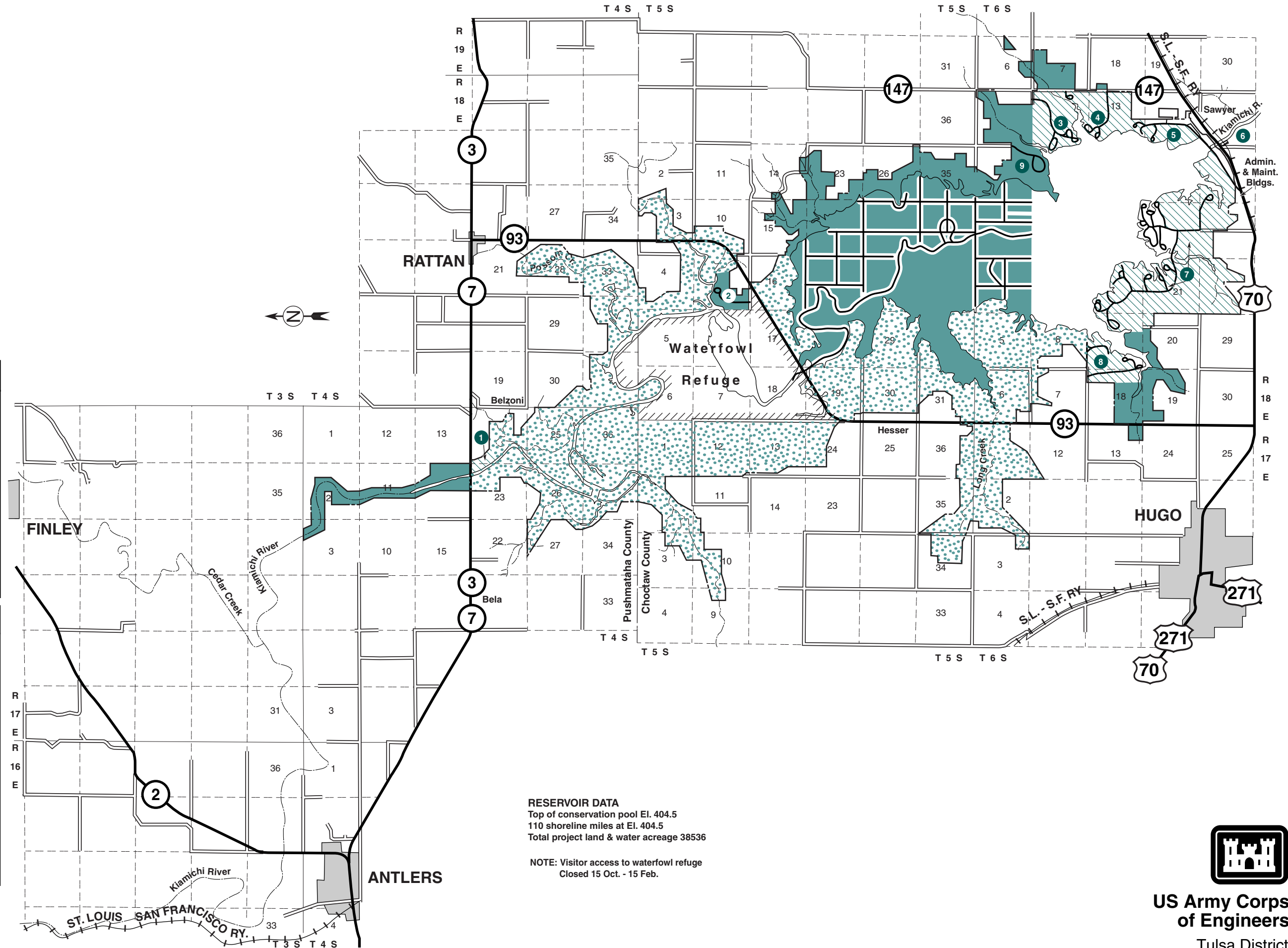
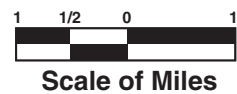


# HUGO LAKE

PUBLIC HUNTING AREA


- ### PUBLIC USE AREAS
- 1 Rattan Landing
  - 2 Frazier Point
  - 3 Virgil Point
  - 4 Wilson Point
  - 5 Sawyer Bluff
  - 6 Bridge View
  - 7 Kiamichi Park
  - 8 Salt Creek Cove
  - 9 Group Camping Area

- ### LEGEND
- Paved Road
  - Improved Road
  - Dirt Road
  - Project Boundary
  - Corps Areas Open For Hunting
  - State Areas Open For Hunting
  - See Restrictions



**RESERVOIR DATA**  
 Top of conservation pool El. 404.5  
 110 shoreline miles at El. 404.5  
 Total project land & water acreage 38536

**NOTE:** Visitor access to waterfowl refuge  
 Closed 15 Oct. - 15 Feb.



**US Army Corps of Engineers**  
 Tulsa District