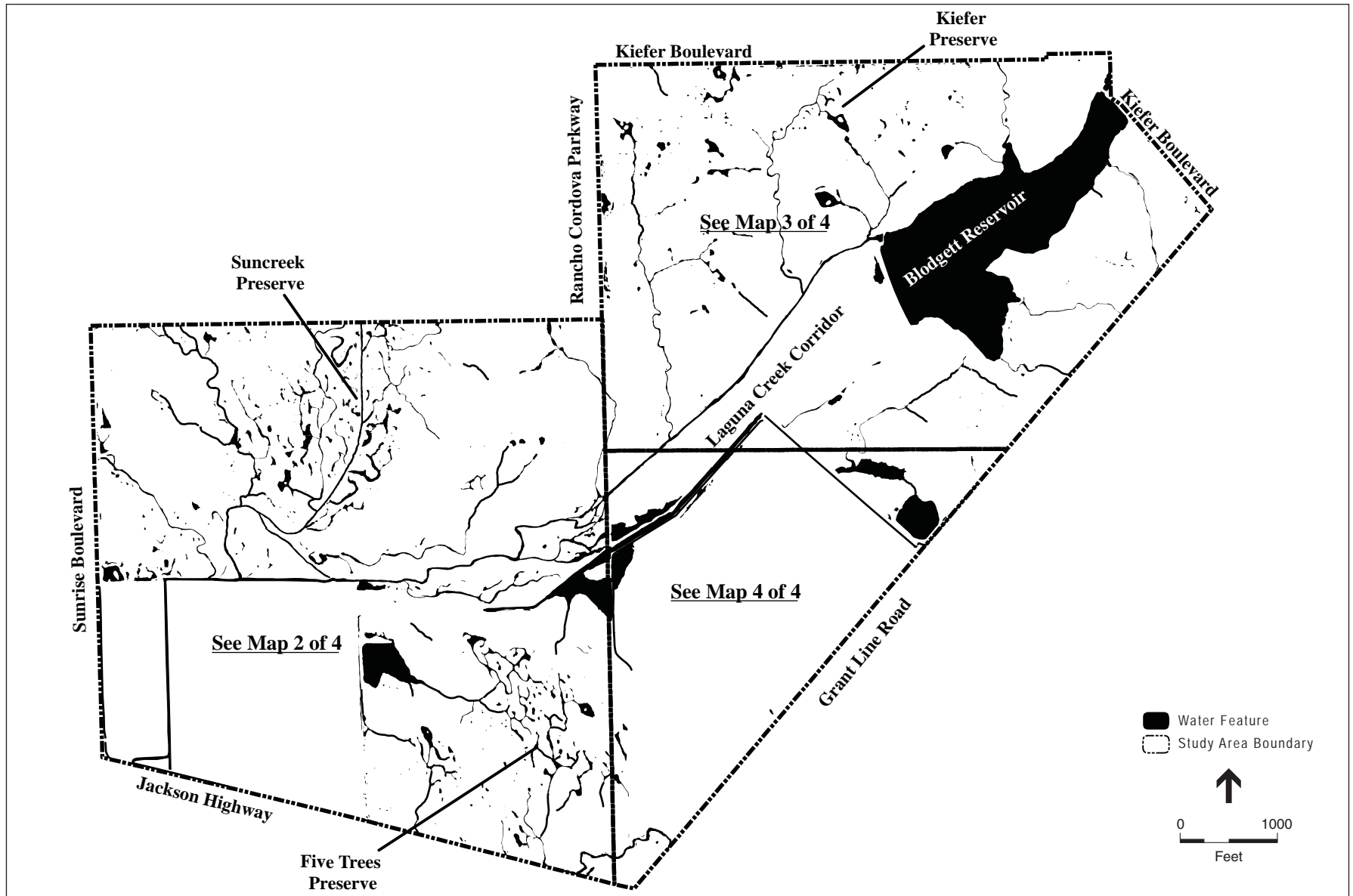


SOURCE: EDAW, 2008; and ESA, 2008

The Arboretum Wetland Permit EIS . 208146

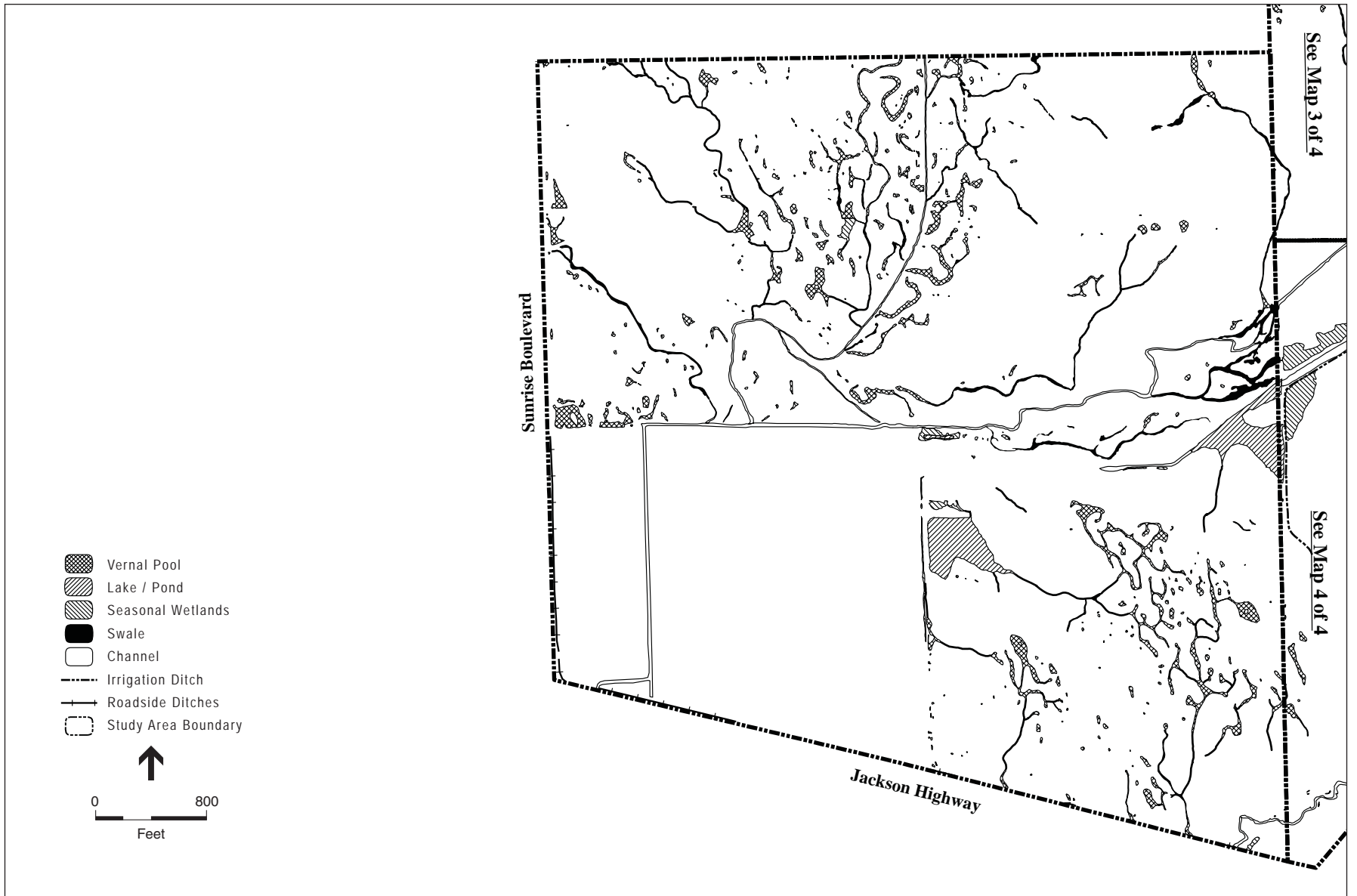
Figure 1
Project Location



SOURCE: Gibson & Skordal, 2008; and ESA, 2008

The Arboretum Wetland Permit EIS . 208146

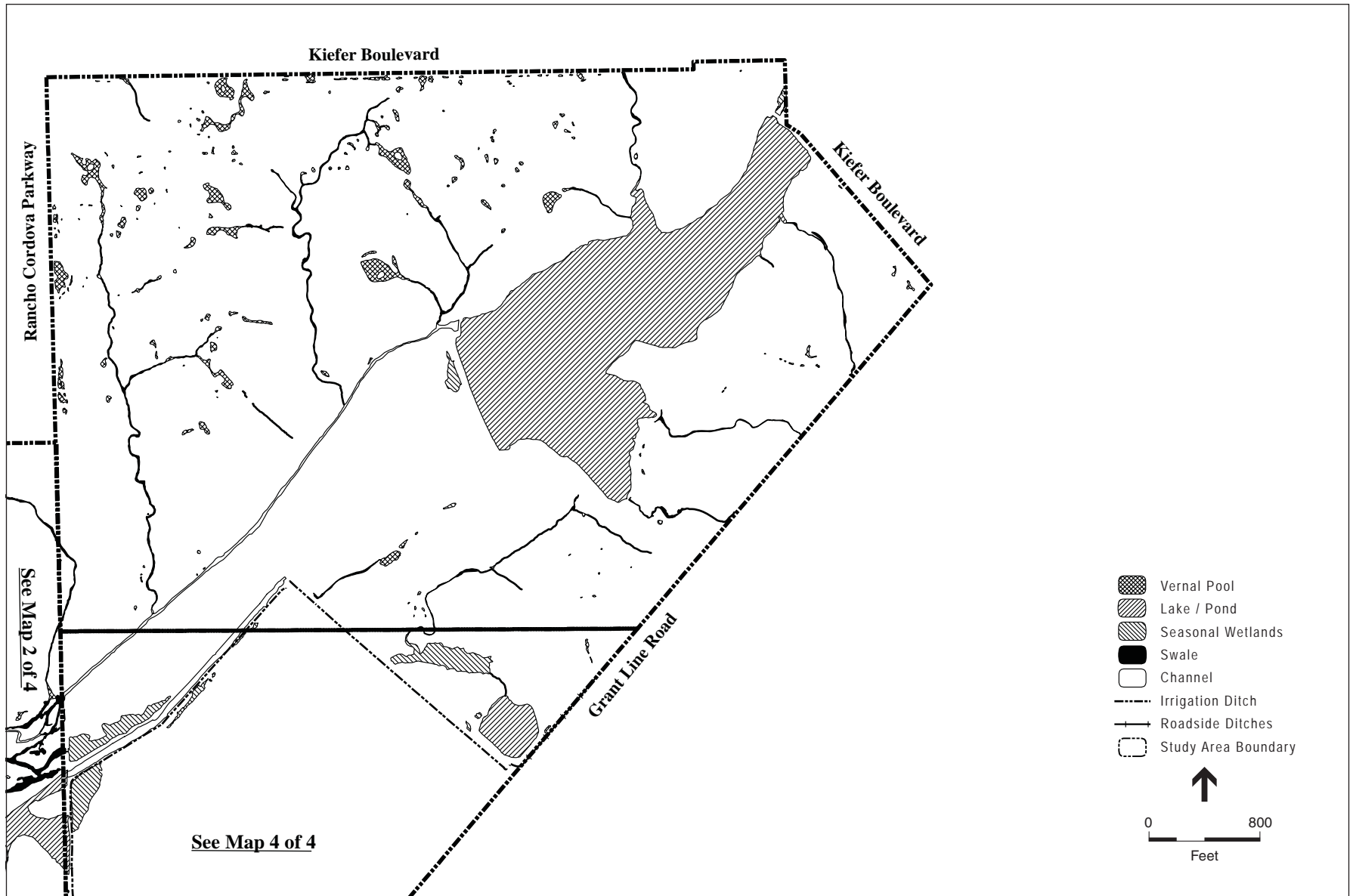
Figure 2A
Wetland Delineation



SOURCE: Gibson & Skordal, 2008; and ESA, 2008

The Arboretum Wetland Permit EIS . 208146

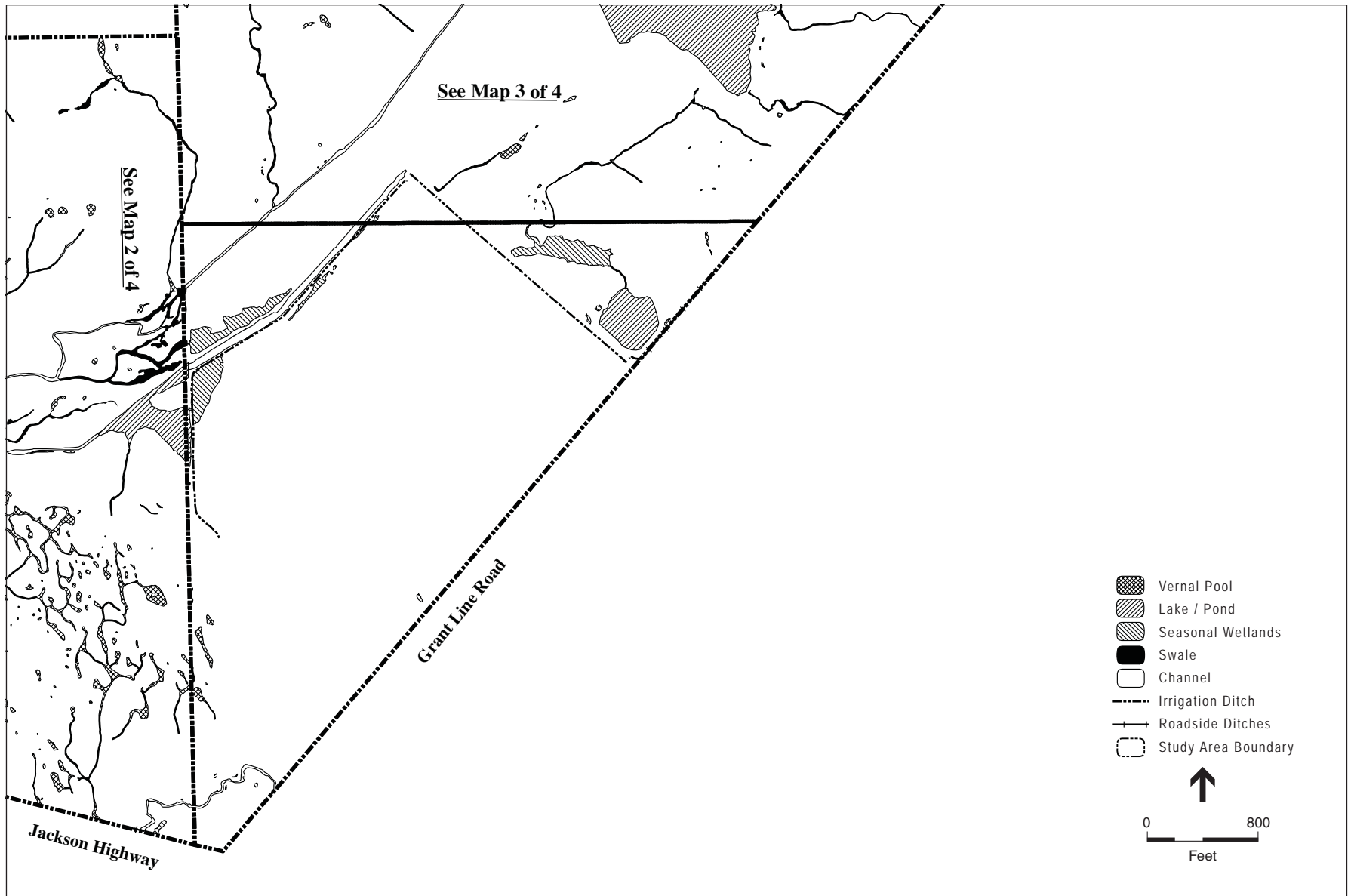
Figure 2B
Wetland Delineation



SOURCE: Gibson & Skordal, 2008; and ESA, 2008

The Arboretum Wetland Permit EIS . 208146

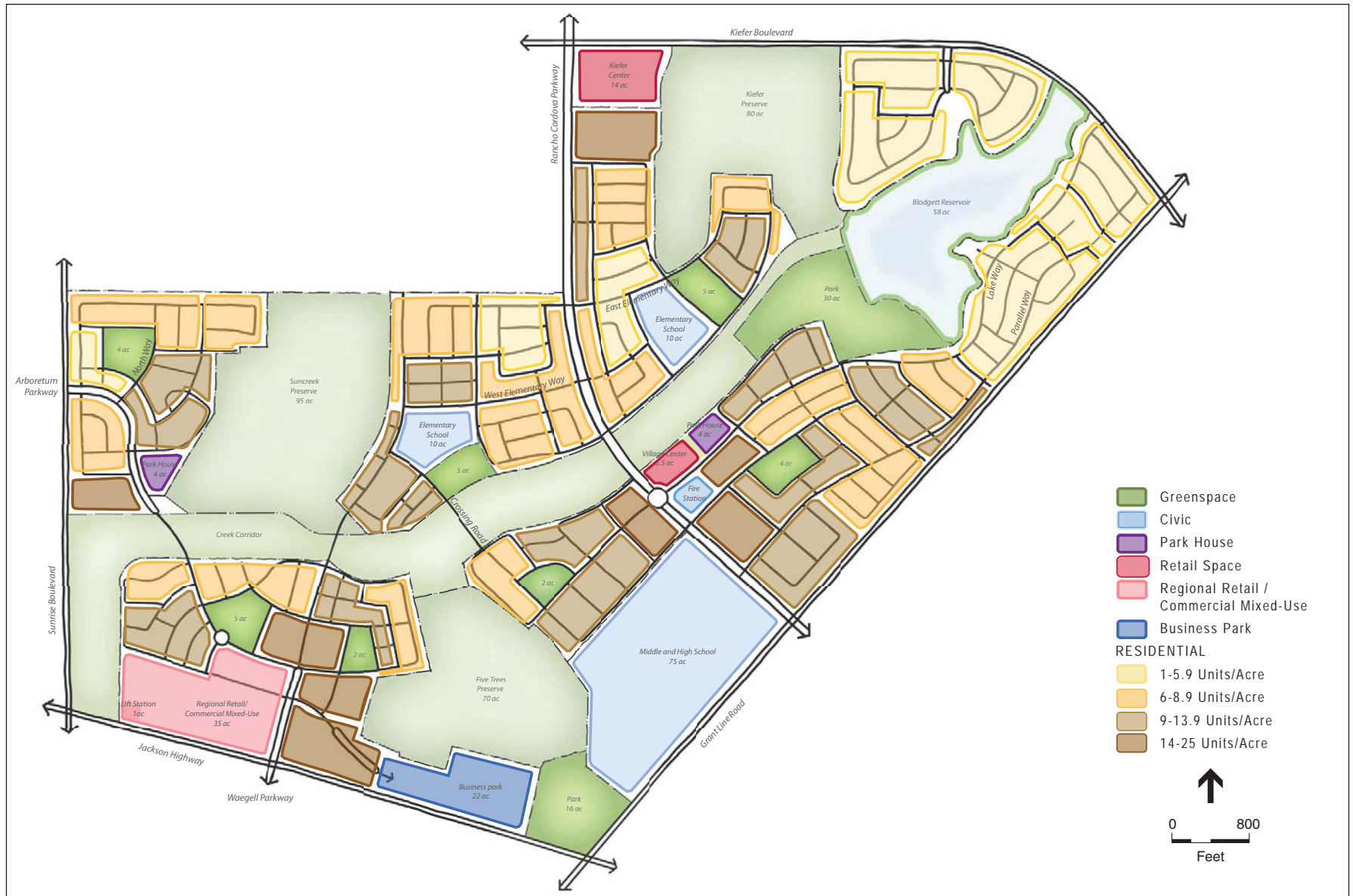
Figure 2C
Wetland Delineation



SOURCE: Gibson & Skordal, 2008; and ESA, 2008

The Arboretum Wetland Permit EIS . 208146

Figure 2D
Wetland Delineation



SOURCE: EDAW, 2008; and ESA, 2008

The Arboretum Wetland Permit EIS . 208146

Figure 3
Proposed Land Use Plan