

Attachment C

PLANS AND PROFILES

INDEX TO SHEETS

SHEET NO.	DESCRIPTION
1	TITLE SHEET
2	LAYOUT PLAN
3	PARKING AREAS SITE PLAN
4	TYPICAL SECTIONS
5-12	MAIN ROAD PLAN/PROFILE
13-16	PATH 1 (NORTH) PLAN
17-25	PATH 1 (SOUTH) PLAN
26	PATH 1A PLAN
27-28	PATH 2 PLAN
29-32	PATH 3 PLAN
33	PATH 3A PLAN
34-37	PATH 4 PLAN

DEPARTMENT OF THE ARMY
 LITTLE ROCK DISTRICT, CORPS OF ENGINEERS
 PLANS OF PROPOSED
LIMITED RE-EVALUATION REPORT (LRR)

PREPARATION OF NATURE APPRECIATION FACILITIES
 DESIGN, ECONOMIC, AND ENVIRONMENTAL ANALYSIS
 1,750-ACRE BOTTOMLAND ACQUISITION
 FOURCHE BAYOU BASIN, LITTLE ROCK, ARKANSAS
 CONTRACT NUMBER DACA03-02-D-0003, TASK ORDER 0002

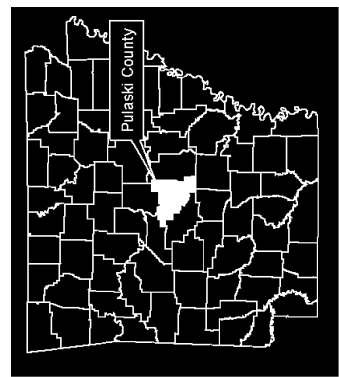


NOTE:
 ALL DRAWINGS ARE PRELIMINARY AND ARE NOT TO BE
 USED FOR CONSTRUCTION OR BIDDING PURPOSES.

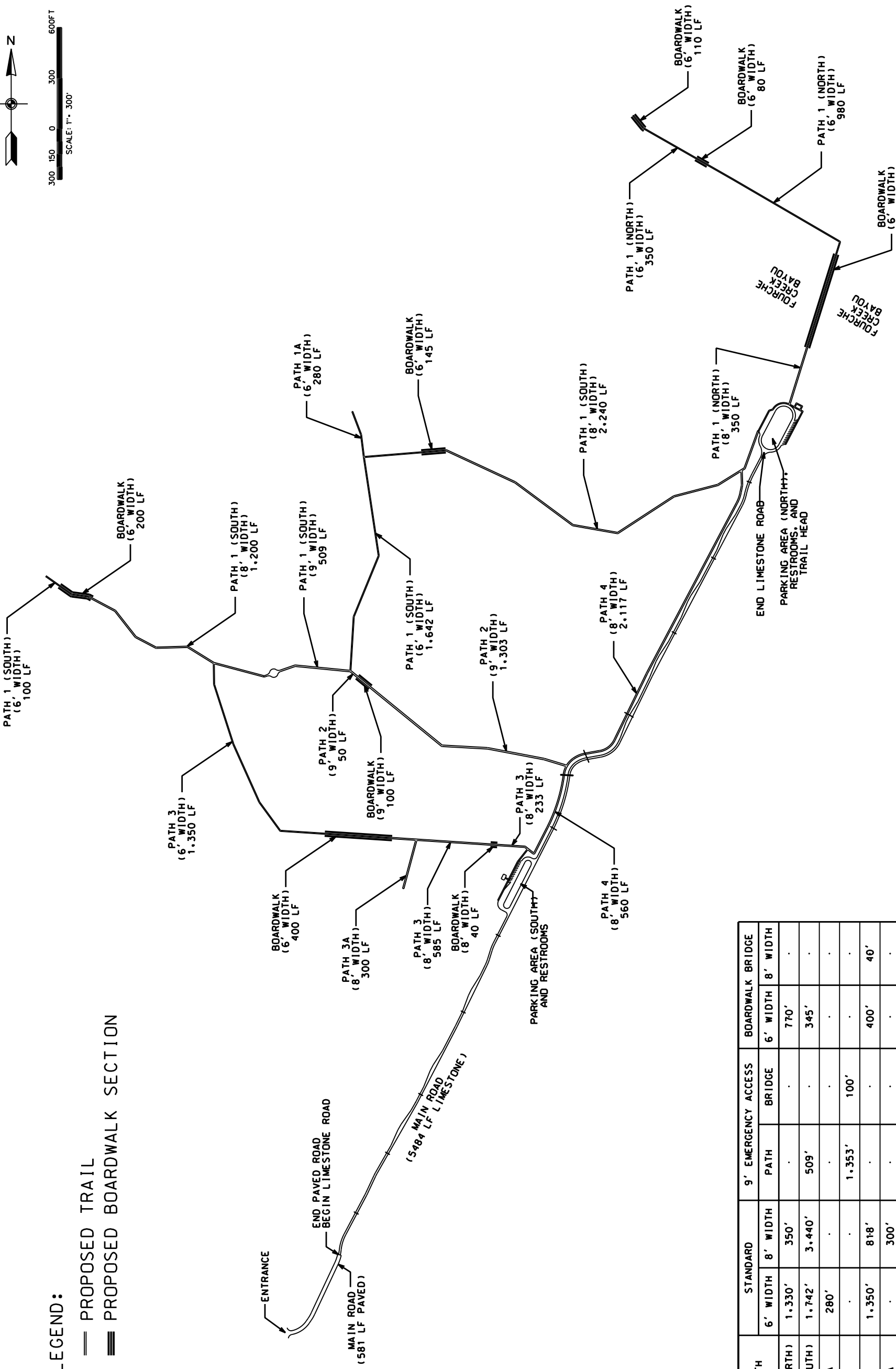
LAYOUT MAP



NO.	DATE	REVISION DESCRIPTION	BY	SHEET	DATE	STATE	PROJECT	PROJECT	PROJECT	PROJECT
						AR	PULASKI COUNTY, AR	XXXX	XXXX	XXXX
DESIGNED	R. MANES	CHECKED		DATE	APRIL, 2004	STATE	AR	PROJECT	XXXX	PROJECT
DETAILED	B. CHEMIN	CHECKED		DATE		STATE	AR	PROJECT	XXXX	PROJECT
TITLE SHEET FOURCHE CREEK										



LEGEND:
 PROPOSED TRAIL
 PROPOSED BOARDWALK SECTION



NOTE:
 ALL DRAWINGS ARE PRELIMINARY AND ARE NOT TO BE USED FOR CONSTRUCTION OR BIDDING PURPOSES.

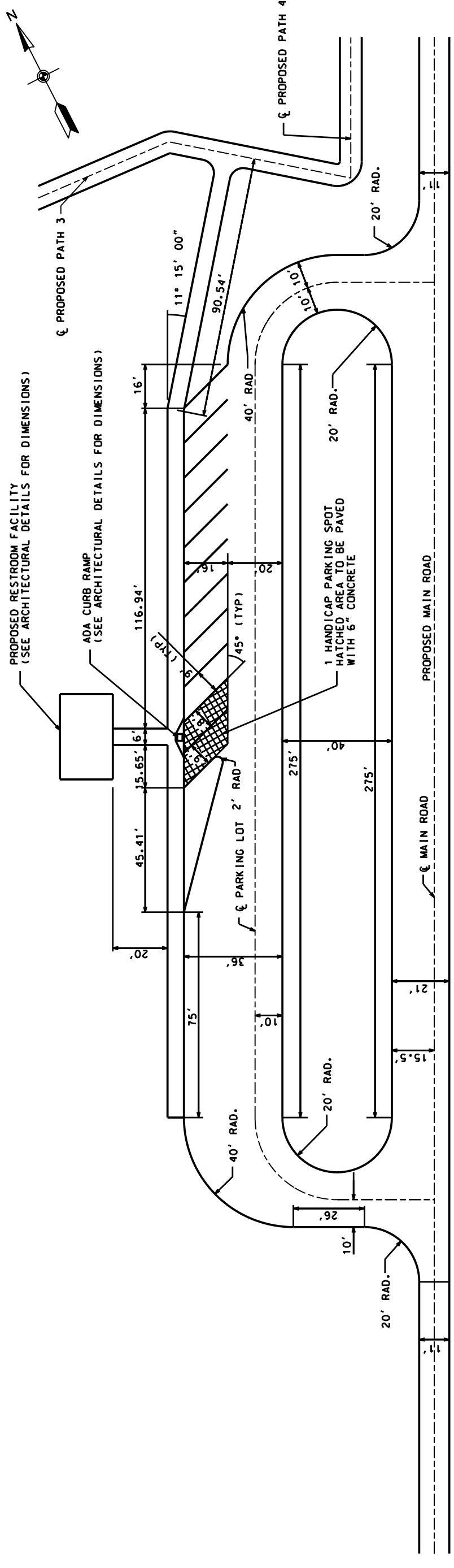
PATH	STANDARD		9' EMERGENCY ACCESS		BOARDWALK BRIDGE	
	6' WIDTH	8' WIDTH	PATH	BRIDGE	6' WIDTH	8' WIDTH
1 (NORTH)	1,330'	350'	.	.	770'	.
1 (SOUTH)	1,742'	3,440'	509'	.	345'	.
1A	280'	.	.	100'	.	.
2	.	.	1,353'	.	.	.
3	1,350'	818'	.	.	400'	40'
3A	.	300'
4	.	2,677'
TOTALS	4,702'	7,585'	1,862'	100'	1,515'	40'

NO.	DATE	REVISION DESCRIPTION

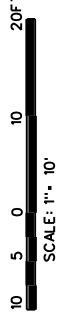
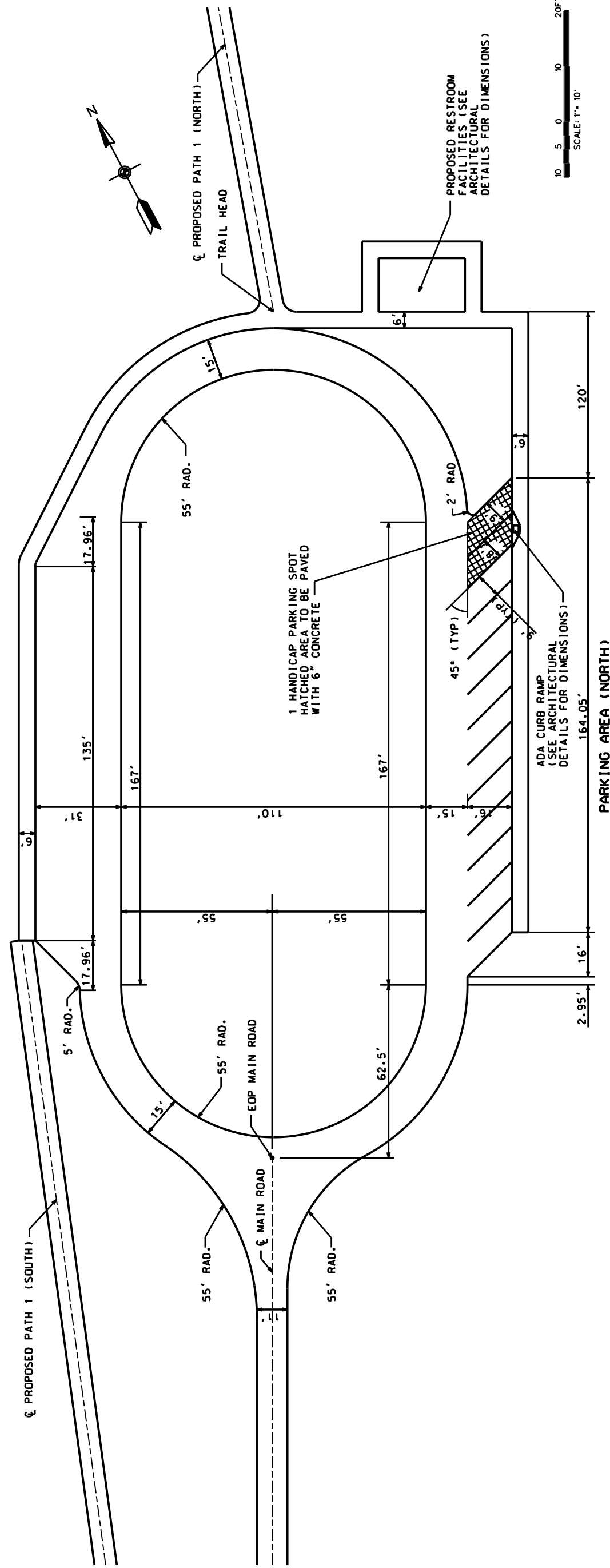
DESIGNED	CHECKED	DATE	BY
R. MANES	B. CHEMIN	APRIL, 2004	SITELAND.DWG

COUNTRY	FEDERAL PROJECT	STATE PROJECT
PULASKI COUNTY, AR	XXX	XXX

SHEET NUMBER: 3

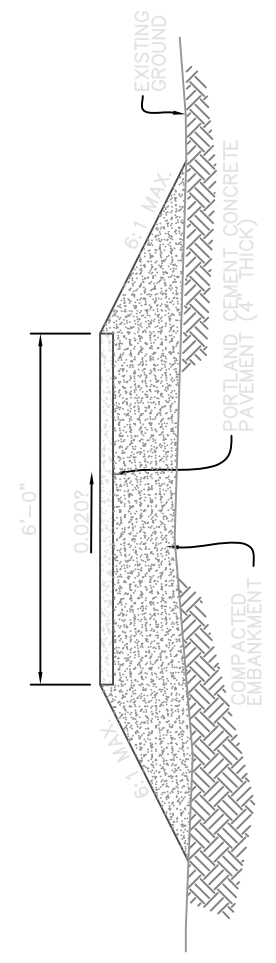


PARKING AREA (SOUTH)

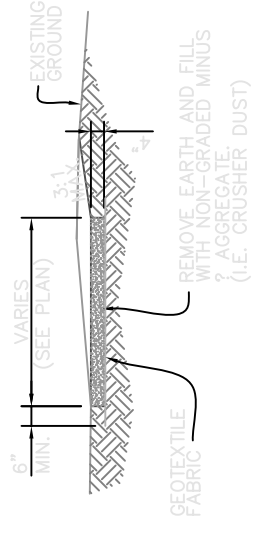


DESIGNED	R. MANES	DATE	JULY 2003
CHECKED	R. TRULLIO	PROJECT	TS-DWG
DETAILED	R. SHOEMAKER	STATE	
PROJECT		SHEET	
PARISH	PULASKI COUNTY, ARK.	BY	
SHEET NUMBER	4	NO.	
		DATE	

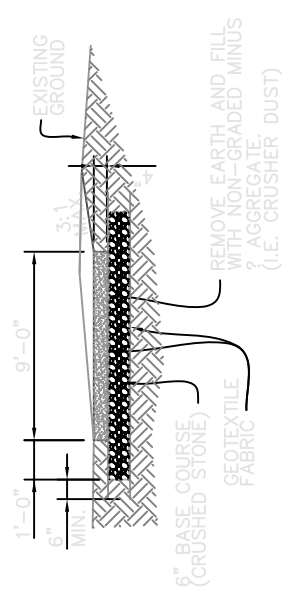
TYPICAL SECTIONS
FOURCHE CREEK



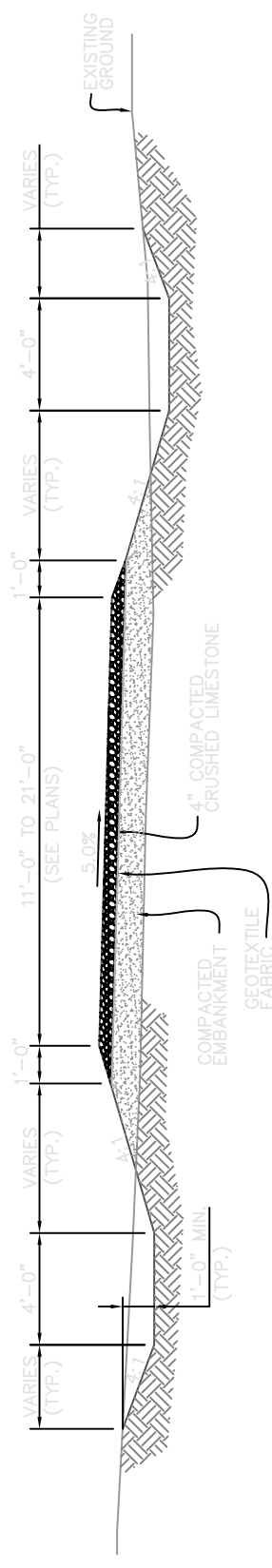
SIDEWALK TYPICAL SECTION
(N.T.S.)



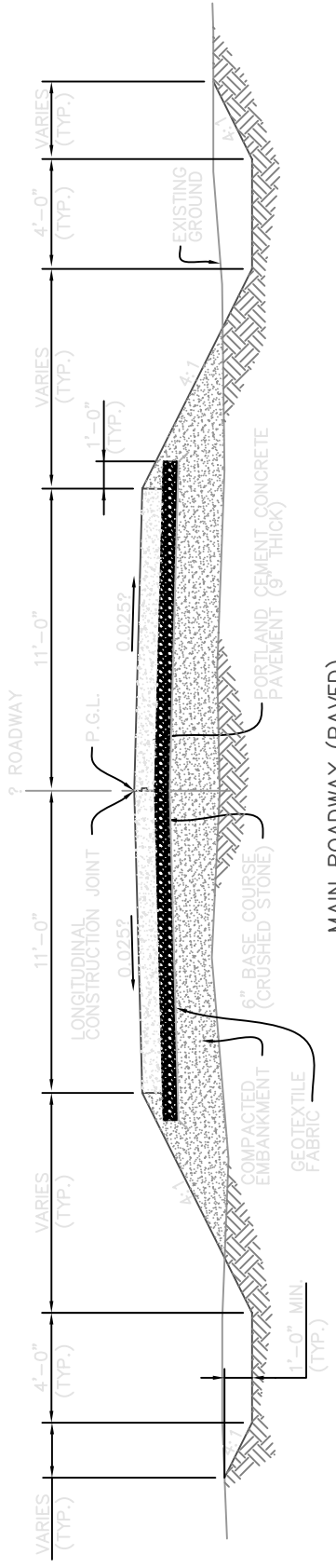
STANDARD TRAIL TYPICAL SECTION
(N.T.S.)



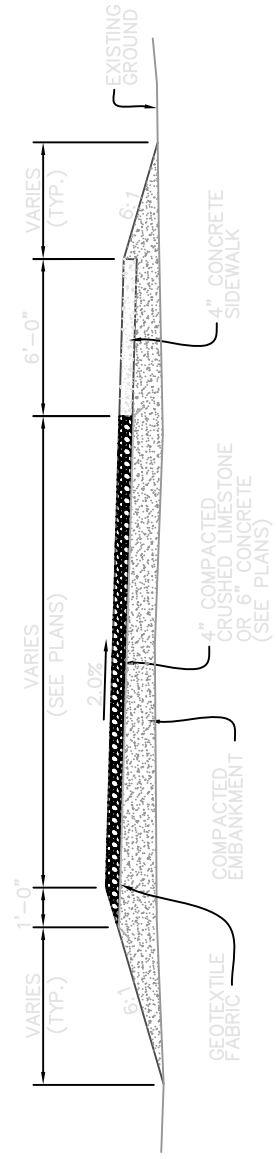
EMERGENCY ACCESS TRAIL TYPICAL SECTION
(N.T.S.)



MAIN ROADWAY (NON-PAVED) TYPICAL SECTION
(N.T.S.)



MAIN ROADWAY (PAVED) TYPICAL SECTION
(N.T.S.)



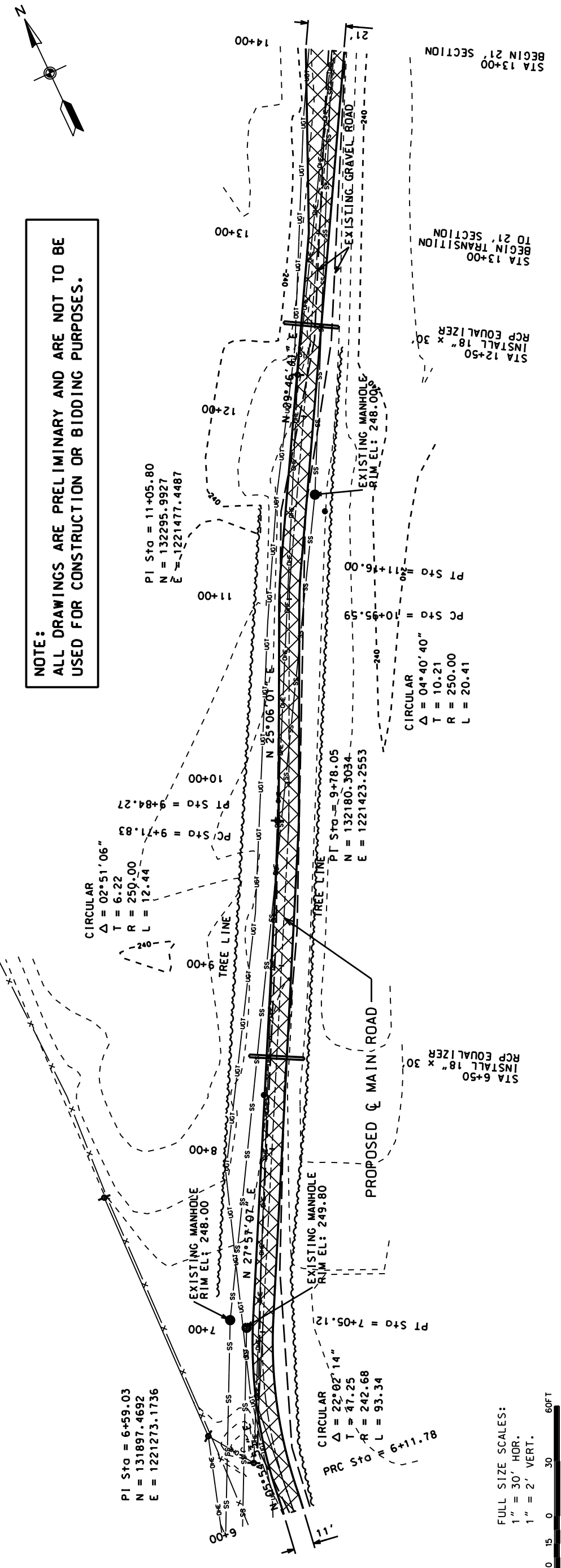
PARKING LOT TYPICAL SECTION
(N.T.S.)

NOTE:
ALL DRAWINGS ARE PRELIMINARY AND ARE NOT TO BE USED FOR CONSTRUCTION OR BIDDING PURPOSES.

MAIN ROAD PLAN/PROFILE
FOURCHE CREEK



NOTE:
ALL DRAWINGS ARE PRELIMINARY AND ARE NOT TO BE USED FOR CONSTRUCTION OR BIDDING PURPOSES.



250	248	246	244	242	240	238	236	234	232	14+00	13+00	12+00	11+00	10+00	9+00	8+00	7+00	6+00	
										242.18	242.29	242.40	242.50	242.58	242.70	242.85	243.03	243.43	243.83

PROPOSED GRADE

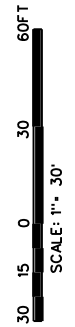
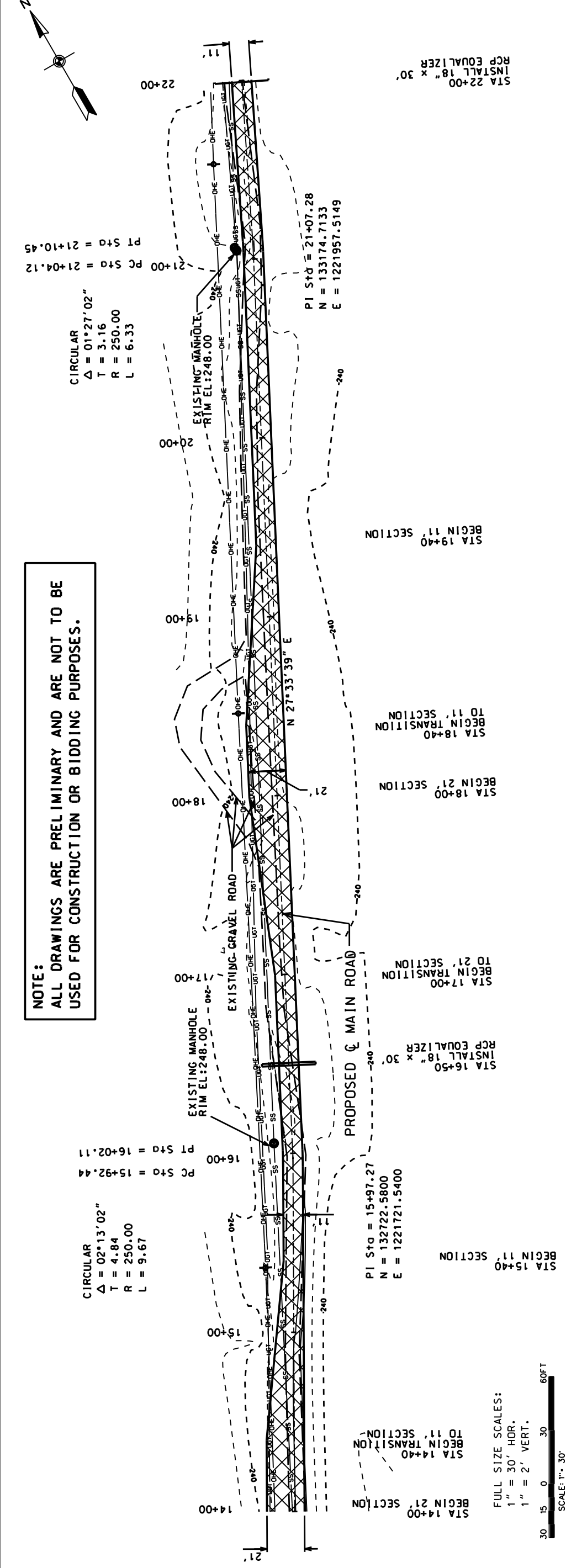
EXISTING GRADE

VPI STA = 10+10.00
VPI EL = 242.66
CURVE LEN = 200.00

-0.40%

-0.11%

NOTE:
ALL DRAWINGS ARE PRELIMINARY AND ARE NOT TO BE USED FOR CONSTRUCTION OR BIDDING PURPOSES.

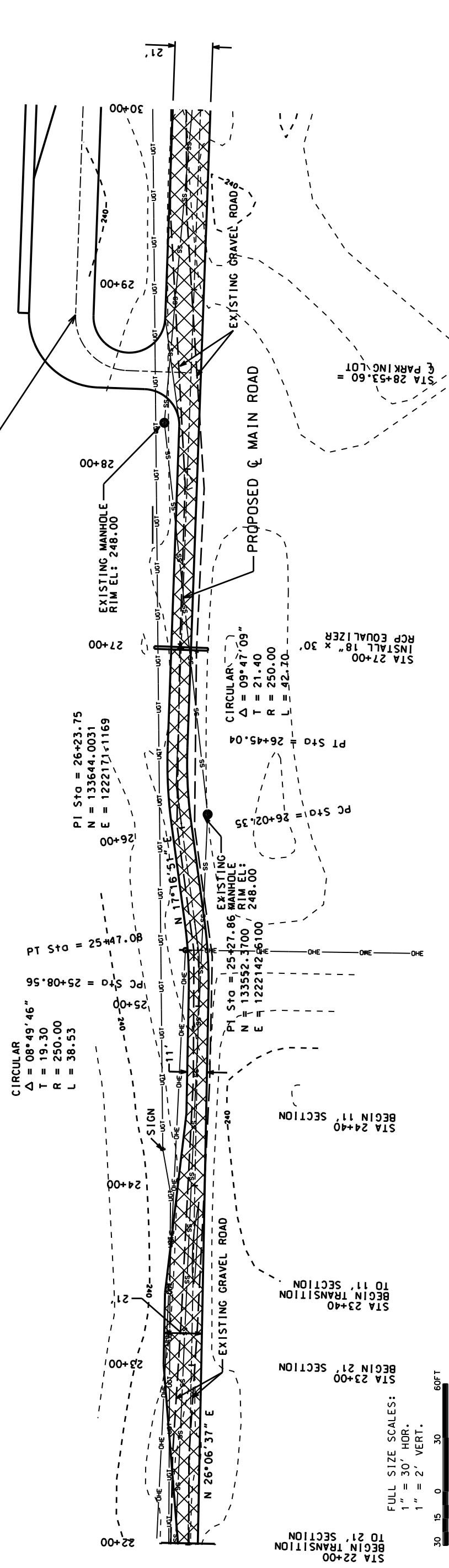


250	248	246	244	242	240	238	236	234	232	242.14	242.07	241.97	241.86	241.77	241.76	241.78	241.82	241.89	242.07	242.14
-----	-----	-----	-----	-----	-----	-----	-----	-----	-----	--------	--------	--------	--------	--------	--------	--------	--------	--------	--------	--------

NO.	DATE	REVISION DESCRIPTION	BY

DESIGNED	CHECKED	COUNTY	FEDERAL PROJECT	STATE PROJECT	DATE	SHEET
R. MANES	D. TRUJILLO	PULASKI COUNTY, AR	XXX	XXX	OCT. 2004	ROADPP04

NOTE:
ALL DRAWINGS ARE PRELIMINARY AND ARE NOT TO BE
USED FOR CONSTRUCTION OR BIDDING PURPOSES.



ELEVATION	22+00	23+00	24+00	25+00	26+00	27+00	28+00	29+00	30+00
250									
248									
246									
244									
242			0.13%					-0.09%	
240									
238									
236									
234									
232	242.14	242.26	242.39	242.51	242.64	242.70	242.75	242.64	242.58

VPI STA = 27+30.00
 VPI EL = 242.80
 CURVE LEN = 200.00

PROPOSED GRADE
 EXISTING GRADE

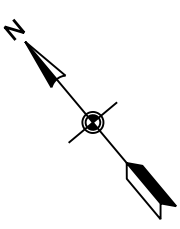
MAIN ROAD PLAN/PROFILE
FOURCHE CREEK

NO.	DATE	REVISION DESCRIPTION	BY

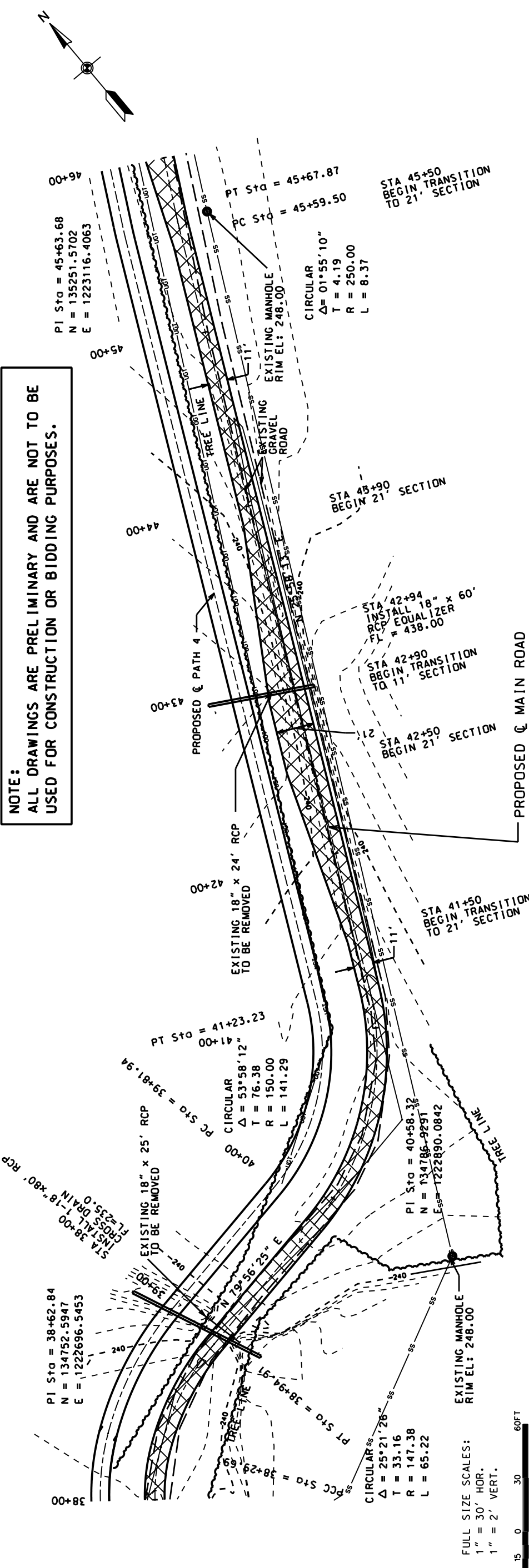
DESIGNED	CHECKED	DATE
R. MANES	D. TRUXILLA	APRIL 2004

SHEET	PROJECT	STATE
10	XXX	XXX

SHEET NUMBER	COUNTY	FEDERAL PROJECT	PROJECT
10	PULASKI COUNTY, AR	XXX	XXX



NOTE:
ALL DRAWINGS ARE PRELIMINARY AND ARE NOT TO BE
USED FOR CONSTRUCTION OR BIDDING PURPOSES.

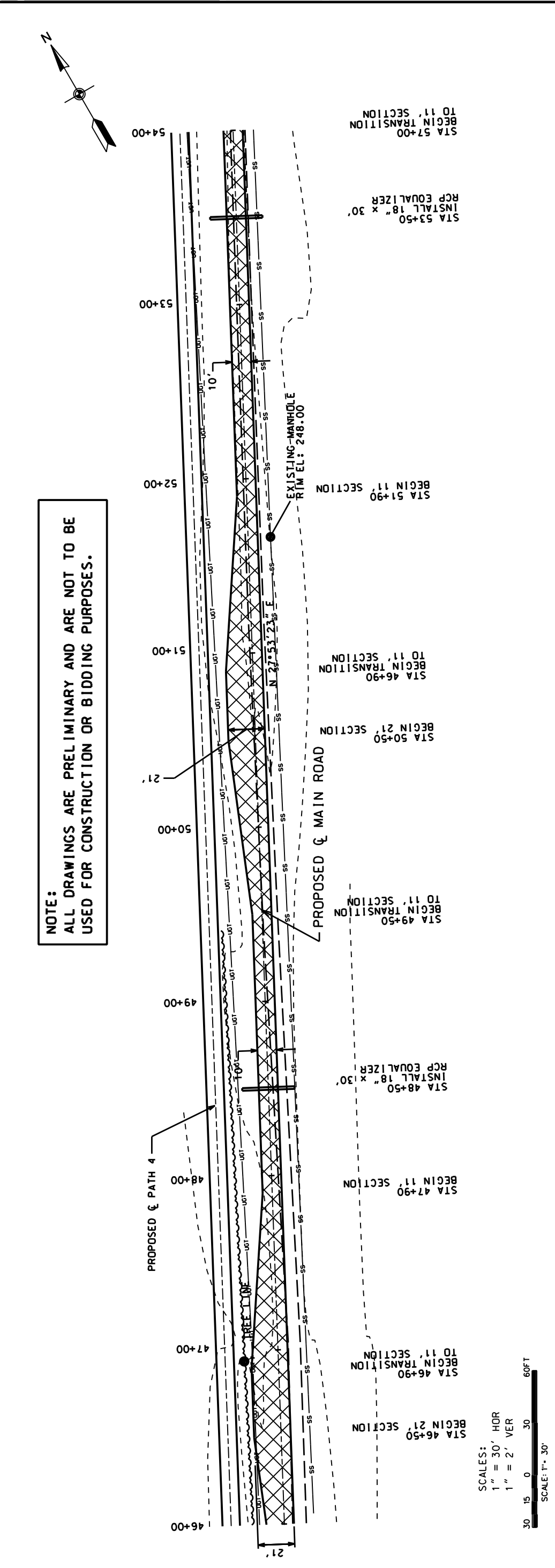


Station	Profile	Station	Profile	Station	Profile	Station	Profile	Station	Profile	Station	Profile	Station	Profile	Station	Profile	Station	Profile	Station	Profile	Station	Profile	Station	Profile		
248		42+00	241.64	38+00	240.49	248		43+00	241.93	39+00	240.77	246		44+00	242.21	40+00	241.06	244		45+00	242.45	242		46+00	242.58

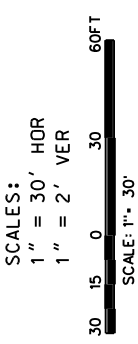
FULL SIZE SCALES:
1" = 30' HOR.
1" = 2' VERT.

SCALE: 1" = 30'

NO.	DATE	REVISION DESCRIPTION
BY	SHEET	APRIL 2004
		ROAD PP07
DESIGNED	R. MANES	COUNTRY
CHECKED		PULASKI COUNTY, AR
DETAILED	D. TRUXILLO	FEDERAL PROJECT
CHECKED		XXX
		XXX

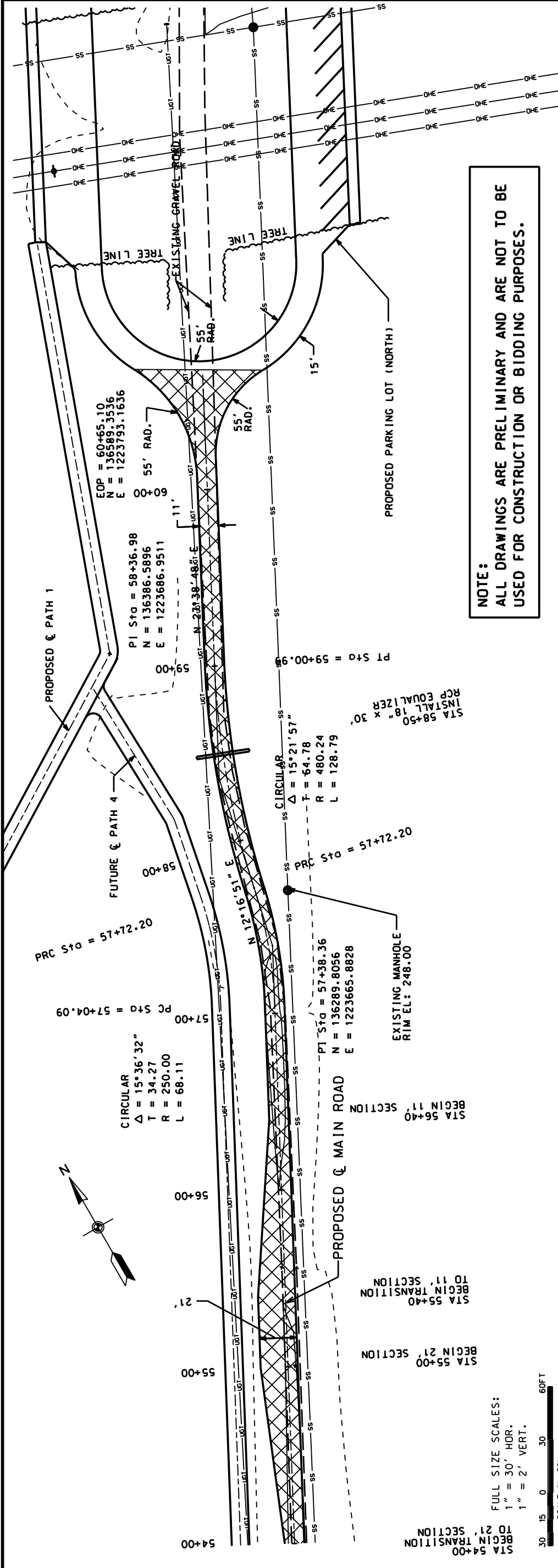


232	243.20	54+00
234	243.13	53+00
236	243.05	52+00
238	242.97	51+00
240	242.89	50+00
242	242.81	49+00
244	242.73	48+00
246	242.66	47+00
248	242.58	46+00
250		

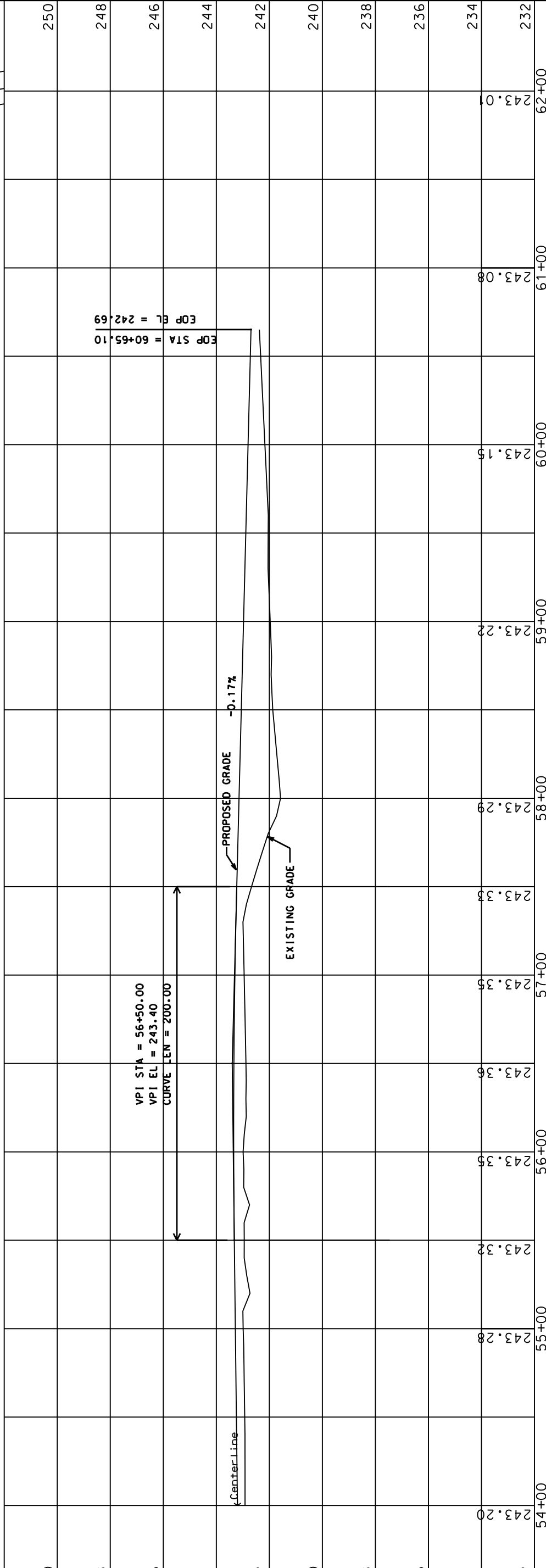



NO.	DATE	REVISION DESCRIPTION	BY

DESIGNED	R. MANES	COUNTY	PULASKI COUNTY, AR
CHECKED		STATE	
DETAILED	D. TRUJILLO	PROJECT	
CHECKED		ROAD	ROAD P08
DATE	OCT. 2004	SHEET	XXX
PROJECT		SHEET	XXX
PROJECT		SHEET	XXX



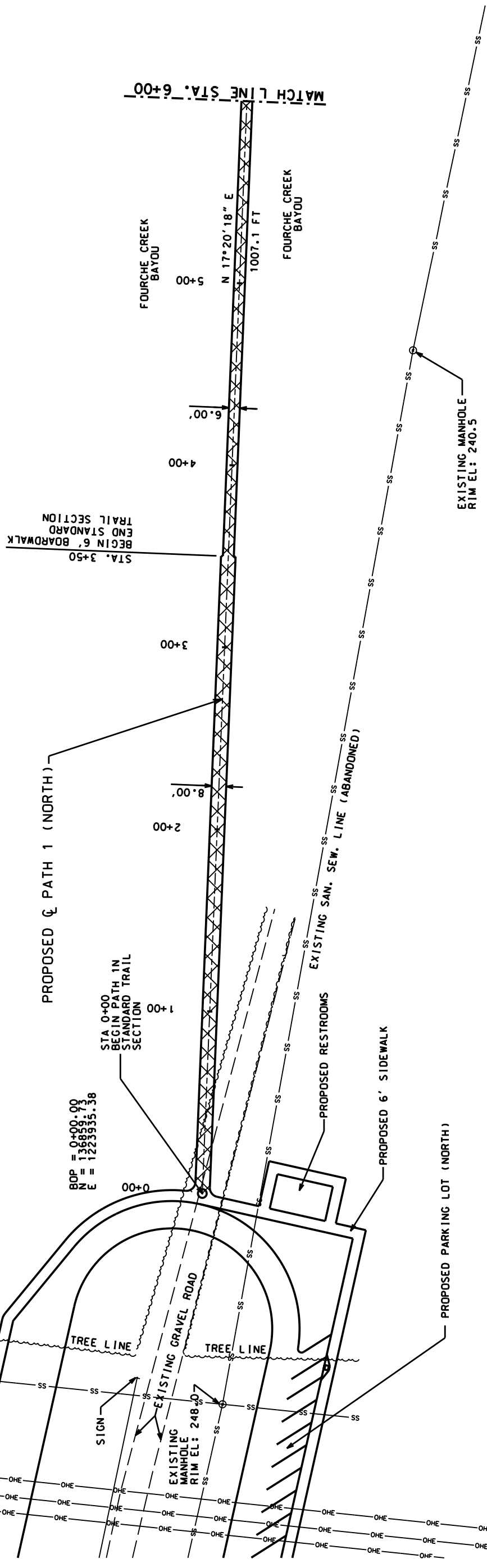
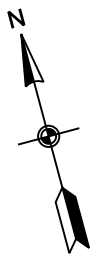
NOTE:
ALL DRAWINGS ARE PRELIMINARY AND ARE NOT TO BE USED FOR CONSTRUCTION OR BIDDING PURPOSES.



NO.	DATE	REVISION DESCRIPTION	BY

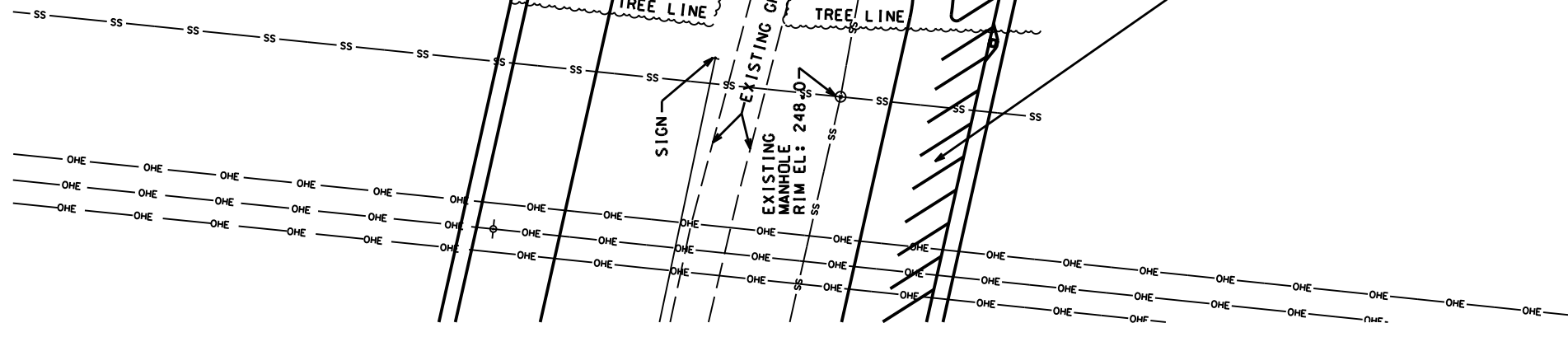
DESIGNED	R. MANES	COUNTY	PULASKI COUNTY, AR
CHECKED		FEDERAL PROJECT	
DETAILS	B. CHEMIN	STATE PROJECT	
CHECKED		DATE	APRIL, 2004
SHEET		PROJECT	PATH1P01

NOTE:
ALL DRAWINGS ARE PRELIMINARY AND ARE NOT TO BE USED FOR CONSTRUCTION OR BIDDING PURPOSES.



NOTE:
TOPO SURVEY NOT YET AVAILABLE FOR THIS ALIGNMENT.

EXISTING MANHOLE
RIM EL: 240.5



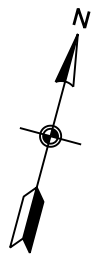
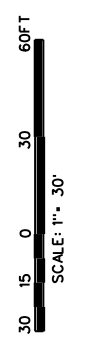
NO.	DATE	REVISION DESCRIPTION	BY

DESIGNED	R. MANES	COUNTY	PULASKI COUNTY, AR
CHECKED			
DATE	APRIL, 2004	STATE	XXX
PROJECT	PA1HNP02		

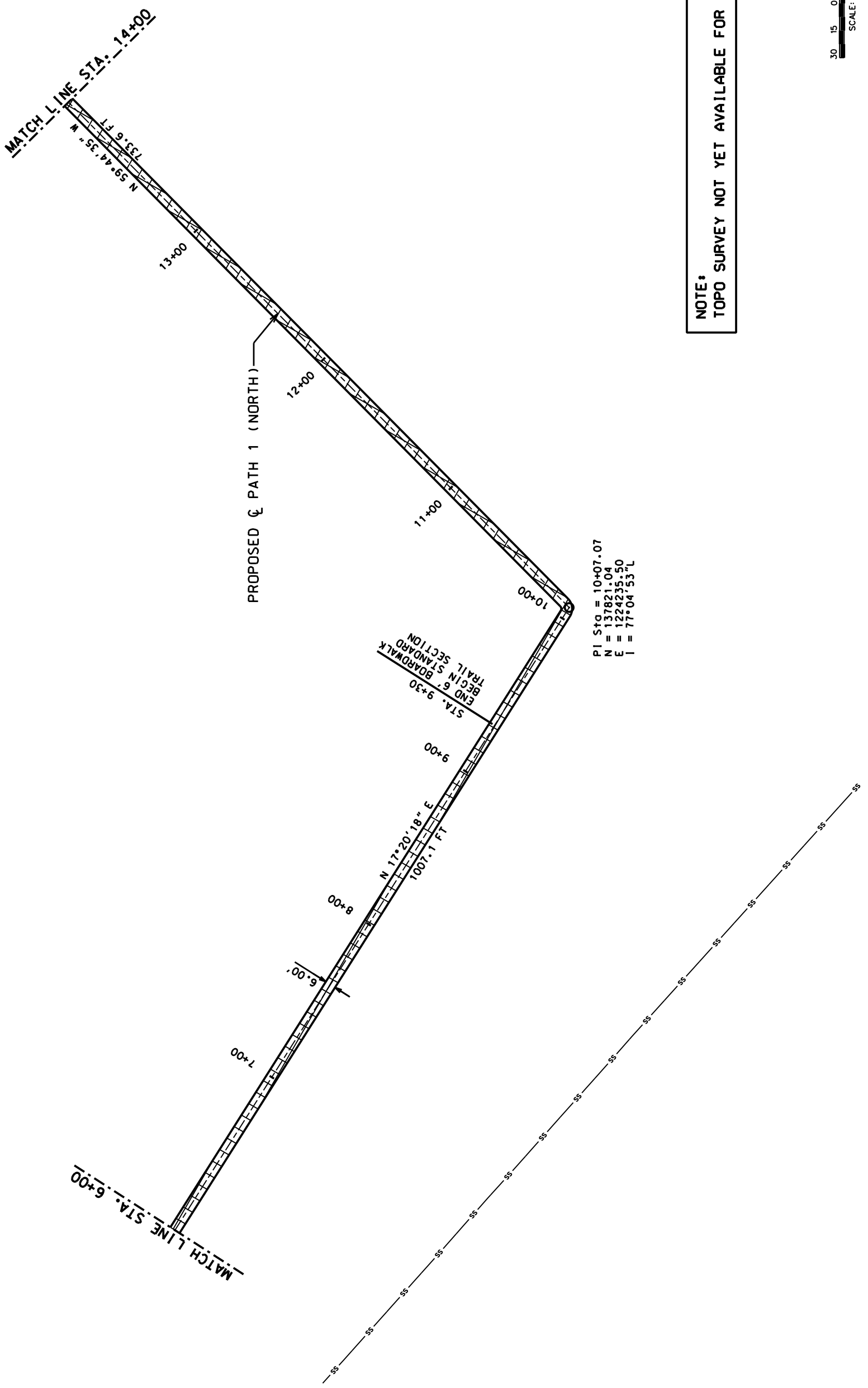
DESIGNED	R. MANES
CHECKED	
DATE	APRIL, 2004
PROJECT	PA1HNP02

DESIGNED	R. MANES
CHECKED	
DATE	APRIL, 2004
PROJECT	PA1HNP02

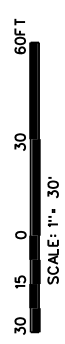
NOTE:
TOPO SURVEY NOT YET AVAILABLE FOR THIS ALIGNMENT.



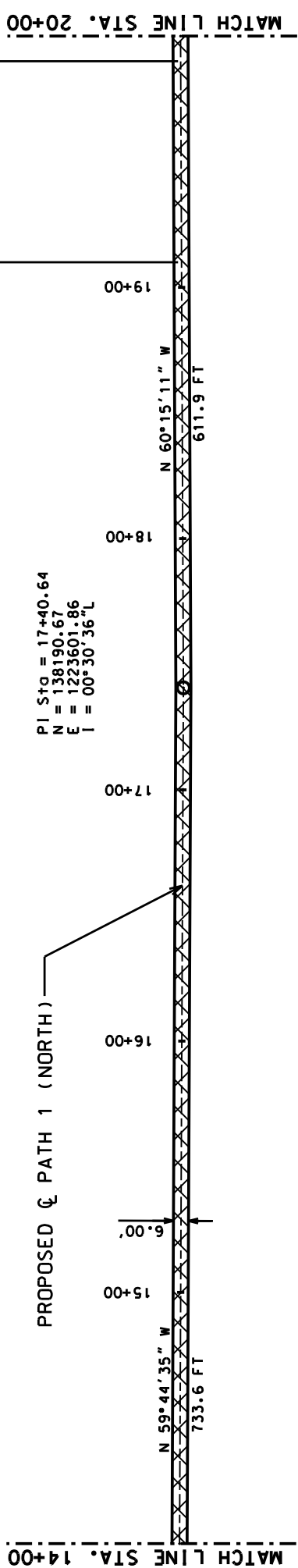
NOTE:
ALL DRAWINGS ARE PRELIMINARY AND ARE NOT TO BE USED FOR CONSTRUCTION OR BIDDING PURPOSES.



NO.	DATE	REVISION DESCRIPTION	BY	SHEET	STATE	PROJECT
				APRIL, 2004	PULASKI COUNTY, AR	XXX
				DESIGNED	R. MANES	XXX
				CHECKED		
				DETAILED	B. CHEMIN	
				CHECKED		
				DATE	APRIL, 2004	
				SHEET	PATHINP03	




NOTE:
TOPO SURVEY NOT YET AVAILABLE FOR THIS ALIGNMENT.



PI Sta = 17+40.64
N = 138190.67
E = 1223601.86
I = 00° 30' 36\"/>

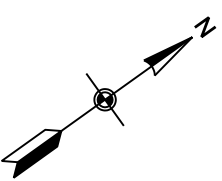
NOTE:
ALL DRAWINGS ARE PRELIMINARY AND ARE NOT TO BE USED FOR CONSTRUCTION OR BIDDING PURPOSES.



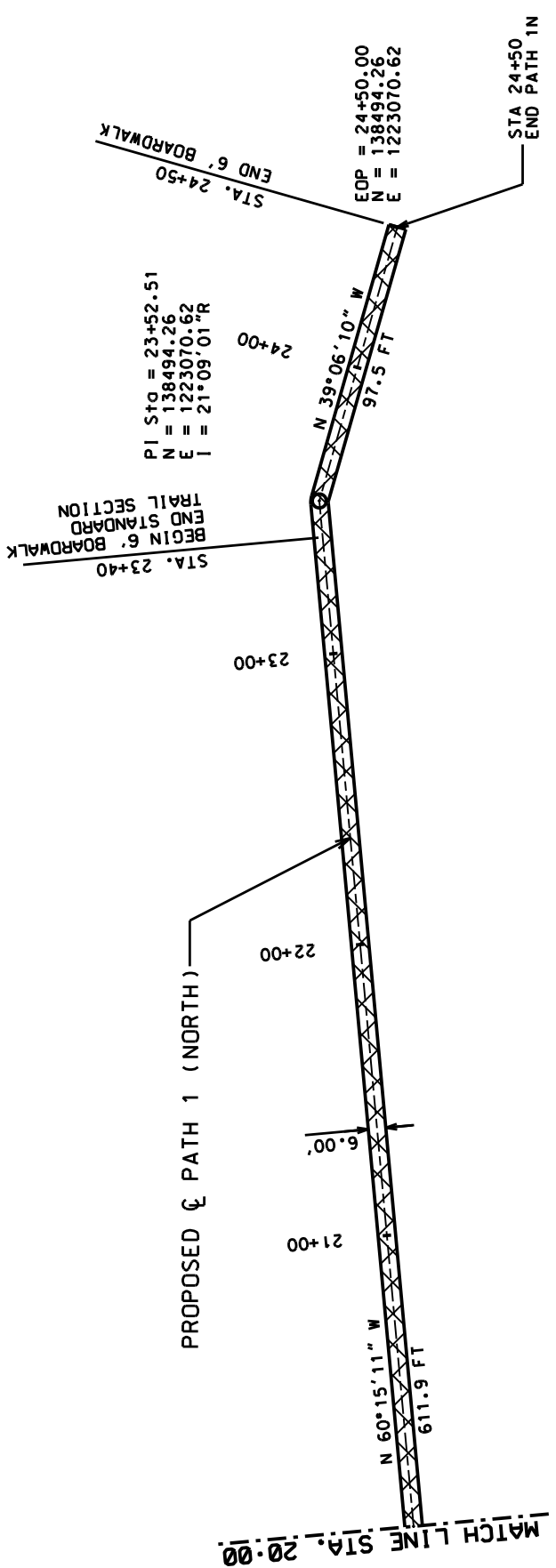
NO.	DATE	REVISION DESCRIPTION	BY

DESIGNED	R. MANES	CHECKED	
DETAILS	B. CHEMIN	CHECKED	
PROJECT		FEDERAL	
STATE	ARL. 2004	PROJECT	
SHEET	PATH1P04		

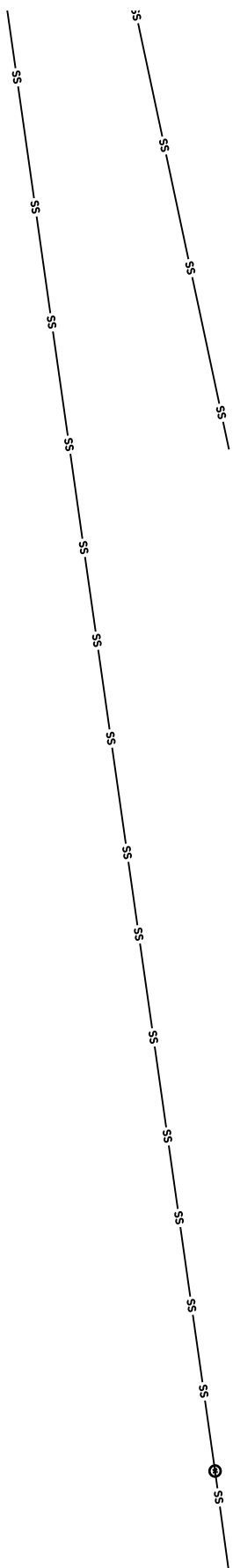
COUNTY	PULASKI COUNTY, AR
FEDERAL PROJECT	XXX
STATE PROJECT	XXX



NOTE:
ALL DRAWINGS ARE PRELIMINARY AND ARE NOT TO BE USED FOR CONSTRUCTION OR BIDDING PURPOSES.



NOTE:
TOPO SURVEY NOT YET AVAILABLE FOR THIS ALIGNMENT.



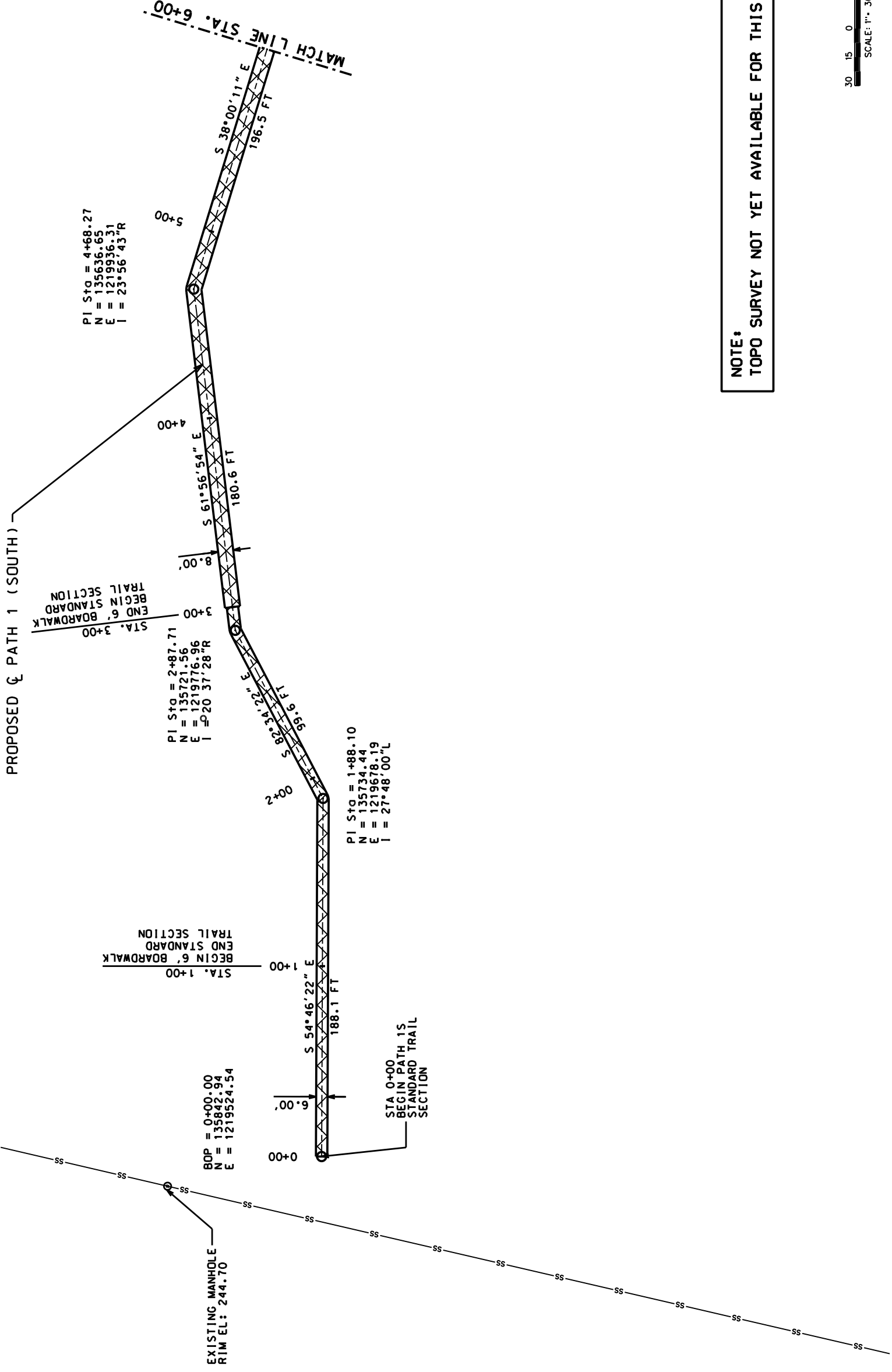
NO.	DATE	REVISION DESCRIPTION

DESIGNED	CHECKED	DATE	SHEET
R. MANES	B. CHEMIN	APRIL 2008	PATH1SP01


PROJECT	STATE	COUNTY
XXXX	XXXX	PULASKI COUNTY, AR



NOTE: TOPO SURVEY NOT YET AVAILABLE FOR THIS ALIGNMENT.



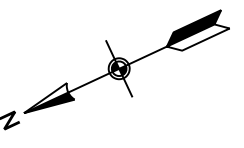
NOTE:
ALL DRAWINGS ARE PRELIMINARY AND ARE NOT TO BE USED FOR CONSTRUCTION OR BIDDING PURPOSES.



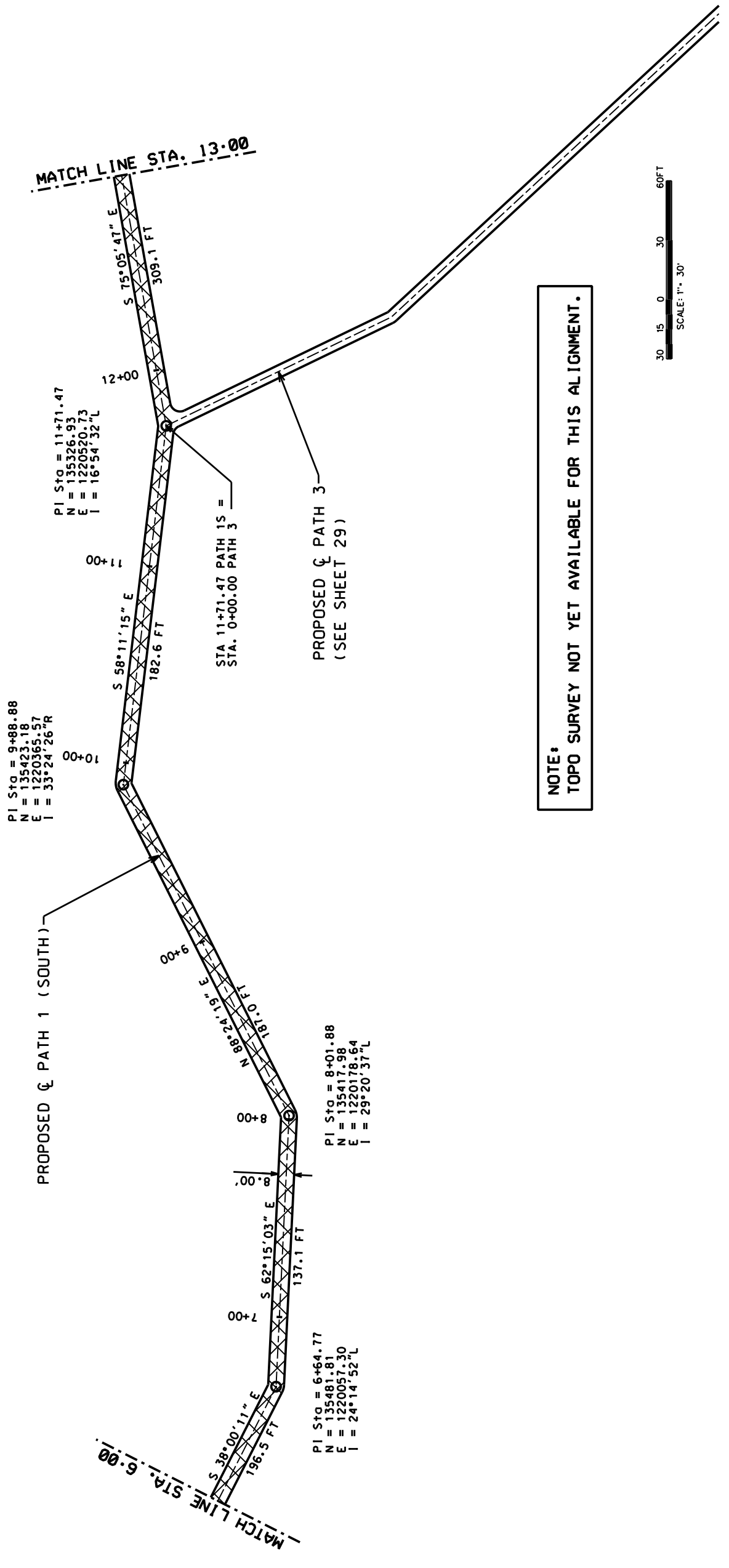
SHEET NUMBER 18		PULASKI COUNTY, AR		XXX		XXX	
DESIGNED	R. MANES	COUNTRY	PULASKI COUNTY, AR	FEDERAL PROJECT	XXX	STATE PROJECT	XXX
CHECKED		COUNTY		PROJECT		STATE PROJECT	
DATE	APRIL, 2004	DATE		PROJECT		STATE PROJECT	
PATH1SP02		APRIL, 2004		REVISION DESCRIPTION			
BY				NO.			
				DATE			



FOURCHE CREEK
PATH 1 (SOUTH) PLAN



NOTE:
ALL DRAWINGS ARE PRELIMINARY AND ARE NOT TO BE
USED FOR CONSTRUCTION OR BIDDING PURPOSES.



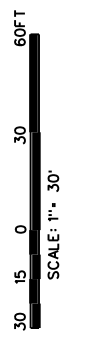
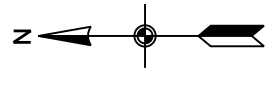
SCALE: 1" = 30'

NOTE:
TOPO SURVEY NOT YET AVAILABLE FOR THIS ALIGNMENT.

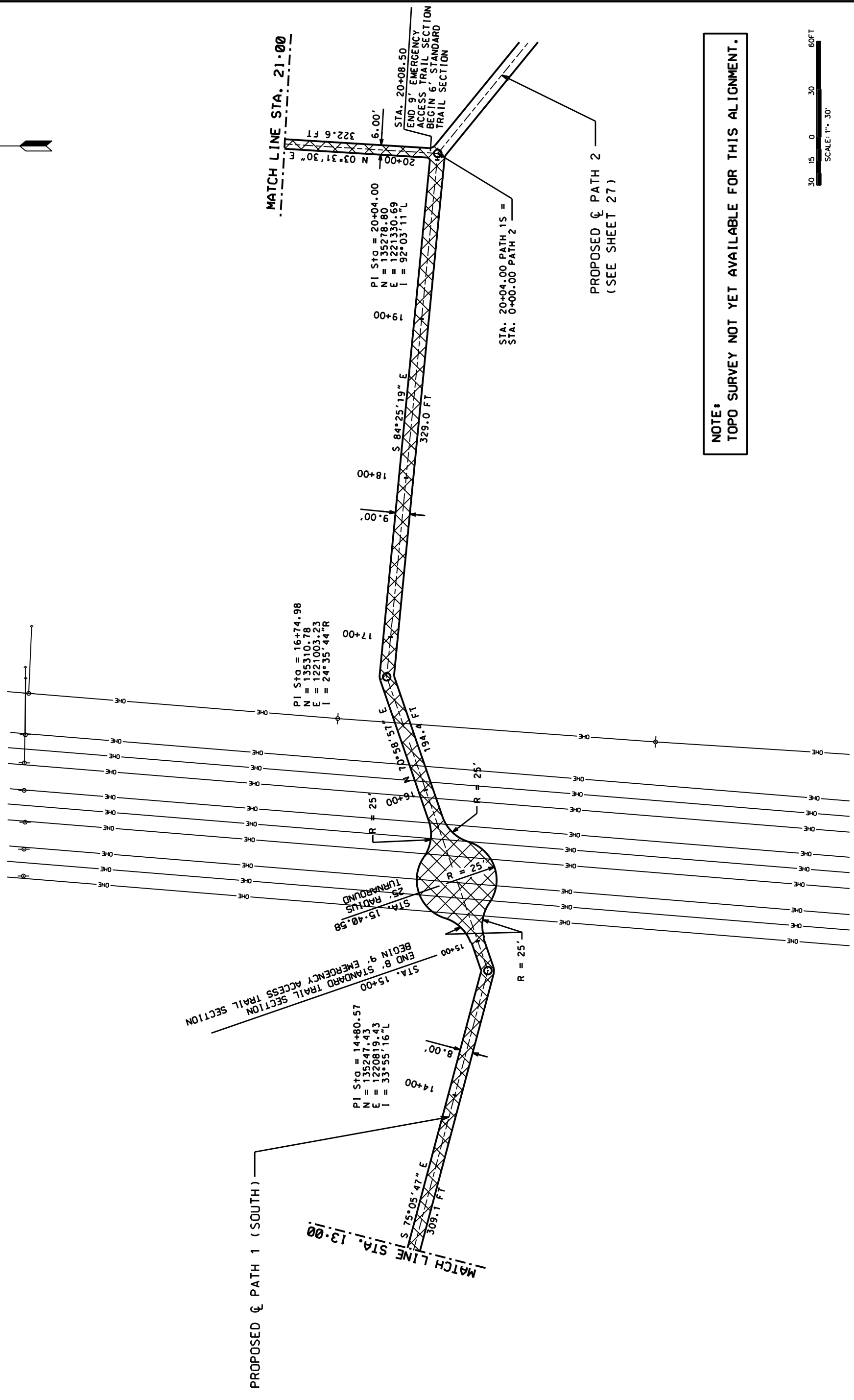
NO.	DATE	REVISION DESCRIPTION

DESIGNED	R. MANES
CHECKED	
DETAILS	B. CHEMIN
PROJECT	
STATE	PATHSPP03
DATE	OCT. 2004

COUNTRY	PULASKI COUNTY, AR
PROJECT	
	XXX
SHEET NUMBER	19



NOTE:
TOPO SURVEY NOT YET AVAILABLE FOR THIS ALIGNMENT.

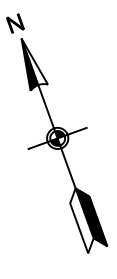
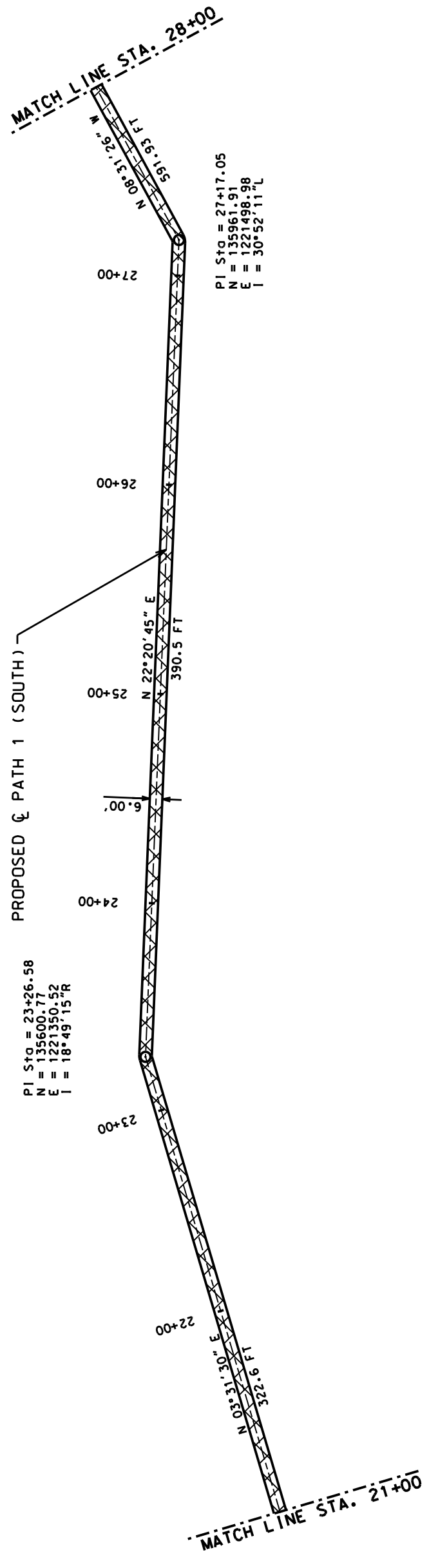
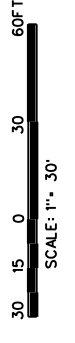


NOTE:
ALL DRAWINGS ARE PRELIMINARY AND ARE NOT TO BE USED FOR CONSTRUCTION OR BIDDING PURPOSES.

NO.	DATE	REVISION DESCRIPTION	BY

DESIGNED	R. MANES	COUNTY	PULASKI COUNTY, AR
CHECKED		FEDERAL PROJECT	XXX
DETAILED	B. CHEMIN	STATE PROJECT	XXX
DATE	APRIL 2004	SHEET	PATH1SP04

NOTE:
TOPO SURVEY NOT YET AVAILABLE FOR THIS ALIGNMENT.



NOTE:
ALL DRAWINGS ARE PRELIMINARY AND ARE NOT TO BE USED FOR CONSTRUCTION OR BIDDING PURPOSES.

NO.	DATE	REVISION DESCRIPTION	BY	SHEET	PROJECT	STATE	DATE
					PATH1SP05	ARL. 2004	APRIL 2004
					B. CHEMIN		
					R. MANES	PULASKI COUNTY, AR	



PROPOSED ϕ PATH 1A
(SEE SHEET 26)

PI STA. = 33+08.98
N = 136547.31
E = 1221411.24
I = 93°55'19"R

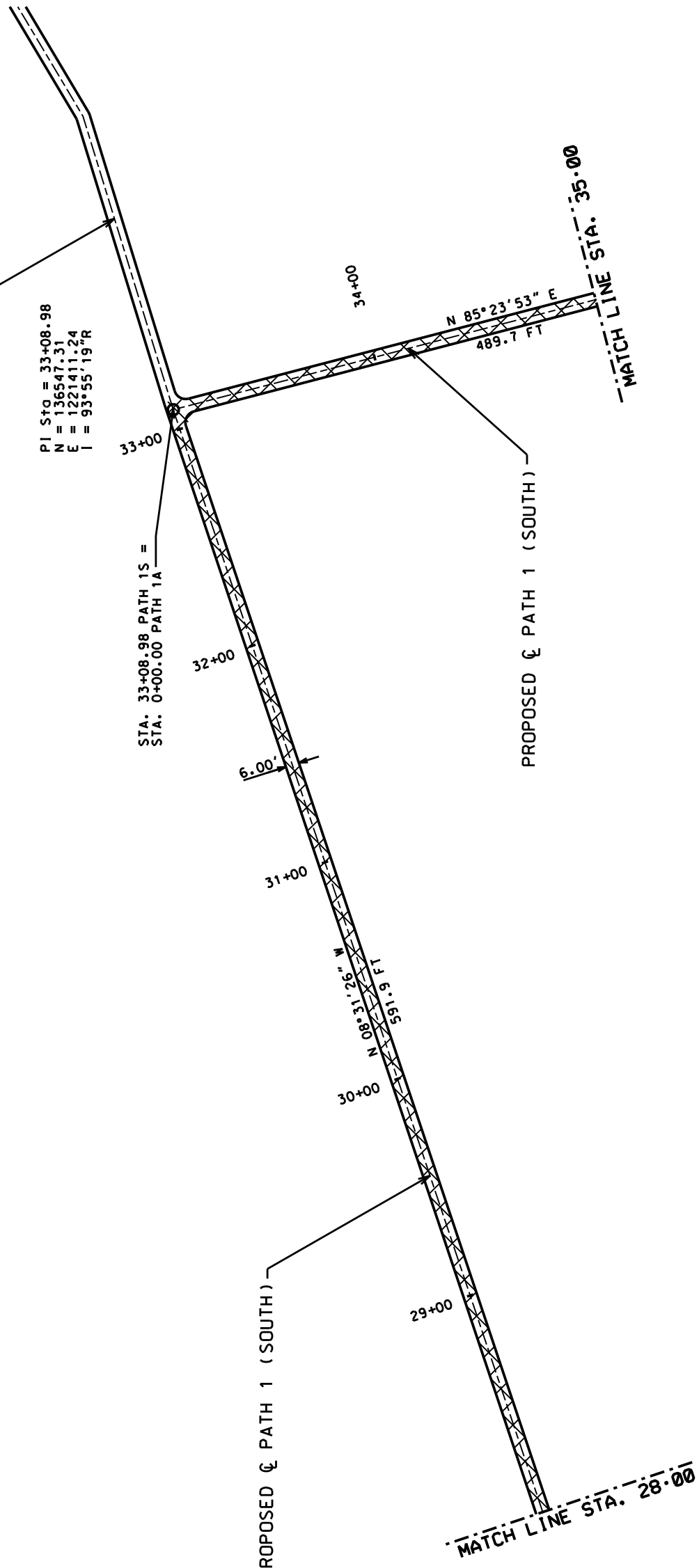
STA. 33+08.98 PATH 1S =
STA. 0+00.00 PATH 1A

PROPOSED ϕ PATH 1 (SOUTH)

PROPOSED ϕ PATH 1 (SOUTH)

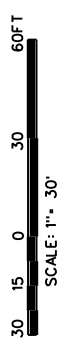
MATCH LINE STA. 28.00

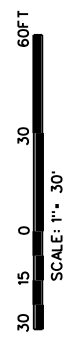
MATCH LINE STA. 35.00



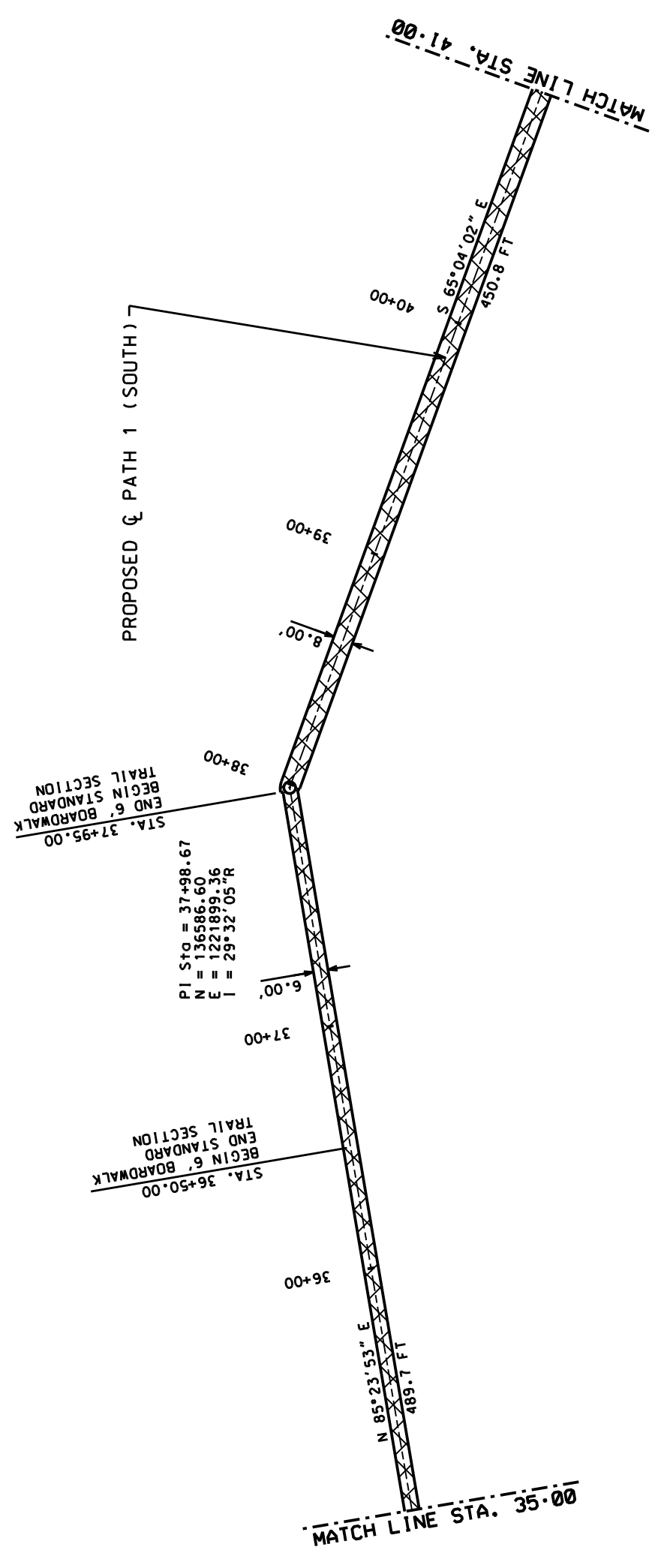
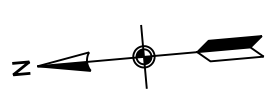
NOTE:
ALL DRAWINGS ARE PRELIMINARY AND ARE NOT TO BE
USED FOR CONSTRUCTION OR BIDDING PURPOSES.

NOTE:
TOPO SURVEY NOT YET AVAILABLE FOR THIS ALIGNMENT.





NOTE: TOPO SURVEY NOT YET AVAILABLE FOR THIS ALIGNMENT.



NOTE:
 ALL DRAWINGS ARE PRELIMINARY AND ARE NOT TO BE
 USED FOR CONSTRUCTION OR BIDDING PURPOSES.

SHEET NUMBER 22		NO. DATE REVISION DESCRIPTION	DESIGNED R. MANES CHECKED COUNTY PULASKI COUNTY, AR FEDERAL B. CHEMIN PROJECT XXX STATE APRIL 2004 PROJECT PATH1SP06		
DATE			NO.	DATE	STATE
PROJECT			NO.	DATE	STATE
CHECKED			NO.	DATE	STATE



PATH I (SOUTH) PLAN

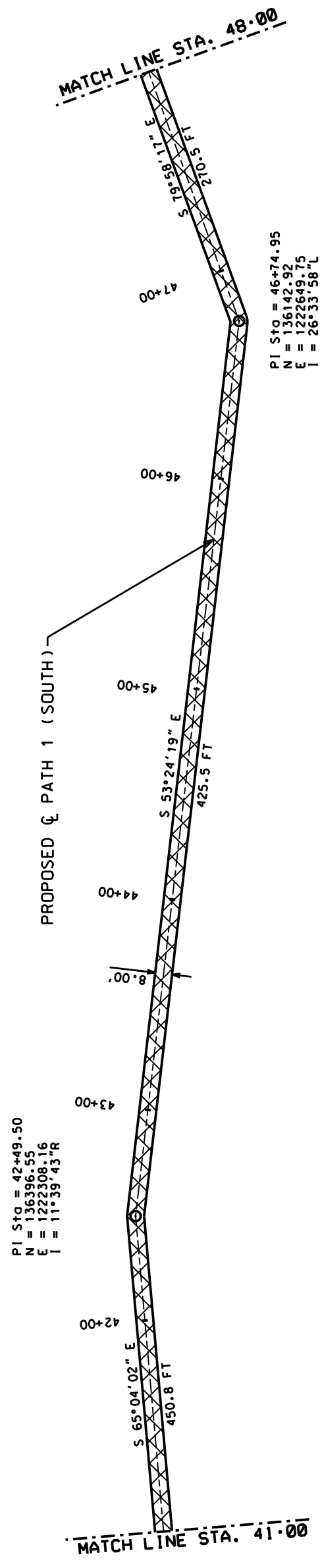
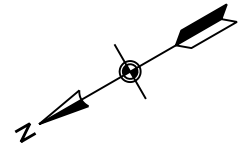
FOURCHE CREEK

NO.	DATE	REVISION DESCRIPTION	BY

DESIGNED	R. MANES	CHECKED	
DETAILED	B. CHEMIN	CHECKED	
DATE	APRIL, 2004	STATE	AR
SHEET	PATH1SP07	FEDERAL PROJECT	
PROJECT		COUNTY	PULASKI COUNTY, AR

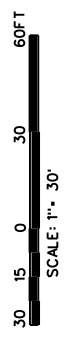
SHEET NUMBER 23

NOTE:
 ALL DRAWINGS ARE PRELIMINARY AND ARE NOT TO BE
 USED FOR CONSTRUCTION OR BIDDING PURPOSES.



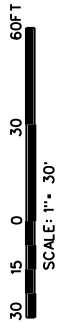
PI Sta = 46+74.95
 N = 136142.92
 E = 1222649.75
 L = 26° 33' 58\"/>

NOTE:
 TOPO SURVEY NOT YET AVAILABLE FOR THIS ALIGNMENT.

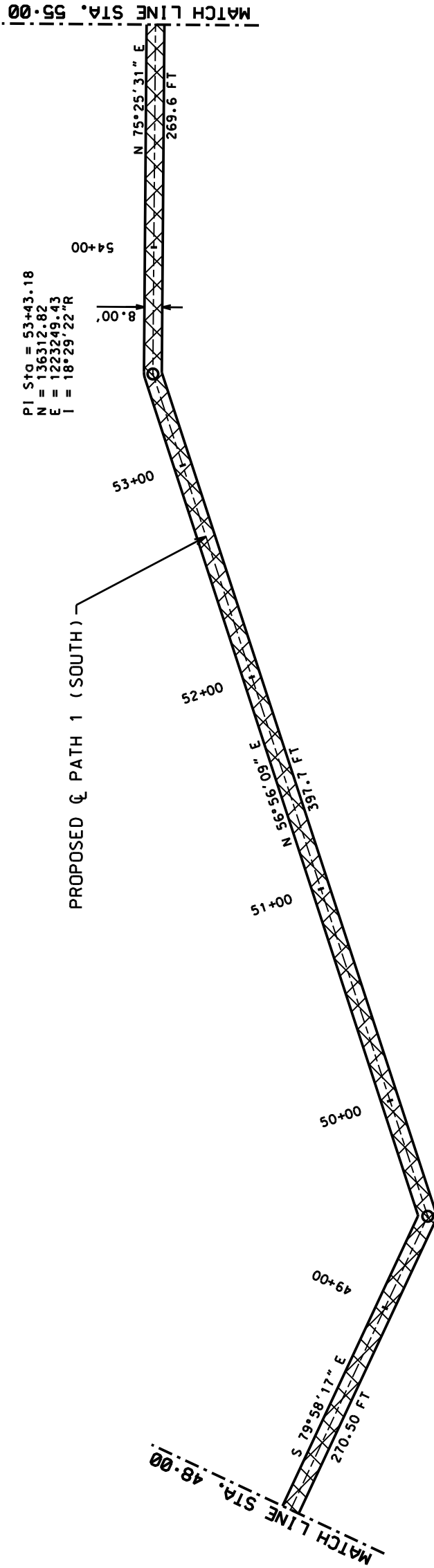
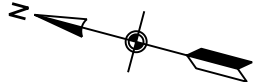


NO.	DATE	REVISION DESCRIPTION	BY	SHEET	DATE	STATE
				PATH1SP08	APRIL 2008	XXX
				CHECKED	DESIGNED	COUNTY
				B. CHEMIN	R. MANES	PULASKI COUNTY, AR
				PROJECT	FEDERAL	PROJECT
				XXX	XXX	XXX
			SHEET	24		
			NUMBER	AR		

NOTE:
 TOPO SURVEY NOT YET AVAILABLE FOR THIS ALIGNMENT.



NOTE:
 ALL DRAWINGS ARE PRELIMINARY AND ARE NOT TO BE
 USED FOR CONSTRUCTION OR BIDDING PURPOSES.



PI Stg = 49+45.44
 N = 136095.82
 E = 1222916.10
 I = 43° 05' 35" L

PI Stg = 53+43.18
 N = 136312.82
 E = 1223249.43
 I = 18° 29' 22" R



PATH 1 (SOUTH) PLAN

FOURCHE CREEK

25

NO.	DATE	REVISION DESCRIPTION

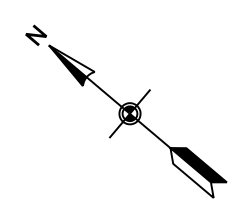
DESIGNED BY	R. MANES
CHECKED BY	
DATE	
STATE PROJECT	APRIL 2004
SHEET	PATH1SP09

COUNTY	PULASKI COUNTY, AR
DESIGNED BY	
CHECKED BY	
DATE	
STATE PROJECT	
SHEET	

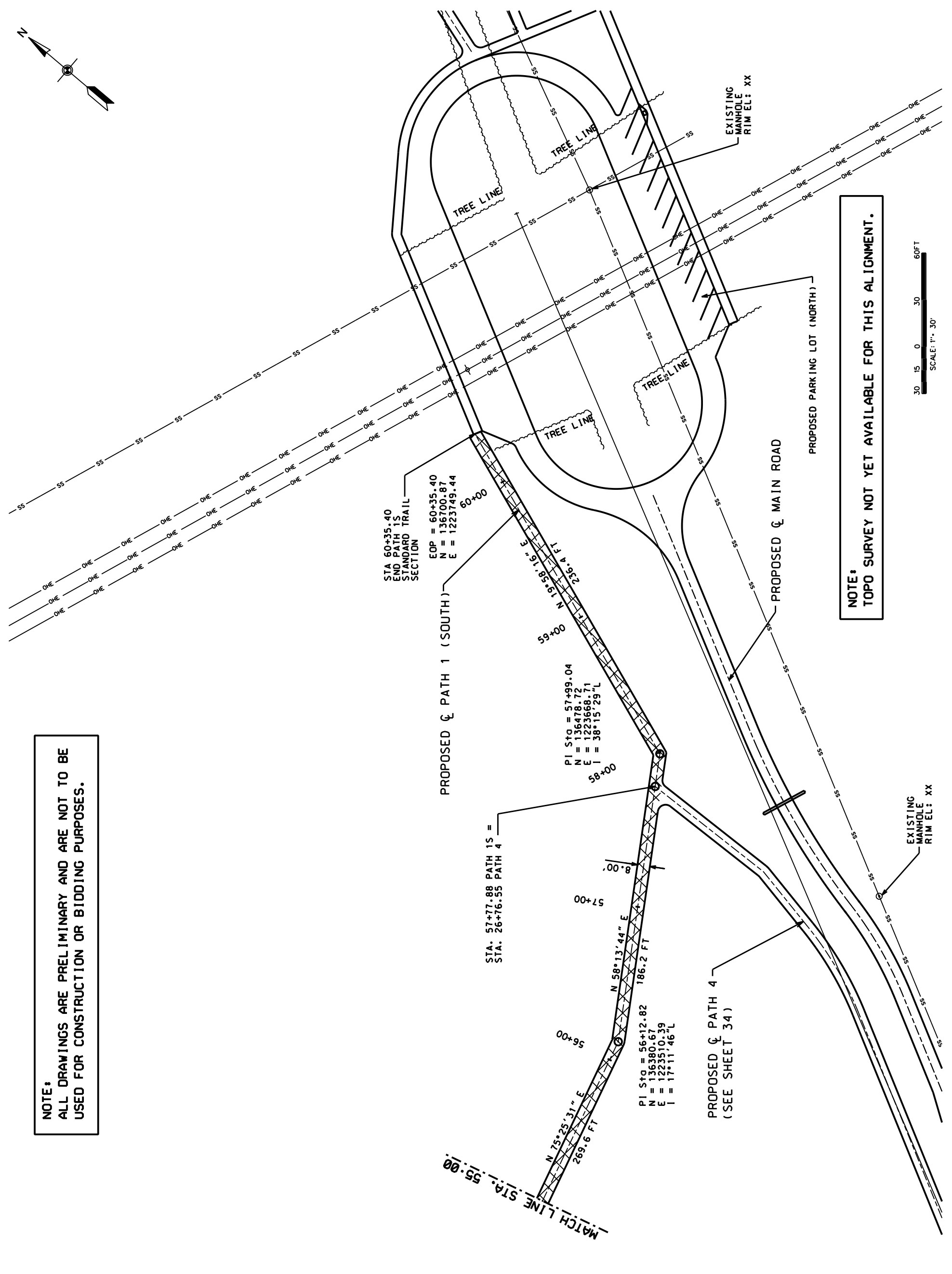
COUNTRY	
DESIGNED BY	
CHECKED BY	
DATE	
STATE PROJECT	
SHEET	

PROJECT	
DESIGNED BY	
CHECKED BY	
DATE	
STATE PROJECT	
SHEET	

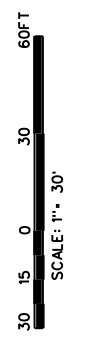
NO.	DATE	REVISION DESCRIPTION



NOTE:
ALL DRAWINGS ARE PRELIMINARY AND ARE NOT TO BE USED FOR CONSTRUCTION OR BIDDING PURPOSES.



NOTE:
TOPO SURVEY NOT YET AVAILABLE FOR THIS ALIGNMENT.

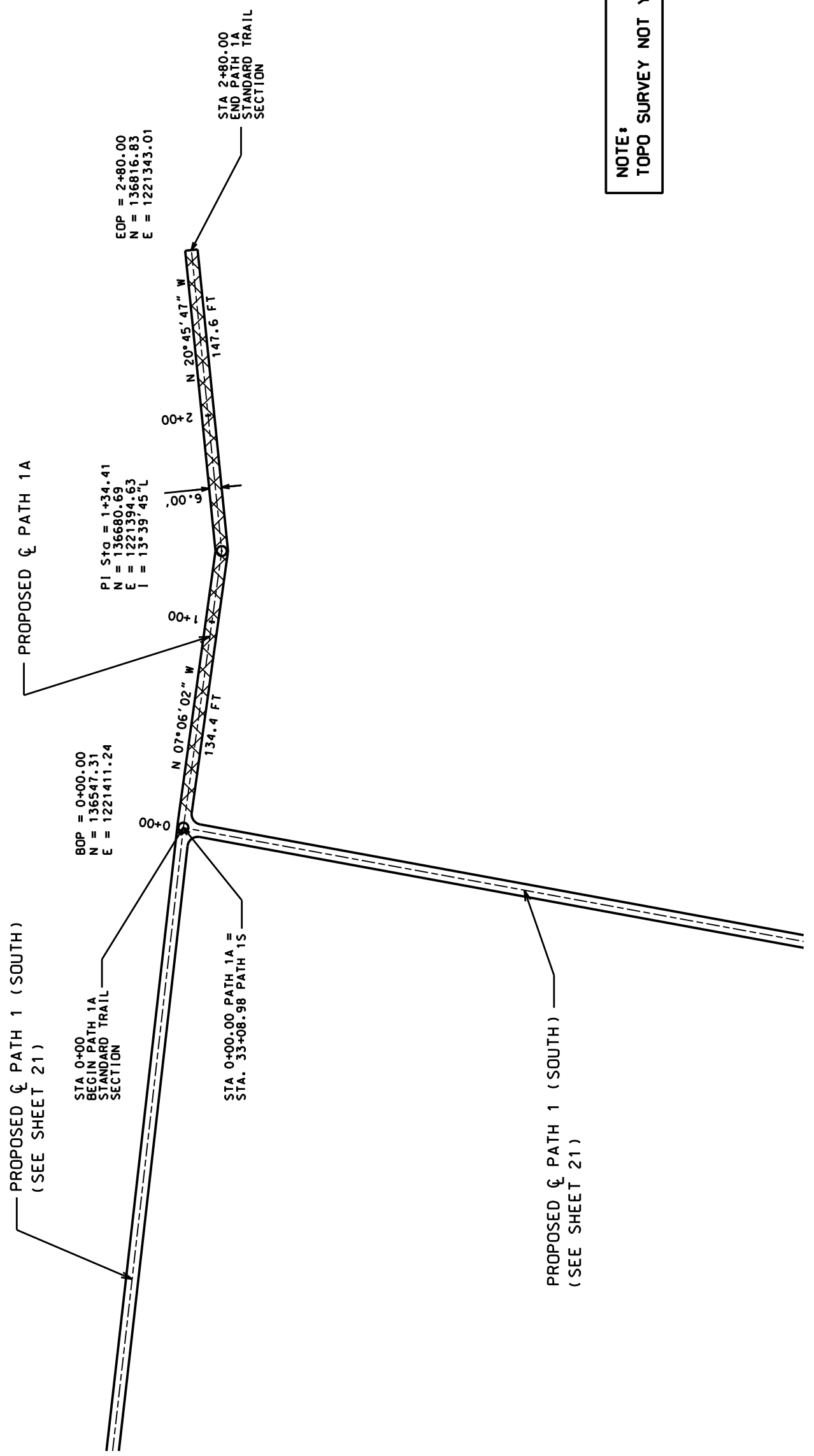
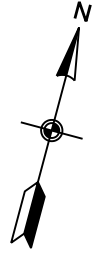


NO.	DATE	REVISION DESCRIPTION	BY

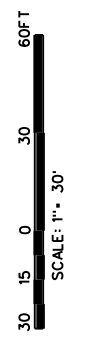
DESIGNED	R. MANES	CHECKED	
DATE	APRIL, 2004	PROJECT	PATH1APP01
STATE		PROJECT	
SHEET		PROJECT	

COUNTRY	PULASKI COUNTY, AR
FEDERAL PROJECT	
CHECKED	
DATE	

NOTE:
ALL DRAWINGS ARE PRELIMINARY AND ARE NOT TO BE USED FOR CONSTRUCTION OR BIDDING PURPOSES.



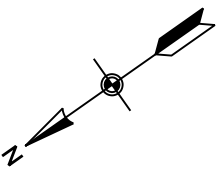
NOTE:
TOPO SURVEY NOT YET AVAILABLE FOR THIS ALIGNMENT.



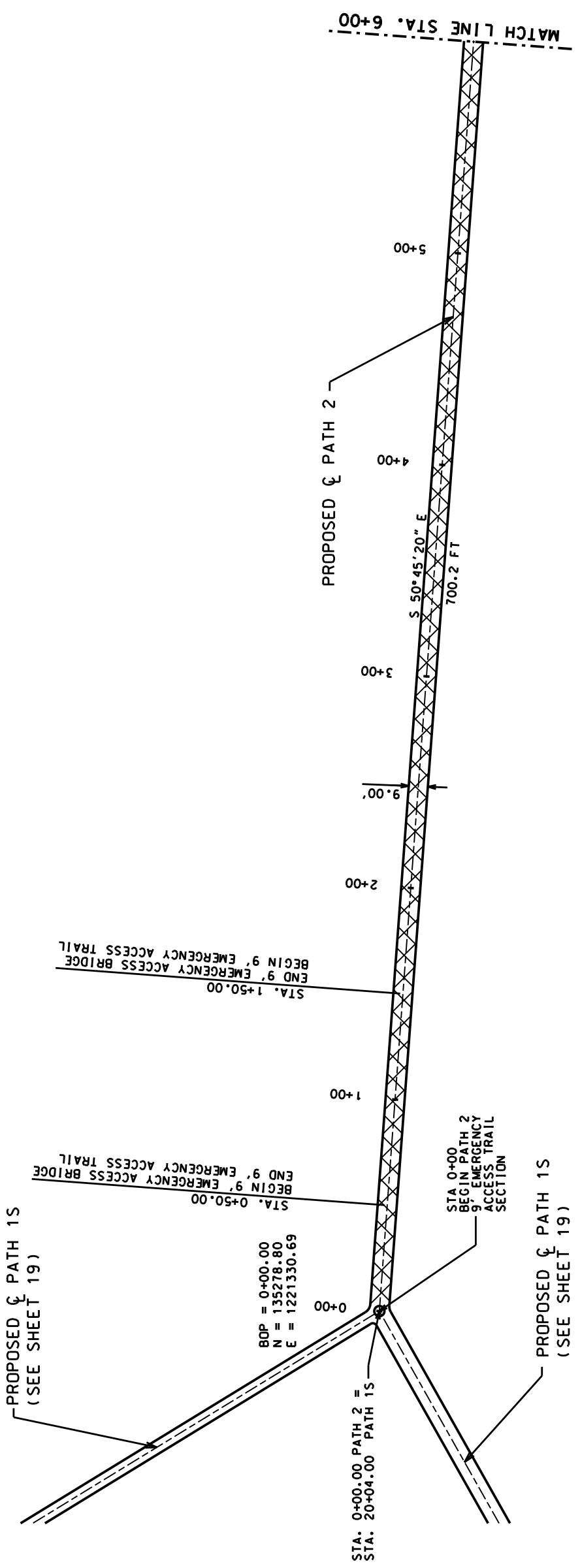
NO.	DATE	REVISION DESCRIPTION	BY

DESIGNED	CHECKED	DATE
R. MANES	B. CHEMIN	APRIL, 2004

COUNTY	FEDERAL PROJECT	STATE PROJECT
PULASKI COUNTY, AR	XXX	XXX



NOTE:
ALL DRAWINGS ARE PRELIMINARY AND ARE NOT TO BE USED FOR CONSTRUCTION OR BIDDING PURPOSES.



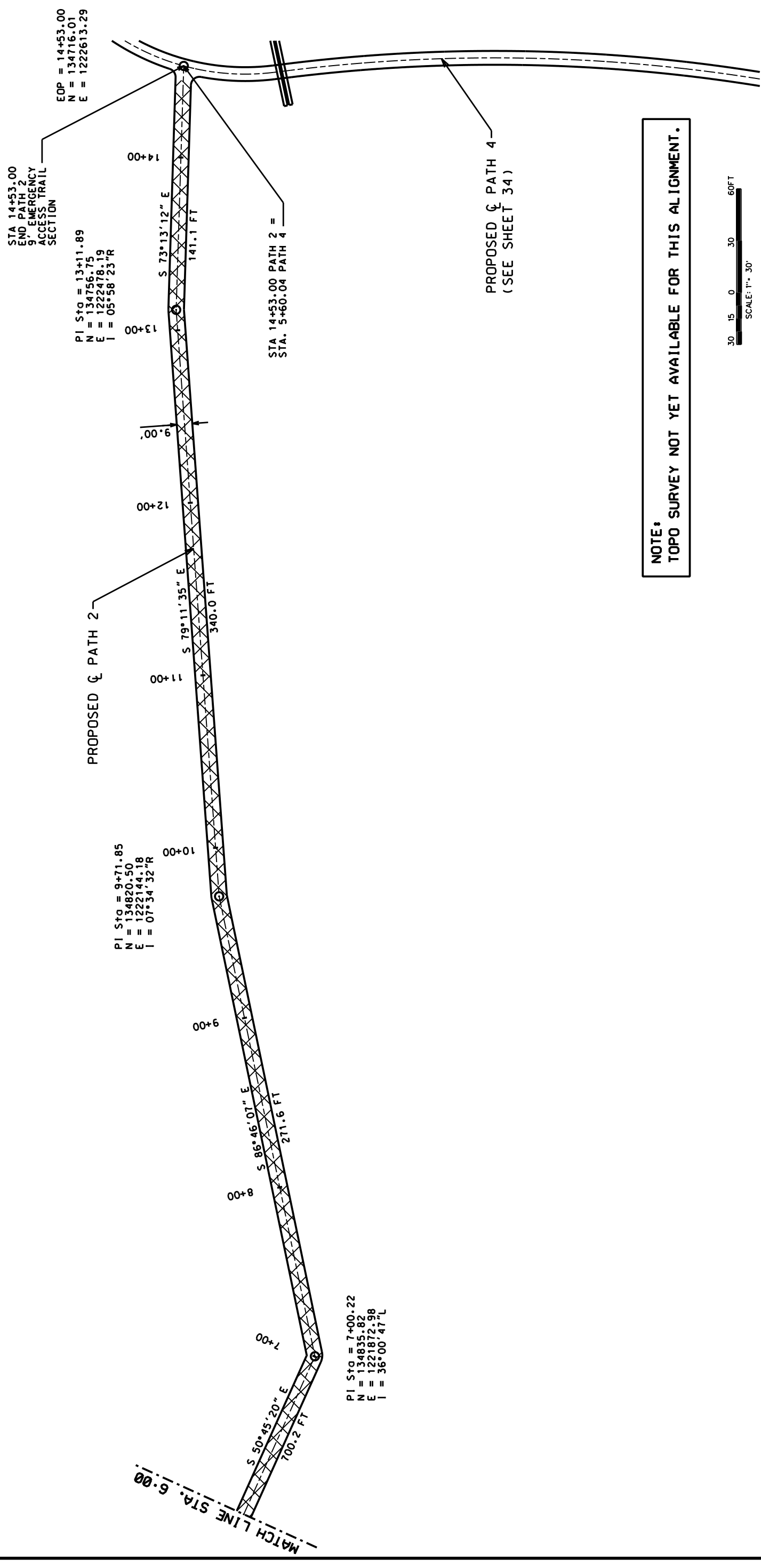
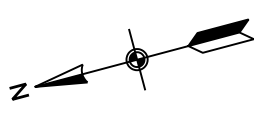
NOTE:
TOPO SURVEY NOT YET AVAILABLE FOR THIS ALIGNMENT.



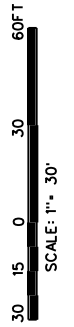
DESIGNED	R. MANES	COUNTY	PULASKI COUNTY, AR
CHECKED		FEDERAL	XXX
DATE	APRIL, 2002	STATE	XXX
SHEET	PATH2PP02	PROJECT	

NO.	DATE	REVISION DESCRIPTION	BY

NOTE:
ALL DRAWINGS ARE PRELIMINARY AND ARE NOT TO BE USED FOR CONSTRUCTION OR BIDDING PURPOSES.

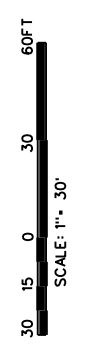


NOTE:
TOPO SURVEY NOT YET AVAILABLE FOR THIS ALIGNMENT.

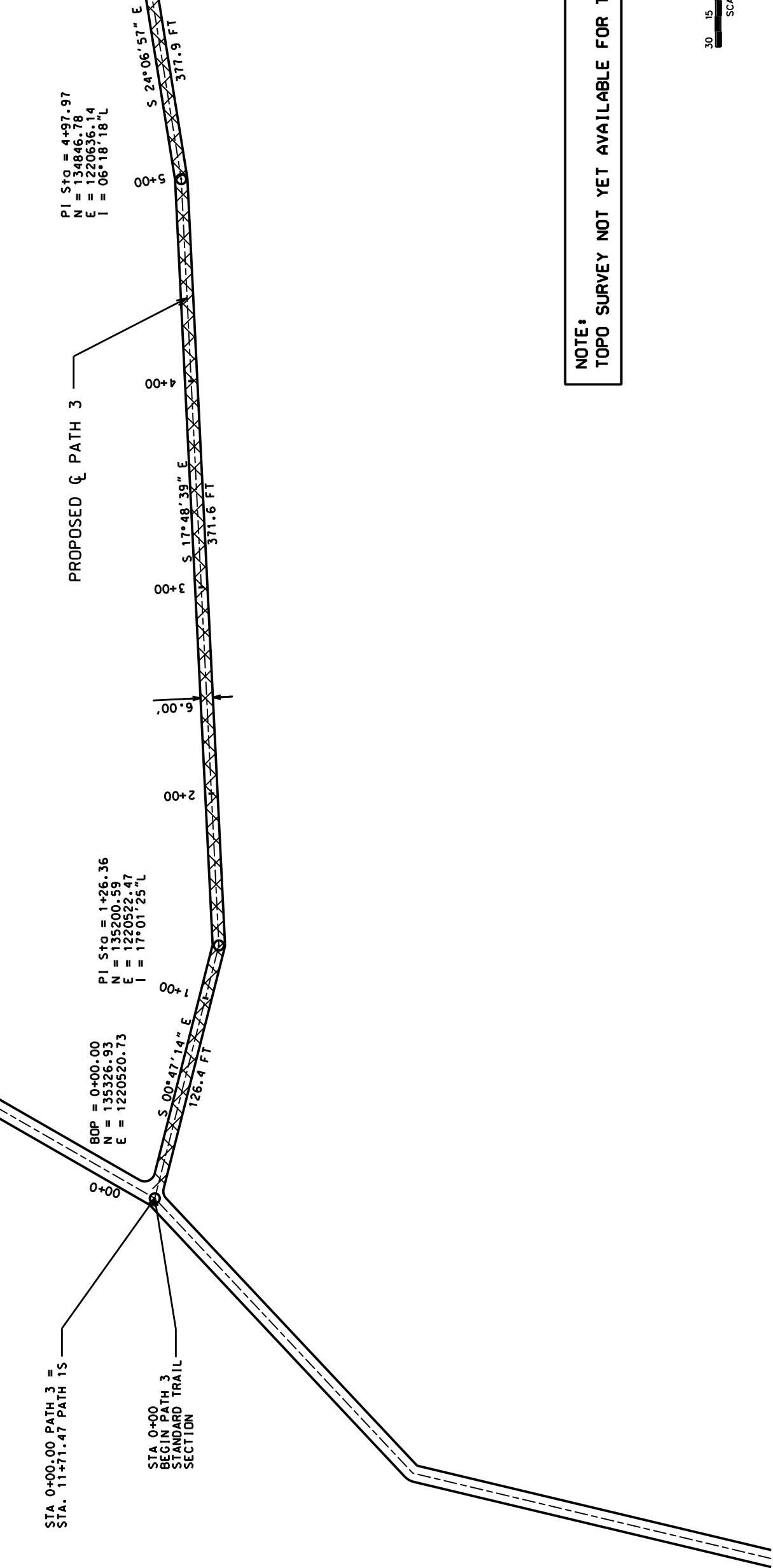


NO.	DATE	REVISION DESCRIPTION	BY	SHEET	DATE	PROJECT	STATE
				APRIL, 2004	APRIL, 2004	PATH3PP01	AR
DESIGNED	R. MANES	COUNTY	PULASKI COUNTY, AR	CHECKED		FEDERAL PROJECT	XXX
DETAILED	B. CHEMIN			CHECKED			XXX

NOTE:
TOPO SURVEY NOT YET AVAILABLE FOR THIS ALIGNMENT.



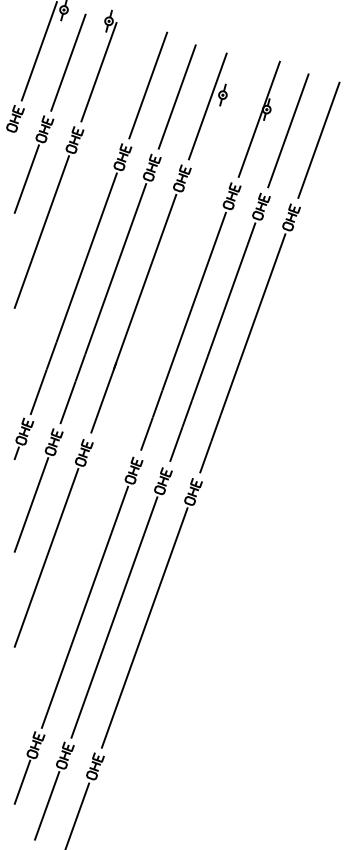
MATCH LINE STA. 6+00



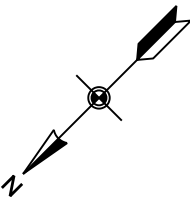
PROPOSED \varnothing PATH 3

PROPOSED \varnothing PATH 1S
(SEE SHEET 18)

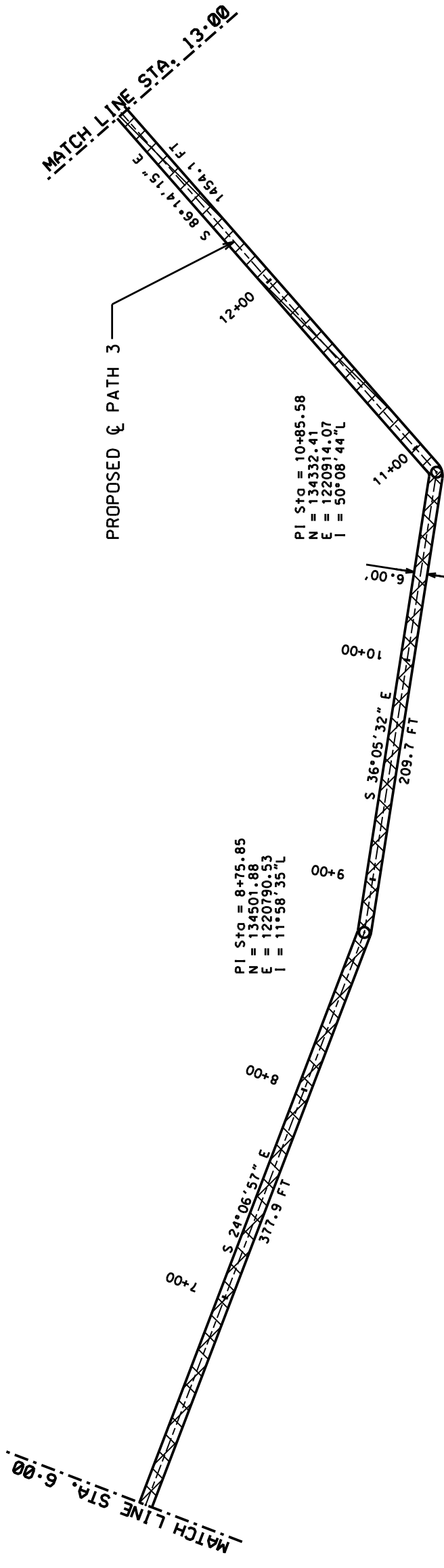
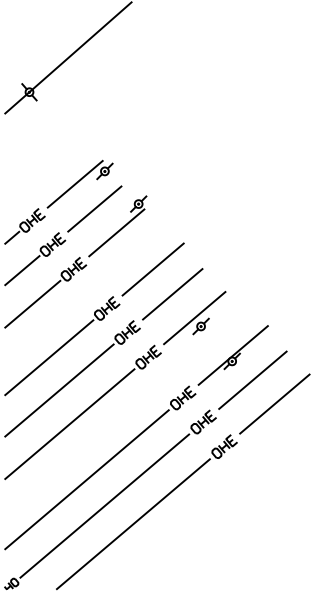
NOTE:
ALL DRAWINGS ARE PRELIMINARY AND ARE NOT TO BE USED FOR CONSTRUCTION OR BIDDING PURPOSES.



DESIGNED	R. MANES	CHECKED	
DETAILS	B. CHEMIN	CHECKED	
DATE	APRIL, 2004	SHEET	PAT13PP02
STATE	AR	PROJECT	XXX
COUNTRY	PULASKI COUNTY, AR	FEDERAL	XXX
SHEET NUMBER	30		



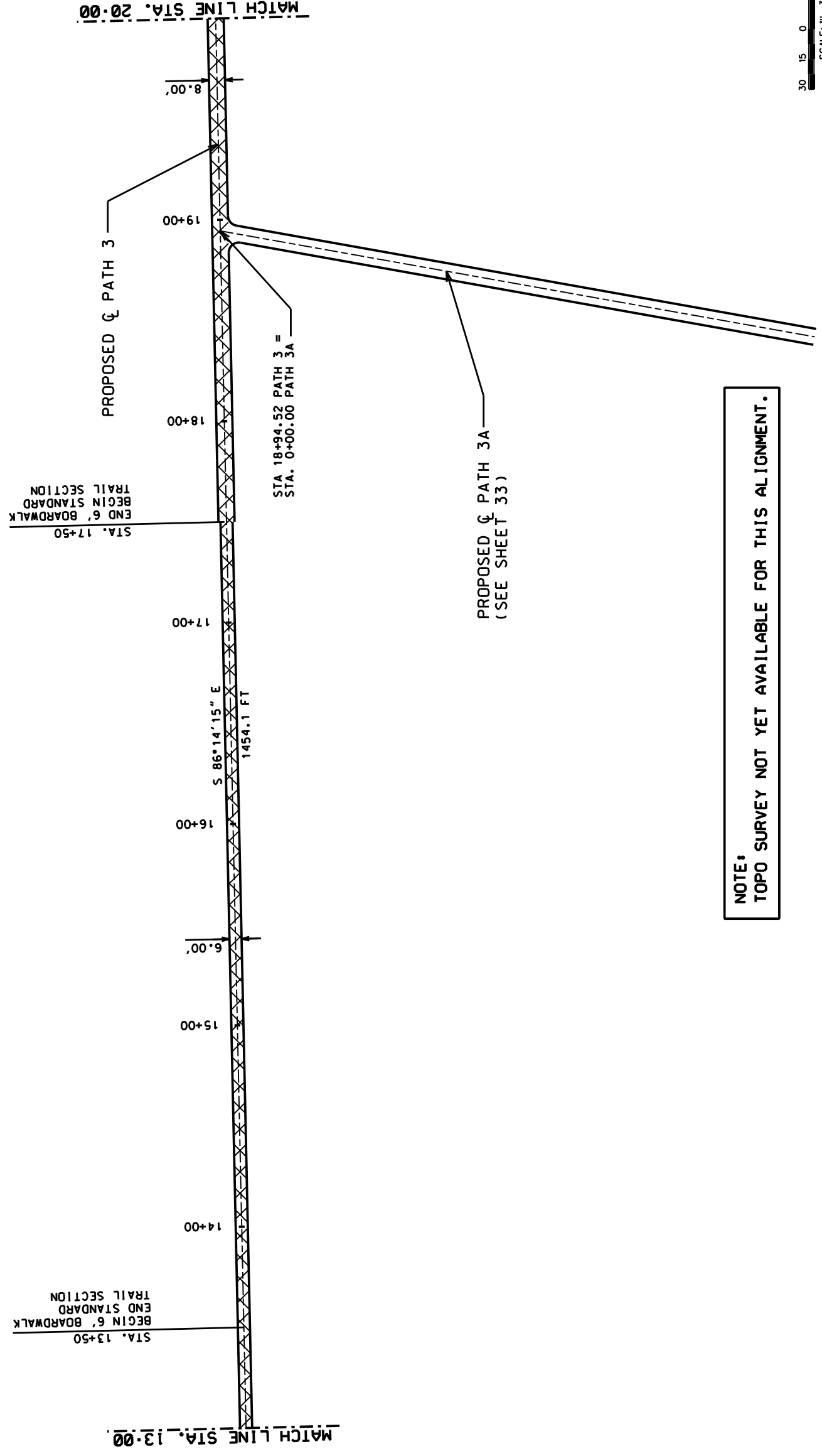
NOTE:
ALL DRAWINGS ARE PRELIMINARY AND ARE NOT TO BE
USED FOR CONSTRUCTION OR BIDDING PURPOSES.



NOTE:
TOPO SURVEY NOT YET AVAILABLE FOR THIS ALIGNMENT.



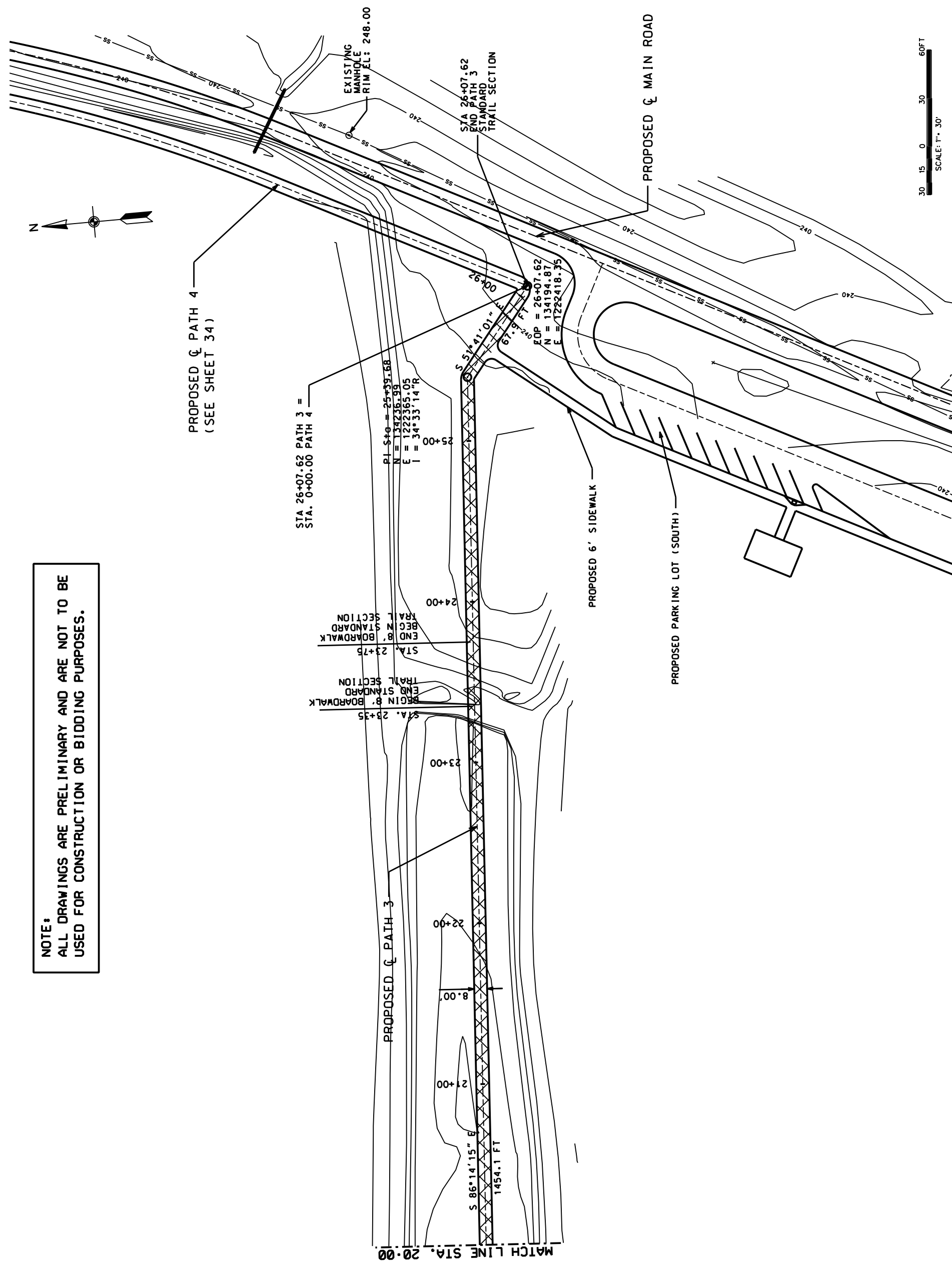
NO.	DATE	REVISION DESCRIPTION	BY	SHEET	DATE	STATE	PROJECT	SHEET NUMBER
								31
DESIGNED	R. MANES	COUNTY	PULASKI COUNTY, AR	CHECKED				
DETAILS	B. CHEMIN	FEDERAL		CHECKED				
DATE	APRIL, 2004	SHEET	PATH3P03					



NOTE:
ALL DRAWINGS ARE PRELIMINARY AND ARE NOT TO BE
USED FOR CONSTRUCTION OR BIDDING PURPOSES.

NOTE:
TOPO SURVEY NOT YET AVAILABLE FOR THIS ALIGNMENT.

NOTE:
 ALL DRAWINGS ARE PRELIMINARY AND ARE NOT TO BE
 USED FOR CONSTRUCTION OR BIDDING PURPOSES.



PROPOSED & PATH 4
 (SEE SHEET 34)

STA. 26+07.62 PATH 3 =
 STA. 0+00.00 PATH 4

STA. 23+75
 END 8' BOARDWALK
 BEGIN TRAIL SECTION
 STA. 23+35
 END 8' BOARDWALK
 BEGIN TRAIL SECTION

MATCH LINE STA. 20+00

S 86°14'15" E
 1454.1 FT

21+00

22+00

8.00'

23+00

24+00

25+00

26+07.62

PROPOSED 6' SIDEWALK

PROPOSED PARKING LOT (SOUTH)

PROPOSED & MAIN ROAD

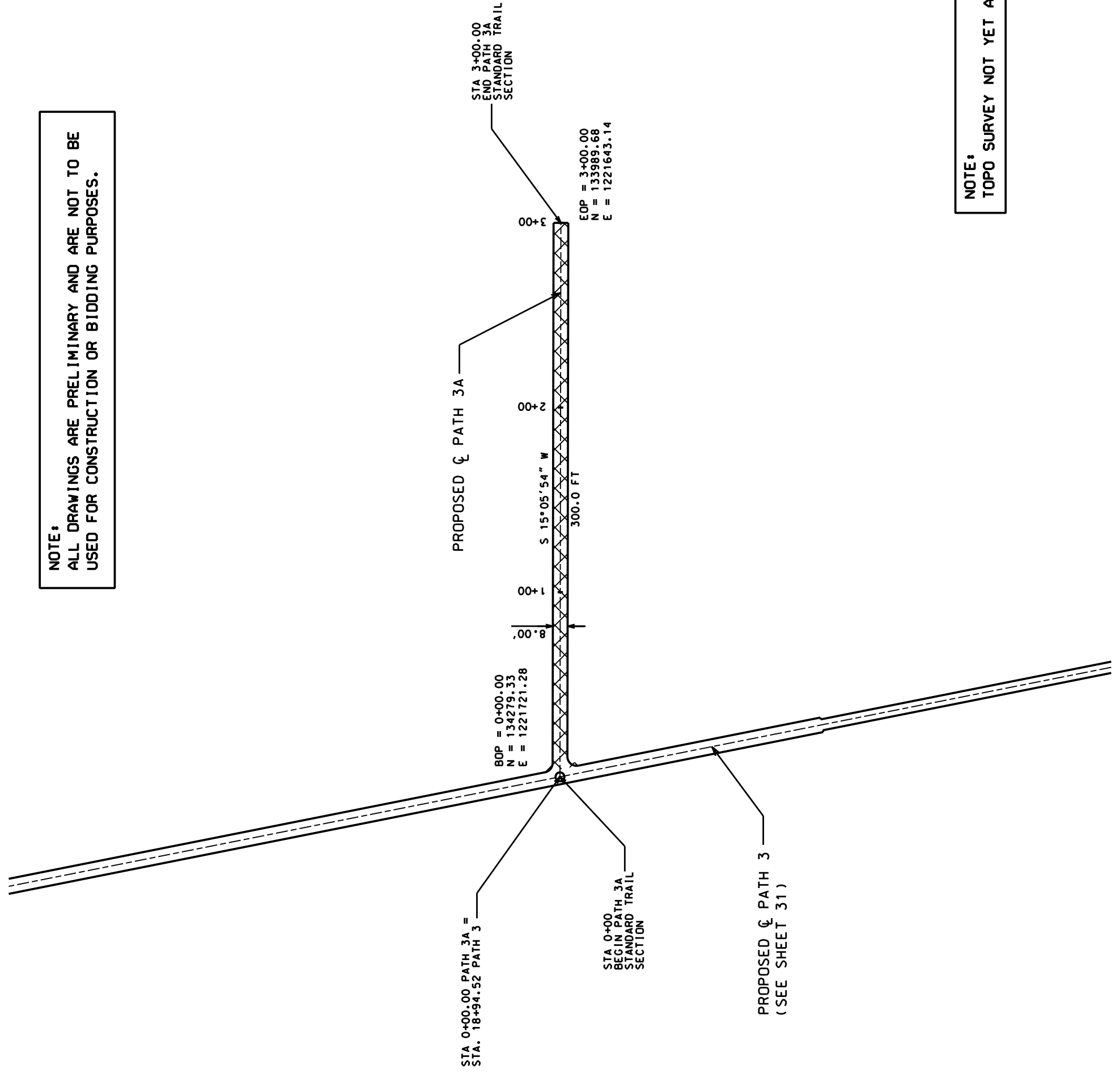
SCALE: 1" = 30'

0 15 30 60 FT

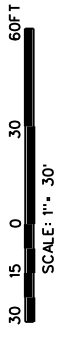
NO.	DATE	REVISION DESCRIPTION	BY	SHEET	STATE	PROJECT	DESIGNED	CHECKED	COUNTRY
					APRIL, 2004	PAT133APP01	R. MANES	B. CHEMIN	PULASKI COUNTY, AR
					DATE	PROJECT	Detailed	Checked	FEDERAL
									XXX
									XXX



NOTE:
ALL DRAWINGS ARE PRELIMINARY AND ARE NOT TO BE USED FOR CONSTRUCTION OR BIDDING PURPOSES.



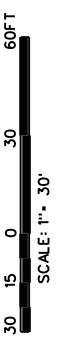

NOTE:
TOPO SURVEY NOT YET AVAILABLE FOR THIS ALIGNMENT.



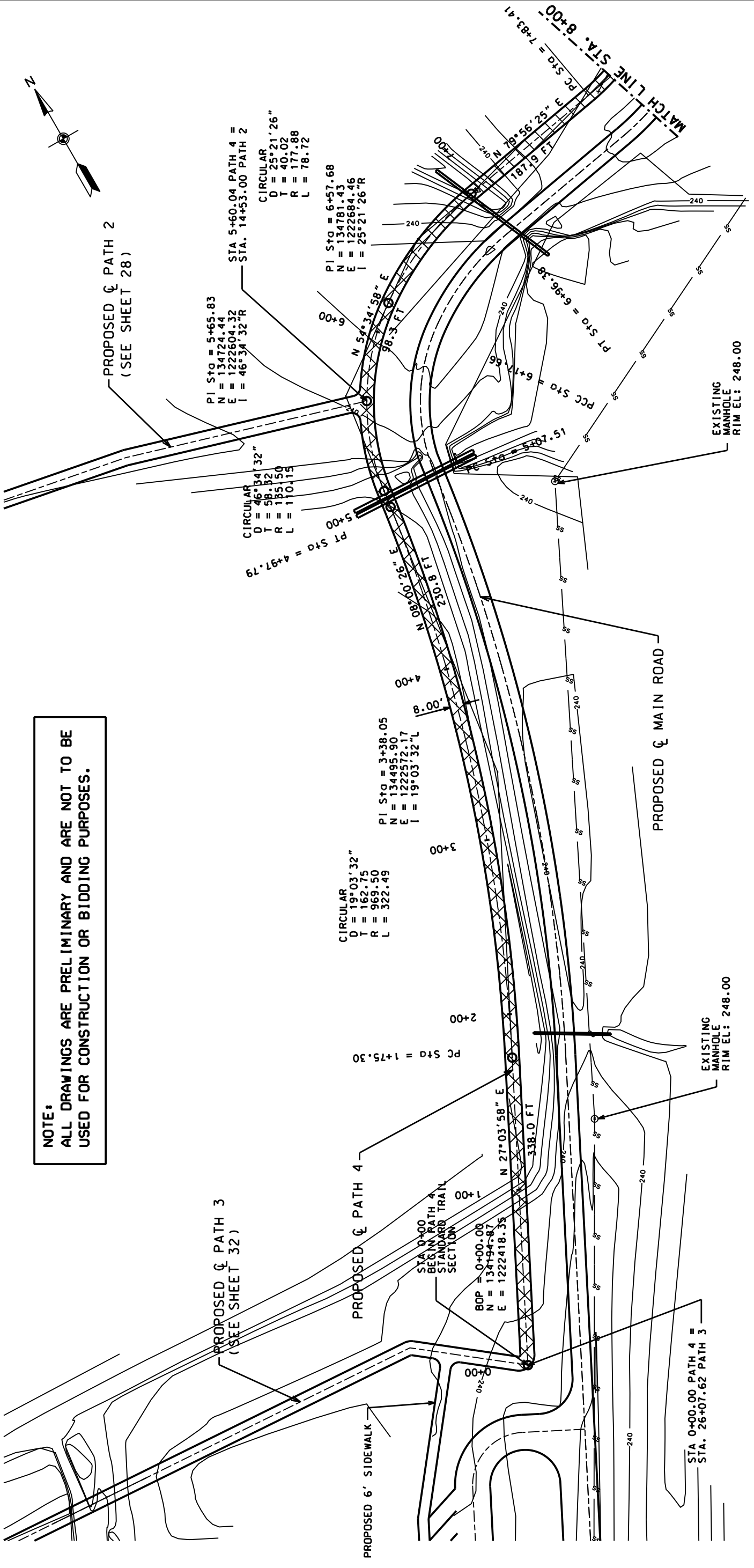
NO.	DATE	REVISION DESCRIPTION

DESIGNED	CHECKED	FEDERAL PROJECT	STATE PROJECT	DATE
R. MANES	B. CHEMIN	XXXX	XXXX	APRIL, 2004
PULASKI COUNTY, AR				

BY	DATE	REVISION DESCRIPTION

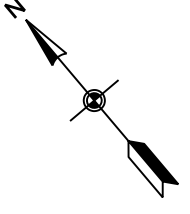


NOTE:
ALL DRAWINGS ARE PRELIMINARY AND ARE NOT TO BE USED FOR CONSTRUCTION OR BIDDING PURPOSES.

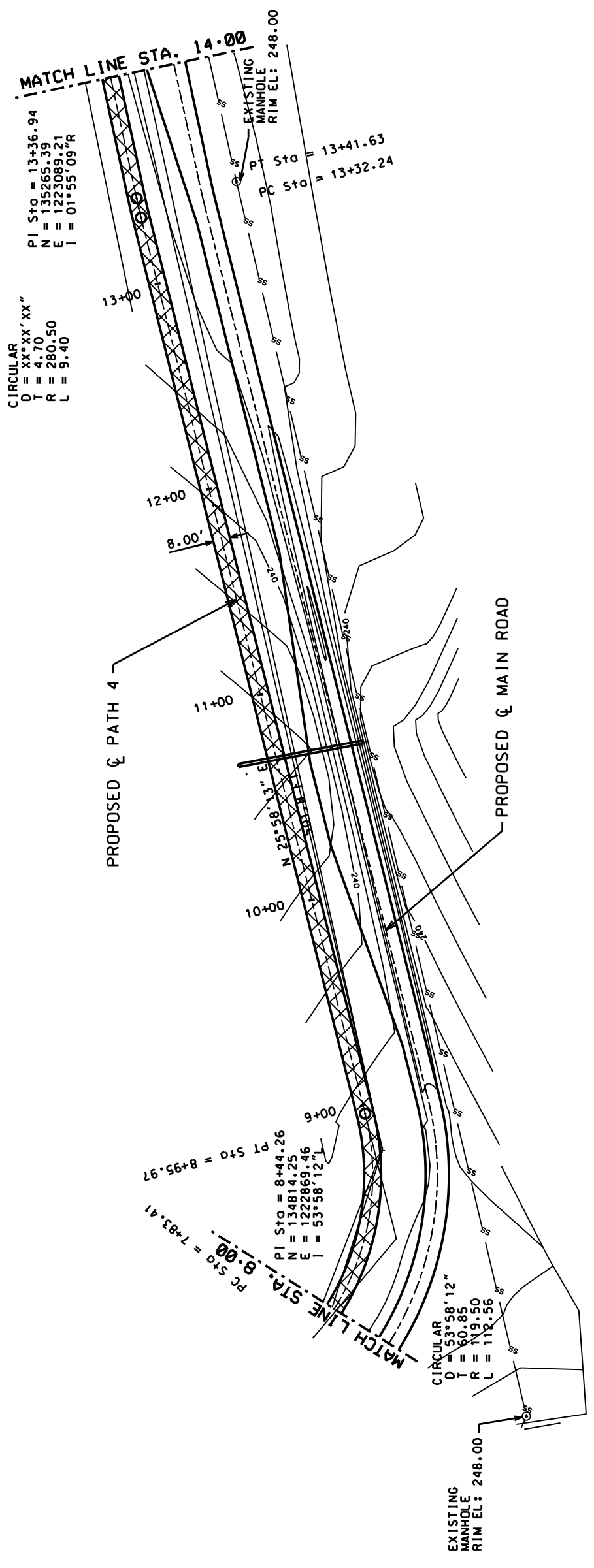


NO.	DATE	REVISION DESCRIPTION	BY

DESIGNED	R. MANES	COUNTY	PULASKI COUNTY, AR
CHECKED		FEDERAL PROJECT	XXX
DETAILED	B. CHEMIN	STATE PROJECT	XXX
CHECKED		DATE	APRIL, 2004
SHEET	PATH4PP02		



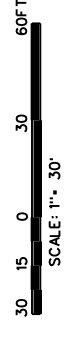
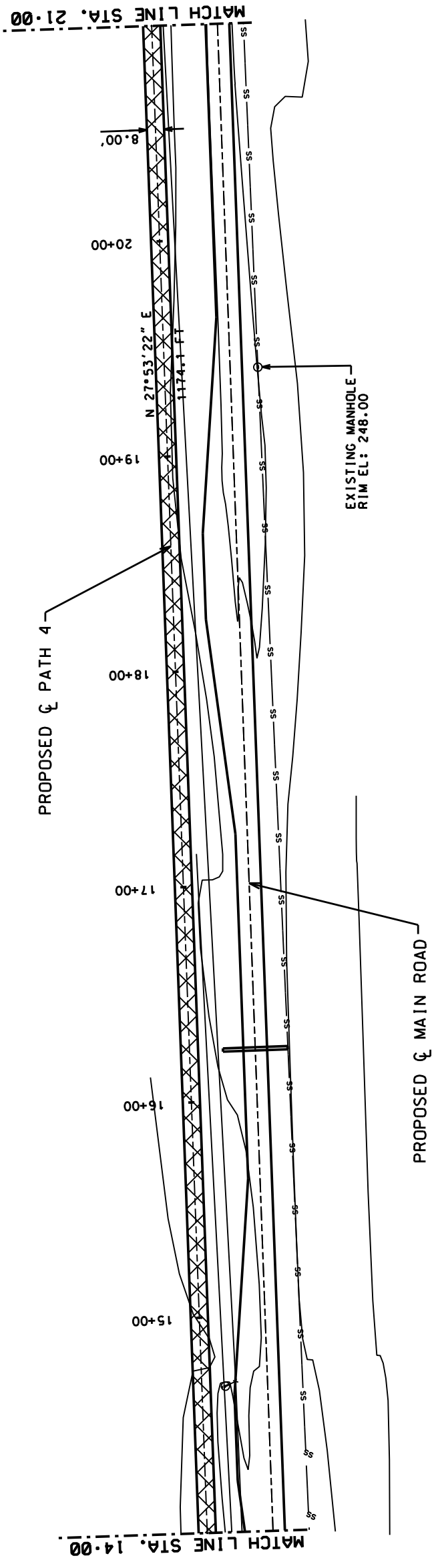

NOTE:
ALL DRAWINGS ARE PRELIMINARY AND ARE NOT TO BE USED FOR CONSTRUCTION OR BIDDING PURPOSES.



DESIGNED	R. MANES	COUNTY	PULASKI COUNTY, AR
CHECKED		FEDERAL PROJECT	XXX
DATE	APRIL, 2004	STATE PROJECT	XXX
SHEET	PATH4PP03		

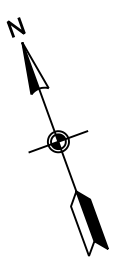
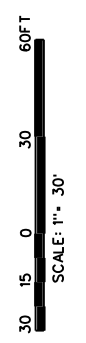
NO.	DATE	REVISION DESCRIPTION

NOTE:
ALL DRAWINGS ARE PRELIMINARY AND ARE NOT TO BE USED FOR CONSTRUCTION OR BIDDING PURPOSES.



NO.	DATE	REVISION DESCRIPTION	BY

DESIGNED	R. MANES	COUNTY	PULASKI COUNTY, AR
CHECKED		FEDERAL PROJECT	
DETAILED	B. CHEMIN	STATE PROJECT	
DATE	APRIL, 2004	SHEET	P4H4PP04



NOTE:
ALL DRAWINGS ARE PRELIMINARY AND ARE NOT TO BE
USED FOR CONSTRUCTION OR BIDDING PURPOSES.

