

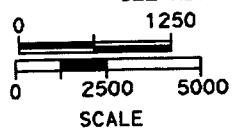
THIS PLAN ACCURATE FOR ASSESSMENT MAP INFORMATION ONLY

PURPOSE: TO WIDEN STATE ROUTE 4
 NOTES: 1. NAD 83, ZONE 3
 2. FOR ACRES NOT FOUND SEE ADJACENT FIGURE.

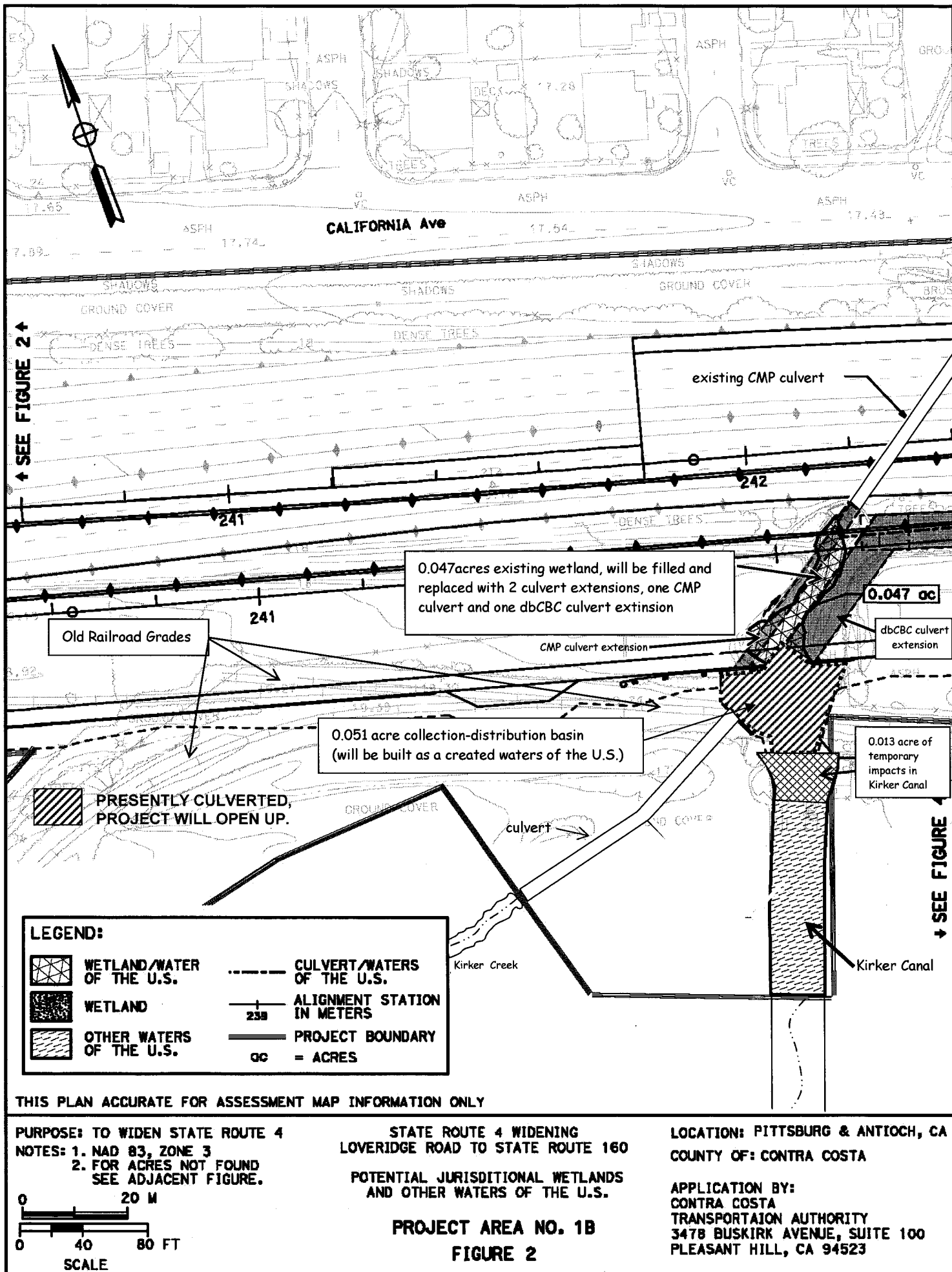
STATE ROUTE 4 WIDENING
 LOVERIDGE ROAD TO STATE ROUTE 160
 POTENTIAL JURISDICTIONAL WETLANDS
 AND OTHER WATERS OF THE U.S.

LOCATION: PITTSBURG & ANTIOCH, CA
 COUNTY OF: CONTRA COSTA







APPLICATION BY:
 CONTRA COSTA
 TRANSPORTATION AUTHORITY
 3478 BUSKIRK AVENUE, SUITE 100
 PLEASANT HILL, CA 94523

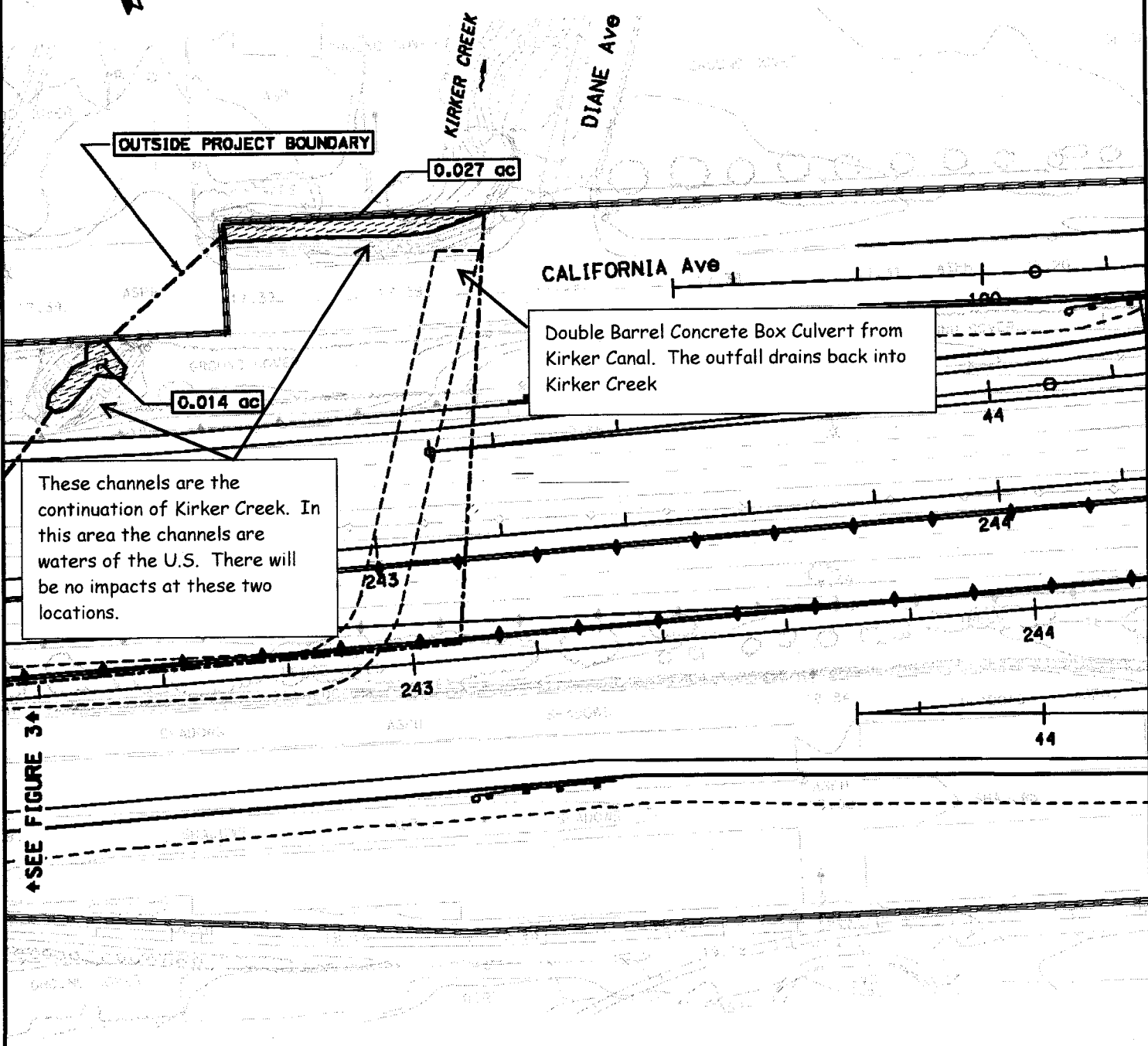


PROJECT OVERVIEW
 FIGURE 1





LEGEND:			
	WETLAND/WATER OF THE U.S.		CULVERT/WATERS OF THE U.S.
	WETLAND		ALIGNMENT STATION IN METERS
	OTHER WATERS OF THE U.S.		PROJECT BOUNDARY
		ac	= ACRES



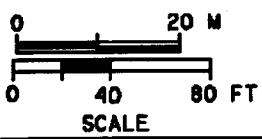
THIS PLAN ACCURATE FOR ASSESSMENT MAP INFORMATION ONLY

PURPOSE: TO WIDEN STATE ROUTE 4
 NOTES: 1. NAD 83, ZONE 3
 2. FOR ACRES NOT FOUND SEE ADJACENT FIGURE.

STATE ROUTE 4 WIDENING
 LOVERIDGE ROAD TO STATE ROUTE 160
 POTENTIAL JURISDICTIONAL WETLANDS
 AND OTHER WATERS OF THE U.S.







LOCATION: PITTSBURG & ANTIOCH, CA
 COUNTY OF: CONTRA COSTA

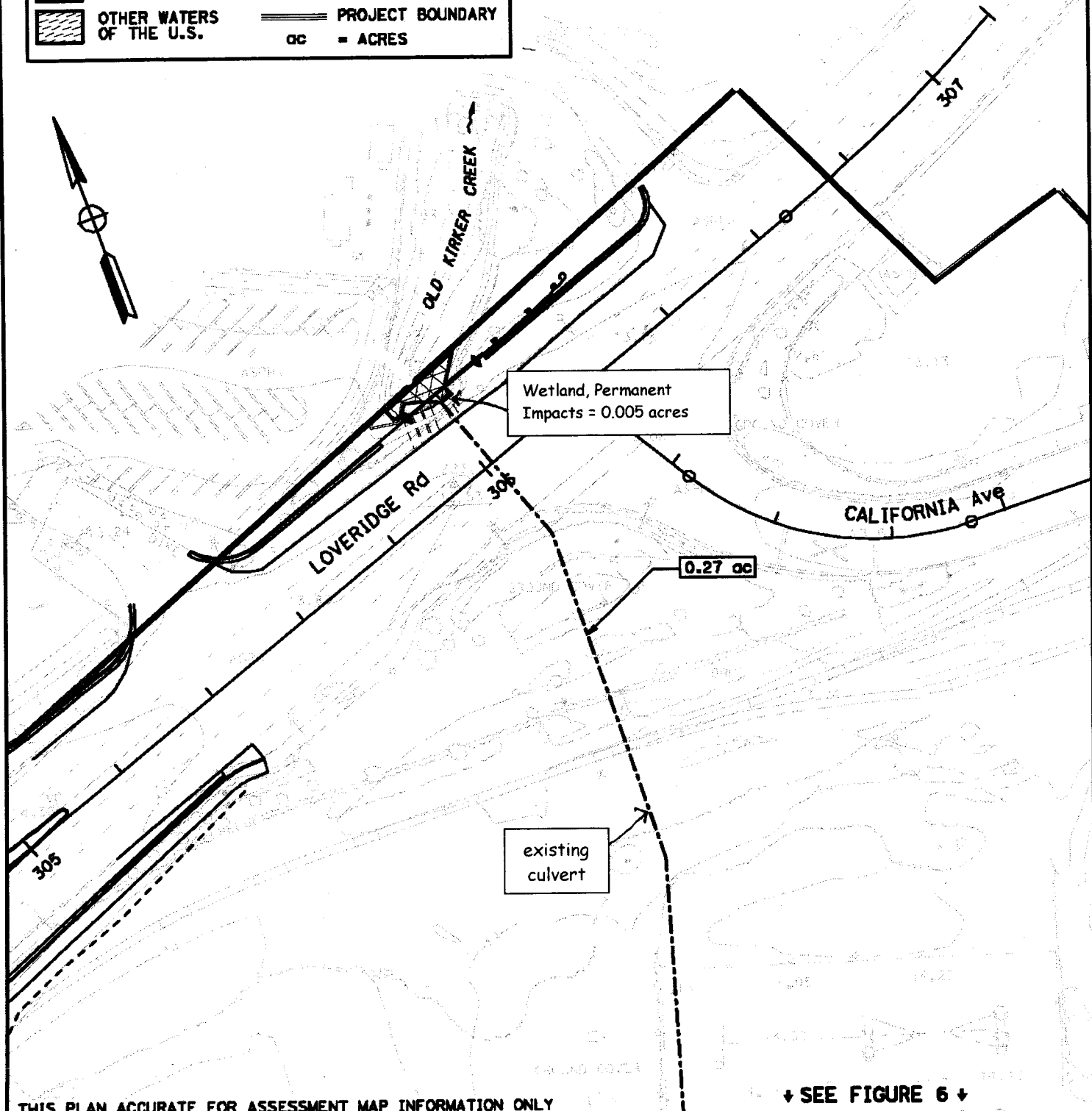
APPLICATION BY:
 CONTRA COSTA
 TRANSPORTATION AUTHORITY
 3478 BUSKIRK AVENUE, SUITE 100
 PLEASANT HILL, CA 94523



PROJECT AREA NO. 1C
 FIGURE 3

LEGEND:

	WETLAND/WATER OF THE U.S.		CULVERT/WATERS OF THE U.S.
	WETLAND		ALIGNMENT STATION IN METERS
	OTHER WATERS OF THE U.S.		PROJECT BOUNDARY
		ac	= ACRES



THIS PLAN ACCURATE FOR ASSESSMENT MAP INFORMATION ONLY

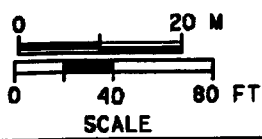
↑ SEE FIGURE 6 ↓

PURPOSE: TO WIDEN STATE ROUTE 4
 NOTES: 1. NAD 83, ZONE 3
 2. FOR ACRES NOT FOUND SEE ADJACENT FIGURE.

STATE ROUTE 4 WIDENING
 LOVERIDGE ROAD TO STATE ROUTE 160
 POTENTIAL JURISDICTIONAL WETLANDS
 AND OTHER WATERS OF THE U.S.

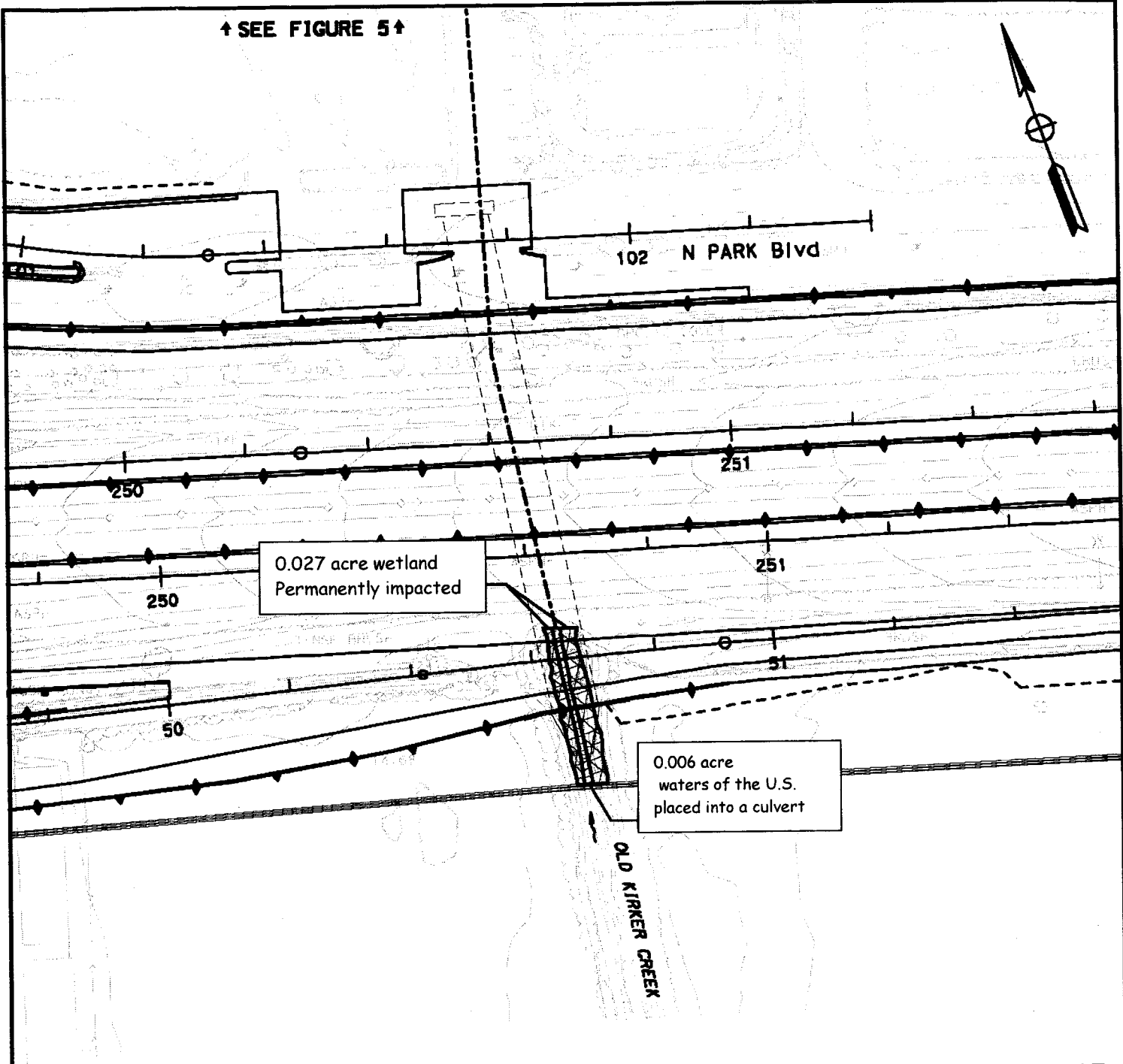
LOCATION: PITTSBURG & ANTIOCH, CA
 COUNTY OF: CONTRA COSTA

APPLICATION BY:
 CONTRA COSTA
 TRANSPORTATION AUTHORITY
 3478 BUSKIRK AVENUE, SUITE 100
 PLEASANT HILL, CA 94523









PROJECT AREA NO. 2A
 FIGURE 4

↑ SEE FIGURE 5 ↑

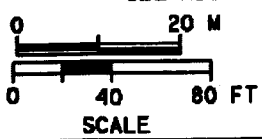


LEGEND:

	WETLAND/WATER OF THE U.S.		CULVERT/WATERS OF THE U.S.
	WETLAND		ALIGNMENT STATION IN METERS
	OTHER WATERS OF THE U.S.		PROJECT BOUNDARY
			= ACRES

THIS PLAN ACCURATE FOR ASSESSMENT MAP INFORMATION ONLY

PURPOSE: TO WIDEN STATE ROUTE 4
NOTES: 1. NAD 83, ZONE 3
2. FOR ACRES NOT FOUND SEE ADJACENT FIGURE.









STATE ROUTE 4 WIDENING
LOVERIDGE ROAD TO STATE ROUTE 160
POTENTIAL JURISDICTIONAL WETLANDS
AND OTHER WATERS OF THE U.S.

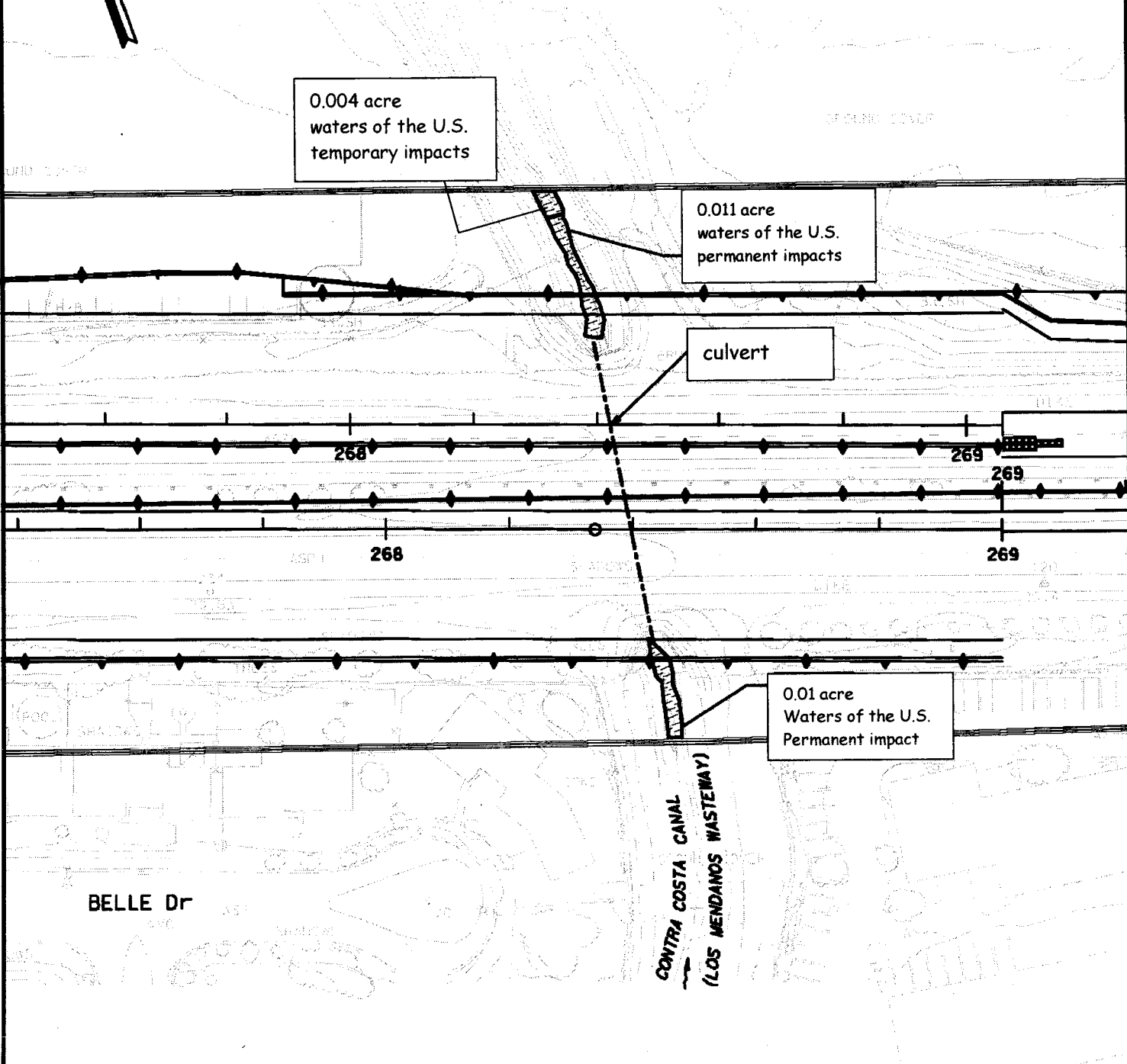
PROJECT AREA NO. 2B
FIGURE 5

LOCATION: PITTSBURG & ANTIOCH, CA
COUNTY OF: CONTRA COSTA
APPLICATION BY:
CONTRA COSTA
TRANSPORTATION AUTHORITY
3478 BUSKIRK AVENUE, SUITE 100
PLEASANT HILL, CA 94523



LEGEND:

	WETLAND/WATER OF THE U.S.		CULVERT/WATERS OF THE U.S.
	WETLAND		ALIGNMENT STATION IN METERS
	OTHER WATERS OF THE U.S.		PROJECT BOUNDARY
		ac	= ACRES



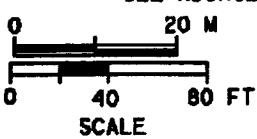
THIS PLAN ACCURATE FOR ASSESSMENT MAP INFORMATION ONLY.

PURPOSE: TO WIDEN STATE ROUTE 4
NOTES: 1. NAD 83, ZONE 3
 2. FOR ACRES NOT FOUND SEE ADJACENT FIGURE.

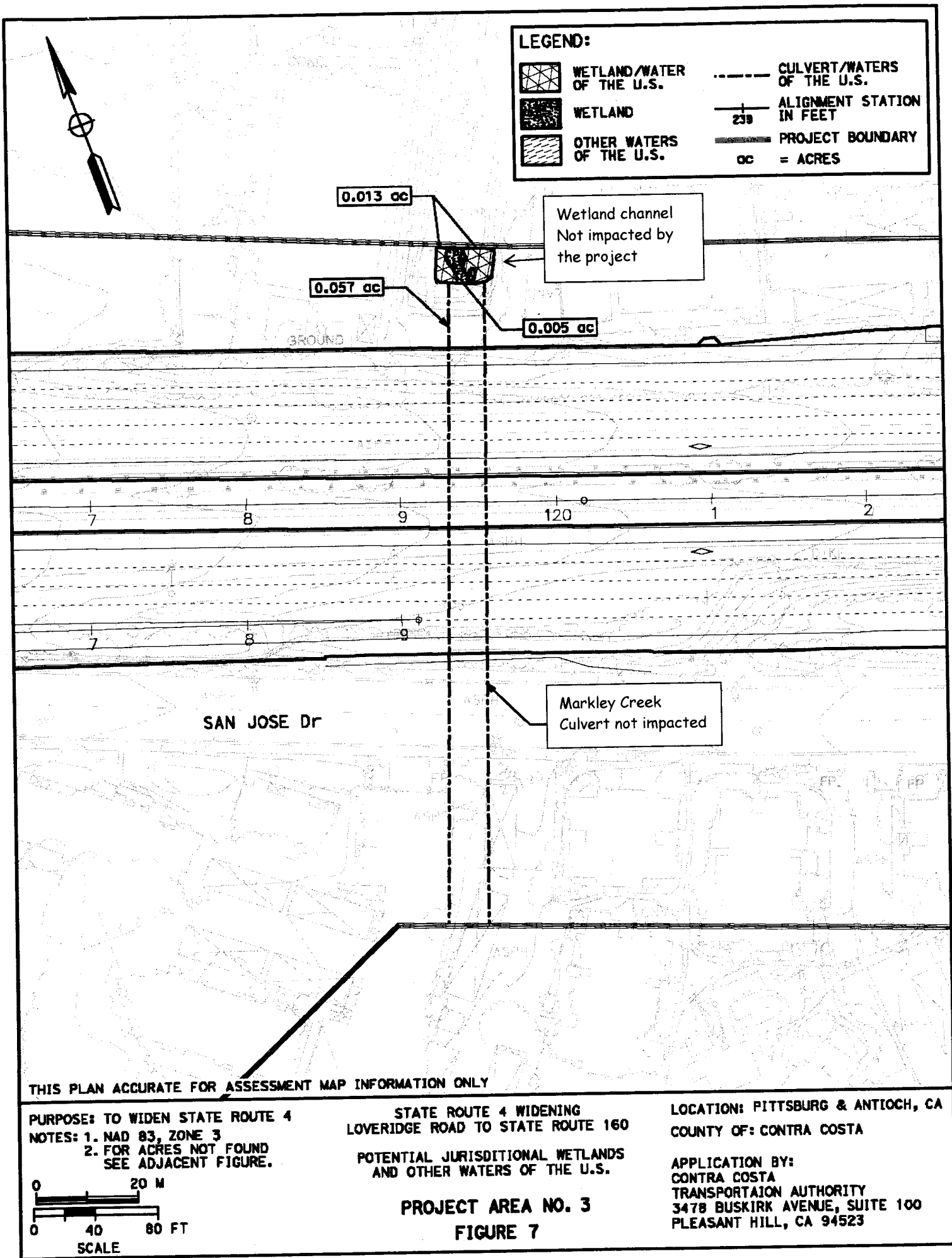
STATE ROUTE 4 WIDENING
 LOVERIDGE ROAD TO STATE ROUTE 160
 POTENTIAL JURISDICTIONAL WETLANDS
 AND OTHER WATERS OF THE U.S.

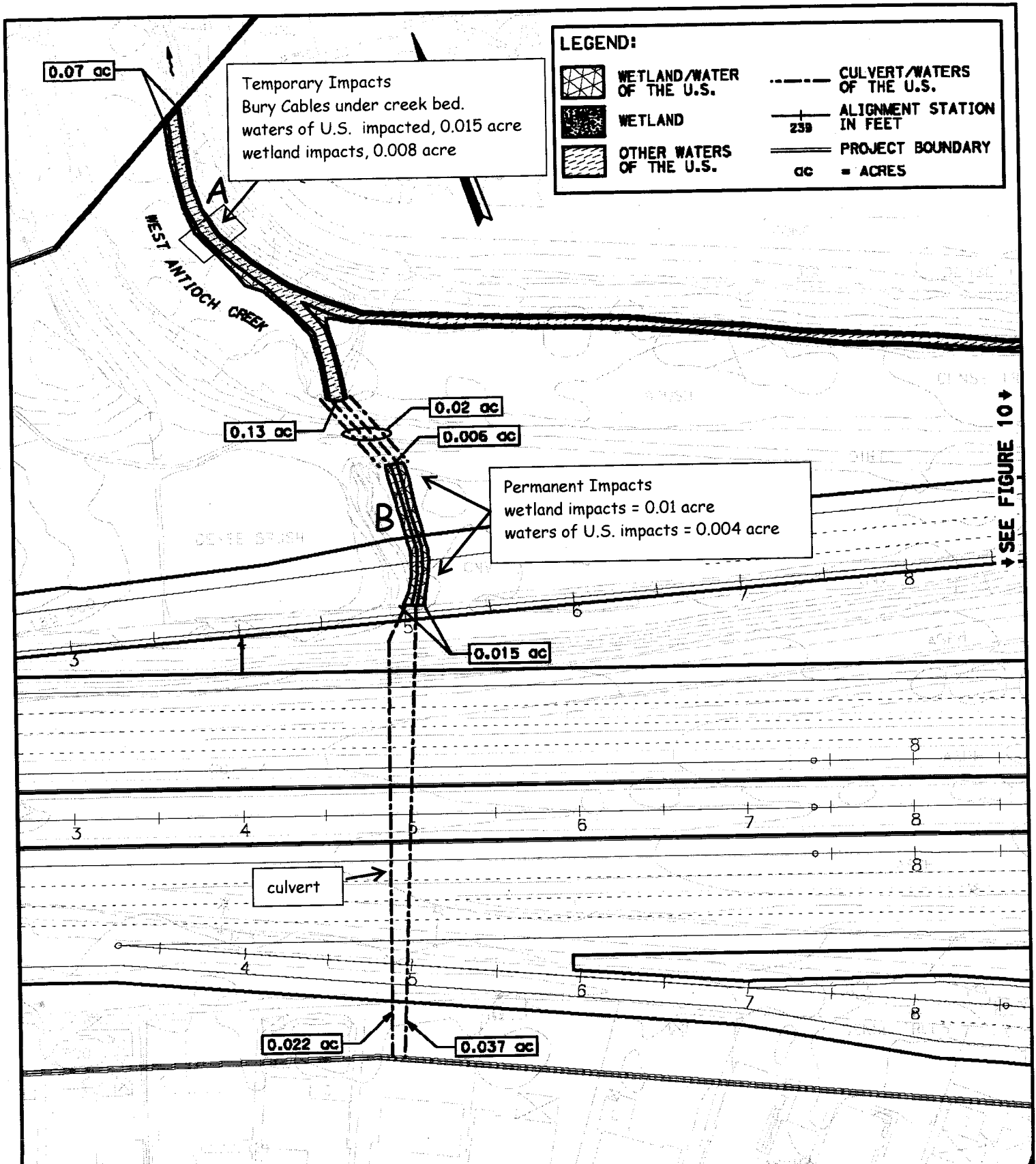
LOCATION: PITTSBURG & ANTIOCH, CA
COUNTY OF: CONTRA COSTA

APPLICATION BY:
 CONTRA COSTA
 TRANSPORTATION AUTHORITY
 3478 BUSKIRK AVENUE, SUITE 100
 PLEASANT HILL, CA 94523



PROJECT AREA NO. 3
FIGURE 6





SEE FIGURE 10

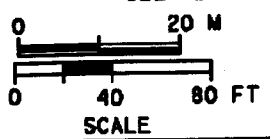
THIS PLAN ACCURATE FOR ASSESSMENT MAP INFORMATION ONLY

PURPOSE: TO WIDEN STATE ROUTE 4
 NOTES: 1. NAD 83, ZONE 3
 2. FOR ACRES NOT FOUND
 SEE ADJACENT FIGURE.

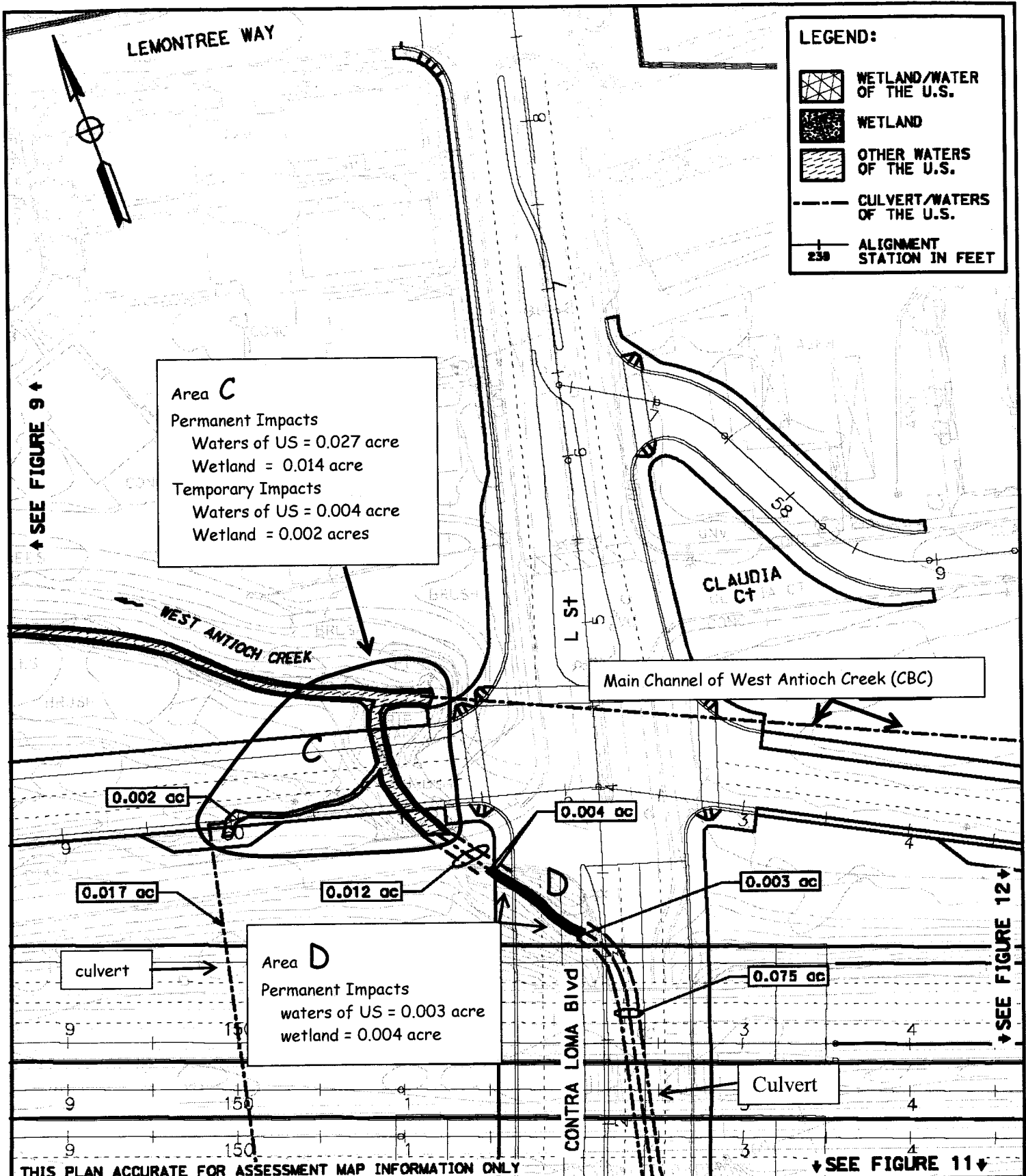
STATE ROUTE 4 WIDENING
 LOVERIDGE ROAD TO STATE ROUTE 160
 POTENTIAL JURISDICTIONAL WETLANDS
 AND OTHER WATERS OF THE U.S.

LOCATION: PITTSBURG & ANTIOCH, CA
 COUNTY OF: CONTRA COSTA

APPLICATION BY:
 CONTRA COSTA
 TRANSPORTATION AUTHORITY
 3478 BUSKIRK AVENUE, SUITE 100
 PLEASANT HILL, CA 94523



PROJECT AREA NO. 4A
 FIGURE 8

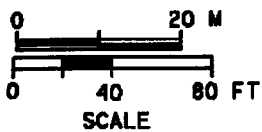


PURPOSE: TO WIDEN STATE ROUTE 4
 NOTES: 1. NAD 83, ZONE 3
 2. FOR ACRES NOT FOUND
 SEE ADJACENT FIGURE.

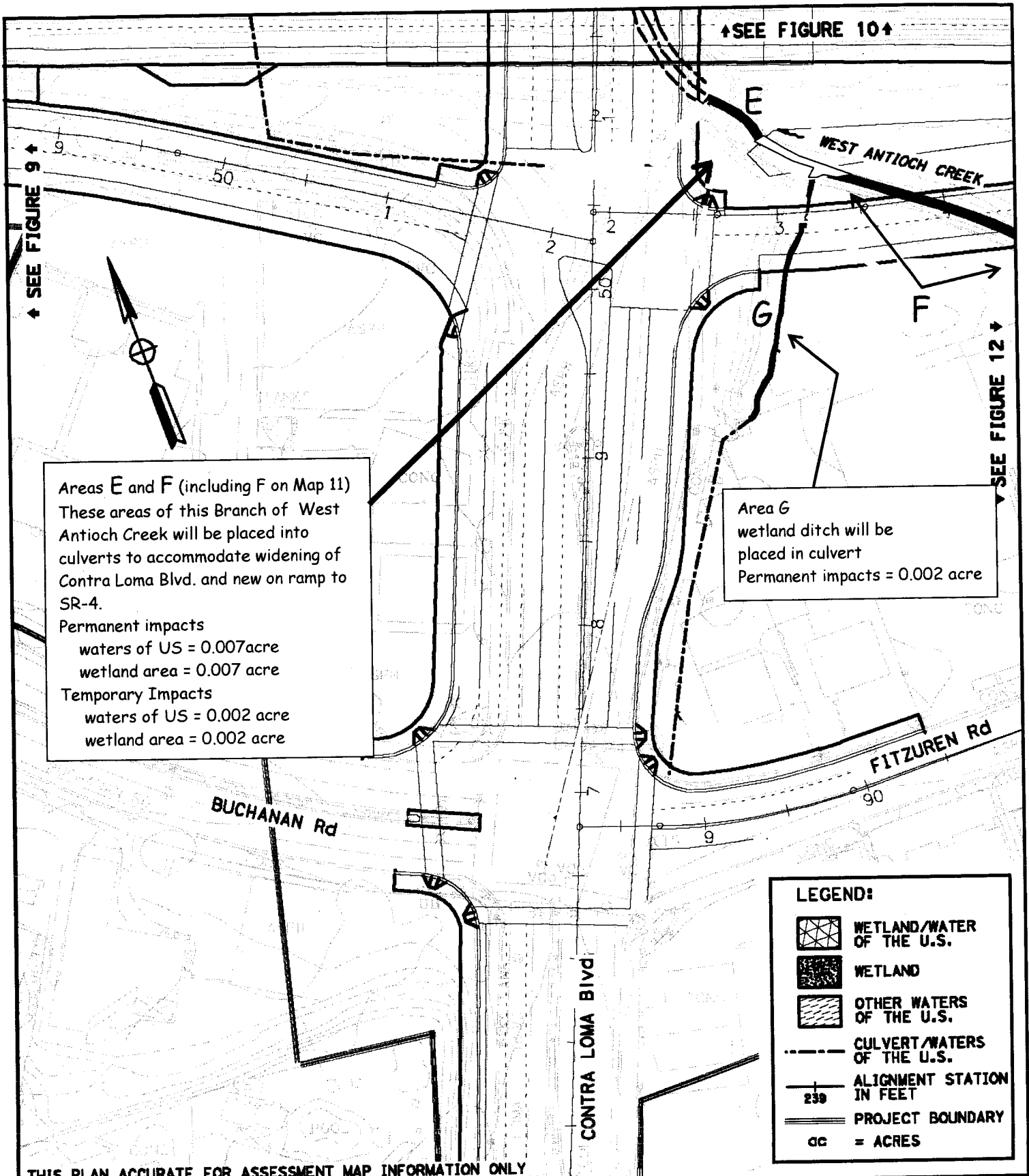
STATE ROUTE 4 WIDENING
 LOVERIDGE ROAD TO STATE ROUTE 160
 POTENTIAL JURISDICTIONAL WETLANDS
 AND OTHER WATERS OF THE U.S.

LOCATION: PITTSBURG & ANTIPOCH, CA
 COUNTY OF: CONTRA COSTA

APPLICATION BY:
 CONTRA COSTA
 TRANSPORTATION AUTHORITY
 3478 BUSKIRK AVENUE, SUITE 100
 PLEASANT HILL, CA 94523

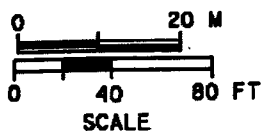


PROJECT AREA NO. 4B
 FIGURE 9



PURPOSE: TO WIDEN STATE ROUTE 4

NOTES: 1. NAD 83, ZONE 3
 2. FOR ACRES NOT FOUND
 SEE ADJACENT FIGURE.



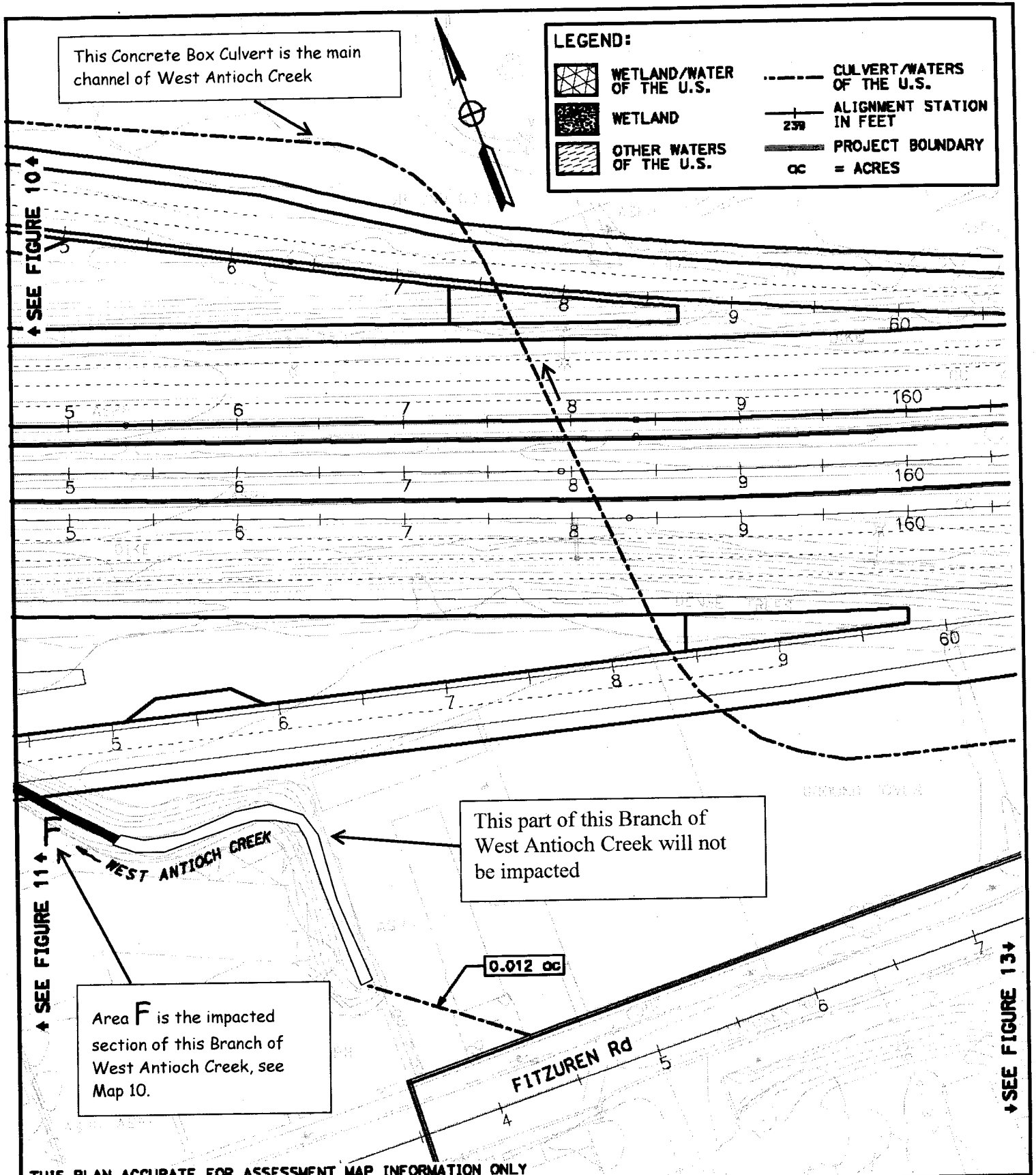
STATE ROUTE 4 WIDENING
 LOVERIDGE ROAD TO STATE ROUTE 160

POTENTIAL JURISDICTIONAL WETLANDS
 AND OTHER WATERS OF THE U.S.

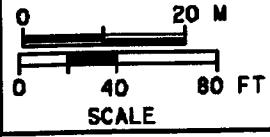
PROJECT AREA NO. 4C
 FIGURE 10

LOCATION: PITTSBURG & ANTIOCH, CA
 COUNTY OF: CONTRA COSTA

APPLICATION BY:
 CONTRA COSTA
 TRANSPORTATION AUTHORITY
 3478 BUSKIRK AVENUE, SUITE 100
 PLEASANT HILL, CA 94523



PURPOSE: TO WIDEN STATE ROUTE 4
 NOTES: 1. NAD 83, ZONE 3
 2. FOR ACRES NOT FOUND SEE ADJACENT FIGURE.









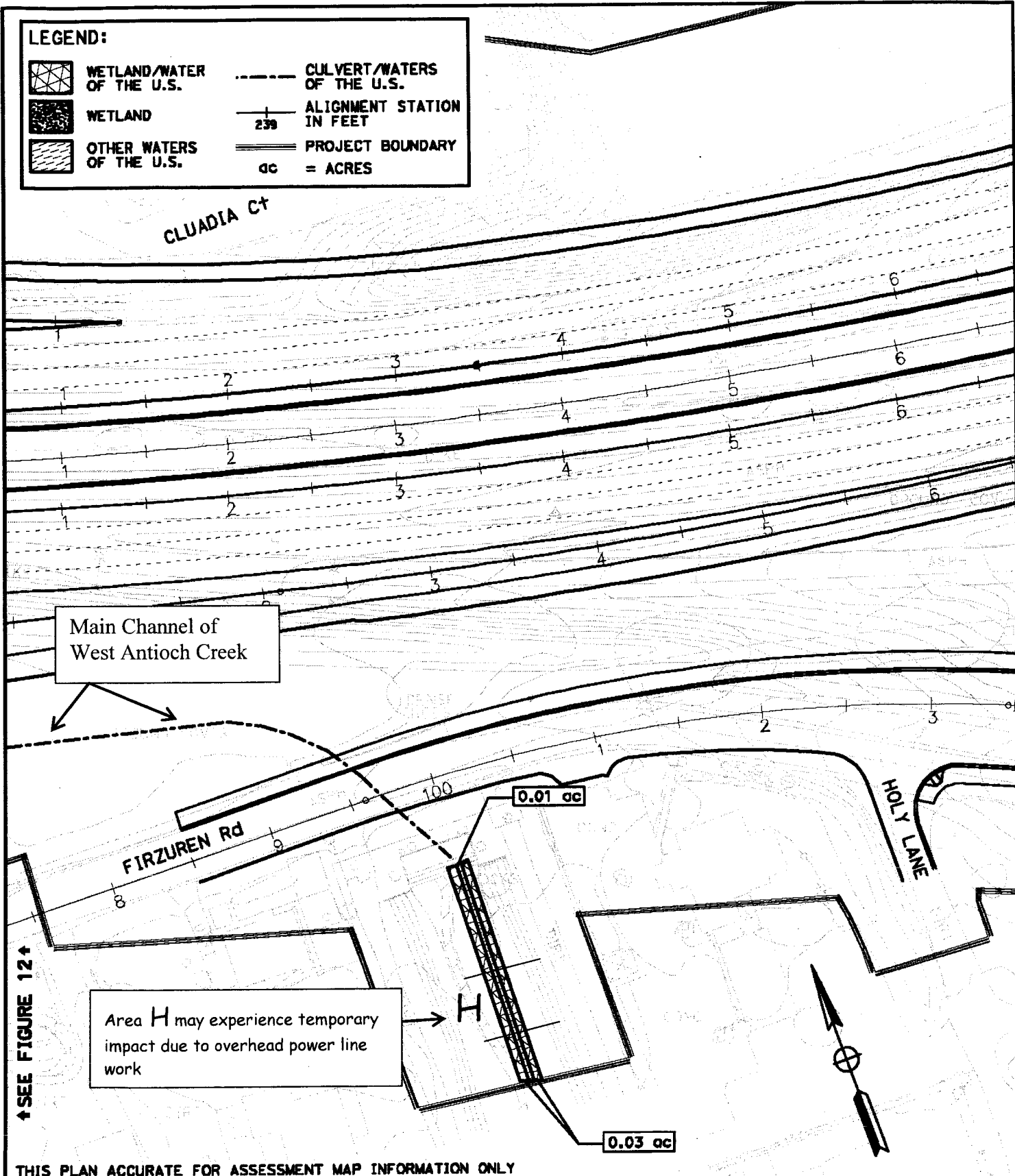
STATE ROUTE 4 WIDENING
 LOVERIDGE ROAD TO STATE ROUTE 160
 POTENTIAL JURISDICTIONAL WETLANDS
 AND OTHER WATERS OF THE U.S.

PROJECT AREA NO. 4D
 FIGURE 11

LOCATION: PITTSBURG & ANTIOCH, CA
 COUNTY OF: CONTRA COSTA
 APPLICATION BY:
 CONTRA COSTA
 TRANSPORTATION AUTHORITY
 347B BUSKIRK AVENUE, SUITE 100
 PLEASANT HILL, CA 94523

LEGEND:

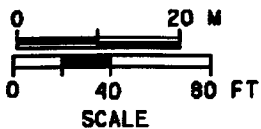
	WETLAND/WATER OF THE U.S.		CULVERT/WATERS OF THE U.S.
	WETLAND		ALIGNMENT STATION IN FEET
	OTHER WATERS OF THE U.S.		PROJECT BOUNDARY
		ac	= ACRES



THIS PLAN ACCURATE FOR ASSESSMENT MAP INFORMATION ONLY

PURPOSE: TO WIDEN STATE ROUTE 4

- NOTES: 1. NAD 83, ZONE 3
2. FOR ACRES NOT FOUND SEE ADJACENT FIGURE.

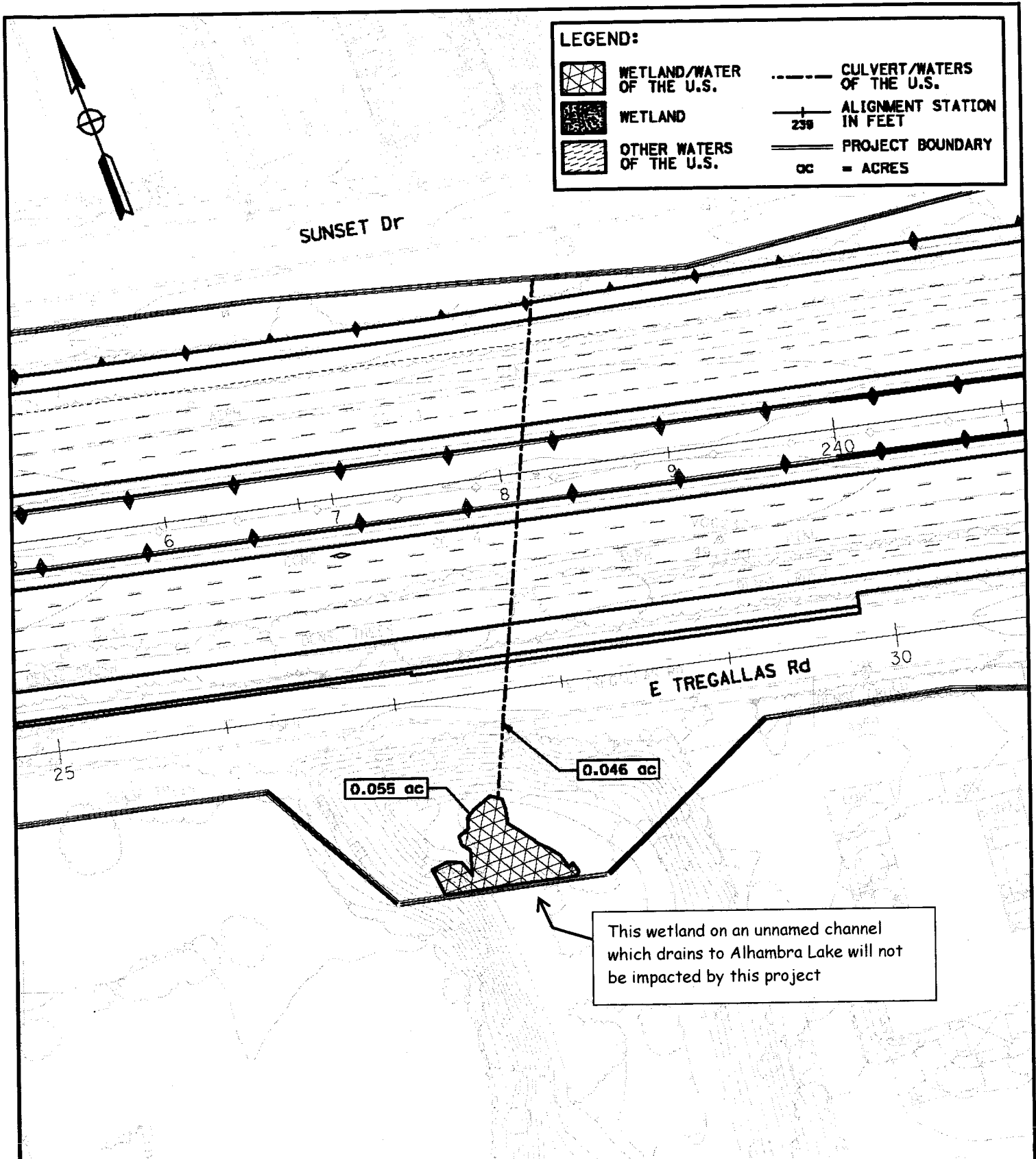


STATE ROUTE 4 WIDENING
LOVERIDGE ROAD TO STATE ROUTE 160
POTENTIAL JURISDICTIONAL WETLANDS
AND OTHER WATERS OF THE U.S.







PROJECT AREA NO. 4E
FIGURE 12

LOCATION: PITTSBURG & ANTIOCH, CA
COUNTY OF: CONTRA COSTA

APPLICATION BY:
CONTRA COSTA
TRANSPORTATION AUTHORITY
3478 BUSKIRK AVENUE, SUITE 100
PLEASANT HILL, CA 94523



LEGEND:

	WETLAND/WATER OF THE U.S.		CULVERT/WATERS OF THE U.S.
	WETLAND		ALIGNMENT STATION IN FEET
	OTHER WATERS OF THE U.S.		PROJECT BOUNDARY
		ac	= ACRES

This wetland on an unnamed channel which drains to Alhambra Lake will not be impacted by this project

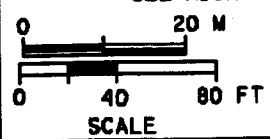
THIS PLAN ACCURATE FOR ASSESSMENT MAP INFORMATION ONLY

PURPOSE: TO WIDEN STATE ROUTE 4
 NOTES: 1. NAD 83, ZONE 3
 2. FOR ACRES NOT FOUND SEE ADJACENT FIGURE.

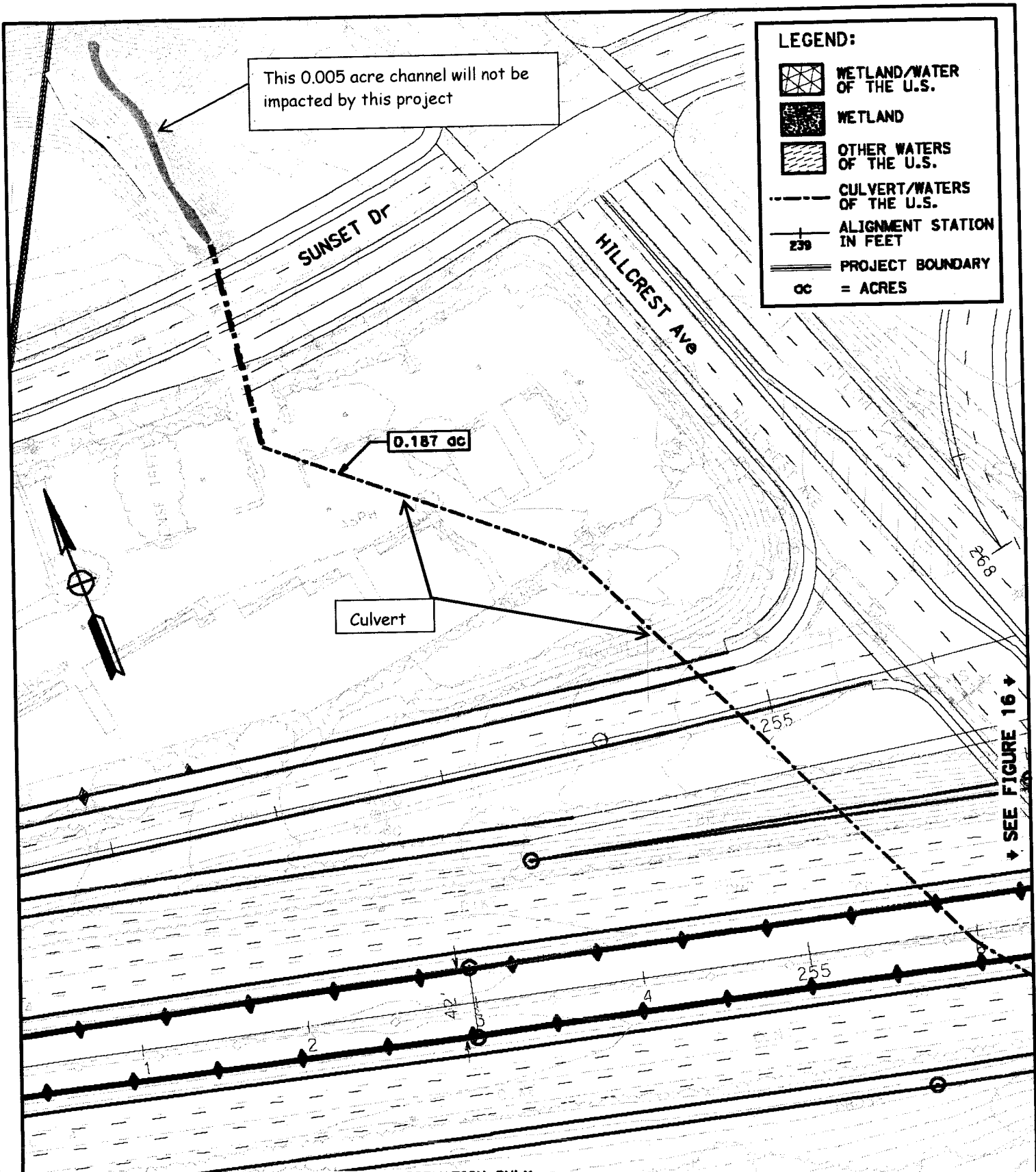
STATE ROUTE 4 WIDENING
 LOVERIDGE ROAD TO STATE ROUTE 160
 POTENTIAL JURISDICTIONAL WETLANDS
 AND OTHER WATERS OF THE U.S.

LOCATION: PITTSBURG & ANTIOCH, CA
 COUNTY OF: CONTRA COSTA

APPLICATION BY:
 CONTRA COSTA
 TRANSPORTATION AUTHORITY
 3478 BUSKIRK AVENUE, SUITE 100
 PLEASANT HILL, CA 94523

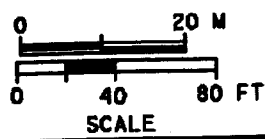


PROJECT AREA NO. 5
 FIGURE 13



THIS PLAN ACCURATE FOR ASSESSMENT MAP INFORMATION ONLY

PURPOSE: TO WIDEN STATE ROUTE 4
 NOTES: 1. NAD 83, ZONE 3
 2. FOR ACRES NOT FOUND SEE ADJACENT FIGURE.

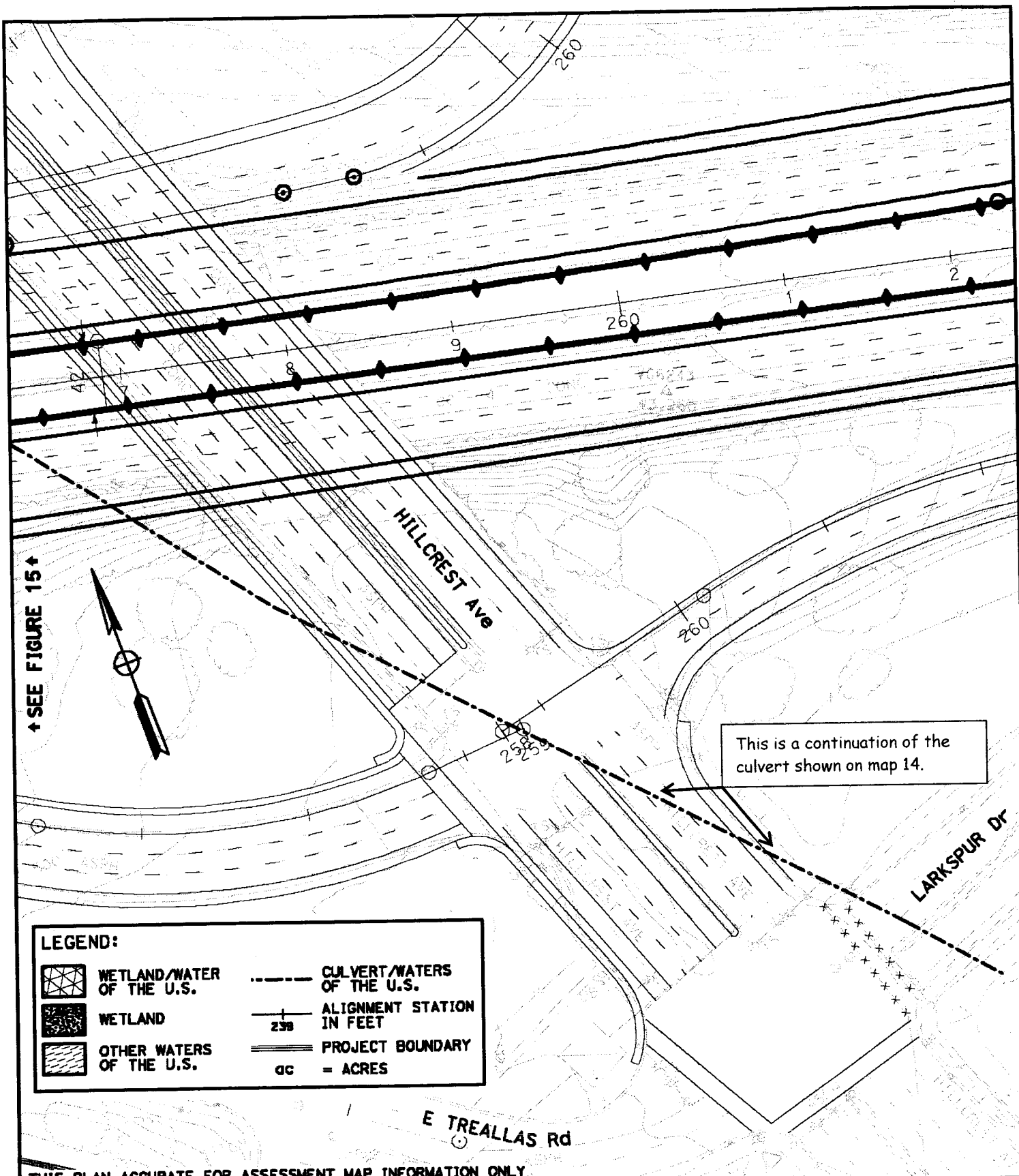


STATE ROUTE 4 WIDENING
 LOVERIDGE ROAD TO STATE ROUTE 160
 POTENTIAL JURISDICTIONAL WETLANDS
 AND OTHER WATERS OF THE U.S.

PROJECT AREA NO. 6A
 FIGURE 14

LOCATION: PITTSBURG & ANTIOCH, CA
 COUNTY OF: CONTRA COSTA








APPLICATION BY:
 CONTRA COSTA
 TRANSPORTATION AUTHORITY
 3478 BUSKIRK AVENUE, SUITE 100
 PLEASANT HILL, CA 94523



↑ SEE FIGURE 15 ↑

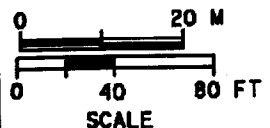
This is a continuation of the culvert shown on map 14.

LEGEND:

	WETLAND/WATER OF THE U.S.		CULVERT/WATERS OF THE U.S.
	WETLAND		ALIGNMENT STATION IN FEET
	OTHER WATERS OF THE U.S.		PROJECT BOUNDARY
			= ACRES

THIS PLAN ACCURATE FOR ASSESSMENT MAP INFORMATION ONLY

PURPOSE: TO WIDEN STATE ROUTE 4
 NOTES: 1. NAD 83, ZONE 3
 2. FOR ACRES NOT FOUND SEE ADJACENT FIGURE.









STATE ROUTE 4 WIDENING
 LOVERIDGE ROAD TO STATE ROUTE 160
 POTENTIAL JURISDICTIONAL WETLANDS
 AND OTHER WATERS OF THE U.S.

PROJECT AREA NO. 6B
 FIGURE 15

LOCATION: PITTSBURG & ANTIOCH, CA
 COUNTY OF: CONTRA COSTA

APPLICATION BY:
 CONTRA COSTA
 TRANSPORTATION AUTHORITY
 3478 BUSKIRK AVENUE, SUITE 100
 PLEASANT HILL, CA 94523

LEGEND:

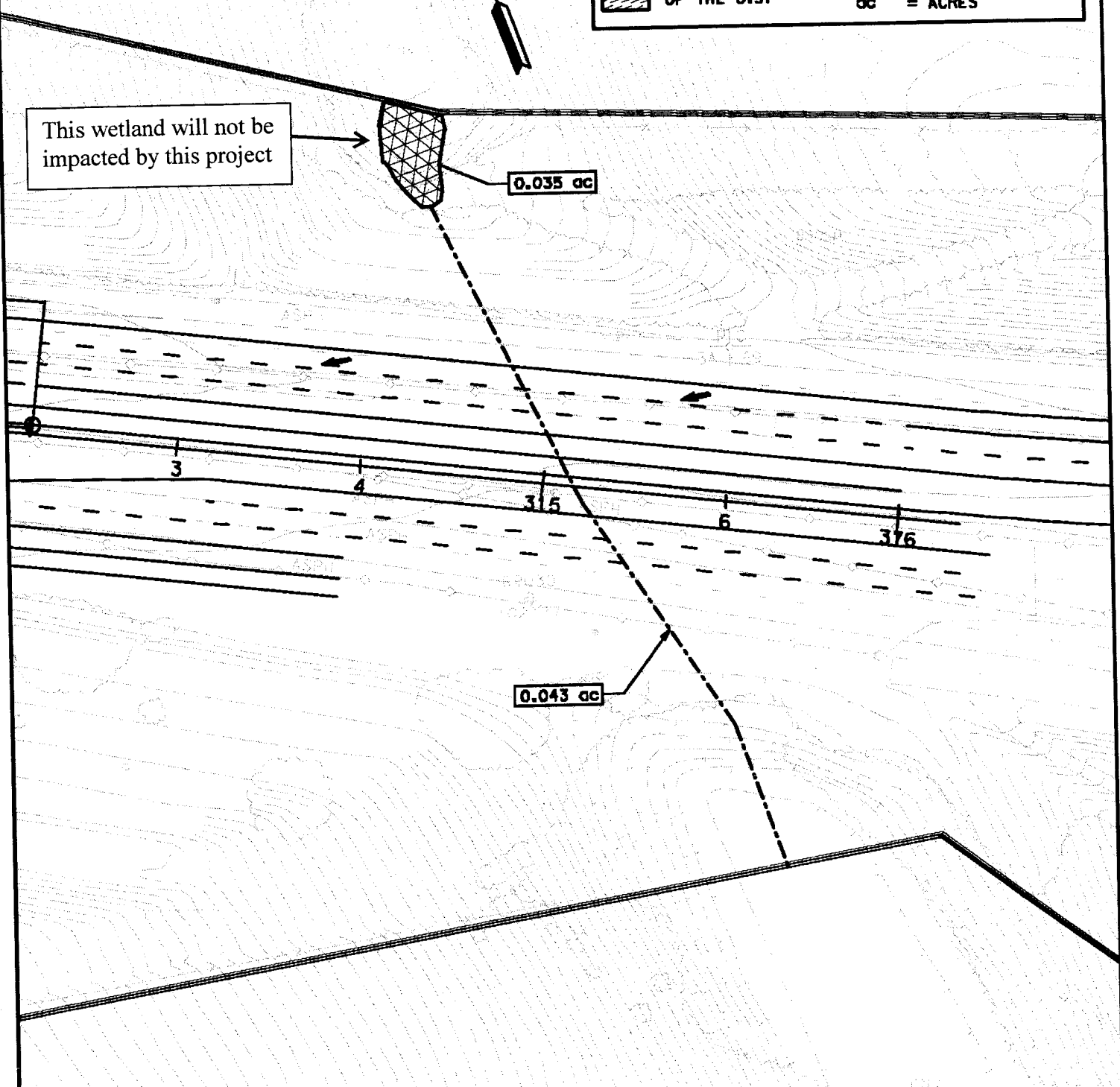
	WETLAND/WATER OF THE U.S.		CULVERT/WATERS OF THE U.S.
	WETLAND		ALIGNMENT STATION IN FEET
	OTHER WATERS OF THE U.S.		PROJECT BOUNDARY
		ac	= ACRES



This wetland will not be impacted by this project

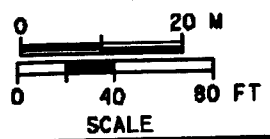
0.035 ac

0.043 ac



THIS PLAN ACCURATE FOR ASSESSMENT MAP INFORMATION ONLY

PURPOSE: TO WIDEN STATE ROUTE 4
 NOTES: 1. NAD 83, ZONE 3
 2. FOR ACRES NOT FOUND SEE ADJACENT FIGURE.



STATE ROUTE 4 WIDENING
 LOVERIDGE ROAD TO STATE ROUTE 160
 POTENTIAL JURISDICTIONAL WETLANDS
 AND OTHER WATERS OF THE U.S.

PROJECT AREA NO. 7
 FIGURE 16

LOCATION: PITTSBURG & ANTIOCH, CA
 COUNTY OF: CONTRA COSTA

APPLICATION BY:
 CONTRA COSTA
 TRANSPORTATION AUTHORITY
 3478 BUSKIRK AVENUE, SUITE 100
 PLEASANT HILL, CA 94523

Figure 19 Somersville Interchange (b)

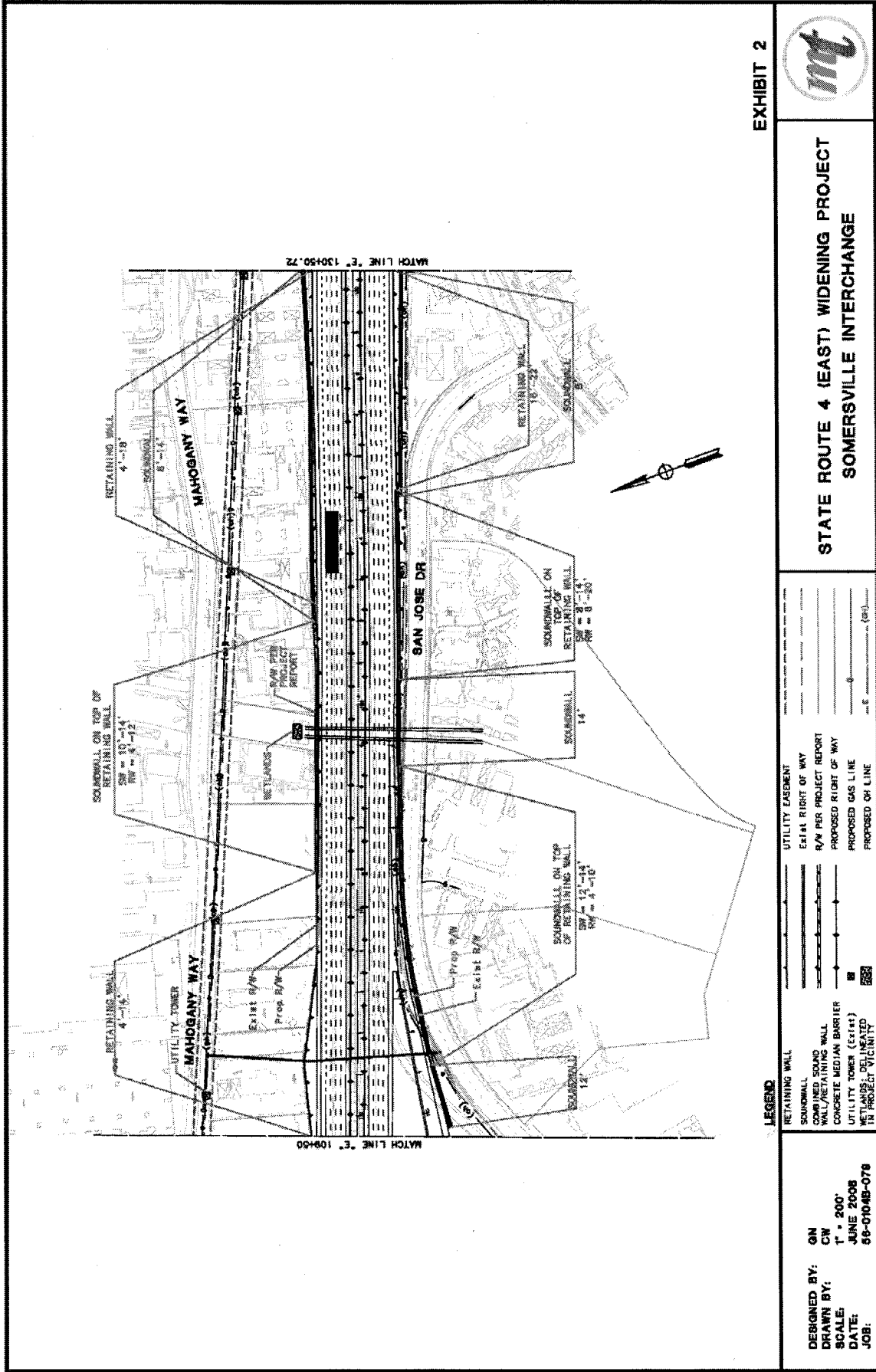


EXHIBIT 2



STATE ROUTE 4 (EAST) WIDENING PROJECT
SOMERSVILLE INTERCHANGE

LEGEND

RETAINING WALL	UTILITY EASEMENT
SOUNDWALL	EXIST RIGHT OF WAY
COMBINED SOUND WALL/RETAINING WALL	R/W PER PROJECT REPORT
CONCRETE MEDIAN BARRIER	PROPOSED RIGHT OF WAY
UTILITY TOWER (EXIST)	PROPOSED GAS LINE
METLANDS: DELINEATED IN PROJECT VICINITY	PROPOSED ON LINE

DESIGNED BY: GN
 DRAWN BY: CW
 SCALE: 1" = 200'
 DATE: JUNE 2008
 JOB: 58-0704B-078

Figure 21 Contra Loma and G Street Interchange (b)

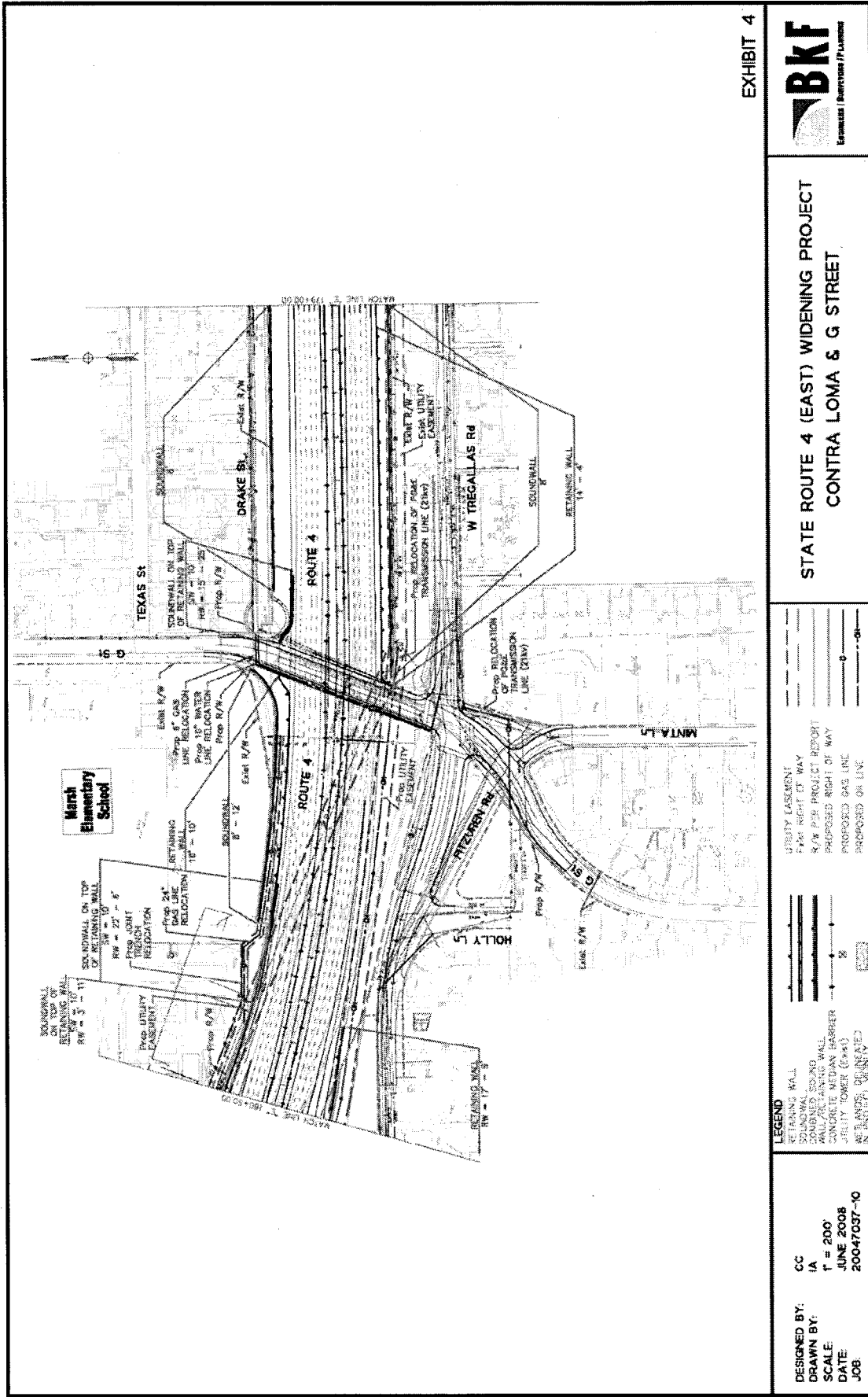


EXHIBIT 4



STATE ROUTE 4 (EAST) WIDENING PROJECT
CONTRA LOMA & G STREET

	UTILITY EASEMENT
	RIGHT OF WAY
	PROJECT REPORT RIGHT OF WAY
	PROPOSED GAS LINE
	PROPOSED ON LINE

	RETAINING WALL
	SOUNDWALL
	CONCRETE SECOND WALL
	CONCRETE MEDIAN BARRIER
	JELLY-TONER (2x4)
	2x4 (2x4)

DESIGNED BY: CC
 DRAWN BY: IA
 SCALE: 1" = 200'
 DATE: JUNE 2008
 JOB: 20047037-10

Figure 22 A Street – Lone Tree Way Interchange
 A Street to State Route 160, Map (a)

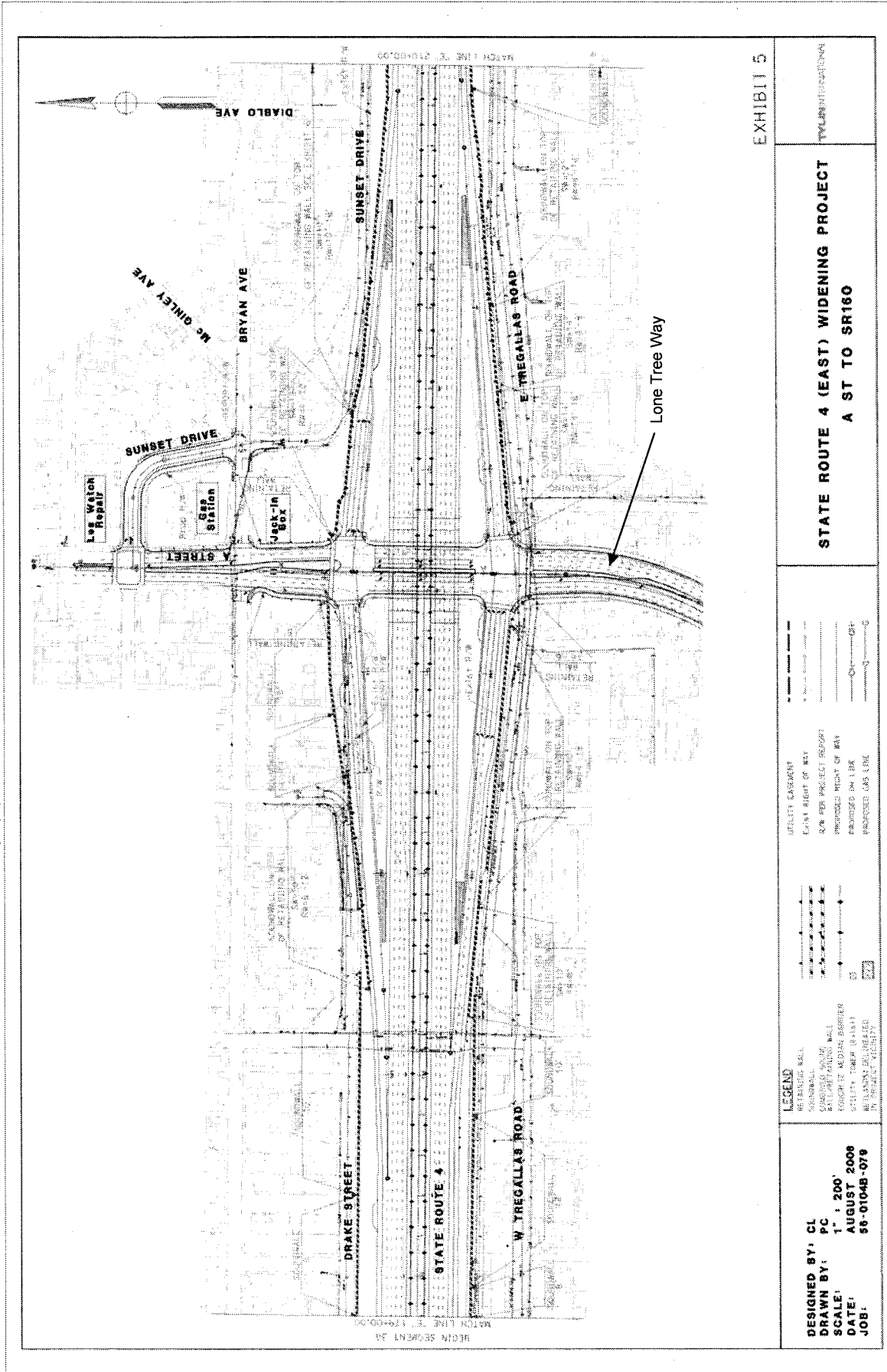


EXHIBIT 5

STATE ROUTE 4 (EAST) WIDENING PROJECT
A ST TO SR160

DESIGNED BY: CL
 DRAWN BY: PC
 SCALE: 1" = 200'
 DATE: AUGUST 2008
 JOB: 58-01048-079

LEGEND
 UTILITY EASEMENT
 EXIST'G RIGHT OF WAY
 R/W PER PROJECT REPORT
 PROPOSED RIGHT OF WAY
 PROPOSED HWY LINE
 PROPOSED GAS LINE

TYLER INTERNATIONAL

**Figure 23 Cavallo Road Undercrossing
A Street to State Route 160, Map (b)**

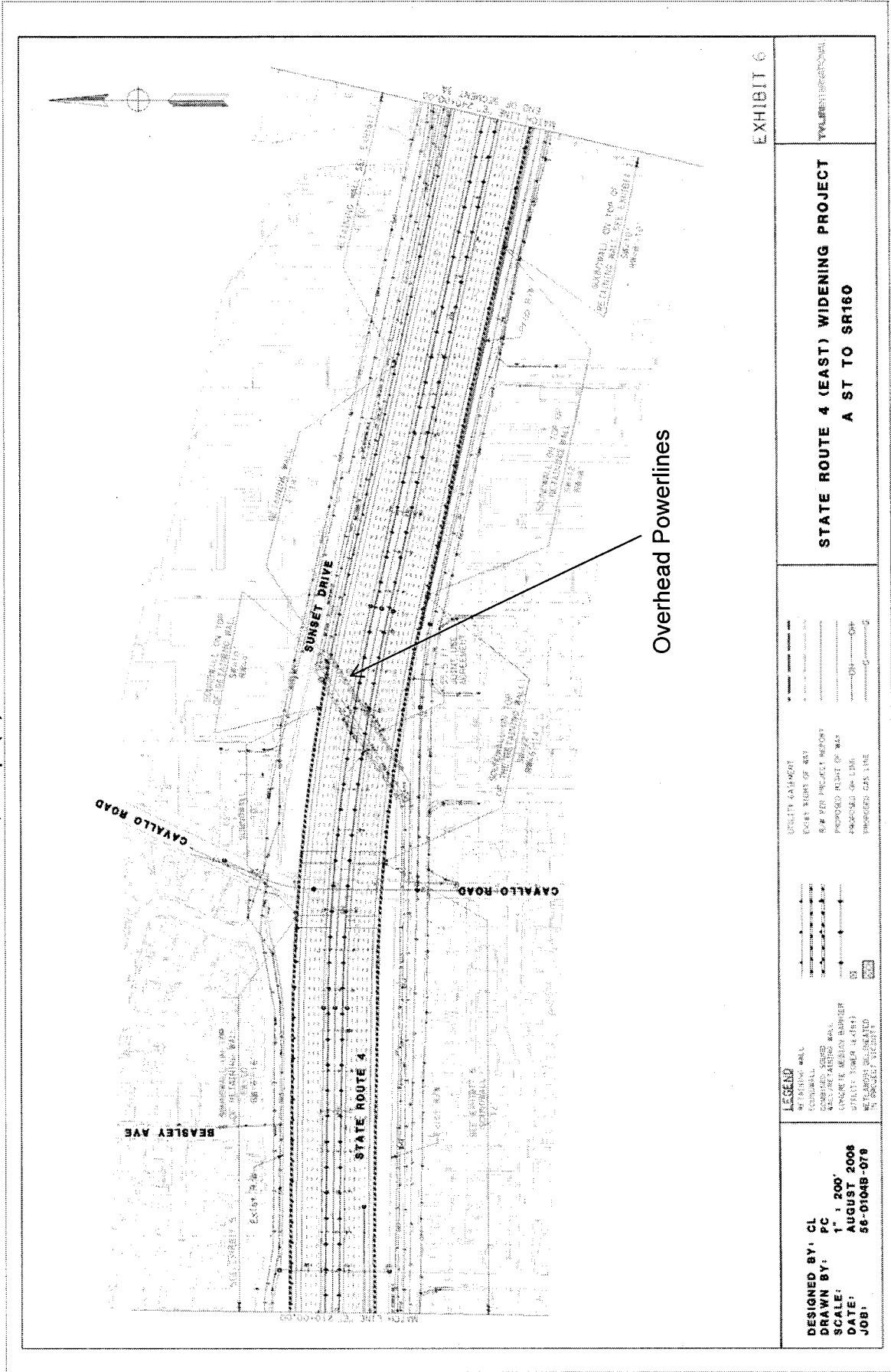


Figure 26 A Street to State Route 160 Map (e)

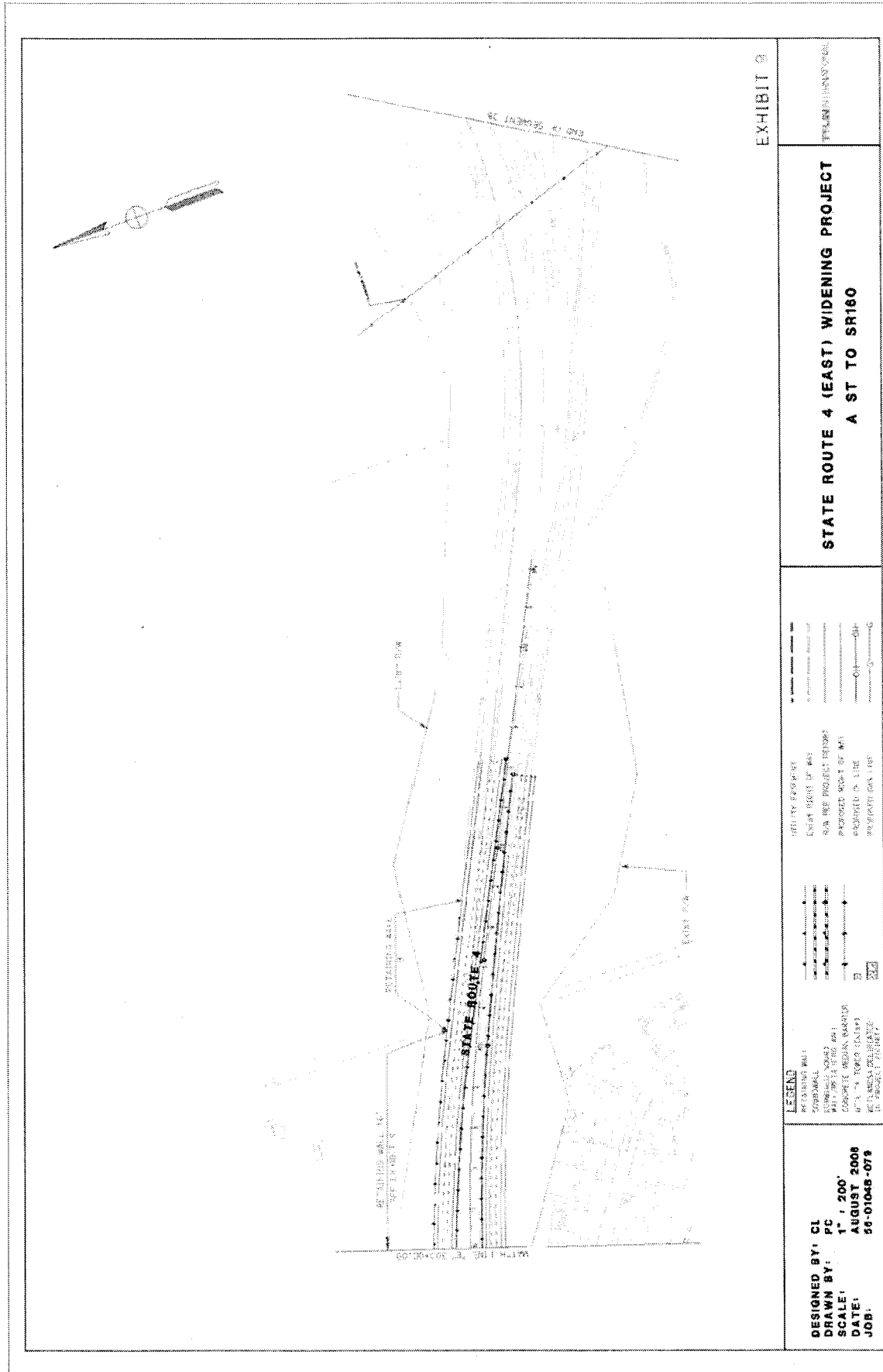


EXHIBIT 9

<p>DESIGNED BY: CI DRAWN BY: PC SCALE: 1" = 200' DATE: AUGUST 2008 JOB: 56-01048-079</p>	<p>LEGEND</p> <p>EXISTING R/W: [Symbol]</p> <p>PROPOSED R/W: [Symbol]</p> <p>PROPOSED 12' MEDIAN: [Symbol]</p> <p>PROPOSED 6' MEDIAN: [Symbol]</p> <p>PROPOSED 12' SHOULDER: [Symbol]</p> <p>PROPOSED 6' SHOULDER: [Symbol]</p> <p>PROPOSED 12' R/W: [Symbol]</p> <p>PROPOSED 6' R/W: [Symbol]</p> <p>PROPOSED 12' R/W: [Symbol]</p> <p>PROPOSED 6' R/W: [Symbol]</p>	<p>STATE ROUTE 4 (EAST) WIDENING PROJECT A ST TO SR160</p> <p>PLANNING DESIGN CORP.</p>
--	--	--