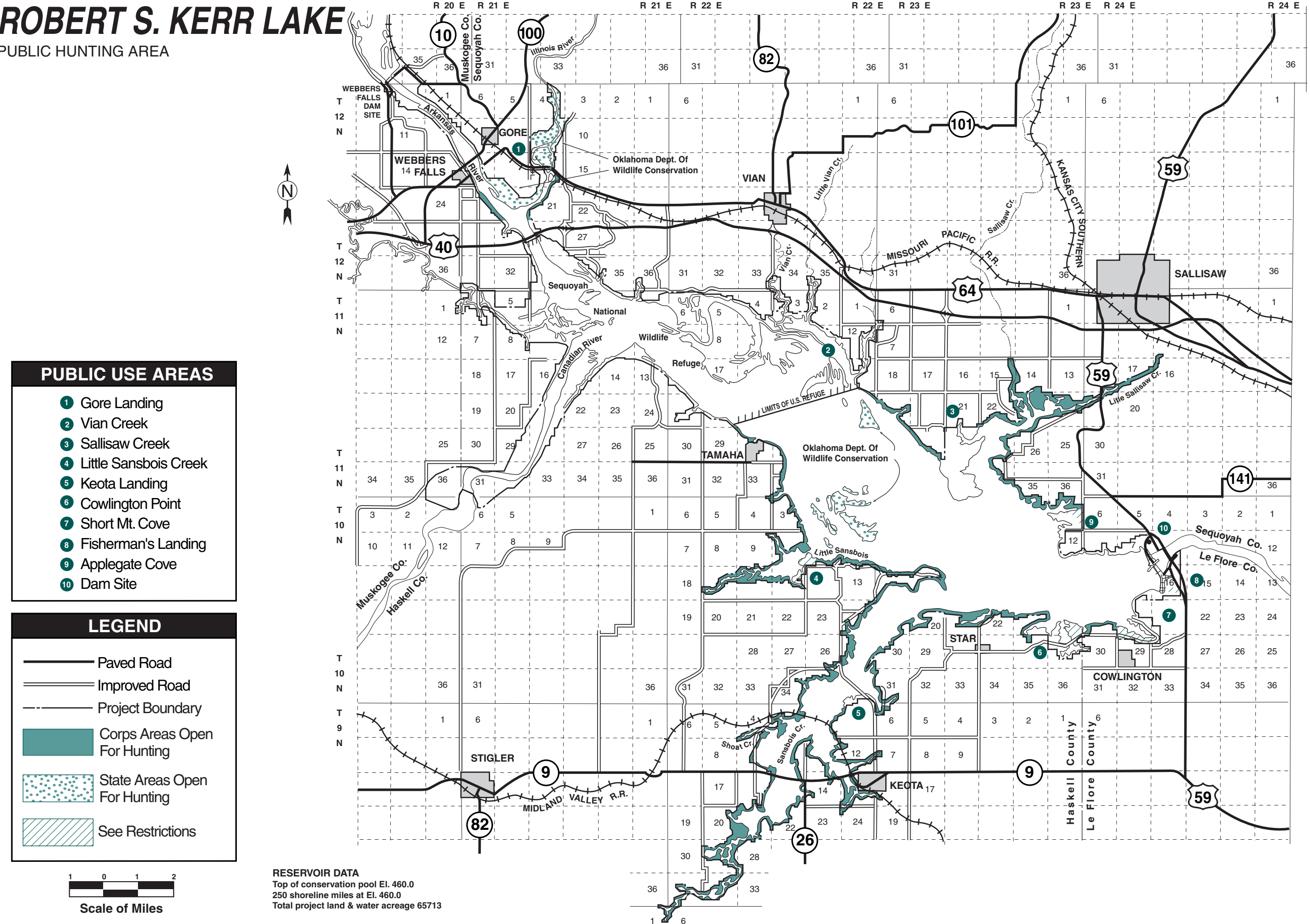


# ROBERT S. KERR LAKE

PUBLIC HUNTING AREA



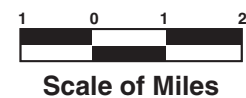
T 13 N

## PUBLIC USE AREAS

- 1 Gore Landing
- 2 Vian Creek
- 3 Sallisaw Creek
- 4 Little Sansbois Creek
- 5 Keota Landing
- 6 Cowlington Point
- 7 Short Mt. Cove
- 8 Fisherman's Landing
- 9 Applegate Cove
- 10 Dam Site


## LEGEND

- Paved Road
- Improved Road
- Project Boundary
- Corps Areas Open For Hunting
- State Areas Open For Hunting
- See Restrictions



### RESERVOIR DATA

Top of conservation pool El. 460.0  
 250 shoreline miles at El. 460.0  
 Total project land & water acreage 65713



US Army Corps  
 of Engineers  
 Tulsa District