Ecoregions of Tennessee

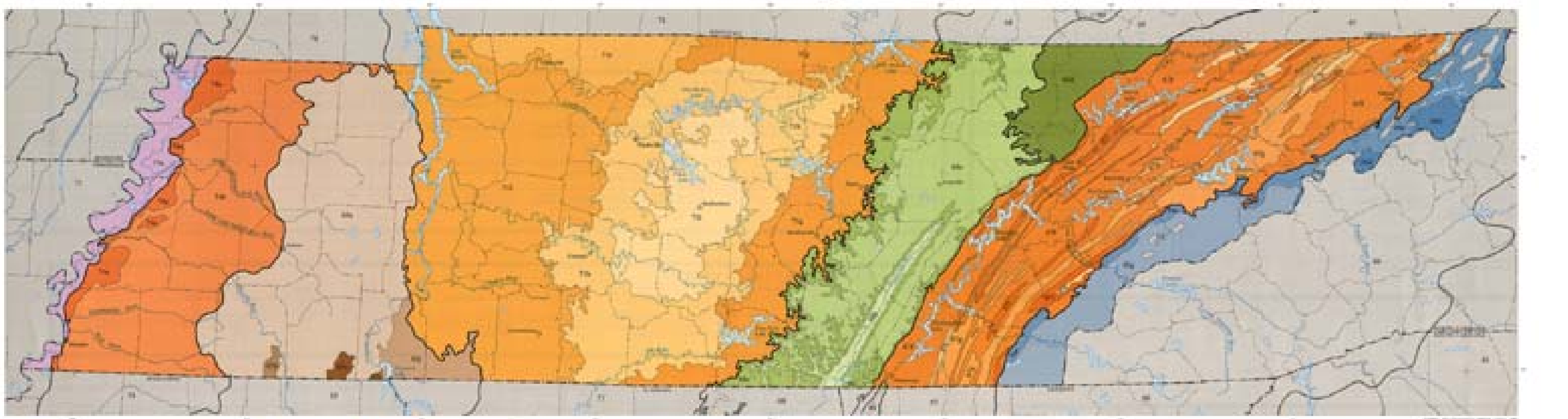

65 Southeastern Plains
- 65a Blackland Prairie
- 65b Flatwoods/Alluvial Prairie Margins
- 65e Southeastern Plains and Hills
- 65i Fall Line Hills
- 65j Transition Hills

66 Blue Ridge Mountains
- 66d Southern Igneous Ridges and Mountains
- 66e Southern Sedimentary Ridges
- 66f Limestone Valleys and Coves
- 66g Southern Metasedimentary Mountains

67 Ridge and Valley
- 67f Southern Limestone/Dolomite Valleys and Low Rolling Hills
- 67g Southern Shale Valleys
- 67h Southern Sandstone Ridges
- 67i Southern Dissected Ridges and Knobs

68 Southwestern Appalachians
- 68a Cumberland Plateau
- 68b Sequatchie Valley
- 68c Plateau Escarpment

69 Central Appalachians
- 69d Cumberland Mountains

71 Interior Plateau
- 71e Western Pennyroyal Karst
- 71f Western Highland Rim
- 71g Eastern Highland Rim
- 71h Outer Nashville Basin
- 71i Inner Nashville Basin

73 Mississippi Alluvial Plain
- 73a Northern Mississippi Alluvial Plain

74 Mississippi Valley Loess Plains
- 74a Bluff Hills
- 74b Loess Plains

Level III ecoregion
Level IV ecoregion
County boundary
State boundary

65. Southeastern Plains




69. Central Appalachians



66. Blue Ridge Mountains






71. Interior Plateau




67. Ridge and Valley







73. Mississippi Alluvial Plain





68. Southwestern Appalachians





74. Mississippi Valley Loess Plains