



Earth System Research Laboratory

SCIENCE, SERVICE & STEWARDSHIP

From GEOS5 to Models: Filling the Gap between Observations and Predictions

Dr. Steven Koch

NOAA Earth System Research Laboratory

ESRL Dedication and Open House

August 23-24, 2006



VADM Conrad C. Lautenbacher, Jr.

Under Secretary of Commerce for Oceans and Atmosphere and NOAA Administrator



"End to End" Earth System Science

ESRL Strengths

Physical
Phenomena

Observations

Scientific
Study

Analysis
Model

Prediction
Model

Societal
Benefits



Health



Disasters




Weather



Energy



Water



Climate



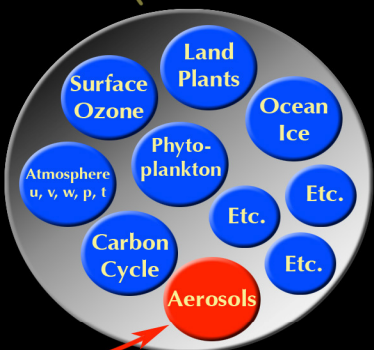
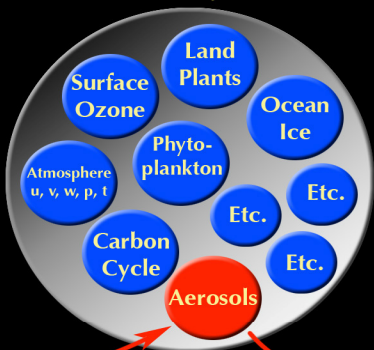
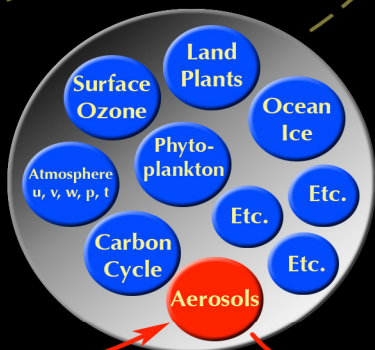
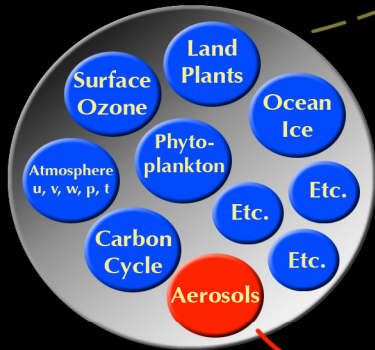

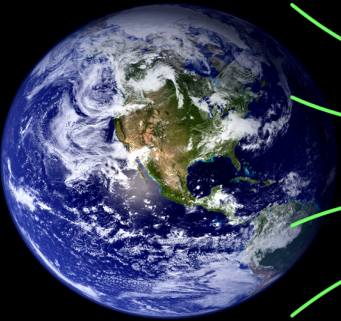
Agriculture



Ecosystems



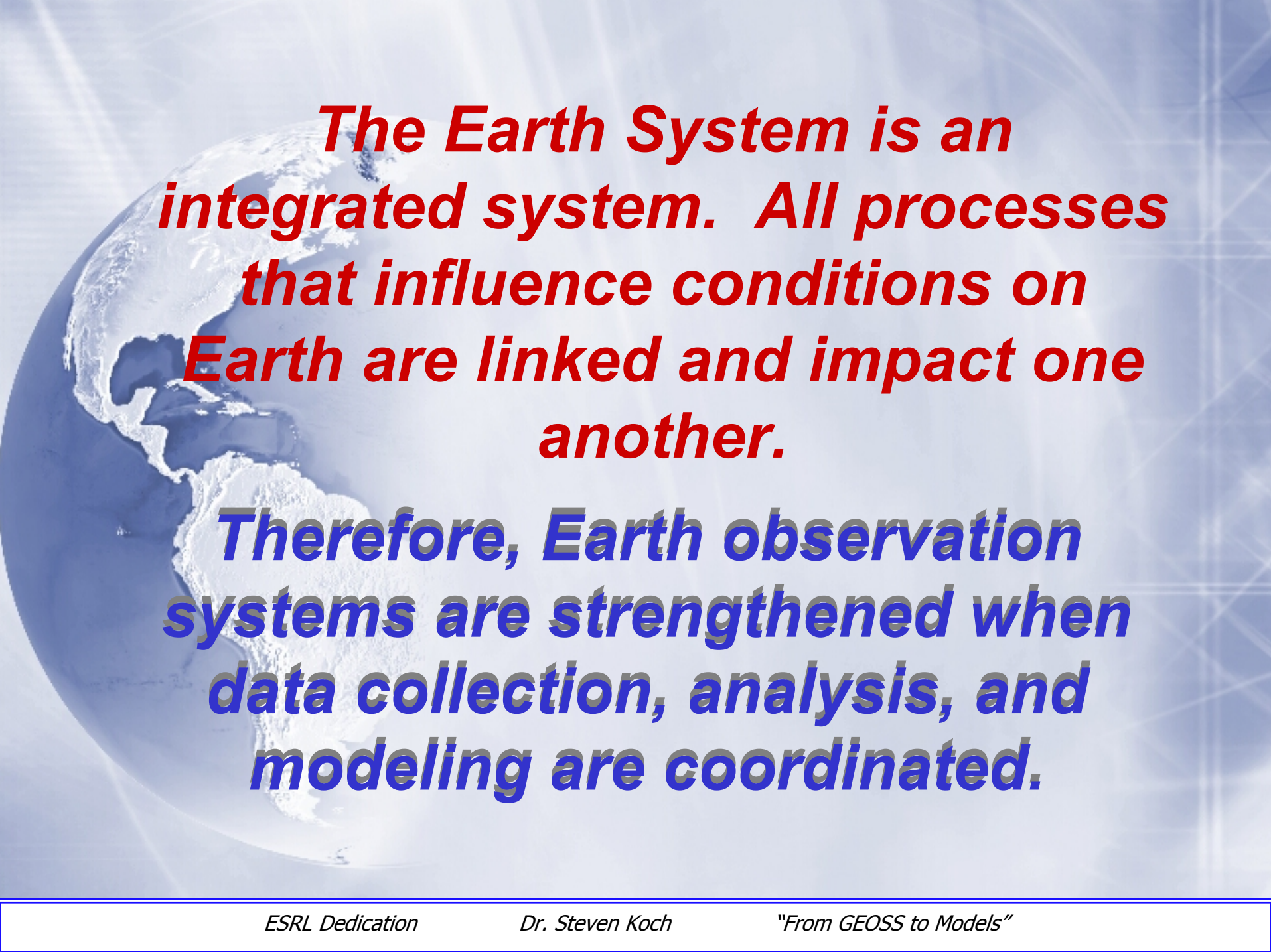
Oceans



Oceans




ESRL Mission: To observe and understand the Earth **system** and to develop products through a commitment to research that will advance NOAA's environmental information and service on **global-to-local scales**.



The Earth System is an integrated system. All processes that influence conditions on Earth are linked and impact one another.

Therefore, Earth observation systems are strengthened when data collection, analysis, and modeling are coordinated.



Weather

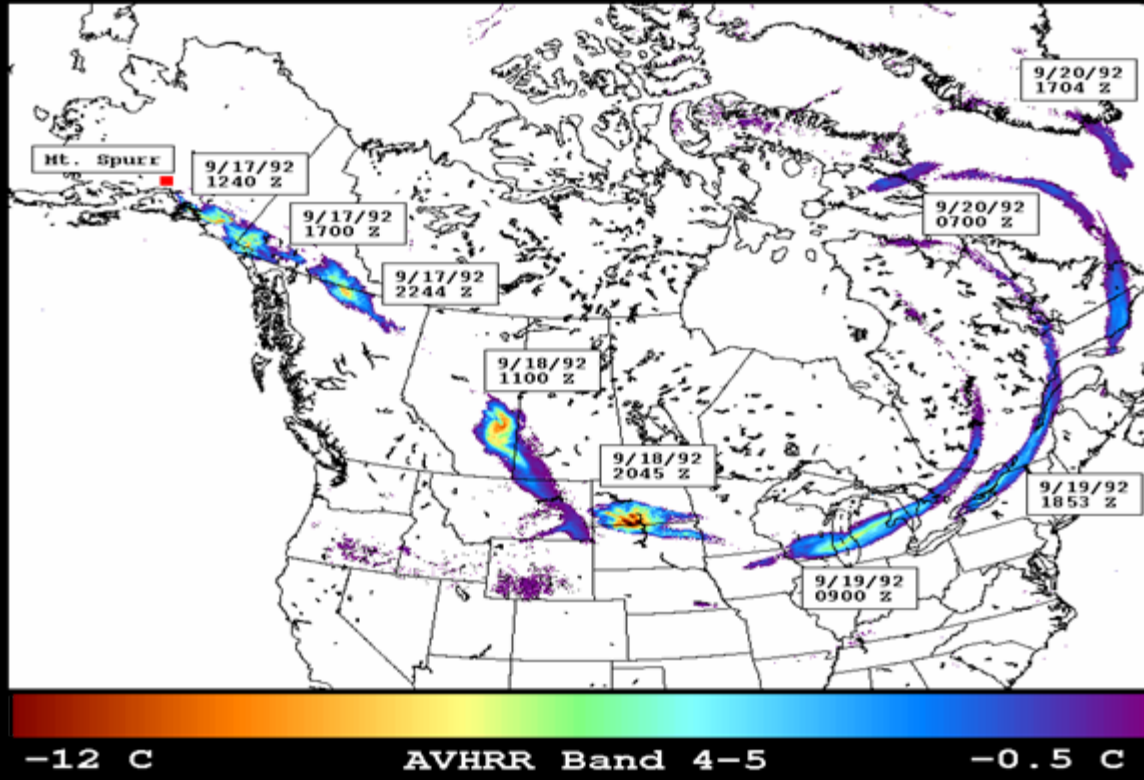




Oceans



Volcanic Cloud Movement

Mt. Spurr, Alaska





Water



Barrow Bay

HUDSON BAY

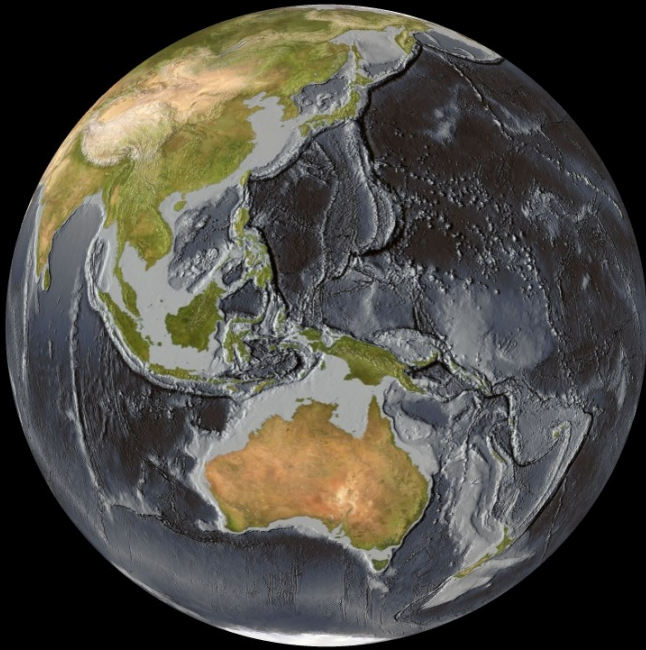
CANADA

Mantlebe

North Star

Land

18 Jul 1996

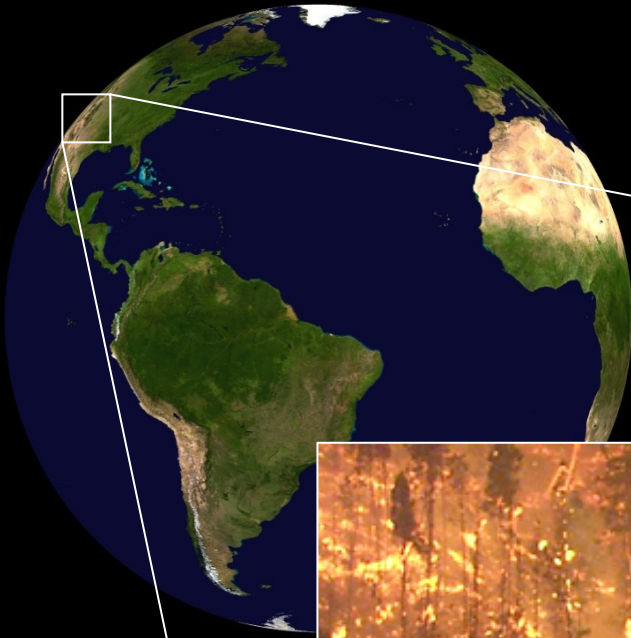


1970: Earthquake wipes out Yungay, claims 18,000 lives

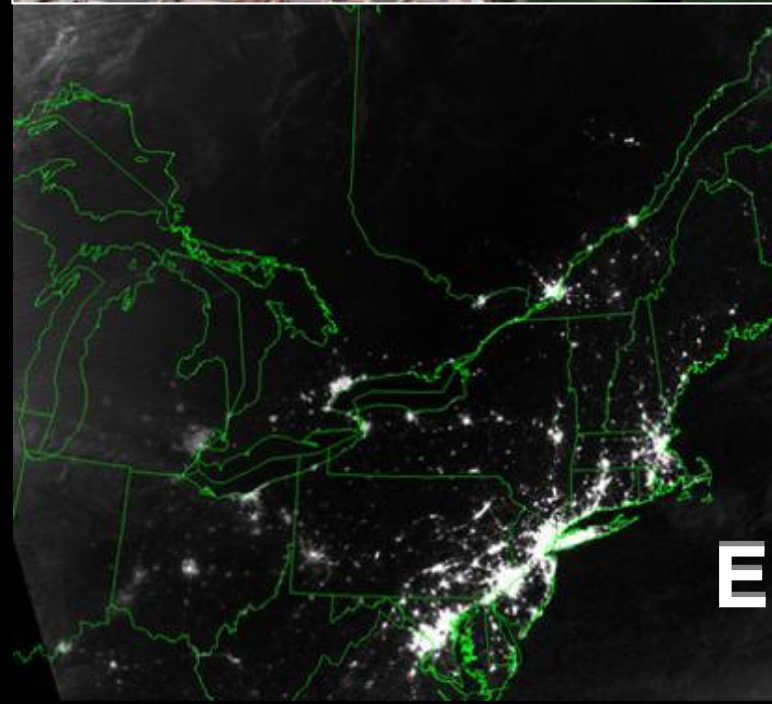


Geodynamics





Natural Resources



Ecosystems

NSSL Photo




NWS photo by Mike Branick



Natural hazards



Human-induced Hazards



GEOSS vision: to realize a future wherein decisions and actions for the benefit of humankind are informed by coordinated, comprehensive, and sustained Earth observations and information.

GEOSS purpose: to improve monitoring of the state of the Earth, increase understanding of Earth processes, and enhance prediction of the Earth system.

Presentations in Session 4

- **Dr. Steven Koch: "GEOSS: Overview and Societal Benefits"**
- **Dr. Stephen Weygandt: "Assessing The Impact Of Current and Future Observing Systems on Environmental Predictions"**
- **Dr. F. Martin Ralph: "Testbeds: Bridging the Gap between Observing Systems and Predictions"**
- **Dr. Randall M. Dole: "Integrating Observations and Models to Improve Decision Support: Developing Early Warning Systems"**