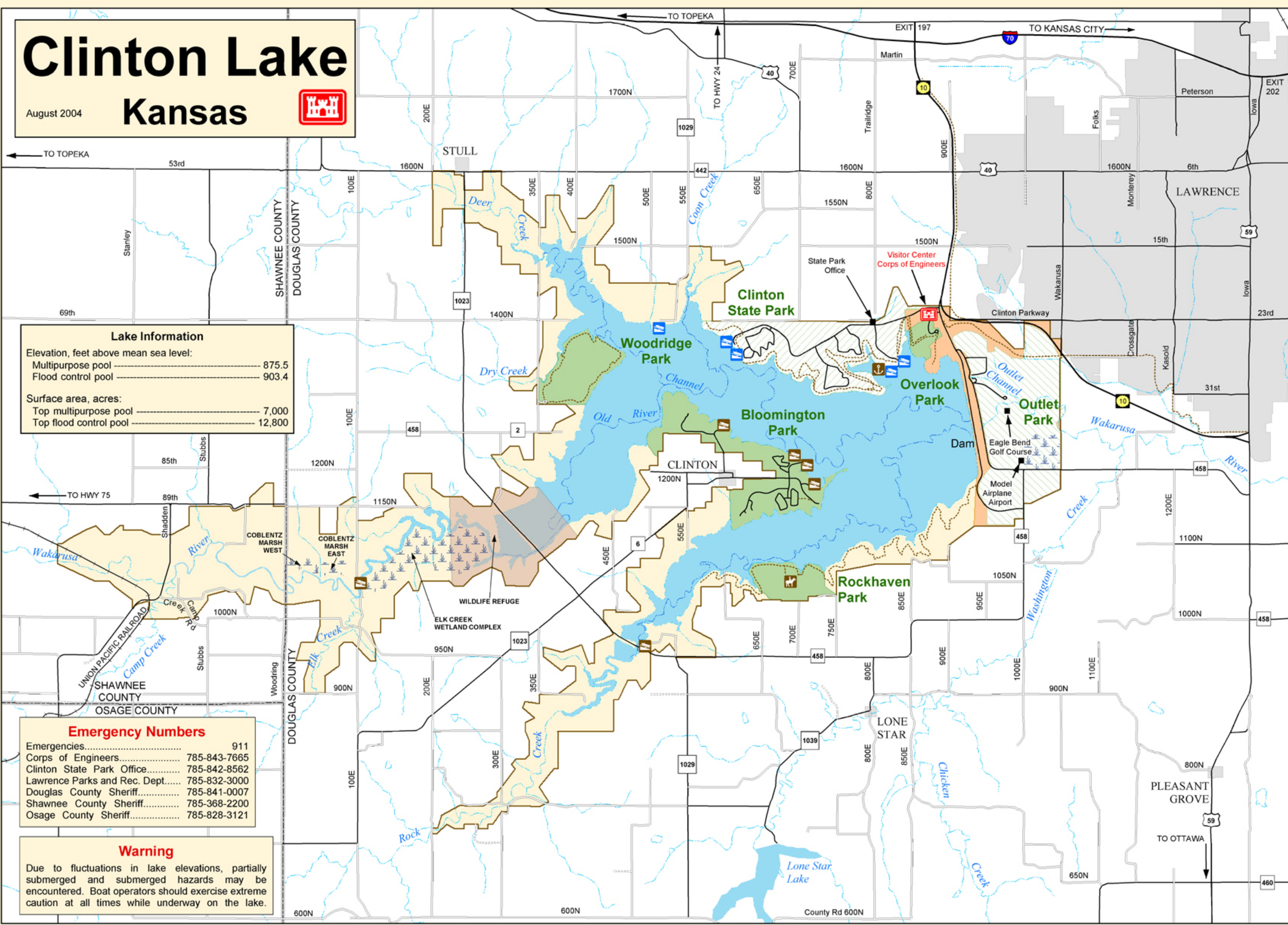


# Clinton Lake Kansas

August 2004



**Lake Information**

Elevation, feet above mean sea level:

- Multipurpose pool: 875.5
- Flood control pool: 903.4

Surface area, acres:

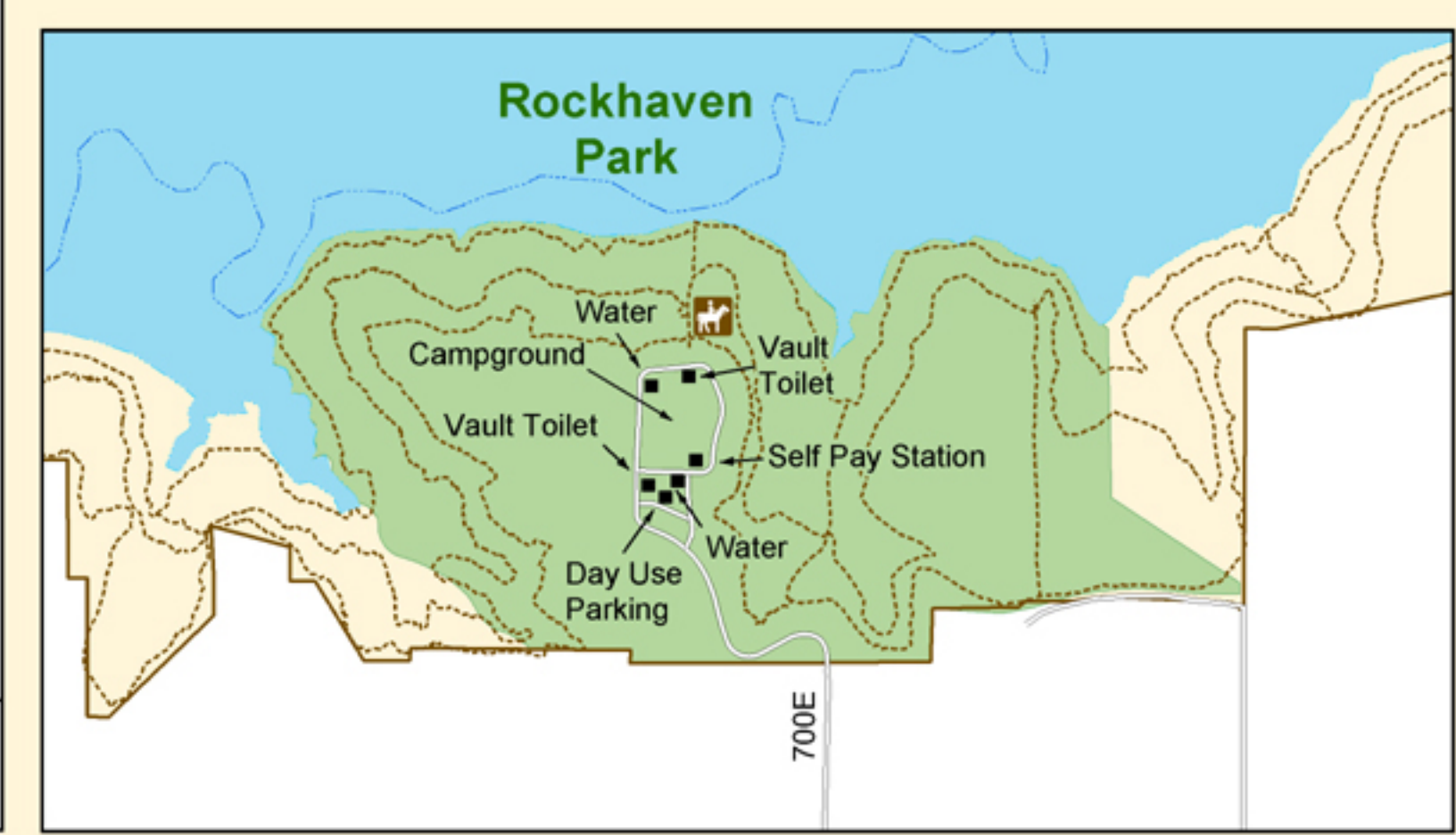
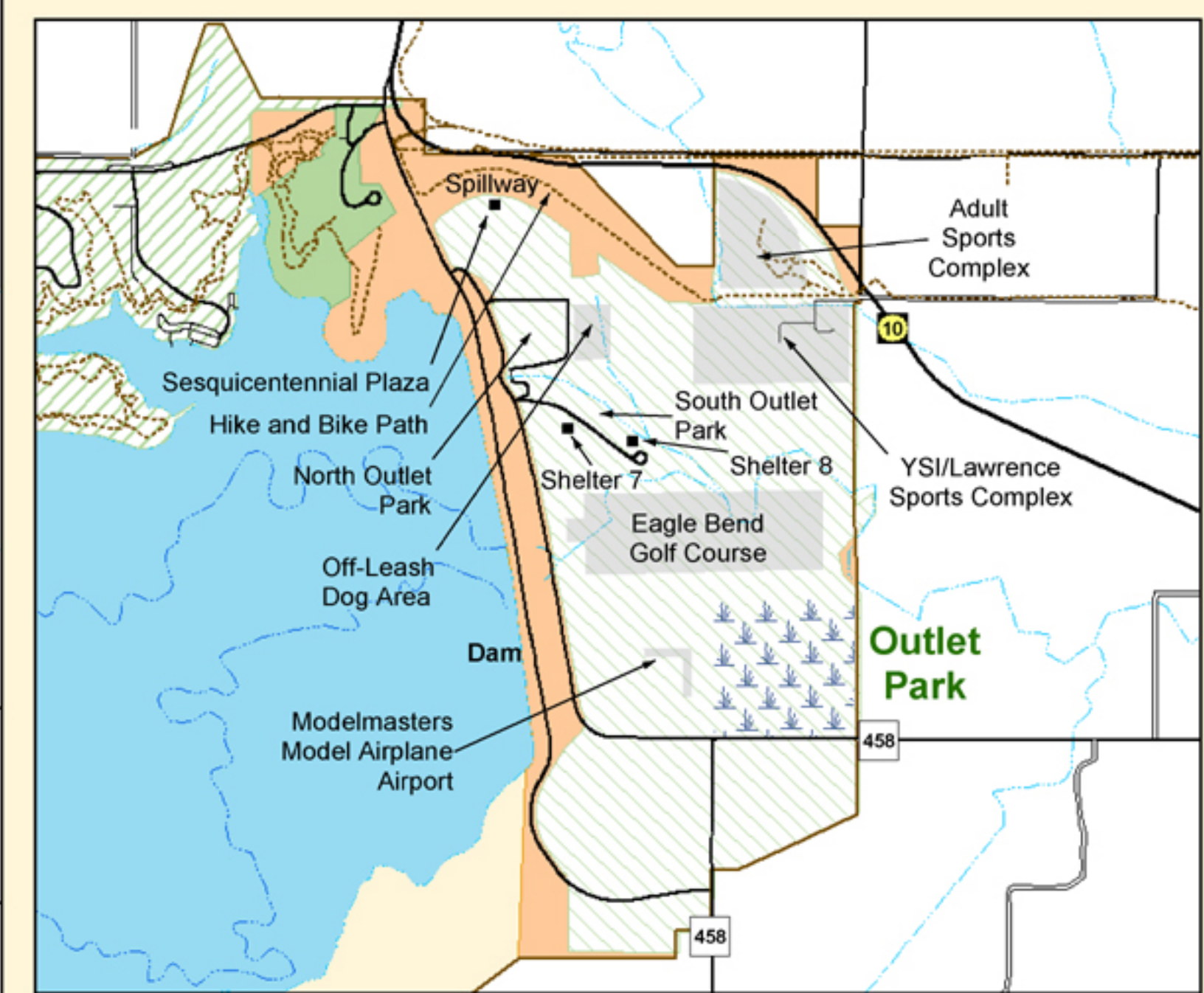
- Top multipurpose pool: 7,000
- Top flood control pool: 12,800

**Emergency Numbers**

- Emergencies: 911
- Corps of Engineers: 785-843-7665
- Clinton State Park Office: 785-842-8562
- Lawrence Parks and Rec. Dept.: 785-832-3000
- Douglas County Sheriff: 785-841-0007
- Shawnee County Sheriff: 785-368-2200
- Osage County Sheriff: 785-828-3121

**Warning**

Due to fluctuations in lake elevations, partially submerged and submerged hazards may be encountered. Boat operators should exercise extreme caution at all times while underway on the lake.

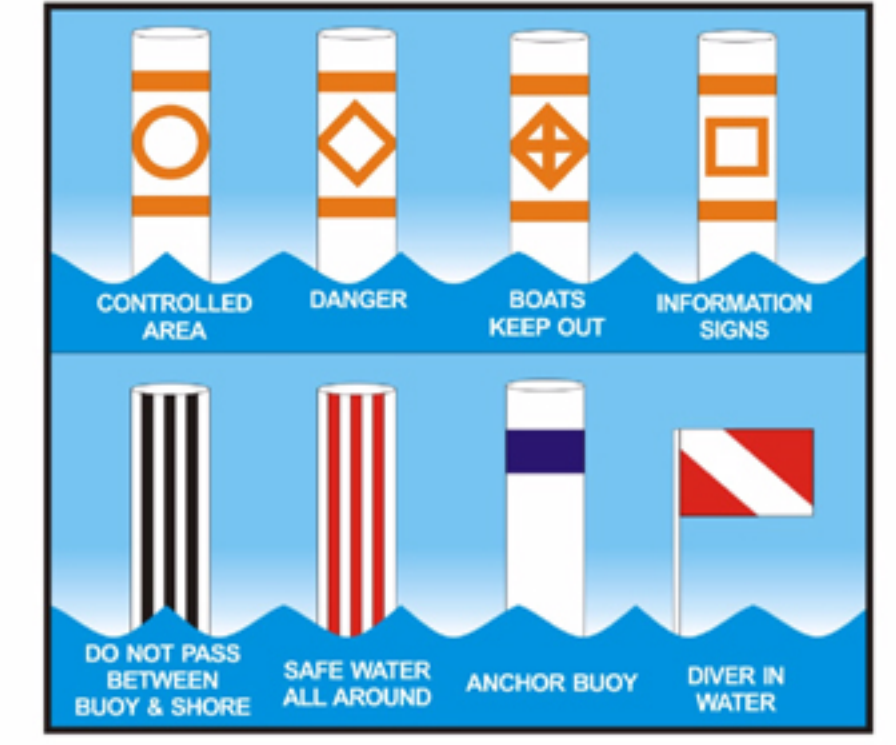


**Clinton Lake**

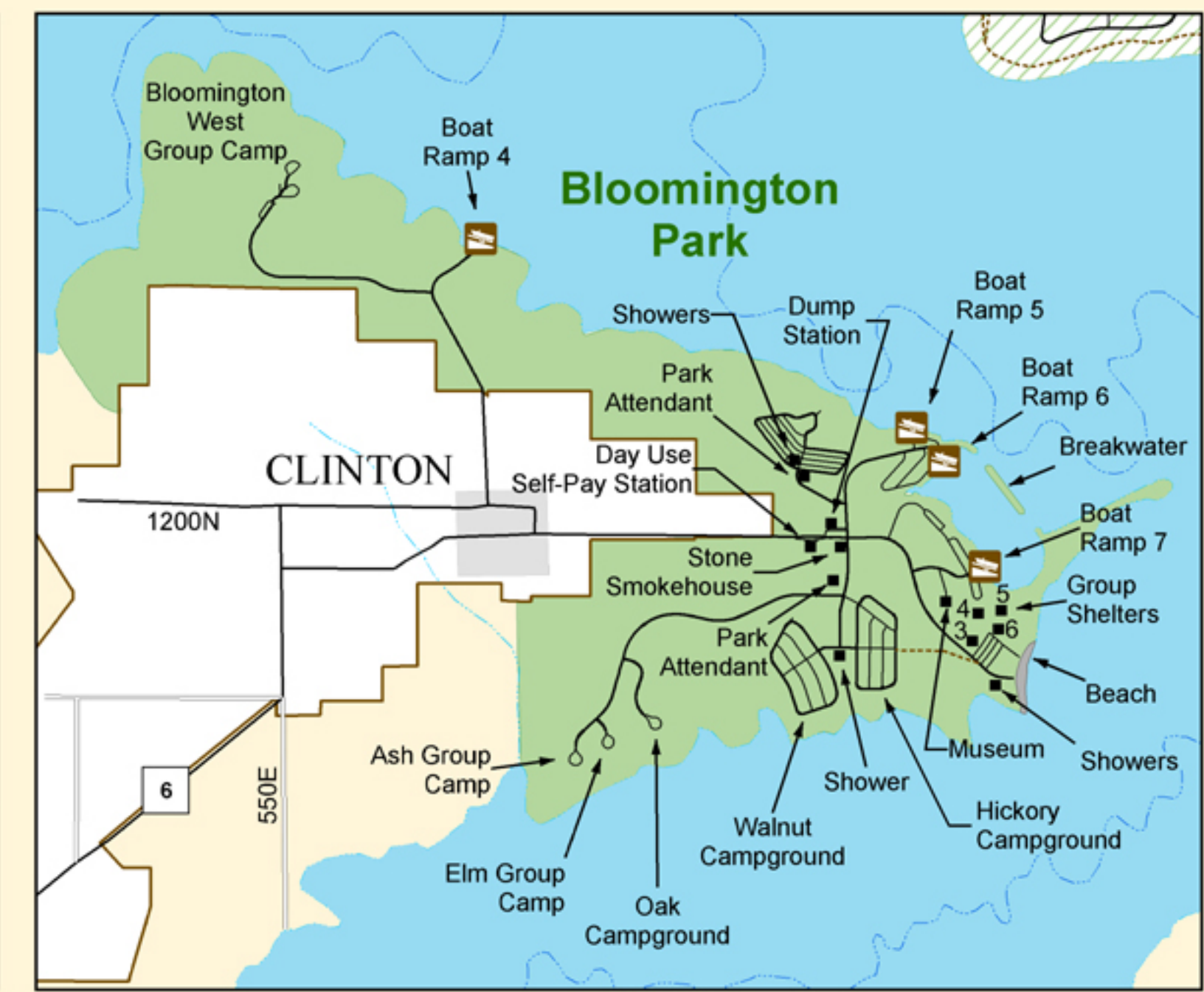
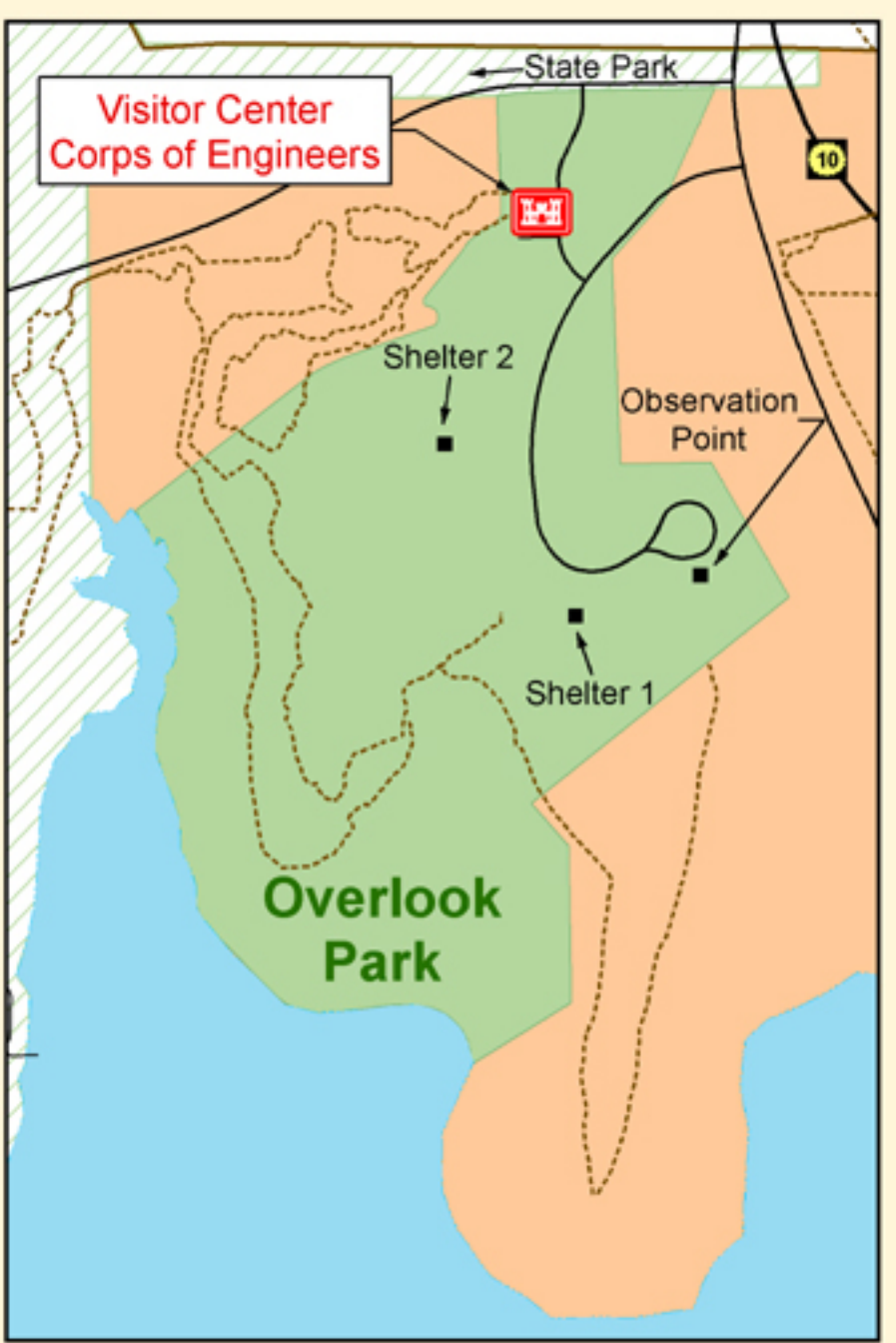
	Public Land Boundary		Paved Road
	Public Land - Hunting Allowed (Restrictions may apply in some areas)		Gravel Road
	Corps Park		Dirt Road
	State Park		Park Trail
	City Park		Rail Road
	Administrative Area - No Hunting		Corps Boat Ramp
	Wildlife Refuge		State Park Boat Ramp
	Wetland		Marina
			Equestrian Trailhead
			Landmark Feature



## LAKE NAVIGATION AID and MARKER SYSTEM



KNOW AND HEED BUOYS AND MARKERS FOR YOUR SAFETY  
United States Aids to Navigation System (USATONS)



RECREATION AREAS	Boat Ramp	Boat Rental & Storage	Public Telephone	Fuel	Picnic Facilities	Restrooms	Water Supply	Showers	Tent Camping Only	Camping	Swimming Beach	Trailer Hookups & Dump Station	Playground Equipment	Hiking Trails	Horse Trails	Bicycle Trails	Golf Course
Woodridge Park (COE)	•	•	•	•	•	•	•	•	•	•	•	•	•	•	•	•	•
Bloomington Park (COE)	•	•	•	•	•	•	•	•	•	•	•	•	•	•	•	•	•
Rockhaven Park (COE)	•	•	•	•	•	•	•	•	•	•	•	•	•	•	•	•	•
Overlook Park (COE)	•	•	•	•	•	•	•	•	•	•	•	•	•	•	•	•	•
Clinton State Park	•	•	•	•	•	•	•	•	•	•	•	•	•	•	•	•	•
Outlet Park (City of Lawrence)	•	•	•	•	•	•	•	•	•	•	•	•	•	•	•	•	•

\* Handicap Accessible Facility Available