



US Army Corps
of Engineers
Rock Island District

PUBLIC NOTICE

Applicant: ADM/Growmark

Date: March 15, 2004

Expires: April 4, 2004

CEMVR-OD-P-2004-242

Section: 10/404

Joint Public Notice
US Army Corps of Engineers
Illinois Environmental Protection Agency
Illinois Department of Natural Resources/Office of Water Resources

1. **Applicant.** ADM/Growmark, #1 Edmund Street, Post Office Box 5188, Peoria, Illinois 61601.
2. **Project Location.** Sections 16 and 17, Township 8 North, Range 8 East; Peoria, Peoria County, Illinois; approximate Illinois River miles 160.6 – 162.3.
3. **Project Description.**

a. Previous Authorization. In August 2001, Department of the Army authorization (CEMVR-OD-P-409880) was granted to add bank stabilization material along this entire stretch of river in areas where there was erosion. There were no plans to place solid riprap along this entire stretch of river. No bank reshaping was planned. This authorization expires December 31, 2005.

b. Current Request. The purpose of the project is to control bank erosion by adding bank stabilization material along this entire stretch of river (approximately 1.7 miles of riverfront). The project consists of the removal of any trees, shrubs, stumps, or other debris along the bank. Material to be used as bank stabilization may be broken concrete with no exposed rebar, riprap material, or 4-foot by 4-foot by 2-foot concrete blocks. If the concrete blocks are used, material will be excavated along the bank to create a stable base prior to placing the concrete blocks. Bank slope is approximately 3:1. No bank reshaping is planned. The riprap will be 1.5 feet thick. Some of the proposed work (not previously authorized in the DA permit above) has been completed (including the installation of the concrete blocks along 520 feet north from approximate river mile 160.6).

NOTE: Processing of the after-the-fact portion of this application was initiated only after appropriate enforcement procedures had been completed pursuant to 33 CFR Part 326. If this after-the-fact authorization is determined to be contrary to the public interest, corrective action will be taken in connection with the work already accomplished.

4. **Agency Review.**

a. Department of the Army, Corps of Engineers. The Department of the Army application is being processed under the provisions of Section 10 of the Rivers and Harbors Act of 1899 (33 U.S.C. 403) and Section 404 of the Clean Water Act (33 U.S.C. 1344).

b. State of Illinois.

(1) The applicant has applied to the Illinois Environmental Protection Agency (IEPA) for water quality certification, or waiver thereof, for the proposed activity in accordance with Section 401 of the Clean Water Act. Certification or waiver indicates that IEPA believes the activity will not violate applicable water quality standards. The review by the IEPA is conducted in accordance with the Illinois water quality standards under 35 Illinois Administrative Code Subtitle C. The water quality standards provide for the IEPA to review individual projects by providing an antidegradation assessment, which includes an evaluation of alternatives to any proposed increase in pollutant loading that may result from this activity. The "Fact Sheet" containing the antidegradation assessment for this proposed project may be found on the IEPA's web site, at www.epa.state.il.us/public-notices/. In the event that the IEPA is unable to

publish the "Fact Sheet" corresponding to the timeframe of this Joint Public Notice, a separate public notice and "Fact Sheet" will be published by the IEPA at the web site identified above. You may also obtain a copy of the "Fact Sheet" by contacting the IEPA at the address or telephone number shown below. Written comments specifically concerning possible impacts to water quality should be addressed to: Illinois Environmental Protection Agency, Bureau of Water, Watershed Management Section, 1021 N. Grand Avenue East, P.O. Box 19276, Springfield, Illinois 62794-9276. A copy of the written comments should be provided to the Corps of Engineers. If you have any questions, please contact IEPA at (217) 782-3362.

(2) The Illinois Department of Natural Resources, Office of Natural Resources (IDNR/OWR), application is being processed pursuant to an Act in Relation to the Regulation of the Rivers, Lakes and Streams of the State of Illinois, Chapter 615, ILCS 5 (Illinois Compiled Statutes (1994)). Comments concerning the IDNR/OWR permit should be addressed to the Illinois Department of Natural Resources, Office of Water Resources, One Natural Resources Way, Springfield, Illinois 62702-1271, with a copy provided to the Corps of Engineers (see paragraph 11. of this public notice for address). Mr. Mike Diedrichsen, IDNR/OWR (217/782-3863), may be contacted for additional information.

5. Historical/Archaeological. This permit area consists of placing rip rap without bank reshaping, but with excavation at the toe of the bank to facilitate placement of large concrete blocks. Based on the nature and location of this project, the Corps of Engineers has determined that there is little potential for significant historic properties to exist or be affected by the project. Therefore, the Corps of Engineers has determined that no further historic properties investigations will be required.

6. Endangered Species. District staff have performed a preliminary review of this application for the potential impact on threatened or endangered species pursuant to Section 7 of the Endangered Species Act as amended. Based upon the information provided and available at this time, our preliminary determination is that the proposed activity would have no effect on federally-listed endangered or threatened species or critical habitat. While no consultation has been initiated with the United States Fish and Wildlife Service (FWS) at this time, we are further coordinating this application with the FWS and the respective resource agencies through this public notice. Accordingly, our preliminary determination is subject to change should further information become available.

7. Dredge/Fill Material Guidelines. The evaluation of the impact of the proposed activity on the public interest will also include application of the guidelines promulgated by the Administrator of the United States Environmental Protection Agency under authority of Section 404(b) of the Clean Water Act (40 CFR Part 230).

8. Public Interest Review. The decision whether to issue the Corps permit will be based on an evaluation of the probable impact including cumulative impacts of the proposed activity on the public interest. That decision will reflect the national concern for both protection and utilization of important resources. The benefit which reasonably may be expected to accrue from the proposal must be balanced against its reasonably foreseeable detriments. All factors which may be relevant to the proposal will be considered including the cumulative effects thereof; among those are conservation, economics, aesthetics, general environmental concerns, wetlands, cultural values, fish and wildlife values, flood hazards, floodplain values, land use, navigation, shoreline erosion and accretion, recreation, water supply and conservation, water quality, energy needs, safety, food production and, in general, the needs and welfare of the people.

9. Who Should Reply. The Corps of Engineers is soliciting comments from the public; Federal, state, and local agencies and officials; Indian Tribes; and other interested parties in order to consider and evaluate the impacts of this proposed activity. Any comments received will be considered by the Corps of Engineers to determine whether to issue, modify, condition or deny a permit for this proposal. To make this decision, comments are used to assess impacts on endangered species, historic properties, water quality, general environmental effects, and the other public interest factors listed above. Comments are used in the preparation of an Environmental Assessment and/or an Environmental Impact Statement pursuant to the National Environmental Policy Act. Comments are also used to determine the need for a public hearing and to determine the overall public interest of the proposed activity. These statements should be submitted on or before the expiration date specified at the top of page 1. These statements should bear upon the adequacy of plans and suitability of locations and should, if appropriate, suggest any changes considered desirable.

10. Public Hearing Requests. Any person may request, in writing, within the comment period specified in this notice, that a public hearing be held to consider this application. Requests for public hearings shall state, with particularity, the reasons for holding a public hearing. A request may be denied if substantive reasons for holding a hearing are not provided.

11. **Reply to the Corps of Engineers.** Comments concerning the Corps permit should be addressed to the District Engineer, U. S. Army Corps of Engineers, Rock Island District, ATTN: OD-P (Wayne Hannel), Clock Tower Building - Post Office Box 2004, Rock Island, Illinois 61204-2004. **Mr. Wayne Hannel (309/794-5378)** may be contacted for additional information.

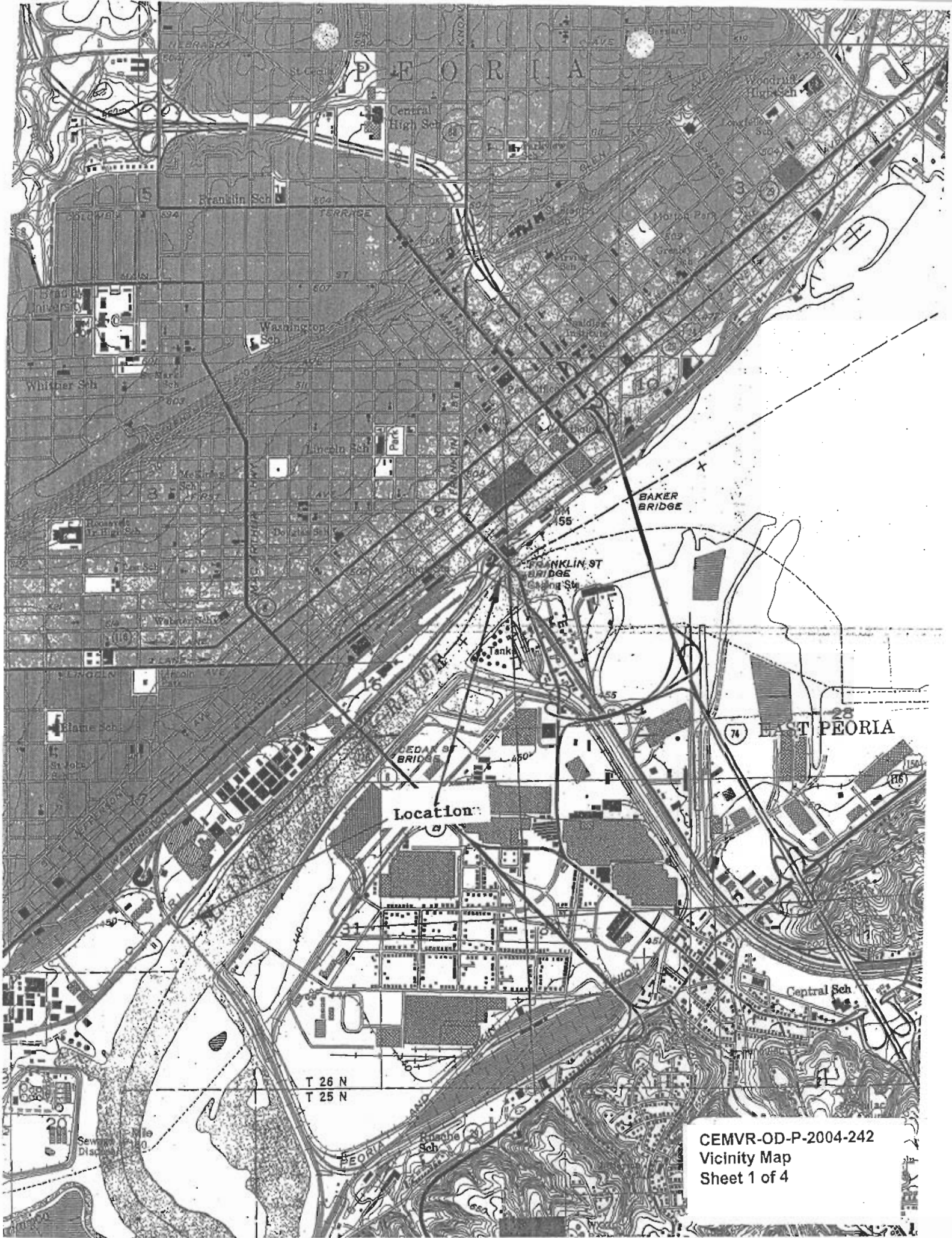
original signed by

Attach
Plan

Wayne Hannel
Project Manager
Regulatory Branch

REQUEST TO POSTMASTERS: Please post this notice conspicuously and continuously until the expiration date specified at the top of page 1.

NOTICE TO EDITORS: This notice is provided as background information for your use in formatting news stories. This notice is not a contract for classified display advertising.

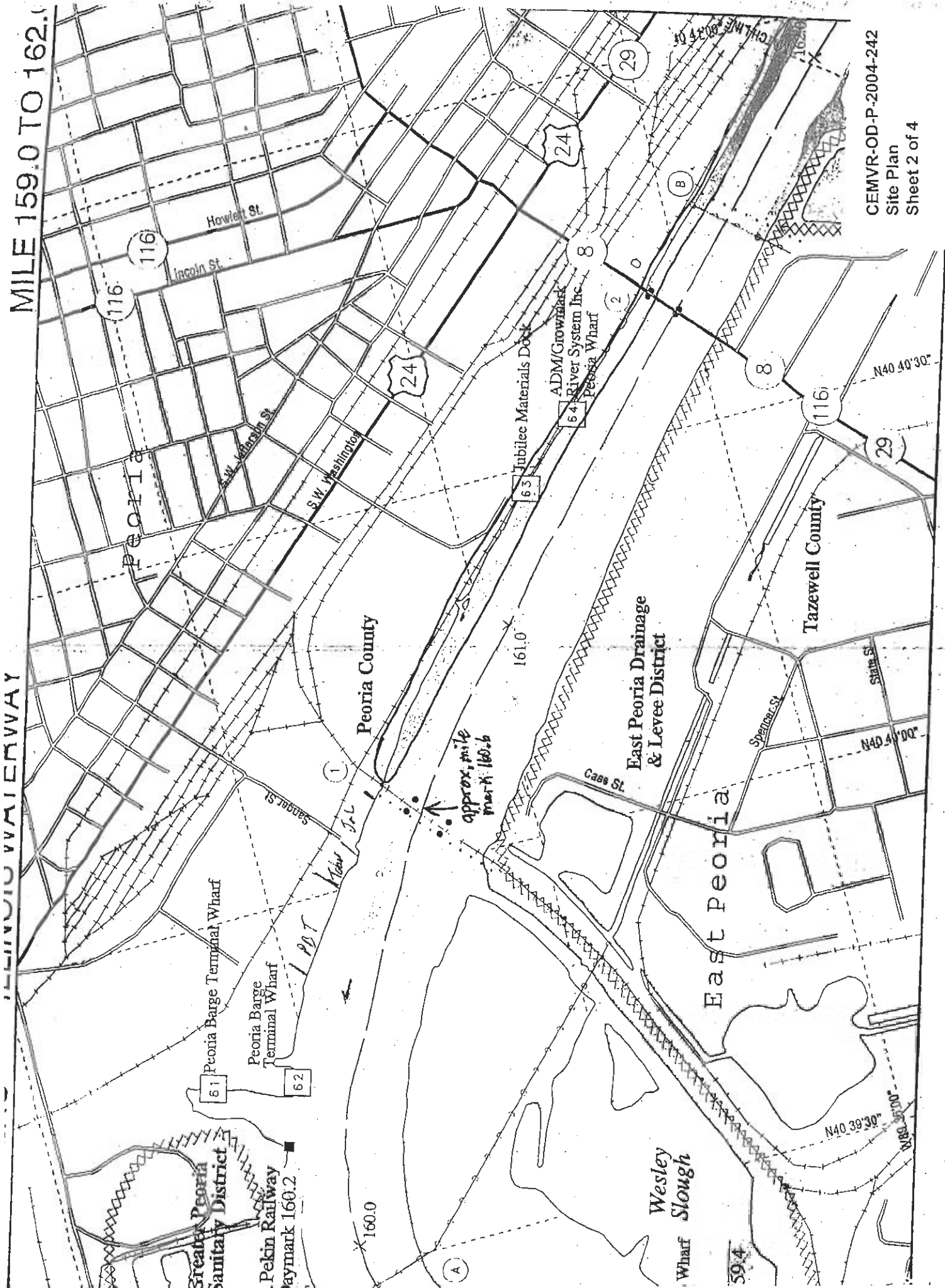


Location

CEMVR-OD-P-2004-242
Vicinity Map
Sheet 1 of 4

MILE 159.0 TO 162.0

ILLINOIS WATERWAY




CEMVR-OD-P-2004-242
 Site Plan
 Sheet 2 of 4

Immediately preceding map No. 1
 of submerged cable and pipeline

Scale 1" = 1000 Feet

Scale 1:12000

US ARMY CORPS OF ENGINEERS ILLINOIS WATERWAY




CEMVR-OD-P-2004-242
 Site Plan
 Sheet 3 of 4

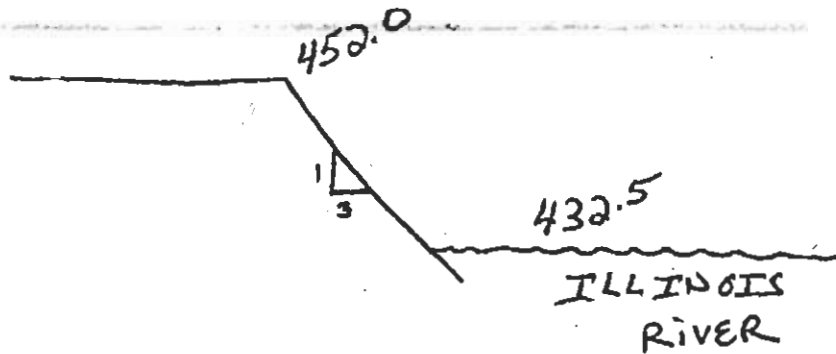
- 1) The legend is located immediately preceding map No. 1
- 2) Barge Facility information and submerged cable and pipeline clearances are located in appendices A and B respectively.

1998

ADM owns the property
 on both sides.



VICINITY MAP



LIST OF ADJACENT PROPERTY OWNERS

NO.	NAME	ADDRESS
1.	U.S. Postal Service	Persimmon St.
2.	Cilco	Persimmon St. Peoria.
3.	Peoria Barge Terminal	Sanger St. Peoria - I
4.		

PROJECT DESCRIPTION:

BANK