




-  Section Lines
-  Cities
-  Watershed

# Blue Earth River Watershed SE Cottonwood/SW Watonwan



USDA-NRCS State Office  
DRAFT June, 2004  
Source: NRCS, USGS, MnDOT, IaDOT