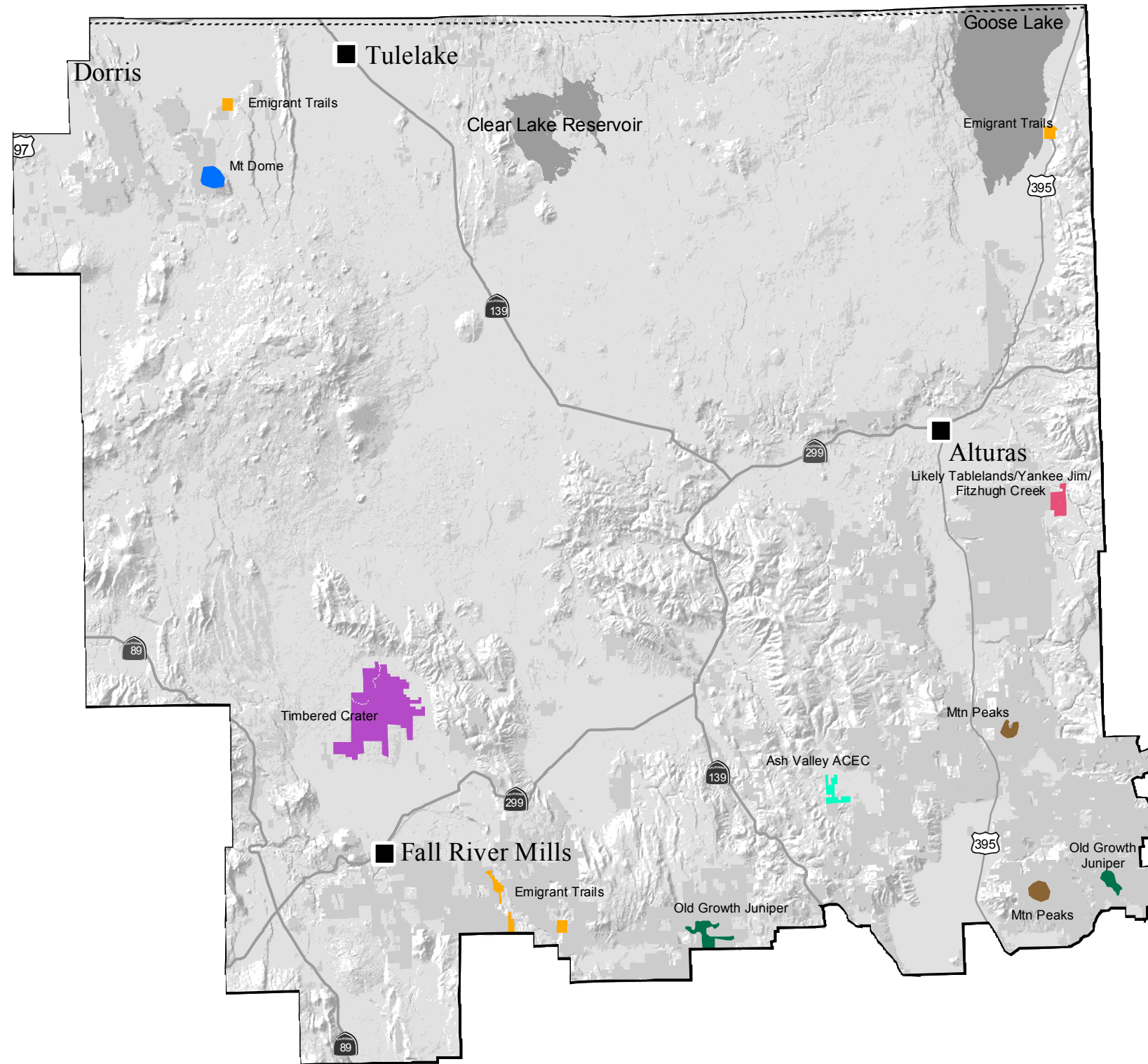


List of Maps

Map	Title
ACEC-1	ACECS AND PROPOSED ACECS
FIRE-1	FUELS TREATMENT
FIRE-3	FIRE MANAGEMENT
EN-1	WIND ENERGY POTENTIAL
LAND-1	LAND TENURE ADJUSTMENT PLAN
GRAZ-1— (28" x 28" map in back cover pocket)	ALLOTMENT MANAGEMENT PRIORITY
SRMA-1	SPECIAL RECREATION MANAGEMENT AREAS
ROS-1	RECREATION OPPORTUNITY SPECTRUM
SOIL-1	SOIL STABILITY
HT-1	HISTORIC TRAILS
SB-1	SCENIC BYWAYS AND VISTA POINTS
WSR-1	WILD AND SCENIC RIVERS
WSA-1	WILDERNESS STUDY AREAS
TRAVEL-1—(28" x 28" map in back cover pocket)	ROUTE INVENTORY
TRAVEL-2	OFF-HIGHWAY VEHICLE DESIGNATIONS
VEG-1— (28" x 28" map in back cover pocket)	VEGETATION TYPES
VEG-2	NOXIOUS WEEDS
VEG-3	SPECIAL STATUS PLANTS
VRM-1	VISUAL RESOURCE MANAGEMENT
WATER-1	WATER QUALITY AND RIPARIAN FUNCTIONAL ASSESSMENT
WATER-2	WATERSHED BOUNDARIES WITHIN THE ALTURAS FIELD OFFICE
WHB-1	WILD HORSE & BURRO
WILD-1	OCCUPIED AND DESIGNATED CRITICAL HABITAT FOR MODOC SUCKER
WILD-2a	WATERFOWL MANAGEMENT
WILD-2b	WATERFOWL MANAGEMENT (CONTINUED).
WILD-3	DEER RANGE
WILD-4	ANTELOPE RANGE
WILD-5	WILDLIFE MANAGEMENT AREAS

ACECS AND PROPOSED ACECS



Legend

- Existing ACEC
- Cities
- Highways
- Lakes
- Bureau of Land Management
- California
- Proposed ACECs
- Emigrant Trails
- Likely Tablelands\Yankee Jim\Fitzhugh Creek
- Mt Dome
- Mtn Peaks
- Old Growth Juniper
- Timbered Crater WSA

U.S. DEPARTMENT OF THE INTERIOR
Bureau of Land Management


ALTURAS FIELD OFFICE
Proposed Resource Management Plan / Final EIS



Fall 2006



No warranty is made by the Bureau of Land Management as to the accuracy, reliability, or completeness of these data for individual or aggregate use with other data. Original data were compiled from various sources. This information may not meet National Map Accuracy Standards. This product was developed through digital means and may be updated without notification.

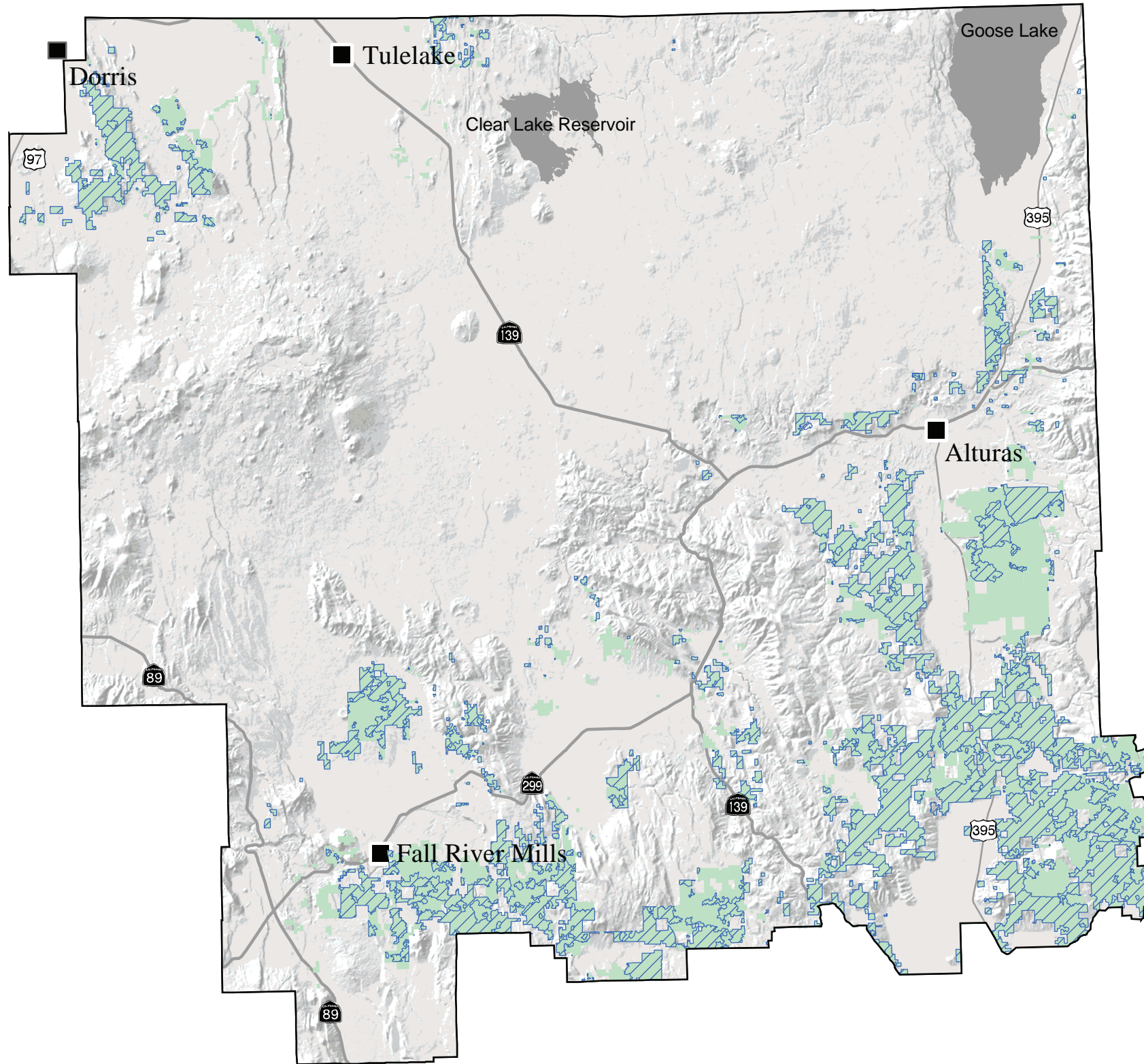


0 5 10 15 Kilometers

0 5 10 15 Miles

Map: FIRE - 1

FUELS TREATMENT



Legend

- Cities
- Highways
- Lakes
- ▨ BLM Lands Identified For Juniper Treatments
- BLM Lands Proposed For Fuel Treatments

U.S. DEPARTMENT OF THE INTERIOR
Bureau of Land Management
ALTURAS FIELD OFFICE
Proposed Resource Management Plan / Final EIS

Fall 2006



No warranty is made by the Bureau of Land Management as to the accuracy, reliability, or completeness of these data for individual or aggregate use with other data. Original data were compiled from various sources. This information may not meet National Map Accuracy Standards. This product was developed through digital means and may be updated without notification.



0 5 10 15 20 Kilometers

0 5 10 15 20 Miles

FIRE MANAGEMENT

Legend

- Cities
- Highways
- Lakes
- Bureau of Land Management
- ⋯ California

Suppression Types

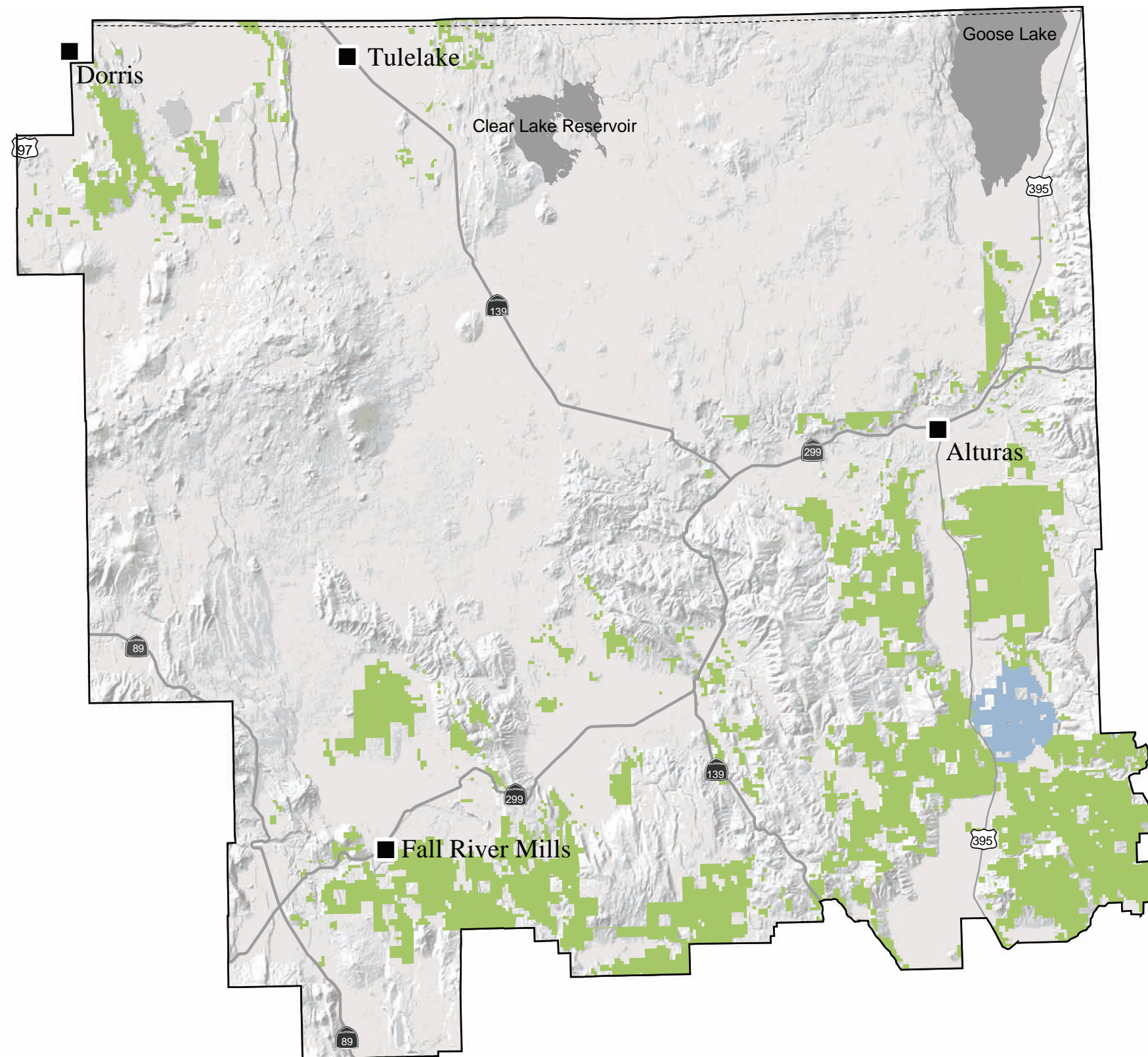
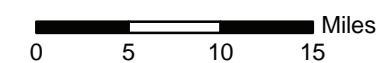
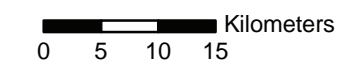
- Appropriate Management Response
- Wildland Fire Use

U.S. DEPARTMENT OF THE INTERIOR
Bureau of Land Management

ALTURAS FIELD OFFICE
Proposed Resource Management Plan / Final EIS

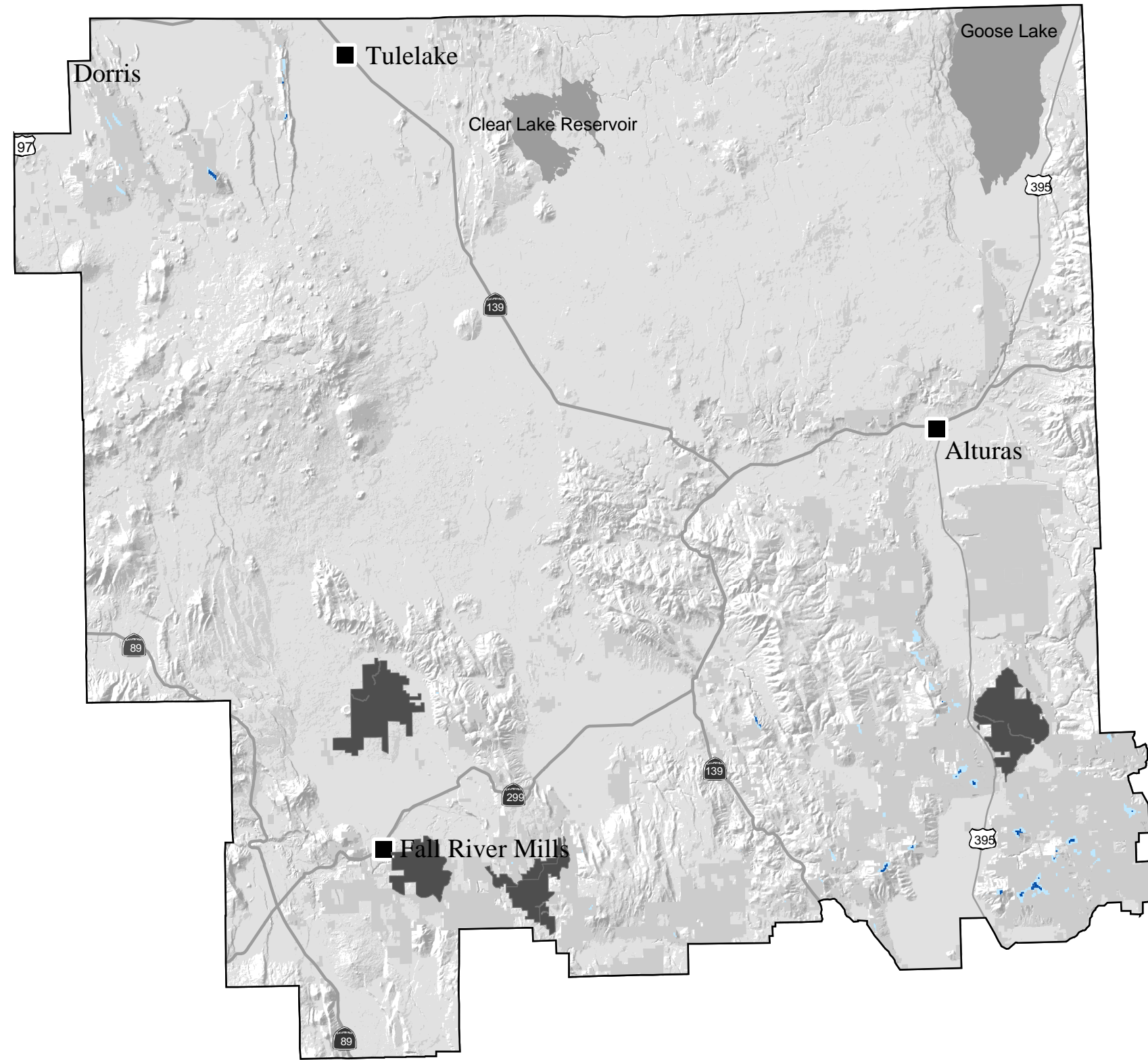
Fall 2006

No warranty is made by the Bureau of Land Management as to the accuracy, reliability, or completeness of these data for individual or aggregate use with other data. Original data were compiled from various sources. This information may not meet National Map Accuracy Standards. This product was developed through digital means and may be updated without notification.



Map: EN - 1

Wind Energy Potential



Legend

- Cities
- Highways
- Lakes
- Bureau of Land Management

Data provided by:
U.S. Department of Energy
National Renewable Energy Laboratory

Wind Energy Potential

- Low
- Excluded Area
- Medium
- High

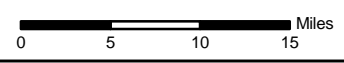
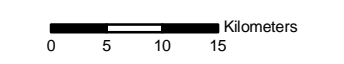
U.S. DEPARTMENT OF THE INTERIOR
Bureau of Land Management

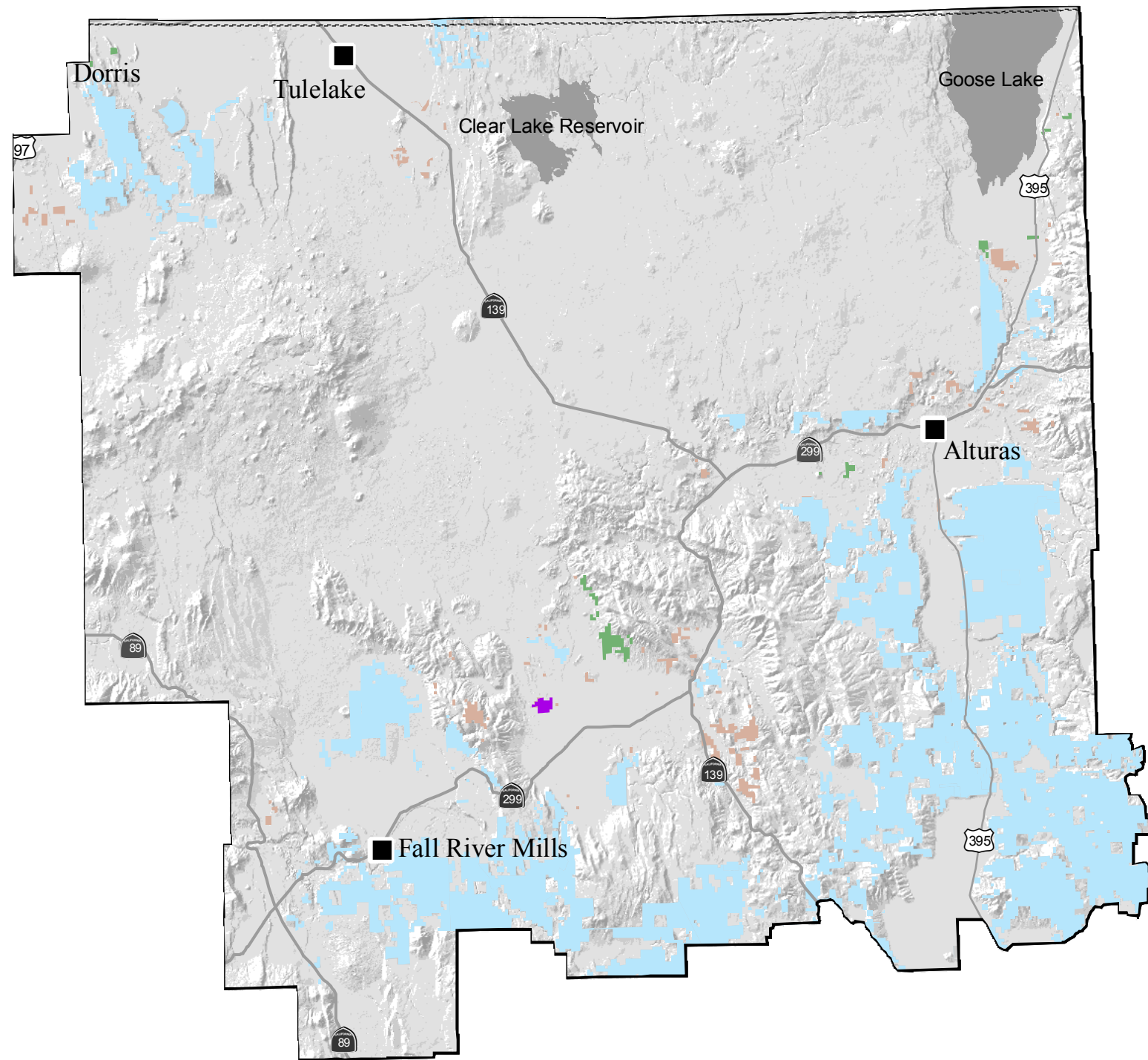
ALTURAS FIELD OFFICE
Proposed Resource Management Plan / Final EIS

Fall 2006



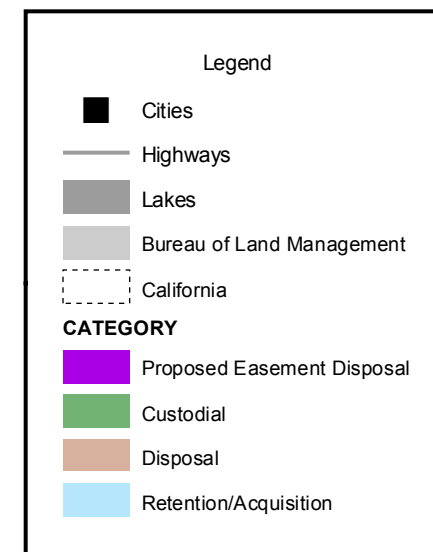
No warranty is made by the Bureau of Land Management as to the accuracy, reliability, or completeness of these data for individual or aggregate use with other data. Original data were compiled from various sources. This information may not meet National Map Accuracy Standards. This product was developed through digital means and may be updated without notification.





Map: LAND - 1

LAND TENURE ADJUSTMENT PLAN



U.S. DEPARTMENT OF THE INTERIOR
Bureau of Land Management

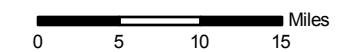
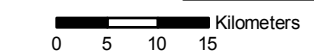
ALTURAS FIELD OFFICE
Proposed Resource Management Plan / Final EIS



Fall 2006



No warranty is made by the Bureau of Land Management as to the accuracy, reliability, or completeness of these data for individual or aggregate use with other data. Original data were compiled from various sources. This information may not meet National Map Accuracy Standards. This product was developed through digital means and may be updated without notification.



Map: GRAZ - 1

ALLOTMENT MANAGEMENT PRIORITY

Legend

- Cities
- Highways
- Lakes
- Bureau of Land Management
- California
- Allotment Boundaries
- Category 1 - Standards not met due to livestock grazing
- Category 2 - All Standards are met
- Category 3 - Status not known
- Category 4 - Not met, causes other than grazing


U.S. DEPARTMENT OF THE INTERIOR
Bureau of Land Management

ALTURAS FIELD OFFICE
Proposed Resource Management Plan / Final EIS

Fall 2006

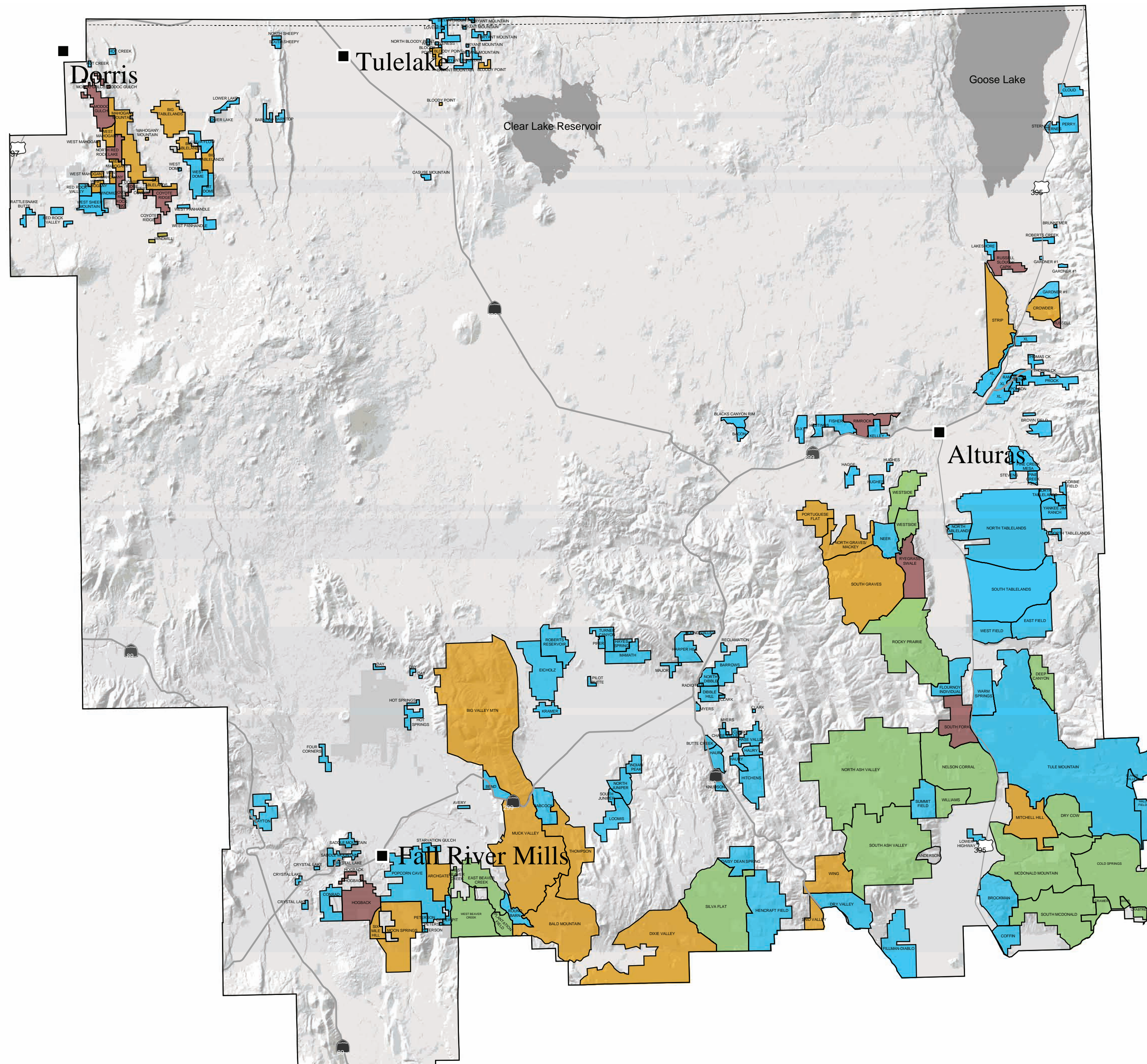


No warranty is made by the Bureau of Land Management as to the accuracy, reliability, or completeness of these data for individual or aggregate use with other data. Original data were compiled from various sources. This information may not meet National Map Accuracy Standards. This product was developed through digital means and may be updated without notification.

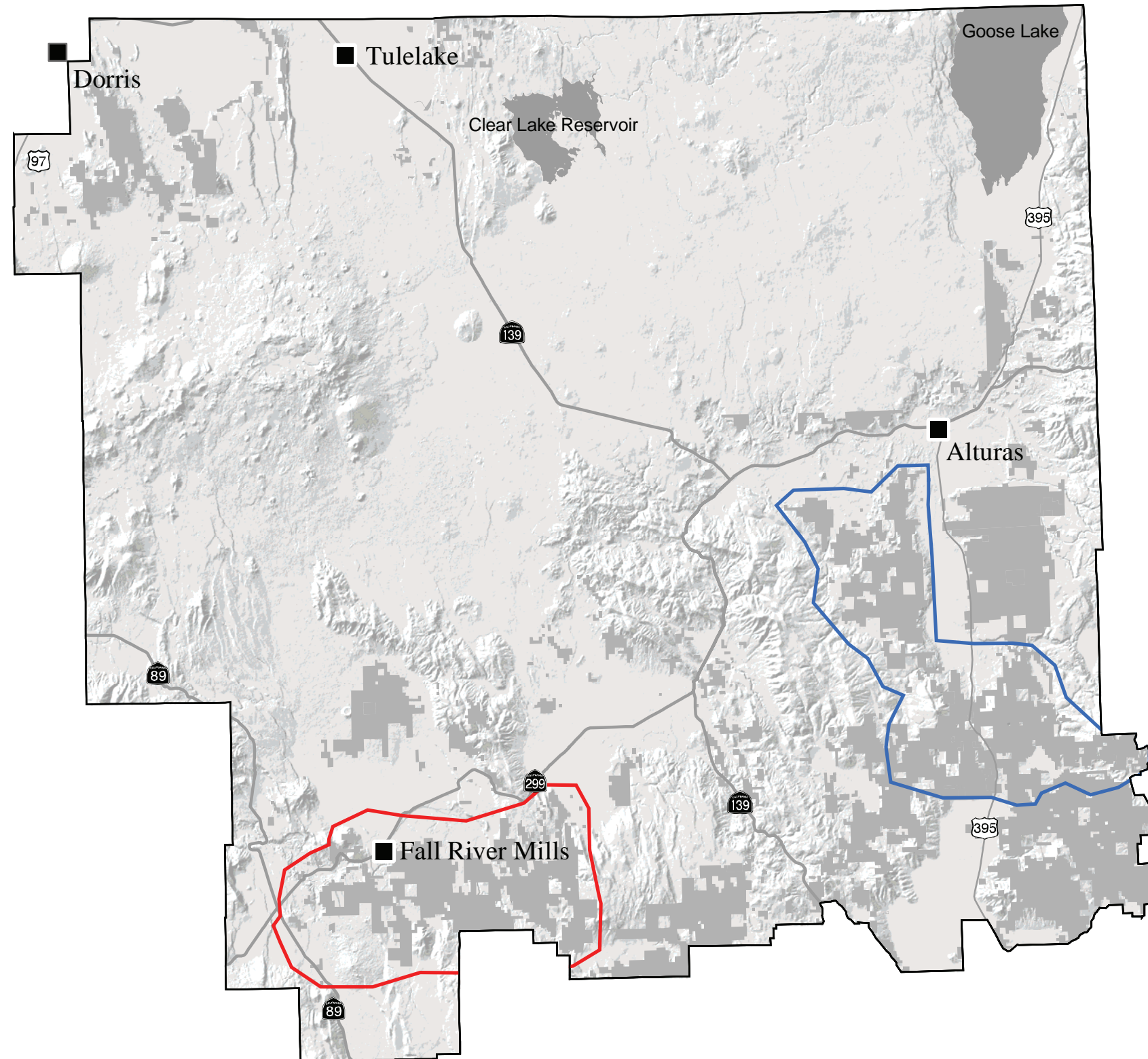


0 5 10 15 Kilometers

0 5 10 15 Miles



Map: SRMA - 1
**SPECIAL RECREATION
 MANAGEMENT AREAS**



Legend

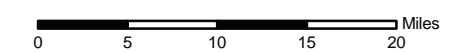

- Cities
- Highways
- Lakes
- Bureau of Land Management (BLM) Administered Lands
- Special Recreation Mgmt. Areas**
- ▭ Infernal Caverns/Rocky Prairie
- ▭ Pit River

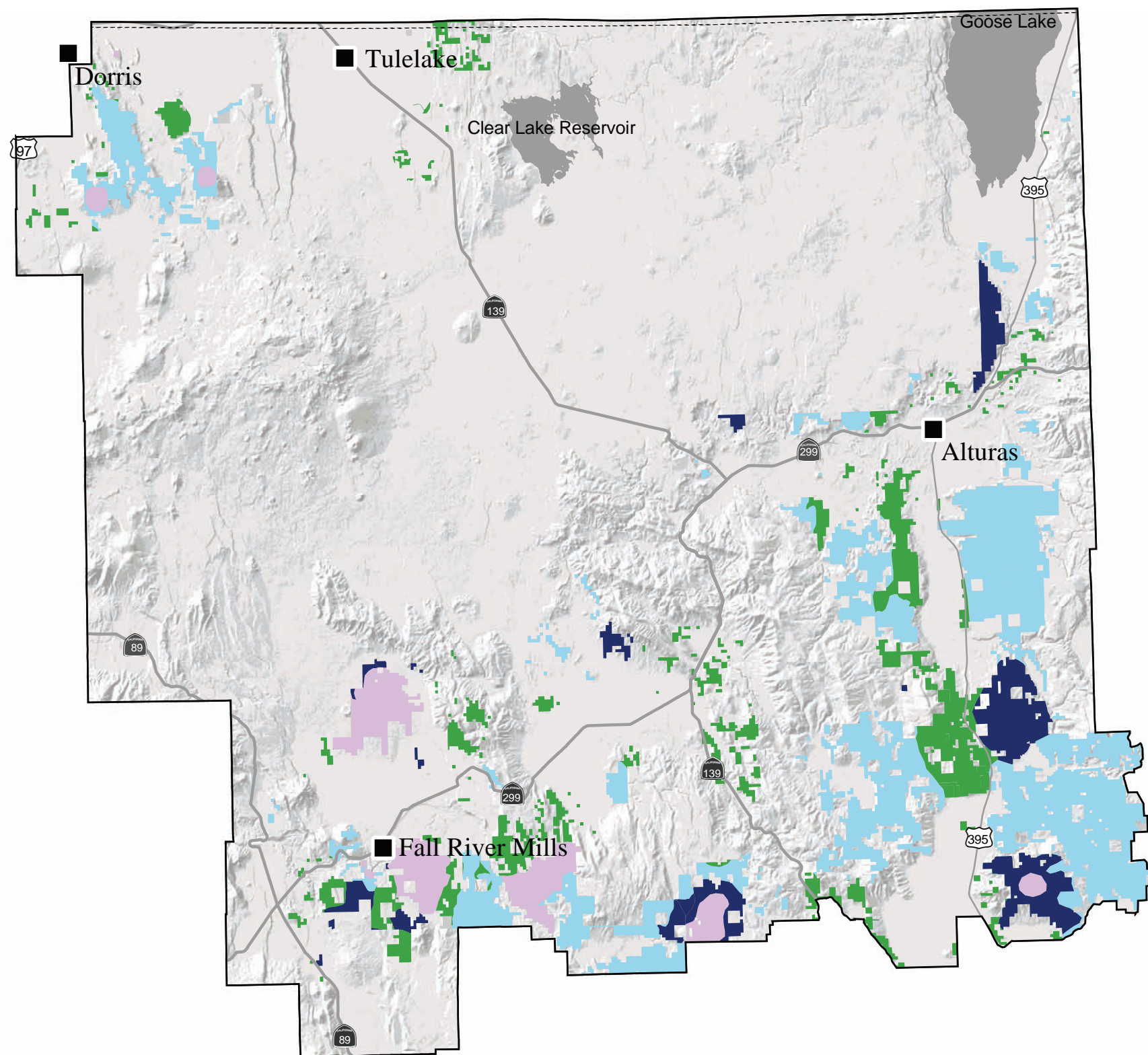
U.S. DEPARTMENT OF THE INTERIOR
 Bureau of Land Management
 ALTURAS FIELD OFFICE
 Proposed Resource Management Plan / Final EIS

Fall 2006



No warranty is made by the Bureau of Land Management as to the accuracy, reliability, or completeness of these data for individual or aggregate use with other data. Original data were compiled from various sources. This information may not meet National Map Accuracy Standards. This product was developed through digital means and may be updated without notification.





Map: ROS - 1

RECREATION OPPORTUNITY SPECTRUM

Legend

- Cities
- Highways
- Lakes
- Bureau of Land Management
- California

Class

- Primitive
- Semi-Primitive Non-Motorized
- Semi-Primitive Motorized
- Roded Natural

U.S. DEPARTMENT OF THE INTERIOR
Bureau of Land Management

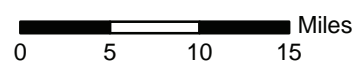


ALTURAS FIELD OFFICE
Proposed Resource Management Plan / Final EIS



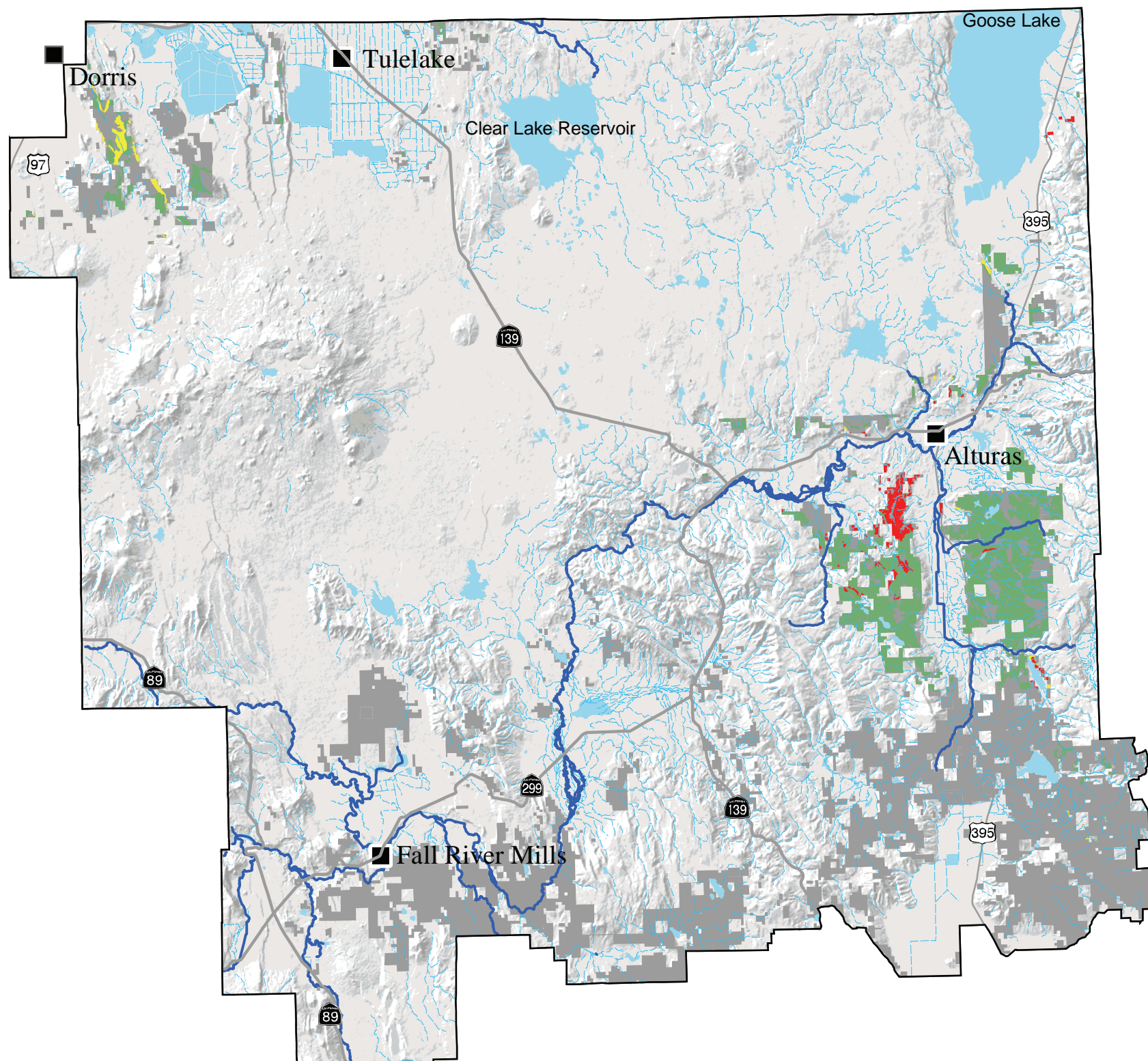
Fall 2006



No warranty is made by the Bureau of Land Management as to the accuracy, reliability, or completeness of these data for individual or aggregate use with other data. Original data were compiled from various sources. This information may not meet National Map Accuracy Standards. This product was developed through digital means and may be updated without notification.



Map: SOILS - 1
 Soil Stability
 Existing Conditions



Legend

- Cities
- Highways
- Lakes
- Bureau of Land Management (BLM) Administered Lands

Land Health Assessment Ranking

- Non-Functional
- Functional At Risk
- Proper Functioning Condition



U.S. DEPARTMENT OF THE INTERIOR
 Bureau of Land Management

ALTURAS FIELD OFFICE
 Proposed Resource Management Plan / Final EIS

Fall 2006



No warranty is made by the Bureau of Land Management as to the accuracy, reliability, or completeness of these data for individual or aggregate use with other data. Original data were compiled from various sources. This information may not meet National Map Accuracy Standards. This product was developed through digital means and may be updated without notification.



Map: HT - 1

HISTORIC TRAILS

Legend

- Cities
- Highways
- Lakes
- Bureau of Land Management
- - - California
- Applegate
- Applegate-Lassen
- Burnett Cutoff
- Lassen
- Yreka
- ◆ Coordinated Historic Plan
- ◆ Interpretive Location

U.S. DEPARTMENT OF THE INTERIOR
Bureau of Land Management
ALTURAS FIELD OFFICE
Proposed Resource Management Plan / Final EIS



Fall 2006

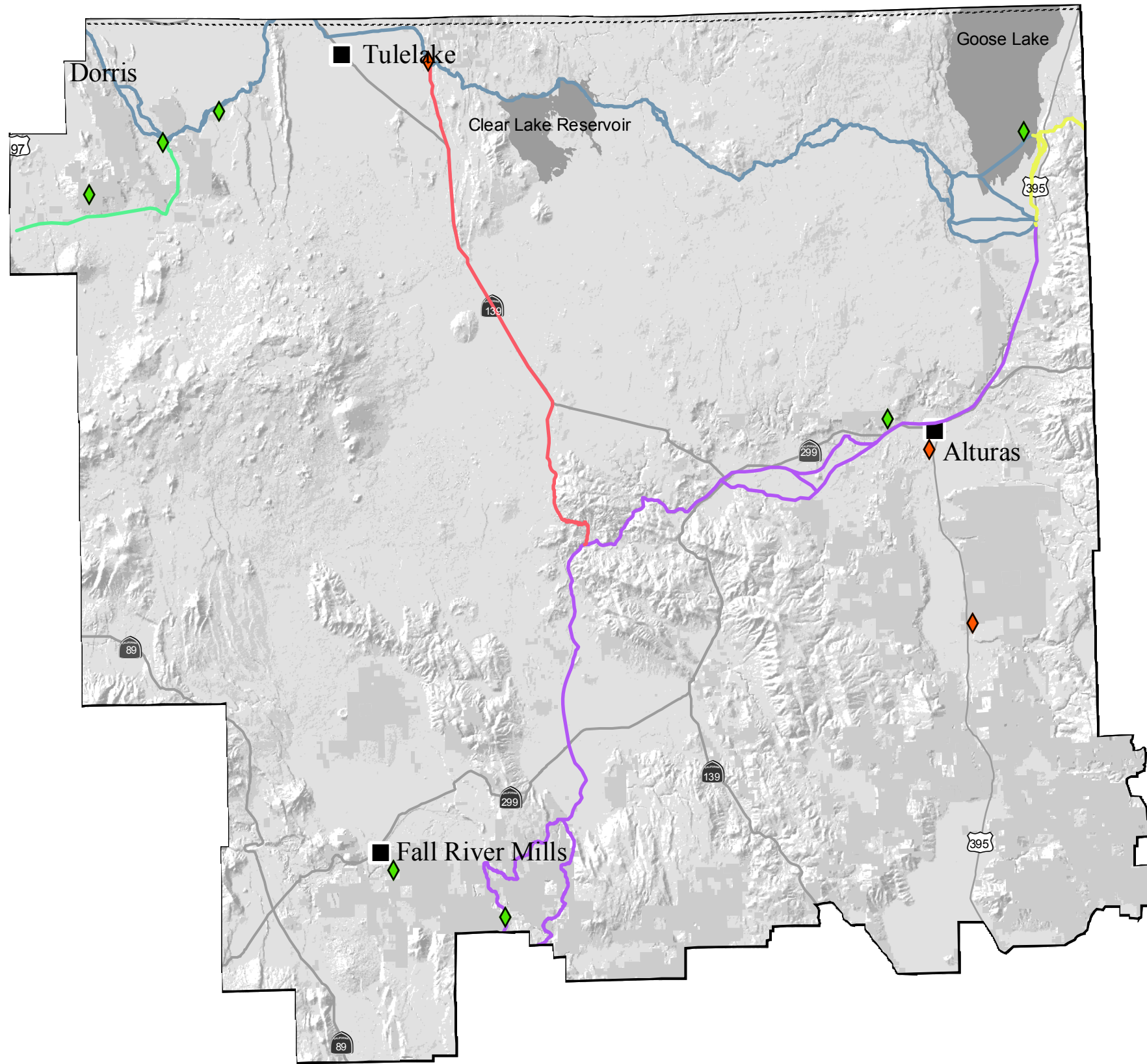


No warranty is made by the Bureau of Land Management as to the accuracy, reliability, or completeness of these data for individual or aggregate use with other data. Original data were compiled from various sources. This information may not meet National Map Accuracy Standards. This product was developed through digital means and may be updated without notification.



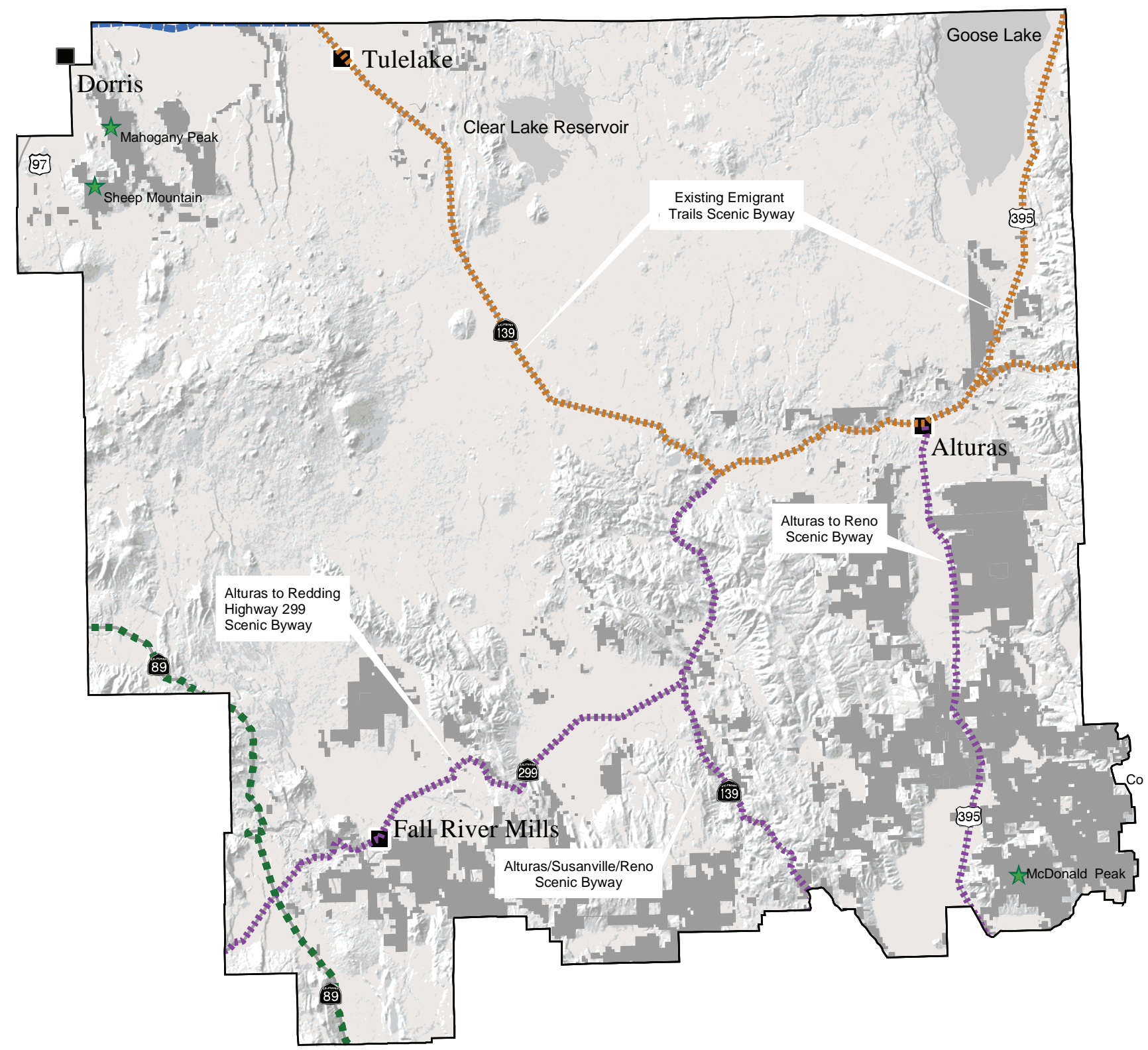
0 5 10 15 Kilometers

0 5 10 15 Miles



Map: SB - 1

SCENIC BYWAYS AND VISTA POINTS



Legend

- Cities
- Highways
- Lakes
- Bureau of Land Management (BLM) Administered Lands
- ⋯ Proposed Scenic Byways

Existing Scenic Byways

- ⋯ Emigrant Trails
- ⋯ Shasta Volcanic Scenic Byway
- ⋯ Volcanic Legacy Scenic Byway

★ Proposed Vista Points



U.S. DEPARTMENT OF THE INTERIOR
Bureau of Land Management

ALTURAS FIELD OFFICE
Proposed Resource Management Plan / Final EIS

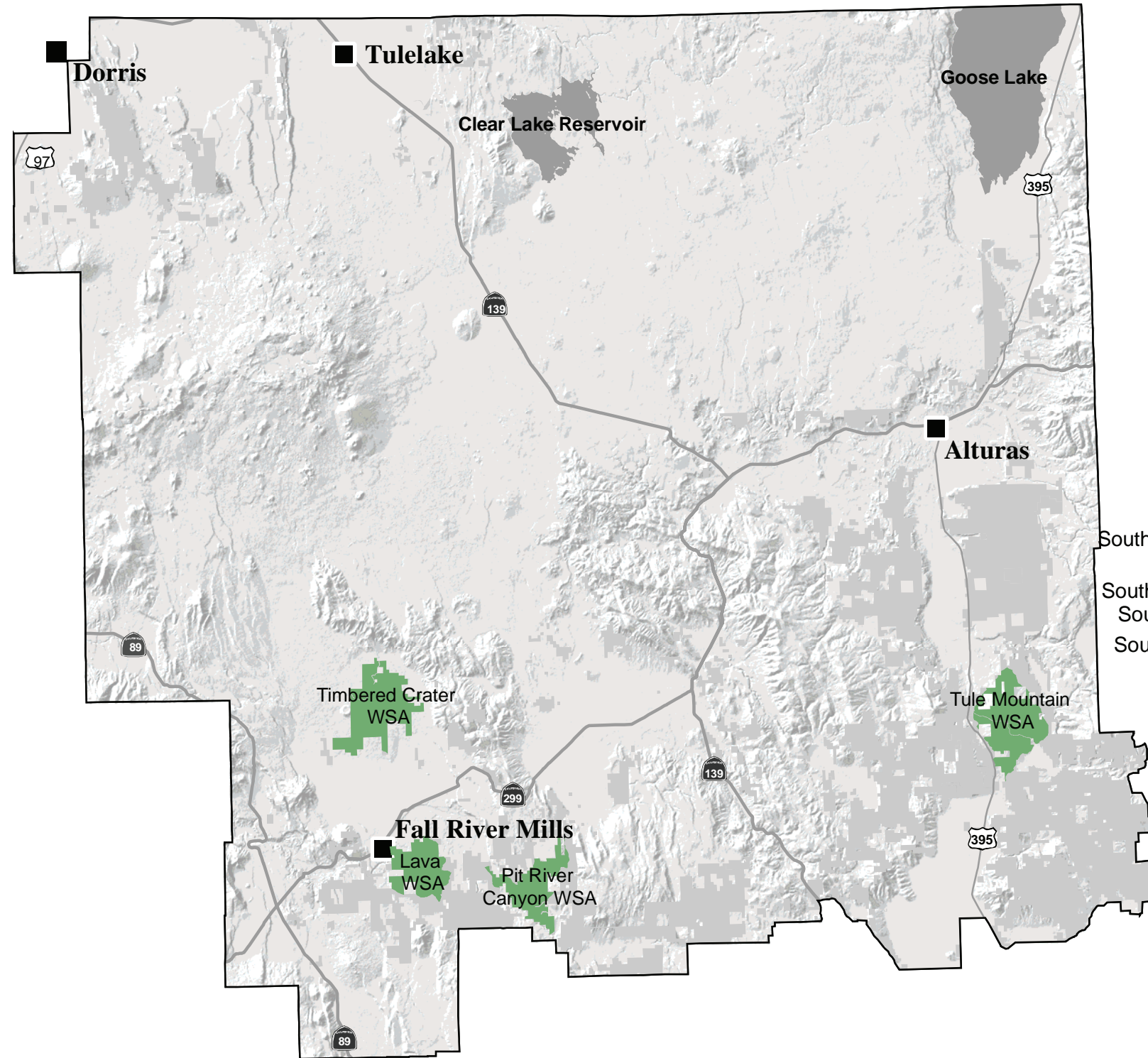
Fall 2006



No warranty is made by the Bureau of Land Management as to the accuracy, reliability, or completeness of these data for individual or aggregate use with other data. Original data were compiled from various sources. This information may not meet National Map Accuracy Standards. This product was developed through digital means and may be updated without notification.



Wilderness Study Areas



Legend

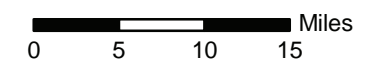

- Cities
- Highways
- Lakes
- Bureau of Land Management
- Wilderness Study Area

**U.S. DEPARTMENT OF THE INTERIOR
Bureau of Land Management**

**ALTURAS FIELD OFFICE
Proposed Resource Management Plan / Final EIS**

Fall 2006

No warranty is made by the Bureau of Land Management as to the accuracy, reliability, or completeness of these data for individual or aggregate use with other data. Original data were compiled from various sources. This information may not meet National Map Accuracy Standards. This product was developed through digital means and may be updated without notification.



Map: WSR - 1

WILD AND SCENIC RIVERS

LEGEND

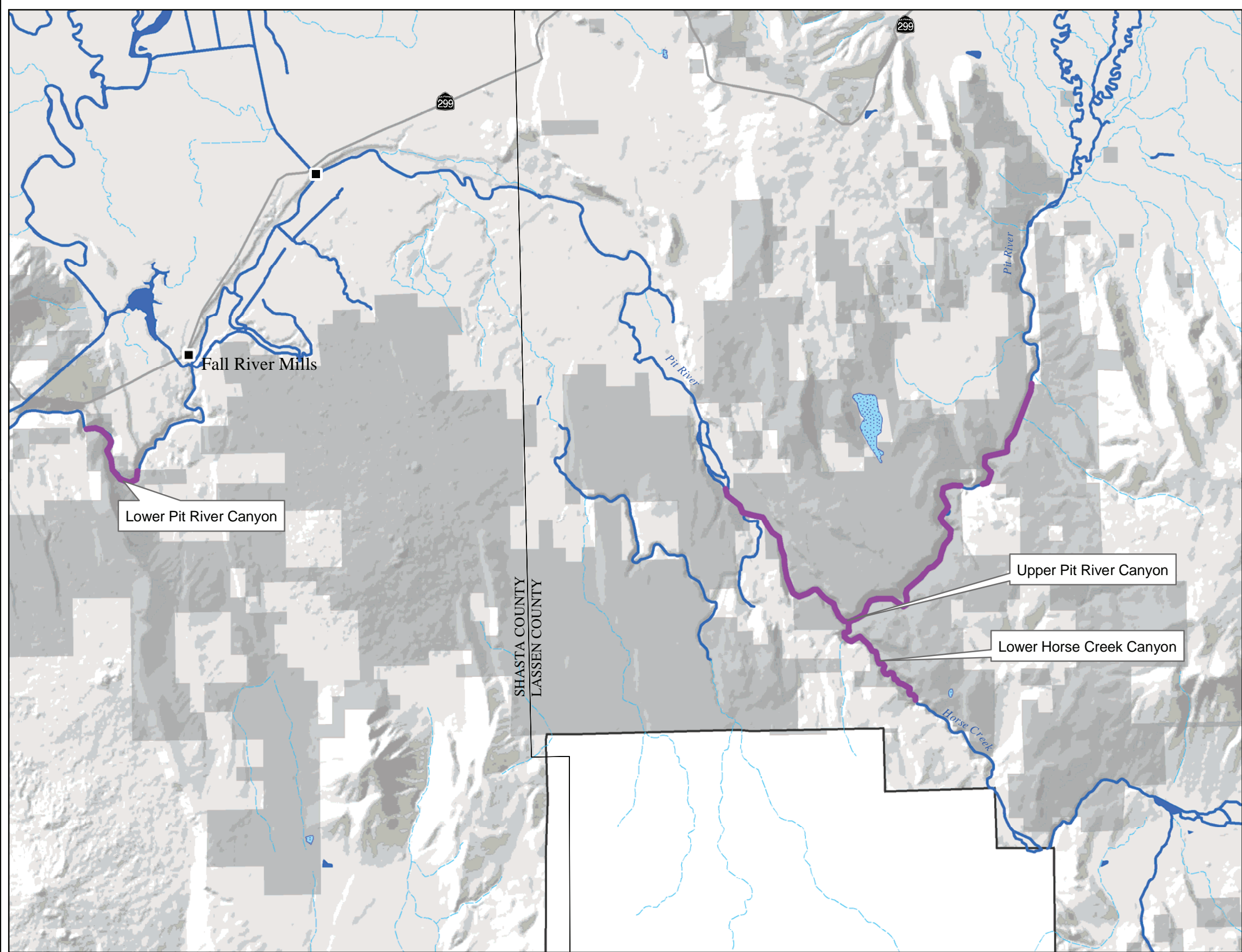
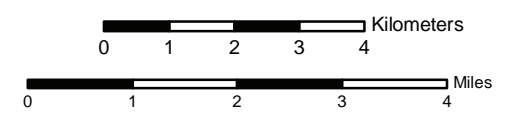
- Cities
- Highways
- Bureau of Land Management (BLM) Administered Lands
- Proposed Wild and Scenic Rivers
- - - Intermittent Streams
- Perennial Streams

U.S. DEPARTMENT OF THE INTERIOR
Bureau of Land Management
ALTURAS FIELD OFFICE
Proposed Resource Management Plan / Final EIS

Fall 2006

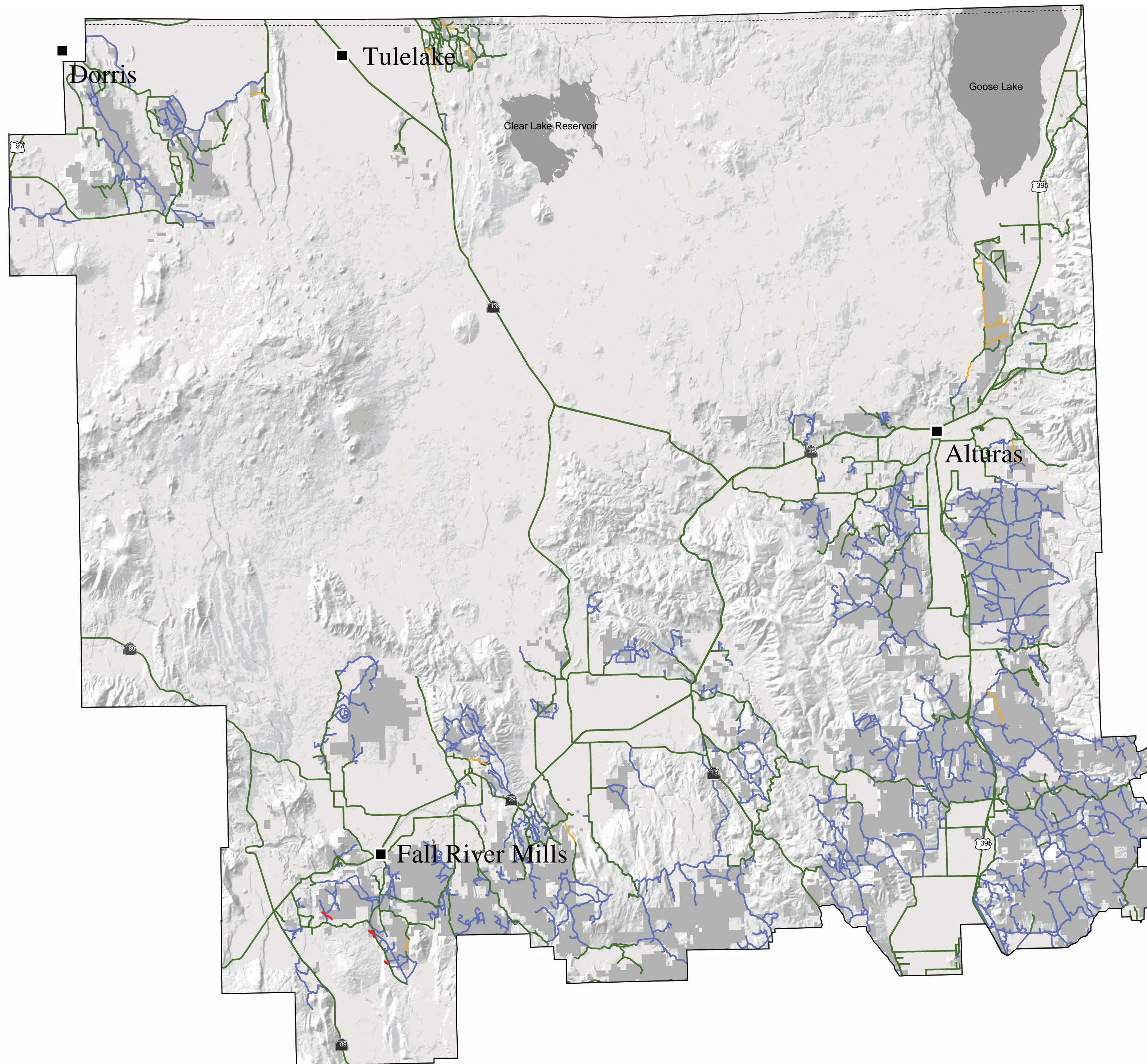


No warranty is made by the Bureau of Land Management as to the accuracy, reliability, or completeness of these data for individual or aggregate use with other data. Original data were compiled from various sources. This information may not meet National Map Accuracy Standards. This product was developed through digital means and may be updated without notification.



Map: TRAVEL - 1

Route Inventory



Legend

- Cities
- Lakes
- Bureau of Land Management
- California
- 2 Wheel Drive
- 4 Wheel Drive
- All Terrain Vehicles
- Non-Motorized


U.S. DEPARTMENT OF THE INTERIOR
Bureau of Land Management

ALTURAS FIELD OFFICE
Proposed Resource Management Plan / Final EIS

Fall 2006



No warranty is made by the Bureau of Land Management as to the accuracy, reliability, or completeness of these data for individual or aggregate use with other data. Original data were compiled from various sources. This information may not meet National Map Accuracy Standards. This product was developed through digital means and may be updated without notification.



0 5 10 15 Kilometers

0 5 10 15 Miles

Map: TRAVEL - 2
Off Highway Vehicle Designations

- Cities
- Highways
- Other Routes
- Lakes
- Bureau of Land Management
- California
- Wilderness Study Areas

Designation

- Closed
- Closed Dec 1- Apr 15
- Closed Feb - Apr Approximately
- Closed Mar 1- May 15
- Closed Nov 15 - Apr 15
- Closed Nov 15 - Jun 15
- Designated Roads & Trails Only Nov 15-Apr 15
- Designated Roads & Trails Only
- Open

All BLM Routes not otherwise designated are limited to existing roads and trails

U.S. DEPARTMENT OF THE INTERIOR
Bureau of Land Management
ALTURAS FIELD OFFICE
Proposed Resource Management Plan / Final EIS



Fall 2006

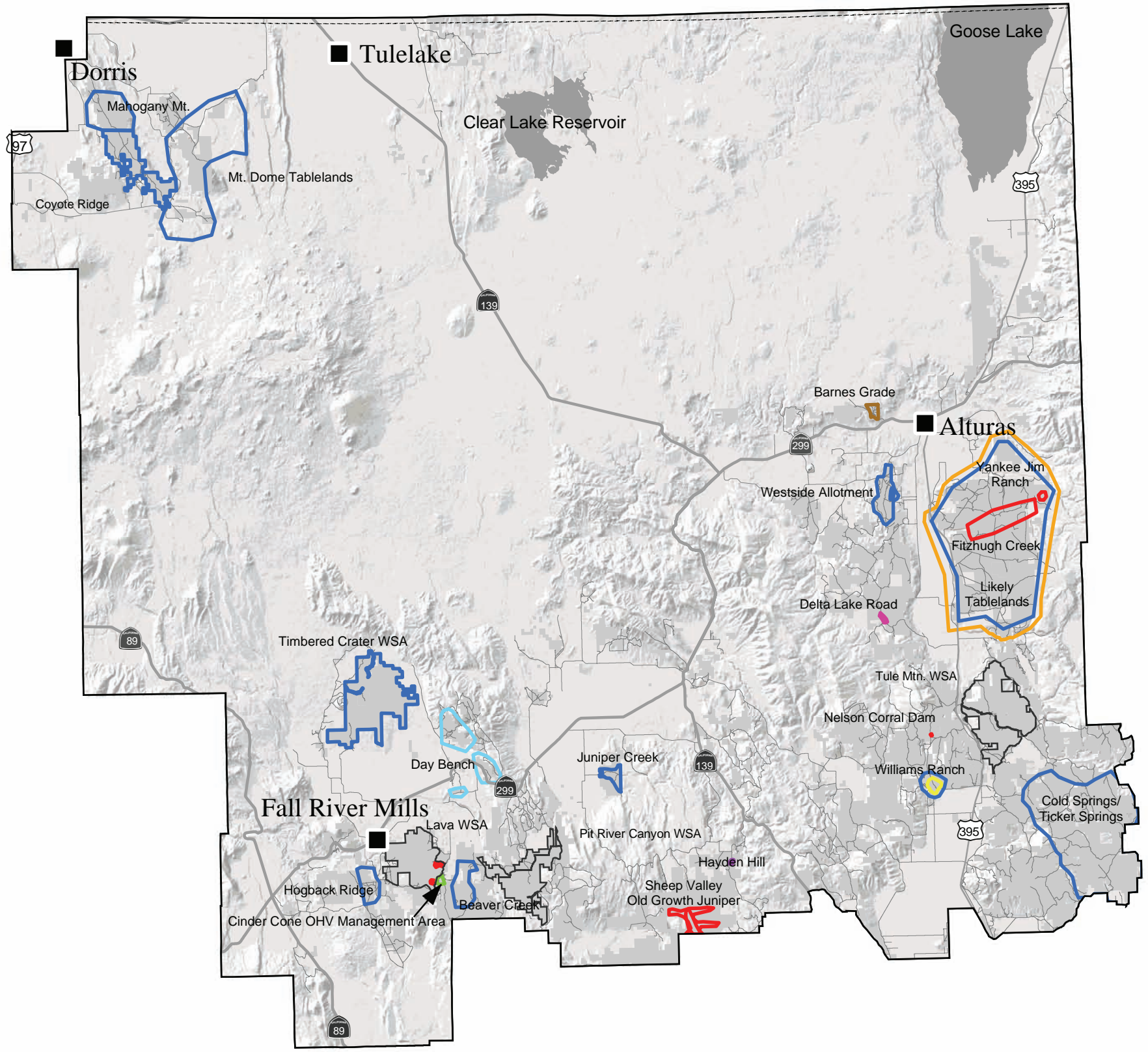


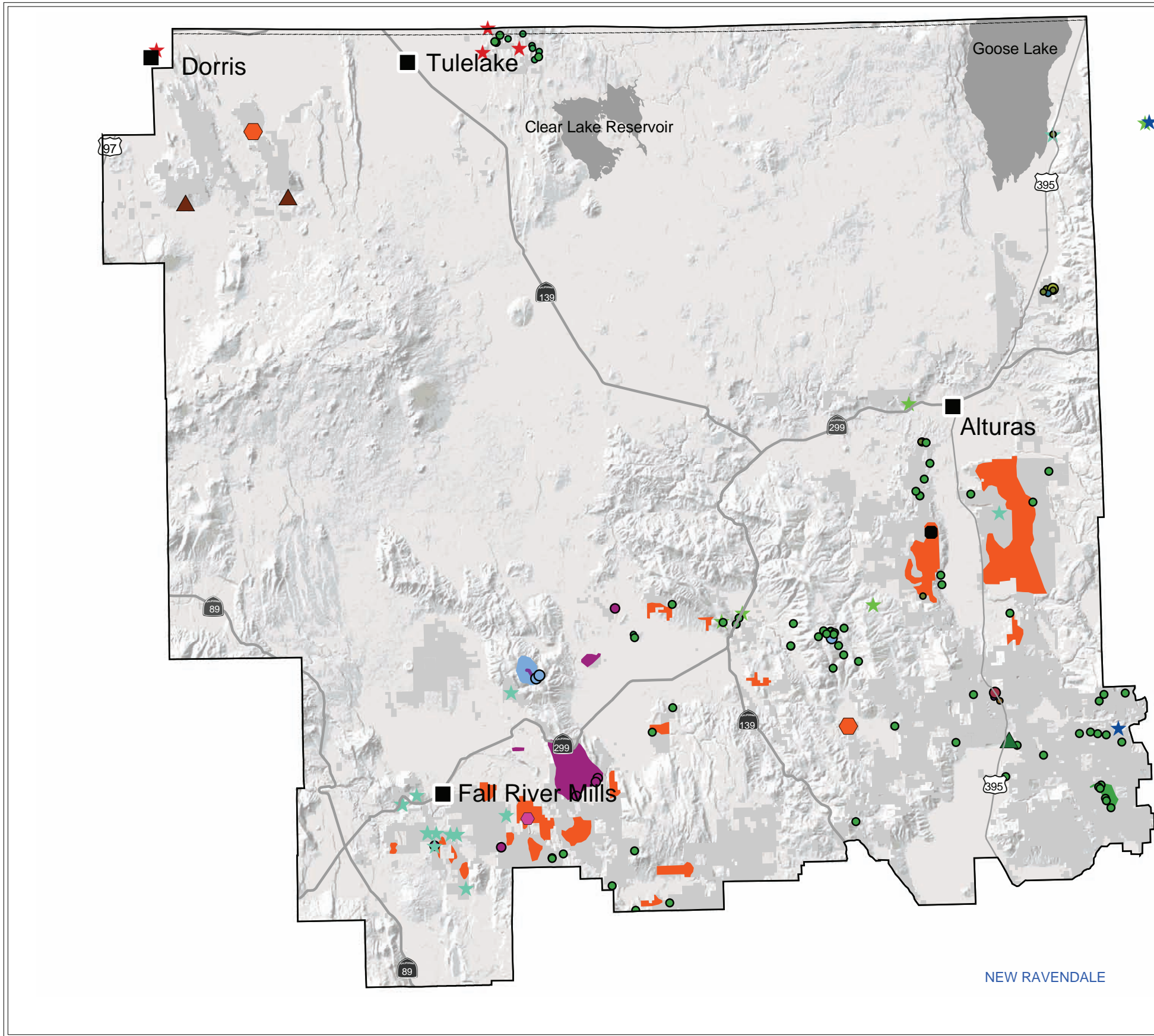
No warranty is made by the Bureau of Land Management as to the accuracy, reliability, or completeness of these data for individual or aggregate use with other data. Original data were compiled from various sources. This information may not meet National Map Accuracy Standards. This product was developed through digital means and may be updated without notification.



0 5 10 15 Kilometers

0 5 10 15 Miles





Map: VEG - 2
NOXIOUS WEEDS

Legend

■ Cities	● MEDIT. SAGE
— Highways	⬡ MEDUSAHEAD
■ Lakes	● MUSK THISTLE
■ Bureau of Land Management	■ PERENNIAL PEPPERWEED
- - - California	● RUSSIAN KNAPWEED
Weed Name	▲ RUSSIAN THISTLE
★ BULL THISTLE	● SCOTCH THISTLE
● CANADA THISTLE	● SONCHUS
▲ DALMATIAN TOADFLAX	● SPOTTED KNAPWEED
● DIFFUSE KNAPWEED	● SQUARROSE KNAPWEED
★ DYERS WOAD	● ST. JOHNSWORT
● HOUNDSTONGUE	★ YELLOW STARThISTLE
★ LEAFY SPURGE	— OTHER
	— SCOTCH THISTLE
	— YELLOW STARThISTLE
	■ HOUNDSTONGUE
	■ SCOTCH THISTLE
	■ SQUARROSE KNAPWEED

U.S. DEPARTMENT OF THE INTERIOR
 Bureau of Land Management

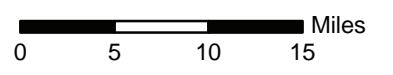

ALTURAS FIELD OFFICE
 Porposed Resource Management Plan / Final EIS



Fall 2006

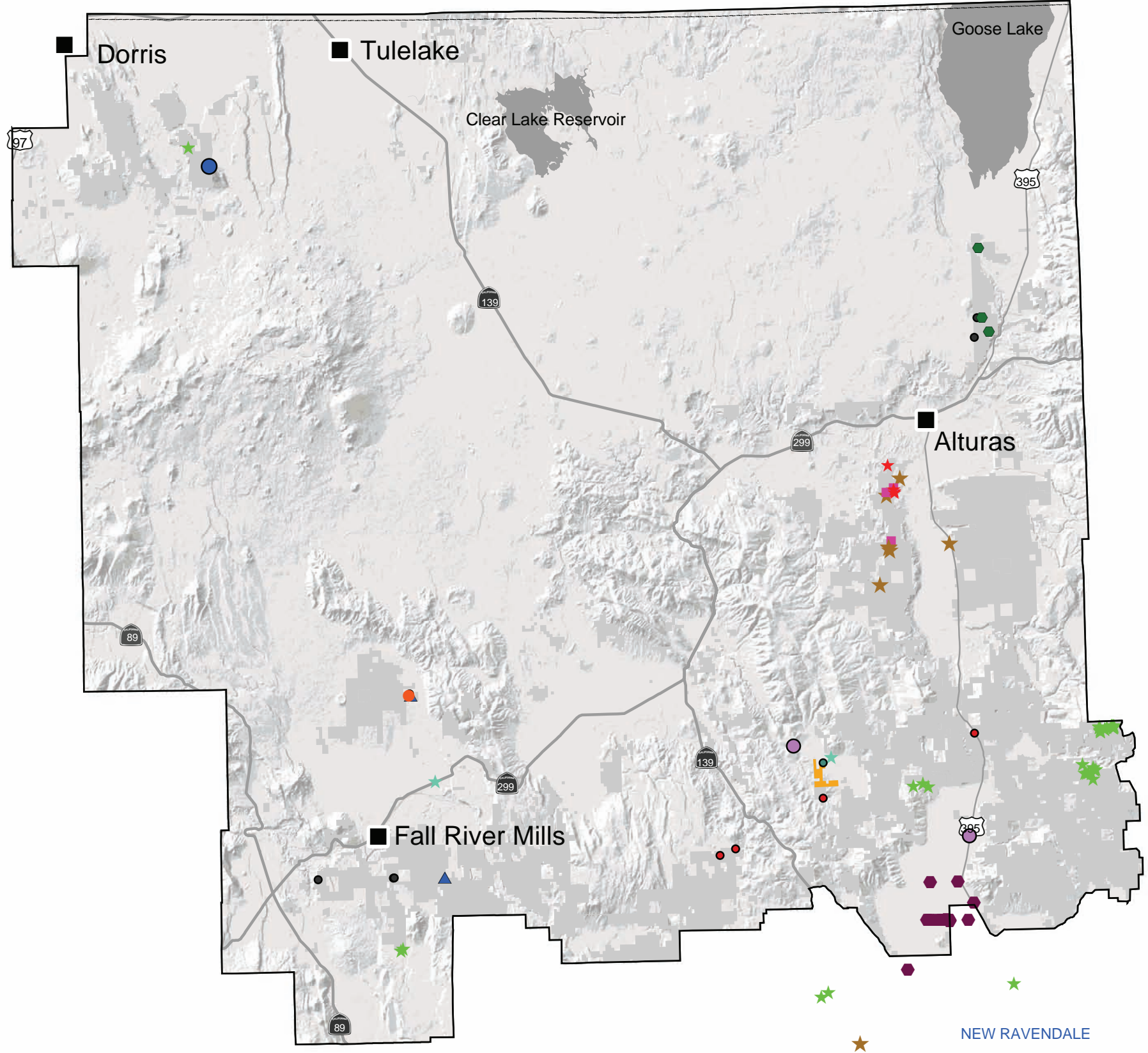


No warranty is made by the Bureau of Land Management as to the accuracy, reliability, or completeness of these data for individual or aggregate use with other data. Original data were compiled from various sources. This information may not meet National Map Accuracy Standards. This product was developed through digital means and may be updated without notification.



NEW RAVENDALE

Map: VEG - 3
SPECIAL STATUS PLANTS



Legend

- Cities
- Highways
- Lakes
- Bureau of Land Management
- California

Plant Code and Name

- ★ ILBA-Iliamna bakeri
- ◆ ASAG-Astragalus agrestis
- ★ ASPUC-Astragalus pulsiferae var. coronensis
- ERPR-Eriogonum prociduum
- ▲ GRHE-Gratiola heterosepala
- ★ LUUN-Lupinus uncialis
- MIEV-Mimulus evanescens
- OREX-Oryzopsis exigua
- ORTE-Orcuttia tenuis
- POBA-Potentilla basaltica
- POFL-Pogogyne floribunda
- POPOE-Polygonum polygaloides ssp. esotericum
- STLA-Stenotus lanuginosus
- ★ THHOH-Thelypodium howellii ssp. howellii
- ERPR, ASAN-Astragalus anxius, IVPA-Ivesia paniculata, POBA

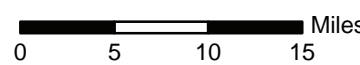
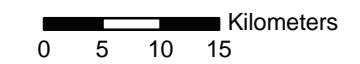
U.S. DEPARTMENT OF THE INTERIOR
 Bureau of Land Management
 ALTURAS FIELD OFFICE
 Proposed Resource Management Plan / Final EIS



Fall 2006

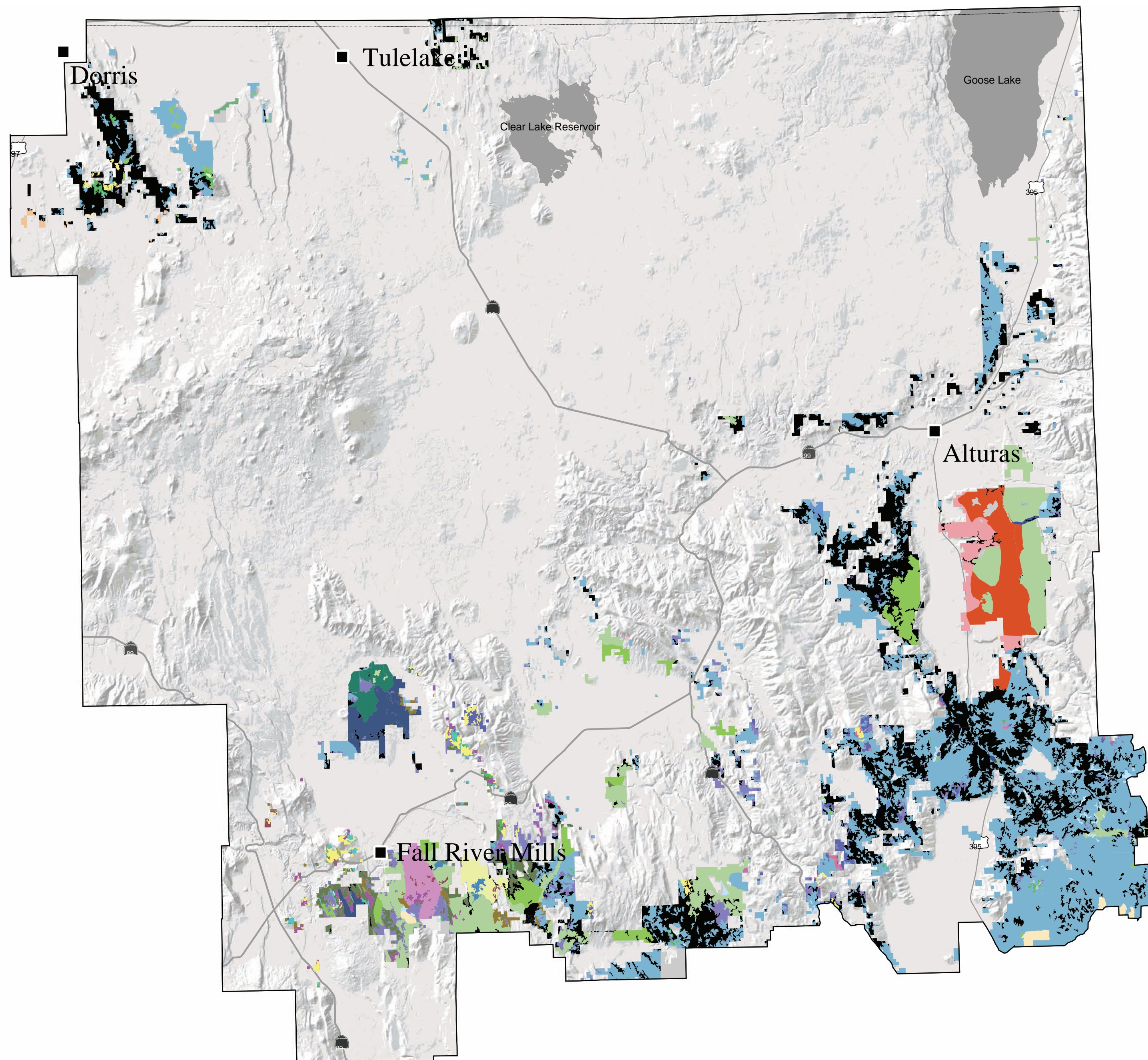


No warranty is made by the Bureau of Land Management as to the accuracy, reliability, or completeness of these data for individual or aggregate use with other data. Original data were compiled from various sources. This information may not meet National Map Accuracy Standards. This product was developed through digital means and may be updated without notification.



NEW RAVENDALE

Vegetation Types



Legend	
■ Cities	Jeffrey Pine
— Highways	Knobcone Pine
■ Lakes	Low Sagebrush
■ Bureau of Land Management	Low Sagebrush/Annual Grass
--- California	Mixed Conifer - Fir
■ Agriculture	Mixed Conifer - Pine
■ Annual Grass/ medusahead	Montane Mixed Chaparral
■ Annual Grass/Forbs	Mountain Big Sagebrush
■ Baker Cypress	Northern Basalt Vernal Pool
■ Barren Rock/Lava	Oregon White Oak
■ Birchleaf Mountain Mahogany	Ponderosa Pine
■ Bitterbrush	Quaking Aspen
■ Blue Oak	Rabbitbrush
■ California Black Oak	Riparian Shrub Woodland
■ Ceanothus Mixed Chaparral	Silver Sagebrush
■ Ceanothus Mixed Chap/Gray Pine	Upper Montane Mixed Shrub
■ Curleaf Mountain Mahogany	Western Juniper
■ Dune	Wet Meadows-Grass/Sedge/Rush
■ Eastside Pine	White Fir
■ Gray Pine	Willow
■ Greasewood/Big Sagebrush	Wyoming Big Sagebrush

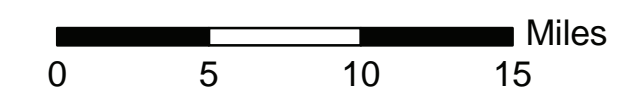
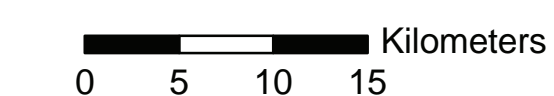
U.S. DEPARTMENT OF THE INTERIOR
Bureau of Land Management

ALTURAS FIELD OFFICE
Proposed Resource Management Plan / Final EIS

March 2006



No warranty is made by the Bureau of Land Management as to the accuracy, reliability, or completeness of these data for individual or aggregate use with other data. Original data were compiled from various sources. This information may not meet National Map Accuracy Standards. This product was developed through digital means and may be updated without notification.



Map: VRM - 1

VISUAL RESOURCE MANAGEMENT

Legend

- Cities
- Highways
- Lakes
- ▭ Wilderness Study Area

Visual Resource Management Classes

- Class I (WSA only)
- Class II
- Class III
- Class IV

U.S. DEPARTMENT OF THE INTERIOR
Bureau of Land Management

ALTURAS FIELD OFFICE
Proposed Resource Management Plan / Final EIS

Fall 2006

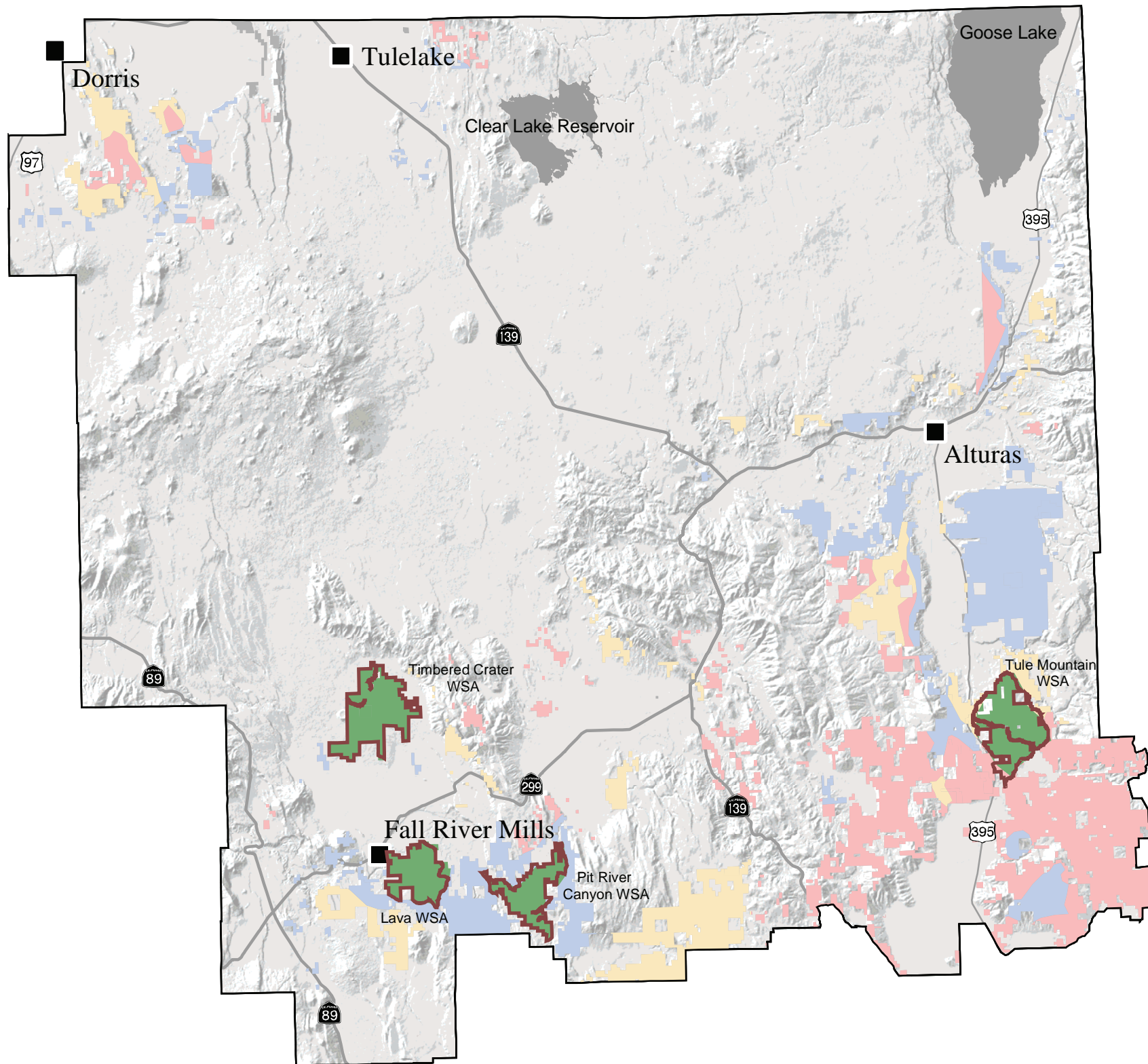


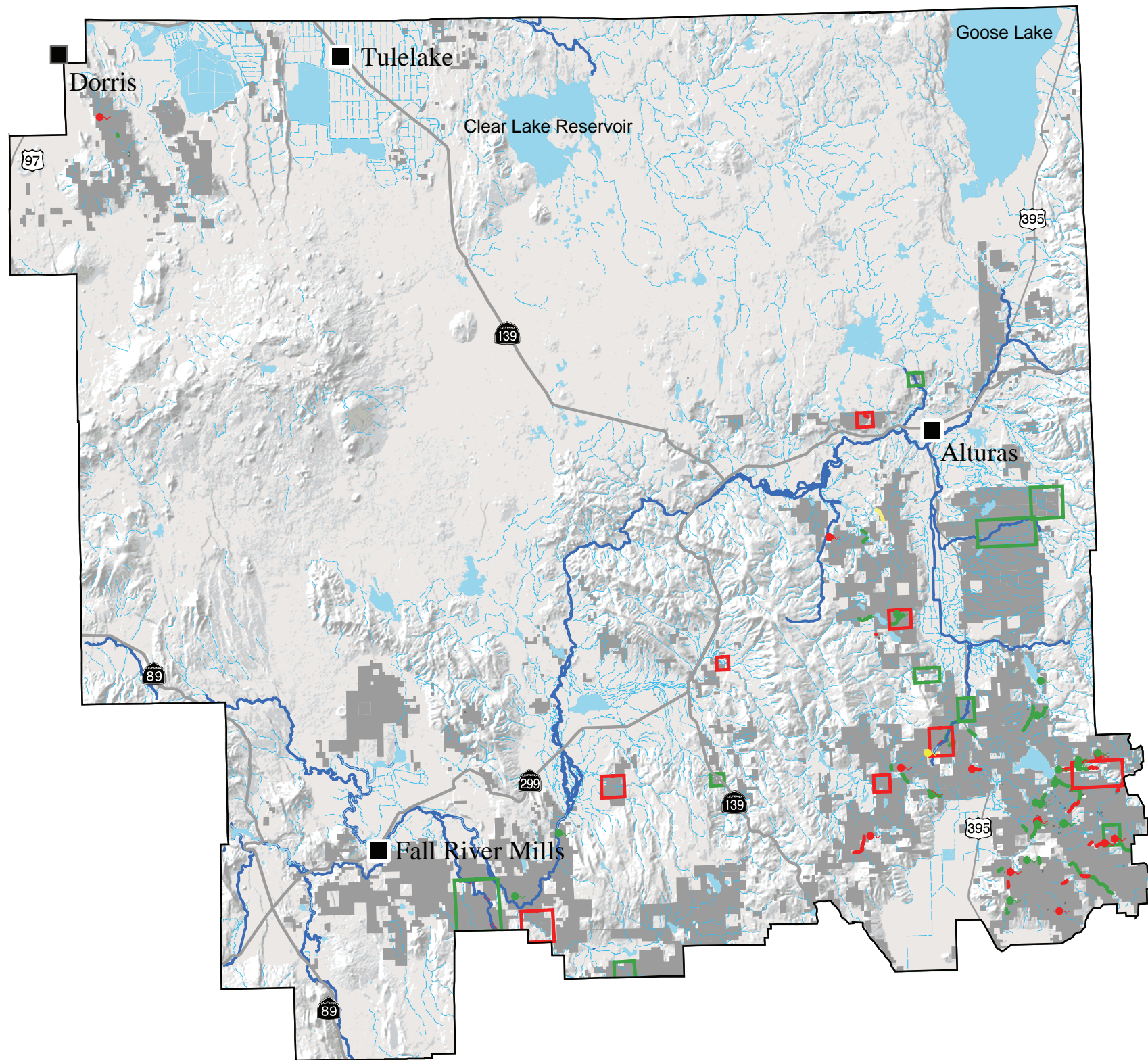
No warranty is made by the Bureau of Land Management as to the accuracy, reliability, or completeness of these data for individual or aggregate use with other data. Original data were compiled from various sources. This information may not meet National Map Accuracy Standards. This product was developed through digital means and may be updated without notification.



0 5 10 15 20 Kilometers

0 5 10 15 20 Miles





Map: WATER - 1

WATER QUALITY AND RIPARIAN FUNCTIONAL ASSESSMENT Existing Conditions

Legend

- Cities
- Highways
- Lakes
- Bureau of Land Management (BLM) Administered Lands

Riparian Functional Assessment Rating

Meadows/Wetlands

- Functioning at Risk
- Properly Functioning
- Unknown

Springs

- Functioning at Risk
- Properly Functioning
- Unknown

Streams

- Functioning at Risk
- Properly Functioning
- Unknown
- Water Quality Below Standards/Additional Management Needed
- Water Quality Meets Standards/Proper Management in Place



U.S. DEPARTMENT OF THE INTERIOR
Bureau of Land Management

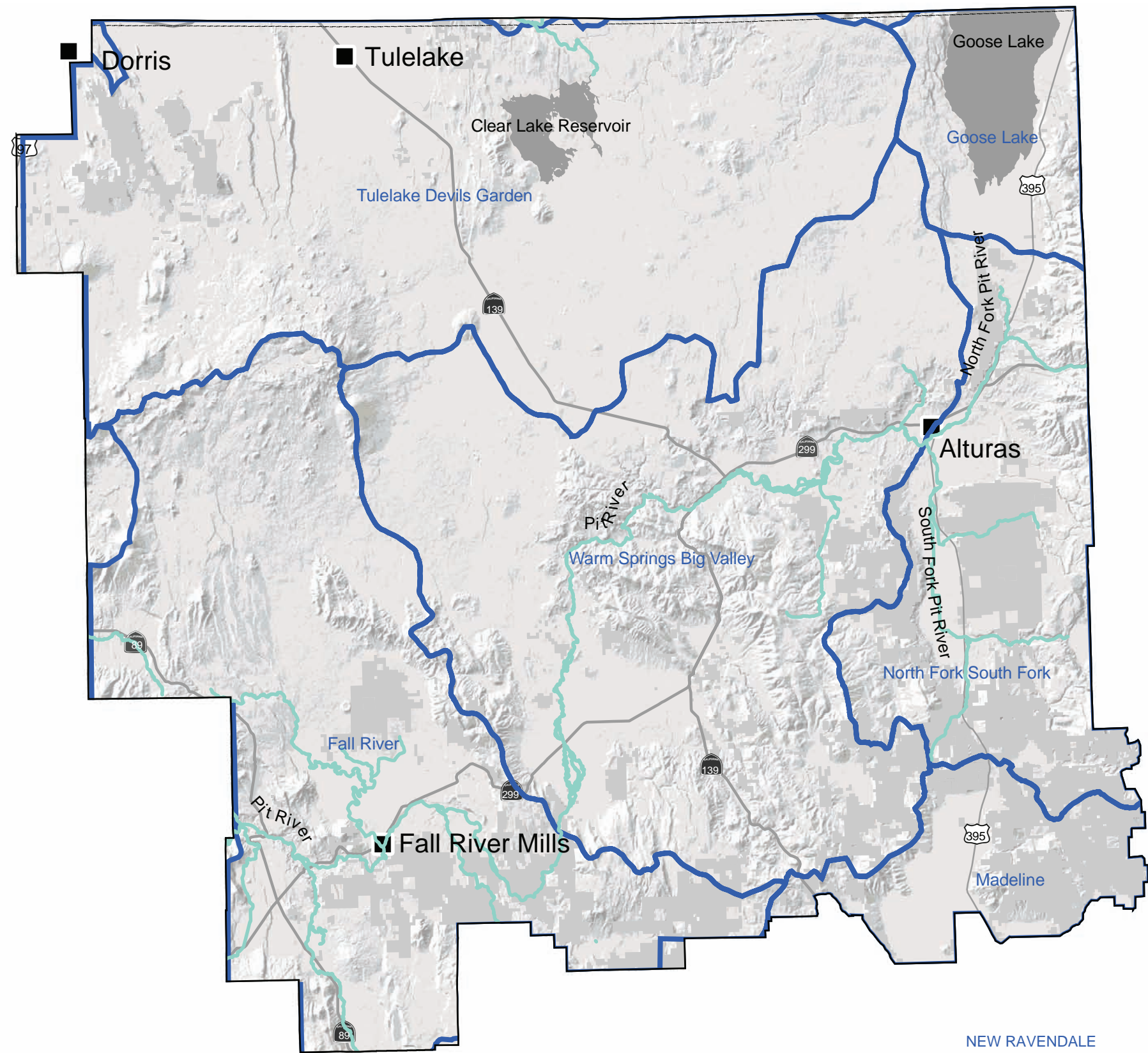
ALTURAS FIELD OFFICE
Proposed Resource Management Plan / Final EIS

Fall 2006



No warranty is made by the Bureau of Land Management as to the accuracy, reliability, or completeness of these data for individual or aggregate use with other data. Original data were compiled from various sources. This information may not meet National Map Accuracy Standards. This product was developed through digital means and may be updated without notification.





Map: WATER - 2

**WATERSHED BOUNDARIES
WITHIN THE
ALTURAS FIELD OFFICE**

Legend

- Cities
- Highways
- Streams
- Lakes
- Bureau of Land Management
- California
- Watershed Boundaries

U.S. DEPARTMENT OF THE INTERIOR
Bureau of Land Management

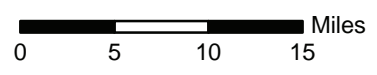

ALTURAS FIELD OFFICE
Proposed Resource Management Plan / Final EIS



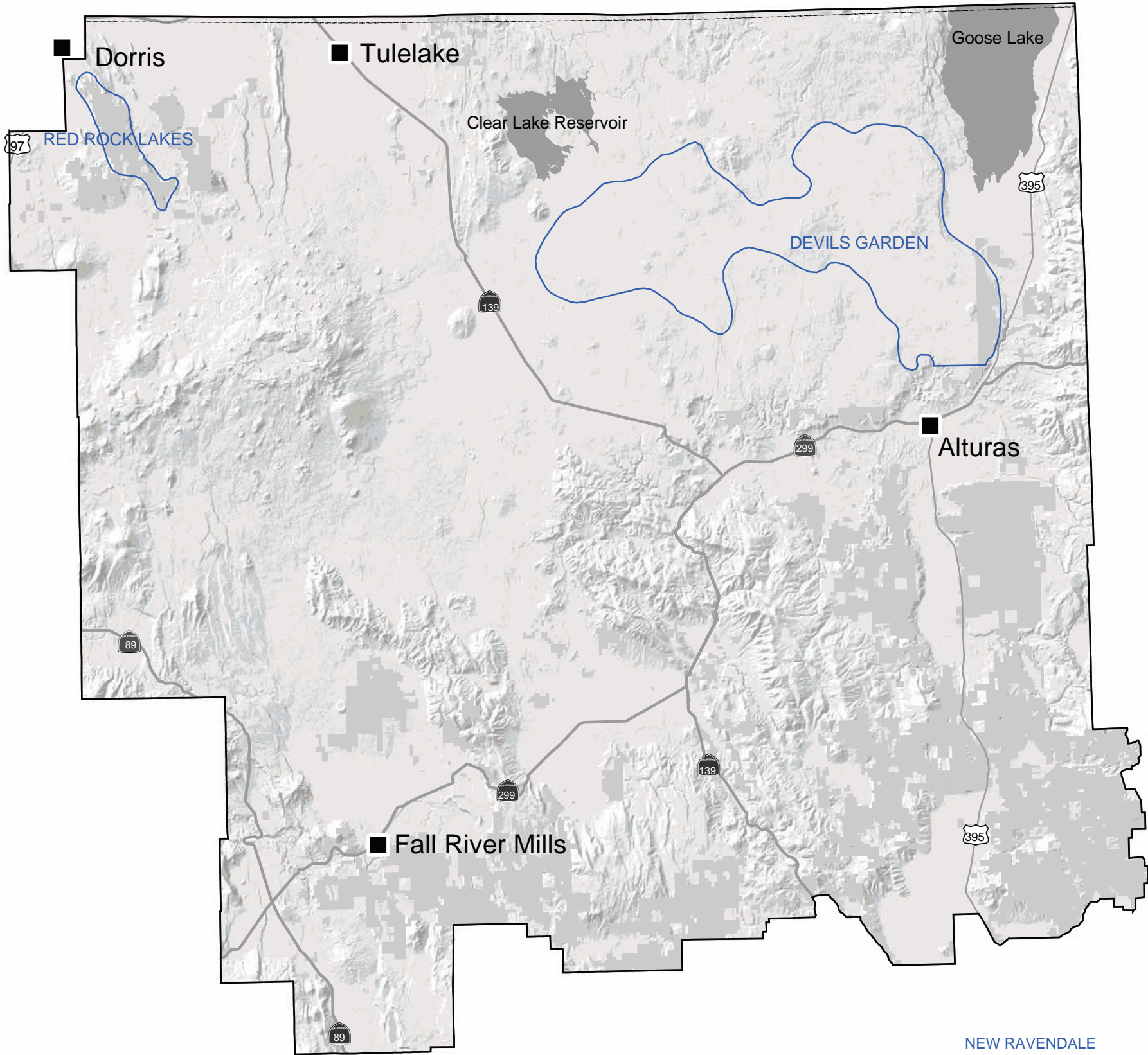
Fall 2006



No warranty is made by the Bureau of Land Management as to the accuracy, reliability, or completeness of these data for individual or aggregate use with other data. Original data were compiled from various sources. This information may not meet National Map Accuracy Standards. This product was developed through digital means and may be updated without notification.



NEW RAVENDALE



Map: WHB - 1

WILD HORSE & BURRO

Legend

- Cities
- Highways
- Lakes
- Bureau of Land Management
- California
- Herd Management Areas

U.S. DEPARTMENT OF THE INTERIOR
Bureau of Land Management

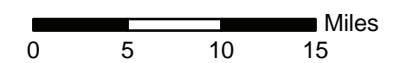


ALTURAS FIELD OFFICE
Proposed Resource Management Plan / Final EIS



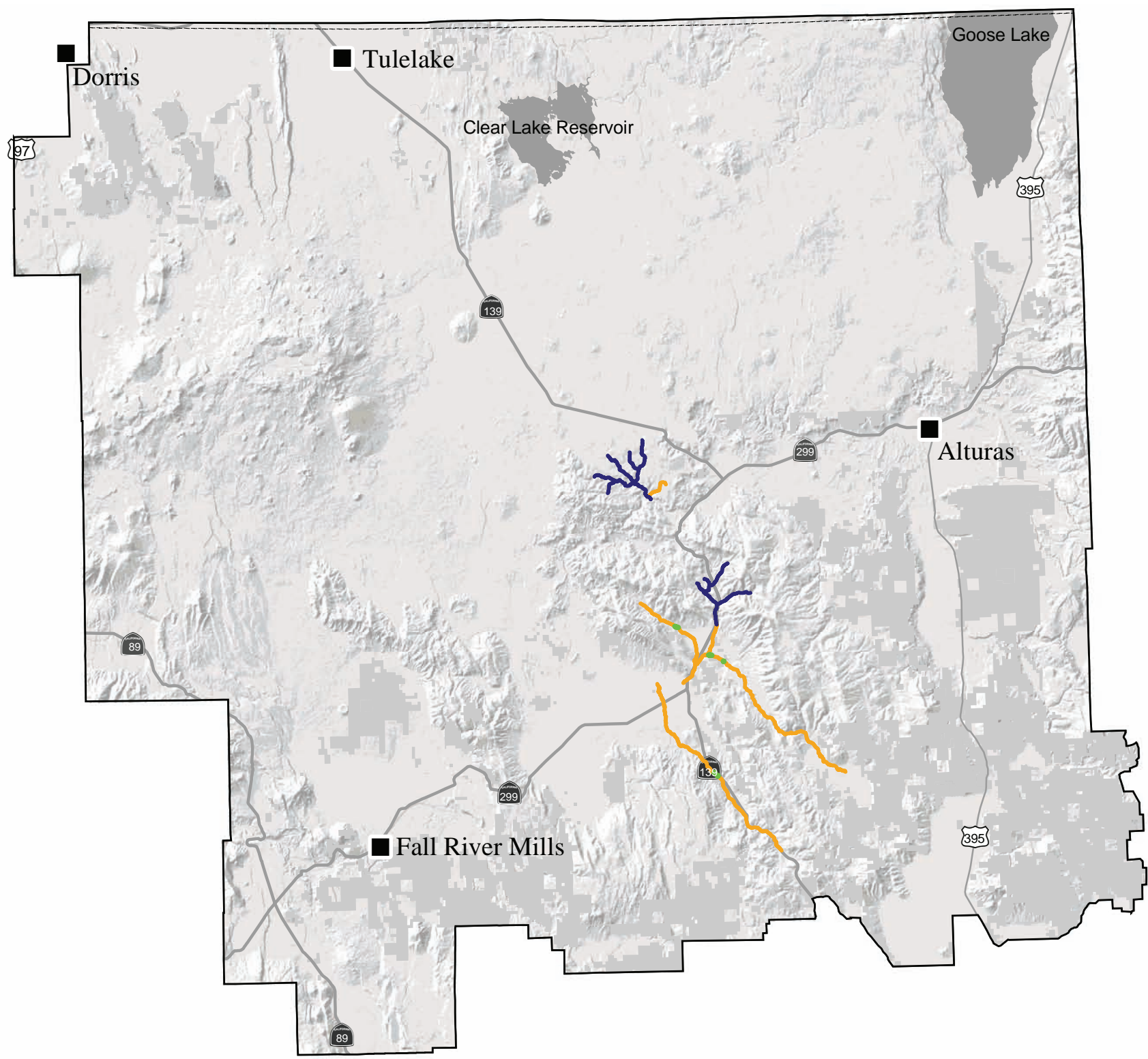
Fall 2006



No warranty is made by the Bureau of Land Management as to the accuracy, reliability, or completeness of these data for individual or aggregate use with other data. Original data were compiled from various sources. This information may not meet National Map Accuracy Standards. This product was developed through digital means and may be updated without notification.



NEW RAVENDALE



Map: WILD - 1

**OCCUPIED AND DESIGNATED
CRITICAL HABITAT FOR
MODOC SUCKER**

Legend

- Cities
- Highways
- Lakes
- Bureau of Land Management
- ▭ California
- Critical Modoc Sucker Habitat
- Non-Critical Modoc Sucker Habitat
- Modoc Sucker Habitat on BLM

U.S. DEPARTMENT OF THE INTERIOR
Bureau of Land Management

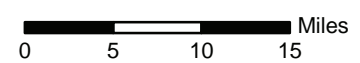

ALTURAS FIELD OFFICE
Proposed Resource Management Plan / Final EIS

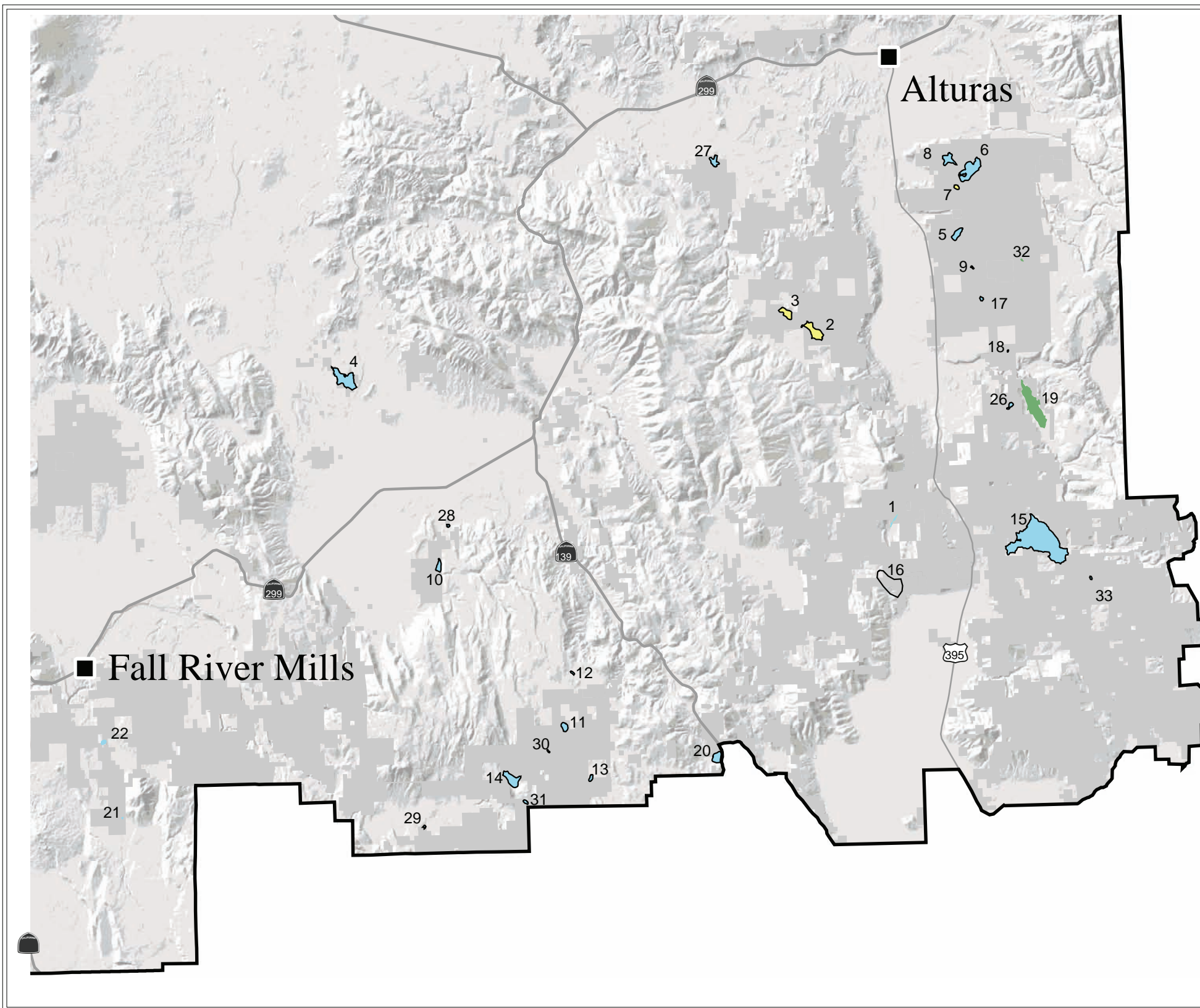


Fall 2006



No warranty is made by the Bureau of Land Management as to the accuracy, reliability, or completeness of these data for individual or aggregate use with other data. Original data were compiled from various sources. This information may not meet National Map Accuracy Standards. This product was developed through digital means and may be updated without notification.





Map: WILD - 2a
 Waterfowl Management

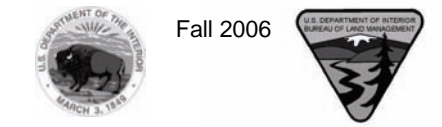
Legend

- Cities
- Highways
- Lakes
- Bureau of Land Management
- California
- Proposed Island Fence Only
- Proposed Construction of New Islands
- Existing Constructed Nest Islands
- Proposed Reservoir Fence

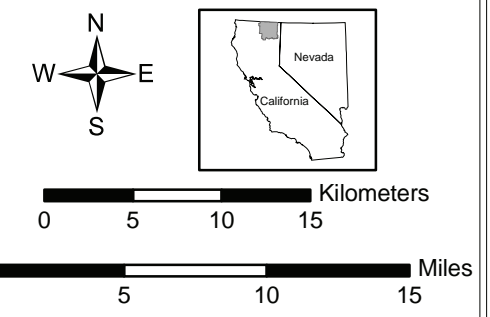
Refer to Table 2.24-4

U.S. DEPARTMENT OF THE INTERIOR
 Bureau of Land Management

ALTURAS FIELD OFFICE
 Proposed Resource Management Plan / Final EIS












No warranty is made by the Bureau of Land Management as to the accuracy, reliability, or completeness of these data for individual or aggregate use with other data. Original data were compiled from various sources. This information may not meet National Map Accuracy Standards. This product was developed through digital means and may be updated without notification.



Map: WILD - 2b

Waterfowl Management (cont.)

Legend

-  Cities
-  Highways
-  Lakes
-  Bureau of Land Management
-  California
-  Proposed Island Fence Only
-  Proposed Construction of New Islands
-  Existing Constructed Nest Islands
-  Proposed Reservoir Fence

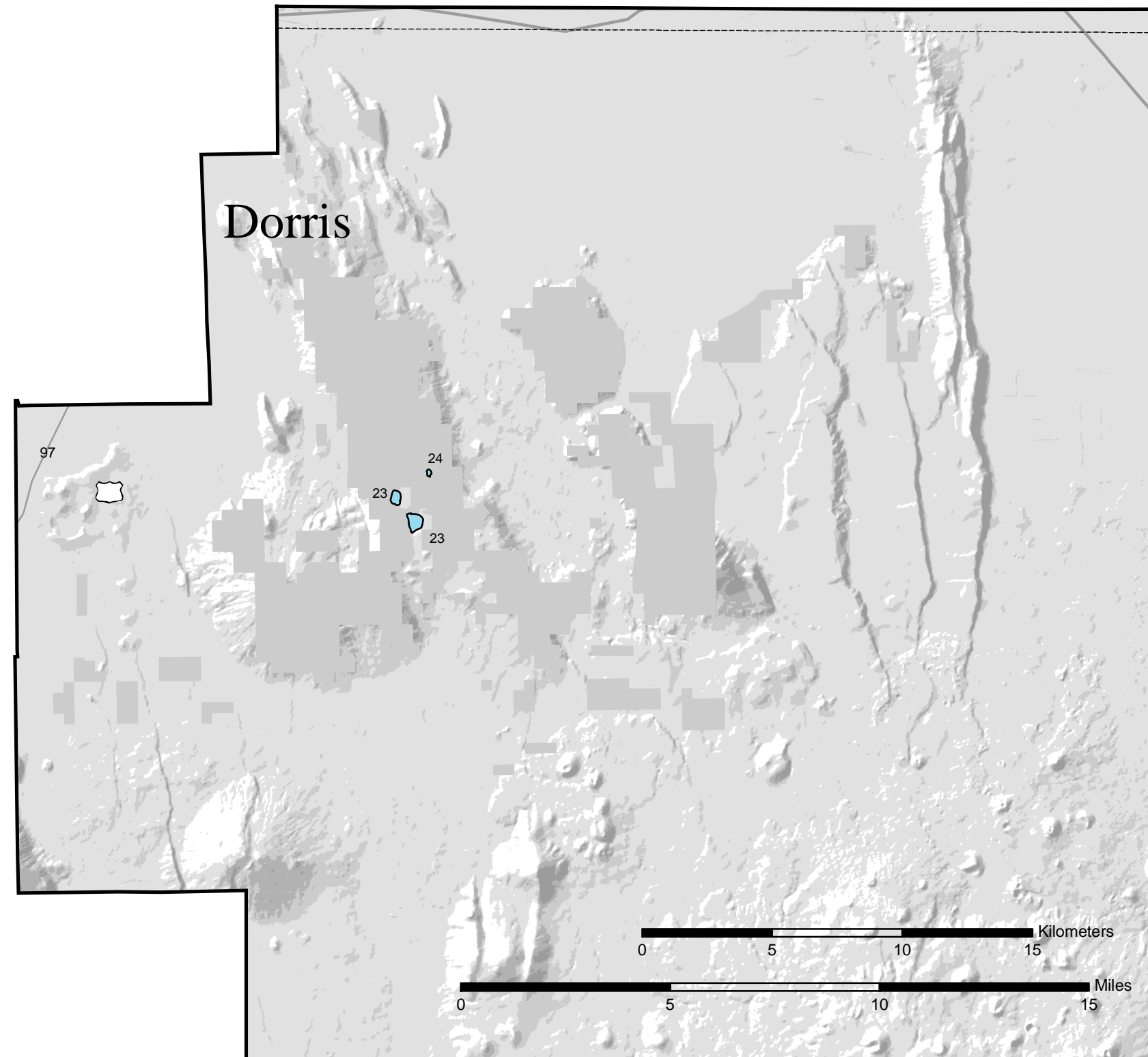
Refer to Table 2.24-4

U.S. DEPARTMENT OF THE INTERIOR
Bureau of Land Management

ALTURAS FIELD OFFICE
Proposed Resource Management Plan / Final EIS

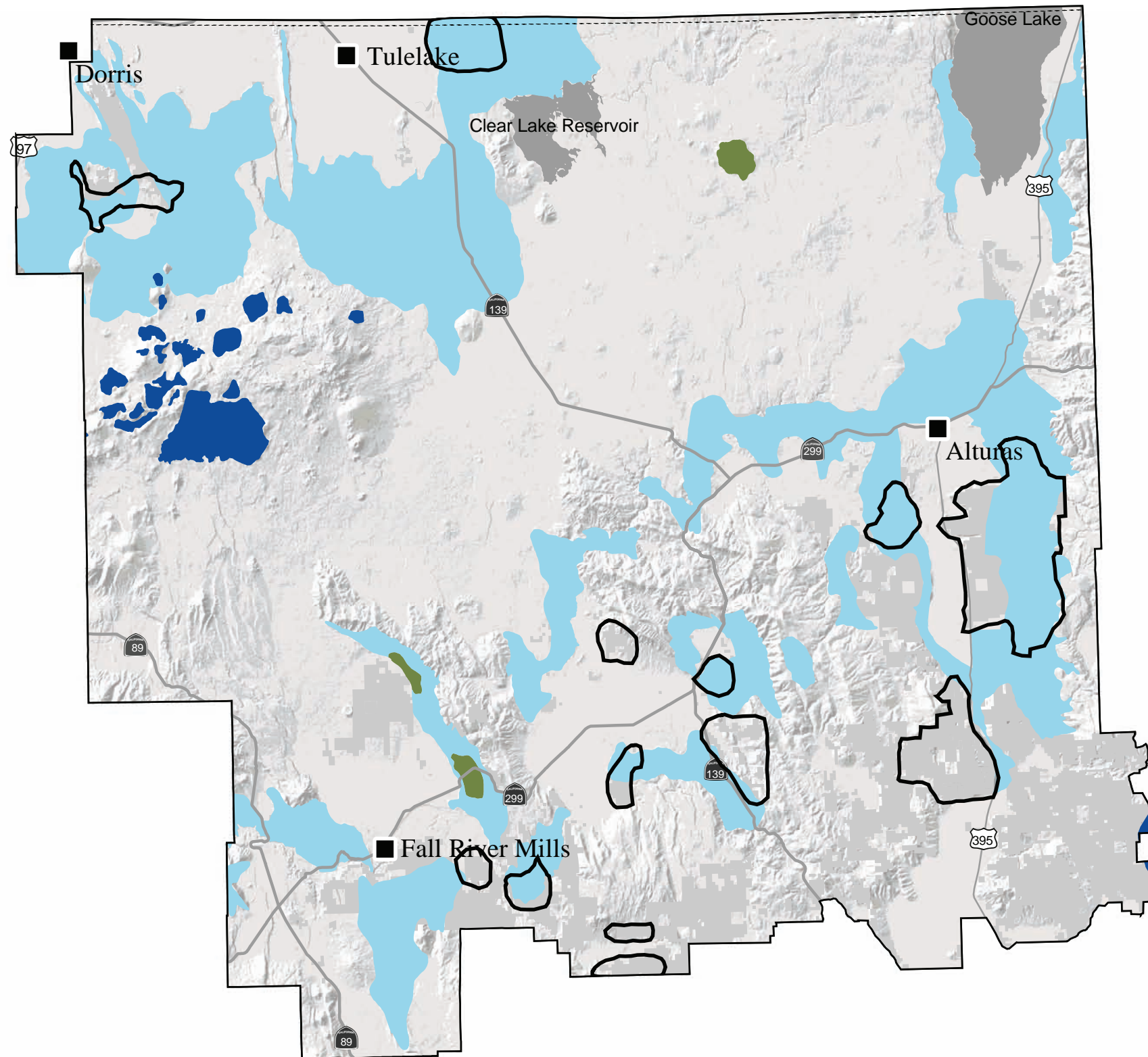
Fall 2006

No warranty is made by the Bureau of Land Management as to the accuracy, reliability, or completeness of these data for individual or aggregate use with other data. Original data were compiled from various sources. This information may not meet National Map Accuracy Standards. This product was developed through digital means and may be updated without notification.



Map: WILD - 3

DEER RANGE



Legend

- Cities
 - Highways
 - Lakes
 - Bureau of Land Management
 - - - California
 - Proposed Priority Management Areas
- Description**
- Fall Holding Area
 - Fawning Ground
 - Critical Winter Range

U.S. DEPARTMENT OF THE INTERIOR
Bureau of Land Management

ALTURAS FIELD OFFICE
Proposed Resource Management Plan / Final EIS



Fall 2006



Source of Data: California
Dept. of Fish & Game, 2004

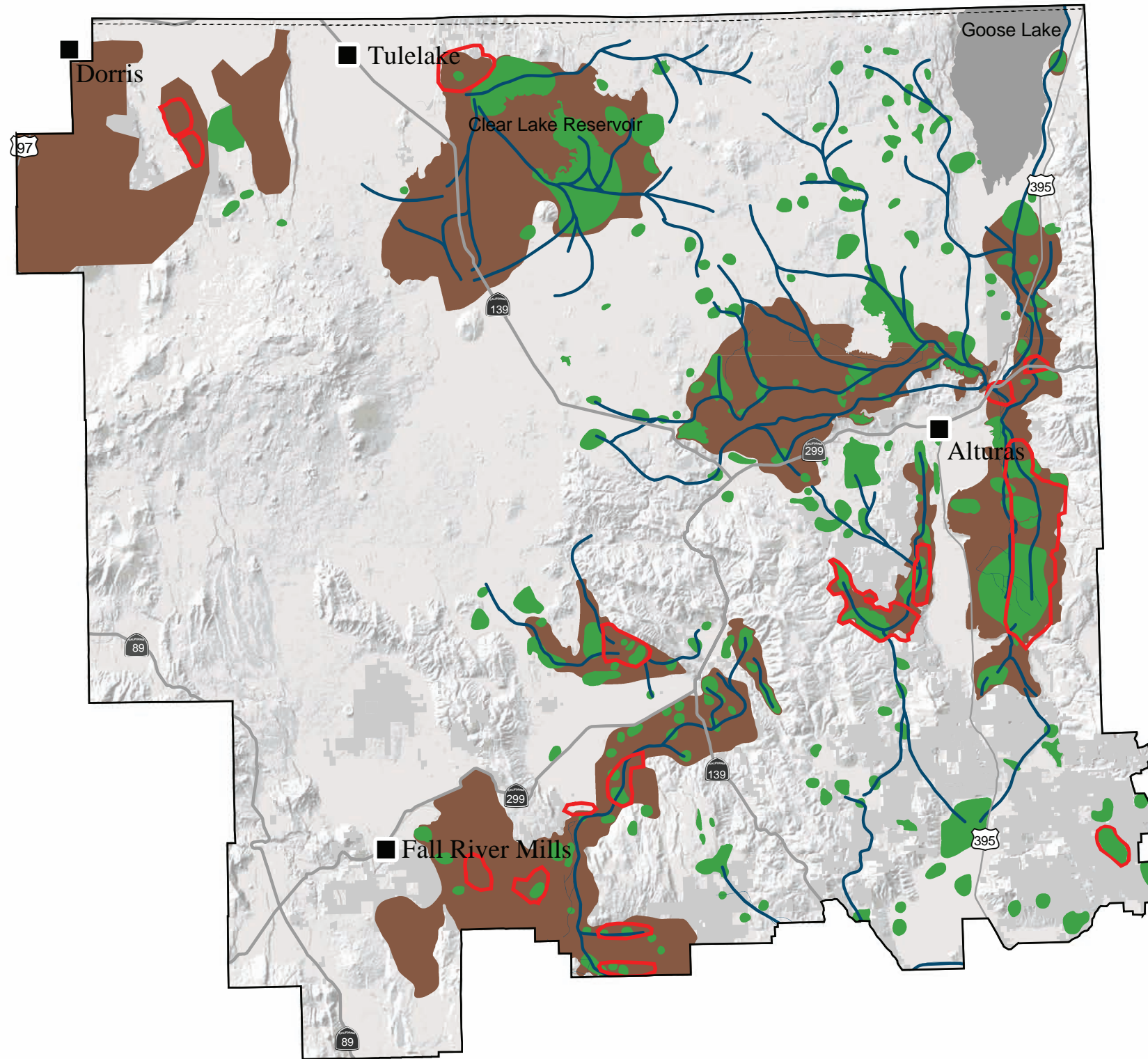
No warranty is made by the Bureau of Land Management as to the accuracy, reliability, or completeness of these data for individual or aggregate use with other data. Original data were compiled from various sources. This information may not meet National Map Accuracy Standards. This product was developed through digital means and may be updated without notification.



0 5 10 15 Kilometers

0 5 10 15 Miles

ANTELOPE RANGE



Legend

- Cities
- Highways
- Lakes
- Bureau of Land Management
- - - California

Description

- Kidding Grounds
- Migration Corridor
- Winter Range
- Priority Habitat

U.S. DEPARTMENT OF THE INTERIOR
Bureau of Land Management
ALTURAS FIELD OFFICE
Proposed Resource Management Plan / Final EIS



Fall 2006



Source of Data: California
Dept. of Fish & Game, 2004

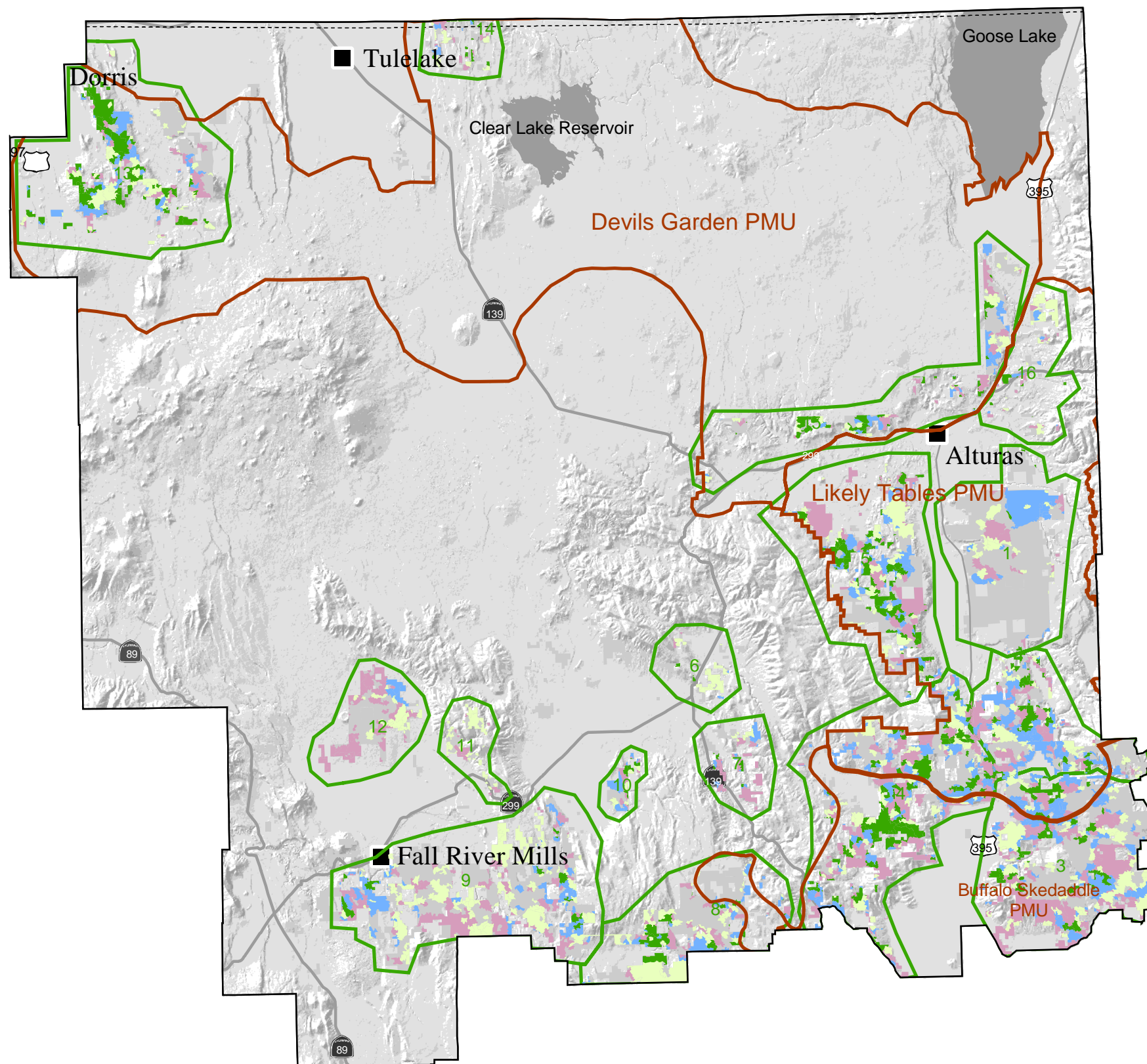
No warranty is made by the Bureau of Land Management as to the accuracy, reliability, or completeness of these data for individual or aggregate use with other data. Original data were compiled from various sources. This information may not meet National Map Accuracy Standards. This product was developed through digital means and may be updated without notification.



0 5 10 15 Kilometers

0 5 10 15 Miles

Map: WILD - 5
Wildlife Management Areas



Legend

- Cities
- Highways
- Lakes
- Bureau of Land Management
- - - California
- ▭ Wildlife Management Areas
- ▭ Sagegrouse Population Mgmt Units

Juniper Canopy Class

- ▭ 1-5%
- ▭ 6-20%
- ▭ 21-35%
- ▭ > 35%

Refer to Table 2.24-1

U.S. DEPARTMENT OF THE INTERIOR
Bureau of Land Management
ALTURAS FIELD OFFICE
Proposed Resource Management Plan / Final EIS
Fall 2006

No warranty is made by the Bureau of Land Management as to the accuracy, reliability, or completeness of these data for individual or aggregate use with other data. Original data were compiled from various sources. This information may not meet National Map Accuracy Standards. This product was developed through digital means and may be updated without notification.