
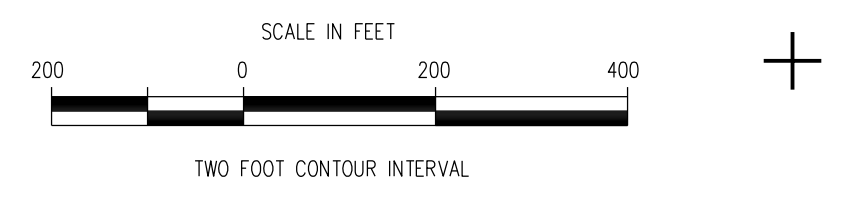
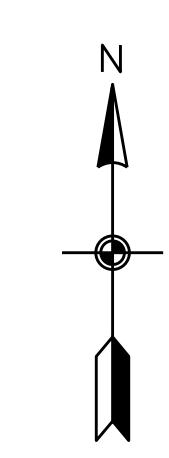


- NOTES:
 1. SOUNDINGS ARE IN FEET AND TENTHS AND REFER TO MEAN LOWER LOW WATER (M.L.L.W.).
 2. HORIZONTAL DATUM IS SCSPC NAD 1983.
 3. VERTICAL DATUM FOR TOPOGRAPHY IS NAVD 1988.
 4. MAPPING PREPARED FROM AERIAL PHOTOGRAPHY FLOWN APRIL 2005 AT SCALE 1" = 600'.
 5. THE CONDITION SURVEY DEPICTED ON THIS DRAWING IS NOT INTENDED TO REPLACE NAUTICAL CHARTS PUBLISHED BY NATIONAL OCEAN SERVICE, U.S. COAST GUARD AIDS TO NAVIGATION, OR U.S. COAST GUARD NOTICES TO MARINERS. THE SOUNDINGS ON THIS DRAWING ONLY INDICATE THE GENERAL CONDITION OF THE CHANNEL ON THE DATE OF THE SURVEY, AND ARE NOT INTENDED TO BE USED FOR NAVIGATIONAL PURPOSES.
 6. DATE OF SURVEY: 8 AUG. 2008 CONDITION



DATE	DESCRIPTION	APPROV.	DATE	APPROV.

DESIGNED BY: AUGOR	DATE: 0802
DRAWN BY: MRV	CHECKED BY: 0802
REVIEWED BY:	DATE:
SUBMITTED BY:	DATE:

U.S. ARMY ENGINEER DISTRICT
 CORPS OF ENGINEERS
 CHARLESTON DISTRICT
 CHARLESTON, SOUTH CAROLINA

GEORGETOWN HARBOR
 GEORGETOWN, SC
 GEORGETOWN CHANNEL
 CONDITION SURVEY
 STA. 216+30.67 to STA. 274+26.53
 GEORGETOWN COUNTY SOUTH CAROLINA
 9232

SHEET
 REFERENCE
 NUMBER
 SHEET 6 OF 16