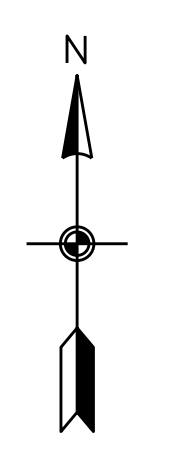
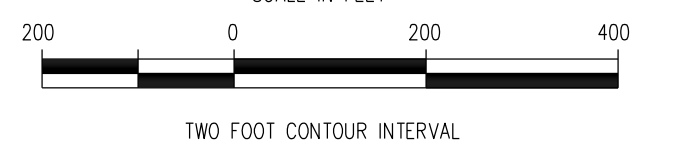



- NOTES:
- SOUNDINGS ARE IN FEET AND TENTHS AND REFER TO MEAN LOWER LOW WATER (M.L.L.W.).
 - HORIZONTAL DATUM IS SCSPC NAD 1983.
 - VERTICAL DATUM FOR TOPOGRAPHY IS NAVD 1988.
 - MAPPING PREPARED FROM AERIAL PHOTOGRAPHY FLOWN APRIL 2005 AT SCALE 1" = 600'.
 - THE CONDITION SURVEY DEPICTED ON THIS DRAWING IS NOT INTENDED TO REPLACE NAUTICAL CHARTS PUBLISHED BY NATIONAL OCEAN SERVICE, U.S. COAST GUARD AIDS TO NAVIGATION, OR U.S. COAST GUARD NOTICES TO MARINERS. THE SOUNDINGS ON THIS DRAWING ONLY INDICATE THE GENERAL CONDITION OF THE CHANNEL ON THE DATE OF THE SURVEY, AND ARE NOT INTENDED TO BE USED FOR NAVIGATIONAL PURPOSES.
 - DATE OF SURVEY: 25 JULY 2008 CONDITION



NAD 83 COORDINATES			
STATION NO.	LEFT RANGE	CENTERLINE	RIGHT RANGE
849+14.57		X=2524887.70 Y= 552082.70	X=2525023.00 Y= 552018.00
867+97.01	X=2525564.40 Y= 553845.70	X=2525699.70 Y= 553781.00	
877+64.95	X=2526283.60 Y= 554654.50	X=2526117.20 Y= 554654.50	X=2526283.60 Y= 554654.50
887+92.99	X=2525536.50 Y= 555515.80	X=2525711.70 Y= 555580.80	
924+87.15	X=2523935.47 Y= 558845.10	X=2524070.71 Y= 558910.01	X=2524205.84 Y= 558975.10
924+88.22	X=2523935.00 Y= 558846.00	X=2524070.30 Y= 558911.00	X=2524205.50 Y= 558976.00



NO.	DATE	APPROVAL	WORK	DESCRIPTION

Date: AUG 2008
 Design No.: 9232
 Drawing Code:
 Revisions:
 1 - 200

Designed by:
 Drawn by: MRY
 Reviewed by:
 Submitted by:

U.S. ARMY ENGINEER DISTRICT
 CORPS OF ENGINEERS
 CHARLESTON, SOUTH CAROLINA

GEORGETOWN HARBOR
 MAIN CHANNEL
 GEORGETOWN, SC
CONDITION SURVEY
 STA. 859+31.30 to STA. 914+77.39
 9232
 GEORGETOWN COUNTY SOUTH CAROLINA

SHEET
 REFERENCE
 NUMBER
 SHEET 16 OF 16