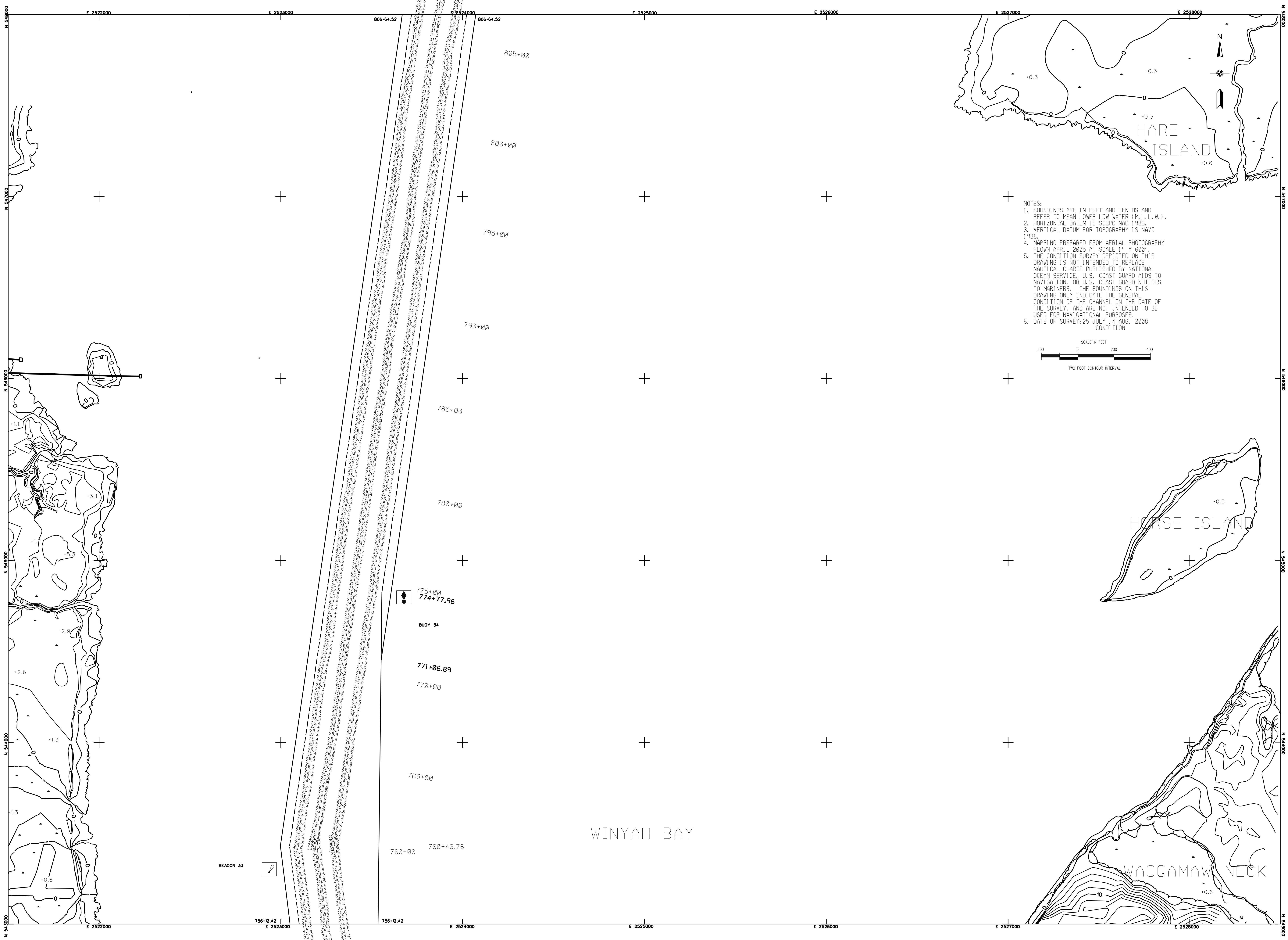
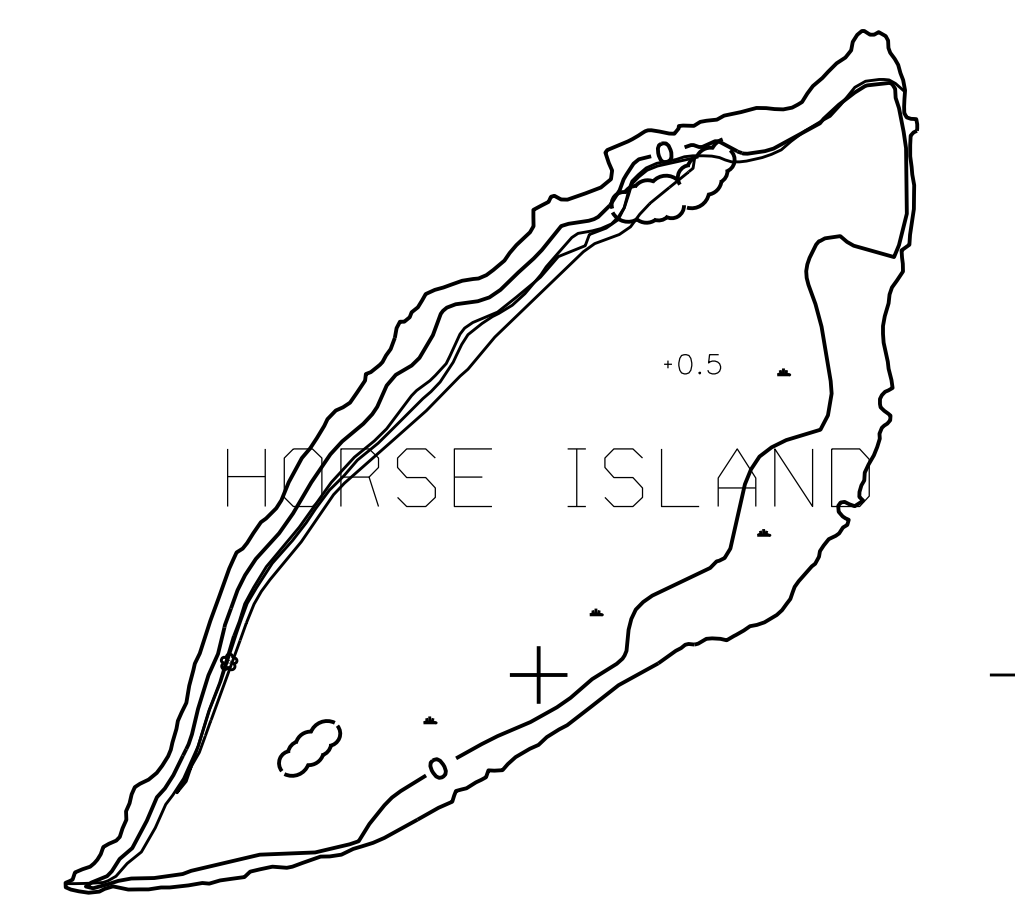
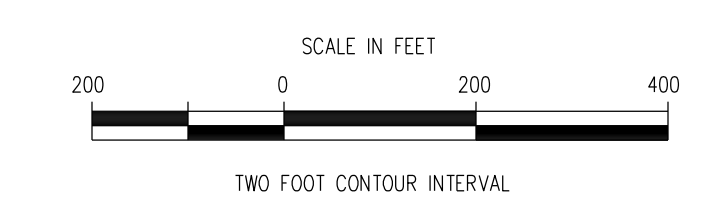


- NOTES:
1. SOUNDINGS ARE IN FEET AND TENTHS AND REFER TO MEAN LOWER LOW WATER (M.L.L.W.).
  2. HORIZONTAL DATUM IS SCSPC NAD 1983.
  3. VERTICAL DATUM FOR TOPOGRAPHY IS NAVD 1988.
  4. MAPPING PREPARED FROM AERIAL PHOTOGRAPHY FLOWN APRIL 2005 AT SCALE 1" = 600'.
  5. THE CONDITION SURVEY DEPICTED ON THIS DRAWING IS NOT INTENDED TO REPLACE NAUTICAL CHARTS PUBLISHED BY NATIONAL OCEAN SERVICE, U.S. COAST GUARD AIDS TO NAVIGATION, OR U.S. COAST GUARD NOTICES TO MARINERS. THE SOUNDINGS ON THIS DRAWING ONLY INDICATE THE GENERAL CONDITION OF THE CHANNEL ON THE DATE OF THE SURVEY, AND ARE NOT INTENDED TO BE USED FOR NAVIGATIONAL PURPOSES.
  6. DATE OF SURVEY: 25 JULY - 4 AUG. 2008



DATE	APPROV.	WORK	DESCRIPTION

DESIGNED BY: [Signature]	DATE: AUG. 08	REV:
DRAWN BY: MRV	DESIGN NO. 8282	
CHECKED BY: [Signature]	CHANGING CODE:	
APPROVED BY: [Signature]	FILE NAME: [Signature]	SCALE: 1" = 200'
U.S. ARMY ENGINEER DISTRICT CORPS OF ENGINEERS CHARLESTON, SOUTH CAROLINA		

GEORGETOWN HARBOR  
MAIN CHANNEL  
GEORGETOWN, SC  
**CONDITION SURVEY**  
STA. 756+12.42 to STA. 806+64.52  
GEORGETOWN COUNTY SOUTH CAROLINA  
9232