






LITTLE CHUCKWALLA WILDERNESS AREA

MAP 12

- | | | | |
|---|---------------------------|---|---------|
|  | Wilderness Area Boundary |  | |
|  | Bureau of Land Management |  | Private |
| | |  | State |



October 1999
California Desert Protection Act



A north arrow pointing upwards, labeled with 'N' at the top.