




**TAT MOMOLIKOT DAM  
AND LAKE ST. CLAIR**

**LEGEND**

-  BOUNDARY OF SANTA ROSA WASH DRAINAGE AREA
  -  ST CLAIR MULTIPLE-PURPOSE RESERVOIR
  -  BOUNDARY OF INDIAN RESERVATION
- APPROX. SCALE: 1" = 11 MILES

**TAT MOMOLIKOT DAM  
SANTA ROSA WASH, ARIZONA**

**PROJECT LOCATION**

**U.S. ARMY CORPS OF ENGINEERS  
LOS ANGELES DISTRICT**