

LEGEND

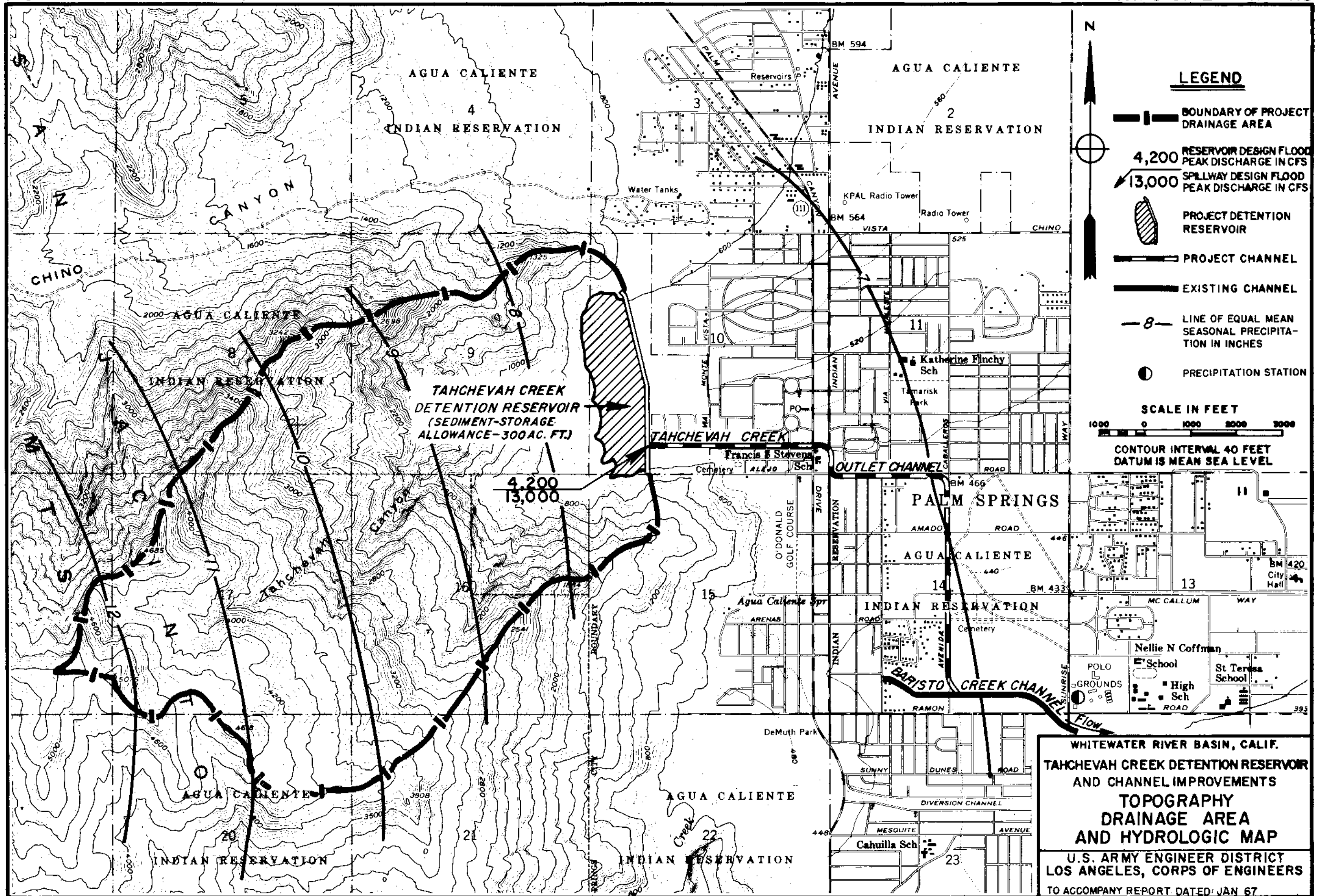
BOUNDARY OF WHITEWATER RIVER DRAINAGE AREA

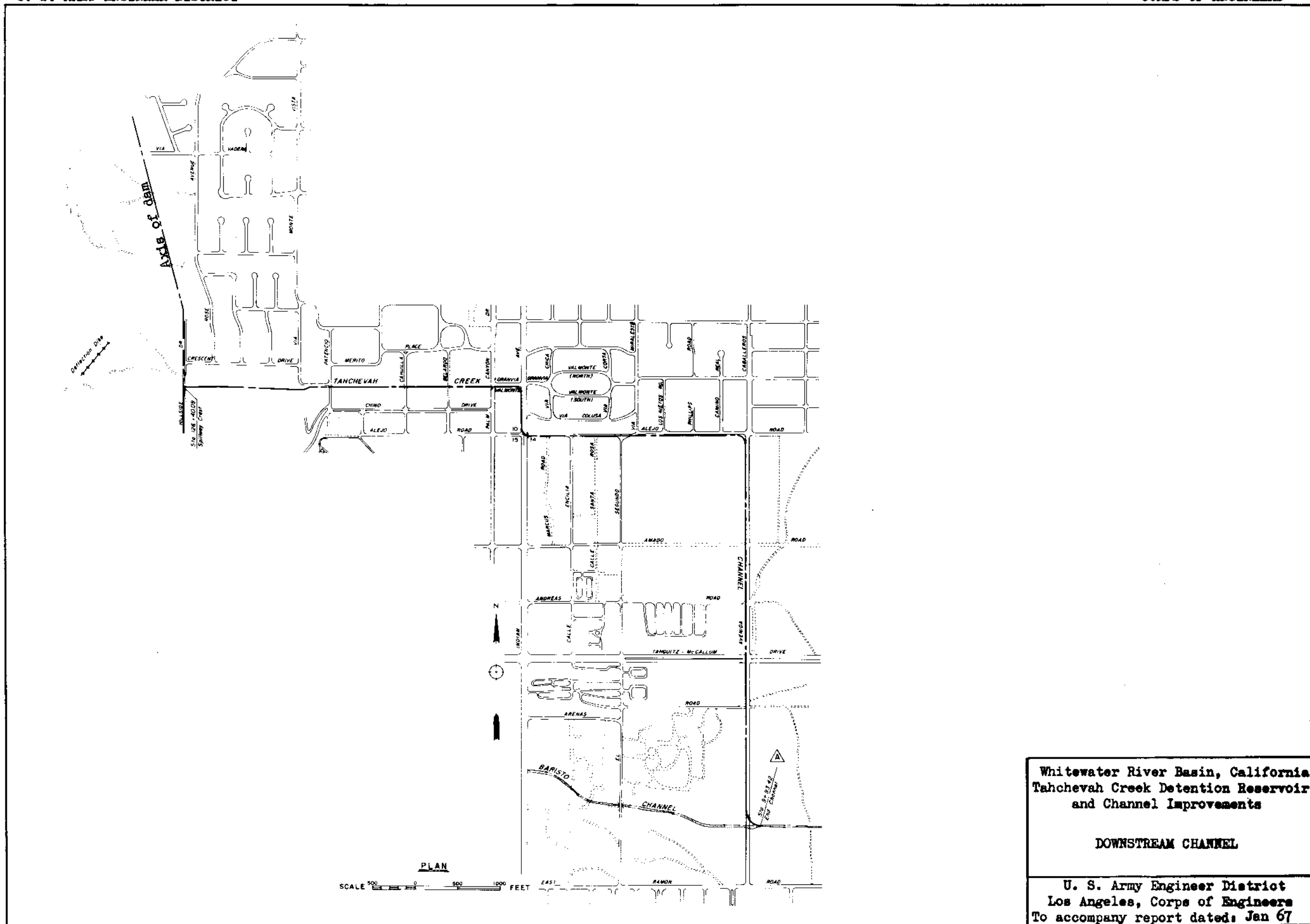
NOTE
 BASE MAP PREPARED FROM U.S.G.S. QUADRANGLE SHEETS, SCALE 1:25,000, AND METROPOLITAN WATER DISTRICT TOPOGRAPHIC SHEETS, SCALE 1:120,000
 AREA IN VICINITY OF PALM SPRINGS REVISED MAY 1961 FROM U.S.G.S. QUADRANGLE SHEETS, SCALE 1:24,000
 POLYCONIC PROJECTION

**Whitewater River Basin, California
 Tahchevah Creek Detention Reservoir
 and Channel Improvements**

PROJECT LOCATION

**U. S. Army Engineer District
 Los Angeles, Corps of Engineers
 To accompany report dtd: Jan 67**





Whitewater River Basin, California
 Tahchevah Creek Detention Reservoir
 and Channel Improvements

DOWNSTREAM CHANNEL

U. S. Army Engineer District
 Los Angeles, Corps of Engineers
 To accompany report dated: Jan 67

The Plate you are attempting to access is not currently available.

For additional information, please contact the Los Angeles District Public Affairs Office at (213) 452-3908.

The Plate you are attempting to access is not currently available.

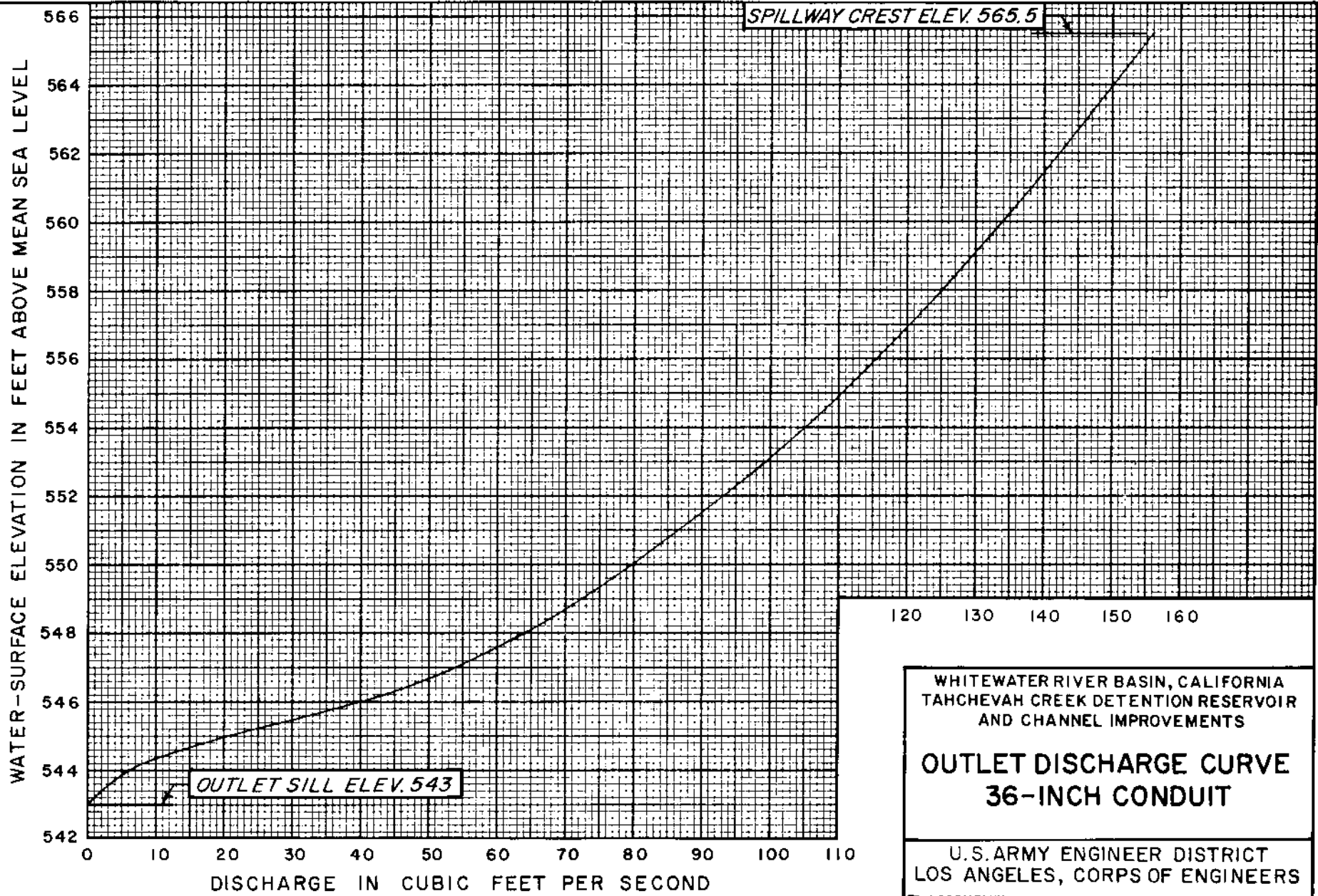
For additional information, please contact the Los Angeles District Public Affairs Office at (213) 452-3908.

The Plate you are attempting to access is not currently available.

For additional information, please contact the Los Angeles District Public Affairs Office at (213) 452-3908.

The Plate you are attempting to access is not currently available.

For additional information, please contact the Los Angeles District Public Affairs Office at (213) 452-3908.



WHITEWATER RIVER BASIN, CALIFORNIA
TAHCEVAH CREEK DETENTION RESERVOIR
AND CHANNEL IMPROVEMENTS

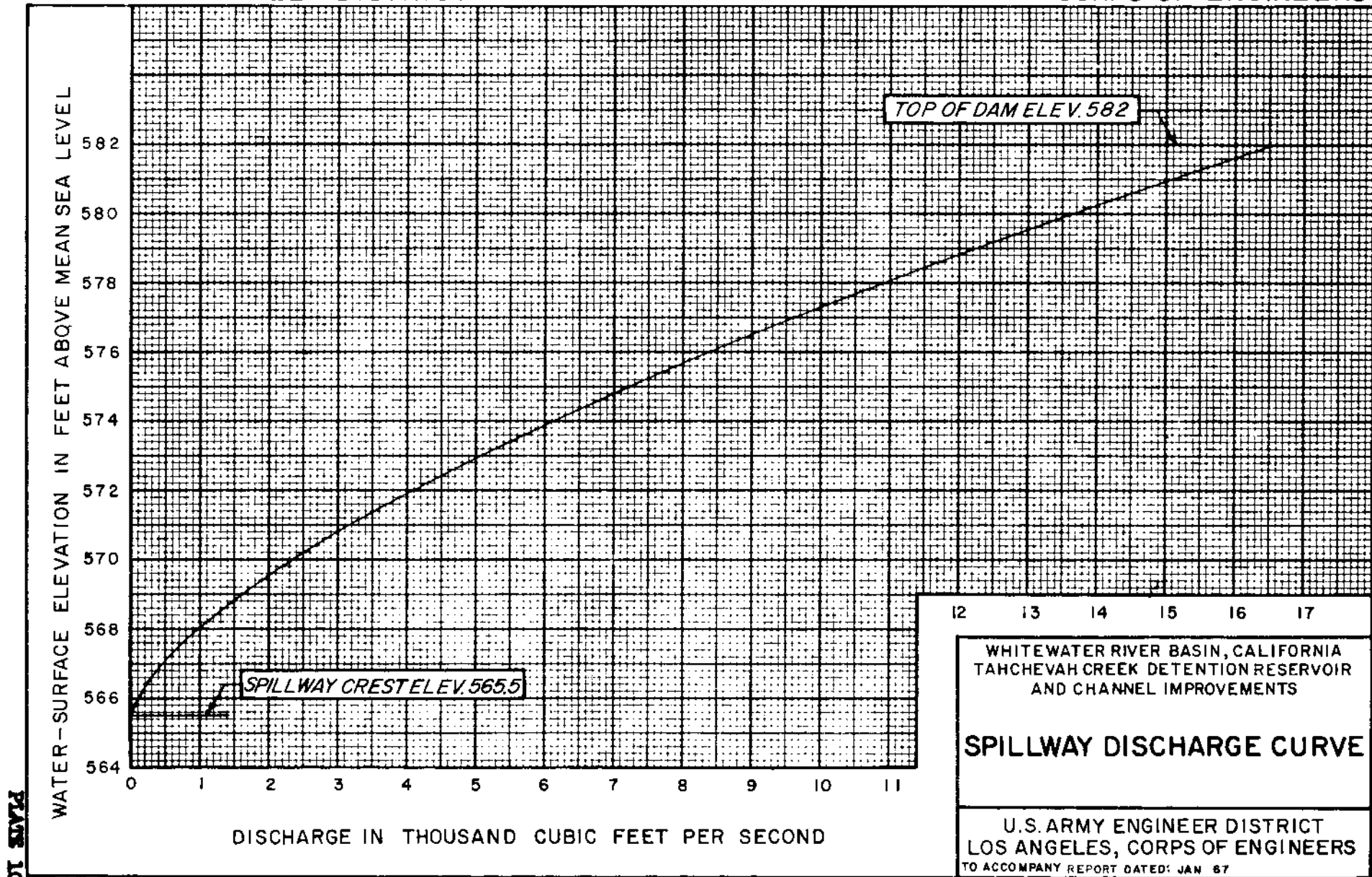
**OUTLET DISCHARGE CURVE
36-INCH CONDUIT**

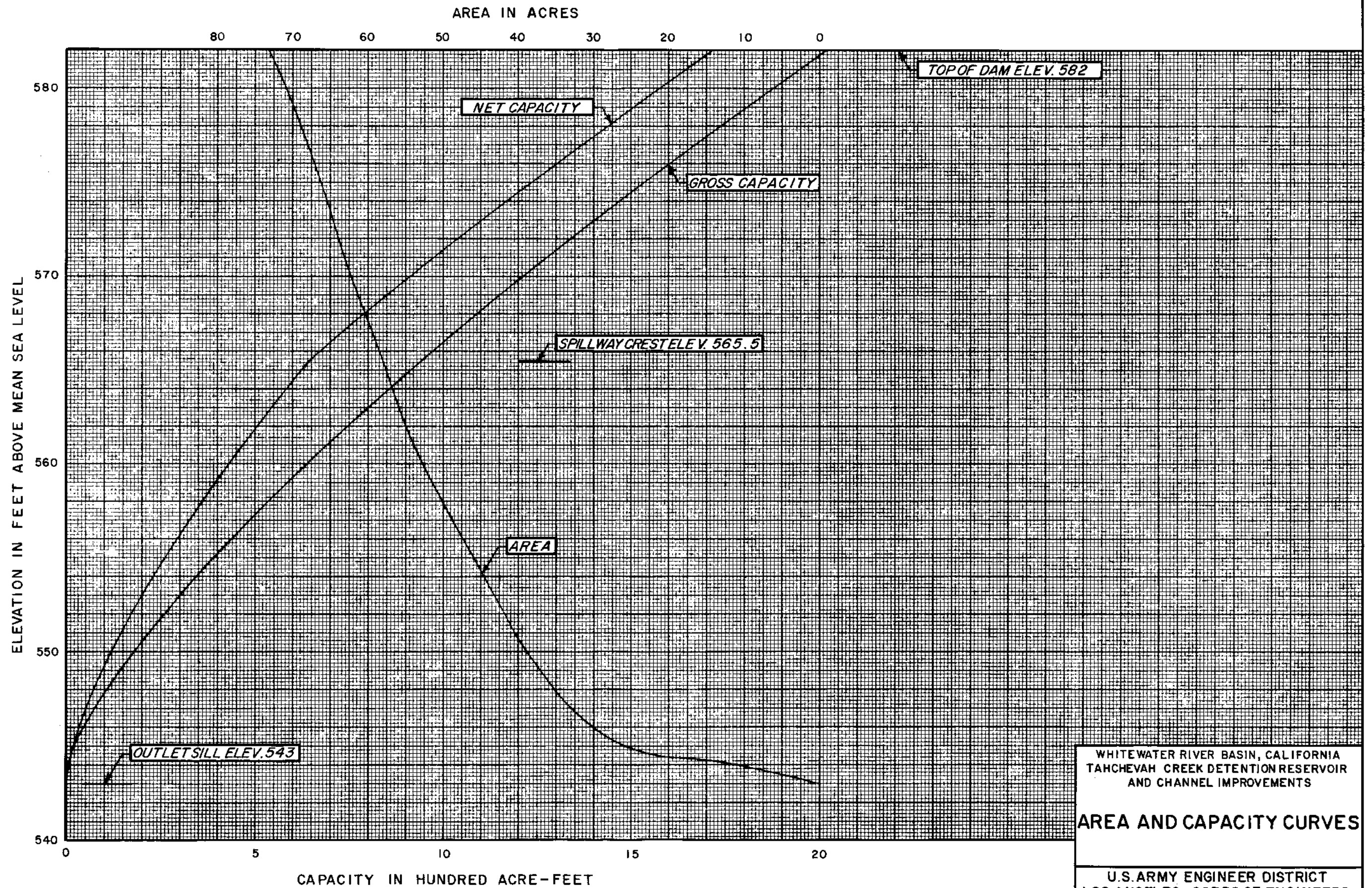
U.S. ARMY ENGINEER DISTRICT
LOS ANGELES, CORPS OF ENGINEERS
TO ACCOMPANY REPORT DATED: JAN 67

PLATE 8

The Plate you are attempting to access is not currently available.

For additional information, please contact the Los Angeles District Public Affairs Office at (213) 452-3908.

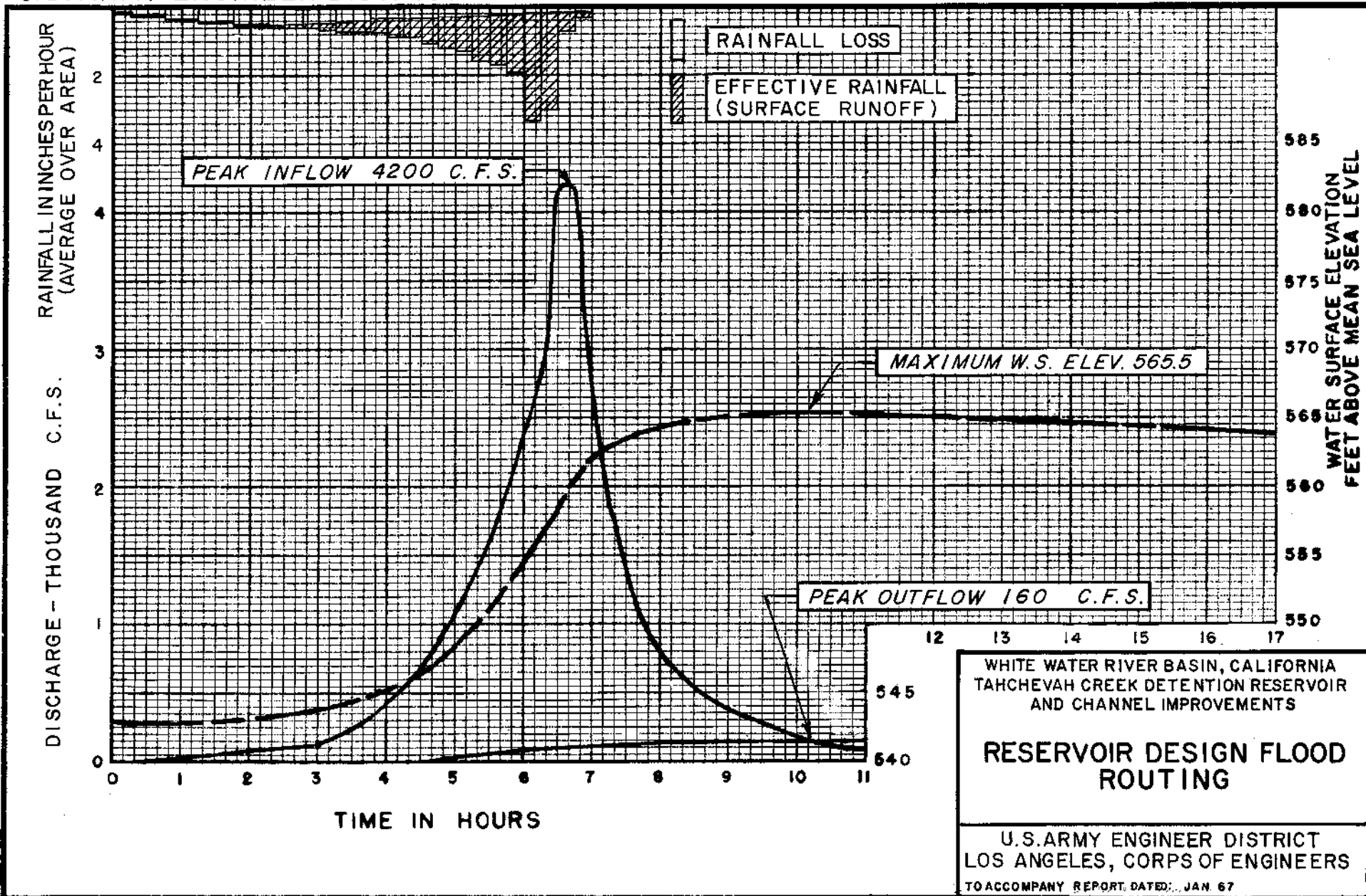




WHITWATER RIVER BASIN, CALIFORNIA
TAHCHEVAH CREEK DETENTION RESERVOIR
AND CHANNEL IMPROVEMENTS

AREA AND CAPACITY CURVES

U.S. ARMY ENGINEER DISTRICT
LOS ANGELES, CORPS OF ENGINEERS
TO ACCOMPANY REPORT DATED: JAN 67.



WHITE WATER RIVER BASIN, CALIFORNIA
 TAHCEVAH CREEK DETENTION RESERVOIR
 AND CHANNEL IMPROVEMENTS

**RESERVOIR DESIGN FLOOD
 ROUTING**

U.S. ARMY ENGINEER DISTRICT
 LOS ANGELES, CORPS OF ENGINEERS
 TO ACCOMPANY REPORT DATED: JAN. 67

21 5/12

