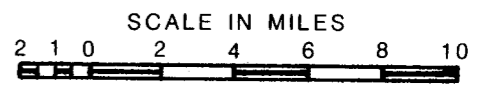


- LEGEND**
- BOUNDARY OF DRAINAGE AREA
 - BOUNDARY OF SUBDRAINAGE AREA
 - IMPROVEMENT COMPLETED BY C OF E
 - IMPROVEMENT TO BE CONSTRUCTED BY C OF E
 - IMPROVEMENT COMPLETED BY LOCAL INTERESTS
 - IMPROVEMENTS TO BE CONSTRUCTED BY LOCAL INTERESTS
 - FLOOD CONTROL DAM AND RESERVOIR
 - DEBRIS BASIN
 - WATER SUPPLY RESERVOIR


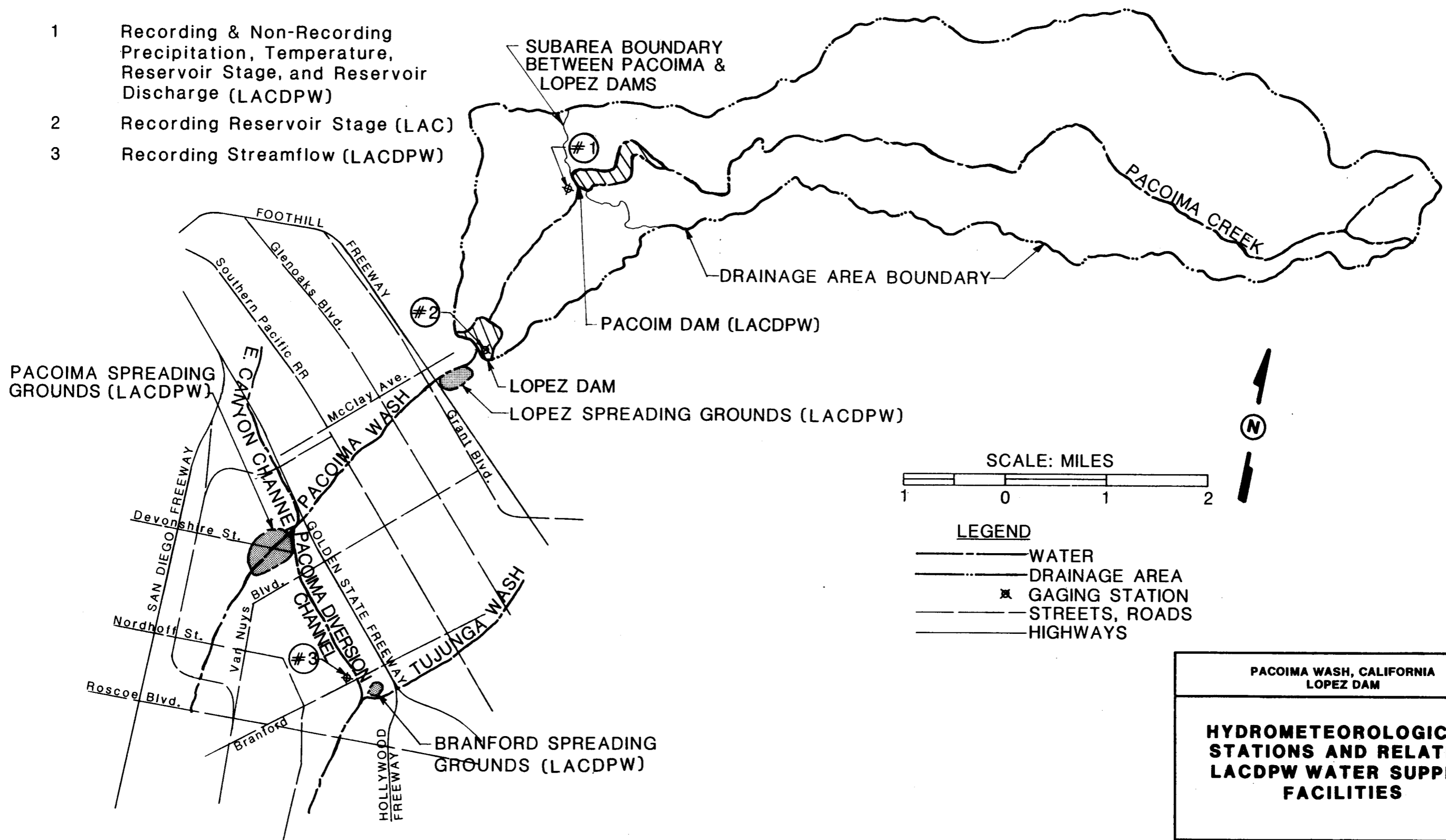


PACOIMA WASH, CALIFORNIA
LOPEZ DAM

**LOS ANGELES COUNTY
DRAINAGE AREA**

U.S. ARMY CORPS OF ENGINEERS
LOS ANGELES DISTRICT

GAGE NO.	DESCRIPTION
1	Recording & Non-Recording Precipitation, Temperature, Reservoir Stage, and Reservoir Discharge (LACDPW)
2	Recording Reservoir Stage (LAC)
3	Recording Streamflow (LACDPW)



- LEGEND**
- WATER
 - - - DRAINAGE AREA
 - ⊗ GAGING STATION
 - - - STREETS, ROADS
 - HIGHWAYS

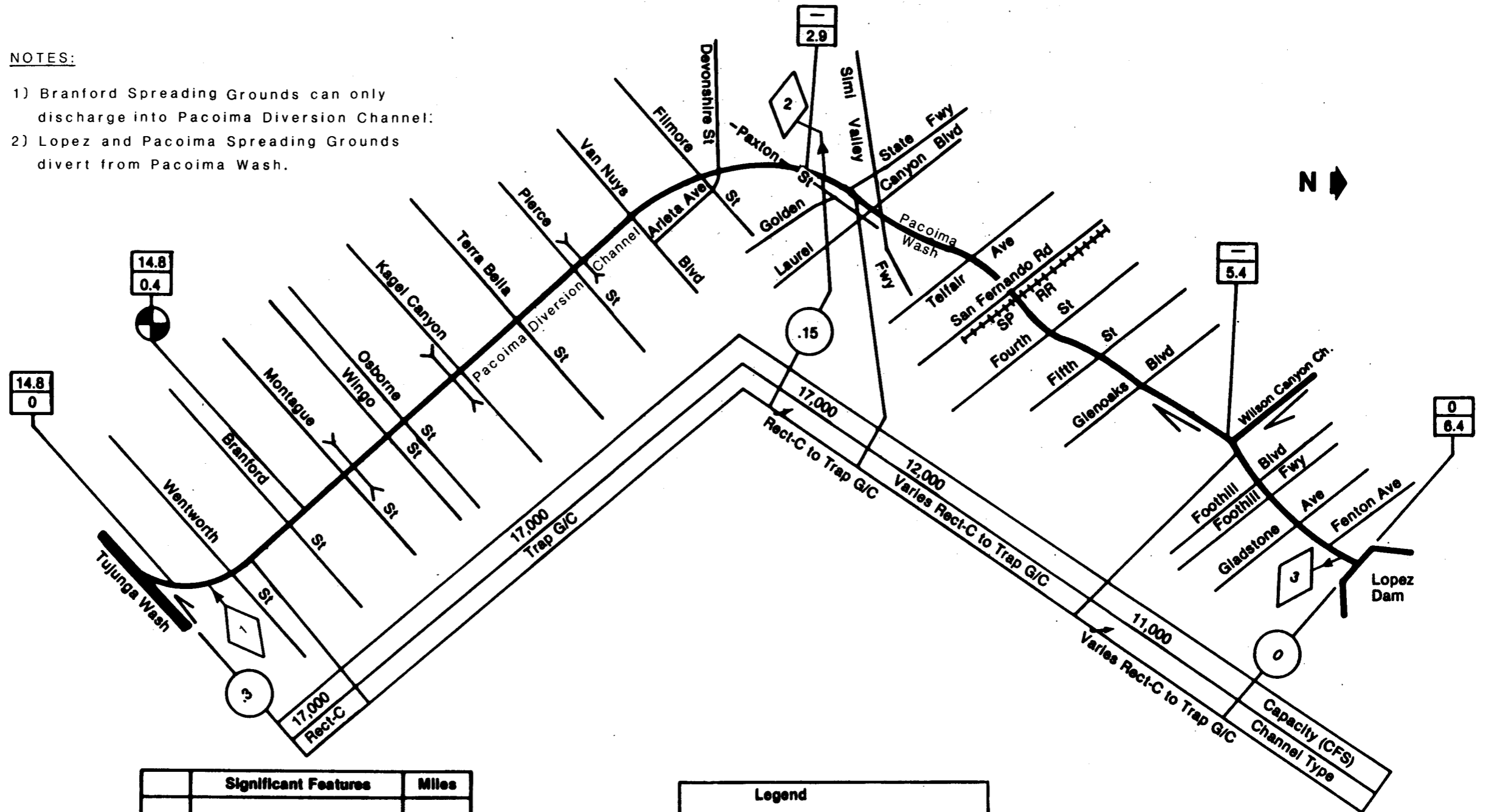
PACOIMA WASH, CALIFORNIA
LOPEZ DAM

**HYDROMETEOROLOGICAL
STATIONS AND RELATED
LACDPW WATER SUPPLY
FACILITIES**

U.S. ARMY CORPS OF ENGINEERS
LOS ANGELES DISTRICT

NOTES:

- 1) Branford Spreading Grounds can only discharge into Pacoima Diversion Channel:
- 2) Lopez and Pacoima Spreading Grounds divert from Pacoima Wash.



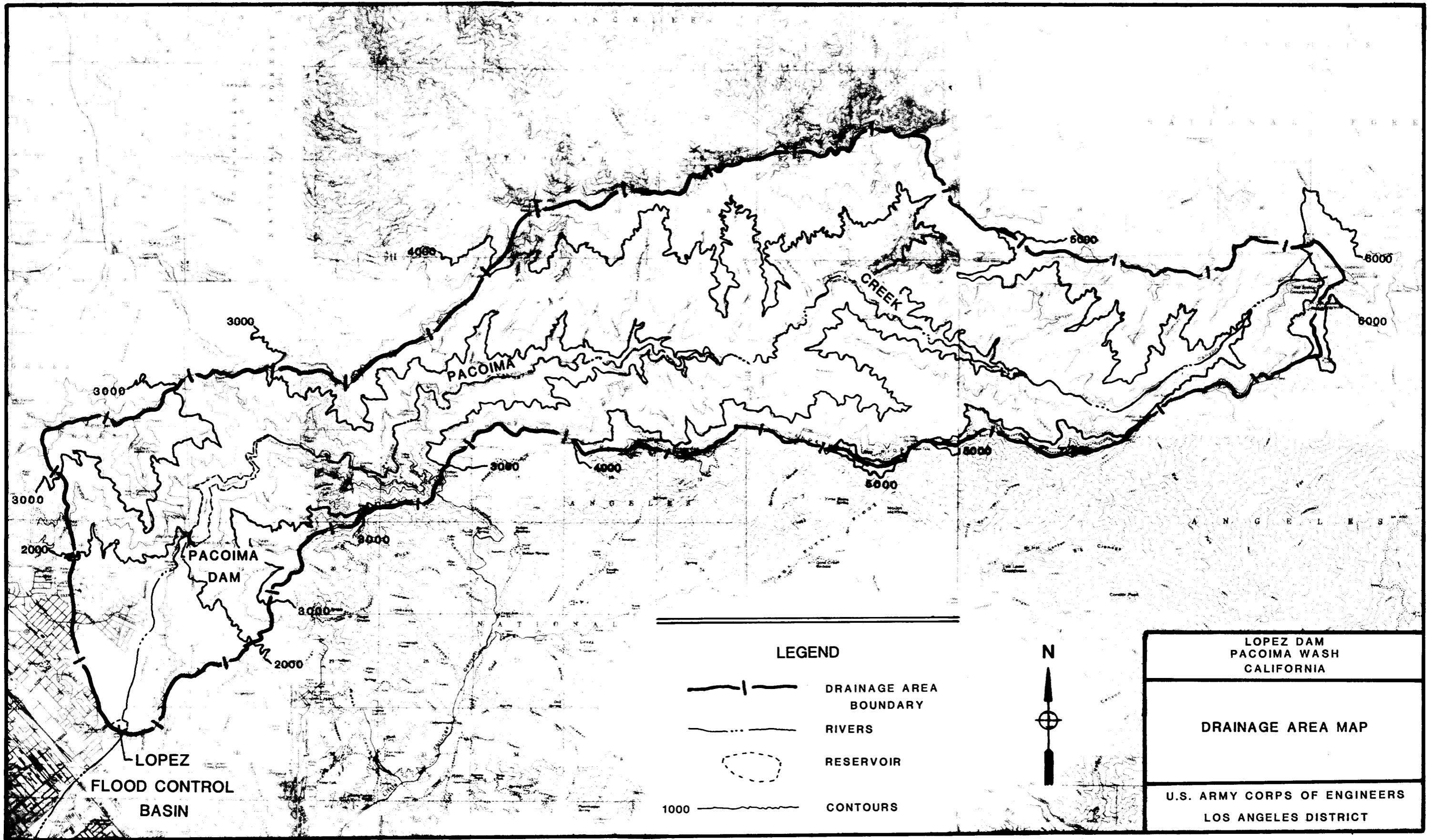
	Significant Features	Miles
⊕	Pacoima Diversion Channel Near Branford (LACDPW)	0.4
1	Branford Spreading Grounds	0.4
2	Pacoima Spreading Grounds	2.9
3	Lopez Spreading Grounds	6.3

Legend	
⌒	Dam
◇	Recharge Basin
⊕	Stream Gage
◻	Drainage Area
←	Miles From Stream Mouth
○	Travel Time (Hours)
⌒	Foot Bridge
C	Concrete
G	Grouted Stone
G/C	Side Slope
←	Bottom
L	Levee





PACOIMA WASH, CALIFORNIA
LOPEZ DAM

DOWNSTREAM CHANNEL MAP

U.S. ARMY CORPS OF ENGINEERS
LOS ANGELES DISTRICT



LEGEND

-  DRAINAGE AREA BOUNDARY
-  RIVERS
-  RESERVOIR
-  1000 CONTOURS



LOPEZ DAM
 PACOIMA WASH
 CALIFORNIA

DRAINAGE AREA MAP

U.S. ARMY CORPS OF ENGINEERS
 LOS ANGELES DISTRICT