
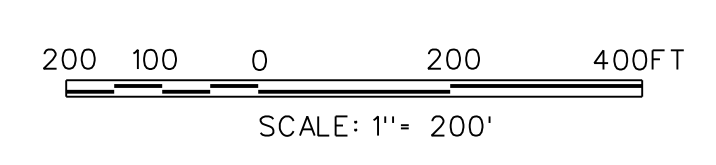


PT. NO.	STATION W/OFFSET	COORDINATES			
		NAD 27		NAD 83	
		EAST (X)	NORTHING (Y)	EAST (X)	NORTHING (Y)
	1432+00N 200R	2,528,523.86	516,062.55	2,528,517.19	516,229.74
	1432+00N 200L	2,528,124.71	516,037.07	2,528,118.09	516,204.15
	1412+10.64N 200L	2,528,251.41	514,052.63	2,528,245.35	514,219.94
	1412+10.64N 200R	2,528,650.62	514,076.99	2,528,644.51	514,244.41
	1412+10.64N 160R	2,528,610.69	514,074.57	2,528,604.59	514,241.98
	1396+00N 200L	2,528,345.00	512,445.31	2,528,339.39	512,612.80
	1396+00N 200R	2,528,744.21	512,468.56	2,528,738.56	512,636.17




NOTES:
 1. SOUNDINGS ARE IN FEET AND TENTHS AND REFER TO MEAN LOWER LOW WATER.
 2. HORIZONTAL DATUM IS NAD 1983.
 3. THE CONDITION SURVEY DEPICTED ON THIS DRAWING IS NOT INTENDED TO REPLACE NAUTICAL CHARTS PUBLISHED BY NATIONAL OCEAN SERVICE, U.S. COAST GUARD AIDS TO NAVIGATION, OR U.S. COAST GUARD NOTICES TO MARINERS. THE SOUNDINGS ON THIS DRAWING ONLY INDICATE THE GENERAL CONDITION OF THE CHANNEL ON THE DATE OF SURVEY, AND ARE NOT INTENDED TO BE USED FOR NAVIGATION PURPOSES.
 4. DATE OF SURVEY: 23 OCT. 2007



NOVA Digital Systems, INC.
PHOTOGRAMMETRIC ENGINEERING CONSULTANTS & SURVEYORS
 805 TOWNE CENTER BLVD, SUITE 100 WYOMINGVILLE, PA 17361
 (717) 353-9944

FROM AERIAL PHOTOGRAPHY
 FLOWN APRIL 19 - 2001
 AT A SCALE 1" = 1000'



NO.	DESCRIPTION	DATE	APPV.	DATE	APPV.

Designed by:	DATE:	REV:
Drawn by:	OCT. 07	
Reviewed by:	Checked by:	Drawn by:
Checked by:	DATE:	NO.

U.S. ARMY ENGINEER DISTRICT
 WYOMINGVILLE, PENNSYLVANIA
 CHARLESTON, SOUTH CAROLINA

ANW, WINNAH BAY TO CHARLESTON
 STA. 1399+37N TO STA. 1439+46N
 9101

GEORGETOWN, CHARLESTON COUNTIES, SOUTH CAROLINA

SHEET REFERENCE NUMBER

SHEET 4 OF 62