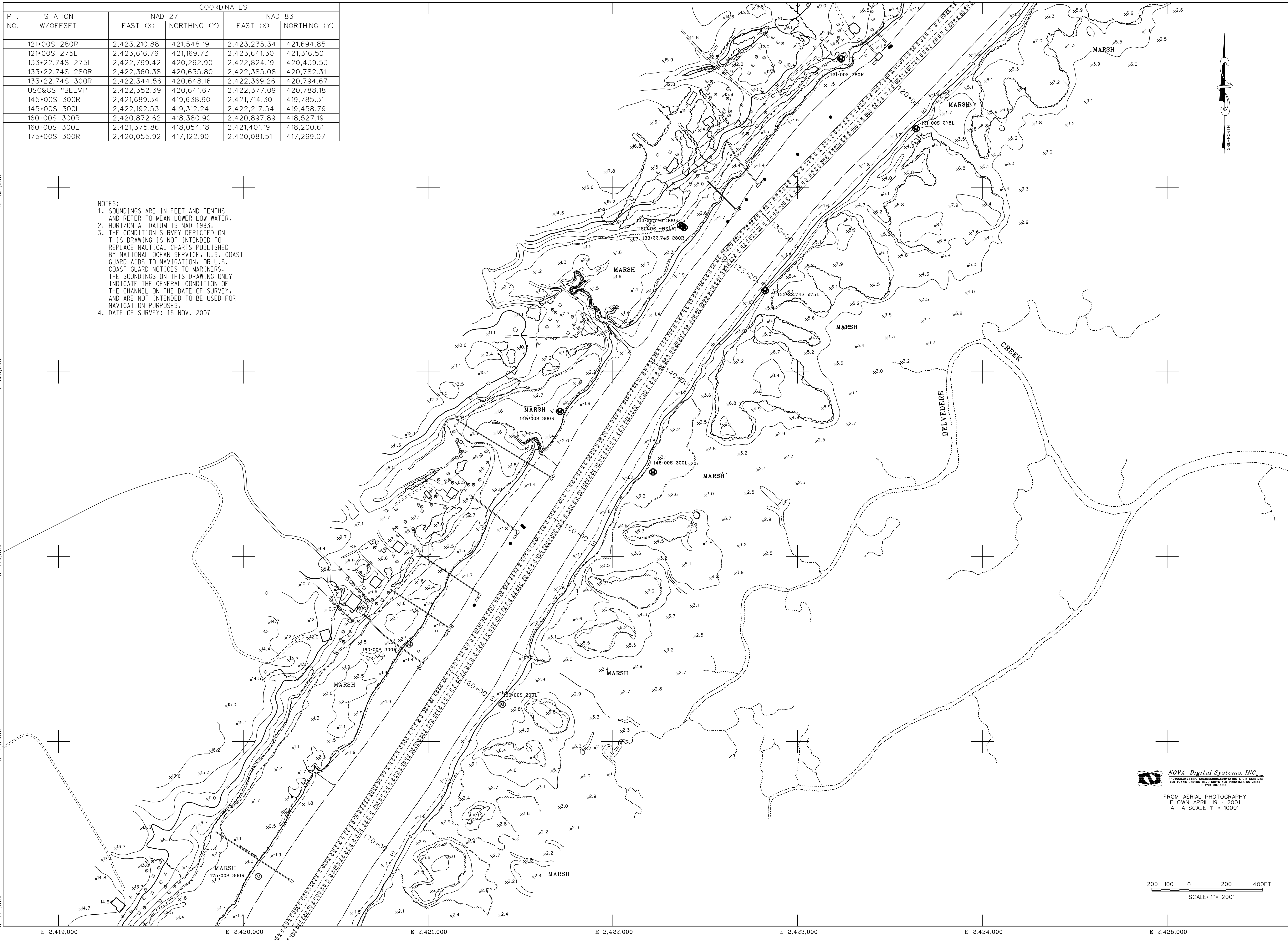




PT. NO.	STATION W/OFFSET	COORDINATES			
		NAD 27		NAD 83	
		EAST (X)	NORTHING (Y)	EAST (X)	NORTHING (Y)
121+00S 28OR		2,423,210.88	421,548.19	2,423,235.34	421,694.85
121+00S 275L		2,423,616.76	421,169.73	2,423,641.30	421,316.50
133+22.74S 275L		2,422,799.42	420,292.90	2,422,824.19	420,439.53
133+22.74S 28OR		2,422,360.38	420,635.80	2,422,385.08	420,782.31
133+22.74S 300R		2,422,344.56	420,648.16	2,422,369.26	420,794.67
USC&GS "BELVI"		2,422,352.39	420,641.67	2,422,377.09	420,788.18
145+00S 300R		2,421,689.34	419,638.90	2,421,714.30	419,785.31
145+00S 300L		2,422,192.53	419,312.24	2,422,217.54	419,458.79
160+00S 300R		2,420,872.62	418,380.90	2,420,897.89	418,527.19
160+00S 300L		2,421,375.86	418,054.18	2,421,401.19	418,200.61
175+00S 300R		2,420,055.92	417,122.90	2,420,081.51	417,269.07

NOTES:
1. SOUNDINGS ARE IN FEET AND TENTHS AND REFER TO MEAN LOWER LOW WATER.
2. HORIZONTAL DATUM IS NAD 1983.
3. THE CONDITION SURVEY DEPICTED ON THIS DRAWING IS NOT INTENDED TO REPLACE NAUTICAL CHARTS PUBLISHED BY NATIONAL OCEAN SERVICE, U.S. COAST GUARD AIDS TO NAVIGATION, OR U.S. COAST GUARD NOTICES TO MARINERS. THE SOUNDINGS ON THIS DRAWING ONLY INDICATE THE GENERAL CONDITION OF THE CHANNEL ON THE DATE OF SURVEY, AND ARE NOT INTENDED TO BE USED FOR NAVIGATION PURPOSES.
4. DATE OF SURVEY: 15 NOV. 2007



N 451.000
N 450.000
N 419.000
N 418.000
N 417.000
E 2,419.000
E 2,420.000
E 2,421.000
E 2,422.000
E 2,423.000
E 2,424.000
E 2,425.000



DATE	APPROV.	MARK	DESCRIPTION

Designed by: NOV 07	Drawn by: MRY	Checked by: MRY	Stationed by: MRY	Date: NOV 07	Design No: 9191	Drawing Code: 9191	File Name: 114+20S TO STA. 176+23S	Plot Date: 11 NOV 2007
U.S. ARMY ENGINEER DISTRICT CORPS OF ENGINEERS CHARLESTON, SOUTH CAROLINA								

AWW WINVAH BAY TO CHARLESTON
STA. 114+20S TO STA. 176+23S
9191
GEORGETOWN, CHARLESTON COUNTIES, SOUTH CAROLINA

SHEET REFERENCE NUMBER
SHEET 37 OF 62