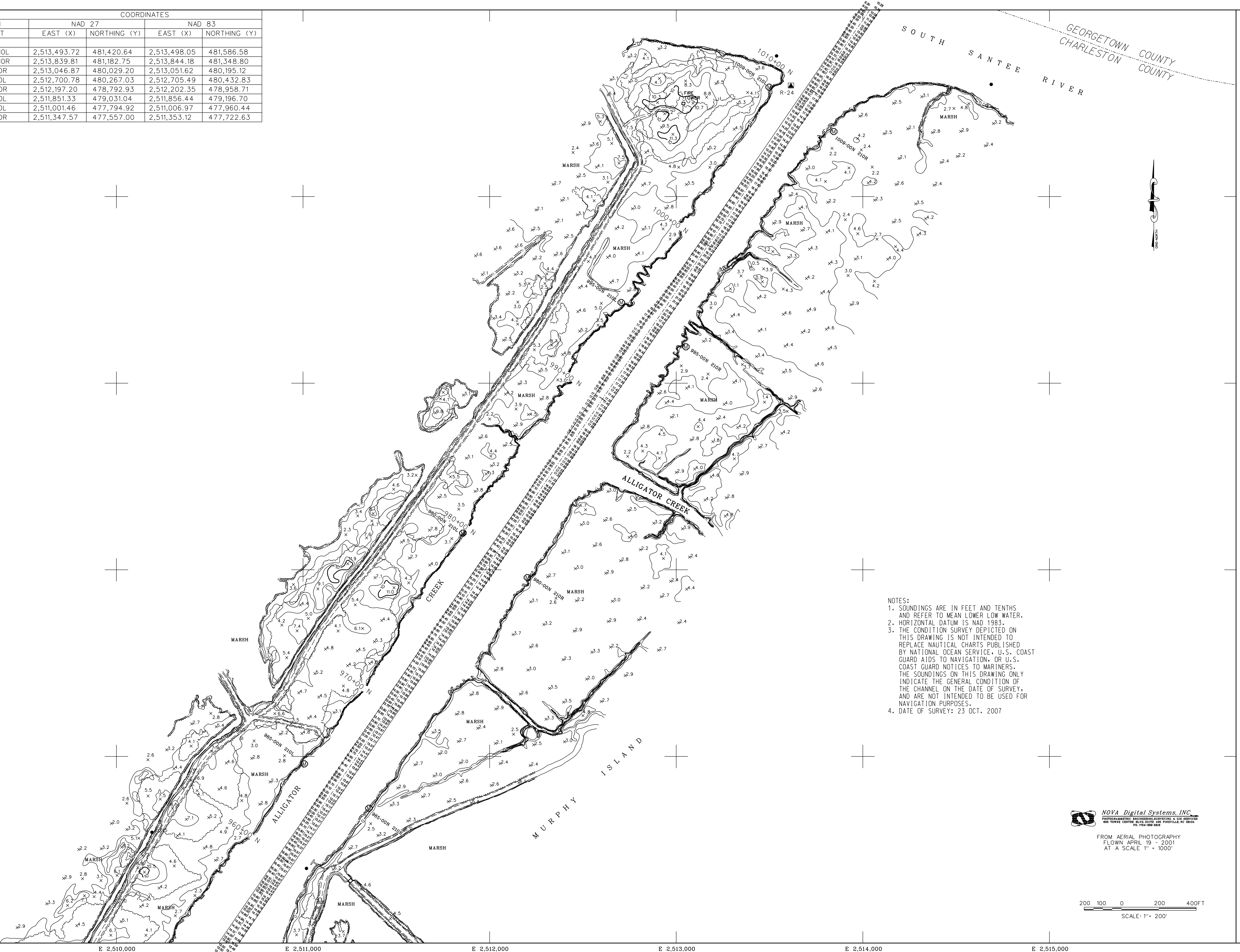


PT. NO.	STATION W/OFFSET	COORDINATES			
		NAD 27		NAD 83	
		EAST (X)	NORTHING (Y)	EAST (X)	NORTHING (Y)
	1009+00N 210L	2,513,493.72	481,420.64	2,513,498.05	481,586.58
	1009+00N 210R	2,513,839.81	481,182.75	2,513,844.18	481,348.80
	995+00N 210R	2,513,046.87	480,029.20	2,513,051.62	480,195.12
	995+00N 210L	2,512,700.78	480,267.03	2,512,705.49	480,432.83
	980+00N 210R	2,512,197.20	478,792.93	2,512,202.35	478,958.71
	980+00N 210L	2,511,851.33	479,031.04	2,511,856.44	479,196.70
	965+00N 210L	2,511,001.46	477,794.92	2,511,006.97	477,960.44
	965+00N 210R	2,511,347.57	477,557.00	2,511,353.12	477,722.63

N 481,000  
N 480,000  
N 479,000  
N 478,000  
N 477,000

E 2,509,000    E 2,510,000    E 2,511,000    E 2,512,000    E 2,513,000    E 2,514,000    E 2,515,000


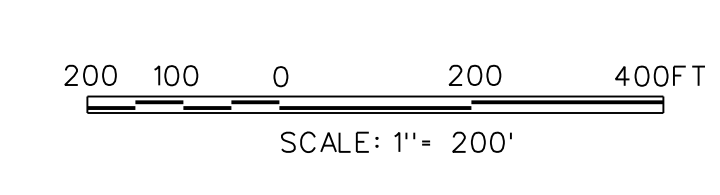


SOUTH Santee RIVER  
GEORGETOWN COUNTY  
CHARLESTON COUNTY

NOTES:  
1. SOUNDINGS ARE IN FEET AND TENTHS AND REFER TO MEAN LOWER LOW WATER.  
2. HORIZONTAL DATUM IS NAD 1983.  
3. THE CONDITION SURVEY DEPICTED ON THIS DRAWING IS NOT INTENDED TO REPLACE NAUTICAL CHARTS PUBLISHED BY NATIONAL OCEAN SERVICE, U.S. COAST GUARD AIDS TO NAVIGATION, OR U.S. COAST GUARD NOTICES TO MARINERS. THE SOUNDINGS ON THIS DRAWING ONLY INDICATE THE GENERAL CONDITION OF THE CHANNEL ON THE DATE OF SURVEY, AND ARE NOT INTENDED TO BE USED FOR NAVIGATION PURPOSES.  
4. DATE OF SURVEY: 23 OCT. 2007

**NOVA Digital Systems, INC.**  
HYDROGRAPHIC ENGINEERING SURVEYING & CHARTING  
600 TOWERS CENTER DRIVE SUITE 200 FAYETTEVILLE, NC 28404  
PH: 704/885-6666 FAX: 704/885-6666

FROM AERIAL PHOTOGRAPHY  
FLOWN APRIL 19 - 2001  
AT A SCALE 1" = 1000'



DATE	APP'D.	DESCRIPTION

Designed by	MRV	Date	OCT 07
Checked by	MRV	Design file no.	9191
Reviewed by			
Submitted by			
U.S. ARMY ENGINEER DISTRICT CORPS OF ENGINEERS CHARLESTON, SOUTH CAROLINA			

AWM WINNAH BAY TO CHARLESTON  
STA. 95+4+63N TO STA. 1015+23N  
9191  
GEORGETOWN/CHARLESTON COUNTIES, SOUTH CAROLINA

SHEET  
REFERENCE  
NUMBER  
  
SHEET 12 OF 62