




SHEET INDEX

CP-74	CP-72	CP-69	CP-66	CP-63	CP-60
CP-75	CP-73	CP-70	CP-67	CP-64	CP-61
CP-76	CP-71	CP-68	CP-65	CP-62	
CP-77	CP-78	CP-79			
CP-81	CP-80				
CP-83	CP-82				
CP-84					
CP-85					


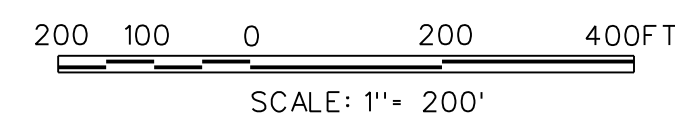
- NOTES:
- SOUNDINGS ARE IN FEET AND TENTHS AND REFER TO MEAN LOWER LOW WATER.
 - HORIZONTAL DATUM IS NAD 1983.
 - THE CONDITION SURVEY DEPICTED ON THIS DRAWING IS NOT INTENDED TO REPLACE NAUTICAL CHARTS PUBLISHED BY NATIONAL OCEAN SERVICE, U.S. COAST GUARD AIDS TO NAVIGATION, OR U.S. COAST GUARD NOTICES TO MARINERS. THE SOUNDINGS ON THIS DRAWING ONLY INDICATE THE GENERAL CONDITION OF THE CHANNEL ON THE DATE OF SURVEY, AND ARE NOT INTENDED TO BE USED FOR NAVIGATION PURPOSES.
 - DATE OF SURVEY: 5 JUNE 2008



PLEASANT POINT ROAD
 1+19.2
 14.09

258

171
 6.23



No.	Date	Description	Author	Appr.
No. 1	06/05/08	Issue Book Description 1		
No. 2				
No. 3				
No. 4				
No. 5				
No. 6				
No. 7				
No. 8				
No. 9				
No. 10				
No. 11				
No. 12				
No. 13				
No. 14				
No. 15				
No. 16				
No. 17				
No. 18				
No. 19				
No. 20				

Designed by:	DATE: JUNE 08	NO.:	
Drawn by:	Design In file:	Design Code:	9200
Checked by:	MHV	Checked by:	
Reviewed by:		Reviewed by:	
Submitted by:		Submitted by:	
		File name:	171
		Drawn scale:	1" = 200'

ATLANTIC INTRACOASTAL WATERWAY
 CHARLESTON TO FORT ROYAL
 9200
 STA. 3272+96 TO STA. 3323+94
 CHARLESTON, COLLETON, AND BEAUFORT COUNTIES
 SOUTH CAROLINA

SHEET REFERENCE NUMBER
 SHEET 63 OF 68