

N 301.000
N 300.000
N 299.000
N 298.000
N 297.000

E 2,224,000 E 2,225,000 E 2,226,000 E 2,227,000 E 2,228,000 E 2,229,000 E 2,230,000

LITTLE BRITTON ISLAND

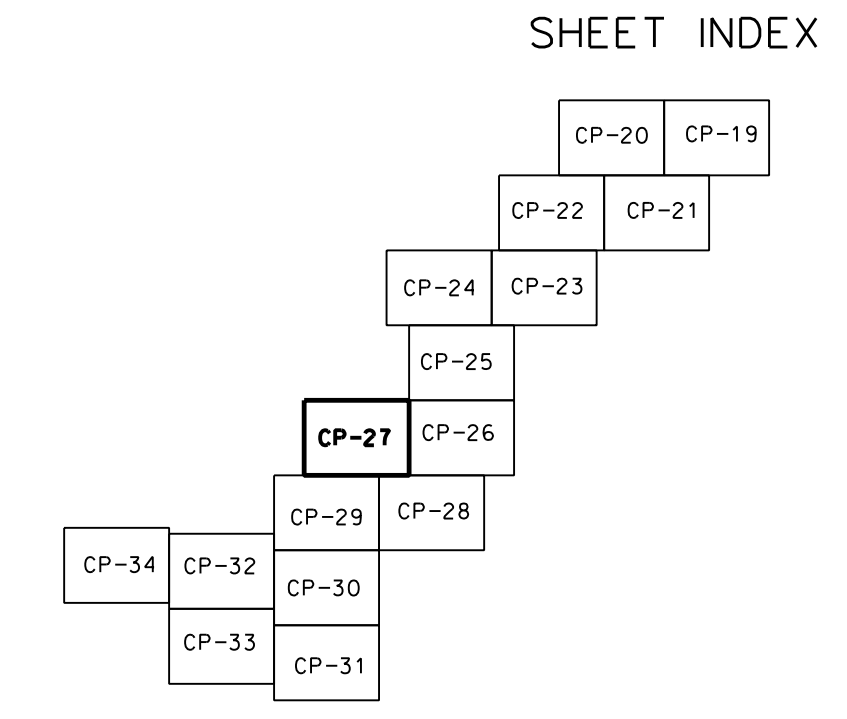
WADMALAW

TOOGOODOO CREEK



RIVER

WADMALAW ISLAND

NOTES:
1. SOUNDINGS ARE IN FEET AND TENTHS AND REFER TO MEAN LOWER LOW WATER.
2. HORIZONTAL DATUM IS NAD 1983.
3. THE CONDITION SURVEY DEPICTED ON THIS DRAWING IS NOT INTENDED TO REPLACE NAUTICAL CHARTS PUBLISHED BY NATIONAL OCEAN SERVICE, U.S. COAST GUARD AIDS TO NAVIGATION, OR U.S. COAST GUARD NOTICES TO MARINERS. THE SOUNDINGS ON THIS DRAWING ONLY INDICATE THE GENERAL CONDITION OF THE CHANNEL ON THE DATE OF SURVEY, AND ARE NOT INTENDED TO BE USED FOR NAVIGATION PURPOSES.
4. DATE OF SURVEY: 17 DEC. 2007 CONDITION



SCALE: 1" = 200'



Sheet No.	Date	Appr. By	DATE	DESCRIPTION
No. 1	17 DEC 2007			CONDITION
No. 2				
No. 3				
No. 4				
No. 5				
No. 6				
No. 7				
No. 8				
No. 9				
No. 10				
No. 11				
No. 12				
No. 13				
No. 14				
No. 15				
No. 16				
No. 17				
No. 18				
No. 19				
No. 20				
No. 21				
No. 22				
No. 23				
No. 24				
No. 25				
No. 26				
No. 27				
No. 28				
No. 29				
No. 30				
No. 31				
No. 32				
No. 33				
No. 34				

Designed by: MRY	Checked by: MRY	Drawn by: MRY	Date: JAN 08
Reviewed by:	Supervised by:	Design Code: 9200	File Name: 1324+76
U.S. ARMY ENGINEER DISTRICT CORPS OF ENGINEERS CHARLESTON, SOUTH CAROLINA			

ATLANTIC INTRACOASTAL WATERWAY
CHARLESTON TO PORT ROYAL
9200
STA. 1324+76 TO STA. 1363+01
CHARLESTON, COLLETON AND BEAUFORT COUNTIES
SOUTH CAROLINA

SHEET REFERENCE NUMBER
SHEET 27 OF 68