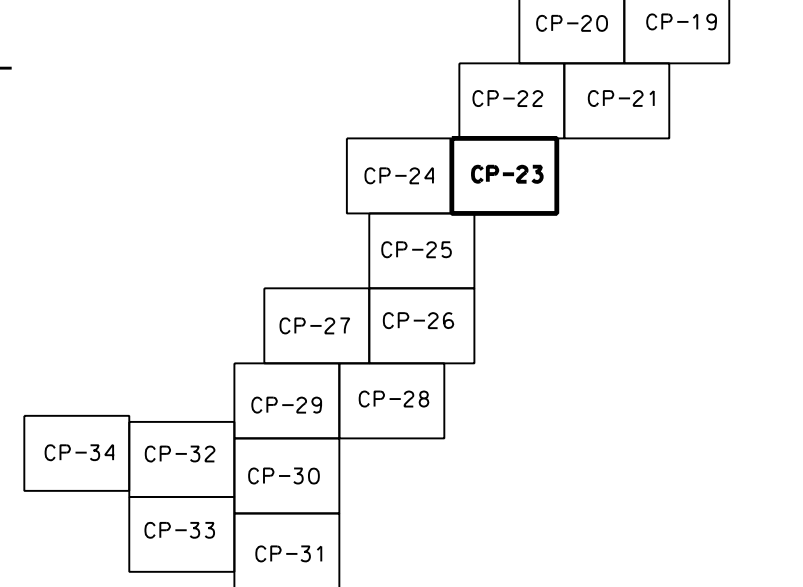

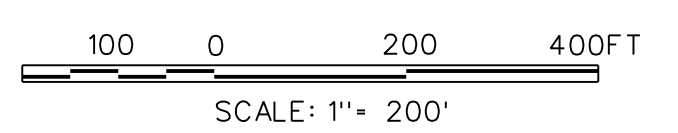


SHEET INDEX



NOTES:
 1. SOUNDINGS ARE IN FEET AND TENTHS AND REFER TO MEAN LOWER LOW WATER.
 2. HORIZONTAL DATUM IS NAD 1983.
 3. THE CONDITION SURVEY DEPICTED ON THIS DRAWING IS NOT INTENDED TO REPLACE NAUTICAL CHARTS PUBLISHED BY NATIONAL OCEAN SERVICE, U.S. COAST GUARD AIDS TO NAVIGATION, OR U.S. COAST GUARD NOTICES TO MARINERS. THE SOUNDINGS ON THIS DRAWING ONLY INDICATE THE GENERAL CONDITION OF THE CHANNEL ON THE DATE OF SURVEY, AND ARE NOT INTENDED TO BE USED FOR NAVIGATION PURPOSES.
 4. DATE OF SURVEY: 17 DEC. 2007 CONDITION



No.	Sheet	Date	Description
No. 1	Sheet 1	17 DEC 2007	CONDITION
No. 2	Sheet 2		
No. 3	Sheet 3		
No. 4	Sheet 4		
No. 5	Sheet 5		
No. 6	Sheet 6		
No. 7	Sheet 7		
No. 8	Sheet 8		
No. 9	Sheet 9		
No. 10	Sheet 10		
No. 11	Sheet 11		
No. 12	Sheet 12		
No. 13	Sheet 13		
No. 14	Sheet 14		
No. 15	Sheet 15		
No. 16	Sheet 16		
No. 17	Sheet 17		
No. 18	Sheet 18		
No. 19	Sheet 19		
No. 20	Sheet 20		
No. 21	Sheet 21		
No. 22	Sheet 22		
No. 23	Sheet 23		
No. 24	Sheet 24		
No. 25	Sheet 25		
No. 26	Sheet 26		
No. 27	Sheet 27		
No. 28	Sheet 28		
No. 29	Sheet 29		
No. 30	Sheet 30		
No. 31	Sheet 31		
No. 32	Sheet 32		
No. 33	Sheet 33		
No. 34	Sheet 34		
No. 35	Sheet 35		

Designed by:	Drawn by:	Checked by:	Reviewed by:	Submitted by:
	MHV			
Date:	JAN 08	Design in file:	9200	File name:
				Dwg code: P = 207
U.S. ARMY ENGINEER DISTRICT CORPS OF ENGINEERS CHARLESTON, SOUTH CAROLINA				

ATLANTIC INTRACOASTAL WATERWAY
 CHARLESTON TO PORT ROYAL
 9200
 STA. 1122+06 TO STA. 1165+97
 CHARLESTON, COLLETON, AND BEAUFORT COUNTIES
 SOUTH CAROLINA

SHEET
 REFERENCE
 NUMBER
 SHEET 23 OF 68