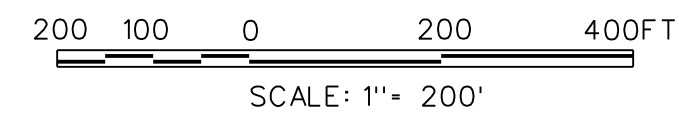
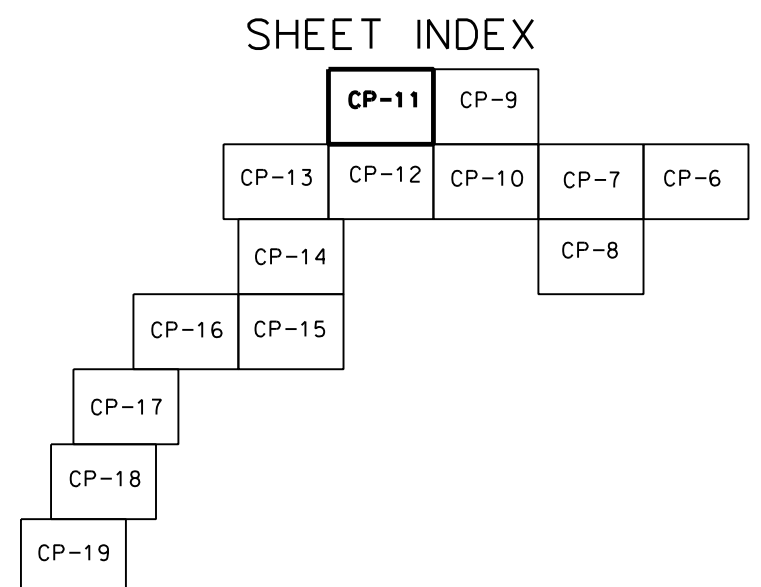


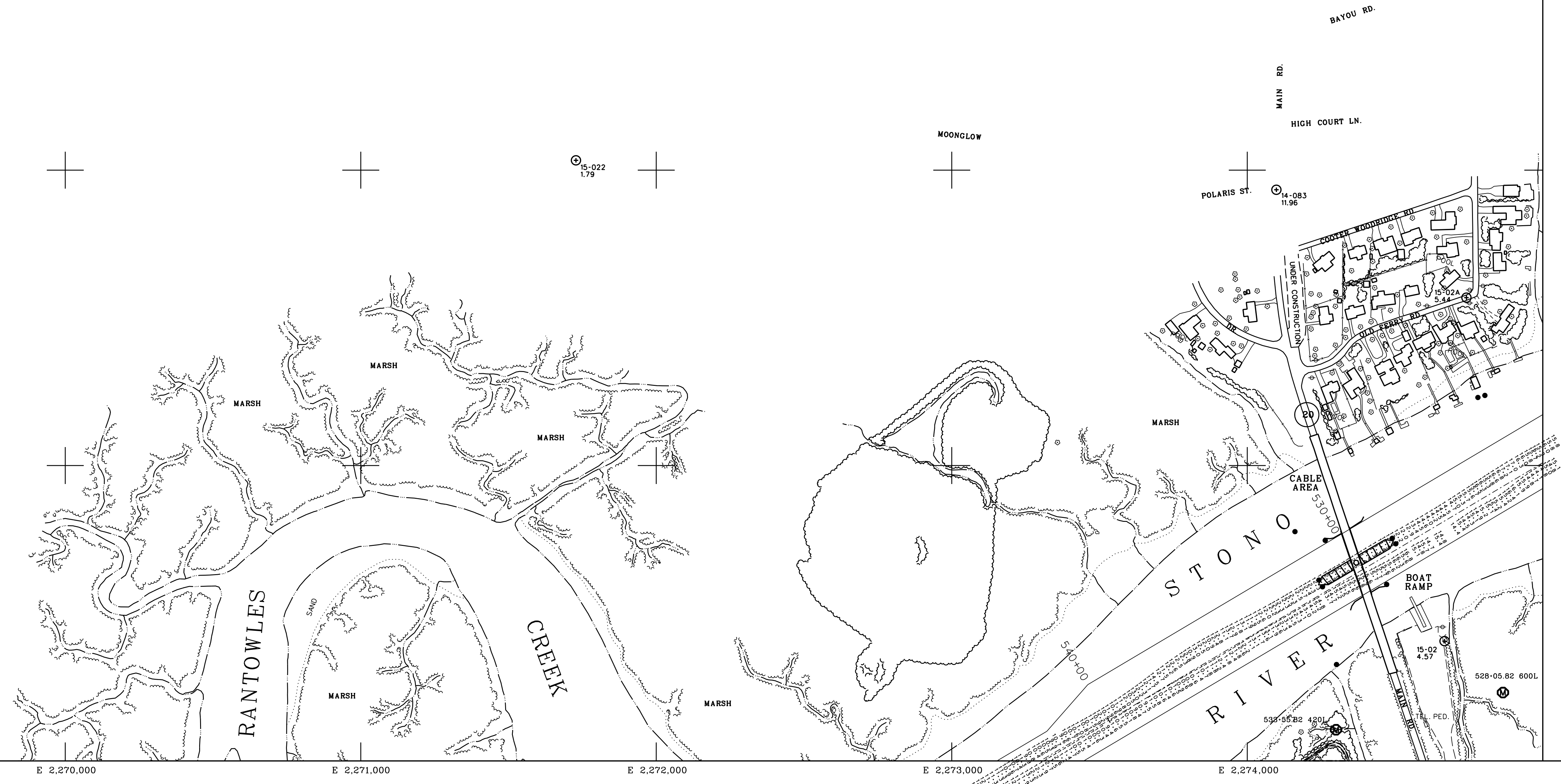
PT. NO.	STATION W/OFFSET	COORDINATES			
		NAD 27		NAD 83	
		EAST (X)	NORTHING (Y)	EAST (X)	NORTHING (Y)
	528+05.82 600L	2,274,822.32	347,111.05	2,274,865.03	347,231.77
	533+55.82 420L	2,274,257.49	346,985.12	2,274,300.23	347,105.75



NOTES:  
 1. SOUNDINGS ARE IN FEET AND TENTHS AND REFER TO MEAN LOWER LOW WATER.  
 2. HORIZONTAL DATUM IS NAD 1983.  
 3. THE CONDITION SURVEY DEPICTED ON THIS DRAWING IS NOT INTENDED TO REPLACE NAUTICAL CHARTS PUBLISHED BY NATIONAL OCEAN SERVICE, U.S. COAST GUARD AIDS TO NAVIGATION, OR U.S. COAST GUARD NOTICES TO MARINERS. THE SOUNDINGS ON THIS DRAWING ONLY INDICATE THE GENERAL CONDITION OF THE CHANNEL ON THE DATE OF SURVEY, AND ARE NOT INTENDED TO BE USED FOR NAVIGATION PURPOSES.  
 4. DATE OF SURVEY: 28 NOV. 2007 CONDITION

N 351,000  
N 350,000  
N 349,000  
N 348,000  
N 347,000

E 2,268,000 E 2,269,000 E 2,270,000 E 2,271,000 E 2,272,000 E 2,273,000 E 2,274,000



NO.	DATE	DESCRIPTION
No. 1	11/28/07	Initial Survey
No. 2		
No. 3		
No. 4		
No. 5		
No. 6		
No. 7		
No. 8		
No. 9		
No. 10		
No. 11		
No. 12		
No. 13		
No. 14		
No. 15		
No. 16		
No. 17		
No. 18		
No. 19		

Designed by: MRY	Checked by: MRY	Date: DEC 07	Scale: 1" = 200'
Drawn by: MRY	Reviewed by: MRY	Design No: 9200	Project No: 9200
Author: MRY	Appr: MRY	Sheet No: 11 of 68	Project Name: ATLANTIC INTRACOASTAL WATERWAY

ATLANTIC INTRACOASTAL WATERWAY  
 CHARLESTON TO PORT ROYAL  
 9200  
 STA. 522+92 TO STA. 542+69  
 CHARLESTON, COLLETON AND BEAUFORT COUNTIES  
 SOUTH CAROLINA

SHEET REFERENCE NUMBER  
 SHEET 11 OF 68