

JOINT
PUBLIC NOTICE

CHARLESTON DISTRICT, CORPS OF ENGINEERS
1949 Industrial Park Road, Room 140
Conway, South Carolina 29526
and

The S.C. DEPARTMENT OF HEALTH AND ENVIRONMENTAL CONTROL
OFFICE OF OCEAN AND COASTAL RESOURCE MANAGEMENT
1362 McMillan Avenue, Suite 400
Charleston, South Carolina 29405

REGULATORY DIVISION
Refer to: P/N # 2000-11933-3IH

19 SEPTEMBER 2008

Pursuant to Section 10 of the Rivers and Harbors Act of 1899 (33 U.S.C. 403), Sections 401 and 404 of the Clean Water Act (33 U.S.C. 1344), and the South Carolina Coastal Zone Management Act (48-39-10 et.seq.) an application has been submitted to the Department of the Army and the S.C. Department of Health and Environmental Control by

DEBORDIEU COLONY COMMUNITY ASSOCIATION, INC.
c/o H. WAYNE BEAM
P.O. BOX 11863
COLUMBIA, SOUTH CAROLINA 29211-1863

for a permit to dredge in the

DEBORDIEU CHANNEL

located southeast of Luvan Boulevard within the Debordieu Colony Community, east of U.S. Highway 17, Georgetown County, South Carolina (Latitude: 33.36806°N; -79.16256°W).

In order to give all interested parties an opportunity to express their views

NOTICE

is hereby given that written statements regarding the proposed work will be received by both of the above mentioned offices until

12 O'CLOCK NOON, MONDAY, 20 OCTOBER 2008

from those interested in the activity and whose interests may be affected by the proposed work.

The proposed work consists of maintenance dredging the Debordieu Canal. In detail, the work consists of dredging approximately 20,500 cubic yards of material from approximately 7.4 acres of the canal to a depth of 3.5' below MLW to restore adequate depths for navigation. All dredging will be confined to the dredge footprint depicted on drawings 4-14 of 16. No dredging will be performed in adjacent finger canals. Dredging will be performed by hydraulic dredge. All dredged material will be pumped to the existing upland disposal basin owned by Debordieu Colony Community Association depicted on drawings 14-16 of 16. Supernatant from the spoil material in the basin will decant through an existing ditch to Debordieu Creek. The purpose of this proposed project is to provide recreational boating access to navigable waters for the residents of the Deordieu Colony Community.

NOTE: Plans depicting the work described in this notice are available and will be provided, upon receipt of a written request, to anyone that is interested in obtaining a copy of the plans for the specific project. The request must identify the project of interest by public notice number and a self-addressed stamped envelope must also be provided for mailing the drawings to you. Your request for drawings should be addressed to the

**U.S. Army Corps of Engineers
ATTN: REGULATORY DIVISION
1949 Industrial Park Road, Room 140
Conway, South Carolina 29526**

The District Engineer has concluded that the discharges associated with this project, both direct and indirect, should be reviewed by the South Carolina Department of Health and Environmental Control in accordance with provisions of Section 401 of the Clean Water Act. As such, this notice constitutes a request, on behalf of the applicant, for certification that this project will comply with applicable effluent limitations and water quality standards. The work shown on this application must also be certified as consistent with applicable provisions the Coastal Zone Management Program (15 CFR 930). The District Engineer will not process this application to a conclusion until such certifications are received. The applicant is hereby advised that supplemental information may be required by the State to facilitate the review.

This notice initiates the Essential Fish Habitat (EFH) consultation requirements of the Magnuson-Stevens Fishery Conservation and Management Act. Implementation of the proposed project would impact (10.9) acres of estuarine substrates and emergent wetlands utilized by various life stages of species comprising the red drum, shrimp, and snapper-grouper management complexes. Our initial determination is that the proposed action would not have a substantial individual or cumulative adverse impact on EFH or fisheries managed by the South Atlantic Fishery Management Council and the National Marine Fisheries Service (NMFS). Our final determination relative to project impacts and the need for mitigation measures is subject to review by and coordination with the NMFS.

The District Engineer has consulted the most recently available information and has determined that the project will have no effect on any Federally endangered, threatened, or proposed species and will not result in the destruction or adverse modification of designated or proposed critical habitat. This public notice serves as a request to the U.S. Fish and Wildlife Service and the National Marine Fisheries Service for any additional information they may have on whether any listed or proposed endangered or threatened species or designated or proposed critical habitat may be present in the area which would be affected by the activity, pursuant to Section 7(c) of the Endangered Species Act of 1973 (as amended).

Pursuant to Section 106 of the National Historic Preservation Act (NHPA), this public notice also constitutes a request to Indian Tribes to notify the District Engineer of any historic properties of religious and cultural significance to them that may be affected by the proposed undertaking.

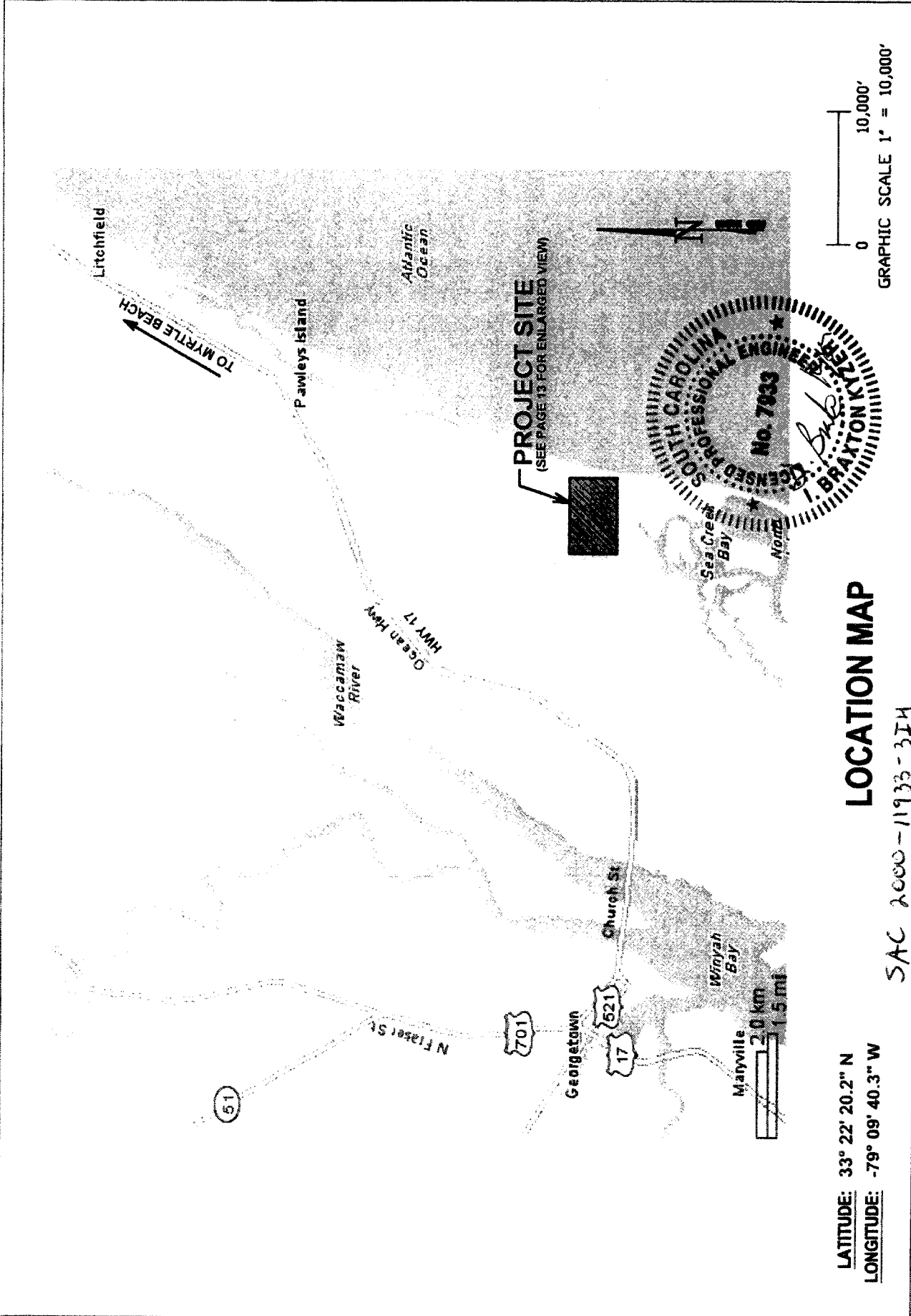
In accordance with the NHPA, the District Engineer has also consulted the latest published version of the National Register of Historic Places for the presence or absence of registered properties, or properties listed as being eligible for inclusion therein, and this worksite is not included as a registered property or property listed as being eligible for inclusion in the Register. To insure that other cultural resources that the District Engineer is not aware of are not overlooked, this public notice also serves as a request to the State Historic Preservation Office to provide any information it may have with regard to historic and cultural resources.

Any person may request, in writing, within the comment period specified in this notice, that a public hearing be held to consider this application. Requests for a public hearing shall state, with particularity, the reasons for holding a public hearing.

The decision whether to issue a permit will be based on an evaluation of the probable impact including cumulative impacts of the activity on the public interest and will include application of the guidelines promulgated by the Administrator, Environmental Protection Agency (EPA), under authority of Section 404(b) of the Clean Water Act and, as appropriate, the criteria established under authority of Section 102 of the Marine Protection, Research and Sanctuaries Act of 1972, as amended. That decision will reflect the national concern for both protection and utilization of important resources. The benefit which reasonably may be expected to accrue from the project must be balanced against its reasonably foreseeable detriments. All factors which may be relevant to the project will be considered including the cumulative effects thereof; among those are conservation, economics, aesthetics, general environmental concerns, wetlands, historic properties, fish and wildlife values, flood hazards, flood plain values, land use, navigation, shoreline erosion and accretion, recreation, water supply and conservation, water quality, energy needs, safety, food and fiber production and, in general, the needs and welfare of the people. A permit will be granted unless the District Engineer determines that it would be contrary to the public interest. In cases of conflicting property rights, the Corps of Engineers cannot undertake to adjudicate rival claims.

The Corps of Engineers is soliciting comments from the public; Federal, state, and local agencies and officials; Indian Tribes; and other interested parties in order to consider and evaluate the impacts of this activity. Any comments received will be considered by the Corps of Engineers to determine whether to issue, modify, condition or deny a permit for this project. To make this decision, comments are used to assess impacts on endangered species, historic properties, water quality, general environmental effects, and the other public interest factors listed above. Comments are used in the preparation of an Environmental Assessment and/or an Environmental Impact Statement pursuant to the National Environmental Policy Act. Comments are also used to determine the need for a public hearing and to determine the overall public interest of the activity.

If there are any questions concerning this public notice, please contact Rob Huff at 843-365-1726.



LATITUDE: 33° 22' 20.2" N
 LONGITUDE: -79° 09' 40.3" W

LOCATION MAP

SAC 2000-11933-31H


0 10,000'
 GRAPHIC SCALE 1" = 10,000'

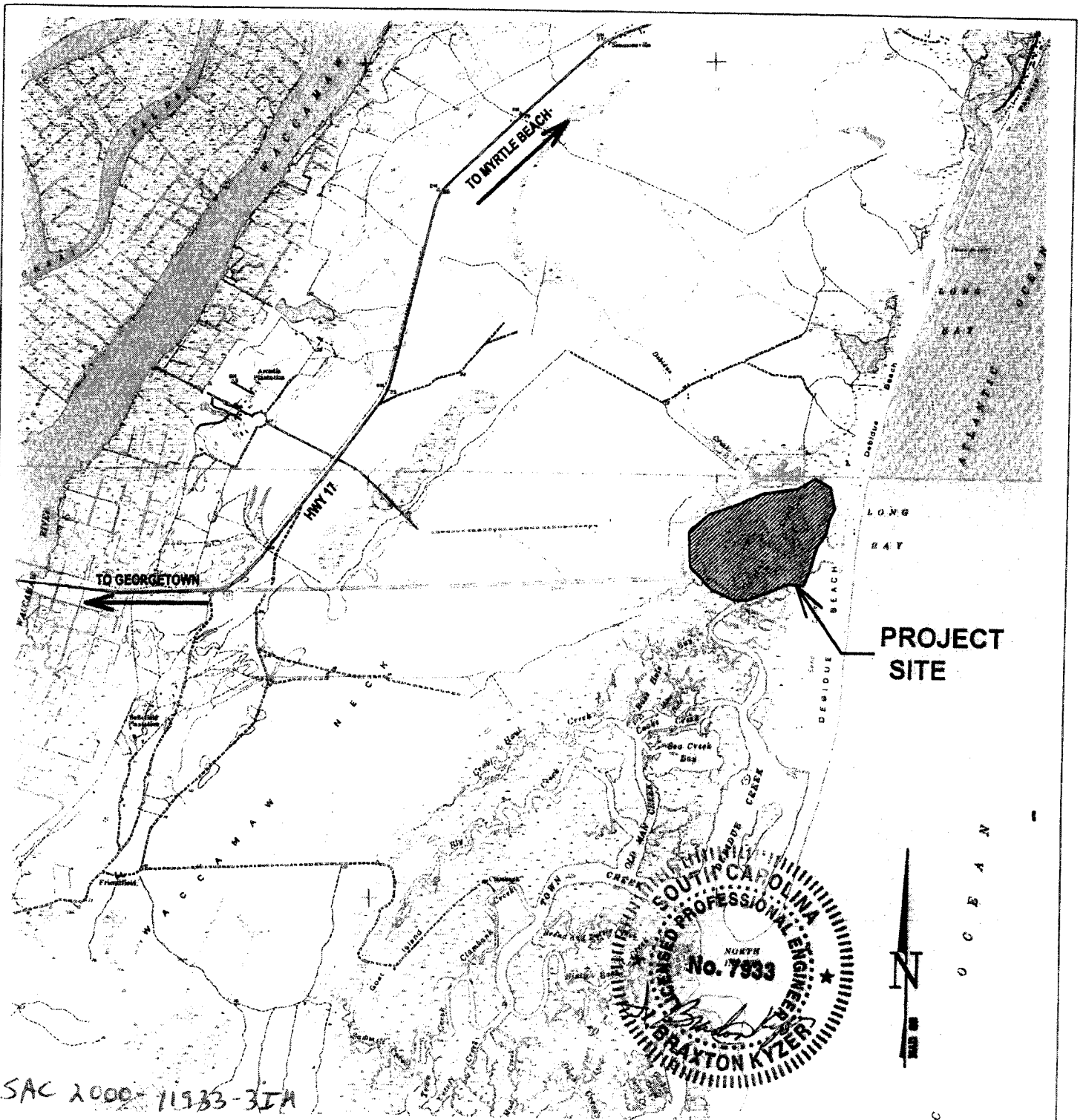
PROPOSED ACTIVITY -
 MAINTENANCE DREDGING IN THE EXISTING CANAL TO PROVIDE
 ACCESS TO NAVIGABLE WATERS FOR RECREATIONAL PURPOSES
 FOR THE RESIDENTS OF THE DEBORDIEU COLONY.

PROJECT NAME - DEBORDIEU COLONY CANAL DREDGING
 CITY/TOWN - DEBORDIEU COLONY RIVER/WATER BODY - DEBORDIEU CREEK
 COUNTY - GEORGETOWN STATE - S.C.

OWNER - DEBORDIEU COLONY COMMUNITY ASSOCIATION
 AGENT -
 BEAM & ASSOCIATES COLUMBIA, SC 29211-1863
 P.O. BOX 11863 PHONE: (803) 931-0805

DATE - 07/25/08 PAGE - 1 OF 16 SCALE - 1" = 10,000'



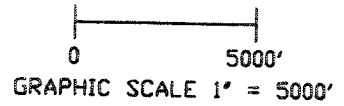


SAC 2000-71933-3IA

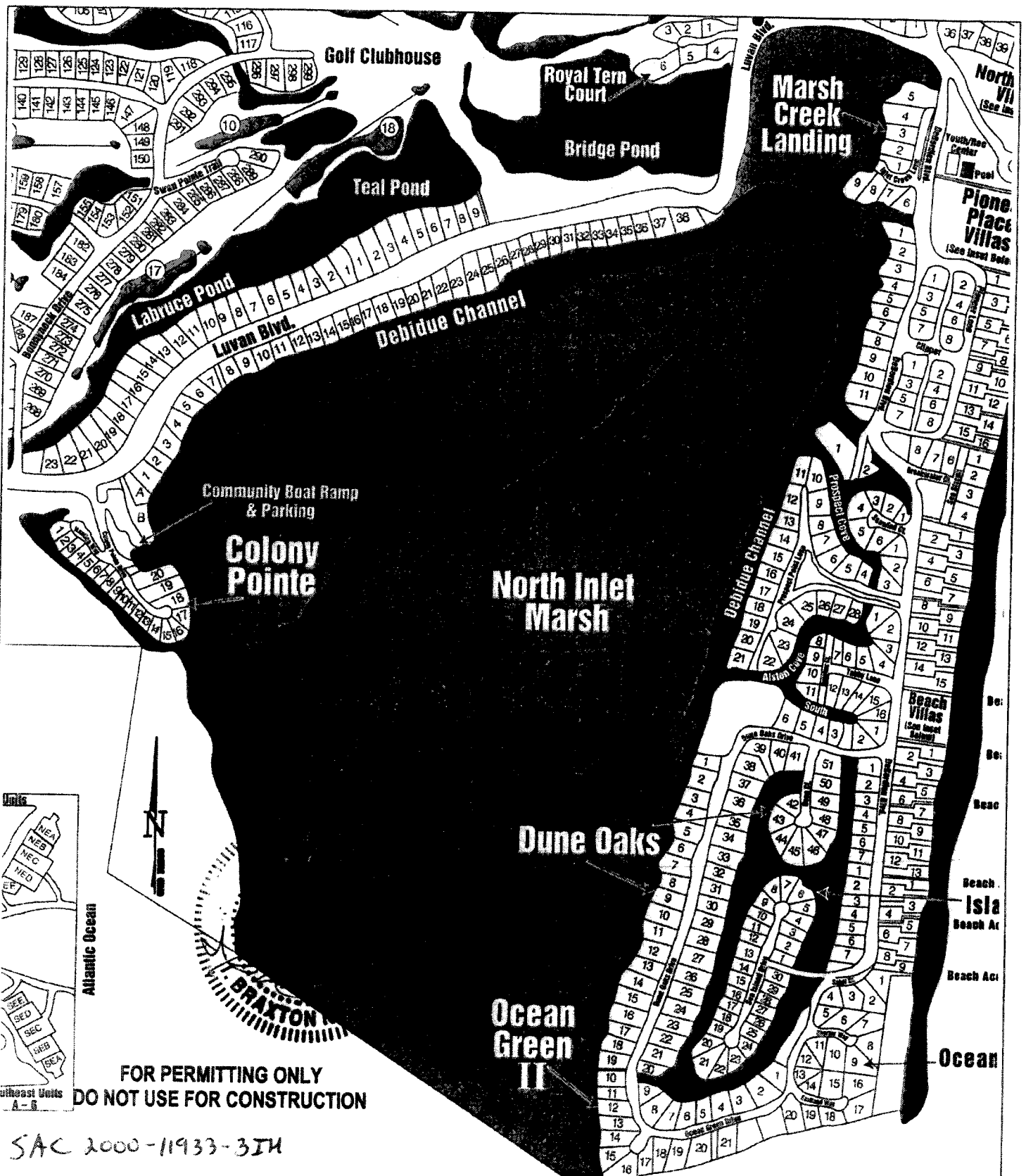
FOR PERMITTING ONLY - DO NOT USE FOR CONSTRUCTION

LATITUDE: 32° 22' 20.2" N
 LONGITUDE: -79° 09' 40.3" W

QUAD MAP

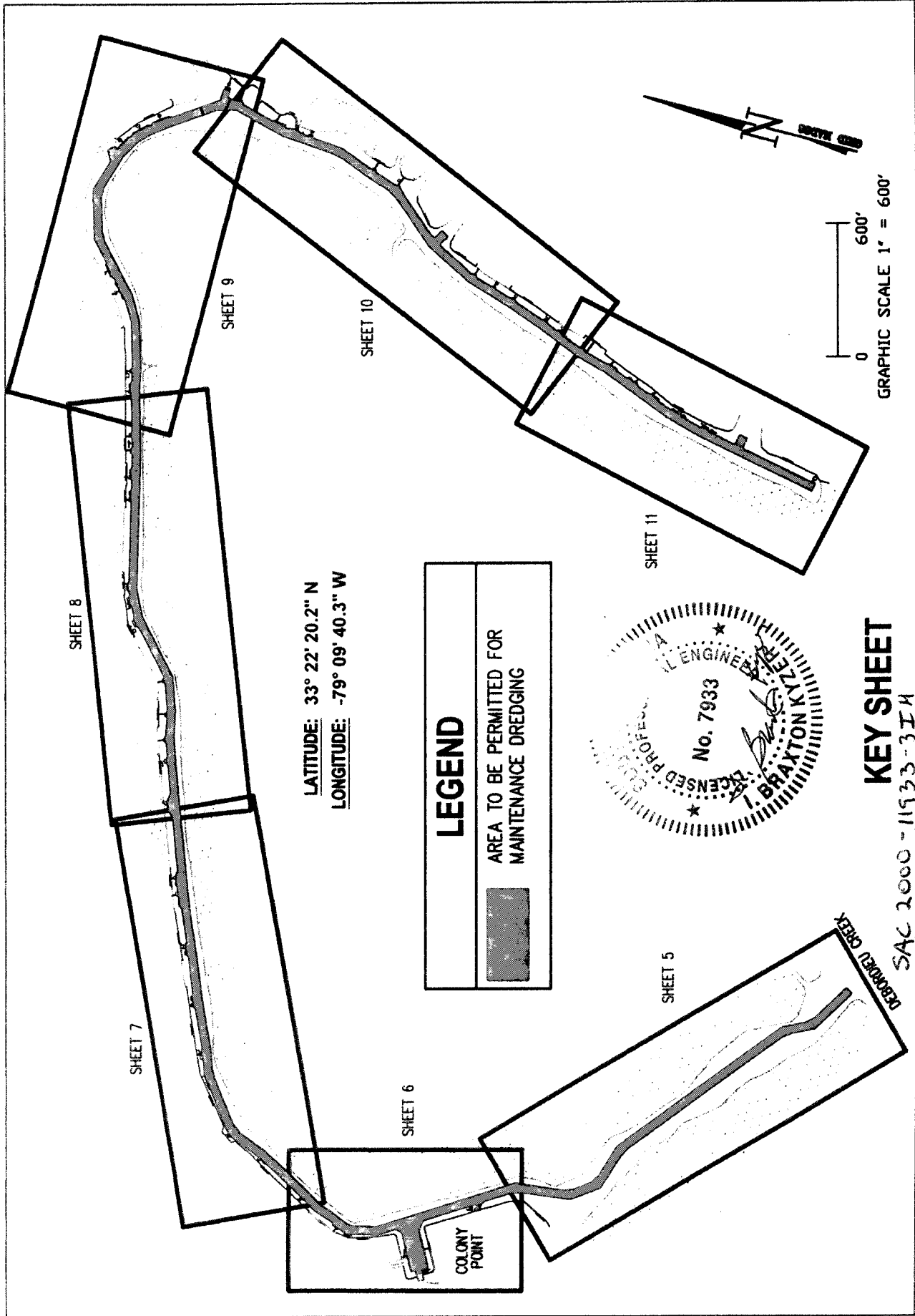


<p>PROJECT NAME- DEBORDIEU COLONY CANAL DREDGING</p> <p>CITY/TOWN- DEBORDIEU COLONY</p> <p>RIVER/WATER BODY- DEBORDIEU CREEK</p> <p>COUNTY- GEORGETOWN STATE- S.C.</p>	<p>PROPOSED ACTIVITY -</p> <p>MAINTENANCE DREDGING OF THE EXISTING CANAL TO PROVIDE ACCESS TO NAVIGABLE WATERS FOR RECREATIONAL PURPOSES FOR THE RESIDENTS OF THE DEBORDIEU COLONY.</p>	<p>OWNER - DEBORDIEU COLONY COMMUNITY ASSOCIATION</p> <p>AGENT -</p> <p>BEAM & ASSOCIATES P.O. BOX 11863 COLUMBIA, SC 29211-1863 PHONE: (803) 931-0805</p>
<p>DATE- 07/25/08</p>	<p>PAGE- 2 OF 16</p>	<p>SCALE- 1" = 5,000'</p>



ADJACENT PROPERTY OWNER MAP

<p>PROJECT NAME- DEBORDIEU COLONY CANAL DREDGING</p> <p>CITY/TOWN- DEBORDIEU COLONY</p> <p>RIVER/WATER BODY- DEBORDIEU CREEK</p> <p>COUNTY- GEORGETOWN STATE- S.C.</p>	<p>PROPOSED ACTIVITY -</p> <p>MAINTENANCE DREDGING OF THE EXISTING CANAL TO PROVIDE ACCESS TO NAVGABLE WATERS FOR RECREATIONAL PURPOSES FOR THE RESIDENTS OF THE DEBORDIEU COLONY.</p>	<p>OWNER - DEBORDIEU COLONY COMMUNITY ASSOCIATION</p> <p>AGENT - BEAM & ASSOCIATES</p> <p>P.O. BOX 11863</p> <p>COLUMBIA, SC 29211-1863</p> <p>PHONE: (803) 931-0805</p>
<p>DATE- 07/25/08</p>	<p>PAGE- 3 OF 16</p>	<p>NOT TO SCALE</p>



SHEET 8

SHEET 7

SHEET 9

SHEET 10

SHEET 11


SHEET 6

SHEET 5

LATITUDE: 33° 22' 20.2" N
 LONGITUDE: -79° 09' 40.3" W

LEGEND

AREA TO BE PERMITTED FOR MAINTENANCE DREDGING

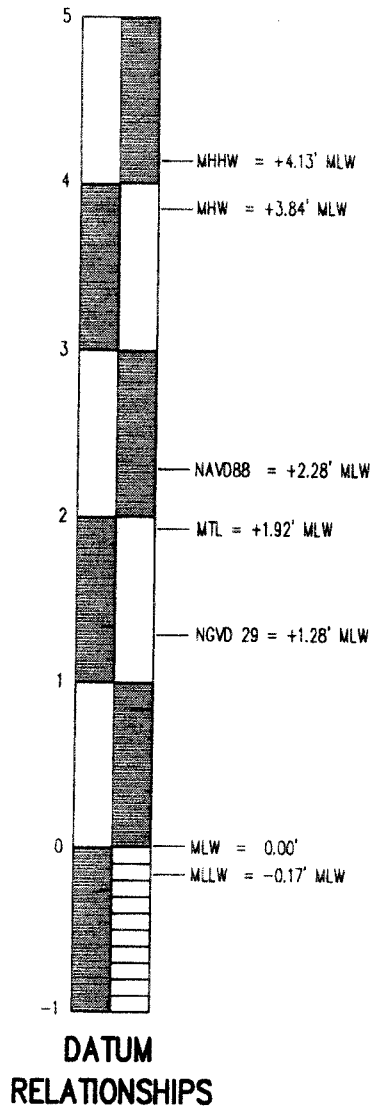


GRAPHIC SCALE 1" = 600'

KEY SHEET

SAC 2000-11933-31H

<p>OWNER - DEBORDEU COLONY COMMUNITY ASSOCIATION</p> <p>AGENT -</p> <p>BEAM & ASSOCIATES</p> <p>P.O. BOX 11863</p> <p>COLUMBIA, SC 29211-1863</p> <p>PHONE: (803) 931-0805</p>	<p>PROPOSED ACTIVITY -</p> <p>MAINTENANCE DREDGING IN THE EXISTING CANAL TO PROVIDE ACCESS TO NAVIGABLE WATERS FOR RECREATIONAL PURPOSES FOR THE RESIDENTS OF THE DEBORDEU COLONY.</p>	<p>PROJECT NAME - DEBORDEU COLONY CANAL DREDGING</p> <p>CITY/TOWNSHIP - DEBORDEU COLONY</p> <p>RIVER/WATER BODY - DEBORDEU CREEK</p> <p>COUNTY - GEORGETOWN STATE - S.C.</p>
<p>DATE - 07/25/08</p>		<p>PAGE - 4 OF 16</p> <p>SCALE - 1" = 600'</p>



TIDE SCALE



**FOR PERMITTING ONLY
DO NOT USE FOR CONSTRUCTION**

SAC 2000-11933-3IH

PROJECT NAME- DEBORDIEU COLONY CANAL DREDGING CITY/TOWN- DEBORDIEU COLONY RIVER/WATER BODY- DEBORDIEU CREEK COUNTY- GEORGETOWN STATE- S.C.	PROPOSED ACTIVITY - MAINTENANCE DREDGING OF THE EXISTING CANAL TO PROVIDE ACCESS TO NAVIGABLE WATERS FOR RECREATIONAL PURPOSES FOR THE RESIDENTS OF THE DEBORDIEU COLONY.	OWNER - DEBORDIEU COLONY COMMUNITY ASSOCIATION AGENT - BEAM & ASSOCIATES P.O. BOX 11863 COLUMBIA, SC 29211-1863 PHONE: (803) 931-0805
DATE- 07/25/08	PAGE- 5 OF 16	SCALE- NO SCALE

MATCHLINE 1
9+00

MATCHLINE 1
9+00

8+00

7+00

6+00

5+00

4+00

3+00

2+00

1+00

0+00

AREA TO BE PERMITTED FOR
MAINTENANCE DREDGING



DEBORDIEU CREEK

FLOOD
EBB



SC PLATE
2015 73

COLONY
POINT

VOOB BLAKEHEAD

19+00

18+00

17+00

16+00

15+00

14+00

13+00

12+00

11+00

10+00

9+00

MATCHLINE 1

MATCHLINE 1

MATCHLINE 2


MATCHLINE 2

MATCHLINE 3


MATCHLINE 3

NOTE:
CHANNEL LOCATION FROM DEEP WATER IN
DEBORDIEU CREEK TO COLONY POINT MAY
BE REVISED PRIOR TO DREDGING IN ORDER
TO CONNECT EXISTING DEEP WATER AREAS.

SURVEY NOTE:
HYDROGRAPHIC SURVEY OF CANAL PERFORMED
BY GENERAL ENGINEERING & ENVIRONMENTAL, LLC.,
LOCATED IN CHARLESTON, SC. HYDROGRAPHIC
SURVEY PERFORMED ON SEPT. 28 & 29, 2006.



AREA TO BE PERMITTED FOR
MAINTENANCE DREDGING



FLOOD
EBB

MATCHLINE 1

MATCHLINE 1

0 100
GRAPHIC SCALE 1" = 100'

EXISTING CONDITIONS - & - PROPOSED DREDGE LIMITS

LATITUDE: 33° 22' 20.2" N
LONGITUDE: -79° 09' 40.3" W

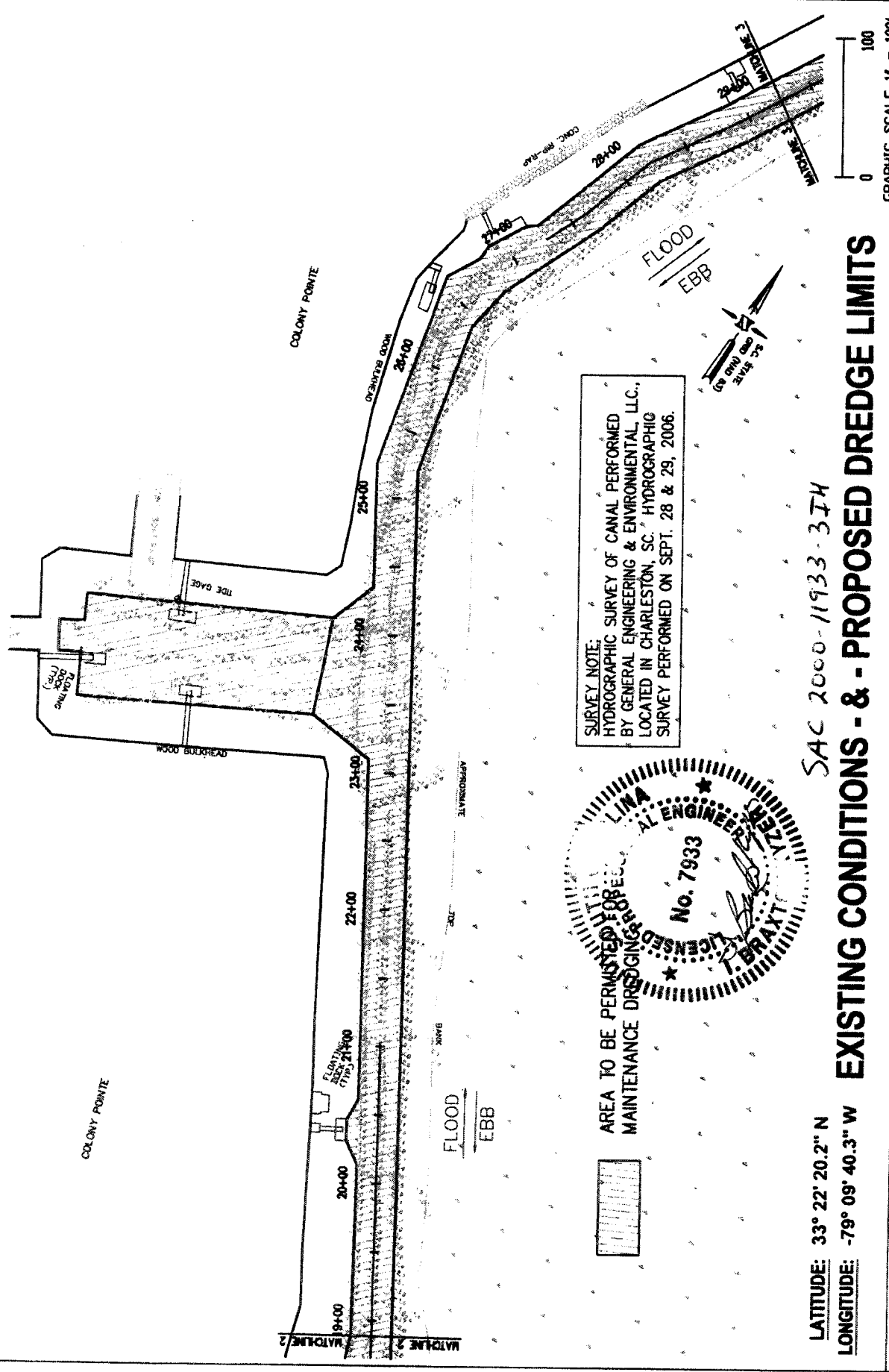
SAC 2000-11933-31H

PROPOSED ACTIVITY -
MAINTENANCE DREDGING IN THE EXISTING CANAL TO PROVIDE
ACCESS TO NAVIGABLE WATERS FOR RECREATIONAL PURPOSES
FOR THE RESIDENTS OF THE DEBORDIEU COLONY.


PROJECT NAME - DEBORDIEU COLONY CANAL DREDGING
CITY/TOWN - DEBORDIEU COLONY RIVER/WATER BODY - DEBORDIEU CREEK
COUNTY - GEORGETOWN STATE - S.C.

OWNER - DEBORDIEU COLONY COMMUNITY ASSOCIATION
AGENT -
BEAM & ASSOCIATES COLUMBIA, SC 29211-1863
P.O. BOX 11863 PHONE: (803) 931-0805

DATE - 07/25/08
PAGE - 6 OF 16
SCALE - 1" = 100'



SURVEY NOTE:
 HYDROGRAPHIC SURVEY OF CANAL PERFORMED
 BY GENERAL ENGINEERING & ENVIRONMENTAL, L.C.,
 LOCATED IN CHARLESTON, SC. HYDROGRAPHIC
 SURVEY PERFORMED ON SEPT. 28 & 29, 2006.



AREA TO BE PERMITTED FOR
 MAINTENANCE DREDGING PROJECT

SAC 2000-11933-3TH

LATITUDE: 33° 22' 20.2" N
LONGITUDE: -79° 09' 40.3" W

EXISTING CONDITIONS - & - PROPOSED DREDGE LIMITS

GRAPHIC SCALE 1" = 100'

PROPOSED ACTIVITY -
 MAINTENANCE DREDGING IN THE EXISTING CANAL TO PROVIDE
 ACCESS TO NAVIGABLE WATERS FOR RECREATIONAL PURPOSES
 FOR THE RESIDENTS OF THE DEBORDEU COLONY.

PROJECT NAME - DEBORDEU COLONY CANAL DREDGING
CITY/TOWN - DEBORDEU COLONY **RIVER/WATER BODY -** DEBORDEU CREEK
COUNTY - GEORGETOWN **STATE -** S.C.

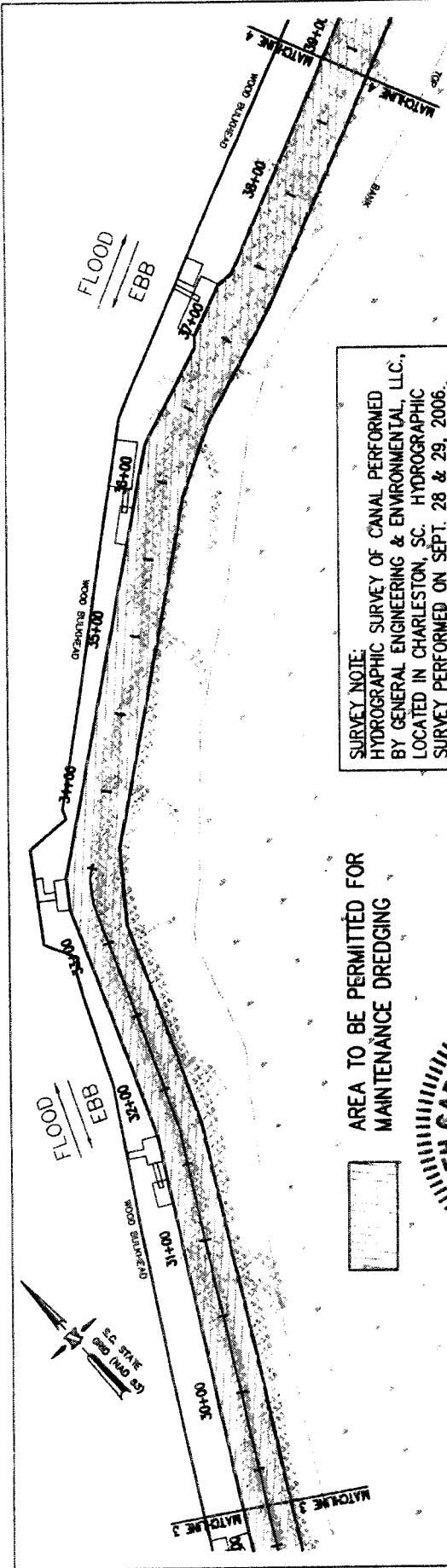
DATE - 07/25/08

PAGE - 7 OF 16

SCALE - 1" = 100'

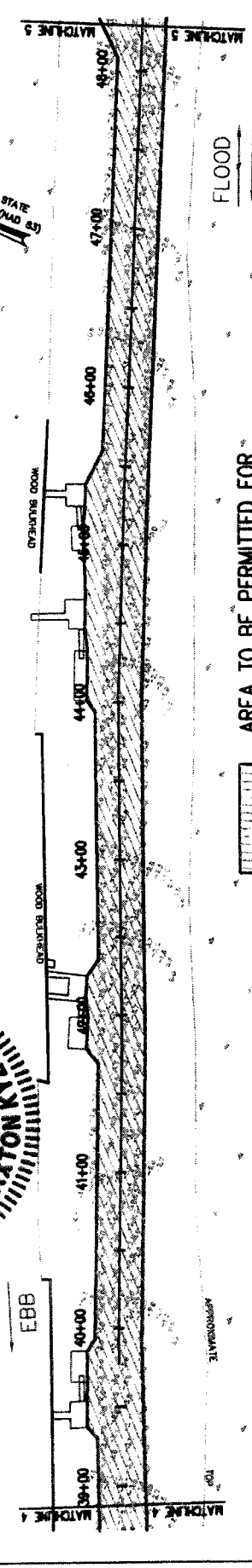


OWNER - DEBORDEU COLONY COMMUNITY ASSOCIATION

AGENT -
 BEAM & ASSOCIATES
 P.O. BOX 11863
 COLUMBIA, SC 29211-1863
 PHONE: (803) 931-0805



SURVEY NOTE:
 SURVEY OF CANAL PERFORMED
 BY GENERAL ENGINEERING & ENVIRONMENTAL, LLC,
 LOCATED IN CHARLESTON, SC. HYDROGRAPHIC
 SURVEY PERFORMED ON SEPT. 28 & 29, 2006.

AREA TO BE PERMITTED FOR
 MAINTENANCE DREDGING



AREA TO BE PERMITTED FOR
 MAINTENANCE DREDGING

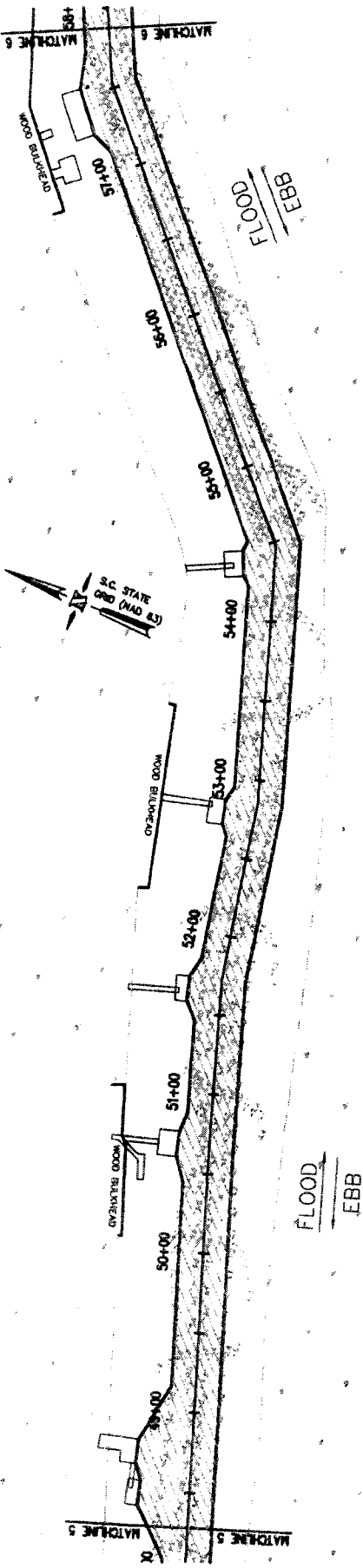
SAC 2000-11533-314

LATITUDE: 33° 22' 20.2" N
 LONGITUDE: -79° 09' 40.3" W

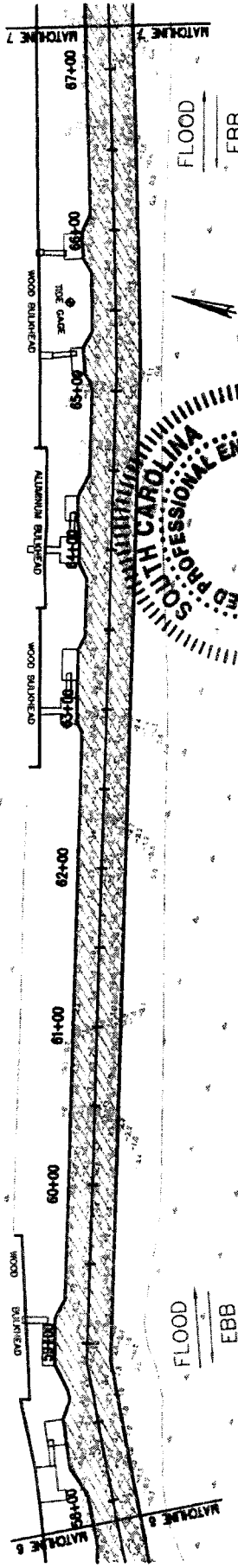

EXISTING CONDITIONS - & - PROPOSED DREDGE LIMITS

GRAPHIC SCALE 1" = 100'



<p>OWNER - DEBORDEU COLONY COMMUNITY ASSOCIATION AGENT - BEAM & ASSOCIATES P.O. BOX 11863 COLUMBIA, SC 29211-1863 PHONE: (803) 931-0805</p>	<p>PROPOSED ACTIVITY - MAINTENANCE DREDGING IN THE EXISTING CANAL TO PROVIDE ACCESS TO NAVIGABLE WATERS FOR RECREATIONAL PURPOSES FOR THE RESIDENTS OF THE DEBORDEU COLONY.</p>	<p>PROJECT NAME - DEBORDEU COLONY CANAL DREDGING CITY/TOWN - DEBORDEU COLONY RIVER/WATER BODY - DEBORDEU CREEK COUNTY - GEORGETOWN STATE - S.C.</p>
<p>PAGE - 8 OF 16</p>		<p>SCALE - 1" = 100'</p>



AREA TO BE PERMITTED FOR
MAINTENANCE DREDGING



AREA TO BE PERMITTED FOR
MAINTENANCE DREDGING



SAC 2000-11933-3TH

LATITUDE: 33° 22' 20.2" N
LONGITUDE: -79° 09' 40.3" W

EXISTING CONDITIONS - & - PROPOSED DREDGE LIMITS



PROPOSED ACTIVITY -
MAINTENANCE DREDGING IN THE EXISTING CANAL TO PROVIDE
ACCESS TO NAVIGABLE WATERS FOR RECREATIONAL PURPOSES
FOR THE RESIDENTS OF THE DEBORDEU COLONY.

PROJECT NAME - DEBORDEU COLONY CANAL DREDGING

CITY/TOWN - DEBORDEU COLONY RIVER/WATER BODY - DEBORDEU CREEK
COUNTY - GEORGETOWN STATE - S.C.

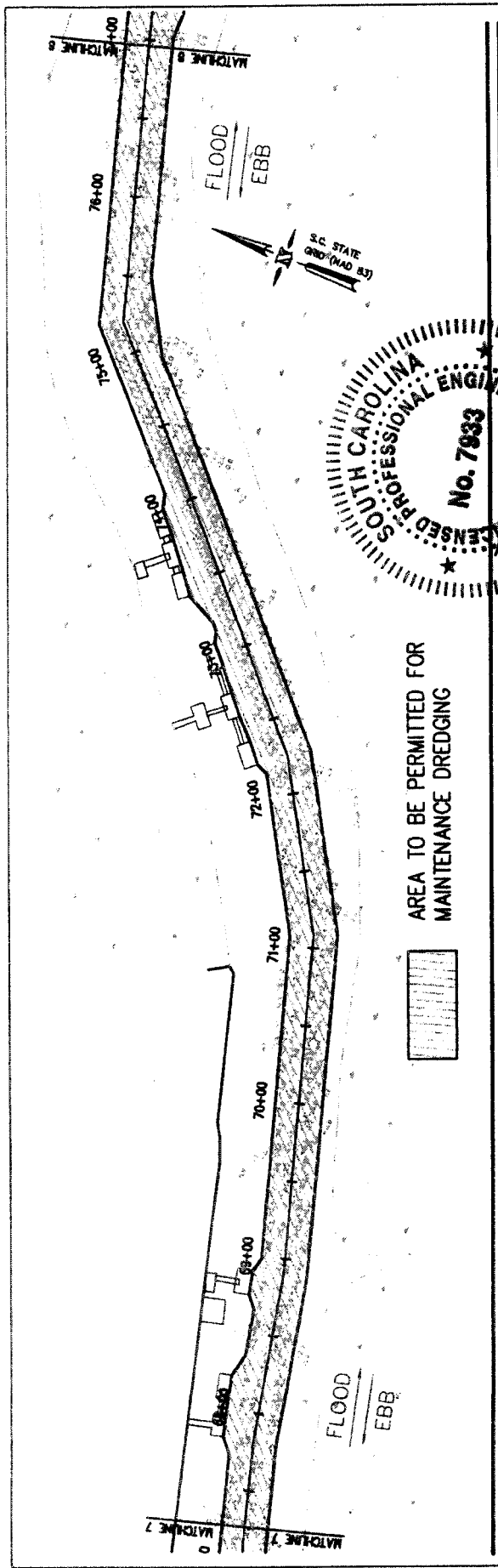
OWNER - DEBORDEU COLONY COMMUNITY ASSOCIATION

AGENT -
BEAM & ASSOCIATES COLUMBIA, SC 29211-1863
P.O. BOX 11863 PHONE: (803) 931-0805

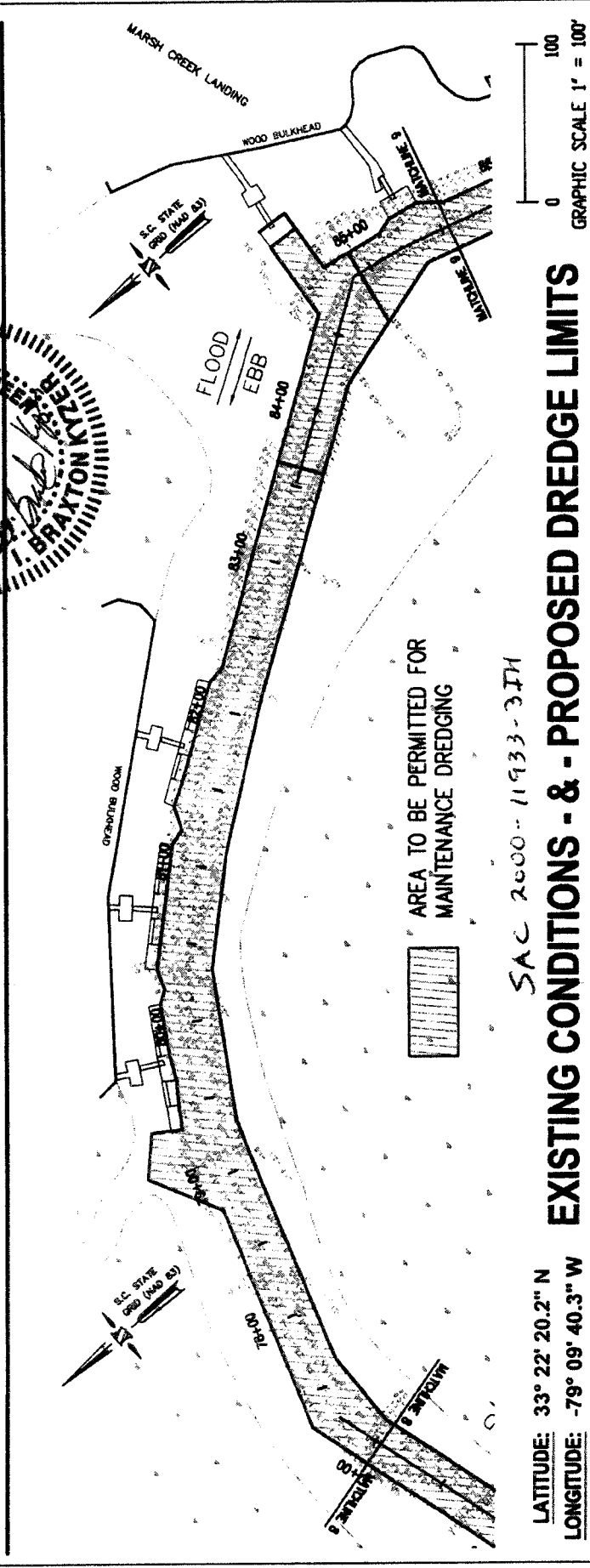

DATE - 07/25/08

PAGE - 9 OF 16

SCALE - 1" = 100'




AREA TO BE PERMITTED FOR MAINTENANCE DREDGING



AREA TO BE PERMITTED FOR MAINTENANCE DREDGING

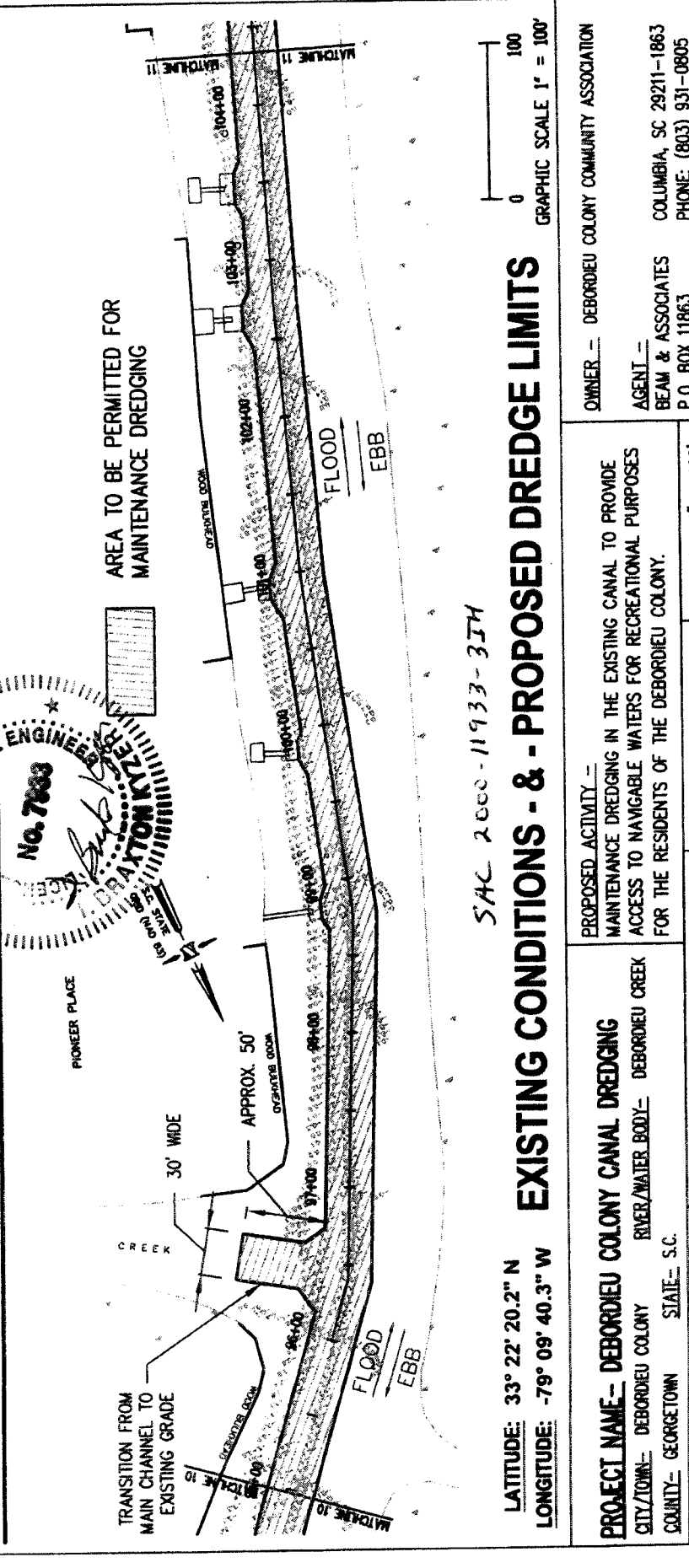
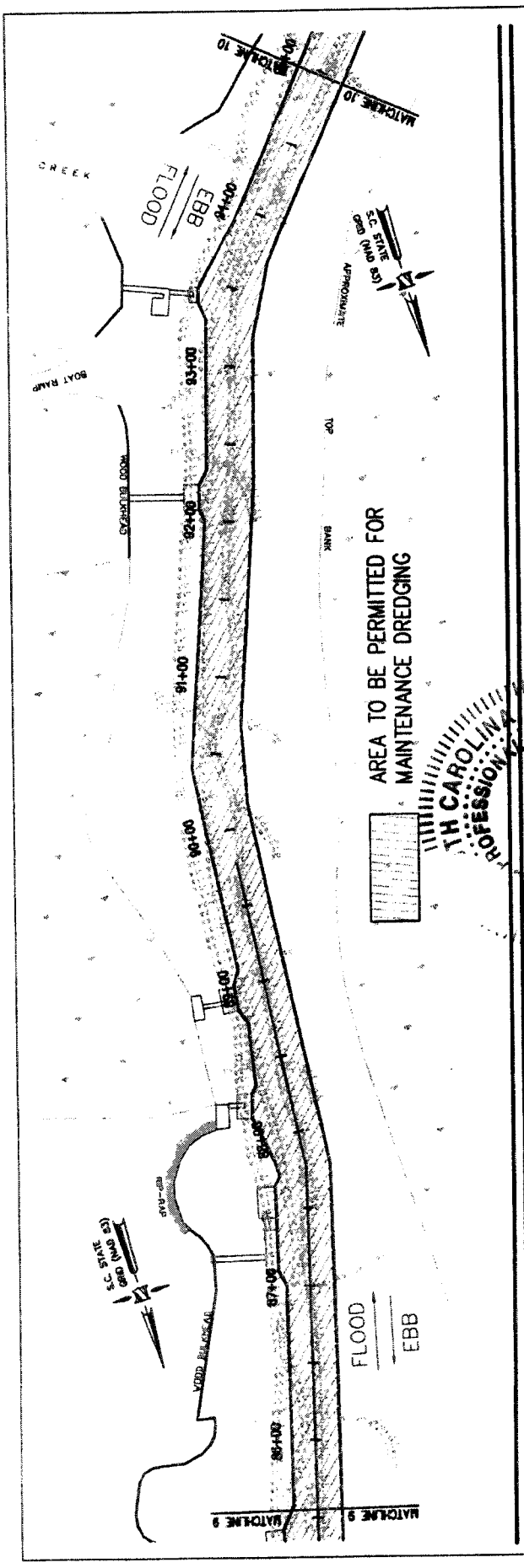
SAC 2000-11933-3TH



LATITUDE: 33° 22' 20.2" N
 LONGITUDE: -79° 09' 40.3" W

EXISTING CONDITIONS - & - PROPOSED DREDGE LIMITS

<p>OWNER - DEBORDEU COLONY COMMUNITY ASSOCIATION AGENT - BEAM & ASSOCIATES COLUMBIA, SC 29211-1863 P.O. BOX 11863 PHONE: (803) 931-0805</p>	<p>PROPOSED ACTIVITY - MAINTENANCE DREDGING IN THE EXISTING CANAL TO PROVIDE ACCESS TO NAVIGABLE WATERS FOR RECREATIONAL PURPOSES FOR THE RESIDENTS OF THE DEBORDEU COLONY.</p>	<p>PROJECT NAME - DEBORDEU COLONY CANAL DREDGING CITY/TOWN - DEBORDEU COLONY RIVER/WATER BODY - DEBORDEU CREEK COUNTY - GEORGETOWN STATE - S.C.</p>
<p>SCALE - 1" = 100'</p>	<p>PAGE - 10 OF 16</p>	<p>DATE - 07/25/08</p>



PROFESSIONAL ENGINEER
 STATE OF SOUTH CAROLINA
 No. 7833
Robert K. Beaton
 ROBERT K. BEATON

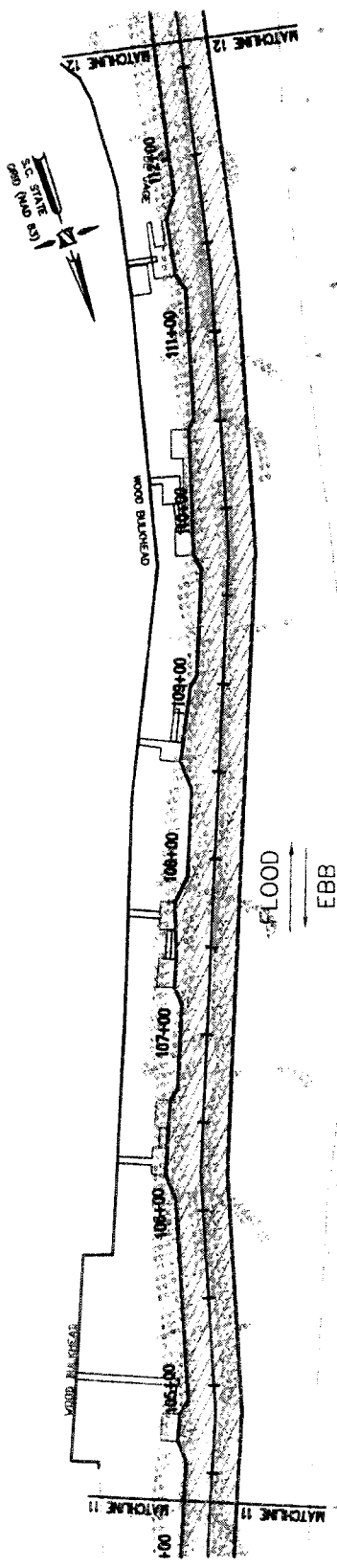
SAC 2000-11933-3TH

LATITUDE: 33° 22' 20.2" N
 LONGITUDE: -79° 09' 40.3" W

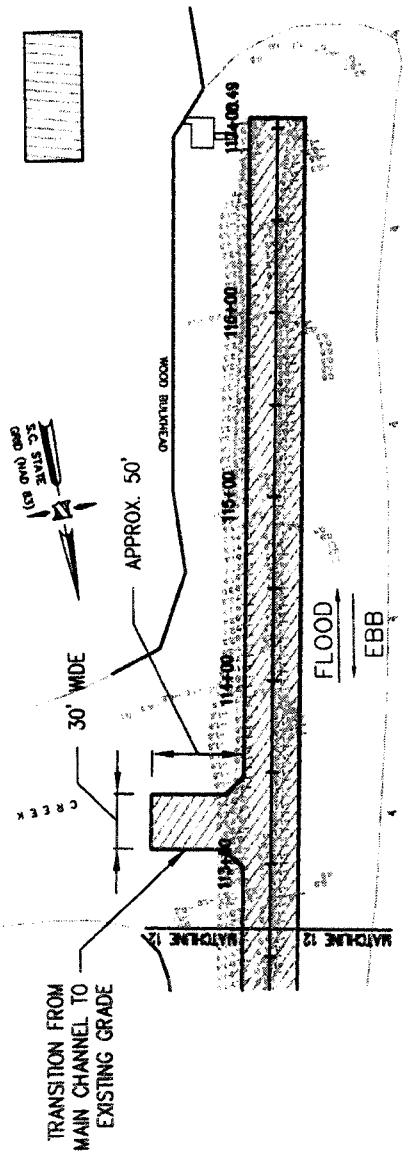
EXISTING CONDITIONS - & - PROPOSED DREDGE LIMITS

0 100
 GRAPHIC SCALE 1" = 100'


<p>PROPOSED ACTIVITY - MAINTENANCE DREDGING IN THE EXISTING CANAL TO PROVIDE ACCESS TO NAVIGABLE WATERS FOR RECREATIONAL PURPOSES FOR THE RESIDENTS OF THE DEBORDEU COLONY.</p>	<p>OWNER - DEBORDEU COLONY COMMUNITY ASSOCIATION AGENT - BEAM & ASSOCIATES COLUMBIA, SC 29211-1863 P.O. BOX 11863 PHONE: (803) 931-0805</p>
<p>PROJECT NAME - DEBORDEU COLONY CANAL DREDGING CITY/TOWN - DEBORDEU COLONY RIVER/WATER BODY - DEBORDEU CREEK COUNTY - GEORGETOWN STATE - S.C.</p>	<p>DATE - 07/25/08 PAGE - 11 OF 16 SCALE - 1" = 100'</p>




AREA TO BE PERMITTED FOR
MAINTENANCE DREDGING



AREA TO BE PERMITTED FOR
MAINTENANCE DREDGING



SAC 2000-11933-3JH



LATITUDE: 33° 22' 20.2" N
LONGITUDE: -79° 09' 40.3" W


EXISTING CONDITIONS - & - PROPOSED DREDGE LIMITS

PROPOSED ACTIVITY -
MAINTENANCE DREDGING IN THE EXISTING CANAL TO PROVIDE
ACCESS TO NAVIGABLE WATERS FOR RECREATIONAL PURPOSES
FOR THE RESIDENTS OF THE DEBORDEU COLONY.

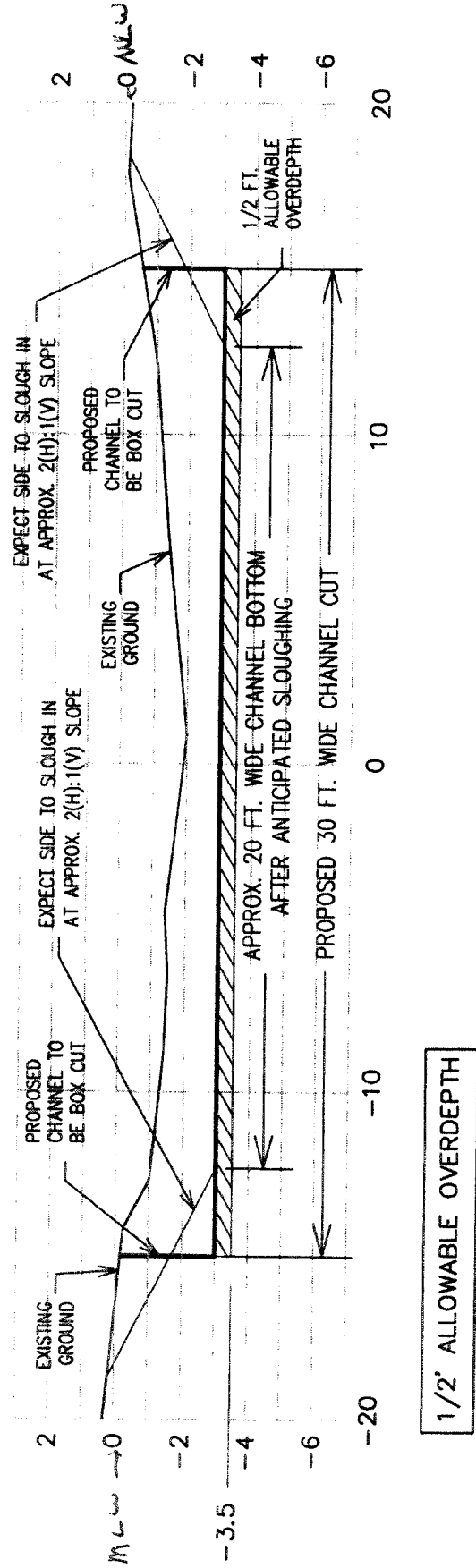
OWNER - DEBORDEU COLONY COMMUNITY ASSOCIATION
AGENT -
BEAM & ASSOCIATES COLUMBIA, SC 29211-1863
P.O. BOX 11863 PHONE: (803) 931-0805

PROJECT NAME - DEBORDEU COLONY CANAL DREDGING
CITY/TOWN - DEBORDEU COLONY RIVER/WATER BODY - DEBORDEU CREEK
COUNTY - GEORGETOWN STATE - S.C.

DATE - 07/25/08 PAGE - 12 OF 16 SCALE - 1" = 100'



TYPICAL SECTION - 30 FT. WIDE, 3.0 FT. DEEP CHANNEL

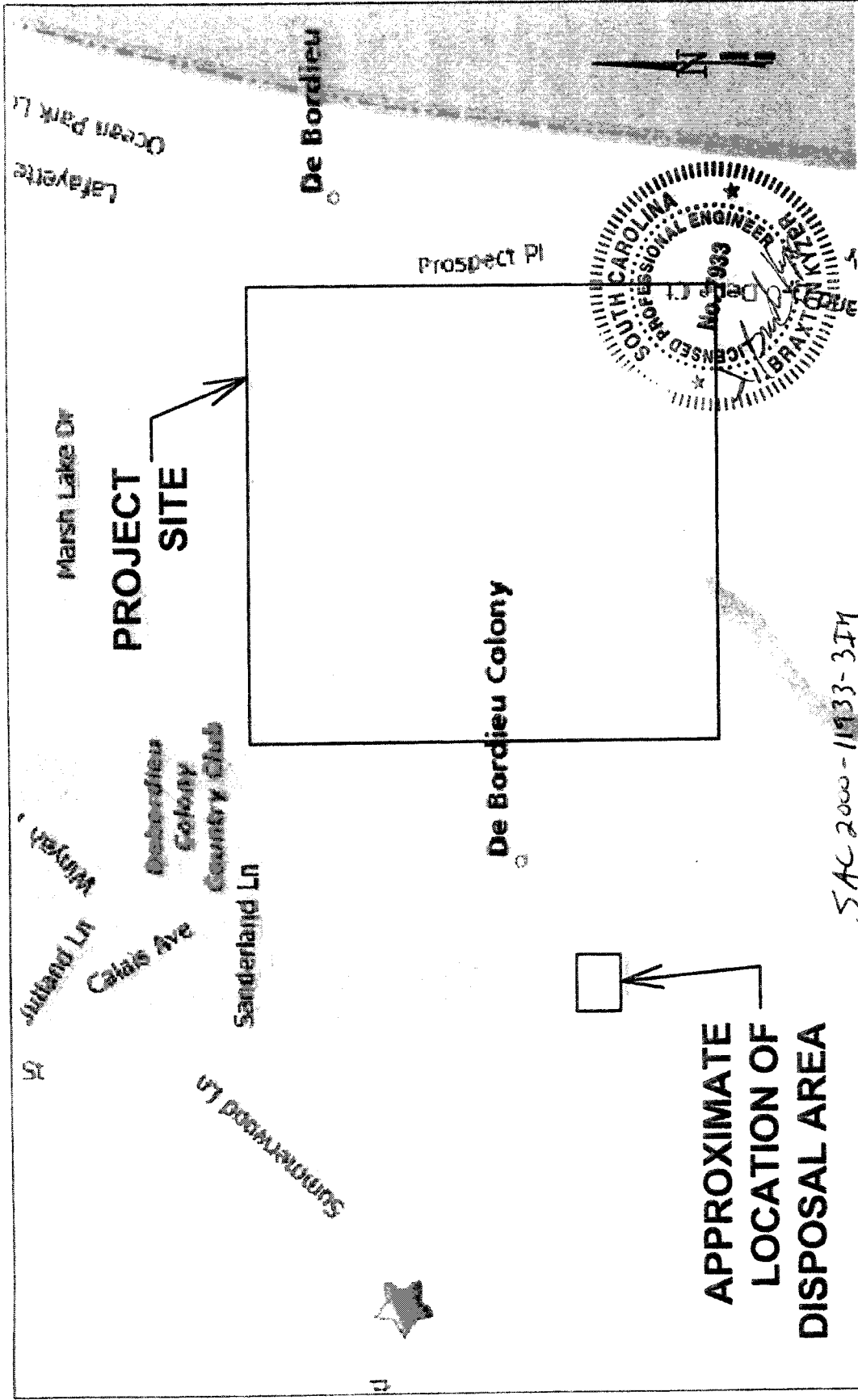


PROPOSED CANAL DREDGE - TYPICAL SECTION

LATITUDE: 33° 22' 20.2" N
 LONGITUDE: -79° 09' 40.3" W

SAC 2000-11933-3JM

<p>PROJECT NAME: DEBORDEU COLONY CANAL DREDGING CITY/TOWN: DEBORDEU COLONY COUNTY: GEORGETOWN STATE: S.C.</p>	<p>PROPOSED ACTIVITY: MAINTENANCE DREDGING IN THE EXISTING CANAL TO PROVIDE ACCESS TO NAVIGABLE WATERS FOR RECREATIONAL PURPOSES FOR THE RESIDENTS OF THE DEBORDEU COLONY.</p>	<p>OWNER: DEBORDEU COLONY COMMUNITY ASSOCIATION AGENT: BEAM & ASSOCIATES COLUMBIA, SC 29211-1863 P.O. BOX 11863 PHONE: (803) 931-0805</p>	
<p>DATE: 07/25/08</p>		<p>PAGE: 13 OF 16</p>	<p>SCALE: 1" = 5'</p>




**APPROXIMATE
LOCATION OF
DISPOSAL AREA**

SAC 2000-11933-3171

REVISION: CORRECTION TO LOCATION OF DISPOSAL AREA

LATITUDE: 33° 22' 20.2" N
LONGITUDE: -79° 09' 40.3" W



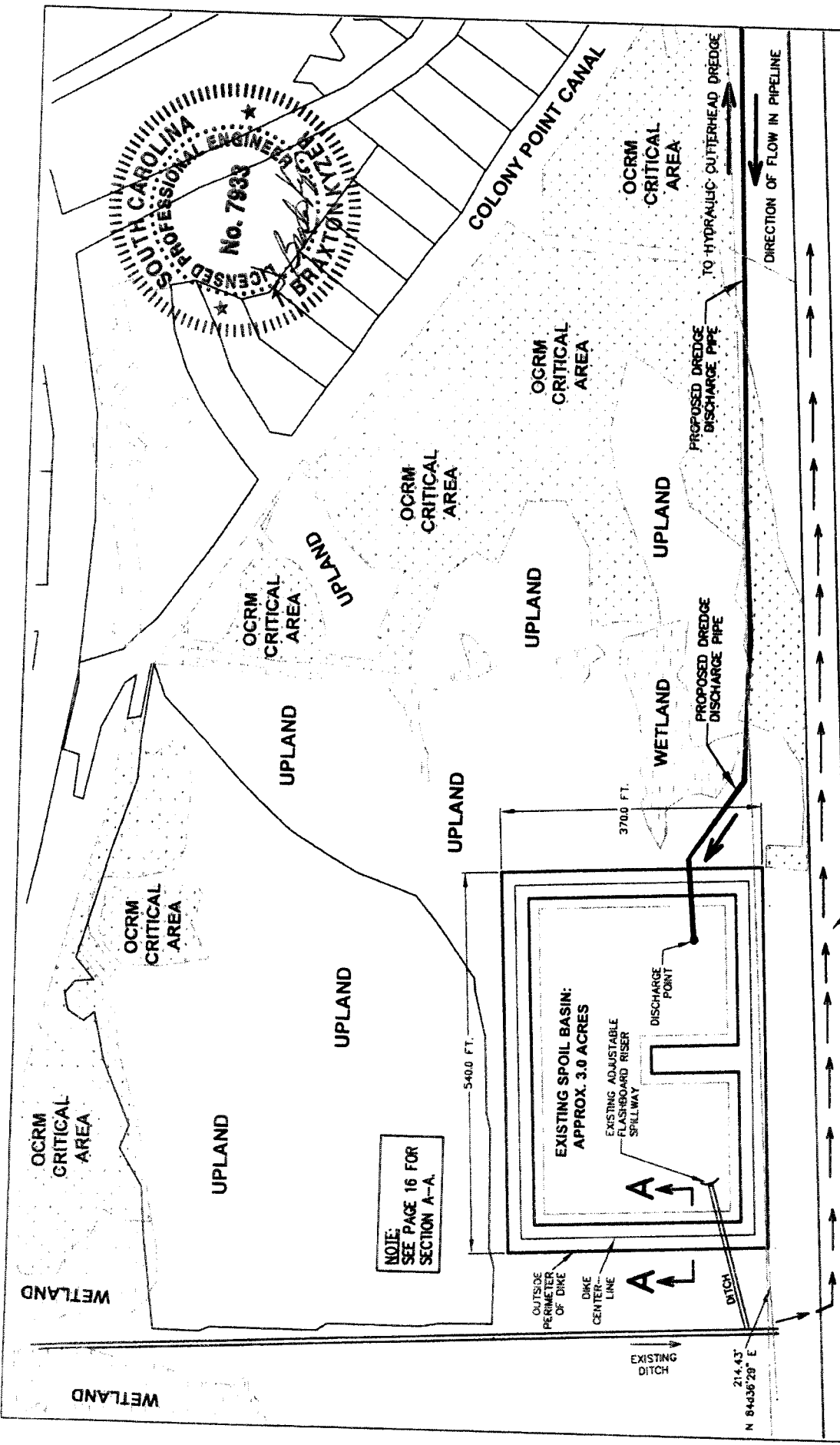

DISPOSAL AREA LOCATION MAP

PROPOSED ACTIVITY -
MAINTENANCE DREDGING IN THE EXISTING CANAL TO PROVIDE
ACCESS TO NAVIGABLE WATERS FOR RECREATIONAL PURPOSES
FOR THE RESIDENTS OF THE DEBORDIEU COLONY.

OWNER - DEBORDIEU COLONY COMMUNITY ASSOCIATION
AGENT -
BEAM & ASSOCIATES COLUMBIA, SC 29211-1863
P.O. BOX 11863 PHONE: (803) 931-0505

PROJECT NAME - DEBORDIEU COLONY CANAL DREDGING
CITY/TOWN - DEBORDIEU COLONY **RIVER/WATER BODY -** DEBORDIEU CREEK
COUNTY - GEORGETOWN **STATE -** S.C.

DATE - 07/25/08 **REVISION DATE -** 09/10/08 **PAGE -** 14(R) OF 16 **SCALE -** 1" = 1,000'



NOTE:
 PRIOR TO DREDGING, THE BASIN WILL BE CLEARED AND SURVEYED, AND THE DIKE WILL BE IMPROVED, AS REQUIRED, TO PROVIDE A MINIMUM STORAGE CAPACITY OF 2.5 TIMES THE IN-SITU VOLUME TO BE DREDGED PLUS 2' FOR PONDING AND 2' FOR FREEBOARD. THE SPILLWAY AND OUTLET WORKS WILL BE REPAIRED OR REPLACED AS REQUIRED.

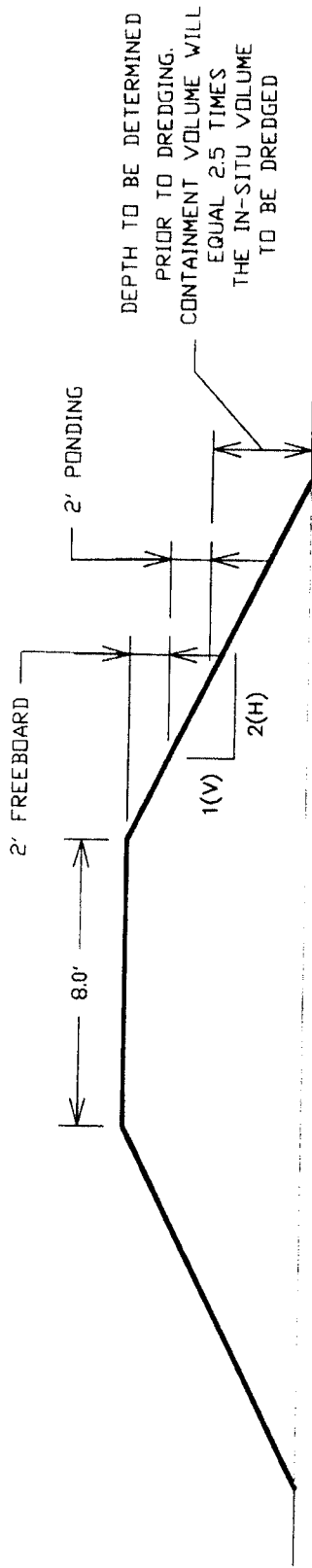
NOTE:
 DRAWING NOT ON STATE PLANE. ANY COORDINATES SHOWN ARE ONLY ESTIMATES.

LATITUDE: $33^\circ 22' 20.2'' N$
LONGITUDE: $-79^\circ 09' 40.3'' W$


DISPOSAL AREA PLAN VIEW

SAC 2000-11933-3JH

PROPOSED ACTIVITY - MAINTENANCE DREDGING IN THE EXISTING CANAL TO PROVIDE ACCESS TO NAVIGABLE WATERS FOR RECREATIONAL PURPOSES FOR THE RESIDENTS OF THE DEBORDEU COLONY.		OWNER - DEBORDEU COLONY COMMUNITY ASSOCIATION AGENT - BEAM & ASSOCIATES P.O. BOX 11863 COLUMBIA, SC 29211-1863 PHONE: (803) 931-0805
PROJECT NAME - DEBORDEU COLONY CANAL DREDGING CITY/TOWN - DEBORDEU COLONY COUNTY - GEORGETOWN STATE - S.C.	RIVER/WATER BODY - DEBORDEU CREEK	DATE - 07/25/08
SCALE - 1" = 200' PAGE - 15 OF 16		



SECTION A-A
NOT TO SCALE



SECTION THROUGH DIKE

LATITUDE: 33° 22' 20.2" N
LONGITUDE: -79° 09' 40.3" W

SAC 2000-11933-3JH

PROPOSED ACTIVITY -
MAINTENANCE DREDGING IN THE EXISTING CANAL TO PROVIDE
ACCESS TO NAVIGABLE WATERS FOR RECREATIONAL PURPOSES
FOR THE RESIDENTS OF THE DEBORDEU COLONY.

PROJECT NAME: DEBORDEU COLONY CANAL DREDGING
CITY/TOWN: DEBORDEU COLONY **RIVER/WATER BODY:** DEBORDEU CREEK
COUNTY: GEORGETOWN **STATE:** S.C.

DATE: 07/25/08

PAGE: 16 OF 16

NOT TO SCALE

OWNER: DEBORDEU COLONY COMMUNITY ASSOCIATION
AGENT: BEAM & ASSOCIATES
P.O. BOX 11863
COLUMBIA, SC 29211-1863
PHONE: (803) 931-0805