

**JOINT**  
**PUBLIC NOTICE**

**CHARLESTON DISTRICT, CORPS OF ENGINEERS**  
**69A Hagood Avenue**  
**Charleston, South Carolina 29403-5107**  
**and**  
**THE S. C. DEPARTMENT OF HEALTH AND ENVIRONMENTAL CONTROL**  
**Office of Environmental Quality Control**  
**Water Quality Certification and Wetlands Programs Section**  
**2600 Bull Street**  
**Columbia, South Carolina 29201**

REGULATORY DIVISION

Refer to: P/N #2008-00409-2IR

March 21, 2008

Pursuant to Section 10 of the Rivers and Harbors Act of 1899 (33 U.S.C. 403), Sections 401 and 404 of the Clean Water Act (33 U.S.C. 1341), and the S.C. Construction in Navigable Waters Permit Program (R. 19-450, et. seq., 1976 S.C. Code of Laws, as amended), an application has been submitted to the Department of the Army and the State of South Carolina by

**HALLETT B. WHITE**  
**1021 CARVING TRACE**  
**MANNING, SOUTH CAROLINA 29102**

for a permit to excavate/dredge sand and construct a retaining wall in

**ODUM SLOUGH IN WYBOO CREEK OF LAKE MARION**

located southeast of Davis Station off of Carving Trace in White Oak Pointe Subdivision, Latitude: 33.563943; Longitude: -80.213591.

In order to give all interested parties an opportunity to express their views

**NOTICE**

is hereby given that written statements regarding the proposed work will be received by both of the above mentioned offices until

**12 O'CLOCK NOON, MONDAY, APRIL 21, 2008**

from those interested in the activity and whose interests may be affected by the proposed work.

The proposed work consists of removing 416 cubic yards of sand from around a common dock serving lots 20 -23, and adjacent to a shared dock serving lots 24 and 25. The bottom elevation will be near 71' MSL elevation, but will be excavated to allow for positive drainage to Wyboo Creek. In addition, the applicant is requesting a retaining wall measuring 23' x 12' around the excavated mooring area for lots 24 and 25. The wall will extend across the front of the dock for 16' 2". It will measure no more than 18" high and the bottom edge will be located slightly above the 71' MSL elevation. The applicant will not dredge during March through June if water levels have risen in the lake, but requests that if water levels are still down in the lake, that they be allowed to excavate in the dry during this time frame. The disposal site for the excavated material is located on private property approximately 1 mile from the shoreline. The applicant is requesting a 10-year maintenance permit. The purpose for the proposed work is to provide room to safely maneuver watercraft to and from mooring locations and to provide deep water access for the dock serving lots 24 and 25.

**NOTE: Plans depicting the work described in this notice are available and will be provided, upon receipt of a written request, to anyone that is interested in obtaining a copy of the plans for the specific project. The request must identify the project of interest by public notice number and a self-addressed stamped envelope must also be provided for mailing the drawings to you. Your request for drawings should be addressed to the**

**U.S. Army Corps of Engineers  
ATTN: REGULATORY DIVISION  
69A Hagood Avenue  
Charleston, South Carolina 29403-5107**

The District Engineer has concluded that the discharges associated with this project, both direct and indirect, should be reviewed by the South Carolina Department of Health and Environmental Control in accordance with provisions of Section 401 of the Clean Water Act. As such, this notice constitutes a request, on behalf of the applicant, for certification that this project will comply with applicable effluent limitations and water quality standards (Section 401 of the Clean Water Act). The District Engineer will not process this application to a conclusion until such certification is received. This activity may also require evaluation for compliance with the S. C. Construction in Navigable Waters Permit Program. State review, permitting and certification is conducted by the S. C. Department of Health and Environmental Control. The applicant is hereby advised that supplemental information may be required by the State to facilitate the review. Persons wishing to comment or object to State certification or the navigable waters permit must submit all comments in writing to the S. C. Department of Health and Environmental Control at the above address within thirty (30) days of the date of this notice.

This notice initiates the Essential Fish Habitat (EFH) consultation requirements of the Magnuson-Stevens Fishery Conservation and Management Act. Implementation of the proposed project would impact 0.20 acres of freshwater habitat located upstream of estuarine substrates and emergent wetlands utilized by various life stages of species comprising the red drum, shrimp, and snapper-grouper management complexes. Our initial determination is that the proposed action would not have a substantial individual or cumulative adverse impact on EFH or fisheries managed by the South Atlantic Fishery Management Council and the National Marine Fisheries Service (NMFS). Our final determination relative to project impacts and the need for mitigation measures is subject to review by and coordination with the NMFS.

Pursuant to Section 7(c) of the Endangered Species Act of 1973 (as amended), the District Engineer has consulted the most recently available information and has determined that the project is not likely to adversely affect any Federally endangered, threatened, or proposed species or result in the destruction or adverse modification of designated or proposed critical habitat. This public notice serves as a request for written concurrence from the U.S. Fish and Wildlife Service and/or the National Marine Fisheries Service on this determination.

Pursuant to Section 106 of the National Historic Preservation Act (NHPA), this public notice also constitutes a request to Indian Tribes to notify the District Engineer of any historic properties of religious and cultural significance to them that may be affected by the proposed undertaking.

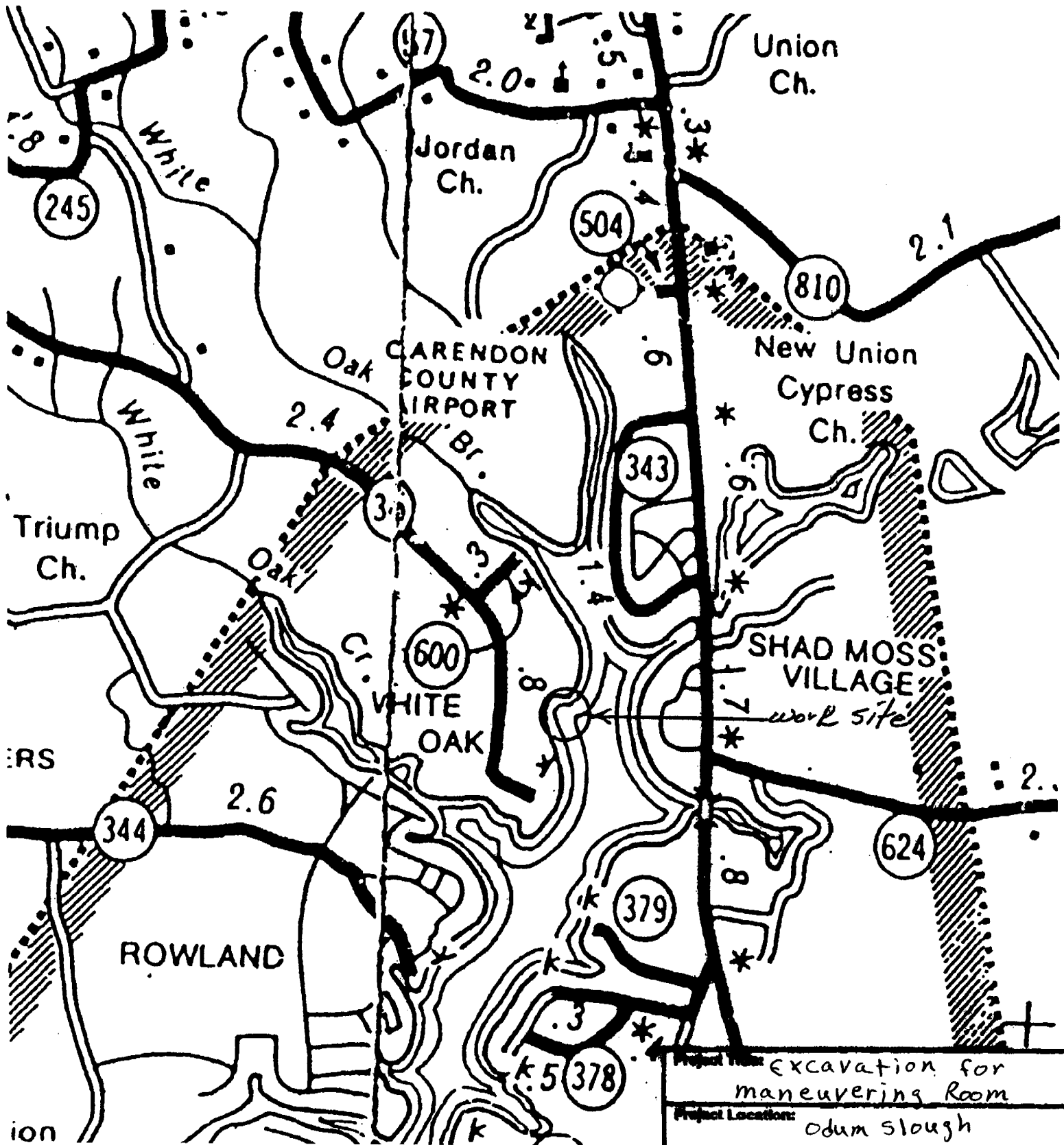
In accordance with the NHPA, the District Engineer has also consulted the latest published version of the National Register of Historic Places for the presence or absence of registered properties, or properties listed as being eligible for inclusion therein, and this worksite is not included as a registered property or property listed as being eligible for inclusion in the Register. To insure that other cultural resources that the District Engineer is not aware of are not overlooked, this public notice also serves as a request to the State Historic Preservation Office to provide any information it may have with regard to historic and cultural resources.

Any person may request, in writing, within the comment period specified in this notice, that a public hearing be held to consider this application. Requests for a public hearing shall state, with particularity, the reasons for holding a public hearing.

The decision whether to issue a permit will be based on an evaluation of the probable impact including cumulative impacts of the activity on the public interest and will include application of the guidelines promulgated by the Administrator, Environmental Protection Agency (EPA), under authority of Section 404(b) of the Clean Water Act and, as appropriate, the criteria established under authority of Section 102 of the Marine Protection, Research and Sanctuaries Act of 1972, as amended. That decision will reflect the national concern for both protection and utilization of important resources. The benefit which reasonably may be expected to accrue from the project must be balanced against its reasonably foreseeable detriments. All factors which may be relevant to the project will be considered including the cumulative effects thereof; among those are conservation, economics, aesthetics, general environmental concerns, wetlands, historic properties, fish and wildlife values, flood hazards, flood plain values, land use, navigation, shoreline erosion and accretion, recreation, water supply and conservation, water quality, energy needs, safety, food and fiber production and, in general, the needs and welfare of the people. A permit will be granted unless the District Engineer determines that it would be contrary to the public interest. In cases of conflicting property rights, the Corps of Engineers cannot undertake to adjudicate rival claims.

The Corps of Engineers is soliciting comments from the public; Federal, state, and local agencies and officials; Indian Tribes; and other interested parties in order to consider and evaluate the impacts of this activity. Any comments received will be considered by the Corps of Engineers to determine whether to issue, modify, condition or deny a permit for this project. To make this decision, comments are used to assess impacts on endangered species, historic properties, water quality, general environmental effects, and the other public interest factors listed above. Comments are used in the preparation of an Environmental Assessment and/or an Environmental Impact Statement pursuant to the National Environmental Policy Act. Comments are also used to determine the need for a public hearing and to determine the overall public interest of the activity.

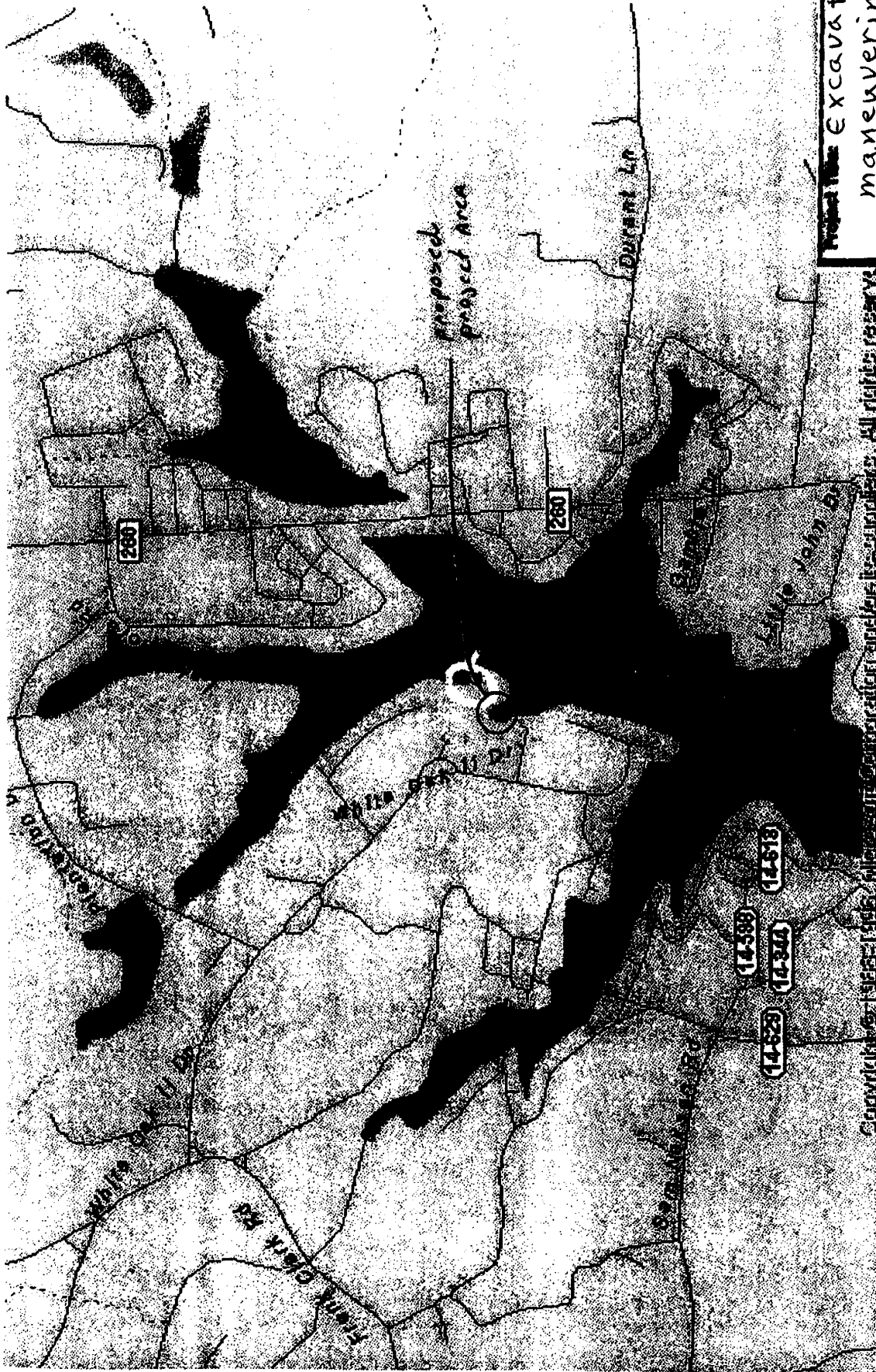
If there are any questions concerning this public notice, please contact Robin Coller-Socha at 843-329-8044 or toll free at 1-866-329-8187.



Hallett B. White  
 Excavation - Odum Slough/Wyboo Creek  
 SAC#2008-00409-2IR  
 March 13, 2008  
 Sheet 1 of 25

Revisions	Date	Initials
110		

Project Name: Excavation for maneuvering Room	
Project Location: Odum slough	
Applicant: H.B. White	
Date: 2-28-08	Scale: None
Application #:	Sheet of 24



Project Title: Excavation for  
 maneuvering Room  
 Project Location: Odum Slough

Applicant: H.B. White  
 Date: 2-28-08  
 Application #: None  
 Sheet of 24

Revisions  
 Date Initials

Hallett B. White  
 Excavation - Odum Slough/Myboo Creek  
 SAC#2008-00409-2IR  
 March 13, 2008  
 Sheet 2 of 25

Lots 24/25

Lot 23

Lot 22

Lot 21

Lot 20

Lot 19

Odum Slough  
Wyboo Creek  
Lake Marion

Shoreline shown Reflects  
Lake Elevation Approx. 75'6" Summer norm



76'8" MSL High Water (approx.)

76'8" MSL High Water (approx.)

Common Pier

Private Pier

Project Title: Excavation for  
maneuvering Room

Project Location: Odum Slough

Applicant: H.B. White

Date: 2-28-08

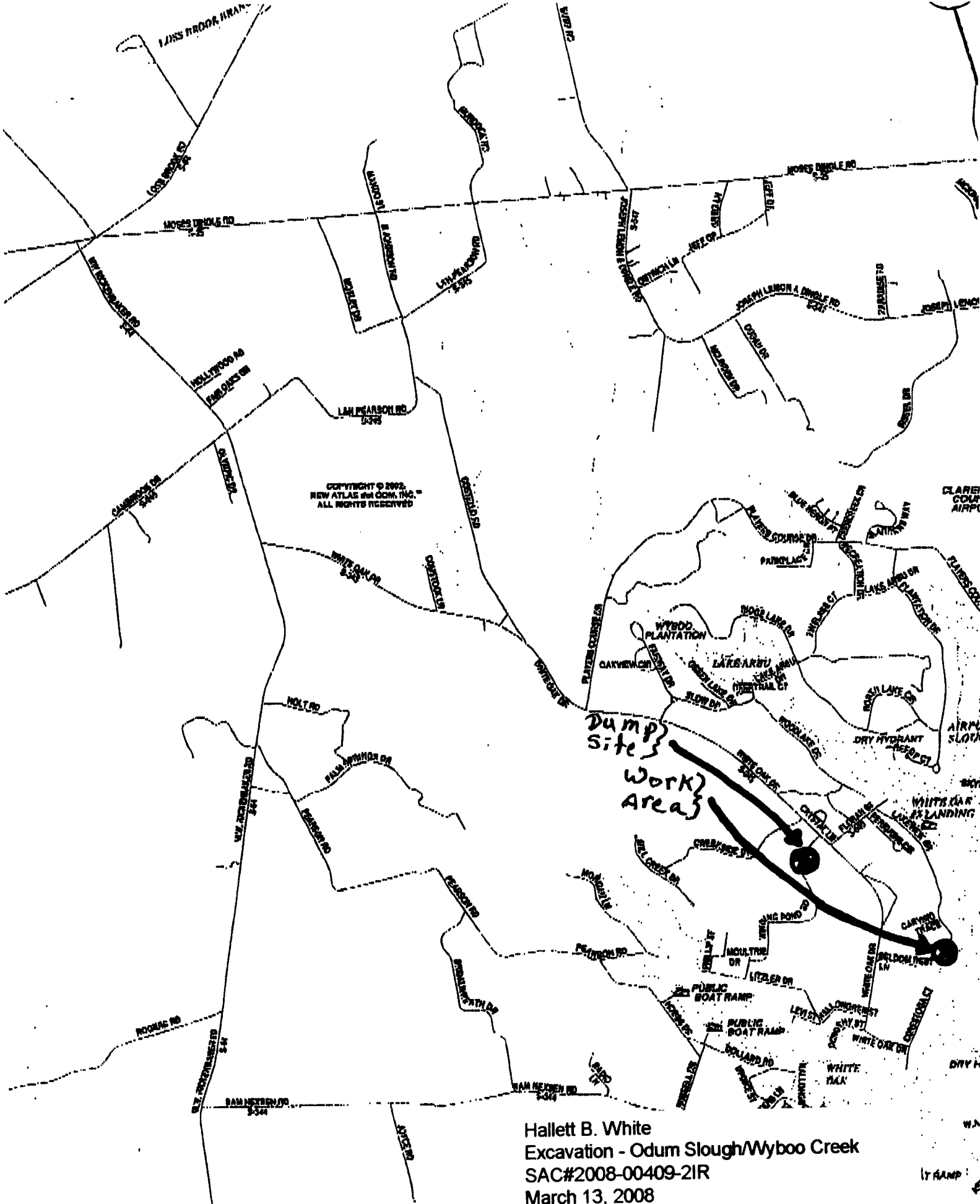
Application #: [blank]

Order: Done

Sheet of 24

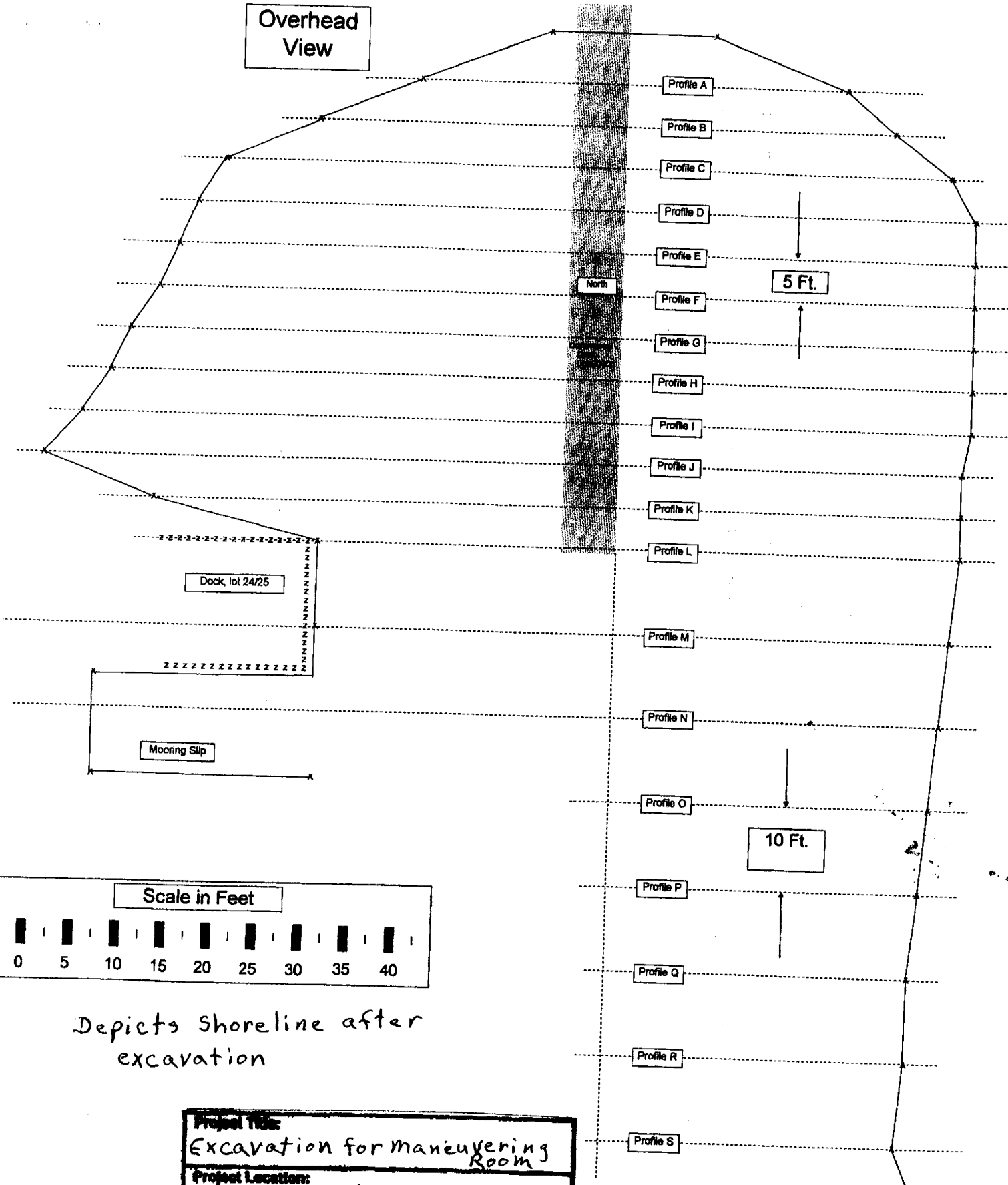
Revisions  
Date Initials

Hallett B. White  
Excavation - Odum Slough/Wyboo Creek  
SAC#2008-00409-2IR  
March 13, 2008  
Sheet 3 of 25



Hallett B. White  
 Excavation - Odum Slough/Wyboo Creek  
 SAC#2008-00409-2IR  
 March 13, 2008  
 Sheet 4 of 25

**Overhead View**

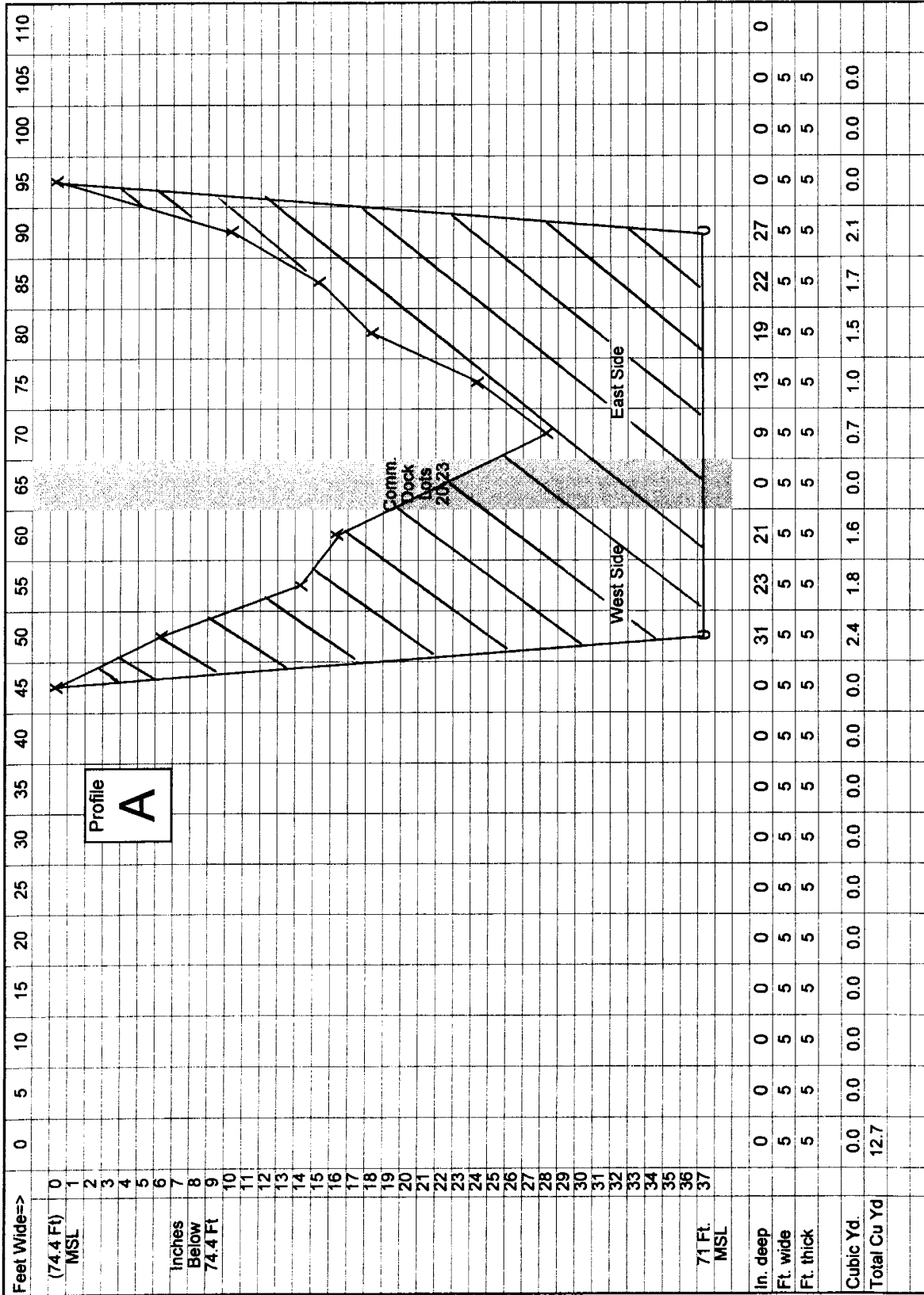


<b>Project Title:</b> Excavation for maneuvering Room	
<b>Project Location:</b> Odum Slough	
<b>Applicant:</b> H. B. White	
<b>Date:</b> 2-28-08	<b>Scale:</b> Feet
<b>Application #:</b>	<b>Sheet of:</b> 01 of 24

Revisions	
Date	Initials

Hallett B. White  
 Excavation - Odum Slough/Wyboo Creek  
 SAC#2008-00409-21R  
 March 13, 2008  
 Sheet 5 of 25





Profile A

Comm. Dock Lots 20/23

West Side

East Side

Project Title: Excavation for Maneuvering Room

Project Location: Odum Slough

Applicant: H. B. White

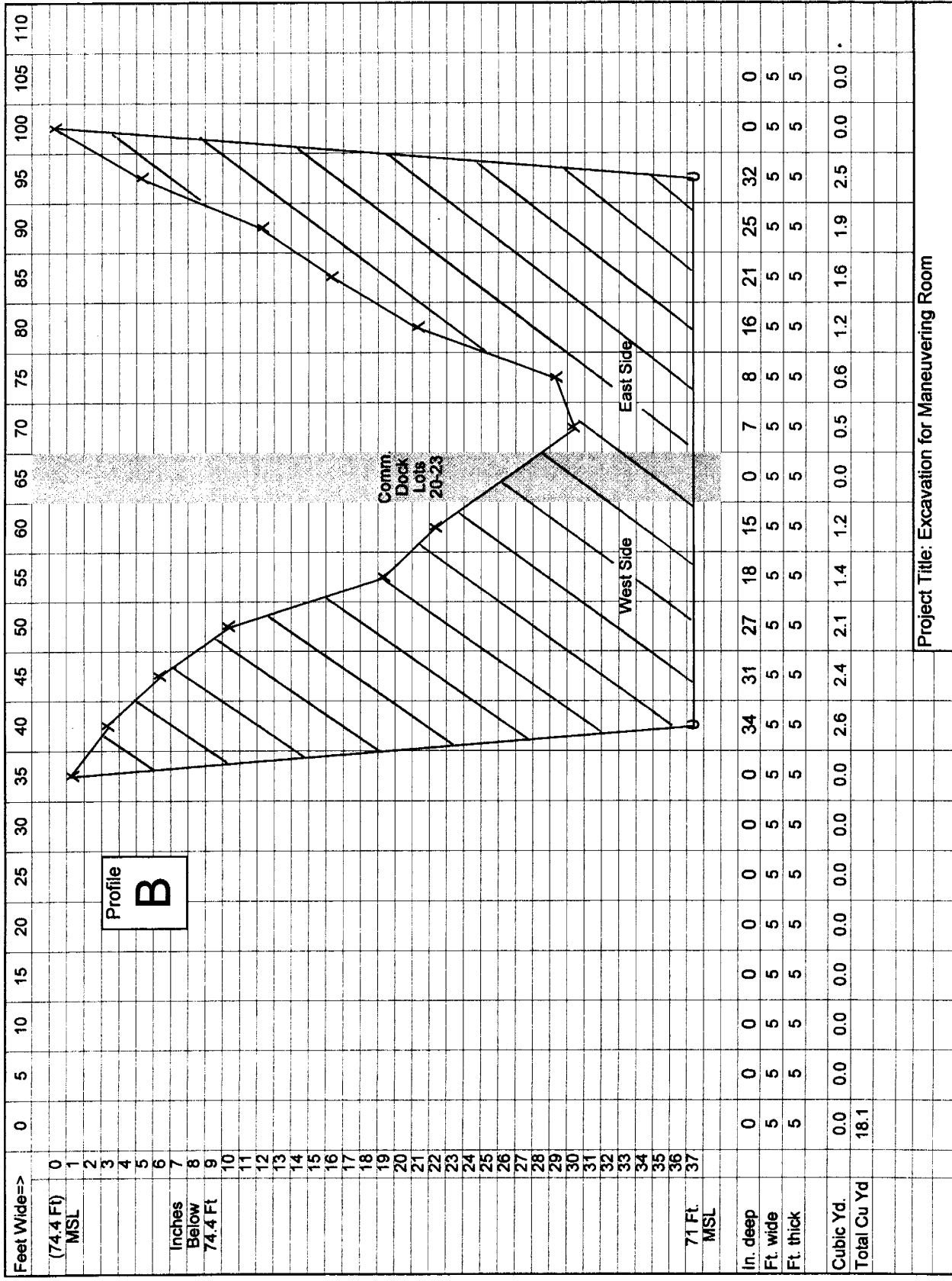
Date: 2-28-08

Application #: 24

Scale: Ft. (hoiz), in. (vert)

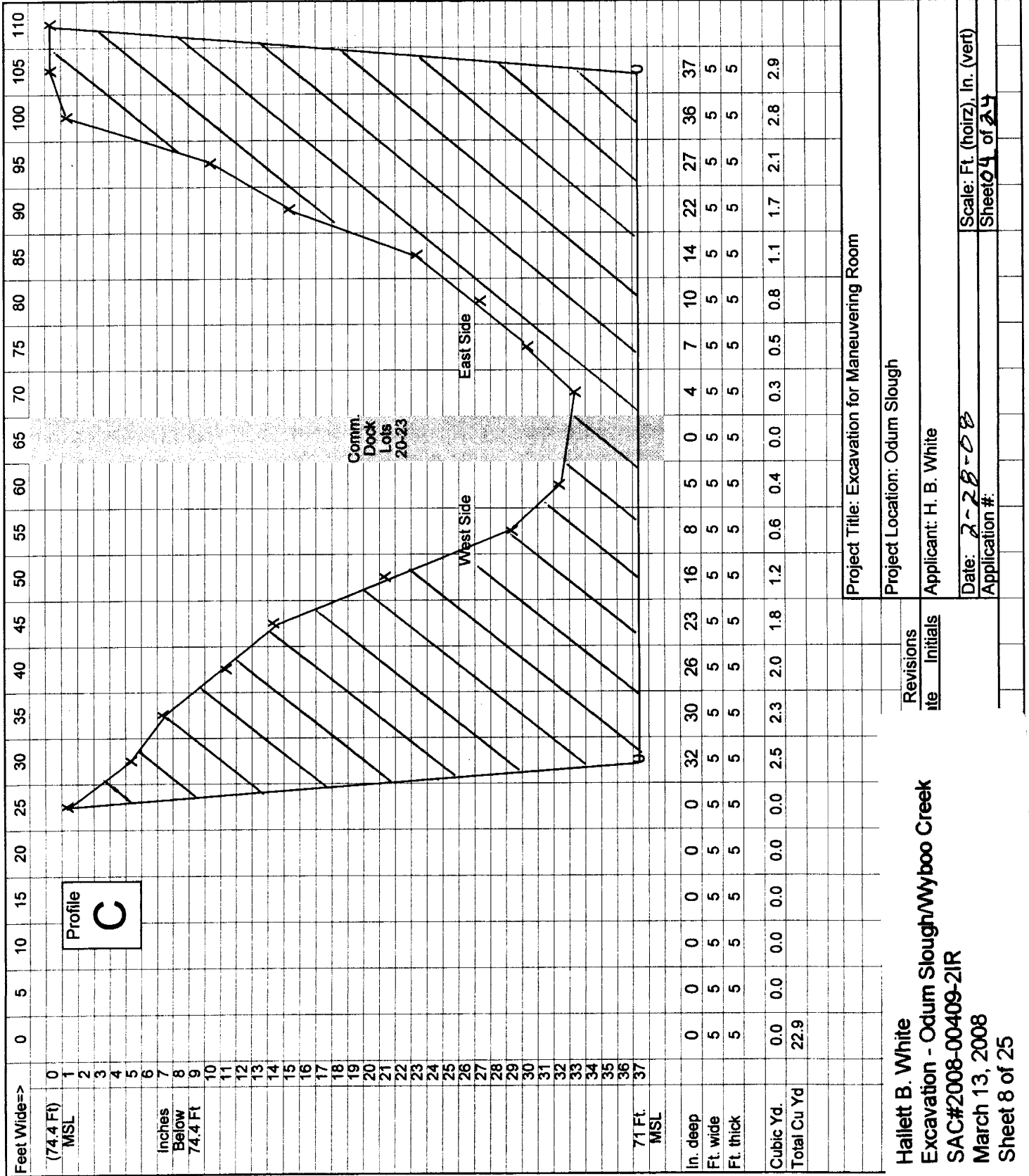
Sheet 24 of 24

Hallett B. White  
 Excavation - Odum Slough/Myboo Creek  
 SAC#2008-00409-2IR  
 March 13, 2008  
 Sheet 6 of 25



Project Title: Excavation for Maneuvering Room  
 Project Location: Odum Slough  
 Applicant: H. B. White  
 Date: 2-28-08  
 Application #: 24  
 Scale: Ft. (horiz), in. (vert)  
 Sheet 03 of 24

Hallett B. White  
 Excavation - Odum Slough/Myboo Creek  
 SAC#2008-00409-2IR  
 March 13, 2008  
 Sheet 7 of 25



**Hallett B. White**  
 Excavation - Odum Slough/Myboo Creek  
 SAC#2008-00409-21R  
 March 13, 2008  
 Sheet 8 of 25

Project Title: Excavation for Maneuvering Room

Project Location: Odum Slough

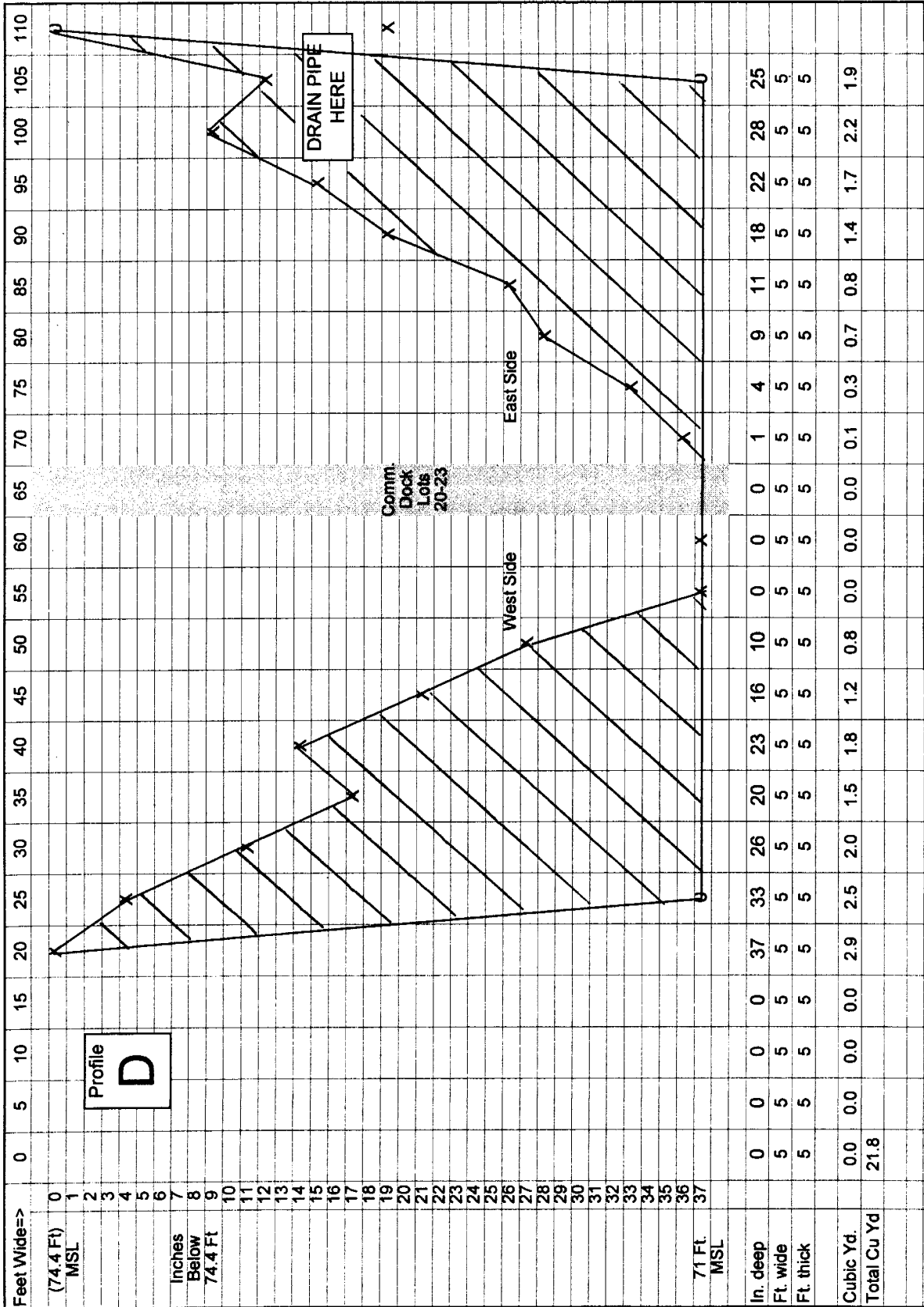
Applicant: H. B. White

Date: 2-28-08

Application #:

Revisions  
 Site Initials

Scale: Ft. (hoiz), In. (vert)  
 Sheet 04 of 24



Profile **D**

Comm. Dock Lots 20-23

East Side

West Side

DRAIN PIPE HERE

Project Title: Excavation for Maneuvering Room

Project Location: Odum Slough

Applicant: H. B. White

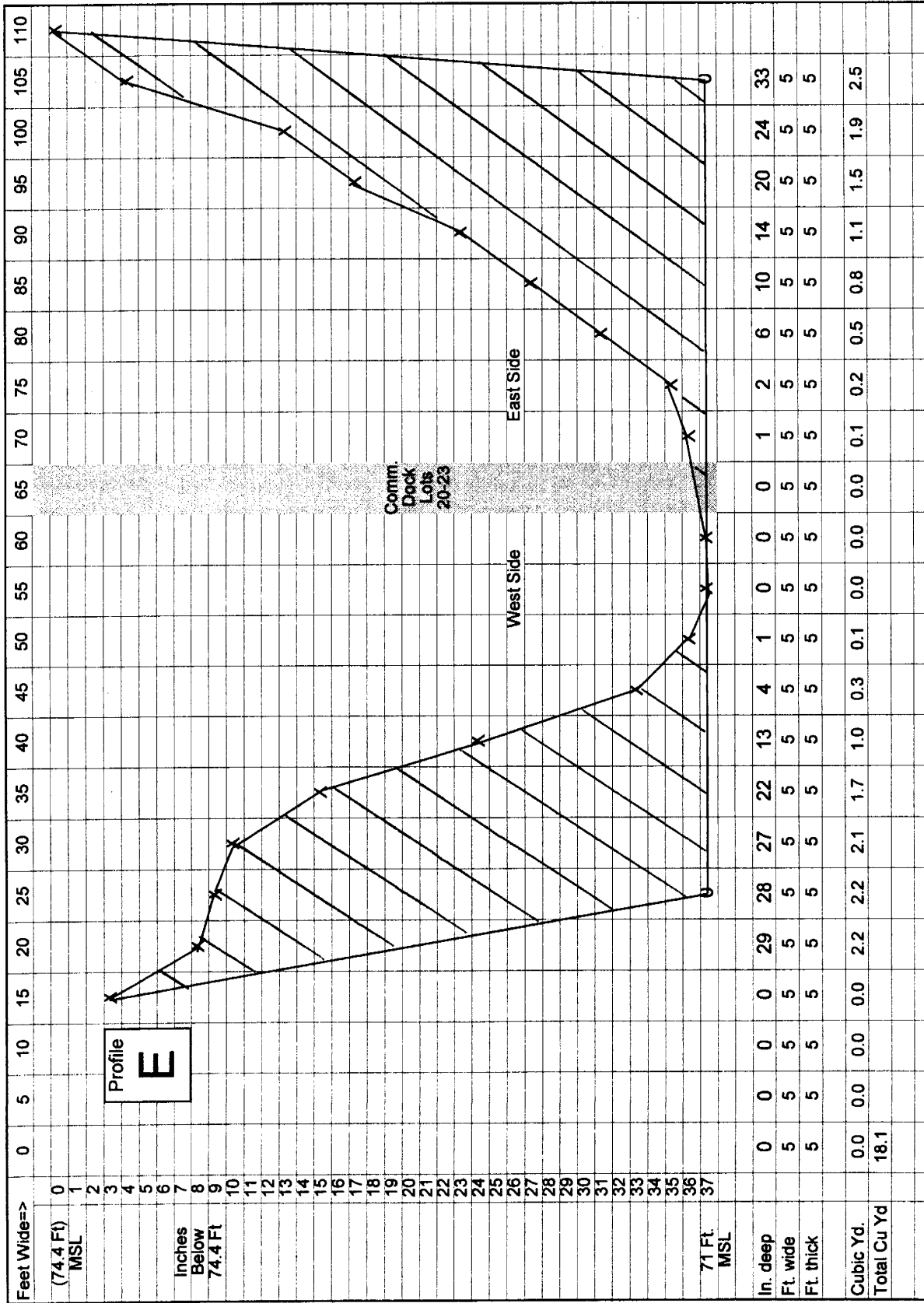
Date: 2-28-08

Application #: 24

Scale: Ft. (horiz), In. (vert)

Sheet 9 of 25

Hallett B. White  
 Excavation - Odum Slough/Myboo Creek  
 SAC#2008-00409-2IR  
 March 13, 2008  
 Sheet 9 of 25



**Profile E**

Contm. Dock Lots 20-23

West Side

East Side

Project Title: Excavation for Maneuvering Room

Project Location: Odum Slough

Applicant: H. B. White

Date: 2-28-08

Application #: 24

Scale: Ft. (horiz), In. (vert)

Sheet 06 of 24

Revisions

ate Initials

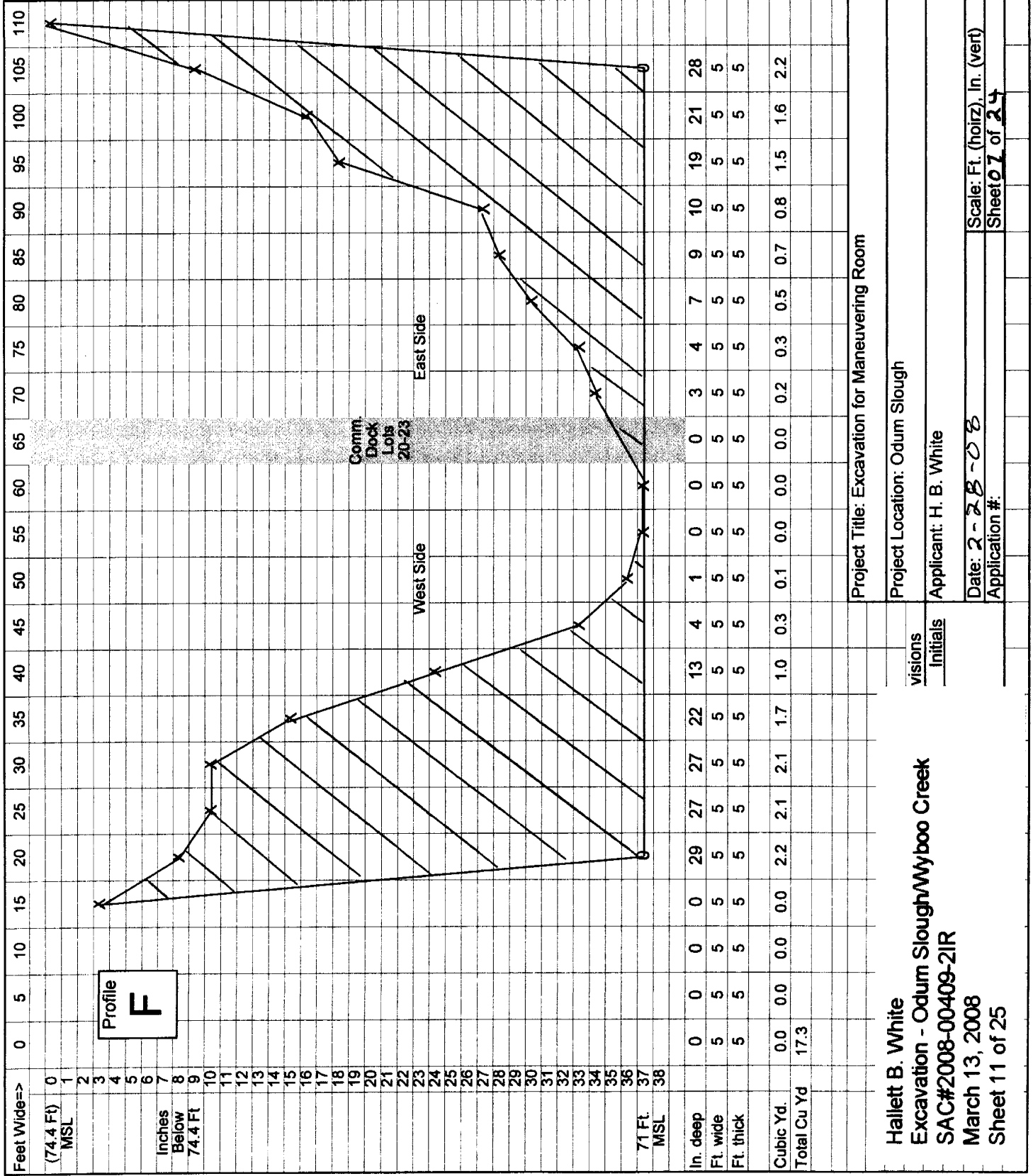
Hallett B. White

Excavation - Odum Slough/Wyboo Creek

SAC#2008-00409-2IR

March 13, 2008

Sheet 10 of 25



Profile  
**F**

Comm.  
Dock  
Lois  
20-23

East Side

West Side

Project Title: Excavation for Maneuvering Room

Project Location: Odum Slough

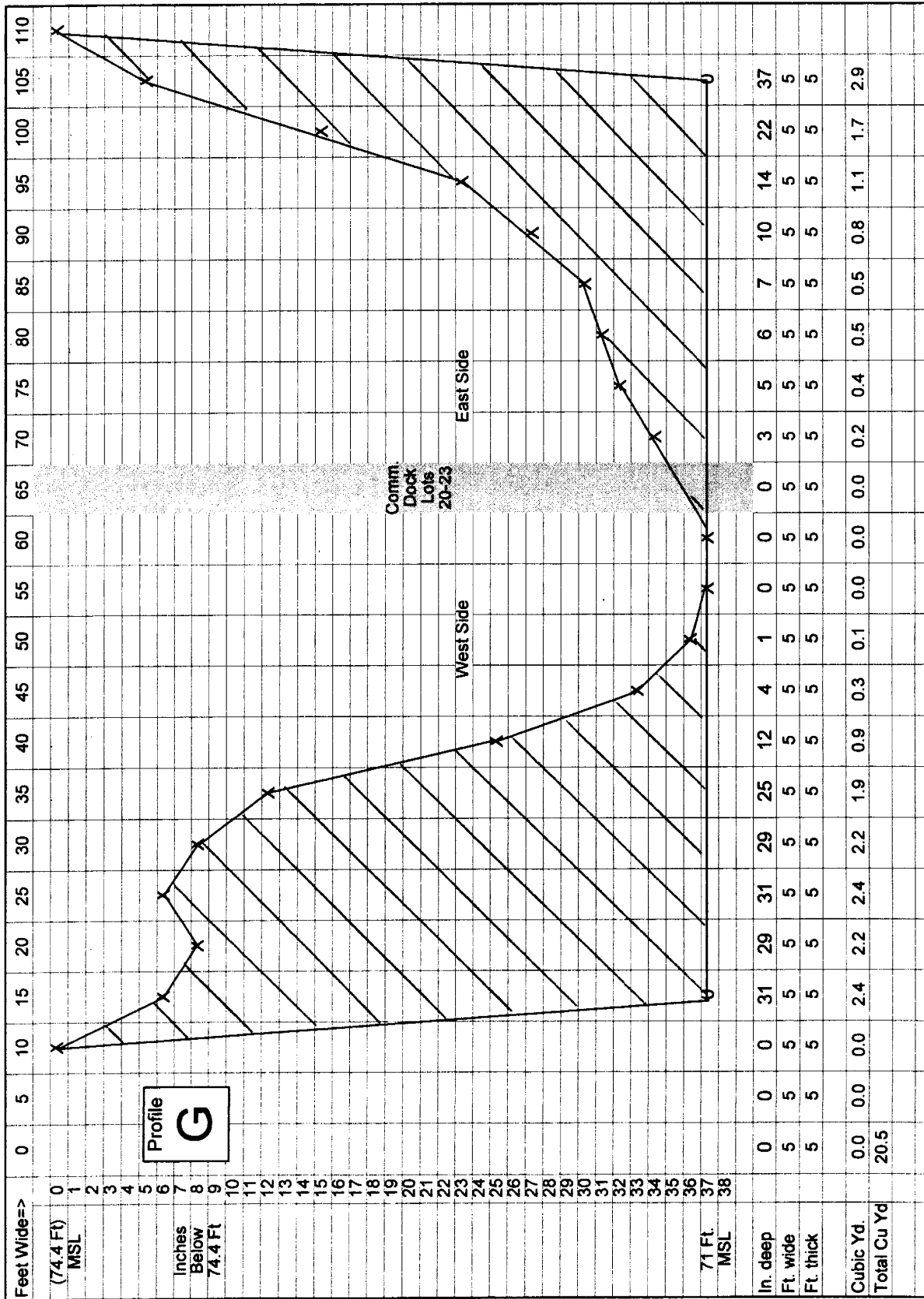
Applicant: H. B. White

Date: 2-28-08

Application #: 24

Hallett B. White  
Excavation - Odum Slough/Myboo Creek  
SAC#2008-00409-21R  
March 13, 2008  
Sheet 11 of 25

Scale: Ft. (hoirz), In. (vert)



Profile **G**

Comm. Dock Lots 20-23

West Side

East Side

Project Title: Excavation for Maneuvering Room

Project Location: Odum Slough

Applicant: H. B. White

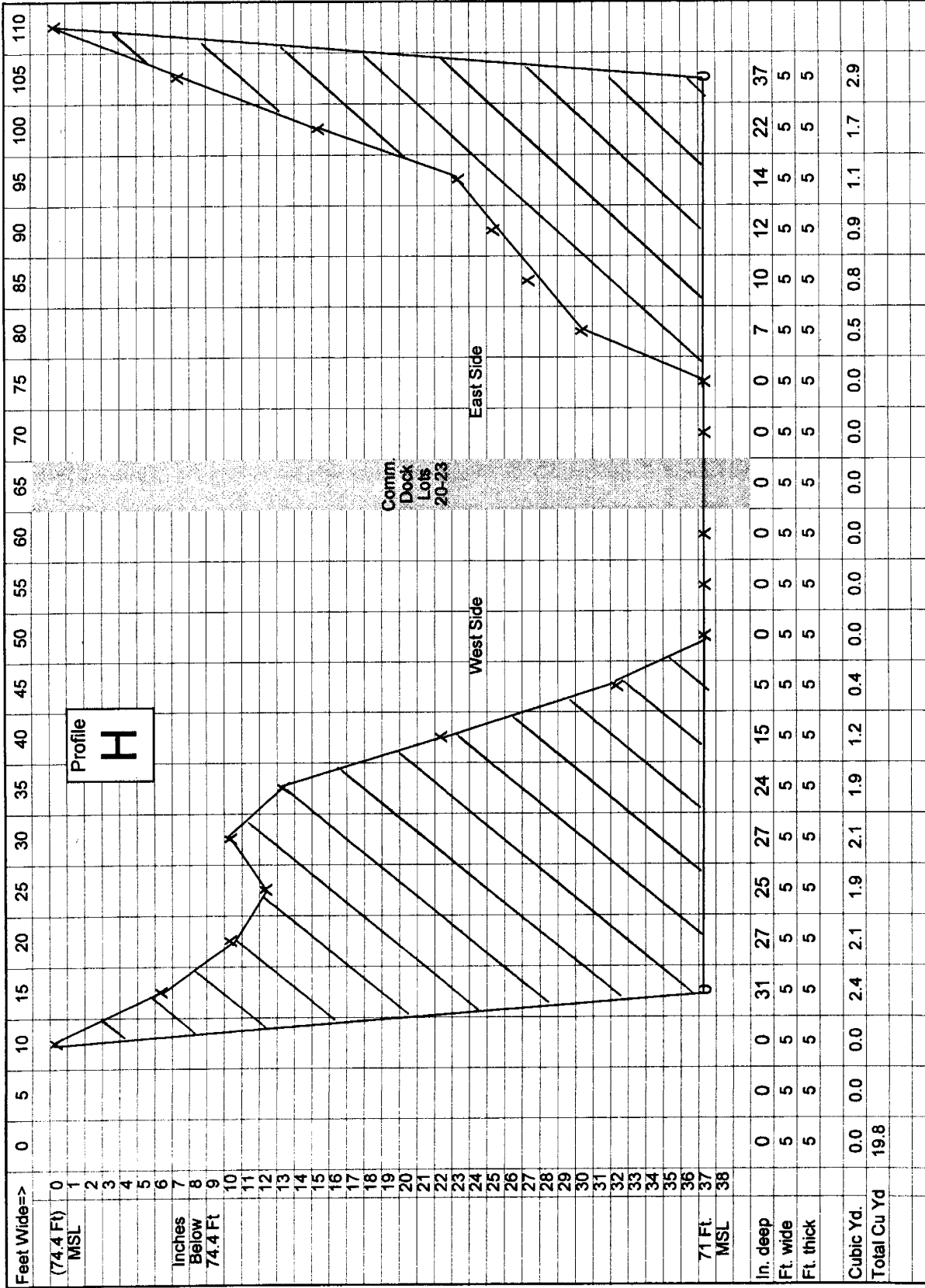
Date: 2-28-08

Application #: 24

Scale: Ft. (horiz), In. (vert)

Sheet 08 of 24

Hallett B. White  
 Excavation - Odum Slough/Myboo Creek  
 SAC#2008-00409-2IR  
 March 13, 2008  
 Sheet 12 of 25



Profile **H**

Comm. Dock Lots 20-23

West Side

East Side

Project Title: Excavation for Maneuvering Room

Project Location: Odum Slough

Applicant: H. B. White

Date: 2-28-08

Application #: 24

Scale: Ft. (horiz), In. (vert)

Sheet 09 of 24

Revisions

Site Initials

Hallett B. White

Excavation - Odum Slough/Myboo Creek

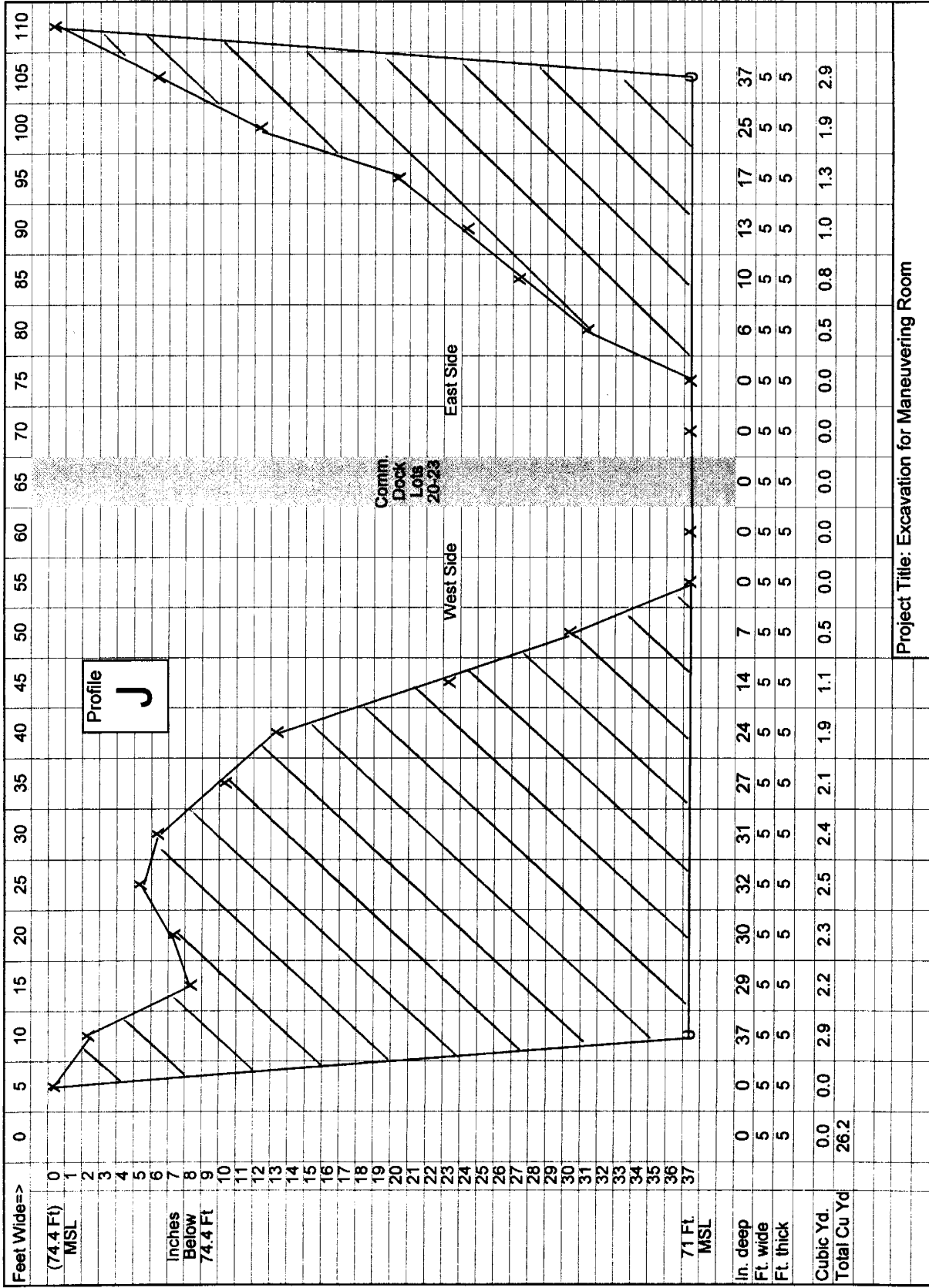
SAC#2008-00409-2IR

March 13, 2008

Sheet 13 of 25







**Profile J**

Contn. Dock Lots 20-23

West Side

East Side

Project Title: Excavation for Maneuvering Room

Project Location: Odum Slough

Applicant: H. B. White

Date: 2-28-08

Application #: 24

Scale: Ft. (horiz), In. (vert)

Sheet 11 of 24

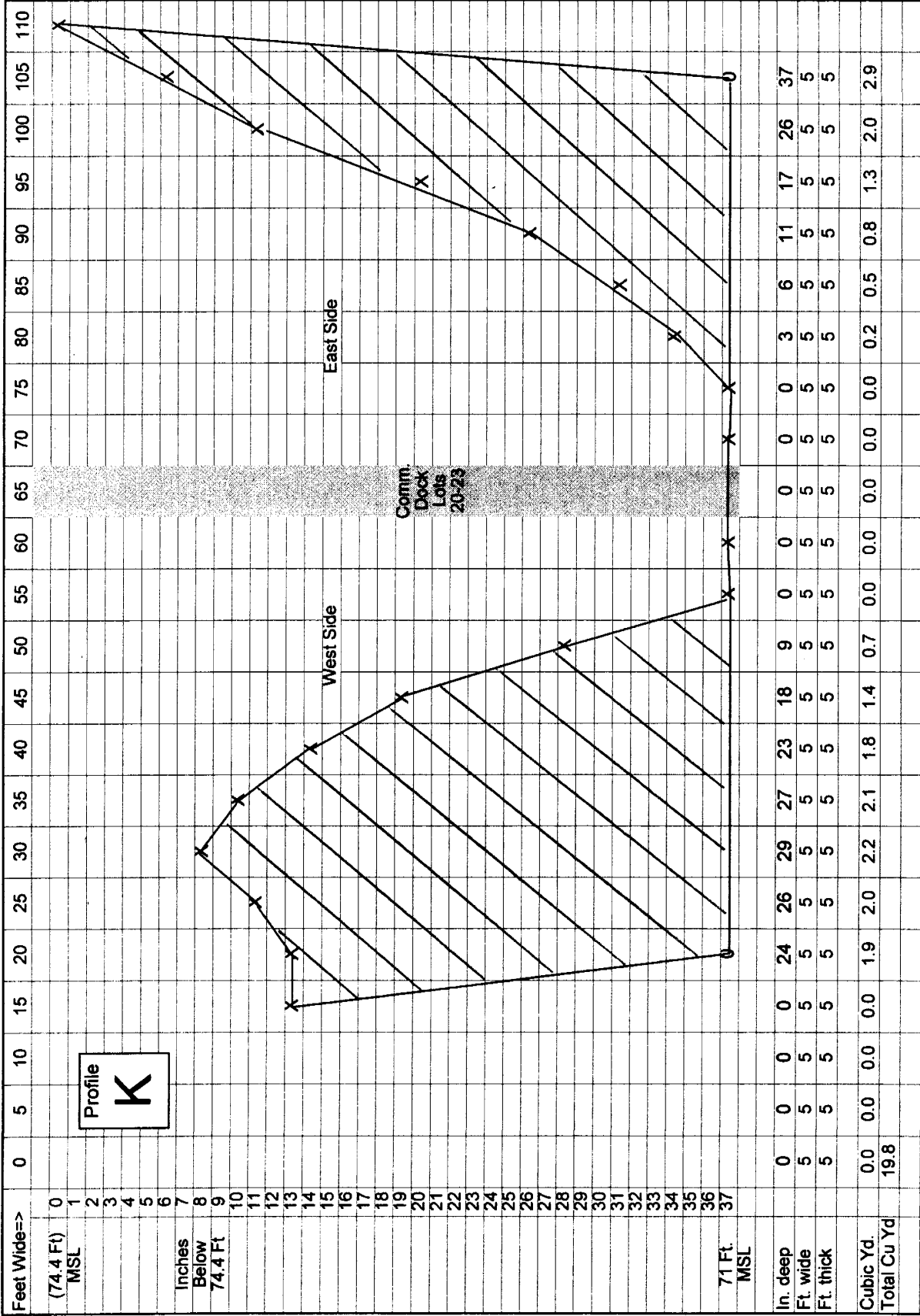
Hallett B. White

Excavation - Odum Slough/Wyboo Creek

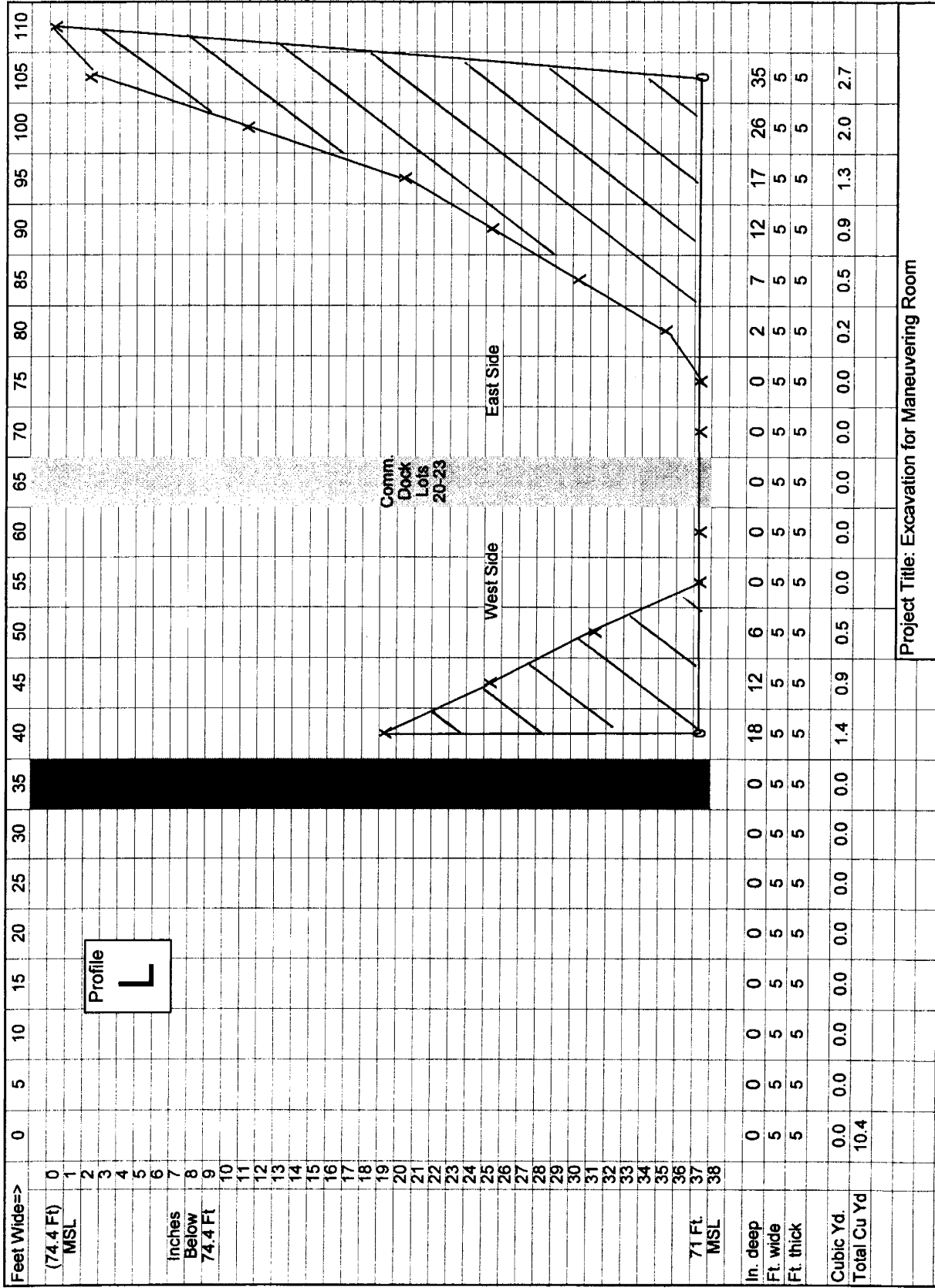
SAC#2008-00409-2IR

March 13, 2008

Sheet 15 of 25



Project Title: Excavation for Maneuvering Room	
Project Location: Odum Slough	
Applicant: H. B. White	
Date: 2-28-08	Scale: Ft. (horiz), In. (vert)
Application #:	Sheet 12 of 24
Revisions	
Initials	
Hallett B. White	
Excavation - Odum Slough/Wyboo Creek	
SAC#2008-00409-2IR	
March 13, 2008	
Sheet 16 of 25	



Project Title: Excavation for Maneuvering Room

Project Location: Odum Slough

Applicant: H. B. White

Date: 2-28-08 Scale: Ft. (horiz), In. (vert)

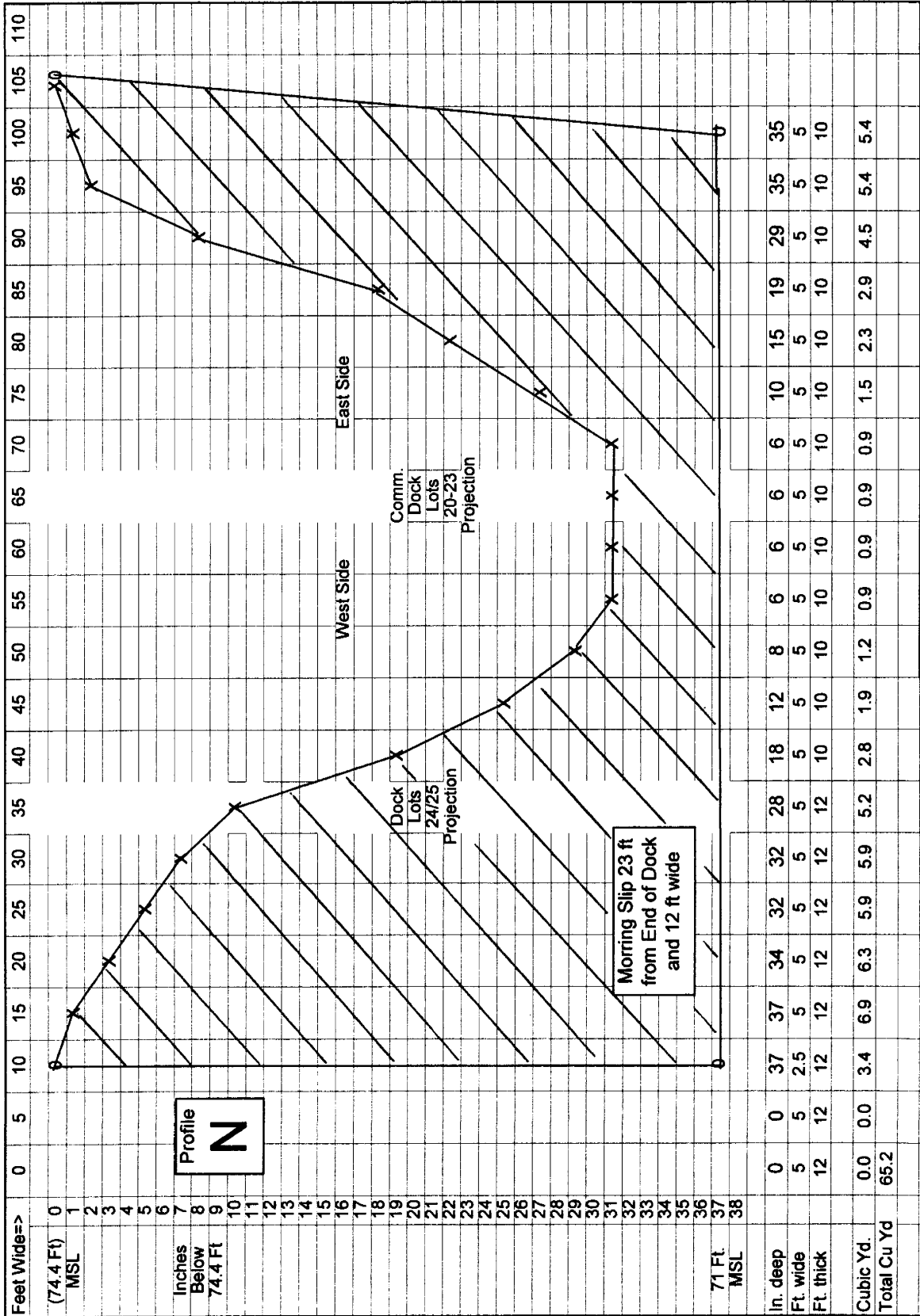
Application #: Sheet 13 of 24

Hallett B. White  
 Excavation - Odum Slough/Myboo Creek  
 OAC#2008-00409-2IR  
 March 13, 2008  
 Sheet 17 of 25

Revisions

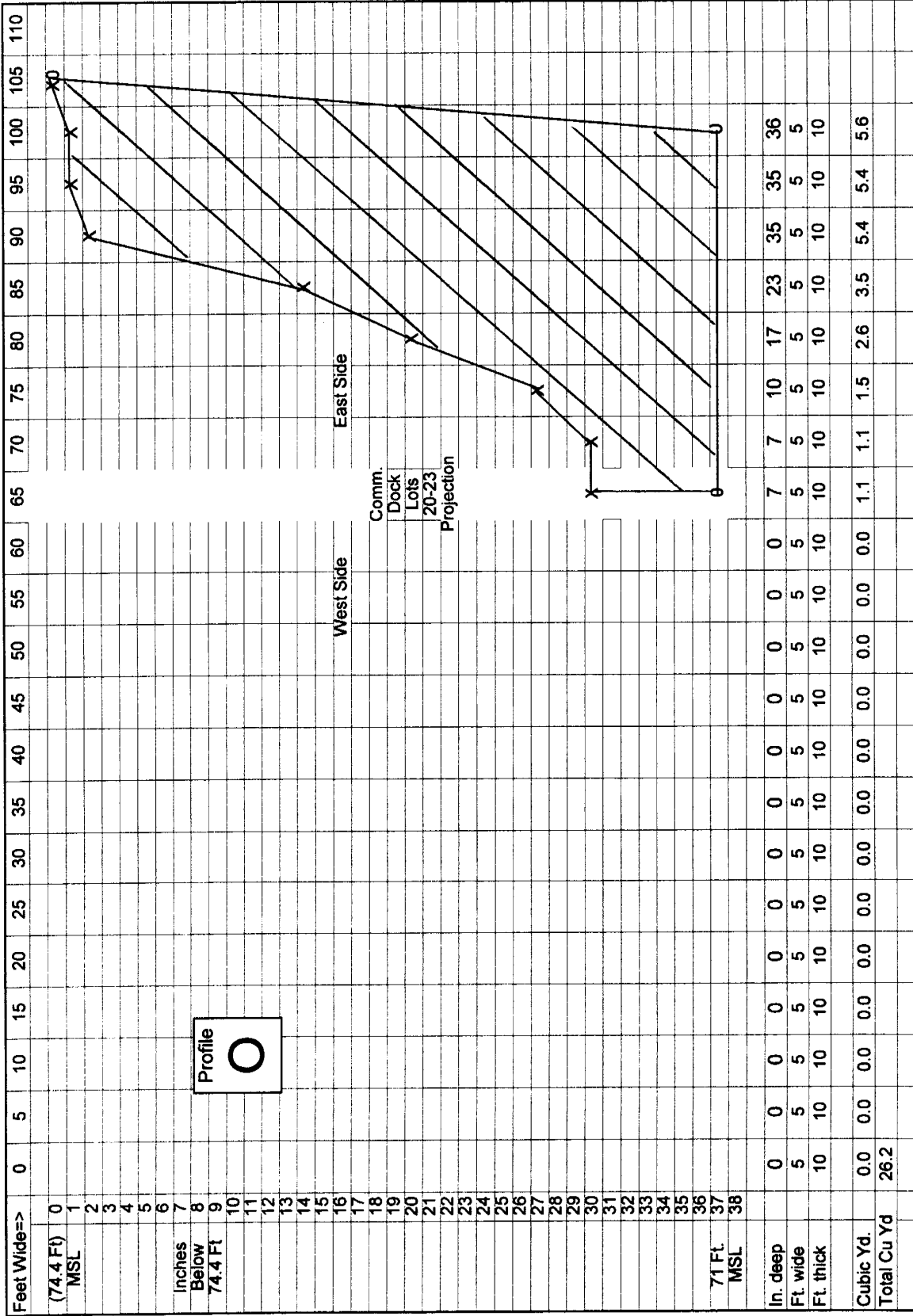
Initials





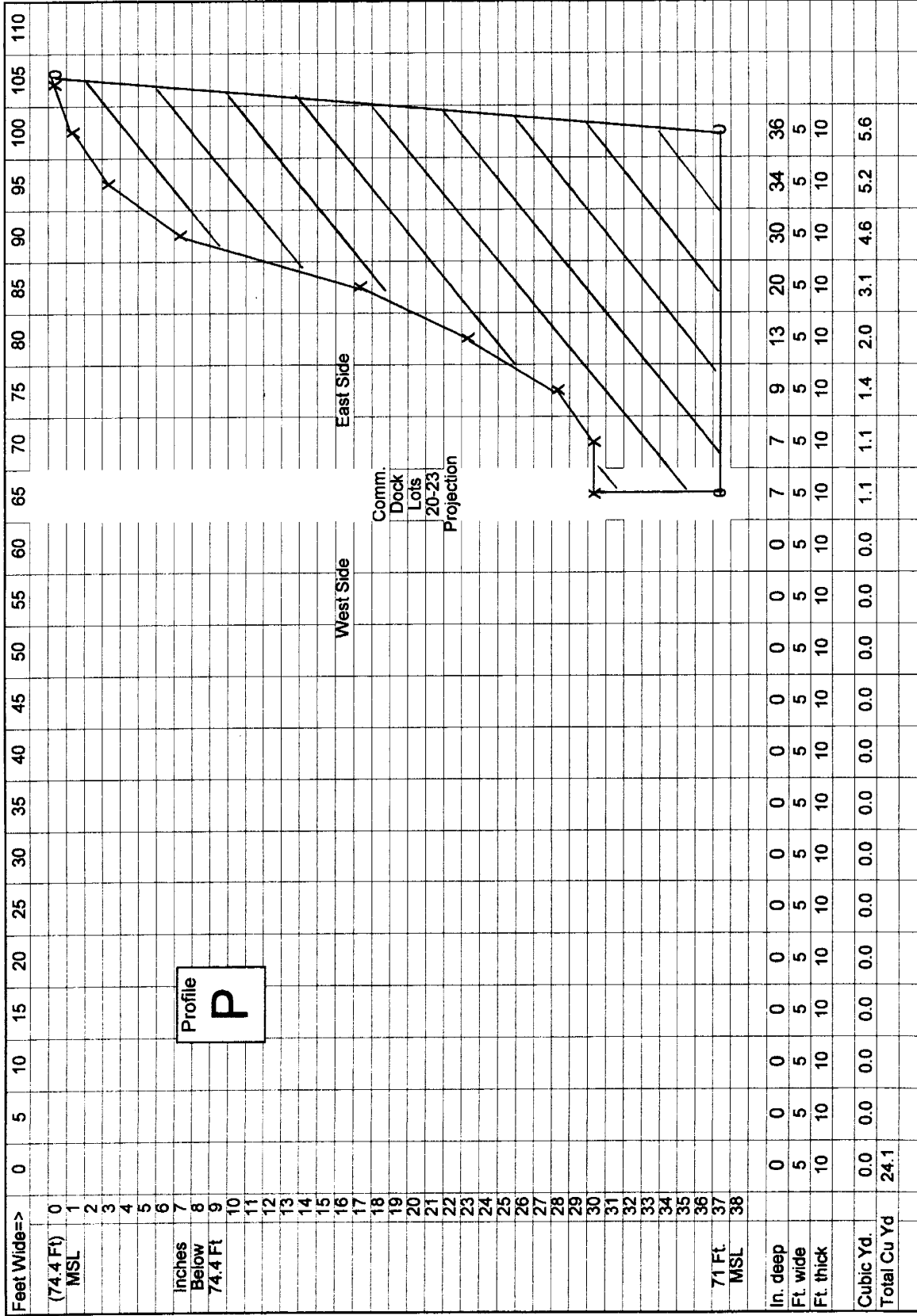
0	0	37	34	32	28	18	12	8	6	6	6	6	10	15	19	29	35	35	
5	5	2.5	5	5	5	5	5	5	5	5	5	5	5	5	5	5	5	5	
12	12	12	12	12	12	10	10	10	10	10	10	10	10	10	10	10	10	10	
Cubic Yd.	0.0	3.4	6.9	6.3	5.9	5.2	2.8	1.9	1.2	0.9	0.9	0.9	1.5	2.3	2.9	4.5	5.4	5.4	
Total Cu Yd	65.2																		
Project Title: Excavation for Maneuvering Room																			
Project Location: Odum Slough																			
Applicant: H. B. White																			
Date: 2-28-08																			
Application #: 24																			
Scale: Ft. (horiz), in. (vert)																			
Sheet 15 of 24																			

Hallett B. White  
 Excavation - Odum Slough/Wybooo Creek  
 SAC#2008-00409-2IR  
 March 13, 2008  
 Sheet 19 of 25



Feet Wide=>	0	5	10	15	20	25	30	35	40	45	50	55	60	65	70	75	80	85	90	95	100	105	110
(74.4 Ft) MSL	0	0	0	0	0	0	0	0	0	0	0	0	0	0	0	0	0	0	0	0	0	0	0
Inches Below 74.4 Ft	0	5	10	10	10	10	10	10	10	10	10	10	10	10	10	10	10	10	10	10	10	10	10
In. deep	0	0	0	0	0	0	0	0	0	0	0	0	0	0	0	0	0	0	0	0	0	0	0
Ft. wide	5	5	5	5	5	5	5	5	5	5	5	5	5	5	5	5	5	5	5	5	5	5	5
Ft. thick	10	10	10	10	10	10	10	10	10	10	10	10	10	10	10	10	10	10	10	10	10	10	10
Cubic Yd.	0.0	0.0	0.0	0.0	0.0	0.0	0.0	0.0	0.0	0.0	0.0	0.0	0.0	0.0	0.0	0.0	0.0	0.0	0.0	0.0	0.0	0.0	0.0
Total Cu Yd	26.2																						
Project Title: Excavation for Maneuvering Room																							
Project Location: Odum Slough																							
Applicant: H. B. White																							
Date: 2-28-08																							
Application #: 24																							
Scale: Ft. (horiz), In. (vert)																							
Sheet 16 of 24																							

Hallett B. White  
Excavation - Odum Slough/Myboo Creek  
SAC#2008-00409-21R  
March 13, 2008  
Sheet 20 of 25



Project Title: Excavation for Maneuvering Room

Project Location: Odum Slough

Applicant: H. B. White

Date: 2-28-08

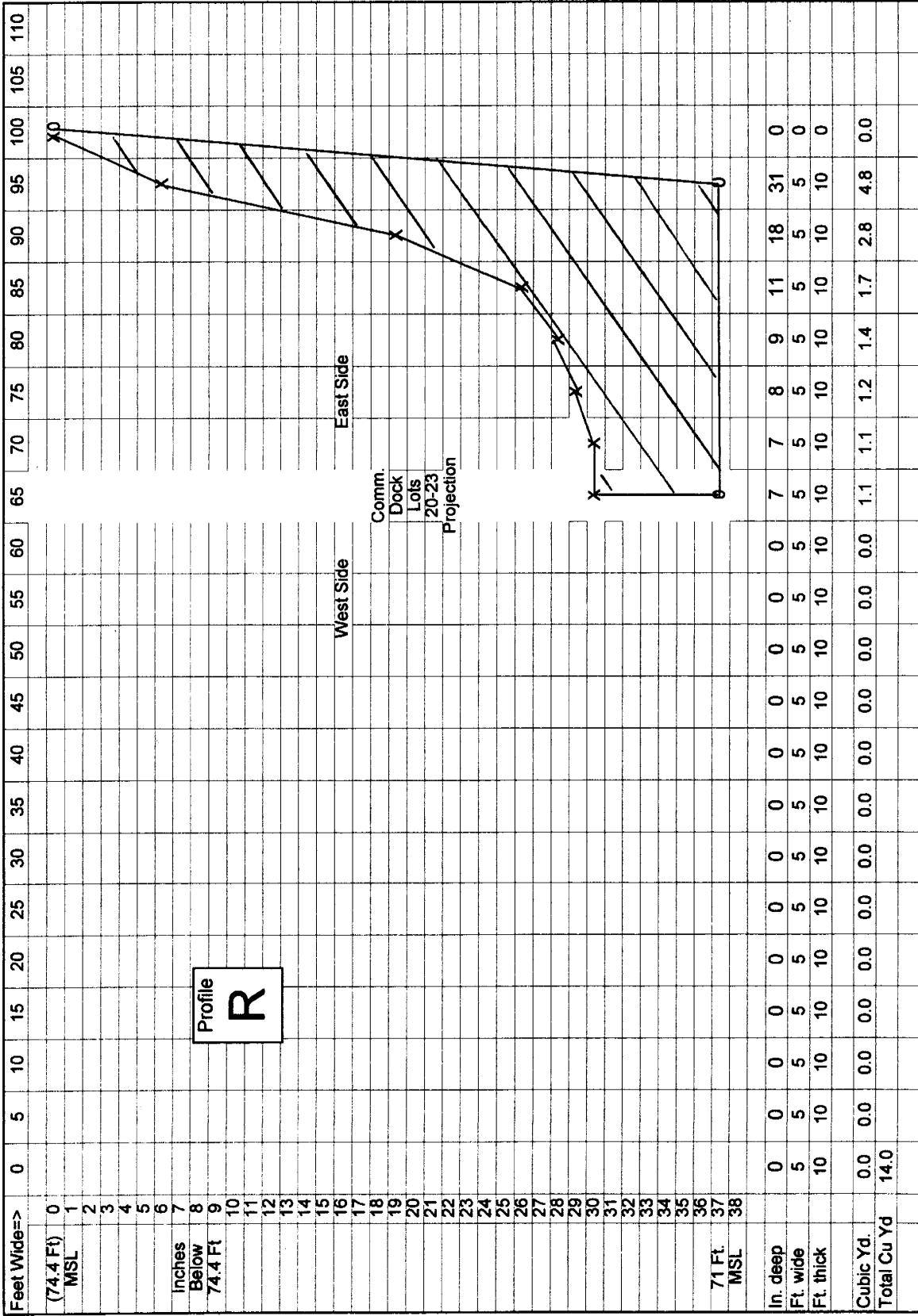
Scale: Ft. (horiz), In. (vert)

Application #: 17 of 24

Hallett B. White  
 Excavation - Odum Slough/Wyboo Creek  
 SAC#2008-00409-2IR  
 March 13, 2008  
 Sheet 21 of 25







Profile  
**R**

West Side

East Side

Comm. Dock  
Lots  
20-23  
Projection

Project Title: Excavation for Maneuvering Room

Project Location: Odum Slough

Applicant: H. B. White

Date: 2-28-08

Application #: 19 of 24

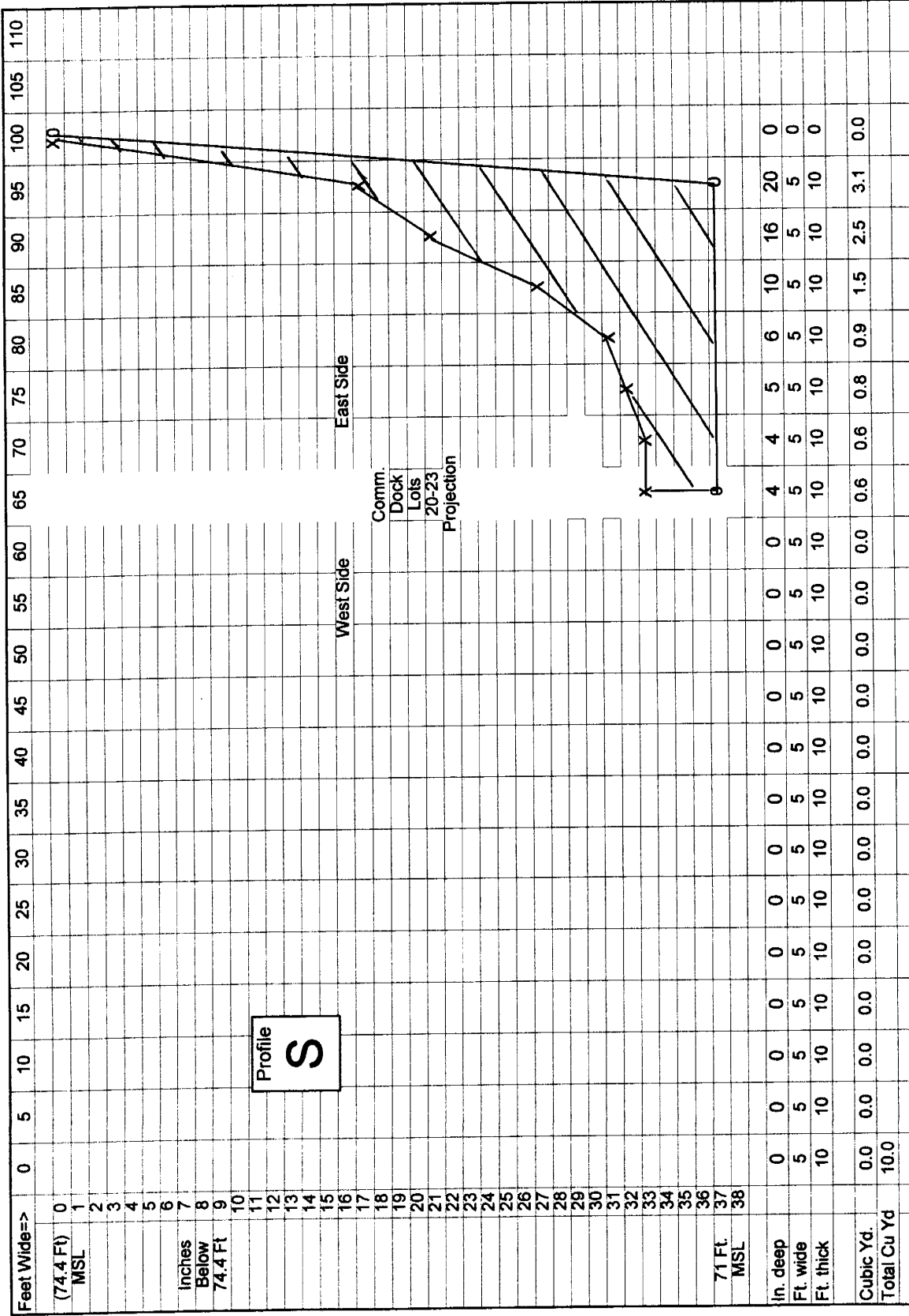
Hallett B. White  
Excavation - Odum Slough/Wyboo Creek  
SAC#2008-00409-2IR  
March 13, 2008  
Sheet 23 of 25

visions

Initials

Scale: Ft. (horiz), In. (vert)

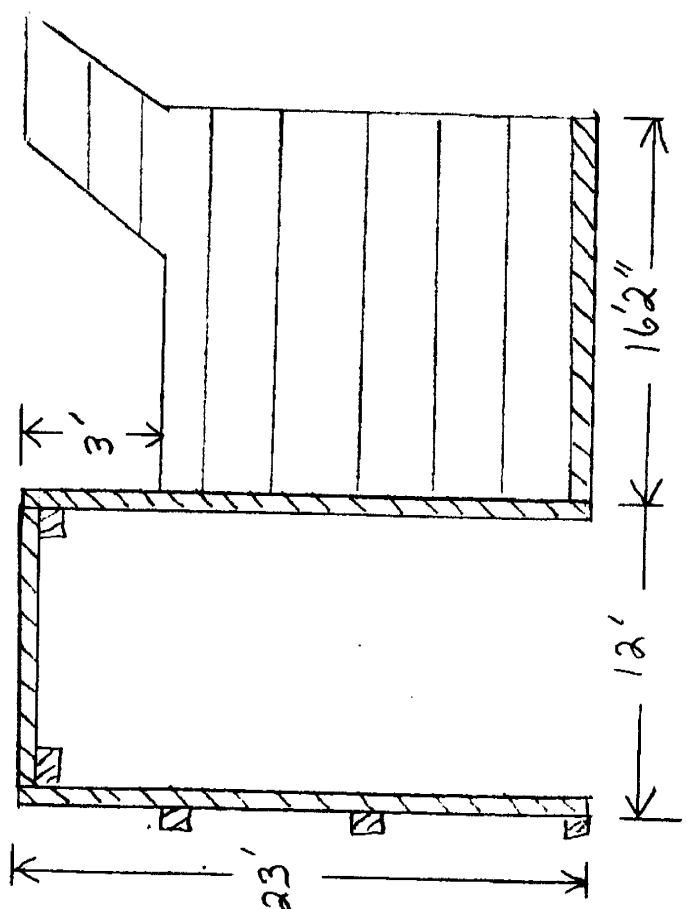
Sheet 19 of 24



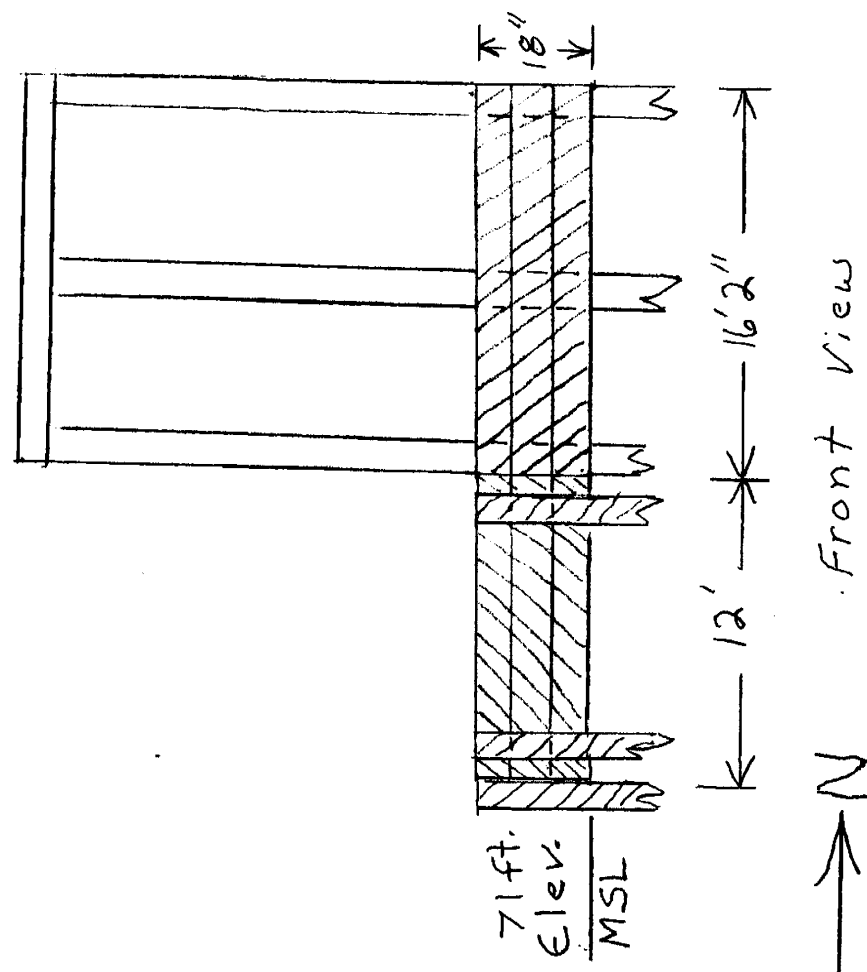
Profile  
**S**

Project Title: Excavation for Maneuvering Room	
Project Location: Odum Slough	
Applicant: H. B. White	
Date: 2-28-08	Scale: Ft. (horiz), In. (vert)
Application #:	Sheet 24 of 24

Hallett B. White  
Excavation - Odum Slough/Wyboo Creek  
SAC#2008-00409-2IR  
March 13, 2008  
Sheet 24 of 25



Top View



Front View

Dock serving Lots 24/25

Drawing shows modifications to dock and excavated mooring area to prevent sand from slumping into excavated area

All new construction is shaded

Hallett B. White  
 Excavation - Odum Slough/Myboo Creek  
 SAC#2008-00409-2IR  
 March 13, 2008  
 Sheet 25 of 25

Project Name: Excavation for	
Maneuvering Room	
Project Location: Odum Slough	
Applicant:	H.B. White
Date:	2-28-08
Scale:	None
Application #:	
Sheet of	25

Revisions	
Date	Initials