

JOINT
PUBLIC NOTICE

CHARLESTON DISTRICT, CORPS OF ENGINEERS
69A Hagood Avenue
Charleston, South Carolina 29403-5107
and the
S.C. DEPARTMENT OF HEALTH AND ENVIRONMENTAL CONTROL
OFFICE OF OCEAN AND COASTAL RESOURCE MANAGEMENT
1362 McMillan Avenue, Suite 400
Charleston, South Carolina 29405

REGULATORY DIVISION

Refer to: P/N # **SAC 2008-0273-1IQ**

February 22, 2008

Pursuant to Section 10 of the Rivers and Harbors Act of 1899 (33 U.S.C. 403), Sections 401 and 404 of the Clean Water Act (33 U.S.C. 1344), and the South Carolina Coastal Zone Management Act (48-39-10 et seq.) an application has been submitted to the Department of the Army and the S.C. Department of Health and Environmental Control by

MR. WAYNE RICHARDSON
BERMUDA BLUFF PROPERTY OWNERS ASSOCIATION
9 KING SQUARE ST
ST HELENA ISLAND, SOUTH CAROLINA 29920

for a permit to construct an addition to an existing community dock on the

BEAUFORT RIVER

at the east bank location of the existing pier head, at the terminus of Waterfront Street, St. Helena Island, South Carolina (Long. -80.64721 x Lat. 32.32888)

In order to give all interested parties an opportunity to express their views

NOTICE

is hereby given that written statements regarding the proposed work will be received by both of the above mentioned offices until

12 O'CLOCK NOON, MONDAY, MARCH 24, 2008

from those interested in the activity and whose interests may be affected by the proposed work.

The proposed work consists of the addition of a 14' x 29' float dock extension to the flood side end of the existing floating pierhead, total finished size 14' x 125'. The purpose of the project is to provide additional recreational docking space to the members of the Bermuda Bluff Property Owners Association.

NOTE: Plans depicting the work described in this notice are available and will be provided, upon receipt of a written request, to anyone that is interested in obtaining a copy of the plans for the specific project. The request must identify the project of interest by public notice number and a self-addressed stamped envelope must also be provided for mailing the drawings to you. Your request for drawings should be addressed to:

**U.S. Army Corps of Engineers
ATTN: REGULATORY DIVISION
69A Hagood Avenue
Charleston, South Carolina 29403-5107**

The District Engineer has concluded that the discharges associated with this project, both direct and indirect, should be reviewed by the South Carolina Department of Health and Environmental Control in accordance with provisions of Section 401 of the Clean Water Act. As such, this notice constitutes a request, on behalf of the applicant, for certification that this project will comply with applicable effluent limitations and water quality standards. The work shown on this application must also be certified as consistent with applicable provisions the Coastal Zone Management Program (15 CFR 930). The District Engineer will not process this application to a conclusion until such certifications are received. The applicant is hereby advised that supplemental information may be required by the State to facilitate the review.

This notice initiates the Essential Fish Habitat (EFH) consultation requirements of the Magnuson-Stevens Fishery Conservation and Management Act. Implementation of the proposed project would impact 0.10-acre of estuarine substrates and emergent wetlands utilized by various life stages of species comprising the red drum, shrimp, and snapper-grouper management complexes. Our initial determination is that the proposed action would not have a substantial individual or cumulative adverse impact on EFH or fisheries managed by the South Atlantic Fishery Management Council and the National Marine Fisheries Service (NMFS). Our final determination relative to project impacts and the need for mitigation measures is subject to review by and coordination with the NMFS.

The District Engineer has consulted the most recently available information and has determined that the project will have no effect on any Federally endangered, threatened, or proposed species and will not result in the destruction or adverse modification of designated or proposed critical habitat. This public notice serves as a request to the U.S. Fish and Wildlife Service and the National Marine Fisheries Service for any additional information they may have on whether any listed or proposed endangered or threatened species or designated or proposed critical habitat may be present in the area which would be affected by the activity, pursuant to Section 7(c) of the Endangered Species Act of 1973 (as amended).

Pursuant to Section 106 of the National Historic Preservation Act (NHPA), this public notice also constitutes a request to Indian Tribes to notify the District Engineer of any historic properties of religious and cultural significance to them that may be affected by the proposed undertaking.

In accordance with the NHPA, the District Engineer has also consulted the latest published version of the National Register of Historic Places for the presence or absence of registered properties, or properties listed as being eligible for inclusion therein, and this worksite is not included as a registered property or property listed as being eligible for inclusion in the Register.

To insure that other cultural resources that the District Engineer is not aware of are not overlooked, this public notice also serves as a request to the State Historic Preservation Office to provide any information it may have with regard to historic and cultural resources.

Any person may request, in writing, within the comment period specified in this notice, that a public hearing be held to consider this application. Requests for a public hearing shall state, with particularity, the reasons for holding a public hearing.

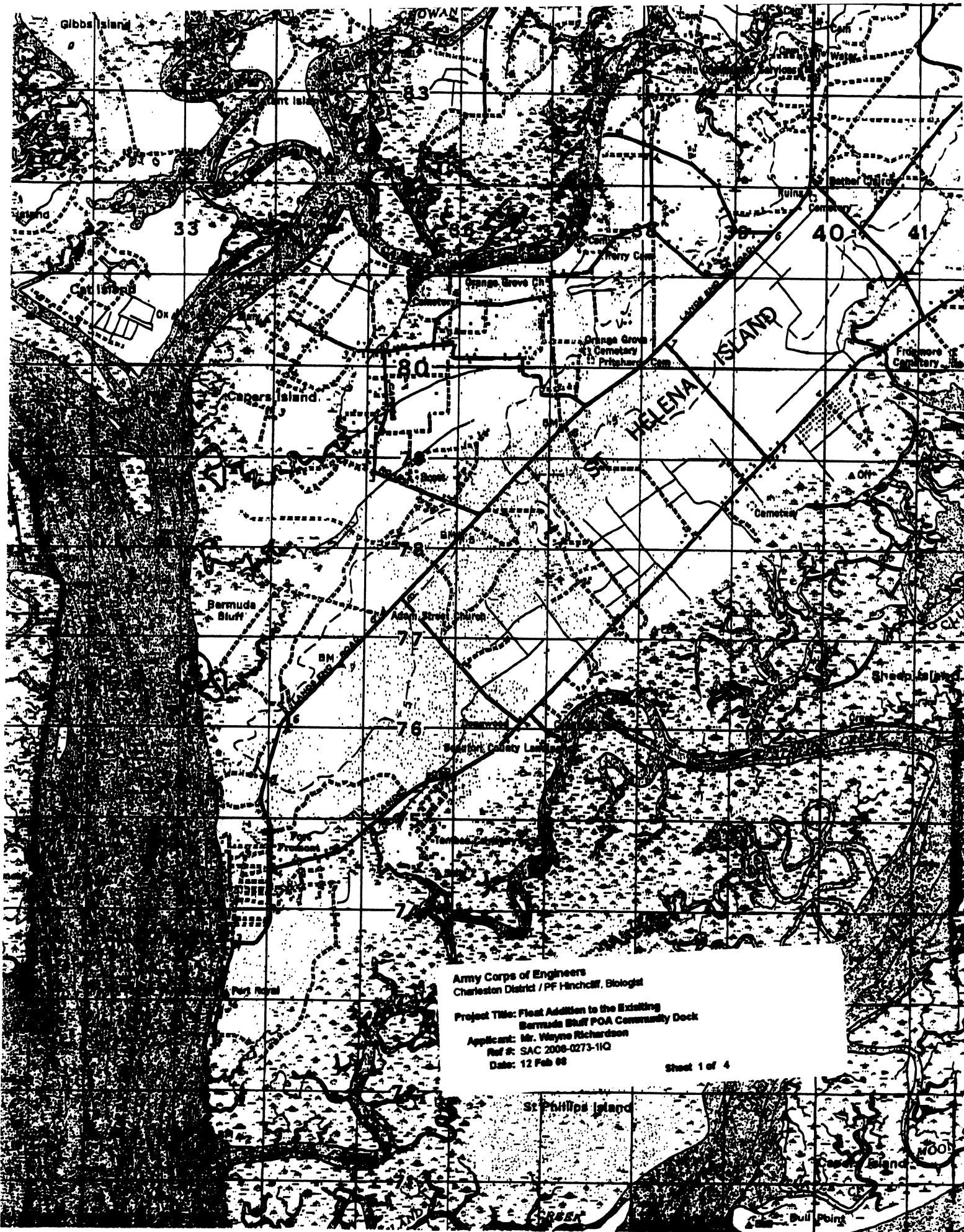
REGULATORY DIVISION

Refer to: P/N # **SAC 2008-0273-1IQ**

The decision whether to issue a permit will be based on an evaluation of the probable impact including cumulative impacts of the activity on the public interest. That decision will reflect the national concern for both protection and utilization of important resources. The benefit which reasonably may be expected to accrue from the project must be balanced against its reasonably foreseeable detriments. All factors which may be relevant to the project will be considered including the cumulative effects thereof; among those are conservation, economics, aesthetics, general environmental concerns, wetlands, historic properties, fish and wildlife values, flood hazards, flood plain values, land use, navigation, shoreline erosion and accretion, recreation, water supply and conservation, water quality, energy needs, safety, food and fiber production and, in general, the needs and welfare of the people. A permit will be granted unless the District Engineer determines that it would be contrary to the public interest. In cases of conflicting property rights, the Corps of Engineers cannot undertake to adjudicate rival claims.

The Corps of Engineers is soliciting comments from the public; Federal, state, and local agencies and officials; Indian Tribes; and other interested parties in order to consider and evaluate the impacts of this activity. Any comments received will be considered by the Corps of Engineers to determine whether to issue, modify, condition or deny a permit for this project. To make this decision, comments are used to assess impacts on endangered species, historic properties, water quality, general environmental effects, and the other public interest factors listed above. Comments are used in the preparation of an Environmental Assessment and/or an Environmental Impact Statement pursuant to the National Environmental Policy Act. Comments are also used to determine the need for a public hearing and to determine the overall public interest of the activity.

If there are any questions concerning this public notice, please contact Paul Hinchcliff at 843-329-8044 or toll free at 1-866-329-8187.



Army Corps of Engineers
Charleston District / PF Hinchcliff, Biologist

Project Title: Fleet Addition to the Existing
Bermuda Bluff POA Community Dock

Applicant: Mr. Wayne Richardson

Ref #: SAC 2008-0273-11Q

Date: 12 Feb 08

Sheet 1 of 4

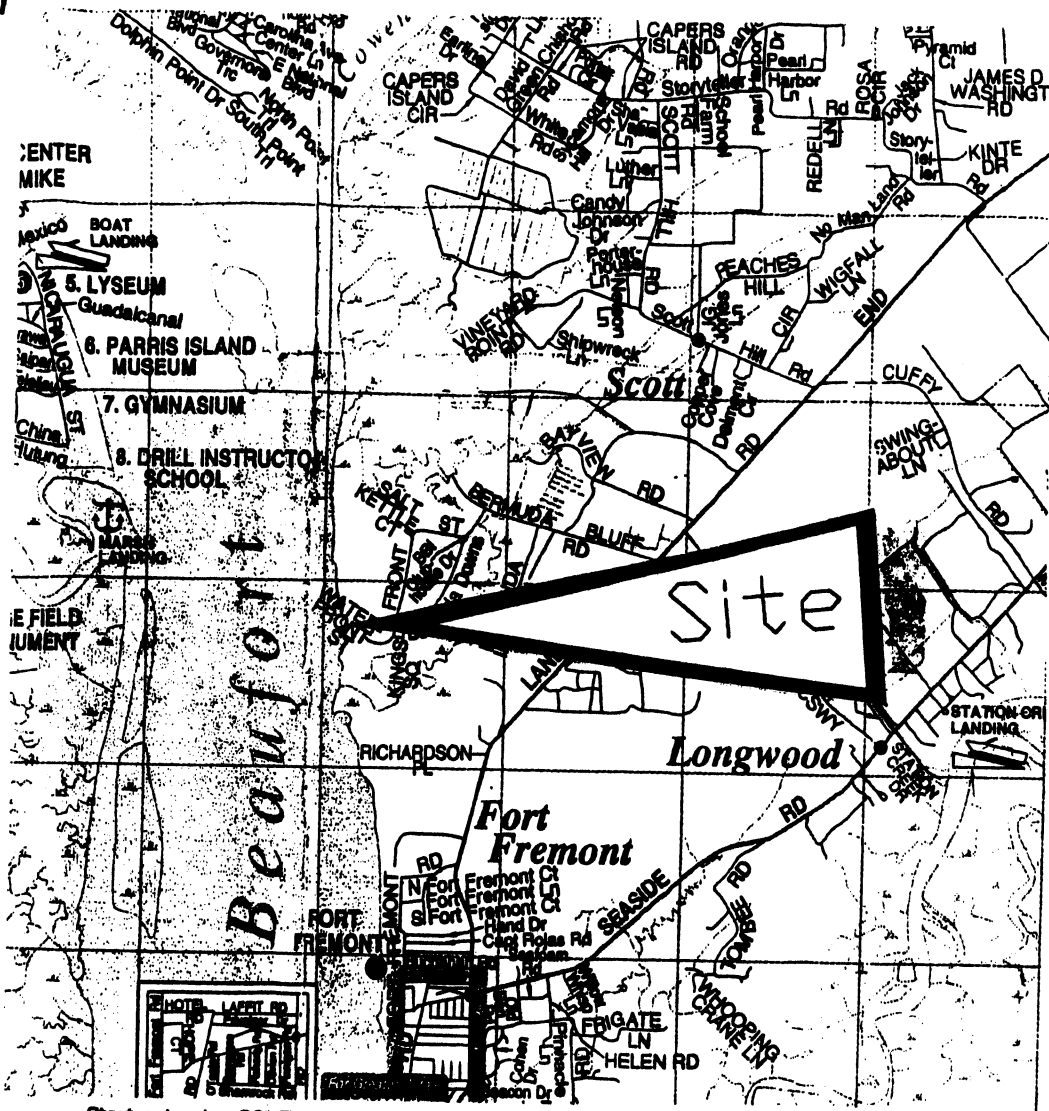
St. Philips Island

Capers Island

Bull Point

Central BEAUFORT COUNTY, SC

MAP #1



Start out going SOUTH on HAGOOD AVE toward CONGRESS ST.

Turn RIGHT onto SPRING ST.

Stay STRAIGHT to go onto ramp.

Merge onto US-17 S.

Turn SLIGHT LEFT onto AMY HUNTER CONN.

Stay STRAIGHT to go onto TRASK PKWY / US-21 S. Continue to follow US-21 S.

Stay STRAIGHT to go onto BOUNDARY ST / US-21 BR. Continue to follow US-21 BR.

US-21 BR becomes US-21.

Turn RIGHT onto DR MARTIN LUTHER KING JR DR.

DR MARTIN LUTHER KING JR DR becomes LANDS I

Turn RIGHT onto BERMUDA BLUFF RD.

Turn LEFT onto FRONT ST.

End at 1 Waterfront St
St Helena Is, SC 29920, US

Army Corps of Engineers
Charleston District / PF Hinchcliff, Biologist
Project Title: Fleet Addition to the Existing
Bermuda Bluff POA Community Deck
Applicant: Mr. Wayne Richardson
Ref #: SAC 2008-0273-11Q
Date: 12 Feb 08

Sheet 2 of 4

APPLICANT: Bermuda Bluff
P.O.A.

ACTIVITY: Dock Addition

P/N #

LOCATION: 1 Waterfront St
St. Helena Island, SC

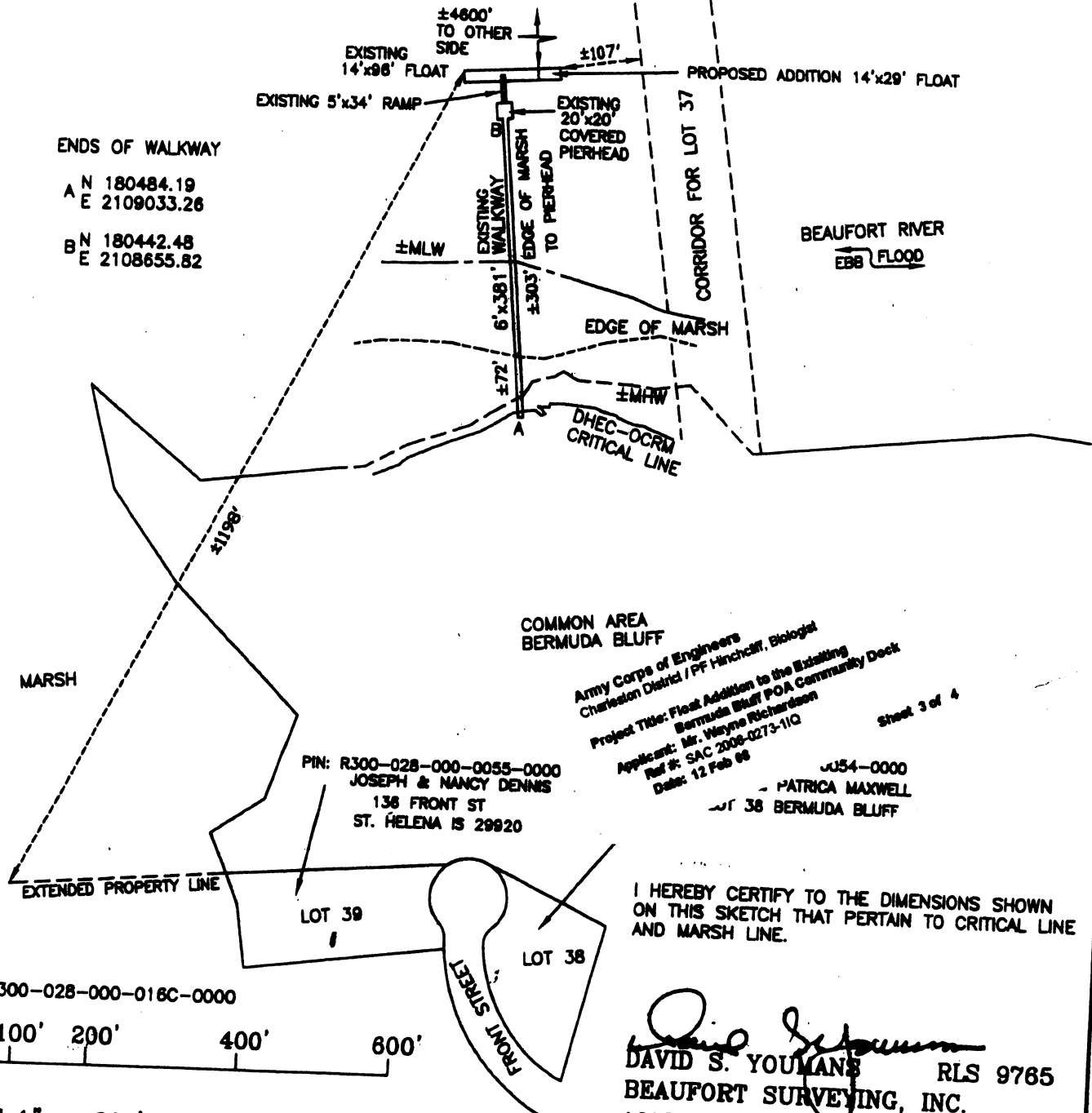
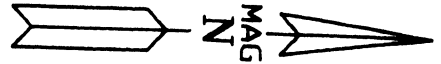
COUNTY: Beaufort

DATE: 1/30/08

ADJACENT PROPERTY OWNERS:

1. Joe & Nancy Deans
2. Donald Maxwell

**DOCK PERMIT
PREPARED FOR
BERMUDA BLUFF PROPERTY OWNERS ASSOCIATION**



ENDS OF WALKWAY
 A N 180484.19
 E 2109033.26
 B N 180442.48
 E 2108655.82

PIN: R300-028-000-0055-0000
 JOSEPH & NANCY DENNIS
 136 FRONT ST
 ST. HELENA IS 29920

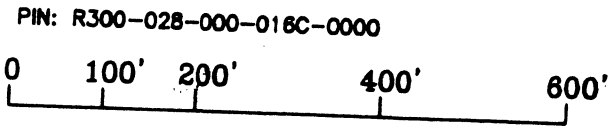
Army Corps of Engineers
 Charleston District / PF Hinchcliff, Biologist
 Project Title: Float Addition to the Existing
 Bermuda Bluff POA Community Dock
 Applicant: Mr. Wayne Richardson
 Ref #: SAC 2006-0273-11Q
 Date: 12 Feb 06

Sheet 3 of 4

054-0000
 PATRICA MAXWELL
 LOT 38 BERMUDA BLUFF

I HEREBY CERTIFY TO THE DIMENSIONS SHOWN
 ON THIS SKETCH THAT PERTAIN TO CRITICAL LINE
 AND MARSH LINE.

David S. Youmans
 DAVID S. YOUMANS RLS 9765
 BEAUFORT SURVEYING, INC.
 1613 PARIS AVENUE
 PORT ROYAL, S.C. 29935
 PHONE (843) 524-3261

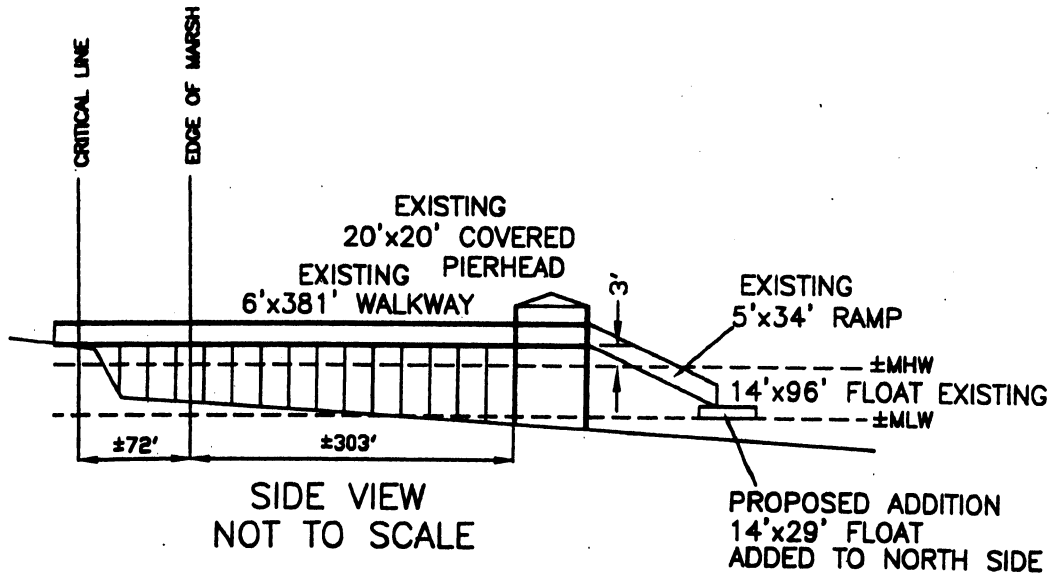


SCALE 1" = 200'

DECEMBER 20, 2007
 P13620/J

APPLICANT: BERMUDA BLUFF PROPERTY OWNERS ASSOCIATION ACTIVITY: DOCK ADD-ON	LOCATION: 1 WATERFRONT ST. BERMUDA BLUFF COUNTY: BEAUFORT DATE: 12/20/07	ADJACENT PROPERTY OWNERS DONALD & PATRICA MAXWELL JOSEPH & NANCY DENNIS
--	---	---

**DOCK PERMIT
PREPARED FOR
BERMUDA BLUFF PROPERTY OWNERS ASSOCIATION**



*Amy Corps of Engineers
Charleston District / PF Hinchcliff, Biologist
Project Title: Float Addition to the Existing
Bermuda Bluff POA Community Dock
Applicant: Mr. Wayne Richardson
Ref #: SAC 2006-0273-11Q
Date: 12 Feb 06*

Sheet 4 of 4

I HEREBY CERTIFY TO THE DIMENSIONS SHOWN ON THIS SKETCH THAT PERTAIN TO CRITICAL LINE AND MARSH LINE.

David S. Youmans
DAVID S. YOUMANS RLS 9765
BEAUFORT SURVEYING, INC.
1613 PARIS AVENUE
PORT ROYAL, S.C. 29935
PHONE (843) 524-3261

PIN: R300-028-000-016C-0000
P13620/JJ

<p>APPLICANT: BERMUDA BLUFF PROPERTY OWNERS ASSOCIATION</p> <p>ACTIVITY: DOCK ADD-ON</p>	<p>LOCATION: 1 WATERFRONT ST. BERMUDA BLUFF</p> <p>COUNTY: BEAUFORT</p> <p>DATE: 12/20/07</p>	<p>ADJACENT PROPERTY OWNERS DONALD & PATRICA MAXWELL JOSEPH & NANCY DENNIS</p>
--	--	---