

**REVISED JOINT  
PUBLIC NOTICE**

CHARLESTON DISTRICT, CORPS OF ENGINEERS  
69A Hagood Avenue  
Charleston, South Carolina 29403-5107  
and the  
S.C. DEPARTMENT OF HEALTH AND ENVIRONMENTAL CONTROL  
OFFICE OF OCEAN AND COASTAL RESOURCE MANAGEMENT  
1362 McMillan Avenue, Suite 400  
Charleston, South Carolina 29405

REGULATORY DIVISION

Refer to: P/N #SAC 2007-2504-11W(REVISED)

4 JANUARY 2008

Pursuant to Section 10 of the Rivers and Harbors Act of 1899 (33 U.S.C. 403), Sections 401 and 404 of the Clean Water Act (33 U.S.C. 1344), and the South Carolina Coastal Zone Management Act (48-39-10 et seq.) a revised application has been submitted to the Department of the Army and the S.C. Department of Health and Environmental Control by

**THE SOUTH CAROLINA DEPARTMENT OF PARKS RECREATION & TOURISM  
c/o COASTAL SCIENCE & ENGINEERING (CSE)  
POST OFFICE BOX 8056  
COLUMBIA, SOUTH CAROLINA 29202-8056**

for a permit to perform beach nourishment using sand from an accreting area adjacent to and in waters of the

**ATLANTIC OCEAN**

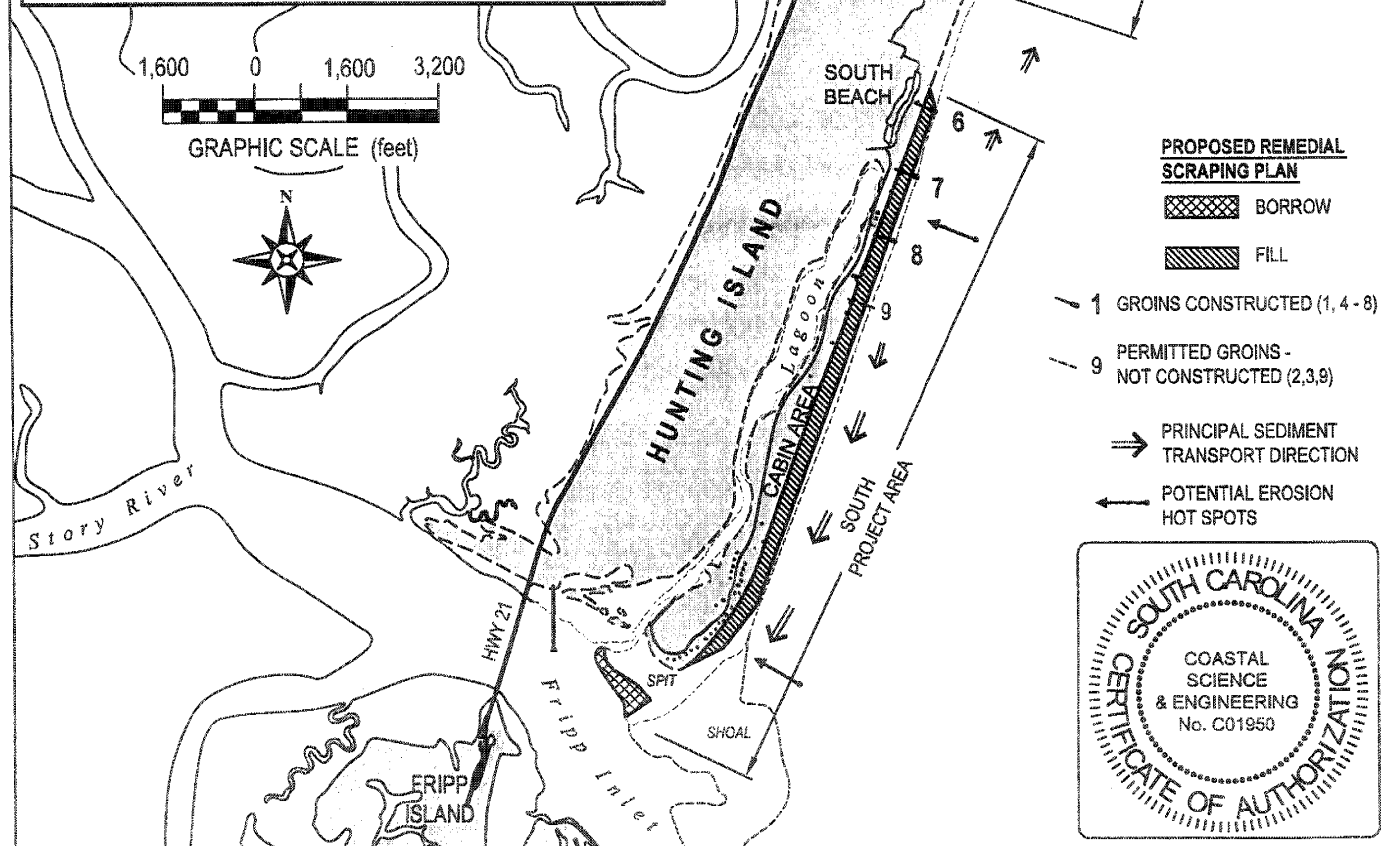


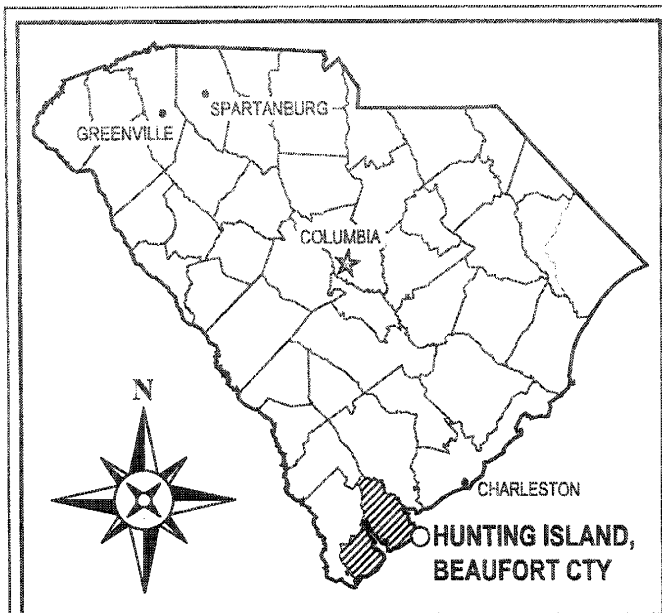
at locations along the shoreline of Hunting Island State Park on Hunting Island, Beaufort County, South Carolina (Latitude 32.3714°, Longitude 80.4367°)

The proposed work consists of excavating sand from an accreting area at the south end of Hunting Island and transporting the material using land based equipment to critically eroded oceanfront areas. **PLEASE NOTE: This project was advertised on November 23, 2007, and has since been revised to delete the north spit as a borrow site.**

**NOTE: Revised plans depicting the work described in this notice are available on the U.S. Army Corps of Engineers website at [www.sac.usace.army.mil](http://www.sac.usace.army.mil) and will be also be provided, upon receipt of a written request, to anyone that is interested in obtaining a copy of the plans for the specific project. The request must identify the project of interest by public notice number and a self-addressed stamped envelope must also be provided for mailing the drawings to you. Your request for drawings should be addressed to the**

**U.S. Army Corps of Engineers  
ATTN: REGULATORY DIVISION  
69A Hagood Avenue  
Charleston, South Carolina 29403-5107.**


If there are any questions concerning this revised public notice, please contact Debbie King at 843-329-8044 or toll free at 1-866-329-8187.



**PROPOSED REMEDIAL SCRAPING PLAN**

- BORROW
- FILL

- 1 GROINS CONSTRUCTED (1, 4 - 8)
- 9 PERMITTED GROINS - NOT CONSTRUCTED (2, 3, 9)
- PRINCIPAL SEDIMENT TRANSPORT DIRECTION
- POTENTIAL EROSION HOT SPOTS



**APPLICANT:**  
 SC DEPT. OF PARKS RECREATION & TOURISM  
 1205 PENDLETON STREET  
 COLUMBIA, SC 29201


**AGENT:**  
 COASTAL SCIENCE & ENGINEERING  
 PO BOX 8056  
 COLUMBIA, SC 29202

**DIRECTIONS FROM SC HWY 17:**  
 TAKE HIGHWAY 21 SOUTH TO HUNTING ISLAND. ENTER THE PARK AT THE CAMPGROUND ENTRANCE (FIRST LEFT). PROCEED TO THE BEACH ACCESS PARKING AREA.

**P/N #SAC 2007-2504-1IW(REVISED)**  
**REMEDIAL BEACH NOURISHMENT VICINITY MAP**

DATE:	OCT 2007
REV: 13 DEC 07	
PARCEL #1 & R266 020 000 0003 6000	
KEY # 06500308	
PROJECT #:	2263

**01**



**PROJECT DATUM**

**HORIZONTAL:**

SYSTEM: US STATE PLANE 1983

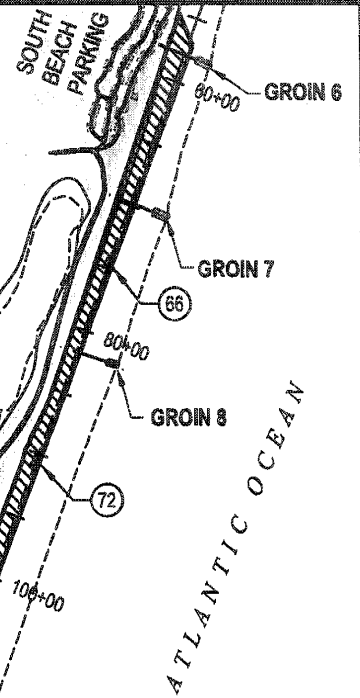
ZONE: SC 3900

DATUM: NAD 1983 (FEET)



N 191,800  
E 2,164,800

P/N #SAC 2007-2504-1IW(REVISED)



MARSH

HUNTING ISLAND

LAGOON

CABIN AREA

BEACH


ATLANTIC OCEAN

**PROPOSED REMEDIAL BEACH RESTORATION PLAN**

FILL AREA

SOUTH SPIT BORROW AREA

N 186,200  
E 2,172,000



N 185,000  
E 2,164,800

FRIPP ISLAND

Frapp Inlet

-LW APRIL 2007

CABIN AREA

-LW APRIL 2007

SHOAL

APPLICANT:  
SC DEPT. OF PARKS RECREATION & TOURISM  
1205 PENDLETON STREET  
COLUMBIA, SC 29201


AGENT:  
COASTAL SCIENCE & ENGINEERING  
PO BOX 8056  
COLUMBIA, SC 29202

DRAWING TITLE:  
REMEDIAL BEACH  
NOURISHMENT  
SOUTH END

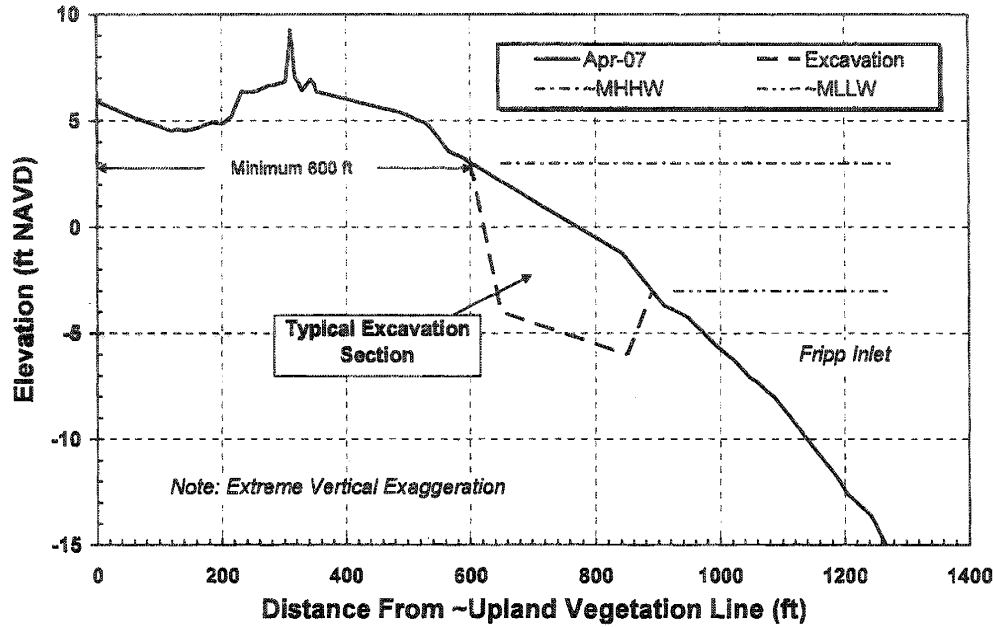
GRAPHIC SCALE (FEET)




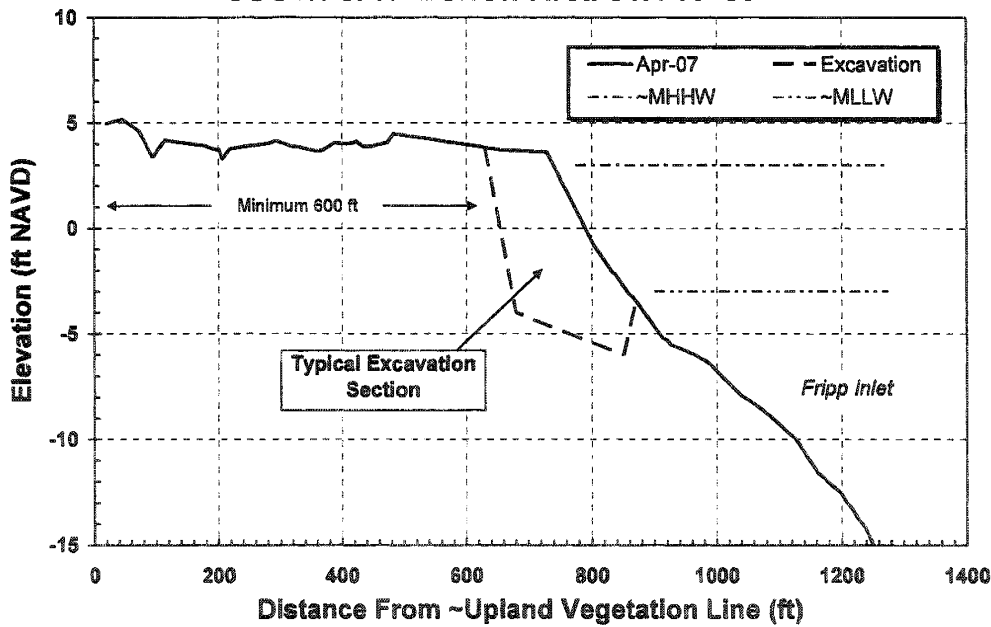
SCALE	AS SHOWN	SHEET #
DATE	REV: 13 DEC 07	OCT 2007
PARCEL ID #	R200 020 050 0003 0300	
KEY #	00023350	
PROJECT #	2263	OF 05
		<b>02</b>



**SOUTH SPIT Borrow Area STA 10+00**



**SOUTH SPIT Borrow Area STA 16+00**



**APPLICANT:**

SC DEPT. OF PARKS RECREATION & TOURISM  
1205 PENDLETON STREET  
COLUMBIA, SC 29201

**P/N #SAC 2007-2504-1IW(REVISED)**

**AGENT:**

COASTAL SCIENCE & ENGINEERING  
PO BOX 8056  
COLUMBIA, SC 29202

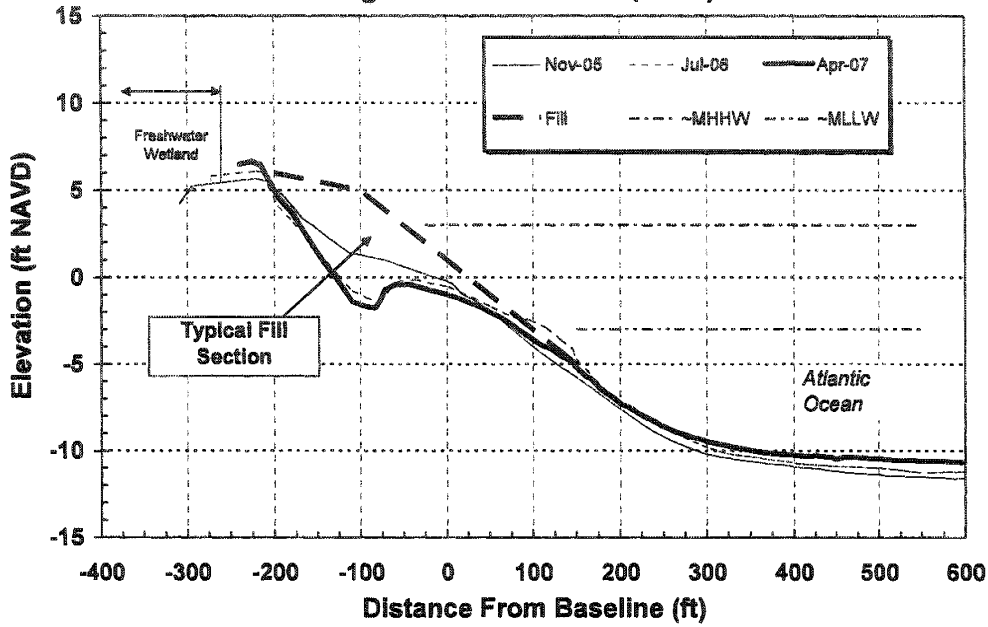
**DRAWING TITLE:**

**BEACH  
BORROW SECTIONS**


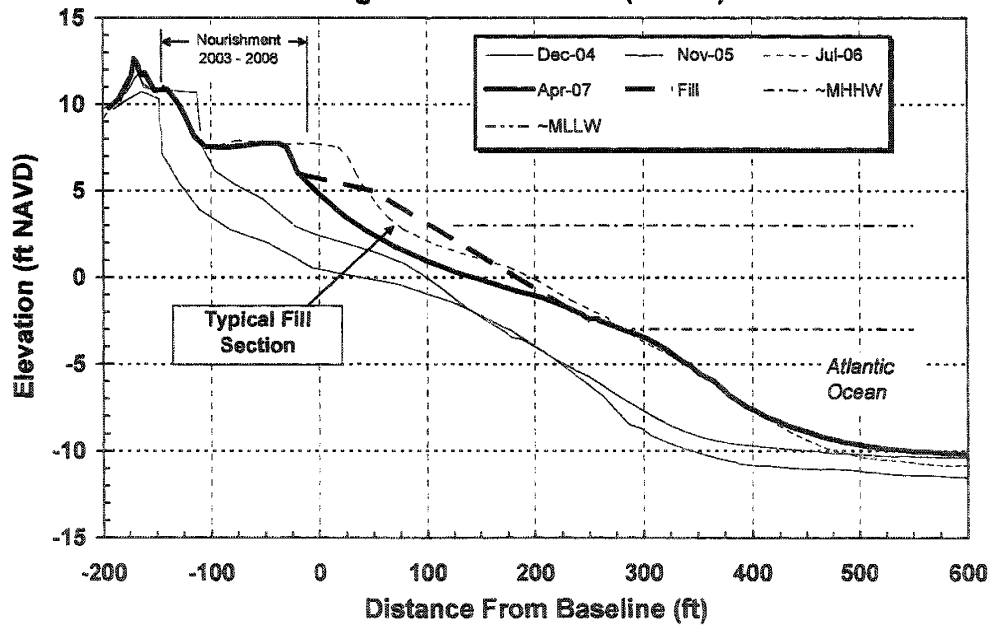
SCALE	AS SHOWN	SHEET #	<b>03</b>
DATE	REV: 13 DEC 07	OCT 2007	
PARCEL ID #	R1503 020 030 003 0300		
KEY #	00035300		
PROJECT #	2263		



**Hunting Island Station 36 (0+00)**



**Hunting Island Station 66 (74+70)**



**APPLICANT:**

SC DEPT. OF PARKS RECREATION & TOURISM  
1205 PENDLETON STREET  
COLUMBIA, SC 29201

**P/N #SAC 2007-2504-1W(REVISED)**

**AGENT:**

COASTAL SCIENCE & ENGINEERING  
PO BOX 8056  
COLUMBIA, SC 29202

**DRAWING TITLE:**


**BEACH  
FILL SECTIONS**

SCALE: AS SHOWN SHEET #:

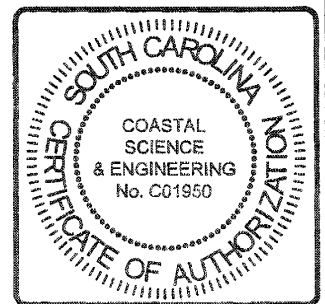
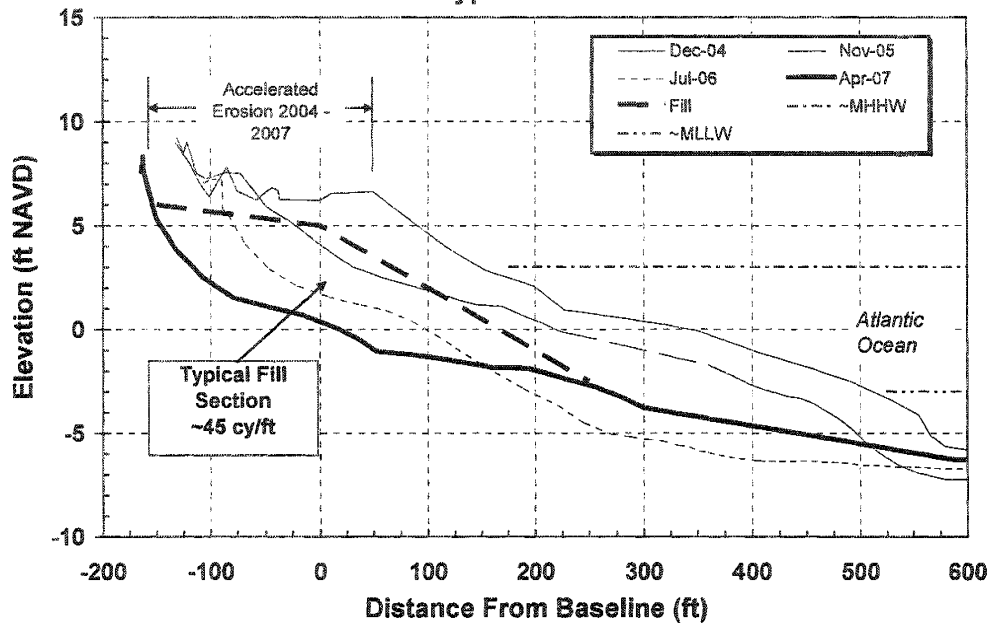
DATE: OCT 2007  
REV: 13 DEC 07  
PARCEL ID # F340 020 003 0003 0000  
KEY # 6 0005300  
PROJECT #: 2263

**04**

OF 05



**Cabin Road Sta 94 - Typical Remedial Fill Section**



**APPLICANT:**  
 SC DEPT. OF PARKS RECREATION & TOURISM  
 1205 PENDLETON STREET  
 COLUMBIA, SC 29201

**P/N #SAC 2007-2504-1IW(REVISED)**

**AGENT:**  
 COASTAL SCIENCE & ENGINEERING  
 PO BOX 8056  
 COLUMBIA, SC 29202

**DRAWING TITLE:**  
**BEACH  
 FILL SECTIONS**

SCALE: AS SHOWN	SHEET #: 05
DATE: REV. 13 DEC 07 OCT 2007	
PARCEL ID # P036 020 000 0033 FROM KEY # 00000000	
PROJECT #: 2263	

