

JOINT
PUBLIC NOTICE

CHARLESTON DISTRICT, CORPS OF ENGINEERS
69A Hagood Avenue
Charleston, South Carolina 29403-5107
and the
S.C. DEPARTMENT OF HEALTH AND ENVIRONMENTAL CONTROL
OFFICE OF OCEAN AND COASTAL RESOURCE MANAGEMENT
1362 McMillan Avenue, Suite 400
Charleston, South Carolina 29405

REGULATORY DIVISION
Refer to: SAC 2007-1237-DIR

8 June 2007

Pursuant to Section 404 of the Clean Water Act (33 U.S.C. 1344), an application has been submitted to the Department of the Army and the S.C. Department of Health and Environmental Control by

SOUTH CAROLINA DEPARTMENT OF TRANSPORTATION
POST OFFICE BOX 191
COLUMBIA, SOUTH CAROLINA 29202-0191

for a permit to place fill material in wetlands adjacent and contiguous to

SCOTTS CREEK AND FISHBURNE CREEK

at locations of S-163 (Summers Road) between SC 61 and S-84 in Dorchester County, South Carolina (Latitude 32.9242° N, Longitude 80.2911° W).

In order to give all interested parties an opportunity to express their views

NOTICE

is hereby given that written statements regarding the proposed work will be received by both of the above mentioned offices until

12 O'CLOCK NOON, MONDAY, 9 JULY 2007

from those interested in the activity and whose interests may be affected by the proposed work.

The proposed work consists of improving the safety of 5.315 miles of the existing two lane roadway by paving two 11-foot-wide travel lanes and adding 2-foot-wide paved and 4-foot-wide grassed shoulders on each side. In detail, the proposed project requires permanent impacts to a total of 7.65 acres of wetlands by a volume of 22,811 cubic yards of fill. Project plans also include the replacement of three existing bridges with new 30-foot-long single span bridges. Roadway embankment side slopes are shown as typically 4:1 along the length of the project, including in the areas of wetland crossings. The applicant maintains that the use of steeper side slopes would require that the slopes be widened (pushed out) to accommodate the installation of guardrail for safety reasons related to fill slope height. Mitigation for impacts will be provided within the Black River Mitigation Bank. The project purpose, as stated by the applicant, is to improve safety on S-163 (Summers Road) from the intersection of S-84 to US 17A in Dorchester County.

NOTE: Plans depicting the work described in this notice are available and will be provided, upon receipt of a written request, to anyone that is interested in obtaining a copy of the plans for the specific project. The request must identify the project of interest by public notice number and a self-addressed stamped envelope must also be provided for mailing the drawings to you. Your request for drawings should be addressed to the

**U.S. Army Corps of Engineers
ATTN: REGULATORY DIVISION
69A Hagood Avenue
Charleston, South Carolina 29403-5107**

The District Engineer has concluded that the discharges associated with this project, both direct and indirect, should be reviewed by the South Carolina Department of Health and Environmental Control in accordance with provisions of Section 401 of the Clean Water Act. As such, this notice constitutes a request, on behalf of the applicant, for certification that this project will comply with applicable effluent limitations and water quality standards. The work shown on this application must also be certified as consistent with applicable provisions of the Coastal Zone Management Program (15 CFR 930). The District Engineer will not process this application to a conclusion until such certifications are received. The applicant is hereby advised that supplemental information may be required by the State to facilitate the review. Persons wishing to comment or object to Water Quality Certification must submit all comments in writing to the S.C. Department of Health and Environmental Control, Ocean and Coastal Resource Management at the above address within thirty (30) days of the date of this notice.

This notice initiates the Essential Fish Habitat (EFH) consultation requirements of the Magnuson-Stevens Fishery Conservation and Management Act. Implementation of the proposed project would impact 7.65 acres of freshwater wetlands upstream of estuarine substrates and emergent wetlands utilized by various life stages of species comprising the red drum, shrimp, and snapper-grouper management complexes. Our initial determination is that the proposed action would not have a substantial individual or cumulative adverse impact on EFH or fisheries managed by the South Atlantic Fishery Management Council and the National Marine Fisheries Service (NMFS). Our final determination relative to project impacts and the need for mitigation measures is subject to review by and coordination with the NMFS.

The District Engineer has consulted the most recently available information and has determined that the proposed work will have no effect on any Federally endangered, threatened, or proposed species. This public notice serves as a request to the U.S. Fish and Wildlife Service and the National Marine Fisheries Service for any additional information they may have on whether any listed or proposed endangered or threatened species and/or designated or proposed critical habitat may be present in the area which would be affected by the activity, pursuant to Section 7(c) of the Endangered Species Act of 1973 (as amended).

The District Engineer has consulted the latest published version of the National Register of Historic Places for the presence or absence of registered properties, or properties listed as being eligible for inclusion therein, and this worksite is not included as a registered property or property listed as being eligible for inclusion in the Register. Consultation of the National register constitutes the extent of cultural resource investigations by the District Engineer, and he is otherwise unaware of the presence of such resources. Presently unknown archaeological, scientific, prehistorical, or historical data may be lost or destroyed by the work to be accomplished under the requested permit.

Any person may request, in writing, within the comment period specified in this notice, that a public hearing be held to consider this application. Requests for a public hearing shall state, with particularity, the reasons for holding a public hearing.

The decision whether to issue a permit will be based on an evaluation of the probable impact including cumulative impacts of the activity on the public interest and will include application of the guidelines promulgated by the Administrator, Environmental Protection Agency (EPA), under authority of Section 404(b) of the Clean Water Act and, as appropriate, the criteria established under authority of Section 102 of the Marine Protection, Research and Sanctuaries Act of 1972, as amended. That decision will reflect the national concern for both protection and utilization of important resources. The benefit which reasonably may be expected to accrue from the project must be balanced against its reasonably foreseeable detriments. All factors which may be relevant to the project will be considered including the cumulative effects thereof; among those are conservation, economics, aesthetics, general environmental concerns, wetlands, historic properties, fish and wildlife values, flood hazards, flood plain values, land use, navigation, shoreline erosion and accretion, recreation, water supply and conservation, water quality, energy needs, safety, food and fiber production and, in general, the needs and welfare of the people. A permit will be granted unless the District Engineer determines that it would be contrary to the public interest. In cases of conflicting property rights, the Corps of Engineers cannot undertake to adjudicate rival claims.

The Corps of Engineers is soliciting comments from the public; Federal, state, and local agencies and officials; Indian tribes; and other interested parties in order to consider and evaluate the impacts of this activity. Any comments received will be considered by the Corps of Engineers to determine whether to issue, modify, condition or deny a permit for this project. To make this decision, comments are used to assess impacts on endangered species, historic properties, water quality, general environmental effects, and the other public interest factors listed above. Comments are used in the preparation of an Environmental Assessment and/or an Environmental Impact Statement pursuant to the National Environmental Policy Act. Comments are also used to determine the need for a public hearing and to determine the overall public interest of the activity.

If there are any questions concerning this public notice, please contact Richard Darden at 843-329-8044 or toll free at 1-866-329-8187.

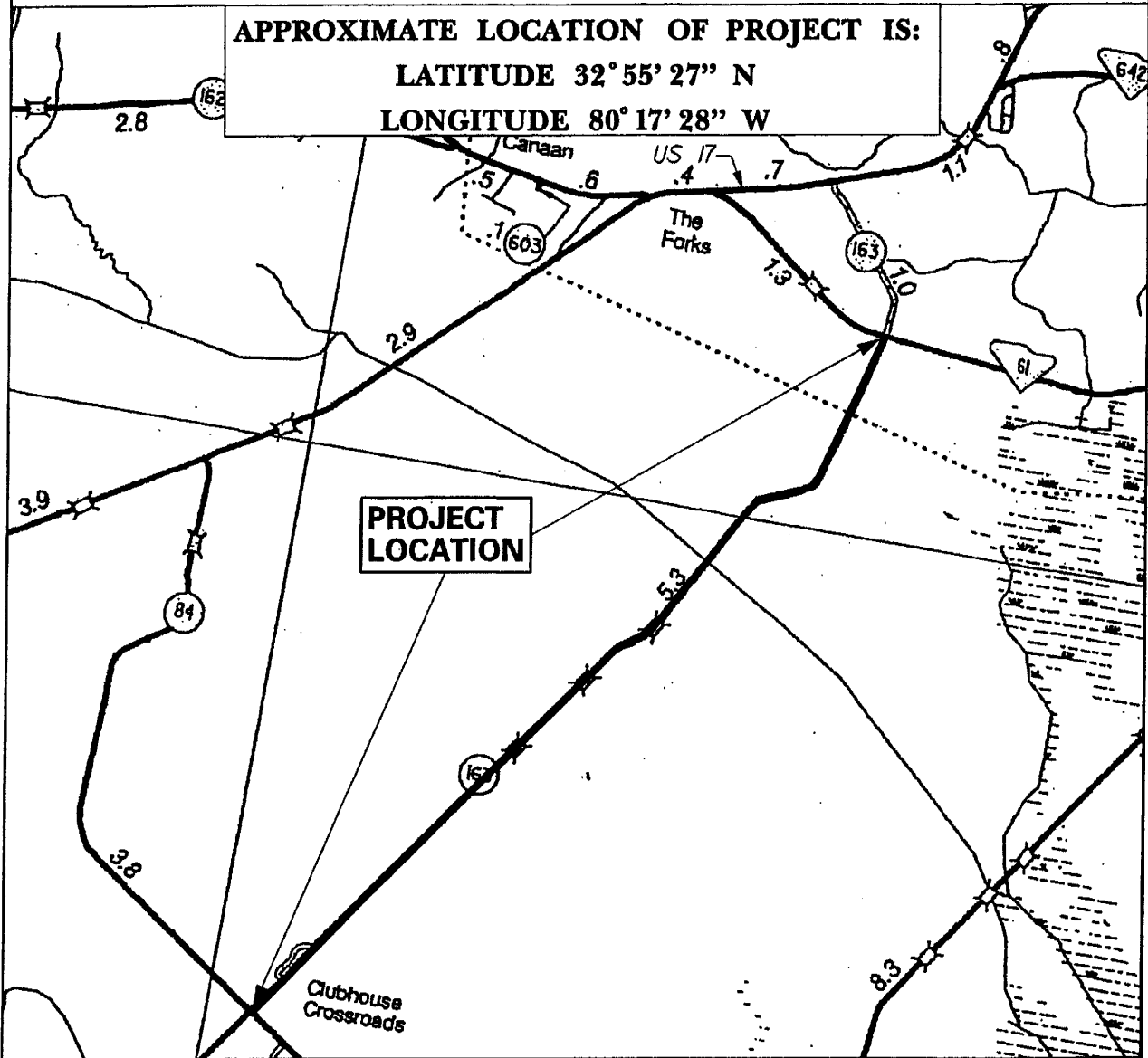
VICINITY MAP

FROM: DORCHESTER COUNTY MAP 1969

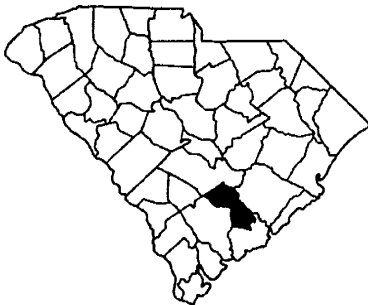
APPROXIMATE LOCATION OF PROJECT IS:

LATITUDE 32° 55' 27" N

LONGITUDE 80° 17' 28" W



SHADED AREA INDICATES
COUNTY LOCATON IN SC




0 5000
SCALE  FEET

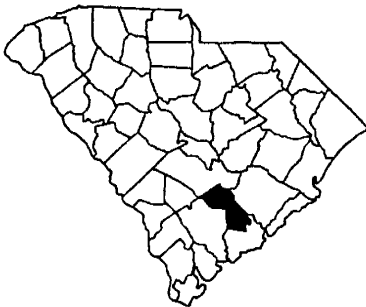
PIN 36089_SP01
PROPOSED WETLAND IMPACTS
S-163 SUMMERS ROAD
DORCHESTER COUNTY, SC
APPLICATION BY SCDOT
ELIGIBLE FOR FEDERAL FUNDS
DATE FEBRUARY 16, 2007
SHEET 1 OF 47

VICINITY MAP

FROM: USGS QUAD MAPS
CLUBC (1979) & STALL (1979)



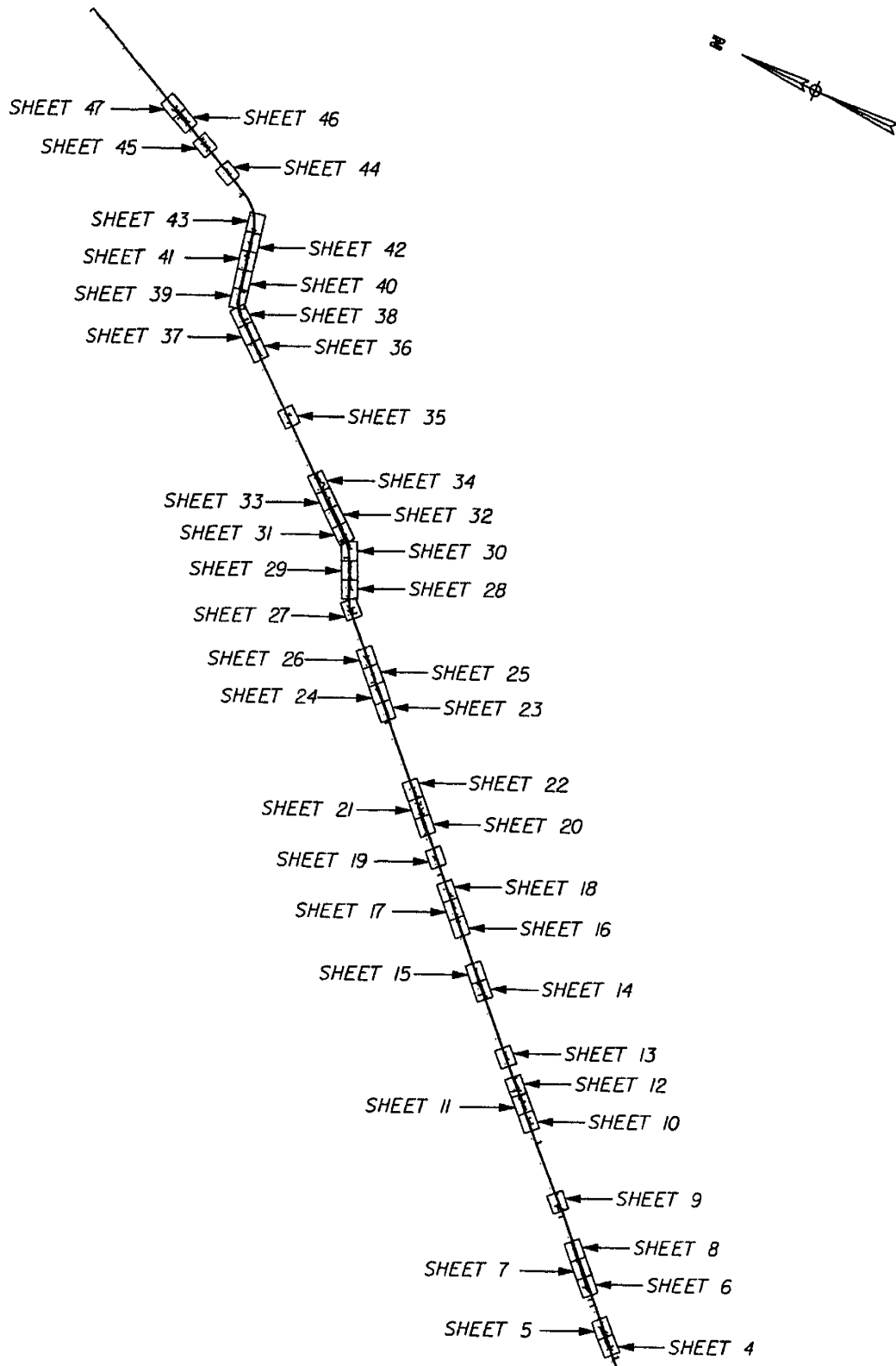
SHADED AREA INDICATES
COUNTY LOCATON IN SC



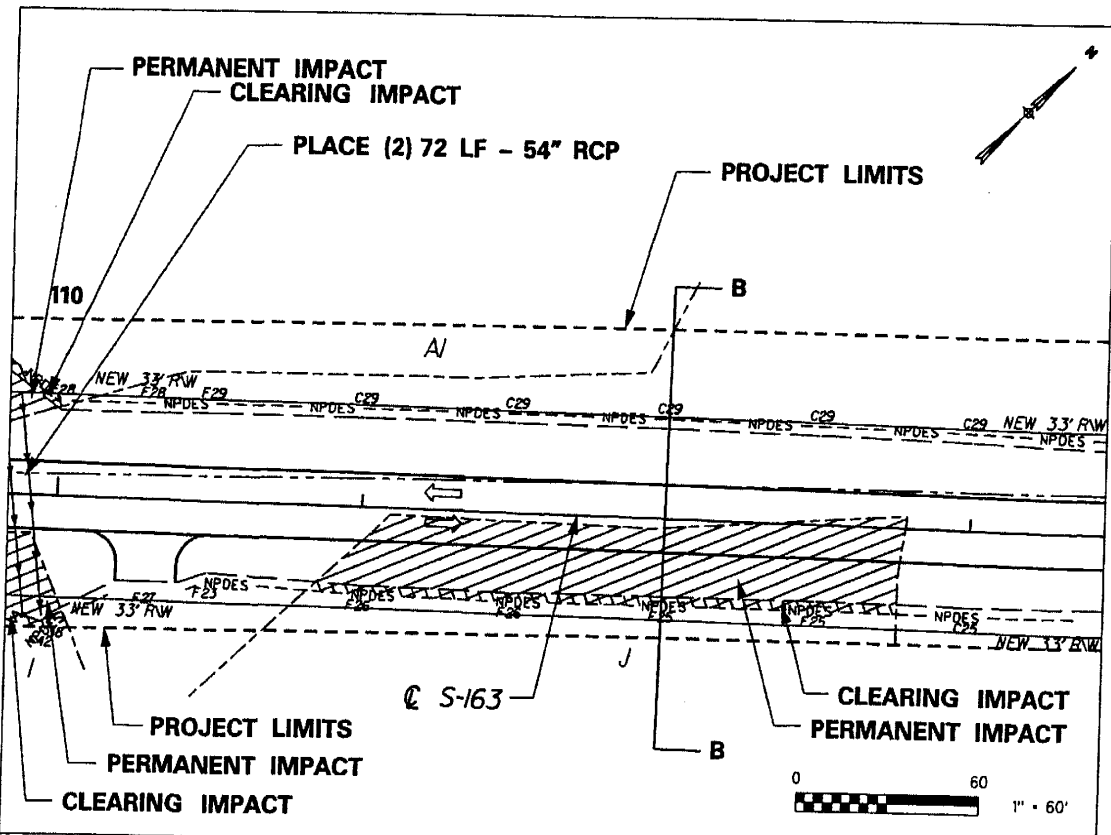
0 5000
SCALE  FEET



PIN 36089_SP01
PROPOSED WETLAND IMPACTS
S-163 SUMMERS ROAD
DORCHESTER COUNTY, SC
APPLICATION BY SCDOT
ELIGIBLE FOR FEDERAL FUNDS
DATE FEBRUARY 16, 2007
SHEET 2 OF 47

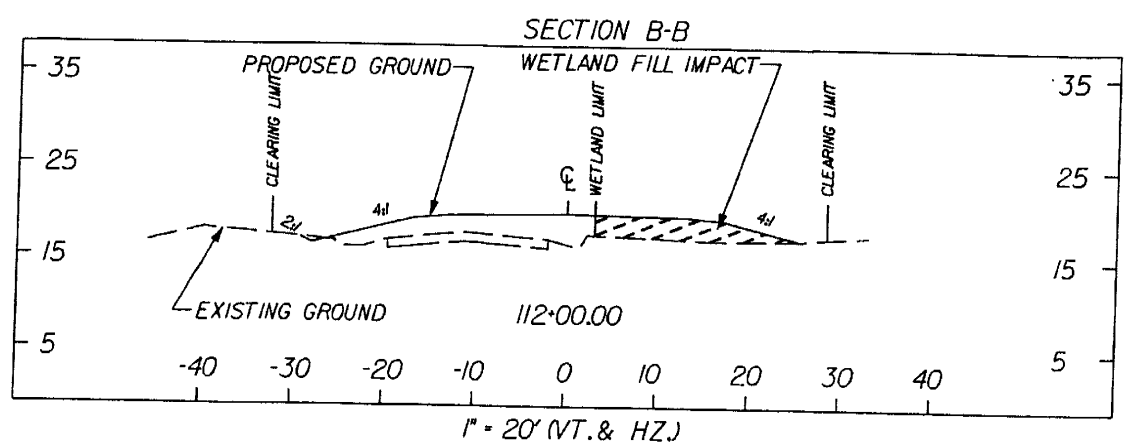


PIN 36089_SP01
PROPOSED WETLAND IMPACTS
S-163 SUMMERS ROAD
DORCHESTER COUNTY, SC
APPLICATION BY SCDOT
ELIGIBLE FOR FEDERAL FUNDS
DATE FEBRUARY 16, 2007
SHEET 3 OF 47


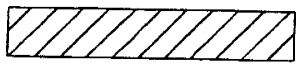


WETLAND AI IMPACT - SHEET TOTAL CLEARING IMPACT=69 SF (0.0015 AC) PERMANENT IMPACT=155 SF (0.0035 AC)	WETLAND I IMPACT - SHEET TOTAL CLEARING IMPACT=63 SF (0.0014 AC) PERMANENT IMPACT=358 SF (0.0082 AC)
--	---

WETLAND J IMPACT - SHEET TOTAL
 CLEARING IMPACT = 578 SF (0.0132 AC)
 PERMANENT IMPACT = 4337 SF (0.0995 AC)

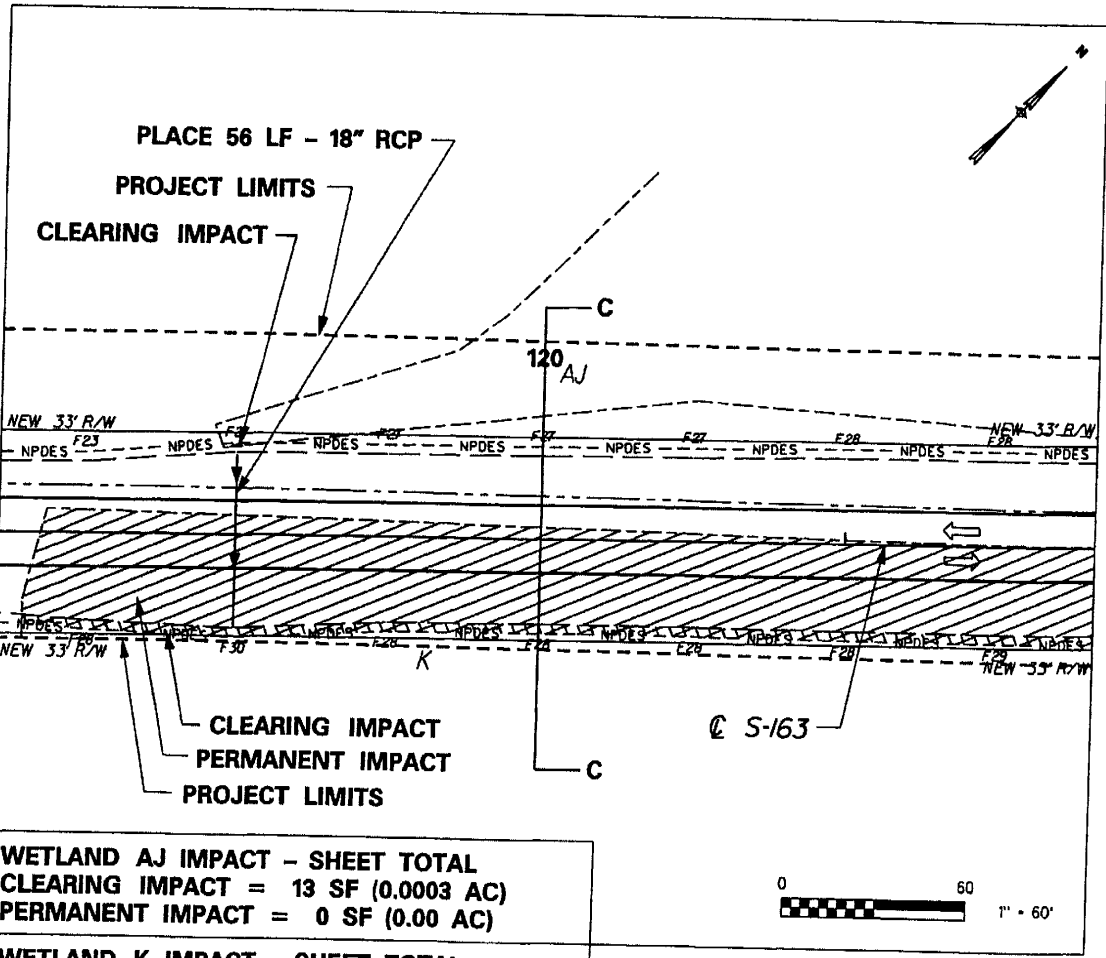


LEGEND

- WETLANDS LIMITS
-  WETLANDS FILL IMPACT (TEMPORARY BETWEEN TOE OF SLOPE & NPDES)
-  WETLANDS FILL IMPACT (PERMANENT)

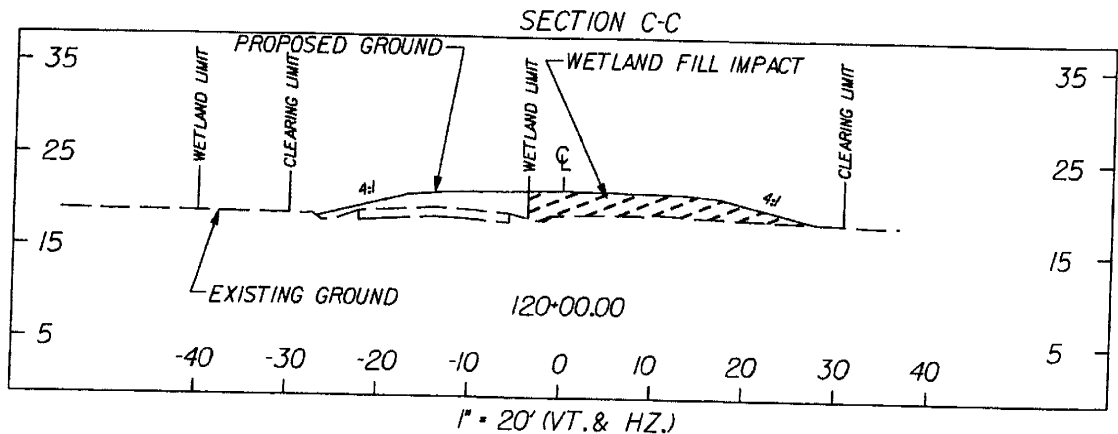
TOTAL VOLUME OF IMPACT:
 WETLAND "AI" 27 CY
 WETLAND "J" 296 CY
 WETLAND "I" SEE SHEET 4

PIN 36089 SP01
 WETLAND AI, I, J
 S-163 SUMMERS ROAD
 DORCHESTER COUNTY, SC
 APPLICATION BY SCDOT
 ELIGIBLE FOR FEDERAL FUNDS
 DATE FEBRUARY 16, 2007
 SHEET 5 OF 47



WETLAND AJ IMPACT - SHEET TOTAL
CLEARING IMPACT = 13 SF (0.0003 AC)
PERMANENT IMPACT = 0 SF (0.00 AC)

WETLAND K IMPACT - SHEET TOTAL
CLEARING IMPACT = 1056 SF (0.024 AC)
PERMANENT IMPACT = 11216 SF (0.257 AC)

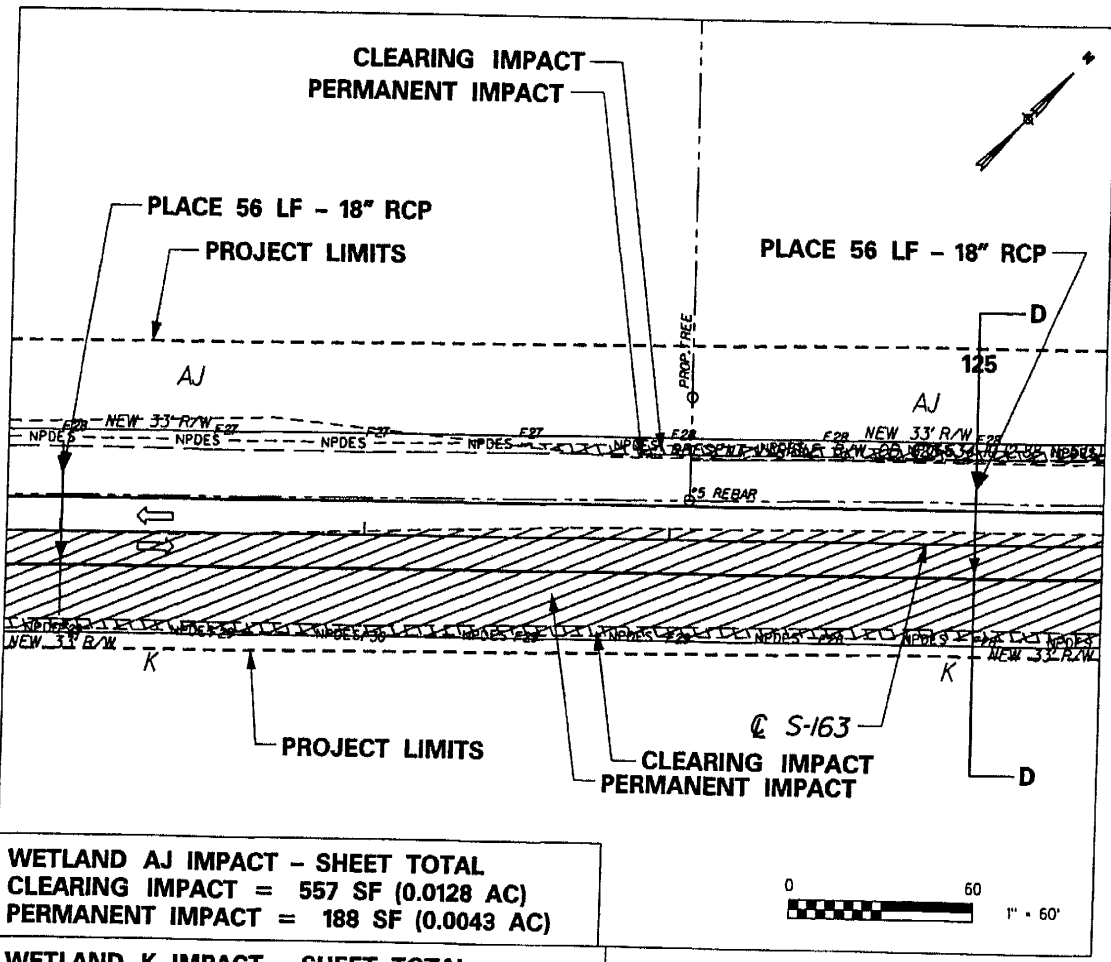


LEGEND

- WETLANDS LIMITS
- WETLANDS FILL IMPACT (TEMPORARY BETWEEN TOE OF SLOPE & NPDES)
- WETLANDS FILL IMPACT (PERMANENT)

TOTAL VOLUME OF IMPACT:
 WETLAND "K" 3008 CY
 WETLAND "AJ" 6 CY

PIN 36089_SP01
WETLAND K, AJ
S-163 SUMMERS ROAD
DORCHESTER COUNTY, SC
APPLICATION BY SCDOT
ELIGIBLE FOR FEDERAL FUNDS
DATE FEBRUARY 16, 2007
SHEET 6 OF 47

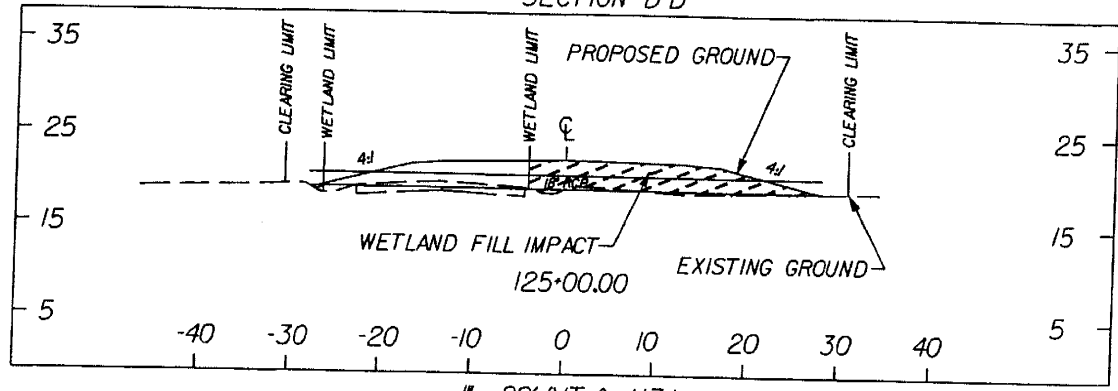


WETLAND AJ IMPACT - SHEET TOTAL
 CLEARING IMPACT = 557 SF (0.0128 AC)
 PERMANENT IMPACT = 188 SF (0.0043 AC)

WETLAND K IMPACT - SHEET TOTAL
 CLEARING IMPACT = 1080 SF (0.0248 AC)
 PERMANENT IMPACT = 11129 SF (0.255 AC)



SECTION D-D



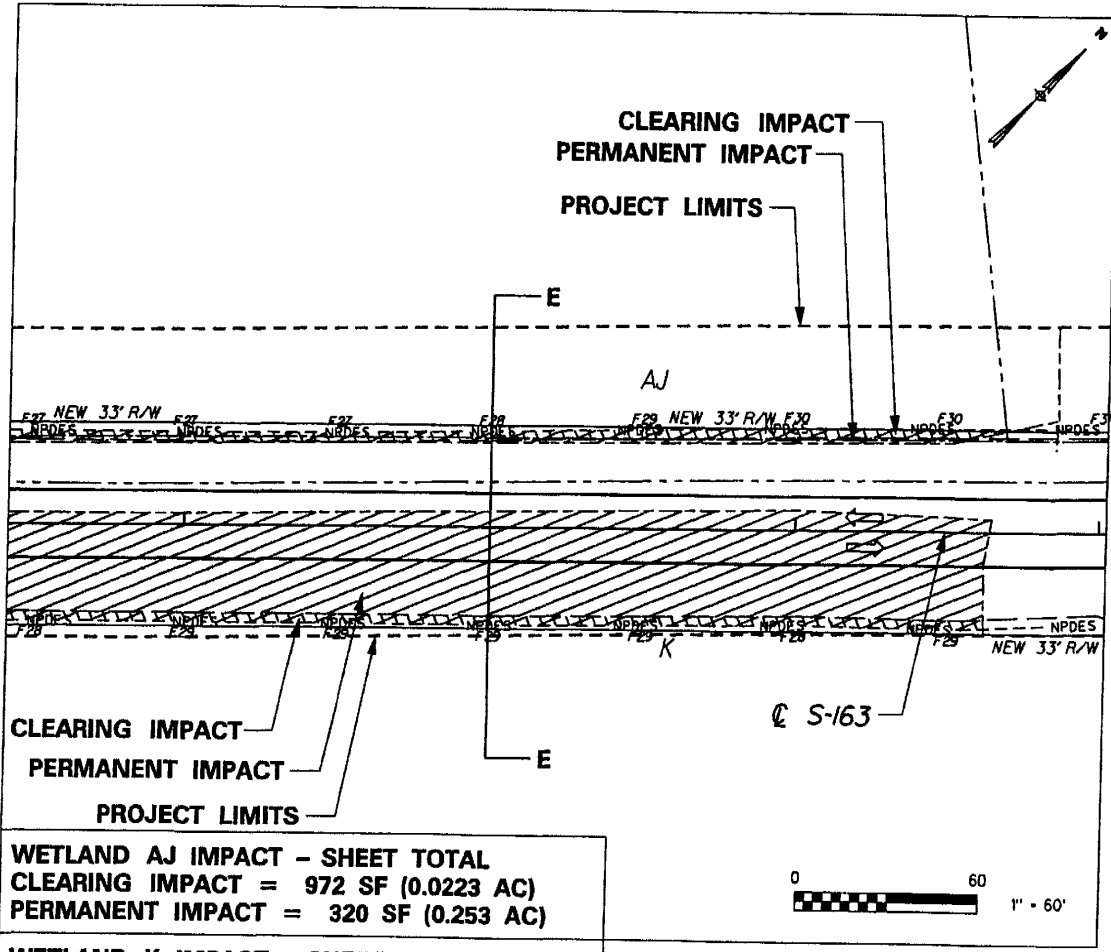
1" = 20' (VT. & HZ.)

LEGEND

- WETLANDS LIMITS
- WETLANDS FILL IMPACT (TEMPORARY BETWEEN TOE OF SLOPE & NPDES)
- WETLANDS FILL IMPACT (PERMANENT)

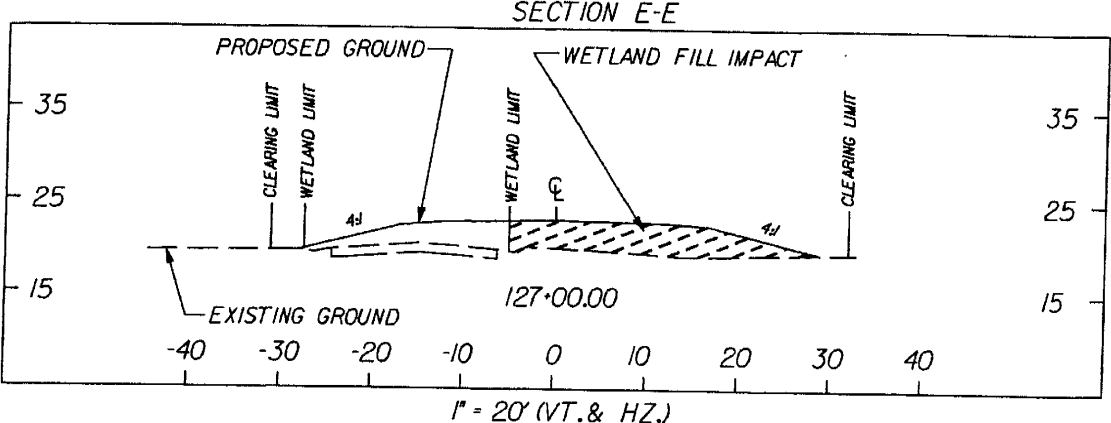
TOTAL VOLUME OF IMPACT:
 WETLAND "K" SEE SHEET 6
 WETLAND "AJ" SEE SHEET 6

PIN 36089_SP01
WETLAND AJ, K
S-163 SUMMERS ROAD
DORCHESTER COUNTY, SC
APPLICATION BY SCDOT
ELIGIBLE FOR FEDERAL FUNDS
DATE FEBRUARY 16, 2007
SHEET 7 OF 47



WETLAND AJ IMPACT - SHEET TOTAL
 CLEARING IMPACT = 972 SF (0.0223 AC)
 PERMANENT IMPACT = 320 SF (0.253 AC)

WETLAND K IMPACT - SHEET TOTAL
 CLEARING IMPACT = 960 SF (0.022 AC)
 PERMANENT IMPACT = 10708 SF (0.246 AC)

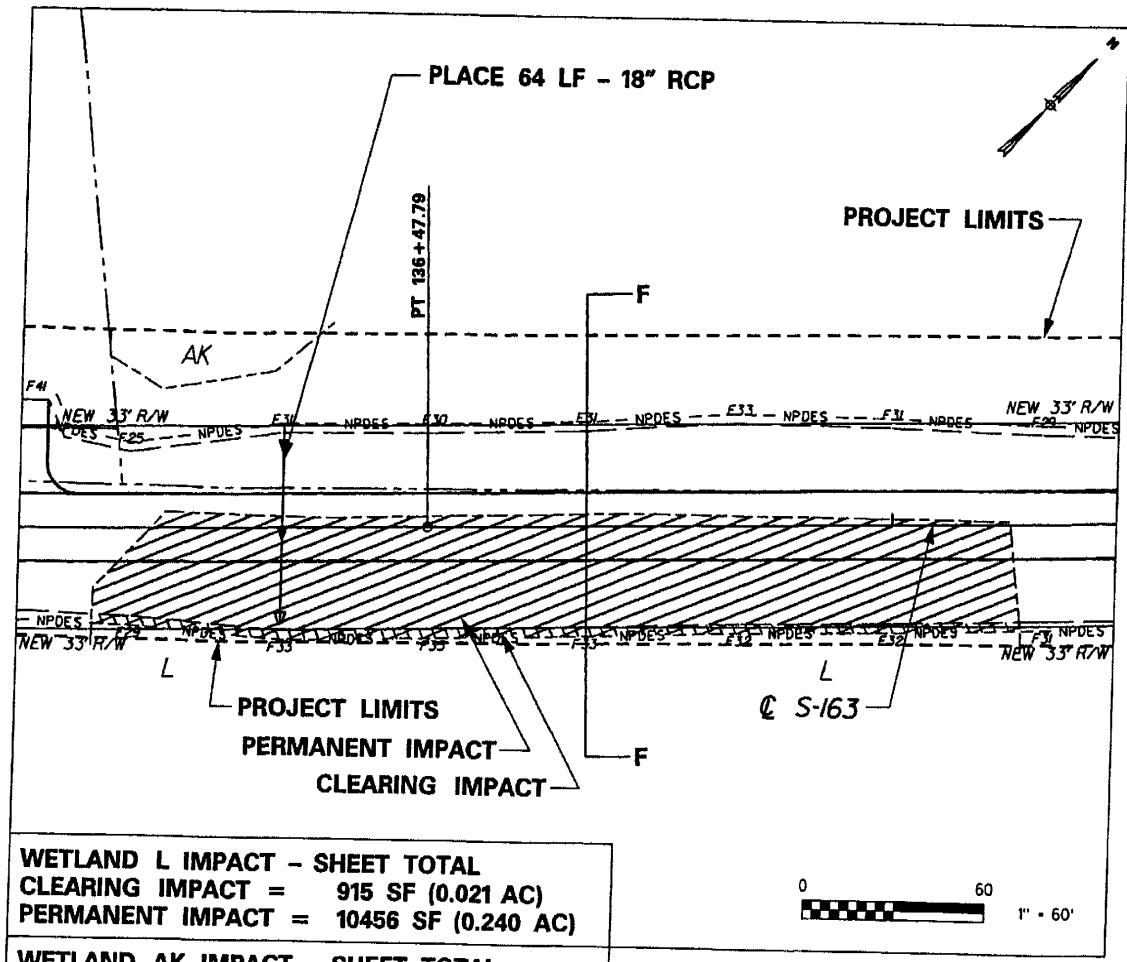


LEGEND

- WETLANDS LIMITS
- WETLANDS FILL IMPACT (TEMPORARY BETWEEN TOE OF SLOPE & NPDES)
- WETLANDS FILL IMPACT (PERMANENT)

TOTAL VOLUME OF IMPACT:
 WETLAND "AJ" SEE SHEET 6
 WETLAND "K" SEE SHEET 6

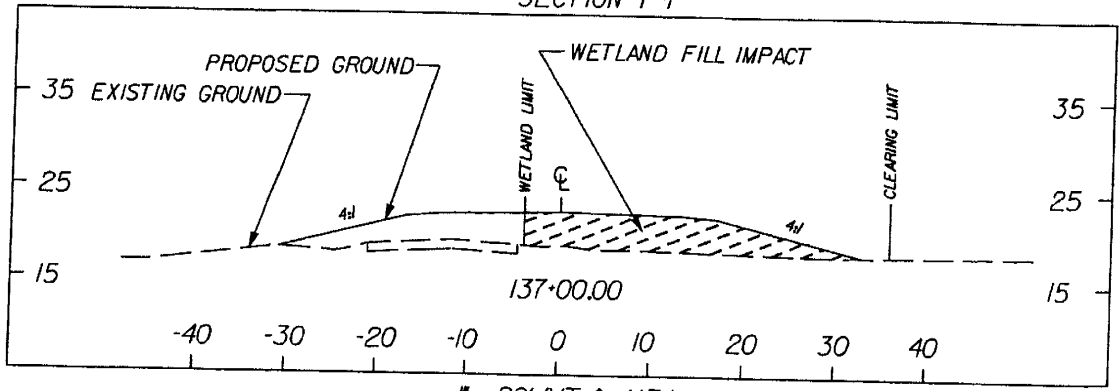
PIN 36089_SP01
WETLAND AJ, K
S-163 SUMMERS ROAD
DORCHESTER COUNTY, SC
APPLICATION BY SCDOT
ELIGIBLE FOR FEDERAL FUNDS
DATE FEBRUARY 16, 2007
SHEET 8 OF 47



WETLAND L IMPACT - SHEET TOTAL	
CLEARING IMPACT =	915 SF (0.021 AC)
PERMANENT IMPACT =	10456 SF (0.240 AC)
WETLAND AK IMPACT - SHEET TOTAL	
CLEARING IMPACT =	0 SF (0.00 AC)
PERMANENT IMPACT =	0 SF (0.00 AC)



SECTION F-F



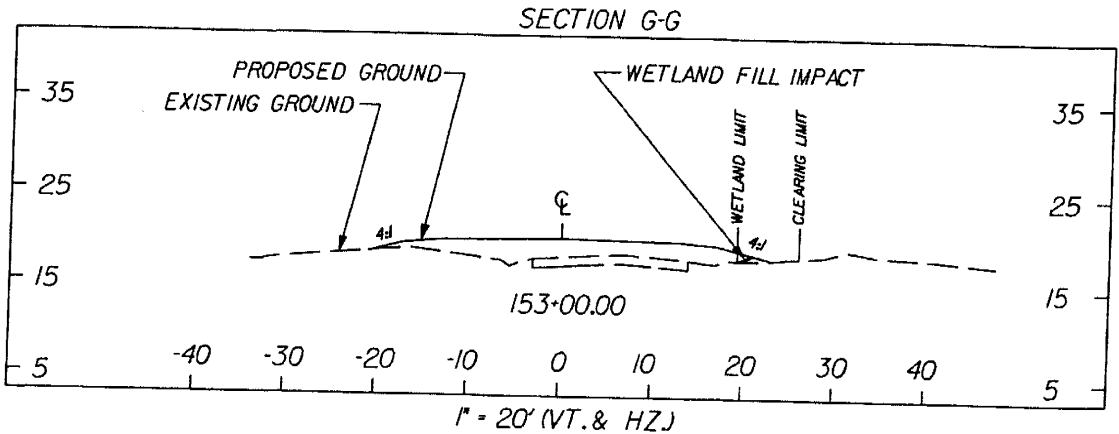
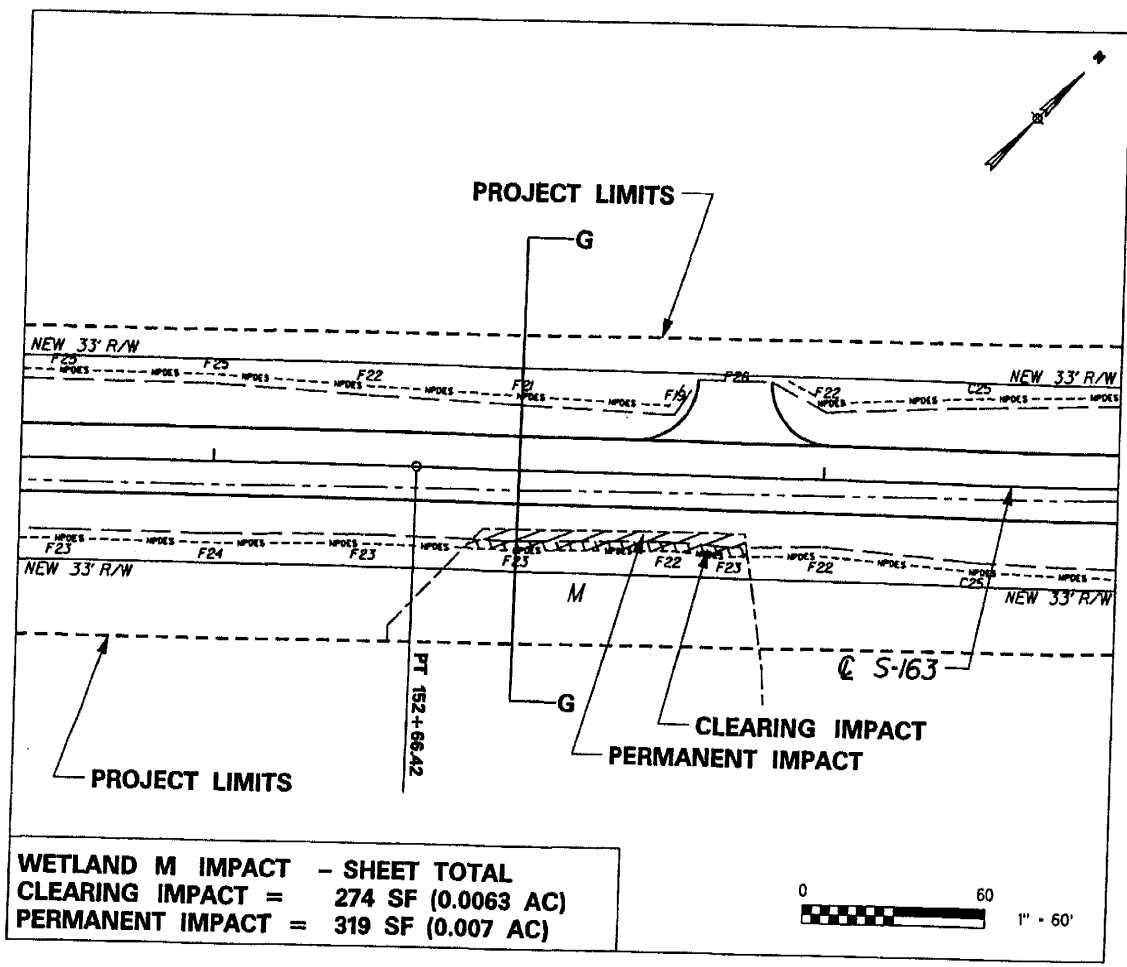
1" = 20' (VT. & HZ.)

LEGEND


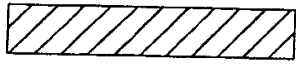
- WETLANDS LIMITS
- WETLANDS FILL IMPACT (TEMPORARY BETWEEN TOE OF SLOPE & NPDES)
- WETLANDS FILL IMPACT (PERMANENT)

TOTAL VOLUME OF IMPACT:
WETLAND "L" 975 CY

PIN 36089_SP01
WETLAND AK, L
S-163 SUMMER ROAD
DORCHESTER COUNTY, SC
APPLICATION BY SCDOT
ELIGIBLE FOR FEDERAL FUNDS
DATE FEBRUARY 16, 2007
SHEET 9 OF 47

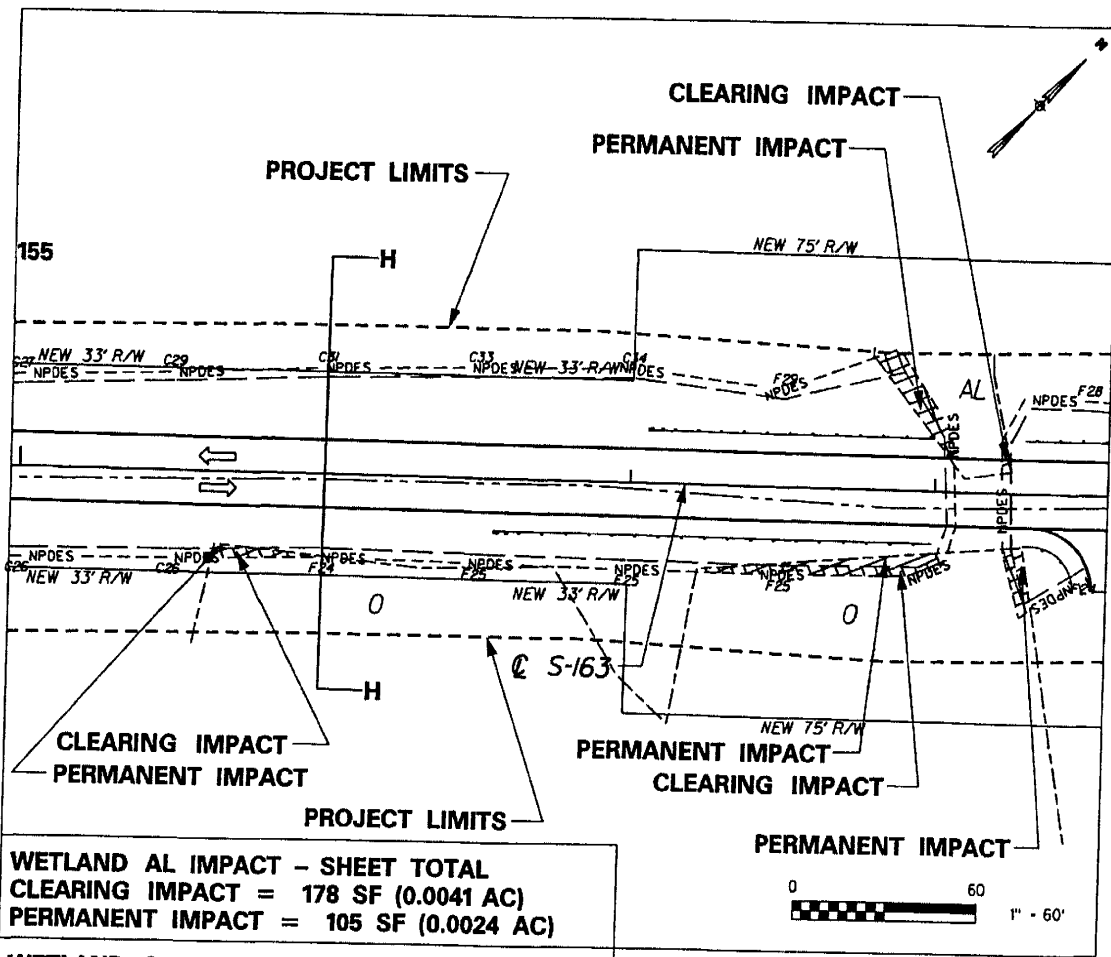


LEGEND

- WETLANDS LIMITS
-  WETLANDS FILL IMPACT (TEMPORARY BETWEEN TOE OF SLOPE & NPDES)
-  WETLANDS FILL IMPACT (PERMANENT)

TOTAL VOLUME OF IMPACT:
 WETLAND "M" 6 CY

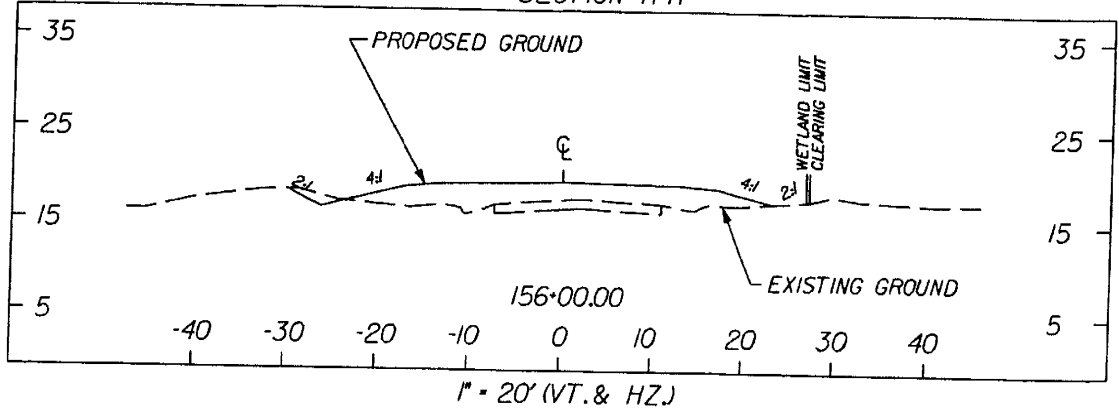
PIN 36089 SP01
WETLAND M
S-163 SUMMERS ROAD
DORCHESTER COUNTY, SC
APPLICATION BY SCDOT
ELIGIBLE FOR FEDERAL FUNDS
DATE FEBRUARY 16, 2007
SHEET 10 OF 47




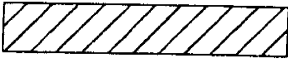
WETLAND AL IMPACT - SHEET TOTAL
 CLEARING IMPACT = 178 SF (0.0041 AC)
 PERMANENT IMPACT = 105 SF (0.0024 AC)

WETLAND O IMPACT - SHEET TOTAL
 CLEARING IMPACT = 383 SF (0.0088 AC)
 PERMANENT IMPACT = 185 SF (0.0042 AC)

SECTION H-H

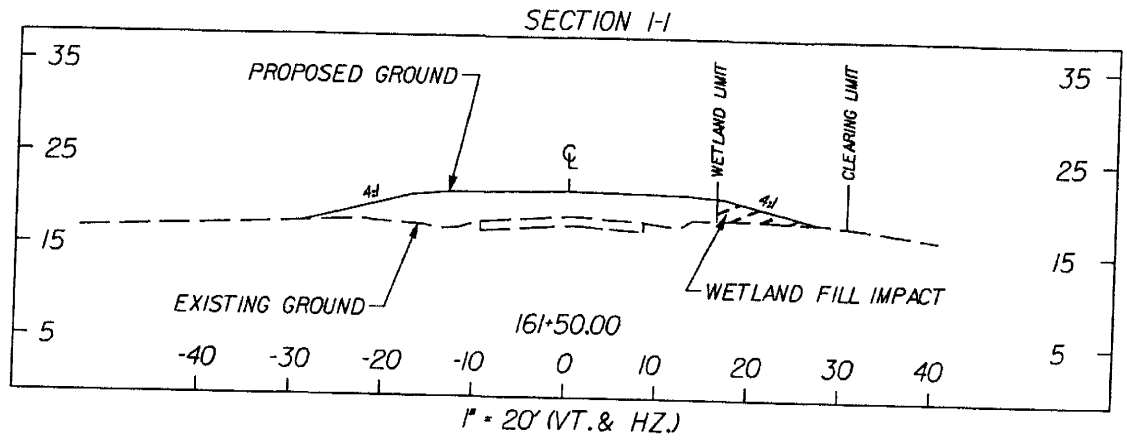
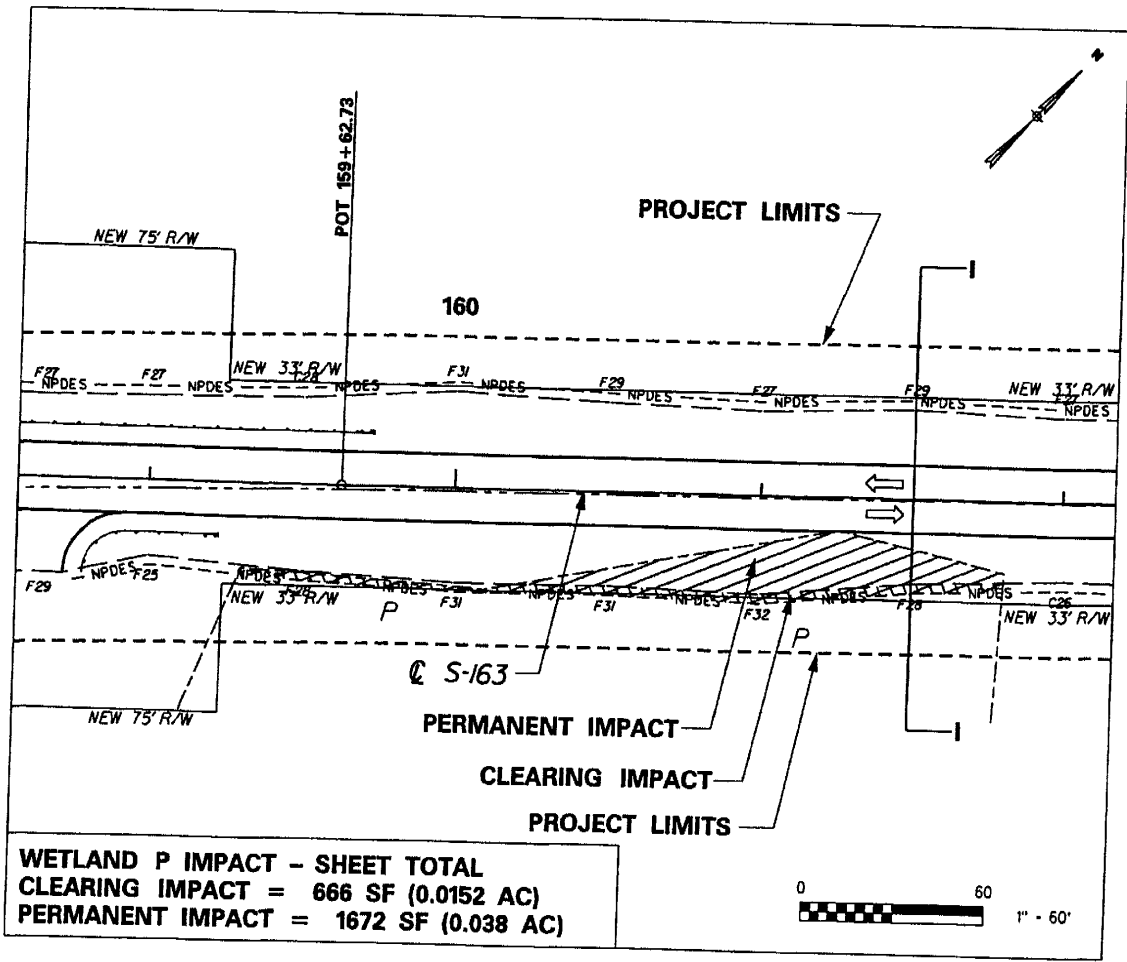


LEGEND



- WETLANDS LIMITS
-  WETLANDS FILL IMPACT (TEMPORARY BETWEEN TOE OF SLOPE & NPDES)
-  WETLANDS FILL IMPACT (PERMANENT)

TOTAL VOLUME OF IMPACT:
 WETLAND 'AL' 1 CY
 WETLAND 'O' 5 CY

PIN 36089_SP01
WETLAND 'AL, O
S-163 SUMMERS ROAD
DORCHESTER COUNTY, SC
APPLICATION BY SCDOT
ELIGIBLE FOR FEDERAL FUNDS
DATE FEBRUARY 16, 2007
SHEET 11 OF 47

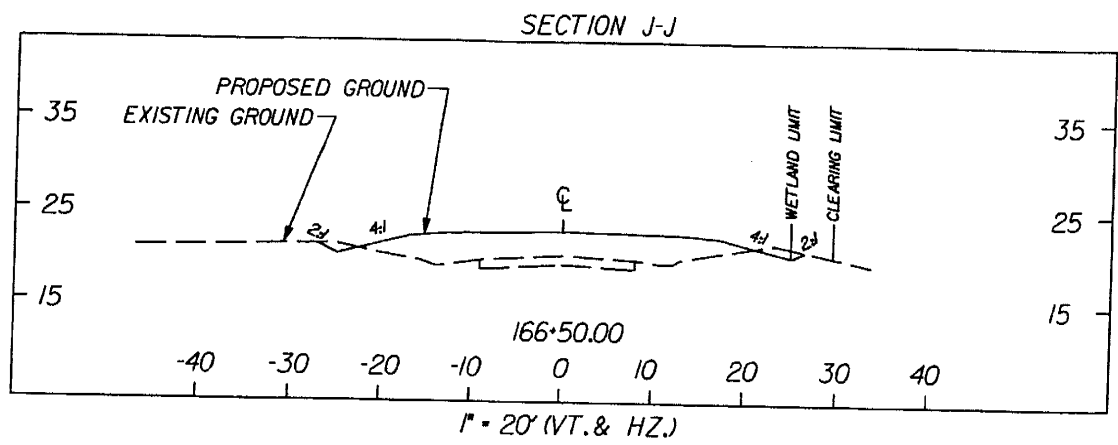
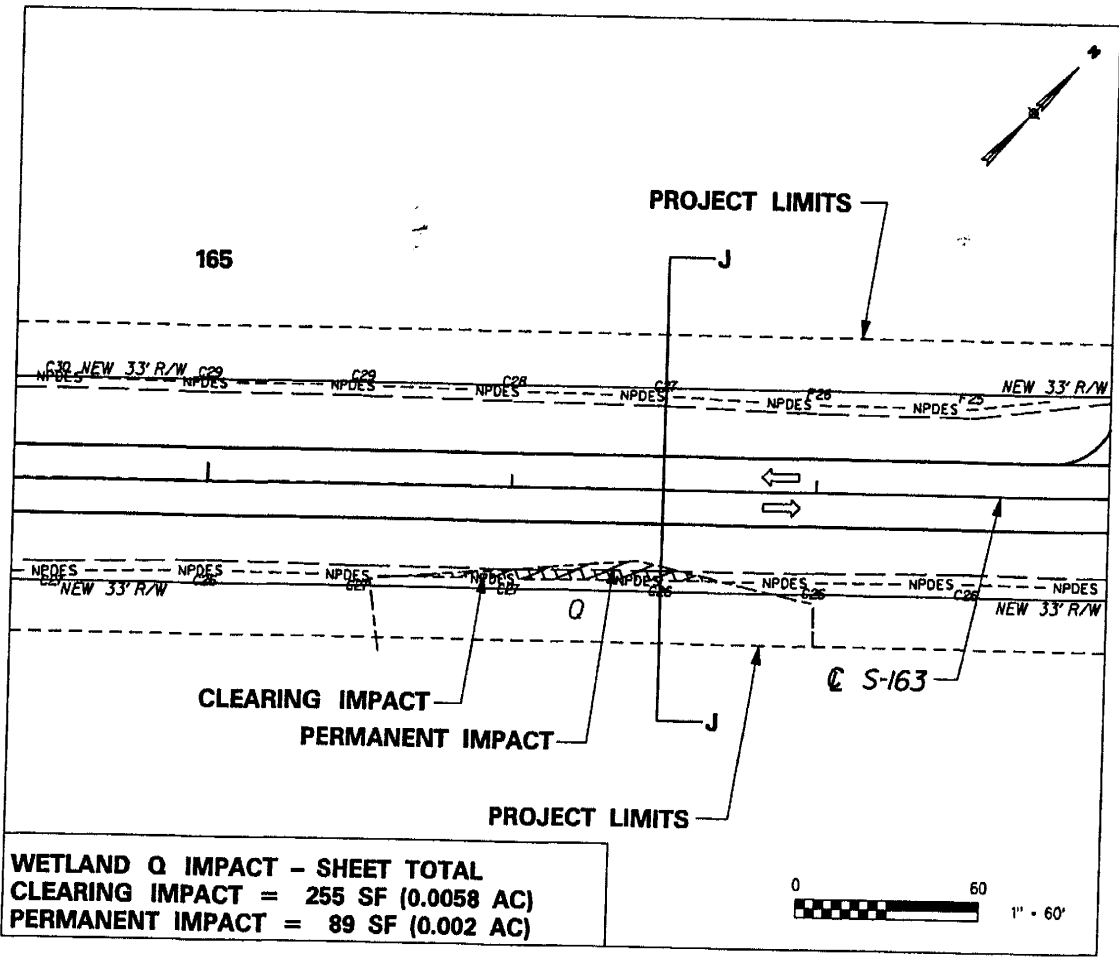


LEGEND

- WETLANDS LIMITS
-  WETLANDS FILL IMPACT (TEMPORARY BETWEEN TOE OF SLOPE & NPDES)
-  WETLANDS FILL IMPACT (PERMANENT)

TOTAL VOLUME OF IMPACT:
 WETLAND *P* 59 CY

PIN 36089_SP01
WETLAND P
S-163 SUMMERS ROAD
DORCHESTER COUNTY, SC
APPLICATION BY SCDOT
ELIGIBLE FOR FEDERAL FUNDS
DATE FEBRUARY 16, 2007
SHEET 12 OF 47

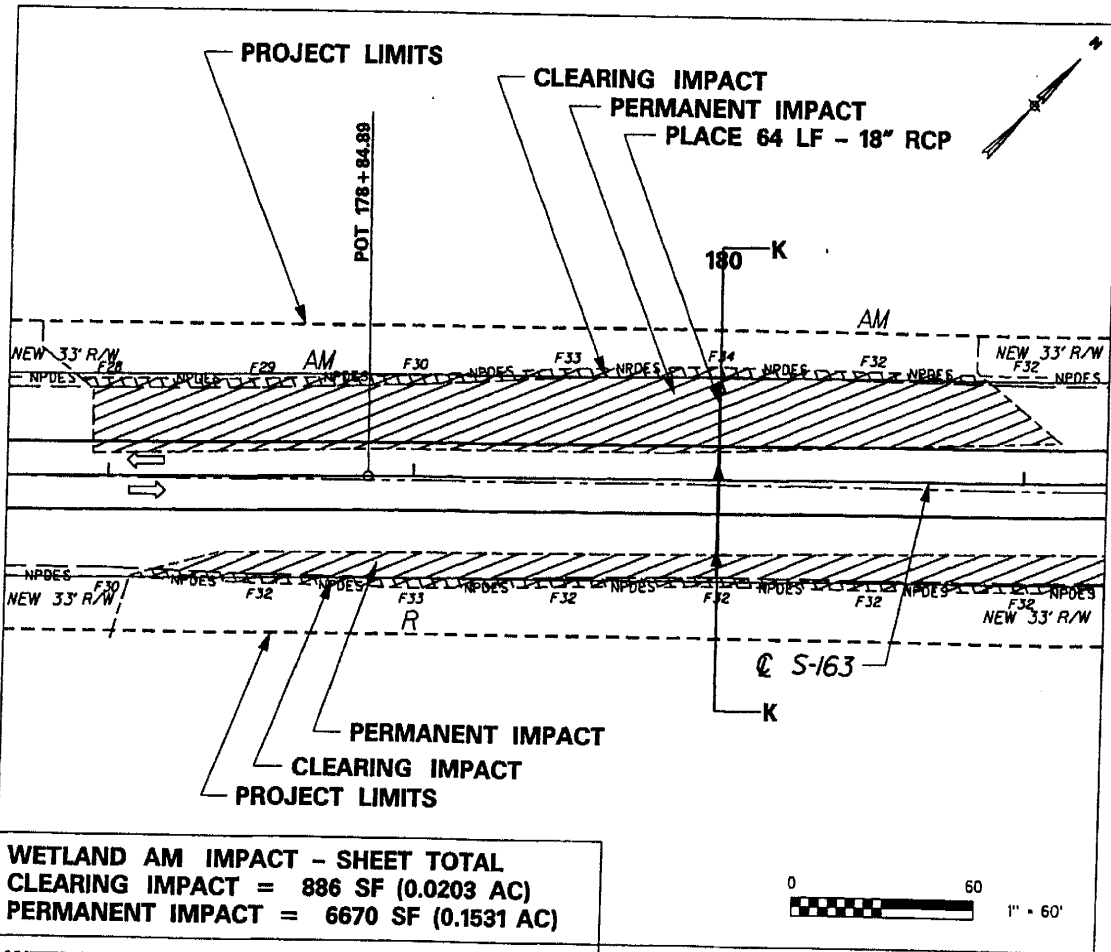


LEGEND

- WETLANDS LIMITS
- WETLANDS FILL IMPACT (TEMPORARY BETWEEN TOE OF SLOPE & NPDES)
- WETLANDS FILL IMPACT (PERMANENT)

TOTAL VOLUME OF IMPACT:
 WETLAND "Q" 0 CY

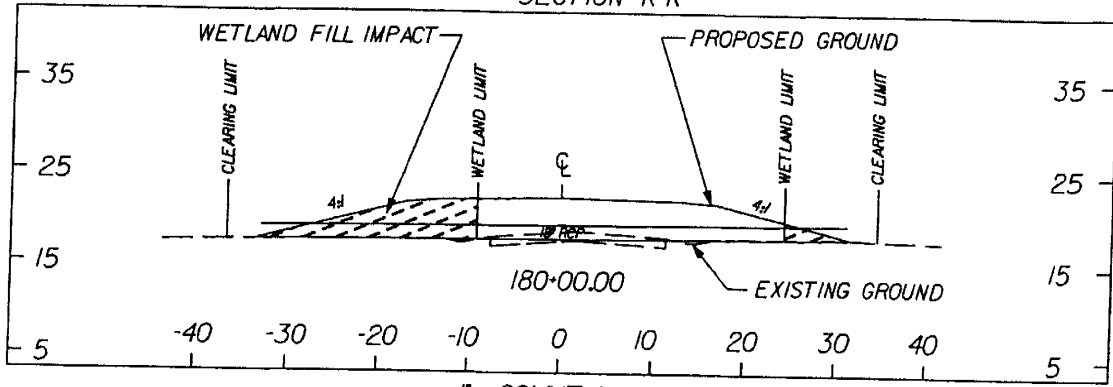
PIN 36089_SP01
WETLAND Q
S-163 SUMMERS ROAD
DORCHESTER COUNTY, SC
APPLICATION BY SCDOT
ELIGIBLE FOR FEDERAL FUNDS
DATE FEBRUARY 16, 2007
SHEET 13 OF 47



WETLAND AM IMPACT - SHEET TOTAL	
CLEARING IMPACT	= 886 SF (0.0203 AC)
PERMANENT IMPACT	= 6670 SF (0.1531 AC)
WETLAND R IMPACT - SHEET TOTAL	
CLEARING IMPACT	= 949 SF (0.0218 AC)
PERMANENT IMPACT	= 2431 SF (0.0558 AC)



SECTION K-K



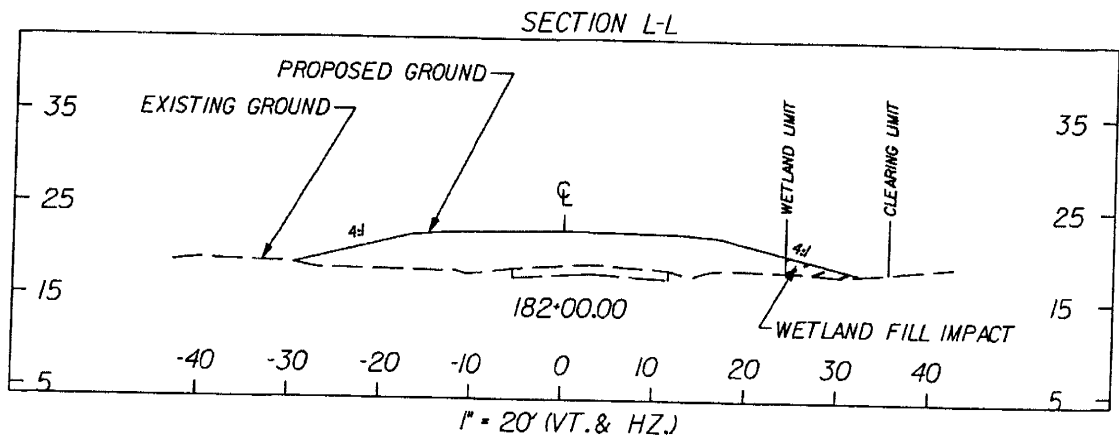
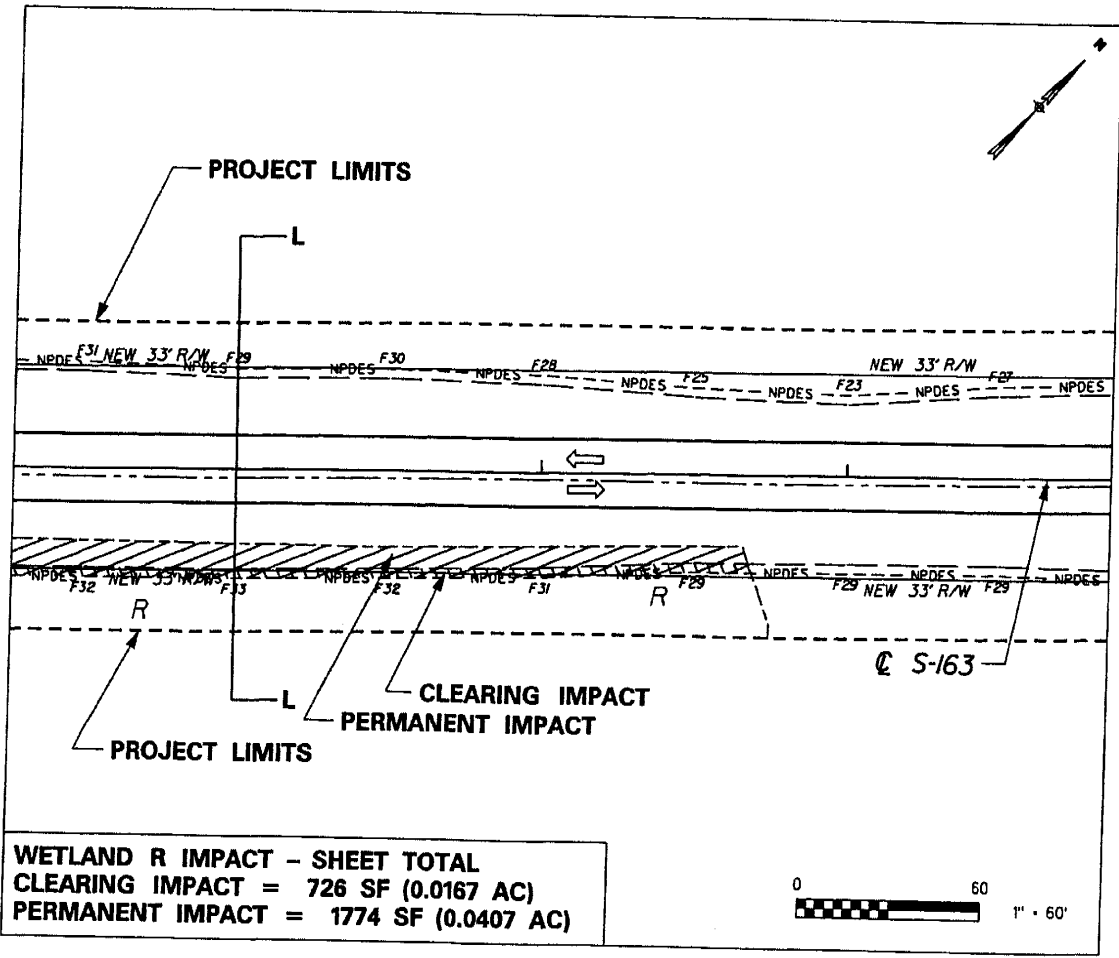
1" = 20' (VT. & HZ.)

LEGEND

- WETLANDS LIMITS
- WETLANDS FILL IMPACT (TEMPORARY BETWEEN TOE OF SLOPE & NPDES)
- WETLANDS FILL IMPACT (PERMANENT)

TOTAL VOLUME OF IMPACT:
 WETLAND "AM" 657 CY
 WETLAND "R" 160 CY

PIN 36089_SP01
WETLAND AM, R
S-163 SUMMERS ROAD
DORCHESTER COUNTY, SC
APPLICATION BY SCDOT
ELIGIBLE FOR FEDERAL FUNDS
DATE FEBRUARY 16, 2007
SHEET 14 OF 47

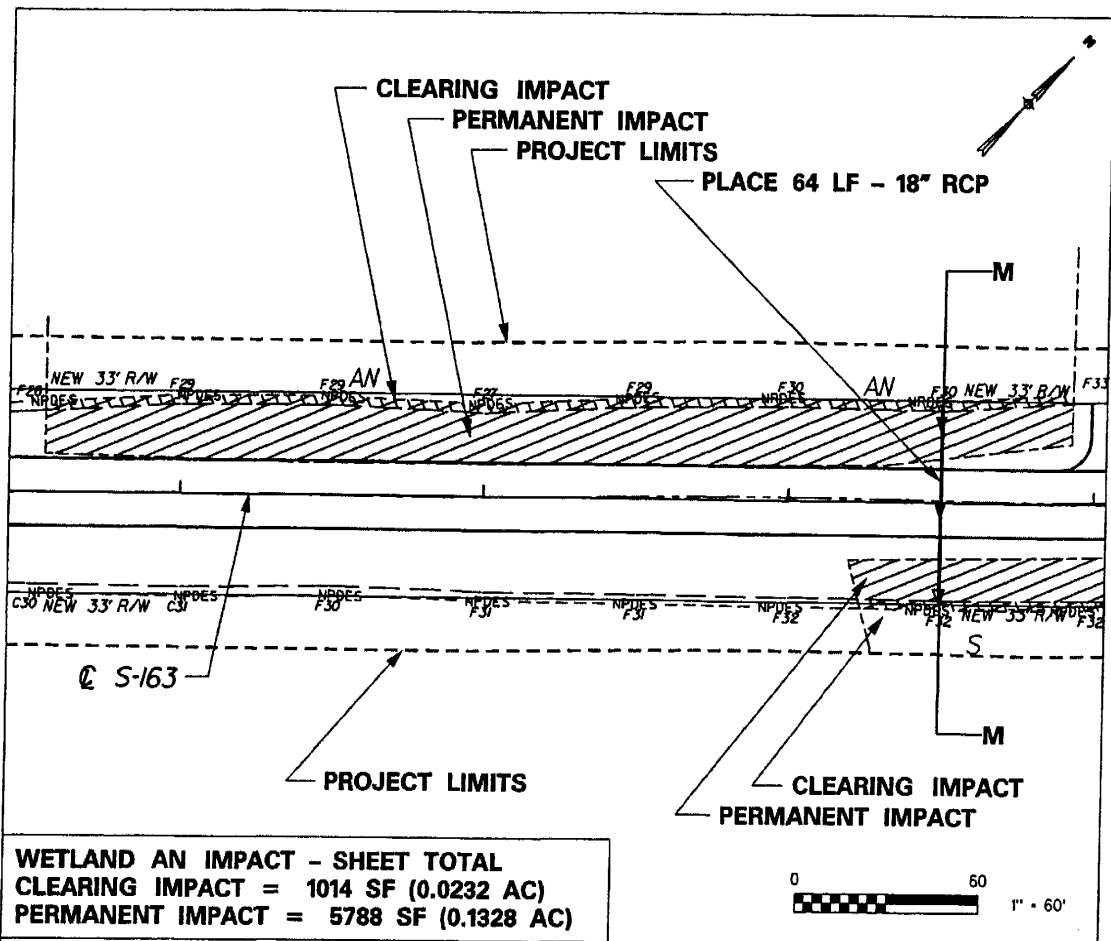


LEGEND

- WETLANDS LIMITS
- WETLANDS FILL IMPACT (TEMPORARY BETWEEN TOE OF SLOPE & NPDES)
- WETLANDS FILL IMPACT (PERMANENT)

TOTAL VOLUME OF IMPACT:
WETLAND "R" SEE SHEET 14

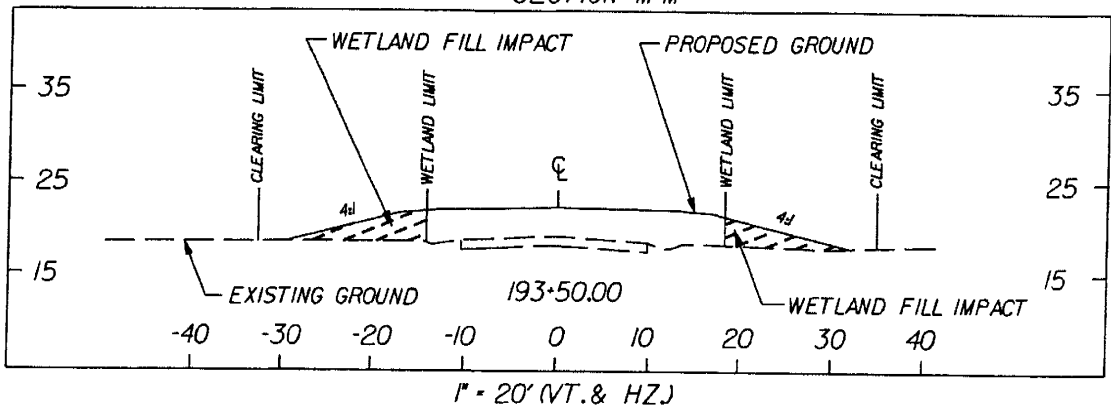
PIN 36089_SP01
WETLAND R
S-163 SUMMERS ROAD
DORCHESTER COUNTY, SC
APPLICATION BY SCDOT
ELIGIBLE FOR FEDERAL FUNDS
DATE FEBRUARY 16, 2007
SHEET 15 OF 47



WETLAND AN IMPACT - SHEET TOTAL CLEARING IMPACT = 1014 SF (0.0232 AC) PERMANENT IMPACT = 5788 SF (0.1328 AC)
WETLAND S IMPACT - SHEET TOTAL CLEARING IMPACT = 241 SF (0.0055 AC) PERMANENT IMPACT = 1128 SF (0.0258 AC)



SECTION M-M

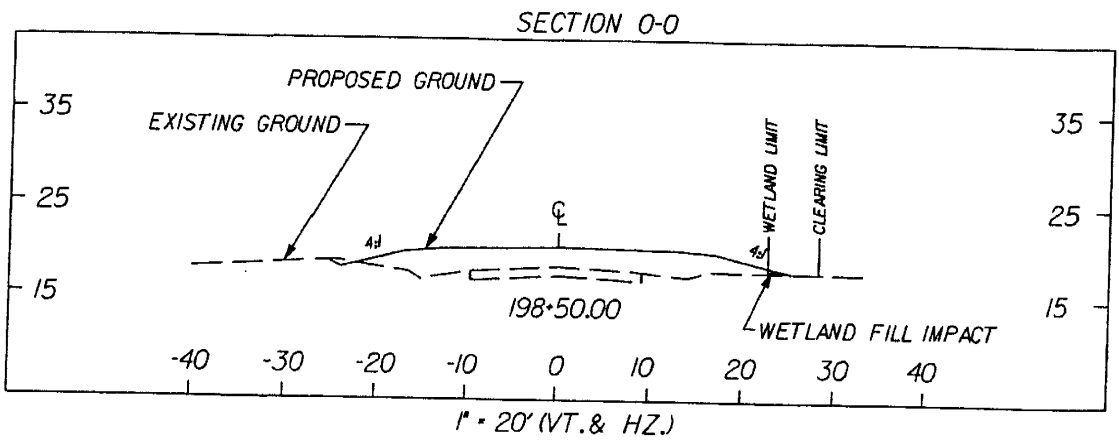
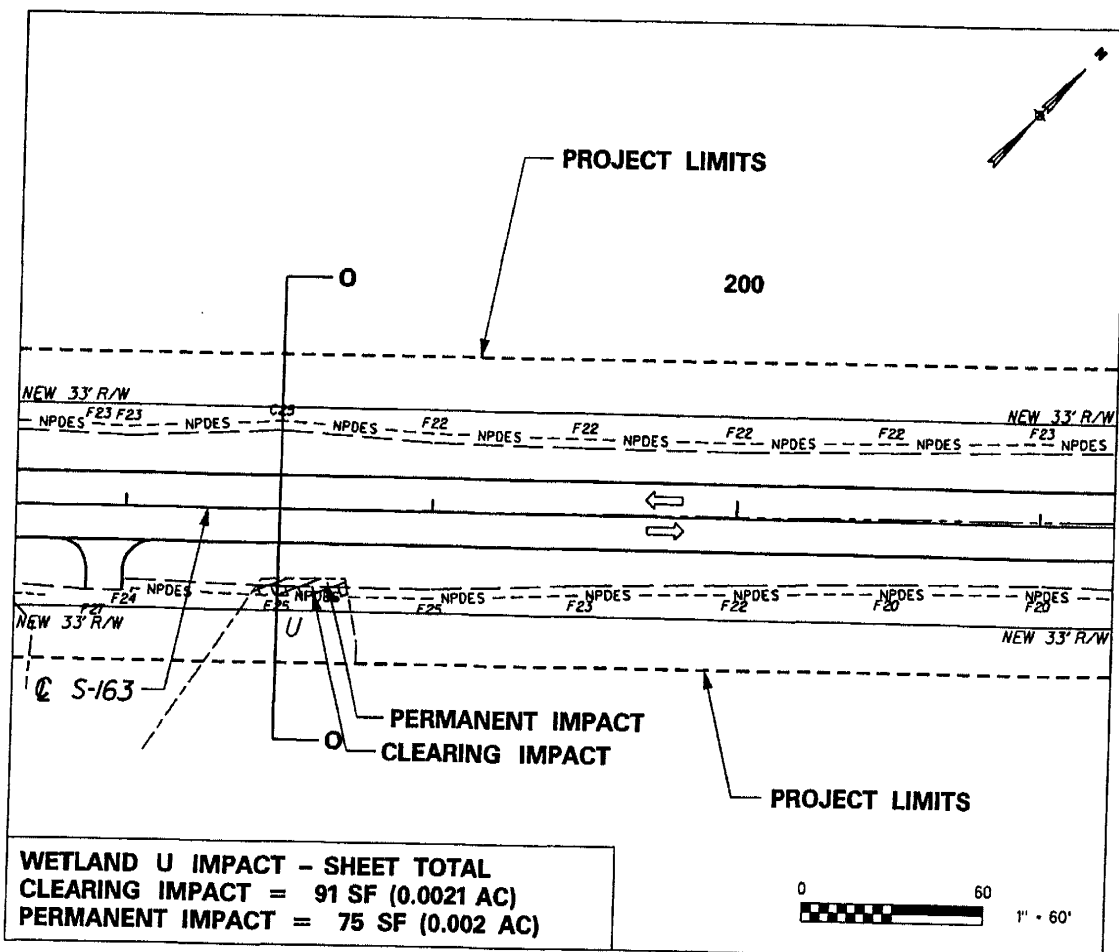


LEGEND


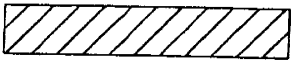
- WETLANDS LIMITS
- WETLANDS FILL IMPACT (TEMPORARY BETWEEN TOE OF SLOPE & NPDES)
- WETLANDS FILL IMPACT (PERMANENT)

TOTAL VOLUME OF IMPACT:
 WETLAND "AN" 428 CY
 WETLAND "S" 135 CY

PIN 36089_SP01
 WETLAND AN, S
 S-163 SUMMERS ROAD
 DORCHESTER COUNTY, SC
 APPLICATION BY SCDOT
 ELIGIBLE FOR FEDERAL FUNDS
 DATE FEBRUARY 16, 2007
 SHEET 16 OF 47

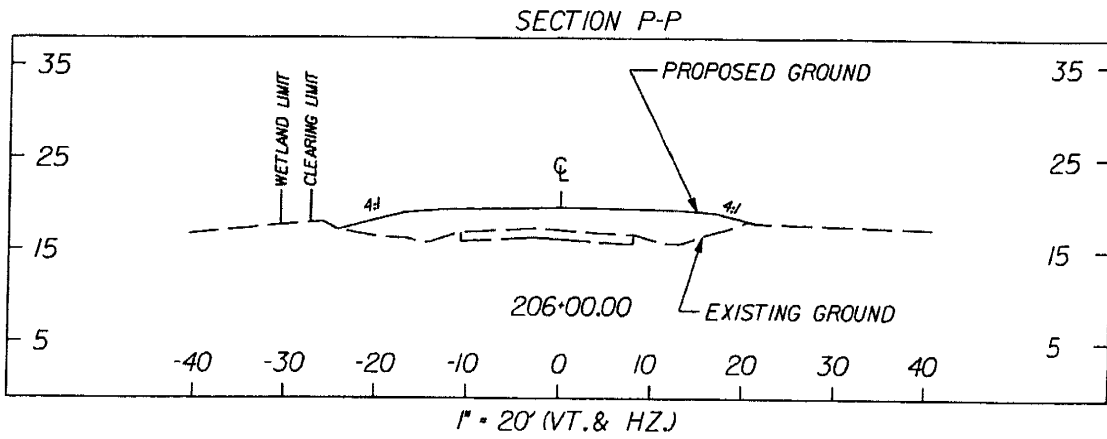
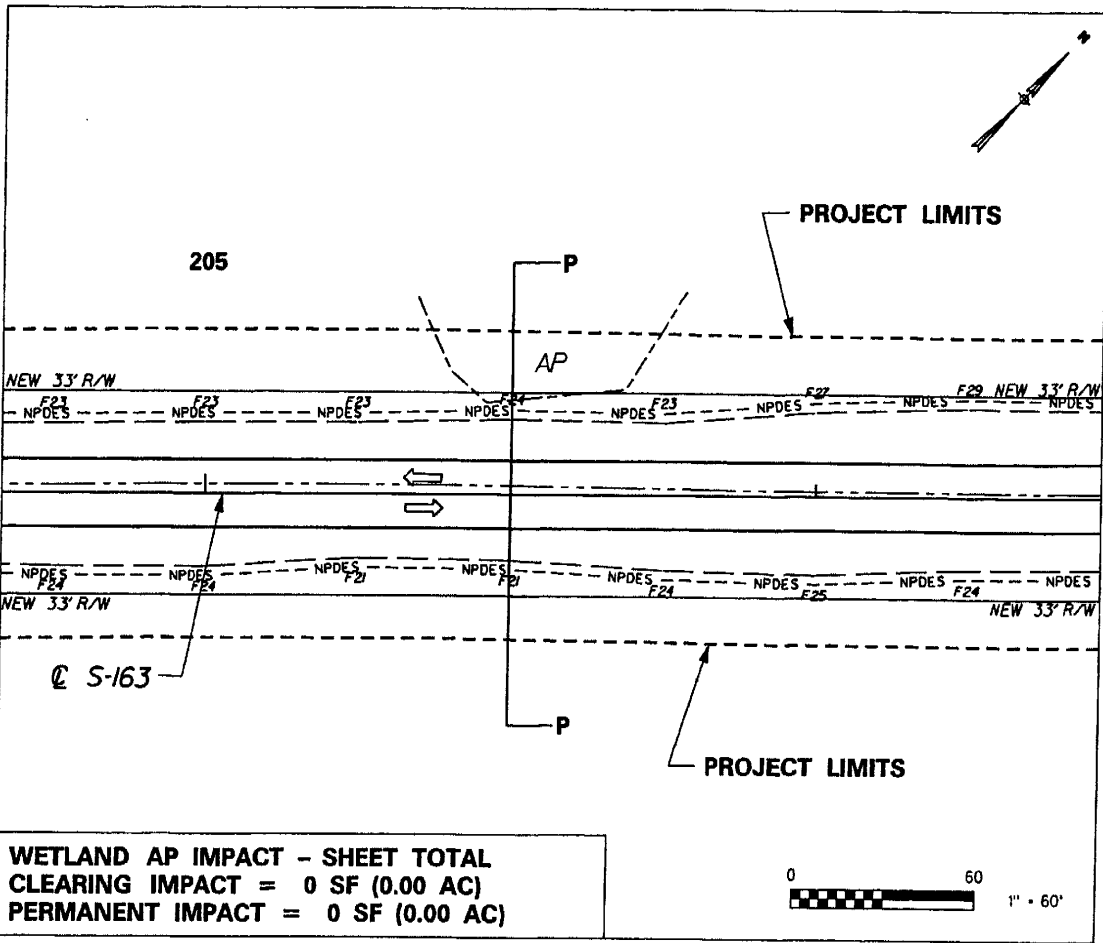


LEGEND


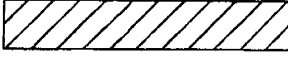
- WETLANDS LIMITS
-  WETLANDS FILL IMPACT (TEMPORARY BETWEEN TOE OF SLOPE & NPDES)
-  WETLANDS FILL IMPACT (PERMANENT)

TOTAL VOLUME OF IMPACT:
 WETLAND 'U' ICY

PIN 36089_SP01
WETLAND U
S-163 SUMMERS ROAD
DORCHESTER COUNTY, SC
APPLICATION BY SCDOT
ELIGIBLE FOR FEDERAL FUNDS
DATE FEBRUARY 16, 2007
SHEET 18 OF 47

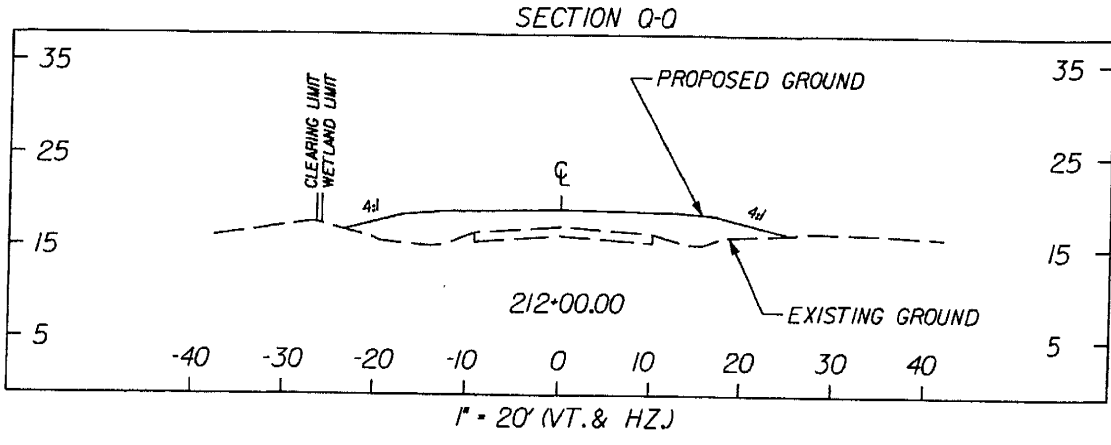
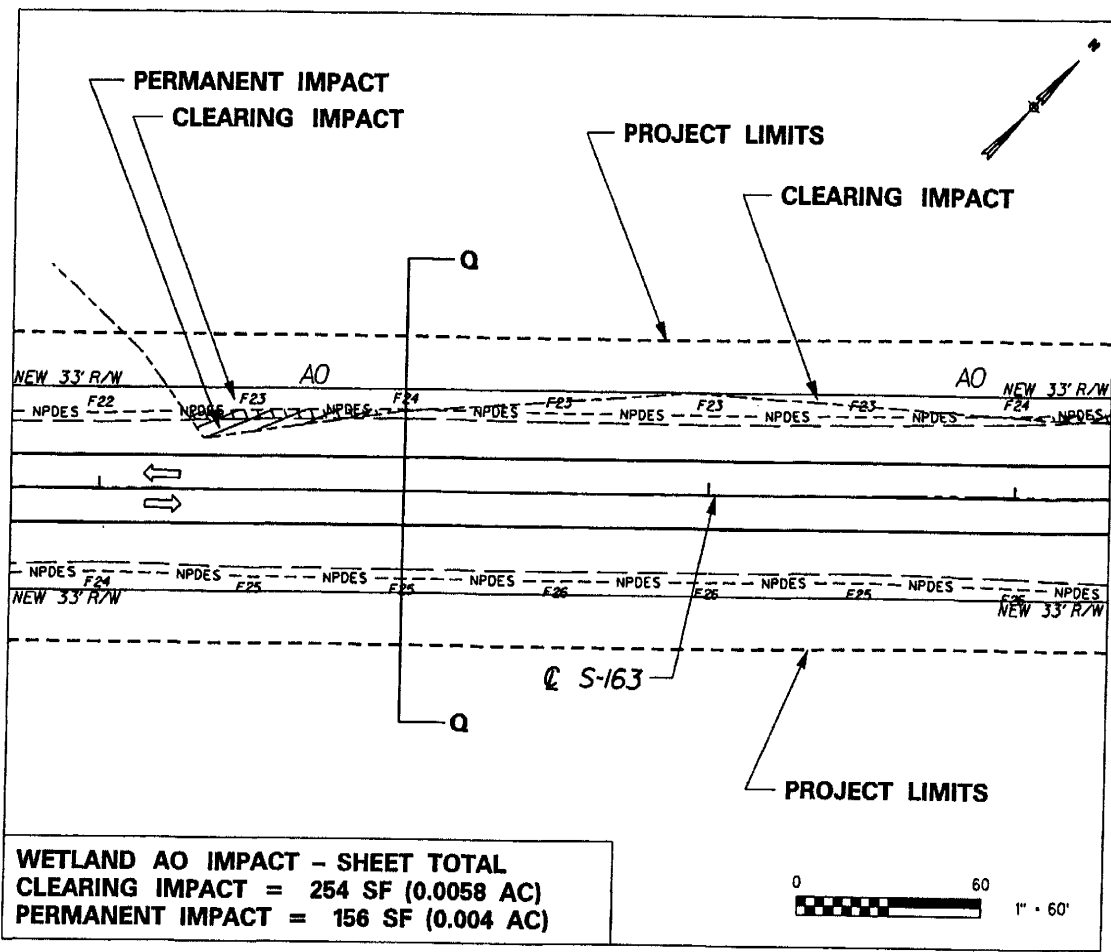



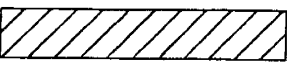
LEGEND

- WETLANDS LIMITS
-  WETLANDS FILL IMPACT (TEMPORARY BETWEEN TOE OF SLOPE & NPDES)
-  WETLANDS FILL IMPACT (PERMANENT)

TOTAL VOLUME OF IMPACT:
 WETLAND "AP" 0 CY

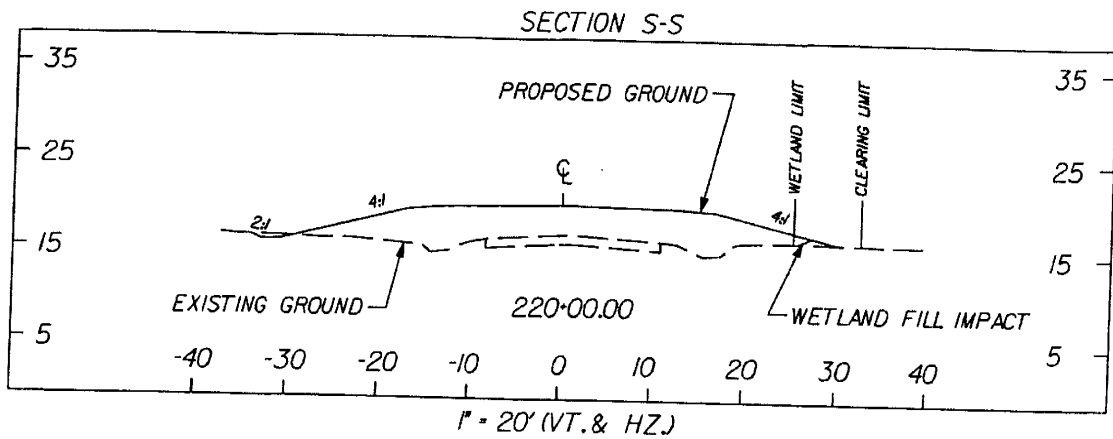
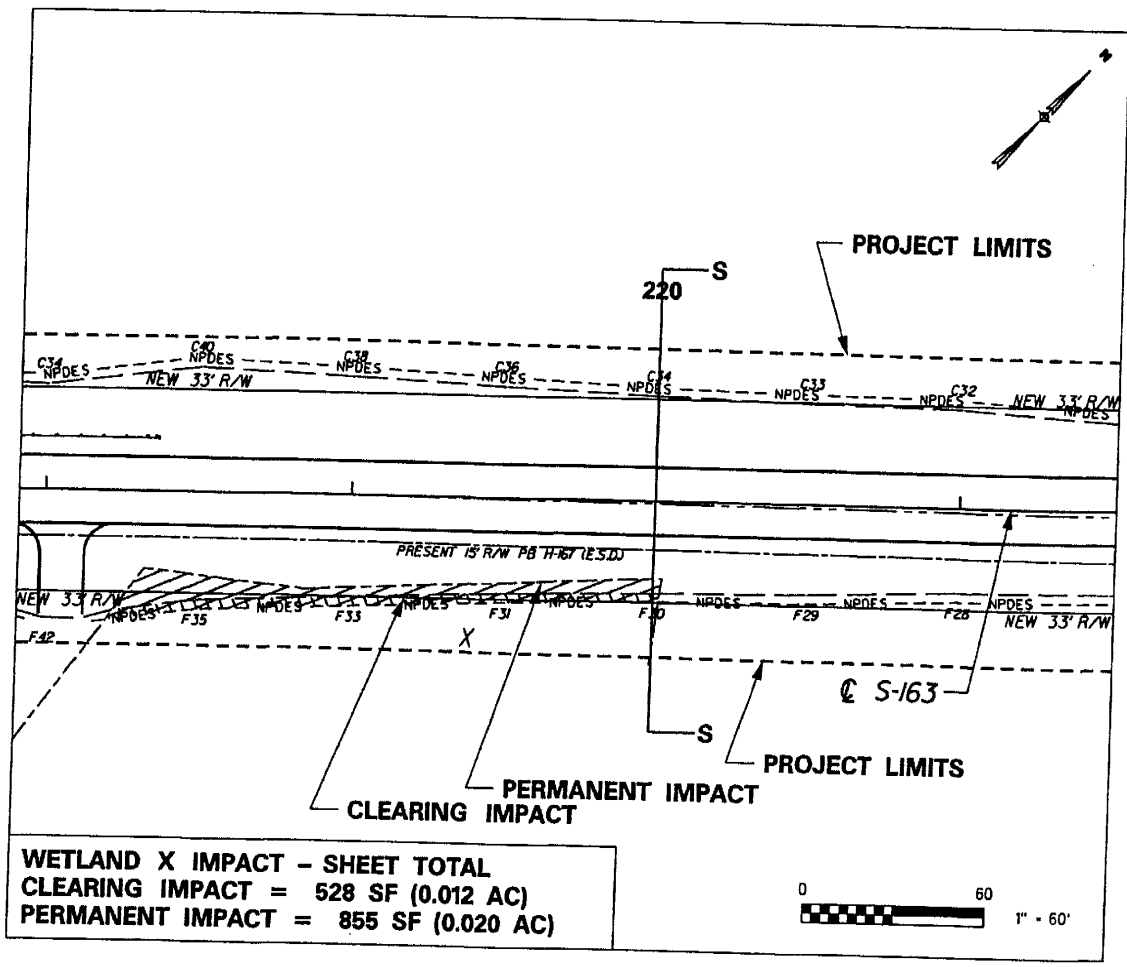
PIN 36089_SP01
 WETLAND AP
 S-163 SUMMERS ROAD
 DORCHESTER COUNTY, SC
 APPLICATION BY SCDOT
 ELIGIBLE FOR FEDERAL FUNDS
 DATE FEBRUARY 16, 2007
 SHEET 19 OF 47




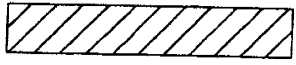
- LEGEND**
- WETLANDS LIMITS
 -  WETLANDS FILL IMPACT (TEMPORARY BETWEEN TOE OF SLOPE & NPDES)
 -  WETLANDS FILL IMPACT (PERMANENT)

TOTAL VOLUME OF IMPACT:
WETLAND "AO" 165 CY

PIN 36089_SP01
WETLAND AO
S-163 SUMMERS ROAD
DORCHESTER COUNTY, SC
APPLICATION BY SCDOT
ELIGIBLE FOR FEDERAL FUNDS
DATE FEBRUARY 16, 2007
SHEET 20 OF 47

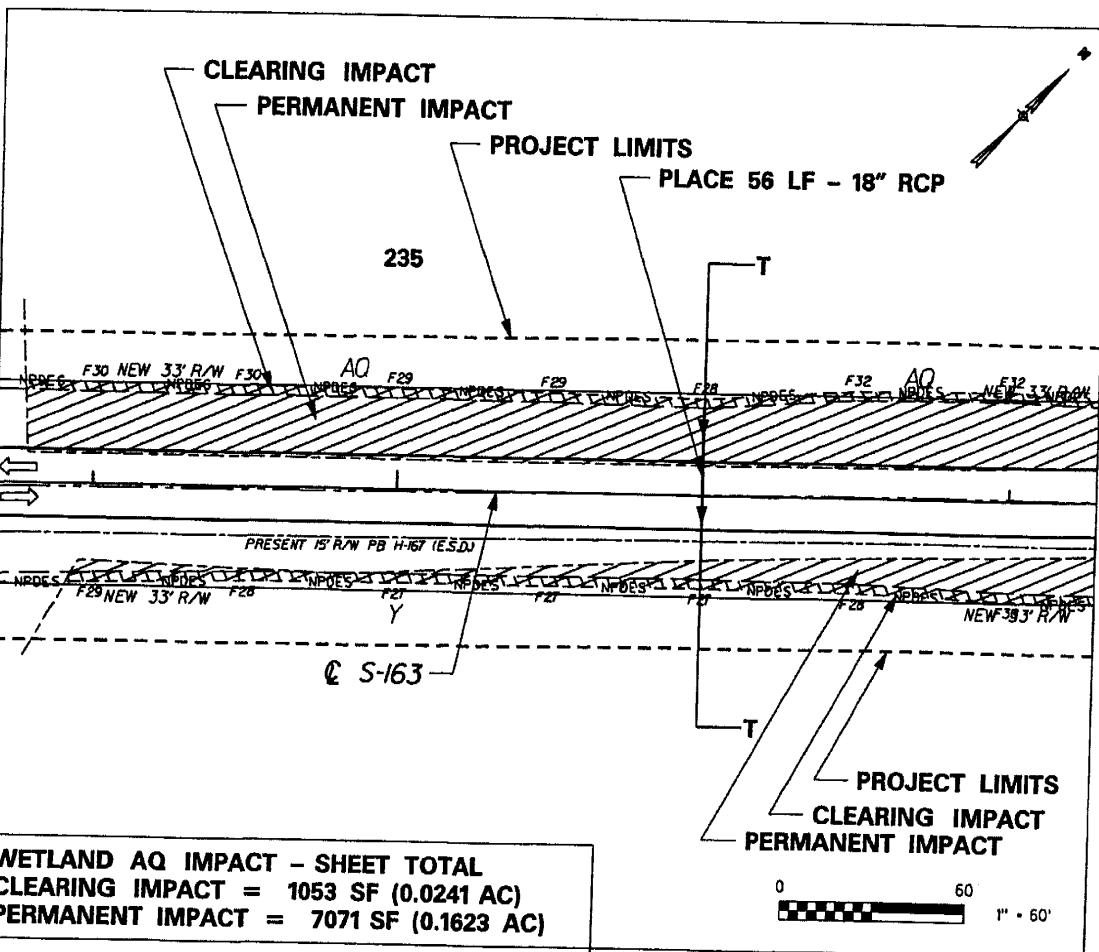


LEGEND

- WETLANDS LIMITS
-  WETLANDS FILL IMPACT (TEMPORARY BETWEEN TOE OF SLOPE & NPDES)
-  WETLANDS FILL IMPACT (PERMANENT)

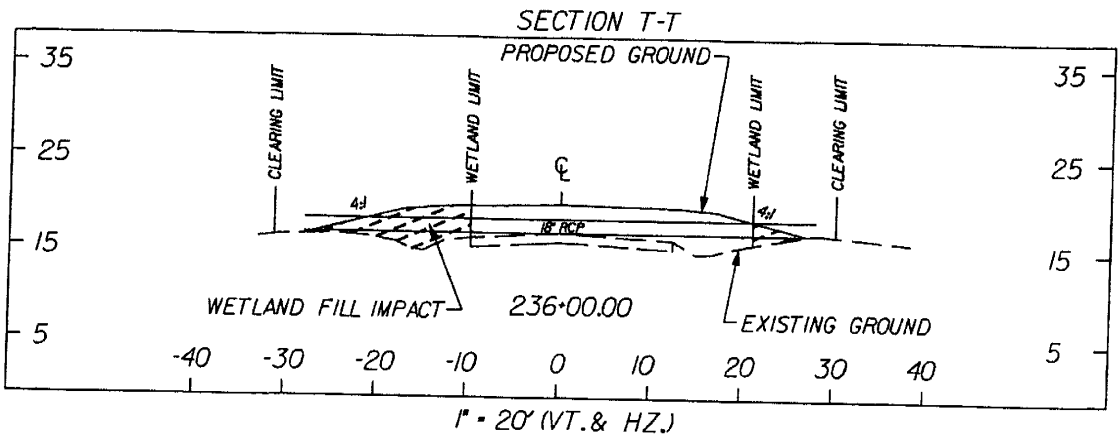
TOTAL VOLUME OF IMPACT:
 WETLAND "X" 19 CY

PIN 36089 SP01
 WETLAND X
 S-163 SUMMERS ROAD
 DORCHESTER COUNTY, SC
 APPLICATION BY SCDOT
 ELIGIBLE FOR FEDERAL FUNDS
 DATE FEBRUARY 16, 2007
 SHEET 22 OF 47


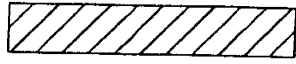


WETLAND AQ IMPACT - SHEET TOTAL
CLEARING IMPACT = 1053 SF (0.0241 AC)
PERMANENT IMPACT = 7071 SF (0.1623 AC)

WETLAND Y IMPACT - SHEET TOTAL
CLEARING IMPACT = 1005 SF (0.023 AC)
PERMANENT IMPACT = 1683 SF (0.0386 AC)

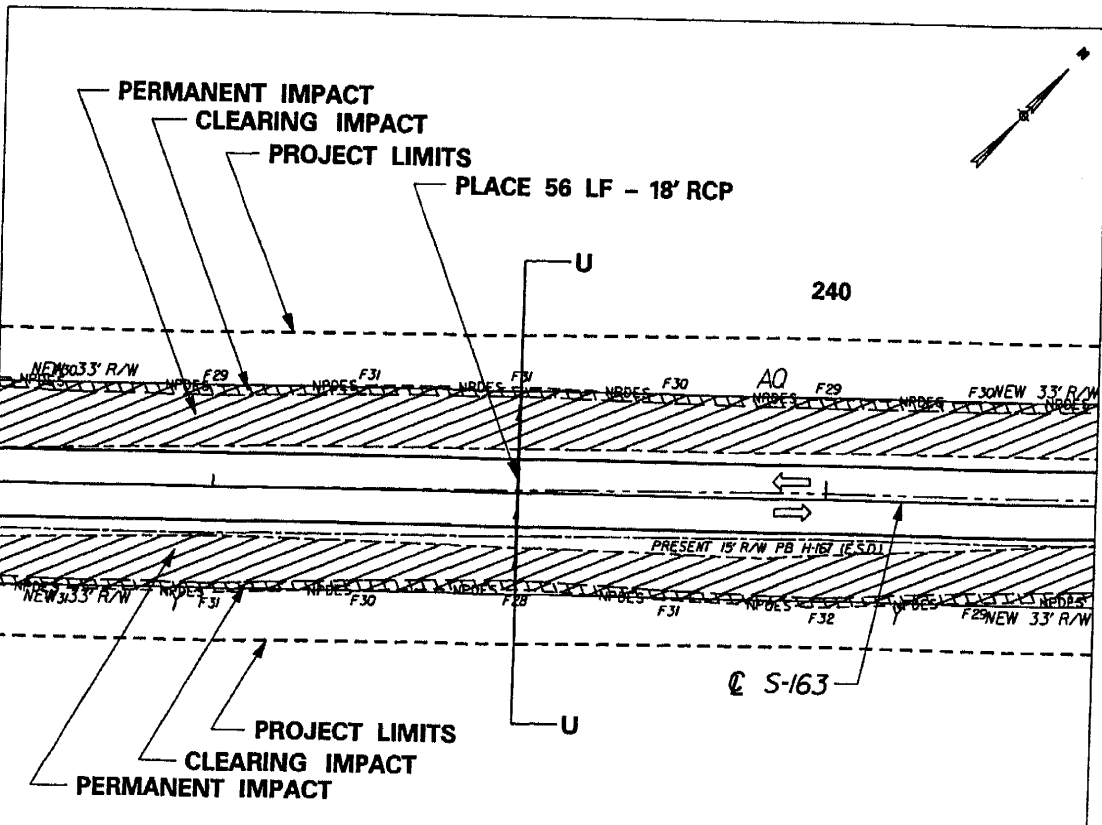


LEGEND

- WETLANDS LIMITS
-  WETLANDS FILL IMPACT (TEMPORARY BETWEEN TOE OF SLOPE & NPDES)
-  WETLANDS FILL IMPACT (PERMANENT)

TOTAL VOLUME OF IMPACT:
 WETLAND *AQ* 1925 CY
 WETLAND *Y* 1138 CY

PIN 36089_SP01
WETLAND AQ, Y
S-163 SUMMERS ROAD
DORCHESTER COUNTY, SC
APPLICATION BY SCDOT
ELIGIBLE FOR FEDERAL FUNDS
DATE FEBRUARY 16, 2007
SHEET 23 OF 47

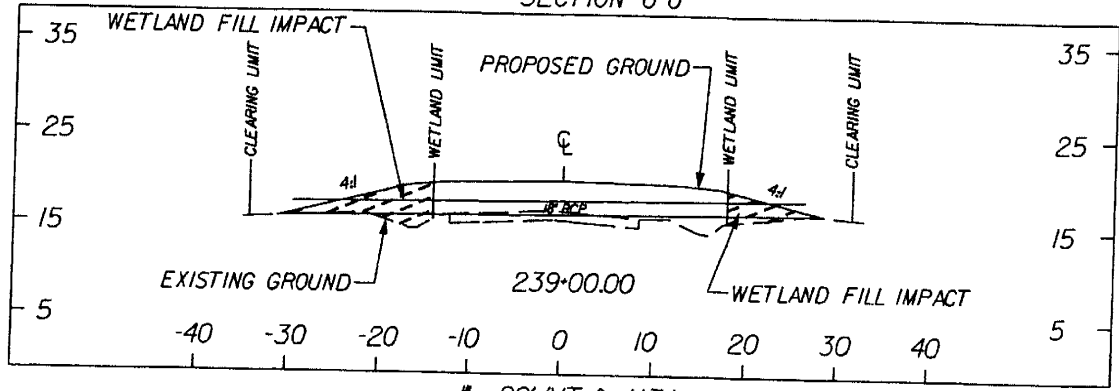


WETLAND AQ IMPACT - SHEET TOTAL
 CLEARING IMPACT = 1080 SF (0.0248 AC)
 PERMANENT IMPACT = 5782 SF (0.1327 AC)

WETLAND Y IMPACT - SHEET TOTAL
 CLEARING IMPACT = 1081 SF (0.0248 AC)
 PERMANENT IMPACT = 4754 SF (0.1091 AC)



SECTION U-U



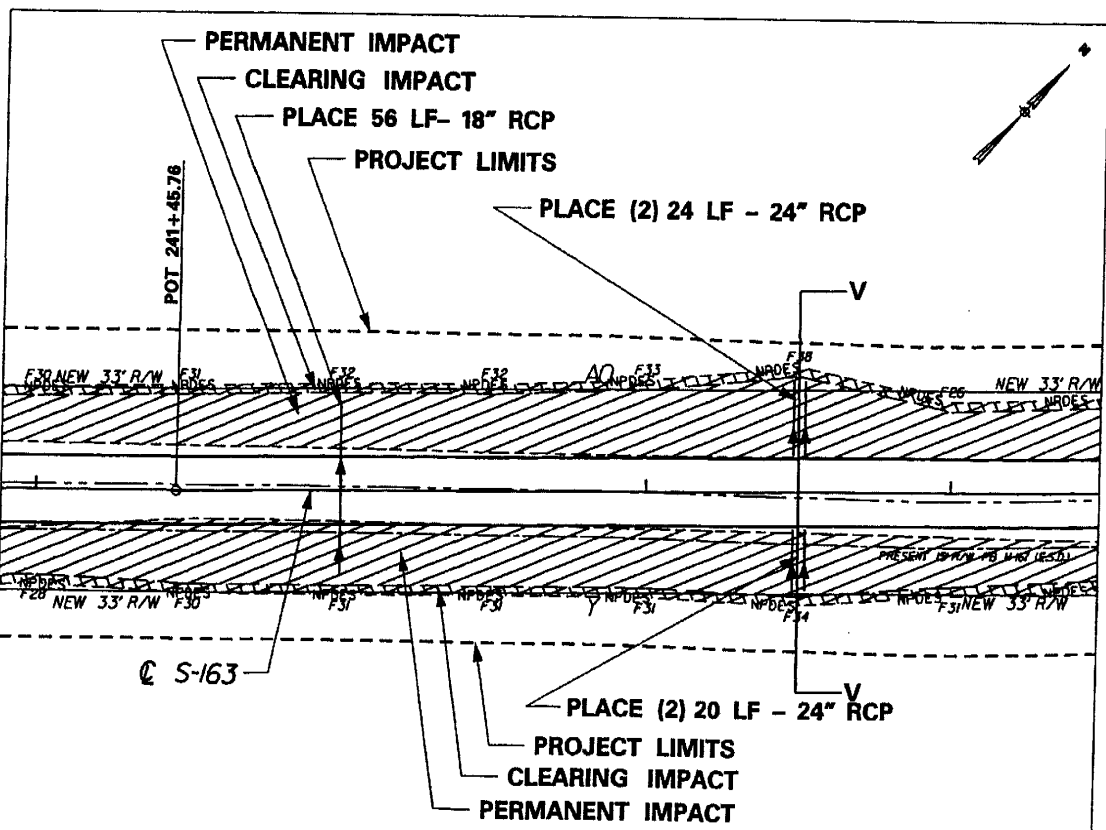
1" = 20' (VT. & HZ.)

LEGEND

- WETLANDS LIMITS
- WETLANDS FILL IMPACT (TEMPORARY BETWEEN TOE OF SLOPE & NPDES)
- WETLANDS FILL IMPACT (PERMANENT)

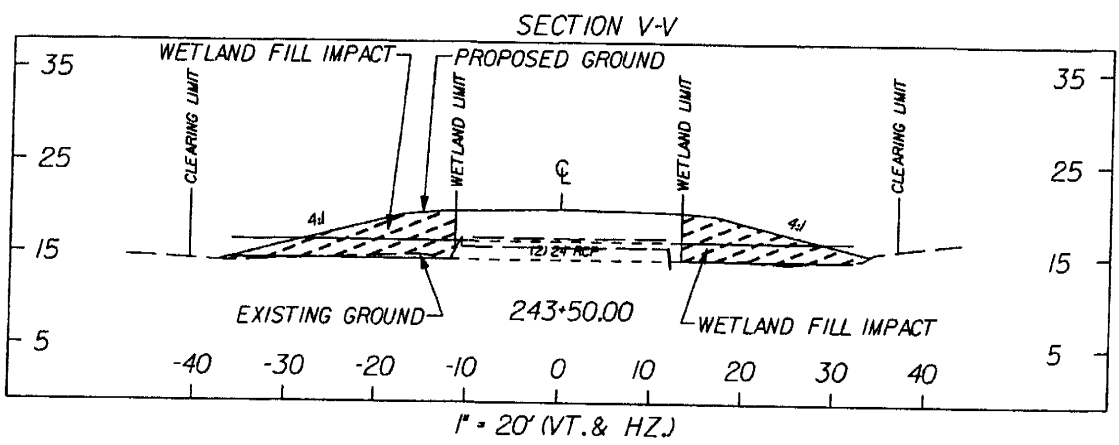
TOTAL VOLUME OF IMPACT:
 WETLAND "AQ" SEE SHEET 23
 WETLAND "Y" SEE SHEET 23

PIN 36089_SP01
WETLAND AQ, Y
S-163 SUMMERS ROAD
DORCHESTER COUNTY, SC
APPLICATION BY SCDOT
ELIGIBLE FOR FEDERAL FUNDS
DATE FEBRUARY 16, 2007
SHEET 24 OF 47





WETLAND AQ IMPACT - SHEET TOTAL
CLEARING IMPACT = 1084 SF (0.0249 AC)
PERMANENT IMPACT = 6764 SF (0.1552 AC)

WETLAND Y IMPACT - SHEET TOTAL
CLEARING IMPACT = 1081 SF (0.0248 AC)
PERMANENT IMPACT = 6750 SF (0.1549 AC)

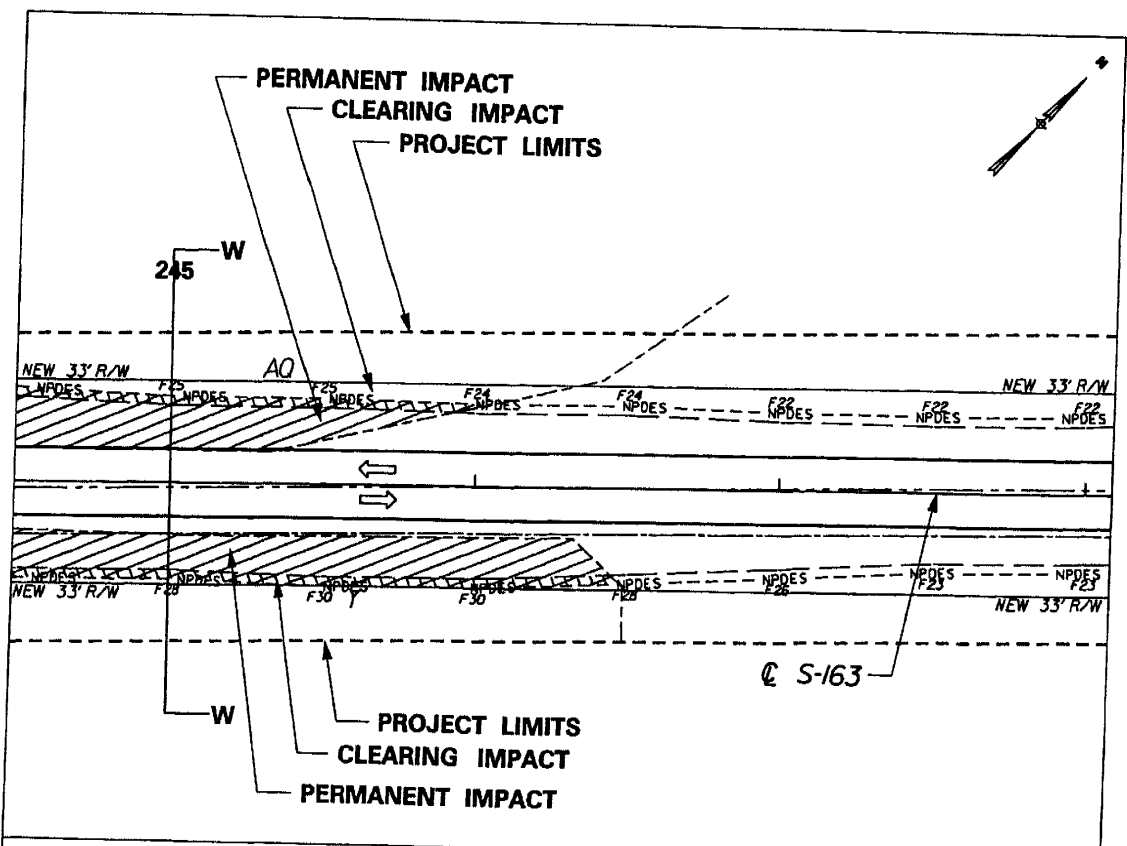


LEGEND

- WETLANDS LIMITS
-  WETLANDS FILL IMPACT (TEMPORARY BETWEEN TOE OF SLOPE & NPDES)
-  WETLANDS FILL IMPACT (PERMANENT)

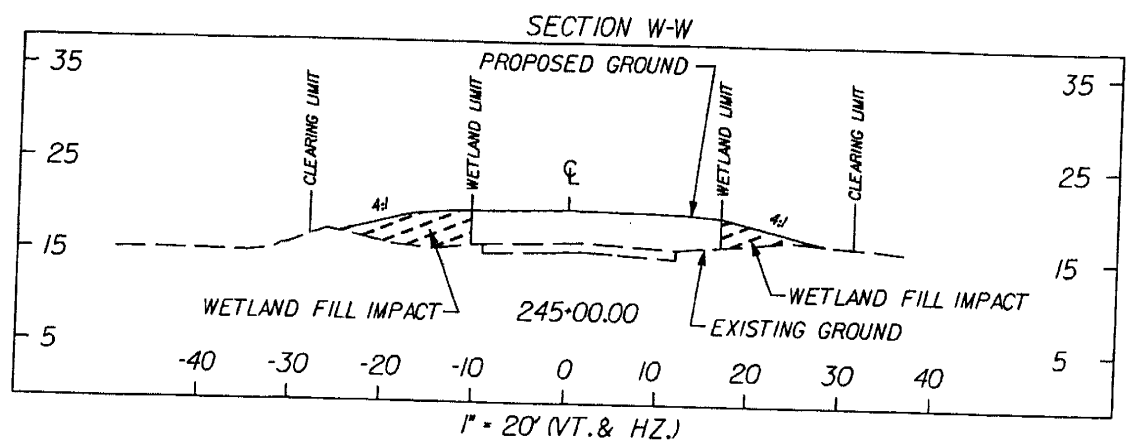
TOTAL VOLUME OF IMPACT:
 WETLAND "AQ" SEE SHEET 23
 WETLAND "Y" SEE SHEET 23

PIN 36089_SP01
WETLAND AQ, Y
S-163 SUMMERS ROAD
DORCHESTER COUNTY, SC
APPLICATION BY SCDOT
ELIGIBLE FOR FEDERAL FUNDS
DATE FEBRUARY 16, 2007
SHEET 25 OF 47



WETLAND AQ IMPACT - SHEET TOTAL
 CLEARING IMPACT = 450 SF (0.01 AC)
 PERMANENT IMPACT = 1718 SF (0.0394 AC)

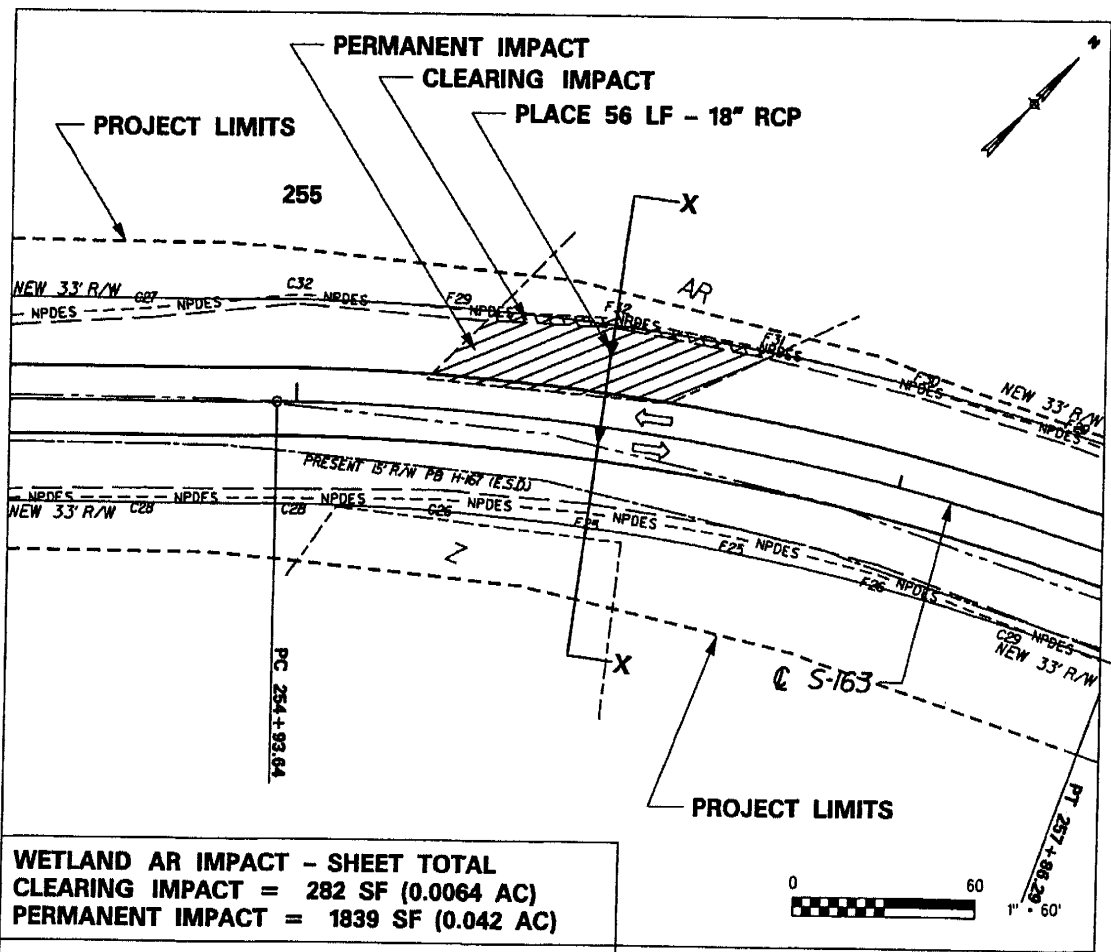
WETLAND Y IMPACT - SHEET TOTAL
 CLEARING IMPACT = 594 SF (0.0136 AC)
 PERMANENT IMPACT = 2389 SF (0.0548 AC)



- LEGEND**
- WETLANDS LIMITS
 - WETLANDS FILL IMPACT (TEMPORARY BETWEEN TOE OF SLOPE & NPDES)
 - WETLANDS FILL IMPACT (PERMANENT)

TOTAL VOLUME OF IMPACT:
 WETLAND "AQ" SEE SHEET 23
 WETLAND "Y" SEE SHEET 23

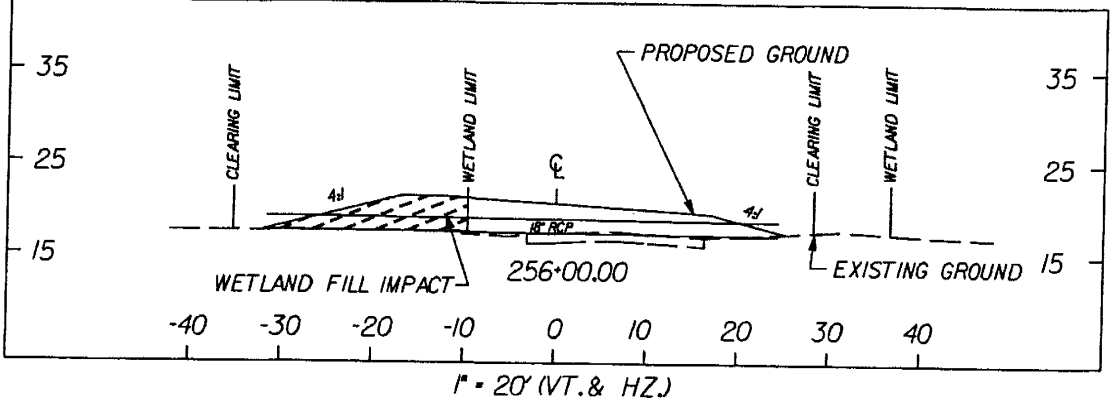
PIN 36089_SP01
 WETLAND "AQ, Y"
 S-163 SUMMERS ROAD
 DORCHESTER COUNTY, SC
 APPLICATION BY SCDOT
 ELIGIBLE FOR FEDERAL FUNDS
 DATE FEBRUARY 16, 2007
 SHEET 26 OF 47



WETLAND AR IMPACT - SHEET TOTAL
CLEARING IMPACT = 282 SF (0.0064 AC)
PERMANENT IMPACT = 1839 SF (0.042 AC)

WETLAND Z IMPACT - SHEET TOTAL
CLEARING IMPACT = 0 SF (0.00 AC)
PERMANENT IMPACT = 0 SF (0.00 AC)

SECTION X-X

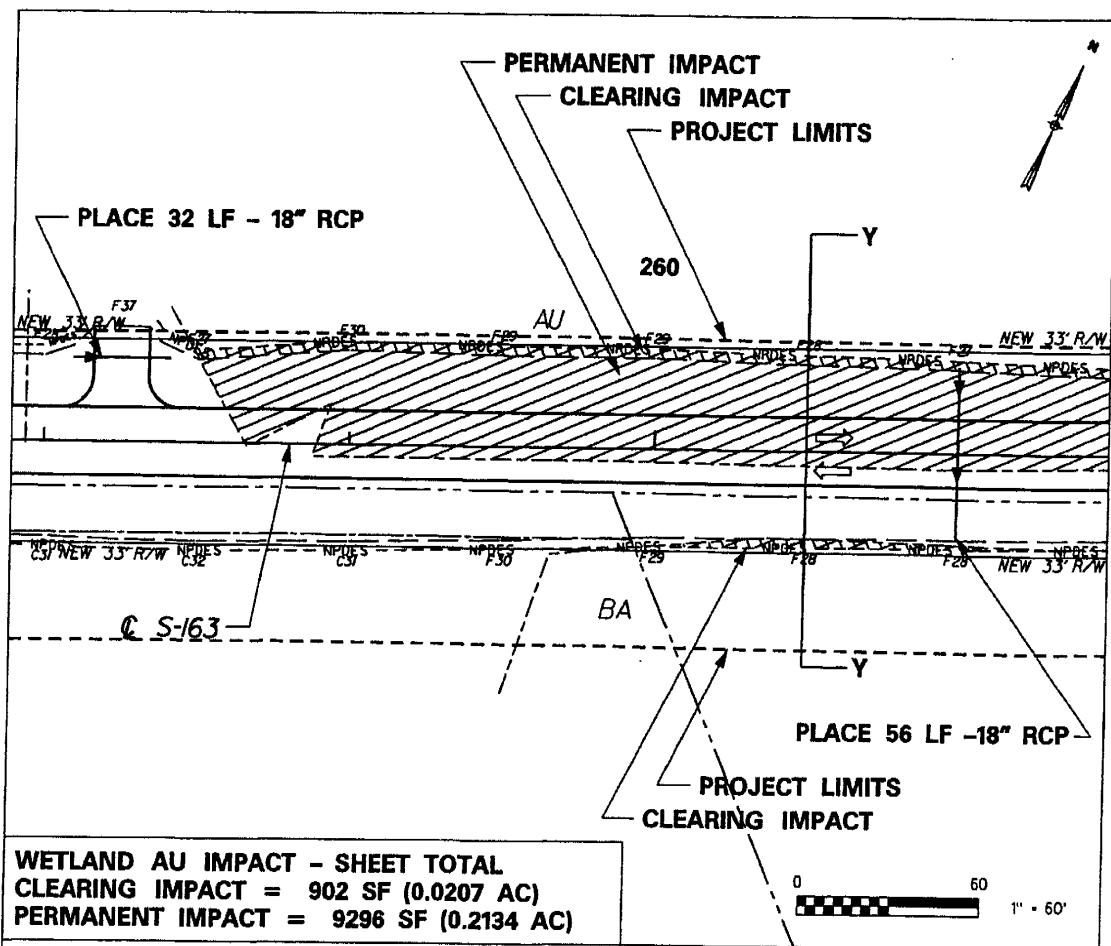


LEGEND

- WETLANDS LIMITS
- WETLANDS FILL IMPACT (TEMPORARY BETWEEN TOE OF SLOPE & NPDES)
- WETLANDS FILL IMPACT (PERMANENT)

TOTAL VOLUME OF IMPACT:
 WETLAND "AR" 183 CY
 WETLAND "Z" 0 CY

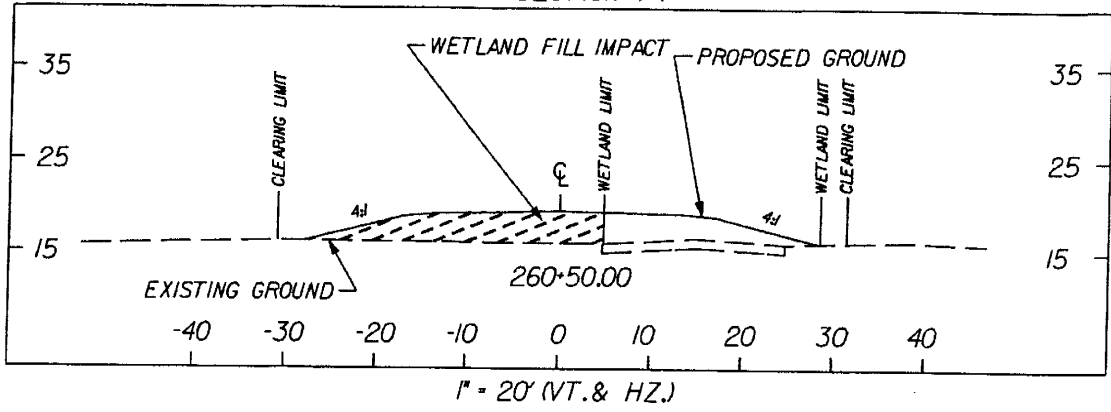
PIN 36089_SP01
WETLAND AR, Z
S-163 SUMMERS ROAD
DORCHESTER COUNTY, SC
APPLICATION BY SCDOT
ELIGIBLE FOR FEDERAL FUNDS
DATE FEBRUARY 16, 2007
SHEET 27 OF 47



WETLAND AU IMPACT - SHEET TOTAL CLEARING IMPACT = 902 SF (0.0207 AC) PERMANENT IMPACT = 9296 SF (0.2134 AC)
WETLAND BA IMPACT - SHEET TOTAL CLEARING IMPACT = 237 SF (0.0054 AC) PERMANENT IMPACT = 2 SF (0.00045 AC)



SECTION Y-Y

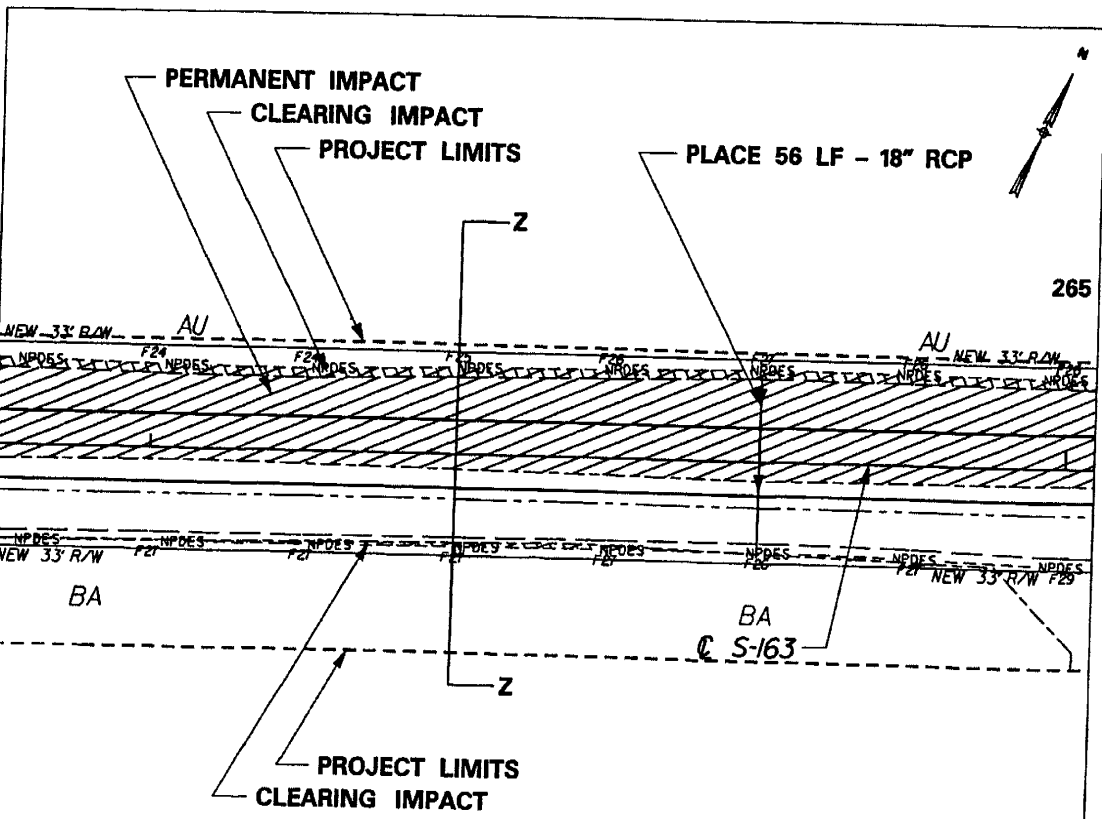


LEGEND

- WETLANDS LIMITS
- WETLANDS FILL IMPACT (TEMPORARY BETWEEN TOE OF SLOPE & NPDES)
- WETLANDS FILL IMPACT (PERMANENT)


TOTAL VOLUME OF IMPACT:
 WETLAND "AU" 5130 CY
 WETLAND "BA" 0 CY

PIN 36089_SP01
WETLAND AU, BA
S-163 SUMMERS ROAD
DORCHESTER COUNTY, SC
APPLICATION BY SCDOT
ELIGIBLE FOR FEDERAL FUNDS
DATE FEBRUARY 16, 2007
SHEET 28 OF 47

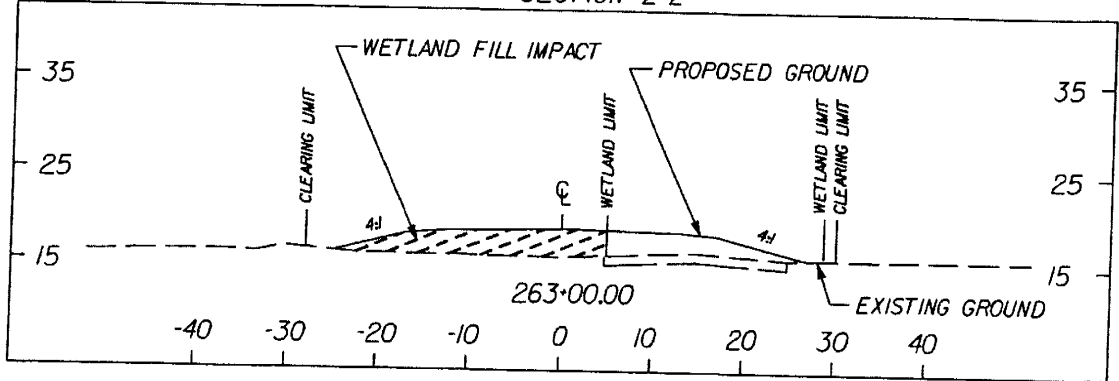


265


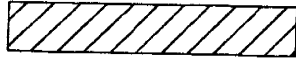
<p>WETLAND AU IMPACT - SHEET TOTAL CLEARING IMPACT = 1080 SF (0.0248 AC) PERMANENT IMPACT = 10939 SF (0.251 AC)</p>
<p>WETLAND BA IMPACT - SHEET TOTAL CLEARING IMPACT = 197 SF (0.0045 AC) PERMANENT IMPACT = 0 SF (0.00 AC)</p>



SECTION Z-Z

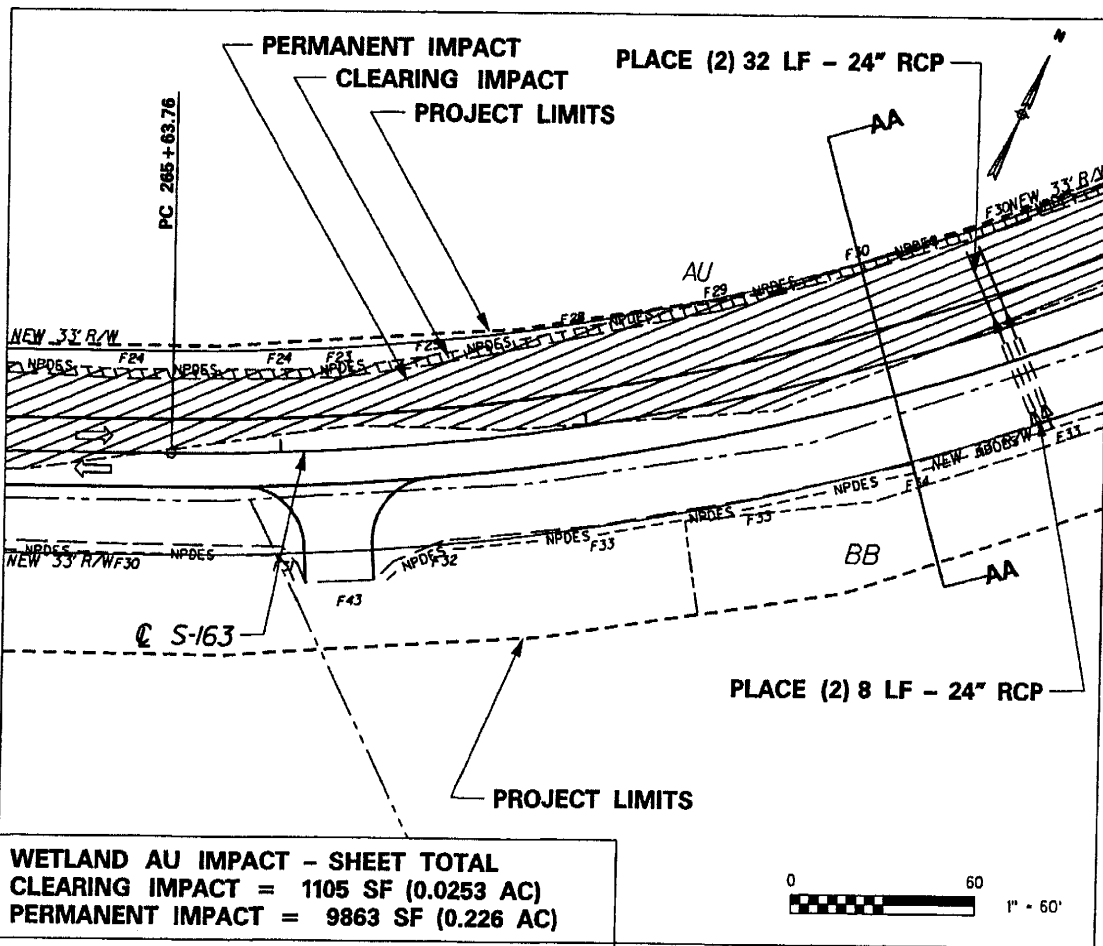


LEGEND

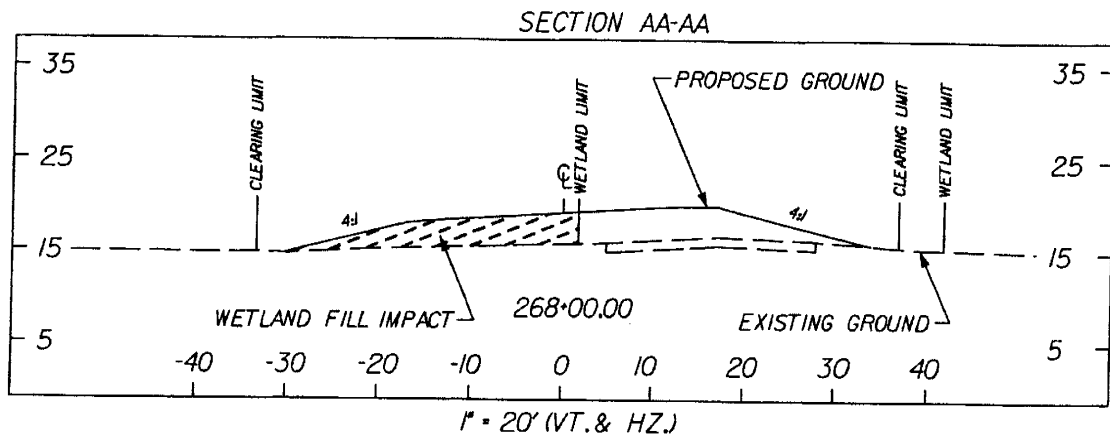
- WETLANDS LIMITS
-  WETLANDS FILL IMPACT (TEMPORARY BETWEEN TOE OF SLOPE & NPDES)
-  WETLANDS FILL IMPACT (PERMANENT)

TOTAL VOLUME OF IMPACT:
 WETLAND "AU" SEE SHEET 23
 WETLAND "BA" SEE SHEET 23


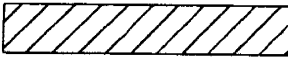
PIN 36089_SP01
WETLAND AU, BA
S-163 SUMMERS ROAD
DORCHESTER COUNTY, SC
APPLICATION BY SCDOT
ELIGIBLE FOR FEDERAL FUNDS
DATE FEBRUARY 16, 2007
SHEET 29 OF 47



WETLAND AU IMPACT - SHEET TOTAL CLEARING IMPACT = 1105 SF (0.0253 AC) PERMANENT IMPACT = 9863 SF (0.226 AC)
WETLAND BB IMPACT - SHEET TOTAL CLEARING IMPACT = 0 SF (0.00 AC) PERMANENT IMPACT = 0 SF (0.00 AC)

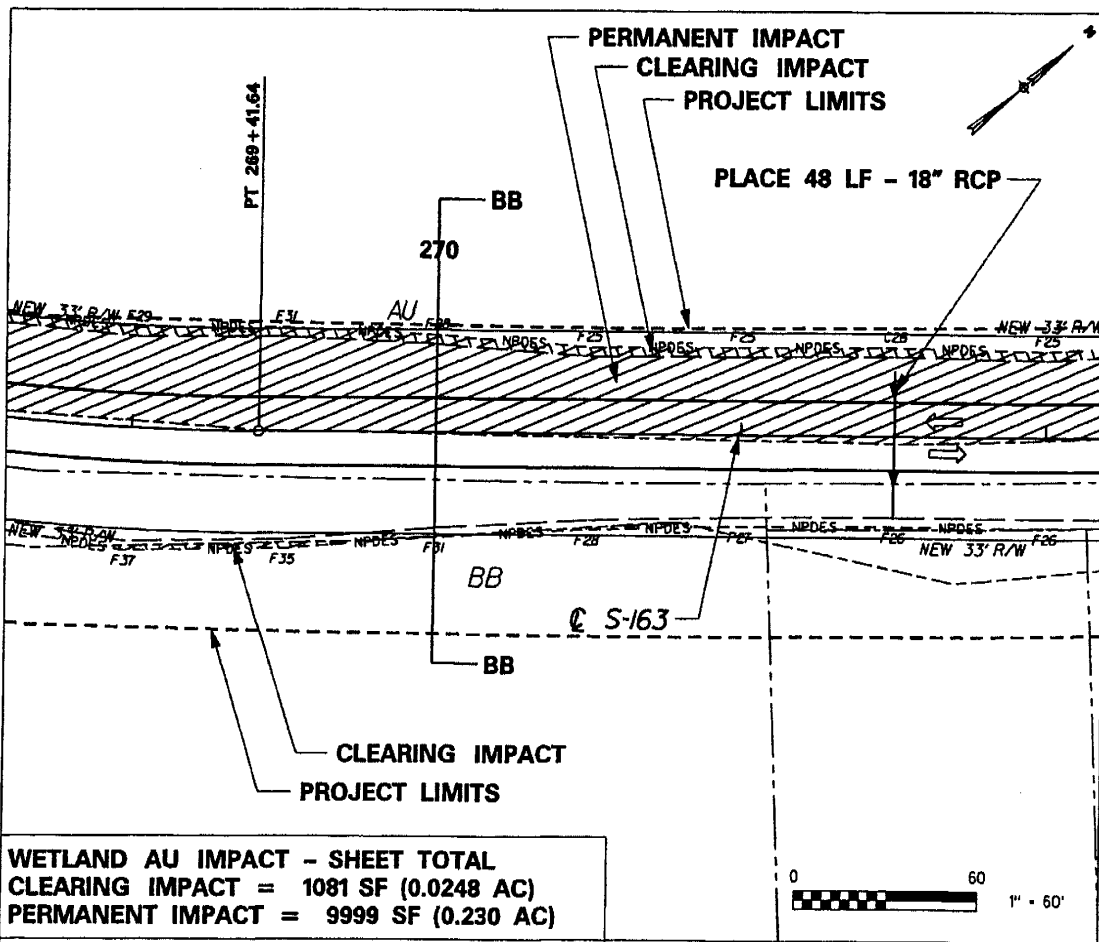


LEGEND

- WETLANDS LIMITS
-  WETLANDS FILL IMPACT (TEMPORARY BETWEEN TOE OF SLOPE & NPDES)
-  WETLANDS FILL IMPACT (PERMANENT)

TOTAL VOLUME OF IMPACT:
 WETLAND "AU" SEE SHEET 23
 WETLAND "BB" 0 CY

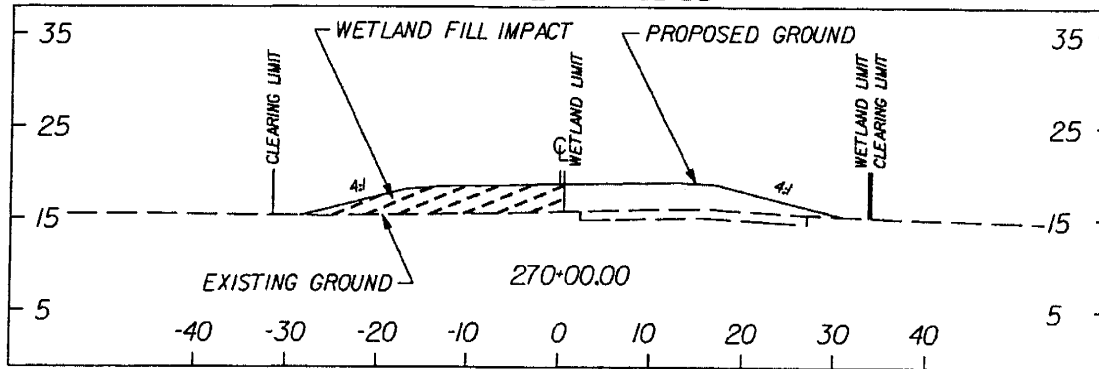
PIN 36089_SP01
 WETLAND AU, BB
 S-163 SUMMERS ROAD
 DORCHESTER COUNTY, SC
 APPLICATION BY SCDOT
 ELIGIBLE FOR FEDERAL FUNDS
 DATE FEBRUARY 16, 2007
 SHEET 30 OF 47



WETLAND AU IMPACT - SHEET TOTAL
 CLEARING IMPACT = 1081 SF (0.0248 AC)
 PERMANENT IMPACT = 9999 SF (0.230 AC)

WETLAND BB IMPACT - SHEET TOTAL
 CLEARING IMPACT = 204 SF (0.0046 AC)
 PERMANENT IMPACT = 0 SF (0.00 AC)

SECTION BB-BB



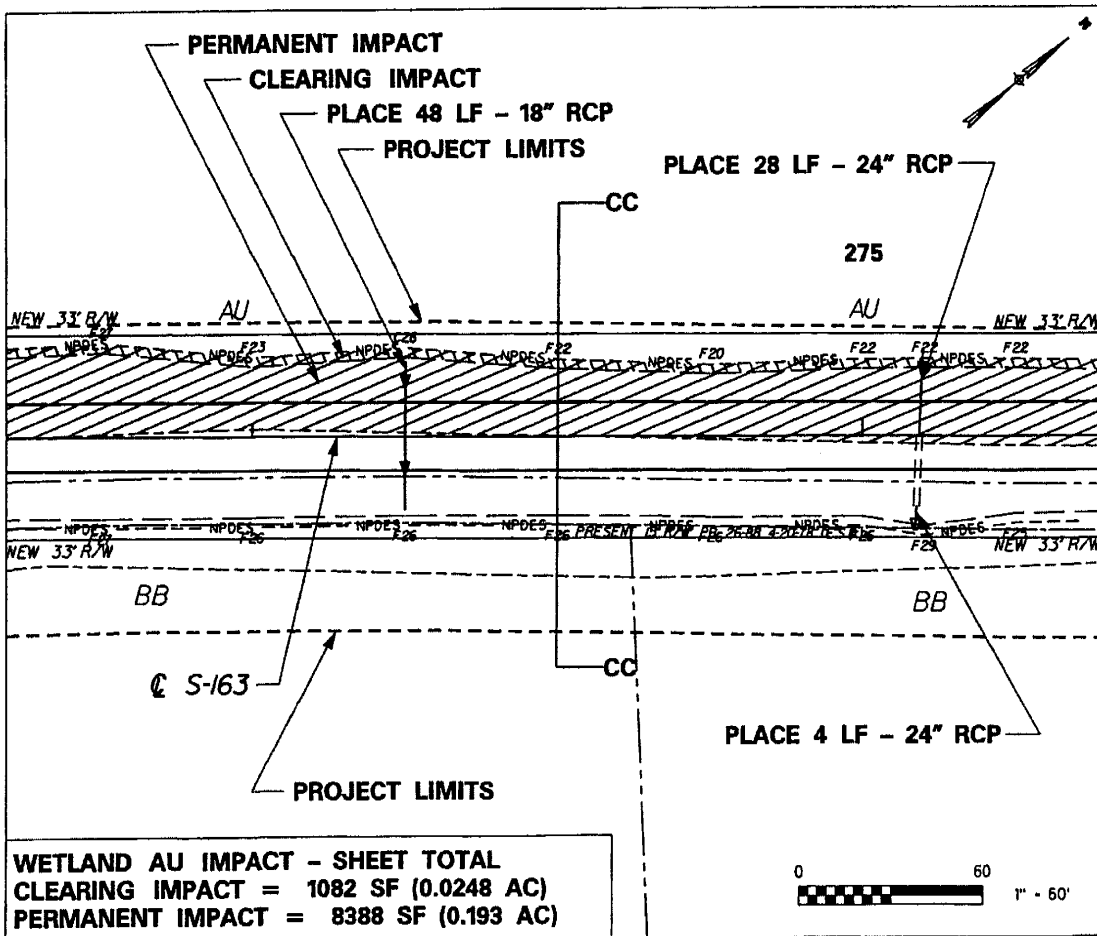
1" = 20' (VT. & HZ.)

LEGEND

- WETLANDS LIMITS
- WETLANDS FILL IMPACT (TEMPORARY BETWEEN TOE OF SLOPE & NPDES)
- WETLANDS FILL IMPACT (PERMANENT)

TOTAL VOLUME OF IMPACT:
 WETLAND "AU" SEE SHEET 23
 WETLAND "BB" 0 CY

PIN 36089_SP01
WETLAND AU, BB
S-163 SUMMERS ROAD
DORCHESTER COUNTY, SC
APPLICATION BY SCDOT
ELIGIBLE FOR FEDERAL FUNDS
DATE FEBRUARY 16, 2007
SHEET 31 OF 47

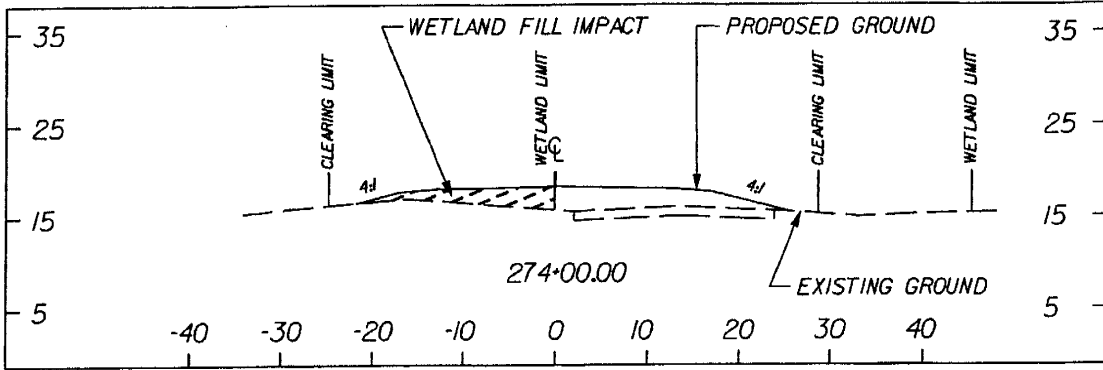


WETLAND AU IMPACT - SHEET TOTAL
CLEARING IMPACT = 1082 SF (0.0248 AC)
PERMANENT IMPACT = 8388 SF (0.193 AC)


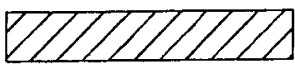
WETLAND BB IMPACT - SHEET TOTAL
CLEARING IMPACT = 0 SF (0.00 AC)
PERMANENT IMPACT = 0 SF (0.00 AC)



SECTION CC-CC

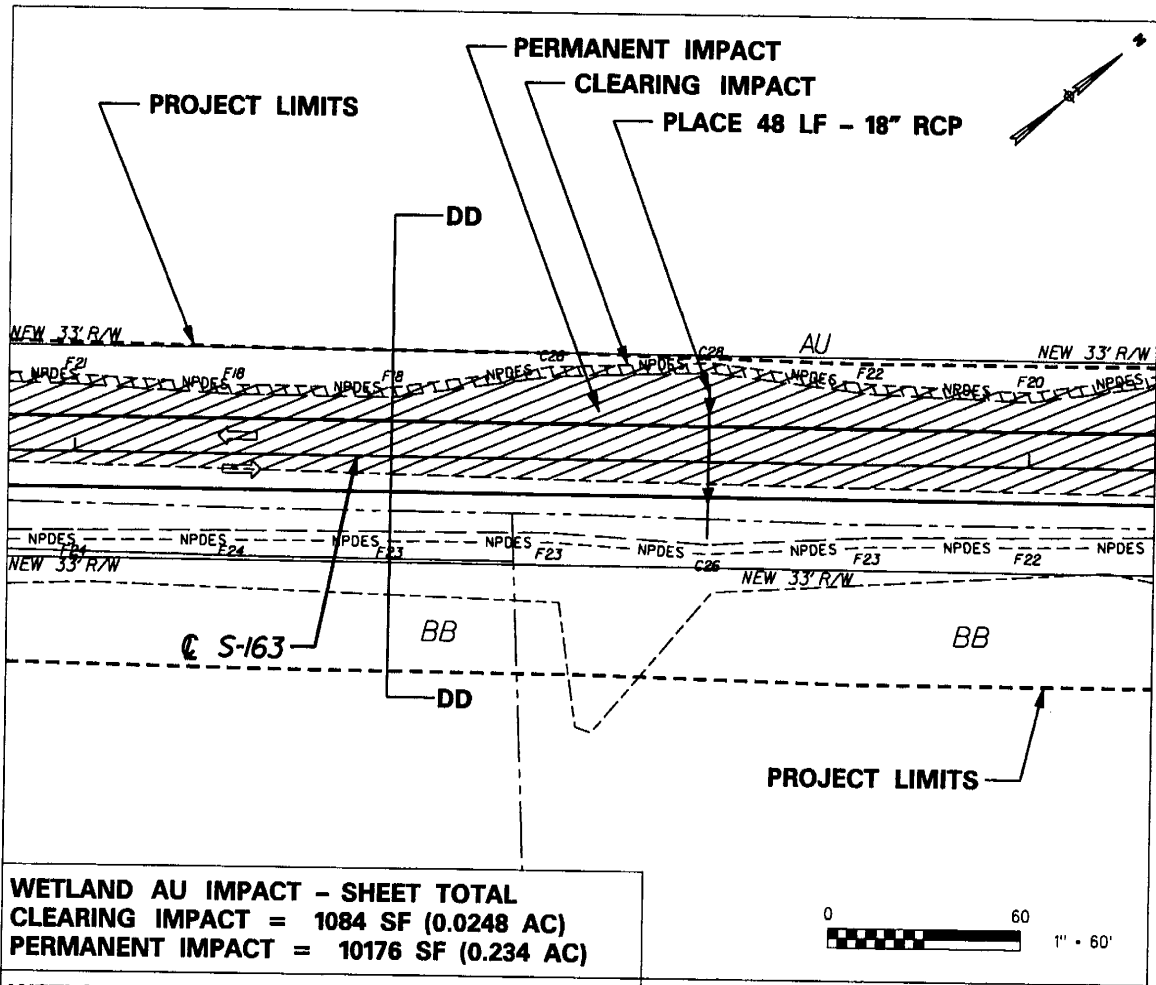


LEGEND

- WETLANDS LIMITS
-  WETLANDS FILL IMPACT (TEMPORARY BETWEEN TOE OF SLOPE & NPDES)
-  WETLANDS FILL IMPACT (PERMANENT)

TOTAL VOLUME OF IMPACT:
 WETLAND "AU" SEE SHEET 23
 WETLAND "BB" 0 CY

PIN 36089_SP01
WETLAND AU, BB
S-163 SUMMERS ROAD
DORCHESTER COUNTY, SC
APPLICATION BY SCDOT
ELIGIBLE FOR FEDERAL FUNDS
DATE FEBRUARY 16, 2007
SHEET 32 OF 47

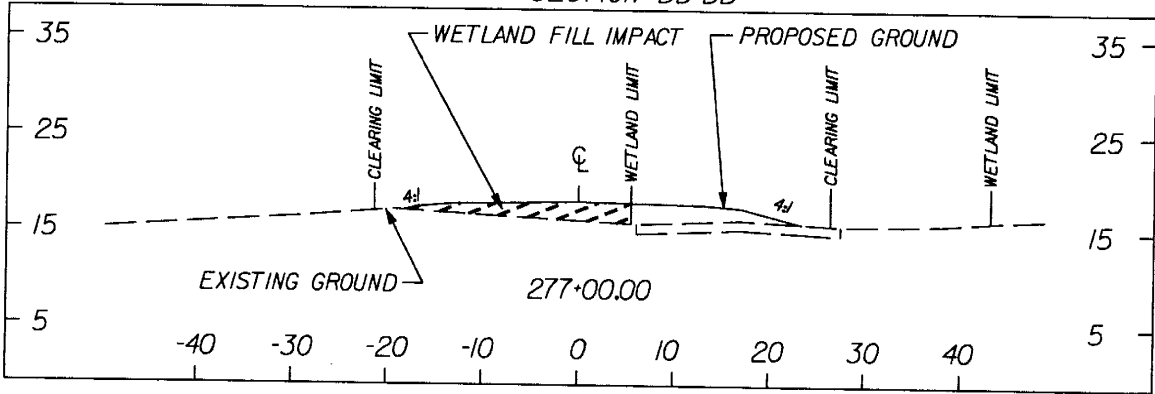


WETLAND AU IMPACT - SHEET TOTAL
CLEARING IMPACT = 1084 SF (0.0248 AC)
PERMANENT IMPACT = 10176 SF (0.234 AC)

WETLAND BB IMPACT - SHEET TOTAL
CLEARING IMPACT = 0 SF (0.00 AC)
PERMANENT IMPACT = 0 SF (0.00 AC)


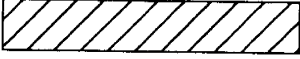


SECTION DD-DD



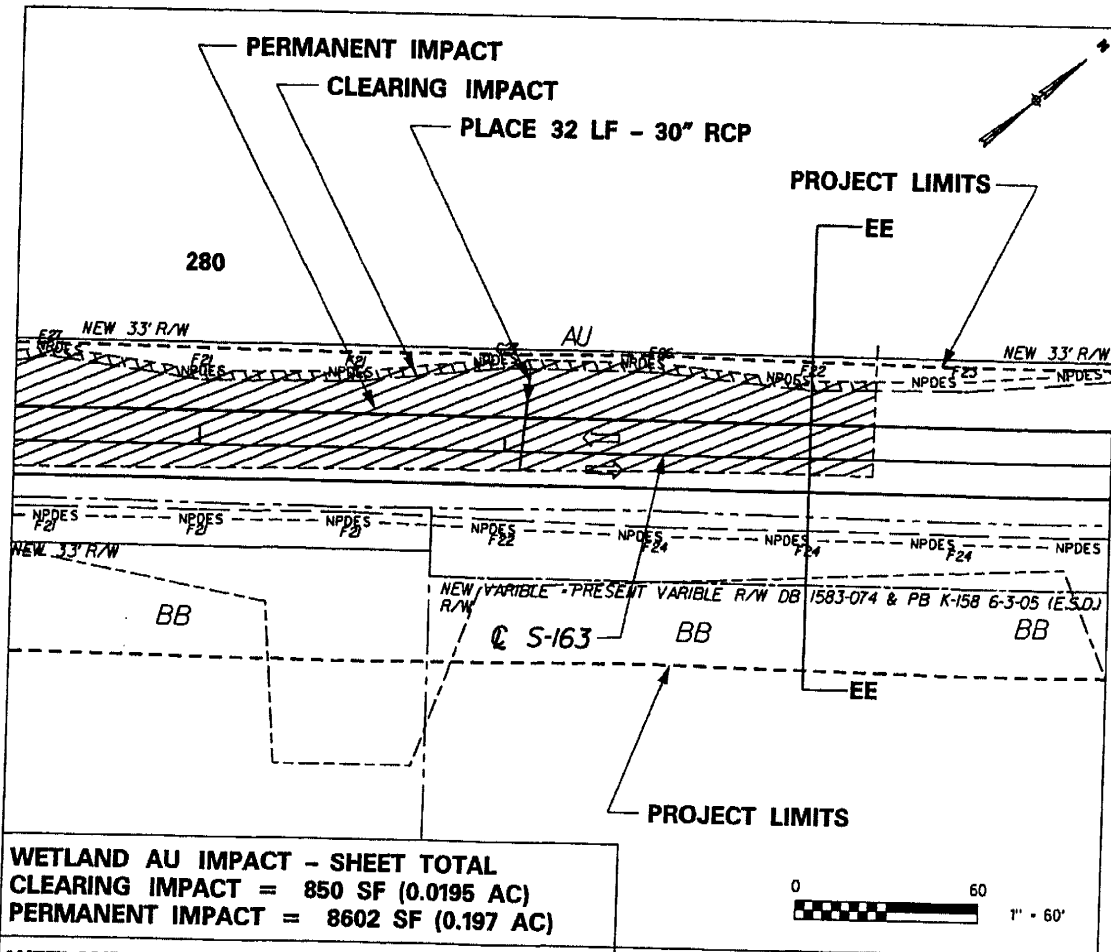
1" = 20' (VT. & HZ.)

LEGEND

- WETLANDS LIMITS
-  WETLANDS FILL IMPACT (TEMPORARY BETWEEN TOE OF SLOPE & NPDES)
-  WETLANDS FILL IMPACT (PERMANENT)

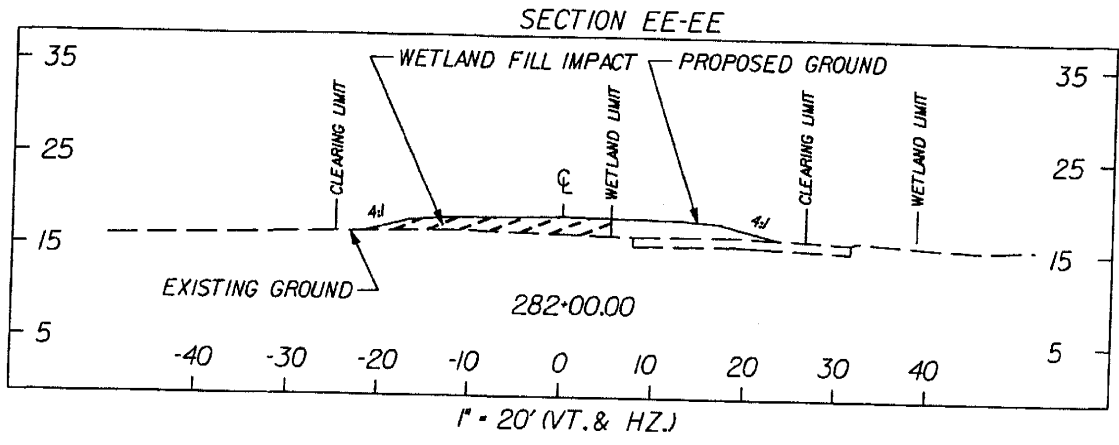
TOTAL VOLUME OF IMPACT:
 WETLAND "AU" SEE SHEET 23
 WETLAND "BB" 0 CY

PIN 36089_SP01
WETLAND AU, BB
S-163 SUMMERS ROAD
DORCHESTER COUNTY, SC
APPLICATION BY SCDOT
ELIGIBLE FOR FEDERAL FUNDS
DATE FEBRUARY 16, 2007
SHEET 33 OF 47



WETLAND AU IMPACT - SHEET TOTAL
 CLEARING IMPACT = 850 SF (0.0195 AC)
 PERMANENT IMPACT = 8602 SF (0.197 AC)

WETLAND BB IMPACT - SHEET TOTAL
 CLEARING IMPACT = 0 SF (0.00 AC)
 PERMANENT IMPACT = 0 SF (0.00 AC)

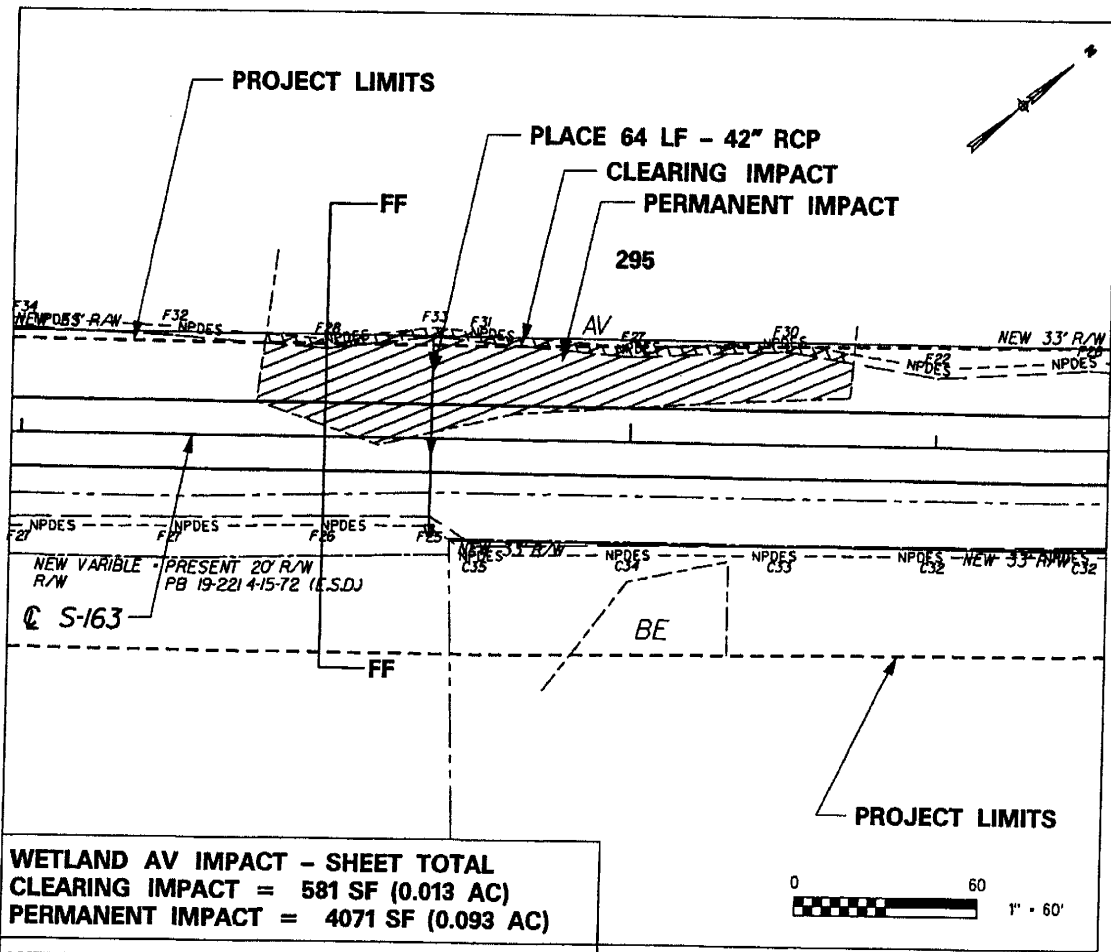


LEGEND

- WETLANDS LIMITS
- WETLANDS FILL IMPACT (TEMPORARY BETWEEN TOE OF SLOPE & NPDES)
- WETLANDS FILL IMPACT (PERMANENT)

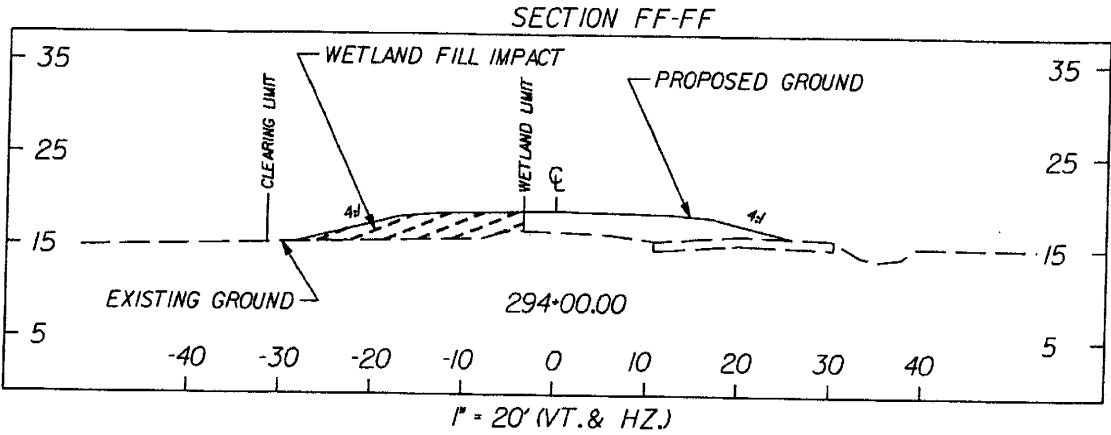
TOTAL VOLUME OF IMPACT:
 WETLAND "AU" SEE SHEET 23
 WETLAND "BB" 0 CY

PIN 36089_SP01
WETLAND AU, BB
S-163 SUMMERS ROAD
DORCHESTER COUNTY, SC
APPLICATION BY SCDOT
ELIGIBLE FOR FEDERAL FUNDS
DATE FEBRUARY 16, 2007
SHEET 34 OF 47




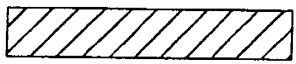
WETLAND AV IMPACT - SHEET TOTAL
 CLEARING IMPACT = 581 SF (0.013 AC)
 PERMANENT IMPACT = 4071 SF (0.093 AC)

WETLAND BE IMPACT - SHEET TOTAL
 CLEARING IMPACT = 0 SF (0.00 AC)
 PERMANENT IMPACT = 0 SF (0.00 AC)



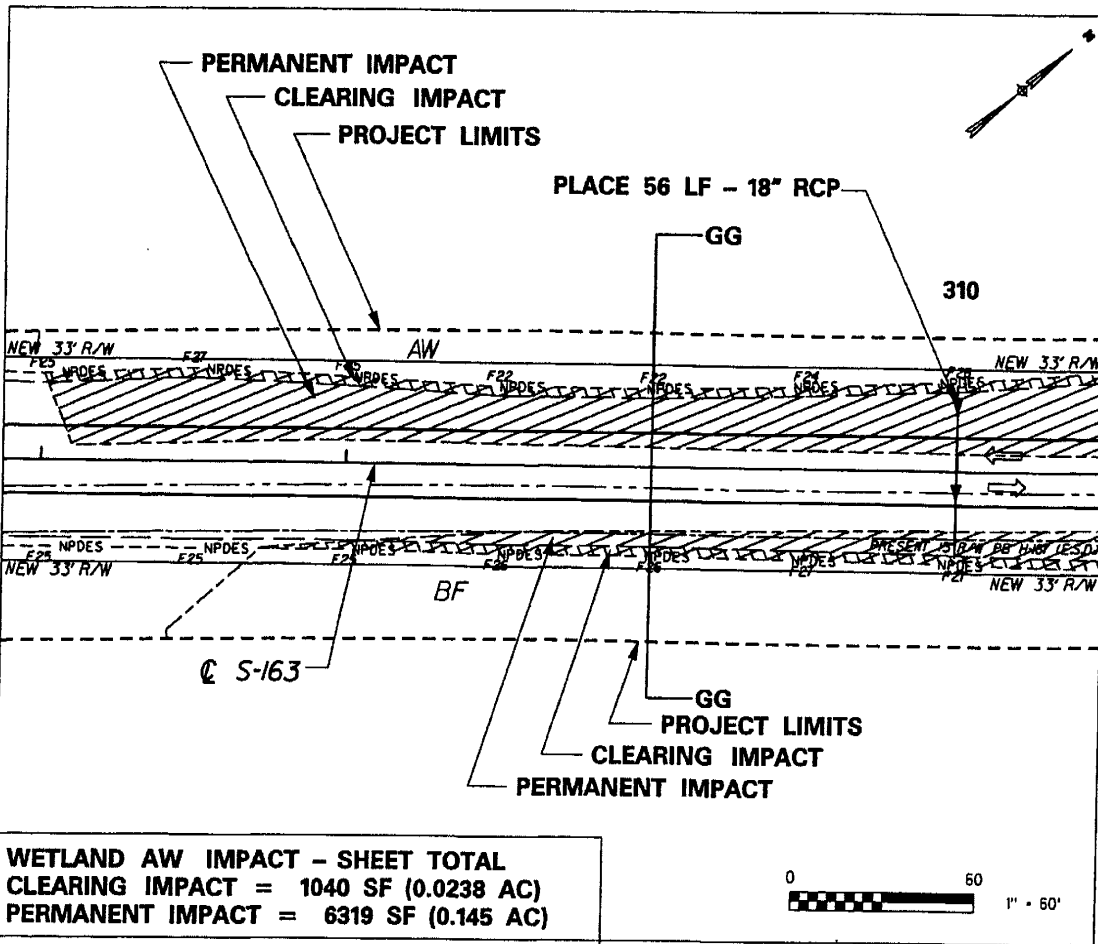
1" = 20' (VT. & HZ.)

LEGEND

- WETLANDS LIMITS
-  WETLANDS FILL IMPACT (TEMPORARY BETWEEN TOE OF SLOPE & NPDES)
-  WETLANDS FILL IMPACT (PERMANENT)

TOTAL VOLUME OF IMPACT:
 WETLAND "AV" 332 CY
 WETLAND "BE" 0 CY

PIN 36089_SP01
WETLAND AV, BE
S-163 SUMMERS ROAD
DORCHESTER COUNTY, SC
APPLICATION BY SCDOT
ELIGIBLE FOR FEDERAL FUNDS
DATE FEBRUARY 16, 2007
SHEET 35 OF 47

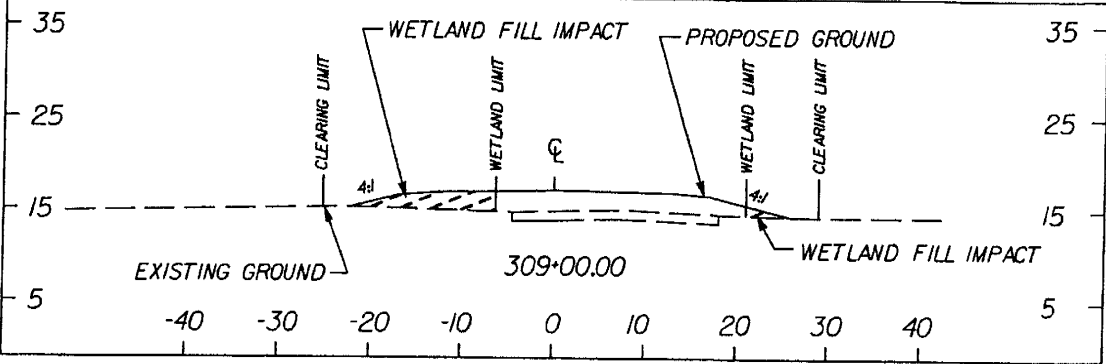


WETLAND AW IMPACT - SHEET TOTAL
 CLEARING IMPACT = 1040 SF (0.0238 AC)
 PERMANENT IMPACT = 6319 SF (0.145 AC)

WETLAND BF IMPACT - SHEET TOTAL
 CLEARING IMPACT = 778 SF (0.0178 AC)
 PERMANENT IMPACT = 1373 SF (0.0315 AC)



SECTION GG-GG



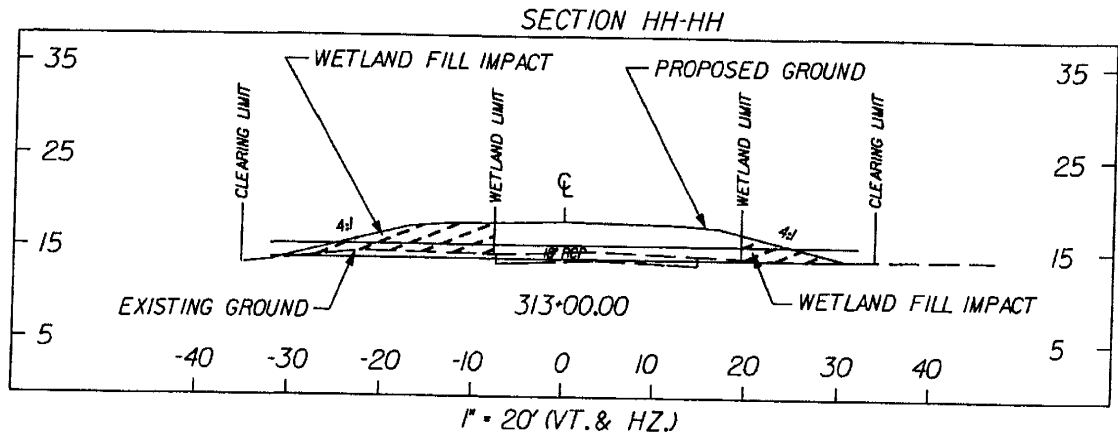
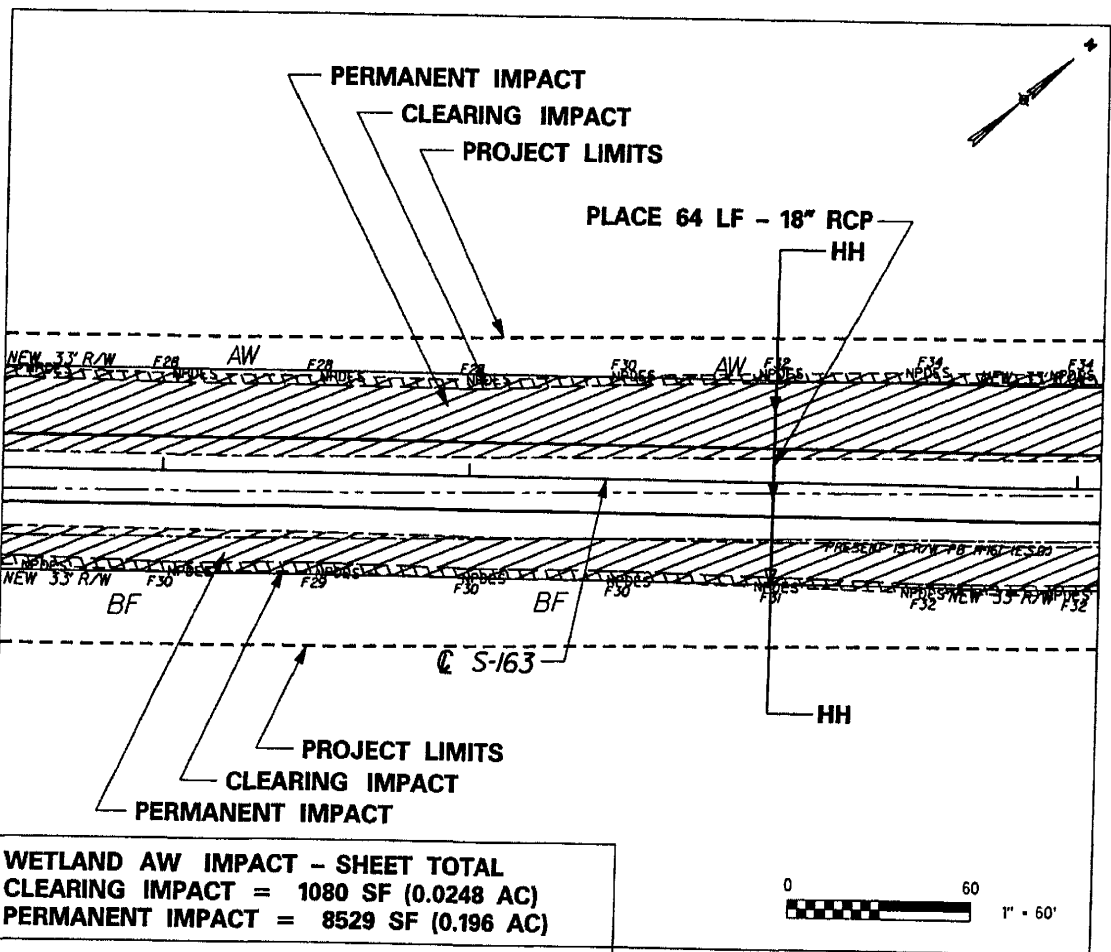
1" = 20' (VT. & HZ.)

LEGEND

- WETLANDS LIMITS
- WETLANDS FILL IMPACT (TEMPORARY BETWEEN TOE OF SLOPE & NPDES)
- WETLANDS FILL IMPACT (PERMANENT)

TOTAL VOLUME OF IMPACT:
 WETLAND "AW" 3097 CY
 WETLAND "BF" 3746 CY

PIN 36089_SP01
WETLAND AW, BF
S-163 SUMMERS ROAD
DORCHESTER COUNTY, SC
APPLICATION BY SCDOT
ELIGIBLE FOR FEDERAL FUNDS
DATE FEBRUARY 16, 2007
SHEET 36 OF 47

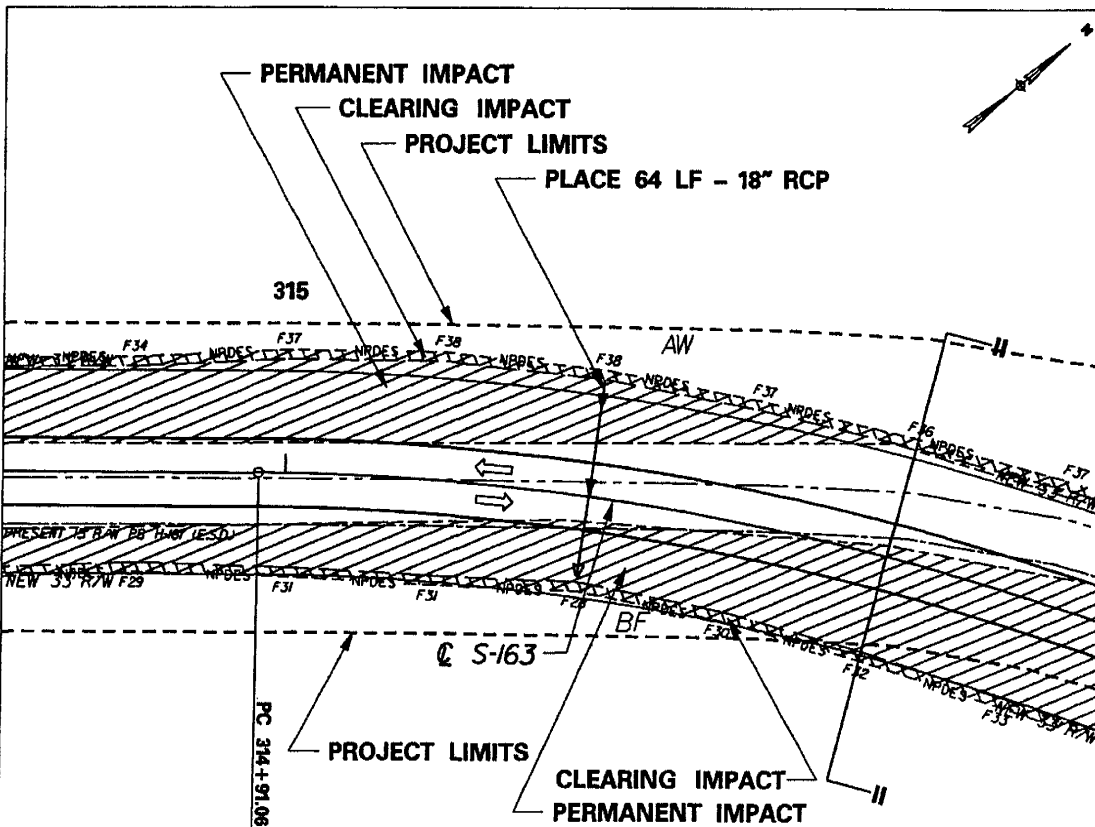


LEGEND

- WETLANDS LIMITS
- WETLANDS FILL IMPACT (TEMPORARY BETWEEN TOE OF SLOPE & NPDES)
- WETLANDS FILL IMPACT (PERMANENT)

TOTAL VOLUME OF IMPACT:
WETLAND "AW" SEE SHEET 36
WETLAND "BF" SEE SHEET 36

PIN 36089_SP01
WETLAND AW, BF
S-163 SUMMERS ROAD
DORCHESTER COUNTY, SC
APPLICATION BY SCDOT
ELIGIBLE FOR FEDERAL FUNDS
DATE FEBRUARY 16, 2007
SHEET 37 OF 47

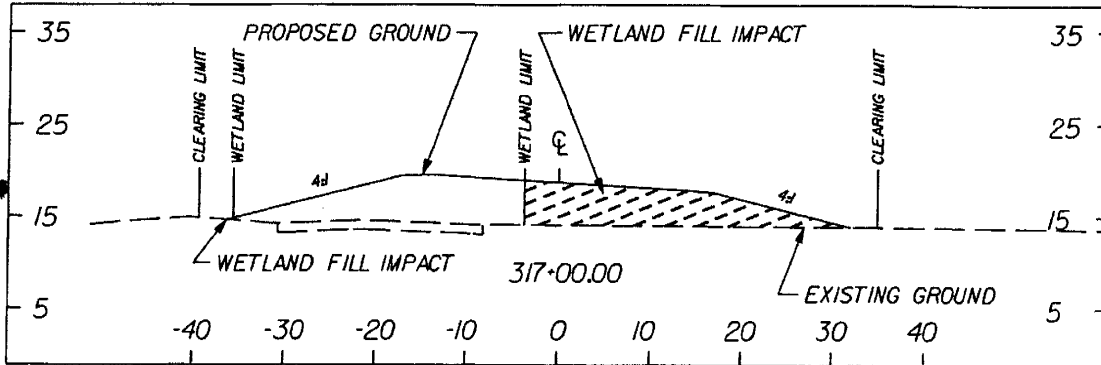


WETLAND AW IMPACT - SHEET TOTAL
CLEARING IMPACT = 1095 SF (0.025 AC)
PERMANENT IMPACT = 6112 SF (0.14 AC)





WETLAND BF IMPACT - SHEET TOTAL
CLEARING IMPACT = 1101 SF (0.0252 AC)
PERMANENT IMPACT = 8534 SF (0.196 AC)

SECTION II-II

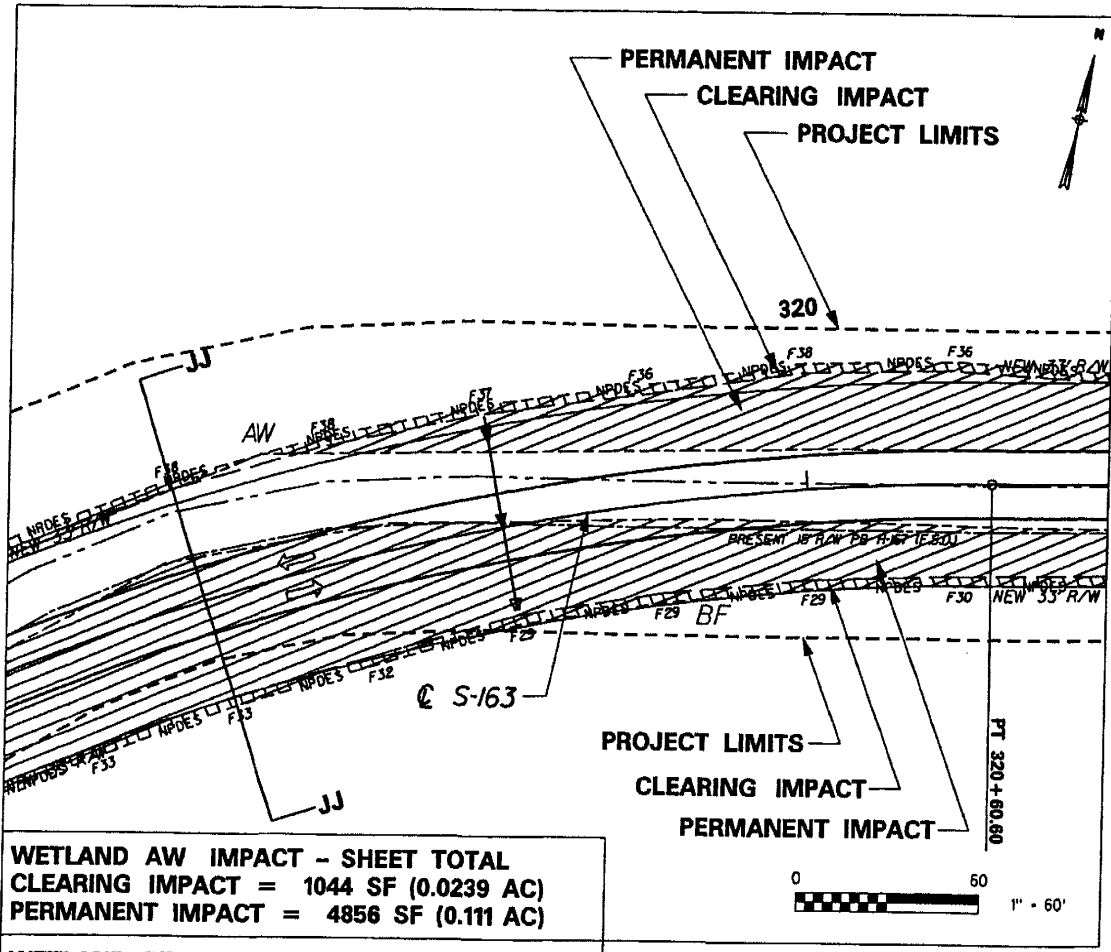


LEGEND

- WETLANDS LIMITS
-  WETLANDS FILL IMPACT (TEMPORARY BETWEEN TOE OF SLOPE & NPDES)
-  WETLANDS FILL IMPACT (PERMANENT)

TOTAL VOLUME OF IMPACT:
 WETLAND "AW" SEE SHEET 36
 WETLAND "BF" SEE SHEET 36

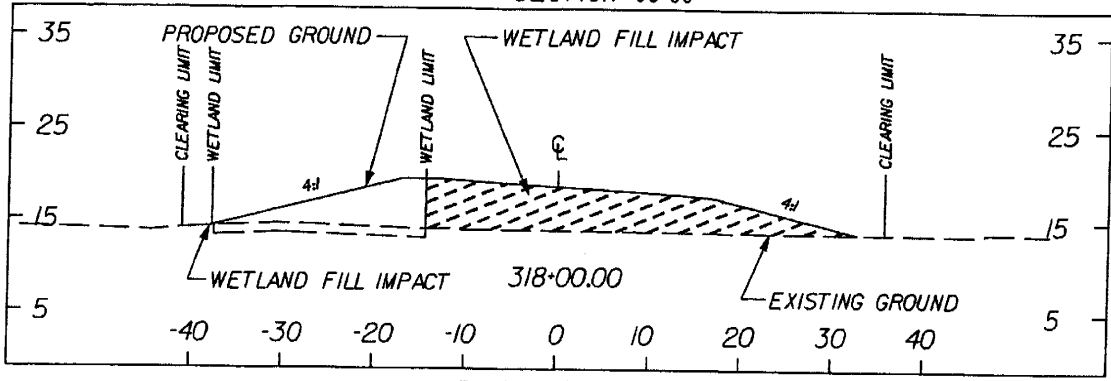
PIN 36089_SP01
WETLAND AW, BF
S-163 SUMMERS ROAD
DORCHESTER COUNTY, SC
APPLICATION BY SCDOT
ELIGIBLE FOR FEDERAL FUNDS
DATE FEBRUARY 16, 2007
SHEET 38 OF 47





WETLAND AW IMPACT - SHEET TOTAL
CLEARING IMPACT = 1044 SF (0.0239 AC)
PERMANENT IMPACT = 4856 SF (0.111 AC)

WETLAND BF IMPACT - SHEET TOTAL
CLEARING IMPACT = 1110 SF (0.0254 AC)
PERMANENT IMPACT = 11322 SF (0.26 AC)

SECTION JJ-JJ

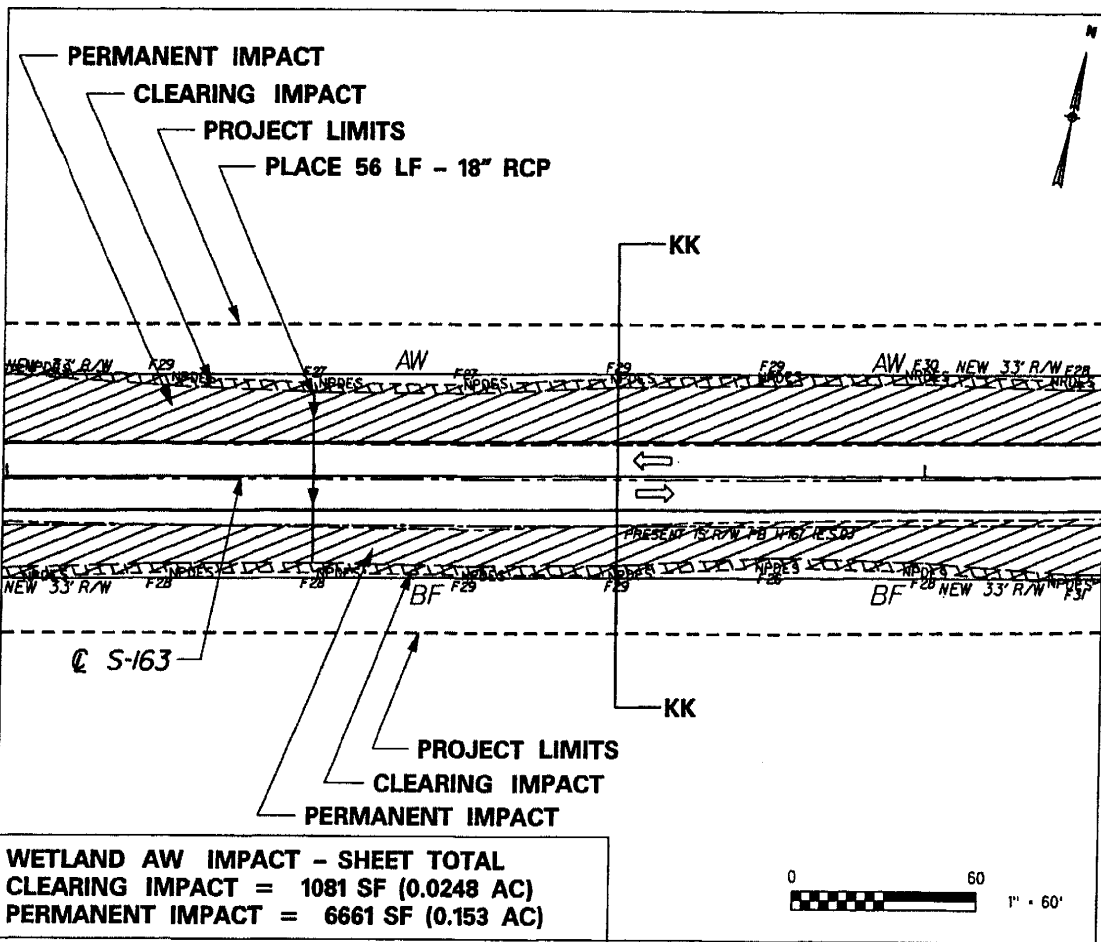


LEGEND

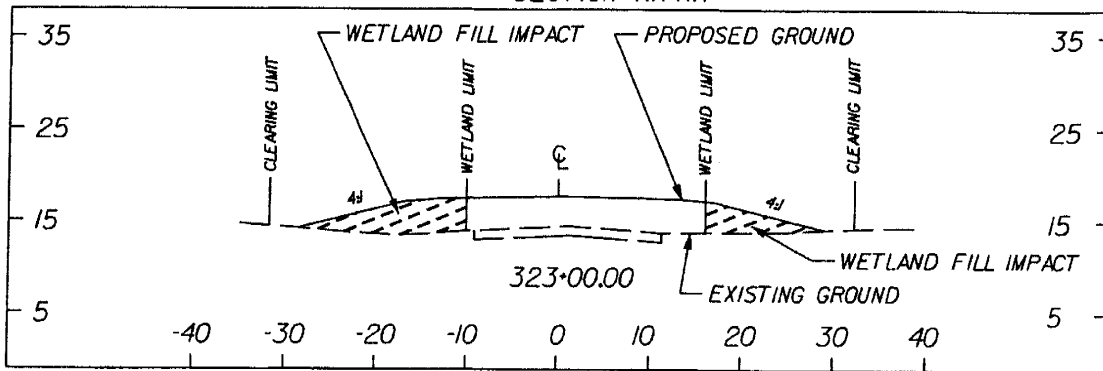
- WETLANDS LIMITS
-  WETLANDS FILL IMPACT (TEMPORARY BETWEEN TOE OF SLOPE & NPDES)
-  WETLANDS FILL IMPACT (PERMANENT)

TOTAL VOLUME OF IMPACT:
 WETLAND "AW" SEE SHEET 36
 WETLAND "BF" SEE SHEET 36



PIN 36089_SP01
WETLAND "AW, BF
S-163 SUMMERS ROAD
DORCHESTER COUNTY, SC
APPLICATION BY SCDOT
ELIGIBLE FOR FEDERAL FUNDS
DATE FEBRUARY 16, 2007
SHEET 39 OF 47



SECTION KK-KK

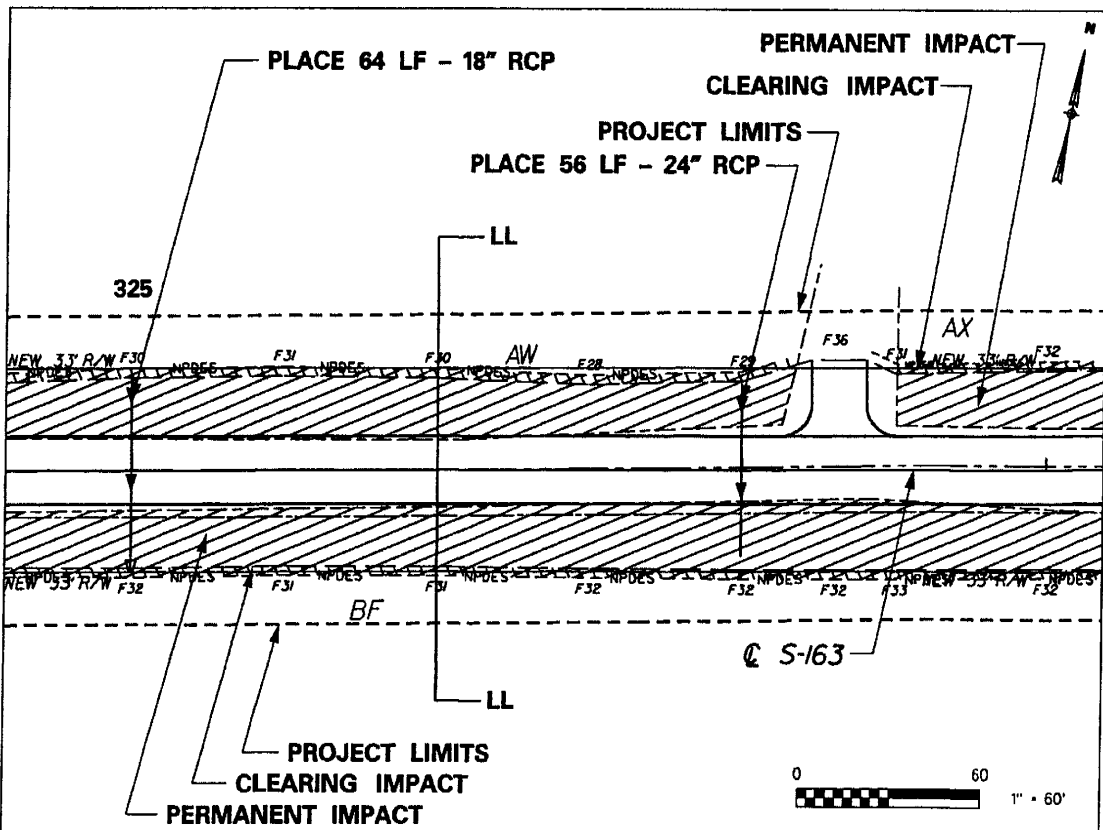


LEGEND

- WETLANDS LIMITS
-  WETLANDS FILL IMPACT (TEMPORARY BETWEEN TOE OF SLOPE & NPDES)
-  WETLANDS FILL IMPACT (PERMANENT)

TOTAL VOLUME OF IMPACT:
 WETLAND "AW" SEE SHEET 36
 WETLAND "BF" SEE SHEET 36

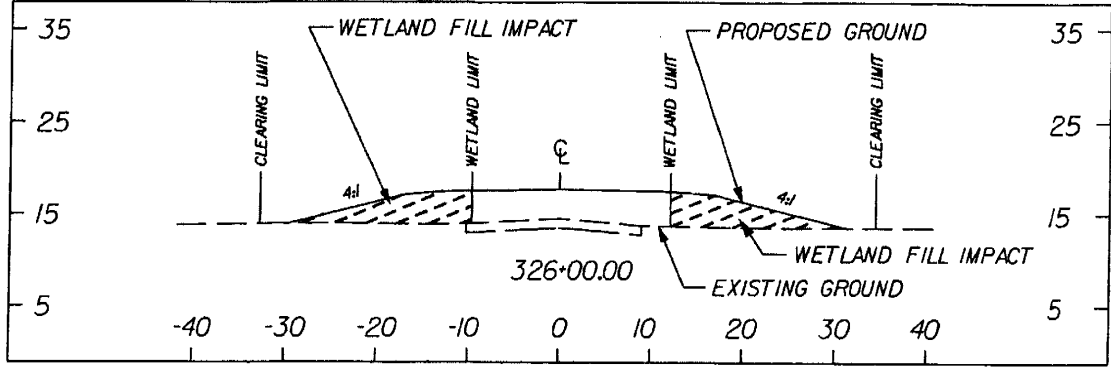
PIN 36089_SP01
WETLAND AW, BF
S-163 SUMMERS ROAD
DORCHESTER COUNTY, SC
APPLICATION BY SCDOT
ELIGIBLE FOR FEDERAL FUNDS
DATE FEBRUARY 16, 2007
SHEET 40 OF 47



WETLAND AW IMPACT - SHEET TOTAL CLEARING IMPACT = 780 SF (0.0179 AC) PERMANENT IMPACT = 4715 SF (0.108 AC)	WETLAND AX IMPACT - SHEET TOTAL CLEARING IMPACT = 206 SF (0.0047 AC) PERMANENT IMPACT = 1225 SF (0.0281 AC)
---	--

WETLAND BF IMPACT - SHEET TOTAL CLEARING IMPACT = 1080 SF (0.0248 AC) PERMANENT IMPACT = 7265 SF (0.1667 AC)

SECTION LL-LL



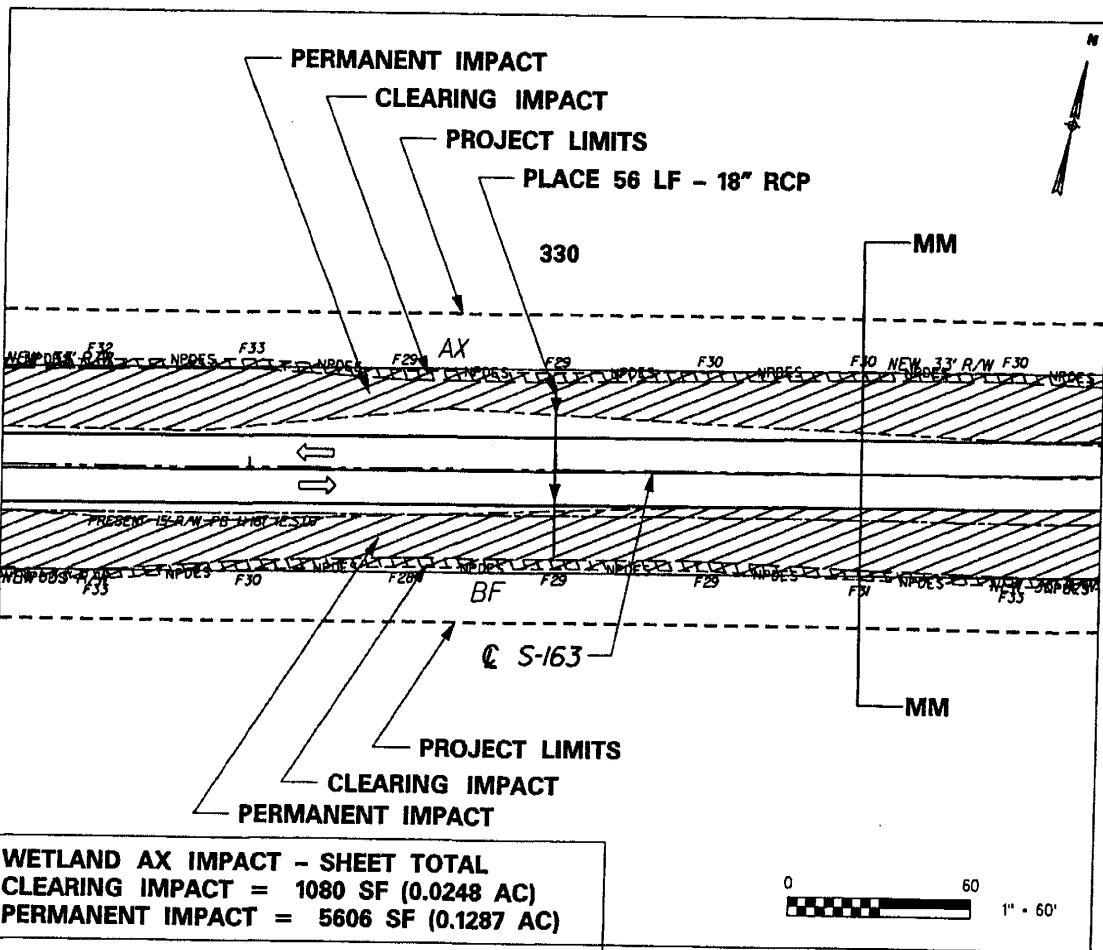
1" = 20' (VT. & HZ.)

LEGEND

- WETLANDS LIMITS
- WETLANDS FILL IMPACT (TEMPORARY BETWEEN TOE OF SLOPE & NPDES)
- WETLANDS FILL IMPACT (PERMANENT)

TOTAL VOLUME OF IMPACT:
 WETLAND "AW" SEE SHEET 36
 WETLAND "BF" SEE SHEET 36
 WETLAND "AX" 612 CY

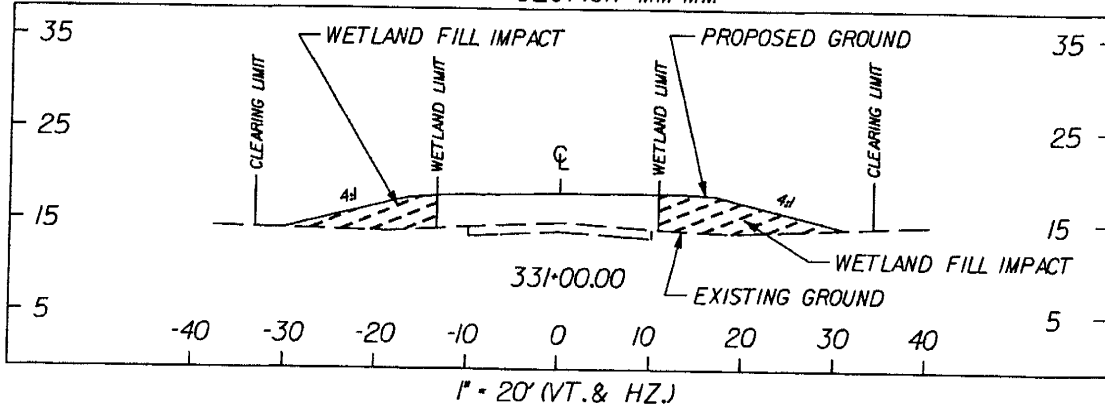
PIN 36089 SP01
WETLAND AW, AX, BF
S-163 SUMMERS ROAD
DORCHESTER COUNTY, SC
APPLICATION BY SCDOT
ELIGIBLE FOR FEDERAL FUNDS
DATE FEBRUARY 16, 2007
SHEET 41 OF 47



<p>WETLAND AX IMPACT - SHEET TOTAL CLEARING IMPACT = 1080 SF (0.0248 AC) PERMANENT IMPACT = 5606 SF (0.1287 AC)</p>
<p>WETLAND BF IMPACT - SHEET TOTAL CLEARING IMPACT = 1081 SF (0.0248 AC) PERMANENT IMPACT = 6202 SF (0.142 AC)</p>



SECTION MM-MM

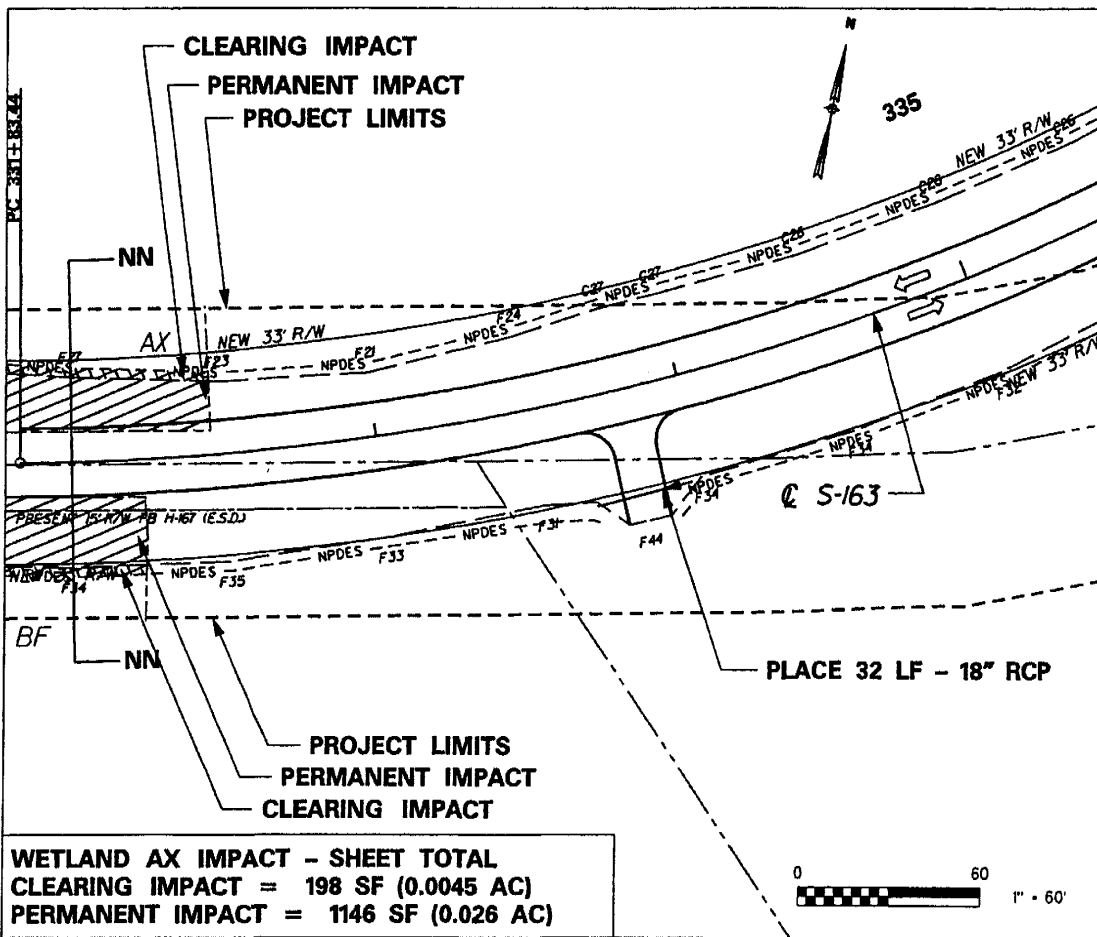


LEGEND

- WETLANDS LIMITS
- WETLANDS FILL IMPACT (TEMPORARY BETWEEN TOE OF SLOPE & NPDES)
- WETLANDS FILL IMPACT (PERMANENT)

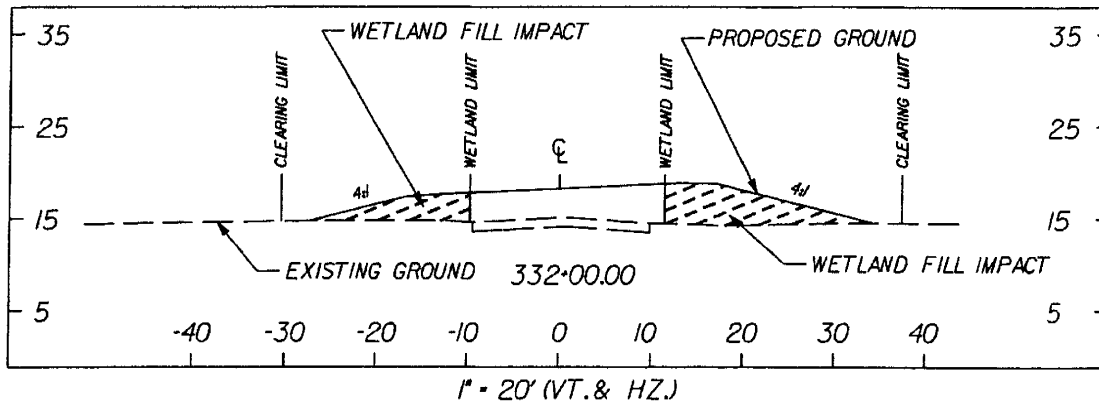
TOTAL VOLUME OF IMPACT:
 WETLAND "AX" SEE SHEET 41
 WETLAND "BF" SEE SHEET 36

PIN 36089_SP01
WETLAND AX, BF
S-163 SUMMERS ROAD
DORCHESTER COUNTY, SC
APPLICATION BY SCDOT
ELIGIBLE FOR FEDERAL FUNDS
DATE FEBRUARY 16, 2007
SHEET 42 OF 47



WETLAND AX IMPACT - SHEET TOTAL CLEARING IMPACT = 198 SF (0.0045 AC) PERMANENT IMPACT = 1146 SF (0.026 AC)
WETLAND BF IMPACT - SHEET TOTAL CLEARING IMPACT = 140 SF (0.0032 AC) PERMANENT IMPACT = 1051 SF (0.0241 AC)

SECTION NN-NN

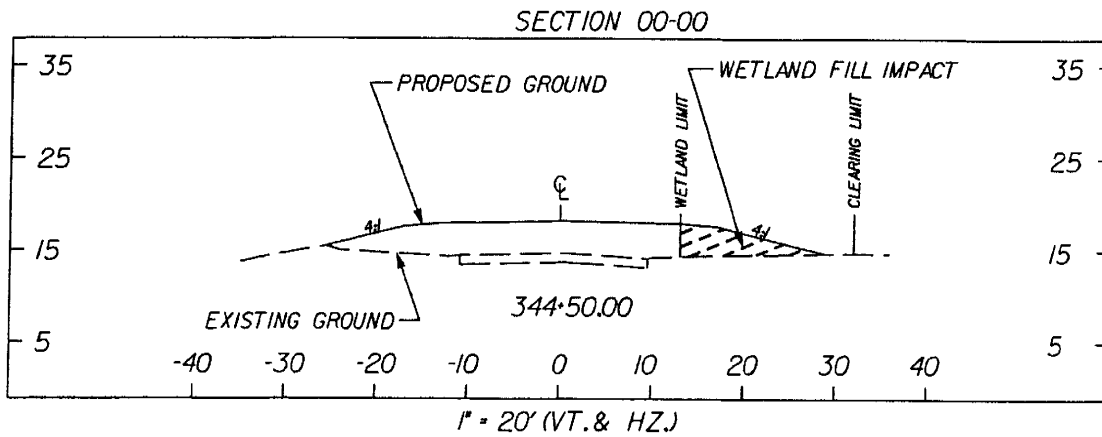
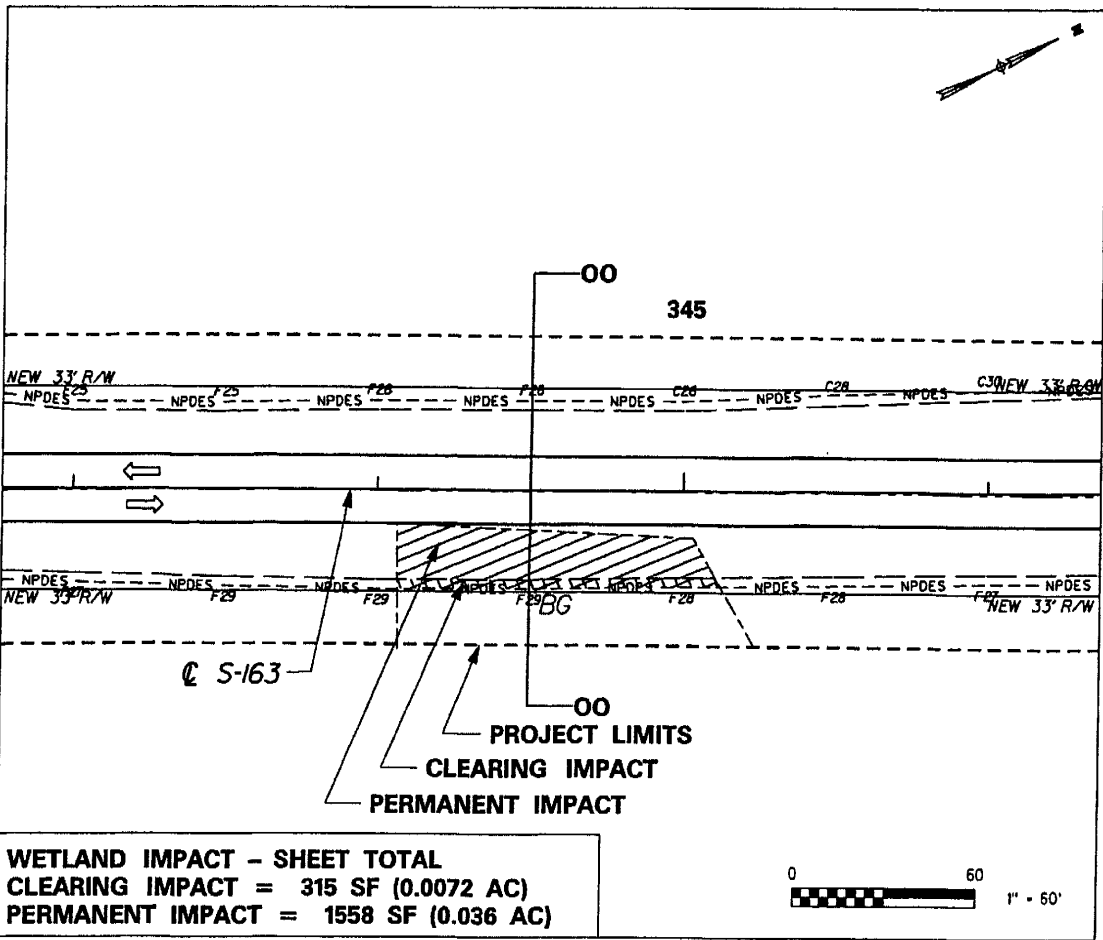


LEGEND



- WETLANDS LIMITS
- WETLANDS FILL IMPACT (TEMPORARY BETWEEN TOE OF SLOPE & NPDES)
- WETLANDS FILL IMPACT (PERMANENT)

TOTAL VOLUME OF IMPACT:
 WETLAND 'AX' SEE SHEET 41
 WETLAND 'BF' SEE SHEET 36

PIN 36089_SP01
WETLAND AX, BF
S-163 SUMMERS ROAD
DORCHESTER COUNTY, SC
APPLICATION BY SCDOT
ELIGIBLE FOR FEDERAL FUNDS
DATE FEBRUARY 16, 2007
SHEET 43 OF 47

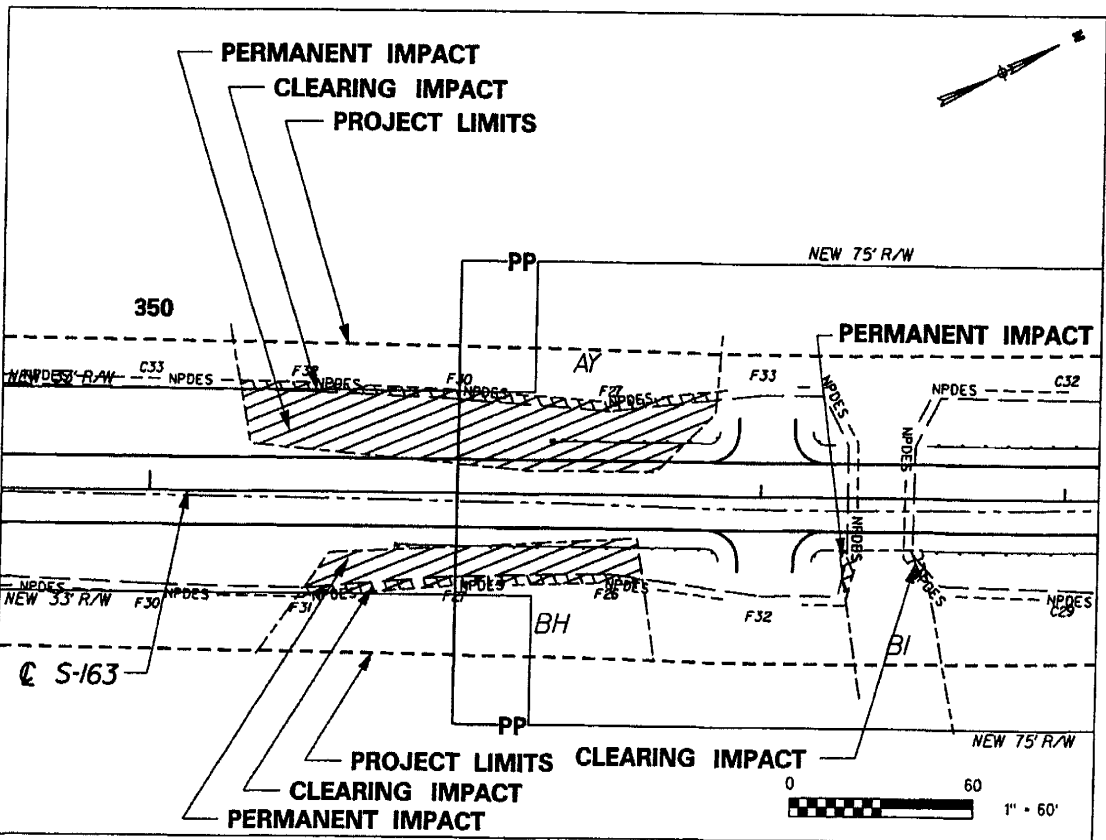


LEGEND

- WETLANDS LIMITS
-  WETLANDS FILL IMPACT (TEMPORARY BETWEEN TOE OF SLOPE & NPDES)
-  WETLANDS FILL IMPACT (PERMANENT)

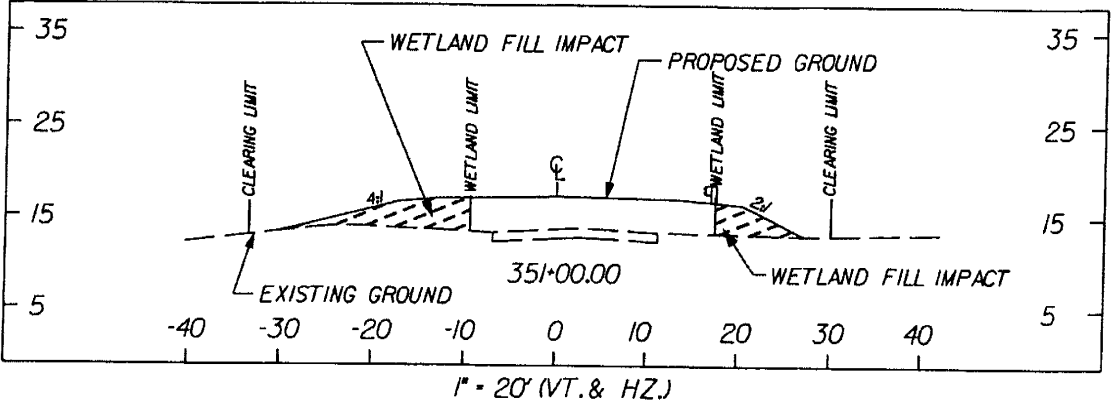
TOTAL VOLUME OF IMPACT:
WETLAND "BG" 104 CY

PIN 36089_SP01
WETLAND BG
S-163 SUMMERS ROAD
DORCHESTER COUNTY, SC
APPLICATION BY SCDOT
ELIGIBLE FOR FEDERAL FUNDS
DATE FEBRUARY 16, 2007
SHEET 44 OF 47



WETLAND AY IMPACT - SHEET TOTAL CLEARING IMPACT = 465 SF (0.0106 AC) PERMANENT IMPACT = 2921 SF (0.067 AC)	WETLAND BI IMPACT - SHEET TOTAL CLEARING IMPACT = 74 SF (0.0017 AC) PERMANENT IMPACT = 25 SF (0.0005 AC)
WETLAND BH IMPACT - SHEET TOTAL CLEARING IMPACT = 337 SF (0.0077 AC) PERMANENT IMPACT = 1106 SF (0.0253 AC)	

SECTION PP-PP

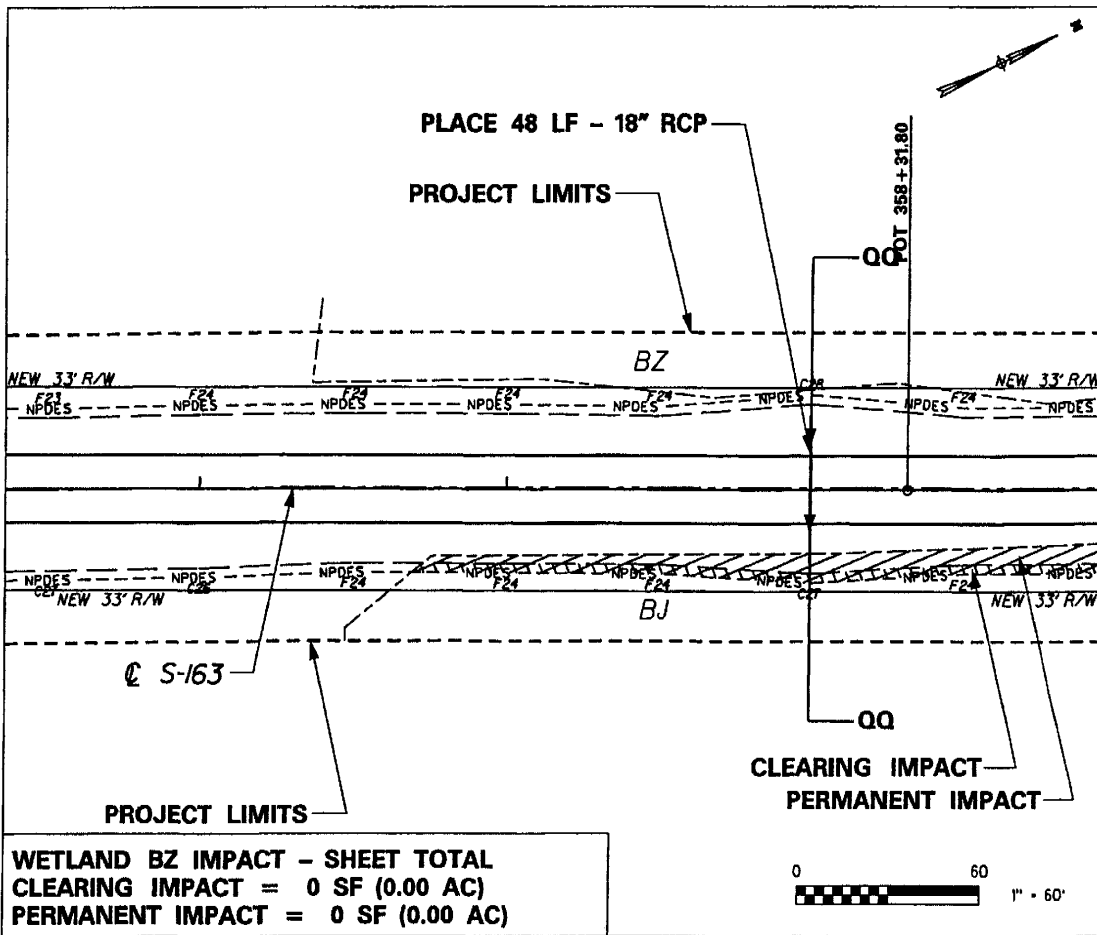


LEGEND

- WETLANDS LIMITS
- WETLANDS FILL IMPACT (TEMPORARY BETWEEN TOE OF SLOPE & NPDES)
- WETLANDS FILL IMPACT (PERMANENT)

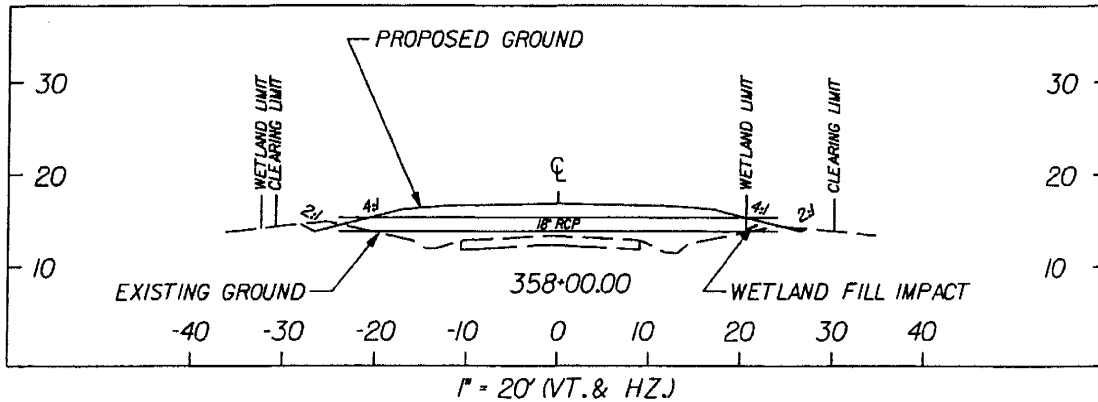
TOTAL VOLUME OF IMPACT:
 WETLAND "AY" 226 CY
 WETLAND "BH" 83 CY
 WETLAND "BI" 1 CY

PIN 36089_SP01
WETLAND AY, BH, BI
S-163 SUMMERS ROAD
DORCHESTER COUNTY, SC
APPLICATION BY SCDOT
ELIGIBLE FOR FEDERAL FUNDS
DATE FEBRUARY 16, 2007
SHEET 45 OF 47



WETLAND BZ IMPACT - SHEET TOTAL CLEARING IMPACT = 0 SF (0.00 AC) PERMANENT IMPACT = 0 SF (0.00 AC)
WETLAND BJ IMPACT - SHEET TOTAL CLEARING IMPACT = 676 SF (0.0155 AC) PERMANENT IMPACT = 1020 SF (0.023 AC)

SECTION QQ-QQ

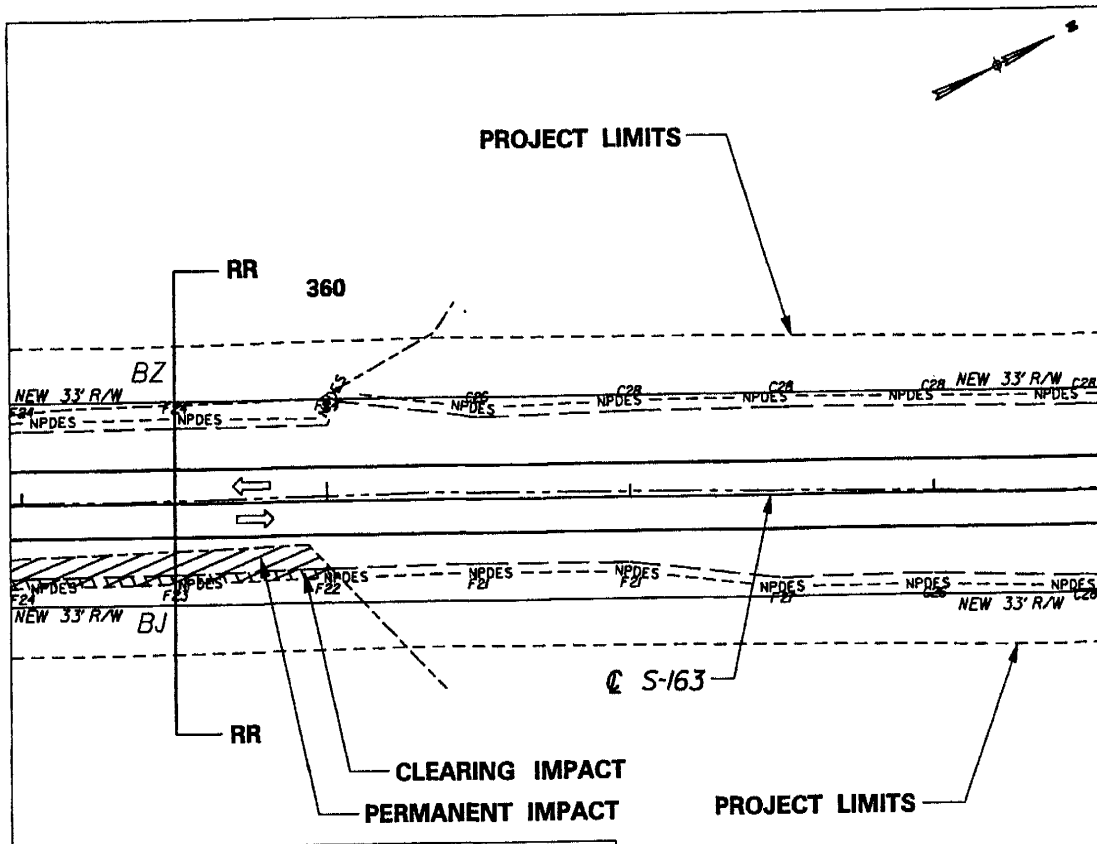


LEGEND

- WETLANDS LIMITS
- WETLANDS FILL IMPACT (TEMPORARY BETWEEN TOE OF SLOPE & NPDES)
- WETLANDS FILL IMPACT (PERMANENT)

TOTAL VOLUME OF IMPACT:
 WETLAND "BJ" 67 CY
 WETLAND "BZ" 0 CY

PIN 36089_SP01
WETLAND BJ, BZ
S-163 SUMMERS ROAD
DORCHESTER COUNTY, SC
APPLICATION BY SCDOT
ELIGIBLE FOR FEDERAL FUNDS
DATE FEBRUARY 16, 2007
SHEET 46 OF 47

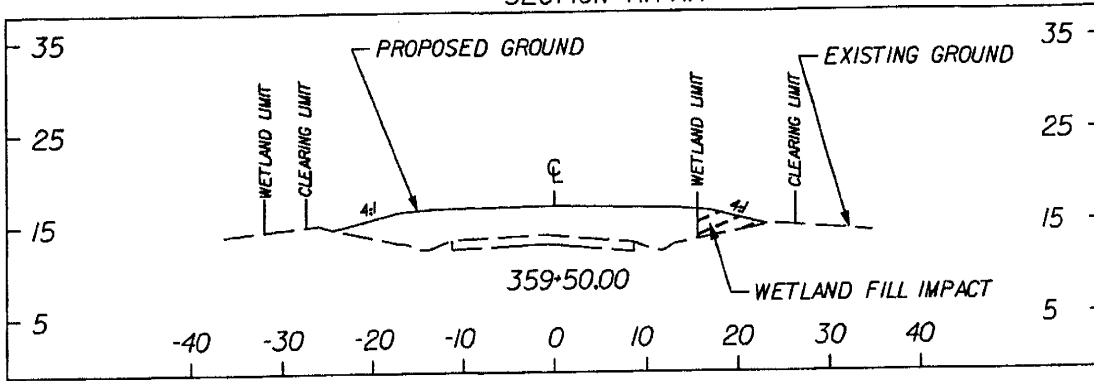


WETLAND BZ IMPACT - SHEET TOTAL
CLEARING IMPACT = 0 SF (0.00 AC)
PERMANENT IMPACT = 0 SF (0.00 AC)

WETLAND BJ IMPACT - SHEET TOTAL
CLEARING IMPACT = 319 SF (0.0073 AC)
PERMANENT IMPACT = 755 SF (0.017 AC)





SECTION RR-RR



1" = 20' (VT. & HZ.)

LEGEND

- WETLANDS LIMITS
-  WETLANDS FILL IMPACT (TEMPORARY BETWEEN TOE OF SLOPE & NPDES)
-  WETLANDS FILL IMPACT (PERMANENT)

TOTAL VOLUME OF IMPACT:
 WETLAND "BJ" SEE SHEET 46
 WETLAND "BZ" SEE SHEET 46

PIN 36089_SP01
WETLAND BJ, BZ
S-163 SUMMERS ROAD
DORCHESTER COUNTY, SC
APPLICATION BY SCDOT
ELIGIBLE FOR FEDERAL FUNDS
DATE FEBRUARY 16, 2007
SHEET 47 OF 47