
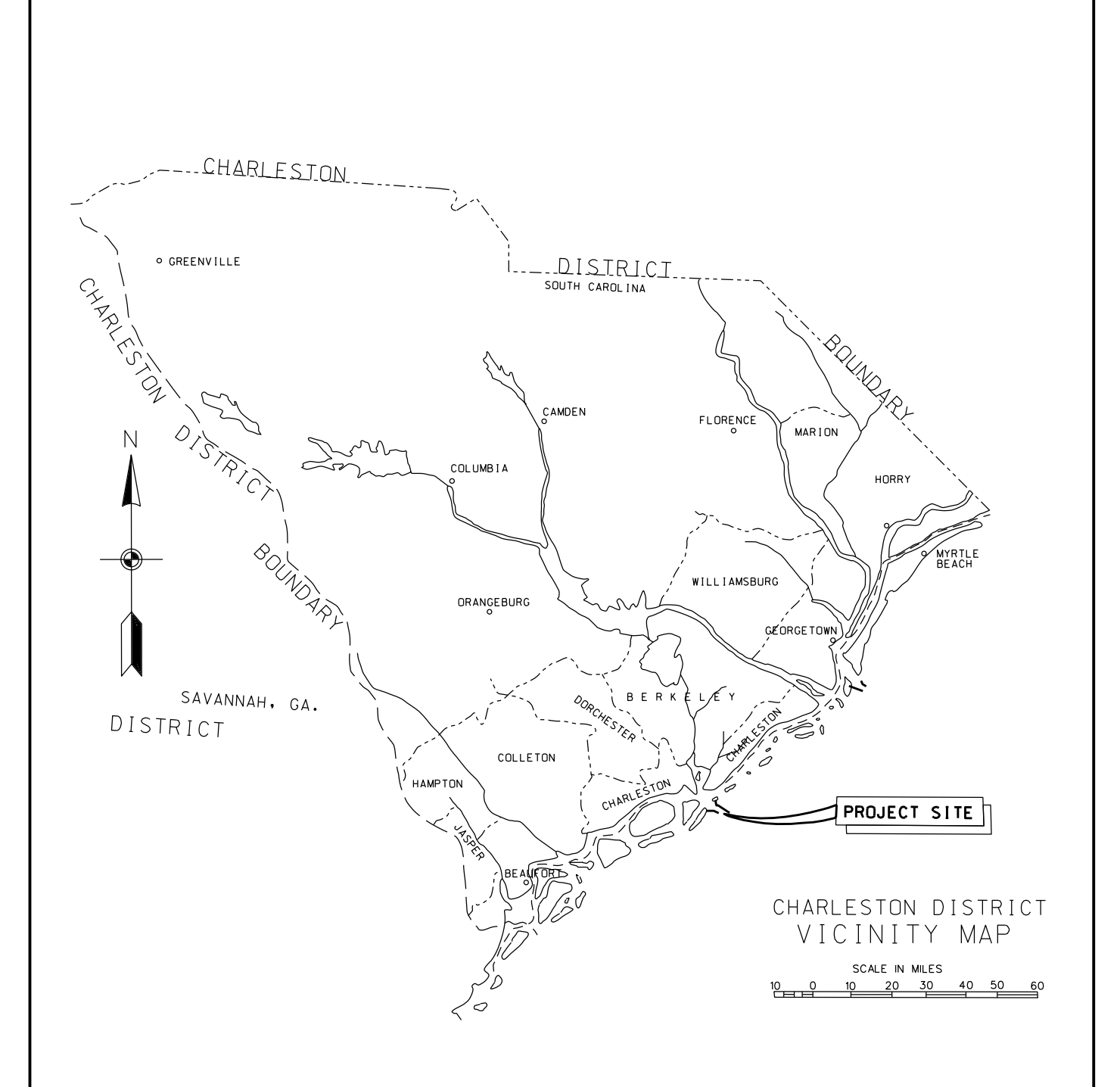
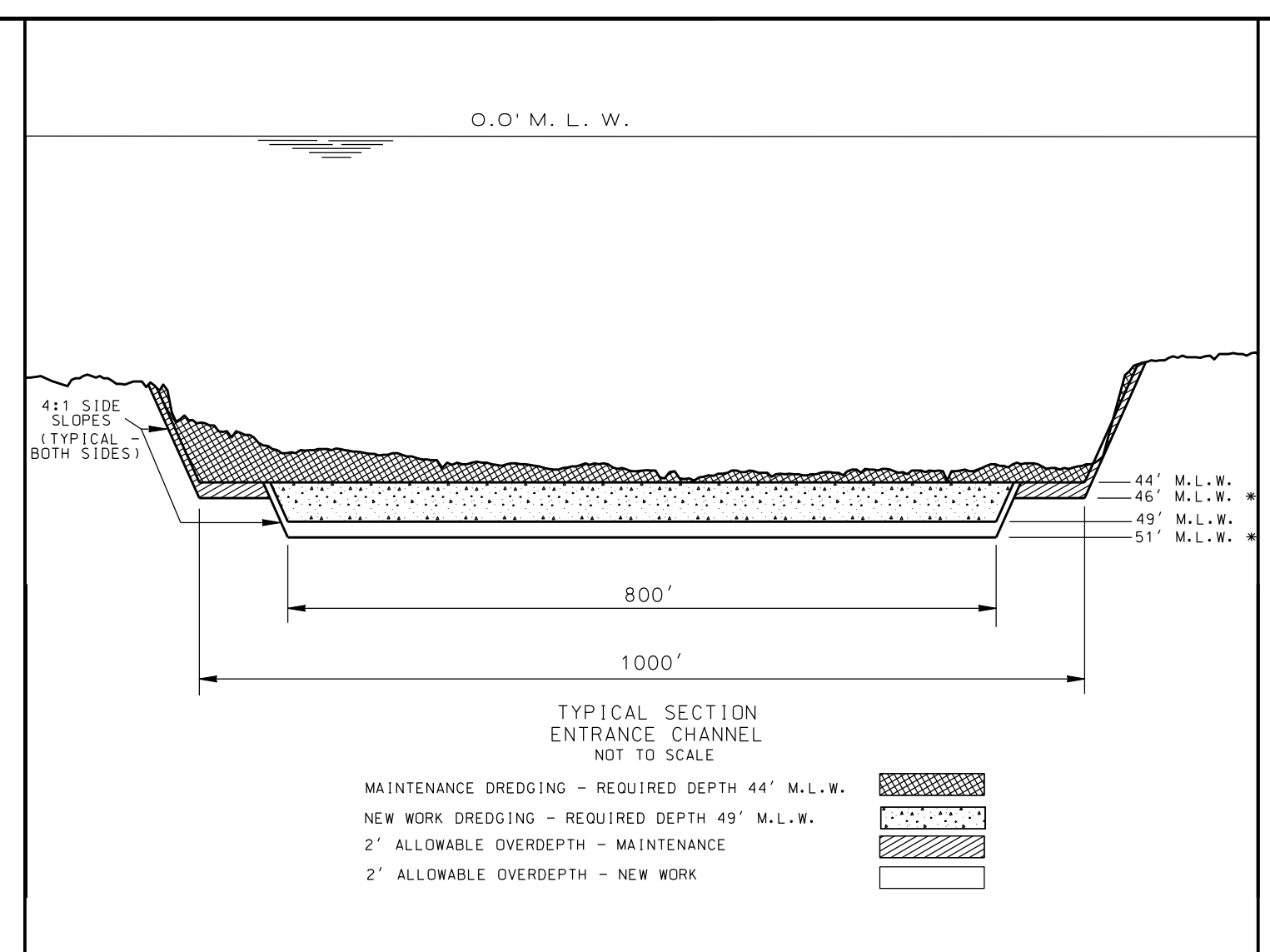


NOTES:
 1. SOUNDINGS ARE IN FEET AND TENTHS AND REFER TO MEAN LOWER LOW WATER.
 2. HORIZONTAL DATUM IS NAD 1983.
 3. THE SOUNDINGS ON THIS DRAWING ONLY INDICATE THE GENERAL CONDITION OF THE CHANNEL ON THE DATE OF SURVEY.
 4. DATE OF SURVEY: 23 JULY, 30 SEPT. 08 CONDITION



DATE	APPROVAL	DESCRIPTION

Designated by	Design No.	Date	Rev.
MRV	9230	OCT. 08	
Checked by	Checked by	Design No.	
Reviewed by	Reviewed by	Project No.	
Submitted by	Submitted by	Revision	
		Dwg. Scale: F = 200%	

CHARLESTON HARBOR
 CHARLESTON ENTRANCE PROFILE LINES
 9230
 CHARLESTON & BERKELEY COUNTIES, SOUTH CAROLINA

Submitted by:
 CHIEF, NAVIGATION SECTION
 Approval Recommended:
 CHIEF, OPERATIONS BRANCH
 Approved by:
 CHIEF, TECHNICAL SERVICES DIVISION

SHEET REFERENCE NUMBER
 SHEET 1 OF 16