



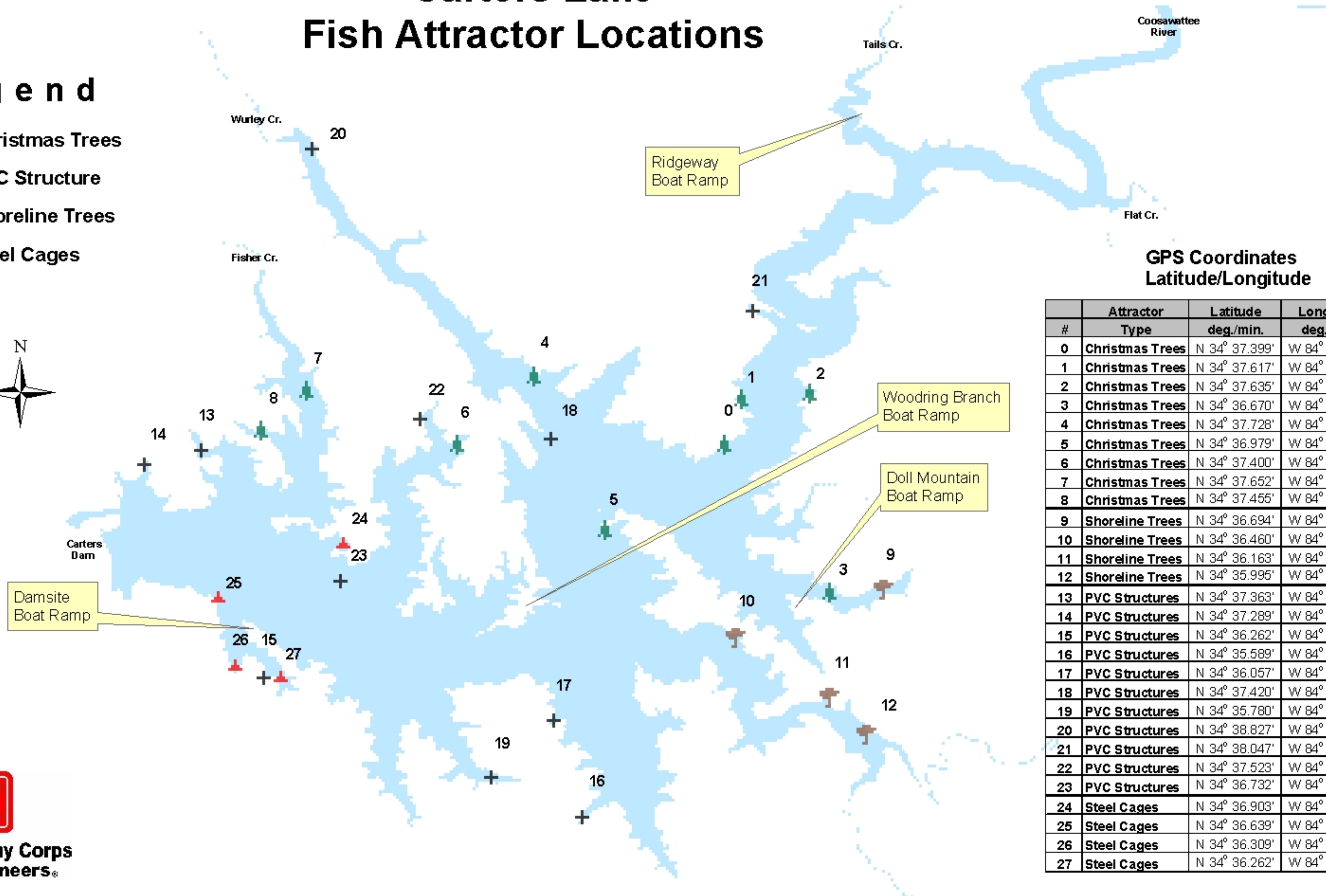
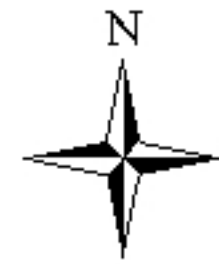


# Carters Lake Fish Attractor Locations

## Legend

-  Christmas Trees
-  PVC Structure
-  Shoreline Trees
-  Steel Cages



## GPS Coordinates Latitude/Longitude

#	Attractor Type	Latitude deg./min.	Longitude deg./min.
0	Christmas Trees	N 34° 37.399'	W 84° 37.215'
1	Christmas Trees	N 34° 37.617'	W 84° 37.136'
2	Christmas Trees	N 34° 37.635'	W 84° 36.809'
3	Christmas Trees	N 34° 36.670'	W 84° 36.715'
4	Christmas Trees	N 34° 37.728'	W 84° 38.145'
5	Christmas Trees	N 34° 36.979'	W 84° 37.792'
6	Christmas Trees	N 34° 37.400'	W 84° 38.521'
7	Christmas Trees	N 34° 37.652'	W 84° 39.241'
8	Christmas Trees	N 34° 37.455'	W 84° 39.460'
9	Shoreline Trees	N 34° 36.694'	W 84° 36.463'
10	Shoreline Trees	N 34° 36.460'	W 84° 37.178'
11	Shoreline Trees	N 34° 36.163'	W 84° 36.723'
12	Shoreline Trees	N 34° 35.995'	W 84° 36.544'
13	PVC Structures	N 34° 37.363'	W 84° 39.758'
14	PVC Structures	N 34° 37.289'	W 84° 40.027'
15	PVC Structures	N 34° 36.262'	W 84° 39.374'
16	PVC Structures	N 34° 35.589'	W 84° 37.903'
17	PVC Structures	N 34° 36.057'	W 84° 38.053'
18	PVC Structures	N 34° 37.420'	W 84° 38.057'
19	PVC Structures	N 34° 35.780'	W 84° 38.352'
20	PVC Structures	N 34° 38.827'	W 84° 39.224'
21	PVC Structures	N 34° 38.047'	W 84° 37.079'
22	PVC Structures	N 34° 37.523'	W 84° 36.688'
23	PVC Structures	N 34° 36.732'	W 84° 39.078'
24	Steel Cages	N 34° 36.903'	W 84° 39.061'
25	Steel Cages	N 34° 36.639'	W 84° 39.677'
26	Steel Cages	N 34° 36.309'	W 84° 39.596'
27	Steel Cages	N 34° 36.262'	W 84° 39.369'



US Army Corps  
of Engineers®