













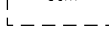















































# LEGEND

- Anchorage Area 
- Anchoring Prohibited 
- Arrival Area 
- Square Beacon 
- Triangle Beacon 
- Bouys:
  - Can (green) 
  - Can (green lighted) 
  - Nun (red) 
  - Nun (red lighted) 
  - Junction Bouy 
  - Cautionary Bouy 
  - Federal Mooring Bouy 
- Campground 
- Mooring Cell 
- Cemetery 
- Coast Guard Station 
- Church 
- Cliff 
- COE Guage 
- Crane 
- Dock 
- Diff. Outfall Pipe 
- Dolphin 
- Federal Road Sign 
- Ferry Crossing 
- Fleeting Area 
- Flow Arrow 
- GEOGRAPHY INFORMATION:
  - Land above project pool. 
  - Water with less than 9 feet depth of poolstage. 
  - Water with a depth of nine feet or more at poolstage. 
  - Ice Piers 
  - Intake 

- Interstate Highway Sign 
- Levee 
- U. S. Navigation Lights:
  - Light & Daymark Right Descending Bank (Green) 
  - Light & Daymark Left Descending Bank (Red) 
  - Cautionary Light (Amber) 
- Marina 
- National Weather Station 
- Pipeline Submerged 
- Accurate Position 
- Power Crossing 
- Launching Ramp 
- Restricted Areas, above and below dam, and other designated areas. 
- Rocky Bottom 
- Sailing Line 
- School 
- Stony Shore 
- Submarine Cable 
- Swamp 
- Tank 
- Towers 
- Tree 
- Warf (Paved Landing) 
- Well On Shore 
- Well Underwater 
- Wrecks:
  - Sunken Wreck 
  - Sunken Wreck (Depth Unknown) 
  - Sunken Wreck (Visible) 


# REGULATORY MARKERS



**SWIM AREA**

BOAT EXCLUSION AREA

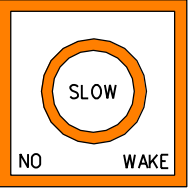
EXPLANATION MAY BE PLACED OUTSIDE THE CROSSED DIAMOND SHAPE SUCH AS CAN, RAPIDS, SWIM AREA, ETC.



**ROCK**

DANGER

THE NATURE OF DANGER MAY BE INDICATED INSIDE THE DIAMOND SHAPE SUCH AS ROCK, WRECK, SHOAL, DAM, ETC.

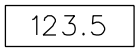


**SLOW**

NO WAKE

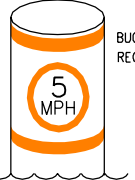
CONTROLLED AREA

TYPE OF CONTROL IS INDICATED IN THE CIRCLE SUCH AS SLOW, NO WAKE, ANCHORING, ETC.




123.5

MILE BOARD



5 MPH

BUOY USED TO DISPLAY REGULATORY MARKERS




DANGER  
DAM


MAY SHOW WHITE LIGHT  
MAY BE LETTERED

# AIDS TO NAVIGATION


STARBOARD SIDE



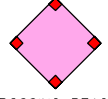
LIGHTED BUOY




NUN



TR  
PASSING BEACON



CROSSING BEACON



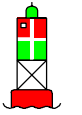
CROSSING BEACON

JUNCTION


PREFERRED CHANNEL TO STARBOARD

TOPMOST BAND RED


WHITE OR RED LIGHTS



LIGHTED

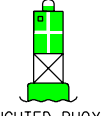


NUN




JR


PORT SIDE



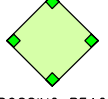
LIGHTED BUOY




CAN



SG  
PASSING BEACON



CROSSING BEACON



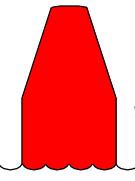
CROSSING BEACON

SOLID RED AND SOLID GREEN BUOYS

MAY SHOW RED REFLECTOR OR LIGHT

USUALLY FOUND IN PAIRS

PASS BETWEEN THESE BUOYS



STARBOARD SIDE

LOOKING DOWNSTREAM

PORT SIDE

LATERAL SYSTEM

