





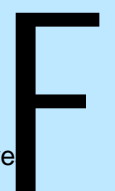



Central City

Figure 1 - 5. Relevant Federal and Non-Federal Projects

Project Locations

-  Project Locations
-  Limited Access
-  Highway
-  Local Roads
-  Major Railroad Lines
-  Airport Area
-  Lake
-  Rivers
-  Study Area
-  Local Park or Recreation Area
-  State Park
-  Military Installation



1 - Lewisville Lake	5 - Joe Pool Lake	9 - Tarrant County College	13 - Riverside Oxbow
2 - Grapevine Lake	6 - Benbrook Lake	10 - Radio Shack Headquarters	14 - Beech Street Dam
3 - Dallas Floodway	7 - Lake Worth	11 - Pier 1 Headquarters	15 - Tarrant Regional Water District
4 - Dallas Floodway Extension	8 - Eagle Mountain Lake	12 - Riverside Drive Levee	



US Army Corps of Engineers
Fort Worth District

ATTENTION

This product is reproduced from geospatial information prepared by the U.S. Army Corps of Engineers. GIS data and product accuracy may vary. They may be: developed from sources of differing accuracy, accurate only at certain scales, based on modeling or interpretation, incomplete while being created or revised, etc... Using GIS products for purposes other than those for which they were created may yield inaccurate or misleading results. The Corps of Engineers reserves the right to correct, update, modify, or replace GIS products without notification. For more information contact the Fort Worth District Planning office.
5/19/2005 at 2:42:29 PM