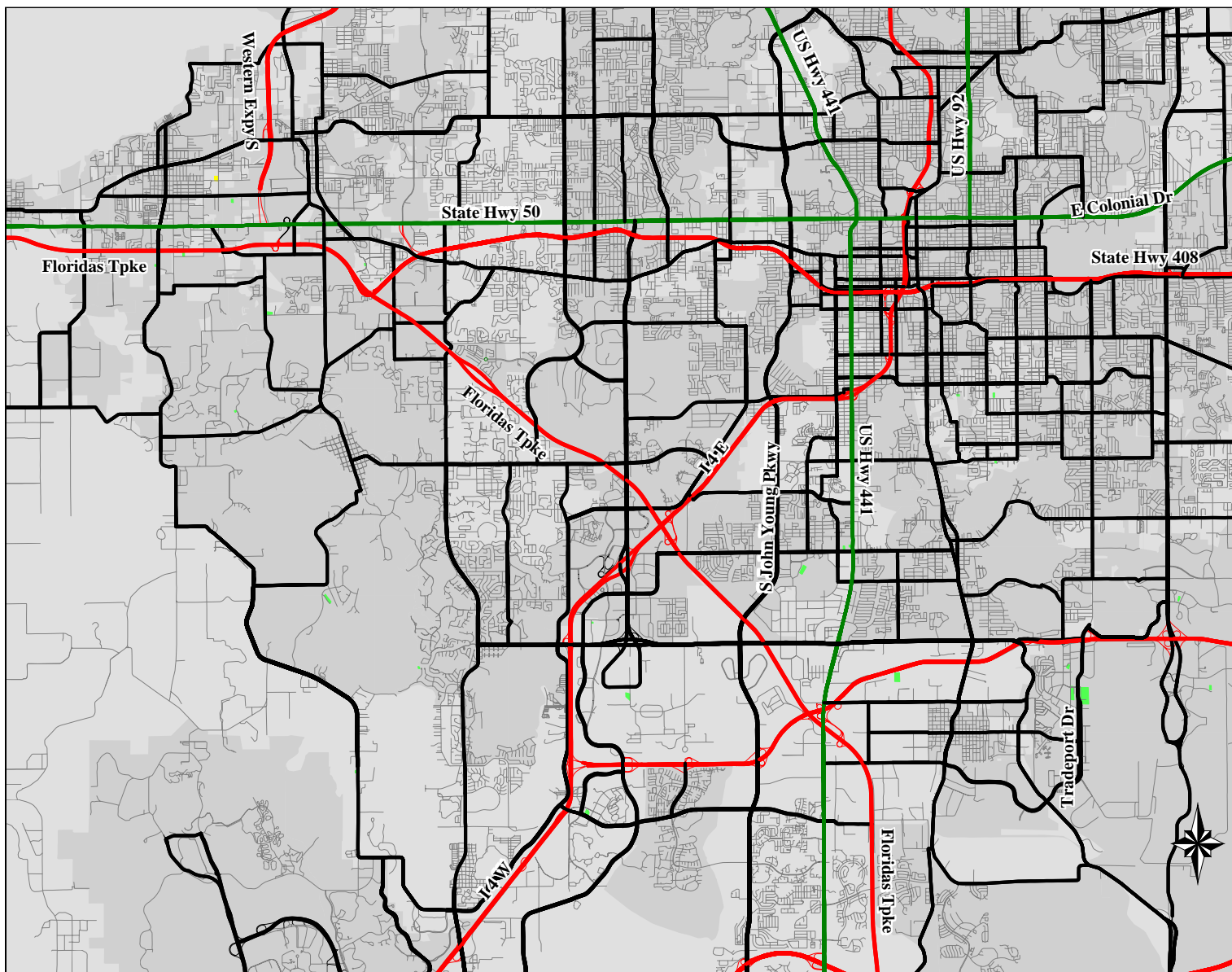
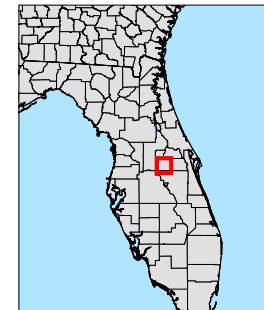


# FEMA-1561-DR, Florida

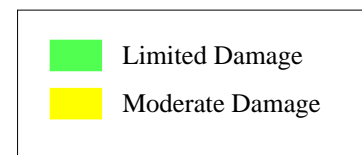
## Imagery Derived Assessment - Orange, FL as of 9/28/2004



Location Map



Legend



Estimated Number in Damage Area:

Population:            Housing Units:

**LD: 75**

**LD: 30**

**MD: 7**

**MD: 2**



**FEMA**

ITS Mapping and Analysis Center  
Washington, DC  
9/29/2004 -- 04:37:17 EDT

**LIMITED DAMAGE:** Generally superficial damage to solid structures (e.g., loss of tiles or roof shingles); some mobile homes and light structures are damaged or displaced.

**MODERATE DAMAGE:** Solid structures sustain exterior damage (e.g., missing roofs or roof segments); some mobile homes and light structures are destroyed, many are damaged or displaced.