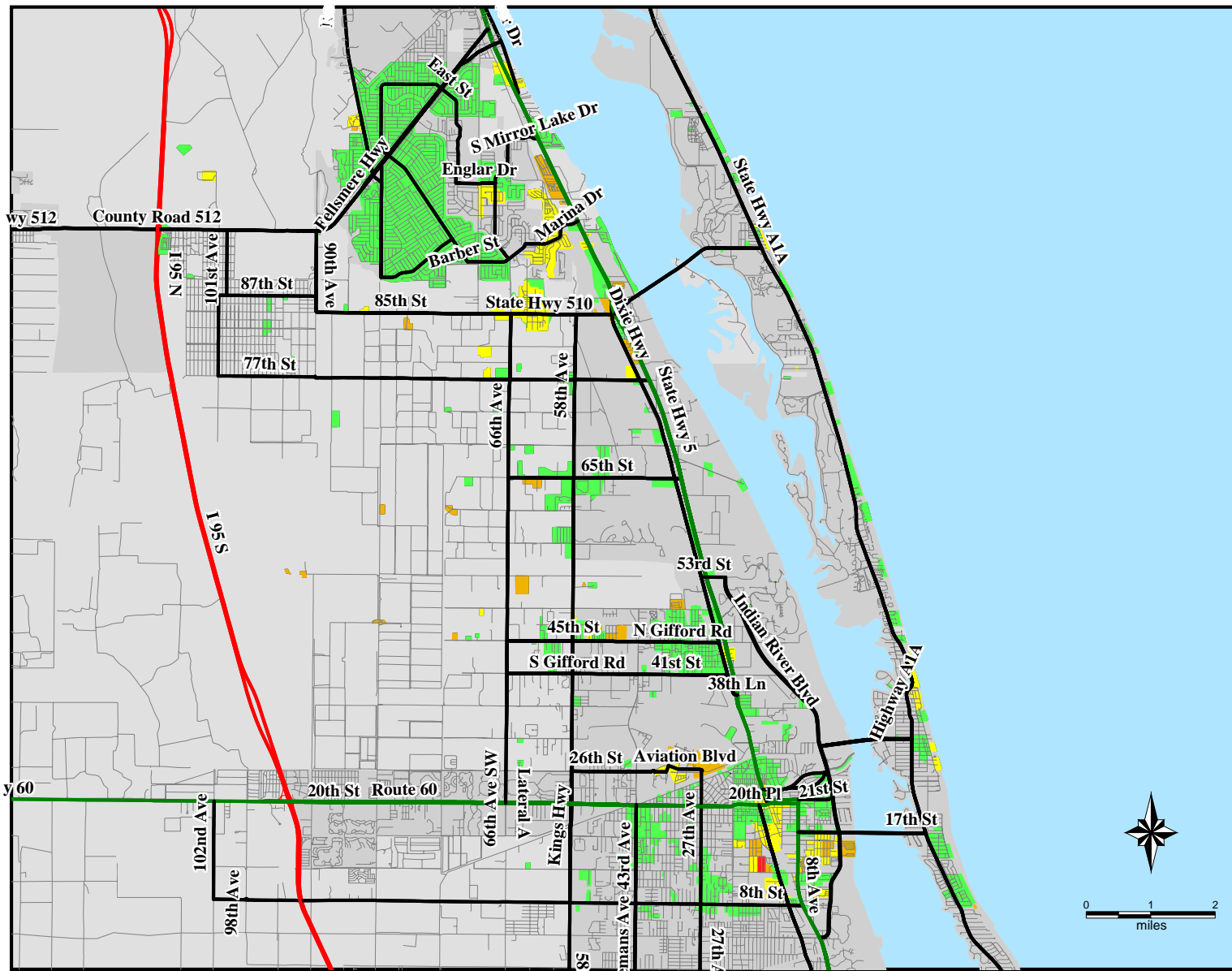
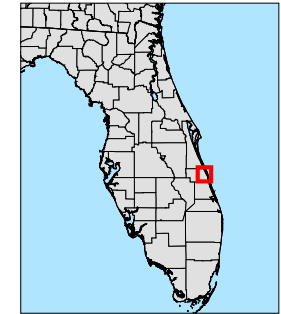


FEMA-1561-DR, Florida

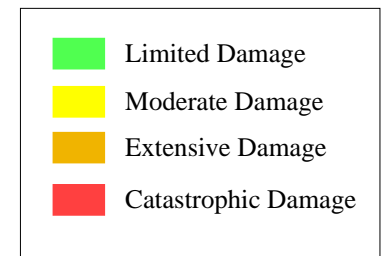
Imagery Derived Assessment - Indian River, FL as of 9/28/2004



Location Map



Legend



Estimated Number in Damage Area:

Population:	Housing Units:
LD: 8067	LD: 4224
MD: 2331	MD: 1339
ED: 1756	ED: 906
CD: 37	CD: 20

LIMITED DAMAGE: Generally superficial damage to solid structures (e.g., loss of tiles or roof shingles); some mobile homes and light structures are damaged or displaced.

MODERATE DAMAGE: Solid structures sustain exterior damage (e.g., missing roofs or roof segments); some mobile homes and light structures are destroyed, many are damaged or displaced.

EXTENSIVE DAMAGE: Some solid structures are destroyed; most sustain exterior and interior damage (e.g., roofs missing, interior walls exposed), most mobile homes and light structures are destroyed.

CATASTROPHIC DAMAGE: Most solid and all light or mobile structures destroyed.



ITS Mapping and Analysis Center
Washington, DC

9/29/2004 -- 03:35:50 EDT