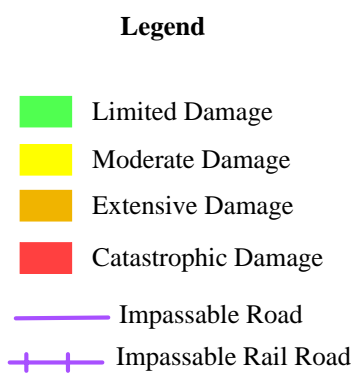
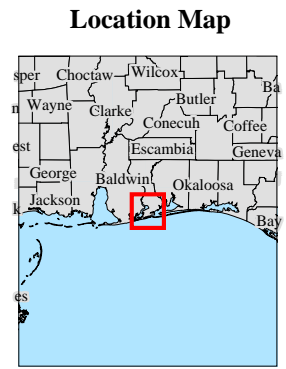
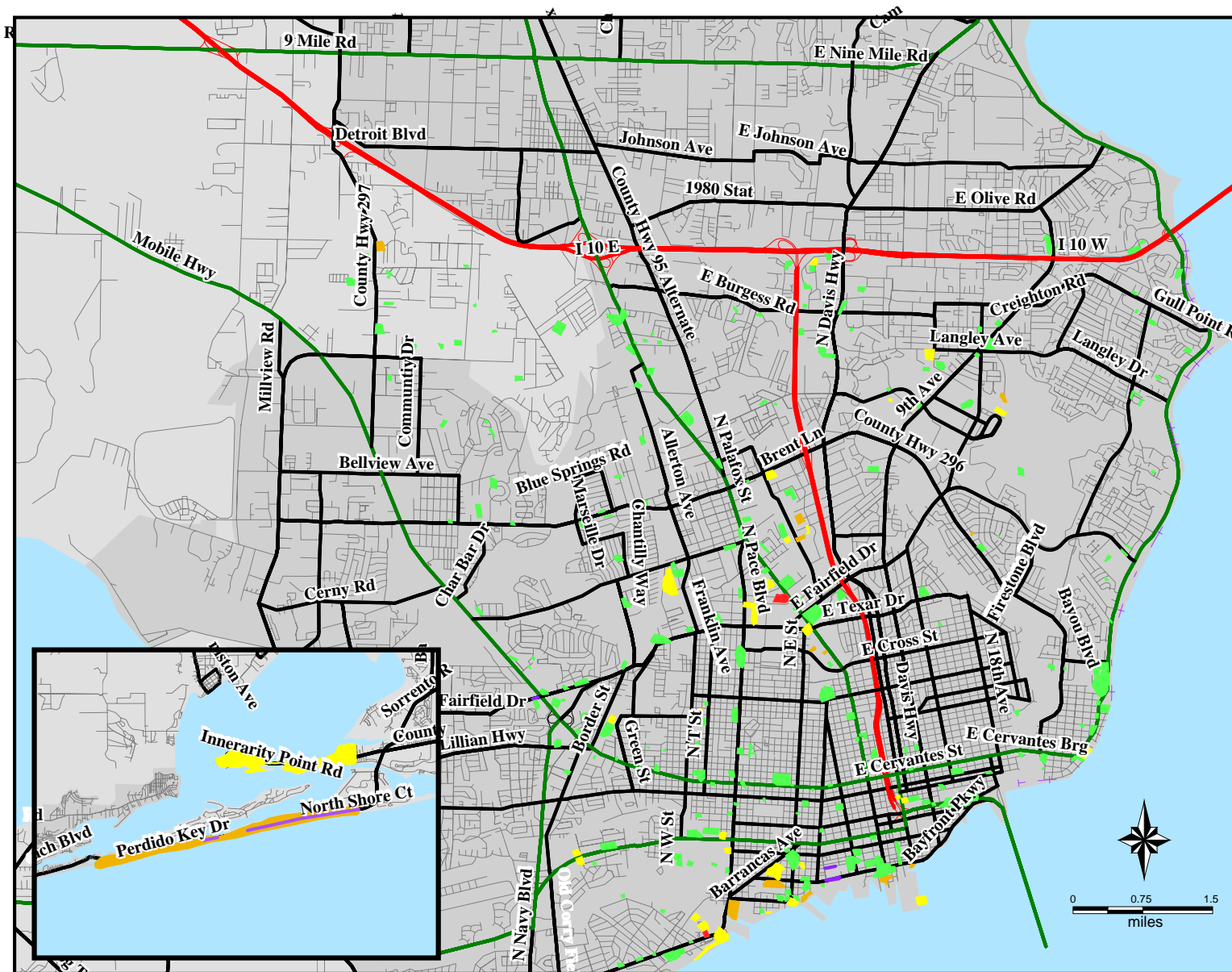


# FEMA-1551-DR, Florida

## Imagery Derived Assessment - Escambia, FL / Baldwin, AL as of 09/18/2004



**Baldwin, AL Estimated Number in Damage Area:**

Population:	Housing Units:
<b>ED: 168</b>	<b>ED: 441</b>

**Escambia, FL Estimated Number in Damage Area:**

Population:	Housing Units:
<b>LD: 2227</b>	<b>LD: 1008</b>
<b>MD: 2731</b>	<b>MD: 1161</b>
<b>ED: 2062</b>	<b>ED: 854</b>
<b>CD: 37</b>	<b>CD: 20</b>

**LIMITED DAMAGE:** Generally superficial damage to solid structures (e.g., loss of tiles or roof shingles); some mobile homes and light structures are damaged or displaced.

**MODERATE DAMAGE:** Solid structures sustain exterior damage (e.g., missing roofs or roof segments); some mobile homes and light structures are destroyed, many are damaged or displaced.

**EXTENSIVE DAMAGE:** Some solid structures are destroyed; most sustain exterior and interior damage (e.g., roofs missing, interior walls exposed), most mobile homes and light structures are destroyed.

**CATASTROPHIC DAMAGE:** Most solid and all light or mobile structures destroyed.



ITS Mapping and Analysis Center  
Washington, DC  
09/18/2004 -- 03:17:52 EDT