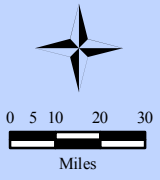
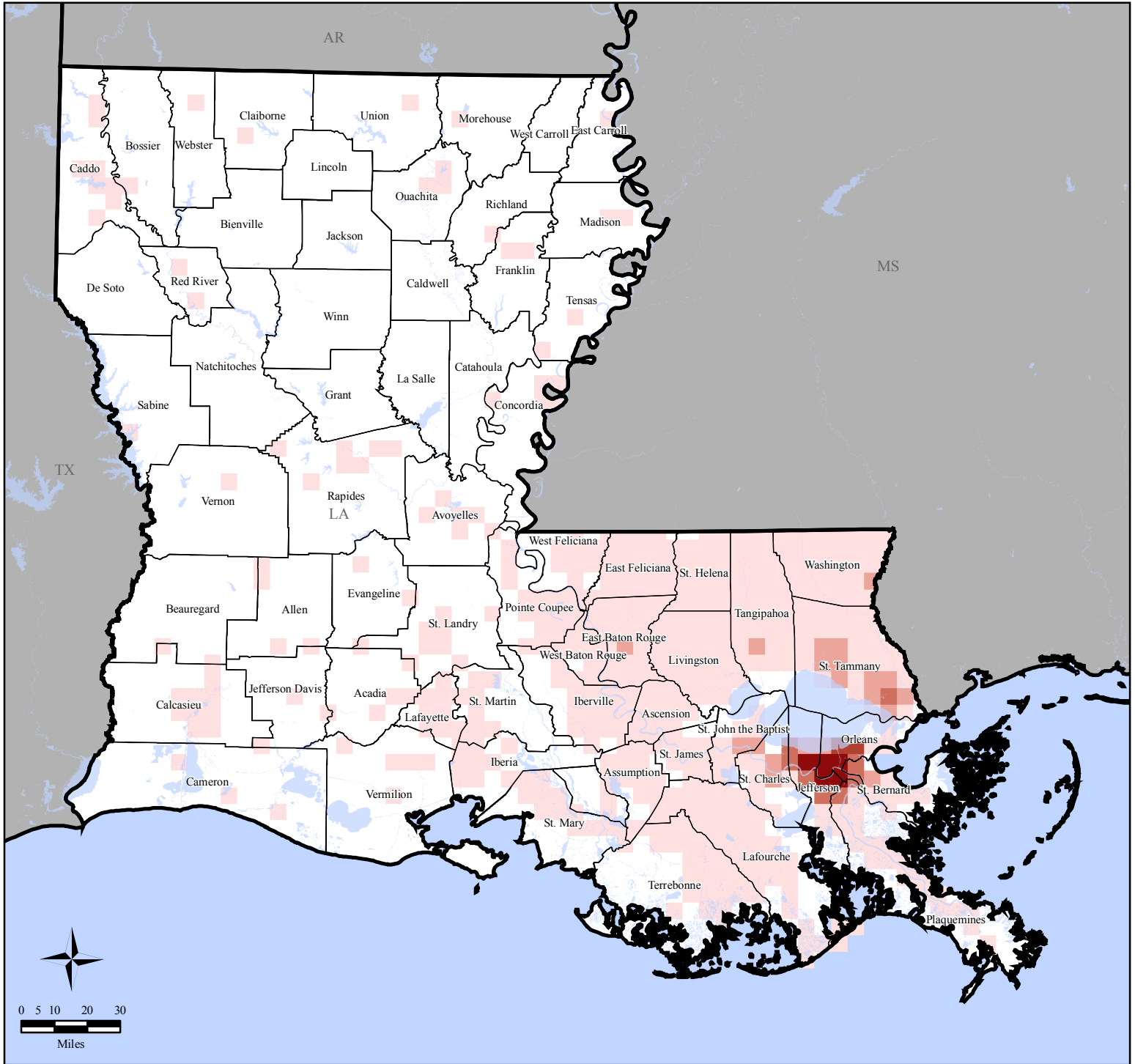
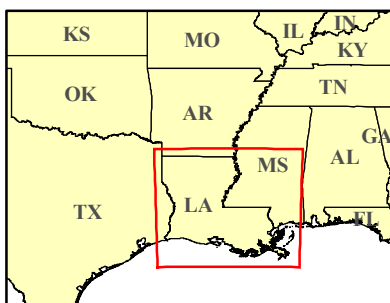


Individual Applicants Density for Louisiana as of 09/11/05 at 24:00 EDT



Location Map



Legend

Individual Applicants Density

Applicants / 25 sq mi

- 1 - 2,210
- 2,211 - 8,791
- 8,792 - 20,978
- 20,979 - 33,481
- 33,481 - 102,993



FEMA

*ITS Mapping and Analysis Center
Washington, DC
09/13/05 -- 06:00:00 EDT*