



# North Slope Areawide 2001 Tract Map No. 1 of 6


**Apparent High Bidders**

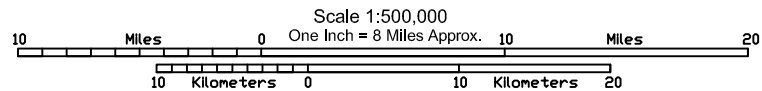
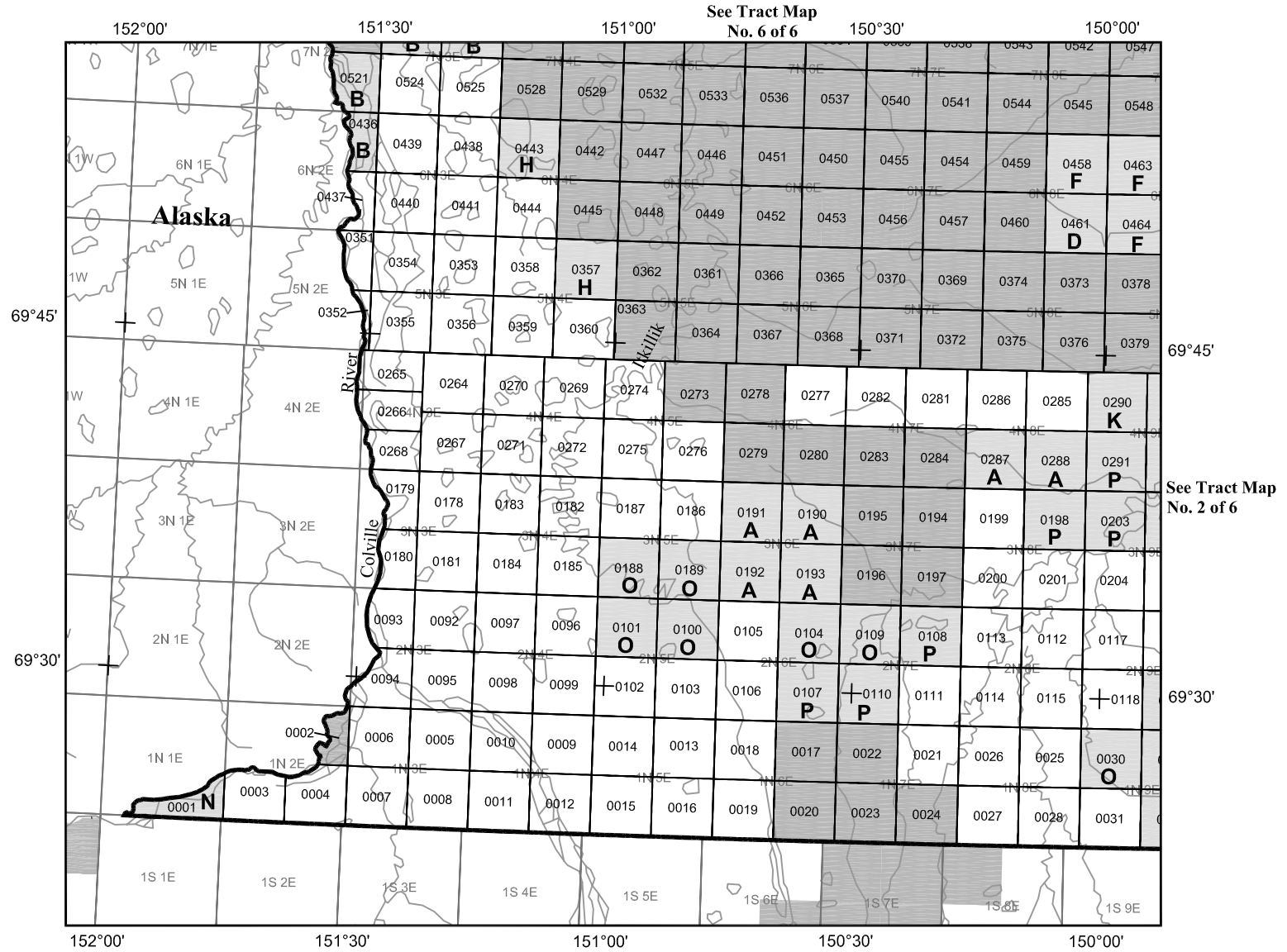
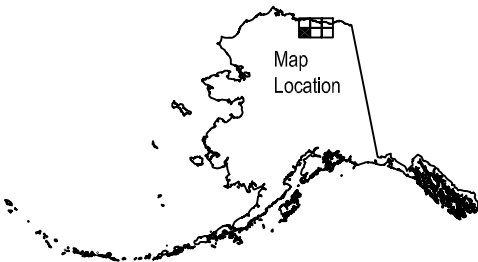
- A = Anadarko Petroleum Corp.
- B = AVCG, LLC
- C = BP Exploration (Alaska) Inc.
- D = Chevron U.S.A. Inc.
- E = D. Gilbertson, R. Wagner, V.P. Gavora
- F = J. A. Bachner, K. Forsgren, D. Feddersen
- G = James D. Weeks
- H = John W. Sutherland, Jr.
- I = M. Erickson, D. Donkel, S. Riggs
- J = Phillips AK, BP Exploration
- K = Phillips AK, Chevron, Anadarko Pet.
- L = Phillips AK, Phillips Alpine AK, Anadarko Pet.
- M = Phillips Alaska, Inc.
- N = R3 Exploration Corporation
- O = SWEPI, LP
- P = Union Oil Company Of California

**A** = LEASED

 Sale Boundary

 State Acreage

 Currently Leased State Acreage (As of Aug. 1, 2001)






This Is Not An Official Tract Map. For Informational Purposes Only.

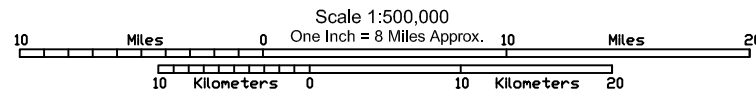
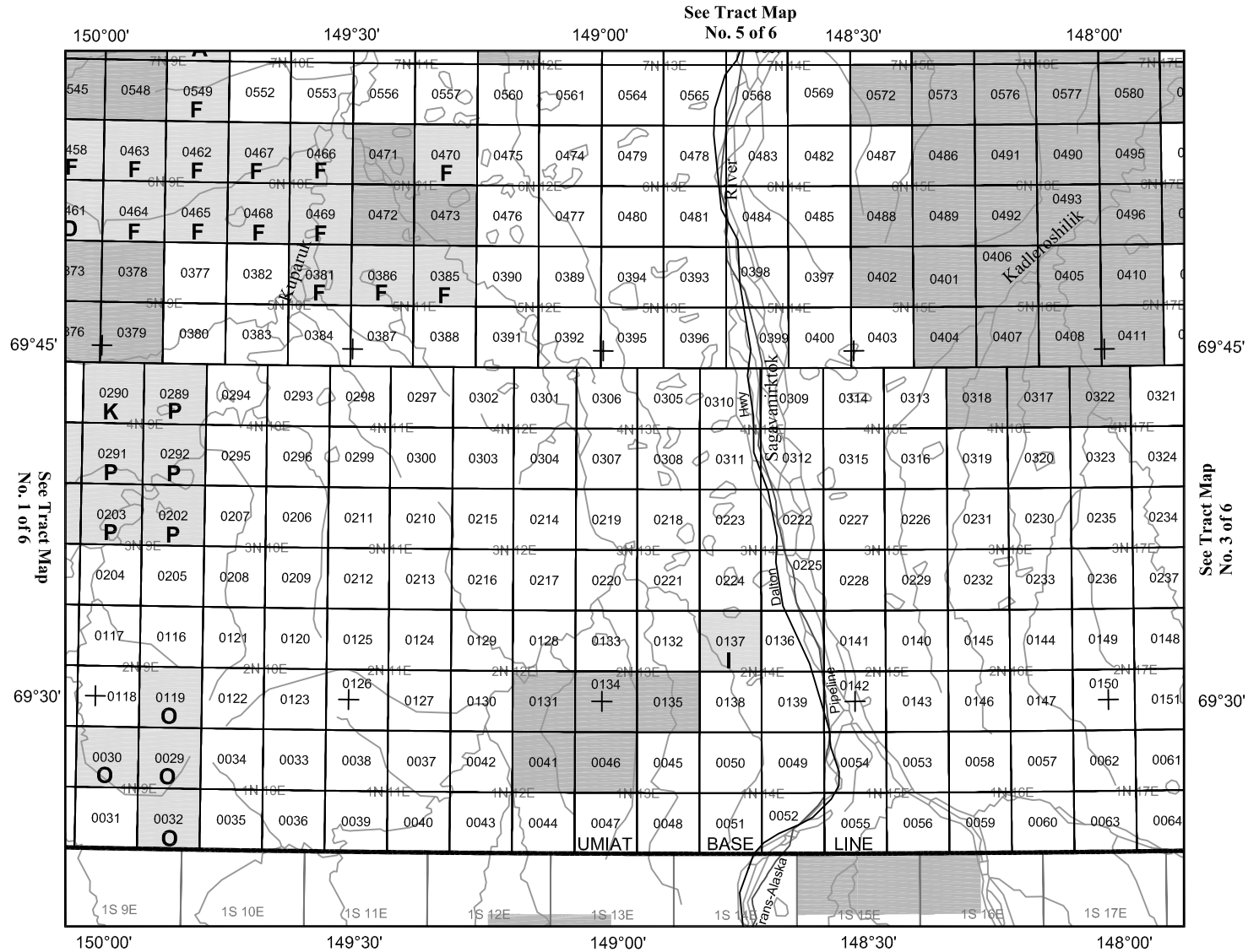
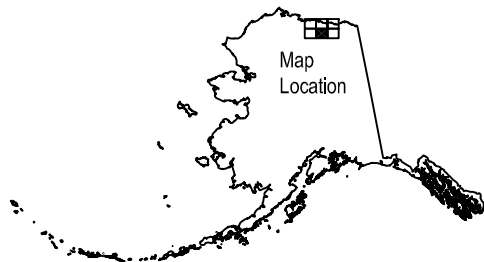
# North Slope Areawide 2001 Tract Map No. 2 of 6

### Apparent High Bidders

- A = Anadarko Petroleum Corp.
- B = AVCG, LLC
- C = BP Exploration (Alaska) Inc.
- D = Chevron U.S.A. Inc.
- E = D. Gilbertson, R. Wagner,  
V.P. Gavora
- F = J. A. Bachner, K. Forsgren,  
D. Feddersen
- G = James D. Weeks
- H = John W. Sutherland, Jr.
- I = M. Erickson, D. Donkel, S. Riggs
- J = Phillips AK, BP Exploration
- K = Phillips AK, Chevron, Anadarko Pet.
- L = Phillips AK, Phillips Alpine AK,  
Anadarko Pet.
- M = Phillips Alaska, Inc.
- N = R3 Exploration Corporation
- O = SWEPI, LP
- P = Union Oil Company Of California

**A** = LEASED




-  Sale Boundary
-  State Acreage
-  Currently Leased State Acreage (As of Aug. 1, 2001)

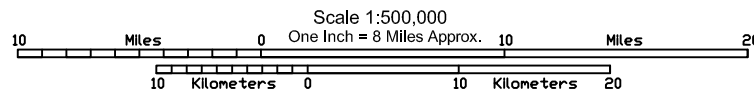
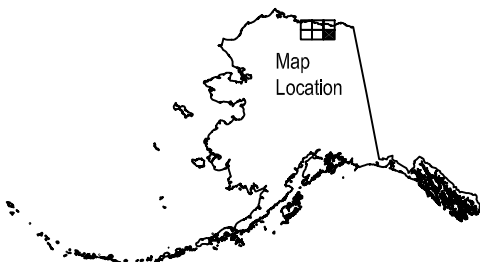
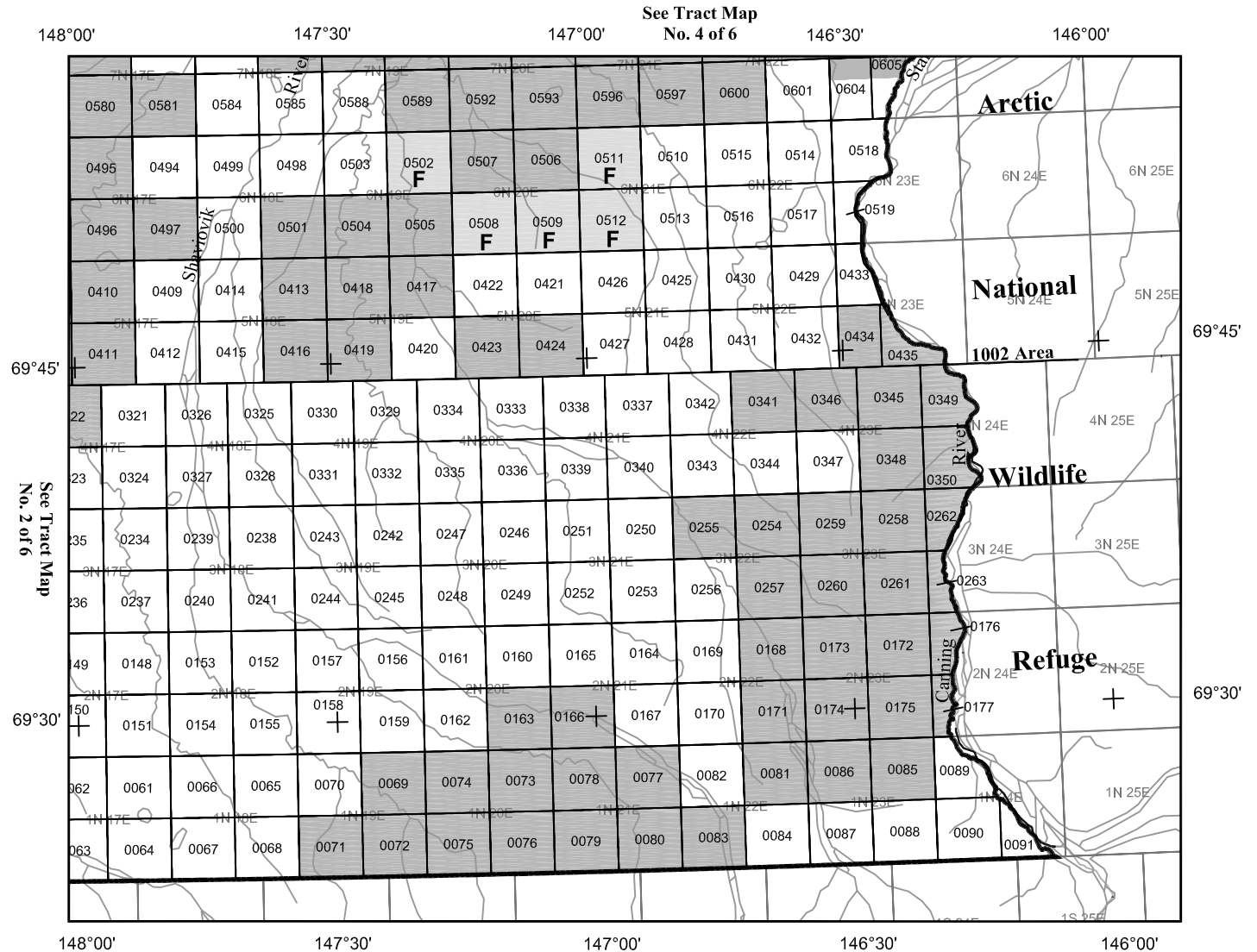


This Is Not An Official Tract Map. For Informational Purposes Only.

# North Slope Areawide 2001 Tract Map No. 3 of 6

- Apparent High Bidders**
- A = Anadarko Petroleum Corp.
  - B = AVCG, LLC
  - C = BP Exploration (Alaska) Inc.
  - D = Chevron U.S.A. Inc.
  - E = D. Gilbertson, R. Wagner, V.P. Gavora
  - F = J. A. Bachner, K. Forsgren, D. Feddersen
  - G = James D. Weeks
  - H = John W. Sutherland, Jr.
  - I = M. Erickson, D. Donkel, S. Riggs
  - J = Phillips AK, BP Exploration
  - K = Phillips AK, Chevron, Anadarko Pet.
  - L = Phillips AK, Phillips Alpine AK, Anadarko Pet.
  - M = Phillips Alaska, Inc.
  - N = R3 Exploration Corporation
  - O = SWEPI, LP
  - P = Union Oil Company Of California
- A** = LEASED

-  Sale Boundary
-  State Acreage
-  Currently Leased State Acreage (As of Aug. 1, 2001)



This Is Not An Official Tract Map. For Informational Purposes Only.

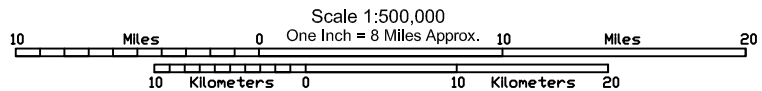
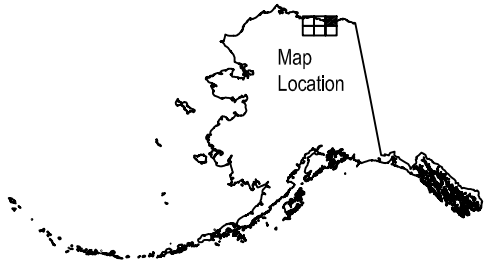
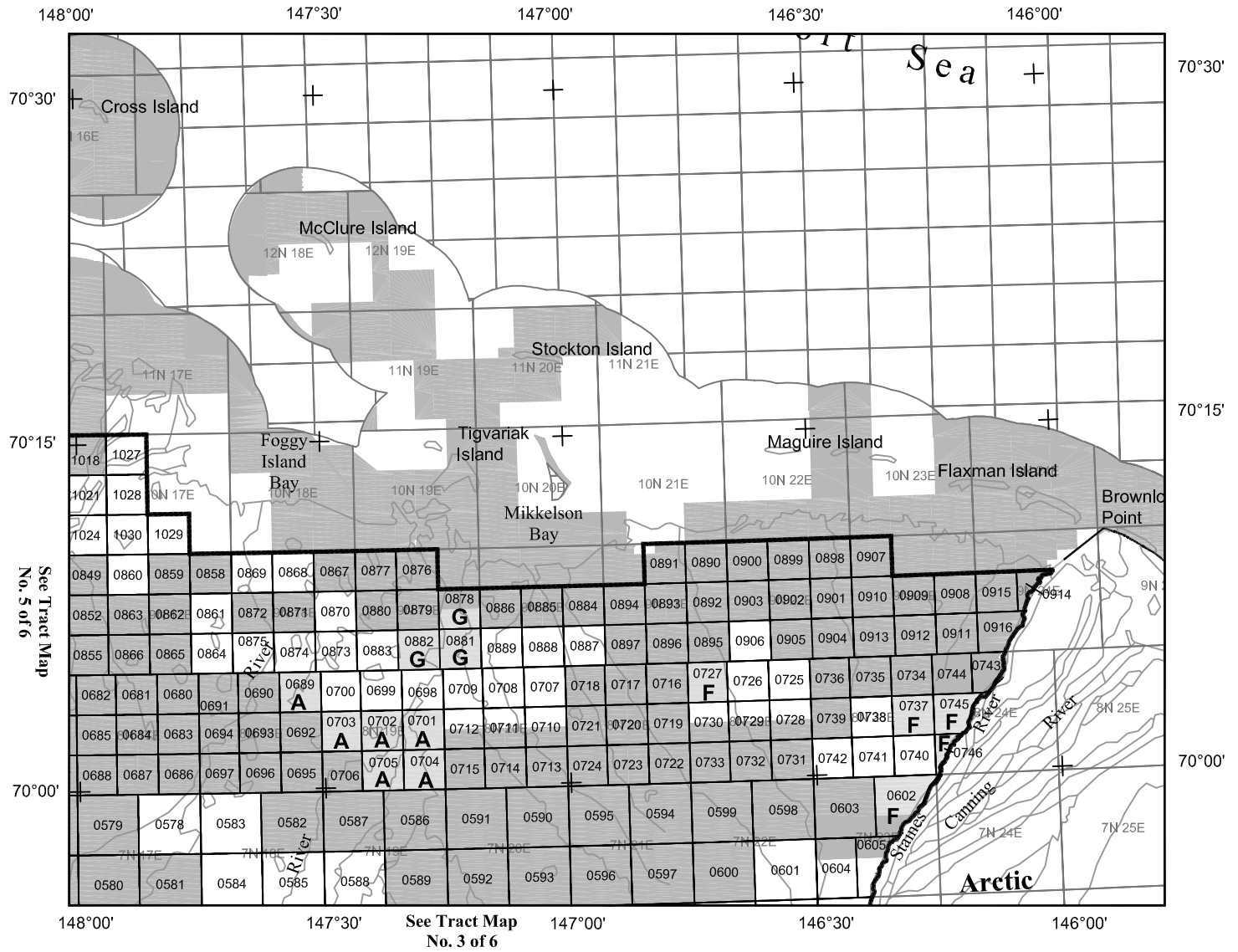
# North Slope Areawide 2001 Tract Map No. 4 of 6

**Apparent High Bidders**

- A = Anadarko Petroleum Corp.
- B = AVCG, LLC
- C = BP Exploration (Alaska) Inc.
- D = Chevron U.S.A. Inc.
- E = D. Gilbertson, R. Wagner, V.P. Gavora
- F = J. A. Bachner, K. Forsgren, D. Feddersen
- G = James D. Weeks
- H = John W. Sutherland, Jr.
- I = M. Erickson, D. Donkel, S. Riggs
- J = Phillips AK, BP Exploration
- K = Phillips AK, Chevron, Anadarko Pet.
- L = Phillips AK, Phillips Alpine AK, Anadarko Pet.
- M = Phillips Alaska, Inc.
- N = R3 Exploration Corporation
- O = SWEPI, LP
- P = Union Oil Company Of California

**A** = LEASED

- Sale Boundary
- State Acreage
- Currently Leased State Acreage (As of Aug. 1, 2001)



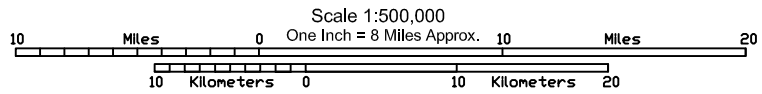
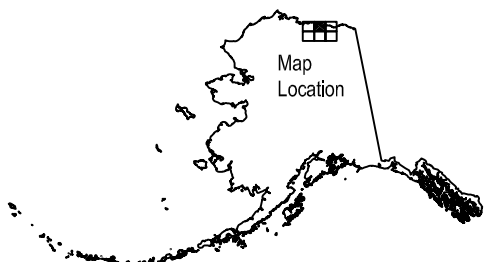
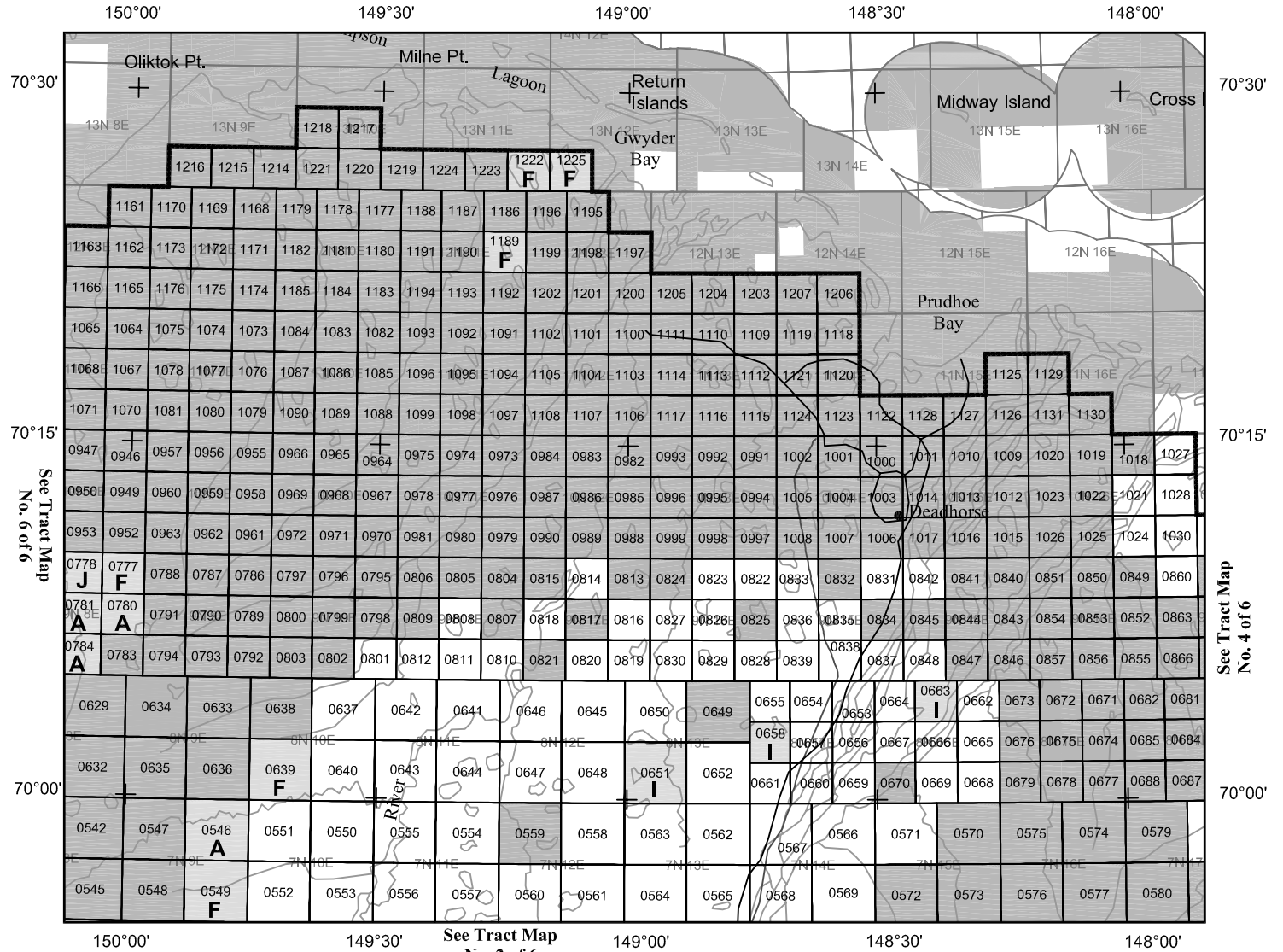
This Is Not An Official Tract Map. For Informational Purposes Only.

Albers Equal-Area Conic Projection, 1927 North American Datum, Clarke 1866 ellipsoid with a central meridian of 150° 45', origin latitude of 50°, northern parallel of 65°, and southern parallel of 55°.

# North Slope Areawide 2001 Tract Map No. 5 of 6

- Apparent High Bidders**
- A = Anadarko Petroleum Corp.
  - B = AVCG, LLC
  - C = BP Exploration (Alaska) Inc.
  - D = Chevron U.S.A. Inc.
  - E = D. Gilbertson, R. Wagner, V.P. Gavora
  - F = J. A. Bachner, K. Forsgren, D. Feddersen
  - G = James D. Weeks
  - H = John W. Sutherland, Jr.
  - I = M. Erickson, D. Donkel, S. Riggs
  - J = Phillips AK, BP Exploration
  - K = Phillips AK, Chevron, Anadarko Pet.
  - L = Phillips AK, Phillips Alpine AK, Anadarko Pet.
  - M = Phillips Alaska, Inc.
  - N = R3 Exploration Corporation
  - O = SWEPI, LP
  - P = Union Oil Company Of California
- A** = LEASED

- Sale Boundary
- State Acreage
- Currently Leased State Acreage (As of Aug. 1, 2001)



This Is Not An Official Tract Map. For Informational Purposes Only.





Albers Equal-Area Conic Projection, 1927 North American Datum, Clarke 1866 ellipsoid with a central meridian of 150° 45', origin latitude of 50°, northern parallel of 65°, and southern parallel of 55°.

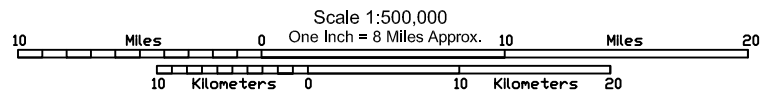
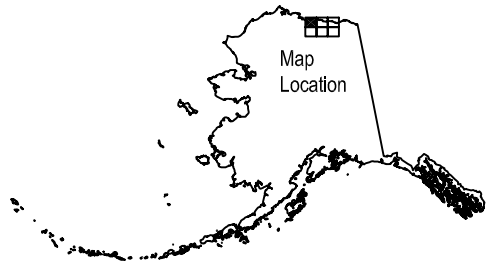
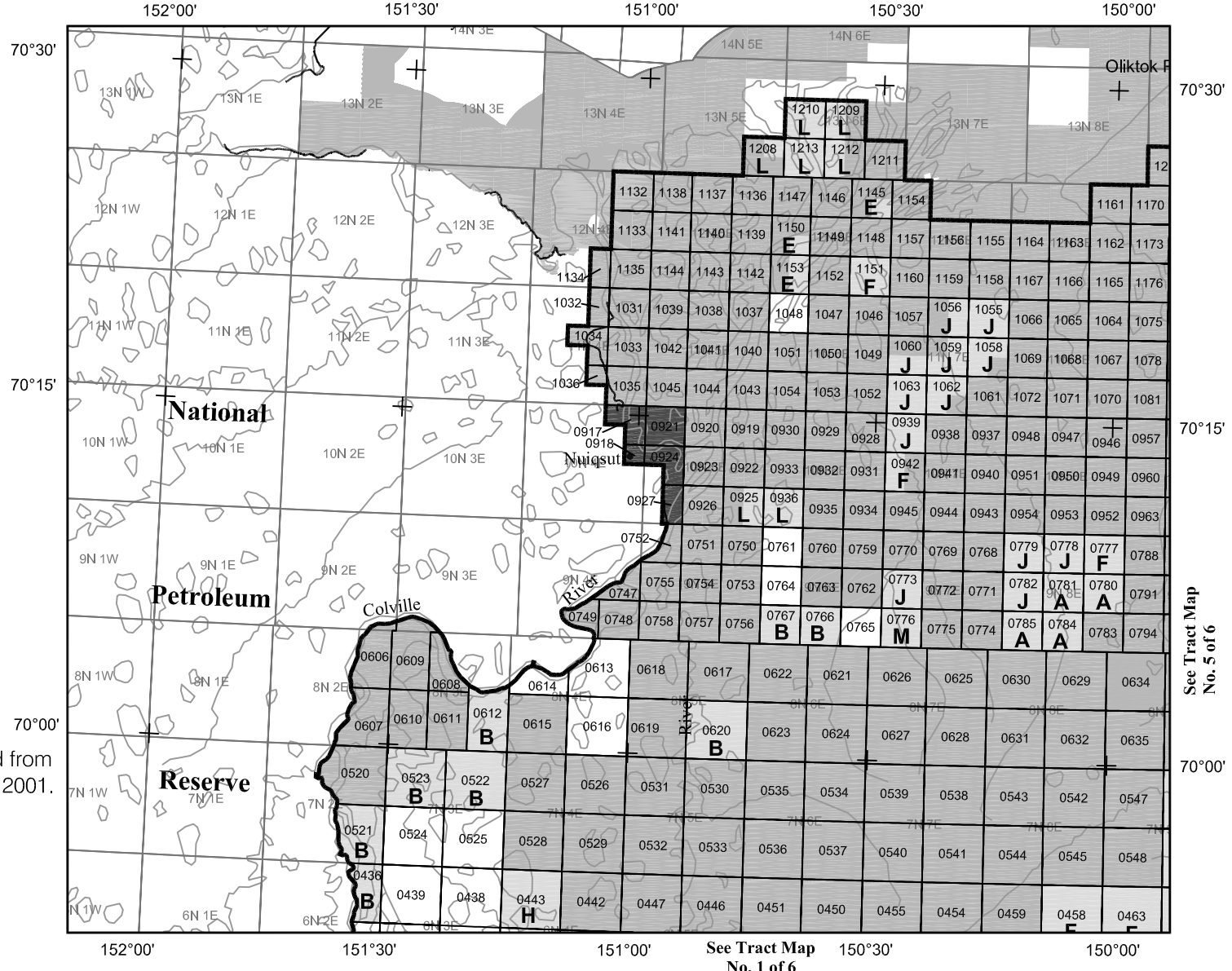
# North Slope Areawide 2001 Tract Map No. 6 of 6

**Apparent High Bidders**

A = Anadarko Petroleum Corp.  
 B = AVCG, LLC  
 C = BP Exploration (Alaska) Inc.  
 D = Chevron U.S.A. Inc.  
 E = D. Gilbertson, R. Wagner, V.P. Gavora  
 F = J. A. Bachner, K. Forsgren, D. Feddersen  
 G = James D. Weeks  
 H = John W. Sutherland, Jr.  
 I = M. Erickson, D. Donkel, S. Riggs  
 J = Phillips AK, BP Exploration  
 K = Phillips AK, Chevron, Anadarko Pet.  
 L = Phillips AK, Phillips Alpine AK, Anadarko Pet.  
 M = Phillips Alaska, Inc.  
 N = R3 Exploration Corporation  
 O = SWEPI, LP  
 P = Union Oil Company Of California

**A** = LEASED

-  Sale Boundary
-  State Acreage
-  Currently Leased State Acreage (As of Aug. 1, 2001)
-  State Acreage Deleted from North Slope Areawide 2001.



This Is Not An Official Tract Map. For Informational Purposes Only.

Albers Equal-Area Conic Projection, 1927 North American Datum, Clarke 1866 ellipsoid with a central meridian of 150° 45', origin latitude of 50°, northern parallel of 65°, and southern parallel of 55°.

See Tract Map No. 5 of 6