

Oil and Gas Field Code Master List 2006

January 2007

Energy Information Administration
Office of Oil and Gas
U.S. Department of Energy
Washington, DC 20585

This report was prepared by the Energy Information Administration, the independent statistical and analytical agency within the Department of Energy. The information contained herein should be attributed to the Energy Information Administration and should not be construed as advocating or reflecting any policy position of the Department of Energy or any other organization.

Preface

The *Oil and Gas Field Code Master List 2006* is the twenty-fifth annual listing of all identified oil and gas fields in the United States. It is updated with field information collected through December 2006. The purpose of this publication is to provide standardized names and codes for identifying domestic fields. Use of these field names and codes fosters consistency of field identification by government and industry. As a result of their widespread adoption they have in effect become a national standard. The use of field names and codes listed in this publication is required on Form EIA-23, "Annual Survey of Domestic Oil and Gas Reserves".

EIA gratefully acknowledges the assistance provided by various State organizations and trade associations, and the Minerals Management Service of the U.S. Department of the Interior, in verifying the existence of oil and gas fields and confirming their officially recognized names.

General information regarding this publication may be obtained from Rafi Zeinalpour (214-720-6191, rzeinalp@eia.doe.gov), Reserves and Production Division, in the Energy Information Administration's Office of Oil and Gas. Detailed information on the report's content may be obtained from Paul Chapman (214-720-6167, paul.chapman@eia.doe.gov).

Contents

	Page
Overview	
Introduction	1
History of Field Code Project	1
Summary Statistics	1
Publication Organization and Content	2
Definition of a Field	2
Coding Of Fields	2
General Field Naming Conventions	2
Field Code Master List	2
List of Authorities on Oil and Gas Field Nomenclature	3
State Abbreviations and Geographic Subdivision Codes	3
U.S. Geological Survey Alaska Quadrangles and Associated Codes	3
Coalbed Methane Fields	3
Fields Located in Multiple Jurisdictions	4
Fields Not Officially Recognized by State Regulatory Agencies	4
Methodology for Field Code Assignments	5
Purpose	5
Field Information Research	5
State Source Review Procedures	5
Assigning New Field Code Numbers	6
Field Naming Conventions	6
Offshore Code Assignments	7
Field Alias Procedures	7
Invalid Field Record Procedures	8

Oil and Gas Field Code Master List

Alabama	10
Alaska	12
Arizona	12
Arkansas	12
California	15
Colorado	18
Florida	24
Illinois	24
Indiana	29
Iowa	33
Kansas	33
Kentucky	68
Louisiana	78
Maryland	89
Michigan	89
Minnesota	98
Mississippi	98
Missouri	103
Montana	103
Nebraska	106
Nevada	110
New Mexico	110
New York	117
North Dakota	119
Ohio	122

Oklahoma	130
Oregon	155
Pennsylvania	155
South Dakota	159
Tennessee	160
Texas	161
Utah	263
Virginia	264
Washington	264
West Virginia	264
Wyoming	268
Federal Offshore - Pacific	275
Federal Offshore - Louisiana	275
Federal Offshore - Texas	286
Federal Offshore - Other Gulf	290

Tables

1. List of Authorities on Oil and Gas Field Nomenclature	292
2. State Abbreviations and Geographic Subdivision Codes	293
3. U.S. Geological Survey Alaska Quadrangles and Associated Codes	294
4. Coalbed Methane Fields	295
5. Fields Located in Multiple Jurisdictions (Fields that cross State lines)	299
6. Fields Not Officially Recognized by State Regulatory Agencies	307
Glossary	347

Figures

1. Subdivisions of Alaska and U.S. Geological Survey Quadrangles	349
2. Subdivisions of California	350
3. Subdivisions of Louisiana	351
4. Subdivisions of New Mexico	352
5. Subdivisions of Texas	353
6. Western Planning Area, Gulf of Mexico Outer Continental Shelf Region	354
7. Central Planning Area, Gulf of Mexico Outer Continental Shelf Region	355
8. Eastern Planning Area, Gulf of Mexico Outer Continental Shelf Region	356

Overview

Introduction

This is the twenty-fifth annual edition of the Energy Information Administration's (EIA) *Oil and Gas Field Code Master List*. It reflects data collected through December 2006 and provides standardized field name spellings and codes for all identified oil and gas fields in the United States. The *Oil and Gas Field Code Master List* is available in electronic form on the EIA Reserves Information Gathering System (RIGS) CD-ROM and the EIA World-Wide Web site:

<<http://www.eia.doe.gov>>

Other Federal and State government agencies, as well as industry, use the EIA *Oil and Gas Field Code Master List* (FCML) as the standard for field identification. In order for it to be useful, it must be accurate and remain current. To accomplish this, EIA constantly reviews and revises this list. EIA welcomes all comments, corrections, and additions to the FCML. All such information should be provided to Rafi Zeinalpour of EIA (214-720-6191, rzeinalp@eia.doe.gov).

History of Field Code Project

The EIA Field Code Master List evolved from the Federal Power Commission's Field/Plant Code List (FPC Field Code List). The FPC Field Code List, originally developed in the 1960s, had a unique code assigned to each field on the list. That is, two fields having identical names in separate States had separate six-digit field codes. However, some respondents to Form FPC 15, "Interstate Pipeline's Annual Report of Gas Supply", began using the first code given in the list for a field name, regardless of the State involved. With few respondents applying computerized edits to their submissions at that time, miscoding of fields became a problem. The solution applied was to

recode the fields on the list so that any fields with identical names were assigned the same six-digit code (a field name code) but were differentiated by the State and county codes incorporated in the full field code. For example, 145385KS101 is the field code for the CLARK field in Kansas and 145385TX285 is the field code for the CLARK field in Texas, while 145385 is the *field name code* for CLARK.

After the establishment of the Department of Energy (DOE) in 1977, the requirement to gather annual, verifiable oil and gas reserves estimates led to the development of Form EIA-23, "Annual Survey of Domestic Oil and Gas Reserves". Form EIA-23 collects certain data by field, and the use of the FPC Field Code List aided the reporting and processing of these data. As use of the FCML expanded by way of the Form EIA-23 program, additional work to verify and update the code list was necessary to keep it current.

Summary Statistics

There are 63,353 field records in this year's FCML, 639 more than last year. The FCML includes:

- Master field names, with separate field records for each State and county in which a given field resides.
- Fields Not Officially Recognized by State Regulatory Agencies, field names previously assigned by a field naming authority but not in use currently. The FCML links each field name to the currently recognized field name in same State and county.

Publication Organization and Content

The Field Code Master List itself follows this Overview. It is organized by State, showing fields sorted alphabetically by field name within each State. Fields in the Federal Offshore Outer Continental Shelf are listed following Wyoming. Each field name entry contains the field name, geographical information, field code and other related data such as hydrocarbon occurrence and year of field discovery.

The Appendix provides details on the methodology used in reviewing source information, standardizing field names where appropriate, and assigning field codes. The Appendix and the Glossary that follows it provide explanations and definitions for utilizing this publication. In the Appendices is Table 6, “Fields Not Officially Recognized by State Regulatory Agencies”. This is an abbreviated listing sorted by alias field name and the State or States in which each valid field name appears in the Master List.

Definition of a Field

A field is defined as “an area consisting of a single reservoir or multiple reservoirs all grouped on, or related to, the same individual geological structural feature and/or stratigraphic condition. There may be two or more reservoirs in a field which are separated vertically by intervening impervious strata, or laterally by local geologic barriers, or by both.”

This definition is not used by all States in their designation of fields; consequently, areas classified as individual fields by some States may be found combined in the FCML.

Coding Of Fields

As noted above, the six-digit field name code is common to a specific field name, regardless of whether one or several distinct fields exist having that particular name. However, a given field (at least within a specified county) can be identified if the field name code is coupled with the corresponding State abbreviation and county code.

Fields located in the Federal Offshore area and large State offshore blocks of the Gulf of Mexico are represented by codes above 800000, according to their offshore area name and block number.

General Field Naming Conventions

Field name spellings in the FCML reflect a number of conventions and conditions. In most instances, the 26-character maximum-length field name reflects the conventions imposed by the data block length on DOE forms and by the field naming authority, usually the State oil and gas regulatory agency. In the absence of a State authority, field names that have come into general acceptance in an area may be listed. In the Appalachian Region, field area names are often used.

Field Code Master List

Entries in the Oil and Gas Field Code Master List (FCML) are sorted alphabetically by State and alphabetically by field name within a State. When a field occurs in more than one county, the field is shown listed in each county. Fields that occur in multiple States are listed in each State. Fields in the Federal Offshore are listed separately, appearing after Wyoming. A brief description of each data item in the Master Field Record follows:

Item 1, FIELD NAME. The field name (26-character limit).

Item 2, COUNTY NAME. The county or parish name (23-character limit) as defined in FIPS

publication 6-3 for all State onshore areas except Alaska. For Alaska, the FCML uses names associated with the USGS 1° x 3° quadrangles. If the field is in an offshore area, the names are Offshore-State, Offshore-Federal, and Offshore-General.

Item 3, STATE POSTAL ABBREVIATION AND STATE SUBDIVISION CODE. The four-character code indicating the State and State subdivision. The first two positions are the 2-letter State postal abbreviation. The last two positions represent an EIA two-digit subdivision code, used only in Alaska, California, Louisiana, New Mexico, Texas, and offshore areas.

Item 4, COUNTY CODE. The three-character code for the county or parish. For all States except Alaska this is the Federal Information Processing Standards (FIPS) county code. For State and Federal offshore areas, the following county codes are defined:

- Offshore-State, 990
- Offshore-Federal, 995
- Offshore-General, 999.

Item 5, FIELD CODE. The six-digit field name code assigned to this field name.

Item 6, FIELD TYPE. A three-character block giving the type of hydrocarbon found in the field using the symbols defined below.

Symbol	Meaning of Symbol
ONA	Oil, nonassociated gas, and associated-dissolved gas are present.
ON	Oil and nonassociated gas present; associated-dissolved gas absent.
N	Nonassociated gas present; oil and associated-dissolved gas absent.
O	Oil present; nonassociated gas and associated-dissolved gas absent.
OA	Oil and associated-dissolved gas present; nonassociated gas absent.
Blank	Type of hydrocarbon is unknown.

Item 7, FIELD DISCOVERY YEAR. The four-digit year of first discovery of oil or gas in this field, if it is known. In the case of combined fields, this is the earliest date among the formerly separate fields.

List of Authorities on Oil and Gas Field Nomenclature

The official recognition of a new field discovery by a State or Federal field naming authority is a prerequisite for the assignment of an official EIA field code. Table 1 on page 292 lists these naming authorities. Information regarding State recognition is obtained through official State publications and computer tapes, or through other contact with the State agencies.

State and Subdivision Codes

Table 2 on page 293 presents the State and subdivision codes. Figures 1 through 8, at the end of the Appendices, present maps of the areas for which subdivision codes apply.

U.S. Geological Survey Alaska Quadrangles and Associated Codes

Table 3 on Page 294 lists the Alaska quadrangle names and pseudo-county codes. For Alaska, the FCML uses the U.S. Geological Survey 1° x 3° quadrangles in lieu of counties.

Coalbed Methane Field List

In Appendix Table 4 on page 295, Coalbed Methane Fields, the field name, field code, county code and name, and State are given for those coalbed methane fields currently productive or with drilling activity.

Fields Located in Multiple Jurisdictions

Appendix Table 5, Fields Located in Multiple Jurisdictions, on page 299, indicates those oil and/or gas fields which cross State boundaries. In developing the summary statistics, a field is only counted once, no matter how many counties or States it occurs in.

Fields Not Officially Recognized by State Regulatory Agencies

Appendix Table 6, Fields Not Officially Recognized by State Regulatory Agencies, on page 307, indicates those oil and/or gas fields which are Not Officially Recognized by State Regulatory Agencies. A brief description of each item in Table 6 follows:

Item 1, ALIAS FIELD. The alias field name (26-character limit).

Item 2, COUNTY NAME. The county or parish name (23-character limit) as defined in FIPS publication 6-3 for all State onshore areas except Alaska. For Alaska, the FCML uses names associated with the USGS 1° x 3° quadrangles. If the field is in an offshore area, the names are Offshore-State, Offshore-Federal, and Offshore-General.

Item 3, VALID FIELD NAME. This is the identification of the field name *which should be used in place of the alias name listed in Item 1 of this record.*

Item 4, FIELD CODE. This is the identification of the field code *which should be used in place of the alias name listed in Item 2 of this record.*

Methodology for Field Code Assignments

Purpose

The purpose of the Field Code Master List (FCML) effort is to provide the Energy Information Administration (EIA) and others with standardized field name spellings and associated codes for all crude oil and natural gas fields throughout the United States.

Field Information Research

The names and codes are compiled during the research phase on a computerized Field Code Master File (FCMF), which is updated periodically as new information on oil and gas fields is obtained and processed by EIA. The published and electronic versions of the *Oil and Gas Field Code Master List* are derived from the FCMF.

Geologists and petroleum engineers are responsible for supervising research and final resolution of field information. There are several possible explanations why field information under review is not already listed on the FCMF. This could reflect the following:

- A relatively recent oil or gas field discovery
- A recently discovered extension of an old field into a new county or State
- An alias used for the official name
- An error exists in the reported information.

The official recognition of a new field discovery by a State or Federal field naming authority is a prerequisite for the assignment of an official EIA field code. Table 1 on page 249 lists these naming authorities. Information regarding State recognition is obtained through official State publications and computer tapes, or through other contact with the State agencies.

If the field name in question has not been officially recognized, several sources of information exist for further investigation into the third and fourth possibilities listed above. These include:

- Analysis of State data files
- Review of oil and gas industry publications and computerized data bases
- Telephone contact with the source of the information.

State Source Review Procedures

State sources provide most of the field names. As State publications are released they are routinely reviewed. The information regarding new fields is compared to the information on the FCMF. If the FCMF does not contain the new field, the field name and associated information are placed on the Working File. The analyst then provides update transactions to correct the problems as appropriate, and a field code is assigned. Then the resolved records are moved to the Master File.

The quality and quantity of information available through the State publications varies. Some States publish new field information relatively frequently (*e.g.*, monthly) in a format that is easily reviewed for incorporation into the FCMF. Routine processing of State sources begins with these publications. Additional State publications, such as State geological papers, are also included in these routine reviews. Periodically, all FCMF records for a State are compared to the most recent State publication.

Some States do not publish field information, or the field information is not carried in the latest publication but in a previous one. In an overall review of the FCMF, when a particular field is not

found in any available State publication, the source **NISP** (not in State publication) is coded into the source section of the FCMF. When an earlier State source reports “No Production”, “No Reports”, or some similar remark for one or more years, and does not show the field in subsequent sources, the field is still considered to be official, whether it is presently producing or not. When a field is found in an older State source in combination with, or in subordination to, another field name, the State is contacted and asked to clarify the status of the field. This research resolves most of the **NISP** records, allowing them to be finally categorized as a master field record (with a field naming authority source), as an alias field record, or as an invalid field record.

Assigning New Field Code Numbers

A sequential listing of unused field code numbers is referenced in assigning new 6-digit field name codes. For field names that are already in use, either in another State or in a different section of the same State, the same code can be assigned to the new field entry. When the field name is completely new, the first available code is assigned and is therefore linked with the field name regardless of alphabetization, with the following exception: codes 800000-999998 are excluded from sequential code assignments, as they are reserved for offshore Gulf of Mexico fields.

Field Naming Conventions

Compass Directions in Field Names

As a general rule, a compass direction used as part of a field name is placed at the end of the name. For example, the field named West Davenport by a State source bears the name DAVENPORT WEST on the FCML. However, a field named after a known landmark, such as the town of East

Davenport, bears the name EAST DAVENPORT on the FCML.

If the field DAVENPORT WEST is then combined with other wells or fields and the word District, or some similar word, is added to the name, the name will appear on the FCML as DAVENPORT WEST DISTRICT. This enables users to distinguish between two fields, one named as a result of forming a district with the DAVENPORT WEST field as its nucleus, *e.g.*, DAVENPORT WEST DISTRICT, and the other which is a new district to the west of DAVENPORT DISTRICT, *e.g.*, DAVENPORT DISTRICT WEST.

Abbreviations are generally not applied to field names provided by the field naming authorities in connection with onshore field names. Exceptions are that non-cardinal compass points, such as NW for Northwest or SE for Southeast, are always abbreviated, and when the name of a combined field has been formed using all the names of the former fields, some abbreviations are applied to fit the name with the 26-character limit. Note, however, that the four cardinal compass points are always spelled out in onshore field names.

Offshore field names in the Gulf of Mexico nearly always consist of an offshore area name and block number specified by the Minerals Management Service (MMS). Example: EAST CAMERON BLOCK 299. Also, the FCML retains the subarea identifiers such as EAST CAMERON *SOUTH ADDITION* BLOCK 299 field. Because this results in field names frequently exceeding the 26-character limit, EIA applies a standard set of abbreviations for its Gulf of Mexico field naming convention:

Block	BLK	South Extension .	SX
North Addition . .	NA	East Extension . .	EX
South Addition . .	SA	Island	IS*
East Addition . . .	EA		
West Addition . . .	WA		

* Abbreviated when the field name exceeds 26 characters.

For example, High Island East Addition South Extension Block A376 is abbreviated HIGH ISLAND EA SX BLK A376.

Special Naming Conventions

Some States regard reservoirs as fields and keep their records on that basis. The FCML does not follow the State conventions in these instances. In Texas, for example, State publications list PARKER (PENNSYLVANIAN) and PARKER (WOLFCAMP) as distinct fields. But PARKER is actually the name of the field using the EIA definition, and PENNSYLVANIAN and WOLFCAMP are the names of reservoirs in the field. The FCML lists only PARKER.

OCS Operations Field Directory, Gulf of Mexico OCS Region is the primary source for Federal offshore fields in the Gulf of Mexico. This publication and the MMS computer file on which it is based do not use subarea identifiers such as the *SOUTH ADDITION*, although maps of the region still carry these subareas. For example, whereas the MMS carries the name WEST CAMERON BLOCK 617, the FCML carries the field name as WEST CAMERON SA BLK 617, where SA is the abbreviation for SOUTH ADDITION.

Reused Field Names

Some States occasionally reuse field names in areas other than the original field location. This situation is handled on the FCML by indicating (OLD) and (NEW) after the field name, with each being assigned a different field code.

Offshore Code Assignments

Federal Outer Continental Shelf (OCS) fields in areas other than the Gulf of Mexico are given names in the same manner as onshore fields, and are coded with the next sequential code.

Offshore fields in the Gulf of Mexico OCS receive a field name code that is determined by the lease block (or blocks) for which they are named by the Minerals Management Service (MMS). The last three digits of the code are the block number. For instance, East Cameron (offshore area prefix code 824) Block 071, receives the field code of 824071. If several blocks are included in one field, the field code reflects the number of the block for which the field is named. The other blocks included in the field are listed on the FCML as aliases to the official name. When MMS has named two fields with the same basic block number, *i.e.*, Ship Shoal Blk 113 field and Ship Shoal Blk 113A field, the prefix code from an adjacent area for which the block number could not occur is utilized for the latter designated field.

There are cases where a particular OCS lease block contains portions of two or more fields. If one of the fields is named for the block concerned, there will be an entry in the REMARKS section indicating PBI, for "Part of Block In", followed by the field code of the other included field. If the block concerned is only an alias to all the fields involved, the alias type (or reason) code will be set as MULTI to highlight that more than one field is included within the lease block.

Fields in large offshore State domain blocks in the Gulf of Mexico are assigned codes in the manner of offshore Federal fields. Special prefixes, generally unassigned prefixes for area surveys, are used for the small State block fields. A special prefix has been set aside for High Island-State (Texas). This prefix is used only with the small block fields. For State blocks that exceed 999, an unused three-digit prefix ending in 1 is used, such as SOUTH PADRE IS BLK 1068 with code 951068.

Field Alias Procedures

A field alias is an unofficial name for an oil and gas field. The analyst detecting that a field name

should be recorded as an alias name specifies a successor field name. Initially, the successor name is a master field name, but over time, the successor field name might also become an alias name. When that occurs, both unofficial field names are shown in the FCML and both point to the same current field name.

A field alias may reflect the following possibilities:

- An alternate name for the official name
- A field that has been renamed to something else
- A field that has been combined, consolidated, or merged into another field
- A field that has split into two or more new fields and the old name is no longer used.

For the combined or renamed types of aliases, both the official and alias names are on the FCML.

For alternate name aliases, the official name must be on the FCML in all cases. The alias name will be on the FCML in the following cases:

- A representative from the State agency is aware of the alias name as an alternative for the official name
- The alias name was on the original FPC file
- Two or more operators report the same alias.

Fields That Have Several Official Names

Certain alias field records result from the splitting of a field into two or more fields, with none of the resulting fields using the original field name. For example, Field A was split into three fields: Field B, Field C, and Field D. Fields B, C, and D would be listed as field records on the FCML. Field A would be listed as a field alias record referencing Field B, **but not** Fields C and D, and would show

SPLIT as its reason for alias. A user desiring the names of the other fields should contact EIA or the field naming authority to obtain the names of the other fields of which Field A was formerly composed.

Fields With More Than One Name Change

The current official name may be the result of several name changes. For instance, in Oklahoma RINGWOOD NE was combined with RINGWOOD NORTH in 1965, and subsequently combined into RINGWOOD in 1966. The listing for RINGWOOD NE would show the correct field name as RINGWOOD. If multiple names were involved, the alias field name record would list only the current (correct) field name. (For example, in Oklahoma, HENNESSEY SE is an alias for HENNESSEY EAST which has since been changed first to DOVER-HENNESSEY and finally to SOONER TREND. The correct name for the alias HENNESSEY SE, HENNESSEY EAST and DOVER-HENNESSEY is SOONER TREND.) Information on the chain of successive field names may be obtained from the appropriate field naming authority or EIA.

Invalid Field Record Procedures

Field records are removed from the FCML when they are found to be incorrect for one of the following reasons:

- The field name as it appears was never approved by the relevant naming authority.
- County or State location data are incorrect.

Two separate field codes were assigned to the same field name.

**Oil and Gas
Field Code Master List**

ALABAMA

Field Name	County Name	State Sub	Co Code	Field Code	Field Disc Type Year	Field Name	County Name	State Sub	Co Code	Field Code	Field Disc Type Year	
ALABAMA						COPELAND	WASHINGTON	AL	129	160405	ON	1972
ACADEMY CHURCH	LAMAR	AL	075	017145	N 2001	COPELAND CREEK SOUTH	COVINGTON	AL	039	016273	OA	1997
ALOE BAY	OFFSHORE-STATE	AL05	990	014081	N 1992	CORINTH	LAMAR	AL	075	016552	N 1981	
APPLETON	ESCAMBIA	AL	053	007479	OA 1983	CORLEY CREEK EAST	CONECUH	AL	035	013672	O 1991	
APPLETON NW	ESCAMBIA	AL	053	007700	OA 1997	CORLEY CREEK WEST	MONROE	AL	099	013672	O 1991	
APPLETON WEST	ESCAMBIA	AL	053	013570	OA 1990	COUNTY LINE	LAMAR	AL	075	165272	N 2000	
ARMSTRONG BRANCH	LAMAR	AL	075	025046	N 1979	COUNTY LINE	PICKENS	AL	107	165272	N 2000	
ASBURY CHURCH	LAMAR	AL	075	017592	N 2003	CROSBYS CREEK	WASHINGTON	AL	129	012508	N 1986	
ASTON BRANCH	MARION	AL	093	016235	N 1997	CUT BANK CREEK	LAMAR	AL	075	009581	N 1978	
BAILEYS CREEK	MONROE	AL	099	014729	O 1994	CYPRESS POINT	BALDWIN	AL	003	007471	N 1983	
BANKSTON	FAYETTE	AL	057	037940	N 1973	DAUPHIN ISLAND NORTH	OFFSHORE-STATE	AL05	990	013585	N 1990	
BARLOW BEND	CLARKE	AL	025	010665	OA 1986	DAUPHIN ISLAND NW	OFFSHORE-STATE	AL05	990	013586	N 1990	
BARLOW BEND	MONROE	AL	099	010665	OA 1986	DAUPHIN ISLAND SOUTH	OFFSHORE-STATE	AL05	990	014638	N 1985	
BARNETT	CONECUH	AL	035	039738	OA 1975	DAUPHIN ISLAND WEST	OFFSHORE-STATE	AL05	990	009583	N 1985	
BARNETT	ESCAMBIA	AL	053	039738	OA 1975	DAVIS CHAPEL	FAYETTE	AL	057	182278	ON 1972	
BARNETT EAST	CONECUH	AL	035	012113	OA 1988	DAVIS CHAPEL NE	FAYETTE	AL	057	003589	N 1979	
BARNETT EAST	ESCAMBIA	AL	053	012113	OA 1988	DEAN CREEK	ESCAMBIA	AL	053	014217	OA 1992	
BARNETT NE	CONECUH	AL	035	013457	OA 1989	DEAN CREEK SOUTH	ESCAMBIA	AL	053	014218	OA 1991	
BARNETT NORTH	CONECUH	AL	035	013819	OA 1991	DEERLICK CREEK	TUSCALOOSA	AL	125	007472	N 1983	
BARNWELL	BALDWIN	AL	003	010274	N 1986	DEERLICK CREEK COAL DEGAS	TUSCALOOSA	AL	125	008478	N 1983	
BARRON POINT	OFFSHORE-STATE	AL05	990	015368	N 1995	DELCHAMPS NORTH	MOBILE	AL	097	010366	N 1982	
BARRYTOWN	CHOCTAW	AL	023	040849	OA 1972	DETROIT EAST	LAMAR	AL	075	189665	ON 1970	
BARRYTOWN SW	CHOCTAW	AL	023	010275	OA 1986	DETROIT SE	LAMAR	AL	075	010712	O 1986	
BARRYTOWN WEST	CHOCTAW	AL	023	040959	OA 1976	DETROIT WEST	LAMAR	AL	075	189677	N 1984	
BAY GAS SALT DOME GSF #1	WASHINGTON	AL	129	014887	1989	DREWRY	MONROE	AL	099	000217	O 1998	
BAYOU JONAS	MOBILE	AL	097	009516	N 1984	DRIVER CREEK	LAMAR	AL	075	015454	N 1995	
BAYOU JONAS EAST	MOBILE	AL	097	010280	N 1985	DUG HILL	LAMAR	AL	075	205028	N 1971	
BAYOU JONAS NORTH	MOBILE	AL	097	010281	N 1985	DUNN CREEK	PICKENS	AL	107	009589	N 1985	
BEAVER CREEK	LAMAR	AL	075	049790	ON 1983	DUNN CREEK	TUSCALOOSA	AL	125	009589	N 1985	
BEAVERTON	LAMAR	AL	075	050317	N 1974	EAST MISSISSIPPI SOUND	OFFSHORE-STATE	AL05	990	015455	N 1995	
BEAVERTON NE	LAMAR	AL	075	003005	N 1974	EAST TUSCALOOSA MINE	TUSCALOOSA	AL	125	211905	N 1981	
BEAVERTON NW	LAMAR	AL	075	050330	N 1981	EBCNEZER CHURCH	LAMAR	AL	075	212540	N 1993	
BEAVERTON SE	LAMAR	AL	075	003006	N 1981	ELDRIDGE	WALKER	AL	127	010383	N 1985	
BEAVERTON SW	LAMAR	AL	075	003007	N 1981	EXCEL NORTH	MONROE	AL	099	001065	OA 1994	
BELLINGRATH GARDENS	MOBILE	AL	097	010286	N 1985	EXCEL SW	MONROE	AL	099	015389	OA 1994	
BERRY JUNCTION	FAYETTE	AL	057	058200	ON 1974	FAIRVIEW	LAMAR	AL	075	233940	ONA 1971	
BERRY WEST	FAYETTE	AL	057	007009	N 1997	FAIRVIEW NORTH	LAMAR	AL	075	234033	ONA 1982	
BETHEL CHURCH	FAYETTE	AL	057	001994	N 1983	FAIRVIEW NW	LAMAR	AL	075	234048	ON 1983	
BEXAR	MARION	AL	093	012118	N 1988	FAIRVIEW SE	LAMAR	AL	075	234095	OA 2000	
BIG CREEK	PICKENS	AL	107	061408	N 1986	FAIRWAY	OFFSHORE-STATE	AL05	990	234188	N 1986	
BIG ESCAMBIA CREEK	ESCAMBIA	AL	053	061563	N 1972	FALCO WEST	COVINGTON	AL	039	013113	N 1989	
BIG SANDY CREEK COAL DEGAS	TUSCALOOSA	AL	125	013337	N 1990	FANNY CHURCH	ESCAMBIA	AL	053	235596	OA 1973	
BIG SPRING CREEK	ESCAMBIA	AL	053	014195	OA 1992	FAYETTE	FAYETTE	AL	057	237474	N 1909	
BINION CREEK	TUSCALOOSA	AL	125	009521	OA 1983	FAYETTE NORTH	FAYETTE	AL	057	237536	ON 1979	
BLACKSHER	BALDWIN	AL	003	003010	OA 1980	FAYETTE SW	FAYETTE	AL	057	003598	N 1978	
BLAKELY CREEK	FAYETTE	AL	057	003011	OA 1981	FAYETTE WEST	FAYETTE	AL	057	237604	N 1972	
BLOOMING GROVE	FAYETTE	AL	057	074436	ON 1975	FERNBANK	LAMAR	AL	075	003599	N 1980	
BLOOMING GROVE	LAMAR	AL	075	074436	ON 1975	FERNBANK	TUSCALOOSA	AL	125	003599	N 1980	
BLOWHORN CREEK	LAMAR	AL	075	074645	ONA 1978	FLOMATON	ESCAMBIA	AL	053	245505	N 1968	
BLOWHORN CREEK NORTH	LAMAR	AL	075	074648	OA 1979	FOLEY	BALDWIN	AL	003	247505	N 1979	
BLUE CREEK COAL DEGAS	FAYETTE	AL	057	012124	N 2002	FOLEY SOUTH	BALDWIN	AL	003	003056	N 1982	
BLUE CREEK COAL DEGAS	TUSCALOOSA	AL	125	012124	N 1988	FOLEY WEST	BALDWIN	AL	003	003606	N 1981	
BLUEGUT CREEK	FRANKLIN	AL	059	007457	N 1983	FOSHEE	ESCAMBIA	AL	053	010924	OA 1987	
BLUEGUT CREEK	MARION	AL	093	007457	N 1983	FOSHEE WEST	ESCAMBIA	AL	053	011729	OA 1987	
BLUFF	FAYETTE	AL	057	076149	ONA 1975	FRISCO CITY	MONROE	AL	099	010926	OA 1987	
BLUFF	LAMAR	AL	075	076149	N 1975	FRISCO CITY EAST	MONROE	AL	099	015801	OA 1995	
BLUFF NORTH	FAYETTE	AL	057	008444	OA 1983	FRISCO CITY NORTH	MONROE	AL	099	014023	OA 1991	
BOARD TREE BRANCH	PICKENS	AL	107	009534	N 1985	FRISCO CITY SE	MONROE	AL	099	014446	OA 1992	
BON SECOUR BAY	OFFSHORE-STATE	AL05	990	010675	N 1983	FRISCO CITY SOUTH	MONROE	AL	099	014338	O 1992	
BOONE CREEK COAL DEGAS	TUSCALOOSA	AL	125	013341	N 1990	GILBERTOWN	CHOCTAW	AL	023	272138	OA 1944	
BOXES CREEK	FAYETTE	AL	057	085248	N 1984	GILBERTOWN SOUTH	CHOCTAW	AL	023	272169	O 1967	
BOXES CREEK EAST	FAYETTE	AL	057	012333	N 1988	GIN CREEK	CHOCTAW	AL	023	010429	OA 1986	
BRIGHTS CREEK	BALDWIN	AL	003	011345	N 1985	GOOSE BAYOU	OFFSHORE-STATE	AL05	990	015458	N 1995	
BROKEN LEG CREEK	ESCAMBIA	AL	053	012478	OA 1988	GRAVEL HILL CHURCH	ESCAMBIA	AL	053	015456	O 1995	
BROOKWOOD COAL DEGASIFICAT	JEFFERSON	AL	073	000311	N 1981	GRAVEL HILL CHURCH SOUTH	ESCAMBIA	AL	053	000209	OA 1997	
BROOKWOOD COAL DEGASIFICAT	TUSCALOOSA	AL	125	000311	N 1981	GREEN BRANCH	BALDWIN	AL	003	287903	N 1987	
BRUSH CREEK	LAMAR	AL	075	097602	ON 1982	GULF CREST	MOBILE	AL	097	012179	OA 1988	
BRUSH CREEK SOUTH	LAMAR	AL	075	009543	OA 1985	GULF STATE PARK	BALDWIN	AL	003	009002	N 1984	
BRUSH CREEK WEST	LAMAR	AL	075	011352	OA 1987	GURNEE COAL DEGAS	BIBB	AL	007	013330	N 1990	
BRUSHY CREEK	MONROE	AL	099	097819	O 2005	GURNEE COAL DEGAS	SHELBY	AL	117	013330	N 1990	
BUCATUNNA CREEK	CHOCTAW	AL	023	099311	OA 1978	HALL CREEK	ESCAMBIA	AL	053	010451	OA 1986	
BUNCOMB CREEK	PICKENS	AL	107	012704	N 1989	HALL CREEK NW	ESCAMBIA	AL	053	017957	N 2005	
BURNT CORN CREEK	ESCAMBIA	AL	053	010898	OA 1986	HAMILTON	MARION	AL	093	301460	N 1950	
BURNT CORN CREEK SOUTH	ESCAMBIA	AL	053	011924	OA 1987	HANBERRY CHURCH	ESCAMBIA	AL	053	011429	OA 1987	
CAINS RIDGE	FAYETTE	AL	057	012484	O 1988	HAPPY HILL	FAYETTE	AL	057	304126	N 1984	
CAMP CREEK	COVINGTON	AL	039	115042	O 2002	HARDIN CREEK	HALE	AL	065	014240	O 1992	
CANAAN CHURCH	ESCAMBIA	AL	053	014496	OA 1992	HATTERS POND	MOBILE	AL	097	309930	N 1974	
CANAAN CHURCH NW	ESCAMBIA	AL	053	018678	O 2006	HAZEL GREEN	MADISON	AL	089	003620	N 1903	
CANAAN CHURCH SW	ESCAMBIA	AL	053	000216	OA 1997	HEALING SPRINGS	WASHINGTON	AL	129	312907	N 1978	
CANAAN CHURCH WEST	ESCAMBIA	AL	053	016188	OA 1996	HEARTLINE	FAYETTE	AL	057	013328	N 1990	
CARLTON SOUTH	BALDWIN	AL	003	120374	O 1950	HELLS CREEK	LAMAR	AL	075	004224	N 1979	
CARLTON SOUTH	CLARKE	AL	025	120374	O 1950	HENSON SPRINGS	LAMAR	AL	075	317376	O 1971	
CARROLLS CREEK COAL DEGAS	TUSCALOOSA	AL	125	009549	N 1985	HERON BAYOU	MOBILE	AL	097	010463	N 1986	
CATAWBA SPRINGS	ESCAMBIA	AL	053	009551	OA 1985	HERON BAYOU NORTH	MOBILE	AL	097	010464	N 1985	
CEDAR COVE	TUSCALOOSA	AL	125	007461	N 1983	HERON PASS EAST	OFFSHORE-STATE	AL05	990	017594	N 2004	
CEDAR COVE COAL DEGAS	TUSCALOOSA	AL	125	008416	N 1983	HICKORY BRANCH	ESCAMBIA	AL	053	320511	O 1991	
CEDAR POINT EAST	OFFSHORE-STATE	AL05	990	017593	N 2004	HIGHTOGY	LAMAR	AL	075	000207	O 1998	
CENTRAL BLUFF	FAYETTE	AL	057	009001	O 1983	HOLT COAL DEGASIFICATION	TUSCALOOSA	AL	125	003623	N 1982	
CHAPPELL HILL	CHOCTAW	AL	023	003577	OA 1977	HOPEWELL	FAYETTE	AL	057	331796	N 1991	
CHATOM	WASHINGTON	AL	129	134612	N 1970	HOPEWELL	LAMAR	AL	075	331796	N 1991	
CHATOM SE	WASHINGTON	AL	129	012491	N 1987	HORSENECK CREEK	BALDWIN	AL	003	014959	OA 1994	
CHAVERS CREEK	ESCAMBIA	AL	053	006328	OA 1984	HUBBARDS LANDING	BALDWIN	AL	003	008909	OA 1985	
CHICKEN SWAMP BRANCH	PICKENS	AL	107	013202	ONA 1989	HUBBERT MILL CREEK	FAYETTE	AL	057	013606	N 1990	
CHICKEN SWAMP BRANCH SE	PICKENS	AL	107	017238	N 2002	HUBBERTVILLE	FAYETTE	AL	057	336464	N 1974	
CHITTLERLING CREEK	ESCAMBIA	AL	053	014439	OA 1993	HUBBERTVILLE NW	FAYETTE	AL	057	336465	N 1972	
CHITTLERLING CREEK EAST	ESCAMBIA	AL	053	018463	O 2006	HUNTSVILLE	MADISON	AL	089	340353	N 1906	
CHOCTAW RIDGE	CHOCTAW	AL	023	140750	OA 1967	HUXFORD	ESCAMBIA	AL	053	007602	OA 1982	
CHOCTAW RIDGE NORTH	CHOCTAW	AL	023	140781	OA 1972	HUXFORD EAST	ESCAMBIA	AL	053			

Field Name	County Name	State Sub	Co Code	Field Code	Field Disc Type	Year	Field Name	County Name	State Sub	Co Code	Field Code	Field Disc Type	Year
LAZY CREEK	PICKENS	AL	107	405809	N	2005	OLLIE SOUTH	MONROE	AL	099	010826	OA	1996
LEXINGTON	FAYETTE	AL	057	412560	N	1980	OSAKA	ESCAMBIA	AL	053	012817	OA	1989
LEXINGTON	TUSCALOOSA	AL	125	412560	N	1980	OYSTER BAY EAST	BALDWIN	AL	003	004259	N	1980
LINEBARGER CREEK	PICKENS	AL	107	012561	N	1988	PACE CREEK	CLARKE	AL	025	011221	OA	1986
LITTLE BUCK CREEK COAL DEG	GREENE	AL	063	014254	N	1992	PALMERS CROSSROADS	MONROE	AL	099	012601	OA	1988
LITTLE BUCK CREEK COAL DEG	TUSCALOOSA	AL	125	014254	N	1992	PELICAN ISLAND SOUTH	OFFSHORE-STATE	AL05	990	000223	N	1998
LITTLE CEDAR CREEK	CONECUH	AL	035	418133	O	1995	PERDIDO	BALDWIN	AL	003	003913	OA	1983
LITTLE COAL FIRE CREEK	LAMAR	AL	075	013791	N	1991	PERDIDO	ESCAMBIA	AL	053	003913	OA	1983
LITTLE ESCAMBIA CREEK	ESCAMBIA	AL	053	418505	OA	1970	PETERSON	TUSCALOOSA	AL	125	552319	N	1984
LITTLE HELLS CREEK	LAMAR	AL	075	003089	N	1982	PETERSON COAL DEGAS	TUSCALOOSA	AL	125	008595	N	1984
LITTLE MILL CREEK	CHOCTAW	AL	023	418995	OA	1978	PETIT BOIS PASS NE	OFFSHORE-STATE	AL05	990	014795	N	1994
LITTLE RIVER	BALDWIN	AL	003	419218	OA	1981	PILOT HILL	FRANKLIN	AL	059	004261	N	1983
LITTLE RIVER	MONROE	AL	099	419218	OA	1981	PILOT HILL	MARION	AL	093	004261	N	1983
LITTLE RIVER LAKE	MONROE	AL	099	004271	OA	1998	PINE KNOT CREEK	FAYETTE	AL	057	012094	N	1987
LITTLE ROCK	ESCAMBIA	AL	053	419400	N	1985	PLEASANT GROVE COAL DEGAS	JEFFERSON	AL	073	003670	N	1980
LITTLE SANDY CREEK DEGAS	TUSCALOOSA	AL	125	013172	N	1989	PLEASANT HOME	COVINGTON	AL	039	014800	O	1994
LOVETTS CREEK	MONROE	AL	099	003645	OA	1982	PLEASANT VIEW	BALDWIN	AL	003	560868	N	1982
LOWER MOBILE BAY AREA	OFFSHORE-STATE	AL05	990	003091	N	1979	POINT JUDITH	MOBILE	AL	097	010597	N	1984
LOWER MOBILE BAY-MARY ANN	OFFSHORE-STATE	AL05	990	007687	N	1979	POLLARD	ESCAMBIA	AL	053	563705	OA	1985
LUBBUB CREEK	PICKENS	AL	107	008405	N	1983	POPLAR LOG CHURCH	MARION	AL	093	012040	N	1985
MAGNOLIA RIVER	BALDWIN	AL	003	009837	N	1985	PUSS CUSS CREEK	CHOCTAW	AL	023	575610	OA	1978
MAGNOLIA RIVER NORTH	BALDWIN	AL	003	013148	N	1989	RANGE NW	CONECUH	AL	035	013732	OA	1988
MAGNOLIA SPRINGS EAST	BALDWIN	AL	003	014040	N	1991	RANGE SW	CONECUH	AL	035	586282	O	1992
MARLOW	BALDWIN	AL	003	448618	N	1984	RANGE WEST	CONECUH	AL	035	100006	O	1990
MAYHEW CREEK SOUTH	LOWNDES	AL	087	018195	O	2006	RED CREEK	WASHINGTON	AL	129	590274	N	1979
MCCRACKEN MOUNTAIN	FAYETTE	AL	057	458540	N	1974	REEDY CREEK	LAMAR	AL	075	533864	N	2001
MCCRACKEN MOUNTAIN WEST	FAYETTE	AL	057	009623	N	1983	ROBBINS BRANCH	CONECUH	AL	035	016374	O	1997
MCDONALD BRANCH	FAYETTE	AL	057	011508	N	1986	ROBINSON CREEK	ESCAMBIA	AL	053	606357	OA	1990
MC GEE LAKE	LAMAR	AL	075	460326	N	1979	ROBINSON CREEK EAST	ESCAMBIA	AL	053	606388	OA	1994
MCINTOSH	WASHINGTON	AL	129	460979	N	1978	ROBINSON CREEK NORTH	ESCAMBIA	AL	053	017146	OA	2001
MEGARGEL	MONROE	AL	099	465808	O	1992	ROBINSONS BEND COAL DEGAS	PICKENS	AL	107	013516	N	1990
MELVIN	CHOCTAW	AL	023	467079	OA	1977	ROBINSONS BEND COAL DEGAS	TUSCALOOSA	AL	125	013516	N	1990
MELVIN NE	CHOCTAW	AL	023	015402	OA	1995	ROME NORTH	COVINGTON	AL	039	013736	O	1990
MILITARY GROVE	LAMAR	AL	075	004457	N	1979	SAND SPRINGS	FAYETTE	AL	057	630424	O	1972
MILITARY GROVE NORTH	LAMAR	AL	075	012008	N	1988	SAXON BAY	OFFSHORE-STATE	AL05	990	000226	N	1998
MILL CREEK	CHOCTAW	AL	023	474357	OA	1975	SAXON BAY NORTH	OFFSHORE-STATE	AL05	990	017389	N	2003
MILLPORT	LAMAR	AL	075	475527	ON	1979	SCAREUM MOUNTAIN	FAYETTE	AL	057	013295	N	1989
MILLPORT WEST	LAMAR	AL	075	016337	N	1997	SCHOOLHOUSE BRANCH	BALDWIN	AL	003	011008	N	1987
MINEOLA	MONROE	AL	099	476589	OA	1990	SCHOOLHOUSE BRANCH NORTH	BALDWIN	AL	003	012623	N	1988
MOBILE BAY BLK 109	OFFSHORE-STATE	AL05	990	885109	N	1992	SCOTTVILLE COAL DEGAS	BIBB	AL	007	013800	N	1991
MOBILE BAY BLK 110	OFFSHORE-STATE	AL05	990	885110	N	1986	SHORT CREEK COAL DEGAS	JEFFERSON	AL	073	018688	N	2001
MOBILE BAY BLK 111	OFFSHORE-STATE	AL05	990	885111	N	1986	SILAS	CHOCTAW	AL	023	655591	OA	1975
MOBILE BAY BLK 112	OFFSHORE-STATE	AL05	990	885112	N	1984	SIPSEY RIVER	FAYETTE	AL	057	012449	N	1988
MOBILE BAY BLK 113	OFFSHORE-STATE	AL05	990	885113	N	1986	SIZEMORE CREEK	ESCAMBIA	AL	053	006716	ONA	1984
MOBILE BAY BLK 113	OFFSHORE-STATE	AL05	990	885113	N	1986	SKUNK BAYOU	BALDWIN	AL	003	004228	N	1981
MOBILE BAY BLK 114	OFFSHORE-STATE	AL05	990	885114	N	1985	SMITHS CHURCH	ESCAMBIA	AL	053	012427	ONA	1988
MOBILE BAY BLK 115	OFFSHORE-STATE	AL05	990	885115	N	1985	SMITHS CHURCH NORTH	ESCAMBIA	AL	053	013634	OA	1990
MOBILE BAY BLK 116	OFFSHORE-STATE	AL05	990	885116	N	1986	SMITHS CHURCH NW	ESCAMBIA	AL	053	014287	OA	1992
MOBILE BAY BLK 117	OFFSHORE-STATE	AL05	990	885117	N	1986	SNEADS CREEK	PICKENS	AL	107	012633	N	1988
MOBILE BAY BLK 131	OFFSHORE-STATE	AL05	990	885131	N	1986	SOUTH CARLTON	BALDWIN	AL	003	666653	O	1950
MOBILE BAY BLK 132	OFFSHORE-STATE	AL05	990	885132	N	1986	SOUTH CARLTON	CLARKE	AL	025	666653	O	1950
MOBILE BAY BLK 57	OFFSHORE-STATE	AL05	990	885057	N	1990	SOUWILPA CREEK	CHOCTAW	AL	023	003692	N	1979
MOBILE BAY BLK 62	OFFSHORE-STATE	AL05	990	885062	N	1983	SPLUNGE EAST	LAMAR	AL	075	012635	N	1988
MOBILE BAY BLK 63	OFFSHORE-STATE	AL05	990	885063	N	1984	ST PAULS CHURCH	MOBILE	AL	097	010195	N	1985
MOBILE BAY BLK 64	OFFSHORE-STATE	AL05	990	885064	N	1985	STAR	LAMAR	AL	075	676701	ONA	1974
MOBILE BAY BLK 71	OFFSHORE-STATE	AL05	990	885071	N	1985	STATE 108/FEDERAL 820 UNIT	OFFSHORE-STATE	AL05	990	016867	N	1996
MOBILE BAY BLK 71	OFFSHORE-STATE	AL05	990	885071	N	1985	STATE 109/FEDERAL 821 UNIT	OFFSHORE-STATE	AL05	990	014292	N	1992
MOBILE BAY BLK 72	OFFSHORE-STATE	AL05	990	885072	N	1985	STAVE CREEK	CLARKE	AL	025	677863	OA	1979
MOBILE BAY BLK 72	OFFSHORE-STATE	AL05	990	885072	N	1985	STUDHORSE CREEK	FAYETTE	AL	057	000339	N	1979
MOBILE BAY BLK 73	OFFSHORE-STATE	AL05	990	885073	N	1990	SUGAR CREEK	FAYETTE	AL	057	686621	N	1986
MOBILE BAY BLK 74	OFFSHORE-STATE	AL05	990	885074	N	1992	SUGAR CREEK	MARION	AL	093	686621	N	1986
MOBILE BAY BLK 75	OFFSHORE-STATE	AL05	990	885075	N	1992	SUGAR RIDGE	CHOCTAW	AL	023	686759	OA	1973
MOBILE BAY BLK 76	OFFSHORE-STATE	AL05	990	885076	N	1979	SWIFTS LANDING	BALDWIN	AL	003	012027	N	1985
MOBILE BAY BLK 77	OFFSHORE-STATE	AL05	990	885077	N	1983	SWIFTS LANDING EAST	BALDWIN	AL	003	012638	N	1988
MOBILE BAY BLK 77	OFFSHORE-STATE	AL05	990	885077	N	1983	SWIFTS LANDING NORTH	BALDWIN	AL	003	011013	N	1987
MOBILE BAY BLK 89	OFFSHORE-STATE	AL05	990	885089	N	1985	TANYARD CREEK	FAYETTE	AL	057	697363	N	1985
MOBILE BAY BLK 90	OFFSHORE-STATE	AL05	990	885090	N	1985	TAYLOR CREEK COAL DEGAS	GREENE	AL	063	014136	N	1992
MOBILE BAY BLK 90	OFFSHORE-STATE	AL05	990	885090	N	1985	TAYLOR CREEK COAL DEGAS	TUSCALOOSA	AL	125	014136	N	1992
MOBILE BAY BLK 91	OFFSHORE-STATE	AL05	990	885091	N	1990	TEEL CREEK	COVINGTON	AL	039	016189	OA	1995
MOBILE BAY BLK 92	OFFSHORE-STATE	AL05	990	885092	N	1992	TENSAW LAKE	BALDWIN	AL	003	701418	O	1965
MOBILE BAY BLK 93	OFFSHORE-STATE	AL05	990	885093	N	1992	THORNTON CREEK COAL DEGAS	TUSCALOOSA	AL	125	015246	N	1994
MOBILE BAY BLK 94	OFFSHORE-STATE	AL05	990	885094	N	1982	THORNTON SPRINGS	CHOCTAW	AL	023	016394	OA	1997
MOBILE BAY BLK 95	OFFSHORE-STATE	AL05	990	885095	N	1982	TOXEY	CHOCTAW	AL	023	714711	OA	1967
MOBILE BAY BLK 95	OFFSHORE-STATE	AL05	990	885095	N	1982	TURKEY CREEK	CHOCTAW	AL	023	721307	OA	1969
MOBILE BAY FIELD	OFFSHORE-STATE	AL05	990	017675	N	1979	TURKEY CREEK	CLARKE	AL	025	721307	OA	1969
MOBILE BAY SE	OFFSHORE-STATE	AL05	990	010812	N	1982	TURNERVILLE	MOBILE	AL	097	722423	OA	1985
MOBLEY CREEK	COVINGTON	AL	039	000211	OA	1997	URIAH	MONROE	AL	099	730045	O	1970
MOLLOY	LAMAR	AL	075	481169	ON	1980	URIAH SOUTH	MONROE	AL	099	014304	OA	1992
MON LOUIS ISLAND	MOBILE	AL	097	010557	N	1985	VERNON	LAMAR	AL	075	736658	N	2004
MON LOUIS ISLAND NORTH	MOBILE	AL	097	010558	N	1983	VOCATION	MONROE	AL	099	740496	OA	1971
MONROEVILLE	MONROE	AL	099	482178	OA	1994	VOCATION SOUTH	MONROE	AL	099	010644	O	1984
MONROEVILLE NORTH	MONROE	AL	099	000212	OA	1997	WALLACE	ESCAMBIA	AL	053	746086	OA	1987
MONROEVILLE SW	MONROE	AL	099	015917	O	1996	WALLERS CREEK	MONROE	AL	099	009651	OA	1985
MONROEVILLE WEST	MONROE	AL	099	482209	O	1995	WALLERS CREEK NORTH	MONROE	AL	099	013638	OA	1990
MOSCOW	LAMAR	AL	075	007426	N	1979	WATSON CREEK	LAMAR	AL	075	752041	N	1979
MOUNDVILLE COAL DEGAS	GREENE	AL	063	013503	N	1990	WATSON CREEK EAST	LAMAR	AL	075	008406	N	1983
MOUNDVILLE COAL DEGAS	HALE	AL	065	013503	N	1990	WATSON CREEK NE	LAMAR	AL	075	000206	N	1998
MOUNDVILLE COAL DEGAS	TUSCALOOSA	AL	125	013503	N	1990	WATSON CREEK SE	LAMAR	AL	075	013639	N	1990
MOUNT JOY CHURCH	MARION	AL	093	016342	N	1997	WATTS CREEK	MARION	AL	093	752193	N	1986
MOVICO	BALDWIN	AL	003	003658	OA	1982	WAYSIDE	FAYETTE	AL	057	753247	OA	1985
MOVICO	MOBILE	AL	097	003658	OA	1982	WEEKS BAY SOUTH	BALDWIN	AL	003	003708	N	1980
MT CARMEL	LAMAR	AL	075	490332	N	1985	WESLEY CHAPEL	LAMAR	AL	075	759316	N	1977
MT CARMEL	PICKENS	AL	107	490332	N	1985	WEST BEND	CHOCTAW	AL	023	004561	OA	1979
MT OLIVE CHURCH	LAMAR	AL	075	009874	N	1985	WEST BEND	CLARKE	AL	025	004561	OA	1979
MT ZION	LAMAR	AL	075	491665	ON	1983	WHITE OAK CREEK COAL DEGAS	JEFFERSON	AL	073	013106	N	1989
MT ZION EAST	LAMAR	AL	075	491696	ON	2002	WHITE OAK CREEK COAL DEGAS	TUSCALOOSA	AL	125	013106	N	1989
MUD CREEK	LAMAR	AL	075	491789	ONA	1985	WHITE OAK CREEK COAL DEGAS	WALKER	AL	127	013106	N	1989
MUSGROVE CREEK	FAYETTE	AL	057	495120	N	1974	WHITEHOUSE	MARION	AL	093	765315	N	1957
NARROW GAP CREEK	ESCAMBIA	AL	053	015802	O	1995	WILD FORK CREEK	ESCAMBIA	AL	053	012311	OA	1988
NAUVOO	WINSTON	AL</											

ALASKA

Field Name	County Name	State Sub	Co Code	Field Code	Field Disc Type	Year	Field Name	County Name	State Sub	Co Code	Field Code	Field Disc Type	Year
ALASKA													
ALBERT KALOA	TYONEK QUAD	AK10	283	007588	N	1968	UMIAT EAST	UMIAT QUAD	AK50	287	727208	N	1963
ALPINE	HARRISON BAY QUAD	AK50	103	012998	O	1994	WALAKPA	BARROW QUAD	AK50	023	014177	N	1980
AURORA	BEECHY POINT QUAD	AK50	029	030870	OA	1969	WEST BEACH	BEECHY POINT QUAD	AK50	029	000242	OA	1976
BADAMI	FLAXMAN ISLAND QUAD	AK50	089	016239	O	1990	WEST FORELAND	KENAI QUAD	AK10	133	248621	N	1962
BARROW EAST	BARROW QUAD	AK50	023	004590	N	1974	WEST FORK	KENAI QUAD	AK10	133	759688	N	1962
BARROW SOUTH	BARROW QUAD	AK50	023	040807	N	1949	WEST SAK	HARRISON BAY QUAD	AK50	103	016401	O	1969
BEAVER CREEK	KENAI QUAD	AK10	133	049790	ONA	1967	WOLF CREEK	IKPIKPUK QUAD	AK50	119	776236	N	1951
BELUGA RIVER	TYONEK QUAD	AK10	283	054998	N	1962	WOLF LAKE	KENAI QUAD	AK10	133	776267	N	1998
BIRCH HILL	KENAI QUAD	AK10	133	065314	N	1965	ARIZONA						
BOREALIS	BEECHY POINT QUAD	AK50	029	017113	OA	2001	BITA PEAK	APACHE	AZ	001	066926	N	1956
BURGER	OFFSHORE-FEDERAL	AK50	995	013768	ON	1989	BLACK ROCK	APACHE	AZ	001	068562	ONA	1961
CANNERY LOOP	KENAI QUAD	AK10	133	117499	N	1979	BOUNDARY BUTTE EAST	APACHE	AZ	001	083326	ONA	1954
CASCADE	BEECHY POINT QUAD	AK50	029	000245	O	1993	DINEH-BI-KEYAH	APACHE	AZ	001	192820	OA	1967
COLVILLE RIVER	HARRISON BAY QUAD	AK50	103	016756	O	1985	DRY MESA	APACHE	AZ	001	203664	ONA	1959
COOK INLET NORTH	OFFSHORE-STATE	AK05	990	158979	ON	1962	NAVAJO SPRINGS EAST	APACHE	AZ	001	499700	N	1968
DEEP CREEK	KENAI QUAD	AK10	133	185232	N	2004	NAVAJO SPRINGS HELIUM	APACHE	AZ	001	499727	N	1960
EIDER	FLAXMAN ISLAND QUAD	AK50	089	000246	OA	1996	PINTA DOME HELIUM	APACHE	AZ	001	557907	N	1959
ENDICOTT	OFFSHORE-STATE	AK50	990	007059	OA	1978	TECH NOS POS	APACHE	AZ	001	700136	ONA	1960
FALLS CREEK	KENAI QUAD	AK10	133	234901	N	1961	TOH-ATIN NORTH	APACHE	AZ	001	711084	N	1956
FIORD	HARRISON BAY QUAD	AK50	103	015630	O	1992	TWIN FALLS CREEK	APACHE	AZ	001	723609	N	1959
FISH CREEK	HARRISON BAY QUAD	AK50	103	241800	O	1949	WALKER CREEK	APACHE	AZ	001	745807	O	1963
FLAXMAN	OFFSHORE-STATE	AK50	990	016758	O	1975	ARKANSAS						
GRANITE POINT	OFFSHORE-STATE	AK05	990	285175	ONA	1965	AETNA	CRAWFORD	AR	033	004597	N	1927
GRASSIM OSKOLKOFF GUBIK	KENAI QUAD	AK10	133	017628	N	2001	AETNA	FRANKLIN	AR	047	004597	N	1927
HAMMERHEAD	UMIAT QUAD	AK50	287	293623	N	1951	AETNA	JOHNSON	AR	071	004597	N	1927
HAPPY VALLEY	OFFSHORE-FEDERAL	AK50	995	016583	O	1986	AETNA	LOGAN	AR	083	004597	N	1927
HEMI SPRINGS	TYONEK QUAD	AK10	283	304560	N	2003	AETNA	NEVADA	AR	099	004597	N	1927
HOUSTON	BEECHY POINT QUAD	AK50	029	016761	O	1984	AGNES ROAD	UNION	AR	139	009667	OA	1985
HOUSTON	ANCHORAGE QUAD	AK10	009	334834	N	1998	AGNES ROAD NORTH	UNION	AR	139	013808	O	1989
INUIT	OFFSHORE-STATE	AK50	990	015642	OA	1999	ALBION	WHITE	AR	145	007728	N	1982
IVAN RIVER	TYONEK QUAD	AK10	283	350238	N	1966	ALIX	FRANKLIN	AR	047	010518	N	1961
KALUBIK	HARRISON BAY QUAD	AK50	103	016762	O	1992	ALMA	CRAWFORD	AR	033	012316	N	1961
KASILOF	KENAI QUAD	AK05	133	018492	N	2005	ALMA	SEBASTIAN	AR	131	012316	N	1961
KATALLA	CORDOVA QUAD	AK10	069	369782	O	1902	ALMA DEEP	CRAWFORD	AR	033	012378	N	1922
KAVIK	MT MICHELSON QUAD	AK50	179	370402	N	1969	ALMA EAST	CRAWFORD	AR	033	012409	N	1924
KEMIK	MT MICHELSON QUAD	AK50	179	373602	N	1972	ALMA NEW	CRAWFORD	AR	033	012471	N	1961
KENAI	KENAI QUAD	AK10	133	374014	N	1959	ALMA NORTH	CRAWFORD	AR	033	012502	N	1987
KUPARUK RIVER	BEECHY POINT QUAD	AK50	029	004339	OA	1969	ALMA NORTH	FRANKLIN	AR	047	012502	N	1987
KUPARUK RIVER	HARRISON BAY QUAD	AK50	103	004339	OA	1969	ALMA SHALLOW	CRAWFORD	AR	033	012533	N	1916
KURUPA EAST	KILLIK RIVER QUAD	AK50	137	016763	N	1976	ALTUS	FRANKLIN	AR	047	014145	N	1960
KUSTATAN	KENAI QUAD	AK10	133	016766	N	2003	ALTUS	JOHNSON	AR	071	014145	N	1960
KUVLUM	OFFSHORE-FEDERAL	AK50	995	016764	O	1992	ARKANA	LAFAYETTE	AR	073	024391	OA	1981
LEWIS RIVER	TYONEK QUAD	AK10	283	412074	N	1975	ARTESIAN	CALHOUN	AR	013	026840	O	1952
LIBERTY	OFFSHORE-FEDERAL	AK50	995	413142	O	1983	ARTESIAN EAST	CALHOUN	AR	013	001974	O	1981
LISBURNE	BEECHY POINT QUAD	AK50	029	000253	OA	1967	ARTEX	MILLER	AR	091	026886	OA	1980
LONE CREEK	KENAI QUAD	AK10	133	015644	N	1999	ASH BRANCH	UNION	AR	139	027130	O	1976
LOOKOUT	HARRISON BAY QUAD	AK50	103	426659	O	1969	ATLANTA	COLUMBIA	AR	027	029506	OA	1938
MCCARTHUR RIVER	OFFSHORE-STATE	AK05	990	456469	ONA	1965	ATLANTA EAST	COLUMBIA	AR	027	029537	OA	1953
MCCARTHUR RIVER WEST	KENAI QUAD	AK10	133	014416	ON	1991	AURELLE	UNION	AR	139	030808	O	1954
MEADE	MEADE RIVER QUAD	AK50	163	463545	N	1950	B-43	CONWAY	AR	029	018677	N	2005
MELTWATER	BEECHY POINT QUAD	AK50	029	017114	OA	2001	B-43	FAULKNER	AR	045	018677	N	2005
MIDDLE GROUND SHOAL	OFFSHORE-STATE	AK05	990	471680	ONA	1962	B-43	VAN BUREN	AR	141	018677	N	2005
MIDDLE GROUND SHOAL NORTH	OFFSHORE-STATE	AK05	990	471691	N	1964	B-43	WHITE	AR	145	018677	N	2005
MIDNIGHT SUN	BEECHY POINT QUAD	AK50	029	015651	OA	1982	BALDWIN	WASHINGTON	AR	143	036064	N	1985
MIKKELSON	FLAXMAN ISLAND QUAD	AK50	089	004761	O	1978	BALDWIN	COLUMBIA	AR	027	039510	O	1974
MILNE POINT	BEECHY POINT QUAD	AK50	029	012010	OA	1982	BARNY	FAULKNER	AR	045	013333	N	1990
MOOSE POINT	KENAI QUAD	AK10	133	017677	N	2003	BATES	SCOTT	AR	127	043039	N	1982
MOQUAWKIE	TYONEK QUAD	AK10	283	484286	N	1965	BATSON	FRANKLIN	AR	047	043473	N	1962
NAKAITCHUQ	OFFSHORE-STATE	AK10	990	018493	N	2005	BATSON	JOHNSON	AR	071	043473	N	1962
NANUK-KUPARUK	HARRISON BAY QUAD	AK50	103	018674	OA	2000	BEAR CREEK	UNION	AR	139	048643	OA	1948
NANUK	HARRISON BAY QUAD	AK50	103	017205	O	2000	BEECH CREEK	UNION	AR	139	051588	OA	1949
NIAKUK	OFFSHORE-STATE	AK50	990	012016	OA	1984	BEECH CREEK WEST	UNION	AR	139	008048	OA	1983
NICOLAI CREEK	TYONEK QUAD	AK10	283	508083	N	1966	BEECH HILL	UNION	AR	139	111981	O	1978
NINILCHIK	KENAI QUAD	AK10	133	017143	N	2001	BENJAMIN LAKE	UNION	AR	139	055835	O	1959
NORTH FORK	SELDOVIA QUAD	AK10	231	512556	N	1965	BENTON	BENTON	AR	007	056548	N	1948
NORTHSTAR	OFFSHORE-FEDERAL	AK50	995	015659	OA	1984	BERRY	UNION	AR	139	058191	OA	1975
NPRA LOOKOUT	HARRISON BAY QUAD	AK50	103	017206	O	2000	BERT CREEK	UNION	AR	139	001992	O	1978
NPRA RENDEZVOUS	HARRISON BAY QUAD	AK50	103	017207	O	2000	BERT CREEK SOUTH	UNION	AR	139	010288	O	1985
NPRA SPARK	HARRISON BAY QUAD	AK50	103	018662	O	2000	BETHEL CHURCH	UNION	AR	139	001994	OA	1978
OOOGURUK	OFFSHORE-STATE	AK50	990	017680	O	2003	BETHLEHEM	UNION	AR	139	059214	O	1966
ORION	BEECHY POINT QUAD	AK50	029	002206	OA	2002	BEVERLY	FRANKLIN	AR	047	059803	N	1937
PALM	HARRISON BAY QUAD	AK50	103	536888	O	2001	BEVERLY	SEBASTIAN	AR	131	059803	N	1937
PETES WICKED	BEECHY POINT QUAD	AK50	029	000250	O	1997	BEVERLY BARTON	FRANKLIN	AR	047	059834	N	1937
PIONEER	ANCHORAGE QUAD	AK10	009	557938	N	2003	BIG BRANCH	LAFAYETTE	AR	073	061129	O	1965
POINT MCINTYRE	OFFSHORE-STATE	AK50	990	013156	OA	1988	BIG BRANCH EAST	LAFAYETTE	AR	073	010889	O	2006
POINT THOMSON	FLAXMAN ISLAND QUAD	AK50	089	014476	ON	1977	BIG CREEK	COLUMBIA	AR	027	061408	OA	1939
POLARIS	BEECHY POINT QUAD	AK50	029	017111	OA	2000	BLAIR CREEK	WASHINGTON	AR	143	011333	N	1986
PRETTY CREEK	TYONEK QUAD	AK10	283	571967	N	1979	BLAIR CREEK SOUTH	WASHINGTON	AR	143	011911	N	1987
PRUDHOE BAY	BEECHY POINT QUAD	AK50	029	573889	ONA	1967	BLICK	CONWAY	AR	029	071623	N	1967
PRUDHOE BAY NORTH	BEECHY POINT QUAD	AK50	029	000234	OA	1970	BLOOMBURG	MILLER	AR	091	074196	OA	1984
REDOUTH SHOAL	OFFSHORE-STATE	AK05	990	592816	OA	1968	BLOOMBURG SE	MILLER	AR	091	009690	N	1985
RENDEZVOUS	HARRISON BAY QUAD	AK50	103	595760	O	2001	BLOOMER	SEBASTIAN	AR	131	074227	N	1945
S&W SCHRADER	BEECHY POINT QUAD	AK50	029	000251	OA	1998	BODCAU CREEK	LAFAYETTE	AR	073	011661	O	1984
SAG DELTA NORTH	BEECHY POINT QUAD	AK50	029	000231	OA	1982	BODCAU	NEVADA	AR	099	077529	O	1950
SAG RIVER	BEECHY POINT QUAD	AK50	029	000237	O	1969	BODCAW CREEK	LAFAYETTE	AR	073	009692	O	1984
SAMBUCCA	BEECHY POINT QUAD	AK50	029	000252	O	1997	BOGGY BOTTOM	UNION	AR	139	008056	O	1965
SANDPIPER	OFFSHORE-FEDERAL	AK50	995	016768	ON	1986	BOGGY CREEK	MILLER	AR	091	077963	OA	1953
SCHRADER BLUFF	BEECHY POINT QUAD	AK50	029	000232	O	1969	BOIS D'ARC	HEMPSTEAD	AR	057	078438	O	1972
SEAL ISLAND	OFFSHORE-STATE	AK50	990	014483	O	1984	BOLDING	UNION	AR	139	010295	O	1985

Field Name	County Name	State Sub	Co Code	Field Code	Field Disc Type Year	Field Name	County Name	State Sub	Co Code	Field Code	Field Disc Type Year
BURNS POND	UNION	AR	139	010253	OA 1985	FOUKE NE	MILLER	AR	091	252248	O 1951
BURNSIDE CREEK	UNION	AR	139	105990	O 1975	FOUKE NORTH	MILLER	AR	091	252279	ONA 1951
CAIRO	UNION	AR	139	112376	OA 1948	FOUKE WEST	MILLER	AR	091	252310	OA 1952
CAIRO EAST	UNION	AR	139	002021	OA 1980	FOUR MILE CREEK	MILLER	AR	091	252651	OA 1972
CALHOUN	COLUMBIA	AR	027	113089	OA 1944	FOUR MILE CREEK SOUTH	MILLER	AR	091	011409	OA 1987
CALION	UNION	AR	139	113399	OA 1952	FRIENDSHIP CHURCH	WASHINGTON	AR	143	258190	N 1986
CALVARY CHURCH	UNION	AR	139	113980	ONA 1975	FROG BAYOU	CRAWFORD	AR	033	014645	N 1992
CAMP CREEK	UNION	AR	139	115042	OA 1959	FROG LEVEL	COLUMBIA	AR	027	002089	OA 1981
CANFIELD	COLUMBIA	AR	027	117243	OA 1952	FURGERSON	POPE	AR	115	260712	N 1965
CANFIELD	LAFAYETTE	AR	073	117243	OA 1952	GALILEE CHURCH	LAFAYETTE	AR	073	263580	OA 1975
CANNON CREEK	FRANKLIN	AR	047	117615	N 1986	GARLAND CITY (NEW)	MILLER	AR	091	265836	OA 1951
CANNON CREEK	MADISON	AR	087	117615	N 1986	GARLAND CITY (OLD)	MILLER	AR	091	265867	OA 1930
CAREYVILLE LANDING	BRADLEY	AR	011	119878	OA 1960	GARNER CREEK	UNION	AR	139	002091	OA 1980
CAREYVILLE LANDING	UNION	AR	139	119878	OA 1960	GENOA	MILLER	AR	091	269363	OA 1957
CAROLTON DOME	BOONE	AR	009	018833	N 1967	GOLD POINT CHURCH	MILLER	AR	091	011959	OA 1987
CATESVILLE	UNION	AR	139	125892	OA 1950	GOOSE CREEK	WASHINGTON	AR	143	280602	N 1985
CAULKSVILLE	FRANKLIN	AR	047	126698	N 1964	GRAGG	FRANKLIN	AR	047	283656	N 1955
CAULKSVILLE	LOGAN	AR	083	126698	N 1964	GRAGG	LOGAN	AR	083	283656	N 1955
CECIL	CRAWFORD	AR	033	127466	N 1950	GRAGG	SEBASTIAN	AR	131	283656	N 1955
CECIL	FRANKLIN	AR	047	127466	N 1950	GRAVEL HILL	CONWAY	AR	029	017765	N 2005
CECIL	LOGAN	AR	083	127466	N 1950	GRAVEL HILL	VAN BUREN	AR	141	017765	N 2004
CECIL	MADISON	AR	087	127466	N 1950	GRAVES CREEK	UNION	AR	139	014154	O 1991
CECIL	SEBASTIAN	AR	131	127466	N 1950	GRAYSON	COLUMBIA	AR	027	286880	OA 1992
CENTER	FRANKLIN	AR	047	129264	OA 1953	GREEN GROVE	UNION	AR	139	004921	O 1984
CENTER	OUACHITA	AR	103	129264	OA 1953	GREENBRIER	FAULKNER	AR	045	288833	N 1984
CENTER RIDGE	CONWAY	AR	029	017788	N 2001	GREENWOOD	SEBASTIAN	AR	131	289918	N 1969
CENTERTON	BENTON	AR	007	005683	N 1980	GREENWOOD JUNCTION	CRAWFORD	AR	033	290042	N 1927
CENTRAL CHURCH	MILLER	AR	091	009081	O 1984	GREERS CHURCH	COLUMBIA	AR	027	290257	OA 1979
CENTRAL SCHOOL	MILLER	AR	091	130039	O 1957	GREGORY	UNION	AR	139	290383	OA 1978
CHAFFEE ARKOMA UNIT	YELL	AR	149	017119	N 2006	GRIFFIN MOUNTAIN	CONWAY	AR	029	017766	N 2004
CHALYBEAT SPRINGS	COLUMBIA	AR	027	131440	OA 1971	GUM CREEK	OUACHITA	AR	103	294522	OA 1941
CHAMBERS	SEBASTIAN	AR	131	131481	N 2001	HACKETT	JOHNSON	AR	071	298360	N 1966
CHAMPAGNOLLE	UNION	AR	139	131636	OA 1927	HACKETT	SEBASTIAN	AR	131	298360	N 1966
CHAMPAGNOLLE LANDING	UNION	AR	139	131667	O 1958	HAGARVILLE	JOHNSON	AR	071	298825	N 1967
CHARIVARI CREEK	BRADLEY	AR	011	133775	O 1963	HAMPTON	CALHOUN	AR	013	302359	O 1943
CHARLESTON	FRANKLIN	AR	047	133930	N 1964	HARDT	WASHINGTON	AR	143	011745	N 1987
CHARLESTON	LOGAN	AR	083	133930	N 1964	HARMONY	COLUMBIA	AR	027	306575	O 1975
CHICKEN CREEK	MILLER	AR	091	138084	O 1966	HARMONY GROVE	MILLER	AR	091	306613	OA 1980
CHICKEN CREEK SW	MILLER	AR	091	016263	O 1997	HARPER CREEK	COLUMBIA	AR	027	009772	OA 1985
CHISMVILLE	LOGAN	AR	083	139944	N 1959	HARTFORD	SEBASTIAN	AR	131	003150	N 2002
CHRISTMAS	MILLER	AR	091	141680	OA 1957	HARTMAN	JOHNSON	AR	071	308776	N 1958
CLARKSVILLE	JOHNSON	AR	071	145912	N 1921	HAWKINS CREEK	COLUMBIA	AR	027	002108	O 1979
CLARKSVILLE (NEW)	JOHNSON	AR	071	145922	N 1965	HAYNESVILLE	COLUMBIA	AR	027	311380	OA 1942
CLAY	WHITE	AR	145	146253	N 1995	HAYNESVILLE NORTH	COLUMBIA	AR	027	311442	OA 1961
CLEAR CREEK	LAFAYETTE	AR	073	147121	O 1956	HAZEL VALLEY	WASHINGTON	AR	143	002109	N 1979
CLEVELAND BRANCH	LAFAYETTE	AR	073	018467	O 2006	HECTOR	POPE	AR	115	313636	N 1984
CLINTON NE	VAN BUREN	AR	141	015826	N 1997	HECTOR EAST	POPE	AR	115	010099	N 1984
CNR HARTFORD	SEBASTIAN	AR	131	017685	N 2002	HENDERSON CREEK	COLUMBIA	AR	027	315823	OA 1975
COAL HILL	FRANKLIN	AR	047	150020	N 1929	HERVEY	MILLER	AR	091	318999	O 1955
COAL HILL	JOHNSON	AR	071	150020	N 1929	HIBANK	UNION	AR	139	320201	OA 1942
COLLEGE HILL	COLUMBIA	AR	027	153585	OA 1948	HIBANK CREEK	UNION	AR	139	320232	OA 1959
COLUMBIA	COLUMBIA	AR	027	154980	OA 1942	HIBANK SOUTH	UNION	AR	139	320263	O 1951
CORINTH CHURCH	COLUMBIA	AR	027	161572	O 1972	HICKORY CREEK	MADISON	AR	087	320542	N 2001
CORNIE CREEK	UNION	AR	139	162068	ONA 1972	HIGH OCEAN	WASHINGTON	AR	143	012546	N 1985
CORNISH BRANCH	LAFAYETTE	AR	073	162203	OA 1964	HILLSBORO	UNION	AR	139	323394	OA 1930
COVE CREEK	FAULKNER	AR	045	165644	N 2004	HILLSBORO SOUTH	UNION	AR	139	323456	ONA 1954
COVE CREEK	VAN BUREN	AR	141	165644	N 2005	HOGG	UNION	AR	139	326743	OA 1979
CRAIG	UNION	AR	139	168047	O 1965	HOLLIS LAKE	CRAWFORD	AR	033	328324	N 1958
CRAIN CITY	UNION	AR	139	168180	O 1976	HOLLIS LAKE	SEBASTIAN	AR	131	328324	N 1958
CROOKED CREEK	COLUMBIA	AR	027	171395	OA 1987	HOLLY SPRINGS CHURCH	MILLER	AR	091	002121	OA 1980
CROSS COUNTRY SLOUGH	CALHOUN	AR	013	171643	O 1959	HOLMES CREEK	CLARK	AR	019	329161	ON 1952
CROSSETT	ASHLEY	AR	003	171984	O 1980	HOLMES CREEK	UNION	AR	139	329161	ON 1952
CUMMINGS	MILLER	AR	091	174356	OA 1977	HOOKER BRANCH	MILLER	AR	091	331110	OA 1974
CURTIS CREEK	UNION	AR	139	005689	O 1980	HORSEHEAD	COLUMBIA	AR	027	333222	OA 1952
CYPRESS	COLUMBIA	AR	027	176333	N 1996	HORSEHEAD CREEK	COLUMBIA	AR	027	009788	OA 1985
CYPRESS CREEK	UNION	AR	139	176457	OA 1960	HUNT	JOHNSON	AR	071	339392	N 1968
CYPRESS LAKE	MILLER	AR	091	176612	OA 1947	HUNTSVILLE	MADISON	AR	087	340353	N 1976
CYPRESS LAKE SOUTH	MILLER	AR	091	005690	OA 1981	HURRICANE CREEK	CRAWFORD	AR	033	340601	N 1981
CYPRESS LAKE WEST	MILLER	AR	091	011379	OA 1985	IONE	LOGAN	AR	083	004410	N 1982
CYPRESS VALLEY	CONWAY	AR	029	010071	N 1985	IRMA	NEVADA	AR	099	348347	OA 1920
DAYS CREEK	MILLER	AR	091	183077	OA 1972	IRON	LAFAYETTE	AR	073	348378	O 1958
DAYS CREEK SOUTH	MILLER	AR	091	011699	O 1986	IRONS	LAFAYETTE	AR	073	348832	O 1978
DEAN SPRINGS	CRAWFORD	AR	033	184170	N 1976	JENNINGS	COLUMBIA	AR	027	357618	OA 1974
DELAWARE	LOGAN	AR	083	186937	N 1970	JERUSALEM	CONWAY	AR	029	358238	N 1956
DEWITT BLOCK	ARKANSAS	AR	001	018666	O 1992	JERUSALEM	POPE	AR	115	358238	N 1956
DICKSON ROAD	COLUMBIA	AR	027	002059	OA 1980	JERUSALEM EAST	CONWAY	AR	029	012881	N 1989
DODDRIDGE	MILLER	AR	091	194751	O 1952	JETHRO	CONWAY	AR	029	358641	N 1955
DODDRIDGE WEST	MILLER	AR	091	194782	O 1959	JETHRO	FRANKLIN	AR	047	358641	N 1955
DODLEY CREEK	LAFAYETTE	AR	073	197448	O 1954	JONESVILLE	MILLER	AR	091	363781	O 1957
DORCHEAT	COLUMBIA	AR	027	197866	OA 1939	JUNCTION CITY	UNION	AR	139	366270	OA 1991
DORCHEAT-MACEDONIA	COLUMBIA	AR	027	197882	OA 1939	KELLY BAYOU	MILLER	AR	091	372836	OA 1943
DOVER	POPE	AR	115	200672	N 1959	KEOUN CREEK	COLUMBIA	AR	027	006564	ONA 1982
DRIPPING SPRINGS	CRAWFORD	AR	033	202889	N 1982	KEOUN CREEK	LAFAYETTE	AR	073	006564	ONA 1982
DRY CREEK	UNION	AR	139	203602	O 1958	KERLIN	COLUMBIA	AR	027	376160	OA 1969
DRY FORK	LAFAYETTE	AR	073	203633	O 1989	KIBLAH	LAFAYETTE	AR	073	377944	OA 1953
DUTY	LAFAYETTE	AR	073	208593	OA 1979	KIBLAH	MILLER	AR	091	377944	OA 1953
DYER	CRAWFORD	AR	033	209028	N 1963	KIBLAH EAST	LAFAYETTE	AR	073	377975	OA 1954
DYER	FRANKLIN	AR	047	209028	N 1964	KIBLER	CRAWFORD	AR	033	378006	N 1915
EAST CUTTHROAT	WHITE	AR	145	018465	N 2005	KIBLER DEEP	CRAWFORD	AR	033	378037	N 1915
EL DORADO	UNION	AR	139	216687	OA 1920	KIBLER SHALLOW	CRAWFORD	AR	033	378062	N 1915
EL DORADO EAST	UNION	AR	139	216718	OA 1921	KIBLER-WILLIAMS	CRAWFORD	AR	033	378068	N 1957
EL DORADO SOUTH	UNION	AR	139	216749	OA 1920	KIBLER-WILLIAMS	FRANKLIN	AR	047	378068	N 1957
ELLIOTT	OUACHITA	AR	103	220407	OA 1974	KIBLER-WILLIAMS	MILLER	AR	091	378068	N 1957
ELLIOTT SOUTH	OUACHITA	AR	103	004324	ON 1982	KIBLER-WILLIAMS	OUACHITA	AR	103	378068	N 1957
ENYART LAKE	LAFAYETTE	AR	073	226421	OA 1971	KIBLER-WILLIAMS	SEBASTIAN	AR	131	378068	N 1957
EVANS	COLUMBIA	AR	027	230645	OA 1981	KILGORE LODGE	COLUMBIA	AR	027	378502	O 1958
EWING	SEBASTIAN	AR	131	231637	N 1936	KNOXVILLE	JOHNSON	AR	071	384509	N 1958
EWING (NEW)	CRAWFORD	AR	033	231710	N 1964	KNOXVILLE	LOGAN	AR	083	384509	N 1958
EWING (NEW)	SEBASTIAN	AR	131	231710	N 1964	KNOXVILLE	POPE	AR	115	384509	N 1958
EWING DEEP	SEBASTIAN	AR	131	231668	N 1964	KRAUSSE HILL	MILLER	AR	091	013886	O 1989
EXCELSIOR	SEBASTIAN	AR	131	231792	N 1970	KRESS CITY	LAFAYETTE	AR	073	387594	OA 1957
EZZELL	UNION	AR	139	232226	O 1952	KRESS CITY EAST	LAFAYETTE	AR	073	387625	O 1959
FALCON	LAFAYETTE	AR	073	234374	OA 1938	KRESS CITY SE	LAFAYETTE	AR	073	009616	OA 1983
FALCON	NEVADA	AR	099	234374	OA 1938	KRESS CITY SOUTH	LAFAYETTE	AR	073	387656	OA 1958
FELSENTHAL	ASHLEY	AR	003	238614	O 1948	KRESS CITY SW	LAFAYETTE	AR	073	010112	OA 1983
FERN SPRINGS	FRANKLIN	AR	047	014018	N 1981	LAKE ERLING	LAFAYETTE	AR	073	396385	ONA 1960
FIELD BAYOU	LAFAYETTE	AR	073	240498	OA 1959	LAKE ERLING EAST	LAFAYETTE	AR	073	014651	O 1992
FISH LAKE	MILLER	AR	091	241893	O 1982	LAKE ERLING SOUTH	LAFAYETTE	AR	073	009812	OA 1985
FLETCHER CREEK	LOGAN	AR	083	245133	N 1966	LAKE JUNE	LAFAYETTE	AR	073	396726	OA 1966
FORKY DEER	MILLER	AR	091	004327	O 1981	LANEY ROAD	UNION	AR	139	017392	O 2003
FORT LYNN	MILLER	AR	091	250419	OA 1947	LANGLEY	OUACHITA	AR	103	401221	OA 1967
FORT LYNN EAST	MILLER	AR	091	009093	O 1984	LAPILE	UNION	AR	139	401934	OA 1977
FOUKE	MILLER	AR	091								

ARKANSAS

Field Name	County Name	State Sub	Co Code	Field Code	Field Disc Type Year	Field Name	County Name	State Sub	Co Code	Field Code	Field Disc Type Year
LAVACA	SEBASTIAN	AR	131	018669	N 1957	OBRIEN	UNION	AR	139	518767	O 1972
LAVACA DEEP	SEBASTIAN	AR	131	404414	N 1929	OGEMAW	OUACHITA	AR	103	520379	O 1967
LAVACA SHALLOW	SEBASTIAN	AR	131	404445	N 1921	OLD COAL HILL	JOHNSON	AR	071	018834	N 1985
LAWSON	UNION	AR	139	405468	OA 1939	OLD HICKORY	CONWAY	AR	029	522890	N 1958
LAWSON NORTH	UNION	AR	139	013002	OA 1988	OLD UNION	UNION	AR	139	523324	O 1961
LAWSON SOUTH	UNION	AR	139	405499	O 1950	OLIN FOREST	UNION	AR	139	523727	OA 1956
LAWSON SOUTH (NEW)	UNION	AR	139	013003	O 1986	OLIN FOREST NORTH	UNION	AR	139	523758	OA 1966
LEE CREEK	CRAWFORD	AR	033	407538	N 1985	OZARK	FRANKLIN	AR	047	532880	N 1929
LENZ	MILLER	AR	091	410297	O 1930	OZARK DEEP	FRANKLIN	AR	047	532911	N 1938
LETONA	WHITE	AR	145	000868	N 1982	OZARK SHALLOW	FRANKLIN	AR	047	532942	N 1930
LEWISVILLE	LAFAYETTE	AR	073	412405	OA 1939	OZONE	JOHNSON	AR	071	532823	N 1952
LEWISVILLE NE	LAFAYETTE	AR	073	017767	O 2004	PACE CITY	QUACHITA	AR	103	534594	OA 1946
LEWISVILLE NORTH	LAFAYETTE	AR	073	412436	OA 1953	PACE CITY	UNION	AR	139	534594	OA 1946
LEWISVILLE NW	LAFAYETTE	AR	073	017818	O 2004	PACE CITY EAST	QUACHITA	AR	103	534625	O 1952
LEWISVILLE OLD TOWN	LAFAYETTE	AR	073	412467	OA 1957	PACE CITY EAST	UNION	AR	139	534625	O 1952
LEWISVILLE SOUTH	LAFAYETTE	AR	073	412498	OA 1983	PALM	LAFAYETTE	AR	073	536888	OA 1963
LEWISVILLE WEST	LAFAYETTE	AR	073	412529	OA 1946	PALM WEST	LAFAYETTE	AR	073	009110	O 1984
LIBERTY CHURCH	LAFAYETTE	AR	073	413153	ONA 1976	PARADISE	FRANKLIN	AR	047	539182	N 1961
LICK CREEK	BRADLEY	AR	011	413545	OA 1957	PARIS	FRANKLIN	AR	047	539833	N 1958
LICK CREEK	UNION	AR	139	413545	OA 1957	PARIS	JOHNSON	AR	071	539833	N 1958
LICK MOUNTAIN	CONWAY	AR	029	015303	N 1995	PARIS	LOGAN	AR	083	539833	N 1958
LINVILLE	JOHNSON	AR	071	416335	N 1952	PATMOS	HEMPSTEAD	AR	057	542220	O 1966
LISBON	UNION	AR	139	416831	OA 1925	PATMOS NORTH	HEMPSTEAD	AR	057	004480	O 1982
LISBON EAST	UNION	AR	139	416862	OA 1953	PATTON	LAFAYETTE	AR	073	542933	OA 1941
LISBON NORTH	UNION	AR	139	416924	OA 1953	PAUP SPUR	MILLER	AR	091	543790	OA 1957
LISBON NW	UNION	AR	139	416955	OA 1957	PEARSON	CLEBURNE	AR	023	004483	N 1981
LISBON OLD	UNION	AR	139	416986	O 1925	PETER PENDER	FRANKLIN	AR	047	551978	N 1959
LISBON SOUTH	UNION	AR	139	417048	O 1953	PETER PENDER	LAFAYETTE	AR	073	551978	N 1959
LISBON WEST	UNION	AR	139	417110	O 1955	PETER PENDER	SEBASTIAN	AR	131	551978	N 1959
LITTLE BODCAW	LAFAYETTE	AR	073	004436	O 1981	PIGEON HILL	BRADLEY	AR	011	556575	O 1955
LITTLE CHURCH	MILLER	AR	091	008209	OA 1983	PIGEON HILL	UNION	AR	139	556575	O 1955
LITTLE CREEK	WHITE	AR	145	418412	N 2006	PILL BRANCH	MILLER	AR	091	011546	O 1987
LLOYD CREEK	CALHOUN	AR	013	421187	O 1968	PINE RIDGE	LOGAN	AR	083	557101	N 1986
LOCKE	CRAWFORD	AR	033	421606	N 1979	PINE TREE	COLUMBIA	AR	027	557256	OA 1949
LOCKE	FRANKLIN	AR	047	421606	N 1979	PINEY CREEK	CLEBURNE	AR	023	557477	N 2005
LOCUST BAYOU	CALHOUN	AR	013	422257	O 1947	PISGAH	COLUMBIA	AR	027	558279	OA 1977
LONE ELM	CRAWFORD	AR	033	424210	N 1950	PLAINFIELD	COLUMBIA	AR	027	559318	OA 1957
LONE ELM	FRANKLIN	AR	047	424210	N 1950	PLEASANT GROVE (NEW)	UNION	AR	139	560093	O 1961
LOUTRE CREEK	UNION	AR	139	429511	O 1949	PLEASANT GROVE (OLD)	UNION	AR	139	560124	O 1955
LOW GAP	JOHNSON	AR	071	430720	N 1951	PLEASANT HILL	MILLER	AR	091	560217	OA 1974
LOWERY BRANCH	UNION	AR	139	017686	O 2001	PLEASANT VALLEY	LAFAYETTE	AR	073	560651	O 1980
LUDWIG	JOHNSON	AR	071	433240	N 1959	PLEASANT VALLEY SOUTH	LAFAYETTE	AR	073	560806	O 1990
LULA DELON	SEBASTIAN	AR	131	018657	N 2006	POISON SPRINGS	QUACHITA	AR	103	563054	O 1963
LUTHERVILLE	JOHNSON	AR	071	434991	N 1978	POSSUMTROT	FRANKLIN	AR	047	567735	N 1966
MACEDONIA	COLUMBIA	AR	027	438543	OA 1941	PRAIRIE VIEW	LOGAN	AR	083	571130	N 1954
MAGAZINE	LOGAN	AR	083	440496	N 1959	PROMISED LAND CHURCH	MILLER	AR	091	010159	O 1985
MAGNOLIA	COLUMBIA	AR	027	440775	OA 1938	PRUDHOE BAY	LAFAYETTE	AR	073	573889	O 1988
MAGNOLIA	MADISON	AR	087	440775	OA 1938	PRUDHOE BAY SOUTH	LAFAYETTE	AR	073	014275	O 1988
MANDEVILLE	MILLER	AR	091	443515	OA 1974	QUITMAN	CLEBURNE	AR	023	580414	N 1959
MANSFIELD	LOGAN	AR	083	444464	N 1901	RAINBOW SOUTH	UNION	AR	139	583709	O 1956
MANSFIELD	SCOTT	AR	127	444464	N 1901	RAMSEY CREEK	UNION	AR	139	585166	O 1950
MANSFIELD	SEBASTIAN	AR	131	444464	N 1901	RAWLS CREEK	LAFAYETTE	AR	073	587970	OA 1976
MARS HILL	LAFAYETTE	AR	073	449176	OA 1947	RED ROCK	COLUMBIA	AR	027	591855	OA 1975
MARTINVILLE	FAULKNER	AR	045	450230	N 1980	RENA	CRAWFORD	AR	033	000310	N 1997
MARYSVILLE	UNION	AR	139	451067	O 1970	RHEA	WASHINGTON	AR	143	010162	N 1985
MASSARD	CRAWFORD	AR	033	451656	N 1951	RICH HOLLOW	WASHINGTON	AR	143	013923	N 1989
MASSARD	LOGAN	AR	083	451656	N 1951	RICH MOUNTAIN	LOGAN	AR	083	018668	N 2006
MASSARD	SEBASTIAN	AR	131	451656	N 1951	RICHLAND CREEK	UNION	AR	139	599807	O 1971
MASSARD DEEP	CRAWFORD	AR	033	451687	N 1951	RILEY BRANCH	COLUMBIA	AR	027	601454	O 1977
MASSARD DEEP	SEBASTIAN	AR	131	451687	N 1951	RITCHIE	UNION	AR	139	603403	OA 1963
MASSARD PRAIRIE	SEBASTIAN	AR	131	451718	N 1904	RIVER BEND	UNION	AR	139	603744	O 1959
MAYTON	MILLER	AR	091	455934	O 1967	ROCK CREEK	FRANKLIN	AR	047	607659	N 1959
MCDONALD	QUACHITA	AR	103	459197	O 1929	ROCK CREEK	JOHNSON	AR	071	607659	N 1959
MCKAMIE NE	LAFAYETTE	AR	073	461057	O 1982	ROCKY MOUND	MILLER	AR	091	609488	O 1962
MCKAMIE PATTON	LAFAYETTE	AR	073	461088	OA 1940	ROCKY MOUND SOUTH	MILLER	AR	091	002229	ONA 1981
MCKAMIE SOUTH	LAFAYETTE	AR	073	461119	ONA 1958	RODESSA	MILLER	AR	091	609860	ONA 1937
MCKINNEY BAYOU	MILLER	AR	091	461522	OA 1955	RODESSA NORTH	MILLER	AR	091	610015	N 1943
MCLENDON BRANCH	COLUMBIA	AR	027	014364	OA 1991	RODESSA WEST	MILLER	AR	091	610077	O 1959
MCNATT	NEVADA	AR	099	462684	O 1976	RONDO	MILLER	AR	091	000110	OA 1980
MCNEIL EAST	COLUMBIA	AR	027	462762	O 1946	ROSS	CRAWFORD	AR	033	614231	N 1959
MEDLOCK	COLUMBIA	AR	027	465436	O 1965	ROSS	JOHNSON	AR	071	614231	N 1959
MERIWETHER LAKE	LAFAYETTE	AR	073	468598	OA 1957	ROSS	POPE	AR	115	614231	N 1959
MERIWETHER LAKE SOUTH	LAFAYETTE	AR	073	002180	O 1981	RUDY	CRAWFORD	AR	033	618053	N 1949
MIDWAY	LAFAYETTE	AR	073	472745	OA 1942	SALEM CHURCH	COLUMBIA	AR	027	625123	ONA 1944
MIDWAY EAST	LAFAYETTE	AR	073	472776	O 1958	SALEM CHURCH	UNION	AR	139	625123	ONA 1944
MIDWAY WEST	LAFAYETTE	AR	073	473055	OA 1953	SALEM GRACE CHURCH	LAFAYETTE	AR	073	014166	OA 1990
MIKES CREEK	JOHNSON	AR	071	011803	N 1985	SANDY BEND	UNION	AR	139	631323	O 1945
MILL CREEK	UNION	AR	139	474357	OA 1962	SANDY BEND NORTH	UNION	AR	139	631354	O 1947
MINERAL SPRINGS	WASHINGTON	AR	143	476806	N 1986	SANDY CREEK	UNION	AR	139	631385	O 1981
MOCCASIN BAYOU	MILLER	AR	091	480318	OA 1961	SAULS CHAPEL	UNION	AR	139	635384	OA 1964
MOHAWK	COLUMBIA	AR	027	480945	OA 1973	SCHULER	UNION	AR	139	639205	O 1937
MOHAWK SW	COLUMBIA	AR	027	002184	OA 1981	SCHULER EAST	UNION	AR	139	639236	O 1941
MORELAND	POPE	AR	115	484999	N 1954	SCOTLAND	VAN BUREN	AR	141	640011	N 2005
MORO BAY	CALHOUN	AR	013	485650	O 1969	SCOTTSVILLE	POPE	AR	115	640476	N 1960
MT HOLLY	UNION	AR	139	490921	OA 1929	SCRANTON	JOHNSON	AR	071	640662	N 1960
MT HOLLY EAST	UNION	AR	139	002191	OA 1981	SCRANTON	LOGAN	AR	083	640662	N 1960
MT HOLLY NORTH	UNION	AR	139	490952	OA 1953	SECTION TEN	CRAWFORD	AR	033	642189	N 1920
MT HOLLY WEST	COLUMBIA	AR	027	009109	O 1984	SEMINARY CHURCH	QUACHITA	AR	103	643894	O 1971
MT NEBO	LOGAN	AR	083	491014	N 1959	SHEPHERD	UNION	AR	139	650575	O 1955
MT NEBO	YELL	AR	149	491014	N 1959	SHEPPARD	UNION	AR	139	650730	O 1955
MT PLEASANT	LAFAYETTE	AR	073	491107	O 1969	SHEPPARD BRANCH	UNION	AR	139	000255	O 1995
MT VERNON	COLUMBIA	AR	027	491324	ONA 1976	SHIBLEY	CRAWFORD	AR	033	651753	N 1926
MT WILLIE ROAD	UNION	AR	139	018474	O 2005	SHIBLEY	LOGAN	AR	083	651753	N 1926
MT ZION	UNION	AR	139	491665	OA 1970	SHIBLEY SE	CRAWFORD	AR	033	651790	N 1927
MT ZION EAST	UNION	AR	139	491696	OA 1982	SHILOH	LAFAYETTE	AR	073	652156	OA 1964
MUD LAKE	CALHOUN	AR	013	492037	O 1959	SHONGALOO NORTH	COLUMBIA	AR	027	653520	OA 1951
NATIONS CREEK	COLUMBIA	AR	027	002195	O 1977	SHORT	UNION	AR	139	653737	O 1969
NATURAL DAM	CRAWFORD	AR	033	002196	N 1977	SHULER	UNION	AR	139	654543	OA 1937
NEW HOPE	POPE	AR	115	504184	N 1961	SHULER EAST	UNION	AR	139	002261	OA 1941
NEW LONDON	UNION	AR	139	504339	OA 1942	SILEX	JOHNSON	AR	071	655659	N 1942
NEW LONDON NORTH	UNION	AR	139	504370	O 1950	SILEX	POPE	AR	115	655659	N 1942
NEW QUITMAN	CLEBURNE	AR	023	018464	N 2005	SKYLIGHT MOUNTAIN	WASHINGTON	AR	143	014058	N 1990
NEW QUITMAN	FAULKNER	AR	045	018464	N 2005	SLAYTONVILLE	SEBASTIAN	AR	131	660565	N 1971
NEWELL	UNION	AR	139	506137	O 1977	SMACKOVER	QUACHITA	AR	103	661898	OA 1922
NICHOLS	NEVADA	AR	099	507556	O 1966	SMACKOVER	UNION	AR	139	661898	OA 1922
NICHOLS HILL	NEVADA	AR	099	507602	O 1966	SMITHVILLE	UNION	AR	139	662983	O 1966
NICK SPRINGS	UNION	AR	139	507897	OA 1940	SMOKEY ROAD	CONWAY	AR	029	018491	N 2006
NICK SPRINGS EAST	UNION	AR	139	507928	OA 1956	SNOW HILL	QUACHITA	AR	103	664006	OA 1936
NICK SPRINGS WEST	UNION	AR	139	507959	OA 1950	SPADRA	COLUMBIA	AR	027	667416	N 1954
NORMAN LAKE	LAFAYETTE	AR	073	511863	O 1974	SPADRA	CRAWFORD	AR	033	667416	N 1954
NORPHLET	UNION	AR	139	512277	O 1956	SPADRA	JOHNSON	AR	071	667416	N 1954
OAK GROVE	POPE	AR	115	516721	N 1975	SPADRA	LOGAN	AR	083	667416	N 1954
OAKLAND NORTH	UNION	AR	139	517651	O 1955	SPIRIT LAKE	JOHNS				

Field Name	County Name	State Sub	Co Code	Field Code	Field Disc Type Year	Field Name	County Name	State Sub	Co Code	Field Code	Field Disc Type Year
SPIRIT LAKE	LAFAYETTE	AR	073	669741	ONA 1946	ANT HILL	KERN	CA10	029	019973	ONA 1944
SPIRIT LAKE	MILLER	AR	091	669741	ONA 1946	ANTELOPE HILLS	KERN	CA10	029	020159	ONA 1942
SPIRIT LAKE NORTH	LAFAYETTE	AR	073	009124	OA 1984	ANTELOPE HILLS NORTH	KERN	CA10	029	020190	OA 1950
SPOTTSVILLE	COLUMBIA	AR	027	670516	OA 1949	ANTELOPE PLAINS	KERN	CA10	029	020314	N 1949
SPRING BRANCH	JOHNSON	AR	071	670826	OA 1981	ARBUCKLE	COLUSA	CA10	011	023089	N 1957
SPRINGHILL	COLUMBIA	AR	027	671725	OA 1952	ARROYO GRANDE	SAN LUIS OBISPO	CA50	079	026685	OA 1906
SPRINGHILL	LAFAYETTE	AR	073	671725	OA 1952	ARTOIS	GLENN	CA10	021	026964	N 1959
ST JONAH CHURCH	LAFAYETTE	AR	073	011593	OA 1986	ASH SLOUGH	FRESNO	CA10	019	015361	N 1992
ST MARY	LAFAYETTE	AR	073	674283	OA 1978	ASH SLOUGH	MADERA	CA10	039	015361	N 1992
ST MARY WEST	LAFAYETTE	AR	073	009125	OA 1984	ASPHALTO	KERN	CA10	029	028638	ONA 1923
ST MATTHEWS	COLUMBIA	AR	027	002966	O 1978	BANDINI	LOS ANGELES	CA90	037	037614	OA 1953
ST VINCENT	CONWAY	AR	029	674934	N 1976	BARSDALE	VENTURA	CA50	111	039071	OA 1894
STAMPS	LAFAYETTE	AR	073	675926	ONA 1952	BARHAM RANCH	SANTA BARBARA	CA50	083	039195	OA 1943
STAMPS EAST	LAFAYETTE	AR	073	675957	O 1954	BEEHIVE BEND	GLENN	CA10	021	051867	N 1953
STAMPS NE	LAFAYETTE	AR	073	675988	O 1954	BEEHIVE BEND NORTH	GLENN	CA10	021	051898	N 1954
STAMPS NORTH	LAFAYETTE	AR	073	676019	O 1952	BEER NOSE	KERN	CA10	029	051991	OA 1968
STAMPS NW	LAFAYETTE	AR	073	676050	O 1952	BELGIAN ANTICLINE	KERN	CA10	029	052952	ONA 1933
STAMPS WEST	LAFAYETTE	AR	073	676112	O 1956	BELLEVUE	KERN	CA10	029	053975	OA 1944
STATE LINE	UNION	AR	139	677538	O 1990	BELLEVUE WEST	KERN	CA10	029	054099	OA 1957
STATELINE	UNION	AR	139	677662	OA 1990	BELMONT OFFSHORE	OFFSHORE-STATE	CA05	990	054719	OA 1948
STATELINE SW	UNION	AR	139	015460	O 1995	BELRIDGE NORTH	KERN	CA10	029	054874	OA 1912
STEPHENS	COLUMBIA	AR	027	679615	OA 1922	BELRIDGE SOUTH	KERN	CA10	029	054905	OA 1911
STEPHENS	NEVADA	AR	099	679615	OA 1920	BEVERLY HILLS	LOS ANGELES	CA90	037	058865	OA 1900
STEPHENS	OUACHITA	AR	103	679615	OA 1920	BIG MOUNTAIN	VENTURA	CA50	111	062741	OA 1966
STEPHENS	UNION	AR	139	679615	OA 1920	BITTERWATER	SAN BENITO	CA10	069	067174	O 1952
STEPHENS NORTH	NEVADA	AR	099	679677	O 1945	BIXLER	CONTRA COSTA	CA10	013	014678	N 1992
STEPHENS NORTH EXTENSION	OUACHITA	AR	103	679708	O 1950	BLACK BUTTE	GLENN	CA10	021	067934	N 1965
STOW LAKE	UNION	AR	139	683180	O 1969	BLACK BUTTE DAM	TEHAMA	CA10	103	004815	N 1979
STRONG	UNION	AR	139	685009	OA 1944	BLACKWELLS CORNER	KERN	CA10	029	069856	OA 1941
STRONG NORTH	UNION	AR	139	685040	ON 1959	BOULDER CREEK	KERN	CA10	029	018663	OA 2004
SUGAR GROVE	LOGAN	AR	083	686683	N 1966	BOUNDE CREEK	COLUSA	CA10	011	083295	N 1956
SUGAR HILL	WASHINGTON	AR	143	018466	N 2006	BOUNDE CREEK	GLENN	CA10	021	083295	N 1956
SULPHUR RIVER	MILLER	AR	091	006720	OA 1993	BOUCQUET CANYON	LOS ANGELES	CA50	037	083388	O 1958
SUNSET	WASHINGTON	AR	143	690093	N 1988	BOWERBANK	KERN	CA10	029	084101	N 1942
SUNVIEW(NEW)	LAFAYETTE	AR	073	690372	O 1965	BOYLE HEIGHTS	LOS ANGELES	CA90	037	085930	OA 1955
SUNVIEW(OLD)	LAFAYETTE	AR	073	690403	O 1957	BREA-OLINDA	LOS ANGELES	CA90	037	089945	OA 1897
TATES ISLAND	POPE	AR	115	698085	N 1929	BREA-OLINDA	ORANGE	CA90	059	089945	OA 1897
TEXARKANA	MILLER	AR	091	703030	ONA 1942	BRENTWOOD	CONTRA COSTA	CA10	013	091123	ONA 1962
TEXARKANA EAST	MILLER	AR	091	002473	O 1981	BRENTWOOD EAST	CONTRA COSTA	CA10	013	004816	N 1978
THREE CREEKS	UNION	AR	139	002478	OA 1979	BUCKEYE	COLUSA	CA10	011	100005	N 1960
THREE CREEKS EAST	UNION	AR	139	010219	O 1985	BUENA PARK EAST	ORANGE	CA90	059	004817	OA 1942
TOM CREEK	UNION	AR	139	711735	O 1964	BUENA PARK WEST	ORANGE	CA90	059	004818	OA 1944
TROY	NEVADA	AR	099	718881	OA 1936	BUENA VISTA	KERN	CA10	029	101059	ONA 1909
TROY EAST	QUACHITA	AR	103	718912	O 1956	BULLOCK BEND	YOLO	CA10	113	016256	N 1997
TROY NORTH	NEVADA	AR	099	719005	OA 1956	BUNKER	SOLANO	CA10	095	103322	ONA 1960
TROY WEST	NEVADA	AR	099	018473	O 2005	BURREL	FRESNO	CA10	019	106267	OA 1943
TRULL	UNION	AR	139	719253	O 1950	BURREL SE	FRESNO	CA10	019	106298	OA 1955
TUBAL	COLUMBIA	AR	027	719819	ONA 1950	BUTTE SINK	COLUSA	CA10	011	107662	N 1962
TUBAL	UNION	AR	139	719819	ONA 1950	BUTTE SINK	SUTTER	CA10	101	107662	N 1962
TUCKS CHAPEL	BENTON	AR	007	720067	N 1967	BUTTE SLOUGH	COLUSA	CA10	011	107693	N 1955
TURKEY CREEK	UNION	AR	139	721307	OA 1976	BUTTE SLOUGH	SUTTER	CA10	101	107693	N 1955
UNION CITY	JOHNSON	AR	071	727797	N 1958	BUTTONWILLOW	KERN	CA10	029	108096	N 1927
UNION CITY	LOGAN	AR	083	727797	N 1958	CACHE CREEK	YOLO	CA10	113	111291	N 1977
URBANA	UNION	AR	139	729890	OA 1927	CACHE SLOUGH	SOLANO	CA10	095	111477	N 1945
URBANA WEST	UNION	AR	139	729952	O 1950	CAL CANAL	KERN	CA10	029	004830	ONA 1977
URSULA	FRANKLIN	AR	047	730138	N 1963	CALDER	KERN	CA10	029	112841	OA 1949
URSULA	SEBASTIAN	AR	131	730138	N 1963	CALDER	KERN	CA10	029	004831	OA 1949
VESTA (NEW)	FRANKLIN	AR	047	737032	N 1961	CALIENTE OFFSHORE	OFFSHORE-STATE	CA05	990	113306	N 1962
VESTA (OLD)	FRANKLIN	AR	047	737030	N 1932	CAMDEN	FRESNO	CA10	019	114546	OA 1951
VILLAGE	COLUMBIA	AR	027	738883	OA 1938	CANADA LARGA	VENTURA	CA50	111	116251	OA 1955
WALDO	COLUMBIA	AR	027	002304	O 1990	CANAL	KERN	CA10	029	116530	ONA 1937
WALKER CREEK	COLUMBIA	AR	027	745807	OA 1968	CANFIELD RANCH	KERN	CA10	029	117274	OA 1938
WALKER CREEK	LAFAYETTE	AR	073	745807	OA 1968	CANOGA PARK	LOS ANGELES	CA90	037	117739	OA 1952
WALNUT HILL	LAFAYETTE	AR	073	746892	OA 1957	CANTON CREEK	LOS ANGELES	CA50	037	117863	O 1957
WARE CREEK	COLUMBIA	AR	027	749170	OA 1980	CANTUA CREEK	FRESNO	CA10	019	004836	OA 1940
WARNOCK SPRINGS	COLUMBIA	AR	027	749496	OA 1948	CANTUA NUEVA	FRESNO	CA10	019	004837	O 1980
WARNOCK SPRINGS EAST	COLUMBIA	AR	027	000265	N 1990	CAPITAN	SANTA BARBARA	CA50	083	118700	OA 1929
WATALULA	FRANKLIN	AR	047	750922	N 1953	CAPITAN OFFSHORE	OFFSHORE-STATE	CA05	990	004838	OA 1929
WAVELAND	LOGAN	AR	083	752689	N 1966	CAPITOLA PARK	KERN	CA10	029	118824	OA 1960
WAVELAND	YELL	AR	149	752689	N 1966	CAREAGA CANYON	SANTA BARBARA	CA50	083	119785	OA 1952
WEBB CITY	FRANKLIN	AR	047	753984	N 1964	CARNEROS CREEK	KERN	CA10	029	120916	OA 1976
WEDINGTON	WASHINGTON	AR	143	008663	N 1983	CARPINTERIA OFFSHORE	OFFSHORE-STATE	CA05	990	121397	OA 1966
WELCOME	COLUMBIA	AR	027	756464	OA 1969	CASCADE	LOS ANGELES	CA50	037	123629	OA 1954
WESSUM	QUACHITA	AR	103	759192	OA 1953	CASMALIA	SANTA BARBARA	CA50	083	124125	OA 1904
WESSON	COLUMBIA	AR	027	759440	OA 1945	CASTAIC HILLS	LOS ANGELES	CA50	037	124435	OA 1951
WESSON	QUACHITA	AR	103	759440	OA 1945	CASTAIC JUNCTION	LOS ANGELES	CA50	037	124466	OA 1950
WESSON NORTH	QUACHITA	AR	103	759471	O 1952	CAT CANYON	SANTA BARBARA	CA50	083	125272	OA 1909
WEST FORK	WASHINGTON	AR	143	759688	N 1953	CATLET	SUTTER	CA10	101	126280	N 1977
WHITE OAK	FRANKLIN	AR	047	764509	N 1943	CHAFFEE CANYON	VENTURA	CA50	111	130954	ON 1957
WHITE ROCK MOUNTAIN	FRANKLIN	AR	047	009655	N 1984	CHARLIE CANYON	LOS ANGELES	CA50	037	004846	OA 1958
WICKHAM CREEK	UNION	AR	139	766939	OA 1974	CHENEY RANCH	FRESNO	CA10	019	135460	ON 1940
WICKHAM CREEK WEST	UNION	AR	139	014072	O 1990	CHEVIOT HILLS	LOS ANGELES	CA90	037	137092	OA 1958
WILDWOOD	UNION	AR	139	768725	O 1986	CHICKAHOMINY	YOLO	CA10	113	137867	N 1953
WILKS	UNION	AR	139	769252	OA 1944	CHICO	BUTTE	CA10	007	138177	N 1944
WILLIAMS	CRAWFORD	AR	033	769748	N 1918	CHICO-MARTINEZ	KERN	CA10	029	138239	O 1927
WILLIAMS DEEP	CRAWFORD	AR	033	769810	N 1918	CHINO-SOQUEL	SAN BERNARDINO	CA90	071	139727	OA 1950
WILLIAMS SHALLOW	CRAWFORD	AR	033	769996	N 1918	CHOWCHILLA	MADERA	CA10	039	141091	N 1934
WILLISVILLE	NEVADA	AR	099	770430	O 1951	CHOWCHILLA	MERCED	CA10	047	141091	N 1934
WILLISVILLE SW	NEVADA	AR	099	770461	O 1956	CIENTA CANYON	KERN	CA10	029	142600	OA 1926
WILLISVILLE WEST	NEVADA	AR	099	770492	O 1955	CLARKSBURG	YOLO	CA10	113	145850	N 1963
WILMINGTON	UNION	AR	139	771763	O 1958	COAL OIL POINT OFFSHORE	OFFSHORE-STATE	CA05	990	150082	OA 1948
WILMINGTON SOUTH	UNION	AR	139	009657	O 1984	COALINGA	FRESNO	CA10	019	150144	OA 1887
WINCHESTER	UNION	AR	139	772538	OA 1956	COALINGA EAST EXTENSION	FRESNO	CA10	019	150175	OA 1938
WINSLOW	WASHINGTON	AR	143	773840	N 1987	COLES LEVEE NORTH	KERN	CA10	029	152965	ONA 1938
WITCHERVILLE	SEBASTIAN	AR	131	775049	N 1970	COLES LEVEE SOUTH	KERN	CA10	029	153027	ONA 1938
WITCHERVILLE	WASHINGTON	AR	143	775049	N 1970	COLLEGE CITY	COLUSA	CA10	011	153399	N 1961
WONDERVIEW	CONWAY	AR	029	017998	N 2005	COLLEGEVILLE EAST	SAN JOAQUIN	CA10	077	004852	N 1978
WOODLEY	UNION	AR	139	777755	O 1922	COMANCHE POINT	KERN	CA10	029	155817	O 1947
WOODLEY WEST	UNION	AR	139	777817	O 1951	COMPTON LANDING	COLUSA	CA10	011	156499	N 1955
WYATT	UNION	AR	139	780942	O 1978	COMPTON LANDING SOUTH	COLUSA	CA10	011	156506	N 1976
WYMAN	WASHINGTON	AR	143	781128	N 1985	CONCEPTION OFFSHORE	OFFSHORE-STATE	CA05	990	156654	OA 1961
YOUNG	NEVADA	AR	099	787893	O 1958	CONCORD	CONTRA COSTA	CA10	013	156902	N 1962
CALIFORNIA						CONEJO	VENTURA	CA50	111	157522	OA 1892
AFTON	GLENN	CA10	021	004845	N 1944	CONWAY RANCH	YOLO	CA10	113	158752	N 1972
AFTON SOUTH	GLENN	CA10	021	004860	N 1975	CORNING	TEHAMA	CA10	103	162141	N 1944
ALEGRIA	SANTA BARBARA	CA50	083	009185	OA 1962	CORNING SOUTH	TEHAMA	CA10	103	162172	N 1957
ALEGRIA OFFSHORE	OFFSHORE-STATE	CA05	990	009216	OA 1962	COTATI	SONOMA	CA10	097	009578	N 1983
ALISO CANYON	LOS ANGELES	CA50	037	010456	OA 1938	COYOTE EAST	ORANGE	CA90	059	167473	OA 1917
ALONDRA	LOS ANGELES	CA90	037	012843	OA 1946	COYOTE WEST	LOS ANGELES	CA90	037	167535	OA 1909
ANAHEIM	ORANGE	CA90	059	016687	OA 1951	COYOTE WEST	ORANGE	CA90	059	167535	OA 1909
ANGEL											

CALIFORNIA

Field Name	County Name	State Sub	Co Code	Field Code	Field Type	Field Disc Year	Field Name	County Name	State Sub	Co Code	Field Code	Field Type	Field Disc Year
CUYAMA CENTRAL	SANTA BARBARA	CA50	083	175968	OA	1951	KETTLEMAN DOME NORTH	KINGS	CA10	031	376804	OA	1928
CUYAMA SOUTH	SANTA BARBARA	CA50	083	175999	ONA	1949	KETTLEMAN HILLS	KINGS	CA10	031	376771	OA	1928
CYMRIC	KERN	CA10	029	176271	ONA	1916	KING CITY	MONTEREY	CA50	053	379370	OA	1959
DAVIS SE	SOLANO	CA10	095	182511	N	1965	KING ISLAND	SAN JOAQUIN	CA10	077	011460	N	1985
DAVIS SE	YOLO	CA10	113	182511	N	1965	KIRBY HILL	SOLANO	CA10	095	381385	N	1945
DEER CREEK	TULARE	CA10	107	185542	O	1953	KIRBY HILL NORTH	SOLANO	CA10	095	381416	N	1953
DEER CREEK NORTH	TULARE	CA10	107	185573	O	1961	KIRK	COLUSA	CA10	011	381509	N	1960
DEL VALLE	LOS ANGELES	CA50	037	186844	ONA	1940	KIRK	SUTTER	CA10	101	381509	N	1960
DEL VALLE	VENTURA	CA50	111	186844	ONA	1940	KIRKWOOD	TEHAMA	CA10	103	381757	N	1958
DENVERTON	SOLANO	CA10	095	188890	N	1948	KNIGHTS LANDING	SUTTER	CA10	101	013143	N	1988
DENVERTON CREEK	SOLANO	CA10	095	188921	N	1966	KNIGHTS LANDING	YOLO	CA10	113	013143	N	1988
DEVILS DEN	KERN	CA10	029	189200	OA	1910	KNIGHTSEN	CONTRA COSTA	CA10	013	004945	N	1980
DIXON	SOLANO	CA10	095	193998	N	1963	KRAEMER	ORANGE	CA90	059	386757	OA	1918
DIXON EAST	SOLANO	CA10	095	194044	N	1979	KRAEMER NE	ORANGE	CA90	059	004947	OA	1953
DOMINGUEZ	LOS ANGELES	CA90	037	196580	OA	1923	KRAEMER WEST	ORANGE	CA90	059	004946	OA	1956
DRY SLOUGH	YOLO	CA10	113	203799	N	1978	KREYENHAGEN	FRESNO	CA10	019	387718	O	1949
DUDLEY RIDGE	KINGS	CA10	031	204641	N	1956	LA GOLETA	SANTA BARBARA	CA50	083	391270	N	1932
DUFOUR	YOLO	CA10	113	205024	N	1974	LA HONDA	SAN MATEO	CA10	081	391456	OA	1956
DUNNIGAN HILLS	YOLO	CA10	113	206935	N	1946	LA MIRADA	LOS ANGELES	CA90	037	391735	OA	1945
DURHAM	BUTTE	CA10	007	207493	N	1946	LAKESIDE	KERN	CA10	029	398741	OA	1959
DUTCH SLOUGH	CONTRA COSTA	CA10	013	208361	N	1963	LAKESIDE SOUTH	KERN	CA10	029	398772	OA	1960
DYER CREEK	KERN	CA10	029	209059	O	1941	LANDSLIDE	KERN	CA10	029	009816	OA	1985
EAGLE REST	KERN	CA10	029	004887	OA	1981	LAPWORTH	LOS ANGELES	CA90	037	004949	OA	1935
EAST ISLANDS	SAN JOAQUIN	CA10	077	004888	N	1981	LARKIN WEST	GLENN	CA10	021	402399	N	1955
EDISON	KERN	CA10	029	214090	OA	1934	LAS CIENEGAS	LOS ANGELES	CA90	037	402957	OA	1960
EDISON NE	KERN	CA10	029	004889	OA	1935	LAS LLAJAS	LOS ANGELES	CA90	037	403019	OA	1945
EDNA	SAN LUIS OBISPO	CA50	079	214865	OA	1906	LAS POSAS	VENTURA	CA50	111	403186	OA	1967
EL RIO	VENTURA	CA50	111	217462	OA	1958	LAS VARAS CANYON	SANTA BARBARA	CA50	083	403236	ONA	1958
EL SEGUNDO	LOS ANGELES	CA90	037	217493	ONA	1935	LATHROP	SAN JOAQUIN	CA10	077	403453	N	1961
ELDORADO BEND	YOLO	CA10	113	014926	N	1990	LATHROP SE	SAN JOAQUIN	CA10	077	403484	N	1967
ELIZABETH CANYON	LOS ANGELES	CA50	037	218919	OA	1952	LAWNDALE	LOS ANGELES	CA90	037	405189	OA	1928
ELK HILLS	KERN	CA10	029	219322	ONA	1919	LEFFINGWELL	LOS ANGELES	CA90	037	408375	OA	1946
ELKHORN SLOUGH	SOLANO	CA10	095	015983	N	1993	LIBERTY CUT	SOLANO	CA10	095	413173	N	1953
ELWOOD	SANTA BARBARA	CA50	083	223135	OA	1928	LIBERTY ISLAND	SOLANO	CA10	095	413328	N	1960
ELWOOD	OFFSHORE-STATE	CA05	990	223135	OA	1935	LINSEY SLOUGH	SOLANO	CA10	095	415777	N	1962
ELWOOD SOUTH OFFSHORE	OFFSHORE-STATE	CA05	990	223166	OA	1966	LITTLE BUTTE CREEK	GLENN	CA10	021	011487	N	1982
ENGLISH COLONY	KERN	CA10	029	225460	OA	1963	LIVERMORE	ALAMEDA	CA10	001	420427	O	1967
ESPERANZA	ORANGE	CA90	059	228258	OA	1956	LLANO SECO	BUTTE	CA10	007	421063	N	1954
EUREKA	HUMBOLDT	CA10	023	229994	ON	1937	LLANO SECO	GLENN	CA10	021	421063	N	1954
EUREKA CANYON	VENTURA	CA50	111	230025	OA	1882	LLODI	SAN JOAQUIN	CA10	077	422629	N	1943
EVERGLADE	SUTTER	CA10	101	015612	N	1994	LLODI AIRPORT	SAN JOAQUIN	CA10	077	422632	N	1976
FAIRFIELD KNOLLS	YOLO	CA10	113	233754	N	1937	LLODI SE	SAN JOAQUIN	CA10	077	010520	N	1982
FILLMORE	VENTURA	CA50	111	240994	OA	1954	LOMPOC	SANTA BARBARA	CA50	083	423838	OA	1903
FIVE POINTS	FRESNO	CA10	019	243164	OA	1966	LONE STAR	COLUSA	CA10	011	424799	N	1986
FLORIN	SACRAMENTO	CA10	067	246171	N	1977	LONE TREE CREEK	SAN JOAQUIN	CA10	077	004951	N	1977
FOUR DEER	SANTA BARBARA	CA50	083	252465	OA	1947	LONG BEACH	LOS ANGELES	CA90	037	425295	ONA	1921
FREEMONT	SACRAMENTO	CA10	067	257162	N	1952	LONG BEACH AIRPORT	LOS ANGELES	CA90	037	425301	ONA	1970
FREMONT LANDING	SUTTER	CA10	101	257007	N	1976	LONG CANYON	VENTURA	CA50	111	425388	OA	1956
FREMONT LANDING	YOLO	CA10	113	257007	N	1976	LOPEZ CANYON	SAN LUIS OBISPO	CA50	079	427062	O	1963
FRENCH CAMP	SAN JOAQUIN	CA10	077	257689	N	1967	LOS ALAMOS	SANTA BARBARA	CA50	083	427611	OA	1972
FRUITVALE	KERN	CA10	029	259146	OA	1928	LOS ANGELES CITY	LOS ANGELES	CA90	037	427651	OA	1892
GAFFEY	LOS ANGELES	CA90	037	262674	OA	1955	LOS ANGELES DOWNTOWN	LOS ANGELES	CA90	037	427682	ONA	1964
GALT	SAN JOAQUIN	CA10	077	263759	N	1943	LOS ANGELES EAST	LOS ANGELES	CA90	037	427713	OA	1946
GARRISON CITY GAS	KERN	CA10	029	266549	N	1959	LOS LOBOS	KERN	CA10	029	427837	ONA	1952
GAVIOTA	SANTA BARBARA	CA50	083	267944	N	1960	LOS MEDANOS	CONTRA COSTA	CA10	013	427868	N	1958
GAVIOTA OFFSHORE	OFFSHORE-STATE	CA05	990	267975	N	1960	LOS PADRES	KERN	CA10	029	004952	OA	1980
GILL RANCH	FRESNO	CA10	019	272572	ONA	1943	LOST HILLS	KERN	CA10	029	428333	OA	1910
GILL RANCH	MADERA	CA10	039	272572	N	1943	LOST HILLS NW	KERN	CA10	029	004953	OA	1953
GLEN ANNIE	SANTA BARBARA	CA50	083	275564	N	1958	LYNCH CANYON	MONTEREY	CA50	053	438066	OA	1962
GOLETA	SANTA BARBARA	CA50	083	279238	OA	1927	LYON CANYON	LOS ANGELES	CA50	037	436302	OA	1969
GONYER ANTICLINE	KERN	CA10	029	279579	OA	1956	MADISON	YOLO	CA10	113	439969	N	1937
GOOSLOO	KERN	CA10	029	280881	OA	1952	MAHALA	RIVERSIDE	CA90	065	441271	OA	1920
GRAND ISLAND	SACRAMENTO	CA10	067	284448	N	1960	MAHALA	SAN BERNARDINO	CA90	071	441271	OA	1920
GRAPEVINE TEJON	KERN	CA10	029	285806	OA	1970	MAINE PRAIRIE	SOLANO	CA10	095	441581	N	1945
GRAYS BEND	SUTTER	CA10	101	004920	N	1980	MALTON	GLENN	CA10	021	442697	N	1964
GRAYS BEND	YOLO	CA10	113	004920	N	1980	MALTON	TEHAMA	CA10	103	442697	N	1964
GREELEY	KERN	CA10	029	287810	OA	1936	MALTON-BLACK BUTTE	GLENN	CA10	021	442705	N	1964
GREENS LAKE	YOLO	CA10	113	289329	N	1969	MALTON-BLACK BUTTE	TEHAMA	CA10	103	442705	N	1964
GREENWOOD	GLENN	CA10	021	289918	N	1977	MARYSVILLE BUTTES	SUTTER	CA10	101	451098	N	1933
GREENWOOD SOUTH	GLENN	CA10	021	290166	N	1977	MCCLUNG	KERN	CA10	029	457678	OA	1943
GRIMES	COLUSA	CA10	011	291592	N	1960	MCCOOL RANCH	MONTEREY	CA50	053	458236	O	1964
GRIMES	SUTTER	CA10	101	291592	N	1960	MCDONALD ANTICLINE	KERN	CA10	029	459228	OA	1945
GRIMES WEST	COLUSA	CA10	011	291623	N	1960	MCDONALD ISLAND	SAN JOAQUIN	CA10	077	459290	N	1936
GRIZZLY BLUFF	HUMBOLDT	CA10	023	017828	N	2004	MCKITTRICK	KERN	CA10	029	461646	ONA	1887
GUADALUPE	SAN LUIS OBISPO	CA50	079	293530	OA	1948	MCMULLIN RANCH	SAN JOAQUIN	CA10	077	017461	N	1960
GUADALUPE	SANTA BARBARA	CA50	083	293530	OA	1948	MEDORA LAKE	YOLO	CA10	113	017829	N	2004
GUIJARRAL HILLS	FRESNO	CA10	019	294119	OA	1948	MERIDIAN	COLUSA	CA10	011	468257	N	1956
HALF MOON BAY	SAN MATEO	CA10	081	299631	OA	1886	MERRILL AVENUE	FRESNO	CA10	019	013712	N	1989
HANFORD	KINGS	CA10	031	302948	OA	1950	MERRILL AVENUE SE	FRESNO	CA10	019	017157	N	1992
HARLAN RANCH	YOLO	CA10	113	004936	N	1980	MERRITT	YOLO	CA10	113	469057	N	1974
HARRIS CANYON NW	SANTA BARBARA	CA50	083	009611	O	1983	MERRITT ISLAND	SACRAMENTO	CA10	067	469063	N	1966
HARTE	SAN JOAQUIN	CA10	077	308512	N	1975	MERRITT ISLAND	YOLO	CA10	113	469063	N	1966
HARVESTER	KINGS	CA10	031	308962	N	1950	MESA	SANTA BARBARA	CA50	083	469559	OA	1929
HASLEY CANYON	LOS ANGELES	CA50	037	309427	OA	1945	MIDWAY-SUNSET	KERN	CA10	029	473024	OA	1901
HELM	FRESNO	CA10	019	315248	ONA	1941	MIDWAY-SUNSET	SAN LUIS OBISPO	CA50	079	473024	OA	1901
HOLLISTER	SAN BENITO	CA10	069	328355	ONA	1950	MILLAR	SOLANO	CA10	095	474450	N	1944
HOLSER	VENTURA	CA50	111	329285	OA	1942	MILLAR	YOLO	CA10	113	474450	N	1946
HONKER	SOLANO	CA10	095	003624	N	1944	MINT ROAD	MERCED	CA10	047	015404	N	1995
HONKER BAY	SOLANO	CA10	095	330742	N	1944	MISSION	LOS ANGELES	CA50	037	478449</		

Field Name	County Name	State Sub	Co Code	Field Code	Field Disc Type	Year	Field Name	County Name	State Sub	Co Code	Field Code	Field Disc Type	Year
OAK CANYON	LOS ANGELES	CA50	037	516659	OA	1941	SEAL BEACH	LOS ANGELES	CA90	037	641383	ONA	1924
OAK PARK	VENTURA	CA50	111	516969	OA	1969	SEAL BEACH	ORANGE	CA90	059	641383	ONA	1924
OAKLEY	CONTRA COSTA	CA10	013	517682	N	1962	SEMITROPIC	KERN	CA10	029	644235	ONA	1935
OAKLEY SOUTH	CONTRA COSTA	CA10	013	517756	N	1972	SEMITROPIC NW	KERN	CA10	029	644266	N	1961
OAKRIDGE	VENTURA	CA50	111	517930	OA	1952	SESE	VENTURA	CA50	111	004976	OA	1869
OAKVIEW	VENTURA	CA50	111	517155	O	1955	SESE CANYON	VENTURA	CA50	111	644731	OA	1869
OAT MOUNTAIN	LOS ANGELES	CA50	037	518395	OA	1946	SEVENTH STANDARD	KERN	CA10	029	645630	OA	1966
OIL CREEK	SAN MATEO	CA10	081	520875	OA	1955	SHAFTER	KERN	CA10	029	646979	OA	1941
OJAI	VENTURA	CA50	111	521154	OA	1885	SHAFTER NORTH	KERN	CA10	029	011583	OA	1983
OLIVE	ORANGE	CA90	059	523789	OA	1953	SHAFTER SE	KERN	CA10	029	004978	N	1954
ORCUTT	SANTA BARBARA	CA50	083	527517	OA	1901	SHALE FLATS	KERN	CA10	029	647227	N	1960
ORD BEND	GLENN	CA10	021	527579	N	1943	SHALE POINT	KERN	CA10	029	647258	N	1956
ORLAND	GLENN	CA10	021	528168	N	1975	SHERMAN	LOS ANGELES	CA90	037	651257	OA	1965
OXNARD	VENTURA	CA50	111	532725	OA	1937	SHERMAN ISLAND	CONTRA COSTA	CA10	013	651350	N	1970
PACOIMA	LOS ANGELES	CA50	037	523779	ONA	1974	SHERMAN ISLAND	SACRAMENTO	CA10	067	651350	N	1965
PALOMA	KERN	CA10	029	537446	ONA	1934	SHERMAN ISLAND	SOLANO	CA10	095	651350	N	1970
PARIS VALLEY	MONTEREY	CA50	053	541073	O	1948	SHIELLS CANYON	VENTURA	CA50	111	652032	OA	1911
PEACE VALLEY	SUTTER	CA10	101	545615	N	1977	SIMI	VENTURA	CA50	111	656837	ONA	1912
PERKINS LAKE	BUTTE	CA10	007	550397	N	1955	SISQUOC RANCH	SANTA BARBARA	CA50	083	004979	O	1980
PETALUMA	SONOMA	CA10	097	551916	ONA	1948	SNOODGRASS SLOUGH	SACRAMENTO	CA10	067	015043	N	1990
PETROLIA	HUMBOLDT	CA10	023	552607	OA	1953	SOMIS	VENTURA	CA50	111	665463	OA	1955
PIERCE ROAD	SUTTER	CA10	101	013538	N	1987	SOUTH MOUNTAIN	VENTURA	CA50	111	666734	OA	1916
PINOLE POINT	CONTRA COSTA	CA10	013	557783	OA	1969	STEGEMAN	COLUSA	CA10	011	679103	N	1976
PIONEER	KERN	CA10	029	557938	OA	1959	STOCKDALE	KERN	CA10	029	681258	OA	1962
PIRU	VENTURA	CA50	111	558248	OA	1897	STOCKTON	SAN JOAQUIN	CA10	077	681568	N	1983
PIRU CREEK	VENTURA	CA50	111	004956	OA	1956	STONE LAKE	SACRAMENTO	CA10	067	681992	N	1974
PLACERITA	LOS ANGELES	CA50	037	559225	OA	1920	STRAND	KERN	CA10	029	683614	ONA	1939
PLAINFIELD	YOLO	CA10	113	559318	N	1967	SUGARFIELD	YOLO	CA10	113	686915	N	1976
PLAINFIELD RIDGE	YOLO	CA10	113	559327	N	1937	SUISUN BAY	SOLANO	CA10	095	687148	N	1944
PLAYA DEL REY	LOS ANGELES	CA90	037	559845	ONA	1929	SUMMERLAND	SANTA BARBARA	CA50	083	688109	ONA	1894
PLEASANT CREEK	YOLO	CA10	113	559938	N	1948	SUMMERLAND OFFSHORE	OFFSHORE-STATE	CA05	990	688171	OA	1958
PLEASANT VALLEY	FRESNO	CA10	019	560651	OA	1943	SUNSET BEACH	ORANGE	CA90	059	690124	OA	1954
PLEITO	KERN	CA10	029	561147	OA	1951	SUTTER BUTTES	SUTTER	CA10	101	691240	N	1933
PLEITO CREEK	KERN	CA10	029	013155	OA	1951	SUTTER CITY	SUTTER	CA10	101	004980	N	1952
POINT CONCEPTION	SANTA BARBARA	CA50	083	562744	OA	1965	SUTTER CITY MAIN AREA	SUTTER	CA10	101	691271	N	1952
POINT CONCEPTION	OFFSHORE-STATE	CA05	990	562744	OA	1965	SUTTER CITY SOUTH	SUTTER	CA10	101	691302	N	1961
POPPY RIDGE	SACRAMENTO	CA10	067	565906	N	1962	SYCAMORE	COLUSA	CA10	011	693302	N	1956
POSO CREEK	KERN	CA10	029	567487	OA	1929	SYCAMORE	SUTTER	CA10	101	693302	N	1956
POTRERO	LOS ANGELES	CA90	037	568417	OA	1928	SYCAMORE SLOUGH	YOLO	CA10	113	693395	N	1953
POTRERO HILLS	SOLANO	CA10	095	568448	N	1938	TABLE BLUFF	HUMBOLDT	CA10	023	695419	N	1960
PRADO-CORONA	RIVERSIDE	CA90	065	569859	ONA	1966	TALBERT	ORANGE	CA90	059	696349	OA	1947
PRINCETON	COLUSA	CA10	011	572742	N	1953	TAPIA	LOS ANGELES	CA50	037	697496	OA	1957
PRINCETON	GLENN	CA10	021	572742	N	1953	TAPO CANYON SOUTH	VENTURA	CA50	111	697558	OA	1950
PUTAH SINK	YOLO	CA10	113	575618	N	1973	TAPO NORTH	VENTURA	CA50	111	004981	OA	1882
PYRAMID HILLS	KINGS	CA10	031	576463	OA	1940	TAPO RIDGE	VENTURA	CA50	111	697569	OA	1974
QUINADO CANYON	MONTEREY	CA50	053	579763	OA	1963	TAYLOR CANYON	SAN LUIS OBISPO	CA50	079	698581	OA	1950
RAILROAD GAP	KERN	CA10	029	583399	OA	1964	TEJON	KERN	CA10	029	006467	OA	1935
RAISIN CITY	FRESNO	CA10	019	584081	OA	1941	TEJON FLATS	KERN	CA10	029	700302	OA	1953
RAMONA	LOS ANGELES	CA50	037	584980	OA	1943	TEJON HILLS	KERN	CA10	029	700364	OA	1948
RAMONA	VENTURA	CA50	111	584980	OA	1943	TEJON NORTH	KERN	CA10	029	700395	OA	1956
RAMONA NORTH	LOS ANGELES	CA50	037	004960	OA	1946	TEMBLOR EAST	KERN	CA10	029	004982	OA	1953
RANCHO CAPAY	GLENN	CA10	021	585724	N	1959	TEMBLOR HILLS	KERN	CA10	029	700689	OA	1976
RED BANK CREEK	TEHAMA	CA10	103	589871	N	1964	TEMBLOR RANCH	KERN	CA10	029	700705	O	1900
REFUGIO COVE	SANTA BARBARA	CA50	083	593994	ONA	1946	TEMESCAL	VENTURA	CA50	111	700767	OA	1924
RICE CREEK	TEHAMA	CA10	103	598567	N	1963	TEN SECTION	KERN	CA10	029	701139	ONA	1936
RICE CREEK EAST	TEHAMA	CA10	103	004972	N	1978	TERRA BELLA	TULARE	CA10	107	701883	O	1930
RICHFIELD	ORANGE	CA90	059	599559	OA	1919	THORNTON	SACRAMENTO	CA10	067	705805	N	1943
RINCON	VENTURA	CA50	111	601698	OA	1927	THORNTON	SAN JOAQUIN	CA10	077	705805	N	1943
RINCON	OFFSHORE-STATE	CA05	990	601698	OA	1927	THORNTON WEST	SAN JOAQUIN	CA10	077	705898	N	1943
RINCON CREEK	VENTURA	CA50	111	008611	OA	1982	THORNTON W-WALNUT GROVE	SACRAMENTO	CA10	067	705867	N	1956
RIO BRAVO	KERN	CA10	029	602504	ONA	1937	THORNTON W-WALNUT GROVE	SAN JOAQUIN	CA10	077	705867	N	1956
RIO JESUS	YOLO	CA10	113	602578	N	1972	TIMBER CANYON	VENTURA	CA50	111	708471	OA	1901
RIO VIEJO	KERN	CA10	029	602624	OA	1975	TISDALE	SUTTER	CA10	101	709618	N	1961
RIO VISTA	CONTRA COSTA	CA10	013	602628	N	1936	TODHUNTERS LAKE	SOLANO	CA10	095	710836	N	1967
RIO VISTA	SACRAMENTO	CA10	067	602628	N	1936	TODHUNTERS LAKE	YOLO	CA10	113	710836	N	1967
RIO VISTA	SOLANO	CA10	095	602628	N	1936	TOMPKINS HILL	HUMBOLDT	CA10	023	712634	ON	1937
RIVER BREAK	CONTRA COSTA	CA10	013	603775	N	1964	TORRANCE	LOS ANGELES	CA90	037	713843	OA	1922
RIVER ISLAND	SACRAMENTO	CA10	067	603806	N	1950	TORRANCE	OFFSHORE-STATE	CA05	990	713843	OA	1922
RIVER ISLAND	SAN JOAQUIN	CA10	077	603806	N	1950	TORREY CANYON	VENTURA	CA50	111	713905	OA	1894
RIVERDALE	FRESNO	CA10	019	603868	OA	1941	TRACY	SAN JOAQUIN	CA10	077	715006	N	1935
ROBBINS	SUTTER	CA10	101	605551	N	1979	TRACY WEST	SAN JOAQUIN	CA10	077	016396	N	1997
ROBERTS ISLAND	SAN JOAQUIN	CA10	077	605923	N	1942	TREMONT	SOLANO	CA10	095	716525	N	1974
ROSE	KERN	CA10	029	613146	O	2000	TRICO	KERN	CA10	029	717362	N	1934
ROSECRANS	LOS ANGELES	CA90	037	613456	ONA	1924	TRICO	KINGS	CA10	031	717362	N	1934
ROSECRANS EAST	LOS ANGELES	CA90	037	004973	OA	1959	TRICO	TULARE	CA10	107	717362	N	1934
ROSECRANS SOUTH	LOS ANGELES	CA90	037	613487	OA	1940	TRICO NW	KINGS	CA10	031	717393	N	1944
ROSEDALE	KERN	CA10	029	613518	OA	1951	TULARE LAKE	KINGS	CA10	031	006070	OA	1981
ROSEDALE RANCH	KERN	CA10	029	613611	OA	1945	TULE ELK	KERN	CA10	029	720234	OA	1973
ROUND MOUNTAIN	KERN	CA10	029	615688	OA	1927	TURK ANTICLINE	FRESNO	CA10	019	721183	OA	1940
ROWLAND	LOS ANGELES	CA90	037	616773	OA	1931	TURNBULL	LOS ANGELES	CA90	037	722144	OA	1941
RUSSELL RANCH	SAN LUIS OBISPO	CA50	079	620099	OA	1948	UNION AVENUE	KERN	CA10	029	727642	OA	1941
RUSSELL RANCH	SANTA BARBARA	CA50	083	620099	OA	1948	UNION ISLAND	SAN JOAQUIN	CA10	077	727992	N	1972
RYER ISLAND	SOLANO	CA10	095	621518	N	1967	UNION STATION	LOS ANGELES	CA90	037	728355	OA	1967
RYER ISLAND	OFFSHORE-STATE	CA05	990	621518	N	1967	VALLECITOS	SAN BENITO	CA10	069	732418	OA	1955
SACRAMENTO AIRPORT	SACRAMENTO	CA10	067	623465	N	1973	VALPREDO	KERN	CA10	029	732976	OA	1961
SACRAMENTO AIRPORT	SUTTER	CA10	101	623465	N	1973	VAN NESS SLOUGH	FRESNO	CA10	019	013167	OA	1988
SACRAMENTO AIRPORT	YOLO	CA10	113	623465	N	1973	VAN SICKLE ISLAND	SOLANO	CA10	095	733472	N	1968
SACRAMENTO BYPASS	YOLO	CA10	113	623480	N	1961	VENICE BEACH	LOS ANGELES	CA90	037	735883	OA	1966
SALT LAKE	LOS ANGELES	CA90	037	626735	OA	1902	VENICE BEACH	OFFSHORE-STATE	CA05	990	735883	OA	1966
SALT LAKE SOUTH	LOS ANGELES	CA90	037	626766	OA	1970	VENTURA	VENTURA	CA50	111	735945	OA	1916
SAN ARDO	MONTEREY	CA50	053	628037	OA	1947	VERNALIS	SAN JOAQUIN	CA10	077	736565	N	1941
SAN CLEMENTE	ORANGE	CA90	059	628223	OA	1954	VERNALIS	STANISLAUS	CA10	099	736565	N	1941
SAN EMIDIO NOSE	KERN	CA10	029	628440	OA	1958	VERNALIS SW	SAN JOAQUIN	CA10	077	736596	ONA	1959
SAN EMIGDIO	KERN	CA10	029	628471	O	1948	VERONA	SUTTER	CA10	101	005740	N	1979
SAN EMIGDIO CREEK	KERN	CA10	029	628502	OA	1967	WALKER CREEK	GLENN	CA10	021	745807	N	1977
SAN JOAQUIN	FRESNO	CA10	019	628657	OA	1947	WALNUT	LOS ANGELES	CA90	037	746551	OA	1948
SAN JOAQUIN NW	FRESNO	CA10	019	628688	N	1965	WALNUT GROVE	SACRAMENTO	CA10	067	746861	N	1960
SAN MIGUELITO	VENTURA	CA50	111	628998	OA	1931	WALNUT GROVE	SAN JOAQUIN	CA10	077	746861	N	1960
SAN VICENTE	LOS ANGELES	CA90	037	629319	OA	1968	WASCO	KERN	CA10	029	749930	OA	1937
SAND MOUND SLOUGH	CONTRA COSTA	CA10	013	004974	N	1981	WAYSIDE CANYON	LOS ANGELES	CA50	037	753278	OA	1962
SANSINENA	LOS ANGELES	CA90	037	632284	OA	1898	WELCOME VALLEY						

CALIFORNIA

Field Name	County Name	State Sub	Co Code	Field Code	Field Disc Type	Year	Field Name	County Name	State Sub	Co Code	Field Code	Field Disc Type	Year
WILLOW PASS	CONTRA COSTA	CA10	013	771019	N	1959	BAXTER LAKE	LARIMER	CO	069	044403	ONA	1964
WILLOW SLOUGH	YOLO	CA10	113	771050	N	1974	BAXTER LAKE	WELD	CO	123	044403	ONA	1964
WILLOWS	GLENN	CA10	021	771360	N	1938	BAXTER PASS	GARFIELD	CO	045	044434	N	1958
WILLOWS-BEEHIVE BEND	GLENN	CA10	021	771391	N	1938	BAXTER PASS	RIO BLANCO	CO	103	044434	N	1958
WILMINGTON	LOS ANGELES	CA90	037	771763	ONA	1932	BAXTER PASS SOUTH	GARFIELD	CO	045	044465	N	1958
WILMINGTON	OFFSHORE-STATE	CA05	990	771763	OA	1935	BAZOOKA	CHEYENNE	CO	017	000259	O	1998
WILSON CREEK	GLENN	CA10	021	771949	N	1985	BEACON	ADAMS	CO	001	048178	OA	1955
WINCHESTER LAKE	YOLO	CA10	113	772614	N	1973	BEAD	MORGAN	CO	087	048233	O	1974
WINTERS	SOLANO	CA10	095	774305	N	1946	BEAD	WASHINGTON	CO	121	048233	O	1974
WINTERS	YOLO	CA10	113	774305	N	1946	BEALL CREEK	LOGAN	CO	075	048395	OA	1956
WOODLAND	YOLO	CA10	113	777507	N	1962	BEAR CREEK	HUERFANO	CO	055	048643	N	2000
YORBA LINDA	ORANGE	CA90	059	787459	OA	1937	BEAR GULCH	ADAMS	CO	001	048753	OA	1974
YOWLUMNE	KERN	CA10	029	788586	ONA	1974	BEAR GULCH SW	ADAMS	CO	001	016242	O	1995
ZACA	SANTA BARBARA	CA50	083	790074	OA	1942	BEAR RIVER	ROUTT	CO	107	048850	ONA	1975
ZAMORA	YOLO	CA10	113	790198	N	1967	BEAVER BEND	ADAMS	CO	001	005411	N	1981
ZAMORA NORTH	YOLO	CA10	113	010654	N	1981	BEAVER CREEK	WASHINGTON	CO	121	049790	OA	1985

COLORADO

Field Name	County Name	State Sub	Co Code	Field Code	Field Disc Type	Year	Field Name	County Name	State Sub	Co Code	Field Code	Field Disc Type	Year
AARON DRAW	MORGAN	CO	087	014179	O	1992	BEECHER ISLAND	YUMA	CO	125	051789	N	1919
ABARR	WASHINGTON	CO	121	000112	N	1979	BEESON	KIT CARSON	CO	063	052022	O	1994
ABBOTT	WASHINGTON	CO	121	001466	OA	1952	BELL ROCK	MOFFAT	CO	081	053379	N	1930
ABBOTT DRAW	ADAMS	CO	001	017612	OA	1980	BELLE	WASHINGTON	CO	121	053541	OA	1969
ABBOTT NORTH	WASHINGTON	CO	121	001528	O	1955	BELLE ROCK	MOFFAT	CO	081	053851	N	1930
ABLE	WASHINGTON	CO	121	002117	O	1966	BELLYACHE	CHEYENNE	CO	017	009518	O	1983
ABUNDANCE	WELD	CO	123	015599	O	1995	BENNETT	ADAMS	CO	001	055990	OA	1970
ACE	MOFFAT	CO	081	002241	ON	1954	BENTS FORT	BENT	CO	011	056765	N	1955
ACME	WASHINGTON	CO	121	002675	O	1984	BERRY PATCH	PROWERS	CO	099	005414	N	1980
ACROBAT	WELD	CO	123	006991	OA	1981	BERTHOUD	LARIMER	CO	069	058470	ON	1927
ADENA	MORGAN	CO	087	004194	ONA	1953	BERYL	ADAMS	CO	001	058532	ON	1960
ADENA SOUTH	MORGAN	CO	087	004256	ONA	1954	BETA	BENT	CO	011	058811	N	1961
ADOBE	LOGAN	CO	075	004287	ON	1953	BETA	PROWERS	CO	099	058811	N	1961
AGATE	WASHINGTON	CO	121	004876	OA	1956	BIG BEAVER	WASHINGTON	CO	121	060912	OA	1954
AIRPORT	CHEYENNE	CO	017	005868	O	1977	BIG BEND	ADAMS	CO	001	060943	ONA	1975
AKRON	WASHINGTON	CO	121	006209	N	1952	BIG GULCH	MOFFAT	CO	081	061718	N	1960
AKRON EAST	WASHINGTON	CO	121	006240	OA	1955	BIG HOLE	MOFFAT	CO	081	061935	N	1968
ALAMO	LINCOLN	CO	073	006736	OA	1985	BIG HOLE NORTH	MOFFAT	CO	081	061244	N	1994
ALKALI GULCH	LA PLATA	CO	067	010704	ON	1957	BIG RIDGE	RIO BLANCO	CO	103	005415	N	1982
ALKALI GULCH WEST	LA PLATA	CO	067	003754	N	1981	BIG SANDY	LOGAN	CO	075	063516	ONA	1953
ALKALI LAKE	JACKSON	CO	057	006997	O	1982	BIJOU	MORGAN	CO	087	064136	ONA	1957
ALLEN	MORGAN	CO	087	011076	ON	1955	BIJOU SOUTH	MORGAN	CO	087	064198	N	1962
ALPHA	LOGAN	CO	075	012936	N	1968	BIJOU WEST	MORGAN	CO	087	064229	ON	1958
AMBER	LOGAN	CO	075	015292	ON	1956	BINGO	LOGAN	CO	075	010292	O	1984
AMBER SOUTH	LOGAN	CO	075	015447	N	1959	BIRD HAVEN	WELD	CO	123	016247	O	1997
AMBUSH	ADAMS	CO	001	015640	ONA	1973	BIRDSEED	MORGAN	CO	087	013573	OA	1989
AMBUSH	DENVER	CO	031	015640	ONA	1973	BISON	WASHINGTON	CO	121	068430	OA	1960
AMERICAN	KIOWA	CO	061	015814	O	1983	BLACK CANYON	DELTA	CO	029	067996	N	1917
ANASAZI	MONTEZUMA	CO	083	013809	N	1990	BLACK GOLD	LOGAN	CO	075	011910	O	1986
ANDYS MESA	SAN MIGUEL	CO	113	018206	N	1967	BLACK HOLLOW	WELD	CO	123	068368	OA	1953
ANTELOPE	WELD	CO	123	020097	O	1957	BLACK HOLLOW NW	WELD	CO	123	009689	O	1983
ANTELOPE FLATS	ADAMS	CO	001	013810	O	1990	BLACK JACK	ARAPAHOE	CO	005	068399	OA	1967
ANTLER	ARAPAHOE	CO	005	021151	ON	1973	BLACK KETTLE	KIOWA	CO	061	005416	OA	1969
ANTON	WASHINGTON	CO	121	012144	O	1958	BLACK MOUNTAIN	MOFFAT	CO	081	068461	N	1978
ANVIL	WELD	CO	123	021631	ON	1982	BLADE	WASHINGTON	CO	121	069949	OA	1962
APACHE CANYON	LAS ANIMAS	CO	071	013811	N	1989	BLANCO	LA PLATA	CO	067	070724	N	1952
APEX	WASHINGTON	CO	121	022151	O	1968	BLANCO	RIO BLANCO	CO	103	070724	N	2005
APOLLO	ADAMS	CO	001	022244	OA	1964	BLED SOE RANCH	CHEYENNE	CO	017	005417	ONA	1983
APOLLO	WASHINGTON	CO	121	022244	OA	1964	BLIZZARD	YUMA	CO	125	071823	N	1978
APPALOOSA	WASHINGTON	CO	121	005404	O	1980	BLOOD SPRING	LOGAN	CO	075	014197	O	1991
ARAPAHOE	CHEYENNE	CO	017	002569	ONA	1977	BLUE BELL	WELD	CO	123	074878	O	1975
ARAPAHOE EAST	CHEYENNE	CO	017	012453	O	1987	BLUE CLOUD	RIO BLANCO	CO	103	075017	N	1974
ARAPAHOE WEST	CHEYENNE	CO	017	013178	O	1988	BLUE GRAVEL	MOFFAT	CO	081	075219	N	1968
ARBOR	MORGAN	CO	087	023058	OA	1985	BLUE SKY	MOFFAT	CO	081	016183	N	1996
ARCHER	CHEYENNE	CO	017	023399	O	1981	BLUEBELL	WELD	CO	123	075994	OA	1975
ARFORD	LOGAN	CO	075	024050	OA	1951	BLUEBELL SOUTH	WELD	CO	123	011914	O	1986
ARIKAREE	YUMA	CO	125	024267	N	1919	BLUEBIRD	ELBERT	CO	039	008055	O	1985
ARISTOCRAT	WELD	CO	123	024280	ONA	1978	BLUEBIRD	LINCOLN	CO	073	008055	O	1985
ARISTOCRAT NE	WELD	CO	123	013812	N	1990	BLUEJAY	WASHINGTON	CO	121	075452	OA	1974
ARMADILLO	KIOWA	CO	061	014185	O	1991	BOBCAT	WASHINGTON	CO	121	077405	OA	1954
ARMEL	YUMA	CO	125	024875	N	1977	BOBCAT WEST	WASHINGTON	CO	121	077436	OA	1956
ARMSTRONG	LOGAN	CO	075	025042	ON	1950	BOLERO	LINCOLN	CO	073	009693	OA	1984
ARROW	WASHINGTON	CO	121	026530	N	1959	BOMBING RANGE	ARAPAHOE	CO	005	079389	N	1971
ARROWHEAD	CHEYENNE	CO	017	026561	N	1959	BONANZA	LOGAN	CO	075	079668	ON	1964
ARROWHEAD	KIOWA	CO	061	026561	O	1992	BONANZA NORTH	LOGAN	CO	075	013543	OA	1989
ARROYO	ADAMS	CO	001	026592	OA	1980	BONEYARD	ADAMS	CO	001	010676	OA	1984
ASBURY CREEK	MESA	CO	077	027088	N	1949	BONHAM	LOGAN	CO	075	080040	O	1953
ASHLEY	MORGAN	CO	087	027894	O	1955	BONITO	LOGAN	CO	075	080117	N	1963
ASTRONAUT	KIOWA	CO	061	028870	OA	1977	BONNY	YUMA	CO	125	005419	N	1978
ATWOOD	LOGAN	CO	075	030002	OA	1951	BOOM	WASHINGTON	CO	121	010891	OA	1985
ATWOOD EAST	LOGAN	CO	075	030033	ON	1954	BOONDOCKS	RIO BLANCO	CO	103	002203	N	1977
AULT	WELD	CO	123	009676	O	1985	BOOT HILL	MORGAN	CO	087	002004	O	1954
AZTEC WASH	MONTEZUMA	CO	083	032862	OA	1961	BOOTJACK	ADAMS	CO	001	081509	ON	1973
AZTECAN	KIOWA	CO	061	000257	N	1998	BOOTS HILL	MORGAN	CO	087	081559	O	1954
AZURE	WASHINGTON	CO	121	032893	OA	1957	BORDER	WELD	CO	123	081838	ONA	1959
AZURE EAST	WASHINGTON	CO	121	032924	OA	1965	BOREAS	WELD	CO	123	013194	OA	1988
BABY DOE	MORGAN	CO	087	016238	O	1997	BOULDER	BOULDER	CO	013	000101	ONA	1979
BACON LAKE	LARIMER	CO	069	005406	O	1982	BOULDER VALLEY	BOULDER	CO	123	083357	OA	1963
BADGER CREEK	ADAMS	CO	001	034545	OA	1953	BOW	MORGAN	CO	087	083760	ONA	1959
BADGER CREEK WEST	ADAMS	CO	001	034607	O	1953	BOWL	LOGAN	CO	075	010298	O	1985
BAKER	WASHINGTON	CO	121	035847	O	1985	BOWSTRING	MORGAN	CO	087	084783	O	1971
BALDY CREEK	GARFIELD	CO	045	036126	N	1959	BOX ELDER CREEK	ADAMS	CO	001	084940	N	1974
BALLYNEAL	YUMA	CO	125	018554	N	2005	BOX ELDER CREEK	DENVER	CO	031	084940	N	1974
BANDANA	WELD	CO	123	013817	O	1990	BOXER	MORGAN	CO	087	085217	ON	1965
BANNER	ADAMS	CO	001	037986	N	1974	BOYERO	LINCOLN	CO	073	005420	O	1981
BANNER LAKES	ADAMS	CO	001	005407	ONA	1981	BRACEWELL	WELD	CO	123	003779	ONA	1981
BANNER LAKES	WELD	CO	123	005407	ONA	1981	BRADBURY	ELBERT	CO	039	086752	O	1955
BANTA RIDGE	RIO BLANCO	CO	103	038252	N	1972	BRAID	WASHINGTON	CO	121	088040	O	1977
BAR X	MESA	CO	077	038420	N	1953	BRANDING IRON	LOGAN	CO	075	014200	O	1991
BARBWIPE	WELD	CO	123	005408	ONA	1982	BRANDON	KIOWA	CO	061	088705	ONA	1959
BAREFOOT	WASHINGTON	CO	121	039133	OA	1963	BRAVE	ARAPAHOE	CO	005	089511	OA	1981
BARKER DOME	LA PLATA	CO	067	039319	N	1945	BRAVO	LOGAN	CO	075	089542	O	1962
BARKER DOME	MONTEZUMA	CO	083	039319	N	1961	BRIDLE	GARFIELD	CO	045	091788	N	1976
BARREL RANCH	ADAMS	CO	001	014523	OA	1992	BRIDLE	MESA	CO	077	091788	N	1976
BARREL SPRINGS	PROWERS	CO	099	040404	N	1958	BRIDLE	WELD	CO	123	013827	N	1990
BARREL SPRINGS NORTH	PROWERS	CO	099	005409	N	1981	BRIGGS DALE	MORGAN	CO	087	009539	O	1981
BARROW	WASHINGTON	CO	121	040776	O	1956	BRISTLE	ADAMS	CO	001	005422	OA	1980
BASE LINE	ADAMS	CO	001	005410	OA	1980	BRITANNIA	MORGAN	CO	087	011920	OA	1986
BASE LINE													

Field Name	County Name	State Sub	Co Code	Field Code	Field Disc Type Year	Field Name	County Name	State Sub	Co Code	Field Code	Field Disc Type Year
BRONCO FLATS	MESA	CO	077	000140	N 1979	CLYDE NORTH	PROWERS	CO	099	149446	O 1980
BROOK	ADAMS	CO	001	094037	O 1997	COACHMAN	ELBERT	CO	039	005435	O 1981
BRULE	LOGAN	CO	075	013828	O 1990	COAL BASIN	GUNNISON	CO	051	005436	N 1981
BRUN	BACA	CO	009	012919	N 1984	COAL CREEK	WELD	CO	123	149927	O 1983
BRUSH CREEK	MESA	CO	077	097602	N 1985	COAL GULCH	MESA	CO	077	149989	N 1966
BUCK	ARAPAHOE	CO	005	002588	O 1983	COALBANK CREEK	WELD	CO	123	005437	O 1982
BUCK PEAK	MOFFAT	CO	081	099695	ON 1956	COALMONT	JACKSON	CO	057	150189	OA 1973
BUCKAROO	WASHINGTON	CO	121	099881	O 1964	COBB LAKE	LARIMER	CO	069	005438	O 1981
BUCKBOARD	YUMA	CO	125	099988	N 1977	COCKLEBUR DRAW	SAN MIGUEL	CO	113	016182	N 1993
BUCKEYE	LOGAN	CO	075	100005	O 1972	CODY	WASHINGTON	CO	121	150981	O 1963
BUCKHORN	ADAMS	CO	001	100315	N 1980	COLE	MORGAN	CO	087	152314	N 1985
BUCKINGHAM	WELD	CO	123	100377	OA 1950	COLLINS RANCH	CHEYENNE	CO	017	002685	O 1992
BUCKINGHAM WEST	WELD	CO	123	100408	O 1955	COLOROW GULCH	RIO BLANCO	CO	103	154801	N 1978
BUCKSKIN	ADAMS	CO	001	100563	N 1960	COLT	KIOWA	CO	061	154918	N 1956
BUCKSKIN DRAW	RIO BLANCO	CO	103	017611	N 1957	COLUMBINE	LOGAN	CO	075	155259	N 1955
BUCKSKIN EAST	ADAMS	CO	001	009545	N 1977	COMANCHE	PROWERS	CO	099	155631	O 1964
BUCKSKIN MESA	RIO BLANCO	CO	103	017644	ON 1957	COMANCHE CREEK	ELBERT	CO	039	155693	ONA 1970
BUD	MORGAN	CO	087	100687	OA 1985	CONCHO	WASHINGTON	CO	121	156716	O 1966
BUFFALO	WASHINGTON	CO	121	101276	OA 1954	CONE	WASHINGTON	CO	121	157429	O 1958
BUFFALO CREEK	PROWERS	CO	099	101369	O 1979	CONESTOGA	ELBERT	CO	039	005439	O 1982
BUFFALO GRASS	YUMA	CO	125	014178	N 1991	COOKIE JAR	ARAPAOE	CO	005	016272	O 1994
BUFFALO SLOUGH	WASHINGTON	CO	121	101617	ON 1957	COON CREEK	LINCOLN	CO	073	159475	O 1984
BUGLE	ADAMS	CO	001	102099	ONA 1974	COON HOLLOW	MESA	CO	077	159630	N 1958
BULL FORK	GARFIELD	CO	045	016255	N 1996	COPE	WASHINGTON	CO	121	160343	OA 1962
BULL MOUNTAIN	ROUITT	CO	107	005426	OA 1981	CORAL	WASHINGTON	CO	121	160746	OA 1959
BULLSEYE	WASHINGTON	CO	121	102819	N 1973	CORRAL CREEK	RIO BLANCO	CO	103	162699	N 1978
BULLWACKER	WASHINGTON	CO	121	102573	OA 1977	COTTON VALLEY	WELD	CO	123	164156	ON 1955
BULLWHACKER	WASHINGTON	CO	121	002015	OA 1977	COTTONWOOD	LOGAN	CO	075	164249	OA 1954
BUNTING	MORGAN	CO	087	103508	O 1986	COTTONWOOD SOUTH	LOGAN	CO	075	164435	ONA 1955
BURR	MORGAN	CO	087	106174	O 1956	COUGAR	ADAMS	CO	001	164700	N 1970
BUSCADERO	KIOWA	CO	061	106810	ON 1977	COUNCIL	YUMA	CO	125	016275	N 1993
BUSY BEE	ADAMS	CO	001	107197	OA 1955	COUNTY LINE	WELD	CO	123	165272	OA 1981
BUTLER CREEK	JACKSON	CO	057	107414	ON 1974	COWBOY	KIOWA	CO	061	166233	O 1977
BUZZARD	MESA	CO	077	108282	N 1958	CYOOTE	LOGAN	CO	075	167349	N 1955
BUZZARD CREEK	MESA	CO	077	108313	N 1955	CYOOTE WASH	MESA	CO	077	167532	N 1982
BYERS	ARAPAHOE	CO	005	108895	OA 1970	CRACKERJACK	MORGAN	CO	087	167943	O 1976
CABALLERO	WASHINGTON	CO	121	110733	OA 1971	CRAIG	MOFFAT	CO	081	168047	N 1932
CABALLO	LOGAN	CO	075	110746	N 1978	CRAIG DOME	MOFFAT	CO	081	168078	N 1932
CABIN CREEK	ADAMS	CO	001	111012	O 1955	CRAIG NORTH	MOFFAT	CO	081	168140	N 1956
CABLE	WELD	CO	123	111105	OA 1982	CRAIG RANCH	LINCOLN	CO	073	005118	O 1994
CACHE	MONTEZUMA	CO	083	111260	ON 1964	CRAIG SOUTH	MOFFAT	CO	081	016277	O 1986
CACTUS	MORGAN	CO	087	111508	O 1961	CRAWFORD	DELTA	CO	029	168884	O 1979
CADDOA	BENT	CO	011	111756	N 1962	CRAZY HORSE	WELD	CO	123	009719	ONA 1984
CAHONE	MONTEZUMA	CO	083	010313	OA 1985	CREST	WELD	CO	123	170093	O 1980
CALEDONIA	ELBERT	CO	039	112965	OA 1981	CRICKET	MORGAN	CO	087	017202	OA 2000
CALF CANYON	GARFIELD	CO	045	007036	N 1972	CRIST	SEDGWICK	CO	115	170806	N 1956
CALHOUN	WASHINGTON	CO	121	113089	OA 1964	CROW	WELD	CO	123	172511	OA 1956
CALICO	WELD	CO	123	113300	N 1972	CROW CREEK	WELD	CO	123	009722	OA 1984
CALIFORNIA PARK	ROUITT	CO	107	005428	ON 1983	CRYSTAL	WELD	CO	123	173441	O 1969
CALUMET	WELD	CO	123	113926	O 1980	CURTIS	ROUITT	CO	107	174945	OA 1958
CAMEO	MESA	CO	077	114639	N 1961	CUTLASS	WELD	CO	123	175782	N 1969
CAMINO	LOGAN	CO	075	114918	OA 1965	CYPRESS	ELBERT	CO	039	176333	O 1982
CAMINO	WELD	CO	123	114918	OA 1965	DAGGER	ARAPAHOE	CO	005	015600	O 1995
CAMP CREEK	WASHINGTON	CO	121	115042	OA 1955	DAILEY	LOGAN	CO	075	178512	N 1957
CAMP CREEK WEST	WASHINGTON	CO	121	010315	O 1985	DALE	LOGAN	CO	075	178698	OA 1952
CAMP GULCH	MESA	CO	077	012340	N 1983	DALE NORTH	LOGAN	CO	075	178791	O 1954
CAMPANA	ADAMS	CO	001	115476	ONA 1971	DANCE	ADAMS	CO	001	179876	ONA 1969
CAMPO	BACA	CO	009	115765	OA 1983	DANCE SOUTH	ADAMS	CO	001	179890	OA 1977
CANADIAN RIVER	JACKSON	CO	057	116437	ON 1956	DANDY	ARAPAHOE	CO	005	179923	OA 1976
CANAL	MORGAN	CO	087	116530	N 1959	DANFORTH HILLS	MOFFAT	CO	081	180000	OA 1954
CANNON	ADAMS	CO	001	117553	O 1976	DANFORTH HILLS NORTH	MOFFAT	CO	081	180031	OA 1958
CANTINA	WASHINGTON	CO	121	117801	ON 1969	DANSKIN	ADAMS	CO	001	017201	N 1999
CANTLE	WELD	CO	123	005429	N 1975	DAPPER	WASHINGTON	CO	121	000113	N 1978
CARBONERA	GARFIELD	CO	045	119537	N 1957	DARBY CREEK	LOGAN	CO	075	180496	ON 1955
CARETAKER	WELD	CO	123	013580	ONA 1989	DART	WASHINGTON	CO	121	181240	OA 1969
CARIBOU	WASHINGTON	CO	121	119971	O 1968	DE BEQUE	MESA	CO	077	183496	N 1902
CARLSTROM	JACKSON	CO	057	120290	OA 1972	DE NOVA	WASHINGTON	CO	121	183727	OA 1956
CAROUSEL	LOGAN	CO	075	005430	OA 1981	DEADEYE	ARAPAHOE	CO	005	184086	ON 1976
CARTWHEEL	ADAMS	CO	001	122960	O 1973	DEADEYE	ELBERT	CO	039	184086	ON 1976
CASEMENT	LOGAN	CO	075	123722	N 1953	DEADMAN	MOFFAT	CO	081	013207	N 1988
CASINO	WASHINGTON	CO	121	124032	OA 1968	DEALER	WASHINGTON	CO	121	005442	O 1980
CASTLE	GARFIELD	CO	045	124745	N 1957	DEARFIELD	WELD	CO	123	005443	ONA 1981
CASTLE PEAK	CHEYENNE	CO	017	125024	OA 1987	DEEP POCKETS	ARAPAHOE	CO	005	015601	O 1995
CATHEDRAL	RIO BLANCO	CO	103	126140	ONA 1960	DEER TRAIL	ADAMS	CO	001	185883	N 1960
CAULDRON	LOGAN	CO	075	005431	OA 1981	DEL NORTE	RIO GRANDE	CO	105	010365	O 1985
CAVALRY	KIOWA	CO	061	126729	OA 1968	DELANEY BUTTE	JACKSON	CO	057	002052	ON 1977
CAYUSE	LOGAN	CO	075	127132	O 1966	DENOVA	WASHINGTON	CO	121	188425	O 1956
CEDAR BENCH	GARFIELD	CO	045	014206	N 1991	DESERT CANYON	MONTEZUMA	CO	083	189479	O 1959
CEDAR CREEK	LOGAN	CO	075	127745	OA 1954	DESPERADO	MORGAN	CO	087	008690	OA 1989
CEDAR CREEK NORTH	LOGAN	CO	075	127776	O 1955	DIABLO	WELD	CO	123	190681	N 1989
CEDAR VALLEY	WELD	CO	123	128272	O 1993	DIKE	MORGAN	CO	087	191952	N 1958
CENTENNIAL	WASHINGTON	CO	121	129202	O 1959	DIKE MOUNTAIN	HUERFANO	CO	055	016286	N 1994
CENTER PIVOT	WELD	CO	123	013581	OA 1989	DILL GULCH	ROUITT	CO	107	192026	OA 1974
CHALICE	ARAPAHOE	CO	005	003722	N 1981	DINO	CHEYENNE	CO	017	014221	O 1991
CHAMPION	LOGAN	CO	075	131698	O 1997	DINOSAUR	MOFFAT	CO	081	193140	O 1977
CHANCE	WASHINGTON	CO	121	131915	O 1983	DIPPER GAP	LOGAN	CO	075	193254	N 1959
CHANNEL	LOGAN	CO	075	132610	O 1975	DITCH	MORGAN	CO	087	193440	O 1960
CHANNING	PROWERS	CO	099	132690	N 1984	DIVIDE	LOGAN	CO	075	193471	OA 1952
CHAPARRAL	MORGAN	CO	087	132814	ON 1967	DIVIDE CREEK	GARFIELD	CO	045	193533	N 1956
CHAPPEL	SEDGWICK	CO	115	133372	N 1952	DIVIDE CREEK	MESA	CO	077	193533	N 1956
CHESS	LOGAN	CO	075	136441	OA 1960	DOHERTY	DENVER	CO	031	195712	N 1957
CHEYENNE WELLS	CHEYENNE	CO	017	137650	OA 1968	DOLLEY	WELD	CO	123	014222	OA 1991
CHEIFTEIN	ADAMS	CO	001	138445	ONA 1973	DODDLEBUG	LOGAN	CO	075	011940	O 1986
CHILENO	WASHINGTON	CO	121	138735	N 1971	DORADO	WASHINGTON	CO	121	197758	O 1964
CHIMNEY CANYON	LOGAN	CO	075	139293	OA 1968	DOUBLE EAGLE	ADAMS	CO	001	199261	ONA 1973
CHINOOK	ARAPAHOE	CO	005	139758	ONA 1976	DOUBLE TAKE	LINCOLN	CO	073	011941	O 1986
CHIPETA	MONTEZUMA	CO	083	139773	O 1974	DOUBLETREE	ARAPAHOE	CO	005	199599	ONA 1973
CHIVINGTON	KIOWA	CO	061	140370	O 1985	DOUBLETREE	ELBERT	CO	039	199599	ONA 1973
CHROMO	ARCHULETA	CO	007	142021	OA 1930	DOUGLAS CREEK	RIO BLANCO	CO	103	199897	N 1943
CHUCKWAGON	LOGAN	CO	075	142083	N 1966	DOUGLAS CREEK NORTH	RIO BLANCO	CO	103	199928	ONA 1956
CIMARRON	WASHINGTON	CO	121	142610	O 1967	DOUGLAS CREEK SOUTH	RIO BLANCO	CO	103	199959	N 1963
CINCH	WELD	CO	123	142734	O 1969	DOUGLAS CREEK WEST	RIO BLANCO	CO	103	199990	N 1953
CINDER BUTTES	LA PLATA	CO	067	142777	N 1966	DOUGLAS LAKE	LARIMER	CO	069	005447	OA 1980
CIRCLE	LOGAN	CO	075	011934	O 1986	DOUGLAS PASS	GARFIELD	CO	045	002062	N 1977
CLARK LAKE	LARIMER	CO	069	145540	O 1944	DOVE CREEK	MONTEZUMA	CO	083	200455	N 1948
CLARKS LAKE	LARIMER	CO	069	014211	OA 1944	DRAGON TRAIL	RIO BLANCO	CO	103	201835	N 1959
CLAY BASKET	WELD	CO	123	012496	OA 1987	DRAGON TRAIL NORTH	RIO BLANCO	CO	103	201866	N 1961
CLAY CREEK	PROWERS	CO	099	146563	O 1981	DRAGON	ARAPAHOE	CO	005	201928	ONA 1971
CLEAR VIEW	LAS ANIMAS	CO	071	017200	N 1988	DRIFTER	WELD	CO	123	202656	O 1977
CLIFF	LOGAN	CO	075	148485	OA 1955	DRY CREEK	ROUITT	CO	107	203602	N 1980
CLIFFORD	LINCOLN	CO	073	148516	OA 1982	DRY FORK	GARFIELD	CO	045	203633	N 1980
CLOVERLEAF	LOGAN	CO	075	149291	ON 1968	DRY GULCH	ADAMS	CO	001	001038	O 1980
CLYDE	PROWERS	CO	099	149374	ON 1978	DUCK CREEK	RIO BLANCO	CO	103	204486	O 1981

COLORADO

Field Name	County Name	State Sub	Co Code	Field Code	Field Disc Type	Year	Field Name	County Name	State Sub	Co Code	Field Code	Field Disc Type	Year
DUGOUT	WASHINGTON	CO	121	205133	O	1976	GOAT HILL	LOGAN	CO	075	277595	O	1956
DUKE	YUMA	CO	125	205199	N	1978	GOLDEN EAGLE	LAS ANIMAS	CO	071	278339	N	1996
DULL KNIFE	ELBERT	CO	039	205416	O	1970	GOLDEN SPIKE	CHEYENNE	CO	017	278556	OA	1969
DUNE RIDGE	LOGAN	CO	075	206315	OA	1954	GOODMAN POINT	MONTEZUMA	CO	083	280106	OA	1960
DUNKLEY	ROUTT	CO	107	206656	N	1956	GOODRICH	MORGAN	CO	087	280261	O	1951
DUST BOWL	CHEYENNE	CO	017	208082	O	1982	GOOSE	MORGAN	CO	087	009605	ONA	1983
DUST BOWL NORTH	CHEYENNE	CO	017	000273	N	1998	GOPHER	CHEYENNE	CO	017	000337	O	1982
DUST DEVIL	KIOWA	CO	061	013211	N	1988	GOSS MOHAWK	MORGAN	CO	087	013864	OA	1990
EAGLE	ARAPAHOE	CO	005	210370	ON	1974	GRAIL	WELD	CO	123	283997	OA	1957
EAST PRONG	WASHINGTON	CO	121	005448	O	1957	GRAMPS	ARCHULETA	CO	007	284121	O	1935
EASTWARD	YUMA	CO	125	212292	O	1965	GRAND MESA	MESA	CO	077	284555	N	1958
EATON	WELD	CO	123	212385	OA	1982	GRAND SLAM	GARFIELD	CO	045	015125	N	1992
ECHO CANYON	MORGAN	CO	087	212726	ON	1970	GRAND VALLEY	GARFIELD	CO	045	284772	N	1985
ECKLEY	YUMA	CO	125	213045	N	1977	GRANDE	LAS ANIMAS	CO	071	000268	N	1998
EGNAR	SAN MIGUEL	CO	113	215772	N	1960	GRANDE WEST	LAS ANIMAS	CO	071	000270	N	1998
EGRET	ADAMS	CO	001	002073	N	1976	GRANNY	WELD	CO	123	000348	N	1981
ELDORADO	BOULDER	CO	013	218330	O	1992	GRASSY CREEK	ROUTT	CO	107	286043	OA	1959
ELECTRA	ARAPAHOE	CO	005	218547	OA	1981	GRAVEL	MORGAN	CO	087	010442	O	1985
ELEPHANT	KIOWA	CO	061	015603	N	1995	GRAYLIN NW	LOGAN	CO	075	286818	OA	1951
ELK SPRINGS	MOFFAT	CO	081	219632	OA	1926	GREASEWOOD	MORGAN	CO	087	287190	OA	1930
ELM GROVE	LOGAN	CO	075	221399	ON	1957	GREASEWOOD	WELD	CO	123	287190	OA	1930
EMBER	WASHINGTON	CO	121	002077	O	1979	GREASEWOOD FLATS	WELD	CO	123	287221	N	1983
EMBLEM	ADAMS	CO	001	223400	O	1980	GREASEWOOD SOUTH	WELD	CO	123	287283	OA	1954
EMERALD	LOGAN	CO	075	223538	OA	1966	GREAT DIVIDE	MOFFAT	CO	081	287603	N	1978
EMPIRE	MORGAN	CO	087	224313	O	1953	GREAT EXPECTATIONS	PROWERS	CO	099	013226	N	1988
EMPIRE	WELD	CO	123	224313	O	1953	GREELEY	WELD	CO	123	287810	OA	1982
ENCAMPMENT	CHEYENNE	CO	017	224398	O	1977	GREENWOOD	BACA	CO	009	289918	ONA	1954
ENIGMA	WELD	CO	123	005451	O	1978	GRINGO	MORGAN	CO	087	291716	O	1965
EPIPHANY	WASHINGTON	CO	121	226638	OA	1966	GRIZZLY CREEK	JACKSON	CO	057	005479	O	1982
ERIN	LOGAN	CO	075	003364	O	1985	GRIZZLY CREEK SE	JACKSON	CO	057	016305	O	1993
ERMINE	WELD	CO	123	005452	OA	1981	GROUSE	CHEYENNE	CO	017	292735	OA	1979
EUREKA CREEK	CHEYENNE	CO	017	010391	O	1985	GROVER	WELD	CO	123	292925	N	1973
EVACUATION CREEK	GARFIELD	CO	045	230428	N	1977	GUIDON	ADAMS	CO	001	294104	N	1974
EVACUATION CREEK	RIO BLANCO	CO	103	230428	N	1977	GULLIBLE	WASHINGTON	CO	121	005480	O	1981
FAIRWAY	ARAPAHOE	CO	005	234188	OA	1978	GUNBARREL	ADAMS	CO	001	013227	ON	1988
FALCON	LOGAN	CO	075	234374	O	1961	GUNSMOKE	ADAMS	CO	001	294770	O	1969
FALLOW	LINCOLN	CO	073	014629	OA	1992	HADFIELD	LOGAN	CO	075	298515	O	1959
FARO	WASHINGTON	CO	121	236637	O	1965	HAMBERT	WELD	CO	123	301329	OA	1975
FARSDIE	CHEYENNE	CO	017	016295	O	1994	HAMIL RANCH	LOGAN	CO	075	005481	O	1981
FAWN CREEK	RIO BLANCO	CO	103	237288	N	1957	HAMILTON CREEK	SAN MIGUEL	CO	113	301483	N	1976
FEATHER	WASHINGTON	CO	121	237901	O	1973	HAMM CANYON	SAN MIGUEL	CO	113	003375	OA	1980
FEATHERSTONE	KIT CARSON	CO	063	237963	N	1998	HAMMER HEAD	WASHINGTON	CO	121	000271	O	1998
FENCE POST	ADAMS	CO	001	005457	OA	1980	HANCOCK GULCH	GARFIELD	CO	045	007083	N	1979
FERAL	WASHINGTON	CO	121	000114	N	1979	HANCOCK GULCH	MESA	CO	077	007083	N	1979
FERRET	ARAPAHOE	CO	005	009599	ON	1981	HANDLE	LOGAN	CO	075	013230	O	1988
FEVER PITCH	CHEYENNE	CO	017	000267	N	1998	HAPPY DOG	MORGAN	CO	087	005482	O	1981
FIESTA	WASHINGTON	CO	121	240653	O	1967	HAPPY HOLLOW	DELTA	CO	029	304312	N	1955
FIRECREEK	ADAMS	CO	001	005458	N	1982	HARDWAY	WASHINGTON	CO	121	305707	O	1955
FIRST CREEK	ADAMS	CO	001	241691	OA	1972	HARKER RANCH	CHEYENNE	CO	017	012982	OA	1989
FIRST-ONE	WASHINGTON	CO	121	010401	O	1985	HARLECH	WELD	CO	123	010457	OA	1984
FIRSTVIEW	CHEYENNE	CO	017	012751	N	1987	HARNES	BENT	CO	011	306730	N	1974
FISCHER DRAW	JACKSON	CO	057	010402	O	1985	HARRISBURG	WASHINGTON	CO	121	307598	O	1961
FISH CREEK	ROUTT	CO	107	241800	OA	1971	HASWELL	KIOWA	CO	061	309566	ONA	1979
FLAG	WELD	CO	123	243366	OA	1958	HAWKEYE	ADAMS	CO	001	310388	OA	1971
FLANK	BACA	CO	009	243676	ON	1961	HAWTHORNE	MORGAN	CO	087	310760	O	1960
FLANK NW	BACA	CO	009	243685	N	1984	HAXTUN	PHILLIPS	CO	095	310791	N	1955
FLAT PRAIRIE	WELD	CO	123	012527	O	1987	HAY GULCH	LA PLATA	CO	067	013870	O	1990
FLEMING	LOGAN	CO	075	244916	N	1952	HAYDEN	ROUTT	CO	107	310884	O	1990
FLICKERTAIL	WELD	CO	123	013596	N	1989	HEART	WELD	CO	123	005483	O	1981
FLINT	ADAMS	CO	001	245195	O	1959	HECTOR	WASHINGTON	CO	121	313636	O	1955
FLINTLOCK	WELD	CO	123	245394	O	1974	HELLS GULCH	MESA	CO	077	315186	N	1964
FLOATING LAKE	GUNNISON	CO	051	010919	N	1985	HELLS HOLE CANYON	RIO BLANCO	CO	103	315217	ON	1951
FLODINE PARK	MONTEZUMA	CO	083	245474	ON	1959	HEREFORD	WELD	CO	123	318018	OA	1973
FLODINE PARK EAST	MONTEZUMA	CO	083	011407	OA	1987	HIAWATHA	MOFFAT	CO	081	320139	ONA	1926
FLORENCE	FREMONT	CO	043	245784	O	1862	HIAWATHA WEST	MOFFAT	CO	081	320170	N	1930
FLORENCE-CANON CITY	FREMONT	CO	043	245815	OA	1862	HIDDEN ARROW	CHEYENNE	CO	017	016307	O	1994
FOCUS RANCH	ROUTT	CO	107	247350	O	1971	HIDDEN VALLEY	ROUTT	CO	107	321317	OA	1957
FOOTBALL	LOGAN	CO	075	005462	O	1980	HIGH PLAINS	LINCOLN	CO	073	321844	O	1987
FORD	LOGAN	CO	075	248280	O	1965	HIGH POCKETS	WASHINGTON	CO	121	009779	O	1983
FORGE	MORGAN	CO	087	249086	O	1960	HIGH ROCK	BENT	CO	011	009780	O	1984
FORT COLLINS	LARIMER	CO	069	250047	OA	1924	HIGHLAND	BOULDER	CO	013	321999	OA	1956
FORT MORGAN	MORGAN	CO	087	250574	N	1954	HIGHLAND	LARIMER	CO	069	321999	OA	1956
FORTIFICATION CREEK	MOFFAT	CO	081	251690	N	1990	HIGHLINE CANAL	MESA	CO	077	322123	N	1951
FORTUNA	BACA	CO	009	002084	OA	1966	HIGHTOWER	MESA	CO	077	322154	N	2005
FOSSTON	WELD	CO	123	005466	N	1980	HILL RANCH	LAS ANIMAS	CO	071	322898	N	2000
FOSSTON SW	WELD	CO	123	014755	OA	1992	HINGE	WASHINGTON	CO	121	324014	OA	1954
FOUNDATION CREEK	GARFIELD	CO	045	252330	N	1973	HIRST	WASHINGTON	CO	121	324510	OA	1958
FOUNDATION CREEK	RIO BLANCO	CO	103	252330	N	1973	HOFFMAN CREEK	ADAMS	CO	001	005484	ONA	1982
FOUR MILE CREEK	MOFFAT	CO	081	252651	N	1958	HOLLAND	BOULDER	CO	013	327673	OA	1984
FOX FIELD	MORGAN	CO	087	016298	O	1996	HOLLAND WEST	BOULDER	CO	013	327890	OA	1984
FRANKS	LOGAN	CO	075	255364	OA	1990	HOLSTER	ADAMS	CO	001	329331	ON	1972
FRASCO	LOGAN	CO	075	255705	OA	1954	HOLYOKE SOUTH	PHILLIPS	CO	095	018489	N	2005
FREMONT BUTTE	WASHINGTON	CO	121	257565	O	1957	HOMBRE	ADAMS	CO	001	329750	ONA	1970
FRENCHMAN CREEK	LOGAN	CO	075	257906	N	1952	HOMBRE	ARAPAHOE	CO	005	329750	ONA	1970
FRENCHMAN CREEK SOUTH	LOGAN	CO	075	009750	N	1984	HOMERUN	WELD	CO	123	013873	O	1990
FRIDAY	ADAMS	CO	001	258151	OA	1988	HOMESTEAD	ADAMS	CO	001	330060	ONA	1972
FRINGE	WELD	CO	123	258371	O	1957	HONE	WASHINGTON	CO	121	330587	OA	1958
FRONTERA	CHEYENNE	CO	017	012168	OA	1987	HOOLAHAN	WASHINGTON	CO	121	002122	O	1979
FRONTIER	LOGAN	CO	075	258960	OA	1971	HORN	LOGAN	CO	075	332540	O	1961
FRUITA	MESA	CO	077	259068	N	1961	HORSE CREEK	WELD	CO	123	333067	OA	1980
FULL HOUSE	ADAMS	CO	001	005468	OA	1981	HORSE GULCH	MOFFAT	CO	081	333098	O	1965
FULL MOON	CHEYENNE	CO	017	009751	O	1997	HORSESHOE	MORGAN	CO	087	333315	O	1981
FURY	WELD	CO	123	260929	ON	1970	HORSETAIL	LOGAN	CO	075	333501	ONA	1954
GALETON	WELD	CO	123	009754	ONA	1984	HORSETHIEF CREEK	MESA	CO	077	333532	N	1964
GALL	WASHINGTON	CO	121	013220	OA	1988	HOT DOG	LOGAN	CO	075	007099	O	1979
GAMBLER	ADAMS	CO	001	003367	N	1981	HOTSPUR	WASHINGTON	CO	121	009789	O	1984
GAMBREL	ADAMS	CO	001	005469	N	1981	HOULET	WELD	CO	123	013604	O	1989
GAMBREL	ARAPAHOE	CO	005	005469	N	1981	HOUSE CREEK	MONTEZUMA	CO	083	334741	N	1961
GARCIA	LAS ANIMAS	CO	071	264782	N	1896	HOY GULCH	ELBERT	CO	039	009790	O	1982
GARDNER	HUERFANO	CO	055	265557	ON	1973	HUCKABEE	ADAMS	CO	001	010470	O	1984
GARMESA	GARFIELD	CO	045	265960	N	1925	HUGO	LINCOLN	CO	073	005489	O	1982
GARNET	LOGAN	CO	075	266084	O	1959	HUNTER	MORGAN	CO	087	339578	N	1962
GARY	MORGAN	CO	087	266983	OA	1953	HUNTERS CANYON	MESA	CO	077	339888	N	1955
GARY NORTH	MORGAN	CO	087	267014	ONA	1954	HURRY UP	WASHINGTON	CO	121	340655	O	1977
GARY SOUTH	MORGAN	CO	087	267045	O	1955	HYDE	WASHINGTON	CO	121	341617	OA	1955
GARY WEST	MORGAN	CO	087	267076	OA	1954	ICE	CHEYENNE	CO	017	000272	N	1998
GASAWAY	GARFIELD	CO	045	267355	N	1990							

Field Name	County Name	State Sub	Co Code	Field Code	Field Disc Type Year	Field Name	County Name	State Sub	Co Code	Field Code	Field Disc Type Year
INCLINE	WASHINGTON	CO	121	005492	O 1982	LIMON	LINCOLN	CO	073	009828	O 1983
INDEPENDENCE	WELD	CO	123	344890	O 1975	LINDON	WASHINGTON	CO	121	415219	OA 1959
INDIAN	KIOWA	CO	061	011973	O 1986	LINE CAMP	WELD	CO	123	013009	OA 1988
INDIAN BEAD	CHEYENNE	CO	017	015604	O 1995	LINGO	KIOWA	CO	061	415880	O 1972
INDIAN CAVE	WELD	CO	123	345169	OA 1964	LIPAN WASH	MESA	CO	077	005850	N 1973
INDIAN RUN	ROUTT	CO	107	345441	N 1956	LISBON SE	SAN MIGUEL	CO	113	417017	N 1960
INDIO	KIOWA	CO	061	345727	OA 1964	LITTLE BEAVER	ADAMS	CO	001	417792	ONA 1951
INTREPID	ADAMS	CO	001	005495	OA 1981	LITTLE BEAVER	WASHINGTON	CO	121	417792	ONA 1951
IRISH CREEK	MOFFAT	CO	081	348254	N 1961	LITTLE BEAVER EAST	WASHINGTON	CO	121	417854	OA 1954
IRONDALE	ADAMS	CO	001	348787	OA 1972	LITTLE BUD	LINCOLN	CO	073	010966	O 1985
IRONHORSE	ELBERT	CO	039	348812	OA 1969	LITTLE CREEK	HUERFANO	CO	055	418412	N 1998
ISLAND BUTTE	MONTEZUMA	CO	083	014245	OA 1991	LITTLE DUDE	KIOWA	CO	061	002159	O 1978
JACE	KIOWA	CO	061	013490	OA 1989	LITTLE HOOT	LOGAN	CO	075	418598	ON 1953
JACK DRAW	MORGAN	CO	087	016912	OA 1993	LITTLE HOOT SOUTH	LOGAN	CO	075	418610	ON 1974
JACK RABBIT	WASHINGTON	CO	121	352634	O 1961	LITTLE SNAKE	MOFFAT	CO	081	419621	N 1958
JACKKNIFE	ARAPAHOE	CO	005	352773	O 1975	LITTLE TREE	MORGAN	CO	087	012563	O 1987
JACKPOT	MORGAN	CO	087	352851	OA 1955	LITTLE UTE	MONTEZUMA	CO	083	016325	O 1994
JACKPOT	WELD	CO	123	352851	OA 1955	LOAM	MORGAN	CO	087	421389	OA 1957
JACKPOT SE	MORGAN	CO	087	005499	N 1981	LOAM	WELD	CO	123	421389	OA 1957
JACKPOT SOUTH	MORGAN	CO	087	352882	O 1955	LOBO	WASHINGTON	CO	121	421451	OA 1963
JACKSON	MORGAN	CO	087	353006	O 1954	LOCO	LOGAN	CO	075	422009	N 1978
JADE	WELD	CO	123	353657	O 1964	LODESTONE	MORGAN	CO	087	002160	ON 1977
JALAPENO	KIOWA	CO	061	013878	O 1990	LODGE	LOGAN	CO	075	422474	O 1963
JAMBOREE	ADAMS	CO	001	353998	ONA 1970	LOGAN	LOGAN	CO	075	422722	O 1951
JASPER	WELD	CO	123	355393	OA 1959	LOGAN NORTH	LOGAN	CO	075	422908	OA 1955
JAVELIN	GARFIELD	CO	045	100007	N 1995	LOGAN WASH	GARFIELD	CO	045	004950	N 1980
JAYHAWK DRAW	ELBERT	CO	039	016311	O 1997	LOMA	CHEYENNE	CO	017	423466	O 1969
JEEPER	WASHINGTON	CO	121	356760	OA 1974	LONE DUCK	PHILLIPS	CO	095	017954	N 2002
JESSE	WASHINGTON	CO	121	358300	O 1978	LONE MESA	DOLORES	CO	033	005856	N 1981
JESSIE	WASHINGTON	CO	121	358424	O 1978	LONE PINE	JACKSON	CO	057	424675	OA 1971
JITTER	WASHINGTON	CO	121	359998	OA 1963	LONE STAR	WASHINGTON	CO	121	424799	O 1977
JOES	YUMA	CO	125	013237	O 1988	LONE TREE	ADAMS	CO	001	424985	OA 1974
JOHNNY MOORE MOUNTAIN	JACKSON	CO	057	002129	OA 1978	LONE TREE	ARAPAHOE	CO	005	424985	OA 1974
JOHNSON HILL	LOGAN	CO	075	361952	N 1953	LONE VALLEY	WASHINGTON	CO	121	425047	OA 1957
JOHNSON HILL EAST	LOGAN	CO	075	361983	N 1954	LONESOME COYOTE	WELD	CO	123	012565	OA 1988
JOHNSON HILL NORTH	LOGAN	CO	075	362014	OA 1953	LONG BRANCH	ADAMS	CO	001	425326	N 1972
JOHNSONS CORNER	LARIMER	CO	069	005502	OA 1983	LONG CANYON	LAS ANIMAS	CO	071	425388	N 1994
JOHNSTOWN	WELD	CO	123	362634	OA 1972	LONG SOUTH	WELD	CO	123	425946	OA 1953
JUBILEE	MORGAN	CO	087	365278	O 1962	LONGBRANCH	ADAMS	CO	001	426052	ONA 1972
JUDSON HILLS	MORGAN	CO	087	012553	OA 1987	LONGHORN	ELBERT	CO	039	426070	O 1980
JUPITER	WELD	CO	123	366549	OA 1980	LONGHORN GULCH	CHEYENNE	CO	017	014565	N 1992
JUSTICE	WASHINGTON	CO	121	366673	O 1966	LONGKNIFE	WASHINGTON	CO	121	000115	N 1978
KACHINA	WASHINGTON	CO	121	368119	OA 1974	LONGMONT	BOULDER	CO	013	002162	OA 1979
KATIE	ADAMS	CO	001	370061	N 1979	LONGS PEAK	WELD	CO	123	015606	O 1995
KEG	LOGAN	CO	075	371925	O 1975	LOOKOUT	KIT CARSON	CO	063	426659	ON 1974
KEJR	WASHINGTON	CO	121	372278	OA 1955	LORENCITO	LAS ANIMAS	CO	071	017419	N 1999
KEJR SOUTH	WASHINGTON	CO	121	372309	OA 1956	LOST BOY	WELD	CO	123	012566	O 1987
KELIM	LARIMER	CO	069	372340	O 1965	LOST CREEK	WELD	CO	123	428271	ON 1957
KENO	WASHINGTON	CO	121	375192	O 1982	LOST CREEK SOUTH	WELD	CO	123	428310	N 1957
KENZIE	LOGAN	CO	075	012555	O 1987	LOST STEER	WELD	CO	123	013616	OA 1989
KEOTA	WELD	CO	123	375936	O 1951	LOULA	LOGAN	CO	075	429480	O 1955
KERNAN CANYON	MONTEZUMA	CO	083	002136	O 1977	LOVE RANCH	RIO BLANCO	CO	103	001978	N 1999
KERSEY	WELD	CO	123	009801	ONA 1984	LOVELAND	LARIMER	CO	069	429945	ONA 1950
KETTLE	ADAMS	CO	001	005571	O 1982	LOVELAND	WELD	CO	123	429945	ONA 1950
KEY	LOGAN	CO	075	376928	OA 1957	LOWER HORSE DRAW	RIO BLANCO	CO	103	430844	N 1960
KEYSTONE	ADAMS	CO	001	377362	O 1968	LOWRY	ARAPAHOE	CO	005	431022	OA 1972
KICKING BIRD	KIOWA	CO	061	016318	O 1993	LOWRY	ELBERT	CO	039	431022	OA 1972
KING LAKE	WELD	CO	123	005506	O 1983	LUBERS	BENT	CO	011	431783	N 1956
KIOWA CREEK	WELD	CO	123	380858	N 1955	LUFT	LOGAN	CO	075	433426	ONA 1952
KIT CARSON	CHEYENNE	CO	017	002137	O 1979	LUNAR	ARAPAHOE	CO	005	434015	O 1981
KITCHEL LAKE	LARIMER	CO	069	005510	OA 1982	LUSTER	MORGAN	CO	087	434511	OA 1958
KITTY	ADAMS	CO	001	382222	OA 1972	MACK CREEK	MESA	CO	077	438760	N 1957
KNOLL	LOGAN	CO	075	383641	N 1956	MAKO	LARIMER	CO	069	009838	OA 1983
KNOX	ADAMS	CO	001	384106	O 1954	MAKO	WELD	CO	123	009838	OA 1983
KOKOPELLI	GARFIELD	CO	045	015605	N 1995	MALLARD	KIOWA	CO	061	442387	O 1981
KRAUTHEAD	ADAMS	CO	001	005512	OA 1980	MALPAIS	WELD	CO	123	442666	N 1958
KRAUTHEAD	WELD	CO	123	005512	OA 1980	MAM CREEK	GARFIELD	CO	045	442790	N 1959
KRIEGER	WELD	CO	123	013887	OA 1988	MAMM CREEK	GARFIELD	CO	045	017081	N 1959
LADDER CREEK	CHEYENNE	CO	017	393874	OA 1969	MANASSAS	LINCOLN	CO	073	012001	N 1986
LADLE	LOGAN	CO	075	005514	N 1981	MANCOS RIVER	MONTEZUMA	CO	083	443379	O 1927
LADY K	WELD	CO	123	011991	OA 1986	MANDAN	WASHINGTON	CO	121	008557	OA 1987
LADYBUG	CHEYENNE	CO	017	016323	O 1994	MANDELLA	ADAMS	CO	001	009839	ONA 1984
LAIRD	YUMA	CO	125	394773	OA 1960	MANGY DOG	LARIMER	CO	069	009840	O 1984
LAKE CANAL	LARIMER	CO	069	009617	OA 1981	MANILA	ADAMS	CO	001	443658	N 1972
LAKE CANAL	WELD	CO	123	009617	OA 1981	MANTLE	WELD	CO	123	444712	N 1960
LAKESIDE	WELD	CO	123	398741	N 1981	MAPLE	MORGAN	CO	087	445239	N 1963
LAMAR	PROWERS	CO	089	399051	O 1983	MARBLE WASH	MONTEZUMA	CO	083	446045	OA 1958
LAMB	MORGAN	CO	087	399237	ON 1956	MARGUERITE	CHEYENNE	CO	017	016332	O 1997
LAMBORN DRAW	MORGAN	CO	087	399454	OA 1963	MARIA	ADAMS	CO	001	447058	OA 1973
LAME BEAVER	WELD	CO	123	013614	O 1989	MARKS BUTTE	SEDGWICK	CO	115	448494	N 1953
LAMPLIGHT	WASHINGTON	CO	121	005517	O 1978	MARKS BUTTE NORTH	SEDGWICK	CO	115	005865	OA 1982
LANCE	WASHINGTON	CO	121	400105	OA 1956	MASTERS	MORGAN	CO	087	452090	ON 1953
LANCE CREEK	MORGAN	CO	087	400136	O 1989	MASTERS	WELD	CO	123	452090	ON 1953
LANTERN	ARAPAHOE	CO	005	401872	O 1969	MAUDLIN GULCH	MOFFAT	CO	081	453609	OA 1947
LANYARD	WELD	CO	123	401898	ON 1974	MAVERICK	WELD	CO	123	454136	O 1959
LAPORTE	LARIMER	CO	069	018196	O 1959	MAXWELL	KIOWA	CO	061	454725	N 1998
LAPOUDRE	WELD	CO	123	005519	OA 1981	MAY	WELD	CO	123	454880	ON 1956
LAPONDRE SOUTH	WELD	CO	123	005518	OA 1981	MAYBERRY	MOFFAT	CO	081	455252	N 1992
LARIAT	WASHINGTON	CO	121	402275	OA 1960	MAYFIELD	CHEYENNE	CO	017	455469	O 1985
LARK	MORGAN	CO	087	402337	OA 1955	MCCALLUM	JACKSON	CO	057	456717	ONA 1926
LASSO	ADAMS	CO	001	403329	N 1955	MCCALLUM SOUTH	JACKSON	CO	057	456748	ON 1928
LAST CHANCE	WASHINGTON	CO	121	403391	OA 1955	MCCLAVE	BENT	CO	011	457461	N 1952
LATCH STRING	MORGAN	CO	087	403406	OA 1975	MCCLAVE	KIOWA	CO	061	457461	N 1952
LATHROP	HUERFANO	CO	055	403453	N 1998	MCCLAVE	PROWERS	CO	099	457461	N 1952
LATIGO	ARAPAHOE	CO	005	403515	N 1971	MCCLAVE NORTH	KIOWA	CO	061	457468	N 1957
LAY CREEK	MOFFAT	CO	081	405685	N 1955	MCCLEAN	MONTEZUMA	CO	083	457480	ON 1974
LEADER	ADAMS	CO	001	406546	ON 1954	MCELMO	MONTEZUMA	CO	083	459476	N 1944
LEADER EAST	ADAMS	CO	001	406577	N 1954	MCHATTON	RIO BLANCO	CO	103	005874	O 1982
LEATHER	MORGAN	CO	087	005520	O 1982	MCINTYRE CANYON	SAN MIGUEL	CO	113	017418	N 1960
LEE	MORGAN	CO	087	407507	ONA 1950	MCKENZIE	WELD	CO	123	461305	ON 1956
LEFT HAND	KIOWA	CO	061	001557	N 1969	MCRAE	MORGAN	CO	087	463103	OA 1953
LEON CREEK	MESA	CO	077	410452	N 1961	MEADOW SPRINGS	LARIMER	CO	069	010542	O 1985
LEVEE	MORGAN	CO	087	411754	O 1956	MEANDER	ROUTT	CO	107	464165	O 1981
LEWIS CREEK	LOGAN	CO	075	411971	ON 1953	MENEFER MOUNTAIN	MONTEZUMA	CO	083	002178	OA 1977
LEYDEN GAS STORAGE	JEFFERSON	CO	059	412715	1957	MERINO	LOGAN	CO	075	468505	OA 1950
LIBERTY	LOGAN	CO	075	413142	OA 1954	MERINO NE	LOGAN	CO	075	468536	O 1953
LIBERTY SOUTH	LOGAN	CO	075	413421	O 1953	MESA VIEW	MOFFAT	CO	081	005878	OA 1982
LIBERTY WEST	LOGAN	CO	075	413483	OA 1953	MESAGAR	GARFIELD	CO	045	013902	N 1990
LIDO	ADAMS	CO	001	413560	N 1973	MESCALERO	WASHINGTON	CO	121	469652	O 1983
LIGHTFOOT	WELD	CO	123	013247	O 1988	MESSER	MORGAN	CO	087	469931	O 1952
LIGHTFOOT WEST	WELD	CO	123	000279	O 1998	MESSEX	MORGAN	CO	087	469962	OA 1951
LILLI	WELD	CO	123	012220	ONA 1987	MESSEX WEST	MORGAN	CO	087	469993	OA 1955
LILLI WEST	WELD	CO	123	012221	OA 1988	METEOR	LINCOLN	CO	073	017203	OA 2002

COLORADO

Field Name	County Name	State Sub	Co Code	Field Code	Field Type	Field Disc Year	Field Name	County Name	State Sub	Co Code	Field Code	Field Type	Field Disc Year
MICHIGAN RIVER	JACKSON	CO	057	471219	OA	1957	PENNYPACKER	KIT CARSON	CO	063	000276	N	1998
MIDDLEMIST	ADAMS	CO	001	471939	OA	1952	PEORIA	ARAPAHOE	CO	005	550149	ON	1970
MIDJAY	ADAMS	CO	001	472218	N	1958	PEORIA NORTH	ARAPAHOE	CO	005	550180	ON	1970
MIDNIGHT	WASHINGTON	CO	121	009865	O	1984	PEREGRINE	YUMA	CO	125	005991	N	1981
MIDWAY	BACA	CO	009	472745	N	1958	PERSIGO WASH	MESA	CO	077	003716	N	1972
MILDRED	YUMA	CO	125	473830	N	1977	PETERSON	MORGAN	CO	087	552319	OA	1955
MINI	WELD	CO	123	012234	O	1986	PHEASANT	ADAMS	CO	001	553722	ON	1980
MINTO	LOGAN	CO	075	478046	OA	1953	PHLEGLEY	WASHINGTON	CO	121	553846	OA	1955
MINTO NORTH	LOGAN	CO	075	478077	OA	1954	PHILADELPHIA CREEK	RIO BLANCO	CO	103	554035	N	1975
MINTO WEST	LOGAN	CO	075	478108	O	1954	PHUMA	PHILLIPS	CO	095	554449	N	1976
MIRAGE	WASHINGTON	CO	121	013617	O	1989	PHUMA	YUMA	CO	125	554449	N	1976
MISSOURI CREEK	RIO BLANCO	CO	103	478790	N	1960	PICEANCE CREEK	RIO BLANCO	CO	103	554497	N	1930
MOCASIN	ADAMS	CO	001	480287	OA	1964	PICEANCE CREEK SOUTH	RIO BLANCO	CO	103	554528	N	1954
MOCKINGBIRD	KIOWA	CO	061	012013	O	1986	PIERCE	WELD	CO	123	555303	OA	1955
MODEL	LAS ANIMAS	CO	071	480411	N	1927	PIKE	WELD	CO	123	555787	O	1975
MOFFAT	MOFFAT	CO	081	480659	OA	1924	PING	WASHINGTON	CO	121	016365	O	1994
MONAHAN LAKES	WELD	CO	123	481290	N	1977	PINNACLE	RIO BLANCO	CO	103	557659	ON	1956
MONTE	WASHINGTON	CO	121	482457	O	1964	PINNEO	MORGAN	CO	087	557690	O	1954
MONTE ROSE DOME	MONTROROSE	CO	085	482984	N	1958	PINNEO NORTH	MORGAN	CO	087	557721	OA	1956
MOORE	ADAMS	CO	001	483635	OA	1959	PINNEO NORTH (NEW)	MORGAN	CO	087	557728	O	1972
MOOSE	LOGAN	CO	075	484224	O	1993	PINNEO SW	MORGAN	CO	087	557752	O	1955
MORNINGSIDE	WELD	CO	123	485603	ONA	1969	PINTAIL	ARAPAHOE	CO	005	557845	O	1981
MOSLEY	MORGAN	CO	087	487231	N	1955	PINTO	WASHINGTON	CO	121	557876	O	1963
MOUNT HOPE	LOGAN	CO	075	488781	ON	1950	PINTO NORTH	WASHINGTON	CO	121	006013	N	1979
MOUNT HOPE EAST	LOGAN	CO	075	488812	OA	1954	PINYON RIDGE	RIO BLANCO	CO	103	014271	N	1991
MOUNT HOPE NORTH	LOGAN	CO	075	488874	OA	1952	PIONEER	KIOWA	CO	061	557938	N	1973
MOUNT PEARL	CHEYENNE	CO	017	008932	OA	1984	PITCH	WASHINGTON	CO	121	558527	OA	1961
MOUNTAIN VIEW EAST	ADAMS	CO	001	489463	OA	1953	PLAINS	WASHINGTON	CO	121	559349	OA	1975
MOUTHPIECE	ADAMS	CO	001	009875	OA	1984	PLAINSMAN	MORGAN	CO	087	559442	OA	1963
MUDDY CREEK	ADAMS	CO	001	492223	OA	1955	PLAINSMAN	WELD	CO	123	559442	OA	1963
MUSKET	ADAMS	CO	001	495271	O	1972	PLATEAU	MESA	CO	077	559628	N	1958
MUSKRAT	ARAPAHOE	CO	005	495447	OA	1974	PLATNER	WASHINGTON	CO	121	559659	N	1955
MUSTANG	WELD	CO	123	495602	ON	1962	PLAYA	BACA	CO	009	559814	N	1961
NABAR	LOGAN	CO	075	497526	O	1961	PLEASANT RIDGE	MORGAN	CO	087	560496	ON	1970
NACHO	MORGAN	CO	087	013261	OA	1988	PLEASANT VALLEY	WASHINGTON	CO	121	560651	OA	1955
NARROWS	MORGAN	CO	087	498828	OA	1959	PLUM BUSH CREEK	WASHINGTON	CO	121	561333	OA	1954
NAVAJO	ARCHULETA	CO	007	010985	O	1985	POCO	WASHINGTON	CO	121	562062	O	1967
NAY RANCH	WELD	CO	123	010567	OA	1975	POD	WASHINGTON	CO	121	562124	OA	1961
NEENOSHE	KIOWA	CO	061	005926	OA	1982	POE	MORGAN	CO	087	562155	O	1954
NELSON RESERVOIR	LARIMER	CO	069	005928	OA	1982	POINT BAR	WASHINGTON	CO	121	562465	OA	1970
NEW DAY	WELD	CO	123	016344	O	1997	POINT LOOKOUT	MONTEZUMA	CO	083	562775	N	1930
NEW ELK	LAS ANIMAS	CO	071	017406	N	2002	POINT OF ROCKS	LOGAN	CO	075	562806	O	1981
NEW HOPE	GARFIELD	CO	045	504184	N	1999	POISON SPRING	ADAMS	CO	001	012255	OA	1959
NEW RAYMER	WELD	CO	123	504680	OA	1933	POISON SPRINGS	ADAMS	CO	001	563054	O	1959
NEW WINDSOR	WELD	CO	123	505083	OA	1956	POLE GULCH	MOFFAT	CO	081	563457	N	1965
NIGHT FIRE	CHEYENNE	CO	017	014575	O	1992	POLLEN	ARAPAHOE	CO	005	006022	O	1980
NIGHTHAWK	WELD	CO	123	012589	OA	1988	POMMEL	WELD	CO	123	006025	N	1975
NILE	ADAMS	CO	001	508331	ONA	1969	POMMEL WEST	WELD	CO	123	016366	N	1997
NIMBUS	ADAMS	CO	001	005949	OA	1980	PONCHO	ADAMS	CO	001	564387	ON	1971
NINA VIEW	LAS ANIMAS	CO	071	508548	N	1948	PONCHO	ARAPAHOE	CO	005	564387	ON	1971
NINE MILE	RIO BLANCO	CO	103	508579	O	1966	PONCHO SOUTH	ARAPAHOE	CO	005	564435	ON	1973
NOONEN RANCH	ADAMS	CO	001	511192	OA	1951	PONY	ADAMS	CO	001	565153	N	1973
NOONEN RANCH SOUTH	ADAMS	CO	001	005952	OA	1982	PONY EXPRESS	YUMA	CO	125	565173	N	1977
NORIA	LOGAN	CO	075	511750	O	1966	PORTER	ADAMS	CO	001	566650	N	1980
NORTH BUFFALO	KIOWA	CO	061	005954	O	1980	POW WOW	LOGAN	CO	075	569006	OA	1968
NORTH RIVERSIDE	WELD	CO	123	005955	O	1981	POWDER WASH	MOFFAT	CO	081	569161	ON	1931
NORTH SHORE	LOGAN	CO	075	512596	O	1966	POWELL	MORGAN	CO	087	569347	N	1990
NUGGET	WASHINGTON	CO	121	514611	OA	1959	POWELL PARK	RIO BLANCO	CO	103	569409	ON	1957
NUNN	WELD	CO	123	514766	O	1982	PRAIRIE CANYON	GARFIELD	CO	045	570293	N	1958
OAK CREEK	ROUTT	CO	107	516690	O	1949	PRAIRIE DOG	BACA	CO	009	570479	N	1958
OAKDALE	HUERFANO	CO	055	517186	N	1997	PRAIRIE VIEW	LOGAN	CO	075	571130	O	1956
OASIS	MORGAN	CO	087	518386	O	1981	PREWITT	LOGAN	CO	075	572060	OA	1956
OIL WELL MOUNTAIN	DELTA	CO	029	013909	OA	1990	PRICE RANCH	WASHINGTON	CO	121	009896	N	1982
OLD BALDY	YUMA	CO	125	522657	N	1977	PRICE RANCH	YUMA	CO	125	009896	N	1982
OLD HOUSE	WELD	CO	123	014265	O	1991	PRICE-GRAMPS	ARCHULETA	CO	007	572122	O	1935
OLD ROAD	WASHINGTON	CO	121	013623	N	1989	PRICKLY PEAR	LOGAN	CO	075	013278	O	1988
OMAR	WELD	CO	123	525308	N	1972	PRISM	ELBERT	CO	039	011003	O	1985
ONYX	MORGAN	CO	087	526083	O	1959	PRONGHORN	ARAPAHOE	CO	005	573439	O	1972
OPAL	MORGAN	CO	087	526176	O	1959	PRONTO	ADAMS	CO	001	573443	OA	1975
OPEN VIEW	WELD	CO	123	000275	N	1998	PROSPECT	WELD	CO	123	573486	N	1971
ORCHARD	MORGAN	CO	087	527331	ON	1956	PROSPERITY	MORGAN	CO	087	015598	N	1995
ORCHARD WEST	MORGAN	CO	087	005973	O	1982	PUMA	ARAPAHOE	CO	005	006038	O	1981
ORIOLE	LOGAN	CO	075	005287	N	1980	PURDY	WASHINGTON	CO	121	575261	OA	1955
ORION	MORGAN	CO	087	002206	ON	1979	PURGATOIRE	BENT	CO	011	575547	O	1972
OTIS	WASHINGTON	CO	121	530276	N	1954	PURGATOIRE RIVER	HUERFANO	CO	055	017080	N	1999
OUTPOST	WELD	CO	123	010145	N	1989	PURGATOIRE RIVER	LAS ANIMAS	CO	071	017080	N	1998
OVERLOOK	WASHINGTON	CO	121	531578	O	1985	PYRAMID	ADAMS	CO	001	576401	N	1972
OWL CREEK	WELD	CO	123	532415	OA	1982	QUAIL	ADAMS	CO	001	578709	ON	1979
OXBOW	WASHINGTON	CO	121	532601	O	1962	QUARRY	ADAMS	CO	001	579050	OA	1979
OYSTER	CHEYENNE	CO	017	016185	N	1996	QUEST	WASHINGTON	CO	121	579684	O	1992
PACK	WASHINGTON	CO	121	534671	N	1979	QUILL	ARAPAHOE	CO	005	579747	O	1979
PADRONI	LOGAN	CO	075	535338	ON	1951	QUIRT	WELD	CO	123	006042	N	1980
PADRONI WEST	LOGAN	CO	075	535369	OA	1952	QUIVER	KIOWA	CO	061	580879	OA	1968
PAGODA	ROUTT	CO	107	535679	N	1948	RACCOON	MORGAN	CO	087	006045	OA	1982
PALEFACE	LINCOLN	CO	073	536717	O	1976	RADAR	ADAMS	CO	001	582587	ON	1976
PALOMINO	LOGAN	CO	075	537461	O	1975	RAGGED MOUNTAIN	GUNNISON	CO	051	006046	ONA	1981
PAPOOSE CANYON	DOLORES	CO	033	538903	ONA	1970	RAGO	WASHINGTON	CO	121	583089	OA	1953
PAPOOSE CANYON	MONTEZUMA	CO	083	538903	ONA	1970	RAGO NORTH	WASHINGTON	CO	121	583120	OA	1954
PARACHUTE	GARFIELD	CO	045	009661	N	1985	RAIN DANCE	LOGAN	CO	075	583445	OA	1976
PARK	MORGAN	CO	087	539864	OA	1954	RAINBOW	WASHINGTON	CO	121	583461	OA	1974
PARK MOUNTAIN	RIO BLANCO	CO	103	013272	N	1988	RAINDROP	LOGAN	CO	075	583753	O	1972
PASS CREEK	CHEYENNE	CO	017	541617	O	1982	RAKE	MORGAN	CO	087	584143	ON	1958
PATRIOT	YUMA	CO	125	018836	N	2005	RAM	WASHINGTON	CO	121	584655	O	1977
PATROL	WASHINGTON	CO	121	542623	OA	1964	RAMEY	LOGAN	CO	075	006049	OA	1981
PATROL NORTH	WASHINGTON	CO	121	008409	OA	1984	RAMONA	MONTEZUMA	CO	083	584980	O	1965
PAWNEE	WELD	CO	123	544421	N	1989	RAMP	WASHINGTON	CO	121	585042	OA	1958
PAWNEE BUTTES	WELD	CO	123	005982	O	1981	RAMROD	LOGAN	CO	075	585104	OA	1969
PAWNEE CREEK	LOGAN	CO	075	544514	OA	1951	RANCERO	WASHINGTON	CO	121	585693	OA	1963
PAWNEE CREEK NORTH	LOGAN	CO	075	544545	N	1955	RANGELY	RIO BLANCO	CO	103	586302	ONA	1902
PAWNEE HILLS	LOGAN	CO	075	544607	N	1954	RANGELY SW	RIO BLANCO	CO	103	013453	N	1989
PAWNEE PIONEER	WELD	CO	123	016361	O	1996	RANGELY WEST	RIO BLANCO	CO	103	016369	N	1996
PEACE PIPE	ARAPAHOE	CO	005	545606	N	1972	RANGER	WASHINGTON	CO	121	586313	O	1963
PEACHTREE	MESA	CO	077	005984	N	1979	RATON	LAS ANIMAS	CO	071	015810	N	1994
PEACOCK	WELD	CO	123	545685	O	1998	RATTLESNAKE	WELD	CO	123	587274	OA	1967
PEAK VIEW	ELBERT	CO	039	009887	ON	1984	RATTLESNAKE BUTTES	WELD	CO	123	012614	OA	1987
PEAVY	LOGAN	CO	075	546522	ON	1955	RAWHIDE	MORGAN	CO	087	587925	O	1963
PEBBLE	LOGAN	CO	075	546553									

Field Name	County Name	State Sub	Co Code	Field Code	Field Disc Type Year	Field Name	County Name	State Sub	Co Code	Field Code	Field Disc Type Year
REDWING	WASHINGTON	CO	121	592878	ONA 1968	SHELL CREEK	MOFFAT	CO	081	650017	N 1955
REFLEX	WELD	CO	123	012053	N 1986	SHERIDAN LAKE	KIOWA	CO	061	650916	O 1968
REGENT	MORGAN	CO	087	594304	O 1955	SHIELD	LOGAN	CO	075	651877	ONA 1959
RENEGADE	MORGAN	CO	087	595947	N 1971	SHINNECOCK	KIT CARSON	CO	063	000277	N 1998
RENFRO CREEK	ROUTT	CO	107	596009	O 1962	SHIRE GULCH	MESA	CO	077	652745	N 1960
REPUBLICAN	YUMA	CO	125	596494	N 1976	SHIVAREE	WELD	CO	123	653024	O 1970
RERUN	LOGAN	CO	075	002227	N 1977	SHOAL	WASHINGTON	CO	121	006419	O 1982
REWARD	WELD	CO	123	597047	OA 1972	SHORELINE	LOGAN	CO	075	653706	O 1964
RHOADES	CHEYENNE	CO	017	004784	O 1988	SHOUT	YUMA	CO	125	654025	N 1976
RIDGE	MORGAN	CO	087	600613	O 1956	SIANA	CHEYENNE	CO	017	009936	OA 1985
RIFT	LOGAN	CO	075	601202	N 1957	SIDEWINDER	ARAPAHOE	CO	005	655090	ON 1973
RILL	WASHINGTON	CO	121	601543	O 1958	SIERRA	MONTEZUMA	CO	083	655318	ONA 1957
RIMROCK	ADAMS	CO	001	601574	N 1969	SIGNAL HILLS	PROWERS	CO	099	655442	N 1976
RING	WASHINGTON	CO	121	602008	OA 1960	SIMPSON	ADAMS	CO	001	657085	O 1959
RINGER	ADAMS	CO	001	602039	O 1970	SINGLE	LOGAN	CO	075	657541	N 1977
RIO	MORGAN	CO	087	602473	OA 1961	SINGLETREE	WELD	CO	123	657565	ON 1972
RIPPLE	MORGAN	CO	087	606066	O 1982	SIoux	WASHINGTON	CO	121	657922	OA 1967
RITA	KIOWA	CO	061	603155	O 1976	SKINNER RIDGE	GARFIELD	CO	045	013633	N 1989
RIVERSIDE	WELD	CO	123	603992	N 1955	SKIPPING STONE	FREMONT	CO	043	015608	O 1995
RIVERSIDE II NE	WELD	CO	123	005924	OA 1980	SLATER DOME	MOFFAT	CO	081	660255	N 1954
RIVERSIDE NORTH	WELD	CO	123	604070	O 1981	SLEEPER	WELD	CO	123	660627	ON 1968
ROADRUNNER	MONTEZUMA	CO	083	004788	ON 1985	SLEEPING UTE	MONTEZUMA	CO	083	016384	O 1994
ROADSIDE	WELD	CO	123	002641	O 1981	SLICK ROCK	SAN MIGUEL	CO	113	661092	N 1972
ROBERTS CANYON	MESA	CO	077	605892	N 1960	SLIPPERY SIDES	ROUTT	CO	107	012632	OA 1987
ROCK	MESA	CO	077	607566	O 1976	SLOAN	WELD	CO	123	661495	OA 1974
ROCK CANYON	GARFIELD	CO	045	607628	N 1973	SMILEY	WASHINGTON	CO	121	662134	O 1990
ROCK CREEK	YUMA	CO	125	607659	N 1979	SMOKY CREEK	CHEYENNE	CO	017	663169	O 1969
ROCKIES	WASHINGTON	CO	121	015459	O 1995	SMOKY HILL	KIT CARSON	CO	063	663200	ON 1965
ROCKY POINT	RIO BLANCO	CO	103	609550	OA 1976	SNIFF RANCH	BENT	CO	011	663951	OA 1972
RODEO BULLFIGHTER	WELD	CO	123	006370	O 1982	SNOWBIRD	ARAPAHOE	CO	005	663989	O 1973
RODERICK	WASHINGTON	CO	121	609829	OA 1956	SNOWDRIFT	WELD	CO	123	006431	O 1979
ROGGEN	WELD	CO	123	610821	ONA 1953	SNOWFLAKE	WASHINGTON	CO	121	664106	N 1972
ROGGEN SW	WELD	CO	123	610852	ON 1953	SODA LAKE	JEFFERSON	CO	059	664378	O 1955
ROLLING HILLS	WASHINGTON	CO	121	611472	O 1979	SODBUSTER	LOGAN	CO	075	664455	O 1972
ROMAN NOSE	ADAMS	CO	001	611658	OA 1967	SOLDIER CANYON	GARFIELD	CO	045	664765	N 1976
ROMAN NOSE	ARAPAHOE	CO	005	611658	OA 1967	SOLDIER CANYON	RIO BLANCO	CO	103	664765	N 1976
ROMAN NOSE NORTH	ADAMS	CO	001	009912	OA 1983	SOLITAIRE	KIT CARSON	CO	063	010629	N 1983
ROOSTER	BACA	CO	009	008994	O 1984	SOMBRERO	WASHINGTON	CO	121	665246	O 1993
ROSE RANCH	KIOWA	CO	061	009914	OA 1984	SONAR	ADAMS	CO	001	006435	OA 1981
ROSENER	ADAMS	CO	001	613859	ON 1954	SONGBIRD	ELBERT	CO	039	665660	OA 1976
ROUGHNECK	ARAPAHOE	CO	005	006378	O 1981	SOONER	WELD	CO	123	665928	ONA 1969
ROULETTE	MORGAN	CO	087	615372	N 1981	SORRENTO	CHEYENNE	CO	017	666331	ONA 1976
ROUND STONE	CHEYENNE	CO	017	015811	O 1994	SORRENTO SOUTH	CHEYENNE	CO	017	014289	O 1992
ROUND TABLE	MOFFAT	CO	081	615812	O 1967	SOUTH CANYON	GARFIELD	CO	045	666641	N 1957
ROUNDUP	MORGAN	CO	087	616060	N 1967	SOUTH CANYON	MESA	CO	077	666641	N 1957
ROWEL	WASHINGTON	CO	121	616630	O 1975	SPACE CITY	WELD	CO	123	667350	N 1973
ROYAL FLUSH	PROWERS	CO	099	013288	O 1988	SPANISH PEAKS	LAS ANIMAS	CO	071	015609	N 1995
RUBICON	ELBERT	CO	039	009916	OA 1984	SPAR	WASHINGTON	CO	121	667664	OA 1958
RUBICON	LINCOLN	CO	073	009916	OA 1984	SPAULDING PEAK	DELTA	CO	029	018835	N 2003
RUBY	WASHINGTON	CO	121	617805	ON 1959	SPEAKER	CHEYENNE	CO	017	013745	OA 1990
RUFUS RUN	MORGAN	CO	087	618239	OA 1955	SPEAKER NORTH	KIT CARSON	CO	063	015160	OA 1992
RULISON	GARFIELD	CO	045	618549	N 1958	SPEAR	WASHINGTON	CO	121	668537	N 1977
RUN	MORGAN	CO	087	012620	N 1987	SPELUNKER	BACA	CO	009	016386	N 1997
RUNNING BEAR	ADAMS	CO	001	013631	O 1989	SPENSON	WELD	CO	123	016387	O 1997
RUNNING CREEK	ELBERT	CO	039	006383	OA 1980	SPINDLE	ADAMS	CO	001	669606	ONA 1972
RUNNYMEADE	ELBERT	CO	039	013289	O 1985	SPINDLE	BOULDER	CO	013	669606	ONA 1972
RUSH CREEK	WELD	CO	123	619386	N 1954	SPINDLE	BROOMFIELD	CO	014	669606	ONA 1972
RUSH CREEK DRAW	CHEYENNE	CO	017	014278	O 1992	SPINDLE	WELD	CO	123	669606	ONA 1972
RUSH WILLADEL	WASHINGTON	CO	121	619572	ONA 1952	SPOTTED DOG	WASHINGTON	CO	121	017827	ON 2002
SABER	LOGAN	CO	075	622829	ON 1962	SPRING	GARFIELD	CO	045	017204	N 1998
SABER	WELD	CO	123	622829	ON 1962	SPRING CREEK	LOGAN	CO	075	670919	O 1958
SABLE	ADAMS	CO	001	623139	O 1981	SPRINGDALE	LOGAN	CO	075	671415	N 1951
SADDLE	WASHINGTON	CO	121	623573	OA 1960	SPRINGDALE SOUTH	LOGAN	CO	075	671446	OA 1952
SADDLEBAG	LAS ANIMAS	CO	071	015607	N 1995	SPRUCE	WELD	CO	123	671973	ONA 1956
SAGE	MONTEZUMA	CO	083	623852	O 1994	SPUR	CHEYENNE	CO	017	672097	O 1981
SAGE BRUSH HILLS II	RIO BLANCO	CO	103	623867	N 1978	SPURGIN	WELD	CO	123	672252	OA 1954
SAGE CREEK	ROUTT	CO	107	623914	OA 1959	SPURGIN NORTH	WELD	CO	123	672283	O 1957
SAGE CREEK NORTH	ROUTT	CO	107	623976	OA 1960	SQUAW CREEK	DOLORES	CO	033	672624	O 1981
SAGEHEN	MONTEZUMA	CO	083	009919	OA 1984	STAGE STOP	WELD	CO	123	675492	OA 1975
SALERNO	CHEYENNE	CO	017	014281	O 1992	STAGECOACH	MORGAN	CO	087	675523	OA 1966
SALIS	CHEYENNE	CO	017	006388	O 1982	STALLION	WASHINGTON	CO	121	675709	O 1966
SALT LAKE	KIOWA	CO	061	626735	O 1981	STAMPEDE	LOGAN	CO	075	675854	N 1973
SAM	MORGAN	CO	087	627200	N 1955	STANLEY CUP	ELBERT	CO	039	016389	O 1996
SAN ARROYO	ADAMS	CO	001	628068	N 1954	STAR	WELD	CO	123	676701	N 1991
SAN ARROYO CREEK	MORGAN	CO	087	628099	O 1960	STATELINE	MOFFAT	CO	081	677662	N 1976
SAN JACINTO	LINCOLN	CO	073	628595	O 1985	STEM	WASHINGTON	CO	121	679429	N 1964
SANBORN DRAW	WELD	CO	123	014590	OA 1992	STERLING	LOGAN	CO	075	679832	N 1955
SAND CREEK	PROWERS	CO	099	629742	OA 1983	STIRRUP	WASHINGTON	CO	121	681165	O 1968
SAND RIVER	MORGAN	CO	087	630393	OA 1954	STOCKADE	MORGAN	CO	087	681230	O 1976
SANDIA PEAK	WASHINGTON	CO	121	010624	O 1985	STOCKHOLM	CHEYENNE	CO	017	681382	O 1983
SANDY	WASHINGTON	CO	121	631261	O 1984	STONE CORRAL	WELD	CO	123	013635	N 1989
SANDY HILL	LOGAN	CO	075	631509	OA 1958	STONE PONY	DOLORES	CO	033	014602	N 1992
SANS ARC	LOGAN	CO	075	013292	OA 1988	STONEHAM	WELD	CO	123	682219	N 1952
SANTO	WASHINGTON	CO	121	001257	O 1980	STONEHAM SOUTH	WELD	CO	123	682250	ON 1952
SAPPHIRE	WASHINGTON	CO	121	633524	OA 1960	STONES THROW	YUMA	CO	125	016391	N 1994
SATANTA	WASHINGTON	CO	121	634702	N 1989	STONINGTON	BACA	CO	009	682550	N 1976
SAWBUCK	MORGAN	CO	087	636035	ON 1966	TONY BUTTES	LOGAN	CO	075	682560	ON 1955
SCABBARD	WELD	CO	123	636650	OA 1974	TONY POINT	WASHINGTON	CO	121	682622	OA 1954
SCANDARD DRAW	RIO BLANCO	CO	103	636756	N 1958	STRAND	WASHINGTON	CO	121	683614	OA 1959
SCARP	LOGAN	CO	075	636942	OA 1958	STRASBURG	ADAMS	CO	001	663691	OA 1976
SCHNEIDER DITCH	LOGAN	CO	075	638492	N 1959	STRIKE	MORGAN	CO	087	684482	N 1961
SCHRAMM	YUMA	CO	125	639125	N 1977	STUBBLE	LOGAN	CO	075	685675	N 1979
SCOTT HILL	RIO BLANCO	CO	103	009641	OA 1985	STUMP	MORGAN	CO	087	002448	O 1997
SCOTTIE	WASHINGTON	CO	121	003723	N 1981	SUGAR LOAF	MOFFAT	CO	081	686745	N 1953
SCOUT	WASHINGTON	CO	121	640631	O 1970	SULPHUR CREEK	RIO BLANCO	CO	103	687520	ON 1955
SEAL	LOGAN	CO	075	641352	O 1961	SULPHUR CREEK SOUTH	RIO BLANCO	CO	103	687551	N 1958
SECOND CREEK	ADAMS	CO	001	642096	OA 1956	SUN	ADAMS	CO	001	688915	OA 1969
SECOND WIND	CHEYENNE	CO	017	012627	OA 1988	SUNBONNET	LOGAN	CO	075	689120	O 1976
SENTINEL	KIOWA	CO	061	644434	ON 1975	SUNDANCE	CHEYENNE	CO	017	008336	O 1991
SENTRY	MORGAN	CO	087	644483	OA 1962	SUNDOWN	WASHINGTON	CO	121	689163	ON 1970
SERENDIPITY	WELD	CO	123	644650	N 1983	SUNUP	WASHINGTON	CO	121	690363	O 1973
SETTLEMENT	KIT CARSON	CO	063	006408	N 1980	SUPAHA	WELD	CO	123	690470	OA 1978
SETTLER	LOGAN	CO	075	645072	N 1961	SUPERIOR	BOULDER	CO	013	000161	N 1978
SEVEN CROSS	WELD	CO	123	006409	O 1981	SURREY	ADAMS	CO	001	690558	ONA 1972
SEVERANCE	WELD	CO	123	006410	ONA 1983	SURREY	WELD	CO	123	690558	ONA 1972
SHALE RIDGE SOUTH	MESA	CO	077	013929	N 1990	SURVEYOR CREEK	WASHINGTON	CO	121	690651	OA 1955
SHAMROCK	ADAMS	CO	001	647475	O 1991	SWAN	WASHINGTON	CO	121	691620	OA 1955
SHAVANO	CHEYENNE	CO	017	013299	O 1988	TABLE MOUNTAIN	BOULDER	CO	013	695460	O 1980
SHEARS DRAW	WASHINGTON	CO	121	649180	OA 1955	TABLETOP	BENT	CO	011	007975	N 1980
SHEEHAN	WELD	CO	123	649218	N 1975	TABLETOP	PROWERS	CO	099	007975	N 1980
SHEEP CREEK	MESA	CO	077	649242	N 1958	TACO	WASHINGTON	CO	121	006465	N 1975
SHEEP MOUNTAIN	HUERFANO	CO	055	006416	N 1971	TAIGA MOUNTAIN	RIO BLANCO	CO	103	006465	N 1981
SHELAH	MORGAN	CO	087	649552	N 1961	TAMPA	WELD	CO	123	697093	OA 1965

COLORADO

Field Name	County Name	State Sub	Co Code	Field Code	Field Disc Type Year	Field Name	County Name	State Sub	Co Code	Field Code	Field Disc Type Year
TAP	WASHINGTON	CO	121	697403	O 1975	WESTFORK	WASHINGTON	CO	121	760649	OA 1956
TAPADERO	WELD	CO	123	697465	O 1971	WESTPLAINS	LOGAN	CO	075	761145	OA 1954
TARN	WASHINGTON	CO	121	697899	OA 1961	WESTPLAINS NORTH	LOGAN	CO	075	761176	ON 1955
TEARDROP	MOFFAT	CO	081	016184	N 1996	WETZEL CREEK	WASHINGTON	CO	121	761703	OA 1955
TEMPEST	WELD	CO	123	700798	OA 1962	WHEELER LAKE	WELD	CO	123	762788	OA 1976
TEMPLE CANYON	MOFFAT	CO	081	700829	OA 1953	WHIRLPOOL	WASHINGTON	CO	121	007268	O 1980
TENDERFOOT	MORGAN	CO	087	002471	O 1976	WHISPER	YUMA	CO	125	763468	N 1975
TEPEE	WELD	CO	123	701469	O 1974	WHITE	LOGAN	CO	075	763641	ONA 1957
TERRACE	WELD	CO	123	701945	OA 1958	WHITE BUTTE	WELD	CO	123	763734	OA 1954
TERRACE SOUTH	WELD	CO	123	016393	O 1997	WHITE EAGLE	WASHINGTON	CO	121	764001	N 1977
TEXAS MOUNTAIN	RIO BLANCO	CO	103	703092	ONA 1964	WHITE FACE BUTTE	RIO BLANCO	CO	103	007270	N 1978
THIRD CREEK	ADAMS	CO	001	704472	ONA 1971	WHITE RIVER	RIO BLANCO	CO	103	764757	N 1890
THIRD CREEK	DENVER	CO	031	704472	ONA 1971	WHITE WOMAN CREEK	CHEYENNE	CO	017	016916	N 1999
THISTLE	WASHINGTON	CO	121	704742	O 1974	WHITETAIL	LOGAN	CO	075	765780	N 1980
THORNBURG	MOFFAT	CO	081	705743	ON 1925	WHITEWATER	MESA	CO	077	765935	OA 1974
THORNBURG	RIO BLANCO	CO	103	705743	ON 1925	WICKIUP	ADAMS	CO	001	007271	O 1983
THREE BRIDGES	HUERFANO	CO	055	012076	N 1986	WIGGINS	MORGAN	CO	087	767268	OA 1982
THUNDER	RIO BLANCO	CO	103	707055	N 1977	WIGWAM	ADAMS	CO	001	767342	ONA 1974
THUNDERBIRD	WELD	CO	123	707066	O 1972	WIGWAM	WELD	CO	123	767342	ONA 1974
TIERRA PLANO	YUMA	CO	125	015610	N 1995	WILD CARD	ARAPAHOE	CO	005	768057	O 1977
TIMBER CREEK	CHEYENNE	CO	017	708502	OA 1969	WILD DOVE	PROWERS	CO	099	000280	N 1998
TIMBERLINE	GARFIELD	CO	045	016395	N 1996	WILD FOX	CHEYENNE	CO	017	000281	N 1998
TIMPE	MORGAN	CO	087	708719	O 1955	WILD HORSE	WELD	CO	123	768167	OA 1965
TITAN	WELD	CO	123	709761	OA 1975	WILD ROSE	WELD	CO	123	768277	O 1984
TOAD	LARIMER	CO	069	012077	OA 1986	WILD SAGE BRUSH	KIOWA	CO	061	010649	O 1984
TOM CAT	WELD	CO	123	010634	OA 1985	WILDCAT CREEK	MORGAN	CO	087	768353	N 1980
TOM TOM	MORGAN	CO	087	712169	N 1968	WILDFLOWER	ADAMS	CO	001	016403	ON 1997
TOMAHAWK	LOGAN	CO	075	712231	OA 1964	WILDWOOD	WELD	CO	123	768725	OA 1971
TONTO	KIOWA	CO	061	713130	O 1971	WILLARD	LOGAN	CO	075	769469	OA 1951
TOOTSIE	MORGAN	CO	087	010635	N 1983	WILLIAMS FORK	GARFIELD	CO	045	769841	ONA 1962
TOPAZ	WASHINGTON	CO	121	713440	OA 1957	WILLOW CREEK	RIO BLANCO	CO	103	770647	N 1956
TOQUE	ADAMS	CO	001	016913	OA 1988	WILSON CREEK	RIO BLANCO	CO	103	771949	ONA 1938
TORNADO BUTTE	WELD	CO	123	010636	OA 1985	WINCHESTER	LOGAN	CO	075	772538	OA 1968
TORO	LOGAN	CO	075	713719	N 1966	WIND SONG	LOGAN	CO	075	772675	O 1972
TOTEM	ADAMS	CO	001	714029	ONA 1971	WINDMILL	BACA	CO	009	772848	N 1975
TOW CREEK	ROUTT	CO	107	714370	ON 1924	WINDSOCK	MOFFAT	CO	081	016405	O 1997
TOWAOC	MONTEZUMA	CO	083	714432	OA 1959	WINDY	MORGAN	CO	087	773034	N 1970
TOWER	WELD	CO	123	714463	OA 1958	WINDY HILL	ADAMS	CO	001	773065	OA 1954
TRACK	MORGAN	CO	087	714975	O 1960	WINSTON	LOGAN	CO	075	773933	OA 1955
TRADER	WASHINGTON	CO	121	715068	OA 1962	WINSTON NORTH	LOGAN	CO	075	773943	OA 1972
TRADING POST	CHEYENNE	CO	017	012854	OA 1988	WINTER FLATS	MESA	CO	077	009658	N 1983
TRAIL	WASHINGTON	CO	121	715254	O 1960	WINTER VALLEY	MOFFAT	CO	081	774150	ON 1958
TRAIL CANYON	GARFIELD	CO	045	715285	N 1969	WISHBONE	MORGAN	CO	087	774913	OA 1974
TRAIL CANYON	RIO BLANCO	CO	103	715285	N 1969	WOLF CREEK	PITKIN	CO	097	776236	N 1961
TRAIL RIDGE	GARFIELD	CO	045	715440	N 1990	WOLF MOUNTAIN	ROUTT	CO	107	776280	OA 1976
TRAIL SOUTH	WASHINGTON	CO	121	715450	O 1973	WOODCHUCK	WELD	CO	123	777395	OA 1981
TRAPPER	ADAMS	CO	001	715998	ONA 1971	WOODLIN	WASHINGTON	CO	121	010652	O 1984
TRAPPER SOUTH	ADAMS	CO	001	000162	OA 1992	WOODROW	WASHINGTON	CO	121	777879	N 1955
TRAVOIS	MORGAN	CO	087	716215	OA 1964	WOODROW EAST	WASHINGTON	CO	121	777910	ON 1952
TREND	MORGAN	CO	087	716556	ON 1958	WOODROW SOUTH	WASHINGTON	CO	121	777941	OA 1954
TREVARTON	BOULDER	CO	013	006481	O 1983	WOODROW WEST	ADAMS	CO	001	777972	OA 1953
TRIBUTE	WELD	CO	123	717282	N 1973	WRANGLER	WELD	CO	123	780096	N 1965
TRIGGER	ADAMS	CO	001	717424	OA 1971	WRINGER	WELD	CO	123	010653	OA 1984
TROOPER	KIOWA	CO	061	002488	ON 1975	WYATT SCHOOL	WELD	CO	123	007272	O 1982
TROUT CREEK	ROUTT	CO	107	718788	O 1979	XENIA	WASHINGTON	CO	121	783184	O 1954
TRUJILLO CREEK	LAS ANIMAS	CO	071	012302	N 1987	XENIA NORTH	WASHINGTON	CO	121	783246	OA 1955
TUMBLEWEED	WELD	CO	123	720811	OA 1968	XENIA WEST	WASHINGTON	CO	121	783277	OA 1954
TURNER	WELD	CO	123	722175	O 1955	YAMPA	MOFFAT	CO	081	016406	O 1994
TURQUOISE	LOGAN	CO	075	722528	OA 1976	YELLOW CREEK	RIO BLANCO	CO	103	785990	N 1994
TWIN BUTTES	GARFIELD	CO	045	723516	N 1952	YELLOW ROSE	KIOWA	CO	061	013537	OA 1990
TWIN MILLS	LOGAN	CO	075	723702	ON 1957	YENTER	LOGAN	CO	075	786457	OA 1950
TWO MILE	WELD	CO	123	724043	ONA 1956	YODEL	YUMA	CO	125	787255	N 1980
UNICORN	ADAMS	CO	001	007259	O 1982	YODEL NORTH	YUMA	CO	125	007274	N 1981
UNION RESERVOIR	WELD	CO	123	007260	O 1981	YOUNG	MORGAN	CO	087	787893	N 1957
URANUS	WASHINGTON	CO	121	729966	OA 1978	YOYO	LOGAN	CO	075	788606	ON 1967
VALENTINE	WELD	CO	123	732201	N 1981	YUCCA	ARAPAHOE	CO	005	788979	O 1971
VALLERY	MORGAN	CO	087	732449	ON 1954	YUK	ADAMS	CO	001	009660	O 1983
VALLERY WEST	MORGAN	CO	087	732464	1954	ZENITH	ADAMS	CO	001	791152	ONA 1979
VALLEY	WELD	CO	123	732480	N 1982	ZEPHYR	WASHINGTON	CO	121	791384	ON 1972
VAQUERO	LOGAN	CO	075	733999	N 1971	ZODIAC	ADAMS	CO	001	002561	O 1978
VEGA	MESA	CO	077	735145	N 1977	ZORICHAK	MORGAN	CO	087	793037	O 1954
VELVET	MORGAN	CO	087	735680	O 1975						
VENUS	WELD	CO	123	735960	N 1980						
VERDE	BACA	CO	009	736100	OA 1972						
VERMEJO RANCH	LAS ANIMAS	CO	071	000418	N 1999						
VERNON	YUMA	CO	125	736658	N 1976	BAXTER ISLAND	COLLIER	FL	021	003002	O 1977
VIGOR	WELD	CO	123	738790	ON 1958	BEAR ISLAND	COLLIER	FL	021	048829	OA 1972
VILAS	BACA	CO	009	738852	N 1966	BLACKJACK CREEK	SANTA ROSA	FL	113	069205	OA 1972
VIM	WELD	CO	123	739069	O 1957	BLUFF SPRINGS	ESCAMBIA	FL	033	009691	OA 1985
VIMY RIDGE	ELBERT	CO	039	739084	OA 1972	COLDWATER CREEK	SANTA ROSA	FL	113	152257	OA 1987
VISTA	LOGAN	CO	075	740030	OA 1955	CORKSCREW	COLLIER	FL	021	009717	O 1985
VOLTAGE	WELD	CO	123	741271	OA 1965	FELDA	HENDRY	FL	051	238180	O 1964
VOLTEN	WELD	CO	123	014306	O 1991	FELDA WEST	COLLIER	FL	021	238211	OA 1966
VORTEX	WASHINGTON	CO	121	007261	O 1981	FELDA WEST	HENDRY	FL	051	238211	OA 1966
WADDLE CREEK	MOFFAT	CO	081	743699	OA 1964	FELDA WEST	LEE	FL	071	238211	OA 1966
WAGES	YUMA	CO	125	744081	N 1979	FORTY MILE BEND	DADE	FL	025	251845	O 1954
WAGON TRAIL	BENT	CO	011	744319	N 1973	JAY	ESCAMBIA	FL	033	355672	OA 1970
WAHOO	LOGAN	CO	075	744815	OA 1971	JAY	SANTA ROSA	FL	113	355672	OA 1970
WAITE LAKE	WELD	CO	123	744892	ONA 1974	LAKE TRAFFORD	COLLIER	FL	021	398245	O 1969
WALKER	LOGAN	CO	075	745776	ON 1950	LEHIGH ACRES	LEE	FL	071	408530	OA 1970
WALLBANGER	ELBERT	CO	039	007264	OA 1982	LEHIGH PARK	LEE	FL	071	408568	OA 1974
WALSH	BACA	CO	009	747078	N 1961	MCDAVID	ESCAMBIA	FL	033	012398	OA 1988
WAMPUM	WASHINGTON	CO	121	747884	O 1966	MCLELLAN	SANTA ROSA	FL	113	009856	OA 1986
WAR DANCE	WELD	CO	123	748628	O 1971	MID-FELDA	HENDRY	FL	051	471396	OA 1977
WARD	WASHINGTON	CO	121	748814	O 1966	MT CARMEL	SANTA ROSA	FL	113	490332	OA 1971
WARLOCK	ADAMS	CO	001	749232	ON 1973	PEPPER HAMMOCK	COLLIER	FL	021	009635	O 1978
WARPAINT	WASHINGTON	CO	121	749518	N 1973	RACCOON POINT	COLLIER	FL	021	582391	OA 1978
WARRIOR	LOGAN	CO	075	749806	ON 1962	SEMINOLE	HENDRY	FL	051	643956	O 1973
WATKINS	ADAMS	CO	001	751728	N 1981	SUNNILAND	COLLIER	FL	021	689380	OA 1943
WATTENBERG	ADAMS	CO	001	752131	ONA 1970	SUNOCO FELDA	COLLIER	FL	021	689922	OA 1964
WATTENBERG	BOULDER	CO	013	752131	ONA 1970	SUNOCO FELDA	HENDRY	FL	051	689922	OA 1964
WATTENBERG	BROOMFIELD	CO	014	752131	ONA 1970	SUNOCO FELDA WEST	HENDRY	FL	051	013163	OA 1966
WATTENBERG	DENVER	CO	031	752131	ONA 1970	SWEETWATER CREEK	SANTA ROSA	FL	113	692643	O 1977
WATTENBERG	LARIMER	CO	069	752131	ONA 1970	TOWNSEND CANAL	HENDRY	FL	051	003704	O 1982
WATTENBERG	WELD	CO	123	752131	ONA 1970						
WAUNETA	YUMA	CO	125	752596	N 2005						
WAVERLY	YUMA	CO	125	752720	N 1977	AB LAKE	GALLATIN	IL	059	001342	O 1947
WEASEL	WELD	CO	123	014308	OA 1991	AB LAKE SOUTH	GALLATIN	IL	059	001373	O 1959
WEAVER RIDGE	RIO BLANCO	CO	103	013641	N 1989	AB LAKE WEST	GALLATIN	IL	059	001404	O 1950
WELDONA	MORGAN	CO	087	756743	OA 1959	ADAMS	ADAMS	IL	001	003326	N 1986
WELLINGTON	LARIMER	CO	069	757270	ON 1923	ADAMS SOUTH	ADAMS	IL	001	011638	N 1987
WEST PLAINS NORTH	LOGAN	CO	075	759919	ON 1955	ADEN CONSOL	HAMILTON	IL	065	004101	O 1938
WEST SIDE CANAL	MOFFAT	CO	081	760277	N 1966	ADEN CONSOL	WAYNE	IL	191	004101	O 1938

FLORIDA

ILLINOIS

Field Name	County Name	State Sub	Co Code	Field Code	Field Disc Type	Year	Field Name	County Name	State Sub	Co Code	Field Code	Field Disc Type	Year
ADEN EAST	WAYNE	IL	191	004132	O	1961	BOOS	RICHLAND	IL	159	081373	O	1940
ADEN SOUTH	HAMILTON	IL	065	004163	O	1945	BOOS EAST	JASPER	IL	079	081404	O	1946
ADRIAN NORTH	HANCOCK	IL	067	013652	O	1991	BOOS NORTH	JASPER	IL	079	081435	O	1940
AKIN	FRANKLIN	IL	055	006085	O	1942	BOULDER	CLINTON	IL	027	083109	ON	1941
AKIN WEST	FRANKLIN	IL	055	006178	O	1948	BOULDER EAST	CLINTON	IL	027	083140	ON	1955
ALBION CENTRAL	EDWARDS	IL	047	007759	O	1955	BOURBON CONSOL	DOUGLAS	IL	041	083450	O	1956
ALBION CONSOL	EDWARDS	IL	047	007790	ON	1940	BOURBON NORTH	DOUGLAS	IL	041	011342	O	1956
ALBION CONSOL	WABASH	IL	185	007790	ON	1940	BOURBON SOUTH	DOUGLAS	IL	041	083481	O	1960
ALBION CONSOL	WHITE	IL	193	007790	ON	1940	BOWYER	RICHLAND	IL	159	084814	O	1958
ALBION EAST	EDWARDS	IL	047	007821	O	1943	BOYD	JEFFERSON	IL	081	085558	O	1944
ALBION NW	EDWARDS	IL	047	007883	O	1967	BOYLESTON	WAYNE	IL	191	086054	O	1938
ALBION WEST	EDWARDS	IL	047	007976	O	1953	BOYLESTON CONSOL	WAYNE	IL	191	086085	O	1938
ALHAMBRA	MADISON	IL	119	010013	N	1974	BRIDGEPORT	LAWRENCE	IL	101	091588	O	1943
ALLENDALE	LAWRENCE	IL	101	011572	O	1912	BROCTON	EDGAR	IL	045	010302	O	1984
ALLENDALE	WABASH	IL	185	011572	O	1912	BROOKLYN	SCHUYLER	IL	169	009540	O	1983
ALLENDALE CONSOLIDATED	LAWRENCE	IL	101	011579	O	1912	BROOKLYN NORTH	MCDONOUGH	IL	109	010303	O	1984
ALLENDALE CONSOLIDATED	WABASH	IL	185	011579	O	1912	BROOKLYN NW	MCDONOUGH	IL	109	010167	O	1985
ALLISON-WEGER	CRAWFORD	IL	033	011944	O	1907	BROUGHTON	HAMILTON	IL	065	094998	O	1951
ALMA	MARION	IL	121	012316	O	1941	BROUGHTON NORTH	HAMILTON	IL	065	095013	O	1980
AMITY	RICHLAND	IL	159	016129	O	1942	BROUGHTON SOUTH	SALINE	IL	165	095029	O	1951
AMITY SOUTH	RICHLAND	IL	159	016160	ON	1953	BROWN	MARION	IL	121	095091	O	1910
AMITY WEST	RICHLAND	IL	159	016191	O	1953	BROWNS	EDWARDS	IL	047	096021	O	1943
ANCONA	LA SALLE	IL	099	012886		1984	BROWNS	WABASH	IL	185	096021	O	1943
ANCONA	LIVINGSTON	IL	105	012886		1959	BROWNS EAST	WABASH	IL	185	096083	O	1946
ANCONA-GARFIELD	LA SALLE	IL	099	017152		1984	BROWNS SOUTH	EDWARDS	IL	047	096145	O	1943
ANCONA-GARFIELD	LIVINGSTON	IL	105	017152		1959	BROWNSVILLE	WHITE	IL	193	096238	O	1945
ASHLEY	WASHINGTON	IL	189	027894	O	1953	BRUBAKER	MARION	IL	121	096785	O	1973
ASHLEY EAST	WASHINGTON	IL	189	027925	O	1969	BUCKHORN	BROWN	IL	009	100315	O	1961
ASHMORE	CLARK	IL	023	028049	N	1957	BUCKHORN CONSOL	BROWN	IL	009	011669	O	1961
ASHMORE	COLES	IL	029	028049	N	1957	BUCKHORN EAST	BROWN	IL	009	008697	O	1982
ASHMORE EAST	COLES	IL	029	028080	O	1956	BUCKNER	FRANKLIN	IL	055	100501	O	1963
ASHMORE EAST	EDGAR	IL	045	028080	N	1973	BULPITT SOUTH	CHRISTIAN	IL	021	102857	O	1962
ASHMORE SOUTH	CLARK	IL	023	028111	ON	1958	BUNGAY CONSOL	HAMILTON	IL	065	103105	O	1941
ASHMORE SOUTH	COLES	IL	029	028111	ON	1958	BURNT PRAIRIE	WHITE	IL	193	106081	O	1940
ASSUMPTION	CHRISTIAN	IL	021	028731	O	1948	BURNT PRAIRIE SOUTH	WHITE	IL	193	106112	O	1947
ASSUMPTION CENTRAL	CHRISTIAN	IL	021	028762	O	1961	BURNT PRAIRIE SW	WHITE	IL	193	000457	O	1979
ASSUMPTION CONSOL	CHRISTIAN	IL	021	028793	O	1948	C & H	WILLIAMSON	IL	199	009702		1953
ASSUMPTION NORTH	CHRISTIAN	IL	021	028824	O	1948	CALHOUN CENTRAL	RICHLAND	IL	159	113120	O	1950
ASSUMPTION SOUTH	CHRISTIAN	IL	021	028855	O	1951	CALHOUN CONSOL	RICHLAND	IL	159	113151	O	1944
AVA-CAMPBELL HILL	JACKSON	IL	077	031242	ON	1916	CALHOUN CONSOL	WAYNE	IL	191	113151	O	1944
AYERS	BOND	IL	005	032521	N	1922	CALHOUN EAST	RICHLAND	IL	159	113182	O	1950
BALDWIN	RANDOLPH	IL	157	036064	O	1955	CALHOUN NORTH	RICHLAND	IL	159	113213	O	1944
BANNISTER	MARION	IL	121	038234	O	1973	CALHOUN SOUTH	EDWARDS	IL	047	113244	O	1953
BARNHILL	WAYNE	IL	191	039939	O	1939	CALHOUN SOUTH	RICHLAND	IL	159	113244	O	1953
BARNHILL	WHITE	IL	193	039939	O	1939	CALHOUN SOUTH	WAYNE	IL	191	113244	O	1953
BARNHILL EAST	WAYNE	IL	191	039970	O	1941	CALVIN	WHITE	IL	193	114081	O	1939
BARTELSON	CLINTON	IL	027	041148	O	1936	CALVIN NORTH	WHITE	IL	193	114174	O	1943
BARTELSON EAST	CLINTON	IL	027	041179	O	1950	CANTRELL	HAMILTON	IL	065	118080	O	1949
BARTELSON SOUTH	CLINTON	IL	027	041210	O	1942	CANTRELL CONSOL	HAMILTON	IL	065	118111	O	1949
BARTELSON WEST	CLINTON	IL	027	041241	O	1945	CANTRELL NORTH	HAMILTON	IL	065	118142	O	1951
BEARDSTOWN	SCHUYLER	IL	169	011652	N	1985	CANTRELL SOUTH	HAMILTON	IL	065	118173	O	1950
BEAUCOUP	WASHINGTON	IL	189	049356	O	1951	CARLINVILLE	MACOUPIN	IL	117	120095	ON	1909
BEAUCOUP SOUTH	WASHINGTON	IL	189	049387	O	1951	CARLINVILLE NORTH	MACOUPIN	IL	117	120126	ON	1941
BEAVER CREEK	BOND	IL	005	049790	O	1942	CARLINVILLE SOUTH	MACOUPIN	IL	117	120157	O	1958
BEAVER CREEK	CLINTON	IL	027	049790	O	1942	CARLYLE	CLINTON	IL	027	120436	ON	1911
BEAVER CREEK NE	BOND	IL	005	049821	N	1961	CARLYLE EAST	CLINTON	IL	027	120467	O	1963
BEAVER CREEK NORTH	BOND	IL	005	049852	ON	1949	CARLYLE NORTH	CLINTON	IL	027	120498	O	1950
BEAVER CREEK SOUTH	BOND	IL	005	049883	ON	1946	CARLYLE SOUTH	CLINTON	IL	027	120529	O	1951
BEAVER CREEK SOUTH	CLINTON	IL	027	049883	ON	1946	CARM	WHITE	IL	193	120684	O	1940
BECKEMEYER	CLINTON	IL	027	050782	ON	1956	CARM NORTH	WHITE	IL	193	120715	O	1942
BEECHER CITY	EFFINGHAM	IL	049	051782		1951	CASEY	CLARK	IL	023	123753	ON	1906
BELLAIR	CRAWFORD	IL	033	053479	ON	1907	CENTERVILLE	WHITE	IL	193	129729	O	1940
BELLAIR	JASPER	IL	079	053479	O	1907	CENTERVILLE EAST	WHITE	IL	193	129760	O	1941
BELLE GENT	WILLIAMSON	IL	199	009683		1953	CENTERVILLE NE	WHITE	IL	193	129791	O	1955
BELLE PRAIRIE	HAMILTON	IL	065	053696	O	1940	CENTERVILLE NORTH	WHITE	IL	193	129822	O	1947
BELLE PRAIRIE WEST	HAMILTON	IL	065	053727	O	1959	CENTRAL CITY	MARION	IL	121	129977	O	1964
BELLE RIVE	JEFFERSON	IL	081	053758	O	1943	CENTRALIA	CLINTON	IL	027	130225	O	1937
BELLE RIVE SW	JEFFERSON	IL	081	006895	O	1982	CENTRALIA	MARION	IL	121	130225	O	1937
BELLMONT	WABASH	IL	185	054192	O	1951	CENTRALIA EAST	MARION	IL	121	130287	N	1958
BEMAN	LAWRENCE	IL	101	055091	O	1942	CENTRALIA WEST	CLINTON	IL	027	130318	O	1940
BEMAN EAST	LAWRENCE	IL	101	055122	O	1947	CHAPMAN	CRAWFORD	IL	033	133062	O	1914
BEND	WHITE	IL	193	055587	O	1941	CHESTERVILLE	DOUGLAS	IL	041	136844	O	1956
BENNINGTON	EDWARDS	IL	047	056021	O	1943	CHESTERVILLE EAST	DOUGLAS	IL	041	136875	O	1957
BENNINGTON	WAYNE	IL	191	056021	O	1943	CHRISTOPHER	FRANKLIN	IL	055	141773	O	1951
BENNINGTON SOUTH	EDWARDS	IL	047	056052	O	1944	CHRISTOPHER SOUTH	FRANKLIN	IL	055	141804	O	1964
BENTON	FRANKLIN	IL	055	056548	O	1941	CISNE	WAYNE	IL	191	143385	O	1937
BENTON NORTH	FRANKLIN	IL	055	056579	O	1941	CISNE NORTH	WAYNE	IL	191	143416	O	1942
BERRY	SANGAMON	IL	167	058191	O	1961	CLAREMONT	RICHLAND	IL	159	144920	ON	1950
BERRYVILLE CONSOL	EDWARDS	IL	047	058315	O	1943	CLARK	CLARK	IL	023	145385	O	1952
BERRYVILLE CONSOL	LAWRENCE	IL	101	058315	O	1943	CLARK COUNTY DIVISION	CLARK	IL	023	145416	O	1900
BERRYVILLE CONSOL	RICHLAND	IL	159	058315	O	1943	CLARK COUNTY DIVISION	COLES	IL	029	145416	O	1900
BERRYVILLE CONSOL	WABASH	IL	185	058315	O	1943	CLARK COUNTY DIVISION	CRAWFORD	IL	033	145416	O	1900
BESSIE	FRANKLIN	IL	055	058625	O	1943	CLARK COUNTY DIVISION	CUMBERLAND	IL	035	145416	O	1900
BEVERLY	ADAMS	IL	001	059803	N	1957	CLARK COUNTY DIVISION	JASPER	IL	079	145416	O	1900
BEVERLY SOUTH	ADAMS	IL	001	011657	O	1985	CLARKSBURG	SHELBY	IL	173	145850	O	1946
BIBLE GROVE CONSOL	CLAY	IL	025	060354	O	1942	CLAY CITY CONSOL	CLAY	IL	025	146346	O	1937
BIBLE GROVE CONSOL	EFFINGHAM	IL	049	060354	O	1942	CLAY CITY CONSOL	JASPER	IL	079	146346	O	1937
BIBLE GROVE NORTH	EFFINGHAM	IL	049	060385	O	1947	CLAY CITY CONSOL	RICHLAND	IL	159	146346	O	1937
BIBLE GROVE SOUTH	CLAY	IL	025	060416	O	1942	CLAY CITY CONSOL	WAYNE	IL	191	146346	O	1937
BIRDS	CRAWFORD	IL	033	065593	O	1907	CLAY CITY NORTH	CLAY	IL	025	146439	O	1948
BLACK BRANCH	SANGAMON	IL	167	067872	O	1967	CLEAR LAKE EAST	SANGAMON	IL	167	147276	O	1970
BLACK BRANCH EAST	SANGAMON	IL	167	067903	ON	1969	CLIFFORD	WILLIAMSON	IL	199	148516	O	1957
BLACK RIVER	WHITE	IL	193	068523	O	1952	COIL	WAYNE	IL	191	151725	O	1942
BLACKLAND	CHRISTIAN	IL	021	069236	O	1953	COIL NORTH	WAYNE	IL	191	151756	O	1958
BLACKLAND	MACON	IL	115	069236	O	1953	COIL WEST	JEFFERSON	IL	081	151787	O	1942
BLACKLAND NORTH	MACON	IL	115	069298	O	1960	COLLINSVILLE	MADISON	IL	119	154205	O	1909
BLACKLAND SOUTH	CHRISTIAN	IL	021	069896	O	1982	COLMAR-PLYMOUTH	HANCOCK	IL	067	154391	O	1914
BLACKLAND SOUTH	MACON	IL	115	069896	O	1982	COLMAR-PLYMOUTH	MCDONOUGH	IL	109	154391	O	1914
BLAIRSVILLE	HAMILTON	IL	065	070166	O	1942	COMER	MACOUPIN	IL	117	155910	O	1982
BLAIRSVILLE WEST	HAMILTON	IL	065	070228	O	1948	CONCORD CENTRAL	WHITE	IL	193	156933	O	1947
BLUFORD	JEFFERSON	IL	081	076273	O	1961	CONCORD CONSOL	WHITE	IL	193	157026	O	1942
BOGOTA	JASPER	IL	079	078087	O	1943	CONCORD EAST	WHITE	IL	193	157088	O	1942
BOGOTA NORTH	JASPER	IL	079	078118	O	1949	CONCORD EAST CONSOL	WHITE	IL	193	157119	O	1942
BOGOTA SOUTH	JASPER	IL	079	078149	O	1944	CONCORD NORTH	WHITE	IL	193	157150	O	1946
BOGOTA WEST	JASPER	IL	079	078180	O	1966	CONCORD SOUTH	WHITE	IL	193	157181	O	1944
BONE GAP CONSOL	EDWARDS	IL	047	079916	O	1941	CONCORD SOUTH CONSOL						

ILLINOIS

Field Name	County Name	State Sub	Co Code	Field Code	Field Disc Type Year	Field Name	County Name	State Sub	Co Code	Field Code	Field Disc Type Year
COOPERSTOWN WEST	BROWN	IL	009	006902	O 1982	FAIRMAN	CLINTON	IL	027	233785	O 1939
CORDES	WASHINGTON	IL	189	161304	O 1939	FAIRMAN	MARION	IL	121	233785	O 1939
CORDES NE	WASHINGTON	IL	189	010342	O 1983	FANCHER	SHELBY	IL	173	235180	O 1962
CORDES NORTH	JEFFERSON	IL	081	010343	O 1983	FAYETTEVILLE	ST CLAIR	IL	163	237629	O 1984
CORDES NORTH	WASHINGTON	IL	189	010343	O 1983	FAYETTEVILLE WEST	ST CLAIR	IL	163	017079	O 2000
CORINTH	WILLIAMSON	IL	199	161552	O 1957	FEHRER LAKE	GALLATIN	IL	059	238087	O 1963
CORINTH EAST	WILLIAMSON	IL	199	161583	O 1957	FERRIN	CLINTON	IL	027	239680	O 1976
CORINTH NORTH	WILLIAMSON	IL	199	161614	O 1957	FICKLIN	DOUGLAS	IL	041	240219	ON 1966
CORINTH SOUTH	WILLIAMSON	IL	199	161645	ON 1970	FIDELITY	JERSEY	IL	083	010400	N 1984
COTTAGE GROVE	SALINE	IL	165	163691	O 1955	FISHHOOK	ADAMS	IL	001	242265	N 1955
COTTONWOOD	GALLATIN	IL	059	164249	O 1947	FISHHOOK	PIKE	IL	149	242265	N 1955
COTTONWOOD NORTH	GALLATIN	IL	059	164404	O 1951	FITZGERRELL	JEFFERSON	IL	081	242730	O 1944
COULTERVILLE NORTH	WASHINGTON	IL	189	164900	O 1958	FLANAGAN	HAMILTON	IL	065	243614	O 1950
COVINGTON	WAYNE	IL	191	165799	O 1942	FLAT ROCK	CRAWFORD	IL	033	244017	O 1907
COVINGTON EAST	WAYNE	IL	191	165830	O 1946	FLORA	CLAY	IL	025	245536	O 1938
COVINGTON SOUTH	WAYNE	IL	191	165892	O 1943	FLORA SE	CLAY	IL	025	245592	O 1972
COWLING	EDWARDS	IL	047	166605	O 1939	FLORA SOUTH	CLAY	IL	025	245598	O 1946
CRAB ORCHARD	WILLIAMSON	IL	199	167830	ON 1970	FORSYTH	MACON	IL	115	249675	O 1963
CRAIG	PERRY	IL	145	168047	O 1948	FRANCIS MILLS	SALINE	IL	165	254062	O 1952
CRAVAT	JEFFERSON	IL	081	168698	O 1939	FRANCIS MILLS SOUTH	SALINE	IL	165	254093	O 1955
CRAVAT WEST	JEFFERSON	IL	081	168729	O 1956	FREEBURG	ST CLAIR	IL	163	256635	ON 1955
CRESCENT CITY	IROQUOIS	IL	075	169535	1985	FREEBURG SOUTH	ST CLAIR	IL	163	256666	O 1955
CROSSVILLE	WHITE	IL	193	172294	O 1946	FREEMANSPUR	WILLIAMSON	IL	199	256945	O 1968
CROSSVILLE WEST	WHITE	IL	193	172325	O 1952	FRIENDSVILLE	WABASH	IL	185	258216	O 1942
DAHLGREN	HAMILTON	IL	065	178457	O 1941	FRIENDSVILLE CENTRAL	WABASH	IL	185	258247	O 1946
DAHLGREN EAST	HAMILTON	IL	065	161484	O 1998	FRIENDSVILLE NORTH	WABASH	IL	185	258278	O 1946
DAHLGREN SOUTH	HAMILTON	IL	065	006905	O 1982	FRIENDSVILLE SOUTH	WABASH	IL	185	258309	O 1942
DAHLGREN SW	JEFFERSON	IL	081	009582	O 1983	FRISCO NE	JEFFERSON	IL	081	002023	O 1997
DAHLGREN WEST	JEFFERSON	IL	081	178464	O 1960	FROGTOWN	CLINTON	IL	027	258836	O 1918
DALE CONSOL	FRANKLIN	IL	055	178729	O 1940	FROGTOWN NORTH	CLINTON	IL	027	258867	O 1951
DALE CONSOL	HAMILTON	IL	065	178729	O 1940	GALATIA NORTH	SALINE	IL	165	263356	O 1980
DALE CONSOL	SALINE	IL	165	178729	O 1940	GALLAGHER	RICHLAND	IL	159	263635	O 1945
DALTON CITY	MOULTRIE	IL	139	014090	O 1991	GARDS POINT CONSOL	WABASH	IL	185	265642	O 1951
DAWSON	SANGAMON	IL	167	182790	O 1971	GARDS POINT NORTH	WABASH	IL	185	265650	O 1952
DEAD RIVER	WHITE	IL	193	184085	O 1949	GAYS	MOULTRIE	IL	139	268223	O 1946
DECATUR	MACON	IL	115	184612	O 1953	GEFF	WAYNE	IL	191	268774	O 1941
DECATUR NORTH	MACON	IL	115	184705	O 1954	GEFF WEST	WAYNE	IL	191	268805	O 1942
DEERING CITY	FRANKLIN	IL	055	186131	O 1957	GERMANTOWN EAST	CLINTON	IL	027	270479	O 1956
DEERING CITY EAST	FRANKLIN	IL	055	186137	O 1974	GILA	JASPER	IL	079	271952	O 1957
DELAND	PIATT	IL	147	005444	O 1981	GILLESPIE WEST	MACOUPIN	IL	117	272843	N 1958
DETROIT SOUTH	PIKE	IL	149	014640	N 1993	GILLESPIE-BENLD	MACOUPIN	IL	117	272765	N 1923
DIVERNON	SANGAMON	IL	167	006907	O 1982	GILLESPIE-WYEN	MACOUPIN	IL	117	272851	O 1915
DIVIDE CONSOL	JEFFERSON	IL	081	193502	O 1943	GLASFORD	PEORIA	IL	143	275192	O 1946
DIVIDE EAST	JEFFERSON	IL	081	193564	O 1947	GLENARM	SANGAMON	IL	167	276215	O 1955
DIVIDE SOUTH	JEFFERSON	IL	081	193595	O 1948	GOLDENGATE	WAYNE	IL	191	278649	O 1939
DIVIDE WEST	JEFFERSON	IL	081	193626	O 1944	GOLDENGATE CONSOL	EDWARDS	IL	047	278680	O 1939
DIX	JEFFERSON	IL	081	193719	O 1938	GOLDENGATE CONSOL	WAYNE	IL	191	278680	O 1938
DIX	MARION	IL	121	193719	O 1938	GOLDENGATE CONSOL	WHITE	IL	193	278680	O 1939
DIX SOUTH	JEFFERSON	IL	081	193781	O 1941	GOLDENGATE EAST	WAYNE	IL	191	278711	O 1951
DOLLVILLE	SHELBY	IL	173	196084	O 1961	GOLDENGATE NORTH CONSOL	WAYNE	IL	191	278742	O 1945
DUBOIS CENTRAL	WASHINGTON	IL	189	204145	O 1954	GOLDENGATE WEST	WAYNE	IL	191	278773	O 1948
DUBOIS CONSOL	WASHINGTON	IL	189	204176	ON 1939	GOSSETT	WHITE	IL	193	281780	O 1943
DUBOIS SE	PERRY	IL	145	017078	O 2000	GRANDVIEW	EDGAR	IL	045	284927	O 1945
DUBOIS SOUTH	PERRY	IL	145	010374	O 1984	GRANDVIEW-INCLOSE	CLARK	IL	023	000631	N 1941
DUBOIS WEST	WASHINGTON	IL	189	204269	O 1942	GRANDVIEW-INCLOSE	EDGAR	IL	045	000631	N 1941
DUDLEY	EDGAR	IL	045	204610	ON 1948	GRANTFORK	MADISON	IL	119	010440	O 1984
DUDLEY WEST	EDGAR	IL	045	204672	N 1953	GRAYSON	SALINE	IL	165	286880	O 1957
DUDLEYVILLE EAST	BOND	IL	005	204703	O 1954	GRAYVILLE	EDWARDS	IL	047	287128	O 1939
DUNDAS	RICHLAND	IL	159	206067	O 1939	GRAYVILLE	WHITE	IL	193	287128	O 1939
DUNDAS CONSOL	JASPER	IL	079	206098	O 1939	GRAYVILLE WEST	WHITE	IL	193	287159	O 1941
DUNDAS CONSOL	RICHLAND	IL	159	206098	O 1939	GREENVILLE	BOND	IL	005	289577	ON 1910
DUNDAS EAST	JASPER	IL	079	206129	O 1942	GRIFFIN	WABASH	IL	185	291282	O 1939
DUNDAS EAST	RICHLAND	IL	159	206129	O 1942	GRIGGSVILLE	PIKE	IL	149	006911	ON 1982
DUPO	ST CLAIR	IL	163	207090	O 1928	GUYOT CONSOLIDATED	RICHLAND	IL	159	295707	O 1970
EAGARVILLE EAST	MACOUPIN	IL	117	000574	ON 1980	HADLEY	RICHLAND	IL	159	298546	O 1976
EBERLE	EFFINGHAM	IL	049	212664	O 1947	HALF MOON	WAYNE	IL	191	299600	O 1947
EDEN	RANDOLPH	IL	157	213408	N 1962	HALF MOON EAST	EDWARDS	IL	047	006914	O 1982
EDEN SOUTH	RANDOLPH	IL	157	012956	N 1961	HARCO	SALINE	IL	165	304901	ON 1954
EDINBURG	CHRISTIAN	IL	021	213935	O 1949	HARCO EAST	SALINE	IL	165	304932	ON 1954
EDINBURG SOUTH	CHRISTIAN	IL	021	214028	O 1955	HARCO SOUTH	SALINE	IL	165	000649	N 1954
EDINBURG WEST	CHRISTIAN	IL	021	214059	O 1954	HARDINVILLE	CRAWFORD	IL	033	305552	O 1911
ELBA	SANGAMON	IL	167	214059	O 1954	HARRISBURG	SALINE	IL	165	307598	ON 1952
ELBRIDGE	GALLATIN	IL	059	217896	O 1955	HARRISBURG SOUTH	SALINE	IL	165	307660	O 1955
ELDORADO CENTRAL	EDGAR	IL	045	218299	O 1949	HARRISBURG WEST	SALINE	IL	165	307670	O 1974
ELDORADO CONSOL	SALINE	IL	165	218361	O 1954	HARRISTOWN	MACON	IL	115	307815	O 1954
ELDORADO EAST	SALINE	IL	165	218392	ON 1941	HARRISTOWN SOUTH	MACON	IL	115	307834	O 1975
ELDORADO NORTH	SALINE	IL	165	218423	ON 1953	HAYES	CHAMPAIGN	IL	019	311132	O 1963
ELDORADO WEST	SALINE	IL	165	218454	O 1954	HAYES	DOUGLAS	IL	041	311132	O 1963
ELK PRAIRIE	SALINE	IL	165	218516	ON 1955	HELENA	LAWRENCE	IL	101	314907	O 1947
ELKTON	JEFFERSON	IL	081	219539	O 1938	HELENA NEW	LAWRENCE	IL	101	314962	O 1969
ELKTON NORTH	WASHINGTON	IL	189	219973	O 1955	HERALD CONSOL	GALLATIN	IL	059	317480	ON 1939
ELKVILLE	WASHINGTON	IL	189	220004	O 1971	HERALD CONSOL	WHITE	IL	193	317480	ON 1939
ELLERY CONSOL	JACKSON	IL	077	220035	O 1941	HERALD EAST	WHITE	IL	193	317511	O 1947
ELLERY CONSOL	EDWARDS	IL	047	220221	O 1941	HERALD NORTH	WHITE	IL	193	317542	O 1948
ELLERY EAST	WAYNE	IL	191	220221	O 1941	HERRICK SOUTH	FAYETTE	IL	051	006916	O 1982
ELLERY NORTH	EDWARDS	IL	047	220252	O 1952	HERRIN	WILLIAMSON	IL	199	318565	O 1965
ELLERY SOUTH	EDWARDS	IL	047	220283	O 1942	HERSCHER	KANKAKEE	IL	091	318751	1984
ELLERY WEST	EDWARDS	IL	047	220314	O 1943	HERSCHER NW	KANKAKEE	IL	091	318782	1984
ELLIOTTSTOWN	WAYNE	IL	191	220345	O 1950	HERSMAN	BROWN	IL	009	010465	O 1983
ELLIOTTSTOWN EAST	EFFINGHAM	IL	049	220531	O 1947	HICKORY HILL	MARION	IL	121	320697	O 1964
ELLIOTTSTOWN NORTH	EFFINGHAM	IL	049	220562	O 1954	HIDALGO	JASPER	IL	079	321100	O 1940
ENERGY	EFFINGHAM	IL	049	220593	O 1953	HIDALGO EAST	JASPER	IL	079	321131	O 1966
ENFIELD	WILLIAMSON	IL	199	224995	O 1968	HIDALGO NORTH	CUMBERLAND	IL	035	321162	O 1946
ENFIELD NORTH	WHITE	IL	193	225026	O 1950	HIDALGO SOUTH	JASPER	IL	079	321193	O 1964
ENFIELD SOUTH	WHITE	IL	193	225033	O 1976	HIGHLAND	MADISON	IL	119	321999	O 1960
ENTERPRISE	WHITE	IL	193	225057	O 1961	HILL	EFFINGHAM	IL	049	322712	O 1943
ENTERPRISE WEST	CLAY	IL	025	226049	O 1939	HILL EAST	EFFINGHAM	IL	049	322774	O 1954
ENTERPRISE WEST	WAYNE	IL	191	226049	O 1939	HILLSBORO	MONTGOMERY	IL	135	323394	O 1962
EPWORTH CONSOL	CLAY	IL	025	226204	O 1940	HOFFMAN	CLINTON	IL	027	326340	O 1939
EPWORTH EAST	WAYNE	IL	191	226204	O 1940	HOLLIDAY	FAYETTE	IL	051	328169	O 1977
ERWIN	WHITE	IL	193	226824	O 1941	HOODVILLE EAST	HAMILTON	IL	065	330866	O 1944
EVERS	WHITE	IL	193	226855	O 1946	HOOKDALE	BOND	IL	005	331052	O 1910
EVERS SOUTH	SCHUYLER	IL	169	010390	O 1983	HOOSIER	CLAY	IL	025	331300	O 1946
EWING	EFFINGHAM	IL	049	231358	O 1948	HOOSIER NORTH	CLAY	IL	025	331331	O 1946
EWING EAST	EFFINGHAM	IL	049	231420	O 1948	HORD	CLAY	IL	025	332230	O 1950
EXCHANGE	FRANKLIN	IL	055	231637	O 1944	HORD NORTH	EFFINGHAM	IL	049	332261	O 1958
EXCHANGE EAST	FRANKLIN	IL	055	231699	O 1956	HORD SOUTH CONSOL	CLAY	IL	025	332292	O 1942
EXCHANGE NORTH CONSOL	MARION	IL	121	231916	O 1943	HORNSBY NW	MACOUPIN	IL	117	000659	O 1980
EXCHANGE WEST	MARION	IL	121	231947	O 1955	HORNSBY SOUTH	MONTGOMERY	IL	135	332912	O 1956
FAIRFIELD	MARION	IL	121	231978	O 1951	HOYLETON WEST	WASHINGTON	IL	189	335702	O 1955
FAIRFIELD EAST	MARION	IL	121	232009	O 1957	HUDSON	MCLEAN	IL	113	336757	O 1960
	WAYNE	IL	191	233692	O 1942	HUEY	CLINTON	IL	027	337036	O 1945
	WAYNE	IL	191	233723	O 1947	HUEY SOUTH	CLINTON	IL	027	337067	O 1953

Field Name	County Name	State Sub	Co Code	Field Code	Field Disc Type	Year	Field Name	County Name	State Sub	Co Code	Field Code	Field Disc Type	Year
HUNT CITY	JASPER	IL	079	339454	O	1945	LOGOOTE	FAYETTE	IL	051	010521	O	1984
HUNT CITY EAST	JASPER	IL	079	339485	O	1952	LONG BRANCH	HAMILTON	IL	065	425326	O	1950
HUNT CITY SOUTH	JASPER	IL	079	339516	O	1947	LONG BRANCH	SALINE	IL	165	425326	O	1950
HUNT CITY SOUTH NEW	JASPER	IL	079	339547	O	1966	LONG BRANCH SOUTH	SALINE	IL	165	425357	O	1955
HUTTON	COLES	IL	029	341252	ON	1939	LOUDEN	EFFINGHAM	IL	049	428984	O	1937
ILLIOPOLIS	SANGAMON	IL	167	344409	O	1977	LOUDEN	FAYETTE	IL	051	428984	ON	1937
INA	JEFFERSON	IL	081	344673	O	1938	LOUDON	FAYETTE	IL	051	009833	O	1937
INA NORTH	JEFFERSON	IL	081	344735	O	1949	LOUISVILLE	CLAY	IL	025	429412	O	1974
INCLOSE	CLARK	IL	023	344828	O	1941	LOUISVILLE NORTH	CLAY	IL	025	429418	O	1953
INCLOSE	EDGAR	IL	045	344828	O	1941	LOUISVILLE SOUTH	CLAY	IL	025	429449	O	1960
INGRAHAM	CLAY	IL	025	346409	O	1942	LYNCHBURG	JEFFERSON	IL	081	435899	O	1951
INGRAHAM CONSOL	CLAY	IL	025	005797	O	1942	MACEDONIA	FRANKLIN	IL	055	438543	O	1961
INGRAHAM WEST	CLAY	IL	025	346440	O	1945	MACEDONIA NORTH	FRANKLIN	IL	055	010528	O	1983
INMAN	GALLATIN	IL	059	346905	O	1940	MACOUPIN STATION	MACOUPIN	IL	117	011795	N	1986
INMAN CENTRAL	GALLATIN	IL	059	346936	O	1949	MAHOMET	CHAMPAIGN	IL	019	441364	O	1963
INMAN EAST CONSOL	GALLATIN	IL	059	346998	O	1940	MAIN	CRAWFORD	IL	033	441519	O	1906
INMAN NORTH	GALLATIN	IL	059	347029	O	1940	MAIN CONSOL	CRAWFORD	IL	033	441550	ON	1906
INMAN SOUTH	GALLATIN	IL	059	347060	O	1950	MAIN CONSOL	JASPER	IL	079	441550	ON	1906
INMAN WEST	GALLATIN	IL	059	347091	O	1942	MAIN CONSOL	LAWRENCE	IL	101	441550	ON	1906
INMAN WEST CONSOL	GALLATIN	IL	059	347122	O	1940	MAIN LOVE	CHAMPAIGN	IL	019	009843	O	1963
IOLA CENTRAL	CLAY	IL	025	347401	O	1954	MAPLE GROVE	EDWARDS	IL	047	445270	O	1943
IOLA CONSOL	CLAY	IL	025	347432	O	1939	MAPLE GROVE CONSOL	EDWARDS	IL	047	445301	O	1943
IOLA CONSOL	EFFINGHAM	IL	049	347432	O	1939	MAPLE GROVE CONSOL	WAYNE	IL	191	445301	O	1943
IOLA SOUTH	CLAY	IL	025	347494	O	1947	MAPLE GROVE EAST	EDWARDS	IL	047	445332	O	1944
IOLA WEST	CLAY	IL	025	347525	O	1945	MAPLE GROVE SOUTH	EDWARDS	IL	047	445363	O	1945
IRON	WHITE	IL	193	348378	O	1940	MAPLE GROVE SOUTH CONSOL	EDWARDS	IL	047	000723	O	1945
IRON CONSOL	WHITE	IL	193	348533	O	1939	MARCOE	JEFFERSON	IL	081	446448	O	1938
IRVINGTON	WASHINGTON	IL	189	349029	O	1940	MARINE	MADISON	IL	119	447564	O	1943
IRVINGTON EAST	JEFFERSON	IL	081	349060	O	1951	MARINE WEST	MADISON	IL	119	447657	O	1965
IRVINGTON NORTH	WASHINGTON	IL	189	349091	O	1953	MARION	WILLIAMSON	IL	199	447781	O	1950
IRVINGTON WEST	WASHINGTON	IL	189	349122	O	1963	MARION EAST	WILLIAMSON	IL	199	447843	ON	1959
IUKA	MARION	IL	121	349928	O	1947	MARISSA WEST	RANDOLPH	IL	157	447936	O	1962
IUKA SOUTH	MARION	IL	121	350021	O	1971	MARISSA WEST	ST CLAIR	IL	163	447936	ON	1960
IUKA WEST	MARION	IL	121	350052	O	1955	MARKHAM CITY	JEFFERSON	IL	081	448029	O	1942
JACKSONVILLE	MORGAN	IL	137	353316	ON	1910	MARKHAM CITY NORTH	JEFFERSON	IL	081	448060	O	1943
JOHNSON NORTH	CLARK	IL	023	362107	O	1907	MARKHAM CITY NORTH	WAYNE	IL	191	448060	O	1943
JOHNSON SOUTH	CLARK	IL	023	362169	O	1907	MARKHAM CITY WEST	JEFFERSON	IL	081	448091	O	1945
JOHNSONVILLE	WAYNE	IL	191	362324	O	1941	MARTINSVILLE	CLARK	IL	023	450199	O	1907
JOHNSONVILLE CONSOL	CLAY	IL	025	362355	O	1940	MASON	EFFINGHAM	IL	049	451346	O	1940
JOHNSONVILLE CONSOL	WAYNE	IL	191	362355	O	1940	MASON NORTH	EFFINGHAM	IL	049	451470	O	1951
JOHNSONVILLE NORTH	WAYNE	IL	191	362386	O	1943	MASON SOUTH	EFFINGHAM	IL	049	451563	O	1941
JOHNSONVILLE SOUTH	WAYNE	IL	191	362417	OA	1942	MASSILON	EDWARDS	IL	047	451888	O	1946
JOHNSONVILLE WEST	WAYNE	IL	191	362448	O	1942	MASSILON SOUTH	EDWARDS	IL	047	451890	O	1947
JOHNSTON CITY EAST	WILLIAMSON	IL	199	362541	ON	1959	MATTOON	COLES	IL	029	452958	ON	1939
JOHNSTON CITY NE	WILLIAMSON	IL	199	362572	O	1969	MATTOON NORTH	COLES	IL	029	452989	O	1960
JUNCTION	GALLATIN	IL	059	366239	O	1938	MATTOON SOUTH	CUMBERLAND	IL	035	453020	O	1962
JUNCTION CITY CONSOL	MARION	IL	121	366301	O	1910	MAUD CENTRAL	WABASH	IL	185	453206	O	1948
JUNCTION CITY SOUTH	MARION	IL	121	366332	O	1953	MAUD CONSOL	WABASH	IL	185	453237	O	1940
JUNCTION EAST	GALLATIN	IL	059	366363	O	1953	MAUD NORTH	WABASH	IL	185	453299	O	1946
JUNCTION NORTH	GALLATIN	IL	059	366394	O	1946	MAUD WEST	WABASH	IL	185	453392	O	1948
KANSAS	EDGAR	IL	045	369007	N	1958	MAUNIE	WHITE	IL	193	453640	O	1941
KEANSBURG CONSOL	WABASH	IL	185	371565	O	1939	MAUNIE EAST	WHITE	IL	193	453702	O	1951
KEANSBURG EAST	WABASH	IL	185	371596	O	1939	MAUNIE NORTH CONSOL	WHITE	IL	193	453733	O	1941
KEANSBURG SOUTH	WABASH	IL	185	371627	O	1944	MAUNIE SOUTH CONSOL	WHITE	IL	193	453764	O	1941
KEENVILLE	WAYNE	IL	191	371658	ON	1945	MAUNIE WEST	WHITE	IL	193	453795	O	1945
KEENVILLE EAST	WAYNE	IL	191	371689	O	1951	MAYBERRY	WAYNE	IL	191	455252	O	1941
KELL	JEFFERSON	IL	081	372371	O	1942	MAYBERRY NORTH	WAYNE	IL	191	455283	O	1948
KELL EAST	JEFFERSON	IL	081	000680	O	1979	MAYBERRY SOUTH	HAMILTON	IL	065	005870	O	1981
KELL EAST	MARION	IL	121	000680	O	1979	MAYBERRY SOUTH	WAYNE	IL	191	005870	O	1981
KELL NORTH	MARION	IL	121	372380	O	1976	MCKINLEY	WASHINGTON	IL	189	461429	O	1940
KELL WEST	MARION	IL	121	372402	O	1962	MECHANICSBURG	SANGAMON	IL	167	464490	O	1972
KELLERVILLE	ADAMS	IL	001	372681	O	1959	MELROSE	CLARK	IL	023	466893	O	1953
KELLERVILLE	BROWN	IL	009	372681	O	1959	MELROSE SOUTH	CLARK	IL	023	466955	O	1953
KENNER	CLAY	IL	025	375037	O	1942	MERRIAM	WAYNE	IL	191	468908	O	1949
KENNER NORTH	CLAY	IL	025	375068	O	1947	MILETUS	MARION	IL	121	474078	O	1947
KENNER SOUTH	CLAY	IL	025	375099	O	1950	MILL SHOALS	HAMILTON	IL	065	474388	O	1939
KENNER WEST	CLAY	IL	025	375130	O	1947	MILL SHOALS	WAYNE	IL	191	474388	O	1939
KEYESPORT	CLINTON	IL	027	377269	O	1949	MILL SHOALS	WHITE	IL	193	474388	O	1939
KINCAID CONSOL	CHRISTIAN	IL	021	379153	O	1955	MILLERSBURG	BOND	IL	005	474977	O	1967
KINCAID SOUTH	CHRISTIAN	IL	021	011459	O	1955	MILLS PRAIRIE	EDWARDS	IL	047	475690	O	1948
KING	JEFFERSON	IL	081	379308	O	1942	MILLS PRAIRIE NORTH	EDWARDS	IL	047	475721	O	1953
KING NORTH	JEFFERSON	IL	081	379556	O	1981	MITCHELL	EDWARDS	IL	047	478945	O	1949
KINMUNDY	MARION	IL	121	380455	O	1950	MITCHELLSVILLE	SALINE	IL	165	479162	O	1955
KINMUNDY NORTH	MARION	IL	121	380486	O	1953	MODE	SHELBY	IL	173	480380	O	1961
KLACLE	FAYETTE	IL	051	390805	O	1943	MONTROSE	EFFINGHAM	IL	049	482953	O	1968
LAKE BLOOMINGTON	MCLEAN	IL	113	395393	O	1960	MONTROSE NORTH	CUMBERLAND	IL	035	483015	O	1969
LAKEWOOD	SHELBY	IL	173	398958	O	1941	MOUNT AUBURN CENTRAL	CHRISTIAN	IL	021	011517	O	1943
LANCASTER	LAWRENCE	IL	101	399857	O	1940	MOUNT AUBURN CONSOL	CHRISTIAN	IL	021	488688	O	1943
LANCASTER	WABASH	IL	185	399857	O	1940	MOUNT AUBURN EAST	CHRISTIAN	IL	021	011518	O	1943
LANCASTER CENTRAL	WABASH	IL	185	399888	O	1946	MT CARMEL	WABASH	IL	185	490332	O	1939
LANCASTER EAST	WABASH	IL	185	399919	O	1944	MT CARMEL WEST	WABASH	IL	185	490456	O	1930
LANCASTER NORTH	LAWRENCE	IL	101	399981	O	1948	MT ERIE	CLAY	IL	025	490549	O	1938
LANCASTER SOUTH	WABASH	IL	185	400012	O	1946	MT ERIE	WAYNE	IL	191	490549	O	1938
LANCASTER WEST	EDWARDS	IL	047	400074	O	1943	MT ERIE NORTH	WAYNE	IL	191	490580	O	1944
LANCASTER WEST	WABASH	IL	185	400074	O	1943	MT ERIE SOUTH	WAYNE	IL	191	490611	O	1939
LANGEWISCH-KUESTER	MARION	IL	121	401097	O	1910	MT OLIVE	MONTGOMERY	IL	135	491045	ON	1942
LAWLER	GALLATIN	IL	059	006920	O	1982	MT VERNON	JEFFERSON	IL	081	491324	O	1943
LAWRENCE	CRAWFORD	IL	033	405220	O	1906	MT VERNON NORTH	JEFFERSON	IL	081	491479	O	1956
LAWRENCE	LAWRENCE	IL	101	405220	O	1906	MURDOCK	DOUGLAS	IL	041	494331	O	1955
LAWRENCE COUNTY DIVISION	CRAWFORD	IL	033	405251	ON	1900	NASHVILLE	WASHINGTON	IL	189	499045	O	1973
LAWRENCE COUNTY DIVISION	LAWRENCE	IL	101	405251	ON	1900	NASHVILLE NORTH	WASHINGTON	IL	189	000743	O	1979
LAWRENCE WEST	LAWRENCE	IL	101	405375	O	1952	NASON	JEFFERSON	IL	081	499076	O	1943
LEECH	WAYNE	IL	191	407879	O	1938	NEOGA	CUMBERLAND	IL	035	010568	O	1983
LEECH CONSOL	WAYNE	IL	191	407910	O	1938	NEVINS	EDGAR	IL	045	502975	O	1958
LEXINGTON	MCLEAN	IL	113	412560	O	1960	NEW ATHENS	ST CLAIR	IL	163	503223	N	1961
LEXINGTON	WABASH	IL	185	412560	O	1947	NEW BADEN EAST	CLINTON	IL	027	503254	O	1958
LEXINGTON NORTH	WABASH	IL	185	412653	O	1951	NEW BELLAIR	CRAWFORD	IL	033	000745	O	1942
LIBERTY WEST	JASPER	IL	079	413483	O	1940	NEW CITY	SANGAMON	IL	167	503378	O	1954
LIBERTY WEST	RICHLAND	IL	159	413483	O	1940	NEW CITY SOUTH	CHRISTIAN	IL	021	503409	O	1963
LILLYVILLE	CUMBERLAND	IL	035	414103	O	1946	NEW DOUGLAS SOUTH	BOND	IL	005	503657	O	1957
LILLYVILLE	EFFINGHAM	IL	049	414103	O	1946	NEW HARMONY	WHITE	IL	193	503843	O	1939
LILLYVILLE NORTH	CUMBERLAND	IL	035	414114	O	1974	NEW HARMONY CONSOL	EDWARDS	IL	047	503874	ON	1939
LINCOLN	LOGAN	IL	107	414351	O	1954	NEW HARMONY CONSOL	WABASH	IL	185	503874	ON	1930
LIS	JASPER	IL	079	416769	O	1964	NEW HARMONY CONSOL	WHITE	IL	193	503874	ON	1939
LITCHFIELD	MONTGOMERY	IL	135	417389	O	1886	NEW HARMONY SOUTH	WHITE	IL	193	503967	O	1941
LITCHFIELD SOUTH	MONTGOMERY	IL	135	417451	O	1967	NEW HAVEN	WHITE	IL	193			

ILLINOIS

Field Name	County Name	State Sub	Co Code	Field Code	Field Disc Type Year	Field Name	County Name	State Sub	Co Code	Field Code	Field Disc Type Year
NEW MEMPHIS EAST	WASHINGTON	IL	189	504494	O 1957	RICE NW	WASHINGTON	IL	189	013056	O 1988
NEW MEMPHIS NORTH	CLINTON	IL	027	504525	O 1954	RICHVIEW	WASHINGTON	IL	189	600148	O 1946
NEW MEMPHIS SOUTH	CLINTON	IL	027	504556	O 1952	RICHWOOD	CRAWFORD	IL	033	600179	N 1959
NEW MEMPHIS SOUTH	WASHINGTON	IL	189	504556	O 1952	RIDGWAY	GALLATIN	IL	059	600861	O 1946
NEWTON	JASPER	IL	079	506819	O 1944	RIFFLE	CLAY	IL	025	601078	O 1948
NEWTON NORTH	JASPER	IL	079	506912	O 1945	RINARD	WAYNE	IL	191	601605	O 1937
NEWTON WEST	JASPER	IL	079	507005	O 1947	RINARD CONSOL	WAYNE	IL	191	000785	O 1937
NOBLE	CLAY	IL	025	509642	O 1937	RINARD NORTH	WAYNE	IL	191	601636	O 1952
NOBLE	RICHLAND	IL	159	509642	O 1937	RINARD SOUTH	WAYNE	IL	191	601667	O 1965
NOBLE NORTH	RICHLAND	IL	159	509766	O 1938	RIPLEY NORTH	SCHUYLER	IL	169	602752	O 1983
NOBLE SOUTH	RICHLAND	IL	159	509859	O 1937	RITTER	RICHLAND	IL	159	603496	O 1950
NOBLE WEST	CLAY	IL	025	509921	O 1951	RITTER NORTH	RICHLAND	IL	159	603527	O 1951
NORRIS CITY	WHITE	IL	193	512370	O 1954	RIVERTON SOUTH	SANGAMON	IL	167	604271	O 1965
NORRIS CITY WEST	WHITE	IL	193	000749	O 1978	ROACHES	JEFFERSON	IL	081	604869	O 1938
NORTH CITY	FRANKLIN	IL	055	011520	O 1953	ROACHES NORTH	JEFFERSON	IL	081	604900	O 1944
OAK GROVE	GALLATIN	IL	059	516721	O 1984	ROBINSON	CRAWFORD	IL	033	606326	O 1909
OAK POINT	CLARK	IL	023	517000	O 1952	ROBY	SANGAMON	IL	167	607039	O 1949
OAK POINT	JASPER	IL	079	517000	O 1952	ROBY EAST	CHRISTIAN	IL	021	607101	O 1970
OAK POINT WEST	CLARK	IL	023	517031	O 1955	ROBY EAST	SANGAMON	IL	167	607101	O 1970
OAK POINT WEST	CUMBERLAND	IL	035	517031	O 1955	ROBY NORTH	SANGAMON	IL	167	607163	O 1962
OAKDALE	JEFFERSON	IL	081	517186	O 1956	ROBY SOUTH	CHRISTIAN	IL	021	010614	O 1984
OAKDALE NORTH	JEFFERSON	IL	081	517217	O 1960	ROBY WEST	SANGAMON	IL	167	607256	O 1957
OAKLEY	MACON	IL	115	517682	O 1954	ROCHESTER	WABASH	IL	185	607411	O 1948
OBLONG	CRAWFORD	IL	033	518736	O 1907	ROLAND CONSOL	GALLATIN	IL	059	611069	ON 1939
OCONEE	SHELBY	IL	173	519263	O 1975	ROLAND CONSOL	HAMILTON	IL	065	611069	ON 1939
ODIN	MARION	IL	121	519821	O 1945	ROLAND CONSOL	WHITE	IL	193	611069	ON 1939
OKAWVILLE	WASHINGTON	IL	189	521371	O 1951	ROLAND WEST	SALINE	IL	165	611131	O 1950
OKAWVILLE NORTH	WASHINGTON	IL	189	521402	O 1955	ROSE HILL	JASPER	IL	079	613301	O 1966
OKAWVILLE NORTH CONSOL	WASHINGTON	IL	189	521407	O 1955	ROSLYN WEST	CUMBERLAND	IL	035	014705	O 1992
OLD RIPLEY	BOND	IL	005	523169	ON 1954	ROYALTON	FRANKLIN	IL	055	617155	O 1982
OLD RIPLEY NORTH	BOND	IL	005	523200	O 1962	RUARK	LAWRENCE	IL	101	617712	O 1941
OLD RIPLEY WEST	BOND	IL	005	011818	O 1984	RUARK WEST CONSOL	LAWRENCE	IL	101	617743	O 1947
OLNEY CONSOL	JASPER	IL	079	524657	O 1938	RURAL HILL	HAMILTON	IL	065	619076	O 1941
OLNEY CONSOL	RICHLAND	IL	159	524657	O 1938	RURAL HILL NORTH	HAMILTON	IL	065	619107	O 1949
OLNEY EAST	RICHLAND	IL	159	524688	O 1944	RURAL HILL WEST	HAMILTON	IL	065	619138	O 1945
OLNEY SOUTH	RICHLAND	IL	159	524781	O 1937	RUSHVILLE	SCHUYLER	IL	169	619603	O 1966
OMAHA	GALLATIN	IL	059	525184	ON 1940	RUSHVILLE CENTRAL	SCHUYLER	IL	169	011850	O 1986
OMAHA EAST	GALLATIN	IL	059	525215	O 1946	RUSHVILLE NW	SCHUYLER	IL	169	619634	O 1960
OMAHA SOUTH	GALLATIN	IL	059	525246	O 1951	RUSHVILLE SOUTH	SCHUYLER	IL	169	006933	O 1982
OMAHA SOUTH	SALINE	IL	165	525246	O 1951	RUSSELLVILLE	LAWRENCE	IL	101	620285	ON 1937
OMAHA WEST	GALLATIN	IL	059	525277	O 1950	RUSSELLVILLE WEST	LAWRENCE	IL	101	620316	O 1955
OMAHA WEST	SALINE	IL	165	525277	O 1950	SAILOR SPRINGS	CLAY	IL	025	624410	O 1941
OMEGA	MARION	IL	121	525339	O 1946	SAILOR SPRINGS CENTRAL	CLAY	IL	025	624441	O 1948
OMEGA NW	MARION	IL	121	011819	O 1985	SAILOR SPRINGS CONSOL	CLAY	IL	025	624472	O 1938
OPDYKE	JEFFERSON	IL	081	526238	O 1961	SAILOR SPRINGS CONSOL	EFFINGHAM	IL	049	624472	O 1938
ORCHARDVILLE	WAYNE	IL	191	527393	O 1950	SAILOR SPRINGS CONSOL	JASPER	IL	079	624472	O 1938
ORCHARDVILLE CONSOL	WAYNE	IL	191	000758	O 1950	SAILOR SPRINGS EAST	CLAY	IL	025	624503	O 1944
ORCHARDVILLE NORTH	WAYNE	IL	191	527424	O 1956	SAILOR SPRINGS NORTH	CLAY	IL	025	624534	O 1948
ORIENT	FRANKLIN	IL	055	527889	O 1965	SAILOR SPRINGS WEST	CLAY	IL	025	624565	O 1948
ORIENT NORTH	FRANKLIN	IL	055	527920	O 1967	SALEM	MARION	IL	121	625030	O 1938
OSKALOOSA	CLAY	IL	025	529687	O 1950	SALEM CONSOL	JEFFERSON	IL	081	625154	O 1938
OSKALOOSA EAST	CLAY	IL	025	529718	O 1947	SALEM CONSOL	MARION	IL	121	625154	O 1938
OSKALOOSA SOUTH	CLAY	IL	025	529749	O 1951	SALEM EAST	MARION	IL	121	625185	O 1996
PANA	CHRISTIAN	IL	021	537633	O 1951	SAMSVILLE	EDWARDS	IL	047	627789	O 1942
PANA CENTRAL	CHRISTIAN	IL	021	537634	O 1978	SAMSVILLE NORTH	EDWARDS	IL	047	627820	O 1945
PANA SOUTH	CHRISTIAN	IL	021	537646	O 1974	SAMSVILLE NW	EDWARDS	IL	047	627851	O 1955
PANAMA	BOND	IL	005	537663	ON 1940	SAMSVILLE WEST	EDWARDS	IL	047	627882	O 1951
PANAMA	MONTGOMERY	IL	135	537663	ON 1940	SANDOVAL	MARION	IL	121	630920	O 1909
PANKEYVILLE	SALINE	IL	165	537973	O 1956	SANDOVAL WEST	CLINTON	IL	027	630951	O 1946
PANKEYVILLE EAST	SALINE	IL	165	538004	O 1956	SANTA FE	CLINTON	IL	027	632749	O 1944
PARKER	CRAWFORD	IL	033	539957	O 1907	SANTA FE EAST	WASHINGTON	IL	189	632780	O 1982
PARKERSBURG	RICHLAND	IL	159	540174	O 1941	SCHNELL	RICHLAND	IL	159	638523	O 1938
PARKERSBURG CONSOL	EDWARDS	IL	047	540205	O 1941	SCHNELL EAST	RICHLAND	IL	159	638554	O 1954
PARKERSBURG CONSOL	RICHLAND	IL	159	540205	O 1941	SCHNELL SOUTH	CLAY	IL	025	638585	O 1951
PARKERSBURG NORTH	RICHLAND	IL	159	540236	O 1945	SCIOTA	MCDONOUGH	IL	109	639732	O 1960
PARKERSBURG SOUTH	EDWARDS	IL	047	540267	O 1948	SEMINARY	RICHLAND	IL	159	643863	O 1945
PARKERSBURG WEST	EDWARDS	IL	047	540298	O 1943	SEMINARY WEST	CLAY	IL	025	643925	O 1959
PARKERSBURG WEST	RICHLAND	IL	159	540298	O 1943	SESSER CONSOL	FRANKLIN	IL	055	644762	O 1942
PARNELL	DE WITT	IL	039	540887	O 1963	SHANGHAI	MERCER	IL	131	647599	O 1952
PASSPORT	CLAY	IL	025	541724	O 1945	SHANGHAI	WARREN	IL	187	647599	O 1948
PASSPORT NORTH	RICHLAND	IL	159	541755	O 1959	SHARPSBURG	CHRISTIAN	IL	021	006414	O 1974
PASSPORT SOUTH	CLAY	IL	025	541786	O 1948	SHARPSBURG NW	CHRISTIAN	IL	021	002004	O 1997
PASSPORT SOUTH	RICHLAND	IL	159	541786	O 1948	SHATTUC	CLINTON	IL	027	648405	O 1945
PASSPORT WEST	CLAY	IL	025	541817	O 1954	SHATTUC NORTH	CLINTON	IL	027	648436	O 1961
PATOKA	CLINTON	IL	027	542251	O 1937	SHAWNEETOWN	GALLATIN	IL	059	649025	O 1945
PATOKA	MARION	IL	121	542251	O 1937	SHAWNEETOWN EAST	GALLATIN	IL	059	649056	O 1952
PATOKA EAST	MARION	IL	121	542282	O 1941	SHAWNEETOWN NORTH	GALLATIN	IL	059	649087	O 1948
PATOKA SOUTH	MARION	IL	121	542375	O 1953	SHELBYVILLE CONSOL	SHELBY	IL	173	649738	O 1946
PATOKA WEST	FAYETTE	IL	051	542406	O 1950	SHELBYVILLE EAST	SHELBY	IL	173	649769	O 1951
PATTON WEST	WABASH	IL	185	543088	O 1943	SHUMWAY	EFFINGHAM	IL	049	654605	O 1965
PAWNEE	SANGAMON	IL	167	544421	O 1983	SICILY	CHRISTIAN	IL	021	655008	O 1956
PECATONICA	WINNEBAGO	IL	201	546894	1972	SIGEL	EFFINGHAM	IL	049	006422	O 1981
PHILLIPSTOWN	WHITE	IL	193	554187	O 1939	SIGGINS	CLARK	IL	023	655411	O 1906
PHILLIPSTOWN CONSOL	EDWARDS	IL	047	554218	O 1939	SIGGINS	CUMBERLAND	IL	035	655411	O 1906
PHILLIPSTOWN CONSOL	WHITE	IL	193	554218	O 1939	SILOAM	BROWN	IL	009	655845	O 1959
PHILLIPSTOWN SOUTH	WHITE	IL	193	554249	O 1951	SIMS	WAYNE	IL	191	657271	O 1941
PINKSTAFF	LAWRENCE	IL	101	557597	O 1951	SIMS NORTH	WAYNE	IL	191	657302	O 1942
PINKSTAFF EAST	LAWRENCE	IL	101	557628	O 1955	SIMS SOUTH	WAYNE	IL	191	006934	O 1982
PITTSBURG	WILLIAMSON	IL	199	558682	N 1962	SLOPOUT	MARION	IL	121	660162	O 1965
PITTSBURG NORTH	WILLIAMSON	IL	199	558713	ON 1962	SMITHTON SE	ST CLAIR	IL	163	014288	N 1992
PITTSFIELD	PIKE	IL	149	558744	N 1886	SORENTO CONSOL	BOND	IL	005	666145	O 1938
PIXLEY	CLAY	IL	025	558899	O 1959	SORENTO SOUTH	BOND	IL	005	666176	O 1956
PLAINVIEW	MACOUPIN	IL	117	559473	ON 1942	SORENTO WEST	BOND	IL	005	666207	O 1956
PLAINVIEW SOUTH	MACOUPIN	IL	117	559535	O 1959	SPANISH NEEDLE CREEK	MACOUPIN	IL	117	667633	N 1915
PONTIAC	LIVINGSTON	IL	105	565100	N 1954	SPARTA	RANDOLPH	IL	157	668036	ON 1888
POSEN	WASHINGTON	IL	189	567270	O 1952	SPARTA SOUTH	RANDOLPH	IL	157	668098	O 1949
POSEN NORTH	WASHINGTON	IL	189	567301	O 1953	SPRING GARDEN	JEFFERSON	IL	081	000818	O 1977
POSEN SOUTH	WASHINGTON	IL	189	567332	O 1956	SPRINGERTON	HAMILTON	IL	065	671570	O 1945
POSEY	CLINTON	IL	027	567363	O 1941	SPRINGERTON	WHITE	IL	193	671570	O 1980
POSEY EAST	CLINTON	IL	027	567394	O 1952	SPRINGERTON SOUTH	WHITE	IL	193	671583	O 1976
POSEY WEST	CLINTON	IL	027	567425	O 1954	SPRINGFIELD EAST	SANGAMON	IL	167	671663	O 1960
PRENTICE	MORGAN	IL	137	571626	ON 1953	ST FRANCISVILLE	LAWRENCE	IL	101	673353	O 1900
PYRAMID	WASHINGTON	IL	189	576401	O 1962	ST FRANCISVILLE EAST	LAWRENCE	IL	101	673415	O 1941
RACCOON LAKE	MARION	IL	121	582345	O 1949	ST JACOB	MADISON	IL	119	624627	O 1942
RADOM SE	JEFFERSON	IL	081	012833	O 1988	ST JACOB EAST	MADISON	IL	119	624658	ON 1955
RALEIGH	SALINE	IL	165	584174	ON 1953	ST JAMES	FAYETTE	IL	051	673632	ON 1938
RALEIGH SOUTH	SALINE	IL	165	584236	ON 1954	ST JAMES EAST	FAYETTE	IL	051	673663	O 1984
RAMSEY NW	FAYETTE	IL	051	014127	O 1991	ST LIBORY	ST CLAIR	IL	163	624782	N 1964
RAYMOND	MONTGOMERY	IL	135	588328	O 1940	ST LIBORY NW	ST CLAIR	IL	163	000205	N 1998
RAYMOND EAST	MONTGOMERY	IL	135	588359	O 1951	ST MARYS	HANCOCK	IL	067	674345	O 1985
RAYMOND SOUTH	MONTGOMERY	IL	135	588390	O 1959	ST PAUL	FAYETTE	IL	051	674531	O 1941
REDMON NORTH	EDGAR	IL	045	592785	N 1955	STANFORD	CLAY	IL	025	676267	O 1945
RESERVOIR	JEFFERSON	IL	081	596536	O 1950	STANFORD SOUTH	CLAY	IL	025	676298	O 1946

Field Name	County Name	State Sub	Co Code	Field Code	Field Disc Type	Year	Field Name	County Name	State Sub	Co Code	Field Code	Field Disc Type	Year
STANFORD WEST	CLAY	IL	025	676329	O	1947	YORK	CUMBERLAND	IL	035	787490	O	1907
STATE LINE	CLARK	IL	023	677538		1906	YORK WEST	CRAWFORD	IL	033	787583	O	1970
STAUNTON	MACOUPIN	IL	117	677817	ON	1916	ZEIGLER	FRANKLIN	IL	055	790873	O	1963
STAUNTON WEST	MACOUPIN	IL	117	677848	O	1954	ZEIGLER SE	FRANKLIN	IL	055	011893	O	1984
STE MARIE	JASPER	IL	079	677941	O	1941	ZENITH	WAYNE	IL	191	791152	O	1948
STE MARIE EAST	JASPER	IL	079	677972	O	1949	ZENITH EAST	WAYNE	IL	191	791183	O	1965
STE MARIE WEST	JASPER	IL	079	678003	O	1949	ZENITH NORTH	WAYNE	IL	191	791214	O	1951
STEWARDSON	SHELBY	IL	173	680328	O	1939	ZENITH NW	WAYNE	IL	191	011894	O	1987
STEWARDSON EAST	SHELBY	IL	173	680359	O	1963	ZENITH SOUTH	WAYNE	IL	191	791276	O	1949
STEWARDSON WEST	SHELBY	IL	173	680390	O	1970							
STIRITZ	WILLIAMSON	IL	199	681134	ON	1971							
STOKES-BROWNSVILLE CONSOL	WHITE	IL	193	681692	O	1939							
STOLLETOWN	CLINTON	IL	027	006935	N	1973	ADYEVILLE NORTH	PERRY	IN	123	015095	N	1993
STONE CHURCH	WASHINGTON	IL	189	017385	O	2001	AFRICA	SPENCER	IN	147	004783	O	1928
STORMS	WHITE	IL	193	682963	O	1939	AFRICA NORTH	SPENCER	IN	147	004814	N	1960
STORMS CONSOL	WHITE	IL	193	682963	ON	1939	ALFORD	PIKE	IN	125	009557	ON	1919
STRINGTOWN	RICHLAND	IL	159	684637	O	1941	ALFORDSVILLE	DAVISS	IN	027	009619	ON	1910
STRINGTOWN EAST	RICHLAND	IL	159	684668	O	1948	ALFORDSVILLE	MARTIN	IN	101	009619	ON	1910
STRINGTOWN SOUTH	RICHLAND	IL	159	684699	O	1970	ALFORDSVILLE SOUTH	DAVISS	IN	027	009650	O	1951
STUBBLEFIELD SOUTH	BOND	IL	005	685691	ON	1955	ALFORDSVILLE SW	DAVISS	IN	027	010005	N	1973
SUMNER	LAWRENCE	IL	101	688450	O	1944	ALGIERS	PIKE	IN	125	009850	O	1977
SUMNER CENTRAL	LAWRENCE	IL	101	688481	O	1966	ANTHONY EAST	DUBOIS	IN	037	000256	N	1998
SUMNER SOUTH	LAWRENCE	IL	101	688673	ON	1959	ARDA	PIKE	IN	125	023740	ON	1900
SUMPTER	WHITE	IL	193	688729	O	1945	ARLINGTON	MONROE	IN	105	024639	N	1960
SUMPTER EAST	WHITE	IL	193	688760	O	1951	ARMSTRONG	VANDERBURGH	IN	163	025042	O	1949
SUMPTER NORTH	WHITE	IL	193	688791	O	1952	ARNEY	OWEN	IN	119	025507	N	1951
SUMPTER SOUTH	WHITE	IL	193	688853	O	1948	ARNEY NORTH	OWEN	IN	119	010267	N	1978
SUMPTER WEST	WHITE	IL	193	688884	O	1952	ART	CLAY	IN	021	026716	O	1963
TAMAROA	PERRY	IL	145	696969	ON	1942	ARTHUR	PIKE	IN	125	026902	O	1907
TAMAROA SOUTH	PERRY	IL	145	697000	O	1957	ASH IRON SPRINGS	WARRICK	IN	173	027305	O	1968
TAMAROA WEST	PERRY	IL	145	697031	O	1956	ASH IRON SPRINGS EAST	WARRICK	IN	173	015486	N	1995
TAYLOR HILL	FRANKLIN	IL	055	698674	O	1949	ASHBORO EAST	CLAY	IN	021	003000	O	1980
TEUTOPOLIS	EFFINGHAM	IL	049	702410	O	1966	ASHLAND	HENRY	IN	065	027770	N	1905
TEUTOPOLIS SOUTH	EFFINGHAM	IL	049	702441	O	1968	ASHLEY	STEUEN	IN	151	027894	O	1928
THACKERAY	HAMILTON	IL	065	703697	O	1944	AUBURN	DE KALB	IN	033	030374	N	1887
THOMPSONVILLE	FRANKLIN	IL	055	705526	O	1940	AUBURN EAST	DE KALB	IN	033	030405	N	1962
THOMPSONVILLE EAST	FRANKLIN	IL	055	705557	O	1949	AYDEVILLE	PERRY	IN	123	011904	N	1986
THOMPSONVILLE NORTH	FRANKLIN	IL	055	705619	O	1944	BALDWIN	ALLEN	IN	003	036064	O	1903
TILDEN	RANDOLPH	IL	157	708037	O	1952	BARKER	VANDERBURGH	IN	163	039257	O	1952
TILDEN NORTH	RANDOLPH	IL	157	708099	O	1968	BARRETT-MITCHELL	GIBSON	IN	051	040559	O	1922
TILDEN NORTH	ST CLAIR	IL	163	708099	ON	1961	BARRETT-MITCHELL CONSOL	GIBSON	IN	051	040590	O	1922
TILDEN NORTH	WASHINGTON	IL	189	708099	ON	1961	BARRETT-MITCHELL EAST	GIBSON	IN	051	040621	O	1928
TIME	PIKE	IL	149	007349	O	1984	BARRETT-MITCHELL NORTH	GIBSON	IN	051	040652	O	1950
TOLIVER	CLAY	IL	025	711363	O	1942	BARRETT-MITCHELL SOUTH	GIBSON	IN	051	040683	O	1952
TOLIVER EAST	CLAY	IL	025	711394	O	1943	BARRETT-MITCHELL WEST	GIBSON	IN	051	040714	O	1952
TOLIVER SOUTH	CLAY	IL	025	711425	O	1953	BARTLETTSVILLE	LAWRENCE	IN	093	041675	ON	1928
TONTI	MARION	IL	121	713099	O	1939	BARTLETTSVILLE	MONROE	IN	105	041675	ON	1928
TOVEY	CHRISTIAN	IL	021	714339	O	1955	BARTLETTSVILLE NORTH	MONROE	IN	105	012683	N	1987
TROY GROVE	LA SALLE	IL	099	718974		1984	BEAMAN EAST	KNOX	IN	083	010027	O	1949
TRUMBULL CONSOL	WHITE	IL	193	719408	O	1944	BEAMAN EAST CONSOL	KNOX	IN	083	048488	O	1949
TRUMBULL NORTH	WHITE	IL	193	719470	O	1961	BEAMAN SOUTH	KNOX	IN	083	048519	O	1950
TRUMBULL WEST	WHITE	IL	193	719501	O	1953	BELKNAP	VANDERBURGH	IN	163	053107	O	1947
TURKEY BEND	PERRY	IL	145	721276	O	1957	BELKNAP EAST	VANDERBURGH	IN	163	053138	O	1951
TUSCOLA	CHAMPAIGN	IL	019	722733		1963	BENNINGTON	SWITZERLAND	IN	155	056021	N	1967
TUSCOLA	DOUGLAS	IL	041	722733		1955	BENTONVILLE	FAYETTE	IN	041	056703	N	1890
VALIER	FRANKLIN	IL	055	732387	O	1942	BICKNELL	KNOX	IN	083	060509	ON	1951
VERGENNES	FRANKLIN	IL	077	736240	O	1975	BICKNELL EAST	KNOX	IN	083	060540	O	1961
VIRDEN WEST	MACOUPIN	IL	117	739751	O	1963	BIRDSEYE	CRAWFORD	IN	025	065655	O	1900
WAGGONER	MONTGOMERY	IL	135	744164	ON	1940	BIRDSEYE	DUBOIS	IN	037	065655	O	1900
WAKEFIELD	JASPER	IL	079	745218	O	1946	BIRDSEYE (NEW)	CRAWFORD	IN	025	065702	O	1947
WAKEFIELD NORTH	JASPER	IL	079	745249	O	1953	BIRDSEYE (NEW)	DUBOIS	IN	037	065702	O	1947
WAKEFIELD SOUTH	RICHLAND	IL	159	745280	O	1955	BIRDSEYE EAST	CRAWFORD	IN	025	065686	O	1947
WALPOLE	HAMILTON	IL	065	746985	O	1941	BIRDSEYE NORTH	DUBOIS	IN	037	065717	O	1900
WALPOLE SOUTH	HAMILTON	IL	065	747016	O	1951	BIRDSEYE WEST	DUBOIS	IN	037	065748	O	1909
WALTONVILLE	JEFFERSON	IL	081	747574	O	1943	BLACK CHAPEL	POSEY	IN	129	068027	O	1961
WAMAC	CLINTON	IL	027	747698	O	1921	BLACK CHAPEL SOUTH	POSEY	IN	129	068058	O	1962
WAMAC	MARION	IL	121	747698	O	1921	BLACK RIVER	POSEY	IN	129	068523	O	1950
WAMAC	WASHINGTON	IL	189	747698	O	1921	BLACK RIVER CONSOL	POSEY	IN	129	068554	O	1943
WAMAC EAST	MARION	IL	121	747729	ON	1952	BLACKHAWK	VIGO	IN	167	069081	O	1949
WAMAC WEST	CLINTON	IL	027	747760	O	1962	BLAIRSVILLE	POSEY	IN	129	070166	O	1960
WAPELLA EAST	DE WITT	IL	039	748504	O	1962	BLAIRSVILLE EAST	POSEY	IN	129	070197	O	1966
WARRENTON-BORTON	COLES	IL	029	749713	ON	1906	BLAIRSVILLE SOUTH	POSEY	IN	129	009015	O	1983
WARRENTON-BORTON	EDGAR	IL	045	749713	O	1906	BLTYHE CHAPEL	GIBSON	IN	051	076676	O	1968
WATERLOO	MONROE	IL	133	751387	O	1920	BOONVILLE	WARRICK	IN	173	081311	O	1951
WATSON	EFFINGHAM	IL	049	752007	O	1957	BOONVILLE SOUTH	WARRICK	IN	173	007020	O	1982
WATSON NW	EFFINGHAM	IL	049	017390	O	1998	BOWLING GREEN	CLAY	IN	021	084600	O	1973
WATSON WEST	EFFINGHAM	IL	049	752100	O	1965	BOWLING GREEN SOUTH	CLAY	IN	021	084604	O	1973
WAVERLY	MORGAN	IL	137	752720	ON	1946	BRAMBLE	DAVISS	IN	027	088310	N	1973
WAYNE CITY	WAYNE	IL	191	006939	O	1978	BRAMBLE EAST	MARTIN	IN	101	014323	O	1990
WEAVER	CLARK	IL	023	753860	O	1949	BRANCHVILLE	PERRY	IN	123	088581	O	1936
WEST END	HAMILTON	IL	065	759657	O	1944	BREMEN	MARSHALL	IN	099	090813	N	1987
WEST END	SALINE	IL	165	759657	O	1944	BREMEN SOUTH	MARSHALL	IN	099	013342	N	1988
WEST FRANKFORT	FRANKLIN	IL	055	759657	O	1941	BRETZVILLE	DUBOIS	IN	037	091160	ON	1974
WEST FRANKFORT CONSOL	FRANKLIN	IL	055	759750	O	1941	BRISTOW	PERRY	IN	123	092580	ON	1929
WEST FRANKFORT SOUTH	FRANKLIN	IL	055	759781	O	1943	BRISTOW NORTH	PERRY	IN	123	092735	O	1931
WESTFIELD	CLARK	IL	023	760556	O	1904	BRISTOW SOUTH	PERRY	IN	123	092766	ON	1935
WESTFIELD	COLES	IL	029	760556	O	1904	BRISTOW WEST	PERRY	IN	123	092828	O	1953
WESTFIELD EAST	CLARK	IL	023	760587	ON	1947	BROAD RIPPLE	MARION	IN	097	093138	O	1897
WESTFIELD NORTH	COLES	IL	029	760618	O	1949	BROAD RIPPLE SOUTH	MARION	IN	097	093169	ON	1940
WHITEASH	WILLIAMSON	IL	199	765053	O	1972	BROMER	ORANGE	IN	117	016252	N	1997
WHITTINGTON	FRANKLIN	IL	055	766555	O	1939	BROOKSBURG	JEFFERSON	IN	077	094626	N	1963
WHITTINGTON SOUTH	FRANKLIN	IL	055	766586	O	1950	BROOKSBURG	SWITZERLAND	IN	155	094626	N	1965
WHITTINGTON WEST	FRANKLIN	IL	055	766617	O	1943	BROOKVILLE	FRANKLIN	IN	047	007460	N	1886
WILBERTON	FAYETTE	IL	051	767733	O	1959	BRUCEVILLE SOUTH	KNOX	IN	083	015487	N	1995
WILLIAMS	JEFFERSON	IL	081	769748	O	1948	BRYNEVILLE	HARRISON	IN	061	016254	N	1997
WILLIAMS CONSOL	JEFFERSON	IL	081	769779	O	1948	BUCKSKIN	GIBSON	IN	051	100563	O	1982
WILLIAMS SOUTH	JEFFERSON	IL	081	770027	O	1952	BUCKSKIN WEST	GIBSON	IN	051	100594	O	1959
WILLOW HILL	JASPER	IL	079	770802	O	1944	BUFFALOVILLE	SPENCER	IN	147	101970	O	1973
WILLOW HILL CONSOL	JASPER	IL	079	770833	O	1944	BUFKIN	POSEY	IN	129	101989	O	1940
WILLOW HILL EAST	JASPER	IL	079	770864	O	1946	BUFKIN WEST	POSEY	IN	129	102020	O	1950
WILLOW HILL NORTH	JASPER	IL	079	770895	O	1945	BUNKER HILL	FAYETTE	IN	041	103353	N	1958
WITT WEST	MONTGOMERY	IL	135	775235	O	1967	BUTLER	DE KALB	IN	033	073383	N	1890
WOBURN	BOND	IL	005	775802	O	1940	CABORN	POSEY	IN	129	111136	O	1940
WOBURN CONSOL	BOND	IL	005	775833	O	1940	CABORN CONSOL	POSEY	IN	129	111167	ON	1939
WOBURN SOUTH	BOND	IL	005	775864	O	1947	CABORN SOUTH	POSEY	IN	129	111198	O	1951
WOODBURN NORTH	MACOUPIN	IL	117	777259	N	1986	CABORN WEST	POSEY	IN	129	111229	O	1941
WOODLAWN													

INDIANA

Field Name	County Name	State Sub	Co Code	Field Code	Field Disc Type	Year	Field Name	County Name	State Sub	Co Code	Field Code	Field Disc Type	Year
CATHLINETT	KNOX	IN	083	126233	O	1947	FORT BRANCH NORTH	GIBSON	IN	051	249799	O	1951
CATO	PIKE	IN	125	126357	ON	1944	FORT BRANCH WEST	GIBSON	IN	051	249830	O	1953
CELINA	PERRY	IN	123	128895	O	1977	FORT WAYNE	ALLEN	IN	003	251473	ON	1962
CENTERVILLE	SPENCER	IN	147	129729	ON	1963	FRANCESVILLE	PULASKI	IN	131	253938	ON	1887
CENTRAL BARREN NORTH	HARRISON	IN	061	016259	N	1997	FRANCESVILLE SOUTH	PULASKI	IN	131	253960	N	1895
CHAMBERSBURG	ORANGE	IN	117	131558	N	1995	FRANCISCO CENTRAL	GIBSON	IN	051	254186	O	1954
CHANDLER	WARRICK	IN	173	132101	O	1984	FRANCISCO CONSOL	GIBSON	IN	051	254248	ON	1920
CHERRYVALE	CLAY	IN	021	136286	N	1997	FRANCISCO NORTH CONSOL	GIBSON	IN	051	254279	ON	1929
CHRISNEY NORTH	SPENCER	IN	147	141339	O	1959	FRANCISCO OLD	GIBSON	IN	051	254310	O	1935
CHRISNEY SOUTH	SPENCER	IN	147	141370	O	1958	FRANCISCO SOUTH CONSOL	GIBSON	IN	051	254341	ON	1922
CLAY CITY NORTH	CLAY	IN	021	146439	O	1978	FRANCISCO WEST	GIBSON	IN	051	254372	O	1922
CLAYBANK	PIKE	IN	125	146284	O	1950	FRANKLIN WEST	POSEY	IN	129	255302	O	1948
CLAYPOLE HILLS	KNOX	IN	083	146718	O	1950	FREDERICKSBURG SOUTH	HARRISON	IN	061	016299	N	1997
CLAYPOLE HILLS CONSOL	KNOX	IN	083	146749	O	1944	FREDERICKSBURG WEST	WASHINGTON	IN	175	016300	N	1997
COAL CITY	OWEN	IN	119	010064	N	1973	FREMONT	STEUBEN	IN	151	257534	N	1976
COAL CREEK	FOUNTAIN	IN	045	149927	N	1912	FRENCH	SPENCER	IN	147	257658	O	1948
COALMONT	CLAY	IN	021	150189	O	1978	FRENCH (NEW)	SPENCER	IN	147	257820	ON	1945
COALMONT WEST	SULLIVAN	IN	153	013356	ON	1988	FRENCH LICK	ORANGE	IN	117	016301	N	1997
COE	PIKE	IN	125	151105	ON	1947	FRENCHTOWN	HARRISON	IN	061	009603	N	1997
COE SOUTH	PIKE	IN	125	151136	O	1961	FRENCHTOWN WEST	HARRISON	IN	061	016302	N	1997
COLLEGE	POSEY	IN	129	153368	O	1940	FRIENDSHIP	RIPLEY	IN	137	258185	N	1945
COLLEGE CONSOL	POSEY	IN	129	153430	O	1940	FRITZ CORNER	PIKE	IN	125	010413	ON	1984
COLLEGE NORTH	POSEY	IN	129	153616	O	1947	FULDA	SPENCER	IN	147	259689	O	1955
COLUMBIA	GIBSON	IN	051	154980	O	1941	FULDA WEST	SPENCER	IN	147	259720	O	1958
COLUMBIA	PIKE	IN	125	154980	O	1941	GENTRYVILLE	SPENCER	IN	147	010088	O	1935
CONNERSVILLE	FAYETTE	IN	041	010066	N	1886	GENTRYVILLE	WARRICK	IN	173	010088	O	1935
CORNETTSVILLE	DAVISS	IN	027	013964	O	1989	GENTRYVILLE CONSOL	SPENCER	IN	147	269445	ON	1909
CORY	CLAY	IN	021	010068	O	1958	GENTRYVILLE CONSOL	WARRICK	IN	173	269445	ON	1909
CORY CONSOL	CLAY	IN	021	163102	O	1958	GENTRYVILLE NORTH	SPENCER	IN	147	269456	O	1954
CORY SOUTH	CLAY	IN	021	163133	O	1964	GENTRYVILLE NORTH	WARRICK	IN	173	269456	O	1954
CORY WEST	CLAY	IN	021	163164	O	1962	GENTRYVILLE SOUTH	SPENCER	IN	147	269487	O	1954
CORYDON	HARRISON	IN	061	163195	N	1923	GERMAN RIDGE	PERRY	IN	123	270355	O	1931
CORYDON NORTH	HARRISON	IN	061	163257	N	1995	GERMAN RIDGE (NEW)	PERRY	IN	123	013372	O	1931
COVINGTON	FRANKLIN	IN	047	165799	N	1900	GIFFORD	JASPER	IN	073	271921	O	1899
CRANDALL	HARRISON	IN	061	168295	N	1997	GIRO EAST	PIKE	IN	125	274025	N	1984
CRUNK	POSEY	IN	129	173224	O	1945	GLENDAL	DAVISS	IN	027	276432	N	1929
CRUNK EAST	POSEY	IN	129	173255	O	1959	GLENDAL NORTH	DAVISS	IN	027	276494	ON	1941
CRUNK SOUTH	POSEY	IN	129	173286	O	1949	GLEZEN	PIKE	IN	125	277083	O	1952
CUMBACK	DAVISS	IN	027	174263	ON	1927	GLEZEN WEST	PIKE	IN	125	277114	O	1953
CUMBACK WEST	DAVISS	IN	027	174294	O	1927	GRAFTON	POSEY	IN	129	283594	O	1942
CURBY	CRAWFORD	IN	025	015488	N	1995	GRAFTON SOUTH	POSEY	IN	129	283625	O	1950
CYPRESS	VANDERBURGH	IN	163	176333	O	1948	GRAHAM	DAVISS	IN	027	283718	O	1980
CYPRESS POND	KNOX	IN	083	176674	O	1949	GRAHAM VALLEY	WARRICK	IN	173	014342	N	1990
DARMSTADT	VANDERBURGH	IN	163	080868	O	1948	GRAND RAPIDS	GIBSON	IN	051	284617	O	1946
DARMSTADT NORTH	VANDERBURGH	IN	163	007045	O	1974	GRANDVIEW	SPENCER	IN	147	284927	O	1941
DAYLIGHT	VANDERBURGH	IN	163	183038	O	1956	GRANDVIEW CENTRAL	SPENCER	IN	147	284958	O	1954
DEAD RIVER	POSEY	IN	129	184085	O	1949	GRANDVIEW EAST	SPENCER	IN	147	284989	O	1952
DECATUR	ADAMS	IN	001	184612	OA	1986	GRANDVIEW NORTH CONSOL	SPENCER	IN	147	285020	O	1939
DECKER	KNOX	IN	083	185015	O	1944	GRANDVIEW SOUTH	SPENCER	IN	147	285051	O	1958
DEGONIA SPRINGS	WARRICK	IN	173	007050	O	1981	GRANDVIEW WEST	SPENCER	IN	147	285052	O	1957
DEGONIA SPRINGS NORTH	WARRICK	IN	173	186503	O	1959	GRAYSVILLE	SULLIVAN	IN	153	287035	ON	1918
DENNY (NEW)	SULLIVAN	IN	153	188394	ON	1914	GRAYSVILLE NORTH	SULLIVAN	IN	153	287056	N	1917
DEPAUW	HARRISON	IN	061	016283	N	1997	GRAYSVILLE SOUTH	SULLIVAN	IN	153	287066	O	1954
DICKEYVILLE	WARRICK	IN	173	191487	ON	1951	GRAYSVILLE WEST	SULLIVAN	IN	153	287097	O	1954
DIXON	GREENE	IN	055	193998	N	1965	GREENSBURG	DECATUR	IN	031	289360	N	1914
DODDS BRIDGE	SULLIVAN	IN	153	194507	ON	1913	GREENVILLE	FLOYD	IN	043	289577	N	1997
DODDS BRIDGE (DEEP)	SULLIVAN	IN	153	194813	O	1942	GRIFFIN	GIBSON	IN	051	291282	O	1938
DOE RUN	HARRISON	IN	061	194968	N	1997	GRIFFIN CONSOL	GIBSON	IN	051	291313	O	1938
DONALDSON	MARSHALL	IN	099	010908	N	1985	GRIFFIN CONSOL	POSEY	IN	129	291313	O	1938
DOUGLAS	GIBSON	IN	051	199835	O	1963	HAGERSTOWN	WAYNE	IN	177	010094	N	1888
DUBLIN SOUTH	FAYETTE	IN	041	010078	N	1890	HAGERSTOWN SOUTH	WAYNE	IN	177	010095	N	1910
DUBOIS	DUBOIS	IN	037	204114	N	1987	HALF MOON	POSEY	IN	129	299600	O	1942
DUFF	DUBOIS	IN	037	204734	ON	1955	HAMLIN CHAPEL	KNOX	IN	083	301863	O	1969
DUFF NORTH	DUBOIS	IN	037	204796	O	1959	HANOVER	JEFFERSON	IN	077	303444	N	1944
DUGGER	SULLIVAN	IN	153	016289	N	1997	HARDIN CHAPEL	KNOX	IN	083	305273	O	1950
DUGGER NORTH	SULLIVAN	IN	153	015113	N	1993	HARDINSBURG WEST	ORANGE	IN	117	016306	N	1997
DUNNS BRIDGE	JASPER	IN	073	206997	O	1900	HARMON	PIKE	IN	125	306420	O	1918
ECKERTY	CRAWFORD	IN	025	213036	O	1919	HARMON (NEW)	PIKE	IN	125	306486	ON	1916
EDGERTON	ALLEN	IN	003	213749	O	1905	HARMON WEST	PIKE	IN	125	306544	N	1952
EDGERTON NORTH	ALLEN	IN	003	213780	ON	1925	HARRISVILLE	RANDOLPH	IN	135	307846	N	1967
EDWARDS	SULLIVAN	IN	153	215299	N	1920	HATFIELD	SPENCER	IN	147	309892	O	1939
EDWARDSPORT	DAVISS	IN	027	215492	O	1970	HAUBSTADT	GIBSON	IN	051	310016	O	1951
EDWARDSPORT NORTH	KNOX	IN	083	215498	O	1971	HAUBSTADT EAST	GIBSON	IN	051	007087	O	1980
ELBERFELD	WARRICK	IN	173	218020	O	1950	HAYESVILLE NORTH	MARTIN	IN	101	010460	N	1976
ELBERFELD WEST	WARRICK	IN	173	218051	O	1961	HAYSVILLE	DUBOIS	IN	037	311659	N	1918
ELIZABETH	HARRISON	IN	061	218915	N	1925	HAYSVILLE NORTH	MARTIN	IN	101	011966	N	1976
ELKHART	ELKHART	IN	039	219663	N	1949	HAYSVILLE WEST	DUBOIS	IN	037	311690	O	1967
ELKHART NORTH	ELKHART	IN	039	219694	O	1941	HAZELTON	GIBSON	IN	051	312248	O	1941
ELLIOTT	VANDERBURGH	IN	163	220407	O	1951	HEILMAN	WARRICK	IN	173	314101	O	1950
ELNORA	DAVISS	IN	027	222112	O	1950	HEILMAN EAST	WARRICK	IN	173	314132	O	1960
ELNORA CENTRAL	DAVISS	IN	027	222134	O	1972	HEILMAN SOUTH	WARRICK	IN	173	009028	O	1983
ELNORA WEST	DAVISS	IN	027	222139	O	1975	HELTONVILLE	LAWRENCE	IN	093	315403	N	1912
ENTERPRISE	SPENCER	IN	147	226049	O	1939	HELTONVILLE WEST	LAWRENCE	IN	093	015489	N	1995
EPSOM	DAVISS	IN	027	007061	O	1980	HEUSLER	POSEY	IN	129	319309	O	1938
ERSKINE	VANDERBURGH	IN	163	227638	O	1931	HEUSLER	VANDERBURGH	IN	163	319309	O	1938
EUREKA	SPENCER	IN	147	229994	ON	1942	HEUSLER CONSOL	POSEY	IN	129	319340	O	1938
EUREKA WEST	SPENCER	IN	147	230180	ON	1973	HEUSLER CONSOL	VANDERBURGH	IN	163	319340	O	1938
EVANSTON	SPENCER	IN	147	230800	O	1960	HINDUSTAN	MONROE	IN	105	003886	N	1999
EVANSTON SOUTH	SPENCER	IN	147	007062	O	1978	HOLLAND	DUBOIS	IN	037	327673	N	1930
EVANSVILLE	VANDERBURGH	IN	163	230831	O	1947	HOLLAND NORTH	DUBOIS	IN	037	327838	ON	1973
EVANSVILLE NORTH	VANDERBURGH	IN	163	230893	O	1962	HOLLAND SOUTH	DUBOIS	IN	037	327859	ON	1955
FAIRBANKS	SULLIVAN	IN	153	233444	O	1950	HOLLAND WEST	PIKE	IN	125	327890	ON	1957
FARMERSBURG	SULLIVAN	IN	153	236164	N	1945	HOVEY LAKE	POSEY	IN	129	334989	O	1942
FARMERSVILLE	POSEY	IN	129	236172	O	1945	HOVEY WEST	POSEY	IN	129	335051	O	1944
FERDINAND	DUBOIS	IN	037	239234	ON	1960	HOWESVILLE	GREENE	IN	055	335454	N	1952
FERDINAND EAST	SPENCER	IN	147	239265	O	1962	HUDSON	STEUBEN	IN	151	336757	N	1992
FERDINAND NORTH	DUBOIS	IN	037	010082	N	1974	HUDSONVILLE	DAVISS	IN	027	336834	N	1929
FISH LAKE	LA PORTE	IN	091	241893	O	1965	HUDSONVILLE WEST	DAVISS	IN	027	336850	N	1967
FISH LAKE NORTH	LA PORTE	IN	091	241924	ON	1965	HUNTERTOWN	ALLEN	IN	003	339981	N	1964
FLEENER	GIBSON	IN	051	244699	O	1940	HUNTINGBURG	DUBOIS	IN	037	340012	ON	1950
FLEENER CONSOL	GIBSON	IN	051	010083	O	1940	HUNTINGBURG EAST	DUBOIS	IN	037	340043	O	1956
FLEENER EAST	GIBSON	IN	051	244730	O	1956	HUNTINGBURG SOUTH	DUBOIS	IN	037	340074	O	1953
FLEENER SOUTH	GIBSON	IN	051	244761	O	1953	HUNTINGBURG WEST	DUBOIS	IN	037	012774	N	1987
FLEENER WEST	GIBSON	IN	051	013368	O	1988	HUNTINGTON	HUNTINGTON	IN	069	340105	N	1930
FOLSOMVILLE	WARRICK	IN	173	247695	ON	1978	HYATT	DAVISS	IN	027	341555	O	1953
FOLSOMVILLE EAST	WARRICK	IN	173	009026	O								

Field Name	County Name	State Sub	Co Code	Field Code	Field Disc Type Year	Field Name	County Name	State Sub	Co Code	Field Code	Field Disc Type Year
IVA EAST	PIKE	IN	125	350114	ON 1939	MONTGOMERY EAST	DAVISS	IN	027	482891	O 1980
IVA WEST	PIKE	IN	125	350145	ON 1936	MONTGOMERY NORTH	DAVIES	IN	027	017391	N 2002
JASPER	DUBOIS	IN	037	355393	O 1950	MOORE	DE KALB	IN	033	483635	N 1959
JASPER CENTRAL	DUBOIS	IN	037	355424	O 1954	MOSELEY	PERRY	IN	123	487107	ON 1932
JASPER NORTH	DUBOIS	IN	037	355455	O 1953	MOUNT SUMMIT	HENRY	IN	065	013402	N 1888
JASPER SOUTH	DUBOIS	IN	037	355486	O 1953	MOUNTS	GIBSON	IN	051	489494	O 1948
JASPER WEST	DUBOIS	IN	037	355517	O 1954	MOUNTS NORTH	GIBSON	IN	051	007147	O 1979
JEFFRIES	POSEY	IN	129	357122	O 1945	MT CARMEL	GIBSON	IN	051	490332	O 1941
JIMTOWN	GIBSON	IN	051	359874	O 1950	MT CARMEL CONSOL	GIBSON	IN	051	490363	O 1941
JOHNSBURG	DUBOIS	IN	037	361766	O 1955	MT CARMEL CONSOL	KNOX	IN	083	490363	O 1941
JOHNSON	GIBSON	IN	051	361797	O 1941	MT CARMEL EAST	GIBSON	IN	051	490394	O 1945
JOHNSON CONSOL	GIBSON	IN	051	361921	O 1941	MT CARMEL NORTH	KNOX	IN	083	490425	O 1943
JOHNSON SOUTH	GIBSON	IN	051	362169	O 1952	MT VERNON	POSEY	IN	129	491324	O 1941
JOHNSON WEST	GIBSON	IN	051	362231	O 1945	MT VERNON CONSOL	POSEY	IN	129	491355	ON 1941
JORDAN	DAVISS	IN	027	363967	O 1982	MT VERNON EAST	POSEY	IN	129	491386	O 1948
KASSON	VANDERBURGH	IN	163	009510	O 1984	MT VERNON SOUTH	POSEY	IN	129	491541	O 1951
KEANSBURG SOUTH	GIBSON	IN	051	371627	O 1944	MUMFORD HILLS	GIBSON	IN	051	493711	O 1939
KELLERVILLE	DUBOIS	IN	037	372681	N 1917	MUMFORD HILLS	POSEY	IN	129	493711	O 1939
KENDALLVILLE	NOBLE	IN	113	374169	N 1965	MUMFORD HILLS EAST	GIBSON	IN	051	493742	O 1953
KENDALLVILLE EAST	NOBLE	IN	113	374200	N 1968	MUMFORD HILLS EAST	POSEY	IN	129	493742	O 1953
KING	GIBSON	IN	051	379308	O 1949	NEEDMORE	KNOX	IN	083	501115	O 1952
KING	GIBSON	IN	051	379308	N 1998	NEW BOSTON	HARRISON	IN	061	503347	N 1885
KING NORTH	GIBSON	IN	051	379556	O 1953	NEW GOSHEN	VIGO	IN	167	014573	N 1991
KINGSLAND	WELLS	IN	179	014560	O 1903	NEW HARMONY	POSEY	IN	129	503843	O 1939
KIRKSVILLE	GIBSON	IN	051	381726	O 1941	NEW HARMONY EAST	POSEY	IN	129	503905	O 1946
KOLB	GIBSON	IN	051	385346	O 1949	NEW HARMONY SOUTH	POSEY	IN	129	503967	O 1944
KOLB NORTH	GIBSON	IN	051	385377	O 1952	NEW HAVEN	ALLEN	IN	003	503998	O 1899
KOLEEN	GREENE	IN	055	016320	N 1997	NEW HAVEN CONSOL	POSEY	IN	129	504029	O 1942
KYANA	DUBOIS	IN	037	389370	N 1963	NEW LEBANON	SULLIVAN	IN	153	504295	N 1920
LA PORTE	LA PORTE	IN	091	392014	ON 1965	NEW MIDDLETOWN	HARRISON	IN	061	504572	N 1923
LACONIA	HARRISON	IN	061	393595	ON 1897	NEW PEKIN	WASHINGTON	IN	175	016345	N 1997
LACONIA WEST	HARRISON	IN	061	015490	N 1995	NEW SALEM	RUSH	IN	139	504742	N 1905
LAKE MILLS	SPENCER	IN	147	397222	O 1953	NEW SALISBURY	HARRISON	IN	061	016347	N 1997
LAKE MILLS EAST	SPENCER	IN	147	397253	O 1953	NEWBERRY	DAVISS	IN	027	505455	O 1952
LAKE MILLS WEST	SPENCER	IN	147	007131	O 1982	NEWTONVILLE CONSOL	SPENCER	IN	147	507036	ON 1943
LAKE-OF-THE-WOODS	MARSHALL	IN	099	397408	N 1949	NINE MILE	ALLEN	IN	003	508579	N 1961
LAKESIDE	PULASKI	IN	131	398741	O 1962	NISBET	VANDERBURGH	IN	163	010988	O 1985
LAKESIDE (NEW)	PULASKI	IN	131	013242	O 1962	NOXID	PIKE	IN	125	514044	O 1953
LAMAR	SPENCER	IN	147	399051	O 1960	OAK GROVE	POSEY	IN	129	516721	O 1963
LAMAR SOUTH	SPENCER	IN	147	399175	O 1958	OAK RIDGE CHAPEL	PERRY	IN	123	010573	N 1980
LAMAR SOUTH CONSOL	SPENCER	IN	147	010114	O 1958	OAKLAND CITY (NEW)	PIKE	IN	125	517527	O 1952
LAMOTT	POSEY	IN	129	399733	O 1941	OAKLAND CITY (NEW) CONSOL	PIKE	IN	125	517558	O 1952
LAMOTT CONSOL	POSEY	IN	129	399764	O 1941	OAKLAND CITY CONSOL (NEW)	PIKE	IN	125	517530	ON 1907
LANCASTER	JEFFERSON	IN	077	399857	N 1944	OAKLAND CITY SOUTH	GIBSON	IN	051	517589	O 1955
LANCASTER SOUTH	JEFFERSON	IN	077	400012	N 1908	OAKLAND CITY WEST	GIBSON	IN	051	517620	O 1958
LAWRENCEBURG	DEARBORN	IN	029	405406	N 1885	OAKTOWN (DEEP)	KNOX	IN	083	518023	O 1949
LEESVILLE	LAWRENCE	IN	093	408220	N 1914	OAKTOWN (DEEP)	SULLIVAN	IN	153	518023	O 1949
LEESVILLE SOUTH	LAWRENCE	IN	093	408282	N 1916	OAKTOWN (NEW)	KNOX	IN	083	517999	O 1930
LEWIS	SULLIVAN	IN	153	411940	O 1954	OAKTOWN (NEW)	SULLIVAN	IN	153	517999	O 1930
LIBERAL	SPENCER	IN	147	412987	O 1953	OATSVILLE	GIBSON	IN	051	518488	O 1919
LIBERTY	UNION	IN	161	413142	N 1886	OATSVILLE	PIKE	IN	125	518488	O 1919
LINCOLN CITY	SPENCER	IN	147	414382	O 1960	ODON	DAVISS	IN	027	519852	O 1951
LINCOLN PARK	SPENCER	IN	147	414506	O 1960	ODON EAST	DAVISS	IN	027	519883	ON 1952
LINKVILLE	MARSHALL	IN	099	416021	N 1949	ODON NORTH	DAVISS	IN	027	519928	ON 1971
LINKVILLE EAST	MARSHALL	IN	099	416025	N 1962	ODON SOUTH	DAVISS	IN	027	519914	O 1959
LINTON	GREENE	IN	055	416304	N 1952	OLIVER	POSEY	IN	129	523975	ON 1945
LITTLE ROCK	KNOX	IN	083	419400	O 1980	OLIVER NORTH	POSEY	IN	129	524006	O 1957
LONETREE	GREENE	IN	055	425140	N 1959	OLIVER SOUTH	POSEY	IN	129	524099	ON 1950
LONG RUN	SWITZERLAND	IN	155	425868	N 1931	OLIVER WEST	POSEY	IN	129	009045	O 1983
LOGOOTE	DAVISS	IN	027	426597	ON 1899	ORLEANS	ORANGE	IN	117	003665	O 1981
LOGOOTE	MARTIN	IN	101	426597	ON 1899	ORLEANS EAST	ORANGE	IN	117	016353	N 1997
LOGOOTE NORTH	MARTIN	IN	101	426628	N 1902	ORRVILLE	KNOX	IN	083	528726	O 1959
LOGOOTE WEST	DAVISS	IN	027	016327	N 1997	OWENSVILLE	GIBSON	IN	051	532198	O 1940
LOVETT	JENNINGS	IN	079	430441	N 1961	OWENSVILLE CONSOL	GIBSON	IN	051	532229	O 1940
LYNN	WARRICK	IN	173	436147	O 1962	OWENSVILLE EAST	GIBSON	IN	051	532260	O 1948
LYNNVILLE	GIBSON	IN	051	436271	O 1963	OWENSVILLE EAST CONSOL	GIBSON	IN	051	009633	O 1948
LYNNVILLE WEST	GIBSON	IN	051	436286	O 1969	OWENSVILLE NORTH	GIBSON	IN	051	532291	O 1943
LYONS	GREENE	IN	055	436364	ON 1905	OWENSVILLE NORTH CONSOL	GIBSON	IN	051	532322	O 1943
LYONS WEST	GREENE	IN	055	436612	N 1975	OWENSVILLE SOUTH	GIBSON	IN	051	532353	O 1944
LYSLE	GIBSON	IN	051	436674	O 1945	PALESTINE GROVE	VANDERBURGH	IN	163	536795	O 1933
MACKAY	GIBSON	IN	051	438822	O 1939	PARKER CONSOL	POSEY	IN	129	539988	ON 1948
MACKAY SOUTH	GIBSON	IN	051	438853	O 1952	PATOKA	GIBSON	IN	051	542251	ON 1940
MACKAY WEST	GIBSON	IN	051	438884	O 1951	PATOKA EAST CONSOL	GIBSON	IN	051	542313	O 1947
MACSON	GIBSON	IN	051	439473	O 1956	PATOKA NORTH	GIBSON	IN	051	542344	O 1951
MACSON CONSOL	GIBSON	IN	051	012000	O 1952	PATOKA SOUTH	GIBSON	IN	051	542375	O 1961
MACSON WEST	GIBSON	IN	051	439488	O 1958	PATRIOT	SWITZERLAND	IN	155	013407	N 1939
MARENGO	CRAWFORD	IN	025	016331	N 1997	PATTON EAST	KNOX	IN	083	543026	O 1944
MARIAH HILL	SPENCER	IN	147	447068	ON 1960	PAXTON	SULLIVAN	IN	153	544917	O 1949
MARIAH HILL EAST	SPENCER	IN	147	447099	O 1968	PAXTON WEST	SULLIVAN	IN	153	012029	N 1986
MARIAH HILL SOUTH	SPENCER	IN	147	447130	O 1958	PELZER	WARRICK	IN	173	548599	O 1949
MARTIN	POSEY	IN	129	449889	O 1947	PENNYVILLE	DAVISS	IN	027	010593	N 1980
MARTIN	VANDERBURGH	IN	163	449889	O 1947	PERRYSVILLE	VERMILLION	IN	165	551310	N 1908
MARTIN SOUTH	MARTIN	IN	101	012002	N 1986	PERU	MIAMI	IN	103	551761	O 1897
MARTINSBURG	WASHINGTON	IN	175	016333	N 1997	PERU EAST	MIAMI	IN	103	551792	O 1900
MARTS	SULLIVAN	IN	153	450292	ON 1932	PETERSBURG	PIKE	IN	125	552164	N 1897
MAUCK	GIBSON	IN	051	453144	O 1968	PETERSBURG NORTH	PIKE	IN	125	552185	N 1930
MAUNIE CENTRAL	POSEY	IN	129	453671	O 1970	PETERSBURG WEST	PIKE	IN	125	552195	O 1952
MAUNIE EAST	POSEY	IN	129	453702	O 1960	PIKEVILLE	PIKE	IN	125	555923	O 1962
MCGARY	GIBSON	IN	051	460251	O 1948	PIROQUE	POSEY	IN	129	558186	O 1949
MEDARYVILLE	PULASKI	IN	131	464599	N 1887	PIROQUE SOUTH	POSEY	IN	129	558217	O 1954
MEDORA	JACKSON	IN	071	465467	N 1997	PLAINVILLE	DAVISS	IN	027	559566	ON 1950
MERAM	SULLIVAN	IN	153	467885	O 1923	PLEASANT RIDGE	JEFFERSON	IN	077	560496	N 1961
MIDWAY	SPENCER	IN	147	472745	N 1949	PLEASANTVILLE	SULLIVAN	IN	153	561092	N 1997
MIDWAY CONSOL	SPENCER	IN	147	472760	ON 1949	PLUMMER	GREENE	IN	055	561643	O 1969
MIDWAY SOUTH	SPENCER	IN	147	472993	O 1952	POINT	POSEY	IN	129	562403	O 1942
MILL PARK	SPENCER	IN	147	012009	N 1972	POPCORN	LAWRENCE	IN	093	015491	N 1995
MILL PARK SOUTH	WARRICK	IN	173	010980	ON 1985	PORTERSVILLE	DAVISS	IN	027	566906	ON 1972
MILLERSBURG	WARRICK	IN	173	474977	O 1938	PORTERSVILLE SOUTH	DAVISS	IN	027	010601	N 1979
MILLERSBURGH	WARRICK	IN	173	475008	O 1938	POSEYVILLE	POSEY	IN	129	567456	O 1954
MINERAL CITY	GREENE	IN	055	476691	O 1971	POWELLS LAKE CONSOL	POSEY	IN	129	569502	O 1942
MITCHELL	LAWRENCE	IN	093	478945	N 1997	PRAIRIE	POSEY	IN	129	570107	O 1942
MOHERLY WEST	HARRISON	IN	061	016340	N 1997	PRAIRIE CREEK	VIGO	IN	167	570448	ON 1933
MONROE CITY	KNOX	IN	083	481899	O 1922	PRINCETON	GIBSON	IN	051	572742	O 1939
MONROE CITY CONSOL	KNOX	IN	083	481930	ON 1922	PRINCETON EAST	GIBSON	IN	051	572773	O 1921
MONROE CITY EAST	KNOX	IN	083	481961	O 1951	PRINCETON NORTH	GIBSON	IN	051	572798	O 1946
MONROE CITY NORTH	KNOX	IN	083	481992	O 1950	PRINCETON NORTH CONSOL	GIBSON	IN	051	572804	O 1921
MONROE CITY SOUTH	KNOX	IN	083	482023	O 1951	PRINCETON SOUTH	GIBSON	IN	051	572835	O 1947
MONROE CITY WEST	KNOX	IN	083	482054	O 1950	PRINCETON WEST	GIBSON	IN	051	572866	ON 1903
MONROEVILLE	ALLEN	IN	003	482178	O 1907	PUEBLO	SPENCER	IN	147	001897	ON 1981
MONROEVILLE SOUTH	ALLEN	IN	003	010560	ON 1984	PUEBLO EAST	SPENCER	IN	147	009899	ON 1984
MONROEVILLE WEST	ALLEN	IN	003	482209	ON 1899	PURCELL	KNOX	IN	083	575199	O 1981
MONTEZUMA	VERMILLION	IN	165	482829	O 1956	PURCELL NORTH	KNOX	IN	083	575230	O 1985
MONTGOMERY	DAVISS	IN	027	482860	O 1951	RAGLESVILLE	DAVISS	IN	027	583027	O 1955

INDIANA

Field Name	County Name	State Sub	Co Code	Field Code	Field Disc Type Year	Field Name	County Name	State Sub	Co Code	Field Code	Field Disc Type Year
RAGLESVILLE (NEW)	DAVISS	IN	027	013281	O 1955	STANLEY	WARRICK	IN	173	676422	O 1973
RAHM	VANDERBURGH	IN	163	583213	O 1952	STANLEY SOUTH	WARRICK	IN	173	014818	O 1992
RALEY	SULLIVAN	IN	153	584267	O 1927	STATE LINE	VIGO	IN	167	677538	O 1950
RAMSEY SOUTH	HARRISON	IN	061	585352	N 1995	STAUNTON	CLAY	IN	021	677817	O 1953
RAPTURE	POSEY	IN	129	586995	O 1941	STEELMAN CHAPEL	GIBSON	IN	051	678840	O 1961
RAPTURE EAST	POSEY	IN	129	587026	O 1969	STENDAL	PIKE	IN	125	679460	ON 1938
RAPTURE NORTH	POSEY	IN	129	587033	O 1977	STEWARTSVILLE	POSEY	IN	129	680483	O 1951
RAPTURE SOUTH	POSEY	IN	129	007173	O 1982	STEWARTSVILLE CONSOL	POSEY	IN	129	010260	O 1950
RICHLAND CITY	SPENCER	IN	147	599776	O 1943	STEWARTSVILLE NORTH	POSEY	IN	129	009062	O 1983
RICHLAND CITY CONSOL	SPENCER	IN	147	010257	ON 1943	STEWARTSVILLE SOUTH	POSEY	IN	129	680514	O 1956
RICHLAND CITY NORTH	SPENCER	IN	147	010610	N 1980	STILLWELL	LA PORTE	IN	091	681041	N 1966
RICHVALLEY	WABASH	IN	169	600144	O 1898	STOOKER	POSEY	IN	129	682715	O 1942
RIDGE	POSEY	IN	129	600613	O 1942	STOOKER EAST	POSEY	IN	129	682777	O 1949
RILEY	VIGO	IN	167	601450	O 1949	STROH	LAGRANGE	IN	087	015164	N 1993
RILEY SOUTH	VIGO	IN	167	601512	O 1952	SULLIVAN	SULLIVAN	IN	153	687272	O 1926
RILEYSBURG	VERMILLION	IN	165	601522	N 1912	SULLIVAN CONSOL	SULLIVAN	IN	153	687396	ON 1906
ROCHESTER	GIBSON	IN	051	607411	O 1948	SULLIVAN SOUTH	SULLIVAN	IN	153	687417	N 1940
ROCK HILL	SPENCER	IN	147	607783	O 1928	SURPRISE	JACKSON	IN	071	690527	N 1997
ROCK HILL EAST	SPENCER	IN	147	607814	O 1962	SURVANT	PIKE	IN	125	007969	O 1982
ROCK HILL NORTH	SPENCER	IN	147	607845	O 1960	SWEEZER	SPENCER	IN	147	692767	O 1949
ROCK HILL SOUTH	SPENCER	IN	147	607876	O 1953	SWITZ CITY	GREENE	IN	055	693201	N 1940
ROCK HILL WEST	SPENCER	IN	147	607907	O 1948	SYRIA	ORANGE	IN	117	015492	N 1995
ROCKPORT CONSOL	SPENCER	IN	147	608899	ON 1939	TENNYSON	WARRICK	IN	173	701356	O 1965
ROCKPORT EAST	SPENCER	IN	147	608930	O 1958	TENNYSON EAST	SPENCER	IN	147	014397	O 1990
ROCKPORT EAST CONSOL	SPENCER	IN	147	010615	O 1958	TENNYSON NORTH	WARRICK	IN	173	009954	O 1985
ROCKPORT NORTH	SPENCER	IN	147	608961	O 1964	TENNYSON SOUTH	WARRICK	IN	173	701387	N 1969
ROCKPORT SOUTH	SPENCER	IN	147	608992	ON 1932	TERMINAL	POSEY	IN	129	701790	O 1950
ROGER	POSEY	IN	129	610573	O 1943	TERRE HAUTE	VIGO	IN	167	701976	O 1888
ROGER EAST	POSEY	IN	129	610604	O 1943	TERRE HAUTE EAST	VIGO	IN	167	702007	O 1951
ROGER SOUTH	POSEY	IN	129	610635	O 1956	TERRE HAUTE SOUTH	VIGO	IN	167	702038	O 1949
ROSEWOOD	HARRISON	IN	061	613983	N 1895	THAYER	NEWTON	IN	111	703945	N 1916
ROSEWOOD NORTH	HARRISON	IN	061	614024	N 1890	THAYER EAST	NEWTON	IN	111	703976	N 1961
ROYAL CENTER	CASS	IN	017	617083	O 1909	THOMAS	PIKE	IN	125	704875	O 1918
ROYAL CENTER	FULTON	IN	049	617083	O 1909	THOMAS (NEW)	PIKE	IN	125	705064	O 1913
ROYAL CENTER	PULASKI	IN	131	617083	O 1909	TRAYLOR CHAPEL	PIKE	IN	125	716308	O 1951
ROYAL CENTER NORTH	CASS	IN	017	617091	O 1909	TRENTON	ADAMS	IN	001	716680	ON 1886
RUMBLE	PIKE	IN	125	618580	O 1950	TRENTON	BLACKFORD	IN	009	716680	ON 1886
SALEM	WASHINGTON	IN	175	625030	N 1922	TRENTON	BOONE	IN	011	716680	ON 1886
SALEM CENTER	STUBEN	IN	151	625061	N 1954	TRENTON	DECATUR	IN	031	716680	ON 1886
SALINE CITY	CLAY	IN	021	625557	O 1951	TRENTON	DELAWARE	IN	035	716680	ON 1886
SALTILLO WEST	ORANGE	IN	117	016379	N 1997	TRENTON	GRANT	IN	053	716680	ON 1886
SAND RIDGE	SPENCER	IN	147	630362	ON 1962	TRENTON	HAMILTON	IN	057	716680	ON 1886
SANDBORN	KNOX	IN	083	630641	O 1950	TRENTON	HANCOCK	IN	059	716680	ON 1886
SANDBORN NORTH	GREENE	IN	055	012059	N 1970	TRENTON	HENRY	IN	065	716680	ON 1886
SANDFORD	VIGO	IN	167	630765	N 1991	TRENTON	HOWARD	IN	067	716680	ON 1886
SANDY	GIBSON	IN	051	631261	O 1959	TRENTON	HUNTINGTON	IN	069	716680	ON 1886
SANDY HOOK	DAVISS	IN	027	631571	O 1981	TRENTON	JAY	IN	075	716680	ON 1886
SANTA CLAUD	SPENCER	IN	147	632625	ON 1935	TRENTON	JENNINGS	IN	079	716680	ON 1886
SANTA CLAUD EAST	SPENCER	IN	147	632656	O 1963	TRENTON	MADISON	IN	095	716680	ON 1886
SANTA CLAUD SOUTH	SPENCER	IN	147	632687	O 1960	TRENTON	MARION	IN	097	716680	ON 1886
SAVAH	POSEY	IN	129	635632	O 1950	TRENTON	MIAMI	IN	103	716680	ON 1886
SAVAH WEST	POSEY	IN	129	635663	O 1953	TRENTON	RANDOLPH	IN	135	716680	ON 1886
SCOTT	GIBSON	IN	051	640104	O 1957	TRENTON	RIPLEY	IN	137	716680	ON 1886
SELLERSBURG	CLARK	IN	019	643615	1897	TRENTON	RUSH	IN	139	716680	ON 1886
SELVIN EAST	WARRICK	IN	173	643832	ON 1955	TRENTON	SHELBY	IN	145	716680	ON 1886
SELVIN NORTH	PIKE	IN	125	003686	O 1981	TRENTON	TIPTON	IN	159	716680	ON 1886
SHELBURN (NEW) CONSOL	SULLIVAN	IN	153	649575	O 1913	TRENTON	WABASH	IN	169	716680	ON 1886
SHELBURN CONSOL	SULLIVAN	IN	153	649583	O 1913	TRENTON	WAYNE	IN	177	716680	ON 1886
SHELBURN CONSOL (NEW)	SULLIVAN	IN	153	013300	ON 1913	TRENTON	WELLS	IN	179	716680	ON 1886
SHELBURN NORTH	SULLIVAN	IN	153	649578	ON 1947	TRI-COUNTY	GIBSON	IN	051	716928	ON 1925
SHILOH	SULLIVAN	IN	153	652156	N 1915	TRI-COUNTY	PIKE	IN	125	716928	ON 1925
SIBERIA	DUBOIS	IN	037	654822	O 1905	TROY	PERRY	IN	123	718881	ON 1928
SIBERIA EAST	DUBOIS	IN	037	654853	ON 1900	TROY	SPENCER	IN	147	718881	ON 1928
SIBERIA EAST	PERRY	IN	123	654853	ON 1900	TROY EAST	PERRY	IN	123	718912	O 1935
SIBERIA NORTH	DUBOIS	IN	037	654884	O 1962	TROY EAST CONSOL	PERRY	IN	123	718943	ON 1929
SIBERIA WEST	DUBOIS	IN	037	654915	O 1964	TROY EAST CONSOL	SPENCER	IN	147	718943	O 1929
SIMPSON CHAPEL	GREENE	IN	055	657104	O 1974	TROY NORTH	PERRY	IN	123	719005	O 1929
SIOSI	SULLIVAN	IN	153	657891	O 1926	TROY NORTH	SPENCER	IN	147	719005	O 1929
SIOSI	VIGO	IN	167	657891	O 1926	TURNER CHAPEL	SPENCER	IN	147	722268	O 1960
SISSON	KNOX	IN	083	658046	O 1964	UNION CHAPEL	SPENCER	IN	147	727735	O 1962
SISSON CONSOL	KNOX	IN	083	010258	O 1964	UNION CHAPEL EAST	SPENCER	IN	147	727766	O 1959
SISSON NORTH	KNOX	IN	083	658080	O 1977	UNION CHAPEL NORTH	SPENCER	IN	147	727775	O 1971
SISSON SOUTH	KNOX	IN	083	658091	O 1977	UNION CITY	RANDOLPH	IN	135	727797	N 1913
SKELTON	GIBSON	IN	051	659356	O 1966	UNION WEST	GIBSON	IN	051	728417	O 1954
SMEDLEY	WASHINGTON	IN	175	662022	N 1948	UNION-BOWMAN	GIBSON	IN	051	727673	O 1916
SMITH MILLS NORTH	POSEY	IN	129	662394	O 1951	UNION-BOWMAN	KNOX	IN	083	727673	O 1916
SOLITUDE	POSEY	IN	129	664967	O 1947	UNION-BOWMAN	PIKE	IN	125	727673	O 1916
SOLITUDE SOUTH	POSEY	IN	129	664998	O 1951	UNION-BOWMAN CONSOL	GIBSON	IN	051	727704	ON 1916
SOLITUDE WEST	POSEY	IN	129	665029	O 1951	UNION-BOWMAN CONSOL	KNOX	IN	083	727704	ON 1916
SOMERVILLE	GIBSON	IN	051	665401	O 1942	UNION-BOWMAN CONSOL	PIKE	IN	125	727704	ON 1916
SOMERVILLE WEST	GIBSON	IN	051	665432	ON 1925	UNIONPORT	RANDOLPH	IN	135	728448	1913
SPARTANBURG	RANDOLPH	IN	135	013422	N 1900	UNIONPORT SOUTH	RANDOLPH	IN	135	009964	1913
SPENCER CONSOL	POSEY	IN	129	669059	O 1948	UNIONVILLE	MONROE	IN	105	728572	ON 1928
SPENCER NORTH	POSEY	IN	129	669152	O 1957	UPTON	POSEY	IN	129	729665	O 1944
SPRING HILL	VIGO	IN	167	671136	O 1948	URBANA	WABASH	IN	169	729890	O 1966
SPRINGRIDGE	SULLIVAN	IN	153	671539	O 1927	URBANA NORTH	WABASH	IN	169	729921	O 1967
SPRINGFIELD CONSOL	POSEY	IN	129	671632	OA 1944	VALEENE	ORANGE	IN	117	016398	N 1997
SPRINGFIELD SOUTH	POSEY	IN	129	671694	O 1964	VALPARAISO	PORTER	IN	127	014614	OA 1991
SPURGEON CONSOL	PIKE	IN	125	672159	O 1941	VAUGHN CONSOL	VANDERBURGH	IN	163	734340	O 1941
SPURGEON WEST	PIKE	IN	125	672190	O 1952	VAUGHN NORTH	VANDERBURGH	IN	163	734371	O 1956
ST ANTHONY	DUBOIS	IN	037	672950	N 1975	VAUGHN WEST	VANDERBURGH	IN	163	734402	O 1953
ST CROIX	PERRY	IN	123	673291	O 1959	VEALE	DAVISS	IN	027	734767	O 1926
ST FRANCISVILLE	KNOX	IN	083	673353	O 1939	VEALE EAST	DAVISS	IN	027	734798	O 1962
ST FRANCISVILLE CONSOL	KNOX	IN	083	673384	O 1939	VELPEN	PIKE	IN	125	735480	O 1955
ST FRANCISVILLE EAST	KNOX	IN	083	673415	O 1943	VELPEN(NEW)	PIKE	IN	125	015822	N 1994
ST HENRY	DUBOIS	IN	037	673539	N 1951	VERNON HEIGHTS	VANDERBURGH	IN	163	736751	O 1941
ST HENRY SOUTH	DUBOIS	IN	037	014817	N 1992	VIENNA	POSEY	IN	129	738511	O 1933
ST JAMES	GIBSON	IN	051	673632	O 1948	VIENNA	VANDERBURGH	IN	163	738511	O 1933
ST MEINRAD	SPENCER	IN	147	674376	O 1962	VIENNA NORTH	VANDERBURGH	IN	163	738542	O 1948
ST MEINRAD CONSOL	SPENCER	IN	147	674391	O 1962	VIENNA SOUTH	POSEY	IN	129	738573	O 1948
ST MEINRAD EAST	PERRY	IN	123	674407	1959	VIENNA SOUTH	VANDERBURGH	IN	163	738573	O 1948
ST MEINRAD EAST	SPENCER	IN	147	674407	ON 1962	VOLGA	JEFFERSON	IN	077	741101	N 1900
ST MEINRAD NORTH	SPENCER	IN	147	674438	O 1963	VOLLMER	KNOX	IN	083	741131	ON 1977
ST MEINRAD SOUTH	SPENCER	IN	147	674469	O 1965	WADESVILLE NORTH	POSEY	IN	129	008004	O 1980
ST MEINRAD SOUTH (NEW)	SPENCER	IN	147	013304	O 1978	WADESVILLE WEST	POSEY	IN	129	743885	O 1956
ST PHILIP	POSEY	IN	129	674779	O 1950	WAKEFIELD	JEFFERSON	IN	077	745218	N 1947
ST PHILIP	VANDERBURGH	IN	163	674779	O 1950	WALTON	CASS	IN	017	747512	O 1897
ST THOMAS CONSOL	KNOX	IN	083	674903	O 1940	WARRENTON	GIBSON	IN	051	749682	O 1948
ST WENDEL	POSEY	IN	129	674965	O 1934	WARRENTON	VANDERBURGH	IN	163	749682	O 1948
ST WENDEL CONSOL	POSEY	IN	129	010259	O 1934	WARRENTON EAST	GIBSON	IN	051	749744	O 1950
ST WENDEL EAST	POSEY	IN	129	674996	O 1945	WARRENTON EAST	VANDERBURGH	IN	163	749744	O 1950
STACER	VANDERBURGH	IN	163	675089	O 1947	WARRENTON NORTH	GIBSON	IN	051	749775	O 1958
STACER WEST	VANDERBURGH	IN	163	675120	O 1951	WASHINGTON	DAVISS	IN	027	750240	O 1951

Field Name	County Name	State Sub	Co Code	Field Code	Field Disc Type Year	Field Name	County Name	State Sub	Co Code	Field Code	Field Disc Type Year
WASHINGTON SOUTH	DAVISS	IN	027	750426	O 1973	ALBANO WEST	STAFFORD	KS	185	014180	O 1992
WATERLOO	DE KALB	IN	033	751387	N 1898	ALBEAR	THOMAS	KS	193	015477	O 1996
WAUGH	BOONE	IN	011	752286	N 1953	ALBERS	THOMAS	KS	193	014516	O 1991
WELBORN	POSEY	IN	129	756154	O 1941	ALBERS SE	THOMAS	KS	193	013988	O 1991
WELBORN CONSOL	POSEY	IN	129	756185	O 1941	ALBERT	BARTON	KS	009	007573	O 1935
WELBORN NORTH CONSOL	POSEY	IN	129	756200	O 1953	ALBERT	RUSH	KS	165	007573	O 1935
WEST FORK	GIBSON	IN	051	759688	O 1958	ALBERT WEST	RUSH	KS	165	007604	O 1946
WEST FORK CONSOL	GIBSON	IN	051	010261	O 1958	ALBIN	GOVE	KS	063	007666	O 1967
WEST FORK NORTH	GIBSON	IN	051	759719	O 1965	ALBIN SOUTH	GOVE	KS	063	007525	O 1984
WEST HOVEY SOUTH	POSEY	IN	129	334958	O 1952	ALBIN SW	GOVE	KS	063	012101	O 1988
WESTPHALIA	KNOX	IN	083	761114	O 1950	ALBION	RENO	KS	155	007728	ON 1948
WESTPHALIA SOUTH	DAVISS	IN	027	761125	O 1973	ALBION NORTH	RENO	KS	155	007852	OA 1950
WESTPHALIA SOUTH	KNOX	IN	083	761125	O 1973	ALBION SOUTH	RENO	KS	155	007929	O 1950
WESTPOINT	TIPPECANOE	IN	157	761207	O 1939	ALBRIGHT	COWLEY	KS	035	008100	O 1956
WHEATLAND	KNOX	IN	083	762432	O 1985	ALBRIGHT NORTH	COWLEY	KS	035	008131	O 1956
WHEATLAND SOUTH	KNOX	IN	083	762556	O 1991	ALBRIGHT NORTH (NEW)	COWLEY	KS	035	008162	O 1962
WHEATONVILLE CONSOL	GIBSON	IN	051	762649	ON 1925	ALCONA	ROOKS	KS	163	008317	O 1946
WHEATONVILLE NORTH	GIBSON	IN	051	762680	O 1952	ALDA	GRAHAM	KS	065	008379	O 1944
WHEATONVILLE SOUTH	GIBSON	IN	051	762711	O 1962	ALDA SOUTH	GRAHAM	KS	065	008400	O 1978
WHEELING	GIBSON	IN	051	762928	O 1943	ALDA WEST	GRAHAM	KS	065	008410	O 1952
WHEELING	PIKE	IN	125	762928	O 1943	ALDEN	RICE	KS	159	008441	O 1937
WHITE OAK	PIKE	IN	125	764509	O 1957	ALDEN NW	RICE	KS	159	008627	ON 1962
WHITE ROSE	GREENE	IN	055	764819	N 1994	ALDEN WEST	RICE	KS	159	001963	O 1980
WHITE SULPHUR SPRINGS	DUBOIS	IN	037	764912	O 1982	ALDRICH	NESS	KS	135	008875	O 1937
WHITEOAK	PIKE	IN	125	765365	O 1957	ALDRICH EAST	NESS	KS	135	008884	O 1972
WILFRED	SULLIVAN	IN	153	768942	O 1948	ALDRICH NE	NESS	KS	135	008906	O 1954
WINSLOW	PIKE	IN	125	773840	O 1951	ALDRICH NW	NESS	KS	135	008937	O 1963
WINSLOW EAST	PIKE	IN	125	773871	O 1961	ALDRICH SOUTH	NESS	KS	135	008863	O 1985
WOLCOTT	WHITE	IN	181	776143	1886	ALDRICH SW	NESS	KS	135	008947	O 1969
WOLCOTT NORTH	WHITE	IN	181	009982	1886	ALDRICH WEST	NESS	KS	135	008084	O 1980
WOODBURN	ALLEN	IN	003	777228	ON 1903	ALEFS	BARTON	KS	009	009154	ON 1952
WOODBURN NORTH	ALLEN	IN	003	777259	O 1927	ALEMEDA	KINGMAN	KS	095	009238	1976
WORTHINGTON	GREENE	IN	055	779801	N 1960	ALEXANDER	CHEYENNE	KS	023	009433	O 1960
YANKEETOWN	WARRICK	IN	173	014405	N 1990	ALEY	RUSSELL	KS	167	009495	O 1965
YORK FERRY	SULLIVAN	IN	153	787521	O 1949	ALEY NORTH	RUSSELL	KS	167	011043	O 1985
YORK FERRY (NEW)	SULLIVAN	IN	153	787524	O 1949	ALEY WEST	RUSSELL	KS	167	011311	O 1987
ZIPP	VANDERBURGH	IN	163	792261	O 1951	ALFALFA	HARPER	KS	077	009526	O 1961
ZOAR	DUBOIS	IN	037	792603	N 1963	ALFORD	COMANCHE	KS	033	009557	ONA 1944
IOWA											
CAIRO	LOUISA	IA	115	112376	1977	ALFORD	KIOWA	KS	097	009557	ONA 1944
COLUMBUS CITY	LOUISA	IA	115	155321	1977	ALFORD EAST	KIOWA	KS	097	006995	O 1957
KEOTA	WASHINGTON	IA	183	375936	O 1963	ALFORD NE	KIOWA	KS	097	006996	ON 1984
REDFIELD	DALLAS	IA	049	592506	1977	ALFORD SW	COMANCHE	KS	033	012321	N 1988
VINCENT	HUMBOLDT	IA	091	739100	1977	ALFORD WEST	KIOWA	KS	097	009588	ON 1965
VINCENT	WEBSTER	IA	187	739100	1963	ALFORD WEST (NEW)	KIOWA	KS	097	008419	N 1984
VINCENT	WRIGHT	IA	197	739100	1963	ALICE	HODGEMAN	KS	083	010022	O 1968
KANSAS											
A & W	PRATT	KS	151	004153	ON 1981	ALICE NE	HODGEMAN	KS	083	008669	O 1982
ABBYVILLE	RENO	KS	155	001559	O 1927	ALICURI	NESS	KS	135	010279	O 1974
ABBYVILLE EAST	RENO	KS	155	001590	O 1961	ALINE	STAFFORD	KS	185	010363	O 1968
ABBYVILLE NE	RENO	KS	155	007689	O 1982	ALINE NORTH	STAFFORD	KS	185	007275	O 1983
ABBYVILLE SE	RENO	KS	155	001615	O 1973	ALLEN	BUTLER	KS	015	011076	O 1943
ABBYVILLE SW	RENO	KS	155	001621	O 1960	ALLEN NORTH	BUTLER	KS	015	011417	O 1947
ACKERLAND	LEAVENWORTH	KS	103	002396	ON 1942	ALLENDER	KINGMAN	KS	095	011603	ON 1966
ACRES	CLARK	KS	025	007522	ON 1984	ALLEN-ROBISON	BUTLER	KS	015	011510	O 1943
ACRES SOUTH	CLARK	KS	025	007523	N 1984	ALLISON	DECATUR	KS	039	011851	O 2006
ACRES WEST	CLARK	KS	025	007524	N 1984	ALLODIUM	GRAHAM	KS	065	012037	O 1955
ADAIR	TREGO	KS	195	003109	O 1953	ALLODIUM EAST	SHERIDAN	KS	179	012037	O 1955
ADAIR NW	TREGO	KS	195	009008	O 1985	ALLODIUM WEST	GRAHAM	KS	065	012042	O 1978
ADAIR SW	TREGO	KS	195	003202	O 1956	ALLPHIN	ROOKS	KS	163	012099	O 1953
ADAMS	ELK	KS	049	003326	ON 1938	ALLPHIN NW	ROOKS	KS	163	012130	O 1954
ADAMS RANCH	MEADE	KS	119	003574	ON 1945	ALLSTOTT	KIOWA	KS	097	012223	ON 1966
ADAMS RANCH EAST	MEADE	KS	119	003605	O 1947	ALMA	BARBER	KS	007	012316	ON 1969
ADAMS RANCH WEST	MEADE	KS	119	003636	ON 1966	ALMA	KINGMAN	KS	095	012316	ON 1969
ADAMSON	SEWARD	KS	175	003698	ON 1958	ALMELO	NORTON	KS	137	006744	O 1984
ADELL	SHERIDAN	KS	179	004039	O 1944	ALMENA	GRAHAM	KS	065	017999	O 2005
ADELL NW	DECATUR	KS	039	004070	O 1952	ALMQUIST	NESS	KS	135	012727	O 1978
ADOBE	MEADE	KS	119	004287	N 1967	ALMQUIST NORTH	NESS	KS	135	017251	O 2002
ADOBE	SEWARD	KS	175	004287	ON 1967	ALMQUIST SW	HODGEMAN	KS	083	013654	O 1990
ADOLPH	BARTON	KS	009	004349	N 1947	ALNIC	KIOWA	KS	097	008422	O 1984
ADVANCE	SHERIDAN	KS	179	004566	O 1956	ALTA MILLS	HARVEY	KS	079	013556	ON 1958
AESIR	GOVE	KS	063	010882	O 1987	ALTA VISTA	MORRIS	KS	127	013680	ON 1932
AESIR WEST	GOVE	KS	063	012100	O 1988	ALTA VISTA EAST	WABAUNSEE	KS	197	004289	O 1983
AETNA	BARBER	KS	007	004597	N 1935	ALTAIR	THOMAS	KS	193	013711	O 1995
AETNA GAS AREA	BARBER	KS	007	004628	ON 1935	ALTAMONT	LABETTE	KS	099	013742	ON 1930
AETNA GAS AREA	COMANCHE	KS	033	004628	ON 1935	ALTEMUS	CHASE	KS	017	013804	N 1943
AETNA NE	BARBER	KS	007	004659	N 1956	ALTON	SUMNER	KS	191	013897	ON 1949
AETNA NORTH	BARBER	KS	007	004690	ON 1970	ALTOONA	WILSON	KS	205	014052	ON 1903
AETNA NW	BARBER	KS	007	004721	ONA 1962	ALTOONA EAST	WILSON	KS	133	014083	ON 1935
AGMAR	TREGO	KS	195	006992	O 1984	ALTOONA EAST	WILSON	KS	205	014083	ON 1935
AGMAR SOUTH	TREGO	KS	195	008860	O 1985	ALTORY	DECATUR	KS	039	014114	O 1966
AGNES	LYON	KS	111	005000	O 1968	ALTORY SE	DECATUR	KS	039	014120	O 1971
AHNERT	STAFFORD	KS	185	005465	O 1941	ALWERTH	ELLIS	KS	051	014672	O 1966
AHRENS	BARTON	KS	009	005496	O 1963	AMAZON DITCH	FINNEY	KS	055	015168	ON 1961
AHRENS NORTH	BARTON	KS	009	003785	O 1983	AMAZON DITCH EAST	FINNEY	KS	055	013957	O 1991
AINSWORTH	BARTON	KS	009	005620	O 1939	AMAZON DITCH NE	FINNEY	KS	055	013989	O 1991
AINSWORTH NW	BARTON	KS	009	005641	O 1941	AMBER CREEK	BARBER	KS	007	015323	ON 1952
AINSWORTH SE	BARTON	KS	009	005647	O 1944	AMBER CREEK NORTH	BARBER	KS	007	009070	O 1985
AINSWORTH SOUTH	BARTON	KS	009	005651	O 1937	AMBER CREEK SE	BARBER	KS	007	017854	O 2004
AINSWORTH WEST	BARTON	KS	009	005658	1937	AMBER CREEK SOUTH	BARBER	KS	007	004071	O 1981
AIR BASE	ELLIS	KS	051	005682	O 1953	AMBER MILLS	BARBER	KS	007	015385	ON 1951
AIR BASE EAST	ELLIS	KS	051	005713	O 1959	AMBER MILLS SOUTH	BARBER	KS	007	015394	ON 1977
AIR BASE EAST	RUSSELL	KS	167	005713	O 1959	AMBOY	ROOKS	KS	163	015540	O 1950
AIR BASE NORTH	ELLIS	KS	051	005744	O 1964	AMBOY SW	ROOKS	KS	163	015571	O 1955
AIR BASE NW	ELLIS	KS	051	005775	O 1970	AMBROSE	GRAHAM	KS	065	015633	O 1969
AIR BASE SE	ELLIS	KS	051	001961	O 1980	AMBROSE EAST	GRAHAM	KS	065	007526	O 1984
AIR BASE WEST	ELLIS	KS	051	005806	O 1960	AMBROSE SE	GRAHAM	KS	065	015637	O 1977
AIR-BRAUN	ELLIS	KS	051	005837	O 1958	AMBROSE SOUTH	GRAHAM	KS	065	007277	O 1982
AJT	STAFFORD	KS	185	014833	ONA 1993	AMBROSIA	TREGO	KS	195	011313	O 1987
AKERS	BARTON	KS	009	006054	O 1976	AMEH	BARTON	KS	009	015664	O 1951
AKRON	COWLEY	KS	035	006209	O 1993	AMEREST	RUSSELL	KS	167	015788	O 1963
ALAMEDA	KINGMAN	KS	095	006705	ON 1958	AMERSON	MCPHERSON	KS	113	007694	O 1982
ALAMEDA EAST	KINGMAN	KS	095	003027	N 1983	AMES	BARTON	KS	009	015912	O 1943
ALAMEDA WEST	KINGMAN	KS	095	006719	ON 1976	AMES NW	BARTON	KS	009	015974	O 1947
ALAMOTA	LANE	KS	101	007024	O 1972	AMES WEST	BARTON	KS	009	016036	O 1968
ALAMOTA NORTH	LANE	KS	101	008861	O 1985	AMSTUTZ	NESS	KS	135	016541	O 1972
ALAMOTA NW	LANE	KS	101	007692	O 1982	AMSTUTZ SOUTH	NESS	KS	135	016550	O 1975
ALBANO	STAFFORD	KS	185	007170	O 1957	AMSTUTZ SW	NESS	KS	135	008089	O 1979
ALBANO SOUTH	STAFFORD	KS	185	007201	O 1965	AMY	LANE	KS	101	016552	O 1961
						ANDOVER SOUTH	BUTLER	KS	015	017690	ON 1937
						ANDOVER SOUTH	SEDGWICK	KS	173	017690	ON 1937
						ANDRESON	ELLIS	KS	051	017772	O 1962
						ANDRESON	ROOKS	KS	163	017772	O 1962
						ANDRESON SOUTH	ELLIS	KS	051	007527	O 1982
						ANDREWS	ELLSWORTH	KS	053	017834	O 1952

KANSAS

Field Name	County Name	State Sub	Co Code	Field Code	Field Disc Type Year	Field Name	County Name	State Sub	Co Code	Field Code	Field Disc Type Year
ANG	SEWARD	KS	175	018268	ON 1961	ASHBURN NORTH	WABAUNSEE	KS	197	007280	O 1983
ANG NORTH	SEWARD	KS	175	018299	ON 1962	ASHBURN SOUTH	WABAUNSEE	KS	197	008862	O 1985
ANG NW	SEWARD	KS	175	014881	O 1994	ASHLAND	CLARK	KS	025	027770	ON 1951
ANGELL	MEADE	KS	119	018547	ON 1956	ASHLAND EAST	CLARK	KS	025	004342	ONA 1983
ANGELL SE	MEADE	KS	119	007696	N 1984	ASHLAND NE	CLARK	KS	025	014085	O 1992
ANGELL SOUTH	MEADE	KS	119	007278	ON 1982	ASHLAND NORTH	CLARK	KS	025	027801	N 2001
ANGMAN	SEWARD	KS	175	011900	ON 1988	ASHLAND SW	CLARK	KS	025	004154	O 1982
ANGMAN SOUTH	SEWARD	KS	175	014181	ON 1992	ASHLOCK	GREENWOOD	KS	073	028018	O 1969
ANGOLA	LABETTE	KS	099	018764	ON 1944	ASHTON	SUMNER	KS	191	028142	O 1954
ANITA	GRAHAM	KS	065	018888	O 1988	ASHTON EAST	SUMNER	KS	191	028173	O 1954
ANNA	PAWNEE	KS	145	019105	ON 1970	ASHTON NORTH	SUMNER	KS	191	004658	O 1983
ANNABELLE	WOODSON	KS	207	019229	O 1956	ASHTON NW	SUMNER	KS	191	028204	O 1960
ANNAMAE	COMANCHE	KS	033	019260	ON 1969	ASHTON SE	SUMNER	KS	191	028235	ON 1965
ANNAMAE NORTH	COMANCHE	KS	033	010256	N 2000	ASHTON SOUTH	SUMNER	KS	191	010662	O 1986
ANNAMAE SW	COMANCHE	KS	033	016062	N 2000	ASHTON SW	SUMNER	KS	191	028266	O 1954
ANNELLY	HARVEY	KS	079	019384	O 1962	ASMUSSON	BUTLER	KS	015	028359	O 1957
ANNELLY EAST	HARVEY	KS	079	019415	O 1968	ASTLE	RENO	KS	155	028860	ON 1976
ANNELLY NORTH	HARVEY	KS	079	019446	O 1967	ATHERTON	RUSSELL	KS	167	029196	O 1935
ANNELLY SOUTH	HARVEY	KS	079	019477	O 1968	ATHERTON NORTH	RUSSELL	KS	167	029227	O 1939
ANNELLY WEST	HARVEY	KS	079	019508	O 1965	ATHERTON SOUTH	RUSSELL	KS	167	007704	O 1939
ANNESS	SUMNER	KS	191	019539	O 1937	ATHERTON WEST	RUSSELL	KS	167	029258	O 1945
ANNESS SOUTH	SUMNER	KS	191	009010	O 1985	ATKINS	HASKELL	KS	081	029351	O 2001
ANNESS WEST	SUMNER	KS	191	019545	O 1978	ATKINS SW	HASKELL	KS	081	016770	O 2001
ANNON	ROOKS	KS	163	019601	O 1951	ATLANTA	COWLEY	KS	035	029506	O 1958
ANNON SOUTH	ROOKS	KS	163	019632	O 1956	ATLANTUS	GOVE	KS	063	029692	O 1971
ANNUSCHAT	GREENWOOD	KS	073	011047	O 1985	ATLANTUS NW	GOVE	KS	063	029699	O 1978
ANSON	SUMNER	KS	191	019787	O 1928	ATLANTUS SOUTH	GOVE	KS	063	013181	O 1989
ANSON SE	SUMNER	KS	191	019849	O 1958	ATLANTUS SW	GOVE	KS	063	008425	O 1984
ANSON SOUTH	SUMNER	KS	191	019880	O 1957	ATLANTUS WEST	GOVE	KS	063	008426	O 1984
ANTELOPE	MARION	KS	115	020097	O 1926	ATSFER	PRATT	KS	151	009071	O 1985
ANTELOPE CREEK	CLARK	KS	025	020100	N 1985	ATTEBERY	SUMNER	KS	191	029909	O 1960
ANTELOPE EAST	MARION	KS	115	020128	N 1958	ATTICA	HARPER	KS	077	029940	ON 1958
ANTELOPE NORTH	MARION	KS	115	020252	O 1948	ATWOOD	RAWLINS	KS	153	030002	O 1972
ANTELOPE SE	MARION	KS	115	020376	O 1956	ATWOOD NORTH	RAWLINS	KS	153	030095	O 1974
ANTELOPE SOUTH	MARION	KS	115	020438	O 1956	ATYEO	CHASE	KS	017	007705	O 1923
ANTHONY	HARPER	KS	077	020562	ONA 1954	ATYEO	GREENWOOD	KS	073	007705	O 1923
ANTON	BARTON	KS	009	021244	O 1950	ATYEO	LYON	KS	111	007705	O 1923
ANTONE	PAWNEE	KS	145	021430	O 1964	ATYEO-PIXLEE	CHASE	KS	017	030281	O 1923
ANTONINO	ELLIS	KS	051	021461	O 1947	ATYEO-PIXLEE	GREENWOOD	KS	073	030281	O 1923
ANTONINO (OLD)	ELLIS	KS	051	001965	O 1936	ATYEO-PIXLEE	LYON	KS	111	030281	O 1923
ANTONINO NE	ELLIS	KS	051	003029	O 1982	AUFDEMBERGE	LEAVENWORTH	KS	103	010269	ON 1986
ANTONINO SOUTH	ELLIS	KS	051	021492	O 1962	AUGUSTA	BUTLER	KS	015	030591	ON 1906
ANTONINO SW	ELLIS	KS	051	021523	O 1966	AUGUSTA EAST	BUTLER	KS	015	007528	O 1982
ANTONINO TOWNSITE	ELLIS	KS	051	021554	O 1949	AUGUSTA NORTH	BUTLER	KS	015	030622	O 1914
ANTONINO TOWNSITE EAST	ELLIS	KS	051	004654	O 1952	AVILLA	COMANCHE	KS	033	014428	N 1993
ANTONINO TOWNSITE WEST	ELLIS	KS	051	021585	O 1966	AVON	COFFEY	KS	031	032172	O 1973
ANTRIM	BARBER	KS	007	021616	ON 1969	AXELSON	ROOKS	KS	163	032335	O 1984
ANTRIM SOUTH	BARBER	KS	007	004994	ON 1983	AXMAN	BARTON	KS	009	032397	ON 1949
APPLE VALLEY	LEAVENWORTH	KS	103	007699	ON 1984	AXMAN NE	BARTON	KS	009	032428	O 1965
APPLETON	CLARK	KS	025	007479	O 1984	AYE	GEARY	KS	061	032490	O 1965
APPLETON NW	CLARK	KS	025	007700	OA 1984	B L M	GREELEY	KS	071	010884	N 1987
APPLING	HARVEY	KS	079	022523	O 1963	B N T	GOVE	KS	063	033878	O 1977
ARAPAHOEKAN	WALLACE	KS	199	011646	OA 1987	B N T WEST	LOGAN	KS	109	009074	O 1985
ARBOR	RAWLINS	KS	153	023058	O 1959	BABCOCK	RICE	KS	159	034204	O 1964
ARBUCKLE	ELK	KS	049	023089	O 1920	BABCOCK SOUTH	RICE	KS	159	034235	O 1964
ARCHER	SEWARD	KS	175	023399	ONA 1969	BACHMAN	RUSSELL	KS	167	034266	O 1977
ARCHER WEST	SEWARD	KS	175	007701	ON 1982	BACHMAN SW	RUSSELL	KS	167	007707	O 1984
ARCHER WEST	STEVENS	KS	189	007701	O 2001	BACHOFER	SALINE	KS	169	034359	ON 1951
ARDREY	CLARK	KS	025	023905	O 1976	BACHOFER SE	SALINE	KS	169	034390	O 1962
ARDREY WEST	CLARK	KS	025	023915	O 1977	BACON	RENO	KS	155	034483	O 1953
ARGO	COWLEY	KS	035	024081	O 1966	BACON WEST	RENO	KS	155	013657	O 1985
ARK	GRAHAM	KS	065	009673	O 1979	BADGER CREEK	SUMNER	KS	191	034545	O 1958
ARK RIVER	FORD	KS	057	014183	O 1992	BADGER HILL	EDWARDS	KS	047	034638	O 1968
ARK RIVER NORTH	FORD	KS	057	017744	O 1995	BADGER HILL	PAWNEE	KS	145	034638	O 1968
ARKALON	SEWARD	KS	175	024298	ON 1960	BADGER HILL EAST	PAWNEE	KS	145	012107	ON 1988
ARKALON EAST	SEWARD	KS	175	024329	N 1960	BADGER HILL NW	PAWNEE	KS	145	001979	O 1979
ARKALON NE	SEWARD	KS	175	008030	N 1984	BAHR	BARTON	KS	009	035227	ON 1943
ARKALON NORTH	SEWARD	KS	175	001971	ON 1980	BAILEY	BARTON	KS	009	035289	ON 1956
ARKALON NW	SEWARD	KS	175	009012	ON 1985	BAIRD	COWLEY	KS	035	035661	O 1939
ARKALON WEST	SEWARD	KS	175	024360	ON 1963	BAIRD EAST	COWLEY	KS	035	035692	O 1940
ARKANSAS CITY GAS AREA	COWLEY	KS	035	024453	ON 1906	BAKER	ELLIS	KS	051	035847	O 1966
ARKANSAS CITY SW	COWLEY	KS	035	024484	O 1954	BAKER CANYON	COMANCHE	KS	033	017916	O 2004
ARKANSAS CITY WEST	COWLEY	KS	035	024515	O 1952	BALDWIN	DOUGLAS	KS	045	036064	O 1921
ARLEDO	RENO	KS	155	012454	ON 1988	BALDWIN	FRANKLIN	KS	059	036064	O 1921
ARLIE	COMANCHE	KS	033	026069	O 2000	BALLARD	BUTLER	KS	015	036746	O 1960
ARLIE NE	COMANCHE	KS	033	017000	N 2001	BALTA	RUSSELL	KS	167	007709	O 1935
ARLIE SW	COMANCHE	KS	033	017297	O 2003	BALTA NORTH	RUSSELL	KS	167	007711	O 1935
ARLINGTON	RENO	KS	155	024639	ON 1964	BALZER	HARVEY	KS	079	037211	O 1968
ARLINGTON SOUTH	RENO	KS	155	024732	OA 1993	BALZER EAST	HARVEY	KS	079	037215	O 1977
ARLINGTON SW	RENO	KS	155	024753	N 1980	BAMBERGER	HODGEMAN	KS	083	037230	O 1975
ARLINGTON TOWNSITE	RENO	KS	155	014084	O 1992	BAMBERGER SE	HODGEMAN	KS	083	009013	O 1985
ARLINGTON TOWNSITE SOUTH	RENO	KS	155	014184	OA 1992	BANKERS LIFE	JEFFERSON	KS	087	037738	ON 1941
ARMBRISTER	ROOKS	KS	163	024825	O 1971	BANKERS LIFE	LEAVENWORTH	KS	103	037738	ON 1941
ARMBRISTER EAST	ROOKS	KS	163	017298	O 2003	BANNER	HARPER	KS	077	037986	O 1954
ARMSTRONG	HODGEMAN	KS	083	025042	O 1963	BANNER SOUTH	HARPER	KS	077	038172	O 1956
ARMSTRONG NORTH	HODGEMAN	KS	083	009674	O 1981	BANNISTER	RUSH	KS	165	038234	O 1994
ARMSTRONG SOUTH	HODGEMAN	KS	083	025104	O 1982	BANZET	LABETTE	KS	099	038296	ON 1944
ARMSTRONG SW	HODGEMAN	KS	083	013180	O 1989	BAPTIST	PRATT	KS	151	004665	N 1983
ARNOLD	NESS	KS	135	025724	O 1944	BAPTIST SOUTH	PRATT	KS	151	007481	ONA 1984
ARNOLD EAST	NESS	KS	135	025795	O 1974	BAR	STAFFORD	KS	185	038327	O 1982
ARNOLD NORTH	NESS	KS	135	025848	O 1961	BARBER FARMS	STANTON	KS	187	016409	N 1998
ARNOLD NW	NESS	KS	135	025879	O 1970	BARBY	CLARK	KS	025	014429	N 1993
ARNOLD SOUTH	NESS	KS	135	025901	O 1973	BARE	BUTLER	KS	015	039102	O 1916
ARNOLD SW	NESS	KS	135	025910	O 1961	BARNES	PRATT	KS	151	039536	ON 1951
ARNOLD WEST	NESS	KS	135	025984	O 1972	BARNES NW	PRATT	KS	151	039598	O 1984
ARPIN	ROOKS	KS	163	026251	O 1957	BARNES SW	PRATT	KS	151	039660	O 1967
ARPIN EAST	ROOKS	KS	163	026282	O 1958	BARRAGREE	MEADE	KS	119	040378	N 1959
ARPIN SOUTH	ROOKS	KS	163	026313	O 1957	BARRAGREE NORTH	MEADE	KS	119	017336	N 2003
ARPIN SW	ROOKS	KS	163	026330	O 1976	BARRETT	BARTON	KS	009	040497	O 1943
ARROYO	STANTON	KS	187	026592	OA 1990	BARRICK	HODGEMAN	KS	083	016596	N 2000
ARROYO NE	STANTON	KS	187	015844	ON 1993	BARRICKLOW	NESS	KS	135	040725	O 1974
ARROYO NW	STANTON	KS	187	017383	N 2003	BARRICKLOW EAST	NESS	KS	135	017838	N 2002
ARROYO SE	STANTON	KS	187	016595	ON 2000	BARRICKLOW NW	NESS	KS	135	040735	O 1975
ARTESIAN VALLEY	KINGMAN	KS	095	026871	O 1952	BARROWS	GRAHAM	KS	065	007529	O 1984
ARTZ	PHILLIPS	KS	147	027026	O 1951	BARRY	ROOKS	KS	163	040838	O 1942
ASH CREEK	BARTON	KS	009	027150	ON 1947	BARRY EAST	ROOKS	KS	163	040869	O 1947
ASH CREEK	PAWNEE	KS	145	027150	ON 1947	BARRY SE	ROOKS	KS	163	040900	O 1946
ASH CREEK SOUTH	PAWNEE	KS	145	027181	O 1947	BARRY WEST	ROOKS	KS	163	040931	O 1948
ASH CREEK SW	PAWNEE	KS	145	027212	O 1947	BARSTOW	KIOWA	KS	097	040962	ON 1972
ASH GROVE	DICKINSON	KS	041	027243	O 1954	BARTELL	MARION	KS	115	041086	O 1961
ASH GROVE WEST	SALINE	KS	169	027274	O 1959	BARTEN	DICKINSON	KS	041	008030	O 1984
ASHBURN	WABAUNSEE	KS	197	027367	O 1958	BARTHLOMEW	KINGMAN	KS	095	041334	ON 1946
ASHBURN EAST	WABAUNSEE	KS	197	013991	O 1991	BARTHLOMEW	SEDGWICK	KS	173	041334	ON 1946

Field Name	County Name	State Sub	Co Code	Field Code	Field Disc Type	Year	Field Name	County Name	State Sub	Co Code	Field Code	Field Disc Type	Year
BARTHOLEMEW NE	SEDGWICK	KS	173	007530	ON	1984	BEE CREEK	CHAUTAUQUA	KS	019	051464	N	2003
BARTHOLEMEW NORTH	SEDGWICK	KS	173	007531	O	1949	BEECHING	ELLIS	KS	051	051805	O	1943
BARTHOLOW	BARBER	KS	007	041365	N	1983	BEECHING NW	ELLIS	KS	051	001983	O	1979
BARTLETT	LABELLE	KS	099	041489	O	1944	BEECHING SOUTH	RUSH	KS	165	007283	O	1983
BARTOS	ROOKS	KS	163	041799	O	1952	BEECHING WEST	ELLIS	KS	051	051820	O	1944
BART-STAFF	BARTON	KS	009	041024	O	1951	BEESELY	GOVE	KS	063	052000	O	1972
BART-STAFF	STAFFORD	KS	185	041024	ON	1951	BEESELY SE	GOVE	KS	063	052007	O	1972
BARTUNEK	ELLSWORTH	KS	053	041861	ON	1969	BEESON	RAWLINS	KS	153	052022	O	1962
BASGALL	RUSH	KS	165	042016	ON	1960	BEHRENS	BARTON	KS	009	052394	ON	1945
BASGALL (NEW)	RUSH	KS	165	042047	O	1968	BEHRENS NE	BARTON	KS	009	052425	ON	1955
BASGALL WEST	RUSH	KS	165	042078	ON	1962	BEISEL	RUSSELL	KS	167	052518	ON	1944
BASGALL WEST (NEW)	ELLIS	KS	051	042082	O	1971	BEISNER	OSBORNE	KS	141	001985	O	1980
BASGALL WEST (NEW)	RUSH	KS	165	042082	O	1971	BELATED	LANE	KS	101	011328	O	1987
BASIL	KINGMAN	KS	095	042109	ON	1952	BELCHER	COMANCHE	KS	033	052611	ON	1977
BASIL NE	KINGMAN	KS	095	042140	O	1960	BELCHER SE	COMANCHE	KS	033	010285	N	1984
BASINGER	TREGO	KS	195	011057	O	1987	BELCHER SW	COMANCHE	KS	033	008436	N	1985
BASS	GRAHAM	KS	065	042450	O	1950	BELL	RICE	KS	159	053169	ON	1952
BASS NW	GRAHAM	KS	065	017249	O	1950	BELL EAST	RICE	KS	159	053317	ON	1977
BASS SW	GRAHAM	KS	065	017250	O	1952	BELL NW	RICE	KS	159	007716	ON	1982
BASSETT	ROOKS	KS	163	042512	O	1951	BELL SE	RICE	KS	159	001986	O	1979
BASSETT SW	ROOKS	KS	163	042543	O	1952	BELL WEST	RICE	KS	159	053417	O	1966
BASTIN	THOMAS	KS	193	042698	O	1968	BELLAR	ELK	KS	049	003792	O	1982
BATCHMAN	BARTON	KS	009	042853	O	1950	BELLE PLAINE	SUMNER	KS	191	053665	O	1965
BATCHMAN SW	BARTON	KS	009	008433	O	1985	BELLE PLAINE SOUTH	SUMNER	KS	191	006745	O	1984
BATEHAN	CLAY	KS	027	042872	O	1974	BELLE PRAIRIE	RUSH	KS	165	053696	O	1990
BATES	SUMNER	KS	191	043039	ON	1966	BELLE PRAIRIE SE	RUSH	KS	165	014525	O	1993
BATES SW	SUMNER	KS	191	011058	O	1987	BELLEFONT	FORD	KS	057	001987	O	1980
BATESVILLE	WOODSON	KS	207	043256	O	1939	BELLEFONT SOUTH	FORD	KS	057	012689	O	1989
BATESVILLE NE	WOODSON	KS	207	043287	O	1983	BELLESPRIT	NESS	KS	135	053944	O	1968
BATESVILLE SOUTH	WOODSON	KS	207	043318	O	1984	BELLESPRIT EAST	NESS	KS	135	008867	O	1985
BATESVILLE SW	WOODSON	KS	207	043349	O	1950	BELLESPRIT SOUTH	NESS	KS	135	053948	O	1975
BATMAN	STAFFORD	KS	185	043411	O	1968	BELLMAN	SUMNER	KS	191	054130	O	1945
BATTLE HILL	MCPHERSON	KS	113	043690	OA	1945	BELLMAN NORTH	SUMNER	KS	191	004299	O	1983
BATTLE HILL NORTH	MCPHERSON	KS	113	043721	O	1948	BELLMAN WEST	SUMNER	KS	191	054161	O	1957
BATTMEN	NESS	KS	135	014680	O	1994	BELMONT	ROOKS	KS	163	054626	O	1949
BAUER	HARPER	KS	077	043814	O	1966	BELMONT CENTER	KINGMAN	KS	095	054657	ONA	1964
BAUER SE	HARPER	KS	077	001980	O	1975	BELMONT CENTER NW	KINGMAN	KS	095	054666	ON	1977
BAUER SOUTH	HARPER	KS	077	043907	O	1955	BELMONT CENTER WEST	KINGMAN	KS	095	008868	N	1981
BAUM	ROOKS	KS	163	044031	O	1942	BELPRE	EDWARDS	KS	047	054781	N	1943
BAUMAN	PRATT	KS	151	013958	ON	1990	BELPRE SW	EDWARDS	KS	047	054812	ON	1962
BAUMAN	STAFFORD	KS	185	013958	ON	1990	BELSLEY	SUMNER	KS	191	054936	O	1960
BAUMAN NORTH	STAFFORD	KS	185	013659	OA	1990	BELVIDERE	KIOWA	KS	097	055029	O	1962
BAUMEN	PRATT	KS	151	013458	O	1990	BEMIS SOUTH	ELLIS	KS	051	055184	O	1938
BAUMEN	STAFFORD	KS	185	013458	O	1990	BEMIS-SHUTTS	ELLIS	KS	051	055153	ON	1928
BAUMGARTEN	ROOKS	KS	163	044155	O	1950	BEMIS-SHUTTS	ROOKS	KS	163	055153	ON	1928
BAUMGARTEN NE	ROOKS	KS	163	044186	O	1952	BEMIS-SHUTTS WEST	ELLIS	KS	051	009014	O	1940
BAUMRUCKER	ELLIS	KS	051	005674	O	1982	BEN	NESS	KS	135	055242	O	1974
BAUSINGER	BUTLER	KS	015	044248	O	1929	BEN	PAWNEE	KS	145	055242	O	1974
BAXTER	RUSSELL	KS	167	044279	O	1964	BEND	BARTON	KS	009	055587	O	1961
BAXTER EAST	RUSSELL	KS	167	008039	O	1984	BEND WEST	BARTON	KS	009	003008	O	1983
BAYARD	ALLEN	KS	001	044992	O	1944	BENEDICT	WILSON	KS	205	055680	ON	1900
BAYER	STAFFORD	KS	185	045023	O	1951	BENFER	BUTLER	KS	015	055773	O	1963
BAYER EAST	STAFFORD	KS	185	008865	O	1985	BENSON	PAWNEE	KS	145	056362	ON	1945
BAYER WEST	STAFFORD	KS	185	045054	O	1965	BENSON	RUSSELL	KS	167	056362	O	1936
BAZAAR	CHASE	KS	017	047751	O	1951	BENSON NE	PAWNEE	KS	145	056410	O	1976
BAZINE	NESS	KS	135	047844	O	1963	BENSON NORTH	PAWNEE	KS	145	056424	O	1984
BAZINE EAST	NESS	KS	135	014524	O	1993	BENSON SE	PAWNEE	KS	145	056455	O	1947
BAZINE SE	NESS	KS	135	047875	O	1966	BENSON SOUTH	PAWNEE	KS	145	056486	O	1952
BEA WOLF	DECATUR	KS	039	007534	O	1982	BENTLEY	SEDGWICK	KS	173	056517	O	1934
BEACH	FINNEY	KS	055	048116	O	1979	BENTON	BUTLER	KS	015	056548	O	1929
BEAGLE	LINN	KS	107	048271	O	1920	BEOUGHNER	GOVE	KS	063	056889	O	1952
BEAGLE	MIAMI	KS	121	048271	O	1920	BEOUGHNER NE	GOVE	KS	063	008983	O	1985
BEAHM	NESS	KS	135	048284	O	1978	BEOUGHNER SE	GOVE	KS	063	056897	O	1978
BEALS	COMANCHE	KS	033	048426	ON	1955	BERAN	BARTON	KS	009	056920	O	1962
BEALS EAST	COMANCHE	KS	033	014146	ONA	1992	BERARDO	THOMAS	KS	193	056935	O	1978
BEAN	COMANCHE	KS	033	048550	ON	1999	BERARDO SW	THOMAS	KS	193	013188	O	1989
BEAR & BULL	JOHNSON	KS	091	010283	O	1985	BERG	HARPER	KS	077	057168	O	1954
BEAR CREEK	BARBER	KS	007	048643	O	1942	BERGKAMP	COWLEY	KS	035	057230	O	1952
BEARCAT	GOVE	KS	063	048922	O	1983	BERGKAMP NW	COWLEY	KS	035	057261	O	1952
BEARCAT NORTH	GOVE	KS	063	013186	O	1989	BERGLING	RAWLINS	KS	153	007719	O	1982
BEARCAT SW	GOVE	KS	063	008866	O	1985	BERGTAL	BARTON	KS	009	057323	N	1941
BEARCAT WEST	GOVE	KS	063	004669	O	1983	BERGTAL SOUTH	BARTON	KS	009	057354	O	1952
BEARCUB	GOVE	KS	063	009680	O	1985	BERLAND	ROOKS	KS	163	057416	O	1948
BEARDSLEY	NESS	KS	135	049123	O	1978	BERLAND EAST	ROOKS	KS	163	057447	O	1953
BEATIE	SUMNER	KS	191	049263	O	1956	BERLAND NE	ROOKS	KS	163	057478	O	1949
BEAUCHAMP	STANTON	KS	187	049294	ONA	1959	BERLAND NORTH	ROOKS	KS	163	057509	O	1950
BEAUCHAMP EAST	STANTON	KS	187	049325	ON	1959	BERLAND NW	ROOKS	KS	163	057540	O	1951
BEAUCHAMP NE	STANTON	KS	187	000100	O	1985	BERLAND SE	ROOKS	KS	163	057571	O	1953
BEAUCHAMP NORTH	STANTON	KS	187	007005	OA	1984	BERLAND SOUTH	ROOKS	KS	163	057602	O	1951
BEAUCHAMP NW	STANTON	KS	187	007482	O	1984	BERLAND SW	ROOKS	KS	163	057633	O	1950
BEAUCHAMP SW	MORTON	KS	129	008435	ON	1984	BERLIN	CHAUTAUQUA	KS	019	057664	O	1930
BEAUCHAMP SW	STANTON	KS	187	008435	ON	1984	BERMOS	RAWLINS	KS	153	007720	O	1982
BEAUMONT	GREENWOOD	KS	073	049418	O	1919	BERMOS NORTH	RAWLINS	KS	153	015859	O	1997
BEAUMONT NORTH	GREENWOOD	KS	073	049449	O	1926	BERNARD	BARTON	KS	009	057726	O	1950
BEAUMONT NW	BUTLER	KS	015	011059	O	1985	BERNARD BRANCH	GREENWOOD	KS	073	057757	O	1965
BEAUMONT SOUTH	GREENWOOD	KS	073	049480	O	1935	BERNARD BRANCH WEST	GREENWOOD	KS	073	057788	O	1968
BEAUMONT SOUTH (NEW)	GREENWOOD	KS	073	049511	O	1969	BERNDSEN	BUTLER	KS	015	057912	O	1958
BEAUMONT SW	BUTLER	KS	015	014431	O	1993	BERNICE	NESS	KS	135	057974	O	1969
BEAUMONT WEST	BUTLER	KS	015	049542	O	1987	BERNSTORF	COWLEY	KS	035	058129	O	1958
BEAUTY	MARION	KS	115	049635	O	1956	BERNSTORF NE	COWLEY	KS	035	058160	O	1968
BEAVER	BARTON	KS	009	049666	O	1934	BERRICK	RUSSELL	KS	167	011908	O	1936
BEAVER BUTTE	LOGAN	KS	109	004345	O	1983	BERRYMAN	MORTON	KS	129	058284	ON	1959
BEAVER CREEK	RAWLINS	KS	153	049790	O	1993	BERRYMAN SE	MORTON	KS	129	000925	ON	1980
BEAVER CREEK NE	RAWLINS	KS	153	049821	O	1998	BERSCHMIDT	PAWNEE	KS	145	058346	ON	1970
BEAVER CREEK SOUTH	RAWLINS	KS	153	049883	O	1983	BERTHOLF	KINGMAN	KS	095	058439	O	1955
BEAVER NORTH	BARTON	KS	009	050038	O	1937	BESHORE	KINGMAN	KS	095	058563	ON	1963
BEAVER NORTH	RUSSELL	KS	167	050038	O	1937	BESTHORN	STAFFORD	KS	185	058785	O	1956
BEAVER NW	BARTON	KS	009	050069	O	1942	BESTHORN SW	STAFFORD	KS	185	058791	O	1972
BEAVER SOUTH	BARTON	KS	009	050224	O	1945	BETHEL	WYANDOTTE	KS	209	058997	N	1930
BEAVER SW	BARTON	KS	007	018494	O	2006	BETT	RUSSELL	KS	167	007535	O	1936
BECK	RENO	KS	155	050720	O	1955	BETZ	NESS	KS	135	059617	O	1964
BECK EAST	RENO	KS	155	015479	O	1996	BETZ EAST	NESS	KS	135	008050	O	1984
BECK WEST	RENO	KS	155	050751	O	1965	BETZ SE	NESS	KS	135	009685	O	1981
BECKER	ELLSWORTH	KS	053	050813	O	1935	BETZ SW	NESS	KS	135	059630	O	1976
BECKLEY	SCOTT	KS	171	050906	O	1971	BETZ WEST	NESS	KS	135	059648	O	1968
BECKLEY EAST	SCOTT	KS	171	013187	O	1989	BETZER	KIOWA	KS	097	059679	O	1955
BECKLEY NORTH	SCOTT	KS	171	015845									

KANSAS

Field Name	County Name	State Sub	Co Code	Field Code	Field Disc Type	Year	Field Name	County Name	State Sub	Co Code	Field Code	Field Disc Type	Year
BICKEL	KINGMAN	KS	095	060447	O	1962	BLUNK	BARBER	KS	007	076521	ON	1956
BIDDLE	COWLEY	KS	035	060571	O	1921	BLUNK SOUTH	BARBER	KS	007	076552	N	1956
BIDDLE EAST	COWLEY	KS	035	009686	O	1981	BOEHM	MORTON	KS	129	077715	ON	1951
BIDDLE NW	COWLEY	KS	035	060602	O	1956	BOGER	BARTON	KS	009	077746	O	1967
BIDDLE NW (NEW)	COWLEY	KS	035	060633	O	1965	BOGGS	BARBER	KS	007	077777	ON	1946
BIDDLE WEST	COWLEY	KS	035	007287	O	1932	BOGGS SOUTH	BARBER	KS	007	077808	O	1946
BIEBERLE	BARTON	KS	009	060664	O	1952	BOGGS SW	BARBER	KS	007	077839	ON	1955
BIELMAN	ELLIS	KS	051	060757	O	1952	BOGLE	KINGMAN	KS	095	011071	O	1985
BIELMAN SOUTH	ELLIS	KS	051	004684	O	1983	BOGNER	COWLEY	KS	035	078056	O	1952
BIG BASIN	CLARK	KS	025	016850	ON	2001	BOLACK	COWLEY	KS	035	078552	O	1961
BIG BEND	SEWARD	KS	175	060943	O	1994	BOLACK EAST	COWLEY	KS	035	078558	O	1973
BIG BOW	GRANT	KS	067	013190	O	1989	BOLES	STEVENS	KS	189	008057	ON	1984
BIG BOW	STANTON	KS	187	013190	O	1989	BOLING SW	LEAVENWORTH	KS	103	012914	N	1989
BIG BOW TOWNSHIP	STANTON	KS	187	017012	N	2001	BOLINGER	KINGMAN	KS	095	078862	O	1957
BIG BOW WEST	STANTON	KS	187	014433	O	1993	BOLLIG	GRAHAM	KS	065	078986	O	1963
BIG CREEK	ELLIS	KS	051	061408	O	1967	BOLLIG WEST	GRAHAM	KS	065	006266	O	1984
BIG CREEK	RUSSELL	KS	167	061408	O	1934	BOLLINGER	KINGMAN	KS	095	079017	O	1957
BIG CREEK SOUTH	RUSSELL	KS	167	061470	O	1941	BOMBER RANGE	PRATT	KS	151	009017	OA	1981
BIG SAND CREEK	CLARK	KS	025	005032	ON	1983	BOMBER RANGE EAST	PRATT	KS	151	007544	O	1984
BIG SANDY	WOODSON	KS	207	063516	ON	1926	BOMHOLDT	RICE	KS	159	079451	O	1982
BIG THUNDER	ELLIS	KS	051	014086	O	1992	BONACCORD	DICKINSON	KS	041	079606	O	1943
BIG THUNDER WEST	ELLIS	KS	051	014087	O	1992	BONACCORD NE	DICKINSON	KS	041	079637	O	1956
BIG TIMBER	RUSH	KS	165	063671	O	1952	BONAVILLE	MCPHERSON	KS	113	079730	O	1949
BIG TIMBER NW	RUSH	KS	165	004074	O	1983	BOND	MEADE	KS	119	079761	ON	1954
BIG TIMBER SW	RUSH	KS	165	007537	O	1984	BONDURANT	NESS	KS	135	079854	O	1964
BIG VALLEY	ELLIS	KS	051	063748	O	1972	BONDURANT NORTH	NESS	KS	135	003970	O	1983
BIN	TREGO	KS	195	064942	O	1958	BONDURANT WEST	NESS	KS	135	004694	O	1983
BIN EAST	TREGO	KS	195	005675	O	1982	BONHAM	STAFFORD	KS	185	080040	O	1938
BIN SOUTH	TREGO	KS	195	064947	O	1977	BONHAM SW	STAFFORD	KS	185	004301	O	1982
BIN SW	TREGO	KS	195	008438	O	1984	BONITA STATION	JOHNSON	KS	091	005044	O	1983
BINDER	ELLIS	KS	051	007539	O	1982	BONJOUR	KINGMAN	KS	095	080133	ON	1966
BINDER NORTH	ELLIS	KS	051	008439	O	1984	BONNER SPRINGS	JOHNSON	KS	091	080226	N	1904
BINDLEY	HODGEMAN	KS	083	064979	O	1972	BONNER SPRINGS	WYANDOTTE	KS	209	080226	N	1904
BINDLEY EAST	HODGEMAN	KS	083	064985	O	1972	BOOKSTORE	STAFFORD	KS	185	007545	N	1984
BINGHAM	RICE	KS	159	065097	O	1952	BOOMHOWER	LANE	KS	101	010296	O	1986
BIRD	BARTON	KS	009	065376	O	1940	BOOMHOWER NORTH	LANE	KS	101	016719	O	1991
BIRD	COMANCHE	KS	033	065376	O	1969	BOONE	SHERIDAN	KS	179	004697	O	1988
BIRD EAST	COMANCHE	KS	033	003799	ON	1981	BOOR	BARTON	KS	009	081342	O	1967
BIRD NE	COMANCHE	KS	033	000282	N	1998	BOOR SW	BARTON	KS	009	008870	O	1985
BIRD NORTH	COMANCHE	KS	033	014320	N	1992	BOOS	ELLIS	KS	051	081373	O	1956
BIRD RANCH	WOODSON	KS	207	006746	N	1984	BOOTH	KIOWA	KS	097	081466	O	1958
BIRD SOUTH	COMANCHE	KS	033	065580	ON	1980	BORCHERS	MEADE	KS	119	081621	ON	1937
BIRDIE	STAFFORD	KS	185	065584	O	1977	BORCHERS EAST	MEADE	KS	119	081676	ON	2001
BIRDIE NE	STAFFORD	KS	185	007288	O	1983	BORCHERS NORTH	MEADE	KS	119	081683	N	1959
BIRKBECK	COFFEY	KS	031	065170	O	1976	BORCHERS NW	MEADE	KS	119	081714	ON	1954
BIRNEY	FORD	KS	057	065965	O	1971	BORCHERS-BESSMER	MEADE	KS	119	081652	N	1937
BIRZER	BARTON	KS	009	066058	O	1967	BORDEWICK	EDWARDS	KS	047	081900	N	1963
BIRZER NW	BARTON	KS	009	066065	O	1975	BORDEWICK EAST	EDWARDS	KS	047	081931	ON	1964
BIRZER WEST	BARTON	KS	009	066700	O	1976	BORDEWICK NE	EDWARDS	KS	047	000945	ON	1978
BISAGNO	NESS	KS	135	014632	O	1993	BORDEWICK SW	EDWARDS	KS	047	081962	ON	1968
BISCUIT HILL	MARION	KS	115	066089	O	1952	BORELL	LANE	KS	101	008871	O	1985
BISON	RUSH	KS	165	066430	O	1928	BORNHOLDT	MCPHERSON	KS	113	082117	O	1937
BISON BLUFFS	LANE	KS	101	017583	O	2003	BORNHOLDT	RICE	KS	159	082117	O	1937
BISON BLUFFS SW	LANE	KS	101	017705	O	2004	BORROUM	CHAUTAUQUA	KS	019	082427	O	1928
BISON CLIFF	LANE	KS	101	017704	O	2003	BORTH	MORTON	KS	129	082458	O	1965
BISSELL POINT	BARTON	KS	009	066678	O	1954	BORTH WEST	MORTON	KS	129	082489	O	1966
BISSELL POINT SOUTH	BARTON	KS	009	066709	O	1956	BORTZ	KINGMAN	KS	095	007743	ON	1982
BITIKOFER	MCPHERSON	KS	113	066957	OA	1940	BORTZ	PRATT	KS	151	007743	ON	1982
BITIKOFER NORTH	MCPHERSON	KS	113	066988	ON	1946	BORTZ NORTH	PRATT	KS	151	009376	ON	1985
BITIKOFER NORTH	MARION	KS	115	066988	ON	1946	BOSCH	MORRIS	KS	127	082509	O	1973
BITTER CREEK	SUMNER	KS	191	067019	ON	1953	BOTTOMS	BARTON	KS	009	082892	O	1958
BLACK	MIAMI	KS	121	067562	O	1944	BOUSE	HARPER	KS	077	009695	N	1981
BLACK CLOUD	STAFFORD	KS	185	068089	O	1949	BOW	PAWNEE	KS	145	083760	ON	1958
BLACK CLOUD(NEW)	STAFFORD	KS	185	068120	O	1970	BOW CREEK	PHILLIPS	KS	147	083822	O	1939
BLACK WOLF	ELLSWORTH	KS	053	068678	O	1969	BOW CREEK NE	PHILLIPS	KS	147	083828	O	1978
BLACK WOLF NE	ELLSWORTH	KS	053	068690	O	1976	BOW CREEK NORTH	PHILLIPS	KS	147	083832	O	1974
BLACKHALL	RICE	KS	159	069050	O	1966	BOW NORTH	PAWNEE	KS	145	010046	O	1985
BLACKMUR	MARION	KS	115	069422	O	1957	BOWLBY	ELLIS	KS	051	084349	O	1964
BLACKWELL	GREENWOOD	KS	073	069608	O	1925	BOWLBY NORTH	ELLIS	KS	051	084380	O	1966
BLANKENSHIP	BUTLER	KS	015	071096	O	1921	BOWMAN	RICE	KS	159	084628	O	1941
BLANKENSHIP	GREENWOOD	KS	073	071096	O	1921	BOWMAN NORTH	RICE	KS	159	084659	O	1948
BLARICUM	CLARK	KS	025	012912	N	1989	BOX	COWLEY	KS	035	084845	O	1948
BLAZIER	GRAHAM	KS	065	071282	O	1955	BOX NORTH	COWLEY	KS	035	084969	O	1984
BLAZIER NE	GRAHAM	KS	065	007540	O	1982	BOX RANCH	COMANCHE	KS	033	012126	ON	1988
BLAZIER NW	GRAHAM	KS	065	071313	O	1957	BOXBERGER	RUSSELL	KS	167	085155	O	1935
BLEES	DECATUR	KS	039	071468	O	1969	BOXBERGER EAST	RUSSELL	KS	167	000947	O	1979
BLEES SE	DECATUR	KS	039	071477	O	1973	BOXBERGER NE	RUSSELL	KS	167	007546	O	1984
BLEES SW	DECATUR	KS	039	010888	O	1987	BOXBERGER WEST	RUSSELL	KS	167	085186	O	1957
BLOCK	MIAMI	KS	121	071840	O	1931	BOXELDER	ROOKS	KS	163	007290	O	1983
BLOOD	BUTLER	KS	015	073886	O	1958	BOXELDER NW	ROOKS	KS	163	017941	O	2005
BLOOD CREEK	BARTON	KS	009	073917	O	1950	BOXSPRINGS	MONTGOMERY	KS	125	014897	N	1994
BLOOD CREEK WEST	BARTON	KS	009	073948	O	1969	BOY	RICE	KS	159	085372	O	1969
BLOODY RUN CREEK	ELK	KS	049	003801	O	1983	BOYD	BARTON	KS	009	085558	O	1942
BLOOM	BARBER	KS	007	074103	O	1955	BOYD CROSSING	BARTON	KS	009	085589	O	1967
BLOOM NORTH	BARBER	KS	007	074134	ON	1960	BOYD SE	BARTON	KS	009	085713	O	1966
BLOOM TOWNSITE	FORD	KS	057	010889	O	1987	BOYER	BUTLER	KS	015	085806	N	1916
BLOOM WEST	BARBER	KS	007	004159	O	1981	BOYLE	BARTON	KS	009	085868	O	1950
BLOOMER	BARTON	KS	009	074227	O	1933	BOYLE (NEW)	BARTON	KS	009	085961	O	1966
BLOOMER	ELLSWORTH	KS	053	074227	ON	1933	BOYS	GRAHAM	KS	065	006267	O	1981
BLOOMER	RICE	KS	159	074227	O	1936	BOYS EAST	GRAHAM	KS	065	010894	O	1985
BLOOMER EAST	ELLSWORTH	KS	053	074258	O	1944	BOYS SOUTH	GRAHAM	KS	065	008446	O	1984
BLOOMER EAST	RICE	KS	159	074258	O	1935	BOYS SW	GRAHAM	KS	065	006268	O	1984
BLOOMER EAST (NEW)	ELLSWORTH	KS	053	006944	O	1982	BOYS WEST	GRAHAM	KS	065	008447	ON	1984
BLOOMER SE	RICE	KS	159	007732	O	1982	BRACHEAR	PRATT	KS	151	086504	O	1962
BLOOMFIELD	SHERIDAN	KS	179	074320	O	1969	BRACHEAR EAST	PRATT	KS	151	010678	O	1986
BLOOMINGDALE	BARTON	KS	009	074475	O	1950	BRADBRIDGE	EDWARDS	KS	047	086690	ON	1948
BLOUNT	HODGEMAN	KS	083	074630	O	1975	BRADBRIDGE	STAFFORD	KS	185	086690	ON	1948
BLOWOUT	PRATT	KS	151	074661	ON	1952	BRADBRIDGE SE	STAFFORD	KS	185	007744	N	1982
BLUE BELL	SEWARD	KS	175	074878	O	1953	BRADBRIDGE SW	EDWARDS	KS	047	086721	N	1959
BLUE BELL NW	SEWARD	KS	175	074909	ON	1954	BRADDOCK	HARVEY	KS	079	086783	O	1963
BLUE HILL	ELLIS	KS	051	075343	O	1937	BRADFIELD	LYON	KS	111	086876	O	1921
BLUE HILL NE	ELLIS	KS	051	075374	O	1959	BRADFIELD NW	LYON	KS	111	086907	O	1953
BLUE HILL NORTH	ELLIS	KS	051	075389	O	1978	BRADSHAW	HAMILTON	KS	075	087589	O	1951
BLUE HILL NW	ELLIS	KS	051	075405	O	1959	BRADSHAW GAS AREA	GREELEY	KS	071	087620	N	1937
BLUE HILL SE	ELLIS	KS	051	075436	O	1960	BRADSHAW GAS AREA	HAMILTON	KS	075	087620	ON	1937
BLUE MOUND	ANDERSON	KS	003	075746	ON	1930	BRAINERD	BUTLER	KS	015	005676	O	1930
BLUE MOUND	LINN	KS	107	075746	ON	1930	BRAND						

Field Name	County Name	State Sub	Co Code	Field Code	Field Disc Type	Year	Field Name	County Name	State Sub	Co Code	Field Code	Field Disc Type	Year
BRANSON	COWLEY	KS	035	089015	O	1969	BRYAN	GRAHAM	KS	065	098098	O	1959
BRANT	PRATT	KS	151	089108	ON	1978	BRYAN NE	GRAHAM	KS	065	098191	O	1961
BRANT EAST	PRATT	KS	151	008448	N	1984	BRYAN NORTH	GRAHAM	KS	065	098222	O	1962
BRANZINA	NESS	KS	135	012475	O	1989	BRYAN NW	GRAHAM	KS	065	098253	O	1962
BRASSFIELD	GRAHAM	KS	065	089356	O	1956	BRYANT	BARTON	KS	009	098408	O	1939
BRASSFIELD NE	GRAHAM	KS	065	089387	O	1971	BRYANT	PAWNEE	KS	145	098408	ON	1977
BRASSFIELD SOUTH	GRAHAM	KS	065	089418	O	1958	BRYANT SE	BARTON	KS	009	098563	O	1949
BRAUN	ELLIS	KS	051	089480	O	1953	BRYANT SE	PAWNEE	KS	145	098563	O	1978
BRAY	ROOKS	KS	163	089573	O	1961	BUCKBEE	BARTON	KS	009	099912	O	1950
BRECHISEN	STEVENS	KS	189	017011	N	2002	BUCKBEE SOUTH	BARTON	KS	009	099943	O	1955
BRECHISEN EAST	STEVENS	KS	189	017848	N	2004	BUCKBEE SW	BARTON	KS	009	099974	O	1952
BRECHISEN WEST	STEVENS	KS	189	017022	N	2002	BUCKEY	ELLIS	KS	051	100005	O	1967
BRECKLEIN	NESS	KS	135	001976	O	1962	BUCKLIN	FORD	KS	057	100439	ON	1963
BREDFELDT	RICE	KS	159	090193	ON	1937	BUCKLIN NW	FORD	KS	057	100470	O	1965
BREDFELDT NW	RICE	KS	159	090224	O	1956	BUCKLIN SE	FORD	KS	057	010305	N	1981
BREDFELDT WEST	RICE	KS	159	090255	O	1939	BUCKNER	GRAHAM	KS	065	100501	O	1971
BREEDEN	BARTON	KS	009	090317	O	1968	BUCKNER CREEK	HODGEMAN	KS	083	000955	O	1980
BREEDEN EAST	BARTON	KS	009	005053	ON	1983	BUCKNER NE	GRAHAM	KS	065	015437	O	1994
BREFORD	BARTON	KS	009	006946	O	1933	BUCKWHEAT	FINNEY	KS	055	011079	O	1987
BREFORD	ELLSWORTH	KS	053	006946	O	1933	BUDA	NESS	KS	135	100749	O	1963
BREFORD SOUTH	ELLSWORTH	KS	053	006947	O	1936	BUDA SE	HODGEMAN	KS	083	100780	O	1967
BREFORD SW	BARTON	KS	009	014325	O	1942	BUDA SW	HODGEMAN	KS	083	014202	O	1992
BREHM	PRATT	KS	151	090720	ON	1961	BUERKI	SEDGWICK	KS	173	101195	O	1976
BREHM SOUTH	PRATT	KS	151	014633	O	1993	BUERKI NORTH	SEDGWICK	KS	173	101200	O	1977
BREIDENSTEIN	RENO	KS	155	013999	N	1991	BUERKLE	FINNEY	KS	055	101206	O	1971
BREIDENSTEIN NW	RENO	KS	155	014735	N	1994	BUERKLE EAST	FINNEY	KS	055	101214	O	1971
BRENHAM	KIOWA	KS	097	090844	OA	1998	BUERKLE NORTH	FINNEY	KS	055	013197	O	1989
BRENN	STAFFORD	KS	185	090906	O	1954	BUERKLE NW	SCOTT	KS	171	000957	O	1976
BRENNER	TREGO	KS	195	091030	O	1967	BUFFALO	WILSON	KS	205	101276	ON	1924
BRENNER SE	TREGO	KS	195	010299	O	1985	BUFFALO	WOODSON	KS	207	101276	ON	1924
BRENNER SOUTH	TREGO	KS	195	006269	O	1982	BUFFALO BILL	RICE	KS	159	101307	ON	1963
BRENNER SW	TREGO	KS	195	006270	O	1984	BUFFALO CREEK	LANE	KS	101	101369	O	1985
BREWSTER	MONTGOMERY	KS	125	091247	ON	1949	BUFFALO CREEK EAST	LANE	KS	101	009497	O	1999
BREWSTER GAS AREA	THOMAS	KS	193	010300	N	1981	BUFFALO-VILAS	WILSON	KS	205	101834	ON	1905
BRICKLEY	BUTLER	KS	015	091371	O	1951	BUFFALO-VILAS	WOODSON	KS	207	101834	ON	1905
BRICKLEY EAST	BUTLER	KS	015	091402	O	1961	BUHLER	RENO	KS	155	102144	O	1939
BRICKLEY SOUTH	BUTLER	KS	015	000952	O	1980	BUHLER NORTH	RENO	KS	155	010896	O	1987
BRICKLEY SW	BUTLER	KS	015	091433	O	1952	BULGER	FINNEY	KS	055	012131	O	1988
BRIGHT	NESS	KS	135	091960	O	1967	BULL CREEK	RICE	KS	159	102516	ON	1953
BRIGHT BELL	NESS	KS	135	016728	O	1994	BULL CREEK NW	RICE	KS	159	000959	ON	1979
BRIGHT EAST	NESS	KS	135	092022	O	1967	BULL CREEK WEST	RICE	KS	159	102547	ON	1966
BRIGHT NORTH	NESS	KS	135	092053	O	1967	BUNKER HILL	RUSSELL	KS	167	103353	O	1935
BRIGHT NW	NESS	KS	135	092084	O	1967	BUNKIE	WOODSON	KS	207	103396	O	1981
BRIGHT SOUTH	NESS	KS	135	092115	O	1967	BUNN	GRANT	KS	067	014531	N	1993
BRIGHT SW	NESS	KS	135	009697	O	1986	BUNN NE	GRANT	KS	067	000283	N	1999
BRILEY	COWLEY	KS	035	092146	O	1974	BUNSELMAYER	STAFFORD	KS	185	103477	O	1952
BRINEGAR	GREENWOOD	KS	073	092301	O	1939	BUNYAN	STAFFORD	KS	185	103539	ON	1965
BRINEGAR NORTH	GREENWOOD	KS	073	092332	O	1945	BUNYAN NE	STAFFORD	KS	185	103546	ON	1976
BRINEY	SHERMAN	KS	181	092347	O	1978	BUNYARD	ELK	KS	049	103570	O	1918
BRINEY	THOMAS	KS	193	092347	O	1978	BURCH	MCPHERSON	KS	113	103818	O	1959
BRINEY SW	SHERMAN	KS	181	007746	O	1982	BURDEN	COWLEY	KS	035	103911	ON	1926
BRISTER	TREGO	KS	195	092518	O	1985	BURDEN EAST	COWLEY	KS	035	103942	N	1953
BRISTER SE	TREGO	KS	195	011077	O	1985	BURDEN TOWNSITE	COWLEY	KS	035	103973	O	1954
BRITTON	EDWARDS	KS	047	092952	ON	1963	BURDEN TOWNSITE WEST	COWLEY	KS	035	007551	O	1984
BRITTON NW	EDWARDS	KS	047	093029	ON	1977	BURDETT	PAWNEE	KS	145	104004	ON	1962
BRITTON WEST	EDWARDS	KS	047	093055	ON	1977	BURDICK	MORRIS	KS	127	104128	O	1949
BROADWAY	KINGMAN	KS	095	093293	OA	1950	BURGER	FINNEY	KS	055	013768	O	1988
BROADWAY EAST	KINGMAN	KS	095	040755	O	1981	BURK	MCPHERSON	KS	113	104314	O	1948
BROADWAY NORTH	KINGMAN	KS	095	007483	N	1984	BURKETT	GREENWOOD	KS	073	104593	O	1923
BROADWAY WEST	KINGMAN	KS	095	093324	ON	1954	BURLINGTON	COFFEY	KS	031	104872	O	1976
BROCK	STAFFORD	KS	185	093355	O	1944	BURMEISTER	BARTON	KS	009	105027	O	1959
BROECKELMAN	THOMAS	KS	193	013345	O	1990	BURNETT	ELLIS	KS	051	105151	O	1931
BROMWELL	MEADE	KS	119	093696	O	1952	BURNETT NW	ELLIS	KS	051	105182	O	1947
BRONSON SE	BOURBON	KS	011	093851	ON	1970	BURNETT SW	ELLIS	KS	051	105275	O	1946
BRONSON-XENIA	ALLEN	KS	001	093882	ON	1919	BURNHAM	ELLIS	KS	051	105337	O	1960
BRONSON-XENIA	BOURBON	KS	011	093882	ON	1919	BURNHAM NE	ELLIS	KS	051	002018	O	1980
BROOKOVER	SCOTT	KS	171	094347	O	1963	BURNS	MARION	KS	115	105461	O	1970
BROOKOVER SE	SCOTT	KS	171	010304	O	1986	BURNWOOD	RAWLINS	KS	153	106136	O	1977
BROOKS	BARBER	KS	007	094378	N	1962	BURR	GREENWOOD	KS	073	106174	O	1985
BROOKS SOUTH	BARBER	KS	007	094532	OA	1984	BURRESS	SEDGWICK	KS	173	009700	O	1986
BROOKS SW	BARBER	KS	007	008449	ON	1985	BURRTON	HARVEY	KS	079	106391	ON	1931
BROOKS-YOUNGER	BARBER	KS	007	094595	ON	1955	BURRTON	RENO	KS	155	106391	ON	1931
BROOKS-YOUNGER NORTH	BARBER	KS	007	006272	ON	1984	BURRTON EAST	HARVEY	KS	079	106422	O	1956
BROUGHTON	LANE	KS	101	094998	O	1962	BURRTON NE	HARVEY	KS	079	106453	ON	1942
BROUGHTON NORTH	LANE	KS	101	095013	O	1980	BURRTON NORTH	HARVEY	KS	079	106484	O	1956
BROUGHTON NW	LANE	KS	101	014736	O	1994	BURT	GREENWOOD	KS	073	106546	O	1949
BROUGHTON SE	LANE	KS	101	007295	O	1983	BUSH CITY SHOESTRING	ANDERSON	KS	003	106887	O	1921
BROWN	COWLEY	KS	035	095091	ON	1922	BUSH-DENTON	ELK	KS	049	106949	ON	1920
BROWN WEST	COWLEY	KS	035	095742	ON	1951	BUSH-DENTON WEST	ELK	KS	049	007297	O	1983
BROWN BEE	FINNEY	KS	055	012480	O	1988	BUSHONG	LYON	KS	111	107073	O	1950
BROWNELL	NESS	KS	135	095773	O	1956	BUSHTON	ELLSWORTH	KS	053	107104	O	1936
BROWNELL NORTH	NESS	KS	135	007748	O	1982	BUSHTON	RICE	KS	159	107104	O	1954
BROWNELL SE	NESS	KS	135	012481	O	1988	BUSHVILLE	PHILLIPS	KS	147	107115	O	1975
BROWNELL SOUTH	NESS	KS	135	008873	O	1985	BUSTER	BARBER	KS	007	008454	O	1986
BROWNELL SW	NESS	KS	135	008859	O	1982	BUSY BEAVER	RAWLINS	KS	153	010310	O	1986
BROWNING	GREENWOOD	KS	073	095897	ON	1924	BUTCHER	GRAHAM	KS	065	107259	O	1970
BROWNLEE	RICE	KS	159	095990	O	1961	BUTTERFIELD-OVERLAND	GOVE	KS	063	015442	O	1996
BROWNS GROVE	PAWNEE	KS	145	096114	O	1957	BUTTERFIELD-OVERLAND NE	GOVE	KS	063	000284	O	1999
BROWNS GROVE EAST	PAWNEE	KS	145	014326	N	1992	BUTTERFIELD-OVERLAND SE	GOVE	KS	063	016411	O	1998
BROWN-STURGIS	CHAUTAUQUA	KS	019	095680	O	1944	BUTTERFIELD-OVERLAND SW	GOVE	KS	063	009511	O	1998
BROWNVILLE	GRAHAM	KS	065	096300	O	1969	BUTTERMILK	COMANCHE	KS	033	107941	N	1999
BROWNVILLE NW	GRAHAM	KS	065	096362	O	1969	BUTTERMILK EAST	COMANCHE	KS	033	006475	N	2000
BRUCE	BUTLER	KS	015	096796	O	1941	BUTTERMILK NE	COMANCHE	KS	033	010487	ON	2000
BRUCE	COWLEY	KS	035	096796	O	1941	BUTTERMILK SOUTH	COMANCHE	KS	033	017840	OA	2004
BRUCE EAST	BUTLER	KS	015	096858	O	1966	BUTWICK	BUTLER	KS	015	108127	O	1949
BRUMLEY	SEDGWICK	KS	173	096982	O	1955	BUTWICK	SEDGWICK	KS	173	108127	O	1949
BRUMLEY NE	SEDGWICK	KS	173	007749	ON	1984	BUTWICK NE	BUTLER	KS	015	108158	O	1949
BRUMLEY NW	SEDGWICK	KS	173	097013	O	1956	BUXTON	WILSON	KS	205	108189	O	1944
BRUMLEY WEST	SEDGWICK	KS	173	000954	O	1957	BUZZARD CREEK	COMANCHE	KS	033	108313	O	1991
BRUMM	RAWLINS	KS	153	097044	O	1956	BUZZARD CREEK NE	COMANCHE	KS	033	016597	O	2000
BRUMM EAST	RAWLINS	KS	153	007750	O	1982	BUZZI	SEDGWICK	KS	173	108375	O	1958
BRUMM NORTH	RAWLINS	KS	153	097059	O	1978	BYERLY	GREELEY	KS	071	108864	ON	1968
BRUNDAGE	RUSSELL	KS	167	097075	O	1957	BYERLY EAST	GREELEY	KS	071	108868	N	1976
BRUNDAGE SOUTH	RUSSELL	KS	167	097106	O	1958	BYERLY GAS AREA	GREELEY	KS	071	018495	N	1968
BRUNGARDT	ELLIS	KS	051	097168	O	1952	BYERLY NORTH	GREELEY	KS	071	003804	O	1968
BRUNGARDT	ROOKS	KS	163	097168	O	1952	BYERS	COWLEY	KS	035	108895	O	1968
BRUNGARDT EAST	ROOK												

KANSAS

Field Name	County Name	State Sub	Co Code	Field Code	Field Disc Type Year	Field Name	County Name	State Sub	Co Code	Field Code	Field Disc Type Year
CABIN VALLEY	COWLEY	KS	035	111074	O 1952	CASTER	SUMNER	KS	191	124652	O 1969
CADMAN	STAFFORD	KS	185	111973	O 1944	CASTLE ROCK	GOVE	KS	063	125055	O 1966
CAHOJ	RAWLINS	KS	153	112159	O 1959	CASTLE ROCK NORTH	GOVE	KS	063	007554	O 1984
CAHOJ EAST	RAWLINS	KS	153	112190	O 1966	CASTLETON	RENO	KS	155	125158	O 1955
CAHOJ NE	RAWLINS	KS	153	112221	O 1970	CASTLETON SOUTH	RENO	KS	155	125165	O 1962
CAHOJ NW	RAWLINS	KS	153	122233	O 1972	CATHARINE	ELLIS	KS	051	125985	O 1936
CAHOJ SOUTH	RAWLINS	KS	153	112241	O 1977	CATHARINE EAST	ELLIS	KS	051	125991	O 1948
CAHOJ WEST	RAWLINS	KS	153	112252	O 1962	CATHARINE EAST (NEW)	ELLIS	KS	051	125995	O 1963
CAIRO	PRATT	KS	151	112376	O 1939	CATHARINE NW	ELLIS	KS	051	126016	O 1944
CAIRO NORTH	PRATT	KS	151	112438	O 1954	CATHARINE SOUTH	ELLIS	KS	051	126047	O 1946
CALBECK	PRATT	KS	151	004357	ON 1983	CATHARINE SW	ELLIS	KS	051	017446	O 1941
CALDWELL	SUMNER	KS	191	112872	O 1929	CATHARINE TOWNSITE	ELLIS	KS	051	126078	O 1949
CALDWELL NORTH	SUMNER	KS	191	112900	O 1975	CATHCART	DECATUR	KS	039	126109	O 1956
CALDWELL NW	SUMNER	KS	191	112903	O 1952	CATTLE	STEVENS	KS	189	010324	ON 1986
CALDWELL TOWNSITE	SUMNER	KS	191	015448	O 1996	CAVALRY CREEK	CLARK	KS	025	126760	ON 1955
CALDWELL WEST	SUMNER	KS	191	002022	ON 1980	CAVALRY CREEK SE	CLARK	KS	025	004304	N 1983
CALEY	CLARK	KS	025	113011	ON 1978	CAVALRY CREEK SOUTH	CLARK	KS	025	017855	O 2004
CALEY SW	CLARK	KS	025	010314	ON 1985	CAVE	STEVENS	KS	189	126822	ON 1987
CALEY WEST	CLARK	KS	025	008877	N 1985	CAVE CREEK	COMANCHE	KS	033	126867	OA 2002
CALF CREEK	RICE	KS	159	113027	OA 1950	CAVE WEST	STEVENS	KS	189	126946	ON 1987
CALF CREEK NORTH	RICE	KS	159	113058	O 1952	CBQ	DECATUR	KS	039	017917	O 2005
CALISTA	KINGMAN	KS	095	016732	N 1993	CECIL	GRAY	KS	069	127466	O 2006
CALVARY CREEK	CLARK	KS	025	113967	1985	CEDAR	BARBER	KS	007	127590	ON 1957
CALVERT	ELLIS	KS	051	113988	O 1996	CEDAR BLUFF	TREGO	KS	195	127714	O 1965
CALVERT EAST	ELLIS	KS	051	114019	O 1997	CEDAR BLUFF EAST	TREGO	KS	195	003809	O 1983
CAM	HODGEMAN	KS	083	114360	O 1960	CEDAR CREEK	MARION	KS	115	127745	O 1950
CAM EAST	HODGEMAN	KS	083	015263	O 1995	CEDAR DRAW	TREGO	KS	195	008459	O 1984
CAMBRIDGE	COWLEY	KS	035	114515	O 1956	CEDAR VIEW	TREGO	KS	195	128303	O 1971
CAMERON	COWLEY	KS	035	114670	O 1957	CEDAR VIEW EAST	TREGO	KS	195	128305	O 1975
CAMPBELL	KEARNY	KS	093	115538	N 1963	CEDAR VIEW NE	TREGO	KS	195	128312	O 1973
CAMPUS	GOVE	KS	063	116003	O 1972	CEDAR VIEW SE	TREGO	KS	195	128320	O 1975
CAMPUS EAST	GOVE	KS	063	010316	O 1985	CEDAR VIEW SW	TREGO	KS	195	008077	O 1984
CAMPUS NORTH	LOGAN	KS	109	008985	O 1985	CEDAR VIEW WEST	TREGO	KS	195	008880	O 1985
CAMPUS NORTH	THOMAS	KS	193	008985	O 1985	CEDARVALE	CHAUTAUQUA	KS	019	128582	O 1924
CAMPUS NW	THOMAS	KS	193	009703	O 1985	CEDARVALE	COWLEY	KS	035	128582	O 1924
CAMPUS SIDING	GOVE	KS	063	116014	O 1972	CEDARVALE NORTH	CHAUTAUQUA	KS	019	128613	O 1967
CAMPUS SIDING EAST	GOVE	KS	063	010317	O 1986	CEDARVALE NORTH	COWLEY	KS	035	128613	O 1967
CAMPUS SIDING NE	SHERIDAN	KS	179	116017	O 1978	CEDARVALE NW	COWLEY	KS	035	007555	O 1984
CAMPUS SIDING SOUTH	GOVE	KS	063	011672	O 1987	CEDARVALE SOUTH	CHAUTAUQUA	KS	019	128644	O 1961
CAMPUS SOUTH	GOVE	KS	063	008878	O 1985	CEDARVALE SOUTH (NEW)	COWLEY	KS	035	007556	O 1981
CAMPUS SW	GOVE	KS	063	116019	O 1972	CEDARVALE SW	COWLEY	KS	035	007762	O 1984
CAMPUS SW	LOGAN	KS	109	116019	O 1972	CEDARVALE WEST	COWLEY	KS	035	128675	O 1962
CAMPUS WEST	LOGAN	KS	109	116025	O 1972	CELIA	RAWLINS	KS	153	128892	O 1980
CANADA	MARION	KS	115	006949	N 1984	CELIA SOUTH	RAWLINS	KS	153	004710	O 1983
CANEMA	BARBER	KS	007	116902	ON 1956	CENTENNIAL	COWLEY	KS	035	129202	O 1943
CANEY	MONTGOMERY	KS	125	116964	O 1944	CENTENNIAL	RICE	KS	159	129202	ON 1971
CANEY WEST	CHAUTAUQUA	KS	019	117212	O 1944	CENTENNIAL NORTH	COWLEY	KS	035	129233	O 1953
CANEY WEST	MONTGOMERY	KS	125	117212	O 1944	CENTENNIAL SE	RICE	KS	159	007685	N 2000
CANFIELD	COWLEY	KS	035	117243	O 1952	CENTER	STEVENS	KS	189	129264	ON 1960
CANFIELD NORTH	COWLEY	KS	035	010318	O 1986	CENTER HILL	NESS	KS	135	129295	O 1968
CANNON	ELLSWORTH	KS	053	117553	O 1971	CENTER HILL NE	NESS	KS	135	017158	O 1995
CANNONBALL	SEDGWICK	KS	173	117584	O 1963	CENTER NW	STEVENS	KS	189	129357	ON 1977
CANNONBALL NORTH	SEDGWICK	KS	173	117630	ON 1976	CENTER SOUTH	STEVENS	KS	189	129450	O 2003
CANTON EAST	MCPHERSON	KS	113	117894	ON 1946	CENTER WEST	STEVENS	KS	189	129543	N 1959
CANTON NORTH	MCPHERSON	KS	113	117925	ON 1936	CENTERVIEW	STAFFORD	KS	185	129698	ON 1954
CANTON NORTH	MARION	KS	115	117925	ON 1936	CENTERVILLE	ANDERSON	KS	003	129729	O 1920
CANTRELL	GREENWOOD	KS	073	118080	O 1981	CENTERVILLE	LINN	KS	107	129729	O 1920
CANTRELL SE	GREENWOOD	KS	073	004708	O 1982	CENTROPOLIS	FRANKLIN	KS	059	002681	N 1982
CANTWELL	RENO	KS	155	002025	ON 1979	CEPHAS	STAFFORD	KS	185	130349	ON 1953
CANTWELL SE	RENO	KS	155	014683	N 1994	CEPHAS NORTH	STAFFORD	KS	185	130380	O 1954
CANTWELL SOUTH	RENO	KS	155	008879	ONA 1985	CERCANADA	HASKELL	KS	081	008986	O 1985
CANVILLE CREEK	NEOSHO	KS	133	118266	ON 1944	CHAFF	NESS	KS	135	010697	O 1986
CANYONS	ELLIS	KS	051	118452	O 1948	CHAFF NORTH	NESS	KS	135	012488	O 1989
CANYONS NW	ELLIS	KS	051	009019	O 1985	CHAFF SOUTH	NESS	KS	135	010900	O 1987
CANZONERI	RICE	KS	159	118483	N 1965	CHAFFEE	BARTON	KS	009	130923	ON 1963
CANZONERI SE	RICE	KS	159	000972	O 1979	CHAFFEE SOUTH	BARTON	KS	009	130985	O 1965
CAPITOL VIEW	BARTON	KS	009	118793	O 1950	CHALK CREEK	GRAHAM	KS	065	131078	O 2005
CAR	RICE	KS	159	119289	ON 1963	CHAMBERS	SEDGWICK	KS	173	131481	O 1948
CAR SW	RICE	KS	159	119304	OA 1972	CHAMBERS NE	SEDGWICK	KS	173	131512	O 1956
CAR WEST	RICE	KS	159	119311	O 1972	CHANAY	DOUGLAS	KS	045	010901	O 1982
CARAWAY	COMANCHE	KS	033	119382	N 1992	CHANAY EAST	DOUGLAS	KS	045	011681	O 1987
CARES	LABETTE	KS	099	015182	N 1995	CHANCE	PRATT	KS	151	131915	ON 1946
CAREY	STAFFORD	KS	185	119816	O 1967	CHANCE EAST	PRATT	KS	151	131946	O 1952
CARL	GOVE	KS	063	002027	O 1977	CHANCE NORTH	PRATT	KS	151	131977	O 1954
CARLSON	NESS	KS	135	004709	O 1982	CHANCE NW	PRATT	KS	151	132008	O 1954
CARM	PRATT	KS	151	120684	O 1942	CHANDLER	ROOKS	KS	163	132101	O 1948
CARM CORNER	PRATT	KS	151	011086	O 1985	CHANDLER WEST	ROOKS	KS	163	132287	O 1952
CARMICHAEL	ROOKS	KS	163	120746	O 1955	CHANEY	DOUGLAS	KS	045	132318	O 1982
CAROTHERS	HARPER	KS	077	121211	OA 1993	CHANEY EAST	DOUGLAS	KS	045	006099	O 1987
CARPENTER	EDWARDS	KS	047	121242	ON 1955	CHANUTE	NEOSHO	KS	133	132721	O 1899
CARPENTER	PAWNEE	KS	145	121242	ON 1955	CHAPIN RANCH	BARBER	KS	007	006729	O 1983
CARPENTER NORTH	PAWNEE	KS	145	121273	ON 1965	CHAPMAN	GOVE	KS	063	133062	O 1970
CARPENTER SE	EDWARDS	KS	047	121304	O 1959	CHARLESTON	GRAY	KS	069	133930	O 1982
CARPENTER SE	PAWNEE	KS	145	121304	ON 1959	CHARLIE	SUMNER	KS	191	018496	O 2006
CARPENTER WEST	PAWNEE	KS	145	121366	O 1955	CHARLIES TEAPOT DOME	NESS	KS	135	134100	O 1975
CARROL J	ROOKS	KS	163	007753	O 1982	CHARMIN	NESS	KS	135	012490	O 1988
CARROLL	BARTON	KS	009	121707	O 1945	CHARTERS CORNER	RENO	KS	155	014151	O 1992
CARROLL EAST	BARTON	KS	009	121713	O 1975	CHARTERS CORNER NW	RENO	KS	155	014438	O 1993
CARROLL NORTH	BARTON	KS	009	121738	O 1954	CHASE	RICE	KS	159	134364	O 1930
CARROLL SE	BARTON	KS	009	121769	O 1964	CHASE-SILICA	BARTON	KS	009	134395	ON 1929
CARROLL SW	BARTON	KS	009	121800	O 1947	CHASE-SILICA	RICE	KS	159	134395	ON 1929
CARTER	COFFEY	KS	031	122048	ON 1928	CHASE-SILICA	STAFFORD	KS	185	134395	ON 1929
CARTHUR	RENO	KS	155	002029	O 1980	CHAUTAUQUA	CHAUTAUQUA	KS	019	134674	O 1939
CARTMILL	LANE	KS	101	122955	O 1978	CHAVEZ	SEDGWICK	KS	173	134807	O 1972
CARTMILL NORTH	LANE	KS	101	004614	O 1981	CHENEY	SEDGWICK	KS	173	135449	O 1935
CARTMILL NW	LANE	KS	101	010322	O 1985	CHEROKEE BASIN COAL GAS AR	ALLEN	KS	001	017341	N 1891
CARTMILL SOUTH	LANE	KS	101	004076	O 1983	CHEROKEE BASIN COAL GAS AR	BOURBON	KS	011	017341	N 1891
CARTMILL WEST	LANE	KS	101	010323	O 1986	CHEROKEE BASIN COAL GAS AR	BUTLER	KS	015	017341	N 1891
CARVER-ROBBINS	PRATT	KS	151	123102	ON 1955	CHEROKEE BASIN COAL GAS AR	CHASE	KS	017	017341	N 1891
CARVER-ROBBINS EAST	PRATT	KS	151	007754	N 1982	CHEROKEE BASIN COAL GAS AR	CHAUTAUQUA	KS	019	017341	N 1891
CARVER-ROBBINS NE	PRATT	KS	151	123133	O 1956	CHEROKEE BASIN COAL GAS AR	CHEROKEE	KS	021	017341	N 1891
CARVER-ROBBINS WEST	KIOWA	KS	097	000164	ONA 1980	CHEROKEE BASIN COAL GAS AR	COWLEY	KS	035	017341	N 1891
CARVER-ROBBINS WEST	PRATT	KS	151	000164	ONA 1980	CHEROKEE BASIN COAL GAS AR	CRAWFORD	KS	037	017341	N 1891
CARWOOD	WICHITA	KS	203	123164	O 1957	CHEROKEE BASIN COAL GAS AR	ELK	KS	049	017341	N 1891
CASE	EDWARDS	KS	047	123691	ON 1967	CHEROKEE BASIN COAL GAS AR	GREENWOOD	KS	073	017341	N 1891
CASEMENT	CHAUTAUQUA	KS	019	123722	O 1982	CHEROKEE BASIN COAL GAS AR	LABETTE	KS	099	017341	N 1891
CASEMENT EAST	CHAUTAUQUA	KS	019	007553	O 1984	CHEROKEE BASIN COAL GAS AR	MONTGOMERY	KS	125	017341	N 1891
CASEY	POTTAWATOMIE	KS	149	123753	O 1971	CHEROKEE BASIN COAL GAS AR	NEOSHO	KS	133	017341	N 1891
CASH CITY	CLARK	KS	025	011088	O 1985	CHEROKEE BASIN COAL GAS AR	WILSON	KS	205	017341	N 1891
CASH CITY	MEADE	KS	119	011088	OA 1985	CHEROKEE BASIN COAL GAS AR	WOODSON	KS	207	017341	N 1891
CASH CITY NE	CLARK	KS	025	015380	N 1995	CHERRY	MEADE	KS	119	136038	ON 1964
CASKEY	BARTON	KS	009	124063	ON 1967	CHERRY CREEK	CHEYENNE	KS	023	136071	OA 1976
CASLEY	KINGMAN	KS	095	124094	ON 1952	CHERRY CREEK EAST	CHEYENNE	KS	023	136076	N 1976

Field Name	County Name	State Sub	Co Code	Field Code	Field Disc Type	Year	Field Name	County Name	State Sub	Co Code	Field Code	Field Disc Type	Year
CHERRY CREEK NIOBRARA GAS	CHEYENNE	KS	023	000986	N	1977	COAL CREEK NE	RUSSELL	KS	167	149958	O	1964
CHERRYVALE	MONTGOMERY	KS	125	136286	N	1902	COATS	PRATT	KS	151	150392	ON	1944
CHESNEY	ROOKS	KS	163	136410	O	1959	COATS EAST	PRATT	KS	151	007309	ON	1982
CHESNEY SW	ROOKS	KS	163	006951	O	1984	COATS NE	PRATT	KS	151	150413	O	1974
CHETOPA	LABETTE	KS	099	137030	O	1936	COATS NORTH	PRATT	KS	151	150423	O	1954
CHETOPA TOWNSITE	LABETTE	KS	099	137061	ON	1935	COATS WEST	PRATT	KS	151	150454	ON	1955
CHEYENNE	BARTON	KS	009	137154	O	1959	COBERLY	GOVE	KS	063	150640	O	1951
CHEYENNE CREEK	GOVE	KS	063	014003	O	1991	COBERLY EAST	GOVE	KS	063	003040	O	1982
CHEYENNE EAST	BARTON	KS	009	137185	O	1960	COBERLY WEST	GOVE	KS	063	150648	O	1972
CHEYENNE GAP	OSBORNE	KS	141	015107	O	1995	COCHLIN	STAFFORD	KS	185	150826	O	1951
CHEYENNE VIEW	BARTON	KS	009	137495	O	1949	COCHRAN	ELLIS	KS	051	150857	O	1953
CHEYENNE VIEW EAST	BARTON	KS	009	137526	O	1957	COCHRAN WEST	ELLIS	KS	051	002035	O	1979
CHEYENNE VIEW NORTH	BARTON	KS	009	137557	O	1950	COCINERA	ROOKS	KS	163	008468	O	1984
CHEYENNE VIEW SE	BARTON	KS	009	137588	O	1969	COCINERA NORTH	ROOKS	KS	163	010337	O	1986
CHEYENNE VIEW SW (NEW)	BARTON	KS	009	000989	O	1977	COFFEE CREEK	JOHNSON	KS	091	151198	N	1999
CHEYENNE WEST	BARTON	KS	009	137681	O	1966	COFFEYVILLE-CHERRYVALE	LABETTE	KS	099	151353	ON	1892
CHICAGO	SHERIDAN	KS	179	137725	O	1978	COFFEYVILLE-CHERRYVALE	MONTGOMERY	KS	125	151353	ON	1892
CHICASKIA	SUMNER	KS	191	137743	ON	1954	COFFEYVILLE-CHERRYVALE	WILSON	KS	205	151353	ON	1892
CHIEF	HASKELL	KS	081	009555	O	1985	COGNAC	BOURBON	KS	011	003814	O	1982
CHIK	KINGMAN	KS	095	138549	O	1967	COLBY	ROOKS	KS	163	151973	O	1953
CHIL	BARTON	KS	009	007484	O	1984	COLDWATER	COMANCHE	KS	033	152252	ON	1976
CHILDS	STAFFORD	KS	185	138704	ON	1959	COLDWATER EAST	COMANCHE	KS	033	012934	O	1989
CHILLY KNOB	RUSH	KS	165	138964	O	1953	COLDWATER NW	COMANCHE	KS	033	016833	O	2001
CHILSON	HODGEMAN	KS	083	000990	O	1980	COLDWATER SOUTH	COMANCHE	KS	033	152283	O	2002
CHILSON SOUTH	HODGEMAN	KS	083	004366	O	1982	COLDWATER TOWNSITE	COMANCHE	KS	033	016075	ON	2000
CHILSON SW	HODGEMAN	KS	083	004367	O	1983	COLDWATER TOWNSITE EAST	COMANCHE	KS	033	016834	OA	2001
CHINDBERG	MCPHERSON	KS	113	139665	ON	1932	COLE	SUMNER	KS	191	152314	O	1960
CHITWOOD	PRATT	KS	151	140192	ON	1943	COLE SE	SUMNER	KS	191	010338	O	1986
CHITWOOD NE	PRATT	KS	151	140223	O	1950	COLEMAN	MONTGOMERY	KS	125	152655	ON	1921
CHITWOOD NORTH	PRATT	KS	151	010903	ON	1987	COLLIER FLATS	COMANCHE	KS	033	153957	ONA	1970
CHITWOOD SOUTH	PRATT	KS	151	140285	O	1984	COLLIER FLATS EAST	COMANCHE	KS	033	005686	ON	1982
CHRIF	NESS	KS	135	141184	O	1972	COLLIER FLATS NE	COMANCHE	KS	033	013771	N	1991
CHRIS	ELLIS	KS	051	141215	O	1958	COLLIER FLATS NW	COMANCHE	KS	033	013772	ON	1991
CHRISLER	ELLIS	KS	051	141246	O	1949	COLLIER FLATS SOUTH	COMANCHE	KS	033	012144	N	1981
CHRISLER EAST	ELLIS	KS	051	141277	O	1968	COLLINS	ROOKS	KS	163	154050	O	1960
CHRISLER SOUTH	ELLIS	KS	051	141308	O	1958	COLLINS	COWLEY	KS	035	154174	O	1981
CHRISTABELLE	FINNEY	KS	055	141401	O	1971	COLLYER	ELK	KS	049	154360	O	1924
CHRISTABELLE	KEARNY	KS	093	141401	O	1971	COLLYER NORTH	ELK	KS	049	003815	O	1982
CHRISTIANS	BARTON	KS	009	141525	O	1966	COLLYER WEST	ELK	KS	049	002036	O	1980
CHRISTIANS EAST	BARTON	KS	009	000992	O	1980	COLOKAN	GREELEY	KS	071	016268	ON	1998
CHRISTINA	ELLIS	KS	051	141618	O	1950	COLONY	ANDERSON	KS	003	154639	N	1921
CHRISTOPHER	STEVENS	KS	189	141773	N	2000	COLONY WEST	ALLEN	KS	001	154701	O	1922
CHRISTY	GREENWOOD	KS	073	141990	O	1943	COLONY WEST	ANDERSON	KS	003	154701	O	1922
CHRISTY	LEAVENWORTH	KS	103	141990	ON	1986	COLONY-WELDA	ANDERSON	KS	003	154670	ON	1916
CHURCH	COWLEY	KS	035	142269	ON	1954	COLONY-WELDA SE	ALLEN	KS	001	014533	O	1993
CHURCHILL	COWLEY	KS	035	142486	O	1926	COLONY-WELDA SW	ALLEN	KS	001	016223	O	1993
CHURCHILL	SUMNER	KS	191	142486	O	1926	COLONY-WELDA WEST	ANDERSON	KS	003	000285	N	1998
CHURCHILL NE	COWLEY	KS	035	142517	O	1955	COLOR	CLARK	KS	025	008886	ON	1985
CHURCHILL NE	SUMNER	KS	191	142517	O	1955	COLTER	COMANCHE	KS	033	013544	ON	1990
CHURCHILL SOUTH	SUMNER	KS	191	007773	O	1982	COLTER NW	COMANCHE	KS	033	010549	ON	2000
CHURCHVIEW	EDWARDS	KS	047	142548	O	1966	COLTER SE	COMANCHE	KS	033	014213	ON	1991
CIMARRON BEND	MEADE	KS	119	142641	ON	1955	COLTER SOUTH	COMANCHE	KS	033	014351	N	2000
CIMARRON BEND NE	MEADE	KS	119	009709	N	1981	COLTER WEST	COMANCHE	KS	033	015473	ON	1996
CIMARRON VALLEY	MORTON	KS	129	142672	ON	1963	COLUMBIA	ELLSWORTH	KS	053	154980	O	1979
CIMARRON VALLEY SW	MORTON	KS	129	142703	ON	1965	COLUMBUS	GRAHAM	KS	065	156290	O	1988
CINK	HARPER	KS	077	004078	O	1983	COMBS	BUTLER	KS	015	155848	O	1947
CLAFLIN	BARTON	KS	009	144269	O	1954	COMBS	COWLEY	KS	035	155848	O	1947
CLAFLIN NE	BARTON	KS	009	144300	O	1955	COMBS EAST	BUTLER	KS	015	006952	O	1984
CLAFLIN NW	BARTON	KS	009	144331	O	1962	COMBS NE	BUTLER	KS	015	155879	O	1948
CLARA	BARBER	KS	007	144641	ONA	1944	COMBS SE	COWLEY	KS	035	016722	O	1988
CLARA	PRATT	KS	151	144641	ONA	1944	COMEAU	ROOKS	KS	163	155900	O	1976
CLARA NW	PRATT	KS	151	144852	ON	1976	COMISKEY	MORRIS	KS	127	155972	O	1955
CLARENCE	BARTON	KS	009	145013	ON	1953	COMISKEY NE	MORRIS	KS	127	156003	O	1956
CLARENCE NORTH	BARTON	KS	009	009377	ON	1985	COMSTOCK	CLARK	KS	025	011690	O	1985
CLARENCE NW	BARTON	KS	009	145044	O	1954	CONDIT	SEWARD	KS	175	157336	N	1962
CLARENCE SE	BARTON	KS	009	145106	N	1962	CONGDON	FINNEY	KS	055	157563	O	1977
CLARENCE SOUTH	BARTON	KS	009	145137	N	1954	CONGDON NORTH	FINNEY	KS	055	010339	O	1986
CLARK	COWLEY	KS	035	145385	O	1914	CONGER	ROOKS	KS	163	157574	O	1972
CLARK	LANE	KS	101	145385	O	1977	CONGER WEST	ROOKS	KS	163	011374	O	1987
CLARK CREEK	CLARK	KS	025	145447	ON	1959	CONKLIN ESTATE	KIOWA	KS	097	157677	ON	1964
CLARK SOUTH	LANE	KS	101	000996	O	1979	CONKLIN ESTATE NW	KIOWA	KS	097	014007	OA	1991
CLARKSBURG	STAFFORD	KS	185	145850	O	1955	CONKLING	PAWNEE	KS	145	157683	O	1955
CLARKSBURG SE	STAFFORD	KS	185	007781	O	1982	CONNES	GRAHAM	KS	065	157956	O	1957
CLAUSSEN	RUSSELL	KS	167	146160	O	1944	CONNIE LOU	GRAHAM	KS	065	004712	O	1983
CLAUSSEN NE	RUSSELL	KS	167	018302	O	2005	CONNIE SUE	HARPER	KS	077	157977	ON	1973
CLAUSSEN NORTH	RUSSELL	KS	167	146191	O	1950	CONNOR	BARTON	KS	009	157982	O	1967
CLAUSSEN NW	RUSSELL	KS	167	004307	O	1982	CONRAD	KINGMAN	KS	095	158080	N	1982
CLAUSSEN WEST	RUSSELL	KS	167	146222	ON	1949	CONRARDY	FORD	KS	057	158173	O	1962
CLAWSON	BARTON	KS	009	146235	O	1939	CONVERSE	BARTON	KS	009	158638	ON	1941
CLAY	BUTLER	KS	015	146253	O	1960	CONWAY	SUMNER	KS	191	158669	O	1968
CLAYTON	NORTON	KS	137	146780	O	1980	CONWAY LPG TERMINAL	MCPHERSON	KS	113	003999	ON	1932
CLEAR CREEK	ELK	KS	049	147121	ON	1891	CONWAY NORTH	SUMNER	KS	191	158700	O	1971
CLEAR LAKE	KEARNY	KS	093	147214	N	1968	CONWAY NW	SUMNER	KS	191	158731	O	1979
CLEARWATER	SEDGWICK	KS	173	147834	O	1944	CONWAY SPRINGS	SUMNER	KS	191	158793	O	1959
CLEARWATER NE	SEDGWICK	KS	173	007783	O	1982	CONWAY STORAGE	MCPHERSON	KS	113	003967	ON	1932
CLEVE	LANE	KS	101	007305	O	1983	CONWAY TERMINAL	MCPHERSON	KS	113	003981	O	1932
CLEVELAND	STAFFORD	KS	185	148237	O	1953	CONWAY WEST	SUMNER	KS	191	002037	O	1980
CLEVELAND CREEK	GOVE	KS	063	148262	O	1974	COOK	LOGAN	KS	109	158886	O	1974
CLEVELAND CREEK WEST	GOVE	KS	063	014909	O	1994	COOK	RUSSELL	KS	167	158886	O	1950
CLEVELAND SOUTH	STAFFORD	KS	185	148330	O	1953	COOK EAST	LOGAN	KS	109	008469	O	1984
CLICK	RICE	KS	159	148423	O	1944	COOK NW	LOGAN	KS	109	013775	O	1991
CLICK EAST	RICE	KS	159	008088	O	1984	COOK SE	LOGAN	KS	109	007806	O	1982
CLICK SE	RICE	KS	159	148454	O	1947	COOK						

KANSAS

Field Name	County Name	State Sub	Co Code	Field Code	Field Disc Type	Year	Field Name	County Name	State Sub	Co Code	Field Code	Field Disc Type	Year
CORMICK	KIOWA	KS	097	009083	N	1985	CUTTER SE	SEWARD	KS	175	009723	ON	1986
CORNING	NEMAHA	KS	131	162141	O	1978	CUTTER SOUTH	STEVENS	KS	189	175844	ON	1961
CORNING SOUTH	NEMAHA	KS	131	162172	O	1983	D G H	ROOKS	KS	163	009086	O	1985
CORNSTOCK	CLARK	KS	025	012938	O	1985	DALAW	BARBER	KS	007	014441	O	1993
CORNWELL	STAFFORD	KS	185	162265	O	1968	DALE	KINGMAN	KS	095	178698	ON	1959
CORNWELL EAST	STAFFORD	KS	185	005112	N	1983	DALLAS	JOHNSON	KS	091	178946	ON	1938
CORRAL CREEK	LEAVENWORTH	KS	103	162699	N	1985	DALLAS WEST	JOHNSON	KS	091	003819	N	1938
CORRAL CREEK SE	LEAVENWORTH	KS	103	009084	ON	1985	DAMAR	ROOKS	KS	163	017907	O	2004
CORWIN	HARPER	KS	077	163092	ON	1973	DAMME	FINNEY	KS	055	179349	ON	1951
CORWIN NORTH	HARPER	KS	077	009718	O	1981	DAMME EAST	FINNEY	KS	055	014334	O	1992
COTTAGE	SEDGWICK	KS	173	163688	O	1982	DAMME NE	FINNEY	KS	055	179380	O	1953
COTTAGE CREEK	BARBER	KS	007	017159	O	2002	DAMME NORTH	FINNEY	KS	055	179387	O	1977
COTTON	TREGO	KS	195	163846	O	1945	DAMME SOUTH	FINNEY	KS	055	179411	O	1953
COTTON EAST	TREGO	KS	195	163908	O	1947	DANCER	ROOKS	KS	163	179907	O	1952
COTTON SOUTH	TREGO	KS	195	164094	O	1947	DANIELS	COWLEY	KS	035	180155	O	1929
COTTON SOUTH (NEW)	TREGO	KS	195	164125	O	1966	DANNY	SCOTT	KS	171	012151	O	1987
COTTONWOOD CREEK	BARBER	KS	007	164280	N	1948	DANNY NE	LANE	KS	101	014216	O	1992
COTTRELL	MEADE	KS	119	164559	O	1970	DANNY NORTH	SCOTT	KS	171	014013	O	1991
COUCH	COWLEY	KS	035	164683	O	1937	DANVILLE	HARPER	KS	077	180403	O	1983
COULSON	TREGO	KS	195	164838	O	1954	DANVILLE WEST	HARPER	KS	077	003978	O	1984
COUNTRY CLUB	LABETTE	KS	099	165086	ON	1944	DARIEN	COWLEY	KS	035	180558	O	1939
COUNTRYMAN	COWLEY	KS	035	165117	O	1927	DARLAND	ROOKS	KS	163	180682	O	1968
COUNTRYMAN NORTH	COWLEY	KS	035	165148	ON	1962	DARR CREEK	LANE	KS	101	017300	O	2003
COVERT CREEK	OSBORNE	KS	141	018497	O	2006	DARTMOUTH	BARTON	KS	009	181271	O	1951
COVERT-SELLERS	MARION	KS	115	165737	O	1920	DARTMOUTH NW	BARTON	KS	009	181302	O	1951
COVERT-SELLERS EAST	MARION	KS	115	165768	O	1965	DARTNELL	LABETTE	KS	099	181333	ON	1927
COVEY	LANE	KS	101	012348	O	1988	DAVATZ	GRANT	KS	067	181581	O	1961
COW CREEK	RICE	KS	159	165985	ON	1946	DAVENPORT	NESS	KS	135	181612	O	1955
COW CREEK SE	RICE	KS	159	017942	O	2005	DAVENPORT NORTH	NESS	KS	135	181705	O	1980
COW CREEK SW	RICE	KS	159	017895	O	2004	DAVENPORT NORTH	RUSH	KS	165	181705	O	1980
COWDERY	LANE	KS	101	166400	O	1975	DAVENPORT NW	NESS	KS	135	181736	O	1968
COWDERY NE	LANE	KS	101	014089	O	1992	DAVES	COWLEY	KS	035	181860	O	1982
COWDERY WEST	SCOTT	KS	171	005116	O	1983	DAVID	COWLEY	KS	035	181891	O	1935
COWGILL	FINNEY	KS	055	166543	O	1961	DAVID EAST	COWLEY	KS	035	008977	O	1981
COWGILL SOUTH	FINNEY	KS	055	014838	O	1991	DAVID NORTH	COWLEY	KS	035	008888	O	1985
COX	KINGMAN	KS	095	166760	ON	1968	DAVID NW	COWLEY	KS	035	181953	O	1953
COYVILLE	WILSON	KS	205	167566	ON	1944	DAVID SOUTH	COWLEY	KS	035	181984	O	1939
COYVILLE WEST	WILSON	KS	205	167597	ON	1954	DAVID SOUTH (NEW)	COWLEY	KS	035	181996	O	1972
CRABTREE	RUSSELL	KS	167	167923	O	1966	DAVIDSON	BARTON	KS	009	182015	O	1930
CRAIG-MONTICELLO	JOHNSON	KS	091	168109	ON	1941	DAVIDSON	RUSSELL	KS	167	182015	O	1930
CRAM	RUSSELL	KS	167	012148	O	1935	DAVIDSON SE	BARTON	KS	009	182139	O	1967
CRANDALL	COFFEY	KS	031	168295	ON	1956	DAVILLE WEST	HARPER	KS	077	006276	O	1984
CRANDALL NORTH	COFFEY	KS	031	168302	O	1977	DAVIS	CHASE	KS	017	182170	N	1929
CRANDALL WEST	COFFEY	KS	031	168308	O	1976	DAVIS RANCH	WABAUNSEE	KS	197	182449	O	1949
CRANE	COWLEY	KS	035	168357	O	1957	DAVIS RANCH EAST	WABAUNSEE	KS	197	182480	O	1950
CRANSTON	LOGAN	KS	109	001009	O	1980	DAVIS RANCH NE	WABAUNSEE	KS	197	010073	O	1982
CRATHORNE	ELLIS	KS	051	010348	O	1986	DAVIS-BRONSON	ALLEN	KS	001	182263	O	1939
CRATHORNE NW	ELLIS	KS	051	010707	O	1986	DAVIS-BRONSON	ANDERSON	KS	003	182263	O	1939
CRAVENS	STAFFORD	KS	185	004313	O	1983	DAVIS-BRONSON	BOURBON	KS	011	182263	O	1939
CRAWFORD	RICE	KS	159	168884	O	1953	DAYLIGHT	KIOWA	KS	097	183038	ONA	1985
CRAWFORD NW	RICE	KS	159	168946	O	1955	DAYTON	PHILLIPS	KS	147	183100	O	1941
CRAWFORD SE	RICE	KS	159	168977	O	1954	DAYTON NORTH	PHILLIPS	KS	147	183162	O	1943
CREEK	RENO	KS	155	169355	ON	1975	DAYTON SOUTH	PHILLIPS	KS	147	000309	O	1942
CREEK SW	RENO	KS	155	017034	N	2001	DE JARNETT	SUMNER	KS	191	183635	O	1978
CRESS	ELLIS	KS	051	169989	O	1938	DE MALORIE-SOWDER	GREENWOOD	KS	073	187805	O	1923
CRESSON	ROOKS	KS	163	170000	O	1956	DE MALORIE-SOWDER NE	GREENWOOD	KS	073	007570	O	1982
CRESSON EAST	ROOKS	KS	163	007807	O	1982	DEAVER STATION	OSAGE	KS	139	017108	N	2002
CRESSON SOUTH	ROOKS	KS	163	009720	O	1986	DEBUSK	STAFFORD	KS	185	183558	O	1979
CRESSON SW	ROOKS	KS	163	170031	O	1969	DECATUR CENTER	DECATUR	KS	039	184643	O	1963
CRESTVIEW	SEDGWICK	KS	173	170248	O	1952	DECATUR CENTER NW	DECATUR	KS	039	009724	O	1979
CRISMAN	STAFFORD	KS	185	170744	O	1952	DECATUR CENTER SW	DECATUR	KS	039	184674	O	1966
CRISMAN NORTH	STAFFORD	KS	185	170775	O	1952	DECHANT	ELLIS	KS	051	184829	O	1956
CRISMAN NW	STAFFORD	KS	185	170781	O	1977	DECHANT NW	ELLIS	KS	051	184860	O	1966
CRIST	SCOTT	KS	171	170806	O	1966	DECHANT SOUTH	ELLIS	KS	051	002050	O	1977
CRIST NORTH	SCOTT	KS	171	170816	O	1974	DECHANT WEST	ELLIS	KS	051	184891	O	1952
CRITZER	LINN	KS	107	170899	ON	1944	DECKER	HARVEY	KS	079	185015	O	1955
CROCKER	GRAHAM	KS	065	170930	O	1951	DECTONINO	ELLIS	KS	051	185121	O	1977
CROFT TOWNSITE	PRATT	KS	151	017877	O	2004	DEERFIELD	FINNEY	KS	055	185914	OA	1977
CROKER	GRAHAM	KS	065	010069	O	1951	DEERFIELD	KEARNY	KS	093	185914	OA	1977
CROMB	ELLIS	KS	051	171178	O	1945	DEERFIELD EAST	FINNEY	KS	055	002051	O	1979
CROMB EAST	ELLIS	KS	051	011378	O	1987	DEERFIELD SE	FINNEY	KS	055	009378	O	1985
CROMB SOUTH	ELLIS	KS	051	010906	O	1987	DEERHEAD	BARBER	KS	007	186038	ON	1942
CROMWELL	RUSSELL	KS	167	171209	O	1972	DEERHEAD NORTH	BARBER	KS	007	186069	ON	1965
CROMWELL NORTH	RUSSELL	KS	167	171271	O	1986	DEEWALL	COMANCHE	KS	033	014409	N	2000
CROOKED CREEK	MEADE	KS	119	171395	ON	1963	DEGAZON	STEVENS	KS	189	010364	N	1986
CROOKED CREEK EAST	MEADE	KS	119	013125	ONA	1989	DEGEER	BARBER	KS	007	186286	ON	1948
CROOKED CREEK SW	MEADE	KS	119	004082	N	1983	DEGEER NE	BARBER	KS	007	186317	ON	1969
CROOKED CREEK WEST	MEADE	KS	119	000248	N	1988	DEGEER SW	BARBER	KS	007	186348	ONA	1963
CROOKED L	MEADE	KS	119	171410	ON	1978	DEGEER SW	COMANCHE	KS	033	186348	ONA	1963
CROOKED L WEST	MEADE	KS	119	001010	ON	1980	DEGEER WEST	BARBER	KS	007	186379	ON	1962
CROSS	SEDGWICK	KS	173	171581	O	1929	DEGENHART	ELLIS	KS	051	186410	O	1953
CROUCH	COFFEY	KS	031	172480	O	1976	DEGENHART NW	ELLIS	KS	051	186441	O	1967
CROWE	SUMNER	KS	191	172573	O	1948	DEGENHART SE	ELLIS	KS	051	186472	O	1957
CROWE WEST	SUMNER	KS	191	016069	O	2000	DEGENHART WEST	ELLIS	KS	051	008479	O	1985
CROWTHER	MCPHERSON	KS	113	172976	O	1942	DEGRAFF	BUTLER	KS	015	186534	O	1955
CRUCE	NESS	KS	135	173007	O	1956	DEGRAFF EAST	BUTLER	KS	015	186539	O	1979
CRUCE SOUTH	NESS	KS	135	013205	O	1989	DEGRAFF NORTH	BUTLER	KS	015	186544	O	1974
CRYSTAL SPRINGS	HARPER	KS	077	173565	ON	1959	DEICHMAN	COWLEY	KS	035	186596	O	1941
CRYSTAL SPRINGS NW	HARPER	KS	077	173583	N	1976	DEINES	BARTON	KS	009	186627	O	1959
CRYSTAL SPRINGS SE	HARPER	KS	077	173588	ON	1973	DELANEY	TREGO	KS	195	186925	O	1980
CRYSTAL SPRINGS SOUTH	HARPER	KS	077	004315	O	1983	DELAWARE	LEAVENWORTH	KS	103	186937	N	1988
CULLISON	PRATT	KS	151	174108	ON	1956	DELL	STAFFORD	KS	185	187309	O	1950
CULLISON NE	PRATT	KS	151	012509	ON	1989	DELL EAST	STAFFORD	KS	185	187340	O	1951
CULLISON TOWNSITE	PRATT	KS	151	001012	O	1980	DELL NE	STAFFORD	KS	185	187371	O	1951
CULLISON WEST	PRATT	KS	151	174139	ON	1961	DELL NORTH	STAFFORD	KS	185	016076	O	1997
CULP	GRAHAM	KS	065	174201	O	1961	DELLA	PHILLIPS	KS	147	187402	O	1968
CULP NE	GRAHAM	KS	065	005688	O	1981	DELORES	THOMAS	KS	193	187557	O	1979
CUMMINGS	ELK	KS	049	174356	ON	1960	DELOS	NESS	KS	135	187588	O	1962
CUNNINGHAM	KINGMAN	KS	095	174542	ON	1931	DELOS SE	NESS	KS	135	187590	O	1975
CUNNINGHAM	PRATT	KS	151	174542	ON	1931	DELOS SOUTH	NESS	KS	135	187594	O	1973
CURE	HODGEMAN	KS	083	001014	O	1980	DELOS SW	LANE	KS	101	011385	O	1987
CURE EAST	HODGEMAN	KS	083	004370	O	1983	DELOS WEST	LANE	KS	101	176020	O	1974
CURRY	SEDGWICK	KS	173	174790	O	1929	DELOS WEST	NESS	KS	135	176020	O	1974
CURTIS	STAFFORD	KS	185	174945	O	1940	DEMAND	LANE	KS	101	187836	O	1962
CURTIS SOUTH	STAFFORD	KS	185	175007	O	1951	DEMAND NORTH	LANE	KS	101	004714	O	1982
CURTIS WEST	STAFFORD	KS	185	175038	O	1952	DEMAND NW	LANE	KS	101	007814	O	1982
CUSTER	SHERIDAN												

Field Name	County Name	State Sub	Co Code	Field Code	Field Disc Type	Year	Field Name	County Name	State Sub	Co Code	Field Code	Field Disc Type	Year
DEMURRY SOUTH	TREGO	KS	195	005692	O	1981	DORMAN WEST	GRAHAM	KS	065	198068	O	1955
DEMURRY SW	TREGO	KS	195	005693	O	1983	DORMITORY	GOVE	KS	063	010713	O	1986
DEMUTH	STEVENS	KS	189	011387	N	1987	DORR	ROOKS	KS	163	198285	O	1942
DEMUTH EAST	STEVENS	KS	189	016077	N	1997	DORR SOUTH	ROOKS	KS	163	198409	O	1953
DENIOUS	STEVENS	KS	189	013848	N	1991	DORRANCE	RUSSELL	KS	167	198440	ON	1969
DENIOUS SOUTH	STEVENS	KS	189	017252	N	2002	DORRANCE SOUTH	RUSSELL	KS	167	197844	ON	1978
DENIOUS SW	STEVENS	KS	189	014091	N	1992	DORTLAND	ELLIS	KS	051	198502	O	1964
DENNIS	LABETTE	KS	099	188301	N	1914	DORY	ELK	KS	049	198626	O	1929
DENNIS	NEOSHO	KS	133	188301	N	1914	DOUGLASS	BUTLER	KS	015	200207	O	1916
DENSMORE	NORTON	KS	137	188456	O	1957	DOUGLASS TOWNSITE	BUTLER	KS	015	200238	O	1958
DENSMORE EAST	NORTON	KS	137	188487	O	1964	DOWELL	GOVE	KS	063	201044	O	1984
DENSMORE SW	NORTON	KS	137	004374	O	1983	DOWELL NORTH	GOVE	KS	063	018498	O	2006
DENTON	COWLEY	KS	035	188580	N	1952	DOWELL WEST	GOVE	KS	063	008490	O	1984
DERBY	SEDGWICK	KS	173	189262	ON	1937	DOWNS	SUMNER	KS	191	002063	O	1979
DERBY SOUTH	SEDGWICK	KS	173	007311	O	1980	DOYLE CREEK	MARION	KS	115	201385	O	1958
DERLEY	EDWARDS	KS	047	005133	N	1982	DRACH	STAFFORD	KS	185	201742	OA	1937
DESOTO	JOHNSON	KS	091	003592	N	1983	DRACH NW	STAFFORD	KS	185	006954	O	1944
DEUTSHER	TREGO	KS	195	007815	O	1982	DRACH SOUTH	STAFFORD	KS	185	006955	O	1984
DEVIL'S CANYON	CHEYENNE	KS	023	012510	O	1988	DRALLE	STAFFORD	KS	185	202176	O	1967
DEVILS DEN	ROOKS	KS	163	189820	O	1979	DREHER	RUSSELL	KS	167	202300	O	1959
DEVON	BOURBON	KS	011	189975	N	1939	DREIL	GRAHAM	KS	065	202331	O	1970
DEWALD	NESS	KS	135	190037	O	1965	DREIL SW	GRAHAM	KS	065	202340	O	1972
DEWALD NORTH	NESS	KS	135	190020	O	1976	DREILING	ELLIS	KS	051	202362	O	1949
DEWERFF	BARTON	KS	009	190099	O	1959	DREILING EAST	ELLIS	KS	051	202393	O	1962
DEWEY	KINGMAN	KS	095	190130	ON	1950	DREILING NORTH	ELLIS	KS	051	202424	O	1964
DEWEY NORTH	KINGMAN	KS	095	190192	O	1955	DREILING SE	ELLIS	KS	051	202455	O	1953
DEX	NESS	KS	135	001025	O	1979	DRESDEN	KINGMAN	KS	095	202486	ON	1951
DEX SOUTH	NESS	KS	135	017841	O	2003	DREWS	BARTON	KS	009	202563	O	1971
DEXTER	COWLEY	KS	035	190316	ON	1903	DREWS WEST	BARTON	KS	009	001036	O	1979
DEYOUNG	GRAHAM	KS	065	004316	O	1950	DRIFT	RAWLINS	KS	153	007313	O	1983
DIAMOND	STAFFORD	KS	185	190805	O	1953	DRIFT SE	RAWLINS	KS	153	010909	O	1987
DIAMOND CREEK	CHASE	KS	017	190867	ONA	1969	DRIFT WEST	RAWLINS	KS	153	012514	O	1988
DIAMOND CREEK	MORRIS	KS	127	190867	N	1980	DRIFTWOOD	BARBER	KS	007	202672	ON	1956
DIAMOND SPRINGS	MORRIS	KS	127	191146	N	1951	DRIPPING SPRINGS	GRAHAM	KS	065	202889	O	1966
DIANE	ELLIS	KS	051	191208	O	2001	DRIPPING SPRINGS EAST	GRAHAM	KS	065	202894	O	1977
DICKEN	COWLEY	KS	035	191456	O	1970	DRIPPING SPRINGS NE	GRAHAM	KS	065	015480	O	1991
DICKEY	LANE	KS	101	005696	O	1982	DRISCOLL	RUSSELL	KS	167	202920	ON	1940
DICKEY SW	LANE	KS	101	007817	O	1984	DRISCOLL EAST	RUSSELL	KS	167	013778	O	1991
DICKEY WEST	LANE	KS	101	005138	O	1983	DRISCOLL WEST	RUSSELL	KS	167	203044	O	1960
DICKINSON	COWLEY	KS	035	191549	O	1970	DRY CREEK	PHILLIPS	KS	147	203602	O	1951
DICKMAN	NESS	KS	135	191735	O	1962	DRY LAKE	SEWARD	KS	175	017943	O	2005
DICKMAN EAST	NESS	KS	135	007574	O	1984	DUBBS	NESS	KS	135	204021	O	1965
DICKMAN SE	NESS	KS	135	191746	O	1976	DUBOIS	HARVEY	KS	079	204114	O	1957
DICKMAN SOUTH	NESS	KS	135	007575	O	1978	DUBOIS	SEDGWICK	KS	173	204114	O	1957
DICKSON	SUMNER	KS	191	191766	O	1965	DUBOIS EAST	HARVEY	KS	079	204207	O	1959
DIEBOLT	GRAHAM	KS	065	191797	O	1953	DUBOIS NORTH	HARVEY	KS	079	204238	O	1958
DIEBOLT	TREGO	KS	195	191797	O	1953	DUBUQUE	RUSSELL	KS	167	204362	ONA	1935
DIEBOLT EAST	GRAHAM	KS	065	191804	O	1972	DUCK CREEK	RUSH	KS	165	204486	O	1969
DIEBOLT EAST	TREGO	KS	195	191804	O	1972	DUDLEY	HASKELL	KS	081	204610	N	2002
DIEBOLT WEST	TREGO	KS	195	007818	O	1982	DUDLEY SOUTH	HASKELL	KS	081	017101	O	2002
DIERKS	SUMNER	KS	191	191840	O	1975	DUFFO	HASKELL	KS	081	014093	O	1992
DIETER	SALINE	KS	169	191859	O	1960	DUGAN	GRAHAM	KS	065	205040	O	1976
DIETTERICH	STANTON	KS	187	015863	O	1997	DUGGAN	STAFFORD	KS	185	205044	O	1951
DIGHTON	LANE	KS	101	191935	O	1979	DUMBLER	RUSSELL	KS	167	011943	O	1935
DIGHTON SW	LANE	KS	101	007312	O	1983	DUMLER	NESS	KS	135	205478	O	1962
DIGHTON WEST	LANE	KS	101	018468	O	2005	DUMLER SOUTH	NESS	KS	135	008889	O	1985
DILLNER	RUSSELL	KS	167	004375	O	1930	DUMLER WEST	NESS	KS	135	205540	O	1963
DILLNER NW	RUSSELL	KS	167	192355	N	1948	DUNAWAY	COFFEY	KS	031	205602	ON	1922
DILLWIN	STAFFORD	KS	185	192386	ON	1955	DUNAWAY	GREENWOOD	KS	073	205602	O	1922
DILLWIN SOUTH	STAFFORD	KS	185	004715	O	1982	DUNAWAY EAST	COFFEY	KS	031	205633	ON	1938
DILLWIN WEST	STAFFORD	KS	185	192417	ON	1960	DUNBAR	COWLEY	KS	035	205664	O	1929
DINGES	ELLIS	KS	051	192975	O	1954	DUNCAN	SUMNER	KS	191	205788	O	1963
DINGES EAST	ELLIS	KS	051	193006	O	1966	DUNDEE	BARTON	KS	009	206160	ON	1945
DINKEL	ELLIS	KS	051	193068	O	1953	DUNES	PAWNEE	KS	145	206377	ON	1953
DIRKS	LOGAN	KS	109	193285	O	1981	DUNES NORTH	PAWNEE	KS	145	206408	ON	1964
DIRKS NE	LOGAN	KS	109	007819	O	1982	DUNES NW	PAWNEE	KS	145	002068	O	1979
DIRKS NORTH	LOGAN	KS	109	008484	O	1981	DUNES SW	PAWNEE	KS	145	206439	O	1953
DIRREEN	LANE	KS	101	007576	O	1984	DUNES WEST	PAWNEE	KS	145	206470	ON	1958
DISNEYLAND	ELLIS	KS	051	007577	O	1984	DUNHAM	HASKELL	KS	081	206501	O	1979
DISNEYLAND NE	ELLIS	KS	051	017035	O	2001	DUNHAM EAST	GRAY	KS	069	015481	N	1996
DISTRICT 30	ELLIS	KS	051	193367	O	1972	DUNHAM NW	HASKELL	KS	081	206547	O	1975
DISTRICT 30	RUSH	KS	165	193367	O	1972	DUNKLEBERGER	ELK	KS	049	206625	O	1919
DISTRICT 57	ELLIS	KS	051	193378	O	1970	DUNLAP CREEK	COMANCHE	KS	033	018413	O	2004
DISTRICT 57 EAST	ELLIS	KS	051	004317	O	1983	DUNN'S MILL	BUTLER	KS	015	207028	O	1932
DISTRICT 57 NORTH	ELLIS	KS	051	193386	O	1978	DUQUOIN	HARPER	KS	077	207245	OA	1965
DISTRICT 65	BARTON	KS	009	193409	O	1960	DUQUOIN TOWNSITE	HARPER	KS	077	004319	O	1983
DISTRICT KM NORTH	ELLIS	KS	051	002066	O	1978	DURAND	WOODSON	KS	207	207307	O	1968
DIXON	BUTLER	KS	015	193998	O	1946	DURHAM	MARION	KS	115	207493	ON	1953
DOANE	COWLEY	KS	035	194472	O	1947	DURHAM CENTER	MARION	KS	115	207524	ON	1968
DOBBS	MARION	KS	115	194503	ON	1960	DURHAM EAST	MARION	KS	115	207555	ON	1966
DODY	HASKELL	KS	081	013674	O	1990	DURHAM SOUTH	MARION	KS	115	207617	ON	1954
DOEBBELING	NESS	KS	135	194999	O	1966	DURKEE	KIOWA	KS	097	207679	ON	1967
DOLE	MORTON	KS	129	012953	N	1989	DURR	RUSSELL	KS	167	207803	O	1968
DOLECHEK	ELLSWORTH	KS	053	195790	O	1976	DURRANT	SCOTT	KS	171	207834	O	1961
DOLECHEK SOUTH	ELLSWORTH	KS	053	002061	O	1979	DUSENBERRY	HARPER	KS	077	207896	O	1954
DOLES PARK	MCPHERSON	KS	113	195805	O	1947	DUSENBERRY NORTH	HARPER	KS	077	207927	O	1955
DOLES PARK	MARION	KS	115	195805	N	1947	DUSSAULT	GRAHAM	KS	065	208051	O	1970
DOLL	LANE	KS	101	007578	O	1984	DUTCH CREEK	COWLEY	KS	035	208330	O	1952
DOLL EAST	LANE	KS	101	009541	O	1999	DYAL	SUMNER	KS	191	208873	O	1954
DOLL NW	GOVE	KS	063	018412	O	2005	DYER	RUSH	KS	165	209028	O	1946
DOLL SW	LANE	KS	101	011390	O	1987	DYMOND	RICE	KS	159	209276	ON	1953
DOLL WEST	LANE	KS	101	017301	O	2003	EADS	BARBER	KS	007	210339	ON	1958
DON	HODGEMAN	KS	083	196642	O	1981	EADS	PRATT	KS	151	210339	ON	1958
DON WEST	HODGEMAN	KS	083	005142	O	1983	EAGLE CANYON	KIOWA	KS	097	000249	N	1985
DONALD	BARBER	KS	007	196797	ON	1946	EAGLE CREEK	ELLIS	KS	051	210463	O	1954
DONALD NE	BARBER	KS	007	017100	O	2002	EAGLE CREEK	ROOKS	KS	163	210463	O	1949
DONALD NORTH	BARBER	KS	007	007579	O	1982	EAGLE CREEK EAST	ELLIS	KS	051	210494	O	1958
DONELSON	COWLEY	KS	035	196859	O	1955	EAGLE HEAD	ELK	KS	049	210510	O	1973
DONELSON WEST	COWLEY	KS	035	196890	O	1967	EAGLE HEAD SE	ELK	KS	049	009729	O	1981
DONLEY	SUMNER	KS	191	197045	O	1969	EAKIN	HODGEMAN	KS	083	210742	O	1962
DONLEY WEST	SUMNER	KS	191	003045	O	1982	EAKIN NE	HODGEMAN	KS	083	016851	N	2001
DONOVAN	RUSSELL	KS	167	197355	O	1935	EAKIN NW	HODGEMAN	KS	083	210773	O	1963
DONOVAN NORTH	RUSSELL	KS	167	197386	O	1945	EARL	PRATT	KS	151	210959	O	1954
DONOVAN SE	RUSSELL	KS	167	197417	O	1964	EARL NORTH	PRATT	KS	151	211021	O	1955
DONOVAN WEST	RUSSELL	KS	167	003046	O	1982	EAST BRANCH	HARVEY	KS	079	211641	O	1968
DOPITA	ROOKS	KS	163	197479	O	1934	EASTBOROUGH	SEDGWICK	KS	173	211982	O	1929
DOPITA EAST	ROOKS	KS	163	197510	O	1952	EASTBOROUGH NORTH	SEDGWICK	KS	173	212013		

KANSAS

Field Name	County Name	State Sub	Co Code	Field Code	Field Disc Type	Year	Field Name	County Name	State Sub	Co Code	Field Code	Field Disc Type	Year
EASTON	LEAVENWORTH	KS	103	212261	N	1966	ELRU WEST	ELLIS	KS	051	222740	O	1973
EASTON EAST	LEAVENWORTH	KS	103	125172	ON	1983	ELSASSER	RUSSELL	KS	167	222794	O	1961
EASTON NE	LEAVENWORTH	KS	103	003051	ON	1981	ELSASSER SW	RUSSELL	KS	167	222825	O	1961
EASUM	MEADE	KS	119	212354	N	1966	ELSEA	BARBER	KS	007	222856	ON	1956
EATON	KIOWA	KS	097	212385	O	1961	ELSEA EAST	BARBER	KS	007	005163	N	1983
EBERHARDT	BARTON	KS	009	212602	ON	1935	ELSEA NORTH	BARBER	KS	007	006777	O	1984
EBERHARDT WEST	BARTON	KS	009	212633	O	1951	ELSMORE SHOESTRING	ALLEN	KS	001	222980	O	1908
EBY	BARBER	KS	007	003831	O	1982	ELSMORE SHOESTRING	BOURBON	KS	011	222980	O	1908
EBY EAST	BARBER	KS	007	004321	O	1983	ELSMORE WEST	ALLEN	KS	001	223011	ON	1911
ECCO RANCH	WOODSON	KS	207	015114	O	1995	ELWARD	RENO	KS	155	223119	ON	1978
ECKEL	BUTLER	KS	015	212943	O	1940	ELWARD NE	RENO	KS	155	003053	N	1983
ECKEL NE	BUTLER	KS	015	212974	O	1967	ELWOOD	BARBER	KS	007	223135	N	1956
ECKEL NORTH	BUTLER	KS	015	014749	O	1994	ELY	RUSSELL	KS	167	223197	O	1949
EDDY	PAWNEE	KS	145	213315	ON	1962	ELYRIA	MCPHERSON	KS	113	223228	ON	1958
EDDY NW	PAWNEE	KS	145	213346	O	1975	EMBRY	EDWARDS	KS	047	223445	ONA	1953
EDEN	MCPHERSON	KS	113	213408	O	1975	EMBRY EAST	EDWARDS	KS	047	223476	N	1957
EDEN VALLEY	STAFFORD	KS	185	213439	O	1950	EMEL	LOGAN	KS	109	004326	O	1983
EDFORD	FORD	KS	057	004088	O	1983	EMERSON	STAFFORD	KS	185	223569	ON	1957
EDFORD NORTH	FORD	KS	057	014544	O	1993	EMERSON SOUTH	STAFFORD	KS	185	223600	ON	1962
EDGAR	ROOKS	KS	163	213594	O	1970	EMERSON WEST	STAFFORD	KS	185	223631	ON	1963
EDGAR EAST	ROOKS	KS	163	002072	O	1980	EMERY	ROOKS	KS	163	223646	O	1970
EDGEComb	BUTLER	KS	015	213687	O	1951	EMMA	KIOWA	KS	097	223817	ON	1977
EDGEComb NORTH	BUTLER	KS	015	005699	O	1983	EMMA SW	KIOWA	KS	097	223941	N	1981
EDGERTON	JOHNSON	KS	091	213749	O	1985	EMMANUEL	PHILLIPS	KS	147	016205	O	1998
EDGERTON NE	JOHNSON	KS	091	008890	O	1985	EMMERAM	ELLIS	KS	051	223972	O	1937
EDGERTON SW	JOHNSON	KS	091	009730	O	1985	EMMERAM NE	ELLIS	KS	051	224003	O	1949
EDMONDS	BUTLER	KS	015	214617	O	1953	EMMERAM TOWNSITE	ELLIS	KS	051	224034	O	1952
EDMONDS	MARION	KS	115	214617	O	1953	EMMERAM TOWNSITE SW	ELLIS	KS	051	002078	O	1980
EDMONDS SW	BUTLER	KS	015	214679	O	1960	EMOR	GRAHAM	KS	065	224065	O	1957
EDMONSTON	FORD	KS	057	004718	ON	1979	EMOR NE	GRAHAM	KS	065	224096	O	1965
EDMONSTON NW	FORD	KS	057	016725	O	1991	EMOR NORTH	GRAHAM	KS	065	224127	O	1960
EDNA	LABETTE	KS	099	214865	ONA	1925	EMOR NW	GRAHAM	KS	065	224158	O	1967
EDSEIBEL	ELLIS	KS	051	215175	O	1966	EMORY	ROOKS	KS	163	224189	O	1970
EDSEIBEL NORTH	ELLIS	KS	051	215206	O	1970	EMPIRE	ELLSWORTH	KS	053	224313	N	2003
EDSTAFF	EDWARDS	KS	047	215237	N	1955	ENGEL	ELLIS	KS	051	225119	O	1956
EDSTAFF NW	EDWARDS	KS	047	215268	O	1957	ENGEL WEST	ELLIS	KS	051	225150	O	1956
EDWARDS	ELLSWORTH	KS	053	215299	O	1936	ENGLAND	RICE	KS	159	225181	O	1949
EDWARDS	RICE	KS	159	215299	O	1936	ENGLEBERT	TREGO	KS	195	007486	O	1984
EDWARDS NORTH	ELLSWORTH	KS	053	215392	O	1951	ENGLISH	EDWARDS	KS	047	225398	ON	1959
EDWARDS NORTH	RICE	KS	159	215392	O	1951	ENGLISH NW	EDWARDS	KS	047	002079	ON	1978
EDWARDSVILLE	WYANDOTTE	KS	209	215516	N	1944	ENGLISH WEST	EDWARDS	KS	047	225475	ON	1978
EDWARDSVILLE NE	WYANDOTTE	KS	209	004322	O	1983	ENLOW	EDWARDS	KS	047	225801	ON	1953
EGGER	TREGO	KS	195	215710	O	1958	ENNS	MARION	KS	115	018372	OA	2005
EHLY	BARTON	KS	009	005157	O	1951	ENTERPRISE	COWLEY	KS	035	226049	O	1948
EHRlich	RUSSELL	KS	167	215865	O	1951	ENTERPRISE NE	COWLEY	KS	035	226080	ON	1952
EICHMAN	RUSSELL	KS	167	215896	O	1935	ENTERPRISE SW	COWLEY	KS	035	226173	O	1953
EILERS	ROOKS	KS	163	216144	O	1959	ENTZ	BUTLER	KS	015	226297	O	1959
EILERS SOUTH	ROOKS	KS	163	002074	O	1980	EPLER	SHERIDAN	KS	179	013678	O	1990
EINSEL	KIOWA	KS	097	216175	ON	1962	ERBERT	ELLIS	KS	051	227111	O	1953
EINSEL EAST	KIOWA	KS	097	008121	O	1984	ERBERT SE	ELLIS	KS	051	227142	O	1954
EINSEL NW	KIOWA	KS	097	007582	ON	1984	ERBY SOUTH	SEDGWICK	KS	173	002080	O	1980
EINSEL WEST	KIOWA	KS	097	003833	ON	1983	ERDWIEN	SEDGWICK	KS	173	227173	O	1962
EL DORADO	BUTLER	KS	015	216687	ON	1915	ERIC	STAFFORD	KS	185	227204	O	1951
EL KADER	LOGAN	KS	109	018639	O	2006	ERICK	RAWLINS	KS	153	227235	O	1990
ELAINE	LOGAN	KS	109	217710	O	1982	ERICKSON	WILSON	KS	205	211362	O	1918
ELAINE SE	LOGAN	KS	109	007823	O	1982	ERIE	NEOSHO	KS	133	227297	ON	1903
ELAINE WEST	LOGAN	KS	109	006776	O	1982	ERNA	BARTON	KS	009	227421	O	1961
ELARTON	SUMNER	KS	191	217875	O	1975	ERNA NW	BARTON	KS	009	227444	O	1971
ELBING	BUTLER	KS	015	218144	O	1918	ERNA SE	BARTON	KS	009	227452	O	1961
ELBING	MARION	KS	115	218144	O	1918	ERNA SOUTH	BARTON	KS	009	227483	O	1965
ELBING EAST	BUTLER	KS	015	218175	O	1950	ERNA WEST	BARTON	KS	009	227514	O	1966
ELBING NORTH	MARION	KS	115	218206	O	1948	ERNST	GRAHAM	KS	065	227576	O	1968
ELBING SOUTH	BUTLER	KS	015	218237	O	1958	ERNST EAST	GRAHAM	KS	065	008891	O	1985
ELBING WEST	BUTLER	KS	015	218268	O	1959	ERNST NW	GRAHAM	KS	065	227591	O	1977
ELGIN	CHAUTAUQUA	KS	019	218702	ON	1917	ERNST WEST	GRAHAM	KS	065	227607	O	1970
ELK	CHASE	KS	017	218950	ON	1930	ERSKINE	SUMNER	KS	191	227638	N	1982
ELK CITY	CHAUTAUQUA	KS	019	219074	ON	1918	ERSKINE NORTH	SUMNER	KS	191	011714	O	1987
ELK CITY	ELK	KS	049	219074	ON	1918	ERWAY	ROOKS	KS	163	227700	O	1941
ELK CITY	MONTGOMERY	KS	125	219074	ON	1918	ESF	BARTON	KS	009	227979	O	1968
ELK CITY NE	MONTGOMERY	KS	125	004323	O	1983	ESFELD	BARTON	KS	009	228010	O	1947
ELK CITY SOUTH	CHAUTAUQUA	KS	019	219167	O	1983	ESS	BARTON	KS	009	228475	O	1953
ELK FALLS	ELK	KS	049	219291	ON	1944	ESSMILLER	BARTON	KS	009	228583	ON	1976
ELKHART	MORTON	KS	129	219663	ON	1955	ESTEP	COWLEY	KS	035	228723	O	1958
ELKHART WEST	MORTON	KS	129	219756	ON	1957	ESTEP NORTH	COWLEY	KS	035	001059	O	1980
ELLINWOOD NORTH	BARTON	KS	009	220376	O	1937	ESTEP WEST	COWLEY	KS	035	228754	O	1959
ELLIS	ELLIS	KS	051	220624	O	1943	ESTES	COWLEY	KS	035	228816	ON	1928
ELLIS	TREGO	KS	195	220624	O	1936	ETHEL	ELLIS	KS	051	229064	O	1967
ELLIS EAST	ELLIS	KS	051	220686	O	1968	ETHEL SW	ELLIS	KS	051	229095	O	1967
ELLIS NE	ELLIS	KS	051	220779	O	1953	EUBANK	HASKELL	KS	081	229250	ONA	1958
ELLIS NW	TREGO	KS	195	220810	O	1944	EUBANK EAST	HASKELL	KS	081	229281	ON	1959
ELLIS SE	ELLIS	KS	051	220903	O	1965	EUBANK EAST (NEW)	HASKELL	KS	081	001064	ON	1980
ELLIS SOUTH	TREGO	KS	195	220934	O	1952	EUBANK NE	HASKELL	KS	081	229312	O	1968
ELLIS SW	TREGO	KS	195	220965	O	1959	EUBANK NORTH	HASKELL	KS	081	229343	ON	1959
ELLIS WEST	TREGO	KS	195	004325	O	1981	EUBANK SE	HASKELL	KS	081	229374	O	1959
ELLSAESSER	HASKELL	KS	081	009087	O	1985	EUBANK SE (NEW)	HASKELL	KS	081	011716	O	1981
ELLSMORE	ALLEN	KS	001	221132	1939		EUBANK SOUTH	HASKELL	KS	081	229405	O	1958
ELLSWORTH	ELLSWORTH	KS	053	221145	ON	1941	EUDORA	DOUGLAS	KS	045	229560	ON	1940
ELLSWORTH SE	ELLSWORTH	KS	053	221159	O	1975	EUDORA	JOHNSON	KS	091	229560	ON	1940
ELLSWORTH WEST	ELLSWORTH	KS	053	002076	O	1979	EUDORA SOUTH	DOUGLAS	KS	045	229591	ON	1903
ELM CREEK	ROOKS	KS	163	221275	O	1951	EUDORA SW	DOUGLAS	KS	045	005453	O	1983
ELM CREEK (NEW)	ROOKS	KS	163	221280	O	1966	EULERT	RUSSELL	KS	167	229746	O	1949
ELM CREEK WEST	ROOKS	KS	163	009732	O	1952	EULERT SW	RUSSELL	KS	167	229761	O	1978
ELM GROVE	LABETTE	KS	099	221399	N	1995	EULERT WEST	RUSSELL	KS	167	229777	O	1954
ELM GROVE SW	LABETTE	KS	099	018414	O	2004	EUREKA	GREENWOOD	KS	073	229994	O	1927
ELMDALE	CHASE	KS	017	221554	ON	1921	EUREKA TOWNSHIP	RICE	KS	159	018469	O	2005
ELMDALE NW	CHASE	KS	017	017613	N	2003	EUREKA WEST	GREENWOOD	KS	073	230180	O	1950
ELMDALE SOUTH	CHASE	KS	017	221585	N	2003	EVALYN	SEWARD	KS	175	230490	ON	1960
ELMER	GRAHAM	KS	065	221616	O	1971	EVALYN SE	SEWARD	KS	175	230552	O	1962
ELMORE	NESS	KS	135	221647	O	1958	EVALYN-CONDIT	SEWARD	KS	175	230521	ON	1960
ELMORE	RUSH	KS	165	221647	O	1958	EVALYN-CONDIT EAST	SEWARD	KS	175	230523	ON	1971
ELMORE SW	NESS	KS	135	221693	O	1980	EVALYN-CONDIT NE	SEWARD	KS	175	003982	ON	1981
ELMORE WEST	ALLEN	KS	001	221709	1939		EVALYN-CONDIT SW	SEWARD	KS	175	010914	N	1987
ELNA	RAWLINS	KS	153	222081	O	1968	EVALYN-CONDIT WEST	SEWARD	KS	175	011398	N	1985
ELRICK	GRAHAM	KS	065	222422	O	1955	EVAN MOUND	KINGMAN	KS	095	230614	O	1951
ELRICK EAST	GRAHAM	KS	065	222453	O	1959	EVAN MOUND SOUTH	KINGMAN	KS	095	230622	O	1959
ELRICK NE	GRAHAM	KS	065	222484	O	1957	EVANS	COFFEY	KS	031	230645	O	1938
ELRICK NW	GRAHAM	KS	065	222515									

Field Name	County Name	State Sub	Co Code	Field Code	Field Disc Type Year	Field Name	County Name	State Sub	Co Code	Field Code	Field Disc Type Year
EVERS NE	PAWNEE	KS	145	231389	O 1953	FELLSBURG	EDWARDS	KS	047	238521	ON 1960
EVERS SOUTH	PAWNEE	KS	145	231420	ON 1956	FELLSBURG SOUTH	EDWARDS	KS	047	238552	ON 1968
EWERS	COWLEY	KS	035	231606	O 1923	FELTES	BARTON	KS	009	238645	O 1939
EWERS	ELK	KS	049	231606	ON 1923	FELTES NORTH	BARTON	KS	009	238676	O 1944
EXCEL	CLARK	KS	025	231761	ON 1948	FELTES NW	BARTON	KS	009	238707	O 1945
EXCEL	KIOWA	KS	097	231761	ON 1948	FENSTER	SEDGWICK	KS	173	009739	O 1985
EXCEL NORTH	CLARK	KS	025	001065	O 1980	FERGUSON	ELK	KS	049	239327	ON 1939
EXCELSIOR	ROOKS	KS	163	231792	O 1972	FERGUSON EAST	ELK	KS	049	239389	O 1939
EXPERIMENT	ELLIS	KS	051	232060	O 1952	FERGUSON NW	COWLEY	KS	035	239420	O 1950
EXPERIMENT SE	ELLIS	KS	051	232071	O 1969	FERGUSON WEST	COWLEY	KS	035	239482	O 1935
EXPERIMENT SOUTH	ELLIS	KS	051	006282	O 1984	FERRELL	BUTLER	KS	015	239606	O 1939
EXPERIMENT SW	ELLIS	KS	051	004164	O 1982	FERRELL NORTH	GREENWOOD	KS	073	239637	O 1944
F A R	HODGEMAN	KS	083	232932	O 1972	FERRELL SOUTH	BUTLER	KS	015	239668	O 1961
F A R SE	HODGEMAN	KS	083	014687	O 1994	FERRELL SW	BUTLER	KS	015	014226	O 1992
F C S	TREGO	KS	195	233041	O 1966	FETERITA	STEVENS	KS	189	016206	N 1987
FABRICIUS	GRAHAM	KS	065	233134	O 1958	FETERITA EAST	STEVENS	KS	189	016420	N 1998
FABRICIUS NORTH	GRAHAM	KS	065	009737	O 1981	FETERITA SOUTH	STEVENS	KS	189	013367	N 1990
FABRICIUS SOUTH	GRAHAM	KS	065	233165	O 1958	FETERITA	STEVENS	KS	189	011721	N 1987
FABRICIUS SOUTH (NEW)	GRAHAM	KS	065	002082	O 1977	FICKEN	RUSH	KS	165	240212	ON 1973
FAGER	CLARK	KS	025	007487	ONA 1982	FIG	GRAY	KS	069	017849	N 2004
FAGER	FORD	KS	057	007487	ONA 1982	FIKE	ROOKS	KS	163	240901	O 1937
FAGER EAST	CLARK	KS	025	004722	ONA 1983	FINCHAM	MEADE	KS	119	241118	ON 1956
FAGER EAST	FORD	KS	057	004722	ONA 1983	FINEGAN	SHERMAN	KS	181	001076	O 1980
FAGER SE	CLARK	KS	025	003983	ONA 1983	FINGER	BARTON	KS	009	241211	O 1963
FAGER SOUTH	CLARK	KS	025	004089	N 1983	FINGER SE	BARTON	KS	009	016777	O 2001
FAGER WEST	FORD	KS	057	006186	O 1983	FINKELL	FINNEY	KS	055	011120	O 1987
FAIR	RICE	KS	159	233320	O 1952	FINN	BARTON	KS	009	241459	O 1959
FAIRFAX	WYANDOTTE	KS	209	233661	N 1928	FINNERTY	COFFEY	KS	031	241521	O 1953
FAIRFIELD	RUSSELL	KS	167	233692	O 1936	FINNESY	ROOKS	KS	163	241552	O 1957
FAIRGROUNDS	COWLEY	KS	035	006188	O 1983	FINNESY SOUTH	ROOKS	KS	163	241583	O 1958
FAIRMONT	LEAVENWORTH	KS	103	233816	N 1945	FINNUP	FINNEY	KS	055	241614	O 1953
FAIRMONT	WYANDOTTE	KS	209	233816	N 1945	FINNUP (NEW)	FINNEY	KS	055	241650	O 1972
FAIRMOUNT	LEAVENWORTH	KS	103	011400	ON 1945	FINNUP EAST	FINNEY	KS	055	241645	O 1954
FAIRMOUNT	WYANDOTTE	KS	209	011400	N 1945	FINNUP NW	FINNEY	KS	055	008130	O 1984
FAIRMOUNT TOWNSITE	LEAVENWORTH	KS	103	010916	N 1987	FISCHER	ELLIS	KS	051	241707	O 1970
FAIRPLAY	MARION	KS	115	233878	O 1957	FISCHER	STAFFORD	KS	185	241707	O 1938
FAIRPORT	ELLIS	KS	051	233909	O 1923	FISCHER NW	STAFFORD	KS	185	241738	O 1948
FAIRPORT	RUSSELL	KS	167	233909	O 1923	FISHBURN	RENO	KS	155	242017	ON 1966
FAIRPORT NW	RUSSELL	KS	167	001068	O 1980	FISHBURN NW	RENO	KS	155	018415	OA 2005
FAIRPORT SOUTH	RUSSELL	KS	167	004386	O 1926	FISHER	ELLIS	KS	051	242048	O 1970
FAIRPORT WEST	RUSSELL	KS	167	233924	O 1975	FITZGERALD	LOGAN	KS	109	242668	O 1982
FAIRVIEW	SEDGWICK	KS	173	233940	O 1948	FITZPATRICK	RICE	KS	159	242761	ON 1964
FAIRVIEW NE	SEDGWICK	KS	173	234002	O 1959	FITZSIMMONS	PRATT	KS	151	242792	O 1953
FAIRVIEW NORTH	SEDGWICK	KS	173	234033	O 1948	FITZSIMMONS SOUTH	PRATT	KS	151	242947	O 1954
FAIRVIEW SE	SEDGWICK	KS	173	234095	O 1977	FIVE MILE CREEK	FORD	KS	057	009740	N 1981
FAIRVIEW SOUTH	SEDGWICK	KS	173	234126	O 1950	FLAGLER	ROOKS	KS	163	243459	O 1955
FAIRVIEW SW	SEDGWICK	KS	173	001070	O 1979	FLAVIOUS	RUSH	KS	165	244575	O 1968
FALER	RICE	KS	159	234405	O 1961	FLAVIUS	RUSH	KS	165	002993	O 1968
FALER WEST	RICE	KS	159	234436	O 1962	FLAVIUS SE	RUSH	KS	165	001082	O 1975
FALL CREEK	SUMNER	KS	191	234560	ON 1950	FLAVIUS SOUTH	RUSH	KS	165	007585	O 1984
FALL LEAF	LEAVENWORTH	KS	103	012165	N 1988	FLAX	TREGO	KS	195	244606	O 1965
FALL RIVER	WILSON	KS	205	234591	O 1944	FLAX NORTH	TREGO	KS	195	244616	O 1977
FALL RIVER DAM	GREENWOOD	KS	073	005175	O 1983	FLAX SOUTH	TREGO	KS	195	006621	O 1984
FALL RIVER DAM NE	GREENWOOD	KS	073	006283	O 1984	FLEAGLE	FINNEY	KS	055	244660	O 1972
FALL RIVER TOWNSHIP	GREENWOOD	KS	073	004090	ON 1983	FLEAGLE WEST	FINNEY	KS	055	009742	O 1986
FALLS CITY	COWLEY	KS	035	234839	ON 1916	FLEAK	ELK	KS	049	244668	O 1925
FALLS CITY NW	COWLEY	KS	035	234854	O 1956	FLEAK SOUTH	ELK	KS	049	008499	N 1981
FALLS CITY WEST	COWLEY	KS	035	234870	O 1955	FLEAK WEST	ELK	KS	049	018472	N 2005
FANCY	GREENWOOD	KS	073	235211	ON 1956	FLEMING	ELK	KS	049	244916	O 1930
FANCY EAST	GREENWOOD	KS	073	007583	O 1983	FLESKE	BARTON	KS	009	245040	O 1953
FANCY SOUTH	GREENWOOD	KS	073	004139	ON 1982	FLIES	BUTLER	KS	015	009745	O 1986
FANCY SW	GREENWOOD	KS	073	006781	O 1984	FLINT	BUTLER	KS	015	245195	O 1957
FANKHOUSER	GREENWOOD	KS	073	235273	O 1926	FLORA	STAFFORD	KS	185	245536	O 1962
FANKHOUSER	LYON	KS	111	235273	O 1926	FLORA EAST	RICE	KS	159	245567	O 1979
FANNIE	KINGMAN	KS	095	235397	ON 1966	FLORENCE	MARION	KS	115	245784	O 1920
FANNIE EAST	SUMNER	KS	191	235428	O 1967	FOLEY	STAFFORD	KS	185	247505	O 1961
FANSHIER	STAFFORD	KS	185	235614	O 1968	FONTANA	MIAMI	KS	121	247815	ON 1944
FANSA	MARION	KS	115	235645	O 1943	FONTANA SOUTH	LINN	KS	107	247846	N 1944
FANSA SOUTH	MCPHERSON	KS	113	235676	ON 1960	FONTANA SOUTH	MIAMI	KS	121	247846	N 1944
FANSA SOUTH	MARION	KS	115	235676	O 1960	FOOS	NESS	KS	135	247957	O 1976
FANTASIA	LOGAN	KS	109	017584	O 2003	FORED	EDWARDS	KS	047	248567	O 1976
FARBER	SHERIDAN	KS	179	235707	O 1968	FORED NW	FORD	KS	057	012963	O 1989
FARBER EAST	SHERIDAN	KS	179	013966	O 1991	FOREST CITY COAL GAS AREA	ANDERSON	KS	003	017703	N 1873
FARGO	GRAHAM	KS	065	235769	O 1950	FOREST CITY COAL GAS AREA	ATCHISON	KS	005	017703	N 1873
FARGO WEST	GRAHAM	KS	065	235924	O 1951	FOREST CITY COAL GAS AREA	BROWN	KS	013	017703	N 1873
FARLEY	BARBER	KS	007	235986	N 1956	FOREST CITY COAL GAS AREA	COFFEY	KS	031	017703	N 1873
FARLINGTON	CRAWFORD	KS	037	236017	O 1961	FOREST CITY COAL GAS AREA	DONIPHAN	KS	043	017703	N 1873
FARLINGTON SOUTH	CRAWFORD	KS	037	017898	N 2004	FOREST CITY COAL GAS AREA	DOUGLAS	KS	045	017703	N 1873
FARMDALE	WILSON	KS	205	236048	ON 1944	FOREST CITY COAL GAS AREA	FRANKLIN	KS	059	017703	N 1873
FARMER	RICE	KS	159	236079	O 1952	FOREST CITY COAL GAS AREA	JACKSON	KS	085	017703	N 1873
FARMER NORTH	RICE	KS	159	236110	O 1957	FOREST CITY COAL GAS AREA	JEFFERSON	KS	087	017703	N 1873
FARMERS DITCH	FINNEY	KS	055	017036	O 2001	FOREST CITY COAL GAS AREA	JOHNSON	KS	091	017703	N 1873
FARMINGTON	STAFFORD	KS	185	236234	ONA 1943	FOREST CITY COAL GAS AREA	LEAVENWORTH	KS	103	017703	N 1873
FARMINGTON NE	STAFFORD	KS	185	236265	ON 1955	FOREST CITY COAL GAS AREA	LINN	KS	107	017703	N 1873
FARMINGTON NORTH	STAFFORD	KS	185	236296	ON 1956	FOREST CITY COAL GAS AREA	LYON	KS	111	017703	N 1873
FARMINGTON NW	STAFFORD	KS	185	236327	ON 1956	FOREST CITY COAL GAS AREA	MIAMI	KS	121	017703	N 1873
FARMINGTON WEST	STAFFORD	KS	185	236389	ON 1952	FOREST CITY COAL GAS AREA	MORRIS	KS	127	017703	N 1873
FARWELL	ELK	KS	049	001072	O 1984	FOREST CITY COAL GAS AREA	NEMAHA	KS	131	017703	N 1873
FARWELL EAST	ELK	KS	049	009088	N 1985	FOREST CITY COAL GAS AREA	OSAGE	KS	139	017703	N 1873
FATZER	EDWARDS	KS	047	237009	ON 1956	FOREST CITY COAL GAS AREA	POTTOWATOMIE	KS	149	017703	N 1873
FAUBION	ROOKS	KS	163	237040	O 1936	FOREST CITY COAL GAS AREA	SHAWNEE	KS	177	017703	N 1873
FAUL	GRAHAM	KS	065	237071	O 1958	FOREST CITY COAL GAS AREA	WABAUNSEE	KS	197	017703	N 1873
FAUL EAST	GRAHAM	KS	065	237102	O 1971	FOREST CITY COAL GAS AREA	WYANDOTTE	KS	209	017703	N 1873
FAUL NE	GRAHAM	KS	065	237115	O 1972	FOREST GROVE	ATCHISON	KS	005	014022	N 1991
FAULKNER	GRAHAM	KS	065	237133	O 1945	FOREST HILL	RUSSELL	KS	167	248714	O 1941
FAWN CREEK	LYON	KS	111	237288	O 1974	FOREST HILL NORTH	RUSSELL	KS	167	248745	O 1947
FAWN CREEK SOUTH	LYON	KS	111	237295	ON 1977	FORRESTER	NESS	KS	135	016720	O 1991
FAY	RUSSELL	KS	167	237319	O 1952	FORRESTER TOWNSHIP	NESS	KS	135	017160	O 2002
FAY SCHOOL DISTRICT	RUSSELL	KS	167	237400	O 1952	FORSYTH	BARBER	KS	007	249675	O 1955
FAY SOUTH	RUSSELL	KS	167	237426	O 1985	FORT HAYS STATE COLLEGE	ELLIS	KS	051	250295	O 1950
FEAGINS	BOURBON	KS	011	237672	O 1977	FORT SCOTT TOWNSITE	BOURBON	KS	011	017614	N 2003
FEAGINS WEST	BOURBON	KS	011	003837	O 1983	FOSTER	RUSSELL	KS	167	252000	O 1938
FEDDER	SEWARD	KS	175	237980	ON 1975	FOUGHTY	BARTON	KS	009	006285	O 1984
FEDDER SW	SEWARD	KS	175	013682	N 1990	FOUNTAIN	GRAHAM	KS	065	252341	O 1971
FEDDER WEST	SEWARD	KS	175	006284	O 1984	FOUNTAIN EAST	GRAHAM	KS	065	005704	O 1982
FEED YARD	STANTON	KS	187	017037	O 2001	FOUR	BARTON	KS	009	252372	O 1967
FEELY	DECATUR	KS	039	238025	O 1952	FOUR CORNERS	GOVE	KS	063	252434	O 1965
FEHNEL	ROOKS	KS	163	238056	O 1952	FOUR CORNERS NORTH	GOVE	KS	063	009748	O 1986
FEHNEL SOUTH	ROOKS	KS	163	009738	O 1981	FOUR CORNERS SE	GOVE	KS	063	016705	O 2001
FEIST	BARTON	KS	009	238118	O 1935	FOUR CORNERS WEST	GOVE	KS	063	009749	O 1985
FEIST NORTH	BARTON	KS	009	238149	O 1959	FOUR MILE CREEK	BUTLER	KS	015	252651	O 1951
FELLHOELTER	SHERIDAN	KS	179	238513	O 1978	FOWLER	MEADE	KS	119	253054	O 1983
FELLHOELTER WEST	SHERIDAN	KS	179	011720	O 1987	FOWLER NE	MEADE	KS	119	015438	N 1996

KANSAS

Field Name	County Name	State Sub	Co Code	Field Code	Field Disc Type	Year	Field Name	County Name	State Sub	Co Code	Field Code	Field Disc Type	Year
FOX	PRATT	KS	151	253178	N	1978	GAREY	STAFFORD	KS	185	004332	O	1980
FOX SE	PRATT	KS	151	010925	ON	1985	GARFIELD	PAWNEE	KS	145	265681	O	1947
FOX-BUSH	BUTLER	KS	015	006622	O	1917	GARFIELD NE	PAWNEE	KS	145	265712	O	1954
FOX-BUSH WEST	BUTLER	KS	015	253240	O	1954	GARFIELD SOUTH	PAWNEE	KS	145	006624	O	1982
FOX-BUSH-COUCH	BUTLER	KS	015	253209	O	1917	GARFIELD SW	EDWARDS	KS	047	265765	ON	1954
FOX-BUSH-COUCH	COWLEY	KS	035	253209	O	1917	GARFIELD WEST	PAWNEE	KS	145	265765	ON	1954
FRALICK	KIOWA	KS	097	253752	O	1960	GARLAND	PAWNEE	KS	145	265774	O	1955
FRALICK SOUTH	KIOWA	KS	097	253783	ON	1962	GARLISCH	BOURBON	KS	011	265805	N	1906
FRALICK WEST	KIOWA	KS	097	253814	ON	1961	GARLISCH NW	KINGMAN	KS	095	265929	ON	1966
FRA-MAR	COWLEY	KS	035	253597	O	1967	GARLISCH SW	KINGMAN	KS	095	008894	N	1985
FRANK	BARTON	KS	009	254651	O	1952	GARNER	KINGMAN	KS	095	265947	ON	1976
FRANK NORTH	BARTON	KS	009	254744	O	1966	GARNER SOUTH	TREGO	KS	195	265991	O	1968
FRANKLIN	NESS	KS	135	255209	O	1959	GARNER WEST	TREGO	KS	195	008895	O	1985
FRANKLIN NW	NESS	KS	135	017878	O	2004	GARNETT SHOESTRING	TREGO	KS	195	268053	O	1971
FRANKLIN SE	NESS	KS	135	008500	O	1985	GARNETT WEST	ANDERSON	KS	003	266115	O	1904
FRANKLINVILLE	NESS	KS	135	255333	O	1968	GARRETT	ANDERSON	KS	003	266146	O	1944
FRANSEN	BARTON	KS	009	255578	O	1958	GARRETT SOUTH	RUSSELL	KS	167	266301	O	1973
FRANZ-TOLAND	SEWARD	KS	175	011125	ON	1987	GARTUNG	RUSSELL	KS	167	016207	O	1998
FRANZ-TOLAND WEST	SEWARD	KS	175	016717	N	1991	GARVEY RANCH	STAFFORD	KS	185	266642	O	1970
FRASIER	CHAUTAUQUA	KS	019	255736	ON	1927	GARVEY RANCH SE	GOVE	KS	063	266704	O	1963
FRASIER NORTH	CHAUTAUQUA	KS	019	008135	ON	1982	GASAWAY	GOVE	KS	063	266709	O	1976
FRASIER	CHAUTAUQUA	KS	019	255829	ON	1927	GASAWAY SE	ELLIS	KS	051	267355	O	1950
FRED	LEAVENWORTH	KS	103	255891	ON	1986	GATES	ELLIS	KS	051	007590	O	1981
FREDA	SHERIDAN	KS	179	255984	O	1968	GATES NORTH	STAFFORD	KS	185	267479	ON	1933
FREDA NORTH	SHERIDAN	KS	179	014097	O	1992	GATES SOUTH	STAFFORD	KS	185	267541	O	1970
FREDERICK	RICE	KS	159	256108	O	1951	GATSCHET	STAFFORD	KS	185	267603	O	1943
FREDERICK EAST	RICE	KS	159	256170	O	1961	GATSCHE SE	ELLIS	KS	051	267758	O	1965
FREDERICKSBURG	PHILLIPS	KS	147	256356	O	1952	GATTERMAN	ELLIS	KS	051	267789	O	1968
FREDONIA	WILSON	KS	205	256542	ON	1890	GATTERMAN EAST	PAWNEE	KS	145	267805	ON	1978
FREDONIA SOUTH	WILSON	KS	205	007587	O	1984	GAYLER	PAWNEE	KS	145	001110	O	1979
FREEDOM	ELLIS	KS	051	256697	O	1973	GEERDES	RUSSELL	KS	167	268099	O	1968
FREEDOM NORTH	ELLIS	KS	051	256723	O	1984	GEHRING-RICK	SHERIDAN	KS	179	268743	O	1968
FREEDOM SOUTH	ELLIS	KS	051	256735	O	1978	GEHRING-RICK NORTH	SEDGWICK	KS	173	268867	O	1952
FREELAND	PAWNEE	KS	145	256749	O	1976	GEISINGER	SEDGWICK	KS	173	006625	O	1982
FREEMEYER	KINGMAN	KS	095	256976	ON	1960	GELWICK	SHERIDAN	KS	179	268960	O	1968
FREEPORT	HARPER	KS	077	257162	O	1963	GEMEINHARDT	BUTLER	KS	015	268991	O	1929
FREEPORT SOUTH	HARPER	KS	077	257193	ON	1966	GENESE	RICE	KS	159	269115	O	1948
FREEPORT TOWNSITE	HARPER	KS	077	004390	ON	1983	GENESE-EDWARDS	RICE	KS	159	269177	O	1934
FREEPORT TOWNSITE NE	HARPER	KS	077	014098	N	1992	GENESE-EDWARDS	ELLSWORTH	KS	053	269208	ON	1934
FREEPORT WEST	HARPER	KS	077	257200	ON	1973	GENIE	RICE	KS	159	269208	ON	1934
FREES	BARTON	KS	009	257224	O	1960	GENTZLER	SHERIDAN	KS	179	269332	O	2005
FRENCH	COWLEY	KS	035	257658	O	1968	GENTZLER NORTH	STEVENS	KS	189	269518	ON	1971
FRENCH CREEK	MARION	KS	115	257720	ON	1955	GENTZLER NW	STEVENS	KS	189	269626	ON	1979
FRENCH CREEK SOUTH	MARION	KS	115	257730	ON	1977	GENTZLER SW	STEVENS	KS	189	017337	O	2003
FREY	STAFFORD	KS	185	258092	O	1950	GENTZLER WEST	STEVENS	KS	189	011956	ON	1988
FREY NW	PAWNEE	KS	145	258123	O	1968	GEORGE	STEVENS	KS	189	011957	O	1978
FREY NW	STAFFORD	KS	185	258123	ON	1967	GEORGE NW	SHERIDAN	KS	179	269549	O	1952
FRIENDSHIP	RENO	KS	155	258185	ON	1941	GEORGE SOUTH	SHERIDAN	KS	179	001111	O	1977
FRINGER	DECATUR	KS	039	258402	O	1968	GEORGE SW	SHERIDAN	KS	179	016835	O	2001
FRINGER	MEADE	KS	119	258402	ON	1952	GEORGE WEST	SHERIDAN	KS	179	269735	O	1958
FRISBIE	PRATT	KS	151	258464	ON	1943	GEORGIA SPUR	SHERIDAN	KS	179	269766	O	1982
FRISBIE EAST	PRATT	KS	151	005705	O	1953	GEORGIA SPUR NE	KINGMAN	KS	095	269975	ON	1956
FRISBIE NE	PRATT	KS	151	258495	ON	1948	GEORGIA SPUR SE	KINGMAN	KS	095	269983	ON	1964
FRISBIE NW	PRATT	KS	151	005194	O	1980	GEOROB	KINGMAN	KS	095	007489	N	1984
FRISBIE SOUTH	PRATT	KS	151	005195	O	1983	GER	MCPHERSON	KS	113	270012	O	1947
FRISBIE SW	PRATT	KS	151	001099	ON	1980	GERBER	MCPHERSON	KS	113	001112	O	1975
FRITZLER	NESS	KS	135	258681	O	1965	GERBERDING	ELLIS	KS	051	270045	O	1960
FRITZLER EAST	NESS	KS	135	014939	O	1994	GEREKE	HARPER	KS	077	270138	O	1957
FROG HOLLOW	COWLEY	KS	035	258743	O	1937	GEREKE NORTH	SUMNER	KS	191	270169	ON	1954
FROG HOLLOW EAST	COWLEY	KS	035	258774	O	1941	GEREKE NW	PRATT	KS	151	270200	ON	1953
FROG HOLLOW NE	COWLEY	KS	035	258780	O	1977	GEREKE SW	PRATT	KS	151	270231	ON	1961
FROG HOLLOW NORTH	COWLEY	KS	035	008892	O	1985	GEREKE WEST	PRATT	KS	151	001113	O	1962
FRONING	RICE	KS	159	258929	O	1951	GERLANE	STAFFORD	KS	185	001113	O	1962
FRUIT	KIOWA	KS	097	259022	ON	1960	GERMAN VALLEY	PRATT	KS	151	270262	ON	1963
FRUIT NE	KIOWA	KS	097	259060	ON	1977	GERRIL	BARBER	KS	007	270324	ON	1950
FRUIT NORTH	KIOWA	KS	097	011127	O	1984	GERRIL	STAFFORD	KS	185	270386	ON	1951
FT LARNED	PAWNEE	KS	145	250383	ON	1975	GERTNER	GEARY	KS	061	006626	O	1984
FT LARNED EAST	PAWNEE	KS	145	001100	O	1980	GE-SEE	RILEY	KS	161	006626	O	1984
FT ZARAH	BARTON	KS	009	251504	ON	1951	GE-SEE	ELLIS	KS	051	270541	O	1969
FT ZARAH NORTH	BARTON	KS	009	251535	O	1951	GETMAN	GEARY	KS	061	268464	O	1959
FT ZARAH SE	BARTON	KS	009	251566	O	1951	GETTYSBURG	RILEY	KS	161	268464	O	1959
FT ZARAH WEST	BARTON	KS	009	251597	O	1961	GETTYSBURG NORTH	LABETTE	KS	099	015871	N	1994
FULLER	SHERIDAN	KS	179	259751	O	1979	GEUDA SPRINGS	GRAHAM	KS	065	270913	O	1941
FULLER NE	SHERIDAN	KS	179	259937	O	1984	GEUDA SPRINGS WEST	GRAHAM	KS	065	002095	O	1975
FULLER NORTH	SHERIDAN	KS	179	009752	O	1985	GEYER	COWLEY	KS	035	270975	ON	1925
FULLER SE	SHERIDAN	KS	179	259968	O	1991	GEYER EAST	COWLEY	KS	035	271006	O	1945
FULLER SOUTH	SHERIDAN	KS	179	004329	O	1981	GIBBENS	GRAHAM	KS	065	005710	O	1981
FULTON	BOURBON	KS	011	260309	ON	1943	GIBSON	GRAHAM	KS	065	003059	O	1983
FULTON NE	BOURBON	KS	011	260557	O	1982	GIBSON EAST	KINGMAN	KS	095	009756	O	1978
FUNK	WALLACE	KS	199	260650	O	1982	GIBSON SOUTH	COWLEY	KS	035	271487	ON	1941
FUNKE	KINGMAN	KS	095	015290	N	1995	GICK	COWLEY	KS	035	271549	N	1959
FURLEY	SEDGWICK	KS	173	260743	O	1958	GIDEON	COWLEY	KS	035	271642	O	1952
FUSSELL	COWLEY	KS	035	260960	O	1952	GIESICK	ROOKS	KS	163	271735	O	1947
G H G	HODGEMAN	KS	083	001114	O	1975	GIINTHER	RUSSELL	KS	167	271859	O	1930
G R W	KIOWA	KS	097	262333	O	1958	GILBERT	RUSH	KS	165	271905	ON	1976
GADELMAN	ANDERSON	KS	003	007488	O	1984	GILCHRIST	ELLIS	KS	051	271936	O	1952
GAEDDERT	HARVEY	KS	079	011953	O	1988	GILLBERG	BARBER	KS	007	271983	ON	1964
GAELAND	GOVE	KS	063	002090	O	1977	GILLESPIE	KINGMAN	KS	095	272231	O	1956
GAFFNEY	GREENWOOD	KS	073	262705	O	1926	GILLESPIE SE	SALINE	KS	169	272665	ON	1959
GAGELMAN	TREGO	KS	195	001101	O	1979	GILLIAN	DECATUR	KS	039	272758	O	1970
GAGELMAN SOUTH	TREGO	KS	195	006287	O	1984	GILLIAN NORTH	DECATUR	KS	039	272835	O	1978
GALATIA	BARTON	KS	009	263294	O	1958	GILMORE	SEDGWICK	KS	173	273068	O	1961
GALATIA EAST	BARTON	KS	009	263325	O	1959	GILMORE NE	SEDGWICK	KS	173	273099	O	1963
GALATIA NE	BARTON	KS	009	001107	O	1979	GILROY	SALINE	KS	169	273626	O	1985
GALATIA NORTH	BARTON	KS	009	263356	O	1961	GINGRASS	SALINE	KS	169	010428	O	1986
GALATIA NORTH	RUSSELL	KS	167	263356	O	1961	GINGRASS NE	GREENWOOD	KS	073	273688	O	1928
GALATIA NW	BARTON	KS	009	001108	O	1978	GINTHER	HARVEY	KS	079	273781	O	1957
GALATIA SOUTH	BARTON	KS	009	263387	O	1964	GIRARD	HARVEY	KS	079	273812	O	1970
GALATIA WEST	BARTON	KS	009	004330	O	1983	GIRARD NW	ELLIS	KS	051	273936	O	1952
GALESBURG	NEOSHO	KS	133	263542	ON	1944	GISH	CRAWFORD	KS	037	273998	ON	1904
GALESBURG NW	NEOSHO	KS	133	006623	O	1982	GISH EAST	CRAWFORD	KS	037	017879	ON	2004
GALESBURG SW	NEOSHO	KS	133	009095	N	1985	GIVENS	HARPER	KS	077	274122	OA	1957
GALT	RICE	KS	159	263759	O	1922	GLADE	HARPER	KS	077	010430	N	1986
GANO	GRAHAM	KS	065	264193	O	1969	GLADYS	PAWNEE	KS	145	274277	ON	1966
GANO SE	GRAHAM	KS	065	264255	O	1969	GLADYS SE	PHILLIPS	KS	147	274479	O	1967
GANOUNG	ROOKS	KS	163	264317	O	1953	GLADYS SW	SEDGWICK	KS	173			

Field Name	County Name	State Sub	Co Code	Field Code	Field Disc Type	Year	Field Name	County Name	State Sub	Co Code	Field Code	Field Disc Type	Year
GLATHART SE	ELLIS	KS	051	275449	O	1974	GRA-ROOK NE	ROOKS	KS	163	282726	O	1959
GLAZE	CLARK	KS	025	001119	O	1977	GRA-ROOK NORTH	ROOKS	KS	163	282757	O	1956
GLEN	STAFFORD	KS	185	275533	O	1954	GRA-SHER	GRAHAM	KS	065	282788	O	1959
GLEN DALE	GRAHAM	KS	065	275750	O	1955	GRA-SHER NW	SHERIDAN	KS	179	010931	O	1987
GLEN DALE SE	GRAHAM	KS	065	275781	O	1958	GRAVES	ANDERSON	KS	003	286291	ON	1929
GLEN DALE SOUTH	GRAHAM	KS	065	275812	O	1966	GRAY	STAFFORD	KS	185	286353	O	1946
GLEN DALE SW	GRAHAM	KS	065	275843	O	1957	GRAY NORTH	STAFFORD	KS	185	003850	O	1982
GLEN EAST	STAFFORD	KS	185	011420	O	1987	GREAT BEND	BARTON	KS	009	287376	N	1977
GLEN SHARRALD	RICE	KS	159	276153	O	1950	GREAT BEND AIRPORT	BARTON	KS	009	287407	ON	1952
GLEN SHARRALD NW	RICE	KS	159	276184	O	1967	GREAT BEND EAST	BARTON	KS	009	287438	O	1952
GLEN SOUTH	STAFFORD	KS	185	003848	O	1991	GREAT BEND NW	BARTON	KS	009	287469	O	1955
GLENCOE	TREGO	KS	195	276308	O	2004	GREAT BEND SE	BARTON	KS	009	287500	O	1960
GLENCOE SOUTH	TREGO	KS	195	006228	O	2005	GREAT BEND SHALLOW GAS AREA	BARTON	KS	009	001152	N	1977
GLENDALE SW	GRAHAM	KS	065	276509	O	1957	GREAT BEND SW	BARTON	KS	009	287531	O	1952
GLENWOOD	PHILLIPS	KS	147	276959	O	1951	GREAT BEND TOWNSITE	BARTON	KS	009	287562	ON	1953
GLICK	BARBER	KS	007	277145	ON	1956	GREAT BEND WEST	BARTON	KS	009	287593	O	1952
GLICK	COMANCHE	KS	033	277145	ON	1956	GREAT EASTERN DITCH	FINNEY	KS	055	011137	O	1987
GLICK	KIOWA	KS	097	277145	ON	1956	GREAT MOGUL CANYON	FORD	KS	057	004234	N	1983
GLICK EAST	BARBER	KS	007	277176	O	1961	GRECIAN	GRAHAM	KS	065	002797	O	1979
GLICK NORTH	KIOWA	KS	097	007592	O	1984	GREELEY	ANDERSON	KS	003	287810	ON	1916
GLIDER PORT	CLARK	KS	025	017944	N	2005	GREELEY	FRANKLIN	KS	059	287810	ON	1916
GOB	GRAHAM	KS	065	009753	O	1986	GREEN	RICE	KS	159	287872	O	1953
GOB SE	GRAHAM	KS	065	012531	O	1988	GREEN ELM	CRAWFORD	KS	037	287996	N	2004
GOBIN	STAFFORD	KS	185	277719	ON	1967	GREEN ELM EAST	CRAWFORD	KS	037	006961	N	1984
GOBIN EAST	STAFFORD	KS	185	001124	O	1977	GREEN GARDEN	ELLSWORTH	KS	053	288151	ON	1954
GOBIN SE	STAFFORD	KS	185	008896	O	1985	GREEN GARDEN WEST	ELLSWORTH	KS	053	288182	O	1964
GODDARD	GRAHAM	KS	065	277781	O	1957	GREEN NORTH	RICE	KS	159	011743	O	1987
GOEBEL	HODGEMAN	KS	083	277812	O	1959	GREEN RIDGE	PAWNEE	KS	145	288399	O	1953
GOEBEL EAST	HODGEMAN	KS	083	277843	O	1963	GREEN RIDGE	STAFFORD	KS	185	288399	O	1953
GOEBEL NE	HODGEMAN	KS	083	001127	O	1977	GREEN RIDGE NW	PAWNEE	KS	145	288430	ON	1967
GOEBEL NORTH	HODGEMAN	KS	083	277874	O	1980	GREEN RIDGE NW	STAFFORD	KS	185	288430	ON	1967
GOEBEL SE	HODGEMAN	KS	083	277885	O	1976	GREEN VALLEY	STAFFORD	KS	185	288523	O	1953
GOEMANN	BARBER	KS	007	277905	ON	1955	GREENSBURG	KIOWA	KS	097	289360	ON	1956
GOERING	LANE	KS	101	277951	O	1979	GREENSBURG EAST	KIOWA	KS	097	289391	O	1980
GOERING SW	LANE	KS	101	008897	O	1985	GREENSBURG NE	KIOWA	KS	097	289422	ON	1956
GOESSEL	MCPHERSON	KS	113	277967	O	1958	GREENSBURG NORTH	EDWARDS	KS	047	289453	OA	1974
GOESSEL	MARION	KS	115	277967	O	1958	GREENSBURG NORTH	KIOWA	KS	097	289453	ON	1979
GOESSEL SE	MARION	KS	115	001128	O	1980	GREENSBURG NW	KIOWA	KS	097	006628	O	1982
GOESSEL-BRANCH	MARION	KS	115	004394	O	1981	GREENSBURG TOWNSITE	KIOWA	KS	097	004395	OA	1983
GOETZ	KINGMAN	KS	095	277998	ON	1956	GREENWALT	RUSH	KS	165	006629	O	1931
GOETZ EAST	KINGMAN	KS	095	278029	ON	1970	GREENWALT EAST	RUSH	KS	165	289763	ON	1965
GOFF	COWLEY	KS	035	278070	ON	1975	GREENWAY	RUSH	KS	165	289794	O	1970
GOHEEN	HARPER	KS	077	278122	ON	1958	GREENWICH	SEDGWICK	KS	173	289825	O	1929
GOHERL	GOVE	KS	063	017850	O	2004	GREENWICH NE	SEDGWICK	KS	173	289856	O	1956
GOLA	LANE	KS	101	017161	O	2002	GREENWICH SOUTH	SEDGWICK	KS	173	289887	O	1945
GOLDEN	SEDGWICK	KS	173	278277	O	1963	GREENWOOD GAS AREA	MORTON	KS	129	290011	ON	1952
GOLDEN GRAINS	PAWNEE	KS	145	005711	O	1982	GREENWOOD SOUTH	MORTON	KS	129	290166	N	1953
GOLDIE	KIOWA	KS	097	278815	O	1972	GREGORY	ELLSWORTH	KS	053	290383	O	1963
GOLDIE SOUTH	KIOWA	KS	097	007593	O	1984	GREVE	MARION	KS	115	290848	ON	1966
GOOCH	STEVENS	KS	189	279672	ONA	1963	GRIDLEY	COFFEY	KS	031	291127	O	1984
GOOCH NORTH	STEVENS	KS	189	006289	OA	1984	GRIDLEY TOWNSITE	COFFEY	KS	031	014948	O	1994
GOOD LUCKS	BUTLER	KS	015	011738	O	1987	GRIFFITH	CLAY	KS	027	291344	O	1957
GOOD SCIENCE	TREGO	KS	195	011739	O	1987	GRIGSBY	STEVENS	KS	189	291530	N	1962
GOOD SCIENCE NE	TREGO	KS	195	012173	O	1988	GRIGSTON	SCOTT	KS	171	291561	O	1954
GOOD SCIENCE WEST	TREGO	KS	195	013222	O	1989	GRIGSTON NE	SCOTT	KS	171	006630	O	1982
GOODLAND NIOBRARA GAS	SHERMAN	KS	181	001134	N	1977	GRIGSTON SW	SCOTT	KS	171	014450	O	1992
GOODLAND NIOBRARA GAS NRTH	SHERMAN	KS	181	011134	N	1981	GRIMES	PRATT	KS	151	291592	ON	1978
GOODLAND SOUTH NGA	SHERMAN	KS	181	018641	N	2006	GRIMES NE	PRATT	KS	151	009609	OA	1985
GOODMAN	STAFFORD	KS	185	004724	O	1981	GRIMES NORTH	PRATT	KS	151	006631	O	1984
GOODRICH	SEDGWICK	KS	173	280261	O	1928	GRINNELL	GOVE	KS	063	291809	O	1959
GOODRICH-PARKER	ANDERSON	KS	003	280292	ON	1922	GRINNELL WEST	GOVE	KS	063	009765	O	1986
GOODRICH-PARKER	LINN	KS	107	280292	ON	1922	GRISTON SW	SCOTT	KS	171	014236	O	1992
GOPHER HILL	TREGO	KS	195	016836	O	2001	GRIZZELL	PRATT	KS	151	004726	O	1981
GORACKE	PHILLIPS	KS	147	008146	O	1980	GROENDYCKE	BARBER	KS	007	292026	ON	1963
GORACKE NW	PHILLIPS	KS	147	008147	O	1984	GROENDYCKE SOUTH	BARBER	KS	007	010934	O	1987
GORDON	WOODSON	KS	207	280912	O	1954	GROENDYCKE SW	BARBER	KS	007	012762	O	1989
GORHAM	RUSSELL	KS	167	281563	ON	1926	GROFF	TREGO	KS	195	292181	O	1952
GORHAM EAST	RUSSELL	KS	167	012175	O	1935	GROFF SE	TREGO	KS	195	292212	O	1955
GORHAM NORTH	RUSSELL	KS	167	006201	O	1935	GRONER	EDWARDS	KS	047	292274	ON	1962
GORHAM NW	RUSSELL	KS	167	003061	O	1982	GRONER	HODGEMAN	KS	083	292274	ON	1962
GOSNEY	SEDGWICK	KS	173	001138	O	1977	GRONER	PAWNEE	KS	145	292274	O	1962
GOSNEY WEST	SEDGWICK	KS	173	006244	O	1984	GRONER SE	EDWARDS	KS	047	009766	O	1981
GOSSAGE	RENO	KS	155	281761	ON	1973	GROOM	SUMNER	KS	191	292313	O	1971
GOSSARD	LABETTE	KS	099	281749	ON	1906	GROSS	ELLIS	KS	051	292367	O	1963
GOTTEX	ELLIS	KS	051	005212	O	1982	GROSS NE	ELLIS	KS	051	292379	O	1975
GOTTLAND	MCPHERSON	KS	113	282059	O	1959	GROSS NORTH	ELLIS	KS	051	292398	O	1969
GOTTSCHALK	ELLIS	KS	051	282090	O	1957	GROUSE CREEK	COWLEY	KS	035	292739	ON	1936
GOTTSCHALK BROS	ELLIS	KS	051	282121	O	1970	GROUSE CREEK NE	COWLEY	KS	035	011744	O	1985
GOTTSCHALK EAST	ELLIS	KS	051	001141	O	1978	GROUSE CREEK NW	COWLEY	KS	035	013761	O	1990
GOULD	HAMILTON	KS	075	282183	O	1959	GROUSE VALLEY	BUTLER	KS	015	292748	O	1972
GOULDNER	RICE	KS	159	282224	O	1935	GROUSE VALLEY	ELK	KS	049	292748	O	1972
GOVE	GOVE	KS	063	282307	O	1951	GROVE	RENO	KS	155	292801	O	1954
GOVE NE	GOVE	KS	063	010748	O	1986	GROVELAND	MCPHERSON	KS	113	292832	O	1953
GOVE NW	GOVE	KS	063	009759	O	1985	GROVELAND NE	MCPHERSON	KS	113	292863	O	1958
GOVE SOUTH	GOVE	KS	063	006796	O	1984	GROVELAND SOUTH	MCPHERSON	KS	113	292894	O	1953
GOVE SW	GOVE	KS	063	010749	O	1986	ROOKS	ROOKS	KS	163	292925	O	1950
GOVE WEST	GOVE	KS	063	008148	O	1984	GROVER EAST	ROOKS	KS	163	292930	O	1976
GRABER	HARVEY	KS	079	282881	ON	1934	GROVER NORTH	ROOKS	KS	163	004236	O	1983
GRABER	MCPHERSON	KS	113	282881	ON	1934	GROVER SE	ROOKS	KS	163	004335	O	1983
GRABER EAST	MCPHERSON	KS	113	282912	O	1961	GROVER SOUTH	ROOKS	KS	163	016723	O	1993
GRABER NORTH	MCPHERSON	KS	113	282943	ON	1951	GROVER WEST	ROOKS	KS	163	292978	O	1974
GRABER SOUTH	MCPHERSON	KS	113	009760	O	1961	GROVES	RICE	KS	159	292987	O	1966
GRABS	HARPER	KS	077	282974	O	1949	GROW	STAFFORD	KS	185	293018	O	1949
GRABS EAST	HARPER	KS	077	283005	O	1954	GRUBB	ELLSWORTH	KS	053	293049	O	1971
GRABS NE	HARPER	KS	077	283036	O	1954	GRUBEN	SCOTT	KS	171	293094	O	1977
GRABS NW	HARPER	KS	077	283067	O	1955	GRUBEN EAST	SCOTT	KS	171	006632	O	1984
GRABS SE	HARPER	KS	077	283098	O	1950	GRUNDER	STAFFORD	KS	185	293142	ON	1943
GRABS SOUTH	HARPER	KS	077	283129	O	1954	GRUNDER SW	STAFFORD	KS	185	293173	O	1959
GRABS WEST	HARPER	KS	077	283160	O	1954	GSL	TREGO	KS	195	003065	O	1981
GRAHAM	COWLEY	KS	035	283718	ON	1924	GUDEMAN	BARBER	KS	007	293654	O	1954
GRAINFIELD	GOVE	KS	063	003849	O	1983	GUELPH	SUMNER	KS	191	293747	O	1951
GRAND SUMMIT	COWLEY	KS	035	284710	ON	1926	GUETTERMAN	MIAMI	KS	121	017047	N	2001
GRAND SUMMIT	ELK	KS	049	284710	ON	1926	GUGLER	TREGO	KS	195	005715	O	1936
GRANDVIEW	MORRIS	KS	127	284927	O	1978	GUINN	CLARK	KS	025	294181	O	1982
GRANDVIEW SOUTH	MORRIS	KS	127	285051	O	1980	GUISE	THOMAS	KS	193	294217	O	1979
GRANGER CREEK	CLARK	KS	025	285125	ON	1976	GUISE SE	THOMAS	KS	193	009767	O	19

KANSAS

Field Name	County Name	State Sub	Co Code	Field Code	Field Disc Type Year	Field Name	County Name	State Sub	Co Code	Field Code	Field Disc Type Year
GURK SE	GRAHAM	KS	065	006206	O 1983	HAPPY	GRAHAM	KS	065	304095	O 1954
GURNEY	RUSSELL	KS	167	294903	O 1935	HAPPY	RAWLINS	KS	153	304095	O 1973
GUSTASON	RUSSELL	KS	167	294987	O 1941	HAPPY HOLLOW	NESS	KS	135	304312	O 1962
GUSTASON NW	RUSSELL	KS	167	295018	O 1943	HAPPY HOLLOW NE	NESS	KS	135	304315	O 2004
GUTHRIE	COWLEY	KS	035	295173	O 1936	HAPPY HOLLOW NORTH	NESS	KS	135	017458	O 2003
GUYOT	BUTLER	KS	015	295700	O 1948	HAPPY SE	GRAHAM	KS	065	304343	O 1954
GUZZLERS GULCH	NESS	KS	135	295731	O 1959	HAPPY VALLEY	STAFFORD	KS	185	304560	O 1952
GUZZLERS GULCH EAST	NESS	KS	135	006207	O 1983	HAPPY VALLEY NE	STAFFORD	KS	185	304591	O 1955
GUZZLERS GULCH NORTH	NESS	KS	135	295762	O 1963	HARBAUGH	RUSSELL	KS	167	304777	O 1939
GYPSUM	SALINE	KS	169	296026	O 1964	HARDESTY	DECATUR	KS	039	305087	O 1952
GYPSUM CREEK	MCPHERSON	KS	113	296057	O 1944	HARDING	BARBER	KS	007	305454	ON 1976
GYPSUM CREEK	SALINE	KS	169	296057	O 1944	HARDING	PRATT	KS	151	305454	ON 1965
GYPSUM CREEK NORTH	SALINE	KS	169	296088	O 1952	HARDING EAST	KINGMAN	KS	095	001166	ON 1980
GYPSUM CREEK SOUTH	MCPHERSON	KS	113	296119	O 1953	HARDMAN	NESS	KS	135	305567	O 1973
H K W	HARPER	KS	077	297461	ON 1966	HARDTNER	BARBER	KS	007	305676	ONA 1954
HAAS	COMANCHE	KS	033	297864	ON 1980	HARDTNER WEST	BARBER	KS	007	001167	ON 1979
HAAS WEST	COMANCHE	KS	033	006208	N 1983	HARDY	KIOWA	KS	097	305800	ON 1956
HABERMAN	BARTON	KS	009	297957	O 1959	HARGIS	BARBER	KS	007	306110	O 1944
HABIGER	ELLSWORTH	KS	053	006963	O 1938	HARGRAVE	RUSH	KS	165	001169	O 1977
HABIGER	RICE	KS	159	006963	O 1938	HARKNESS	NESS	KS	135	306234	O 1964
HACHMEISTER	OSBORNE	KS	141	009768	O 1981	HARKNESS NW	NESS	KS	135	004168	O 1979
HACK	COMANCHE	KS	033	298050	ON 1966	HARKNESS WEST	NESS	KS	135	001171	O 1979
HACK NORTH	COMANCHE	KS	033	017851	N 2003	HARLAN	BUTLER	KS	015	306265	O 1963
HACKBERRY CREEK	LANE	KS	101	298165	O 1973	HARMAC	HARVEY	KS	079	306358	O 1955
HACKBERRY CREEK EAST	LANE	KS	101	013689	O 1990	HARMAC	MCPHERSON	KS	113	306358	O 1955
HACKBERRY CREEK NE	LANE	KS	101	011141	O 1987	HARMAC EAST	HARVEY	KS	079	001172	N 1956
HACKBERRY CREEK SE	LANE	KS	101	013783	O 1991	HARMAC EAST	MCPHERSON	KS	113	001172	ON 1956
HACKBERRY CREEK SOUTH	LANE	KS	101	013480	O 1990	HARMAC NE	MCPHERSON	KS	113	306366	N 1976
HACKBERRY CREEK SW	LANE	KS	101	011424	O 1987	HARMAC SE	HARVEY	KS	079	306389	ON 1964
HACKNEY	COWLEY	KS	035	298391	O 1956	HARMAC SE	MCPHERSON	KS	113	306389	N 1964
HACKNEY NORTH	COWLEY	KS	035	298422	O 1959	HARMON	HARPER	KS	077	306420	ON 1973
HADLEW	TREGO	KS	195	018642	O 2006	HARMON SOUTH	HARPER	KS	077	306513	ON 2000
HADLEY	ELLIS	KS	051	298546	O 1929	HARMONY	GRAHAM	KS	065	306575	O 1951
HAFERMAN	RICE	KS	159	298639	O 1936	HARMONY EAST	GRAHAM	KS	065	018455	O 2005
HAFERMAN EAST	RICE	KS	159	298670	O 1948	HARMONY HILL	ROOKS	KS	163	306618	O 1972
HAGAMAN	RUSSELL	KS	167	298763	O 1959	HARMONY NE	GRAHAM	KS	065	013691	O 1991
HAGAMAN NORTH	RUSSELL	KS	167	010093	O 1965	HARMONY NORTH	GRAHAM	KS	065	006212	O 1983
HAGAN	BARTON	KS	009	298794	O 1938	HARMONY SE	GRAHAM	KS	065	002102	O 1979
HAGER	NORTON	KS	137	008900	O 1985	HARMONY SOUTH	GRAHAM	KS	065	306637	O 1958
HAGERMAN	RUSSELL	KS	167	298856	O 1959	HARMONY TOWNSHIP	STEVENS	KS	189	017038	O 2001
HAGERMAN NORTH	RUSSELL	KS	167	298887	O 1965	HARMONY WEST	GRAHAM	KS	065	002103	O 1979
HAGINS	LYON	KS	111	298900	O 1975	HARPER	HARPER	KS	077	306916	ON 1958
HAH	STAFFORD	KS	185	297120	O 1958	HARPER RANCH	CLARK	KS	025	306978	ON 1953
HAHN	STAFFORD	KS	185	299011	O 1953	HARPER RANCH	COMANCHE	KS	033	306978	ON 1953
HAHN EAST	STAFFORD	KS	185	299042	O 1957	HARPER RANCH EAST	COMANCHE	KS	033	018416	N 2005
HAHN SOLO	HODGEMAN	KS	083	017162	O 2002	HARPER RANCH NORTH	CLARK	KS	025	307009	O 1954
HAIG	BARTON	KS	009	299104	O 1967	HARRINGTON	SUMNER	KS	191	307454	O 1960
HAIR	NESS	KS	135	299228	O 1960	HARRIS	GREENWOOD	KS	073	307474	O 1961
HAIR NE	NESS	KS	135	004337	O 1982	HARRISON	BARTON	KS	009	307691	ON 1943
HAIR NW	NESS	KS	135	299259	O 1963	HARRISON EAST	BARTON	KS	009	307722	O 1979
HAIR SOUTH	NESS	KS	135	014239	O 1992	HARROLD	GRAHAM	KS	065	307877	O 1957
HAIR WEST	NESS	KS	135	299290	O 1967	HARROLD NORTH	GRAHAM	KS	065	307908	O 1969
HAISE	RUSSELL	KS	167	299321	O 1963	HARROLD NW	GRAHAM	KS	065	307939	O 1969
HALE	CHAUTAUQUA	KS	019	299476	1927	HARROLD WEST	GRAHAM	KS	065	307970	O 1968
HALE-INGE	CHAUTAUQUA	KS	019	299507	ON 1907	HART	STAFFORD	KS	185	308187	O 1949
HALE-INGE	ELK	KS	049	299507	ON 1907	HARTENBOWER	BUTLER	KS	015	308528	O 1950
HALEY	SEDGWICK	KS	173	299538	O 1967	HARTENBOWER SOUTH	BUTLER	KS	015	308559	O 1951
HALL	RUSSELL	KS	167	299972	O 1931	HARTER	STAFFORD	KS	185	308590	ON 1950
HALL NORTH	RUSSELL	KS	167	011964	O 1937	HARTER NORTH	STAFFORD	KS	185	308621	ON 1956
HALLER	ELLIS	KS	051	300158	O 1936	HARTING	NORTON	KS	137	308714	O 1969
HALLET	HODGEMAN	KS	083	300189	O 1956	HARTLAND	KEARNY	KS	093	004729	O 1986
HALLET EAST	HODGEMAN	KS	083	300193	O 1975	HARTLAND NORTH	KEARNY	KS	093	005718	O 2005
HALLET NORTH	HODGEMAN	KS	083	006964	O 1984	HARTLAND NW	KEARNY	KS	093	011432	O 1987
HALLEY	STAFFORD	KS	185	300375	O 1964	HARTNER	MORTON	KS	129	010936	O 1979
HALLEY EAST	STAFFORD	KS	185	300406	O 1966	HARTNETT	STAFFORD	KS	185	012182	O 1937
HALL-GURNEY	BARTON	KS	009	300034	ONA 1931	HARVEY	COWLEY	KS	035	308993	ON 1940
HALL-GURNEY	RUSSELL	KS	167	300034	ONA 1931	HARVEY NE	COWLEY	KS	035	008903	O 1985
HALL-GURNEY NE	RUSSELL	KS	167	008511	O 1984	HARVEY NW	COWLEY	KS	035	309148	O 1952
HALLIGAN	WOODSON	KS	207	300561	O 1954	HARVEY SOUTH	COWLEY	KS	035	001174	ON 1980
HALLING	CLARK	KS	025	300575	ON 1976	HASELHORST	ELLIS	KS	051	309250	O 1970
HALLING NW	CLARK	KS	025	013690	OA 1990	HASKELL	HASKELL	KS	081	309272	O 1992
HALLING WEST	CLARK	KS	025	003066	ON 1982	HASKELL NW	HASKELL	KS	081	014102	O 1992
HALSTEAD	HARVEY	KS	079	300995	ON 1929	HASKINS	PRATT	KS	151	309365	ON 1956
HALSTEAD WEST	HARVEY	KS	079	301026	O 1960	HASKINS NORTH	PRATT	KS	151	001175	O 1978
HAM	COMANCHE	KS	033	301150	ON 1969	HASTINGS	HODGEMAN	KS	083	309458	O 1971
HAM EAST	COMANCHE	KS	033	015836	O 1999	HATCH	COFFEY	KS	031	309706	ON 1930
HAM NE	COMANCHE	KS	033	301278	ON 1975	HATCH	GREENWOOD	KS	073	309706	ON 1930
HAM NORTH	COMANCHE	KS	033	017585	N 2003	HATCH EAST	COFFEY	KS	031	309710	ON 1972
HAM SE	COMANCHE	KS	033	017706	O 2003	HATCH NE	COFFEY	KS	031	309712	O 1975
HAMILTON	GREENWOOD	KS	073	301460	O 1925	HATCH NORTH	COFFEY	KS	031	309715	ON 1976
HAMMEKE	BARTON	KS	009	302018	O 1950	HATCH SOUTH	COFFEY	KS	031	309724	O 1974
HAMMEKE SE	BARTON	KS	009	302049	O 1950	HATCHER	GRAHAM	KS	065	309830	O 1956
HAMMEKE WEST	BARTON	KS	009	302080	O 1959	HATCHER NORTH	GRAHAM	KS	065	005720	O 1981
HAMMER	BARTON	KS	009	302111	O 1940	HAUSER	GRAHAM	KS	065	008154	O 1984
HAMMER NORTH	BARTON	KS	009	302142	O 1949	HAVANA	MONTGOMERY	KS	125	310147	1983
HAMMERSCHMIDT	ELLIS	KS	051	302173	O 1964	HAVEN	RENO	KS	155	310171	O 1952
HAMMOND	STAFFORD	KS	185	302266	O 1951	HAVENHILL	BUTLER	KS	015	310202	O 1927
HAMPEL	BARTON	KS	009	302350	O 1953	HAVENHILL NORTH	BUTLER	KS	015	310233	O 1967
HAMPEL NE	BARTON	KS	009	001164	O 1977	HAVILAND	KIOWA	KS	097	310295	ON 1955
HAMPEL WEST	BARTON	KS	009	009769	O 1986	HAVILAND NE	KIOWA	KS	097	008155	O 1984
HAMPTON	RUSH	KS	165	302359	O 1967	HAVILAND NW	KIOWA	KS	097	008904	O 1985
HAMPTON NE	RUSH	KS	165	302390	O 1967	HAWKINS	BARTON	KS	009	310450	O 1952
HAN	HODGEMAN	KS	083	303258	O 1963	HAWKINS NW	BARTON	KS	009	310481	O 1953
HANCE	ROOKS	KS	163	302700	O 1962	HAWKS	SEWARD	KS	175	310574	ON 1952
HANKE	STEVENS	KS	189	303134	ON 1956	HAWLEY	EDWARDS	KS	047	310605	O 1959
HANKE SE	STEVENS	KS	189	007084	ON 1984	HAYDEN	ROOKS	KS	163	310884	O 1949
HANNA	GRAHAM	KS	065	303254	O 1979	HAYDEN NW	ROOKS	KS	163	310940	O 1976
HANNA NORTH	GRAHAM	KS	065	008382	O 1985	HAYDEN SOUTH	ROOKS	KS	163	310946	O 1970
HANNAH	BUTLER	KS	015	303382	O 1925	HAYES	MCPHERSON	KS	113	311132	O 1975
HANNAH	COWLEY	KS	035	303382	O 1925	HAYNES	STAFFORD	KS	185	311287	ON 1959
HANNAH NORTH	BUTLER	KS	015	303413	O 1945	HAYNES EAST	STAFFORD	KS	185	311318	ON 1960
HANSEN	PHILLIPS	KS	147	303506	O 1943	HAYNES SOUTH	STAFFORD	KS	185	311345	OA 1975
HANSEN ESTATE	NORTON	KS	137	303537	O 1970	HAYNES SW	STAFFORD	KS	185	311349	N 1959
HANSEN ESTATE NE	NORTON	KS	137	015449	O 1996	HAYNESVILLE	PRATT	KS	151	311380	ON 1968
HANSEN ESTATE NORTH	NORTON	KS	137	006291	O 1984	HAYNESVILLE EAST	PRATT	KS	151	311411	ON 1985
HANSEN ESTATE NW	NORTON	KS	137	004728	O 1983	HAYNESVILLE NORTH	PRATT	KS	151	311442	O 1981
HANSEN ESTATE WEST	NORTON	KS	137	017615	O 2003	HAYNESVILLE NW	PRATT	KS	151	005721	O 1982
HANSEN WEST	PHILLIPS	KS	147	303568	O 1952	HAYNESVILLE SE	PRATT	KS	151	311473	O 1983
HANSTON	HODGEMAN	KS	083	303816	O 1961	HAYNESVILLE SW	PRATT	KS	151	001179	O 1978
HANSTON-OPPY	HODGEMAN	KS	083	303847	ON 1961	HAYS	ELLIS	KS	051	311504	O 1964
HANSTON-OPPY EAST	HODGEMAN	KS	083	303878	O 1964	HAYS TOWNSITE	ELLIS	KS	051	007596	O 1982
HANSTON-OPPY SE	HODGEMAN	KS	083	303909	O 1965	HAYTER	HARPER	KS	077	311721	N 1973
HANSTON-OPPY WEST	HODGEMAN	KS	083	009770	O 1981	HAYTER EAST	HARPER	KS	077	013785	N 1991

Field Name	County Name	State Sub	Co Code	Field Code	Field Disc Type	Year	Field Name	County Name	State Sub	Co Code	Field Code	Field Disc Type	Year
HAZEL	STAFFORD	KS	185	311969	O	1942	HIGGINS	NESS	KS	135	321534	O	1971
HAZEL SOUTH	STAFFORD	KS	185	312155	O	1950	HIGH CHAPARRAL	MONTGOMERY	KS	125	321671	ON	1972
HAZEL WEST	STAFFORD	KS	185	312186	O	1950	HIGH HILL	GRAHAM	KS	065	321689	O	1967
HAZELHORST	ELLIS	KS	051	312217	O	1970	HIGH HILL WEST	GRAHAM	KS	065	012545	O	1988
HAZELTON	BARBER	KS	007	312248	O	1983	HIGH SPOT	ELLIS	KS	051	321937	O	1941
HAZLETT	BUTLER	KS	015	312372	O	1949	HIGH SPOT SOUTH	ELLIS	KS	051	321968	O	1971
HAZLETT NORTH	BUTLER	KS	015	006636	O	1950	HIGHLAND	GRAHAM	KS	065	321999	O	1951
HEALY	LANE	KS	101	005723	O	1983	HIGHLAND NORTH	GRAHAM	KS	065	002115	O	1977
HEALY NORTH	LANE	KS	101	005722	O	1983	HIGHLAND SW	GRAHAM	KS	065	322061	O	1958
HEALY SW	LANE	KS	101	009775	O	1986	HIGHWAY	BARBER	KS	007	322247	O	1956
HEALY TOWNSITE	LANE	KS	101	008905	O	1985	HIGHWAY 23	LANE	KS	101	009781	O	1982
HEALY WEST	LANE	KS	101	006292	O	1984	HIGHWAY 83	SCOTT	KS	171	009031	O	1985
HEARN	PAWNEE	KS	145	313047	ON	1953	HIGHWAY NE	BARBER	KS	007	008163	O	1984
HEARN	STAFFORD	KS	185	313047	ON	1953	HIGHWAY NORTH	BARBER	KS	007	005250	O	1957
HEARN NORTH	PAWNEE	KS	145	313078	ON	1955	HIGHWAY NW	BARBER	KS	007	005251	N	1957
HECK	ELK	KS	049	313605	N	1921	HILDEBRAND	STAFFORD	KS	185	322371	O	1948
HEDRICK	KINGMAN	KS	095	313667	ON	1969	HILDEBRAND SOUTH	STAFFORD	KS	185	322402	O	1949
HEDRICK WEST	KINGMAN	KS	095	004169	OA	1982	HILGER	RENO	KS	155	322557	ON	1934
HEFFEL	RUSSELL	KS	167	313729	O	1970	HILGER NORTH	RENO	KS	155	322588	O	1943
HEFFEL WEST	RUSSELL	KS	167	001180	O	1978	HILGER SE	RENO	KS	155	322619	O	1963
HEGARTY	RUSSELL	KS	167	009776	O	1982	HILGER SOUTH	RENO	KS	155	322635	O	1974
HEIDRICH	SEDGWICK	KS	173	006215	O	1982	HILGER SW	RENO	KS	155	322650	O	1955
HEIGLE	MORRIS	KS	127	006637	N	1928	HILL	STAFFORD	KS	185	322712	ON	1952
HEIKEN	ELLSWORTH	KS	053	314008	ON	1930	HILL CITY	GRAHAM	KS	065	322743	O	1958
HEIKEN NORTH	ELLSWORTH	KS	053	314039	O	1942	HILL CITY EAST	GRAHAM	KS	065	002119	O	1977
HEIKEN WEST	ELLSWORTH	KS	053	314070	O	1968	HILLE	TREGO	KS	195	006641	O	1984
HEIM	RUSSELL	KS	167	314163	O	1953	HILLSBORO	MARION	KS	115	323394	ON	1926
HEIM NE	RUSSELL	KS	167	314194	ON	1957	HILLSBORO EAST	MARION	KS	115	323425	O	1959
HEIN	GREENWOOD	KS	073	314225	ON	1986	HILLSBORO WEST	MARION	KS	115	323487	ON	1964
HEINEN	NEMAHA	KS	131	007597	O	1984	HILLSIDE	ROOKS	KS	163	323611	O	1952
HEINITZ	KEARNY	KS	093	012185	O	1988	HILLTOP	COWLEY	KS	035	323642	N	1953
HEINZ	RICE	KS	159	314380	O	1938	HILLTOP	GREENWOOD	KS	073	323642	O	1973
HEINZ EAST	RICE	KS	159	006638	O	1982	HILLTOP	SUMNER	KS	191	323642	O	1953
HEIZER	BARTON	KS	009	314473	ON	1935	HILLVIEW	COWLEY	KS	035	323704	O	1971
HEIZER NE	BARTON	KS	009	314504	O	1952	HILLVIEW NORTH	COWLEY	KS	035	011753	O	1985
HEIZER NORTH	BARTON	KS	009	311514	O	1955	HILLVIEW SW	COWLEY	KS	035	011754	O	1987
HEIZER NW	BARTON	KS	009	314535	O	1955	HILLVIEW SW	SUMNER	KS	191	011754	O	1987
HEIZER SE	BARTON	KS	009	314545	N	1973	HINCHMAN	GREENWOOD	KS	073	323797	O	1927
HEIZER SW	BARTON	KS	009	314566	ON	1952	HINDERLITER	ELK	KS	049	323890	N	2004
HEIZER WEST	BARTON	KS	009	314597	ON	1955	HINEMAN	LANE	KS	101	323940	O	1975
HELEN	PAWNEE	KS	145	314659	O	1967	HINEMAN EAST	LANE	KS	101	006642	O	1984
HELENE	STAFFORD	KS	185	315031	O	1952	HINEMAN NE	LANE	KS	101	323945	O	1975
HELFRICH	HAMILTON	KS	075	315062	O	1955	HINEMAN NW	LANE	KS	101	323948	O	1977
HELMERS	FORD	KS	057	315279	N	1953	HINEY	LANE	KS	101	010101	O	1985
HELMERS	KIOWA	KS	097	315279	N	1953	HINKLE	SEDGWICK	KS	173	324045	O	1946
HEN	NORTON	KS	137	315682	O	1962	HINNERGARDT	NESS	KS	135	324121	O	1972
HEN NW	NORTON	KS	137	001183	O	1980	HINNERGARDT EAST	NESS	KS	135	006644	O	1982
HENDERSON	COWLEY	KS	035	315837	O	1942	HINTON CREEK	BOURBON	KS	011	005254	ONA	1983
HENNE	MCPHERSON	KS	113	316302	O	1940	HINZSITE	BARBER	KS	007	008516	O	1984
HENNE SOUTH	MCPHERSON	KS	113	316333	O	1971	HINZSITE SOUTH	BARBER	KS	007	009782	ON	1986
HENNING	KINGMAN	KS	095	316620	N	1972	HIRSCH	BARTON	KS	009	324479	O	1979
HENRY	OSBORNE	KS	141	316798	O	1983	HIRT	PRATT	KS	151	007600	ON	1984
HENRY SE	OSBORNE	KS	141	018456	O	2005	HIRT SOUTH	BARBER	KS	007	012373	ON	1988
HEPLER	BOURBON	KS	011	317449	O	1917	HIRT SOUTH	PRATT	KS	151	012373	ON	1988
HEPLER	CRAWFORD	KS	037	317449	O	1917	HISS	BARTON	KS	009	324541	O	1936
HERBEL	THOMAS	KS	193	001185	O	1977	HISS	STAFFORD	KS	185	324541	O	1936
HERBEL SOUTH	THOMAS	KS	193	013787	O	1991	HISS EAST	BARTON	KS	009	324572	O	1952
HERBER	RUSSELL	KS	167	317604	O	1967	HISS NE	BARTON	KS	009	324603	O	1953
HERBER SOUTH	RUSSELL	KS	167	317666	O	1969	HISS SE	BARTON	KS	009	324634	O	1948
HERBERT	ELLIS	KS	051	317697	O	1958	HISS SOUTH	BARTON	KS	009	324665	O	1950
HERBERT	TREGO	KS	195	317697	O	1958	HISS SOUTH	STAFFORD	KS	185	324665	O	1950
HERBERT NORTH	ELLIS	KS	051	317728	O	1960	HISS SW	BARTON	KS	009	324696	O	1945
HERBERT SE	ELLIS	KS	051	015441	O	1960	HISS WEST	BARTON	KS	009	324727	O	1945
HERD	COMANCHE	KS	033	016092	ON	2000	HISONS	PRATT	KS	151	003068	O	1982
HERDON	RAWLINS	KS	153	001188	O	1979	HITCH	SEWARD	KS	175	324758	ON	1970
HERL	ELLIS	KS	051	318038	O	1951	HITCH NW	SEWARD	KS	175	012374	O	1988
HERL NE	ELLIS	KS	051	006639	O	1984	HITTLE	COWLEY	KS	035	325037	O	1925
HERMAN	BARTON	KS	009	318100	O	1966	HITTLE NORTH	COWLEY	KS	035	325068	O	1954
HERMAN	ELLIS	KS	051	318100	O	1954	HITZ	STAFFORD	KS	185	325120	ON	1941
HERMAN NE	BARTON	KS	009	009098	O	1985	HIXSON	TREGO	KS	195	001198	O	1953
HERMESCH	NEMAHA	KS	131	004096	O	1983	HIXSON EAST	TREGO	KS	195	325223	O	1954
HERR	RUSH	KS	165	318224	O	1957	HIXSON NE	TREGO	KS	195	001200	O	1977
HERR NORTH	RUSH	KS	165	318348	O	1958	HIXSON NW	TREGO	KS	195	001199	O	1980
HERRS	BARTON	KS	009	318472	O	1955	H-L	NESS	KS	135	297480	O	1976
HERRMAN	FORD	KS	057	017241	N	2002	HLADEK	TREGO	KS	195	001201	O	1978
HERTACH	RICE	KS	159	318875	O	1967	HLAVATY	BARTON	KS	009	325394	O	1959
HERTEL	ELLIS	KS	051	318906	O	1952	HOAGLAND	WOODSON	KS	207	002722	O	1954
HERTEL EAST	ELLIS	KS	051	018499	O	2006	HOBART	ROOKS	KS	163	325596	O	1944
HERTEL SW	ELLIS	KS	051	318937	O	1952	HOBROCK	OSBORNE	KS	141	001203	O	1980
HERTHA	NEOSHO	KS	133	318968	ON	1905	HOCH	ELLSWORTH	KS	053	009785	O	1956
HERTLEIN	PRATT	KS	151	009777	O	1953	HOCH WEST	RUSSELL	KS	167	001204	O	1979
HERZOG	ELLIS	KS	051	319030	O	1940	HOCKETT	MEADE	KS	119	325968	ON	1957
HERZOG NORTH	ELLIS	KS	051	319061	O	1945	HOCKETT EAST	MEADE	KS	119	006645	O	1984
HERZOG SOUTH	ELLIS	KS	051	319092	O	1959	HOCKETT SE	MEADE	KS	119	011153	ON	1985
HESTER	BARTON	KS	009	319154	O	1969	HODNESS	HODGEMAN	KS	083	009786	O	1986
HETRICK	GRAY	KS	069	013485	O	1990	HOETING	GRAHAM	KS	065	326231	O	1957
HEUSZEL	SUMNER	KS	191	319371	O	1967	HOFF	ELLIS	KS	051	326240	O	1974
HEWINS	CHAUTAUQUA	KS	019	319402	ON	1944	HOFFMAN	HODGEMAN	KS	083	326340	O	1972
HEWINS NW	CHAUTAUQUA	KS	019	319433	ON	1956	HOFFMAN EAST	HODGEMAN	KS	083	326402	O	1980
HEWINS WEST	CHAUTAUQUA	KS	019	012371	ON	1988	HOFFSMITH	GOVE	KS	063	009032	O	1981
HEWITT	NORTON	KS	137	319464	O	1941	HOFFSOMMER	MCPHERSON	KS	113	326495	O	1947
HEYEN	STAFFORD	KS	185	319619	O	1944	HOG CREEK	LEAVENWORTH	KS	103	326557	O	1990
HEYEN WEST	STAFFORD	KS	185	319650	O	1947	HOG CREEK SW	LEAVENWORTH	KS	103	013693	O	1990
HEYL	ELLIS	KS	051	319681	O	1956	HOGGLUND	MCPHERSON	KS	113	326789	O	1973
HEYL SE	ELLIS	KS	051	319712	O	1960	HOGGLUND	SALINE	KS	169	326789	O	1973
HIATTVILLE	BOURBON	KS	011	018435	N	2005	HOHL	RICE	KS	159	326867	O	1965
HIBBORD	HARPER	KS	077	320325	ON	1957	HOHN	SEDGWICK	KS	173	326898	O	1945
HIBBORD NE	HARPER	KS	077	320333	ON	1958	HOISINGTON	BARTON	KS	009	326929	O	1938
HICK	GRANT	KS	067	320387	OA	1959	HOISINGTON EAST	BARTON	KS	009	326960	O	1954
HICK	STEVENS	KS	189	320387	OA	1959	HOISINGTON NORTH	BARTON	KS	009	326991	O	1956
HICK SE	GRANT	KS	067	009778	O	1979	HOISINGTON NW	BARTON	KS	009	004732	O	1983
HICK SW	STEVENS	KS	189	013692	O	1991	HOISINGTON SW	BARTON	KS	009	327022	O	1954
HICKMAN	STAFFORD	KS	185	320418	O	1951	HOLCOMB	FINNEY	KS	055	327301	ON	1932
HICKMAN SE	STAFFORD	KS	185	017707	OA	2003	HOLCOMB	KEARNY	KS	093	327301	N	1932
HICKMAN SOUTH	STAFFORD	KS	185	320449	O	1952	HOLCOMB	TREGO	KS	195	327301	O	1978
HICKMAN WEST	STAFFORD	KS	185	320480	O	1959	HOLD THE MAYO	CHASE	KS	017	012547	N	1988
HICKORY CREEK	BUTLER	KS	015	320542	O	1946	HOLLAND	TREGO	KS	195	327673	O	1973
HICKS SE</													

KANSAS

Field Name	County Name	State Sub	Co Code	Field Code	Field Disc Type Year	Field Name	County Name	State Sub	Co Code	Field Code	Field Disc Type Year
HOLLEY NW (OLD)	GRAHAM	KS	065	328076	O 1954	HUGOTON GAS AREA	SEWARD	KS	175	337780	ON 1922
HOLLEY SE	GRAHAM	KS	065	328107	O 1957	HUGOTON GAS AREA	STANTON	KS	187	337780	ON 1922
HOLLEY WEST	GRAHAM	KS	065	328138	O 1955	HUGOTON GAS AREA	STEVENS	KS	189	337780	ON 1922
HOLLEY WEST (NEW)	GRAHAM	KS	065	328143	O 1968	HUGOTON GAS AREA	WICHITA	KS	203	337780	ON 1922
HOLLIDAY	HAMILTON	KS	075	328169	O 1997	HUGOTON NE GAS AREA	SCOTT	KS	171	337811	ONA 1966
HOLLIS	GREENWOOD	KS	073	328293	O 1927	HUGOTON NORTH	SCOTT	KS	171	337842	ONA 1962
HOLLOW-NIKKEL	HARVEY	KS	079	328417	ON 1931	HULA	SUMNER	KS	191	009791	ON 1986
HOLLOW-NIKKEL	MCPHERSON	KS	113	328417	ON 1931	HULL	GRAHAM	KS	065	337966	O 1972
HOLLY WEST	GRAHAM	KS	065	328789	1968	HUMBOLDT-CHANUTE	ALLEN	KS	001	338648	ON 1900
HOLM	SALINE	KS	169	328913	O 1951	HUMBOLDT-CHANUTE	NEOSHO	KS	133	338648	ON 1900
HOLM NORTH	SALINE	KS	169	328975	O 1952	HUMBOLDT-CHANUTE	WILSON	KS	205	338648	ON 1900
HOLM SE	SALINE	KS	169	329006	O 1952	HUMBOLDT-CHANUTE	WOODSON	KS	207	338648	ON 1900
HOLMAN	SUMNER	KS	191	329037	O 1960	HUMMEL	HODGEMAN	KS	083	338803	O 1970
HOLMAN WEST	SUMNER	KS	191	329099	O 1963	HUMMEL SE	HODGEMAN	KS	083	338834	O 1971
HOLROYD	CHAUTAUQUA	KS	019	329625	ON 1976	HUMMEL SOUTH	HODGEMAN	KS	083	007382	O 1983
HOLT	SEWARD	KS	175	329347	ON 1954	HUMPHREYS	RICE	KS	159	338989	ON 1956
HOLT NW	SEWARD	KS	175	329378	ONA 1989	HUNGRY HOLLOW	ELLIS	KS	051	339237	O 1951
HOLT SOUTH	SEWARD	KS	175	001208	ON 1977	HUNGRY HOLLOW	RUSH	KS	165	339237	O 1951
HOLT WEST	SEWARD	KS	175	008907	ON 1985	HUNNEWELL	SUMNER	KS	191	339268	ON 1927
HOLTSBERG	HODGEMAN	KS	083	329471	O 1967	HUNT	RUSH	KS	165	339392	O 1968
HOLTSBERG SE	HODGEMAN	KS	083	329483	O 1974	HUNT NORTH	RUSH	KS	165	018417	O 2005
HOLTZ	ELLIS	KS	051	000286	O 1959	HUNTER	SALINE	KS	169	339578	O 1943
HOLTZBERG	HODGEMAN	KS	083	010940	O 1967	HUNTER NORTH	SALINE	KS	169	339640	O 1948
HOLTZBERG EAST	HODGEMAN	KS	083	010941	O 1987	HUNTER NW	SALINE	KS	169	339671	O 1978
HOLTZBERG SE	HODGEMAN	KS	083	010942	O 1974	HUNTINGTON	GRAHAM	KS	065	340105	O 1955
HOLY CROSS	ELLIS	KS	051	329533	O 1953	HUNTINGTON NW	SHERIDAN	KS	179	010944	O 1987
HOLYROOD	ELLSWORTH	KS	053	006967	1956	HUNTSVILLE	RENO	KS	155	340353	ON 1962
HOLZ	ELLIS	KS	051	329564	O 1959	HUNTSVILLE EAST	RENO	KS	155	340384	ON 1967
HOMBURG	TREGO	KS	195	329781	O 1955	HUNTSVILLE TOWNSITE	RENO	KS	155	340415	ON 1962
HOMBURG SOUTH	TREGO	KS	195	001211	O 1977	HURLBUT	GRAHAM	KS	065	340508	O 1983
HOMER	RUSSELL	KS	167	329874	O 1949	HURN	KINGMAN	KS	095	340539	ON 1960
HOMER SE	RUSSELL	KS	167	329936	O 1949	HURRAY	PAWNEE	KS	145	340579	ON 1973
HOMESTEAD	BARTON	KS	009	330060	O 1948	HURRAY NE	PAWNEE	KS	145	009792	O 1982
HOMESTEAD NE	BARTON	KS	009	330091	O 1963	HURRAY NORTH	PAWNEE	KS	145	001434	O 1980
HOMESTEAD NORTH	BARTON	KS	009	330122	ON 1971	HURRAY NW	PAWNEE	KS	145	004736	ON 1983
HOMESTEAD SE	BARTON	KS	009	330153	O 1966	HURRAY SE	PAWNEE	KS	145	008987	O 1985
HOMESTEAD WEST	BARTON	KS	009	330184	O 1955	HURRAY SW	PAWNEE	KS	145	008519	O 1981
HOMEWELL	LINN	KS	107	004400	N 1983	HUSER	ELLIS	KS	051	005536	O 1957
HOMOLKA	BARTON	KS	009	330401	O 1968	HUSLIG	BARTON	KS	009	340694	O 1970
HONEY CREEK	GREENWOOD	KS	073	330711	O 1950	HUTTON	GRAHAM	KS	065	341252	O 1958
HOOD	BARTON	KS	009	330835	O 1959	HUX	NESS	KS	135	007103	O 1984
HOOF	GRAHAM	KS	065	330928	O 1954	HYACINTH	ELLIS	KS	051	341524	O 1967
HOOF EAST	GRAHAM	KS	065	330959	O 1959	HYACINTH NE	ELLIS	KS	051	008910	O 1985
HOOF NW	GRAHAM	KS	065	330990	O 1957	HYLTON	CHAUTAUQUA	KS	019	341710	ON 1928
HOOF WEST	GRAHAM	KS	065	331021	O 1955	HYLTON NORTH	ELK	KS	049	013789	O 1991
HOOPER	BUTLER	KS	015	008908	O 1985	HYMER	CHASE	KS	017	006648	N 1943
HOOSIER	GRAHAM	KS	065	331300	O 1992	HYTER	STAFFORD	KS	185	341930	O 1978
HOOPER	CHAUTAUQUA	KS	019	331362	O 1925	I-70	ELLIS	KS	051	342587	O 1967
HOOPER WEST	CHAUTAUQUA	KS	019	331517	O 1984	IDEKER	PAWNEE	KS	145	343641	O 1966
HOPEWELL	PRATT	KS	151	331796	ON 1958	IDENBRO	LABETTE	KS	099	344859	N 1944
HOPEWELL SOUTH	PRATT	KS	151	331827	N 1959	IFF	FINNEY	KS	055	004407	O 1982
HOPKINS	HASKELL	KS	081	331858	O 1960	IFF EAST	FINNEY	KS	055	017908	O 2004
HOPKINS SWITCH	BUTLER	KS	015	331951	O 1967	IFF NORTH	FINNEY	KS	055	004406	O 1983
HORACE	MEADE	KS	119	332075	ON 1956	IFF SE	FINNEY	KS	055	011757	ON 1987
HORACE NE	MEADE	KS	119	332106	N 1957	IL BAR	NESS	KS	135	001443	O 1977
HORACE SOUTH	MEADE	KS	119	332137	ON 1959	ILS	BARBER	KS	007	342835	ON 1954
HORACE SW	MEADE	KS	119	007601	O 1984	ILS SW	BARBER	KS	007	342866	N 1959
HORCHEM	GOVE	KS	063	332168	O 1964	ILS WEST	BARBER	KS	007	004408	OA 1981
HORCHEM NW	GOVE	KS	063	332191	O 1976	INDIAN CREEK	ANDERSON	KS	003	345200	O 1976
HORCHEM WEST	GOVE	KS	063	332199	O 1964	INDIAN TREATY	COMANCHE	KS	033	010767	N 1986
HOREJSI	BARTON	KS	009	332421	O 1973	INDIANA	GRAHAM	KS	065	345649	O 1976
HORESKEY	NORTON	KS	137	332447	O 1959	INGALLS	GRAY	KS	069	345975	O 1976
HORINEK	RAWLINS	KS	153	332467	O 1973	INGALLS NORTH	GRAY	KS	069	346068	O 1979
HORINEK WEST	RAWLINS	KS	153	004402	O 1982	INGALLS SOUTH	GRAY	KS	069	346161	O 1978
HORSCH	SUMNER	KS	191	333005	O 1958	INGALLS SW	GRAY	KS	069	346192	O 1985
HORSE CREEK	COWLEY	KS	035	333067	O 1977	INGALLS WEST	GRAY	KS	069	346223	O 1993
HORSE SALINE	ELLIS	KS	051	016599	O 2000	INGE	ELK	KS	049	003859	1991
HORSE TANK	LANE	KS	101	017918	O 2004	INSLEY	GRAHAM	KS	065	017909	O 2004
HORTONVILLE	SHERIDAN	KS	179	333594	O 1953	INTERCHANGE	SUMNER	KS	191	347277	O 1959
HORTONVILLE EAST	SHERIDAN	KS	179	333625	O 1969	INTERCHANGE SE	SUMNER	KS	191	010768	O 1985
HOSPITAL	SEDGWICK	KS	173	001421	O 1980	INTERCHANGE SOUTH	SUMNER	KS	191	014157	O 1992
HOSTETLER	KINGMAN	KS	095	333991	ON 1965	INTERSTATE	MORTON	KS	129	347339	ON 1953
HOUSKA	BARTON	KS	009	018457	O 2005	INTERSTATE EAST	MORTON	KS	129	013381	N 1990
HOUSTON	CRAWFORD	KS	037	334834	O 1947	INTERSTATE NORTH	MORTON	KS	129	012549	N 1988
HOUSTON SOUTH	GRAHAM	KS	065	334834	O 1947	IOLA	ALLEN	KS	001	347398	ON 1873
HOWELL	PRATT	KS	151	335361	O 1963	IOLA NE	ALLEN	KS	001	347463	O 1938
HOWER	COWLEY	KS	035	006646	O 1935	IOWA	DONIPHAN	KS	043	347711	N 2002
HOXIE	SHERIDAN	KS	179	335547	O 1956	IRELAND	COWLEY	KS	035	348006	O 1962
HOXIE EAST	SHERIDAN	KS	179	335578	O 1965	IRICK	LEAVENWORTH	KS	103	005497	ON 1982
HOXIE SOUTH	SHERIDAN	KS	179	335609	O 1969	IRIS	SEWARD	KS	175	348192	ON 1962
HOXIE WEST	SHERIDAN	KS	179	335640	O 1968	IRISH FLATS	MEADE	KS	119	013695	ONA 1990
HRABE	ROOKS	KS	163	335904	O 1961	IRISH FLATS WEST	MEADE	KS	119	016628	OA 2000
HRABE WEST	ROOKS	KS	163	335935	O 1962	IRISH VALLEY	BOURBON	KS	011	348285	N 1944
HUBBARD	GREENWOOD	KS	073	336354	O 1926	IRISH VALLEY SOUTH	BOURBON	KS	011	348316	N 1944
HUBERT	LOGAN	KS	109	001426	O 1977	IRMA	PAWNEE	KS	145	348347	ON 1972
HUBERT NORTH	LOGAN	KS	109	010943	O 1984	IRONCLAD	GRAHAM	KS	065	348781	O 1950
HUBERT SW	LOGAN	KS	109	001427	O 1977	IRONCLAD EAST	GRAHAM	KS	065	004413	O 1978
HUDSON	STAFFORD	KS	185	336757	O 1952	IRVIN	ELLIS	KS	051	348874	O 1946
HUDSON SOUTH	STAFFORD	KS	185	336819	O 1961	IRVIN EAST	ELLIS	KS	051	348905	O 1955
HUDSON SW	STAFFORD	KS	185	001428	OA 1978	IRVIN NE	ELLIS	KS	051	004738	O 1955
HUDSON TOWNSITE	STAFFORD	KS	185	013488	O 1990	IRVIN NORTH	ELLIS	KS	051	348936	O 1951
HUELSMANN	THOMAS	KS	093	336960	O 1976	IRVIN SOUTH	ELLIS	KS	051	348967	O 1956
HUFF	DECATUR	KS	139	337098	O 1963	IUKA	PRATT	KS	151	349928	O 1937
HUFFINE	GREENWOOD	KS	073	337160	ON 1962	IUKA NORTH	PRATT	KS	151	005498	O 1943
HUFFINE	WILSON	KS	205	337160	ON 1961	IUKA-CARMi	PRATT	KS	151	349959	ON 1937
HUFFORD	STAFFORD	KS	185	337222	O 1948	IUKA-CARMi EAST	PRATT	KS	151	001455	ONA 1977
HUFFSTUTTER	PHILLIPS	KS	147	337377	O 1943	IUKA-CARMi NW	PRATT	KS	151	349990	O 1953
HUFFSTUTTER NE	PHILLIPS	KS	147	337408	O 1951	IUKA-CARMi SOUTH	PRATT	KS	151	007603	O 1953
HUFFSTUTTER SW	PHILLIPS	KS	147	337439	O 1951	IUKA-CARMi SW	PRATT	KS	151	004414	N 1983
HUFFSTUTTER WEST	PHILLIPS	KS	147	001430	O 1977	IVANHOE	FINNEY	KS	055	350269	O 1959
HUGHBANKS	HARPER	KS	077	337501	ON 1970	IVANHOE EAST	FINNEY	KS	055	350300	O 1984
HUGHES	GREENWOOD	KS	073	337532	O 1982	IVANHOE NORTH	FINNEY	KS	055	014965	O 1994
HUGHES SW	GREENWOOD	KS	073	005530	O 1983	IVANHOE NW	FINNEY	KS	055	010771	O 1986
HUGOTON DEEP	SEWARD	KS	175	337718	N 1958	IVANHOE WEST	FINNEY	KS	055	350393	O 1991
HUGOTON GAS AREA	FINNEY	KS	055	337780	ON 1922	IXL	RICE	KS	159	342959	O 1950
HUGOTON GAS AREA	GRANT	KS	067	337780	N 1922	IXL SOUTH	RICE	KS	159	342990	O 1951
HUGOTON GAS AREA	GRAY	KS	069	337780	ON 1922	J & L	TREGO	KS	195	014555	O 1993
HUGOTON GAS AREA	HAMILTON	KS	075	337780	N 1922	J A B	GRAHAM	KS	065	351208	O 1962
HUGOTON GAS AREA	HASKELL	KS	081	337780	ON 1922	J A S	HARPER	KS	077	009033	O 1982
HUGOTON GAS AREA	KEARNY	KS	093	337780	N 1922	J H M	EDWARDS	KS	047	351611	O 1954
HUGOTON GAS AREA	MORTON	KS	129	337780	ON 1922	J M G	NESS	KS	135	007605	O 1978
HUGOTON GAS AREA	SCOTT	KS	171	337780	ON 1922	JAB	PAWNEE	KS	145	352107	O 1954
HUGOTON GAS AREA						JAB EAST	PAWNEE	KS	145	352138	O 1955

Field Name	County Name	State Sub	Co Code	Field Code	Field Disc Type	Year	Field Name	County Name	State Sub	Co Code	Field Code	Field Disc Type	Year
JAC	PAWNEE	KS	145	352200	ON	1958	JORN EAST	DECATUR	KS	039	364215	O	1955
JACK	PRATT	KS	151	352293	ON	1974	JORN WEST	DECATUR	KS	039	006971	O	1984
JACKA	GOVE	KS	063	352696	O	1964	JOSEPH	BUTLER	KS	015	364246	O	1947
JACKA EAST	GOVE	KS	063	006650	O	1984	JOSEPH SE	BUTLER	KS	015	001496	O	1978
JACKA WEST	GOVE	KS	063	004172	O	1983	JOY STATION	KIOWA	KS	097	364618	N	1957
JACKMAN	SALINE	KS	169	352820	O	1960	JOY STATION SE	KIOWA	KS	097	364649	ON	1966
JACKSON	GREENWOOD	KS	073	353006	O	1927	JOY STATION SOUTH	KIOWA	KS	097	001500	O	1980
JACKSON BRANCH	GRAHAM	KS	065	353068	O	1965	JOY STATION WEST	KIOWA	KS	097	014650	ON	1993
JACKSON SW	GREENWOOD	KS	073	353223	O	1957	JUDICA	GOVE	KS	063	365579	O	1973
JACOB	ELLIS	KS	051	353471	O	1951	JUDICA	NESS	KS	135	365579	O	1973
JACOB	ROOKS	KS	163	353471	O	1951	JUDICA EAST	NESS	KS	135	004741	O	1982
JACOB SE	ELLIS	KS	051	353533	O	1967	JUDICA SOUTH	NESS	KS	135	004742	O	1983
JAMES	BARTON	KS	009	354029	O	1954	JUDICA WEST	GOVE	KS	063	365584	O	1973
JAMES	STAFFORD	KS	185	354029	O	1943	JUDICA WEST	NESS	KS	135	365584	O	1973
JANICE	LOGAN	KS	109	354866	O	1982	JUDY	CHEYENNE	KS	023	365681	O	1951
JANICE NE	LOGAN	KS	109	010947	O	1984	JUMBO	GRAY	KS	069	366177	O	1953
JANICE NW	LOGAN	KS	109	017306	O	1984	K-3	KINGMAN	KS	095	367485	ON	1973
JANICE SE	LOGAN	KS	109	010103	O	1986	KACHELMAN	STAFFORD	KS	185	368108	O	1950
JANICE SOUTH	LOGAN	KS	109	012994	O	1989	KAHN	GRANT	KS	067	013702	OA	1990
JANNE	RUSSELL	KS	167	354897	O	1943	KAISER	ELLIS	KS	051	368325	O	1959
JARBALO	LEAVENWORTH	KS	103	355021	N	1943	KALVESTA	FINNEY	KS	055	002132	O	1980
JARBALO EAST	LEAVENWORTH	KS	103	009795	O	1986	KANAK	ELLSWORTH	KS	053	002133	O	1979
JARBALO SOUTH	LEAVENWORTH	KS	103	009796	O	1986	KANASKA	NEMAHA	KS	131	008914	O	1985
JARBOE	PRATT	KS	151	355052	O	1952	KANE	KIOWA	KS	097	368790	ON	1956
JARNAGIN	HODGEMAN	KS	083	355114	O	1962	KANE SOUTH	KIOWA	KS	097	368852	ON	1966
JARVIS	COWLEY	KS	035	355176	N	1962	KANOK	COWLEY	KS	035	368914	O	1956
JASPER	GOVE	KS	063	355393	O	1951	KANOK NORTH	COWLEY	KS	035	368945	O	1957
JASPER EAST	GOVE	KS	063	008524	O	1984	KAN-OPENER	PRATT	KS	151	003868	ON	1983
JASPER SE	GOVE	KS	063	008525	O	1984	KANSADA	NESS	KS	135	368976	O	1944
JASPER SOUTH	GOVE	KS	063	355486	O	1985	KANSADA WEST	NESS	KS	135	009800	O	1950
JASPER SW	GOVE	KS	063	008172	O	1984	KANSAS CENTER	RICE	KS	159	369010	O	1973
JAY	PAWNEE	KS	145	355672	ON	1954	KARBER	RICE	KS	159	369224	O	1940
JAY SOUTH	PAWNEE	KS	145	355827	O	1956	KARIS	TREGO	KS	195	017945	O	2005
JAYHAWK	DOUGLAS	KS	045	356025	ON	1984	KARIS NORTH	TREGO	KS	195	017946	O	2005
JAYHAWK SW	DOUGLAS	KS	045	006812	O	1984	KARLIN	ELLIS	KS	051	369317	O	1951
JEFFERSON-SYCAMORE	MONTGOMERY	KS	125	356998	ON	1903	KARST	BARTON	KS	009	001391	O	1980
JELINEK	ROOKS	KS	163	357184	O	1947	KARST	RUSSELL	KS	167	001391	O	1935
JELINEK SW	ROOKS	KS	163	008912	O	1985	KARST SOUTH	BARTON	KS	009	010950	O	1987
JEM	BARBER	KS	007	357215	ON	1957	KASTENS	HARPER	KS	077	002134	O	1979
JEM	PRATT	KS	151	357215	ON	1957	KATH	BARTON	KS	009	369844	O	1961
JEM NE	PRATT	KS	151	357246	ON	1967	KATHKA	DECATUR	KS	039	369906	O	1961
JEM NORTH	PRATT	KS	151	001479	ON	1977	KATY LAKE	ALLEN	KS	001	370154	O	1986
JEM SOUTH	BARBER	KS	007	003866	O	1983	KAUFMAN	BARTON	KS	009	370309	O	1947
JEM SW	PRATT	KS	151	003072	O	1977	KAUFMAN	RUSSELL	KS	167	370309	O	1947
JENDAY	MCPHERSON	KS	113	357308	ON	1944	KAUFMAN (NEW)	RUSSELL	KS	167	370340	O	1966
JENDAY SOUTH	MCPHERSON	KS	113	357339	O	1944	KCKT	BARTON	KS	009	370844	O	1971
JENKS	RAWLINS	KS	153	357494	O	1976	KEARNS	GOVE	KS	063	013387	O	1990
JENKS NORTH	RAWLINS	KS	153	009797	O	1981	KECHI	SEDGWICK	KS	173	371069	O	1955
JENNINGS	DECATUR	KS	039	357618	O	1951	KEDDIE	RENO	KS	155	371100	O	1952
JENNINGS EAST	DECATUR	KS	039	357649	O	1983	KEE	ROOKS	KS	163	003869	O	1982
JENNINGS NW	DECATUR	KS	039	357711	O	1961	KEELEY	STAFFORD	KS	185	371286	ON	1959
JENNINGS SE	DECATUR	KS	039	357773	O	1957	KEELEY SOUTH	STAFFORD	KS	185	017163	O	2002
JENNINGS SOUTH	DECATUR	KS	039	357804	O	1992	KEENAN	STAFFORD	KS	185	371379	O	1957
JENNISON	LANE	KS	101	357875	O	1973	KEESLING	RICE	KS	159	371844	O	1935
JENNISON EAST	LANE	KS	101	004173	O	1983	KEIGER CREEK	CLARK	KS	025	004174	N	1983
JENNISON NORTH	LANE	KS	101	007606	O	1984	KEIGER CREEK SW	CLARK	KS	025	018436	O	2005
JENNISON SE	LANE	KS	101	008527	O	1984	KEIGHLEY	BUTLER	KS	015	372030	O	1926
JENNISON SOUTH	LANE	KS	101	005501	O	1983	KEIGHLEY EAST	BUTLER	KS	015	372061	O	1969
JENNISON SW	LANE	KS	101	357890	O	1976	KEIGHLEY NE	BUTLER	KS	015	372092	O	1968
JENSEN	ELLIS	KS	051	357897	O	1952	KEIGHLEY NW	BUTLER	KS	015	000289	O	1999
JENSEN (NEW)	ELLIS	KS	051	357906	O	1969	KEIGHLEY WEST	BUTLER	KS	015	372105	O	1975
JEROME	SHERIDAN	KS	179	358145	O	1968	KEILMAN	NESS	KS	135	372123	O	1970
JEROME NE	SHERIDAN	KS	179	014108	O	1992	KEILMAN NORTH	NESS	KS	135	001395	O	1977
JERRY	RUSSELL	KS	167	358176	O	1942	KEILMAN SE	NESS	KS	135	001396	O	1978
JESSIE	PAWNEE	KS	145	358424	O	1958	KEILMAN SOUTH	NESS	KS	135	012384	O	1988
JESTER CREEK	HARVEY	KS	079	358455	O	1950	KEILMAN WEST	NESS	KS	135	001397	O	1978
JETMORE	HODGEMAN	KS	083	358672	O	1950	KEL	STEVENS	KS	189	001398	ON	1962
JETMORE EAST	HODGEMAN	KS	083	358703	O	1959	KELL	ELLIS	KS	051	372371	O	1966
JETMORE SOUTH	HODGEMAN	KS	083	001483	O	1978	KELLER	KINGMAN	KS	095	372433	O	1978
JETMORE WEST	HODGEMAN	KS	083	358734	O	1957	KELLER	RICE	KS	159	372433	O	1943
JETPORT	HODGEMAN	KS	083	017856	N	2004	KELLY	STAFFORD	KS	185	372805	O	1948
JETTIE	BARTON	KS	009	358765	O	1954	KELLY WEST	STAFFORD	KS	185	373208	O	1959
JETTIE WEST	BARTON	KS	009	358796	O	1966	KELPET	TREGO	KS	195	003075	O	1983
JILG	BARTON	KS	009	359254	O	1969	KELPET NW	TREGO	KS	195	010492	O	1986
JILG EAST	BARTON	KS	009	014452	O	1993	KEMPER	GRAHAM	KS	065	373766	O	1989
JIM	GOVE	KS	063	359398	O	1972	KEMPER NE	NORTON	KS	137	014111	O	1992
JIM EAST	GOVE	KS	063	359613	O	1974	KEMPER SW	GRAHAM	KS	065	013884	O	1991
JIM NORTH	GOVE	KS	063	359730	O	1975	KEMPTON	CHAUTAUQUA	KS	019	373859	O	1973
JIM SE	GOVE	KS	063	002128	O	1975	KEMPTON SOUTH	CHAUTAUQUA	KS	019	008531	O	1984
JIM SOUTH	GOVE	KS	063	014556	O	1993	KEN	CHEYENNE	KS	023	373890	O	1959
JINDAR	SUMNER	KS	191	001486	O	1979	KENILWORTH	STAFFORD	KS	185	374510	O	1947
J-MUR	LANE	KS	101	006296	O	1982	KENILWORTH WEST	STAFFORD	KS	185	374521	O	1973
J-MUR EAST	LANE	KS	101	011767	O	1987	KENNEBEC	RUSSELL	KS	167	374779	O	1972
J-MUR NE	LANE	KS	101	009794	O	1986	KENNIL	STAFFORD	KS	185	375161	ON	1954
JOBES	GREENWOOD	KS	073	360588	O	1952	KENT	PHILLIPS	KS	147	375285	O	1951
JOBES	WOODSON	KS	207	360588	O	1952	KENYON	GRAHAM	KS	065	375688	O	1957
JOCELYN CREEK	SEDGWICK	KS	173	360603	O	1977	KENYON NE	GRAHAM	KS	065	018470	O	2005
JOCELYN CREEK SOUTH	SEDGWICK	KS	173	012380	O	1988	KENYON SW	GRAHAM	KS	065	008533	O	1985
JOE K	TREGO	KS	195	010104	O	1986	KEOUGH	RUSH	KS	165	375998	O	1966
JOGGER	NESS	KS	135	009256	O	1985	KEOUGH NE	RUSH	KS	165	003076	O	1982
JOHAN	MEADE	KS	119	361115	N	1964	KEOUGH SE	RUSH	KS	165	376015	O	1974
JOHAN NE	MEADE	KS	119	006970	O	1984	KEPLEY	RICE	KS	159	376029	ON	1963
JOHANSEN	KIOWA	KS	097	361177	ON	1954	KEPLEY NORTH	RICE	KS	159	014695	O	1994
JOHN CREEK	MORRIS	KS	127	361363	O	1953	KERLEY	SEDGWICK	KS	173	376153	O	1959
JOHN CREEK SE	MORRIS	KS	127	001492	O	1980	KERLEY	SUMNER	KS	191	376153	O	1959
JOHN DREW	STAFFORD	KS	185	017253	ON	2002	KERN	ROOKS	KS	163	376308	O	1950
JOHNSON	MCPHERSON	KS	113	361797	ON	1932	KERN WEST	ROOKS	KS	163	376432	O	1958
JOHNSON CITY	STANTON	KS	187	013700	N	1990	KERSCHEN	SUMNER	KS	191	376587	ON	1955
JOHNSON CITY TOWNSITE	STANTON	KS	187	015866	O	1995	KETLER	CHEYENNE	KS	023	012204	O	1988
JOHNSON SOUTH	MCPHERSON	KS	113	362169	ON	1950	KETLER NW	CHEYENNE	KS	023	012205	O	1988
JOLLY	NESS	KS	135	362820	O	1967	KETNER	BARBER	KS	007	376680	O	1963
JOLLY NORTH	NESS	KS	135	362851	O	1985	KEY	ELK	KS	049	376928	O	1930
JOLLY NW	NESS	KS	135	362882	O	1968	KEYSTONE	SCOTT	KS	171	377362	OA	1950
JOLLY SOUTH	NESS	KS	135	010778	O	1986	KILL CREEK	OSBORNE	KS	141	378552	O	1973
JONES	GRAHAM	KS	065	363037	O	1970	KIMBAL	GREENWOOD	KS	073	006652	O	1952
JONES	HARVEY	KS	079	363037	O	1949	KIMBALL	NEOSHO	KS	133	378719	N	1928
JONES NE	HARVEY	KS	079	363378	O	1949	KIMPLER	BARTON	KS	009	378967	O	1955
JONESBURG	CHAUTAUQUA	KS											

KANSAS

Field Name	County Name	State Sub	Co Code	Field Code	Field Disc Type	Year	Field Name	County Name	State Sub	Co Code	Field Code	Field Disc Type	Year
KINGRY	HODGEMAN	KS	083	379897	O	1963	KONOLD	PRATT	KS	151	001505	ON	1979
KINGRY NE	HODGEMAN	KS	083	379928	O	1969	KONOLD EAST	PRATT	KS	151	006821	N	1984
KINGRY NORTH	HODGEMAN	KS	083	001410	O	1978	KOOPMAN	BARTON	KS	009	386245	O	1953
KINGRY SW	HODGEMAN	KS	083	004099	O	1983	KOOTZ	ELLSWORTH	KS	053	386276	O	1965
KINGSDOWN	FORD	KS	057	013704	O	1990	KOPRIVA	RAWLINS	KS	153	014032	O	1991
KINGSDOWN WEST	FORD	KS	057	015439	N	1996	KOSTER	SHERIDAN	KS	179	386431	O	1968
KINGSLEY	RUSSELL	KS	167	380207	O	1964	KOSTNER	KINGMAN	KS	095	386462	O	1960
KINGSTON	CHAUTAUQUA	KS	019	380238	O	1926	KOSTNER NW	KINGMAN	KS	095	386471	ON	1974
KINGSTON NE	CHAUTAUQUA	KS	019	380259	N	1992	KOWALSKY	BARTON	KS	009	386524	O	1941
KINSER SOUTH	HASKELL	KS	081	017646	O	1987	KOWALSKY	STAFFORD	KS	185	386524	O	1941
KINSLER	MORTON	KS	129	380548	ON	1959	KOWALSKY NW	BARTON	KS	009	386555	O	1948
KINSLER EAST	MORTON	KS	129	380555	ON	1988	KOWALSKY SW	STAFFORD	KS	185	386586	O	1950
KINSLER EAST	STEVENS	KS	189	380555	ON	1988	KRAFT-PRUSA	BARTON	KS	009	386819	ON	1937
KINSLER NORTH	MORTON	KS	129	012556	O	1988	KRAFT-PRUSA	ELLSWORTH	KS	053	386819	ON	1937
KINSLER SE	MORTON	KS	129	380579	N	1960	KRAFT-PRUSA	RUSSELL	KS	167	386819	ON	1937
KINSLER SOUTH	MORTON	KS	129	009803	N	1981	KRAFT-PRUSA EAST	ELLSWORTH	KS	053	386850	O	1944
KINSLER WEST	MORTON	KS	129	380587	N	1988	KRAFT-PRUSA NE	BARTON	KS	009	386881	O	1941
KINSLEY GAS AREA	EDWARDS	KS	047	009804	N	1981	KRAFT-PRUSA NE	ELLSWORTH	KS	053	386881	O	1941
KINTER	PHILLIPS	KS	147	380765	O	1965	KRAFT-PRUSA SE	BARTON	KS	009	014353	O	1942
KINZE	NESS	KS	135	018437	O	2005	KRAMER-STERN	BUTLER	KS	015	386943	O	1926
KINZEL	BARTON	KS	009	380796	O	1969	KRAMER-STERN SOUTH	BUTLER	KS	015	386974	O	1947
KINZEY	ELK	KS	049	380827	O	1913	KRAMP	BARTON	KS	009	387005	O	1952
KIOWA BOW	COMANCHE	KS	033	016837	N	2001	KRANK	HODGEMAN	KS	083	008190	O	1974
KIOWA CREEK	KIOWA	KS	097	380858	O	1984	KRANKENBERG	HODGEMAN	KS	083	387036	O	1974
KIPFER	ELK	KS	049	381106	O	1944	KRANKENBERG	STAFFORD	KS	185	387036	OA	1956
KIPP	STAFFORD	KS	185	381137	ON	1936	KRANZ	TREGO	KS	195	387067	O	1971
KIPP NE	STAFFORD	KS	185	381168	O	1946	KRANZ SW	NESS	KS	135	001508	O	1980
KIPP NORTH	STAFFORD	KS	185	381199	O	1954	KRAUS	ELLIS	KS	051	387129	O	1936
KIPP SW	STAFFORD	KS	185	381230	ON	1957	KRAUS EAST	ELLIS	KS	051	387133	O	1975
KIPPES	ELLIS	KS	051	381261	O	1968	KRAUS NORTH	ELLIS	KS	051	387160	O	1953
KIRK	EDWARDS	KS	047	381509	ON	1955	KRAUS NW	ELLIS	KS	051	387191	O	1942
KISEL	KEARNEY	KS	093	018471	O	2005	KRAUS WEST	ELLIS	KS	051	004948	O	1955
KISIWA	HARVEY	KS	079	012207	O	1988	KREHBIEL	MCPHERSON	KS	113	387242	O	1973
KISMET	MEADE	KS	119	381850	ON	1948	KREUTZER	ELLIS	KS	051	387687	O	1968
KISMET	SEWARD	KS	175	381850	ON	1948	KRIER	BARTON	KS	009	387749	O	1939
KISMET EAST	MEADE	KS	119	381881	N	1953	KRILEY	ROOKS	KS	163	387780	O	1943
KISMET NW	SEWARD	KS	175	381912	N	1953	KRISTI	GREELEY	KS	071	009761	O	1999
KISMET SOUTH	SEWARD	KS	175	381943	O	1952	KRISTI	BARBER	KS	007	011776	N	2003
KISMET WEST	SEWARD	KS	175	009806	N	1986	KROEGER	TREGO	KS	195	387842	O	1956
KISNER	FINNEY	KS	055	381974	O	1961	KROEGER NORTH	TREGO	KS	195	001509	O	1979
KISNER SOUTH	HASKELL	KS	081	010954	O	1987	KROEGER SOUTH	TREGO	KS	195	001510	O	1979
KISTLER	THOMAS	KS	193	382017	O	1972	KROPP	HODGEMAN	KS	083	001511	O	1977
KITTERVILLE	HODGEMAN	KS	083	015300	O	1995	KROY	COMANCHE	KS	033	010920	N	2000
KIZLER	LYON	KS	111	382284	O	1969	KRUCKENBERG	BARTON	KS	009	387935	O	1939
KIZLER NORTH	LYON	KS	111	382296	O	1972	KRUE	BARTON	KS	009	387966	O	1968
KLAVER	KINGMAN	KS	095	382486	ON	1960	KRUEGER	ELLIS	KS	051	387997	O	1948
KLAVER NE	KINGMAN	KS	095	382501	ON	1977	KRUEGER	ROOKS	KS	163	387997	O	1948
KLEIER	SUMNER	KS	191	382539	O	1972	KRUEGER SW	ELLIS	KS	051	009809	O	1981
KLEND A	MARION	KS	115	382641	O	1959	KRUG	RUSSELL	KS	167	388007	O	1972
KLEND A NW	MARION	KS	115	382672	O	1959	KRUSE	ROOKS	KS	163	388028	O	1928
KLEND A SW	MARION	KS	115	382703	O	1960	KRUSE NW	ROOKS	KS	163	388059	O	1951
KLENK	GRAHAM	KS	065	382734	O	1968	KUENDO	MORTON	KS	129	014456	N	1993
KLEPPER	BARTON	KS	009	382765	O	1951	KUMBERG	BARBER	KS	007	388493	O	1976
KLEPPER NORTH	BARTON	KS	009	382796	O	1960	KUMBERG SE	BARBER	KS	007	000235	N	1988
KLETCHKA	RAWLINS	KS	153	013492	O	1990	KUNE	RUSSELL	KS	167	388571	O	1957
KLEWENO	NESS	KS	135	382827	O	1963	KUNE NORTH	RUSSELL	KS	167	007390	O	1982
KLITZKE	NESS	KS	135	009807	O	1986	KUNE SOUTH	RUSSELL	KS	167	007391	O	1981
KLOTZ	ELLIS	KS	051	382982	O	1969	KUNE SW	RUSSELL	KS	167	388602	O	1968
KLUG	BARTON	KS	009	383013	O	1946	KUNZ	ELLIS	KS	051	001863	O	1950
KLUG NORTH	BARTON	KS	009	383044	O	1948	KUPPETZ	TREGO	KS	195	388695	O	1965
KLUG NW	BARTON	KS	009	383075	O	1957	KUSKA	THOMAS	KS	193	010113	O	1986
KLUG WEST	BARTON	KS	009	383106	O	1956	KUSKE	SEDGWICK	KS	173	388819	O	1929
KNACKSTEDT	BARBER	KS	007	383238	ON	1967	KUSKE NORTH	SEDGWICK	KS	173	388850	O	1951
KNEELAND	SEWARD	KS	175	383269	ON	1951	KUSKE WEST	SEDGWICK	KS	173	388881	O	1969
KNEELAND EAST	MEADE	KS	119	011462	ONA	1976	KUTINA	TREGO	KS	195	388912	O	1955
KNEELAND SOUTH	MEADE	KS	119	383331	ON	1967	KUTINA NW	TREGO	KS	195	001513	O	1978
KNEELAND SOUTH	SEWARD	KS	175	383331	ON	1967	KUTINA SOUTH	TREGO	KS	195	010501	O	1986
KNEELAND SW	SEWARD	KS	175	001413	ON	1979	KUTINA SW	TREGO	KS	195	006297	O	1984
KNOBEL	GRAHAM	KS	065	383579	O	1971	KUTINA WEST	TREGO	KS	195	388943	O	1965
KNOBEL SOUTH	GRAHAM	KS	065	002139	O	1980	K-W	STAFFORD	KS	185	388077	O	1962
KNOCH	STAFFORD	KS	185	001414	ON	1951	KYSOR	KINGMAN	KS	095	389463	O	1964
KNOCH SOUTH	STAFFORD	KS	185	383610	O	1956	L F J	COWLEY	KS	035	007126	O	1976
KNOCH WEST	STAFFORD	KS	185	007389	O	1982	L F J EAST	COWLEY	KS	035	008838	O	1978
KNOEFELER	HODGEMAN	KS	083	001503	O	1977	L F J NW	COWLEY	KS	035	002677	O	1976
KNOLL	GRAHAM	KS	065	383641	O	1957	L T P	NESS	KS	135	390464	O	1962
KNOLL NE	GRAHAM	KS	065	383664	O	1977	L T P NORTH	NESS	KS	135	390470	O	1976
KNOLL NORTH	GRAHAM	KS	065	383672	O	1966	LA CYGNE-CADMUS	LINN	KS	107	390991	O	1961
KNOLL NW	GRAHAM	KS	065	383703	O	1958	LACERTE	GRAHAM	KS	065	393316	O	1956
KNOP	BARTON	KS	009	383827	O	1961	LACERTE NORTH	GRAHAM	KS	065	002144	O	1980
KNOWLES	CHAUTAUQUA	KS	019	383951	O	1960	LACEY	RUSSELL	KS	167	393347	O	1969
KNOX	BUTLER	KS	015	384106	N	1924	LACEY NE	RUSSELL	KS	167	393409	O	1981
KNUDSON	THOMAS	KS	193	384586	O	1977	LACEY NW	RUSSELL	KS	167	393440	O	1984
K-O	STEVENS	KS	189	007120	N	1984	LACEY SE	RUSSELL	KS	167	393471	O	1984
KOBER	RUSH	KS	165	384602	O	1959	LACROSSE	RUSH	KS	165	390960	O	1968
KOBER SE	RUSH	KS	165	008537	O	1984	LACROSSE EAST	RUSH	KS	165	001527	O	1980
KOBLER	GRAHAM	KS	065	384633	O	1958	LACROSSE NW	RUSH	KS	165	012210	ON	1988
KOBLITZ	ELLIS	KS	051	384664	O	1937	LACYGNE-CADMUS	LINN	KS	107	393750	ON	1936
KOBLITZ NW	ELLIS	KS	051	384695	O	1954	LADDER CREEK	WALLACE	KS	199	393874	O	2006
KOBLITZ WEST	ELLIS	KS	051	384726	O	1959	LADNER	GRANT	KS	067	017046	O	2001
KOCHANOWSKI	LEAVENWORTH	KS	103	010111	ON	1986	LADNER	HASKELL	KS	081	017046	O	2003
KOCHIA	BARBER	KS	007	018418	OA	2005	LADORE	NEOSHO	KS	133	393936	O	1944
KOEGBOEHN	CHASE	KS	017	384757	ON	1959	LADORE NE	NEOSHO	KS	133	010957	N	1987
KOEGBOEHN NORTH	CHASE	KS	017	384788	O	1961	LADORE NORTH	NEOSHO	KS	133	393967	ON	1944
KOEHN	MCPHERSON	KS	113	384801	O	1974	LADORE SOUTH	LABETTE	KS	099	007129	N	1984
KOELSCH	STAFFORD	KS	185	384819	ON	1952	LADORE SW	LABETTE	KS	099	009810	O	1986
KOELSCH SE	STAFFORD	KS	185	384850	ON	1952	LADY	COWLEY	KS	035	393998	O	1960
KOELSCH WEST	STAFFORD	KS	185	384912	ON	1959	LADY SE	COWLEY	KS	035	001529	O	1978
KOENIG	HASKELL	KS	081	384943	ON	1958	LAFONTAINE	WILSON	KS	205	394370	O	1944
KOENIG EAST	HASKELL	KS	081	384974	O	1961	LAGERE	GRAHAM	KS	065	394494	O	1966
KOENIG NE	HASKELL	KS	081	009808	O	1986	LAGO	GOVE	KS	063	007392	O	1983
KOESTER	BARTON	KS	009	385067	OA	2001	LAGO	LANE	KS	101	007392	O	1983
KOESTER NORTH	BARTON	KS	009	017039	O	2001	LAGO NORTH	GOVE	KS	063	008540	O	1984
KOHART	GRAHAM	KS	065	385098	O	1963	LAGO WEST	LANE	KS	101	006654	O	1984
KOHL	TREGO	KS	195	385129	O	1962	LAHEY	STEVENS	KS	189	011992	ON	1989
KOHL WEST	TREGO	KS	195	385144	O	1980	LAHMAN	GOVE	KS	063	007492	O	1984
KOMAREK	KINGMAN	KS	095	385687	N	1981	LAHMAN SE	GOVE	KS	063	010958	O	1987
KOMPUS	RAWLINS	KS	153	385718	O	1959	LAIDLAW	WOODSON	KS	207	394680</		

Field Name	County Name	State Sub	Co Code	Field Code	Field Disc Type Year	Field Name	County Name	State Sub	Co Code	Field Code	Field Disc Type Year
LAKE CITY	BARBER	KS	007	395796	ON 1937	LEAVENWORTH NE	LEAVENWORTH	KS	103	006659	ON 1984
LAKE CREEK	LABETTE	KS	099	395858	O 1944	LEAVENWORTH WEST	LEAVENWORTH	KS	103	010961	ON 1985
LAKE CREEK EAST	LABETTE	KS	099	395873	O 1977	LECUYER	TREGO	KS	195	008918	O 1985
LAKE MCKINNEY	KEARNY	KS	093	397191	O 1965	LEDDY	SUMNER	KS	191	010789	O 1986
LAKE NE	BARBER	KS	007	008915	N 1985	LEDFORD	GREENWOOD	KS	073	407453	O 1975
LAKE SHORE	COFFEY	KS	031	398015	O 1972	LEE	SUMNER	KS	191	407507	O 1951
LAKE STELLAMARIS	LEAVENWORTH	KS	103	009814	O 1986	LEE RANCH	BARBER	KS	007	407646	N 2001
LAKEY	SUMNER	KS	191	001539	O 1979	LEESBURGH	STAFFORD	KS	185	408127	ON 1938
LAKIN	KEARNY	KS	093	398989	O 1957	LEESBURGH WEST	STAFFORD	KS	185	408158	O 1965
LAKIN NW	KEARNY	KS	093	008543	O 1982	LEGERE	GRAHAM	KS	065	408470	O 1966
LAKIN SOUTH	KEARNY	KS	093	399000	O 1975	LEHIGH	MARION	KS	115	408499	ON 1946
LAKIN TOWNSITE	KEARNY	KS	093	013888	O 1991	LEHIGH NORTH	MARION	KS	115	408561	ON 1953
LALOUETTE	MARION	KS	115	399020	O 1957	LEHIGH SE	MARION	KS	115	009824	O 1957
LAMBERT	BARBER	KS	007	399268	ON 1966	LEHMAN	SCOTT	KS	171	408580	O 1972
LAMBORN	LEAVENWORTH	KS	103	010116	ON 1986	LEHMAN NE	SCOTT	KS	171	002151	O 1980
LAMONT	GREENWOOD	KS	073	399609	O 1926	LEHNER	NESS	KS	135	001560	O 1977
LAMOREE	NESS	KS	135	010784	O 1986	LEHNER SW	NESS	KS	135	017880	O 2004
LAMOREE NORTH	NESS	KS	135	018419	O 2005	LEIGHTON	GOVE	KS	063	408853	O 1974
LANDIS	BARBER	KS	007	400322	O 1955	LEIGHTON NORTH	GOVE	KS	063	006972	O 1984
LANDON-FLOYD	CHAUTAUQUA	KS	019	400446	O 1936	LEIGHTON SE	GOVE	KS	063	003876	O 1983
LANDWEHR	BARBER	KS	007	004745	ON 1983	LEIGHTON SOUTH	GOVE	KS	063	014161	O 1992
LANE	GREENWOOD	KS	073	400725	ON 1958	LEIGHTON WEST	GOVE	KS	063	408862	O 1977
LANE LAKE	LANE	KS	101	007393	O 1983	LEIKER	ELLIS	KS	051	408871	O 1943
LANE LAKE NORTH	LANE	KS	101	017708	O 2003	LEIKER EAST	ELLIS	KS	051	408902	O 1953
LANE LAKE SOUTH	LANE	KS	101	007394	O 1983	LEIKER NORTH	ELLIS	KS	051	408933	O 1956
LANE NORTH	GREENWOOD	KS	073	008916	O 1985	LEIKER NW	ELLIS	KS	051	408964	O 1953
LANG	RUSSELL	KS	167	401035	O 1957	LEIKER SE	ELLIS	KS	051	408995	O 1954
LANGDON	RENO	KS	155	401050	ON 1977	LEINMILLER	ELLIS	KS	051	409057	O 1959
LANGDON EAST	RENO	KS	155	014115	ON 1992	LEISS	STAFFORD	KS	185	409119	O 1956
LANGDON NE	RENO	KS	155	014116	O 1992	LEISS NW	STAFFORD	KS	185	409150	O 1966
LANGDON SW	RENO	KS	155	010959	O 1981	LEISS SE	STAFFORD	KS	185	409181	O 1961
LANGE	SUMNER	KS	191	401066	ON 1969	LEISS SW	STAFFORD	KS	185	409212	O 1963
LANGER	NESS	KS	135	401078	O 1974	LELA	PRATT	KS	151	409305	ON 1968
LANISIA	THOMAS	KS	193	401655	O 1959	LELA EAST	PRATT	KS	151	013393	O 1990
LANSLOWNE	KINGMAN	KS	095	401717	O 1950	LELA SOUTH	PRATT	KS	151	012559	O 1988
LANSLOWNE NORTH	KINGMAN	KS	095	401748	ON 1950	LELA WEST	PRATT	KS	151	003083	O 1981
LANTERMAN	BARTON	KS	009	401841	ON 1934	LELOUP	FRANKLIN	KS	059	409460	O 1944
LAPPIN	HODGEMAN	KS	083	401965	O 1962	LEM	BARBER	KS	007	005600	ONA 1987
LAPPIN NE	HODGEMAN	KS	083	006656	O 1982	LEMERT	SEWARD	KS	175	409553	ON 1970
LAPPIN NORTH	HODGEMAN	KS	083	006657	O 1982	LEMON	HASKELL	KS	081	409615	N 1961
LAPPIN SW	HODGEMAN	KS	083	010960	O 1987	LEMON EAST	HASKELL	KS	081	013007	OA 1989
LAPPIN WEST	HODGEMAN	KS	083	008545	O 1984	LEMON NE	HASKELL	KS	081	409646	ON 1965
LARAMIE	GREENWOOD	KS	073	008196	O 1984	LEMON NORTH	HASKELL	KS	081	409677	O 1961
LARCOM	COWLEY	KS	035	401996	O 1961	LEMON NW	HASKELL	KS	081	409708	O 1961
LARGENT	ROOKS	KS	163	402089	O 1971	LEMON RANCH	COMANCHE	KS	033	409712	O 1979
LARGENT SOUTH	ROOKS	KS	163	017254	O 2002	LEMON RANCH SE	COMANCHE	KS	033	001562	ON 1979
LARKIN	BARTON	KS	009	402368	O 1951	LENITON	CHAUTAUQUA	KS	019	410018	O 1956
LARKIN NORTH	BARTON	KS	009	402386	O 1972	LENITON SE	CHAUTAUQUA	KS	019	007614	O 1984
LARKIN WEST	BARTON	KS	009	402399	O 1966	LENORA	NORTON	KS	137	410111	O 1976
LARNED	PAWNEE	KS	145	402430	ON 1949	LEO	STAFFORD	KS	185	410328	O 1950
LARNED NORTH	PAWNEE	KS	145	009817	O 1986	LEON	BUTLER	KS	015	410421	O 1925
LARNED SW	PAWNEE	KS	145	402461	O 1956	LEONA	GOVE	KS	063	410669	O 1973
LARRABEE	SEWARD	KS	175	402554	ON 1967	LEONARD	CHAUTAUQUA	KS	019	410731	O 1963
LARRABEE	STEVENS	KS	189	402554	ON 1967	LEONHARDT	ELLIS	KS	051	410886	O 1962
LARRABEE NE	SEWARD	KS	175	010786	ONA 1986	LEONHARDT EAST	ELLIS	KS	051	008202	O 1984
LARRABEE NORTH	STEVENS	KS	189	009818	ON 1986	LEONHARDT SE	ELLIS	KS	051	008550	O 1984
LARRABEE NW	STEVENS	KS	189	007132	ON 1984	LEOTTI GAS AREA	WICHITA	KS	203	002154	N 1980
LARRABEE SOUTH	STEVENS	KS	189	008546	ON 1984	LEOTTI GAS AREA SE	WICHITA	KS	203	009825	N 1981
LARRABEE SW	STEVENS	KS	189	007613	N 1984	LEOVILLE	BARTON	KS	009	410948	O 1950
LARRABEE WEST	STEVENS	KS	189	009819	O 1986	LEOVILLE NORTH	BARTON	KS	009	003877	O 1982
LARRISON	BARBER	KS	007	402600	ON 1975	LEOVILLE SE	BARTON	KS	009	410979	O 1950
LARRISON NORTH	PRATT	KS	151	402600	ON 1975	LEOVILLE SOUTH	BARTON	KS	009	411010	O 1951
LARRISON SOUTH	BARBER	KS	007	402607	O 1976	LERADO	RENO	KS	155	411134	ON 1935
LARSON	MCPHERSON	KS	113	402616	O 1958	LERADO EAST	RENO	KS	155	008978	O 1981
LARSON NORTH	MCPHERSON	KS	113	402647	O 1960	LERADO SE	RENO	KS	155	008920	O 1985
LARSON SW	MCPHERSON	KS	113	402709	O 1959	LERADO SW	RENO	KS	155	411165	O 1944
LARUE	TREGO	KS	195	402847	O 1974	LERROY	COFFEY	KS	031	411227	O 1903
LARUE NW	TREGO	KS	195	010505	O 1986	LERROY NORTH	COFFEY	KS	031	411289	O 1953
LAST CHANCE	COFFEY	KS	031	403391	O 1977	LESAGE	ROOKS	KS	163	411320	O 1960
LAST CHANCE	OSAGE	KS	139	403391	O 1977	LESAGE EAST	ROOKS	KS	163	009100	O 1985
LAST HOPE	GRAHAM	KS	065	017919	O 2005	LESAGE NORTH	ROOKS	KS	163	007398	O 1983
LAST HOPE NE	GRAHAM	KS	065	018420	O 2005	LESAGE NW	GRAHAM	KS	065	011482	O 1987
LATHAM	BUTLER	KS	015	403422	O 1959	LESAGE NW	ROOKS	KS	163	011482	O 1987
LATIMER	MORRIS	KS	127	403546	O 1959	LESAGE SW	GRAHAM	KS	065	010962	O 1987
LATON	ROOKS	KS	163	403577	O 1928	LESAGE WEST	GRAHAM	KS	065	009035	O 1985
LATON EAST	OSBORNE	KS	141	004430	O 1982	LESLIE	MEADE	KS	119	411413	O 1955
LATTA	SUMNER	KS	191	403639	O 1927	LESTER	DECATUR	KS	039	411537	O 1971
LATTA NORTH	SEDGWICK	KS	173	403670	O 1956	LESTER SOUTH	DECATUR	KS	039	411601	O 1973
LATTA NORTH	SUMNER	KS	191	403670	O 1956	LETSCH	RUSSELL	KS	167	011995	O 1936
LATTA NW	SUMNER	KS	191	403701	ON 1956	LETSCH SOUTH	RUSSELL	KS	167	012216	O 1938
LATTA SW	SUMNER	KS	191	403732	ON 1968	LETTE	HASKELL	KS	081	014457	O 1993
LAUD	BARTON	KS	009	403763	O 1961	LETTE SE	HASKELL	KS	081	015135	OA 1994
LAUDICK	BARTON	KS	009	403887	O 1948	LEWIS	CLARK	KS	025	411940	ON 1975
LAUPPE	COWLEY	KS	035	403918	O 1959	LEWIS	RUSSELL	KS	167	411940	O 1940
LAURA	GRAHAM	KS	065	403949	N 1950	LEWZEIG	GRAHAM	KS	065	018643	O 2006
LAURA	ROOKS	KS	163	403949	O 1950	LEXINGTON	CLARK	KS	025	412560	ON 1977
LAURA SE	ROOKS	KS	163	404011	O 1952	LEXINGTON EAST	CLARK	KS	025	412591	N 1994
LAVELLE	ELK	KS	049	404476	ON 1926	LEXINGTON NW	CLARK	KS	025	007133	ON 1984
LAW	GRAHAM	KS	065	404941	ON 1951	LEXINGTON SOUTH	CLARK	KS	025	412668	N 1979
LAW NW	GRAHAM	KS	065	404972	O 1957	LIBERAL	SEWARD	KS	175	412987	ON 1922
LAW SE	GRAHAM	KS	065	405003	O 1955	LIBERAL AIRPORT	SEWARD	KS	175	017645	ON 1983
LAW SOUTH	GRAHAM	KS	065	405034	O 1951	LIBERAL EAST	SEWARD	KS	175	413018	N 1962
LAW WEST	GRAHAM	KS	065	002147	O 1978	LIBERAL SE	SEWARD	KS	175	413080	ON 1947
LAWRENCE	DOUGLAS	KS	045	405220	N 1944	LIBERAL WEST	SEWARD	KS	175	005522	ON 1983
LAWRENCE NORTH	LEAVENWORTH	KS	103	405313	N 1944	LIBERAL-LIGHT	SEWARD	KS	175	413049	ON 1951
LAWSON	DECATUR	KS	039	405468	O 1961	LIBERAL-LIGHT NORTH	SEWARD	KS	175	004245	O 1981
LAWSON NE	DECATUR	KS	039	001551	O 1980	LIBERAL-WHITE	SEWARD	KS	175	004248	O 1952
LAWSON SE	DECATUR	KS	039	405494	O 1975	LIBERTY	BARTON	KS	009	413142	O 1952
LAWSON WEST	DECATUR	KS	039	405530	O 1968	LIBERTY NORTH	MONTGOMERY	KS	125	413390	1903
LAYHER	RUSSELL	KS	167	405716	O 1967	LIBERTY SOUTH	MONTGOMERY	KS	125	413421	1903
LAYORK	LANE	KS	101	008549	O 1984	LIBRARY	ROOKS	KS	163	006299	O 1984
LAZY 17	NESS	KS	135	405738	O 1972	LIBRARY	GRAHAM	KS	065	008205	O 1984
LAZY 17 WEST	NESS	KS	135	001552	O 1977	LIEB	ELLIS	KS	051	413576	O 1956
LAZY OK	PHILLIPS	KS	147	001548	O 1978	LIEB EAST	ELLIS	KS	051	413607	O 1957
LAZY OK SE	PHILLIPS	KS	147	008917	O 1985	LIEB NE	ELLIS	KS	051	009826	O 1981
LAZY OK SOUTH	PHILLIPS	KS	147	007395	O 1983	LIEB NW	ELLIS	KS	051	009036	O 1985
LE CLERC	RICE	KS	159	406205	O 1963	LIEBENTHAL	RUSH	KS	165	413638	ON 1970
LE SAGE SOUTH	ROOKS	KS	163	017897	O 2003	LIEBENTHAL NORTH	RUSH	KS	165	001567	O 1978
LEACH	JACKSON	KS	085	406515	O 1963	LIEBENTHAL SE	RUSH	KS	165	014037	N 1991
LEAK	PRATT	KS	151	001554	ON 1978	LIEBENTHAL SOUTH	RUSH	KS	165	007493	N 1984
LEAK SW	PRATT	KS	151	006822	O 1984	LIEBENTHAL	BUTLER	KS	015	413700	O 1962
LEAVENWORTH	LEAVENWORTH	KS	103	004434	O 1983	LIGHT	SEWARD	KS	175	413731	1952
						LIGHTY	GRANT	KS	067	017709	O 2003

KANSAS

Field Name	County Name	State Sub	Co Code	Field Code	Field Disc Type	Year	Field Name	County Name	State Sub	Co Code	Field Code	Field Disc Type	Year
LINCOLN	STAFFORD	KS	185	414351	O	1951	LORD	ELK	KS	049	427210	O	1973
LINCOLN NORTH	STAFFORD	KS	185	414444	O	1952	LORETTO	RUSH	KS	165	427423	OA	1945
LINCOLN NW	STAFFORD	KS	185	414475	O	1952	LORETTO NE	RUSH	KS	165	427434	O	1957
LINDENMAN	GRAHAM	KS	065	415146	O	1959	LORETTO NORTH	RUSH	KS	165	427465	O	1967
LINDENMAN WEST	GRAHAM	KS	065	415157	O	1965	LO-RI	GOVE	KS	063	017438	O	2003
LINDENMAN WEST	SHERIDAN	KS	179	415157	O	1965	LORRAINE	ELLSWORTH	KS	053	427527	O	1934
LINDSBORG	MCPHERSON	KS	113	415653	O	1938	LORRAINE NORTH	ELLSWORTH	KS	053	427558	O	1953
LINDSBORG	SALINE	KS	169	415653	O	1938	LORRAINE SOUTH	ELLSWORTH	KS	053	006842	O	1953
LINDSBORG EAST	SALINE	KS	169	011486	O	1987	LORTON	COWLEY	KS	035	427589	O	1969
LINDSBORG SOUTH	MCPHERSON	KS	113	415684	O	1942	LORTON NE	COWLEY	KS	035	007615	O	1982
LINDSBORG SW	MCPHERSON	KS	113	415715	O	1966	LOST CREEK	BOURBON	KS	011	428271	O	1944
LINNEBUR	KINGMAN	KS	095	416149	ON	1969	LOST CREEK WEST	LINN	KS	107	011490	O	1987
LINNEBUR NORTH	KINGMAN	KS	095	001572	O	1977	LOST LAKE	KIOWA	KS	097	428364	OA	2004
LINWOOD	LEAVENWORTH	KS	103	416366	ON	1921	LOST SPRINGS	DICKINSON	KS	041	428581	ON	1927
LION	PRATT	KS	151	416397	ON	1953	LOST SPRINGS	MARION	KS	115	428581	ON	1926
LION EAST	PRATT	KS	151	004246	O	1983	LOST SPRINGS	MORRIS	KS	127	428581	ON	1927
LION NE	PRATT	KS	151	416459	O	1954	LOST SPRINGS NE	DICKINSON	KS	041	428612	O	1947
LION NW	PRATT	KS	151	004247	ON	1982	LOST SPRINGS NORTH	DICKINSON	KS	041	428643	O	1945
LION WEST	PRATT	KS	151	006660	ON	1984	LOST SPRINGS NW	DICKINSON	KS	041	428674	O	1955
LIPPELMANN	DECATUR	KS	039	003088	O	1983	LOST SPRINGS SE	MARION	KS	115	428705	ON	1948
LIPPELMANN NW	DECATUR	KS	039	010793	O	1986	LOST SPRINGS SOUTH	MARION	KS	115	428736	ON	1947
LIPPOLDT	HODGEMAN	KS	083	416521	O	1963	LOUISBURG	MIAMI	KS	121	429108	ON	1927
LIPPOLDT EAST	HODGEMAN	KS	083	004435	O	1981	LOUISBURG NE	MIAMI	KS	121	429139	ON	1944
LIPPOLDT NW	HODGEMAN	KS	083	416529	O	1974	LOVE	ELK	KS	049	429542	O	1921
LIPPOLDT SE	HODGEMAN	KS	083	016208	O	1998	LOVELL	COWLEY	KS	035	430007	O	1959
LIPPOLDT WEST	HODGEMAN	KS	083	008551	O	1981	LOVE-THREE	SUMNER	KS	191	429666	ONA	1969
LIPS	CHASE	KS	017	416533	ON	1925	LOVE-THREE NORTH	SUMNER	KS	191	001601	ON	1977
LIPS SOUTH	CHASE	KS	017	009101	N	1985	LOVETT	PAWNEE	KS	145	430441	ON	1954
LISBON	SHERIDAN	KS	179	416831	O	2005	LOVETT SE	PAWNEE	KS	145	430472	O	1969
LISCOE	ELK	KS	049	417141	O	1926	LOWE	CHAUTAUQUA	KS	019	430751	O	1955
LITT	RUSH	KS	165	417482	O	1964	LOWEMONT	LEAVENWORTH	KS	103	006300	O	1983
LITT NW	RUSH	KS	165	009829	O	1986	LOWEMONT SE	LEAVENWORTH	KS	103	009835	N	1985
LITTLE ARK	HARVEY	KS	079	010117	N	1981	LS	LANE	KS	101	003079	O	1981
LITTLE BEAR CREEK	BARBER	KS	007	417761	ON	1954	LS EAST	LANE	KS	101	008192	O	1984
LITTLE BEAVER CREEK	CHEYENNE	KS	023	417823	O	1962	LS NE	LANE	KS	101	004426	O	1983
LITTLE BEAVER CREEK NORTH	CHEYENNE	KS	023	001575	O	1978	LS NORTH	LANE	KS	101	004427	O	1982
LITTLE BEAVER CREEK SE	RAWLINS	KS	153	001576	O	1978	LS WEST	LANE	KS	101	005583	O	1983
LITTLE BLUE	NESS	KS	135	417885	O	1970	LUCAS	BUTLER	KS	015	432062	O	1939
LITTLE BLUE EAST	NESS	KS	135	417888	O	1978	LUCAS	PAWNEE	KS	145	432062	ON	1974
LITTLE BLUE NORTH	LANE	KS	101	417891	O	1975	LUCERNE	SHERIDAN	KS	179	432186	O	1966
LITTLE BLUE SE	NESS	KS	135	417905	O	1976	LUCERNE SE	SHERIDAN	KS	179	010122	O	1984
LITTLE BLUE SOUTH	NESS	KS	135	417908	O	1973	LUCK	GRAHAM	KS	065	432496	O	1945
LITTLE BLUE SW	LANE	KS	101	417916	O	1971	LUCK NE	GRAHAM	KS	065	005861	O	1983
LITTLE CEDAR CREEK	COWLEY	KS	035	418133	O	1965	LUCK NORTH	GRAHAM	KS	065	008924	O	1985
LITTLE COON CREEK	FORD	KS	057	418381	O	1961	LUCKY LADY	ELLIS	KS	051	004443	O	1982
LITTLE COON CREEK SOUTH	FORD	KS	057	017248	O	1987	LUCY	LANE	KS	101	432992	O	2000
LITTLE COON CREEK SW	FORD	KS	057	003746	O	1987	LUDWICK	PRATT	KS	151	433178	O	1944
LITTLE RIO	RICE	KS	159	010120	ON	1986	LUDWICK NE	PRATT	KS	151	433209	ON	1960
LITTLE RIVER	RICE	KS	159	419218	ON	1986	LUENING	SEDGWICK	KS	173	433395	O	1951
LITTLE SANDY CREEK	BARBER	KS	007	419568	ON	1973	LUFT	CLARK	KS	025	433426	ON	1980
LITTLE SANDY CREEK	HARPER	KS	077	419568	ON	1973	LUKENS	BARBER	KS	007	433612	ON	1971
LITTLE SANDY CREEK EAST	HARPER	KS	077	005822	ON	1981	LUKENS SOUTH	BARBER	KS	007	004106	O	1983
LITTLE SANDY CREEK SOUTH	BARBER	KS	007	001581	O	1978	LULU	BARBER	KS	007	433953	O	1967
LITTLE VALLEY	MCPHERSON	KS	113	419838	O	1979	LUND	DECATUR	KS	039	434046	O	1982
LITTLE VALLEY WEST	MCPHERSON	KS	113	011192	O	1985	LUND	GOVE	KS	063	434046	O	1987
LITTLE WAKARUSA	DOUGLAS	KS	045	004437	O	1983	LUNDGREN	GOVE	KS	063	434170	O	1952
LITTLECHILD	TREGO	KS	195	420010	O	1974	LUNDGREN EAST	GOVE	KS	063	007616	O	1982
LITTLER	CHASE	KS	017	420080	N	1985	LUNDGREN NE	GOVE	KS	063	008988	O	1985
LIVELY	MCPHERSON	KS	113	420303	O	1953	LUNDGREN NW	GOVE	KS	063	010971	O	1987
LIVELY EAST	MCPHERSON	KS	113	420334	O	1953	LUNDGREN SE	GOVE	KS	063	008555	O	1984
LIVENGOOD	BROWN	KS	013	420365	O	1944	LUNDGREN SOUTH	GOVE	KS	063	434201	O	1952
LIVERPOOL CEMETERY	STANTON	KS	187	015136	N	1995	LUNDGREN WEST	GOVE	KS	063	011998	O	1988
LIVIN MOUND	PRATT	KS	151	420728	O	1972	LUNSFORD	JEFFERSON	KS	087	434232	N	1986
LIVINGOOD	BROWN	KS	013	003147	O	1944	LUNT	PRATT	KS	151	434263	ON	1964
LIVINGOOD SOUTH	BROWN	KS	013	011784	O	1987	LUTZ	STAFFORD	KS	185	435069	O	1963
LLANA	GRAHAM	KS	065	421001	O	1971	LY-GREEN	GREENWOOD	KS	073	435341	O	1951
LLANOS	SHERMAN	KS	181	421094	ON	1958	LY-GREEN	LYON	KS	111	435341	O	1954
LLANOS SE	SHERMAN	KS	181	001585	O	1978	LYND	ROOKS	KS	163	435930	O	1951
LLANOS SW	SHERMAN	KS	181	014358	O	1992	LYND SE	ROOKS	KS	163	435961	O	1953
LOBO	EDWARDS	KS	047	421451	O	1984	LYND SOUTH	ROOKS	KS	163	435992	O	1966
LOCK	KINGMAN	KS	095	421575	O	1959	LYND SW	ROOKS	KS	163	436023	O	1952
LOCKER	TREGO	KS	195	421637	O	1953	LYND WEST	ROOKS	KS	163	436054	O	1960
LOCKER NORTH	TREGO	KS	195	003090	O	1982	LYONS	RICE	KS	159	436364	ON	1927
LOCKER NW	TREGO	KS	195	007402	O	1983	LYONS GAS AREA	RICE	KS	159	436401	N	1973
LOCKER SOUTH	TREGO	KS	195	017842	O	2004	LYONS SW	RICE	KS	159	436550	ON	1955
LOCKPORT	HASKELL	KS	081	421761	ONA	2002	LYONS TOWNSITE	RICE	KS	159	436581	ON	1964
LOCKPORT SOUTH	HASKELL	KS	081	017947	N	2005	LYONS WEST	RICE	KS	159	436612	ON	1963
LOCLELA	ROOKS	KS	163	008553	O	1984	M I H	GRAY	KS	069	007617	O	1982
LOCLELA NORTH	ROOKS	KS	163	009103	O	1985	MABEL L	GOVE	KS	063	438287	O	1972
LOCUST GROVE	ROOKS	KS	163	422288	O	1949	MABEL L NW	GOVE	KS	063	007618	O	1981
LOCUST GROVE SE	ROOKS	KS	163	422319	O	1951	MABEL L WEST	GOVE	KS	063	002166	O	1980
LOGAN	PHILLIPS	KS	147	422722	O	1945	MACADOO	BARBER	KS	007	013706	O	1991
LOGAN EAST	PHILLIPS	KS	147	007494	O	1984	MACADOO SOUTH	BARBER	KS	007	014461	ONA	1993
LOGAN SE	PHILLIPS	KS	147	422970	O	2006	MACHIN	RUSSELL	KS	167	438729	O	1958
LOGANSPOUT	LOGAN	KS	109	423063	O	1983	MACHIN NORTH	RUSSELL	KS	167	001617	O	1975
LOGANSPOUT NW	LOGAN	KS	109	014782	O	1994	MACKSVILLE	PAWNEE	KS	145	439163	ON	1941
LOGSDEN	ELK	KS	049	423094	ON	1925	MACKSVILLE	STAFFORD	KS	185	439163	ON	1941
LOHOFF	LANE	KS	101	423140	O	1978	MACKSVILLE EAST	STAFFORD	KS	185	439194	ON	1954
LOHOFF EAST	LANE	KS	101	001587	O	1978	MACKSVILLE TOWNSITE	STAFFORD	KS	185	439225	ON	1961
LOHOFF NE	LANE	KS	101	423148	O	1978	MACNAMEE EAST	RUSH	KS	165	010973	O	1971
LOHOFF NORTH	LANE	KS	101	004749	O	1983	MACY	JOHNSON	KS	091	004446	O	1968
LOHOFF SOUTH	LANE	KS	101	006661	O	1984	MADALENE	NESS	KS	135	439504	O	1972
LOHOFF SW	LANE	KS	101	004438	O	1982	MADDEN	ELLSWORTH	KS	051	439566	O	1936
LOHOFF WEST	LANE	KS	101	423152	O	1978	MADDEN	TREGO	KS	195	439566	O	1967
LOHREY	RUSH	KS	165	423156	N	1956	MADDEN NORTH	TREGO	KS	195	439628	O	2005
LONE ELM	ANDERSON	KS	003	424210	N	1983	MADDEN SW	TREGO	KS	195	439635	O	1975
LONE STAR	ROOKS	KS	163	424799	O	1948	MADDEN WEST	TREGO	KS	195	439641	O	1973
LONE STAR SW	ROOKS	KS	163	424923	O	1951	MADDIX	COWLEY	KS	035	439659	O	1952
LONE STAR WEST	ROOKS	KS	163	424954	O	1963	MADDIX NORTH	COWLEY	KS	035	439690	ON	1957
LONG	BUTLER	KS	015	425264	O	1949	MADDIX WEST	COWLEY	KS	035	439700	O	1975
LONG NE	BUTLER	KS	015	425729	O	1953	MADY	ROOKS	KS	163	439733	O	1974
LONG VALLEY	STAFFORD	KS	185	426039	O	1964	MADY NORTH	ROOKS	KS	163	439745	O	1975
LONGANECKER	JOHNSON	KS	091	007135	ON	1984	MADISON	GREENWOOD	KS	073	439969	O	1921
LONGANECKER NORTH	JOHNSON	KS	091	008922	O	1985	MADISON TOWNSITE	GREENWOOD	KS	073	010125	O	1981
LONGANECKER SE	JOHNSON	KS	091	008923	O	1985	MAES	ELLSWORTH	KS	053	440310	O	1952
LONG-SIMPSON	DECATUR	KS	039	016326	O	1998	MAGDALENE	NESS	KS	135	440510	O	1972
LONGTON</													

Field Name	County Name	State Sub	Co Code	Field Code	Field Disc Type Year	Field Name	County Name	State Sub	Co Code	Field Code	Field Disc Type Year
MALONE EAST	CHAUTAUQUA	KS	019	008556	O 1984	MAYBERRY NORTH	BARBER	KS	007	455283	ON 1984
MANGO	MORTON	KS	129	007407	N 1983	MAYFIELD	SUMNER	KS	191	455469	O 1957
MANN	BUTLER	KS	015	443937	O 1960	MAYHEW	ROOKS	KS	163	455624	O 1951
MANNING	LANE	KS	101	444216	O 1978	MAYHILL	COWLEY	KS	035	455655	ON 1970
MANNING	SCOTT	KS	171	444216	O 1978	M-B	FORD	KS	057	002165	O 1980
MANNING NW	SCOTT	KS	171	010127	O 1986	MCAHREN	PRATT	KS	151	001667	ON 1978
MANNING SW	SCOTT	KS	171	017711	O 2003	MCAHREN NE	PRATT	KS	151	001668	N 1980
MANNING TOWNSITE	SCOTT	KS	171	010128	O 1985	MCAHREN SE	PRATT	KS	151	004758	N 1982
MANNING TOWNSITE NE	SCOTT	KS	171	017881	O 2004	MICALISTER	CHAUTAUQUA	KS	019	013900	O 1925
MANNING TOWNSITE SOUTH	SCOTT	KS	171	010974	O 1987	MCARTHUR	RENO	KS	155	456438	O 1980
MANNING TOWNSITE SW	SCOTT	KS	171	013019	O 1989	MCARTHUR SOUTH	RENO	KS	155	011541	N 2000
MANNING WEST	SCOTT	KS	171	017745	O 2004	MCBRIDE	PRATT	KS	151	456562	O 1976
MANSUR	COWLEY	KS	035	444526	ON 1949	MCBRIDE EAST	PRATT	KS	151	008927	O 1985
MANSUR NW	COWLEY	KS	035	444557	ON 1972	MCBROOM	RUSSELL	KS	167	008231	O 1984
MANSUR SW	COWLEY	KS	035	444588	O 1959	MCCAIG	BUTLER	KS	015	456624	O 1937
MANSZ	RICE	KS	159	444619	O 1948	MCCALL	TREGO	KS	195	456655	O 1978
MANTANZAS	CHAUTAUQUA	KS	019	444650	ON 1944	MCCALL EAST	TREGO	KS	195	006851	O 1984
MANTENO	NESS	KS	135	444681	O 1945	MCCALL NE	TREGO	KS	195	007411	O 1983
MANTENO SW	NESS	KS	135	452391	O 1978	MCCALL SOUTH	TREGO	KS	195	001670	O 1980
MANter TOWNSHIP	STANTON	KS	187	017040	OA 2001	MCCALL SW	TREGO	KS	195	001671	O 1980
MANTZ	NESS	KS	135	006663	O 1982	MCCANDLESS	STAFFORD	KS	185	456965	ONA 1944
MANY CREEKS	GRANT	KS	067	445006	O 1979	MCCANDLESS NE	STAFFORD	KS	185	456996	O 1960
MANY CREEKS NW	GRANT	KS	067	015867	O 1999	MCCANDLESS NW	STAFFORD	KS	185	008561	O 1985
MANY CREEKS SOUTH	GRANT	KS	067	009844	O 1985	MCCANN	BUTLER	KS	015	457027	O 1933
MAPES	DECATUR	KS	039	445232	O 1972	MCCANN NORTH	BUTLER	KS	015	006666	O 1984
MAPLE	COWLEY	KS	035	445239	O 1958	MCCARTY	EDWARDS	KS	047	457058	ON 1929
MAPLE GROVE	HARPER	KS	077	445270	ON 1965	MCCARTY NE	EDWARDS	KS	047	457089	ON 1930
MAPLE GROVE	KINGMAN	KS	095	445270	ON 1965	MCCARTY NORTH	EDWARDS	KS	047	457120	ON 1979
MAPLE GROVE SOUTH	HARPER	KS	077	445363	ON 1967	MCCAULEY	BARTON	KS	009	457275	O 1949
MAPLE GROVE SOUTH	KINGMAN	KS	095	445363	ON 1967	MCCAY	COMANCHE	KS	033	009853	N 1986
MAPLETON	BOURBON	KS	011	445642	N 1941	MCCLAIN	NEMAH	KS	131	457385	O 1982
MAPLETON NE	BOURBON	KS	011	009845	O 1982	MCCLAIN SW	NEMAH	KS	131	004452	O 1983
MAPLETON NE	LINN	KS	107	009845	O 1982	MCCLANAHAN	EDWARDS	KS	047	457399	ON 1958
MAPLETON SW	BOURBON	KS	011	445673	ON 1944	MCCLANAHAN EAST	EDWARDS	KS	047	457430	N 1963
MARC	ROOKS	KS	163	446076	O 1948	MCCLANAHAN WEST	EDWARDS	KS	047	457449	1963
MARCH	SEWARD	KS	175	446262	ON 1963	MCCELLEAN	ROOKS	KS	163	457492	O 1945
MARCHAND	BARTON	KS	009	446386	O 1939	MCCELLEAN SOUTH	ROOKS	KS	163	009854	O 1981
MARCHAND WEST	BARTON	KS	009	446417	O 1939	MCCELLEAN SW	ROOKS	KS	163	457554	O 1968
MARCOTTE	ROOKS	KS	163	446479	O 1944	MCCLINTOCK	RICE	KS	159	457616	ON 1962
MARCOTTE NORTH	ROOKS	KS	163	446510	O 1950	MCCLOUTH	JEFFERSON	KS	087	457647	1986
MARCOTTE NW	ROOKS	KS	163	446541	O 1950	MCCLOUTH	LEAVENWORTH	KS	103	457647	1985
MARCOTTE SE	ROOKS	KS	163	001634	O 1978	MCCLOURE	BARBER	KS	007	457709	ON 1954
MARCOTTE SOUTH	ROOKS	KS	163	446572	O 1951	MCCLOURE (NEW)	BARBER	KS	007	457771	ON 1966
MARCOTTE SW	ROOKS	KS	163	446603	O 1952	MCCLURG	ROOKS	KS	163	001675	O 1977
MARCOTTE WEST	ROOKS	KS	163	009846	O 1981	MCCLURG WEST	ROOKS	KS	163	009041	O 1985
MARENA	HODGEMAN	KS	083	446656	O 1973	MCCOLLUM	COWLEY	KS	035	001676	O 1980
MARENA NORTH	HODGEMAN	KS	083	005844	O 1981	MCCOLLUM SOUTH	COWLEY	KS	035	000287	O 1987
MARGARET	SUMNER	KS	191	446820	ON 1946	MCCOLM	CLARK	KS	025	457910	ON 1975
MARGHEIM	NESS	KS	135	446975	O 1958	MCCORMICK	NESS	KS	135	458368	O 1979
MARGHEIM NORTH	NESS	KS	135	446984	O 1976	MCCOY	GREENWOOD	KS	073	458422	O 1971
MARIAS DES CYGNES	WABAUNSEE	KS	197	447192	O 1969	MCCRACKEN	NESS	KS	135	458484	O 1957
MARIE	GRAHAM	KS	065	447254	O 2003	MCCRACKEN	RUSH	KS	165	458484	O 1957
MARIE	STAFFORD	KS	185	447254	O 1951	MCCRACKEN NE	RUSH	KS	165	458546	O 1968
MARION TOWNSITE	MARION	KS	115	009038	O 1985	MCCRACKEN NORTH	RUSH	KS	165	458577	O 1962
MARJORIE	BARBER	KS	007	447967	O 1944	MCCRACKEN SOUTH	RUSH	KS	165	017164	O 2002
MARJORIE EAST	BARBER	KS	007	010800	O 1944	MCCREIGHT	NESS	KS	135	013710	O 1990
MARKLEY	SUMNER	KS	191	448339	O 1958	MCCREIGHT NORTH	NESS	KS	135	018500	O 2006
MARNANE	BUTLER	KS	015	009847	O 1927	MCCREIGHT NW	NESS	KS	135	014043	O 1991
MARQUIS	BARTON	KS	009	449021	O 1960	MCCULLOUGH	BUTLER	KS	015	458794	O 1936
MARQUIS SOUTH	BARTON	KS	009	001643	O 1977	MCCUNE	CRAWFORD	KS	037	458825	O 1929
MARSH	STAFFORD	KS	185	449331	O 1970	MCCUNE	STAFFORD	KS	185	458825	O 1973
MARSHALL	ELLIS	KS	051	449393	O 1936	MCCUNE TOWNSITE	CRAWFORD	KS	037	458856	O 1944
MARSHALL	GREENWOOD	KS	073	449393	O 1969	MCCUNE WEST	CRAWFORD	KS	037	001677	O 1976
MARSHALL LAW	GRAHAM	KS	065	002170	O 1977	MCCUNE WEST	LABETTE	KS	099	001677	O 1976
MARThA WASHINGTON	GRAHAM	KS	065	449827	O 1962	MCCUNE WEST	NEOSHO	KS	133	001677	O 1976
MARThA WASHINGTON EAST	GRAHAM	KS	065	449858	O 1965	MCCUTCHEON	KINGMAN	KS	095	459073	ON 1955
MARThA WASHINGTON SE	GRAHAM	KS	065	011501	O 1987	MCDANIEL	LOGAN	KS	109	459135	O 1982
MARTIN	EDWARDS	KS	047	449889	ON 1966	MCDONALD	NESS	KS	135	459197	O 1963
MARTIN	KIOWA	KS	097	449889	ON 1966	MCDONALD EAST	NESS	KS	135	001678	O 1977
MARTIN CREEK SOUTH	SHERIDAN	KS	179	006359	O 1983	MCDONALD NE	NESS	KS	135	459321	O 1963
MARTIN NORTH	EDWARDS	KS	047	449982	ON 1967	MCDONALD NW	NESS	KS	135	006973	O 1984
MARTIN NORTH (NEW)	EDWARDS	KS	047	010130	ON 1977	MCFADDEN	SHERIDAN	KS	179	459782	O 1974
MARTINA	ELLIS	KS	051	450075	O 1969	MCFADDEN NORTH	SHERIDAN	KS	179	005831	O 1981
MARTINA EAST	ELLIS	KS	051	001648	O 1980	MCFADDEN SOUTH	SHERIDAN	KS	179	009106	O 1985
MARVEL	FORD	KS	057	450354	N 1983	MC FARLAND	GRAHAM	KS	065	460034	O 1986
MARVIN	ELLIS	KS	051	450385	O 1969	MC FARLAND SOUTH	GRAHAM	KS	065	460158	O 2002
MARVIN NORTH	ELLIS	KS	051	450404	O 1973	MCGAUGHEY	NESS	KS	135	460275	O 1971
MARVIN SE	ELLIS	KS	051	001651	O 1977	MCGINTY	STAFFORD	KS	185	460437	O 1950
MARY A	BARTON	KS	009	450447	O 1966	MCGINTY NW	STAFFORD	KS	185	460468	O 1951
MARY A NE	BARTON	KS	009	450478	O 1970	MCGLASSON	CHAUTAUQUA	KS	019	460499	O 1948
MARY HANNA	GRAHAM	KS	065	010975	O 1987	MCGLASSON SOUTH	CHAUTAUQUA	KS	019	001681	O 1980
MARY IDA	BARTON	KS	009	450633	O 1950	MCGLASSON WEST	CHAUTAUQUA	KS	019	460530	O 1959
MARY IDA	RICE	KS	159	450633	O 1950	MCGUIRE	BARBER	KS	007	460747	N 1956
MARY IDA NORTH	BARTON	KS	009	450664	O 1952	MCGUIRE-GOEMANN	BARBER	KS	007	460778	ON 1955
MARY IDA NORTH	RICE	KS	159	450664	O 1953	MCGUIRE-GOEMANN EAST	BARBER	KS	007	001682	ON 1979
MARY IDA SOUTH	RICE	KS	159	450695	O 1957	MCGUIRE-GOEMANN NW	BARBER	KS	007	007624	ON 1984
MARYHALL	BARBER	KS	007	017020	ONA 1997	MCGUIRE-GOEMANN SOUTH	BARBER	KS	007	007625	ON 1981
MASON	KINGMAN	KS	095	451346	N 1985	MCHALE	ROOKS	KS	163	460809	O 1948
MASSEY	EDWARDS	KS	047	451749	ON 1957	MCHALE NORTH	ROOKS	KS	163	460840	O 1967
MASSEY	PAWNEE	KS	145	451749	ON 1957	MCHALE SOUTH	ROOKS	KS	163	460871	O 1949
MASSEY WEST	EDWARDS	KS	047	451765	ON 1978	MCKILHENNY	SUMNER	KS	191	460902	O 1958
MASSEY WEST	PAWNEE	KS	145	451765	ON 1978	MCKAY	COWLEY	KS	035	461150	ON 1951
MASSIER	TREGO	KS	195	451811	O 1969	MCKELVEY	PRATT	KS	151	009043	O 1981
MASSONI	SEWARD	KS	175	452028	ON 1955	MCKENNA	ROOKS	KS	163	461274	O 1969
MASSONI EAST	SEWARD	KS	175	452059	ON 1966	MCKENNA NORTH	ROOKS	KS	163	006668	O 1982
MASSONI NW	SEWARD	KS	175	452064	ON 1974	MCKINNEY	CLARK	KS	025	461491	ON 1950
MASTERS CREEK	MORRIS	KS	127	452106	O 1983	MCKINNEY	MEADE	KS	119	461491	ON 1950
MATER	BARTON	KS	009	452400	O 1965	MCKINNEY EAST	CLARK	KS	025	461530	N 1976
MATER SOUTH	BARTON	KS	009	452431	O 1966	MCKINNEY NE	MEADE	KS	119	009855	1981
MATTHEW	BARTON	KS	009	009851	O 1986	MCKINNEY NORTH	CLARK	KS	025	016852	N 2001
MATTHEWS	ELLSWORTH	KS	053	452772	O 1951	MCKINNEY NORTH	MEADE	KS	119	016852	N 2001
MAUNE	KEARNY	KS	093	001661	N 1977	MCKITRICK	STAFFORD	KS	185	461615	O 1966
MAVID	GRAHAM	KS	065	454260	O 1969	MCLAUGHLIN	SUMNER	KS	191	461770	O 1968
MAVID EAST	GRAHAM	KS	065	454265	O 1976	MCLEAN	EDWARDS	KS	047	461832	ON 1979
MAX	STAFFORD	KS	185	454291	ON 1938	MCLEAN SOUTH	EDWARDS	KS	047	009003	ON 1981
MAX EAST	STAFFORD	KS	185	454322	O 1961	MCLOUTH	JEFFERSON	KS	087	462049	O 1939
MAX NORTH	STAFFORD	KS	185	454353	O 1956	MCLOUTH	LEAVENWORTH	KS	103	462049	O 1939
MAX SE	STAFFORD	KS	185	006665	O 1984	MCLOUTH NORTH	JEFFERSON	KS	087	462080	N 1939
MAX SOUTH	STAFFORD	KS	185	454384	ON 1950	MCLOUTH NW	JEFFERSON	KS	087	008562	N 1985
MAXWELL	MCPHERSON	KS	113	454725	O 1948	MCLOUTH SOUTH	JEFFERSON	KS	087	016726	O 1985
MAYBACH	BARTON	KS	009	455159	O 1962	MCLOUTH WEST	JEFFERSON	KS	087	006974	N 1984
MAYBACH WEST	BARTON	KS	009	455190	O 1969	MCMILLAN	STAFFORD	KS	185	462204	O 2004
MAYBERRY	BARBER	KS	007	455252	ON 1982	MCMILLEN	ROOKS	KS	163	002177	O 1982

KANSAS

Field Name	County Name	State Sub	Co Code	Field Code	Field Disc Type	Year	Field Name	County Name	State Sub	Co Code	Field Code	Field Disc Type	Year
MCMILLION	CLARK	KS	025	009857	O	1982	MID-LUND	GOVE	KS	063	011801	O	1987
MCMORAN	COMANCHE	KS	033	462328	O	1961	MIDSTREAM	STEVENS	KS	189	011511	N	1987
MCMULLEN	ROOKS	KS	163	462390	O	1952	MIDWAY DRAW	SHERIDAN	KS	179	009108	O	1985
MCMURTRY	MCPHERSON	KS	113	462483	O	1960	MIGNOT	GREENWOOD	KS	073	473427	O	1951
MCNAIR	NESS	KS	135	462607	O	1963	MILAN	SUMNER	KS	191	473675	ON	1961
MCNAMEE	RUSH	KS	165	462638	O	1969	MILAN NW	SUMNER	KS	191	009868	O	1981
MCNAMEE EAST	RUSH	KS	165	462669	O	1971	MILDREXTER	GRAHAM	KS	065	473892	O	1955
MCNEE	CHAUTAUQUA	KS	019	014567	N	1993	MILDREXTER SE	GRAHAM	KS	065	473923	O	1958
MCNINCH	NESS	KS	135	011799	O	1987	MILDREXTER SW	GRAHAM	KS	065	473954	O	1958
MCNINCH	TREGO	KS	195	011799	O	1987	MILL CREEK	WABAUNSEE	KS	197	474357	O	1950
MCNOUN	CHAUTAUQUA	KS	019	010977	O	1926	MILL CREEK SW	WABAUNSEE	KS	197	010135	O	1986
MCNOWAN	CHAUTAUQUA	KS	019	004759	O	1981	MILLARD	BARTON	KS	009	474481	O	1944
MCNOWN	CHAUTAUQUA	KS	019	462855	O	1926	MILLBROOK	GRAHAM	KS	065	474543	O	1951
MCNOWN NORTH	CHAUTAUQUA	KS	019	010978	O	1987	MILLER	HARPER	KS	077	474574	O	1955
MCPHERSON	MCPHERSON	KS	113	462948	ON	1928	MILLRICH	SCOTT	KS	171	009869	O	1986
MCQUEEN	GRAY	KS	069	004251	O	1980	MILLRICH SE	SCOTT	KS	171	009870	O	1986
MCQUEEN SE	GRAY	KS	069	009858	O	1981	MILLRICH SOUTH	SCOTT	KS	171	017041	O	2001
MCR	BARBER	KS	007	463072	O	1961	MILLS	ELK	KS	049	475535	O	1927
MCREYNOLDS	BARBER	KS	007	463134	ON	1955	MILLSACK	GOVE	KS	063	005648	O	1982
MCREYNOLDS NE	BARBER	KS	007	008929	N	1985	MILLSACK NORTH	GOVE	KS	063	010810	O	1986
MCREYNOLDS SOUTH	BARBER	KS	007	008979	N	1981	MILTON	NESS	KS	135	476248	O	1970
MCREYNOLDS SW	BARBER	KS	007	004454	O	1983	MILTON NW	NESS	KS	135	004459	O	1983
MCVEY	GRAHAM	KS	065	463165	O	1958	MILTON SW	NESS	KS	135	017949	O	2005
MCVICKER	NESS	KS	135	463196	O	1966	MINER	NESS	KS	135	476620	O	1970
MCVICKER SE	NESS	KS	135	010133	O	1985	MINER NE	NESS	KS	135	476628	O	1975
MCWHERTER	WOODSON	KS	207	463227	O	1955	MINER WEST	NESS	KS	135	007627	O	1984
MCWHERTER NE	WOODSON	KS	207	010803	ON	1956	MINGO	THOMAS	KS	193	477023	O	1952
MCWHIRTER	LANE	KS	101	007416	O	1981	MINGONA	BARBER	KS	007	477054	O	1962
MCWHIRTER NORTH	LANE	KS	101	005875	O	1983	MINIUM	SHERIDAN	KS	179	477116	O	1964
MCWHIRTER SW	LANE	KS	101	016629	O	2000	MINIUM NW	SHERIDAN	KS	179	018448	O	2005
MEADE	MEADE	KS	119	463545	ON	1976	MINNEHA	SEDGWICK	KS	173	477147	O	1951
MEADE NORTH	MEADE	KS	119	009859	N	1981	MINNEHA NORTH	SEDGWICK	KS	173	477178	O	1960
MEADOWSIDE	BARTON	KS	009	464010	O	1949	MINNEHA NW	SEDGWICK	KS	173	477209	O	1951
MEADOWSIDE NW	BARTON	KS	009	464041	O	1959	MINNEHA WEST	SEDGWICK	KS	173	477240	O	1965
MEAIRS	BARBER	KS	007	464072	ON	1966	MINNEOLA	FORD	KS	057	003094	ON	1981
MEAIRS SOUTH	BARBER	KS	007	010543	ON	1985	MINNEOLA SOUTH	FORD	KS	057	006852	O	1984
MEASE	BARBER	KS	007	464413	ON	1954	MINNIE O	ROOKS	KS	163	477519	O	1962
MECKEL	RUSSELL	KS	167	009860	O	1962	MINNIE O SOUTH	ROOKS	KS	163	477550	O	1966
MECKEL SOUTH	RUSSELL	KS	167	464506	O	1969	MIRT	SUMNER	KS	191	002029	O	1999
MECKFESSEL	PAWNEE	KS	145	438915	O	1955	MIRT EAST	SUMNER	KS	191	015916	O	1999
MEDFORD	THOMAS	KS	193	464692	O	1988	MISSLER	MEADE	KS	119	478789	O	1976
MEDICINE CREEK	ROOKS	KS	163	464940	O	1952	MISSOURI FLATS	GOVE	KS	063	478802	O	1973
MEDICINE LODGE	BARBER	KS	007	464971	ON	1927	MISSOURI FLATS EAST	GOVE	KS	063	002183	O	1978
MEDICINE LODGE NE	BARBER	KS	007	465033	N	1945	MISSOURI FLATS NE	GOVE	KS	063	478806	O	1973
MEDICINE LODGE NORTH	BARBER	KS	007	465064	ON	1954	MISSOURI FLATS NORTH	GOVE	KS	063	478810	O	1975
MEDICINE LODGE SW	BARBER	KS	007	465095	O	1954	MISSOURI FLATS NW	GOVE	KS	063	478813	O	1975
MEDICINE LODGE WEST	BARBER	KS	007	465126	N	1927	MISSOURI FLATS WEST	GOVE	KS	063	008931	O	1985
MEDICINE LODGE-BOGGS	BARBER	KS	007	465002	ON	1927	MITCHELL	GRAHAM	KS	065	478945	O	1958
MEDICINE RIVER	BARBER	KS	007	465219	ONA	1964	MIXER	ELLIS	KS	051	479348	O	1965
MEDICINE RIVER SW	BARBER	KS	007	004760	OA	1983	MJR	RAWLINS	KS	153	009144	O	1977
MEDWAY	HAMILTON	KS	075	465498	N	1960	MOD	NORTON	KS	137	480371	O	1980
MEEK	SUMNER	KS	191	465591	O	1956	MOD EAST	NORTON	KS	137	015405	O	1995
MEEK NORTH	SUMNER	KS	191	009862	ON	1986	MODOC	SCOTT	KS	171	015406	O	1995
MEEK SW	SUMNER	KS	191	014162	N	1992	MOERER	WOODSON	KS	207	007630	O	1984
MEEK WEST	SUMNER	KS	191	009863	N	1981	MOEWS	FRANKLIN	KS	059	009873	O	1982
MEIER	RUSSELL	KS	167	466087	O	1948	MOFFETT	BARBER	KS	007	480752	O	1944
MEIERDIERKS	MEADE	KS	119	466118	N	1964	MOFFETT NORTH	BARBER	KS	007	004461	ON	1983
MEIERDIERKS SE	MEADE	KS	119	001689	ON	1978	MOFFETT NW	BARBER	KS	007	006304	ON	1984
MEILS	SUMNER	KS	191	466149	O	1960	MOFFETT WEST	BARBER	KS	007	480783	O	1965
MEISTRELL	ELLIS	KS	051	466180	O	1949	MOHL	RUSSELL	KS	167	480969	O	1941
MEISTRELL SW	ELLIS	KS	051	466211	O	1959	MOHLER	MEADE	KS	119	481000	ONA	1957
MELLARD	RUSSELL	KS	167	466459	O	1963	MOHLER EAST	MEADE	KS	119	481015	ON	1973
MELLARD EAST	RUSSELL	KS	167	007419	O	1983	MOHLER NE	MEADE	KS	119	481031	ON	1958
MELLECKER	HODGEMAN	KS	083	466490	O	1963	MOJO	GREELEY	KS	071	013400	O	1990
MELLECKER NORTH	HODGEMAN	KS	083	007626	O	1984	MOLINE	ELK	KS	049	481093	O	1928
MELLIES	BUTLER	KS	015	008989	O	1985	MOLINE NORTH	ELK	KS	049	001723	O	1980
MELLOR	BUTLER	KS	015	466614	O	1957	MOLINE SOUTH	ELK	KS	049	481124	ON	1935
MELLOR EAST	BUTLER	KS	015	466645	O	1958	MOLLHAGEN	RICE	KS	159	003895	O	1982
MELLOR NE	BUTLER	KS	015	466676	O	1958	MOLLOHAM	HARPER	KS	077	002185	O	1977
MELLOR WEST	BUTLER	KS	015	466769	O	1958	MONA	RENO	KS	155	481248	O	1987
MENDOTA	ELLIS	KS	051	467358	O	1951	MONAGHAN	DECATUR	KS	039	481279	O	1952
MENDOTA EAST	ELLIS	KS	051	467363	O	1980	MONAGHAN NE	DECATUR	KS	039	015860	O	1997
MENDOTA SOUTH	ELLIS	KS	051	467411	O	1983	MONAGHAN NORTH	DECATUR	KS	039	005901	O	1983
MENDOTA SW	ELLIS	KS	051	004456	O	1980	MONETT	CHAUTAUQUA	KS	019	006149	1987	
MENLO PARK	THOMAS	KS	193	017308	O	1996	MONG	TREGO	KS	195	481713	O	1962
MENTOR	SALINE	KS	169	467792	O	1944	MONG SOUTH	TREGO	KS	195	004462	O	1983
MENTOR SOUTH	SALINE	KS	169	467823	O	1961	MONGER	GRAY	KS	069	004111	O	1981
MERLE	STAFFORD	KS	185	468691	O	1949	MONMOUTH	CRAWFORD	KS	037	481775	ON	1944
MERRILL RANCH	COMANCHE	KS	033	469001	O	1968	MONMOUTH NW	CRAWFORD	KS	037	481785	ON	1947
MERRITT	PAWNEE	KS	145	469020	ON	1957	MONT IDA	ANDERSON	KS	003	015483	O	1996
MERSON	STAFFORD	KS	185	469156	O	1963	MONTANA	LABETTE	KS	099	012583	O	2001
MERTEN	BARTON	KS	009	469187	O	1942	MONTGOMERY	GRAHAM	KS	065	482860	O	1953
MERTEN EAST	BARTON	KS	009	469218	O	1967	MONTGOMERY EAST	GRAHAM	KS	065	482891	O	1958
MERTEN NE	BARTON	KS	009	469249	O	1946	MONT-SOL	PHILLIPS	KS	147	482302	O	1954
MERTEN SE	BARTON	KS	009	469280	O	1949	MONT-SOL SOUTH	PHILLIPS	KS	147	482333	O	1962
MERTEN SW	BARTON	KS	009	469311	O	1958	MONUMENT	LOGAN	KS	109	483046	O	1959
MERTEN SW	RUSH	KS	165	469311	O	1958	MONUMENT NE	LOGAN	KS	109	483170	O	1978
MERTILLA	MEADE	KS	119	017305	O	2003	MONUMENT NORTH	LOGAN	KS	109	483175	O	1997
MERTILLA SOUTH	MEADE	KS	119	017948	O	2005	MONUMENT NW	LOGAN	KS	109	015864	O	1997
MESERVE	ELLIS	KS	051	469745	O	1965	MONUMENT SW	LOGAN	KS	109	015408	O	1995
MESERVE	TREGO	KS	195	469745	O	1965	MONUMENT WEST	LOGAN	KS	109	015409	O	1996
MESERVE EAST	ELLIS	KS	051	008990	O	1985	MOODY	STAFFORD	KS	185	483201	ON	1956
MESERVE NORTH	TREGO	KS	195	011509	O	1987	MOODY NE	STAFFORD	KS	185	007425	O	1983
MESERVE SOUTH	TREGO	KS	195	010979	O	1987	MOODY NW	STAFFORD	KS	185	004763	O	1983
MESSINGER	KINGMAN	KS	095	469900	ONA	1968	MOODY SOUTH	STAFFORD	KS	185	008991	O	1985
METCALF	DECATUR	KS	039	470117	O	1975	MOON	STAFFORD	KS	035	483356	O	1970
METCALF SW	DECATUR	KS	039	008566	O	1984	MOON	STAFFORD	KS	185	483356	O	1948
METTS	STEVENS	KS	189	013256	ONA	1989	MOONEY	HODGEMAN	KS	083	483480	O	1966
METTS NW	STEVENS	KS	189	017339	O	2003	MOONEY	RICE	KS	159	483480	O	1958
METTS WEST	STEVENS	KS	189	017587	N	2003	MOONEY EAST	HODGEMAN	KS	083	483511	ON	1966
METZ	SUMNER	KS	191	470210	O	1951	MOONEY SE	RICE	KS	159	483542	ON	1960
MEYERS	MEADE	KS	119	470520	ON	1963	MOORE	BUTLER	KS	015	483635	O	1958
MEYERS WEST	MEADE	KS	119	017102	N	2002	MOORE	LABETTE	KS	099	483635	O	2001
MICHIGAN	SCOTT	KS	171	471212	O	1974	MOORE	PRATT	KS	151	483635	O	1949
MICHIGAN WEST	SCOTT	KS	171	003891	O	1983	MOORE SW	PRATT	KS	151	483883	ON	1953
MICHLER	NESS	KS	135	018438	O	2005	MOORE WEST	PRATT	KS	151	483914	O	1959
MICK	ELLIS	KS	051	001704	O	2006	MOORE-JOHNSON	GREELEY					

Field Name	County Name	State Sub	Co Code	Field Code	Field Disc Type	Year	Field Name	County Name	State Sub	Co Code	Field Code	Field Disc Type	Year
MORE	LABETTE	KS	099	007495		2001	NASHVILLE SW	KINGMAN	KS	095	001749	ON	1979
MOREHEAD	NEOSHO	KS	133	484844	ON	1938	NASHVILLE WEST	KINGMAN	KS	095	499060	ON	1979
MOREHEAD NE	NEOSHO	KS	133	008572	ON	1984	NATION	HODGEMAN	KS	083	010984	O	1987
MOREL	GRAHAM	KS	065	484875	O	1938	NATIONAL	LOGAN	KS	109	499355	O	2004
MOREL EAST	GRAHAM	KS	065	484906	O	1950	NATIONAL WEST	LOGAN	KS	109	018449	O	2005
MOREL NE	GRAHAM	KS	065	009466	O	1985	NATOMA	OSBORNE	KS	141	499417	O	1978
MOREL NORTH	GRAHAM	KS	065	484937	O	1955	NATOMA	ROOKS	KS	163	499417	O	1961
MOREL NW	GRAHAM	KS	065	484968	O	1953	NATOMA EAST	OSBORNE	KS	141	499432	O	1978
MOREL SE	GRAHAM	KS	065	004463	O	1943	NATOMA NW	ROOKS	KS	163	499448	O	1965
MOREL WEST	GRAHAM	KS	065	004464	O	1950	NATOMA TOWNSITE	OSBORNE	KS	141	015445	O	1979
MORGAN	THOMAS	KS	193	485061	O	1995	NAUMAN	COWLEY	KS	035	007636	O	1982
MORLAN	GRAHAM	KS	065	485557	O	1948	NEAL	GREENWOOD	KS	073	500526	O	1900
MORLAND	GRAHAM	KS	065	007631	O	1982	NEDDAM	ELLIS	KS	051	501053	O	1957
MORNING STAR	STAFFORD	KS	185	485588	O	1958	NEFF	KEARNY	KS	093	501425	O	1986
MORRIS	GREENWOOD	KS	073	485774	O	1950	NEFF EAST	KEARNY	KS	093	016918	O	1989
MORRISON	CLARK	KS	025	485991	ON	1926	NEGRO CREEK	KINGMAN	KS	095	501487	ON	1962
MORRISON NE	CLARK	KS	025	486084	ON	1954	NEGRO CREEK SOUTH	KINGMAN	KS	095	006307	N	1984
MORRISON NW	CLARK	KS	025	001730	O	1980	NEHO	NESS	KS	135	018501	N	2006
MORTIMER	SALINE	KS	169	486580	O	1958	NEILL	STAFFORD	KS	185	501673	O	1983
MORTON	RENO	KS	155	486611	ONA	1942	NEKOMA	RUSH	KS	165	501766	O	1964
MORTON NORTH	RENO	KS	155	486673	OA	1980	NELLIE	STAFFORD	KS	185	501828	O	1948
MORTON SE	RENO	KS	155	486735	ON	1951	NELLIE BELLE	ELLIS	KS	051	501859	O	1955
MORTON WEST	RENO	KS	155	014366	N	1992	NELLIE EAST	STAFFORD	KS	185	501921	O	1960
MOSCOW	STEVENS	KS	189	007426	ON	1986	NELSON	HODGEMAN	KS	083	502076	O	1971
MOSCOW NE	STEVENS	KS	189	010982	N	1987	NELSON	MORRIS	KS	127	502076	O	1928
MOSCOW TOWNSITE	STEVENS	KS	189	014118	N	1992	NELSON NORTH	NESS	KS	135	007431	O	1981
MOSER	KEARNY	KS	093	487138	ON	1964	NEODESHA	MONTGOMERY	KS	125	502355	ON	1900
MOSES	BARTON	KS	009	487169	O	1954	NEODESHA	WILSON	KS	205	502355	ON	1900
MOSES NW	BARTON	KS	009	010563	N	1986	NEODESHA EAST	NEOSHO	KS	133	502386	ON	1900
MOSQUITO CREEK	NEMAHA	KS	131	487324	O	1987	NEODESHA EAST	WILSON	KS	205	502386	ON	1900
MOSS	SHERIDAN	KS	179	487448	O	1952	NEOLA	STAFFORD	KS	185	502417	ON	1934
MOTT	BARBER	KS	007	488207	ON	1974	NEOSHO FALLS	ALLEN	KS	001	006673	O	1928
MOTT RANCH	BARBER	KS	007	013714	ON	1985	NEOSHO FALLS	WOODSON	KS	207	006673	O	1928
MOUND CITY	LINN	KS	107	488254	ON	1931	NEOSHO FALLS-LEROY	ALLEN	KS	001	502479	O	1903
MOUND RIDGE	MCPHERSON	KS	113	488471	N	1938	NEOSHO FALLS-LEROY	ANDERSON	KS	003	502479	O	1903
MOUND RIDGE TOWNSITE	MCPHERSON	KS	113	001733	N	1958	NEOSHO FALLS-LEROY	COFFEY	KS	031	502479	O	1903
MOUND VALLEY	LABETTE	KS	099	488533	ON	1905	NEOSHO FALLS-LEROY	WOODSON	KS	207	502479	O	1903
MOUND VALLEY SOUTH	LABETTE	KS	099	488564	O	1944	NEOSHO FALLS-LEROY	COMANCHE	KS	033	502572	ONA	1960
MOUNT AYR	ROOKS	KS	163	488719	O	1952	NESCATUNGA	COMANCHE	KS	033	009653	ON	1999
MOUNT LOOKOUT	CLARK	KS	025	017882	O	2004	NESCATUNGA EAST	COMANCHE	KS	033	016108	ON	1991
MOUNT SUNFLOWER	WALLACE	KS	199	013715	ON	1991	NESCATUNGA NE	COMANCHE	KS	033	016099	N	2000
MOUNT SUNFLOWER NE	WALLACE	KS	199	015144	ON	1995	NESCATUNGA NORTH	COMANCHE	KS	033	011838	N	2000
MOUNT SUNFLOWER SE	WALLACE	KS	199	014790	O	1994	NESCATUNGA SE	COMANCHE	KS	033	011838	N	2000
MOUNT VERNON	GRAHAM	KS	065	001955	O	1958	NESCATUNGA SOUTH	COMANCHE	KS	033	502603	ON	1963
MOUSER	STEVENS	KS	189	489587	N	1990	NESCATUNGA SW	COMANCHE	KS	033	006308	ONA	1984
MOWBRAY	KIOWA	KS	097	489751	ON	1973	NESEGO	NESS	KS	135	018644	O	2006
MOYER	SUMNER	KS	191	489866	O	1958	NESS CITY	NESS	KS	135	502634	O	1962
MOYER NW	SUMNER	KS	191	489897	O	1959	NESS CITY NORTH	NESS	KS	135	502665	O	1963
MT CARMEL	NESS	KS	135	490332	O	1966	NESS CITY SE	NESS	KS	135	004177	O	1980
MT CARMEL EAST	NESS	KS	135	490394	O	1970	NESS CITY SOUTH	NESS	KS	135	004178	O	1983
MT CARMEL SE	NESS	KS	135	007148	O	1981	NESS CITY SW	NESS	KS	135	001756	O	1985
MT CARMEL SOUTH	NESS	KS	135	015872	O	1997	NESS EAST	KEARNY	KS	093	013263	O	1989
MT ETNA	GRAHAM	KS	065	490642	O	1959	NESS-T	NESS	KS	135	007496	O	1984
MT ETNA NORTH	GRAHAM	KS	065	014463	O	1993	NESS-T NORTH	TREGO	KS	195	011214	O	1987
MT ETNA NW	GRAHAM	KS	065	013718	O	1991	NETTIE	ROOKS	KS	163	502758	O	1948
MT PLEASANT	ROOKS	KS	163	491107	O	1963	NETTIE NW	ROOKS	KS	163	502789	O	1962
MT TABOR	BUTLER	KS	015	491293	O	1953	NETTIE SE	ROOKS	KS	163	502820	O	1955
MT VERNON	GRAHAM	KS	065	491324	O	1958	NETTLETON	EDWARDS	KS	047	000157	O	1988
MT VERNON NORTH	GRAHAM	KS	065	491479	O	1963	NEUFELD	SCOTT	KS	171	016079	O	1997
MT VERNON NW	GRAHAM	KS	065	491510	O	1984	NEUMAN	SEDGWICK	KS	173	502913	O	1957
MT VIEW	STAFFORD	KS	185	002996	O	1952	NEVA	CHASE	KS	017	001757	ON	2003
MUD CREEK	ELLIS	KS	051	491789	O	2005	NEVADA TOWNSHIP	NESS	KS	135	018502	O	2006
MUDDY CREEK	BUTLER	KS	015	492223	O	1950	NEW ALBANY	ELK	KS	049	503130	O	1944
MUDDY CREEK SW	BUTLER	KS	015	004112	O	1981	NEW ALBANY SOUTH	ELK	KS	049	008582	N	1984
MUELLER	STAFFORD	KS	185	492409	O	1938	NEW ALBANY TOWNSITE	WILSON	KS	205	503161	O	1944
MUELLER NORTH	STAFFORD	KS	185	492440	O	1967	NEW SALEM	COWLEY	KS	035	504742	N	1949
MUELLER NW	STAFFORD	KS	185	492471	O	1951	NEW SALEM NORTH	COWLEY	KS	035	504773	ON	1949
MUELLER WEST	STAFFORD	KS	185	492533	O	1949	NEWBOYS	GRAHAM	KS	065	008933	O	1985
MUE-TAM	BARTON	KS	009	492378	ON	1942	NEWBURY	WABAUNSEE	KS	197	505548	O	1950
MUHLHEIM	TREGO	KS	195	492657	O	1963	NEWBURY TOWNSITE	WABAUNSEE	KS	197	014467	O	1993
MULLENBERG	GRAHAM	KS	065	492719	O	1949	NEWBY	SCOTT	KS	171	505579	O	1960
MUIR	HARPER	KS	077	492750	O	1961	NEWBY SOUTH	SCOTT	KS	171	505703	O	1990
MUIR WEST	HARPER	KS	077	492760	ON	1975	NEWCOMER	TREGO	KS	195	506075	O	1956
MULBERRY	BARBER	KS	007	492874	ON	1963	NEWCOMER NW	TREGO	KS	195	506106	O	1956
MULBERRY EAST	BARBER	KS	007	492905	O	1965	NEWELL	STAFFORD	KS	185	506137	ON	1953
MULBERRY NE	BARBER	KS	007	008578	O	1985	NEWLIN	ROOKS	KS	163	506478	O	1958
MULE CREEK	COMANCHE	KS	033	493246	O	1955	NEWPARIS	LANE	KS	101	009881	O	1985
MULE CREEK NE	KIOWA	KS	097	007150	O	1966	NEWSON	PAWNEE	KS	145	506757	ON	1956
MULE CREEK NW	COMANCHE	KS	033	493277	ON	1966	NEXUS	NESS	KS	135	017843	O	2004
MULE CREEK NW	KIOWA	KS	097	493277	ON	1966	NEY	RUSSELL	KS	167	507067	O	1948
MULL	EDWARDS	KS	047	493548	ON	1976	NEY SOUTH	BARTON	KS	009	507098	O	1958
MULL WEST	EDWARDS	KS	047	493548	ON	1976	NEY SW	BARTON	KS	009	507129	O	1959
MULLER	DECATUR	KS	039	009877	O	1981	NIBLA	GOVE	KS	063	013505	O	1990
MULLINVILLE	KIOWA	KS	097	493649	ON	1955	NIBLA SE	GOVE	KS	063	017023	O	2002
MULLINVILLE SW	KIOWA	KS	097	006671	ON	1984	NIBLOCK	SHERIDAN	KS	179	507463	O	1967
MUNDHENKE	EDWARDS	KS	047	493903	ON	1978	NIBLOCK NE	SHERIDAN	KS	179	007153	O	1984
MUNJOR	ELLIS	KS	051	001738	O	1980	NICH	STANTON	KS	187	507494	N	1961
MUNJOR NORTH	ELLIS	KS	051	003100	O	1982	NICHOLS	KIOWA	KS	097	507556	ONA	1951
MUNJOR NW	ELLIS	KS	051	007633	O	1982	NICHOLS EAST	KIOWA	KS	097	005274	O	1983
MUNYON	RICE	KS	159	494238	ON	1950	NICHOLS NE	KIOWA	KS	097	007638	O	1984
MUNYON EAST	RICE	KS	159	494269	O	1953	NICHOLS NW	KIOWA	KS	097	507618	ON	1965
MUNYON SOUTH	RICE	KS	159	494300	O	1951	NICHOLS SOUTH	KIOWA	KS	097	507680	ON	1959
MURDOCK	BUTLER	KS	015	494331	O	1951	NICHOLS SW	KIOWA	KS	097	507711	O	1951
MURFIN RANCH	GREENWOOD	KS	073	014572	O	1993	NICHOLS SW NEW	KIOWA	KS	097	507742	ON	1966
MURPHY	COWLEY	KS	035	494579	ON	1926	NICHOLSON	ELLIS	KS	051	507804	O	1945
MURPHY SW	SUMNER	KS	191	494579	ON	1926	NICHOLSON NE	TREGO	KS	195	507804	O	1945
MUSTANG	MORTON	KS	129	495602	ON	1974	NICHOLSON NORTH	ELLIS	KS	051	016710	O	2001
MUSTANG EAST	MORTON	KS	129	495757	ON	2002	NICHOLSON SE	ELLIS	KS	051	507835	O	1952
MUSTANG SOUTH	MORTON	KS	129	009878	N	1986	NICHOLSON SOUTH	ELLIS	KS	051	507858	O	1973
MUSTANG WEST	MORTON	KS	129	495931	O	1992	NICKEL	ELLIS	KS	051	507866	O	1954
N - D	ELLIS	KS	051	017247	O	2002	NICKERSON	THOMAS	KS	193	002198	O	1981
N & J	LANE	KS	101	497360	O	1972	NICKLAUS	RENO	KS	155	009988	O	1937
N K	GRAY	KS	069	004469	O	1981	NICODEMUS	RENO	KS	155	508021	O	1952
N K SE	GRAY	KS	069	013719	O	1982	NICODEMUS EAST	GRAHAM	KS	065	017439	O	2003
NADA	DECATUR	KS	039	497619	O	1985	NICODEMUS NW	ROOKS	KS	163	017852	O	2004
NAGEL	STAFFORD	KS	185	497836	O	1958	NICODEMUS SE	GRAHAM	KS	065	017440	O	2003
NANA													

KANSAS

Field Name	County Name	State Sub	Co Code	Field Code	Field Disc Type	Year	Field Name	County Name	State Sub	Co Code	Field Code	Field Disc Type	Year
NIGHTINGALE	EDWARDS	KS	047	008992	O	1985	OBERLIN	DECATUR	KS	039	518581	O	1964
NIKKEL	HARVEY	KS	079	012017	O	1931	OBRIEN	ROOKS	KS	163	518767	O	1961
NINEMIRE	TREGO	KS	195	007639	O	1982	OCHS	SHERIDAN	KS	179	519201	O	1968
NINEMIRE NE	TREGO	KS	195	006853	O	1984	OCHS SE	SHERIDAN	KS	179	519209	O	1972
NINNESCAH TOWNSHIP	PRATT	KS	151	008934	O	1981	OCONNOR	STAFFORD	KS	185	519387	ON	1948
NIOTAZE	CHAUTAUQUA	KS	019	508672	O	1900	O'CRAMER	LANE	KS	101	012019	O	1988
NIPPAWALLA	BARBER	KS	007	508703	ON	1951	ODESSA	RICE	KS	159	519759	ON	1931
NIRVANA	NESS	KS	135	508765	O	1962	ODESSA SOUTH	RICE	KS	159	519790	O	1949
NIRVANA SOUTH	NESS	KS	135	508796	O	1969	ODIN	BARTON	KS	009	519821	O	1938
NITSCHKE	COWLEY	KS	035	009989	O	1954	ODIN EAST	BARTON	KS	009	006678	O	1984
NIXON	PAWNEE	KS	145	508982	ON	1958	ODIN SOUTH	BARTON	KS	009	001791	O	1979
NK SE	GRAY	KS	069	007634	O	1982	ODONNELL	ELLSWORTH	KS	057	519945	O	1982
NOAH	GRAHAM	KS	065	509456	O	1952	OFFERLE	EDWARDS	KS	047	520131	O	1969
NOAH (NEW)	GRAHAM	KS	065	002208	O	1979	OGALLAH	TREGO	KS	195	520162	O	1941
NOAH EAST	GRAHAM	KS	065	509487	O	1953	OGALLAH EAST	TREGO	KS	195	005962	O	1982
NOAH SW	GRAHAM	KS	065	509518	O	1954	OGALLAH NE	TREGO	KS	195	005963	O	1982
NOBLE	NORTON	KS	137	509642	O	1981	OGALLAH NORTH	TREGO	KS	195	001793	O	1980
NOE	COWLEY	KS	035	001768	O	1978	OGALLAH NW	TREGO	KS	195	520193	O	1957
NOELL	BUTLER	KS	015	510331	O	1974	OGALLAH SE	TREGO	KS	195	520224	O	1945
NOLLETTE	THOMAS	KS	193	001769	O	1976	OGALLAH SOUTH	TREGO	KS	195	526093	O	1974
NOLLETTE EAST	THOMAS	KS	193	004179	O	1983	OGALLAH WEST	TREGO	KS	195	520255	O	1951
NOLLETTE NW	THOMAS	KS	193	006676	O	1984	OGDEN	RILEY	KS	161	005964	O	1983
NOLLETTE SE	THOMAS	KS	193	007435	O	1983	OGESSE CREEK	NEOSHO	KS	133	005965	O	1983
NOLLETTE SOUTH	THOMAS	KS	193	014122	O	1992	OGLE	CHAUTAUQUA	KS	019	520410	O	1957
NOLLETTE SW	THOMAS	KS	193	014371	O	1992	O'HARA	SUMNER	KS	191	520565	O	1955
NONCHALANTA	NESS	KS	135	510789	O	1971	OHL	THOMAS	KS	193	006679	O	1984
NONCHALANTA SOUTH	NESS	KS	135	006677	O	1984	OHL NW	THOMAS	KS	193	013266	O	1989
NONKEN	MARION	KS	115	510820	O	1959	OHL SE	THOMAS	KS	193	012020	O	1988
NONKEN NORTH	MARION	KS	115	510835	O	1973	OHL SW	THOMAS	KS	193	009883	O	1986
NOONE	DECATUR	KS	039	511161	O	1967	OKESON	WALLACE	KS	199	017024	ON	2002
NOONE SE	DECATUR	KS	039	008586	O	1985	OKESON NW	WALLACE	KS	199	017887	O	2004
NORCAN	CLARK	KS	025	004115	ON	1981	OLATHE	JOHNSON	KS	091	522549	ON	1944
NORCAN EAST	CLARK	KS	025	004114	ON	1982	OLATHE NE	JOHNSON	KS	091	003105	O	1982
NORCAN SW	CLARK	KS	025	004474	O	1981	OLATHE NORTH	JOHNSON	KS	091	522580	ON	1935
NORCAN WEST	CLARK	KS	025	004475	O	1981	OLD MAIDS FORK	RUSH	KS	165	529432	O	1960
NORDMAN	BARTON	KS	009	511533	O	1966	OLD OWL CREEK	WOODSON	KS	207	018259	OA	1939
NORHAM	GRAHAM	KS	065	004476	O	1983	OLD TREATY	CLARK	KS	025	017616	O	2003
NORHAM EAST	NORTON	KS	137	004476	O	1983	OLIVE	DECATUR	KS	039	523789	O	1962
NORHAM SOUTH	GRAHAM	KS	065	006309	O	1984	OLIVE BRANCH	SUMNER	KS	191	523820	O	1960
NORHAM WEST	GRAHAM	KS	065	010989	O	1984	OLIVE SW	DECATUR	KS	039	523951	O	1978
NORRIS	SUMNER	KS	191	512339	O	1955	OLIVER	CHAUTAUQUA	KS	019	523975	ON	1926
NORRIS WEST	SUMNER	KS	191	512432	O	1971	OLIVER	ELK	KS	049	523975	ON	1926
NORTH	ELLIS	KS	051	512525	O	1956	OLIVER EAST	CHAUTAUQUA	KS	019	001797	O	1980
NORTH FORK	LANE	KS	101	512556	O	1952	OLIVER SOUTH	CHAUTAUQUA	KS	019	524099	O	1984
NORTH FORK NORTH	LANE	KS	101	003905	O	1982	OLMITZ	BARTON	KS	009	524502	O	1958
NORTH FORK SOUTH	LANE	KS	101	008936	O	1985	OLMITZ NE	BARTON	KS	009	001799	O	1977
NORTH STAR	STAFFORD	KS	185	512649	O	1952	OLMITZ SOUTH	BARTON	KS	009	524511	ON	1972
NORTH STAR NORTH	STAFFORD	KS	185	512680	O	1953	OLMITZ SW	BARTON	KS	009	524515	O	1972
NORTH TRAIL	LANE	KS	101	007154	O	1984	OLSEN	COWLEY	KS	035	524905	OA	1921
NORTH TRAIL NORTH	LANE	KS	101	008938	O	1985	OLSEN NORTH	COWLEY	KS	035	001801	O	1978
NORTH TRAIL SW	LANE	KS	101	010570	O	1985	OLSSON	SALINE	KS	169	524998	O	1929
NORTHAMPTON	ROOKS	KS	163	512773	O	1948	OMLOR	STAFFORD	KS	185	525432	O	1957
NORTHAMPTON SE	ROOKS	KS	163	512804	O	1953	OPPLIGER	NESS	KS	135	526610	O	1963
NORTHCOTT	ANDERSON	KS	003	512835	ON	1944	OPPY	HODGEMAN	KS	083	526641	O	1961
NORTHCROFT	PRATT	KS	151	009379	O	1985	OPPY EAST	HODGEMAN	KS	083	526672	O	1962
NORTHCROFT SW	PRATT	KS	151	011813	O	1987	OPPY SOUTH	HODGEMAN	KS	083	526703	O	1962
NORTHTRUP	CHEYENNE	KS	023	513021	O	1978	ORANGE	PAWNEE	KS	145	526897	ON	1958
NORTHWOODS	STEVENS	KS	189	009468	ON	1985	ORANGE EAST	PAWNEE	KS	145	001808	ON	1979
NORTHWOODS NORTH	STEVENS	KS	189	010140	N	1986	ORANGE-J	FINNEY	KS	055	527063	O	1973
NORTHWOODS SE	STEVENS	KS	189	010822	ON	1986	ORANGE-J EAST	FINNEY	KS	055	008939	O	1985
NORTON	NORTON	KS	137	513114	O	1953	ORANGE-J NE	FINNEY	KS	055	015452	O	1985
NORTON NORTH	NORTON	KS	137	513176	O	1982	ORANGE-J NW	KEARNY	KS	093	013040	O	1989
NORTON TOWNSITE	NORTON	KS	137	513238	O	1958	ORANGE-J WEST	KEARNY	KS	093	012022	O	1988
NORWOOD	FRANKLIN	KS	059	513486	O	1944	ORDWAY	ROOKS	KS	163	527610	O	1958
NORWOOD NW	DOUGLAS	KS	045	006855	O	1984	ORDWAY EAST	ROOKS	KS	163	527641	O	1959
NORWOOD SE	FRANKLIN	KS	059	513504	O	1983	ORDWAY WEST	ROOKS	KS	163	007643	O	1984
NORWOOD WEST	FRANKLIN	KS	059	012404	O	1988	ORLANDO	CHEYENNE	KS	023	528199	ON	1978
NOTON	GOVE	KS	063	011814	O	1985	ORLANDO EAST	CHEYENNE	KS	023	528230	O	1978
NOVA	HODGEMAN	KS	083	513641	O	1959	ORO	PAWNEE	KS	145	528509	ON	1953
NOVA NORTH	HODGEMAN	KS	083	513672	O	1960	ORO NORTH	RUSH	KS	165	009993	N	1981
NOVA WEST	HODGEMAN	KS	083	013720	O	1991	ORO NW	PAWNEE	KS	145	528540	O	1963
NOVINGER	MEADE	KS	119	513858	ON	1951	ORO SE	PAWNEE	KS	145	528571	O	1961
NOVINGER EAST	MEADE	KS	119	513889	ON	1957	ORO SOUTH	PAWNEE	KS	145	001811	O	1980
NOVINGER NW	MEADE	KS	119	513920	ON	1953	ORO SW	PAWNEE	KS	145	528602	ON	1972
NOVINGER SOUTH	MEADE	KS	119	014654	ONA	1993	ORO WEST	PAWNEE	KS	145	528633	ON	1953
NOVINGER SW	MEADE	KS	119	513951	ON	1967	ORONOQUE	NORTON	KS	137	001812	O	1980
NUNN	FINNEY	KS	055	514766	ON	1938	ORSEMUS	KINGMAN	KS	095	528757	O	1953
NUNN EAST	FINNEY	KS	055	514797	O	1961	ORSEMUS SOUTH	KINGMAN	KS	095	528788	O	1954
NUNN GAS AREA	FINNEY	KS	055	009990	N	1977	ORTH	RICE	KS	159	528850	ON	1932
NUNN NORTH	FINNEY	KS	055	514806	O	1957	ORTH NORTH	RICE	KS	159	528881	O	1956
NUNN SW	FINNEY	KS	055	002202	O	1976	ORTH WEST	RICE	KS	159	528943	O	1944
NURSE	BARBER	KS	007	514828	ON	1953	OSAGE	BOURBON	KS	011	529036	N	2003
NURSE NORTH	BARBER	KS	007	001782	ON	1978	OSBORN	SUMNER	KS	191	529315	ON	1970
NURSE NW	BARBER	KS	007	514859	ON	1968	OSBORN NW	SUMNER	KS	191	001813	ON	1976
NURSE SOUTH	BARBER	KS	007	001783	O	1979	OSCAR	STAFFORD	KS	185	529377	O	1949
NUSS	BARTON	KS	009	514983	O	1955	OSCAR NORTH	STAFFORD	KS	185	529470	ON	1951
NUSS NE	RUSSELL	KS	167	514983	O	1955	OSCAR SOUTH	STAFFORD	KS	185	529501	O	1953
NUSS SOUTH	BARTON	KS	009	515014	O	1962	OSCAR WEST	STAFFORD	KS	185	529532	O	1952
NUTSCH	ROOKS	KS	163	515107	O	1954	OSGOOD	NESS	KS	135	529563	O	1965
NUTSCH (NEW)	ROOKS	KS	163	515122	O	1970	OSGOOD SE	NESS	KS	135	017886	O	2004
NUTSCH NW	ROOKS	KS	163	010991	O	1987	OSTMEYER	THOMAS	KS	193	013268	O	1989
NUTTE COMBE	CHEYENNE	KS	023	015868	O	1997	OSWEGO	LABETTE	KS	099	530183	N	1920
NUTTLE	BUTLER	KS	015	010992	O	1987	OSWEGO NW	LABETTE	KS	099	015474	N	1977
NUTTLE NE	BUTLER	KS	015	010993	N	1987	OSWEGO WEST	LABETTE	KS	099	015436	N	1977
NUTTY COMBE	CHEYENNE	KS	023	016349	O	1997	OTIS	BARTON	KS	009	530276	ON	1930
NYRA	ROOKS	KS	163	515720	O	1937	OTIS	RUSH	KS	165	530276	ON	1930
NYRA SE	ROOKS	KS	163	005958	O	1983	OTIS-ALBERT	BARTON	KS	009	530307	ON	1930
O S A	SEDGWICK	KS	173	516535	O	1962	OTT	RUSH	KS	165	530307	ON	1930
OAK MILLS	LEAVENWORTH	KS	103	003908	ON	1983	OTTAWA	GREENWOOD	KS	073	530710	O	1939
OAK MILLS NORTH	ATCHISON	KS	005	007437	N	1983	OTTAWA SOUTH	FRANKLIN	KS	059	530741	ON	1927
OAK VALLEY	ELK	KS	049	517093	O	1938	OTTER CREEK	FRANKLIN	KS	059	011822	O	1985
OAK VALLEY SOUTH	ELK	KS	049	517124	N	1944	OTTER CREEK EAST	COWLEY	KS	035	530780	OA	1939
OAK VALLEY WEST	ELK	KS	049	001787	O	1974	OTTER CREEK WEST	CHAUTAUQUA	KS	019	004116	O	1982
OAKLAND	RICE	KS	159	517496	O	1970	OTTLEY	THOMAS	KS	193	013724	O	1990
OAKLEY	LOGAN	KS	109	517682	ON	1956	OTTLEY NORTH	THOMAS	KS	193	014125	O	1992
OAKLEY SOUTH	LOGAN	KS	109	517756	O	1975	OTTO	COWLEY	KS	035	530865	O	1926
OAKWOOD RANCH	LINN	KS	107										

Field Name	County Name	State Sub	Co Code	Field Code	Field Disc Type	Year	Field Name	County Name	State Sub	Co Code	Field Code	Field Disc Type	Year
OVERSTREET	BUTLER	KS	015	531671	O	1962	PAWNEE ROCK NE	BARTON	KS	009	544736	O	1944
OWEN	LOGAN	KS	109	531950	O	1982	PAWNEE ROCK SOUTH	PAWNEE	KS	145	544762	O	1944
OWEN EAST	LOGAN	KS	109	004477	O	1983	PAWNEE ROCK WEST	PAWNEE	KS	145	544793	O	1949
OWEN NE	LOGAN	KS	109	007439	O	1983	PAWNEE TOWNSHIP	BOURBON	KS	011	018451	N	2005
OWEN NORTH	LOGAN	KS	109	014470	O	1993	PAWNEE VALLEY	NESS	KS	135	544855	O	1969
OWEN SE	LOGAN	KS	109	004478	O	1983	PAWNEE VALLEY EAST	NESS	KS	135	544859	O	1974
OWEN SW	LOGAN	KS	109	011823	O	1987	PAWNEE VALLEY NE	NESS	KS	135	544857	O	1979
OWEN WEST	LOGAN	KS	109	008588	O	1984	PAXICO	WABAUNSEE	KS	197	544886	O	1965
OWL CREEK	WOODSON	KS	207	532415	ON	1967	PAYNE	ELLIS	KS	051	545010	O	1967
OWL CREEK SE	WOODSON	KS	207	532446	O	1968	PEABODY	MARION	KS	115	545561	O	1919
OWL CREEK SOUTH	WOODSON	KS	207	542480	O	1966	PEACE CREEK	RENO	KS	155	545592	O	1941
OXBOW	DOUGLAS	KS	045	532601	ON	1983	PEACE CREEK NE	RENO	KS	155	545594	O	1941
OXFORD	SUMNER	KS	191	532632	O	1927	PEACH	BARTON	KS	009	545623	O	1944
OXFORD WEST	SUMNER	KS	191	532663	O	1926	PEACH NE	BARTON	KS	009	008592	O	1984
OXHIDE	ELLSWORTH	KS	053	532694	O	1963	PEACH NORTH	BARTON	KS	009	008269	O	1984
OXHIDE EAST	ELLSWORTH	KS	053	007645	O	1982	PEARCE	SUMNER	KS	191	545923	ON	1974
P E P	STANTON	KS	187	012600	O	1989	PEAVEY	ELLIS	KS	051	546506	O	1931
P G M	HARPER	KS	077	008993	ON	1981	PECHANEC	RUSH	KS	165	546925	O	1956
PABST	NESS	KS	135	534532	O	1958	PECHANEC SW	RUSH	KS	165	013796	O	1991
PAC 83	THOMAS	KS	193	009885	O	1986	PECK	COWLEY	KS	035	546956	ON	1958
PADDOCK	DECATUR	KS	039	534780	O	1968	PEER	RUSH	KS	165	009111	O	1985
PADEN	MCPHERSON	KS	113	534873	O	1943	PEINTNER	FORD	KS	057	548242	O	1977
PADGETT	COWLEY	KS	035	535090	ON	1925	PEMBER	NESS	KS	135	548630	O	1969
PADGETT	SUMNER	KS	191	535090	ON	1925	PEN	GRAHAM	KS	065	009113	O	1985
PADGETT NW	SUMNER	KS	191	001820	O	1980	PENALOSA	KINGMAN	KS	095	548816	O	1968
PADGETT WEST	SUMNER	KS	191	535152	O	1954	PENDENNIS	LANE	KS	101	549064	O	1961
PAGE CITY	LOGAN	KS	109	010994	O	1981	PENDENNIS EAST	LANE	KS	101	549068	O	1977
PAGE CREEK	TREGO	KS	195	535524	O	1956	PENDENNIS NORTH	LANE	KS	101	007441	O	1981
PAGE CREEK EAST	TREGO	KS	195	013405	O	1990	PENDENNIS NW	LANE	KS	101	015414	O	1996
PAGE CREEK NORTH	TREGO	KS	195	012025	O	1988	PENDENNIS SOUTH	LANE	KS	101	549095	O	1962
PAGE CREEK SW	TREGO	KS	195	017857	O	2004	PENDENNIS SW	LANE	KS	101	549126	O	1971
PAGE CREEK WEST	TREGO	KS	195	017844	O	2004	PENDENNIS WEST	LANE	KS	101	007442	O	1982
PAINT CREEK	BOURBON	KS	011	535803	N	1983	PENDERGAST	BARTON	KS	009	549157	O	1953
PALACKY	ELLSWORTH	KS	053	536392	ON	1949	PENDLETON	GRAY	KS	069	002213	O	1979
PALACKY SE	ELLSWORTH	KS	053	008995	O	1985	PENDLETON EAST	GRAY	KS	069	002214	O	1980
PALACKY SOUTH	ELLSWORTH	KS	053	006858	O	1984	PENICKS	PAWNEE	KS	145	549250	O	1965
PALACKY WEST	BARTON	KS	009	536423	O	1966	PENICKS EAST	PAWNEE	KS	145	001848	ON	1979
PALCO	ROOKS	KS	163	536609	O	1944	PENKA	LANE	KS	101	001849	O	1979
PALCO SE	ROOKS	KS	163	536640	O	1949	PENNER	MARION	KS	115	549436	ON	1968
PALCO SW	ROOKS	KS	163	536671	O	1951	PENNER EAST	MARION	KS	115	004118	O	1983
PALCO TOWNSITE	ROOKS	KS	163	536702	O	1945	PENNER NORTH	MARION	KS	115	549444	ON	1978
PALMBERG	ROOKS	KS	163	536919	O	1965	PENNY	GOVE	KS	063	549695	O	1984
PALMER	BARBER	KS	007	536950	ONA	1958	PENNY EAST	GOVE	KS	063	008593	O	1985
PALMER NORTH	BARBER	KS	007	006859	N	1984	PENNY SE	GOVE	KS	063	010149	O	1985
PALMER SW	BARBER	KS	007	004771	N	1983	PENNY-WANN	ELLIS	KS	051	549715	O	1936
PALMER WEST	BARBER	KS	007	537074	O	1959	PENOKEE	GRAHAM	KS	065	549808	O	1940
PANKRATZ	MORTON	KS	129	010586	N	1986	PENOKEE NE	GRAHAM	KS	065	549814	O	1977
PANKRATZ SE	MORTON	KS	129	015846	N	1997	PERKINS	ELK	KS	049	550335	O	1954
PANOMA	GRANT	KS	067	538154	N	1956	PERRILL	STEVENS	KS	189	550614	ON	1959
PANOMA	STEVENS	KS	189	538154	N	1956	PERRILL SE	STEVENS	KS	189	013797	N	1991
PANOMA GAS AREA	FINNEY	KS	055	538159	N	1956	PERRILL SW	STEVENS	KS	189	013913	ON	1991
PANOMA GAS AREA	GRANT	KS	067	538159	N	1956	PERRILL WEST	STEVENS	KS	189	550645	ON	1961
PANOMA GAS AREA	HAMILTON	KS	075	538159	N	1956	PERRY	WOODSON	KS	207	550800	ON	1948
PANOMA GAS AREA	HASKELL	KS	081	538159	N	1956	PERRY RANCH	BARBER	KS	007	551079	ONA	1958
PANOMA GAS AREA	KEARNY	KS	093	538159	N	1956	PERRY RANCH	COMANCHE	KS	033	551079	ONA	1958
PANOMA GAS AREA	MORTON	KS	129	538159	ON	1956	PERRY RANCH SOUTH	BARBER	KS	007	003110	ON	1982
PANOMA GAS AREA	SEWARD	KS	175	538159	ON	1956	PERRY RANCH WEST	COMANCHE	KS	033	006680	N	1984
PANOMA GAS AREA	STANTON	KS	187	538159	ON	1956	PERRY-HALLIGAN	WOODSON	KS	207	550893	ON	1948
PANOMA GAS AREA	STEVENS	KS	189	538159	ON	1956	PERTH	SUMNER	KS	191	551730	O	1945
PANOMA GAS AREA	WICHITA	KS	203	538159	N	1956	PERTH EAST	SUMNER	KS	191	551745	O	1975
PANOMA NE	GRANT	KS	067	538190	N	1959	PERU	CHAUTAUQUA	KS	019	551761	O	1900
PANOMA NORTH	GRANT	KS	067	538221	N	1958	PERU-SEDAN	CHAUTAUQUA	KS	019	551823	ON	1900
PANOMA SW	STEVENS	KS	189	538229	1956		PETERSBURG	BOURBON	KS	011	552164	ON	1981
PAOLA-RANTOUL	FRANKLIN	KS	059	538686	ON	1918	PETERSBURG EAST	BOURBON	KS	011	004774	ON	1983
PAOLA-RANTOUL	JOHNSON	KS	091	538686	ON	1918	PETERSILLIE	NESS	KS	135	552226	O	1957
PAOLA-RANTOUL	MIAMI	KS	121	538686	ON	1918	PETERSILLIE NE	NESS	KS	135	552257	O	1968
PAOLA-RANTOUL NE	JOHNSON	KS	091	004227	ON	1982	PETERSILLIE NORTH	NESS	KS	135	552288	O	1966
PARADISE CREEK	ROOKS	KS	163	539213	O	1947	PETERSILLIE SOUTH	NESS	KS	135	012248	O	1988
PARADISE CREEK SOUTH	ROOKS	KS	163	539221	O	1947	PETERSON	SALINE	KS	169	552319	O	1969
PARADISE CREEK WEST	ROOKS	KS	163	539244	O	1953	PETRACEK	DECATUR	KS	039	552443	O	1966
PARAMORE	PAWNEE	KS	145	539430	N	1965	PETRIE	DECATUR	KS	039	552443	O	1966
PARAMORE EAST	PAWNEE	KS	145	539461	N	1966	PETRIE NW	DECATUR	KS	173	552474	O	1945
PARIS	LANE	KS	101	539833	O	1978	PETRO	PAWNEE	KS	145	001855	ON	1979
PARIS NORTH	LANE	KS	101	539837	O	1978	PETROWSKY	PRATT	KS	151	552784	O	1964
PARIS NW	LANE	KS	101	001834	O	1980	PETTERSON	GREENWOOD	KS	073	552920	O	1944
PARIS SOUTH	LANE	KS	101	539841	O	1978	PETTIGREW	SUMNER	KS	191	552939	O	1978
PARIS SW	LANE	KS	101	001835	O	1979	PETTIT	BUTLER	KS	015	553063	O	1926
PARIS WEST	LANE	KS	101	539848	O	1978	PETTY	TREGO	KS	195	553249	O	1973
PARK	PRATT	KS	151	539864	ON	1959	PFUFF	NESS	KS	135	553342	O	1971
PARKER	RUSSELL	KS	167	539957	O	1948	PFANNENSTEIL	NESS	KS	135	553373	O	1970
PARKER NE	RUSSELL	KS	167	540050	O	1967	PFEIFER	ELLIS	KS	051	553404	O	1964
PARKER NW	RUSSELL	KS	167	540081	O	1949	PFEIFER NORTH	ELLIS	KS	051	003916	O	1982
PARKER SOUTH	RUSSELL	KS	167	540112	O	1967	PFEIFER NW	ELLIS	KS	051	003917	O	1983
PARKERVILLE	MORRIS	KS	127	010148	N	1986	PFEIFER SE	ELLIS	KS	051	009889	O	1986
PARKIN	KIOWA	KS	097	540391	N	1965	PFO	ELK	KS	049	006857	O	1984
PARKS	GREENWOOD	KS	073	540546	O	1923	PHARES	BUTLER	KS	015	553598	O	1957
PARMELY	COFFEY	KS	031	540794	O	1973	PHILLIPS	BARTON	KS	009	554094	O	1957
PARNELL	SHERIDAN	KS	179	540887	O	1959	PHOENIX	ELLIS	KS	051	554373	O	1999
PARRISH	BARTON	KS	009	541104	ON	1965	PIANALTO	CHEYENNE	KS	023	004487	O	1982
PARSLEY	BUTLER	KS	015	541321	O	1949	PIANALTO SOUTH	CHEYENNE	KS	023	004486	O	1983
PARSLEY NW	BUTLER	KS	015	541352	O	1967	PIEDMONT	GREENWOOD	KS	073	555077	O	1975
PARSLEY WEST	BUTLER	KS	015	541383	O	1966	PIERATT	PIERATT	KS	031	555260	O	1972
PAT CREEK	KINGMAN	KS	095	542065	ON	1947	PIERCE	BUTLER	KS	015	555303	O	1926

KANSAS

Field Name	County Name	State Sub	Co Code	Field Code	Field Disc Type	Year	Field Name	County Name	State Sub	Co Code	Field Code	Field Disc Type	Year
PIONEER SW	GRAHAM	KS	065	017588	O	2003	POTTERVILLE	OSBORNE	KS	141	017910	O	2004
PIPELINE	COMANCHE	KS	033	011550	N	2001	POTWIN	BUTLER	KS	015	568882	O	1917
PIPELINE NW	COMANCHE	KS	033	016838	ON	2001	POTWIN SOUTH	BUTLER	KS	015	006030	O	1925
PIPELINE SW	COMANCHE	KS	033	016853	N	2001	POVERTY FLAT	COMANCHE	KS	033	568931	ON	1972
PIPER	WYANDOTTE	KS	209	558031	O	1984	POWELL	BUTLER	KS	015	569347	O	1925
PIQUA	ALLEN	KS	001	558155	ON	1922	POWERLINE	SEDGWICK	KS	173	007651	O	1984
PIQUA	WOODSON	KS	207	558155	ON	1922	POWERS	LABETTE	KS	099	569595	O	1944
PIQUA NORTH	WOODSON	KS	207	004490	O	1983	PRAEGER	STAFFORD	KS	185	569921	ON	1959
PIXLEE	GREENWOOD	KS	073	558868	O	1923	PRAFFORD	STAFFORD	KS	151	006033	OA	1983
PLAINS	MEADE	KS	119	559349	ON	1956	PRAFFORD	STAFFORD	KS	185	006033	OA	1983
PLAINS	SEWARD	KS	175	559349	ON	1956	PRAFFORD NORTH	STAFFORD	KS	185	014657	N	1993
PLAINS NORTH	SEWARD	KS	175	016727	N	1993	PRAIRIE CENTER	JOHNSON	KS	091	570324	ON	1939
PLAINS NW	SEWARD	KS	175	001867	O	1980	PRAIRIE CREEK	SEDGWICK	KS	173	570448	O	1952
PLAINS WEST	SEWARD	KS	175	559411	ON	1956	PRAIRIE DOG	DECATUR	KS	039	570479	O	1959
PLAINVILLE	ROOKS	KS	163	559566	O	1948	PRAIRIE DOG CREEK	DECATUR	KS	039	570510	O	2005
PLATT	BARBER	KS	007	559690	ONA	1956	PRAIRIE DOG CREEK EAST	DECATUR	KS	039	018504	O	2006
PLATT SOUTH	BARBER	KS	007	016839	ONA	2001	PRAIRIE DOG NW	DECATUR	KS	039	570525	O	1976
PLATT SW	BARBER	KS	007	017043	N	2001	PRAIRIE GEM	KINGMAN	KS	095	570603	ON	1970
PLATT WEST	BARBER	KS	007	015847	ONA	1997	PRAIRIE GEM NW	KINGMAN	KS	095	005312	N	1981
PLEASANT	ELLIS	KS	051	559907	O	1944	PRAIRIE GLEN	GRAHAM	KS	065	570665	O	1954
PLEASANT DALE	RUSH	KS	165	559969	O	1966	PRAIRIE GLEN SE	GRAHAM	KS	065	570696	O	1955
PLEASANT GROVE	STAFFORD	KS	185	560031	O	1952	PRAIRIE GLEN SOUTH	GRAHAM	KS	065	006683	O	1984
PLEASANT GROVE SOUTH	STAFFORD	KS	185	560186	O	1955	PRAIRIE GLEN SW	GRAHAM	KS	065	570727	O	1958
PLEASANT HILL	STAFFORD	KS	185	560217	O	1951	PRAIRIE HOME	STAFFORD	KS	185	570789	O	1949
PLEASANT HILL NORTH	STAFFORD	KS	185	016840	O	2001	PRAIRIE HOME SOUTH	STAFFORD	KS	185	570820	O	1953
PLEASANT NORTH	ELLIS	KS	051	560372	O	1946	PRAIRIE QUEEN	BUTLER	KS	015	570882	O	1969
PLEASANT NW	ELLIS	KS	051	560403	O	1976	PRAIRIE QUEEN SOUTH	BUTLER	KS	015	011001	O	1987
PLEASANT NW (OLD)	ELLIS	KS	051	003918	O	1952	PRAIRIE RIDGE	NESS	KS	135	570913	O	1965
PLEASANT PRAIRIE	FINNEY	KS	055	560434	ON	1954	PRAIRIE RIDGE EAST	NESS	KS	135	570944	O	1971
PLEASANT PRAIRIE	HASKELL	KS	081	560434	ON	1954	PRAIRIE RIDGE NE	NESS	KS	135	570947	O	1975
PLEASANT PRAIRIE	KEARNY	KS	093	560434	O	1954	PRAIRIE RIDGE NORTH	NESS	KS	135	570951	O	1976
PLEASANT PRAIRIE EAST	HASKELL	KS	081	009115	O	1985	PRAIRIE RIDGE NW	LANE	KS	101	570959	O	1972
PLEASANT PRAIRIE NORTH	FINNEY	KS	055	560461	O	1959	PRAIRIE RIDGE SW	LANE	KS	101	570975	O	1972
PLEASANT PRAIRIE NW	FINNEY	KS	055	560465	O	1956	PRAIRIE RIDGE SW	NESS	KS	135	570975	O	1972
PLEASANT PRAIRIE NW	KEARNY	KS	093	560465	O	1956	PRAIRIE RIDGE WEST	LANE	KS	101	006685	O	1984
PLEASANT PRAIRIE SE	HASKELL	KS	081	015848	O	1996	PRAIRIE SPRINGS	CHAUTAUQUA	KS	019	004492	O	1983
PLEASANT PRAIRIE WEST	KEARNY	KS	093	009116	O	1985	PRAIRIE SPRINGS EAST	CHAUTAUQUA	KS	019	014126	N	1992
PLEASANT RIDGE	ELLIS	KS	051	560496	O	1929	PRAIRIE SPRINGS NW	CHAUTAUQUA	KS	019	570999	O	1988
PLEASANT RIDGE	ROOKS	KS	163	560496	O	1972	PRAIRIE STAR	SHERMAN	KS	181	018645	N	2006
PLEASANT RIDGE SW	ELLIS	KS	051	560558	O	1951	PRAIRIE VIEW	BARTON	KS	009	571130	O	1950
PLEASANT SE	ELLIS	KS	051	560589	O	1960	PRATHER	KINGMAN	KS	095	571316	ON	1962
PLEASANT VALLEY	FORD	KS	057	560651	ONA	1938	PRATHER EAST	KINGMAN	KS	095	571321	ON	1977
PLEASANT VALLEY	KIOWA	KS	097	560651	ONA	1938	PRATHER NW	KINGMAN	KS	095	571327	O	1977
PLEASANT VALLEY EAST	KIOWA	KS	097	560682	ON	1977	PRATT	PRATT	KS	151	571347	ON	1976
PLEASANT VALLEY SOUTH	FORD	KS	057	560806	O	1954	PRATT AIRPORT	PRATT	KS	151	571378	ON	1963
PLEASANT VALLEY WEST	FORD	KS	057	008940	O	1985	PRATT NE	PRATT	KS	151	571409	O	1982
PLEASANT VIEW	RUSH	KS	165	560868	ON	1969	PRESCOTT	LINN	KS	107	571812	O	1944
PLEASANT VIEW NW	RUSH	KS	165	013045	O	1989	PRESTON	ELK	KS	049	571936	O	1928
PLEASANT VIEW WEST	RUSH	KS	165	010155	O	1986	PRESTON	PRATT	KS	151	571936	ON	1941
PLEASANT WEST	ELLIS	KS	051	560930	O	1961	PRETTY PRAIRIE	RENO	KS	155	017911	N	1978
PLEVNA	RENO	KS	155	561209	ON	1959	PRETTYMAN	RENO	KS	155	572029	O	1957
PLEVNA SOUTH	RENO	KS	155	016080	N	1939	PRICE	LABETTE	KS	099	572091	ON	1917
PLEVNA WEST	RENO	KS	155	014475	N	1993	PRIDDY	SUMNER	KS	191	572308	O	1957
PLINY	SALINE	KS	169	561271	O	1943	PRIDE	SUMNER	KS	191	572339	ON	1958
PLOGER	HODGEMAN	KS	083	561286	O	1957	PRIESS	STAFFORD	KS	185	001889	O	1979
PLOGG	RICE	KS	159	561302	O	1930	PRIESS SW	STAFFORD	KS	185	009047	O	1985
PLUM CREEK	DECATUR	KS	039	561364	O	2005	PRIEST	COWLEY	KS	035	572525	O	1952
PLUM CREEK	ELLSWORTH	KS	053	561364	O	1951	PRINDT	MORRIS	KS	127	006686	O	1982
PLUM GROVE	BUTLER	KS	015	561395	O	1958	PRITCHARD	BARTON	KS	009	573021	ON	1944
PLUM GROVE EAST	BUTLER	KS	015	004120	O	1983	PRITCHARD	STAFFORD	KS	185	573021	ON	1944
PLUM GROVE NW	BUTLER	KS	015	007497	O	1982	PRITCHARD NORTH	BARTON	KS	009	001892	O	1980
PLUM GROVE SOUTH	BUTLER	KS	015	007498	O	1983	PRITCHARD SE	BARTON	KS	009	573114	O	1953
PLYMELL	FINNEY	KS	055	009891	O	1986	PRITCHARD SE	STAFFORD	KS	185	573114	O	1953
PLYMELL SW	FINNEY	KS	055	010156	O	1986	PRITCHARD SOUTH	STAFFORD	KS	185	573145	O	1951
PLYMOUTH	RUSSELL	KS	167	561736	ON	1970	PRITCHARD SOUTH NEW	STAFFORD	KS	185	573176	O	1968
PLYMOUTH NW	RUSSELL	KS	167	561808	ON	1978	PROBASCO	ROOKS	KS	163	008601	O	1984
POHO	RUSH	KS	165	014273	O	1992	PROFFITT	RICE	KS	159	573269	O	1949
POINT VIEW	PAWNEE	KS	145	562855	O	1974	PROFFITT LAKE	CLARK	KS	025	017165	N	2002
POL	ELLIS	KS	051	563209	O	1966	PROGRESS	ELLSWORTH	KS	053	573300	O	1955
POLE CREEK	COWLEY	KS	035	563426	O	2005	PROGRESS NW	ELLSWORTH	KS	053	573331	O	1955
POLHAMUS	GREENWOOD	KS	073	563519	O	1922	PROPP	MARION	KS	115	573455	O	1926
POLIFKA	ELLIS	KS	051	563550	O	1948	PROSPER	RICE	KS	159	573579	O	1943
POLIFKA EAST	ELLIS	KS	051	563581	O	1966	PROSPER EAST	RICE	KS	159	573610	O	1950
POLIFKA SE	ELLIS	KS	051	563612	O	1965	PROTECTION	COMANCHE	KS	033	573672	ON	1962
POLIFKA SOUTH	ELLIS	KS	051	017442	O	2003	PROTECTION NW	COMANCHE	KS	033	016801	N	2001
POLLNOW	DECATUR	KS	039	563736	O	1953	PROTECTION WEST	COMANCHE	KS	033	014477	O	1993
POLLNOW NW	DECATUR	KS	039	563763	O	1953	PROUSE	HARPER	KS	077	009897	O	1981
POLLNOW SE	DECATUR	KS	039	563767	O	1971	PRUITT	GRAHAM	KS	065	573982	O	1987
POLLYANA	GRANT	KS	067	001872	O	1959	PRUITT SOUTH	GRAHAM	KS	065	574106	O	1990
POLLYANA	HASKELL	KS	081	001872	O	1959	PRUITT SW	GRAHAM	KS	065	017147	O	2002
POLLYANA NE	HASKELL	KS	081	017025	O	2002	PRUSA	BARTON	KS	009	574180	O	1937
POLLYANNA	GRANT	KS	067	563829	O	1959	PRUSA NORTH	BARTON	KS	009	574185	O	1938
POMONA	FRANKLIN	KS	059	564046	ON	1918	PRUSA SE	BARTON	KS	009	574191	O	1940
POMONA NORTH	FRANKLIN	KS	059	009893	ON	1981	PRUSA WEST	BARTON	KS	009	574194	O	1939
PONCE	RICE	KS	159	564325	O	1936	PUDDEN	COWLEY	KS	035	574408	ON	1955
PONCE SE	RICE	KS	159	564356	O	1959	PUNDSACK	STAFFORD	KS	185	574982	ON	1947
POND CREEK	WALLACE	KS	199	564449	N	1977	PUNDSACK NORTH	STAFFORD	KS	185	575013	O	1950
PONTIAC	BUTLER	KS	015	565100	O	1918	PUNDSACK NW	STAFFORD	KS	185	575044	O	1950
PONTIAC SW	BUTLER	KS	015	565131	O	1956	PUNDSACK SW	STAFFORD	KS	185	575075	O	1950
POPP	BARTON	KS	009	565875	O	1958	PURDYVILLE	HODGEMAN	KS	083	575478	O	1951
POPP UP	SHERIDAN	KS	179	017953	O	2005	PURDYVILLE NW	HODGEMAN	KS	083	004183	O	1981
PORTENIER	PHILLIPS	KS	147	566588	O	1968	PUTNAM	BARTON	KS	009	575633	O	1951
PORTENIER WEST	PHILLIPS	KS	147	566619	O	1969	PUTNAM EAST	BARTON	KS	009	575664	O	1961
PORTER	ELK	KS	049	566650	O	1923	PUTNAM WEST	BARTON	KS	009	575881	O	1951
PORTER NORTH	ELK	KS	049	566805	O	1996	PYLE	KIOWA	KS	097	576184	O	1955
PORTLAND	SUMNER	KS	191	567022	O	1950	PYLE NE	KIOWA	KS	097	576220	ON	1979
PORTLAND EAST	SUMNER	KS	191	001875	O	1983	PYLE NE	PRATT	KS	151	576220	ON	1979
PORTLAND NE	SUMNER	KS	191	567053	O	1969	PYLE NORTH	KIOWA	KS	097	576215	ON	1966
PORTLAND SOUTH	SUMNER	KS	191	567084	O	1956	PYLE RANCH	CLARK	KS	025	001903	O	1979
POSEY	COWLEY	KS	035	567363	ON	1956	PYLE SW	KIOWA	KS	097	576246	O	1962
POSEY NE	COWLEY	KS	035	001876	O	1978	PYRAMIDS	GOVE	KS	063	576494	O	1952
POSPISHEL	BARTON	KS	009	567518	O	1939	PYWELL	ROOKS	KS	163	576587	O	1958
POSPISHEL NE	BARTON	KS	009	011230	O	1985	QUAKER	EDWARDS	KS	047	578833	ON	1958
POSPISHEL NORTH	BARTON	KS	009	004491	O	1983	QUAKER	KIOWA	KS	097	578833	ON	1958
POSPISHEL SOUTH	BARTON	KS	009	001877	O	1979	QUAKER SE	KIOWA	KS	097	001904	O	1978
POSPISHEL SW	BARTON	KS	009</										

Field Name	County Name	State Sub	Co Code	Field Code	Field Disc Type Year	Field Name	County Name	State Sub	Co Code	Field Code	Field Disc Type Year
QUINN	WOODSON	KS	207	580135	O 1988	REEVES RANCH	FINNEY	KS	055	015450	O 1996
QUIVIRA	RICE	KS	159	009900	N 1947	REGNIER	HODGEMAN	KS	083	594335	N 1964
R & M	GOVE	KS	063	581675	O 1972	REICH	RUSSELL	KS	167	594397	O 1958
R & M NORTH	GOVE	KS	063	007314	O 1981	REICH SOUTH	RUSSELL	KS	167	594428	O 1959
R C B	ELLIS	KS	051	001924	O 1980	REICHEL	ELLIS	KS	051	594459	ON 1951
R G	SEWARD	KS	175	006688	ON 1984	REICHEL EAST	RUSH	KS	165	594459	ON 1951
R G	STEVENS	KS	189	006688	ON 1984	REICHEL GAS AREA	RUSH	KS	165	594490	ON 1964
R H P	RAWLINS	KS	153	581973	O 1967	REICHEL SW	RUSH	KS	165	594521	N 1953
R H P SE	RAWLINS	KS	153	012045	O 1988	REICHEL WEST	RUSH	KS	165	009908	N 1981
R R BEND	GRANT	KS	067	012612	ON 1988	REICHERT	RUSH	KS	165	004497	N 1983
RADCLIFFE	COWLEY	KS	035	582584	ON 1972	REIDA	ELLIS	KS	051	594552	O 1953
RADCLIFFE NE	COWLEY	KS	035	008946	ON 1985	REIDA EAST	KINGMAN	KS	095	594645	ON 1955
RADCLIFFE NORTH	COWLEY	KS	035	001913	O 1977	REIDA SOUTH	KINGMAN	KS	095	594676	ON 1966
RADER	KIOWA	KS	097	582590	O 1983	REIDA WEST	KINGMAN	KS	095	594707	ON 1957
RADER WEST	KIOWA	KS	097	012416	N 1988	REIDEL	KINGMAN	KS	095	594738	O 1955
RADIO TOWER	HASKELL	KS	081	000301	N 1999	REIDEL SW	GRAHAM	KS	065	594769	O 1962
RADIUM	STAFFORD	KS	185	582624	O 1953	REIDY	GRAHAM	KS	065	594789	O 1968
RADIUM TOWNSITE	STAFFORD	KS	185	582655	O 1952	REIF	COWLEY	KS	035	594831	O 1929
RADIUM TOWNSITE WEST	STAFFORD	KS	185	582686	O 1963	REIF SOUTH	BARTON	KS	009	594862	O 1944
RADKE	STAFFORD	KS	185	582717	O 1953	REIFSCHEIDER	BARTON	KS	009	594893	O 1950
RADKE EAST	STAFFORD	KS	185	582748	O 1954	REIFSCHEIDER NW	LANE	KS	101	594914	O 1979
RAGO	KINGMAN	KS	095	583089	O 1955	REIFSCHEIDER SE	LANE	KS	101	004498	O 1983
RAHN	COWLEY	KS	035	583244	O 1928	REIMER	LANE	KS	101	018422	O 2005
RAHN EAST	COWLEY	KS	035	001915	O 1980	REINERT	BARTON	KS	009	595017	O 1956
RAHN NE	COWLEY	KS	035	583275	O 1950	REINERT WEST	NESS	KS	135	595172	O 1966
RAHN NORTH	COWLEY	KS	035	001916	O 1978	RELL	NESS	KS	135	017026	O 2002
RAHN SW	COWLEY	KS	035	583306	O 1945	RELL EAST	PRATT	KS	151	595389	O 1957
RAILE	CHEYENNE	KS	023	016220	O 1998	RELLM	PRATT	KS	151	007318	N 1983
RAILROAD	GRAHAM	KS	065	006160	O 2004	REMPLE	RICE	KS	159	595420	ON 1957
RAINBOW BEND	COWLEY	KS	035	583492	ON 1923	RENEGADE	MARION	KS	115	009909	N 1920
RAINBOW BEND	SUMNER	KS	191	583492	O 1923	REPSHIRE	GRAY	KS	069	595947	O 1987
RAINBOW BEND EAST	COWLEY	KS	035	583523	O 1957	RESERVOIR	LANE	KS	101	008609	O 1984
RAINBOW BEND NE	COWLEY	KS	035	583554	O 1945	RESERVOIR WEST	ROOKS	KS	163	596536	O 1981
RAINBOW BEND SW	COWLEY	KS	035	583585	O 1954	RETTIG	ROOKS	KS	163	596598	O 1984
RAINBOW BEND WEST	COWLEY	KS	035	583616	O 1926	REUBEN	ELK	KS	049	596815	O 1925
RAINBOW BEND WEST	SUMNER	KS	191	583616	O 1925	REUSSER	MCPHERSON	KS	113	596846	O 1949
RAINS	SUMNER	KS	191	583988	O 1968	REX	SUMNER	KS	191	596877	O 1966
RAIRDEN	EDWARDS	KS	047	584050	O 1963	REXFORD	HARPER	KS	077	597063	O 1961
RAJEWSKI	ELLIS	KS	051	584112	O 1967	REXFORD SOUTH	THOMAS	KS	193	597105	O 1976
RALBECK	KIOWA	KS	097	004184	ON 1983	REYEM	THOMAS	KS	193	597110	O 1977
RALSTON	BUTLER	KS	015	584453	O 1981	REYER	OSBORNE	KS	141	007320	O 1983
RAMSEY	CHAUTAUQUA	KS	019	585135	O 1955	REYNOLDS	MORTON	KS	129	597187	N 1957
RAMSEY EAST	CHAUTAUQUA	KS	019	585197	ON 1988	REYNOLDS-SCHAFFER	SUMNER	KS	191	597342	O 1962
RANDALL	THOMAS	KS	193	585965	O 1968	RHODEN	BUTLER	KS	015	597435	O 1926
RANDALL NORTH	THOMAS	KS	193	585972	O 1969	RHODES	TREGO	KS	195	597854	O 1956
RANDLE	PRATT	KS	151	586003	ON 1955	RHODES EAST	BARBER	KS	007	597885	ON 1949
RANDLE EAST	PRATT	KS	151	009049	OA 1978	RHODES NE	BARBER	KS	007	597978	O 1967
RANKIN	ELLIS	KS	051	586592	O 1968	RHODES NORTH	BARBER	KS	007	598009	N 1956
RANSOM	NESS	KS	135	586747	O 1963	RHODES SOUTH	BARBER	KS	007	598040	N 1954
RANSOM NE	NESS	KS	135	004265	O 1983	RICE	BARBER	KS	007	598071	1954
RANSOM NORTH	NESS	KS	135	586792	O 1975	RICE SW	BARBER	KS	007	598133	ONA 1957
RANSOM NW	NESS	KS	135	586795	O 1976	RICE WEST	PAWNEE	KS	145	598505	ON 1959
RANSOM SOUTH	NESS	KS	135	586809	O 1967	RICH	PAWNEE	KS	145	598691	ON 1979
RANSOM SW	STAFFORD	KS	185	586840	O 1944	RICH NW	PAWNEE	KS	145	598722	ON 1979
RANTOUL NORTH	FRANKLIN	KS	059	003923	1981	RICHARDS	CHAUTAUQUA	KS	019	598815	ON 1956
RAP	NESS	KS	135	586855	O 1975	RICHARDS NE	CHAUTAUQUA	KS	019	004785	ON 1983
RAP NE	NESS	KS	135	015874	O 1997	RICHARDSON	ELLIS	KS	051	599218	O 1956
RASE	NESS	KS	135	010161	O 1986	RICHARDSON NORTH	ROOKS	KS	163	001939	O 1978
RASE	TREGO	KS	195	010161	O 1986	RICHFIELD	STAFFORD	KS	185	599311	OA 1930
RATHBUN	ELLSWORTH	KS	053	587135	O 1973	RICHFIELD NORTH	STAFFORD	KS	185	011566	O 1987
RATHBUN EAST	ELLSWORTH	KS	053	006690	N 1984	RICHFIELD WEST	MORTON	KS	129	599559	ON 1948
RATTLESNAKE	STAFFORD	KS	185	587274	O 1938	RICHMEIER	MORTON	KS	129	599575	N 1948
RATTLESNAKE EAST	STAFFORD	KS	185	587367	ONA 1956	RICHTER	MORTON	KS	129	599590	ON 1962
RATTLESNAKE NORTH	STAFFORD	KS	185	587460	ON 1959	RICHTER EAST	STAFFORD	KS	185	599683	ON 1944
RATTLESNAKE NW	STAFFORD	KS	185	587475	O 1979	RICK	GRAHAM	KS	065	600024	O 1961
RATTLESNAKE SE	STAFFORD	KS	185	587522	ON 1954	RICK SE	HODGEMAN	KS	083	600135	O 1980
RATTLESNAKE SW	STAFFORD	KS	185	587553	O 1950	RICK SW	HODGEMAN	KS	083	015157	O 1995
RATTLESNAKE WEST	STAFFORD	KS	185	587584	ON 1944	RICKARD	BARTON	KS	009	600210	ON 1936
RATZLAFF	MARION	KS	115	587615	ON 1956	RICKE	RICE	KS	159	600210	ON 1936
RAUCKMAN	COWLEY	KS	035	587646	ON 1936	RICKENOUR	RICE	KS	159	600241	O 1947
RAY	GRAHAM	KS	065	588018	O 1940	RIDGE HILL	BARTON	KS	009	600272	O 1969
RAY	NORTON	KS	137	588018	O 1940	RIDGE HILL SOUTH	RICE	KS	159	600303	ON 1935
RAY	PHILLIPS	KS	147	588018	O 1940	RIDGE HILL WEST	BARBER	KS	007	006696	N 1984
RAY	ROOKS	KS	163	588018	O 1940	RIDGEWAY	SEWARD	KS	175	016707	ON 2001
RAY NORTH	NORTON	KS	137	009904	O 1954	RIDGEWAY SOUTH	ELLIS	KS	051	600644	O 1969
RAY SE	ROOKS	KS	163	588173	O 1941	RIEDEL	ELLIS	KS	051	004786	O 1957
RAY WEST	NORTON	KS	137	588204	O 1945	RIEDEL NORTH	ELLIS	KS	051	004787	O 1983
RAYMOND	RICE	KS	159	588328	O 1929	RIEDEL SW	TREGO	KS	195	600737	O 1952
RAYMOND EAST	RICE	KS	159	588359	O 1954	RIES	TREGO	KS	195	600830	O 1980
RAYNESFORD	ELLIS	KS	051	588607	O 1952	RIES WEST	GRAHAM	KS	065	600938	O 1962
RAYNESFORD EAST	ELLIS	KS	051	588638	O 1952	RIFFE	GRAHAM	KS	065	600945	O 1976
RAZAK	TREGO	KS	195	009051	O 1981	RIFFE (NEW)	GRAHAM	KS	065	600954	O 1968
RAZOR EDGE	SHERIDAN	KS	179	018421	O 2005	RIFFEL	NESS	KS	135	011239	O 1985
RAZORHAWK	MEADE	KS	119	014702	N 1994	RIGA	NESS	KS	135	017884	O 2004
RAZORHAWK NW	MEADE	KS	119	014806	N 1994	RIGA NE	ROOKS	KS	163	601016	O 1951
R-D	ELLIS	KS	051	017591	O 2002	RIGA NW	ROOKS	KS	163	001940	OA 1978
RED BRICK	BARTON	KS	009	590181	O 1953	RIGA SOUTH	ROOKS	KS	163	003924	O 1983
RED CLIFF	CLARK	KS	025	011842	O 1987	RIGA WEST	ROOKS	KS	163	601047	O 1966
RED CLIFF EAST	CLARK	KS	025	012049	O 1988	RIGGS	TREGO	KS	195	601217	O 1929
RED LINE	GRAHAM	KS	065	591266	O 1955	RILEY	TREGO	KS	195	601233	O 1957
RED LINE NORTH	GRAHAM	KS	065	591297	O 1955	RILEY NORTH	TREGO	KS	195	004185	O 1983
RED LINE NW	GRAHAM	KS	065	591328	O 1955	RILL	TREGO	KS	195	601240	O 1974
RED SUN	GRAHAM	KS	065	012418	O 1988	RINDT	TREGO	KS	195	006867	O 1984
RED WING WEST	BARTON	KS	009	592227	O 1969	RINGO	GRAHAM	KS	065	601295	O 1982
REDWING	BARTON	KS	009	592878	O 1950	RINGWALD	STAFFORD	KS	185	601450	O 1940
REDWING EAST	BARTON	KS	009	592940	O 1968	RINKER	STAFFORD	KS	185	601481	O 1986
REDWING NORTH	BARTON	KS	009	001930	O 1979	RINKER EAST	ROOKS	KS	163	601543	O 1989
REDWING SE	BARTON	KS	009	592971	O 1960	RINKER SE	MORRIS	KS	127	004123	O 1982
REDWING SOUTH	BARTON	KS	009	593002	O 1952	RINKER SOUTH	RINGO	KS	037	602163	N 2005
REDWING SOUTH (NEW)	BARTON	KS	009	006694	O 1984	RINO	RICE	KS	159	602194	O 1949
REDWING SW	BARTON	KS	009	593033	O 1959	RINO	TREGO	KS	195	004266	O 1982
REDWING SW (NEW)	BARTON	KS	009	001932	N 1977	RIOCK	TREGO	KS	195	008298	O 1984
REDWING WEST	BARTON	KS	009	593043	O 1969	RIPPE	TREGO	KS	195	008950	O 1985
REDWOOD	FINNEY	KS	055	012051	O 1988	RISELEY	TREGO	KS	195	008996	O 1985
REDWOOD SE	FINNEY	KS	055	016600	O 2000	RITCHEY	RENO	KS	155	602442	O 1960
REECE	GREENWOOD	KS	073	593068	O 1925	RITCHEY NORTH	RICE	KS	159	602442	O 1960
REECE SW	GREENWOOD	KS	073	007653	O 1982	RITCHEY-MOORE	NESS	KS	135	011240	O 1985
REED	ELLIS	KS	051	593095	O 1949	RITZ-CANTON	COWLEY	KS	035	602845	O 1956
REED NW	ELLIS	KS	051	593312	O 1962	RITZ-CANTON EAST	ROOKS	KS	163	603045	O 1976
REESE	GREENWOOD	KS	073	593767	O 1926		ROOKS	KS	163	001946	O 1979
REEVE	FINNEY	KS	055	593777	O 1971		LYON	KS	111	603372	O 1925
REEVE NORTH	FINNEY	KS	055	015453	O 1973		MCPHERSON	KS	113	603558	ON 1929
REEVE SE	FINNEY	KS	055	012052	O 1988		MCPHERSON	KS	113	001948	ON 1977

KANSAS

Field Name	County Name	State Sub	Co Code	Field Code	Field Disc Type	Year	Field Name	County Name	State Sub	Co Code	Field Code	Field Disc Type	Year
RIVER	EDWARDS	KS	047	603651	ON	1982	ROYALTY WEST	LANE	KS	101	010164	O	1986
RIVER BANK	ELLIS	KS	051	603682	O	1984	ROZEL	PAWNEE	KS	145	004790	N	1980
RIVERFORD	THOMAS	KS	193	010613	O	1986	ROZEL SE	PAWNEE	KS	145	004789	N	1983
RIVERFORD WEST	THOMAS	KS	193	011568	O	1987	ROZEL TOWNSITE	PAWNEE	KS	145	011571	O	1987
RIVERSIDE	NESS	KS	135	603992	O	1965	RUBY	NESS	KS	135	617805	O	1992
RIVERSIDE NORTH	NESS	KS	135	604070	O	1971	RUBY SE	NESS	KS	135	016730	O	1992
RIVERSIDE NW	NESS	KS	135	604074	O	1976	RUBY SOUTH	NESS	KS	135	014165	O	1992
RIVERSIDE SE	NESS	KS	135	001950	O	1979	RUCKER	FINNEY	KS	055	003118	O	1981
RIVERVIEW	ELLIS	KS	051	604302	O	1943	RUDA	RAWLINS	KS	153	617836	O	1966
RIVERVIEW EAST	ELLIS	KS	051	604333	O	1966	RUDER	ELLIS	KS	051	617898	O	1935
RIVERVIEW SOUTH	ELLIS	KS	051	604364	O	1956	RUDER NE	ELLIS	KS	051	008952	O	1985
RIVERVIEW WEST	ELLIS	KS	051	007654	O	1984	RUDER NORTH	ELLIS	KS	051	617929	O	1957
RIXON	RUSH	KS	165	604600	O	1972	RUDER SW	ELLIS	KS	051	617960	O	1959
ROACH	STAFFORD	KS	185	604838	O	1940	RUDI	RUSH	KS	165	009052	O	1985
ROBBINS	SEDGWICK	KS	173	605551	O	1929	RUDI EAST	RUSH	KS	165	011849	O	1987
ROBBINS RANCH	COMANCHE	KS	033	605582	N	1953	RUDI SE	RUSH	KS	165	012267	O	1988
ROBERTS	SUMNER	KS	191	605861	OA	1976	RUEB	CHEYENNE	KS	023	618115	O	1959
ROBERTS-MAYWOOD	LEAVENWORTH	KS	103	002346	N	1930	RUEB SOUTH	CHEYENNE	KS	023	618146	O	1959
ROBERTS-MAYWOOD	WYANDOTTE	KS	209	002346	N	1930	RUFF	HODGEMAN	KS	083	618208	O	1968
ROBERTSON	DECATUR	KS	039	606016	O	1975	RUGAN	STAFFORD	KS	185	618270	O	1961
ROBIN	GRAHAM	KS	065	606264	O	1959	RUGAN SOUTH	STAFFORD	KS	185	011843	O	2000
ROBINSON	MARION	KS	115	606326	ON	1930	RUGGELS	OSBORNE	KS	141	618301	O	1952
ROBISON	BUTLER	KS	015	006369	O	1949	RUGGELS SE	OSBORNE	KS	141	009121	O	1985
ROBLAGAN	BARTON	KS	009	606775	O	1970	RUGGELS SOUTH	OSBORNE	KS	141	618332	O	1957
ROBY	ELK	KS	049	607039	O	1956	RUGGELS WEST	OSBORNE	KS	141	004125	O	1983
ROCHESTER	KINGMAN	KS	095	607411	O	1954	RUNDELL	STAFFORD	KS	185	004188	O	1983
ROCK	COWLEY	KS	035	607566	O	1914	RUNNYMEDE	HARPER	KS	077	619014	ON	1953
ROCK CREEK	LYON	KS	111	607659	O	1947	RUNNYMEDE TOWNSITE	HARPER	KS	077	006700	OA	1982
ROCK NE	BUTLER	KS	015	608155	O	1969	RUPP	KEARNY	KS	093	619045	O	1964
ROCK NE	COWLEY	KS	035	608155	O	1969	RUPP	WICHITA	KS	203	619045	O	1964
ROCK NORTH	COWLEY	KS	035	608186	O	1937	RUPP SE	KEARNY	KS	093	619053	O	1972
ROCK SW	COWLEY	KS	035	608310	O	1960	RUSCH	RUSSELL	KS	167	619200	O	1941
ROCK WEST	COWLEY	KS	035	001216	O	1979	RUSCO	BARTON	KS	009	619231	O	1950
ROCKCHALK	STEVENS	KS	189	018646	N	2006	RUSH CENTER	RUSH	KS	165	619262	O	1947
ROCKHOLD	DOUGLAS	KS	045	007655	O	1982	RUSH CENTER EAST	RUSH	KS	165	619293	O	1967
ROCKPORT	ROOKS	KS	163	608868	O	1968	RUSH CENTER NE	RUSH	KS	165	619324	O	1954
ROCKPORT SOUTH	ROOKS	KS	163	608992	O	1984	RUSH CENTER NORTH	RUSH	KS	165	001233	O	1977
RODENBERG	SCOTT	KS	171	609798	O	1964	RUSH CENTER SE	RUSH	KS	165	619355	O	1962
RODENBERG NE	SCOTT	KS	171	017713	O	2003	RUSH CENTER SOUTH	RUSH	KS	165	001234	O	1977
RODENBERG NORTH	SCOTT	KS	171	017858	O	2004	RUSHVILLE	FORD	KS	057	619603	O	1962
ROELFS	ROOKS	KS	163	610356	O	1967	RUSK	SUMNER	KS	191	619665	O	1959
ROELFS NW	ROOKS	KS	163	012265	O	1988	RUSK SOUTH	SUMNER	KS	191	619727	O	1974
ROEMER	LANE	KS	101	004270	O	1981	RUSSELL	RUSSELL	KS	167	619882	ON	1934
ROEMER NORTH	GOVE	KS	063	004502	O	1983	RUSSELL EAST	RUSSELL	KS	167	619975	O	1949
ROEMER NORTH	LANE	KS	101	004502	O	1983	RUSSELL NE	RUSSELL	KS	167	620006	O	1950
ROEMER NW	LANE	KS	101	007323	O	1983	RUSSELL NE (NEW)	RUSSELL	KS	167	620037	O	1968
ROEMER SE	LANE	KS	101	008614	O	1984	RUSSELL NORTH	RUSSELL	KS	167	620068	O	1942
ROEMER SOUTH	LANE	KS	101	007657	O	1984	RUSSET	FINNEY	KS	055	620347	O	1986
ROESENER	CHEYENNE	KS	023	010617	O	1986	RUSSET NW	FINNEY	KS	055	012271	ON	1988
ROESLER	BARTON	KS	009	610418	O	1943	RUTH	KINGMAN	KS	095	620564	ON	1966
ROESLER	RICE	KS	159	610418	O	1943	RUTH NE	KINGMAN	KS	095	620595	ON	1966
ROESLER EAST	BARTON	KS	009	610449	O	1950	RUTHERFORD	PAWNEE	KS	145	620688	O	1946
ROESLER SOUTH	RICE	KS	159	011848	O	1985	RUTHERFORD EAST	PAWNEE	KS	145	620719	N	1950
ROESLER WEST	BARTON	KS	009	610480	O	1968	RUTTER	SUMNER	KS	191	620874	O	1926
ROGERS	ROOKS	KS	163	610666	O	1951	RUTTER NW	SUMNER	KS	191	620905	O	1963
ROGG	RUSSELL	KS	167	610790	O	1965	RUTTER SW	SUMNER	KS	191	620936	O	1957
ROHLMAN	KINGMAN	KS	095	009119	N	1985	RYAN	PAWNEE	KS	145	621239	ON	1945
ROHR	ELLIS	KS	051	610945	O	1957	RYAN	RUSH	KS	165	621239	ON	1945
ROHRER	SUMNER	KS	191	002230	O	1977	RYAN EAST	RUSH	KS	165	621270	ON	1954
ROKEY	NEMAHA	KS	131	611038	O	1964	RYAN SE	PAWNEE	KS	145	621363	ON	1945
ROLAND	RUSH	KS	165	611050	O	1976	RYAN WEST	RUSH	KS	165	621425	O	1946
ROLAND EAST	RUSH	KS	165	006697	O	1982	RYCHLEC	STAFFORD	KS	185	621456	O	1963
ROLAND SE	RUSH	KS	165	012266	O	1988	RYDING	SALINE	KS	169	621487	O	1951
ROLLA	MORTON	KS	129	611348	ON	1959	RYERSEE	NESS	KS	135	621549	O	1956
ROLLA NE	MORTON	KS	129	017027	N	2002	RYERSEE NW	NESS	KS	135	621580	O	1966
ROLLING GREEN	BARTON	KS	009	611410	O	1949	RYERSEE SW	NESS	KS	135	621611	O	1957
ROLLING GREEN EAST	BARTON	KS	009	611441	O	1949	RYUS	GRANT	KS	067	621673	O	1961
ROLLING GREEN EAST	STAFFORD	KS	185	611441	O	1949	RYUS EAST	GRANT	KS	067	011247	O	1985
ROLLING PRAIRIE	RUSSELL	KS	167	611503	O	1966	RYUS NORTH	GRANT	KS	067	015211	O	1993
ROLLINGSON	PRATT	KS	151	611534	ON	1958	RYUS NW	GRANT	KS	067	017302	O	2003
ROLLINGSON SW	PRATT	KS	151	002231	ON	1979	RYUS TOWNSITE	GRANT	KS	067	621704	O	1962
ROMBOLD	BUTLER	KS	015	611689	O	1949	S & S	RUSSELL	KS	167	622246	O	1957
ROME	ELLIS	KS	051	611720	O	1952	S W FIELD	SCOTT	KS	171	011852	O	1985
ROME	SUMNER	KS	191	611720	O	1976	SABESTA	ELLSWORTH	KS	053	622860	O	1966
ROME NE	SUMNER	KS	191	611761	O	1977	SABESTA	RUSSELL	KS	167	622860	O	1966
ROOHMS	STAFFORD	KS	185	002232	ON	1979	SABETHA	NEMAHA	KS	131	622891	ON	1950
ROONEY	FORD	KS	057	007324	O	1981	SACK	ELLIS	KS	051	003925	O	1982
ROOSEVELT	RUSSELL	KS	167	612433	O	1965	SAINT	RICE	KS	159	624600	ON	1976
ROOSEVELT NE	RUSSELL	KS	167	001220	O	1978	SALEM	COWLEY	KS	035	625030	O	1957
ROSA	GOVE	KS	063	612712	O	1967	SALEMSBOURG	SALINE	KS	169	625371	O	1951
ROSA NW	GOVE	KS	063	009913	O	1985	SALINA	SALINE	KS	169	625433	O	1943
ROSALIA	BUTLER	KS	015	612743	O	1965	SALINA SOUTH	SALINE	KS	169	625464	O	1944
ROSCOE	RENO	KS	155	612960	O	1976	SALINA BOW	ELLIS	KS	051	016601	O	2000
ROSE	WOODSON	KS	207	613146	O	1944	SALINE RIVER	THOMAS	KS	193	008953	O	1985
ROSE EAST	WOODSON	KS	207	613270	O	1954	SALINE RIVER NORTH	THOMAS	KS	193	011007	O	1987
ROSE HILL	BUTLER	KS	015	613301	O	1982	SALINE RIVER WEST	THOMAS	KS	193	009920	O	1986
ROSE VALLEY	PRATT	KS	151	613363	O	1952	SALINE VALLEY	TREGO	KS	195	625681	O	1969
ROSE VALLEY	STAFFORD	KS	185	613363	O	1952	SALINE VALLEY EAST	TREGO	KS	195	006312	O	1981
ROSE VALLEY SOUTH	PRATT	KS	151	007499	O	1984	SALINE VALLEY SW	TREGO	KS	195	006702	O	1984
ROSEDALE	KINGMAN	KS	095	613518	O	1954	SALLEY	SEWARD	KS	175	625712	N	1958
ROSEDALE EAST	KINGMAN	KS	095	613549	O	1963	SALLEY SW	SEWARD	KS	175	013739	N	1990
ROSEDALE NE	KINGMAN	KS	095	613580	O	1960	SALLYARDS	GREENWOOD	KS	073	625867	O	1939
ROSEMONT	OSAGE	KS	139	017109	N	2002	SALMANS	HODGEMAN	KS	083	625898	O	1963
ROTHE	RUSH	KS	165	614944	O	1955	SALSER	EDWARDS	KS	047	626146	ON	1956
ROTHFELDER	SCOTT	KS	171	615037	ON	1957	SALT CREEK	RUSSELL	KS	167	626270	O	1961
ROTHFELDER NORTH	SCOTT	KS	171	006376	O	1983	SALT FORK	BARBER	KS	007	626549	ON	1954
ROTHFELDER SW	SCOTT	KS	171	007658	O	1984	SALT FORK NORTH	BARBER	KS	007	626603	O	1967
ROTHGARN	STAFFORD	KS	185	615068	O	1943	SALT MARSH	STAFFORD	KS	185	626828	O	1948
ROTHGARN EAST	STAFFORD	KS	185	615099	O	1948	SALT MARSH SE	STAFFORD	KS	185	007659	N	1984
ROTHGARN SE	STAFFORD	KS	185	615130	O	1950	SALT MARSH SOUTH	STAFFORD	KS	185	626870	OA	1973
ROUCH	COWLEY	KS	035	615192	O	1975	SALT SPRINGS	GREENWOOD	KS	073	004793	O	1954
ROUND HILL	MCPHERSON	KS	113	615502	O	1956	SALT SPRINGS NW	GREENWOOD	KS	073	626921	O	1958
ROUND MOUND	OSBORNE	KS	141	615657	O	1967	SALTER	BUTLER	KS	015	627045	O	1946
ROUND MOUND NORTH	OSBORNE	KS	141	009915	O	1981	SAND ARROYO	STANTON	KS	187	629680	N	1961
ROUNDUP	BARBER	KS	007	616060	O	1954	SAND ARROYO CREEK	STANTON	KS	187	015444	O	1996
ROUNDUP SOUTH	BARBER	KS	007	616091	ON	1953	SAND ARROYO CREEK SW	STANTON	KS	187	015475	ON	1996
ROVHL	THOMAS	KS	193	015443	O	1996	SAND ARROYO CREEK W	STANTON	KS	187			

Field Name	County Name	State Sub	Co Code	Field Code	Field Disc Type Year	Field Name	County Name	State Sub	Co Code	Field Code	Field Disc Type Year
SANDAGO SOUTH	STAFFORD	KS	185	008954	O 1985	SCHOEPFLIN SE	RICE	KS	159	638771	O 1969
SANDAGO WEST	STAFFORD	KS	185	630548	O 1969	SCHOHARIE	NESS	KS	135	638802	O 1956
SANDERS	MEADE	KS	119	630672	N 1956	SCHOOL CREEK	COWLEY	KS	035	638926	O 1947
SANDFORD	BARTON	KS	009	630765	O 1951	SCHOOL CREEK NORTH	COWLEY	KS	035	638957	ON 1953
SANDFORD EAST	BARTON	KS	009	630770	O 1976	SCHOOL CREEK NW	COWLEY	KS	035	001269	O 1989
SANDFORD NE	BARTON	KS	009	003928	O 1983	SCHOOL TEACHER	PRATT	KS	151	638988	O 1957
SANDFORD SOUTH	BARTON	KS	009	003929	O 1977	SCHOOLHOUSE	NESS	KS	135	004510	O 1983
SANDLIN	GRAHAM	KS	065	630889	O 1970	SCHOOLHOUSE NORTH	NESS	KS	135	011854	O 1987
SANDROCK	BARTON	KS	009	631013	O 1951	SCHOONOVER	PRATT	KS	151	639019	O 1984
SANDROCK NORTH	BARTON	KS	009	631044	O 1959	SCHRADER	ELK	KS	049	639081	ON 1928
SANDROCK SE	BARTON	KS	009	631075	O 1954	SCHRAG	HARVEY	KS	079	009926	O 1981
SANDROCK SOUTH	BARTON	KS	009	631106	O 1952	SCHROCK	HARPER	KS	077	006707	O 1982
SANDY	PRATT	KS	151	631261	ON 1985	SCHROEDER	ELLSWORTH	KS	053	639143	O 1965
SANFORD	BARTON	KS	009	631850	O 1951	SCHROEDER	THOMAS	KS	193	639143	O 1980
SANFORD SOUTH	BARTON	KS	009	006703	O 1951	SCHROYER	NESS	KS	135	639154	O 1972
SANKEY	RENO	KS	155	632098	O 1951	SCHUETTE	BARBER	KS	007	002250	ON 1942
SANKEY SW	RENO	KS	155	632129	O 1952	SCHUETTE	COMANCHE	KS	033	002250	ON 1942
SANTA FE	HASKELL	KS	081	632749	O 1961	SCHUETTE EAST	BARBER	KS	007	006981	N 1984
SANTA FE (OLD)	HASKELL	KS	081	012421	N 1937	SCHUETTE NE	BARBER	KS	007	001272	O 1980
SANTA FE EAST	HASKELL	KS	081	632780	OA 1989	SCHULTE	SEDGWICK	KS	173	639298	ON 1934
SANTA FE NE	HASKELL	KS	081	012060	O 1988	SCHULTE SOUTH	SEDGWICK	KS	173	639329	O 1955
SANTA FE NORTH	HASKELL	KS	081	632811	O 2005	SCHULTZ	BARTON	KS	009	639391	O 1968
SANTA FE NW	HASKELL	KS	081	017951	N 2005	SCHUMACHER	COMANCHE	KS	033	639484	N 1988
SANTA FE TRAIL	MORTON	KS	129	632877	ON 1975	SCHUMACHER NORTH	COMANCHE	KS	033	014129	ONA 1992
SAPPA CREEK	RAWLINS	KS	153	633493	O 1958	SCHUPPBACH	BARBER	KS	007	639515	O 1966
SARA	RUSSELL	KS	167	633710	O 1971	SCHWAB	GREENWOOD	KS	073	639577	O 1975
SARGENT	NESS	KS	135	634268	O 1972	SCHWARM	KIOWA	KS	097	639608	ON 1965
SARGENT NE	NESS	KS	135	003930	O 1982	SCHWARTZ	THOMAS	KS	193	639639	O 1970
SARGENT WEST	NESS	KS	135	009921	O 1986	SCHWATKEN	MONTGOMERY	KS	125	012422	ON 1988
SARVIS	NESS	KS	135	009922	O 1985	SCHWEIN	NESS	KS	135	007660	O 1984
SATANTA	HASKELL	KS	081	634702	ON 1957	SCHWEIZER	RENO	KS	155	006399	O 1941
SATANTA EAST	HASKELL	KS	081	016630	O 2000	SCHWINDT	ELLSWORTH	KS	053	639701	O 1970
SATANTA NORTH	HASKELL	KS	081	634733	O 1960	SCHWINDT	RUSH	KS	165	639701	O 1961
SATRAN	ELLSWORTH	KS	053	634950	ON 1932	SCHWINDT SOUTH	RUSH	KS	165	001273	O 1979
SATRAN	LINCOLN	KS	105	634950	N 1960	SCHWINDT WEST	RUSH	KS	165	001274	O 1978
SATTERLEE	STAFFORD	KS	185	634857	ON 1954	SCIPIO	ANDERSON	KS	003	639763	O 1944
SAUER	ELLIS	KS	051	002240	O 1961	SCOLA	SCOTT	KS	171	007192	O 1984
SAUER NORTH	ELLIS	KS	051	002242	O 1978	SCOLA SOUTH	SCOTT	KS	171	017340	O 2003
SAUERWEIN	GREENWOOD	KS	073	635291	O 1963	SCOTT	GREENWOOD	KS	073	640104	O 1925
SAUNDRRA	STAFFORD	KS	185	635539	O 1946	SCOTT CITY	SCOTT	KS	171	009927	O 1981
SAUZEK	SUMNER	KS	191	635585	O 1973	SCOTT CITY SE	SCOTT	KS	171	015865	O 1997
SAUZEK NE	SUMNER	KS	191	011578	O 1987	SCULLY	MARION	KS	115	004142	O 1982
SAVOLT	SCOTT	KS	171	001262	O 1979	SCURLOCK	ELLIS	KS	051	640879	O 1957
SAVONBURG	ALLEN	KS	001	635849	ON 1944	SEACAT	COWLEY	KS	035	641135	O 1945
SAVONBURG	BOURBON	KS	011	635849	ON 1944	SEACAT EAST	COWLEY	KS	035	001277	O 1965
SAVONBURG SE	BOURBON	KS	011	005337	1982	SEACAT SE	COWLEY	KS	035	641166	O 1965
SAVONBURG SOUTH	BOURBON	KS	011	003931	O 1982	SEBERGER	RAWLINS	KS	153	641904	O 1976
SAVONBURG SW	NEOSHO	KS	133	003932	O 1983	SEBES	HODGEMAN	KS	083	004126	O 1983
SAVONBURG WEST	ALLEN	KS	001	635880	N 1944	SEBES WEST	HODGEMAN	KS	083	016209	O 1998
SAW LOG CREEK	HODGEMAN	KS	083	635973	ON 1953	SECTOR	CLARK	KS	025	018459	O 2005
SAW LOG CREEK SE	HODGEMAN	KS	083	636004	O 1963	SEDAN	CHAUTAUQUA	KS	019	642375	1983
SAW LOG CREEK SOUTH	HODGEMAN	KS	083	009923	O 1981	SEELEY-WICK	GREENWOOD	KS	073	642592	O 1921
SAW LOG CREEK SW	HODGEMAN	KS	083	001263	O 1979	SEELEY-WICK	LYON	KS	111	642592	O 1921
SAWDUST	PAWNEE	KS	145	636050	O 1975	SEEMAN	PAWNEE	KS	145	006708	O 1982
SAWYER	BARBER	KS	007	636097	ON 1957	SEEVERS	STAFFORD	KS	185	642685	ON 1954
SAWYER	PRATT	KS	151	636097	ON 1957	SEEVERS NW	STAFFORD	KS	185	642716	ON 1956
SAWYER EAST	BARBER	KS	007	009924	N 1981	SEIBEL	TREGO	KS	195	642933	O 1964
SAWYER NE	PRATT	KS	151	003933	OA 1982	SEIBERT	ALLEN	KS	001	642995	ON 2004
SAWYER NORTH	PRATT	KS	151	636128	ON 1960	SEIBERT NORTH	ALLEN	KS	001	643026	N 2004
SAWYER NW	PRATT	KS	151	007500	O 1984	SEIFRIED	LANE	KS	101	643067	O 1974
SAWYER SOUTH	BARBER	KS	007	636159	ON 1980	SEIFRIED NORTH	LANE	KS	101	643077	O 1974
SAYLOR	KINGMAN	KS	095	005339	O 1958	SEIFRIED SE	LANE	KS	101	014856	O 1994
SCANLON	TREGO	KS	195	636818	O 1962	SEITZ	ELLIS	KS	051	643212	O 1956
SCANLON EAST	TREGO	KS	195	002243	O 1980	SELFRIDGE	LANE	KS	101	643398	O 1962
SCHABEN	NESS	KS	135	636973	ON 1963	SELFRIDGE EAST	LANE	KS	101	003122	O 1983
SCHABEN NORTH	NESS	KS	135	636993	O 1972	SELLENS	RUSSELL	KS	167	643553	O 1929
SCHABEN NW	NESS	KS	135	636998	O 1975	SELMA	ANDERSON	KS	003	643646	ON 1929
SCHABEN SOUTH	NESS	KS	135	637035	O 1969	SEMISCH	BUTLER	KS	015	644204	O 1947
SCHABEN SW	NESS	KS	135	001266	O 1976	SERQUIN	SHERIDAN	KS	179	644538	O 1972
SCHABEN WEST	NESS	KS	135	001267	O 1976	SEQUOYAH	FINNEY	KS	055	644545	O 1956
SCHADE	ELK	KS	049	637066	O 1944	SEQUOYAH EAST	FINNEY	KS	055	008981	O 1981
SCHADE NE	ELK	KS	049	004509	O 1983	SEQUOYAH NORTH	FINNEY	KS	055	014708	O 1994
SCHADEL	RUSH	KS	165	637097	O 1965	SEQUOYAH SOUTH	FINNEY	KS	055	007661	O 1982
SCHADEL NE	RUSH	KS	165	637128	O 1960	SEQUOYAH SW	FINNEY	KS	055	008956	O 1985
SCHADEL SOUTH	PAWNEE	KS	145	637159	O 1967	SESSIN	ELLIS	KS	051	644793	O 1952
SCHARDEIN	GREILEY	KS	071	017255	N 2002	SESSIN NORTH	ELLIS	KS	051	644824	O 1963
SCHARTZ	GRAY	KS	069	002245	O 1980	SESSIN NW	ELLIS	KS	051	007502	O 1984
SCHAUF	BARTON	KS	009	637252	O 1968	SESSIN WEST	ELLIS	KS	051	644855	O 1964
SCHENK	BARTON	KS	009	637283	O 1969	SETSER	STAFFORD	KS	185	644979	O 1966
SCHERPANN	BARTON	KS	009	637314	O 1969	SETTE	BARTON	KS	009	645010	ON 1968
SCHERMERHORN	ANDERSON	KS	003	007501	N 1944	SETTLE	KINGMAN	KS	095	645041	ON 1956
SCHUEYERMAN	RUSH	KS	165	002994	O 1968	SEVERY	ELK	KS	049	645785	OA 1922
SCHIFFER	COFFEY	KS	031	006706	O 1984	SEVERY	GREENWOOD	KS	073	645785	OA 1922
SCHINDLER	ROOKS	KS	163	637500	O 1959	SEVERY EAST	GREENWOOD	KS	073	010855	O 1986
SCHLEGEL	BOURBON	KS	011	637655	ON 1944	SEVERY NORTH	GREENWOOD	KS	073	645816	O 1944
SCHLEHUBER	MARION	KS	115	017714	N 2003	SEVERY SOUTH	ELK	KS	049	007662	O 1984
SCHLESSIGER	ELLSWORTH	KS	053	637872	ON 1965	SEWARD	BUTLER	KS	015	645847	O 1926
SCHMAHL	RAWLINS	KS	153	637934	O 1961	SEWARD (NEW)	BUTLER	KS	015	645940	O 1968
SCHMALIAN	STAFFORD	KS	185	637965	O 1966	SEXSON	WALLACE	KS	199	646095	ON 1956
SCHMEIDLER	ELLIS	KS	051	637996	O 1944	SEYB	HARPER	KS	077	646126	O 1966
SCHMEIDLER NW	ELLIS	KS	051	638058	O 1953	SEYDELL	SUMNER	KS	191	646157	O 1958
SCHMEIDLER SE	ELLIS	KS	051	638089	O 1955	SHADE	RUSH	KS	165	646514	O 1972
SCHMEIDLER SOUTH	ELLIS	KS	051	638120	O 1969	SHADE NE	RUSH	KS	165	009930	O 1986
SCHMIDT	COFFEY	KS	031	638182	O 1976	SHADY	PAWNEE	KS	145	646545	ON 1945
SCHMIDT NORTH	COFFEY	KS	031	003121	O 1983	SHADY NORTH	PAWNEE	KS	145	646669	ON 1955
SCHMIED	GRAHAM	KS	065	638213	O 1952	SHADY SW	PAWNEE	KS	145	646762	ON 1953
SCHMIED NE	GRAHAM	KS	065	638244	O 1954	SHAEFFER	STAFFORD	KS	185	646793	O 1941
SCHMIED NW	GRAHAM	KS	065	638306	ON 1957	SHAEFFER NE	BARTON	KS	009	646824	O 1954
SCHMIED SOUTH	GRAHAM	KS	065	002246	O 1952	SHAEFFER-ROTHGARN	BARTON	KS	009	646855	O 1941
SCHMIEG	LANE	KS	101	638320	O 1973	SHAEFFER-ROTHGARN	STAFFORD	KS	185	646855	O 1941
SCHMITT	RUSSELL	KS	167	638337	O 1969	SHAF	BARTON	KS	009	646870	O 1970
SCHNEBL	GRAHAM	KS	065	638430	O 1952	SHAFER	STEVENS	KS	189	016602	ON 2000
SCHNEBL WEST	GRAHAM	KS	065	002247	O 1980	SHALLOW WATER	SCOTT	KS	171	647320	O 1934
SCHNEIDER	BARTON	KS	009	638461	O 1971	SHALLOW WATER NE	SCOTT	KS	171	647351	O 1960
SCHNEIDER	RUSSELL	KS	167	638461	O 1938	SHALLOW WATER WEST	SCOTT	KS	171	001290	O 1977
SCHNELLER	TREGO	KS	195	006397	O 1982	SHALZ	THOMAS	KS	193	006709	O 1982
SCHOENCHEN	ELLIS	KS	051	638616	O 1936	SHAMBAUGH	ELK	KS	049	647382	O 1933
SCHOENCHEN (OLD)	ELLIS	KS	051	006871	O 1936	SHAMROCK	SEWARD	KS	175	647475	ON 1985
SCHOENCHEN TOWNSITE	ELLIS	KS	051	638647	O 1955	SHAMROCK NE	SEWARD	KS	175	015451	ON 1996
SCHOENCHEN WEST	ELLIS	KS	051	638678	O 1956	SHAMROCK NORTH	SEWARD	KS	175	015440	O 1996
SCHOENTHALER	ELLIS	KS	051	638709	O 1964	SHANK	MARION	KS	115	647630	O 1952
SCHOENTHALER SW	ELLIS	KS	051	012277	O 1988	SHANK SOUTH	MARION	KS	115	647661	O 1959
SCHOEPFLIN	RICE	KS	159	638740	O 1962	SHANLINE	GOVE	KS	063	647746	O 2003

KANSAS

Field Name	County Name	State Sub	Co Code	Field Code	Field Disc Type	Year	Field Name	County Name	State Sub	Co Code	Field Code	Field Disc Type	Year
SHANLINE	LANE	KS	101	647746	O	1976	SILVER CITY	WOODSON	KS	207	656062	O	1946
SHANLINE EAST	LANE	KS	101	001292	O	1977	SILVER CREEK	COWLEY	KS	035	656186	O	1953
SHANLINE NE	GOVE	KS	063	015419	O	1995	SILVER CREEK (NEW)	COWLEY	KS	035	656197	O	1973
SHANLINE NW	GOVE	KS	063	010857	O	1986	SILVERDALE	COWLEY	KS	035	656589	O	1944
SHANLINE WEST	LANE	KS	101	010626	O	1986	SILVERMAN	SEWARD	KS	175	656620	ON	1967
SHANNON	COWLEY	KS	035	647754	O	1959	SILVERMAN NORTH	SEWARD	KS	175	015476	ON	1996
SHANNON NORTH	COWLEY	KS	035	647785	O	1960	SILVERMAN NW	SEWARD	KS	175	014130	N	1992
SHANNON NORTH (NEW)	COWLEY	KS	035	002255	O	1978	SILVERS	ROOKS	KS	163	656651	O	1947
SHARON	BARBER	KS	007	647971	ON	1955	SIMMONS	STEVENS	KS	189	656899	N	1988
SHARON	HARPER	KS	077	647971	ON	1955	SIMONS	ROOKS	KS	163	657054	O	1960
SHARON NE	HARPER	KS	077	648064	ON	1957	SIMOSH	ROOKS	KS	163	018460	O	2005
SHARON NORTH	HARPER	KS	077	648080	O	1980	SIMS-MASSONI GAS AREA	CHASE	KS	017	000302	N	1998
SHARON NW	BARBER	KS	007	648095	ON	1956	SIMS-MASSONI GAS AREA	SEWARD	KS	175	000302	N	1998
SHARON SPRINGS	WALLACE	KS	199	648172	O	1977	SINGLEY	MEADE	KS	119	657581	ON	1955
SHARP	GOVE	KS	063	648234	O	1985	SINGLEY EAST	MEADE	KS	119	007335	N	1983
SHARP NW	GOVE	KS	063	013980	O	1991	SINGLEY SOUTH	MEADE	KS	119	007336	O	1956
SHARPE CREEK	MCPHERSON	KS	113	648293	O	1973	SITKA	CLARK	KS	025	658170	ON	1959
SHAW	DECATUR	KS	039	648653	O	1967	SITKA NE	CLARK	KS	025	658201	N	1961
SHAW	TREGO	KS	195	648653	O	1970	SITKA NW	CLARK	KS	025	006715	OA	1984
SHAW CREEK	TREGO	KS	195	648663	O	1960	SITTLINGTON	COWLEY	KS	035	001304	O	1977
SHAW CREEK EAST	TREGO	KS	195	002256	O	1980	SITTER	BARBER	KS	007	001305	O	1980
SHAW CREEK SE	TREGO	KS	195	002257	O	1979	SITTNER	STAFFORD	KS	185	658232	O	1937
SHAW CREEK SOUTH	TREGO	KS	195	002258	O	1980	SITTNER SOUTH	STAFFORD	KS	185	658263	O	1939
SHAW CREEK WEST	TREGO	KS	195	004512	O	1981	SIVERSON	GREELEY	KS	071	016426	N	1998
SHAW FARMS	BARBER	KS	007	007663	ON	1982	SIX CORNERS	LEAVENWORTH	KS	103	658418	N	1922
SHAY	LANE	KS	101	004515	O	1983	SKAER	BUTLER	KS	015	658860	O	1961
SHAY EAST	LANE	KS	101	007332	O	1983	SKI	STEVENS	KS	189	659418	ON	1961
SHAY NE	LANE	KS	101	007664	O	1984	SKI NE	STEVENS	KS	189	017256	N	2002
SHAY NORTH	LANE	KS	101	013417	O	1990	SKI SE	STEVENS	KS	189	002266	ON	1979
SHAY NW	LANE	KS	101	007665	O	1983	SKI SOUTH	STEVENS	KS	189	017044	O	2001
SHAY SE	LANE	KS	101	004514	O	1983	SKI SW	STEVENS	KS	189	011009	ON	1987
SHAY SOUTH	LANE	KS	101	004799	O	1983	SKILES	PRATT	KS	151	659573	O	1988
SHAY WEST	LANE	KS	101	006873	O	1984	SKINNER	BARBER	KS	007	659666	ON	1944
SHELL ROCK CROSSING	GREENWOOD	KS	073	650187	O	1973	SKINNER EAST	BARBER	KS	007	001306	O	1977
SHELTON	RICE	KS	159	650358	O	1966	SKINNER NE	BARBER	KS	007	659759	O	1968
SHENEMAN	COWLEY	KS	035	650420	O	1963	SKINNER NORTH	BARBER	KS	007	659790	O	1944
SHENK	BARTON	KS	009	650451	O	1969	SKINNER SOUTH	BARBER	KS	007	659821	O	1944
SHEP	KINGMAN	KS	095	650482	O	1995	SKINNER SW	BARBER	KS	007	004519	O	1953
SHEPHERD	STAFFORD	KS	185	650575	O	1950	SKINNER WEST	BARBER	KS	007	017104	O	2002
SHEPHERD NORTH	STAFFORD	KS	185	650606	ON	1954	SKULL VALLEY	TREGO	KS	195	016843	O	2001
SHEPHERD NW	STAFFORD	KS	185	650637	O	1956	SKY	SHERIDAN	KS	179	009941	O	1986
SHEPHERD SOUTH	STAFFORD	KS	185	650668	ON	1953	SKY SOUTH	SHERIDAN	KS	179	013420	O	1990
SHERFICK	TREGO	KS	195	004801	O	1982	SLADE	STAFFORD	KS	185	660038	O	1953
SHERFICK NW	TREGO	KS	195	011260	O	1985	SLADE SOUTH	PRATT	KS	151	660069	O	1962
SHERFICK SOUTH	TREGO	KS	195	007503	O	1984	SLADE SOUTH	STAFFORD	KS	185	660069	O	1962
SHERIFF	NESS	KS	135	651102	O	1974	SLAMMER	LEAVENWORTH	KS	103	008957	ON	1985
SHERMAN CITY	CHEROKEE	KS	021	018440	O	2005	SLAMMER NE	LEAVENWORTH	KS	103	009942	N	1985
SHIELDS	LANE	KS	101	002970	O	1979	SLATE	ROOKS	KS	163	660193	O	1951
SHIELDS NE	LANE	KS	101	008319	O	1984	SLATE CREEK	SUMNER	KS	191	660224	O	1952
SHIELDS NW	LANE	KS	101	016803	O	2000	SLATE CREEK EAST	SUMNER	KS	191	004272	O	1983
SHIELDS SOUTH	LANE	KS	101	008997	O	1985	SLATE CREEK NORTH	SUMNER	KS	191	660233	O	1973
SHIELDS TOWNSITE	LANE	KS	101	017920	O	2005	SLATE CREEK SE	SUMNER	KS	191	009943	O	1986
SHILEY	PAWNEE	KS	145	652063	ON	1954	SLATE NW	ROOKS	KS	163	004129	O	1982
SHILEY EAST	PAWNEE	KS	145	652094	ON	1954	SLATE SOUTH	ROOKS	KS	163	004520	O	1983
SHILEY NE	PAWNEE	KS	145	006710	O	1984	SLATE SW	ROOKS	KS	163	003125	O	1982
SHILEY NORTH	RUSH	KS	165	652125	O	1961	SLATE WEST	ROOKS	KS	163	001307	O	1979
SHILEY NW	PAWNEE	KS	145	015849	O	1996	SLEEPER	STAFFORD	KS	185	660627	ON	1951
SHILEY SW	PAWNEE	KS	145	008320	O	1984	SLEEPER NW	STAFFORD	KS	185	013421	O	1990
SHILOH	GRAHAM	KS	065	652156	O	1951	SLEEPER SOUTH	STAFFORD	KS	185	660658	ON	1962
SHILOH SOUTH	GRAHAM	KS	065	652249	O	1963	SLICK-CARSON	COWLEY	KS	035	660875	O	1924
SHIMER	COMANCHE	KS	033	652342	ON	1961	SLICK-CARSON	SUMNER	KS	191	660875	O	1924
SHIMER EAST	COMANCHE	KS	033	016841	N	2001	SLINKER	PHILLIPS	KS	147	661340	O	1951
SHIMER NORTH	COMANCHE	KS	033	016803	N	2001	SMALLEY	HARPER	KS	077	661960	O	1985
SHIMER NW	COMANCHE	KS	033	008623	O	1980	SMALLWOOD	STAFFORD	KS	185	661991	O	1951
SHIMER SOUTH	COMANCHE	KS	033	652355	O	1973	SMITH	COWLEY	KS	035	662146	O	1924
SHIMER TOWNSHIP	COMANCHE	KS	033	001297	O	1961	SMITH-DENNING	GRAHAM	KS	065	662239	O	1950
SHIMER WEST	COMANCHE	KS	033	014056	N	1991	SMITH-DENNING WEST	GRAHAM	KS	065	662270	O	1951
SHINKLE	GREENWOOD	KS	073	003191	O	1980	SMITH-JOBE	GREENWOOD	KS	073	662301	O	1938
SHINKLE SOUTH	GREENWOOD	KS	073	006711	O	1984	SMOCK-SLUSS	BUTLER	KS	015	663076	O	1917
SHINKLE SW	GREENWOOD	KS	073	008624	O	1984	SMOKE HILL	TREGO	KS	195	005357	O	1983
SHINN	BUTLER	KS	015	652435	O	1946	SMOKE HILL NE	TREGO	KS	195	007667	O	1984
SHINN NE	BUTLER	KS	015	652466	O	1956	SMOKE HILL NORTH	TREGO	KS	195	011857	O	1985
SHIRLEY	DECATUR	KS	039	652900	O	1998	SMOKEY VALLEY	LOGAN	KS	109	663215	O	1978
SHIRLEY SW	DECATUR	KS	039	016631	O	2000	SMOKEY VALLEY NORTH	LOGAN	KS	109	009487	O	1985
SHOCK	HARPER	KS	077	004518	O	1995	SMOKY BLUFF	TREGO	KS	195	017912	O	2004
SHOO-FLY	BARTON	KS	009	653613	O	1951	SMOKY HILL	RUSSELL	KS	167	663200	O	1938
SHORE	STANTON	KS	187	653644	ON	1959	SMOLAN	SALINE	KS	169	663231	O	1950
SHORE AIRPORT	STANTON	KS	187	016383	ON	1998	SMOOTS CREEK	KINGMAN	KS	095	663262	O	1959
SHORT	BARBER	KS	007	653737	O	1980	SMOOTS CREEK	RENO	KS	155	663262	O	1959
SHRAUNER	MORTON	KS	129	654140	O	1960	SMYERS NORTH	RICE	KS	159	663448	O	1957
SHRIVER	PRATT	KS	151	654264	ON	1944	SMYRES	RICE	KS	159	663479	O	1942
SHRIVER NW	PRATT	KS	151	004128	O	1983	SNAKE CREEK	CLARK	KS	025	663479	ON	1952
SHRIWISE	HODGEMAN	KS	083	654279	O	1974	SNAKE CREEK EAST	CLARK	KS	025	663510	O	1956
SHUCK	SEWARD	KS	175	654388	ONA	1955	SNAKE CREEK NE	CLARK	KS	025	663541	ON	1957
SHUCK	STEVENS	KS	189	654388	ONA	1955	SNAKE CREEK SW	CLARK	KS	025	663603	O	1959
SHUCK NORTH	SEWARD	KS	175	654419	ONA	1971	SNAKE CREEK WEST	CLARK	KS	025	663634	ON	1964
SHUCK NW	STEVENS	KS	189	002260	ON	1978	SNIDER	STAFFORD	KS	185	663882	ONA	1936
SHUCK WEST	STEVENS	KS	189	012281	O	1988	SNIDER NE	STAFFORD	KS	185	015861	O	1997
SHUEY	RUSH	KS	165	006712	O	1934	SNIDER NW	STAFFORD	KS	185	014597	O	1962
SHUEY NORTH	RUSH	KS	165	006714	O	1984	SNIDER SE	STAFFORD	KS	185	663913	OA	1966
SHUFF	RENO	KS	155	654450	ON	1966	SNIDER SOUTH	STAFFORD	KS	185	663944	O	1938
SHUFF EAST	RENO	KS	155	014595	O	1993	SNOW WHITE	BARTON	KS	009	664026	O	1976
SHUFF SW	RENO	KS	155	001302	O	1978	SNOW WHITE NORTH	BARTON	KS	009	001312	O	1977
SHULER	RICE	KS	159	654543	O	1964	SNOWBERGER	PAWNEE	KS	145	664037	ON	1957
SHULTZ	SALINE	KS	169	654574	O	1965	SNOWDEN-MCSWEENEY	BUTLER	KS	015	664099	O	1930
SHUMWAY	RICE	KS	159	654605	O	1965	SOCIAL PLAINS	PRATT	KS	151	664347	O	1967
SHUMWAY WEST	RICE	KS	159	654636	O	1965	SODA-POPP	SHERIDAN	KS	179	011589	O	1987
SHUTTS	ELLIS	KS	051	009056	O	1928	SODEN	STAFFORD	KS	185	664471	ON	1964
SICKLES	COWLEY	KS	035	655070	O	1966	SODEN EAST	STAFFORD	KS	185	664479	ONA	1973
SIDEBOTTOM	NESS	KS	135	009057	O	1985	SODEN NE	STAFFORD	KS	185	002274	O	1977
SIDNEY	GREELEY	KS	071	655101	O	1990	SODEN NORTH	STAFFORD	KS	185	009059	O	1985
SIDNEY SOUTH	GREELEY	KS	071	655194	O	1992	SOLBURN	ELLIS	KS	051	664719	O	1964
SIEKER	BARTON	KS	009	655287	O	1960	SOLBURN SE	ELLIS	KS	051	002275	O	1978
SIEKER	STAFFORD	KS	185	655287	O	1960	SOLBURN WEST	ELLIS	KS	051	003938	O	1981
SIGLE	OSBORNE	KS	141	013071	O	1989	SOLDIER	JACKSON	KS	085	664750	O	1964
SIGLE NORTH	OSBORNE	KS	141	014859	O	1994	SOLDIER CREEK	KIOWA	KS	097	664781	O	

Field Name	County Name	State Sub	Co Code	Field Code	Field Disc Type	Year	Field Name	County Name	State Sub	Co Code	Field Code	Field Disc Type	Year
SOLOMON NE	ELLIS	KS	051	665153	O	1982	STARK	PRATT	KS	151	676949	ON	1941
SOLOMON NE (OLD)	ELLIS	KS	051	007504	O	1947	STARK EAST	PRATT	KS	151	003941	ON	1982
SOLOMON SE	ELLIS	KS	051	665184	O	1957	STARK NE	PRATT	KS	151	676980	ON	1967
SOLOMON SOUTH	ELLIS	KS	051	665215	O	1957	STARR	ELK	KS	049	677104	O	1937
SONDEREGGER	FINNEY	KS	055	665649	O	1953	START	NESS	KS	135	677383	O	1966
SORGHUM HOLLOW	MONTGOMERY	KS	125	666269	ON	1952	START	RUSH	KS	165	677383	O	1966
SOUTH BEND	BARTON	KS	009	666548	O	1954	START NW	NESS	KS	135	677414	O	1967
SOUTH FORK	PRATT	KS	151	666672	O	2005	STATE	COWLEY	KS	035	677507	ON	1926
SOUTH HAVEN	SUMNER	KS	191	666703	O	1954	STATE LAKE	LEAVENWORTH	KS	103	010196	O	1981
SOUTH OF RIVER	ELLIS	KS	051	017443	O	2003	STATE LINE	SUMNER	KS	191	677538	ON	1928
SOUTH SIDE	KEARNY	KS	093	667137	O	1956	STATE NW	COWLEY	KS	035	677600	N	1969
SPADE	KINGMAN	KS	095	667354	O	1955	STAYTON	COWLEY	KS	035	677879	ON	1949
SPANGENBERG	STAFFORD	KS	185	667447	O	1943	STAYTON SOUTH	COWLEY	KS	035	677910	O	1953
SPANGENBERG SOUTH	STAFFORD	KS	185	667478	O	1962	STEAD	PRATT	KS	151	678034	O	1964
SPARE	STAFFORD	KS	185	002278	ON	1977	STEAD SOUTH	PRATT	KS	151	008635	ON	1984
SPARKS	MORTON	KS	129	667726	ON	1954	STECKLEIN	ELLIS	KS	051	678375	O	1968
SPARKS	STANTON	KS	187	667726	ON	1954	STEEFEN NW	NESS	KS	135	678747	O	1967
SPARKS EAST	STANTON	KS	187	667757	ON	1957	STEEL	FORD	KS	057	003942	ON	1984
SPARKS NE	STANTON	KS	187	667819	ON	1983	STEELE	WOODSON	KS	207	678809	O	1952
SPARKS SE	MORTON	KS	129	667881	O	1966	STEEPLES	ROOKS	KS	163	678902	O	1971
SPARKS SW	MORTON	KS	129	667943	ON	1966	STEFFEN	HODGEMAN	KS	083	678933	O	1963
SPARKS WEST	STANTON	KS	187	667974	N	1958	STEFFEN	NESS	KS	135	678933	O	1963
SPARR	SUMNER	KS	191	668005	O	1961	STEFFEN	PAWNEE	KS	145	678933	O	1963
SPAULDING	TREGO	KS	195	668253	O	1953	STEFFEN EAST	PAWNEE	KS	145	015051	O	1994
SPAULDING SOUTH	ELLIS	KS	051	668346	O	1954	STEFFEN NW	NESS	KS	135	678964	O	1967
SPAULDING SOUTH	TREGO	KS	195	668346	O	1954	STEFFEN NW	PAWNEE	KS	145	678964	O	1967
SPEARVILLE	FORD	KS	057	000111	ON	1980	STEFFEN SE	PAWNEE	KS	145	004807	O	1981
SPEIR	MARION	KS	115	668966	O	1968	STEFFEN SOUTH	PAWNEE	KS	145	678995	ON	1963
SPENCER	GREENWOOD	KS	073	669028	O	1959	STEFFEN SW	HODGEMAN	KS	083	001326	O	1978
SPERLING	HARVEY	KS	079	669183	ON	1935	STEFFEN WEST	NESS	KS	135	679026	O	1965
SPERLING SOUTH	HARVEY	KS	079	669214	ON	1957	STEGMAN	RUSH	KS	165	679088	O	1952
SPIESS	NORTON	KS	137	669369	O	1958	STEGMAN NE	RUSH	KS	165	008636	O	1984
SPIVEY	HARPER	KS	077	669896	O	1951	STEIMEL	CRAWFORD	KS	037	679150	O	1952
SPIVEY	KINGMAN	KS	095	669896	O	1951	STEIN	NESS	KS	135	679165	O	1977
SPIVEY NW	KINGMAN	KS	095	669989	O	1954	STEINERT	RUSSELL	KS	167	679181	O	1954
SPIVEY SE	HARPER	KS	077	670020	O	1955	STEINHOFF	BUTLER	KS	015	679212	ON	1920
SPIVEY SE	KINGMAN	KS	095	670020	O	1955	STEINHOFF EAST	BUTLER	KS	015	679243	O	1959
SPIVEY WEST	KINGMAN	KS	095	670051	O	1955	STEINHOFF NW	BUTLER	KS	015	001327	O	1977
SPIVEY-GRABS	HARPER	KS	077	669927	ON	1949	STEINLE	RUSSELL	KS	167	004808	O	1982
SPIVEY-GRABS	KINGMAN	KS	095	669927	ON	1949	STEINLE NW	RUSSELL	KS	167	009949	O	1986
SPIVEY-GRABS EAST	HARPER	KS	077	002283	ON	1978	STELLA	ELLIS	KS	051	679336	O	1985
SPIVEY-GRABS-BASIL	BARBER	KS	007	669958	ON	2002	STELZER	PRATT	KS	151	014485	O	1993
SPIVEY-GRABS-BASIL	HARPER	KS	077	669958	ONA	1949	STEMORSTA	STEVENS	KS	189	017021	N	2002
SPIVEY-GRABS-BASIL	KINGMAN	KS	095	669958	ONA	1949	STENZEL	MARION	KS	115	679553	ON	1961
SPLITTER	GOVE	KS	063	670237	O	1971	STEPHENS	ELK	KS	049	679615	N	1937
SPLITTER	TREGO	KS	195	670237	O	1971	STEPHENS	PAWNEE	KS	145	679615	O	1964
SPLITTER EAST	TREGO	KS	195	009944	O	1986	STEPHENSON	WOODSON	KS	207	679770	ON	1926
SPLITTER SE	TREGO	KS	195	009945	O	1985	STEPHENSON EAST	WOODSON	KS	207	002431	O	1980
SPLITTER SW	TREGO	KS	195	670245	O	1976	STERLING	RENO	KS	155	679832	ON	1937
SPLITTER WEST	GOVE	KS	063	007670	O	1984	STERLING	RICE	KS	159	679832	ON	1937
SPLITTER WEST	TREGO	KS	195	007670	O	1984	STERLING SW	NESS	KS	135	680018	O	1961
SPRING	GREENWOOD	KS	073	670795	ON	1983	STEUWE	WABAUNSEE	KS	197	002433	O	1978
SPRING BROOK	ELLIS	KS	051	670857	O	1966	STEVE	STAFFORD	KS	185	680111	O	1961
SPRING CREEK	TREGO	KS	195	670919	O	1951	STEVENS	MEADE	KS	119	680142	ONA	1952
SPRING CREEK EAST	ELLIS	KS	051	670950	O	2002	STEVENS SOUTH	MEADE	KS	119	005370	O	1983
SPRING HILL	ELLIS	KS	051	671136	O	1961	STEVENS WEST	MEADE	KS	119	005371	N	1957
SPRING HILL SCHOOL DIST	ELLIS	KS	051	009372	O	1961	STEWART	FINNEY	KS	055	680421	O	1952
SPRING VALLEY	HARPER	KS	077	671260	O	1971	STEWART N	FINNEY	KS	055	014600	O	1993
SPRING VALLEY	MCPHERSON	KS	113	671260	O	1965	STEWART SOUTH	FINNEY	KS	055	680452	O	1995
SPRINGBIRD	GRAHAM	KS	065	007671	O	1984	STILES	BARTON	KS	009	680638	O	1958
SPRINGBIRD NE	GRAHAM	KS	065	013746	O	1990	STILES EAST	BARTON	KS	009	680653	O	1977
SPRINGBROOK DISTRICT	ELLIS	KS	051	671384	O	1970	STILLWELL	JOHNSON	KS	091	681041	ON	1928
SPRINGVALE	PRATT	KS	151	004189	O	1983	STILLWELL	MIAMI	KS	121	681041	ON	1928
SPRINGVALE NW	PRATT	KS	151	008630	O	1984	STILLWELL WEST	JOHNSON	KS	091	012050	N	2000
SPROUL	GRAHAM	KS	065	671961	O	1973	STINK CREEK	CLARK	KS	025	018505	N	2006
SPRUILL	NESS	KS	135	672066	O	1969	STIRRUP	MORTON	KS	129	681165	ON	1987
SRAMEK	SHERMAN	KS	181	010194	O	1981	STOCKHOLM	GREELEY	KS	071	681382	O	1979
SST	ROOKS	KS	163	017303	OA	2003	STOCKHOLM	WALLACE	KS	199	681382	N	1979
ST JOHN	STAFFORD	KS	185	673725	ON	1935	STOCKHOLM SOUTH	WALLACE	KS	199	011860	O	1987
ST JOHN CEMETERY	RAWLINS	KS	153	009489	O	1985	STOCKHOLM SW	GREELEY	KS	071	681475	ON	1979
ST JOHN CEMETERY SE	RAWLINS	KS	153	015162	O	1995	STOCKHOLM SW	WALLACE	KS	199	681475	O	1979
ST JOHN EAST	STAFFORD	KS	185	673756	O	1959	STOCKHOLM WEST	GREELEY	KS	071	681506	O	1979
ST JOHN NORTH	STAFFORD	KS	185	673787	O	1952	STOCKRANGE	ELLIS	KS	051	681537	O	1957
ST JOHN NORTH (NEW)	STAFFORD	KS	185	007505	O	1981	STOCKTON	ROOKS	KS	163	681568	O	1936
ST JOHN NW	STAFFORD	KS	185	673818	ON	1952	STOHRVILLE	HARPER	KS	077	681630	ON	1957
ST JOHN TOWNSITE	STAFFORD	KS	185	673849	O	1944	STOHRVILLE NE	HARPER	KS	077	014134	N	1992
ST LAWRENCE	HODGEMAN	KS	083	008326	O	1985	STOHRVILLE NW	HARPER	KS	077	004131	N	1982
ST PAUL-WALNUT	CRAWFORD	KS	037	674624	ON	1926	STOHRVILLE WEST	HARPER	KS	077	004529	N	1976
ST PAUL-WALNUT	NEOSHO	KS	133	674624	ON	1926	STOLTENBERG	BARTON	KS	009	681785	ON	1931
ST PAUL-WALNUT SOUTH	LABETTE	KS	099	001320	O	1977	STOLTENBERG	ELLSWORTH	KS	053	681785	ON	1931
ST PAUL-WALNUT SW	LABETTE	KS	099	017885	N	2004	STONEMAN	PHILLIPS	KS	147	682281	O	1965
ST PETER	BARTON	KS	009	674686	O	1944	STONEMAN NORTH	PHILLIPS	KS	147	682312	O	1966
ST PETER EAST	BARTON	KS	009	674717	O	1956	STONEMAN SE	PHILLIPS	KS	147	001331	O	1978
ST PETER NW	BARTON	KS	009	674748	O	1957	STONEMAN SOUTH	PHILLIPS	KS	147	682343	O	1965
STAAB	ELLIS	KS	051	675027	O	1964	STONY POINT	PHILLIPS	KS	147	682622	O	1959
STAAB NE	ELLIS	KS	051	006717	O	1984	STOOPS	PRATT	KS	151	682808	O	1946
STAATZ	RICE	KS	159	675058	O	1953	STOOPS NORTH	PRATT	KS	151	013750	O	1991
STADELMAN	ELLIS	KS	051	675244	O	1957	STOOPS SW	PRATT	KS	151	682839	O	1947
STADELMAN SE	ELLIS	KS	051	004275	O	1982	STORMONT	LANE	KS	101	016708	O	2001
STAFF-COPELAND	STAFFORD	KS	185	384881	O	1948	STOS	BARTON	KS	009	683036	O	1972
STAFFORD	STAFFORD	KS	185	675275	O	1940	STOUT	MORTON	KS	129	004530	N	1984
STAIRETT	HODGEMAN	KS	083	675585	O	1962	STOUT NW	MORTON	KS	129	000304	N	1998
STAIRETT EAST	HODGEMAN	KS	083	008633	O	1984	STRAHM	NEMAHA	KS	131	683335	ON	1948
STAIRETT NORTH	HODGEMAN	KS	083	014171	O	1992	STRAHM EAST	NEMAHA	KS	131	683366	O	1953
STALEY	FINNEY	KS	055	675616	ON	1980	STRAHM SOUTH	NEMAHA	KS	131	009063	O	1985
STALEY WEST	FINNEY	KS	055	017045	O	2001	STRANATHAN	BARBER	KS	007	683583	ON	1970
STAMPER	ROOKS	KS	163	675864	O	1950	STRATFORD	LOGAN	KS	109	683707	O	2004
STAN	LANE	KS	101	008959	O	1985	STRATMAN	ELLSWORTH	KS	053	006451	O	1931
STAN NORTH	LANE	KS	101	013748	O	1990	STRATTON	TREGO	KS	195	683831	O	1983
STAN NW	LANE	KS	101	017715	O	2003	STRECKER	RUSSELL	KS	167	684234	O	1943
STAN WEST	LANE	KS	101	012430	O	1988	STREMEL	RUSH	KS	165	684327	O	1966
STANDISH	NESS	KS	135	676205	O	1972	STREMEL EAST	RUSH	KS	165	014603	O	1993
STANGE	WOODSON	KS	207	676360	N	1938	STREMEL NW	RUSH	KS	165	001337	O	1980
STANHOPE	GREENWOOD	KS	073	676391	O	1949	STRICK	RUSSELL	KS	167	684389	O	1963
STANLEY	JOHNSON	KS	091	676422	N	1970	STRIKER BRANCH	DONIPHAN	KS	043	017091	N	2002
STANNARD	BARBER	KS	007	001322	O	197							

KANSAS

Field Name	County Name	State Sub	Co Code	Field Code	Field Disc Type	Year	Field Name	County Name	State Sub	Co Code	Field Code	Field Disc Type	Year
STRUSS	GRAHAM	KS	065	002442	O	1977	TAY	CLARK	KS	025	698477	O	1976
STRUSS	TREGO	KS	195	002442	O	1977	TAY EAST	CLARK	KS	025	698480	O	1976
STRUSS NE	GRAHAM	KS	065	002443	O	1977	TAY SOUTH	CLARK	KS	025	006875	N	1984
STRUSS WEST	TREGO	KS	195	008998	O	1985	TAYLOR	STAFFORD	KS	185	698488	O	1951
STUCKEY	HARVEY	KS	079	685722	O	1942	TAYLOR NE	STAFFORD	KS	185	698798	O	1956
STUDER	THOMAS	KS	193	002444	O	1980	TAYLOR NW	STAFFORD	KS	185	698829	O	1968
STUDLEY	SHERIDAN	KS	179	685753	O	1943	TAYLOR WEST	STAFFORD	KS	185	698891	O	1959
STUDLEY NORTH	SHERIDAN	KS	179	005375	O	1983	TAYLORVILLE	STAFFORD	KS	185	698953	O	1953
STUDLEY SE	SHERIDAN	KS	179	685784	O	1955	TEALL	GRAHAM	KS	065	699341	O	1949
STUDLEY SOUTH	SHERIDAN	KS	179	685815	O	1959	TEETER	CHASE	KS	017	700147	O	1920
STUDLEY SW	SHERIDAN	KS	179	685846	O	1945	TEETER	GREENWOOD	KS	073	700147	O	1920
STUHLSATZ	SUMNER	KS	191	002445	ON	1978	TEETER-SCOTT	CHASE	KS	017	700155	O	1920
STUKENBROKER	SEWARD	KS	175	685877	O	1968	TEETER-SCOTT	GREENWOOD	KS	073	700155	ON	1920
STUMPH	BARBER	KS	007	685939	ON	1952	TEICHGRAEBER	GREENWOOD	KS	073	700209	O	1927
STUMPS	ELLSWORTH	KS	053	006454		1931	TELER	GOVE	KS	063	008966	O	1985
STURGEON	EDWARDS	KS	047	686001	O	1954	TELER TOWNSITE	GOVE	KS	063	011874	O	1987
STUTTART	PHILLIPS	KS	147	686218	O	1950	TELER TOWNSITE WEST	GOVE	KS	063	013309	O	1989
STUTTART SOUTH	PHILLIPS	KS	147	686249	O	1951	TEMLING	BARTON	KS	009	701015	O	1955
STUTZ	NESS	KS	135	686280	O	1963	TERRY	FINNEY	KS	055	702193	O	1991
STUTZ EAST	NESS	KS	135	686288	O	1972	TERWILLIGER	LANE	KS	101	702360	O	1972
STUTZ NE	NESS	KS	135	686293	O	1976	TERWILLIGER EAST	LANE	KS	101	702364	O	1976
STUTZ NORTH	NESS	KS	135	001338	O	1980	TERWILLIGER NORTH	LANE	KS	101	009065	O	1985
SUBERA	SUMNER	KS	191	686342	O	1957	TERWILLIGER NW	LANE	KS	101	702370	O	1977
SUBERA NORTH	SUMNER	KS	191	016427	ON	1998	TERWILLIGER SE	LANE	KS	101	001356	O	1978
SUBERA SW	SUMNER	KS	191	002450	O	1980	TERWILLIGER SOUTH	LANE	KS	101	004540	O	1983
SUBLETTE	HASKELL	KS	081	007506	O	1984	TERWILLIGER SW	LANE	KS	101	006316	O	1984
SUGARLOAF	ELLIS	KS	051	686993	O	1941	TERWILLIGER WEST	LANE	KS	101	009955	O	1981
SUGARLOAF SE	ELLIS	KS	051	687055	O	1941	TEUBNER	ELLSWORTH	KS	053	006876	O	1931
SUITER	STAFFORD	KS	185	687179	ONA	1962	THACH	KIOWA	KS	097	703666	ON	1965
SUKOVATY	SUMNER	KS	191	002452	O	1977	THACKER	RUSSELL	KS	167	013083	O	1989
SULLIVAN	HARPER	KS	077	687272	ON	1961	THAYER	NEOSHO	KS	133	703945	ON	1949
SULLIVAN	RUSSELL	KS	167	687272	O	1935	THAYER EAST	NEOSHO	KS	133	703976	O	1944
SULLIVAN EAST	HARPER	KS	077	002453	ON	1977	THAYER NE	NEOSHO	KS	133	008342	ON	1984
SULLIVAN SE	HARPER	KS	077	018452	OA	2005	THAYER SOUTH	NEOSHO	KS	133	006722	ONA	1982
SULLIVAN SOUTH	HARPER	KS	077	687417	ON	1983	THEIS	CLARK	KS	025	704069	N	1951
SUMMERS	THOMAS	KS	193	688202	O	1992	THERSA	SHERIDAN	KS	179	704131	O	1970
SUM-WICK	SEDGWICK	KS	173	004533	O	1962	THIESSEN	KINGMAN	KS	095	704348	O	1966
SUM-WICK EAST	SEDGWICK	KS	173	004531	O	1983	THIMESCH	KINGMAN	KS	095	704455	ON	1976
SUM-WICK SOUTH	SUMNER	KS	191	004532	O	1982	THIRTY-ONE	SEWARD	KS	175	704627	ON	1953
SUN CITY	BARBER	KS	007	688946	O	1941	THIRTY-ONE EAST	SEWARD	KS	175	013753	ON	1990
SUN CITY SW	BARBER	KS	007	001340	ON	1980	THIRTY-ONE NE	HASKELL	KS	081	016121	O	2000
SUNFLOWER	BARTON	KS	009	689225	O	1950	THIRTY-ONE NW	SEWARD	KS	175	014297	N	1992
SUNFLOWER PARK	COMANCHE	KS	033	017845	N	2004	THIRTY-ONE SE	SEWARD	KS	175	017444	N	2003
SUNNY SLOPE	TREGO	KS	195	689473	O	1952	THIRTY-ONE SW	SEWARD	KS	175	012074	ON	1988
SUNNY SLOPE NORTH	TREGO	KS	195	006315	O	1984	THIRTY-SIX	NORTON	KS	137	002974	O	1980
SUNNY SLOPE NW	TREGO	KS	195	689535	O	1958	THIRTY-THREE	SEWARD	KS	175	704689	N	1960
SUNNY VALLEY	BARTON	KS	009	689597	O	1949	THIRTY-TWO	SEWARD	KS	175	704720	ON	1960
SUNNY VALLEY EAST	BARTON	KS	009	689628	O	1968	THIRTY-TWO WEST	SEWARD	KS	175	014607	N	1993
SUNNY VALLEY NE	BARTON	KS	009	689659	O	1954	THISTLE GROVE	NESS	KS	135	704751	O	1968
SUNNY VALLEY SW	BARTON	KS	009	689690	O	1954	THISTLE GROVE SOUTH	NESS	KS	135	704782	O	1970
SUNNYDALE	ELLIS	KS	051	689752	O	1952	THISTLE GROVE SW	NESS	KS	135	704789	O	1972
SUNNYSIDE	BARTON	KS	009	689783	O	1953	THOMAS	ELK	KS	049	704875	O	1965
SUNNYVIEW	HARPER	KS	077	689876	O	1955	THOMAS NORTH	ELK	KS	049	015342	N	1995
SUNNYVIEW	KINGMAN	KS	095	689876	O	1955	THOME	SEDGWICK	KS	173	007679	O	1984
SUNRISE	GRAHAM	KS	065	690000	O	1977	THOMP	COMANCHE	KS	033	016131	N	2000
SUNSHINE	NESS	KS	135	690279	O	1963	THOMPSON	BUTLER	KS	015	705216	O	1929
SUNSHINE SOUTH	NESS	KS	135	690341	O	1972	THOMSEN	COFFEY	KS	031	705635	O	1972
SUSANK	BARTON	KS	009	012073	O	1936	THORN	MIAMI	KS	121	705681	O	1986
SUTCLIFF	GOVE	KS	063	691116	O	1971	THRALL-AAGARD	GREENWOOD	KS	073	706146	O	1921
SUTCLIFFE	GOVE	KS	063	691147	O	1971	THREE MILE CREEK	MORRIS	KS	127	706518	O	1950
SUTCLIFFE EAST	GOVE	KS	063	691151	O	1976	THREE MILE CREEK NORTH	MORRIS	KS	127	001359	O	1979
SUTCLIFFE SE	GOVE	KS	063	002454	O	1980	THREE MILE CREEK SOUTH	MORRIS	KS	127	706549	O	1950
SUTHERLAND	GREENWOOD	KS	073	691178	O	1964	THREE STAR	SEWARD	KS	175	706704	ON	1958
SUTTON	STAFFORD	KS	185	691364	O	1954	THUMPER	LEAVENWORTH	KS	103	010220	O	1986
SWADER	BARTON	KS	009	691527	O	1962	THURLOW	COWLEY	KS	035	707076	ON	1927
SWANK	GRAHAM	KS	065	691868	O	1958	THYFAULT	GRAHAM	KS	065	707138	O	2005
SWAYZE	CLARK	KS	025	007673	ON	1982	THYFAULT	ROOKS	KS	163	707138	O	1966
SWEDE HOLLOW	DECATUR	KS	039	018506	O	2006	THYFAULT EAST	ROOKS	KS	163	018507	O	2006
SWEENEY	PAWNEE	KS	145	692209	ON	1947	TICHENOR	WOODSON	KS	207	707262	N	1947
SWEENEY SW	PAWNEE	KS	145	692240	O	1955	TIDBALL	TREGO	KS	195	707340	O	1976
SWEENEY WEST	PAWNEE	KS	145	692271	ON	1954	TIDBALL EAST	TREGO	KS	195	002481	O	1977
SWEENEY WEST (NEW)	PAWNEE	KS	145	011869	O	1957	TIDBALL NE	TREGO	KS	195	006317	O	1984
SWEET	ROOKS	KS	163	692302	O	1950	TIDD	WOODSON	KS	207	013433	O	1990
SWEET ADELIN	SEWARD	KS	175	004276	O	1983	TILLOTSON	LANE	KS	101	708387	O	1973
SWEET NORTH	ROOKS	KS	163	012432	O	1988	TILLOTSON EAST	LANE	KS	101	004810	O	1983
SWEET SE	ROOKS	KS	163	013774	O	1991	TILLOTSON NW	LANE	KS	101	009066	O	1985
SWEET WILLIAM	ELLIS	KS	051	692488	O	1950	TILLOTSON SOUTH	LANE	KS	101	001361	O	1977
SWEET WILLIAM NW	ELLIS	KS	051	692519	O	1956	TILLOTSON WEST	LANE	KS	101	004191	O	1982
SWELL	GRAHAM	KS	065	017240	O	2002	TILTON	SHERIDAN	KS	179	708409	O	1968
SWELL	NESS	KS	135	017242	O	2002	TILTON NE	SHERIDAN	KS	179	009957	O	1986
SWELL NE	NESS	KS	135	017589	O	2003	TIMBER CREEK	RUSH	KS	165	708502	ON	1994
SWENSON	SALINE	KS	169	692798	O	1950	TIMKEN	RUSH	KS	165	708657	O	1952
SWISHER	PRATT	KS	151	693139	ON	1976	TIMKEN SW	RUSH	KS	165	013944	O	1991
SWORDFISH	RUSSELL	KS	167	007344	O	1983	TIMKEN WEST	RUSH	KS	165	010868	O	1986
SYCAMORE CREEK	MONTGOMERY	KS	125	693333	ON	1970	TISDALE GAS AREA	COWLEY	KS	035	709680	ON	1900
SYCAMORE VALLEY	MONTGOMERY	KS	125	006462	ON	1984	TITUS	EDWARDS	KS	047	709773	ON	1968
SYCAMORE VALLEY EAST	MONTGOMERY	KS	125	008963	ON	1985	TOBIAS	RICE	KS	159	710340	ON	1961
SYLVIA	RENO	KS	155	013751	O	1991	TOBIAS NW	RICE	KS	159	710371	O	1962
SYMS EAST	STAFFORD	KS	185	693922	O	1948	TOBIAS SOUTH	RICE	KS	159	710402	O	1962
SYMS SE	STAFFORD	KS	185	693984	O	1952	TODD	ROOKS	KS	163	710588	O	1969
T & L	NESS	KS	135	694415	O	1972	TODD EAST	ROOKS	KS	163	710650	O	1985
T & L WEST	NESS	KS	135	694432	O	1973	TODD NE	ROOKS	KS	163	710681	O	1984
TABING	BUTLER	KS	015	695409	O	1976	TODD NW	ROOKS	KS	163	710743	O	1985
TABING WEST	BUTLER	KS	015	007674	O	1982	TODD SE	ROOKS	KS	163	007680	O	1984
TACHA	DECATUR	KS	039	695563	O	1970	TOLLE	DECATUR	KS	039	001369	O	1980
TACKETT	LABETTE	KS	099	695574	O	1944	TOMANEK	GRAHAM	KS	065	018461	O	2005
TAJCHMAN	MARION	KS	115	696163	O	1960	TOMBSTONE GAP	NESS	KS	135	014410	O	2000
TALOGA	MORTON	KS	129	696659	ON	1955	TOMBSTONE GAP SOUTH	NESS	KS	135	017105	O	2002
TALOGA NE	MARION	KS	115	696690	ON	1957	TOMEY	LABETTE	KS	099	712479	O	1944
TALOGA NE	MORTON	KS	129	696690	ON	1957	TONEK	PAWNEE	KS	145	712789	ON	1971
TALOGA NORTH	MORTON	KS	129	696721	ON	1967	TONI-MIKE	BARBER	KS	007	712820	O	1967
TALOGA-RILEY	MORTON	KS	129	007675	ON	1984	TONI-MIKE NE	BARBER	KS	007	003948	N	1983
TAMMEN	RUSH	KS	165	006721	O	1947	TONKIN	BARTON	KS	009	713006	O	1963
TANKER	FINNEY	KS	055	017243	O	2002	TONN	RENO	KS	155	015424	O	1930
TASCO	SHERIDAN	KS	179	009126	O	1985	TONOVAY	GREENWOOD	KS	073	713037	ON	1917
TASSET	FORD	KS	057	698023	O	1964	TONOVAY WEST	GREENWOOD	KS	073	71306		

Field Name	County Name	State Sub	Co Code	Field Code	Field Type	Disc Year	Field Name	County Name	State Sub	Co Code	Field Code	Field Type	Disc Year
TOULON SOUTH	ELLIS	KS	051	714246	O	1958	UNG	DECATUR	KS	039	727425	O	1962
TOULON SW	ELLIS	KS	051	714277	O	1955	UNG SW	DECATUR	KS	039	727456	O	1968
TOVREA	CHEYENNE	KS	023	714354	O	1978	UNGER	MARION	KS	115	727487	O	1955
TOVREA	RAWLINS	KS	153	714354	O	1978	UNGER NW	MARION	KS	115	006732	N	1982
TOVREA	SHERMAN	KS	181	714354	O	1978	UNGER SW	MARION	KS	115	727518	O	1956
TOVREA NE	RAWLINS	KS	153	011928	O	2000	UNICE	NESS	KS	135	727549	O	1971
TOWANDA	BUTLER	KS	015	714401	O	1948	UNICE EAST	NESS	KS	135	727557	O	1972
TOWN HALL	GRAHAM	KS	065	017859	O	2004	UNICE NE	NESS	KS	135	727565	O	1973
TRACTOR	SCOTT	KS	171	016709	O	2001	UNICE SOUTH	NESS	KS	135	727580	O	1971
TRACY LANDING	SUMNER	KS	191	017846	N	2003	UNION	RICE	KS	159	727611	ON	1950
TRAEER	DECATUR	KS	039	715115	O	1974	UNION CENTER	STAFFORD	KS	185	727731	ON	1973
TRAEER SE	DECATUR	KS	039	001375	O	1980	UNION CENTER EAST	STAFFORD	KS	185	008354	N	1984
TRAFFAS	BARBER	KS	007	715130	ON	1955	UNION CENTER SE	STAFFORD	KS	185	004193	ON	1983
TRAFFAS EAST	BARBER	KS	007	001376	ON	1978	UNION CENTER WEST	STAFFORD	KS	185	727734	O	1976
TRAFFAS SE	BARBER	KS	007	715161	N	1969	UNION EAST	RICE	KS	159	727890	ON	1951
TRAFFAS SOUTH	BARBER	KS	007	006249	ON	1984	UNISOL	GRAHAM	KS	065	017847	O	2004
TRAGIC	FORD	KS	057	009127	O	1985	UNRUH	BARTON	KS	009	729254	ON	1945
TRAPP	BARTON	KS	009	715905	ON	1929	UNRUH EAST	BARTON	KS	009	729264	N	1968
TRAPP	RUSSELL	KS	167	715905	ON	1929	UNRUH SE	BARTON	KS	009	008651	O	1984
TRAPP EAST	BARTON	KS	009	715936	O	1949	UNRUH SOUTH	BARTON	KS	009	729285	O	1959
TRAPP EAST	RUSSELL	KS	167	715936	O	1949	U-P	TREGO	KS	195	003953	O	1981
TRAPP SOUTH	BARTON	KS	009	012079	O	1936	U-PAC	THOMAS	KS	193	725905	O	1974
TRAPP WEST	RUSSELL	KS	167	006250	O	1939	U-PAC NORTH	THOMAS	KS	193	008967	O	1985
TRARBACH	ROOKS	KS	163	716029	O	1956	U-PAC SOUTH	LOGAN	KS	109	008969	O	1985
TREES	COWLEY	KS	035	716432	O	1935	UPOLA	ELK	KS	049	729510	O	1944
TREGO CENTER	TREGO	KS	195	004545	O	1983	UPSTART	NESS	KS	135	729634	O	1966
TREGSUN	TREGO	KS	195	006877	O	1981	URBANA	NEOSHO	KS	133	729890	ON	1951
TREKELL	SUMNER	KS	191	716494	O	1959	URBANA SW	NEOSHO	KS	133	017048	N	2001
TREKELL WEST	SUMNER	KS	191	008648	O	1984	URSULA	KIOWA	KS	097	730138	ON	1961
TRELL	ELLIS	KS	051	018453	O	2005	URSULA NE	KIOWA	KS	097	730169	ON	1963
TREMBLEY	RENO	KS	155	716509	O	1978	URSULA NW	KIOWA	KS	097	004550	O	1982
TREMBLEY NORTH	RENO	KS	155	004135	O	1982	URSULA SE	KIOWA	KS	097	007997	ON	1984
TREMBLY NE	RENO	KS	155	014663	O	1993	URSULA WEST	KIOWA	KS	097	017716	OA	2003
TRENE	TREGO	KS	195	018482	O	2005	UTICA	NESS	KS	135	730394	O	1971
TRENT	NEOSHO	KS	133	716587	ON	1951	UTICA NW	NESS	KS	135	002496	O	1977
TRENT NORTH	NEOSHO	KS	133	716618	O	1991	UTOPIA	GREENWOOD	KS	073	730549	O	1918
TRENTON	EDWARDS	KS	047	716680	ON	1974	UTOPIA WEST	GREENWOOD	KS	073	009966	O	1981
TRENTON	KINGMAN	KS	095	716680	ON	1955	VAHLING	SHERIDAN	KS	179	732046	O	1966
TRENTON SOUTH	KINGMAN	KS	095	716742	O	1957	VAHLING WEST	SHERIDAN	KS	179	732077	O	1967
TRESTER	BARTON	KS	009	001379	O	1980	VAL JEAN	NESS	KS	135	013095	O	1989
TRESTER EAST	BARTON	KS	009	009962	O	1986	VAL JEAN SE	NESS	KS	135	016855	O	2001
TRIANGLE	THOMAS	KS	193	004546	O	1983	VAL VERDE	SUMNER	KS	191	732108	O	1945
TRIANGLE NORTH	THOMAS	KS	193	010869	O	1986	VALEDA	LABETTE	KS	099	732170	ON	1944
TRIANGLE NW	THOMAS	KS	193	013754	O	1990	VALHALLA	GOVE	KS	063	732356	O	1964
TRIANGLE SOUTH	THOMAS	KS	193	006985	O	1984	VALHALLA EAST	GOVE	KS	063	002497	O	1977
TRICO	ELLIS	KS	051	717362	O	1951	VALHALLA NE	GOVE	KS	063	011025	O	1987
TRICO	GRAHAM	KS	065	717362	O	1951	VALHALLA NORTH	GOVE	KS	063	732365	O	1975
TRICO	ROOKS	KS	163	717362	O	1951	VALHALLA SOUTH	GOVE	KS	063	732375	O	1978
TRICO	TREGO	KS	195	717362	O	1951	VALLEY	HODGEMAN	KS	083	732480	O	1958
TRITSCH	BARTON	KS	009	718292	O	1966	VALLEY CENTER	SEDGWICK	KS	173	732511	O	1928
TROUSDALE	EDWARDS	KS	047	718664	O	1956	VALLEY VIEW	ROOKS	KS	163	732883	O	1967
TROUSDALE NE	EDWARDS	KS	047	718695	ON	1958	VAN	GRAHAM	KS	065	733007	O	1954
TROUSDALE NORTH	EDWARDS	KS	047	718726	ON	1958	VAN DYKE	PHILLIPS	KS	147	733100	O	1959
TROUSDALE NW	EDWARDS	KS	047	002490	O	1980	VAN LIEU	STAFFORD	KS	185	733286	ON	1943
TROUSDALE SOUTH	EDWARDS	KS	047	718757	ON	1956	VAN LIEU EAST	STAFFORD	KS	185	733317	O	1960
TROUSDALE SOUTH	KIOWA	KS	097	718757	ON	1956	VAN NORTH	GRAHAM	KS	065	017952	O	2005
TROUSDALE WEST	EDWARDS	KS	047	017860	O	2004	VAN NOY	COFFEY	KS	031	006733	O	1935
TROVE	GOVE	KS	063	006730	O	1984	VAN PATTON	NORTON	KS	137	733395	O	1939
TRUAX	LANE	KS	101	719036	O	1988	VAN VLEET	DECATUR	KS	039	733596	O	1956
TUCKER	GREENWOOD	KS	073	719881	ON	1927	VAN WINKLE	STAFFORD	KS	185	733658	O	1950
TUCKER SE	GREENWOOD	KS	073	007351	N	1983	VAN WINKLE SE	STAFFORD	KS	185	733689	O	1950
TUCKER WEST	GREENWOOD	KS	073	005398	O	1983	VANCE	GRAHAM	KS	065	733751	O	1962
TULLIS	LEAVENWORTH	KS	103	010638	ON	1986	VANDEBERG	BUTLER	KS	015	006734	O	1942
TUREK	SUMNER	KS	191	016081	N	1988	VANDEVER	COWLEY	KS	035	002294	O	1979
TURKEY CREEK	BARBER	KS	007	721307	O	1943	VANHOOZER	STAFFORD	KS	185	733224	O	1964
TURKEY CREEK EAST	BARBER	KS	007	721369	ON	1957	VAP	RAWLINS	KS	153	733988	O	1973
TURKEY CREEK NORTH	BARBER	KS	007	721400	ON	1951	VAP SE	RAWLINS	KS	153	002295	O	1980
TURKEY CREEK NW	BARBER	KS	007	721431	O	1967	VAP SOUTH	RAWLINS	KS	153	008359	O	1984
TURKVILLE	ELLIS	KS	051	721834	O	1953	VAP SW	RAWLINS	KS	153	012437	O	1988
TURKVILLE UPPER	ELLIS	KS	051	721865	O	1948	VARNER	KINGMAN	KS	095	734123	ON	1964
TURKVILLE UPPER NW	ELLIS	KS	051	002492	O	1979	VARNER NE	KINGMAN	KS	095	734154	O	1967
TURKVILLE WEST	ELLIS	KS	051	721896	O	1959	VASSAR	OSAGE	KS	139	734185	O	1961
TURMORROW	MORTON	KS	129	010227	ON	1986	VAVROCH	DECATUR	KS	039	734464	O	1960
TURNER	COWLEY	KS	035	722175	O	1937	VEAL	MORRIS	KS	127	734705	ON	1955
TURNER NORTH	COWLEY	KS	035	722330	O	1949	VEEH	PHILLIPS	KS	147	735139	O	1969
TURNER WEST	COWLEY	KS	035	722392	O	1953	VERA	SUMNER	KS	191	736007	O	1978
TURON	RENO	KS	155	014611	O	1993	VERDIGRIS	GREENWOOD	KS	073	005738	O	1952
TURON NE	RENO	KS	155	014612	O	1993	VERHOEFF	GOVE	KS	063	002501	O	1977
TUTTLE	COMANCHE	KS	033	722981	ON	1957	VERHOEFF SOUTH	GOVE	KS	063	002502	O	1979
TUTTLE EAST	COMANCHE	KS	033	723012	ON	1963	VERMILLION	NESS	KS	135	736435	O	1955
TUTTLE NE	COMANCHE	KS	033	723053	N	1977	VERNON	COFFEY	KS	031	736658	ON	1938
TUTTLE SE	COMANCHE	KS	033	723065	ON	1978	VERNON	WOODSON	KS	207	736658	ON	1938
TUTTLE SOUTH	CLARK	KS	025	002288	ON	1978	VERNON NORTH	SUMNER	KS	191	736782	ON	1928
TUTTLE WEST	CLARK	KS	025	723074	ON	1957	VERNON WEST	WOODSON	KS	207	736820	O	1975
TWENTY	BARTON	KS	009	723237	O	1965	VESPER	GRAHAM	KS	065	736906	O	1956
TWENTY-ONE	NORTON	KS	137	006731	O	1982	VESPER NORTH	GRAHAM	KS	065	736937	O	1959
TWIN MOUND	ROOKS	KS	163	723733	O	1965	VESTAL	COWLEY	KS	035	737061	ON	1927
TWIN MOUNDS	MCPHERSON	KS	113	723764	O	1948	VETTER	CHASE	KS	017	002296	N	1978
TWO-EIGHTY ONE	BARTON	KS	009	723888	O	1963	VETTER	MARION	KS	115	002296	N	1978
TWO-EIGHTY ONE SE	BARTON	KS	009	723919	O	1963	VICTOR	COMANCHE	KS	033	737798	N	1993
TWO-GARYS	KIOWA	KS	097	016854	N	2001	VICTORIA	ELLIS	KS	051	737953	O	1937
TYRO	MONTGOMERY	KS	125	724826	ONA	1904	VICTORIA NORTH	ELLIS	KS	051	738015	O	1952
U S 183	ROOKS	KS	163	005728	O	1982	VICTORIA SOUTH	ELLIS	KS	051	738046	O	1961
U S 183 WEST	ROOKS	KS	163	003135	O	1983	VICTORIA WEST	ELLIS	KS	051	006255	O	1984
U S 24	ROOKS	KS	163	725951	O	1964	VICTORY	HASKELL	KS	081	738077	ON	1960
U S 50	GRAY	KS	069	013438	O	1990	VICTORY	SEWARD	KS	175	738077	ON	1960
U S 54	FORD	KS	057	006251	O	1982	VICTORY EAST	HASKELL	KS	081	738108	O	1989
U S 56	GRAY	KS	069	004136	N	1983	VILAS	WILSON	KS	205	738852	O	1905
U S 83	HASKELL	KS	081	011021	ON	1987	VINCENT	ELLIS	KS	051	739100	O	1964
U S 83 NE	HASKELL	KS	081	012653	N	1988	VINCENT WEST	ELLIS	KS	051	739224	O	1990
U S 83 NW	HASKELL	KS	081	014491	ON	1993	VINITA	KINGMAN	KS	095	002963	O	2000
UBERT	ELLIS	KS	051	726114	O	1936	VINLAND	DOUGLAS	KS	045	006256	O	1984
UBERT NORTH	ELLIS	KS	051	726145	O	1951	VINLAND EAST	DOUGLAS	KS	045	010643	O	1986
UBERT NW	ELLIS	KS	051	726176	O	1952	VINLAND NE	DOUGLAS	KS	045	006257	O	1984
UBERT SOUTH	ELLIS	KS	051	004192	O	1983	VINLAND SE	DOUGLAS	KS	045	009000	O	1985
UDALL	COWLEY	KS	035	726277	O	1926	VIOLA	SUMNER	KS	191	739627	O	1988
UEHLIN	DECATUR	KS	039	726308	O	1970	VIRGIL						

KANSAS

Field Name	County Name	State Sub	Co Code	Field Code	Field Disc Type Year	Field Name	County Name	State Sub	Co Code	Field Code	Field Disc Type Year
VODA NORTH	TREGO	KS	195	740536	O 1972	WEARNE	BARTON	KS	009	753705	O 1951
VODA SE	TREGO	KS	195	740562	O 1974	WEATHERED	COWLEY	KS	035	753736	O 1935
VODA SOUTH	TREGO	KS	195	008364	O 1984	WEAVER	BUTLER	KS	015	753860	O 1922
VOGEL	STAFFORD	KS	185	740558	O 1957	WEBB	ELK	KS	049	753953	ON 1926
VOGEL EAST	STAFFORD	KS	185	016724	O 1991	WEBB NORTH	ELK	KS	049	754046	O 1990
VOGEL NE	STAFFORD	KS	185	014618	ON 1991	WEBBER	BARTON	KS	009	754263	O 1962
VOGT	MCPHERSON	KS	113	740713	N 1977	WEBER-ZAJIC	BARTON	KS	007	018508	O 2006
VOHS	ROOKS	KS	163	740837	O 1945	WEBFOOT	RENO	KS	155	010232	N 1986
VOHS NE	ROOKS	KS	163	740868	O 1962	WEBS	RUSH	KS	165	754449	O 1954
VOHS NW	ROOKS	KS	163	740899	O 1947	WEBS NW	RUSH	KS	165	754480	O 1955
VOHS SE	ROOKS	KS	163	740930	O 1959	WEBS SE	RUSH	KS	165	010874	O 1986
VOHS SOUTH	ROOKS	KS	163	740961	O 1947	WEBS SOUTH	RUSH	KS	165	014141	O 1992
VOIGHT	BARTON	KS	009	740992	O 1958	WEBS SW	RUSH	KS	165	754511	O 1956
VOIGHT SE	BARTON	KS	009	004278	O 1982	WEBSTER	ROOKS	KS	163	754542	O 1930
VOILS	SUMNER	KS	191	741023	O 1958	WEBSTER NW	ROOKS	KS	163	008851	O 1946
VOILS EAST	SUMNER	KS	191	741054	O 1966	WEBSTER VIEW	ROOKS	KS	163	008662	O 1984
VOLKLAND	RICE	KS	159	741116	ON 1943	WEDEL	HAMILTON	KS	075	754728	N 1958
VOLKLAND EAST	RICE	KS	159	002509	O 1978	WEEKS	NESS	KS	135	006259	O 1984
VOLTAIRE	SHERMAN	KS	181	017257	N 2002	WEEKS NE	NESS	KS	135	014142	O 1992
VON DETTE	SEDGWICK	KS	173	741302	O 1970	WEEKS NORTH	NESS	KS	135	009976	O 1985
VON DETTE NE	SEDGWICK	KS	173	005741	O 1983	WEEKS SOUTH	NESS	KS	135	014830	O 1994
VON DETTE NORTH	SEDGWICK	KS	173	006320	O 1984	WEH KING	ATCHISON	KS	005	010646	N 1986
VOORHEES	STEVENS	KS	189	741457	ON 1964	WEHRMAN	BUTLER	KS	015	755224	O 1963
VOORHEES WEST	STEVENS	KS	189	015862	N 1997	WEHRMAN WEST	BUTLER	KS	015	014621	O 1993
VOPECK	TREGO	KS	195	008655	O 1984	WEIDE	WOODSON	KS	207	006739	O 1937
VOSHELL	MCPHERSON	KS	113	741488	ON 1929	WEIGEL	ELLIS	KS	051	755317	O 1948
VOSS	NORTON	KS	137	741519	O 1970	WEIKERT	BARTON	KS	009	755379	O 1953
VOSS NW	NORTON	KS	137	009969	O 1981	WEILERT	RUSSELL	KS	167	755565	O 1963
VOSS SOUTH	NORTON	KS	137	741612	O 1992	WEILERT EAST	RUSSELL	KS	167	004560	O 1983
W A C	EDWARDS	KS	047	743641	ON 1978	WEISNER	ELLIS	KS	051	755999	O 1949
W A C NORTH	EDWARDS	KS	047	743645	ON 1978	WEISNER EAST	ELLIS	KS	051	007363	O 1981
W A C NW	EDWARDS	KS	047	005742	O 1983	WEISNER NE	ELLIS	KS	051	007364	O 1983
W A C SW	EDWARDS	KS	047	743657	ON 1979	WEITZEL	RUSH	KS	165	756092	O 1947
W A C WEST	EDWARDS	KS	047	006258	N 1984	WEITZEL NE	ELLIS	KS	051	756123	O 1964
W C C	SHERIDAN	KS	179	009970	O 1977	WEITZEL NE	RUSH	KS	165	756123	O 1964
W C C SOUTH	SHERIDAN	KS	179	006735	O 1984	WELBORN CONSOL	WYANDOTTE	KS	209	756185	N 1930
W C V	NESS	KS	135	743102	O 1977	WELCH	RICE	KS	159	756216	O 1924
W C V NORTH	NESS	KS	135	009971	O 1986	WELCH EAST	RICE	KS	159	756278	O 1941
W C V NW	NESS	KS	135	009972	O 1985	WELCH NORTH	RICE	KS	159	756340	O 1937
W T R	KEARNY	KS	093	743549	O 1978	WELCH WEST	RICE	KS	159	756433	O 1948
W W M	THOMAS	KS	193	743590	O 1979	WELCH-BORNHOLDT	MCPHERSON	KS	113	756247	O 1924
W W M EAST	THOMAS	KS	193	009973	O 1981	WELCH-BORNHOLDT	RICE	KS	159	756247	O 1924
WADDLE	STAFFORD	KS	185	002516	ON 1977	WELCH-MOHR	LYON	KS	111	756309	ON 1929
WAGNER	ELLIS	KS	051	744288	O 1956	WELCH-MOHR EAST	LYON	KS	111	002311	O 1979
WAGNON	COMANCHE	KS	033	015531	N 1999	WELCH-MOHR SW	CHASE	KS	017	756331	N 1976
WAHRMAN	RAWLINS	KS	153	009067	O 1985	WELCH-MOHR SW	LYON	KS	111	756331	ON 1976
WAKARUSA	DOUGLAS	KS	045	008657	O 1984	WELDA	ANDERSON	KS	003	756505	O 1916
WAKEENEY	TREGO	KS	195	745125	O 1934	WELDA NORTH	ANDERSON	KS	003	756526	N 1922
WAKEENEY EAST	TREGO	KS	195	745156	O 1949	WELDA SOUTH	ANDERSON	KS	003	756557	N 1922
WAKEENEY NW	TREGO	KS	195	745187	O 1953	WELLI	PRATT	KS	151	757239	O 1964
WAKEFIELD	CLAY	KS	027	745218	O 1928	WELLI NW	PRATT	KS	151	005757	O 1981
WAKEFIELD NE	CLAY	KS	027	004280	O 1951	WELLINGTON	SUMNER	KS	191	757270	ON 1929
WALDO	RUSSELL	KS	167	002304	O 1979	WELLINGTON NE	SUMNER	KS	191	757301	O 1955
WALDSCHMIDT	COWLEY	KS	035	745621	O 1957	WELLINGTON WEST	SUMNER	KS	191	002529	O 1977
WALKEMEYER	STEVENS	KS	189	745745	ON 1959	WELLMAN	RICE	KS	159	757332	O 1965
WALKEMEYER NW	STEVENS	KS	189	002517	ON 1978	WELLMANVILLE	NESS	KS	135	013324	O 1955
WALKEMEYER SE	STEVENS	KS	189	008660	ON 1985	WELLS	BARBER	KS	007	757456	ON 1957
WALKEMEYER SW	STEVENS	KS	189	013319	N 1989	WELLS NORTH	BARBER	KS	007	016210	OA 1998
WALKER	ELK	KS	049	745776	O 1927	WELLS NW	COMANCHE	KS	033	016731	O 1991
WALL	HARVEY	KS	079	745993	N 1951	WELLSFORD	KIOWA	KS	097	757642	ON 1955
WALLACE	ELLIS	KS	051	746086	O 1965	WELLSFORD	PRATT	KS	151	757642	ON 1955
WALLACE	RUSH	KS	165	746086	O 1965	WELLSFORD EAST	KIOWA	KS	097	757647	ON 1979
WALLACE NORTH	ELLIS	KS	051	746241	O 1968	WELLSFORD EAST	PRATT	KS	151	757647	ON 1979
WALNUT BEND	COWLEY	KS	035	746613	ON 1940	WELLSFORD NE	KIOWA	KS	097	757651	ON 1978
WALNUT BEND NORTH	COWLEY	KS	035	746706	O 1956	WELLSFORD SOUTH	KIOWA	KS	097	014402	O 1992
WALNUT CREEK	BARTON	KS	009	746830	O 1952	WELLS-TOWNER	KINGMAN	KS	095	002313	O 1977
WALNUT FORK	LANE	KS	101	006321	O 1983	WELLS-TOWNER CHASE GAS ARE	KINGMAN	KS	095	002314	N 1977
WALNUT FORK SE	LANE	KS	101	006737	O 1984	WELTMER	RUSH	KS	165	757983	O 1983
WALNUT FORK SW	LANE	KS	101	009503	O 1985	WELTY	GRAHAM	KS	065	758003	O 1967
WALNUT HEPLER	CRAWFORD	KS	037	006080	1952	WENDEL	GRAY	KS	069	004282	O 1981
WALNUT HILL	NESS	KS	135	746892	O 1968	WENDELBURG	STAFFORD	KS	185	758355	O 1951
WALNUT SE	CRAWFORD	KS	037	746923	O 1952	WENDELBURG NE	STAFFORD	KS	185	014862	O 1994
WALNUT VALLEY	BARTON	KS	009	746954	O 1967	WENDELBURG NW	STAFFORD	KS	185	016721	O 1994
WALNUT VALLEY EAST	BARTON	KS	009	003137	O 1983	WENDELIN	RUSH	KS	165	758386	O 1969
WALTA	SUMNER	KS	191	747171	O 1959	WENGER	MARION	KS	115	758603	O 1947
WALTA NORTH	SUMNER	KS	191	002518	O 1979	WERNER	COWLEY	KS	035	758851	ON 1928
WALTER	ELLIS	KS	051	747202	O 1936	WERNER SW	COWLEY	KS	035	758866	O 1977
WALTER NORTH	ELLIS	KS	051	747264	O 1966	WERNER-ROBL	BARTON	KS	009	758882	O 1951
WALTER NW	ELLIS	KS	051	747295	O 1955	WERTH	ELLIS	KS	051	758975	O 1958
WALTER SE	ELLIS	KS	051	747326	O 1954	WERTH NORTH	ELLIS	KS	051	759006	O 1962
WALTER SW	ELLIS	KS	051	747357	O 1966	WERTH SE	ELLIS	KS	051	002531	O 1979
WALTON	HARVEY	KS	079	747512	O 1919	WESLEY	NESS	KS	135	759285	O 1969
WALZ	TREGO	KS	195	747605	O 1950	WESSEL	SHERIDAN	KS	179	759378	O 1953
WALZ NW	TREGO	KS	195	747636	O 1957	WESSEL NORTH	SHERIDAN	KS	179	759409	O 1953
WALZ WEST	TREGO	KS	195	007360	O 1982	WEST	ELLSWORTH	KS	053	759502	O 1951
WAMPLER	FINNEY	KS	055	747853	O 1959	WEST BEAR CREEK	CLARK	KS	025	009977	N 1986
WANKER	ROOKS	KS	163	002306	O 1979	WEST BRANCH	HARVEY	KS	079	759626	O 1958
WANO	CHEYENNE	KS	023	017258	O 2002	WEST UNION	NORTON	KS	137	760308	O 1962
WARD	PRATT	KS	151	748814	ON 1941	WESTERMEYER	NESS	KS	135	760502	O 1972
WARE	ELK	KS	049	749155	O 1955	WESTERN STAR	ELLIS	KS	051	017244	O 2002
WARING	NESS	KS	135	017106	O 2002	WESTERN STAR SOUTH	ELLIS	KS	051	017246	O 2002
WARNER	DECATUR	KS	039	749341	O 1956	WESTHUSIN	ROOKS	KS	163	760804	O 1936
WARNER NORTH	DECATUR	KS	039	749372	O 1956	WESTHUSIN EAST	ROOKS	KS	163	760835	O 1963
WARREN	ELLIS	KS	051	749527	O 1949	WESTHUSIN NORTH	ROOKS	KS	163	760846	O 1977
WARWICK	BARBER	KS	007	749837	ON 1965	WESTLAND	KIOWA	KS	097	004563	ON 1982
WASHBON	HARPER	KS	077	750010	ON 1975	WESTLINK	SEDGWICK	KS	173	006986	O 1981
WASHBON SW	HARPER	KS	077	013322	O 1989	WESTLINK SOUTH	SEDGWICK	KS	173	009978	O 1981
WATERLOO	KINGMAN	KS	095	751387	O 1983	WESTLOLA	MORTON	KS	129	760897	N 1953
WATERMAN	RAWLINS	KS	153	751542	O 1958	WET BEAVER	CHEYENNE	KS	023	761346	O 1977
WATERS	STAFFORD	KS	185	751573	O 1958	WETHERILL	ROOKS	KS	163	761362	O 1966
WATERS EAST	STAFFORD	KS	185	751604	O 1959	WETHINGTON	HARPER	KS	077	761373	ON 1972
WAUGH	WABAUNSEE	KS	197	752286	O 1968	WETZEL	BARTON	KS	009	761694	O 1974
WAUNETA	CHAUTAUQUA	KS	019	752596	O 1924	WHARTON	HARPER	KS	077	762308	ON 1968
WAY	JOHNSON	KS	091	003957	O 1982	WHARTON NE	HARPER	KS	077	016856	ON 2001
WAY WEST	JOHNSON	KS	091	003956	N 1983	WHARTON NORTH	HARPER	KS	077	762331	O 1973
WAYNE	EDWARDS	KS	047	752906	ON 1956	WHARTON SOUTH	HARPER	KS	077	762339	ON 2001
WAYNE NORTH	EDWARDS	KS	047	752944	N 1974	WHEAT	WABAUNSEE	KS	197	762401	O 1951
WAYNE NW	EDWARDS	KS	047	752961	ON 1974	WHEATLAND	ELLIS	KS	051	762432	O 1949
WAYNE SOUTH	EDWARDS	KS	047	752966	ON 1976	WHEATLAND EAST	ELLIS	KS	051	762463	O 1966
WAYSIDE-HAVANA	CHAUTAUQUA	KS	019	753309	ON 1904	WHEATLAND NE	ELLIS	KS	051	005760	O 1983
WAYSIDE-HAVANA	MONTGOMERY	KS	125	753309	ON 1904	WHEATLAND NW	ELLIS	KS	051	762494	O 1953
WBT	PRATT	KS	151	003954	ON 1982	WHEATLAND SE	ELLIS	KS	051	762525	O 1955
WBT SOUTH	PRATT	KS	151	017950	O 2003	WHEATLAND SOUTH	ELLIS	KS	051	762556	O 1950

Field Name	County Name	State Sub	Co Code	Field Code	Field Disc Type	Year	Field Name	County Name	State Sub	Co Code	Field Code	Field Disc Type	Year
WHEATLAND SW	ELLIS	KS	051	762587	O	1953	WILLTEX	HARPER	KS	077	004812	O	1981
WHEELER	GRAHAM	KS	065	762742	O	1957	WILLTEX EAST	HARPER	KS	077	006322	O	1984
WHEELER SOUTH	GRAHAM	KS	065	762897	O	1979	WILLTEX NE	HARPER	KS	077	006323	O	1984
WHELAN	BARBER	KS	007	762959	ON	1934	WILLTEX NORTH	HARPER	KS	077	006740	O	1982
WHELAN EAST	BARBER	KS	007	762990	O	1954	WILLTEX SE	HARPER	KS	077	008368	ON	1984
WHELAN SE	BARBER	KS	007	005761	O	1982	WILLTEX SOUTH	HARPER	KS	077	009129	O	1985
WHELAN SW	BARBER	KS	007	763052	ON	1954	WILMINGTON	WABAUNSEE	KS	197	771763	O	1959
WHELAN WEST	BARBER	KS	007	763083	ON	1955	WILMORE	COMANCHE	KS	033	771794	ONA	1966
WHERRY	RICE	KS	159	763114	O	1933	WILMORE	KIOWA	KS	097	771794	ONA	1966
WHERRY NORTH	RICE	KS	159	763176	O	1947	WILMORE EAST	COMANCHE	KS	033	006260	ON	1982
WHIMPER	KIOWA	KS	097	008971	N	1985	WILMORE SOUTH	COMANCHE	KS	033	771804	O	1978
WHIMPER SE	KIOWA	KS	097	009504	O	1985	WILMOT-FLORAL	COWLEY	KS	035	771825	ON	1925
WHIPPLE	LANE	KS	101	005762	O	1983	WILSEY	MORRIS	KS	127	771840	ON	1927
WHIPPLE SOUTH	LANE	KS	101	763238	O	1985	WILSEY NE	MORRIS	KS	127	015485	N	1996
WHISMAN	ROOKS	KS	163	763424	O	1950	WILSEY NW	MORRIS	KS	127	016434	N	1998
WHISMAN SE	ROOKS	KS	163	763455	O	1967	WILSON	COWLEY	KS	035	771887	ON	1928
WHITACRE	COWLEY	KS	035	763579	ON	1962	WILSON CREEK	ELLSWORTH	KS	053	771949	O	1967
WHITE	GRAHAM	KS	065	763641	O	1975	WILSON CREEK	RUSSELL	KS	167	771949	O	1967
WHITE	PRATT	KS	151	763641	N	1960	WILSON CREEK EAST	ELLSWORTH	KS	053	009981	N	1981
WHITE (NEW)	GRAHAM	KS	065	002537	O	1975	WILSON CREEK SE	ELLSWORTH	KS	053	771958	O	1972
WHITE CLOUD	STAFFORD	KS	185	763858	O	1956	WILSON SW	COWLEY	KS	035	772085	O	1976
WHITE COTTON	SEDGWICK	KS	173	763889	O	1948	WINCHESTER	JEFFERSON	KS	087	772538	N	1987
WHITE NW	GRAHAM	KS	065	764490	O	1976	WINDHOLZ	ELLIS	KS	051	772817	O	1957
WHITE ROCK	LANE	KS	101	764808	O	1973	WINDHOLZ NW	ELLIS	KS	051	017304	O	2003
WHITE ROCK EAST	LANE	KS	101	764810	O	1976	WINDOM	MCPHERSON	KS	113	772879	O	1954
WHITE ROCK SE	LANE	KS	101	764812	O	1974	WINDOM	RICE	KS	159	772879	O	1953
WHITE ROCK SOUTH	LANE	KS	101	764816	O	1974	WINDSOR	COWLEY	KS	035	772910	O	1957
WHITE ROCK WEST	LANE	KS	101	011887	O	1987	WINDSOR SE	COWLEY	KS	035	772941	ON	1958
WHITE SW	GRAHAM	KS	065	764943	O	1953	WINDSOR SW	COWLEY	KS	035	772972	O	1958
WHITE SW	TREGO	KS	195	764943	O	1953	WINDY RIDGE	ROOKS	KS	163	773127	O	1958
WHITE WOMAN	KEARNY	KS	093	765036	O	1962	WINDY RIDGE EAST	ROOKS	KS	163	002546	O	1980
WHITE WOMAN	KEARNY	KS	093	765036	O	1962	WINFIELD	COWLEY	KS	035	773189	ON	1914
WHITE WOMAN EAST	WICHITA	KS	203	013565	O	1990	WINFIELD SOUTH	COWLEY	KS	035	773220	O	1945
WHITE WOMAN NE	WICHITA	KS	203	014715	O	1994	WINFIELD TOWNSHIP	OSBORNE	KS	141	017166	O	2002
WHITE WOMAN NORTH	WICHITA	KS	203	016082	O	1997	WINGET	RUSH	KS	165	773282	O	1936
WHITE WOMAN SE	KEARNY	KS	093	010237	O	1979	WINGET NORTH	RUSH	KS	165	007374	O	1982
WHITEWATER	BUTLER	KS	015	765935	O	1949	WINGET SW	RUSH	KS	165	002333	O	1974
WHITEWATER EAST	BUTLER	KS	015	765966	O	1961	WINGFIELD	GEARY	KS	061	773327	O	1959
WHITEWATER NORTH	BUTLER	KS	015	765997	O	1951	WINONA	LOGAN	KS	109	773793	O	1977
WHITEWATER NW	BUTLER	KS	015	766028	O	1970	WINSINGER	MCPHERSON	KS	113	773809	O	1968
WHITEWATER WEST	BUTLER	KS	015	766059	O	1968	WINSINGER WEST	MCPHERSON	KS	113	773821	O	1975
WHITNEY	GOVE	KS	063	766276	O	1972	WINTER	MORTON	KS	129	000165	ON	1978
WHITNEY SOUTH	GOVE	KS	063	766318	O	1973	WINTER EAST	MORTON	KS	129	015431	N	1995
WHITNEY SW	GOVE	KS	063	003958	O	1982	WINTER NE	MORTON	KS	129	012444	ON	1988
WHITNEY WEST	GOVE	KS	063	766326	O	1973	WINTER NORTH	MORTON	KS	129	002335	ON	1980
WICHITA	SEDGWICK	KS	173	766741	O	1957	WINTER SOUTH	MORTON	KS	129	006261	N	1982
WICKE	RAWLINS	KS	153	766834	O	1970	WINTERSCHIED	COFFEY	KS	031	774491	ON	1937
WIDE AWAKE	SEWARD	KS	175	766989	ON	1954	WINTERSCHIED	GREENWOOD	KS	073	774491	ON	1937
WIDE AWAKE	STEVENS	KS	189	766989	ON	1954	WINTERSCHIED	WOODSON	KS	207	774491	ON	1937
WIDE AWAKE EAST	SEWARD	KS	175	011031	O	1982	WISBY	RENO	KS	155	774646	ON	1957
WIDENER	STAFFORD	KS	185	767051	O	1954	WISBY NE	RICE	KS	159	774677	O	1958
WIEBE	BUTLER	KS	015	767082	O	1959	WISBY NORTH	RENO	KS	155	774708	ON	1957
WIECHMAN	SEDGWICK	KS	173	001442	O	1980	WISBY NORTH	RICE	KS	159	774708	ON	1957
WIELAND	HODGEMAN	KS	083	767113	ON	1956	WISBY NW	RENO	KS	155	774739	ON	1963
WIELAND NORTH	HODGEMAN	KS	083	767144	ON	1959	WISBY SE	RENO	KS	155	005783	N	1983
WIELAND NW	HODGEMAN	KS	083	767175	O	1967	WISBY SOUTH	RENO	KS	155	774770	O	1959
WIELAND WEST	HODGEMAN	KS	083	767206	O	1960	WISBY WEST	RENO	KS	155	004813	O	1983
WIERMAN	NESS	KS	135	017445	O	2003	WISSMAN	WOODSON	KS	207	774956	O	1937
WIGGAM	CHAUTAQUA	KS	019	767237	O	1944	WITT	LANE	KS	101	775204	O	1981
WIGGINS	GREENWOOD	KS	073	767268	ON	1925	WITTHUHN	TREGO	KS	195	006324	O	1981
WIGGINS CREEK	COMANCHE	KS	033	016711	OA	2001	WITTHUHN SW	TREGO	KS	195	008972	O	1985
WIGGINS CREEK	KIOWA	KS	097	016711	OA	2001	W-L	TREGO	KS	195	743327	O	1966
WIL	EDWARDS	KS	047	767361	ON	1942	W-L SE	TREGO	KS	195	006884	O	1984
WIL	PRATT	KS	151	767361	ON	1942	WOERPEL	RAWLINS	KS	153	775895	O	1968
WIL	STAFFORD	KS	185	767361	ON	1942	WOHLSCHEGEL	HARPER	KS	077	776081	ON	1965
WIL EAST	PRATT	KS	151	003141	N	1983	WOKATY	EDWARDS	KS	047	776112	ON	1954
WIL NE	EDWARDS	KS	047	767485	O	1958	WOLF	STAFFORD	KS	185	776174	O	1966
WIL NW	EDWARDS	KS	047	009979	O	1967	WOLF CREEK	PHILLIPS	KS	147	776236	O	1954
WIL SE	STAFFORD	KS	185	767547	O	1958	WOLGAMOTT	BARBER	KS	007	776608	ONA	1957
WIL SOUTH	EDWARDS	KS	047	767578	O	1958	WOMACK	BUTLER	KS	015	776763	O	1947
WIL WEST	EDWARDS	KS	047	767609	ON	1978	WONDR	BARTON	KS	009	776856	O	1940
WIL WEST (OLD)	EDWARDS	KS	047	011633	O	1960	WONDRA NORTH	BARTON	KS	009	776887	O	1959
WILBURTON	MORTON	KS	129	767826	ON	1959	WONDRA SOUTH	BARTON	KS	009	002336	O	1980
WILBURTON EAST	MORTON	KS	129	016807	N	2001	WOOD	STAFFORD	KS	185	776980	ON	1953
WILBURTON NORTH	MORTON	KS	129	767891	ON	1972	WOOD NW	STAFFORD	KS	185	777129	O	1977
WILBURTON NW	MORTON	KS	129	767919	ON	1978	WOOD RIDGE	WOODSON	KS	207	003961	O	1983
WILBURTON SE	MORTON	KS	129	767950	ON	1968	WOODBURY	WABAUNSEE	KS	197	777321	O	1951
WILBURTON SOUTH	MORTON	KS	129	767981	N	1962	WOOD-JACOBS GAS AREA	HASKELL	KS	081	000305	N	1998
WILD HORSE CREEK	GRAHAM	KS	065	768260	O	1957	WOODSTON DAM	ROOKS	KS	163	778375	O	1971
WILD HORSE CREEK NORTH	GRAHAM	KS	065	004573	O	1983	WOODSTON	TREGO	KS	195	012666	O	1988
WILDCAT CREEK	HARPER	KS	077	768353	O	1956	WOODY	COWLEY	KS	035	778654	ON	1982
WILDE	CHASE	KS	017	768477	ON	1926	WOOLFOLK	PRATT	KS	151	778902	O	1973
WILDE	MORRIS	KS	127	768477	ON	1926	WOOLFOLK SE	PRATT	KS	151	0012550	O	1980
WILDE NW	MORRIS	KS	127	768486	ON	1926	WORCESTER	GRAHAM	KS	065	779026	O	1951
WILDHORSE	STAFFORD	KS	185	768508	O	1971	WORCESTER EAST	GRAHAM	KS	065	018509	O	2006
WILGREEN	WILSON	KS	205	008014	O	1984	WORCESTER SE	GRAHAM	KS	065	002553	O	1980
WILHELM	RAWLINS	KS	153	769004	O	1959	WORCESTER SW	GRAHAM	KS	065	011036	O	1987
WILHELM EAST	RAWLINS	KS	153	769035	O	1961	WORKMAN	BARTON	KS	009	779119	O	1944
WILHELM SOUTH	RAWLINS	KS	153	013566	O	1990	WORKMAN NW	BARTON	KS	009	779181	O	1952
WILKENS	ELLSWORTH	KS	053	769128	O	1934	WORKMAN WEST	BARTON	KS	009	779243	O	1956
WILKENS SE	ELLSWORTH	KS	053	769159	O	1942	WORLEY	OSBORNE	KS	141	779429	O	1955
WILKERSON	GREENWOOD	KS	073	769190	O	1926	WORLEY	RUSSELL	KS	167	779429	O	1955
WILKINSON	RAWLINS	KS	153	769221	O	1977	WORLEY SOUTH	RUSSELL	KS	167	008974	O	1985
WILKINSON NORTH	RAWLINS	KS	153	002542	O	1979	WORNER	ATCHISON	KS	005	779460	O	1964
WILLARD	GREENWOOD	KS	073	769469	O	1927	WULF HOLLOW	BARBER	KS	007	000163	O	1987
WILL-BROS	MORTON	KS	129	012664	O	1988	WUNDER	NESS	KS	135	780608	O	1963
WILL-BROS	STANTON	KS	187	012664	O	1988	WUNDER NORTH	NESS	KS	135	005794	O	1981
WILL-BROS WEST	MORTON	KS	129	016432	O	1998	WUNDER SW	NESS	KS	135	008021	O	1984
WILLEY	SUMNER	KS	191	013535	O	1990	WUSK	SUMNER	KS	191	780670	O	1958
WILLIAMS	ROOKS	KS	163	769748	O	1953	WYRILL	NORTON	KS	137	006262	O	1984
WILLIAMS NORTH	ROOKS	KS	163	769872	O	1956	X-MAS	CLARK	KS	025	011889	N	1987
WILLIAMS NW	ROOKS	KS	163	769903	O	1953	YAEGE	RILEY	KS	161	784798	O	1959
WILLIAMS SE	ROOKS	KS	163	769965	O	1953	YAEGE NW	RILEY	KS	161	784829	O	1965
WILLOW CREEK	GREENWOOD	KS	073	770647	O	1966	YAGGY	RENO	KS	155	004022	N	1983
WILLOWDALE	KINGMAN	KS	095	771329	ON	1954	YARNELL	SUMNER	KS	191	785418	OA	1969
WILLOWDALE EAST	KINGMAN	KS	095										

Field Name	County Name	State Sub	Co Code	Field Code	Field Disc Type	Year	Field Name	County Name	State Sub	Co Code	Field Code	Field Disc Type	Year
BATES KNOB	MCLEAN	KY	149	043163	ON	1936	BLEVINS	LAWRENCE	KY	127	004691	N	1975
BATES KNOB CONSOL	MCLEAN	KY	149	004666	ON	1936	BLISS	ADAIR	KY	001	071778	O	1970
BATES KNOB NORTH	MCLEAN	KY	149	043194	O	1968	BLUE KNOB	TRIGG	KY	221	004692	O	1979
BAYS FORK	ALLEN	KY	003	004668	O	1925	BLUE MOON	FLOYD	KY	071	010294	N	1933
BAYS FORK CONSOL	ALLEN	KY	003	004667	O	1925	BLUESTONE	ROWAN	KY	205	014681	N	1938
BEALERS KNOB	MCLEAN	KY	149	048333	O	1964	BLUFF CITY	DAVISS	KY	059	076211	O	1956
BEALS	HENDERSON	KY	101	048426	O	1950	BLUFF CITY	HENDERSON	KY	101	076211	O	1956
BEALS FORK	OWSLEY	KY	189	012460	ON	1983	BLUFF CITY NORTH	DAVISS	KY	059	076220	O	1972
BEALS NORTH	HENDERSON	KY	101	011906	O	1981	BLUFF CITY NORTH	HENDERSON	KY	101	076220	O	1972
BEALS WEST	HENDERSON	KY	101	048457	O	1952	BLUFF CITY SOUTH	HENDERSON	KY	101	012468	O	1983
BEAR CREEK	CUMBERLAND	KY	057	048643	O	1920	BLUFF CITY WEST	HENDERSON	KY	101	011915	O	1984
BEAR CREEK CONSOL	CUMBERLAND	KY	057	048674	O	1920	BLUFF SPRING	CHRISTIAN	KY	047	004693	O	1978
BEAR HOLLOW DBS	PIKE	KY	195	014630	N	1991	BLUFF SPRING EAST	CHRISTIAN	KY	047	012469	O	1983
BEAR RUN	OHIO	KY	183	048860	O	1970	BOARD TREE	PIKE	KY	195	076961	N	1943
BEAR WALLOW	BARREN	KY	009	010284	ON	1932	BOARD TREE CONS DBS	PIKE	KY	195	018706	N	1943
BEAR WALLOW	HART	KY	099	010284	O	1932	BOGESS HOLLOW	MUHLBERG	KY	177	011662	ON	1982
BEAR WALLOW MTN	WHITLEY	KY	235	018700	1959		BOHO	CLAY	KY	051	017463	N	2000
BEARWALLOW SCHOOL	CUMBERLAND	KY	057	012900	O	1981	BOLING CHAPEL	HANCOCK	KY	091	078738	O	1954
BEATTYVILLE WEST	LEE	KY	129	004671	O	1967	BOLYN DBS	KNOTT	KY	119	014149	N	1916
BEATY	CLINTON	KY	053	004672	ON	1939	BON Ayr	BARREN	KY	009	011663	ON	1929
BEAVER	BARREN	KY	009	049666	O	1924	BON HARBOR	DAVISS	KY	059	079544	N	1962
BEAVER CREEK	FLOYD	KY	071	049790	ON	1891	BONNIEVILLE	HART	KY	099	004696	ON	1933
BEAVER CREEK	KNOTT	KY	119	049790	ON	1891	BOOTH RIDGE	WOLFE	KY	237	081500	O	1974
BEAVER CREEK DBS	FLOYD	KY	071	015716	ON	1892	BOSTON	BUTLER	KY	031	082613	O	1975
BEAVER CREEK DBS	KNOTT	KY	119	015716	ON	1892	BOW	CUMBERLAND	KY	057	083760	O	1959
BEAVER POND	DAVISS	KY	059	050100	O	1945	BOW CONSOL	CUMBERLAND	KY	057	004698	O	1959
BEDA	OHIO	KY	183	004673	N	1971	BOW SCHOOL	CUMBERLAND	KY	057	004699	O	1980
BEE SPRING	EDMONSON	KY	061	004674	O	1959	BOWLING GREEN	WARREN	KY	227	084600	ON	1919
BEECH BOTTOM	CLINTON	KY	053	051557	O	1919	BOWLING GREEN CONSOL	WARREN	KY	227	010892	ON	1919
BEECH BOTTOM EAST	CLINTON	KY	053	004676	O	1976	BOXVILLE	UNION	KY	225	085279	ON	1965
BEECH BOTTOM SE	CLINTON	KY	053	004677	O	1976	BOXVILLE EAST	UNION	KY	225	085310	O	1966
BEECH CREEK	MUHLBERG	KY	177	051588	O	1974	BOXVILLE WEST	UNION	KY	225	085341	O	1966
BEECH FARM	LAWRENCE	KY	127	004678	N	1930	BOYD BEND	WHITLEY	KY	235	011664	N	1985
BEECH FARM CONSOL	LAWRENCE	KY	127	012901	ON	1920	BOYDS CREEK	BARREN	KY	009	011072	O	1865
BEECH FORK SCHOOL DB	MARTIN	KY	159	004679	N	1941	BRADFORD BRANCH	HARLAN	KY	095	013765	N	1989
BEECH GROVE	MCLEAN	KY	149	051681	O	1948	BRADLEY DBS	FLOYD	KY	071	018707	O	1933
BEECH GROVE EAST	MCLEAN	KY	149	051712	O	1950	BRADLEY SPRINGS NORTH	MONROE	KY	171	012474	O	1983
BEECH GROVE SCHOOL	BUTLER	KY	031	051738	ON	1944	BRAINARD	FLOYD	KY	071	088054	O	1954
BEECH GROVE SCHOOL EAST	BUTLER	KY	031	014191	O	1961	BRAINARD DBS	FLOYD	KY	071	015717	ON	1954
BEECH GROVE SOUTH	MCLEAN	KY	149	051743	O	1900	BRANDENBURG STATION	MEADE	KY	163	014682	N	1863
BEECH VALLEY	OHIO	KY	183	051763	N	1971	BRATCHER HOLLOW	WAYNE	KY	231	004703	O	1907
BEECH VALLEY EAST	OHIO	KY	183	051768	N	1971	BRAZZEL BRIDGE	MCLEAN	KY	149	015103	O	1991
BEECH VALLEY WEST	OHIO	KY	183	051774	ON	1971	BREEDING	ADAIR	KY	001	090410	O	1965
BEECHVILLE CONSOL	METCALFE	KY	169	004680	O	1917	BRETON	WEBSTER	KY	233	091154	O	1957
BEECHY CREEK	GREENUP	KY	089	012686	N	1988	BRINKLEY WEST DBS	KNOTT	KY	119	012916	N	1963
BEEBLE SOUTH	CARTER	KY	043	004681	N	1973	BRISTOW	WARREN	KY	227	092580	ON	1972
BEE TREE	MAGOFFIN	KY	153	004675	N	1948	BRITT	WARREN	KY	227	092921	O	1919
BELCHER FORK	BREATHITT	KY	025	012687	O	1981	BRITT CONSOL	ALLEN	KY	003	012699	O	1919
BELLS FERRY CONSOL	MCLEAN	KY	149	054316	ON	1952	BRITT CONSOL	WARREN	KY	227	012699	O	1919
BELLS FERRY EAST	MCLEAN	KY	149	054347	O	1953	BRODHEAD	ROCKCASTLE	KY	203	018708	O	1966
BELLS RUN CONSOL	DAVISS	KY	059	054440	O	1928	BROWDER	MUHLBERG	KY	177	011668	ON	1985
BELLS RUN CONSOL	OHIO	KY	183	054440	O	1928	BROWN HOLLOW	KNOX	KY	121	013767	N	1989
BELLS RUN EAST (NEW)	OHIO	KY	183	054471	O	1963	BROWN, J.A.	WAYNE	KY	231	018709	O	1907
BELLS RUN NORTHWEST	OHIO	KY	183	018701	OA	1963	BROWN, J.A. CONS	WAYNE	KY	231	018710	O	1907
BELLS RUN NORTHWEST CONS	OHIO	KY	183	018703	OA	1963	BROWNING	WARREN	KY	227	095897	O	1965
BELLS RUN WEST	OHIO	KY	183	004682	O	1929	BROWNS VALLEY	DAVISS	KY	059	096149	O	1933
BELTON	MUHLBERG	KY	177	054967	ON	1939	BRUSH CREEK	CUMBERLAND	KY	057	097602	O	1892
BELTON EAST	MUHLBERG	KY	177	054969	N	1973	BRUSHY FORK	BARREN	KY	009	005063	O	1982
BEND	GREEN	KY	087	055587	ON	1925	BRUSHY FORK DBS	PIKE	KY	195	004705	N	1952
BENGAL	GREEN	KY	087	012906	N	1929	BRYANTS STORE	KNOX	KY	121	012702	N	1988
BENGAL	TAYLOR	KY	217	012906	N	1929	BRYANTSVILLE	GARRARD	KY	079	004706	N	1980
BENLEO	WARREN	KY	227	012463	O	1984	BUCK CREEK	CHRISTIAN	KY	047	099571	N	1955
BEREA	MADISON	KY	151	004348	O	1923	BUCK CREEK	LINCOLN	KY	137	099571	O	1917
BERRY SCHOOL	DAVISS	KY	059	058217	ON	1952	BUCK CREEK CHURCH	ALLEN	KY	003	059276	O	1920
BERRY SCHOOL	OHIO	KY	183	058217	ON	1952	BUCK CREEK SCHOOL	DAVISS	KY	059	099602	O	1947
BERRY SCHOOL EAST	DAVISS	KY	059	058222	ON	1960	BUCK CREEK SCHOOL	MCLEAN	KY	149	099602	O	1947
BERRY SCHOOL EAST	OHIO	KY	183	058222	O	1960	BUCK CREEK SCHOOL CONSOL	DAVISS	KY	059	012128	O	1947
BERRY SCHOOL NORTH	DAVISS	KY	059	058253	O	1957	BUCK CREEK SCHOOL CONSOL	MCLEAN	KY	149	012128	O	1947
BERRY STORE CONSOL	BARREN	KY	009	014193	O	1918	BUCK CREEK SCHOOL WEST	DAVISS	KY	059	099633	O	1965
BETHEL SCHOOL	BARREN	KY	009	009701	ON	1985	BUCK CREEK SCHOOL WEST	MCLEAN	KY	149	099633	O	1965
BETHLEHEM CHURCH	ALLEN	KY	003	059245	O	1950	BUCK FORK POND	TODD	KY	219	011353	ON	1982
BETSY LANE	FLOYD	KY	071	059307	O	1934	BUCK KNOB	METCALFE	KY	169	099664	ON	1979
BEVIER	MUHLBERG	KY	177	004683	ON	1975	BUCK KNOB	MUHLBERG	KY	177	099664	O	1953
BEVIER CONSOL	MUHLBERG	KY	177	013119	ON	1975	BUCKINGHAM DBS	FLOYD	KY	071	014634	N	1925
BIG BRANCH	BUTLER	KY	031	061129	ON	1963	BUCKLICK FORK DBS	LETCHER	KY	133	018711	N	1969
BIG BRANCH	MCCREARY	KY	147	061129	O	1984	BUEL	MCLEAN	KY	149	100873	O	1965
BIG BRANCH EAST	MCCREARY	KY	147	010887	O	1985	BUEL SOUTH	MCLEAN	KY	149	100904	O	1967
BIG LAUREL SCHOOL DBS	LAWRENCE	KY	127	018704	1920		BUEL WEST	MCLEAN	KY	149	012482	O	1979
BIG SANDY	BREATHITT	KY	025	063516	N	1881	BUFORD	OHIO	KY	183	004707	O	1929
BIG SANDY	FLOYD	KY	071	063516	N	1881	BUFORD CONSOL	OHIO	KY	183	102051	O	1929
BIG SANDY	JOHNSON	KY	115	063516	N	1881	BUFORD SOUTH	MUHLBERG	KY	177	102066	O	1967
BIG SANDY	KNOTT	KY	119	063516	N	1881	BUFORD SOUTH	OHIO	KY	183	102066	O	1967
BIG SANDY	LAWRENCE	KY	127	063516	N	1881	BUIE KNOB	TRIGG	KY	221	012921	N	1979
BIG SANDY	LESLIE	KY	131	063516	N	1881	BULAN	PERRY	KY	193	015628	ON	1960
BIG SANDY	LETCHER	KY	133	063516	N	1881	BULAN CONS DBS	PERRY	KY	193	015750	ON	1955
BIG SANDY	MAGOFFIN	KY	153	063516	N	1881	BULAN DBS	PERRY	KY	193	012129	ON	1960
BIG SANDY	MARTIN	KY	159	063516	N	1881	BULL CREEK	CHRISTIAN	KY	047	102516	O	1955
BIG SANDY	PERRY	KY	193	063516	ON	1881	BULL CREEK	MUHLBERG	KY	177	102516	O	1955
BIG SANDY	PIKE	KY	195	063516	ON	1881	BULL CREEK CHURCH	FLOYD	KY	071	010684	N	1917
BIG SINKING	ESTILL	KY	065	063578	O	1918	BULL CREEK CHURCH DBS	FLOYD	KY	071	015718	N	1917
BIG SINKING	LEE	KY	129	063578	ON	1918	BULL CREEK CONSOL	LETCHER	KY	133	004819	ONA	1965
BIG SINKING	POWELL	KY	197	063578	O	1918	BULL CREEK CONSOL	PERRY	KY	193	004819	ONA	1965
BIG SINKING	WOLFE	KY	237	063578	O	1918	BULL RIDGE	CUMBERLAND	KY	057	004820	O	1976
BIG SIX A	BREATHITT	KY	025	012907	N	1920	BULLSKIN CREEK	LESLIE	KY	131	010897	N	1973
BIG SIX B	BREATHITT	KY	025	012908	N	1918	BUNNELL CROSSING	HART	KY	099	004822	O	1959
BIG WHETSTONE	CUMBERLAND	KY	057	004685	O	1972	BURBANK CHAPEL	HENDERSON	KY	101	103694	O	1944
BILLY FORK	KNOX	KY	121	013822	N	1990	BURGESS BRANCH	LAWRENCE	KY	127	004823	O	1969
BILLEY FORK SOUTH	LEE	KY	129	012691	N	1984	BURGESS FORK	LAWRENCE	KY	127	018713	N	1969
BIRK CITY	DAVISS	KY	059	004686	O	1938	BURKE	ELLIOTT	KY	063	104469	ON	1943
BIRK CITY	HENDERSON	KY	101	004686	O	1938	BURKES CREEK	WAYNE	KY	231	012706	O	1980
BIVINS SCHOOL	MUHLBERG	KY	177	067267	ON	1954	BURKESVILLE NORTH	CUMBERLAND	KY	057	004824	O	1859
BIVINS SCHOOL CONSOL	MUHLBERG	KY	177	012694	ON	1954	BURKESVILLE SW	CUMBERLAND	KY	057	004825	O	1974
BIVINS SCHOOL NORTH	MUHLBERG	KY	177	004687	N	1958	BURKHART	WOLFE	KY	237	104686	N	1934
BLACK JACK	SIMPSON	KY	213	068399	O	1972	BURNETTA	PULASKI	KY	199	004826	O	1977
BLACK JACK NORTH	SIMPSON	KY	213	004688	ON	1982	BURNING FORK						

KENTUCKY

Field Name	County Name	State Sub	Co Code	Field Code	Field Disc Type	Year	Field Name	County Name	State Sub	Co Code	Field Code	Field Disc Type	Year
BUTT	SIMPSON	KY	213	018714	O	1982	CLOVERPORT	BRECKINRIDGE	KY	027	004081	N	1889
BUTTON	BARREN	KY	009	011083	O	1928	CLOVERTOWN	HARLAN	KY	095	017467	N	1999
CADIZ EAST	TRIGG	KY	221	012922	N	1976	CLOYDS LANDING	CUMBERLAND	KY	057	149305	O	1903
CAIRO	HENDERSON	KY	101	112376	O	1943	COAKLEY	GREEN	KY	087	149834	O	1962
CAIRO	WEBSTER	KY	233	112376	O	1943	COAL CHAPEL	CHRISTIAN	KY	047	149896	O	1965
CAIRO CONSOL	HENDERSON	KY	101	012923	O	1943	COCKERELL FORK	PERRY	KY	193	004851	N	1979
CAIRO CONSOL	WEBSTER	KY	233	012923	O	1943	COFFMAN	MCLEAN	KY	149	151477	O	1962
CAIRO NEW	HENDERSON	KY	101	112407	O	1947	COLTOWN WEST	HOPKINS	KY	107	151797	N	1970
CAIRO NORTH	HENDERSON	KY	101	112438	O	1948	COKE	MCLEAN	KY	149	151849	O	1981
CAIRO NORTH CONS	HENDERSON	KY	101	018715	O	1948	COLDIRON	HARLAN	KY	095	018718	N	2002
CAIRO OLD	HENDERSON	KY	101	112469	O	1943	COLES BEND	BARREN	KY	009	018719	O	1925
CALHOUN EAST	MCLEAN	KY	149	113182	O	1957	COLFAX	FLEMING	KY	069	153182	O	1916
CALHOUN NORTH	MCLEAN	KY	149	113213	O	1955	COLLIERS CREEK	LETCHER	KY	133	017468	N	2000
CALHOUN SOUTH	MCLEAN	KY	149	113244	O	1961	COLLINS DBS	PIKE	KY	195	018720	1931	
CALHOUN WEST	MCLEAN	KY	149	113275	O	1966	COLSON DBS	LETCHER	KY	133	018721	N	2000
CALLOWAY CROSSING	ESTILL	KY	065	013769	N	1989	COMER	MCLEAN	KY	149	155910	O	1951
CAMPBELL CHURCH	KNOX	KY	121	115569	N	1967	COMPTON BRANCH	LAWRENCE	KY	127	004853	N	1976
CAMPBELL CHURCH CONSOL	KNOX	KY	121	012134	N	1932	CONCORD	CLINTON	KY	053	156902	ON	1941
CAMPBELLSVILLE	GREEN	KY	087	004832	N	1917	CONCORD CHURCH	OHIO	KY	183	156964	O	1912
CAMPBELLSVILLE	TAYLOR	KY	217	004832	N	1917	CONCORD CHURCH SOUTH	OHIO	KY	183	156995	O	1971
CAMPBELLSVILLE CONSOL	GREEN	KY	087	013099	N	1917	CONCORD CONSOL	CLINTON	KY	053	157026	ON	1919
CAMPBELLSVILLE CONSOL	TAYLOR	KY	217	013099	N	1917	CONFLUENCE	LESLIE	KY	131	004854	N	1980
CAMPTON	WOLFE	KY	237	115848	O	1903	CONLEY	MAGOFFIN	KY	153	157708	O	1926
CANADA DBS	PIKE	KY	195	116230	ON	1931	CONLEY SCHOOL DBS	FLOYD	KY	071	015721	N	1925
CANADA MOUNTAIN	BELL	KY	013	004833	N	1974	CONTRARY CREEK	LEE	KY	129	158576	O	1924
CANDY MOUND EAST CONSOL	UNION	KY	225	013831	O	1990	COOPER	WAYNE	KY	231	159723	O	1896
CANE CREEK	LAUREL	KY	125	116778	N	1985	COOPER CONSOL	WAYNE	KY	231	004856	O	1896
CANE CREEK	WHITLEY	KY	235	116778	N	1967	CO-OPERATIVE	MCCREARY	KY	147	018722	O	1985
CANE GAP	WHITLEY	KY	235	116796	O	1975	CO-OPERATIVE SOUTH	MCCREARY	KY	147	012933	O	1982
CANE RUN	DAVISS	KY	059	116840	O	1928	COPE BRANCH	BREATHITT	KY	025	018723	N	1918
CANE RUN CONSOL	DAVISS	KY	059	012924	O	1928	COPE FORK	BREATHITT	KY	025	160374	N	1963
CANE RUN SOUTH	DAVISS	KY	059	003162	O	1970	COPPERAS KNOB	CLINTON	KY	053	004857	N	1977
CANEY FORK	GREEN	KY	087	004834	O	1961	CORAL HILL	BARREN	KY	009	004858	O	1918
CANEY FORK	METCALFE	KY	169	004834	O	1961	CORAL HILL NORTH	BARREN	KY	009	160808	ON	1925
CANEY MOUND	UNION	KY	225	117119	O	1945	CORBIN NW	LAUREL	KY	125	004859	ON	1967
CANEY MOUND EAST	UNION	KY	225	117150	O	1945	CORBIN NW	WHITLEY	KY	235	004859	ON	1967
CANEYVILLE SOUTH	GRAYSON	KY	085	117220	O	1975	CORDELL	LAWRENCE	KY	127	004862	ON	1917
CANMER	HART	KY	099	009704	N	1960	CORDELL CONSOL	LAWRENCE	KY	127	011375	ON	1917
CANNEL CITY CONSOL	MORGAN	KY	175	013349	O	1912	CORINTH	GRANT	KY	081	161552	N	1950
CANOE CREEK	HENDERSON	KY	101	004835	O	1983	CORK NORTH	METCALFE	KY	169	161676	O	1961
CANYON FALLS	LEE	KY	129	011673	N	1986	CORK SOUTH	METCALFE	KY	169	004863	O	1961
CAPSHAW HOLLOW	MONROE	KY	171	004839	O	1952	CORNETTSVILLE WEST DBS	PERRY	KY	193	018724	N	1979
CARBON GLOW DBS	LETCHER	KY	133	013805	N	1989	CORUMS LANDING	BUTLER	KY	031	163071	O	1938
CARCASSONNE	LETCHER	KY	133	004840	ON	1965	CORYDON	HENDERSON	KY	101	163195	O	1939
CARCASSONNE	PERRY	KY	193	004840	ON	1965	CORYDON EAST	HENDERSON	KY	101	163226	O	1945
CARLISLE	GALLATIN	KY	077	120188	N	1931	CORYDON EAST CONSOL	HENDERSON	KY	101	014636	O	1945
CARRIE	KNOTT	KY	119	121490	N	1929	CORYDON NORTH	HENDERSON	KY	101	163257	O	1956
CARRIE CONS DBS	KNOTT	KY	119	015627	N	1929	CORYDON SOUTH	HENDERSON	KY	101	163288	O	1950
CARRIE DBS	KNOTT	KY	119	015720	N	1929	COWAN SCHOOL	CLINTON	KY	053	012507	O	1983
CARTERSVILLE	GARRARD	KY	079	122389	O	1966	CRAB ORCHARD CREEK	WEBSTER	KY	233	167892	O	1965
CARTWRIGHT	CLINTON	KY	053	122978	O	1968	CRAILHOPE	GREEN	KY	087	168171	O	1959
CASEY CREEK	UNION	KY	225	123784	O	1966	CRAWFORD	LAUREL	KY	125	168884	N	1989
CASEY CREEK WEST	UNION	KY	225	012711	O	1985	CREECH	HARLAN	KY	095	017469	N	2000
CASSIDY EAST	WARREN	KY	227	011679	ON	1984	CREEKVILLE-HYDEN CONSOL	CLAY	KY	051	011937	ONA	1954
CATRON CREEK	HARLAN	KY	095	013833	N	1990	CREEKVILLE-HYDEN CONSOL	LESLIE	KY	131	011937	ONA	1954
CAUDILL FORK DBS	LESLIE	KY	131	014205	N	1989	CREELSBORO	RUSSELL	KY	207	004865	O	1861
CAVE CITY	BARREN	KY	009	126853	N	1929	CREELSBORO CONSOL	ADAIR	KY	001	169380	O	1861
CAVE SPRING	MONROE	KY	171	126915	O	1969	CREELSBORO CONSOL	CLINTON	KY	053	169380	O	1861
CAVE SPRING	MUHENBERG	KY	177	126915	O	1956	CREELSBORO CONSOL	RUSSELL	KY	207	169380	O	1861
CAVENA CREEK	WEBSTER	KY	233	012714	O	1981	CREELSBORO WEST	CUMBERLAND	KY	057	004864	O	1981
CAVENA CREEK CONSOL	WEBSTER	KY	233	012927	O	1981	CREELSBORO WEST	RUSSELL	KY	207	004864	O	1981
CAVENA CREEK WEST	WEBSTER	KY	233	012715	O	1982	CRITTENDEN NW	GRANT	KY	081	013124	N	1952
CECILIA	HARDIN	KY	093	004841	N	1967	CROCUS	RUSSELL	KY	207	011692	O	1984
CEDAR CLIFF	HART	KY	099	004842	O	1976	CROCUS CREEK	ADAIR	KY	001	171023	O	1983
CEDAR GROVE CHURCH	BARREN	KY	009	011091	O	1959	CROCUS CREEK	CUMBERLAND	KY	057	171023	O	1919
CEDAR GROVE EAST	OHIO	KY	183	127931	O	1967	CROFTON	CHRISTIAN	KY	047	171116	N	1928
CEDAR HILL	MONROE	KY	171	127962	O	1966	CROFTON EAST	CHRISTIAN	KY	047	009721	1928	
CEDAR KNOB	CLINTON	KY	053	004843	O	1977	CROFTON SOUTH	CHRISTIAN	KY	047	171147	O	1964
CEDAR SPRINGS	ALLEN	KY	003	128210	O	1920	CROFTON SOUTH CONSOL	CHRISTIAN	KY	047	013842	O	1964
CEDAR SPRINGS CONSOL	ALLEN	KY	003	012716	O	1920	CROMWELL	BUTLER	KY	031	171209	O	1954
CENTER	BARREN	KY	009	129264	N	1925	CROOKED CREEK	ESTILL	KY	065	171395	N	1983
CENTER	GREEN	KY	087	129264	N	1925	CUB RUN	HART	KY	099	018725	O	1976
CENTER	METCALFE	KY	169	129264	N	1925	CUB RUN CONS	HART	KY	099	018726	O	1976
CENTER POINT SOUTH	CUMBERLAND	KY	057	010330	O	1980	CUB RUN SOUTH	HART	KY	099	004868	O	1932
CENTER POINT SOUTH	MONROE	KY	171	010330	O	1980	CUBAGE	BELL	KY	013	017470	N	2001
CENTRAL CITY	MUHENBERG	KY	177	129977	N	1910	CUBAGE CREEK	BELL	KY	013	004869	ON	1978
CHAMBERS	HANCOCK	KY	091	131481	O	1961	CURDSVILLE	DAVISS	KY	059	174604	O	1944
CHANCE NW	ADAIR	KY	001	132008	O	1985	CURDSVILLE NORTH	DAVISS	KY	059	004083	O	1961
CHANDLERS CHAPEL	LOGAN	KY	141	132297	O	1970	CURDSVILLE WEST	HENDERSON	KY	101	174635	O	1949
CHAPEL HILL	ALLEN	KY	003	132876	O	1920	CUSHAW DBS	PIKE	KY	195	013843	N	1949
CHAPEL SPRINGS	HOPKINS	KY	107	133000	ON	1969	CUTSHIN	LESLIE	KY	131	004870	ONA	1979
CHAPMAN	LAWRENCE	KY	127	133062	O	1956	CYPRESS BEND	HENDERSON	KY	101	176395	O	1952
CHAPMAN	UNION	KY	225	133062	O	1943	DALEY	LESLIE	KY	131	004871	N	1970
CHAPPELL DBS	LESLIE	KY	131	004844	ON	1979	DALEY	PERRY	KY	193	004871	N	1970
CHARLESTON	HOPKINS	KY	107	133930	O	1968	DALTON	HOPKINS	KY	107	179132	N	1957
CHAVIES	PERRY	KY	193	004847	N	1982	DAMRON CREEK	ADAIR	KY	001	012150	O	1973
CHERRY GROVE	GRANT	KY	081	136100	1958		DAN	OHIO	KY	183	179566	O	1956
CHERRY HILL	HENDERSON	KY	101	136162	O	1953	DANIELS CREEK SCHOOL	LAWRENCE	KY	127	011381	ON	1961
CHERRY HILL EAST	HENDERSON	KY	101	136193	O	1952	DANLEYTOWN	GREENUP	KY	089	011697	N	1985
CHERRY TREE RIDGE	CUMBERLAND	KY	057	010902	O	1984	DARK HOLLOW	OHIO	KY	183	180651	O	1938
CHERRYS CHAPEL	WARREN	KY	227	011363	O	1983	DAVENPORT NE	WARREN	KY	227	181674	O	1921
CHESNUT OAK RIDGE	MUHENBERG	KY	177	012721	O	1977	DAVID DBS	LETCHER	KY	133	017471	N	2001
CHESTNUT	KNOX	KY	121	007770	N	1990	DAVIDSON	OHIO	KY	183	182015	ON	1938
CHESTNUT LICK DBS	FLOYD	KY	071	013836	N	1930	DAVIDSON CONSOL	OHIO	KY	183	013206	ON	1922
CHESTNUT POINT SCHOOL	ALLEN	KY	003	004848	ON	1922	DAVIDSON EAST	OHIO	KY	183	182077	N	1950
CHEVROLET	HARLAN	KY	095	017464	N	2001	DAVIS BEND	HART	KY	099	182232	N	1960
CHICKEN GIZZARD	CASEY	KY	045	011688	N	1986	DAVISPORT CONS DBS	JOHNSON	KY	115	015629	N	1941
CHILDS BRANCH	HARLAN	KY	095	017465	N	2000	DAVISPORT CONS DBS	MARTIN	KY	159	015629	N	1941
CISCO	MORGAN	KY	175	143013	N	1981	DAVISPORT NORTH	JOHNSON	KY	115	004872	N	1990
CLARK	CHRISTIAN	KY	047	145385	ON	1955	DAVISPORT NORTH	MARTIN	KY	159	004872	N	1941
CLARKS CORNER	METCALFE	KY	169	004849	O	1962	DAVISPORT NORTH DBS	MARTIN	KY	159	015684	N	1941
CLAY	WEBSTER	KY	233	146253	O	1943	DAVISPORT WEST	MARTIN	KY	159	010708	N	1946
CLAY EAST	WEBSTER	KY	233	146625	O	1944	DAVISPORT WEST DBS	MARTIN	KY	159	015685	N	1946
CLAYMOUR	TODD	KY	219	000264	N	1979	DAWSON SOUTH	CHRISTIAN	KY	047	182852	O	1955
CLAYPOOL SOUTH	ALLEN	KY	003	004850	O	1971	DAWSON SPRINGS	MUHENBERG	KY	177	011698	N	1985
CLEAR C													

Field Name	County Name	State Sub	Co Code	Field Code	Field Disc Type Year	Field Name	County Name	State Sub	Co Code	Field Code	Field Disc Type Year
DEMOCRAT DBS	LETCHER	KY	133	012947	N 1959	ELK CREEK EAST	HOPKINS	KY	107	219260	O 1964
DENTON	CARTER	KY	043	188580		ELKATAWA	BREATHITT	KY	025	010385	N 1982
DESDA	CLINTON	KY	053	004874	O 1938	ELKHORN CITY BS	PIKE	KY	195	011710	N 1958
DIAMOND ISLAND	HENDERSON	KY	101	190991	O 1949	ELKHORN CITY BS EAST	PIKE	KY	195	011711	N 1970
DIAMOND NORTH	WEBSTER	KY	233	004875	O 1977	ELLA	TODD	KY	219	219973	O 1945
DIAMOND SPRINGS	LOGAN	KY	141	191146	ON 1910	ELLIS FORK	ADAIR	KY	001	012749	N 1975
DIAMOND SPRINGS NORTH CONS	LOGAN	KY	141	018727	N 1910	ELNA	RUSSELL	KY	207	004892	O 1973
DIFFICULT CREEK CONSOL	ALLEN	KY	003	004878	O 1920	ELNA	JOHNSON	KY	115	222081	O 1921
DIFFICULT CREEK NORTH	ALLEN	KY	003	004877	O 1979	ELNA	MORGAN	KY	175	222081	O 1921
DINGUS	MORGAN	KY	175	011702	N 1939	ELNA CONS	JOHNSON	KY	115	015636	O 1921
DISHMAN SPRINGS	KNOX	KY	121	004879	O 1981	ELROD	PULASKI	KY	199	222577	N 1954
DIXIE	HENDERSON	KY	101	193812	ON 1945	EMBERTON	MONROE	KY	171	004893	O 1966
DIXIE CONSOL	HENDERSON	KY	101	012949	O 1943	EMILY CREEK DBS	MARTIN	KY	159	013853	N 1990
DIXIE CONSOL	UNION	KY	225	012949	O 1943	EMILY CREEK DBS	PIKE	KY	195	013853	N 1990
DIXIE CONSOL	WEBSTER	KY	233	012949	O 1943	EMORY-MOORE	BARREN	KY	009	223662	ON 1887
DIXIE NORTH	HENDERSON	KY	101	193874	O 1953	EMPIRE	CHRISTIAN	KY	047	224313	O 1964
DIXIE WEST	HENDERSON	KY	101	193936	O 1950	EOLIA	LETCHER	KY	133	017472	N 2000
DIXIE WEST	UNION	KY	225	193936	O 1950	EOLIA SOUTH	LETCHER	KY	133	017473	N 2000
DIXIE WEST	WEBSTER	KY	233	193936	O 1950	ERILINE	CLAY	KY	051	004894	ON 1976
DIXIE WEST CONSOL	HENDERSON	KY	101	012950	O 1950	EUNICE	ADAIR	KY	001	229839	O 1982
DIXIE WEST CONSOL	UNION	KY	225	012950	O 1950	EUTERPE	DAVISS	KY	059	230211	O 1928
DIXIE WEST CONSOL	WEBSTER	KY	233	012950	O 1943	EUTERPE	HENDERSON	KY	101	230211	O 1928
DIXON	WEBSTER	KY	233	193998	O 1948	EUTERPE NORTH	HENDERSON	KY	101	230242	O 1948
DIXON SOUTH	WEBSTER	KY	233	194060	O 1957	EVERETT SCHOOL	MUHLBERG	KY	177	231234	O 1956
DIXON SOUTH CONSOL	WEBSTER	KY	233	012951	O 1957	EXIE	GREEN	KY	087	004895	ON 1979
DOBBS HOLLOW	MCCREARY	KY	147	018728	O 1982	EXIE SOUTH	GREEN	KY	087	012960	O 1977
DOBSON SCHOOL DBS	KNOTT	KY	119	012952	N 1940	FAIRPLAY	ADAIR	KY	001	233878	O 1983
DOE RUN	MEADE	KY	163	194968	ON 1900	FAIRVIEW	WHITLEY	KY	235	233940	N 1973
DORTON EAST DBS	PIKE	KY	195	018729	1949	FAIRVIEW CHURCH	BARREN	KY	009	004896	O 1959
DORTON WEST DBS	PIKE	KY	195	018730	1949	FAIRVIEW CHURCH	EDMONSON	KY	061	004896	O 1959
DOTSON	FLOYD	KY	071	012155	N 1923	FAITH NORTH	MCLAN	KY	149	234343	O 1954
DOTSON CONS DBS	FLOYD	KY	071	015631	ON 1918	FALLS OF ROUGH	BRECKINRIDGE	KY	027	004091	N 1926
DOTSON DBS	FLOYD	KY	071	015686	N 1918	FALLS OF ROUGH	GRAYSON	KY	085	004091	N 1926
DOTY BRANCH DBS	FLOYD	KY	071	013777	N 1989	FALLSBURG	LAWRENCE	KY	127	004897	ON 1912
DOUBLE CREEK	CLAY	KY	051	199215	N 1954	FALLSBURG CONSOL	LAWRENCE	KY	127	014094	ON 1912
DOUGANTOWN	CUMBERLAND	KY	057	004880	O 1960	FANNIN	ELLIOTT	KY	063	235459	O 1950
DOUGLAS POINT	MONTGOMERY	KY	173	011942	ON 1927	FANNYS CREEK	CLINTON	KY	053	004898	ON 1906
DOVER CHURCH	BARREN	KY	009	004881	O 1948	FANNYS CREEK	CUMBERLAND	KY	057	004898	ON 1906
DOW CONS DBS	PERRY	KY	193	015632	N 1964	FARLER DBS	PERRY	KY	193	012522	N 1965
DOW DBS	PERRY	KY	193	015634	N 1964	FARLEY CHURCH	MARTIN	KY	159	010723	N 1941
DRAKE	WARREN	KY	227	202052	O 1919	FARLEY CHURCH CONS DBS	MARTIN	KY	159	015638	ON 1900
DRAKE NW	WARREN	KY	227	011705	O 1983	FARLEY CHURCH DBS	MARTIN	KY	159	015687	O 1941
DRAKES CREEK	ALLEN	KY	003	004086	O 1986	FARLEY CHURCH WEST	MARTIN	KY	159	010724	O 1937
DRAKES CREEK	HOPKINS	KY	107	004086	N 1959	FARLEY CHURCH WEST DBS	MARTIN	KY	159	015688	O 1937
DRAKESBORO WEST	MUHLBERG	KY	177	202060	ON 1975	FARMERSVILLE	CALDWELL	KY	033	236172	N 1930
DRIFT WEST DBS	FLOYD	KY	071	018731	1989	FAUBUSH	PULASKI	KY	199	013779	O 1989
DRIP ROCK	JACKSON	KY	109	004882	O 1924	FELTY GAP	CLAY	KY	051	012166	ON 1984
DRIPPING SPRING NORTH	EDMONSON	KY	061	012738	ON 1987	FERGUSON	LOGAN	KY	141	239327	O 1983
DRY CREEK	KNOTT	KY	119	203602	N 1905	FERGUSON EAST	LOGAN	KY	141	239389	O 1968
DRY FORK	METCALFE	KY	169	203633	O 1976	FIDDLE BOW	HOPKINS	KY	107	240250	O 1968
DRY HOLLOW	WAYNE	KY	231	002067	O 1902	FIDELITY EAST	MCCREARY	KY	147	240320	N 1975
DRY RIDGE	GRANT	KY	081	203757	N 1987	FIGHTING CREEK	KNOX	KY	121	018734	O 1987
DUBRE	CUMBERLAND	KY	057	004884	O 1980	FINNEY NE	BARREN	KY	009	010918	O 1985
DUBRE SE	CUMBERLAND	KY	057	011706	N 1986	FINNEY SOUTHEAST	BARREN	KY	009	018735	O 1985
DUCK FORK	LEE	KY	129	012955	O 1928	FINNEY WEST	ALLEN	KY	003	004899	O 1981
DUKE	ALLEN	KY	003	205199	O 1918	FINNEY WEST	BARREN	KY	009	004899	O 1981
DUKES RIDGE	CHRISTIAN	KY	047	205261	O 1955	FIRECOAL BRANCH DBS	KNOTT	KY	119	018736	N 1905
DUKES RIDGE CONSOL	CHRISTIAN	KY	047	012739	O 1955	FISHPOND DBS	LETCHER	KY	133	015120	N 1989
DUKES SCHOOL	BRECKINRIDGE	KY	027	205292	O 1929	FISHTRAP DBS	PIKE	KY	195	012526	N 1949
DUKES SCHOOL	HANCOCK	KY	091	205292	O 1929	FISHTRAP NORTH DBS	PIKE	KY	195	018737	1949
DUNCAN RIDGE	LOGAN	KY	141	012740	N 1978	FISTY DBS	KNOTT	KY	119	013855	N 1990
DUNCAN VALLEY	WAYNE	KY	231	004885	O 1966	FLAHERTY	MEADE	KY	163	014227	N 1929
DUNCAN VALLEY SOUTH	WAYNE	KY	231	010910	O 1985	FLAT ROCK	SIMPSON	KY	213	244017	O 1919
DUNDEE	OHIO	KY	183	206160	O 1959	FLAT ROCK CONSOL	SIMPSON	KY	213	012528	O 1919
DUNDEE SOUTH	OHIO	KY	183	004087	O 1959	FLETCHER	HANCOCK	KY	091	245102	N 1919
DUNKARD CHURCH DBS	PIKE	KY	195	015635	N 1960	FLINT HILL	HARDIN	KY	093	245385	ON 1933
DUNLAP EAST DBS	PIKE	KY	195	018732	N 1960	FLINT HILL CONSOL	HARDIN	KY	093	012752	ON 1933
DUNMOR	MUHLBERG	KY	177	206842	O 1963	FLINT HILLS	HARDIN	KY	093	009746	ON 1933
DUNMOR WEST	MUHLBERG	KY	177	012158	O 1982	FLINT KNOB	BARREN	KY	009	004900	N 1930
DUTCH CREEK	CUMBERLAND	KY	057	208330	O 1922	FLINT KNOB WEST	BARREN	KY	009	012167	O 1985
DYSON CREEK	UNION	KY	225	209307	O 1964	FLIPPIN SW	MONROE	KY	171	011726	O 1985
EAGAN NORTH	WHITLEY	KY	235	004886	N 1982	FLIPPINS RUN	MEADE	KY	163	015568	N 1996
EAGLE CREEK	GALLATIN	KY	077	210463	N 1963	FLORAL	HANCOCK	KY	091	245660	ON 1970
EAGLE CREEK	GRANT	KY	081	210463	N 1963	FOGERTOWN	CLAY	KY	051	247474	ON 1965
EAGLE CREEK	OWEN	KY	187	210463	N 1963	FORD SPRING	WARREN	KY	227	004901	O 1976
EARLE CREEK	HOPKINS	KY	107	211083	O 1966	FORDSVILLE	OHIO	KY	183	248497	O 1934
EARLE CREEK EAST	HOPKINS	KY	107	014643	O 1991	FORDSVILLE CONSOL	OHIO	KY	183	012962	O 1934
EARLINGTON	HOPKINS	KY	107	211114	ON 1965	FORDSVILLE SOUTH	OHIO	KY	183	003155	O 1934
EARLINGTON WEST	HOPKINS	KY	107	211145	O 1965	FOREST OAK	MUHLBERG	KY	177	004092	O 1956
EAST DIAMOND	HOPKINS	KY	107	015820	N 1965	FORGYS MILL	BUTLER	KY	031	249148	O 1951
EAST FORK	METCALFE	KY	169	211796	O 1987	FORGYS MILL	MUHLBERG	KY	177	249148	O 1951
EASTERN	BREATHITT	KY	025	212137	1963	FORGYS MILL EAST	BUTLER	KY	031	249179	O 1962
EASTERN	FLOYD	KY	071	212137	O 1892	FOUNTAIN RUN SE	MONROE	KY	171	004904	O 1977
EASTERN	LAWRENCE	KY	127	212137	O 1911	FOURMILE CREEK	BOYD	KY	019	252942	N 1949
EASTERN	PIKE	KY	195	212137	O 1917	FOX	WARREN	KY	227	253178	O 1927
EASTON	HANCOCK	KY	091	212261	ON 1930	FRANKFORD SCHOOL	WHITLEY	KY	235	013780	N 1989
EASTON	OHIO	KY	183	212261	ON 1930	FRANKS CREEK	JOHNSON	KY	115	255376	N 1984
EASTVIEW	OHIO	KY	183	211920	O 1963	FREDERICKSTOWN	WASHINGTON	KY	229	012966	N 1947
EASTWOOD FERRY	WEBSTER	KY	233	212323	O 1952	FREDVILLE	MAGOFFIN	KY	153	012968	N 1924
EATIN FORK	KNOX	KY	121	012744	ON 1987	FREEDOM SOUTH	RUSSELL	KY	207	256735	O 1985
EATIN FORK	WHITLEY	KY	235	012744	ON 1987	FREEWILL CHURCH	LETCHER	KY	133	004905	ON 1959
EBENEZER CHURCH	METCALFE	KY	169	212540	ON 1963	FRIENDSHIP	OHIO	KY	183	258185	O 1929
ECHO	METCALFE	KY	169	212695	N 1981	FROZEN CREEK DBS	PIKE	KY	195	018738	N 1949
ECHO NORTH	METCALFE	KY	169	007863	N 1984	FRUIT HILL	CHRISTIAN	KY	047	259053	O 1955
EDEN	MARTIN	KY	159	213408	1946	FRUIT HILL NORTH	CHRISTIAN	KY	047	011732	O 1960
EDMONTON	METCALFE	KY	169	214710	O 1960	FUGATE FORK	BREATHITT	KY	025	012971	ON 1955
EDMONTON CONSOL	METCALFE	KY	169	012957	O 1960	FUGET	JOHNSON	KY	115	015639	1930
EDMONTON NORTH	METCALFE	KY	169	004890	O 1960	FUQUAY	DAVISS	KY	059	004909	O 1961
EDMONTON NORTH CONSOL	METCALFE	KY	169	214741	ON 1917	FURNACE	POWELL	KY	197	012972	N 1947
EDMONTON SOUTH	METCALFE	KY	169	214772	O 1960	FYCH DBS	KNOTT	KY	119	012530	N 1924
EDSEL	ELLIOTT	KY	063	215521	N 1975	FYCH DBS	MAGOFFIN	KY	153	012530	N 1924
EKRON	MEADE	KY	163	009731	O 1953	G W HUNT	ALLEN	KY	003	012755	O 1918
ELAM FLATS	HENDERSON	KY	101	217834	O 1951	GAINESVILLE	ALLEN	KY	003	263201	O 1919
ELBA	DAVISS	KY	059	217896	O 1952	GAINESVILLE EAST	ALLEN	KY	003	011128	O 1959
ELBA	MCLAN	KY	149	217896	O 1952	GAINESVILLE SOUTH	ALLEN	KY	003	011954	O 1916
ELBA NORTH	DAVISS	KY	059	217927	O 1952	GAINESVILLE SOUTH CONSOL	ALLEN	KY	003	004910	O 1916
ELBA NORTH	MCLAN	KY	149	217927	O 1952	GAINESVILLE WEST	ALLEN	KY	003	263248	O 1916
ELBA SOUTH	MCLAN	KY	149	217958	O 1965	GAINESVILLE WEST CONSOL	ALLEN	KY	003	004911	O 1916
ELBA WEST	MCLAN	KY	149	217989	O 1953	GALLOWAY CREEK	CUMBERLAND	KY	057	004912	O 1960
ELBOW BEND	MONROE	KY	171	004891	O 1981	GALLOWAY CREEK CONSOL	CUMBERLAND	KY	057	014229	O 1960
ELCOMB	HARLAN	KY	095	013475	OA 1989	GALVESTON SE	PIKE	KY	195	015124	N 1931
ELISHA BRANCH	MCCREARY	KY	147	012748	N 1985	GAP CREEK	WAYNE	KY	231	010927	O 1984
ELK CREEK	HOPKINS	KY	107	219198	ON 1963	GARDEN BRANCH	BREATHITT	KY	025</		

KENTUCKY

Field Name	County Name	State Sub	Co Code	Field Code	Field Disc Type Year	Field Name	County Name	State Sub	Co Code	Field Code	Field Disc Type Year
GARRETT CONS DBS	FLOYD	KY	071	015641	ON 1892	HALIFAX CONSOL	ALLEN	KY	003	012765	O 1922
GARRETT CONS DBS	KNOTT	KY	119	015641	ON 1892	HALIFAX SOUTH	ALLEN	KY	003	004930	O 1922
GARRETT DBS	FLOYD	KY	071	015643	N 1923	HALL	SIMPSON	KY	213	299972	O 1925
GARRETT DBS	KNOTT	KY	119	015643	N 1923	HALL CHAPEL	WARREN	KY	227	012543	O 1984
GAS HOLLOW	BARREN	KY	009	011129	O 1880	HALL FORK DBS	FLOYD	KY	071	014647	N 1991
GASPER	WARREN	KY	227	267386	O 1983	HALLIE	LETCHER	KY	133	004932	ON 1969
GASPER NORTH	WARREN	KY	227	012169	O 1985	HANDYVILLE	DAVISS	KY	059	012767	O 1938
GENEVA	HENDERSON	KY	101	269239	O 1943	HANKS	BUTLER	KY	031	303196	O 1955
GENEVA SOUTH	HENDERSON	KY	101	269270	O 1953	HANSON	HOPKINS	KY	107	303692	ON 1962
GILLESPIE CONSOL	WARREN	KY	227	013688	O 1920	HANSON NORTH	HOPKINS	KY	107	303723	O 1952
GILLISPIE	WARREN	KY	227	004913	O 1920	HANSON SOUTH	HOPKINS	KY	107	303754	ON 1957
GILMORE	HENDERSON	KY	101	273626	O 1938	HANSON WEST	HOPKINS	KY	107	303785	O 1963
GILPIN	CASEY	KY	045	273672	O 1968	HAPPY	PERRY	KY	193	304095	ONA 1962
GILREATH EAST	MCCREARY	KY	147	012974	O 1984	HAPPY HOLLOW	LAUREL	KY	125	304312	N 1960
GINSENG CREEK	HARLAN	KY	095	013782	N 1957	HAPPY HOLLOW	PERRY	KY	193	304312	N 1991
GIRKIN	WARREN	KY	227	004914	O 1971	HARDCASTLE	WARREN	KY	227	018741	O 1984
GIRKIN NORTH	WARREN	KY	227	012170	O 1983	HARDEMAN SCHOOL	ROWAN	KY	205	018742	1938
GLASGOW	BARREN	KY	009	275223	ON 1889	HARDESON	MUHENLBERG	KY	177	004933	O 1955
GLASGOW CONSOL	BARREN	KY	009	004915	ON 1889	HARDESON CONSOL	CHRISTIAN	KY	047	305056	ON 1954
GLASGOW SE	BARREN	KY	009	004916	O 1966	HARDESON CONSOL	MUHENLBERG	KY	177	305056	ON 1954
GLEN DEAN	BRECKINRIDGE	KY	027	275874	O 1930	HARDESON CONSOL	TODD	KY	219	305056	ON 1954
GLEN DEAN SOUTH	BRECKINRIDGE	KY	027	004093	O 1970	HARDIN SCHOOL	BRECKINRIDGE	KY	027	305366	O 1959
GLENCOE	GALLATIN	KY	077	276308	N 1931	HARDWICK	WAYNE	KY	231	018743	N 2001
GLENDALE NE	HARDIN	KY	093	276488	N 1974	HARDY	PIKE	KY	195	305800	N 1987
GLENMORE	WARREN	KY	227	004917	O 1969	HARDY BRANCH	KNOX	KY	121	015572	N 1996
GLENS FORK	ADAIR	KY	001	015569	O 1993	HARDYVILLE EAST	HART	KY	099	004934	O 1931
GLENVILLE	DAVISS	KY	059	276866	O 1928	HARDYVILLE NW	HART	KY	099	004935	O 1968
GLENVILLE	MCLEAN	KY	149	276866	O 1928	HARGETT	ESTILL	KY	065	012981	N 1967
GLENVILLE CONSOL	DAVISS	KY	059	276897	O 1928	HARLAN	HARLAN	KY	095	306265	N 1954
GLENVILLE CONSOL	MCLEAN	KY	149	276897	O 1928	HARLESS CREEK DBS	PIKE	KY	195	013868	N 1942
GLOMAWR DBS	PERRY	KY	193	013861	N 1961	HAROLD WEST DBS	FLOYD	KY	071	012181	ON 1933
GOBLIN KNOB	EDMONSON	KY	061	015570	O 1995	HARPER MOUNTAIN	CLINTON	KY	053	004937	O 1980
GOLD CITY EAST	ALLEN	KY	003	278184	O 1925	HARPS HILL	MUHENLBERG	KY	177	307133	ON 1953
GOLD CITY EAST	SIMPSON	KY	213	278184	O 1925	HARPS HILL EAST	MUHENLBERG	KY	177	307164	ON 1957
GOODIN BRANCH	BELL	KY	013	011740	N 1986	HARPS HILL EAST CONSOL	MUHENLBERG	KY	177	013482	ON 1957
GOODLOE CONS DBS	FLOYD	KY	071	015645	N 1924	HARPS HILL SOUTH	MUHENLBERG	KY	177	307195	O 1963
GOODLOE DBS	FLOYD	KY	071	015646	N 1924	HARPS HILL WEST	HOPKINS	KY	107	004939	O 1953
GOODLOE NORTH DBS	FLOYD	KY	071	013133	N 1961	HARPS HILL WEST	MUHENLBERG	KY	177	004939	O 1953
GOODLOE WEST DBS	FLOYD	KY	071	013134	N 1961	HARTFORD	OHIO	KY	183	003150	O 1912
GOOSE CREEK	CUMBERLAND	KY	057	280602	O 1906	HARTFORD NORTH	OHIO	KY	183	308652	O 1959
GOOSE CREEK CONSOL	CUMBERLAND	KY	057	004918	ON 1906	HARTLEY DBS	PIKE	KY	195	018744	N 1942
GOOSEY	LEE	KY	129	012174	O 1919	HARTLEY SCHOOL DBS	FLOYD	KY	071	018745	1933
GORBY	BARREN	KY	009	010930	O 1924	HARVEY RIDGE	ADAIR	KY	001	004940	O 1979
GORDONSVILLE	LOGAN	KY	141	281253	O 1962	HARVEY RIDGE CONSOL	ADAIR	KY	001	011433	O 1979
GOSE SCHOOL	MAGOFFIN	KY	153	018739	N 2004	HATFIELD GAP	BELL	KY	013	004941	ON 1979
GOTT	WARREN	KY	227	018740	O 1969	HATFIELD GAP	WHITLEY	KY	235	004941	ON 1979
GRADYVILLE	ADAIR	KY	001	283454	O 1971	HAWESVILLE	HANCOCK	KY	091	003151	N 1919
GRADYVILLE EAST	ADAIR	KY	001	283470	O 1969	HAWESVILLE NW	HANCOCK	KY	091	011146	1919
GRADYVILLE NORTH	ADAIR	KY	001	004919	O 1970	HAWKINS BRANCH	ROWAN	KY	205	012985	N 1943
GRAHAM	MUHENLBERG	KY	177	283718	O 1964	HAYES CREEK	CLINTON	KY	053	012544	O 1983
GRAHAM LAKE	MUHENLBERG	KY	177	283842	N 1962	HAYNES	DAVISS	KY	059	311287	O 1970
GRANDVIEW	DAVISS	KY	059	284927	O 1950	HAYNESVILLE	OHIO	KY	183	311380	O 1930
GRANDVIEW WEST	DAVISS	KY	059	285082	O 1951	HAYWOOD	BARREN	KY	009	311907	O 1985
GRANNY HOLT KNOB	MCCREARY	KY	147	012540	N 1982	HAZARD	PERRY	KY	193	311938	O 1930
GRANNY RICHARDSON	ESTILL	KY	065	012177	O 1919	HAZEL BRANCH	UNION	KY	225	012771	O 1988
GRANVILLE CONSOL	CLINTON	KY	053	012978	O 1938	HAZEL CREEK	MUHENLBERG	KY	177	312000	O 1956
GRASSY CREEK	MORGAN	KY	175	286043	N 1921	HEBBARDSVILLE	DAVISS	KY	059	313357	O 1938
GRASSY LICK CREEK	BUTLER	KY	031	011961	O 1984	HEBBARDSVILLE	HENDERSON	KY	101	313357	O 1938
GRASSY POND	HENDERSON	KY	101	286074	O 1944	HEBBARDSVILLE SOUTH	DAVISS	KY	059	313388	O 1955
GRASSY POND WEST	HENDERSON	KY	101	286105	O 1963	HEBBARDSVILLE SOUTH	HENDERSON	KY	101	313388	O 1955
GRASSY POND WEST	UNION	KY	225	286105	O 1963	HEBBARDSVILLE WEST	HENDERSON	KY	101	012184	O 1959
GRAY	KNOX	KY	121	286353	N 1971	HEENON DBS	MARTIN	KY	159	012772	N 1946
GRAYHAWK	JACKSON	KY	109	013225	N 1936	HEENON DBS	PIKE	KY	195	012772	N 1946
GREEN GROVE	CLINTON	KY	053	004921	O 1959	HEFLIN	OHIO	KY	183	004095	N 1974
GREEN GROVE	CUMBERLAND	KY	057	004921	O 1959	HEIDRICK	KNOX	KY	121	018746	O 1996
GREEN HILL	ALLEN	KY	003	288213	O 1944	HEIDRICK CONS	KNOX	KY	121	018747	O 1996
GREEN HILL	WARREN	KY	227	288213	O 1944	HELL CREEK	LEE	KY	129	005241	O 1918
GREEN HILL CONSOL	ALLEN	KY	003	004923	ON 1919	HEMPPATCH BRANCH DBS	KNOTT	KY	119	013786	N 1989
GREEN HILL CONSOL	WARREN	KY	227	004923	ON 1919	HENDERSON	HENDERSON	KY	101	315837	O 1945
GREENBRIAR	HENDERSON	KY	101	288740	O 1943	HENDERSON EAST	HENDERSON	KY	101	315899	O 1952
GREENBRIAR NORTH	HENDERSON	KY	101	288771	O 1952	HENDERSON NORTH	HENDERSON	KY	101	315961	O 1955
GREENBRIAR SOUTH	HENDERSON	KY	101	004922	O 1943	HENDERSON SOUTH	HENDERSON	KY	101	316054	O 1951
GREENBRIAR SOUTH CONSOL	HENDERSON	KY	101	288802	O 1943	HENDERSON WEST	HENDERSON	KY	101	316116	O 1956
GREENSBURG	GREEN	KY	087	289360	ON 1929	HERBERT	HANCOCK	KY	091	317697	O 1922
GREENSBURG	TAYLOR	KY	217	289360	ON 1929	HERBERT	OHIO	KY	183	317697	O 1922
GREENSBURG CONSOL	GREEN	KY	087	288864	ON 1929	HERMON	TODD	KY	219	004097	O 1950
GREENSBURG CONSOL	TAYLOR	KY	217	288864	ON 1929	HERMON EAST	TODD	KY	219	318131	O 1952
GREENVILLE	MUHENLBERG	KY	177	289577	ON 1929	HICKORY FLAT	ALLEN	KY	003	005247	O 1920
GREENVILLE EAST	MUHENLBERG	KY	177	289608	O 1950	HICKORY FLAT	SIMPSON	KY	213	005247	ON 1920
GREENVILLE WEST	MUHENLBERG	KY	177	289732	1950	HICKORY RIDGE	METCALFE	KY	169	320728	ON 1959
GREEVER	ALLEN	KY	003	012759	O 1921	HICKORY RIDGE	OHIO	KY	183	320728	O 1958
GRESHAM	GREEN	KY	087	290569	N 1924	HICKORY SCHOOL	DAVISS	KY	059	320852	O 1936
GRETHEL DBS	FLOYD	KY	071	017474	N 2000	HIGH BLUFF	CHRISTIAN	KY	047	321658	O 1955
GRIDER NORTH	CUMBERLAND	KY	057	004925	ON 1913	HIGH BLUFF	MUHENLBERG	KY	177	321658	O 1955
GRIFFIN	MCCREARY	KY	147	291282	O 1909	HIGHLAND	BREATHITT	KY	025	321999	O 1954
GRIFFIN	WAYNE	KY	231	291282	O 1909	HIGHLAND	UNION	KY	225	321999	O 1945
GRIFFIN NORTH	WAYNE	KY	231	004926	O 1980	HIGHSPLINT	HARLAN	KY	095	012372	O 1987
GRIFFIN SOUTH	WAYNE	KY	231	012541	O 1980	HIGHWAY	CLINTON	KY	053	322247	O 1944
GRIFFITH	DAVISS	KY	059	291344	ON 1946	HIGHWAY	CUMBERLAND	KY	057	322247	O 1944
GRIFFITH CONSOL	DAVISS	KY	059	012760	ON 1946	HIGHWAY CONSOL	CLINTON	KY	053	005249	O 1944
GRINDSTONE HILL	MCLEAN	KY	149	291685	O 1928	HIGHWAY CONSOL	CUMBERLAND	KY	057	005249	O 1944
GROVES CHAPEL	WEBSTER	KY	233	004927	O 1976	HIGHWAY EAST	CLINTON	KY	053	322253	O 1960
GROVES CHAPEL EAST	WEBSTER	KY	233	012979	O 1982	HIGHWAY SOUTH	CLINTON	KY	053	005252	O 1958
GRUNDY	ELLIOTT	KY	063	293204	O 1959	HILL CHAPEL	WHITLEY	KY	235	011751	N 1985
GUFFIE	MCLEAN	KY	149	294026	O 1946	HILL HOLLOW	WHITLEY	KY	235	011752	N 1985
GUFFIE CONSOL	MCLEAN	KY	149	012980	O 1946	HINDMAN DBS	KNOTT	KY	119	018748	N 1989
GUFFIE EAST	DAVISS	KY	059	294057	O 1947	HINDMAN EAST DBS	KNOTT	KY	119	018749	N 1989
GULNARE DBS	PIKE	KY	195	013867	N 1941	HINTON	ALLEN	KY	003	324262	O 1919
GUS	MUHENLBERG	KY	177	294925	O 1947	HISEVILLE NORTH	BARREN	KY	009	012188	O 1938
GUSTON	MEADE	KY	163	295049	ON 1921	HISEVILLE SE	METCALFE	KY	169	005255	ON 1916
HABIT	DAVISS	KY	059	297988	O 1930	HISEVILLE-CENTER	BARREN	KY	009	005256	ON 1916
HACKETT	MCLEAN	KY	149	298360	O 1939	HISEVILLE-CENTER	METCALFE	KY	169	005256	ON 1916
HADDIX	BREATHITT	KY	025	013135	O 1961	HITCHINS	CARTER	KY	043	014690	N 1928
HADLEY	WARREN	KY	227	298546	O 1971	HITESVILLE	UNION	KY	225	005257	O 1943
HADLEY EAST	WARREN	KY	227	011425	O 1984	HITESVILLE CONSOL	HENDERSON	KY	101	324975	O 1943
HADLEY WEST	WARREN	KY	227	012763	O 1981	HITESVILLE CONSOL	UNION	KY	225	324975	O 1943
HAGAN	SIMPSON	KY	213	298794	O 1925	HITESVILLE EAST	UNION	KY	225	325006	O 1954
HAGERHILL	JOHNSON	KY	115	004929	N 1963	HODE WEST	MARTIN	KY	159	010760	N 1936
HAGERHILL DBS	JOHNSON	KY	115	015689	N 1963	HODGENVILLE EAST	LARUE	KY	123	018750	N 1957
HALEYS MILL	CHRISTIAN	KY	047	299569	O 1955	HOGBACK	CLINTON	KY	053	326681	ON 1961
HALFWAY	ALLEN	KY	003	299786	O 1866	HOGBACK	CUMBERLAND	KY	057	326681	ON 1961
HALFWAY CONSOL	ALLEN	KY	003	011963	O 1866	HOGBACK NORTH	CLINTON	KY	053	005260	O 1980
HALIFAX	ALLEN	KY	003	004931	O 1922	HOGBACK SOUTH	CLINTON	KY	053	005261	O 1982

Field Name	County Name	State Sub	Co Code	Field Code	Field Disc Type	Year	Field Name	County Name	State Sub	Co Code	Field Code	Field Disc Type	Year
HOLLAND SE	ALLEN	KY	003	005265	N	1967	JUDE FORK	PIKE	KY	195	005555	N	1966
HOLLEY BRANCH	BREATHITT	KY	025	015673	N	1993	JUDE FORK CONS DBS	MARTIN	KY	159	015650	N	1927
HOLLIDAY	MORGAN	KY	175	328169	N	1924	JUDE FORK CONS DBS	PIKE	KY	195	015650	N	1927
HOLLY CREEK	BREATHITT	KY	025	005266	N	1911	JUDE FORK DBS	MARTIN	KY	159	015691	N	1966
HOLLY CREEK	WOLFE	KY	237	005266	N	1911	JUDE FORK DBS	PIKE	KY	195	015691	N	1966
HOLLY CREEK CONSOL	BREATHITT	KY	025	012990	N	1911	JUDGES CHAPEL	CHRISTIAN	KY	047	365557	ON	1955
HOLLY CREEK CONSOL	WOLFE	KY	237	012990	N	1911	JUDIO	CUMBERLAND	KY	057	005557	O	1923
HOMER	LOGAN	KY	141	329874	O	1962	JUDIO EAST	CUMBERLAND	KY	057	005556	O	1981
HOPE	BATH	KY	011	331548	O	1919	JUMBO	LINCOLN	KY	137	366177	O	1918
HOPEWELL	LAUREL	KY	125	331796	N	1988	JUMBO CONSOL	LINCOLN	KY	137	012203	O	1918
HOPEWELL CHURCH	GRAYSON	KY	085	003984	O	1959	JUSTICE	ALLEN	KY	003	366673	O	1919
HORSE BRANCH	OHIO	KY	183	004098	N	1938	JUSTICEVILLE DBS	PIKE	KY	195	018757	O	1966
HORSE CAVE	HART	KY	099	333036	ON	1954	KALIOPI WEST	LESLIE	KY	131	010489	N	1971
HORSESHOE BEND	HENDERSON	KY	101	333377	O	1981	KAYJAY	BELL	KY	013	005564	N	1980
HOT SPOT	LETCHER	KY	133	005524	N	1981	KAYJAY	KNOX	KY	121	005564	ON	1980
HOUCHELL BEND	CLAY	KY	051	011756	N	1986	KAYJAY CONSOL	BELL	KY	013	005563	OA	1979
HOUSE BRIDGE	HENDERSON	KY	101	334710	O	1950	KAYJAY CONSOL	KNOX	KY	121	005563	OA	1979
HOWELL	ALLEN	KY	003	335361	O	1919	KEATON-MAZIE	JOHNSON	KY	115	005566	O	1920
HOWELL	MCLEAN	KY	149	335361	O	1929	KEATON-MAZIE	LAWRENCE	KY	127	005566	O	1920
HOPKINS CHURCH	HOPKINS	KY	107	335392	ON	1953	KEEL FORK CONS DBS	FLOYD	KY	071	015652	N	1925
HUGGINS	GREEN	KY	087	336664	O	1957	KEEL FORK DBS	FLOYD	KY	071	015653	N	1926
HUGGINS CONSOL	GREEN	KY	087	005525	O	1957	KEETON	WAYNE	KY	231	371906	O	1923
HUGGINS CONSOL	HART	KY	099	005525	O	1957	KEETON HOLLOW	WAYNE	KY	231	012554	O	1950
HUGGINS EAST	GREEN	KY	087	005526	O	1976	KELLY	CHRISTIAN	KY	047	372805	O	1956
HUGGINS NORTH	GREEN	KY	087	005528	O	1976	KELLY CREEK	CUMBERLAND	KY	057	372867	O	1951
HUFF CREEK	OHIO	KY	183	337129	N	1935	KELLY NORTH	CHRISTIAN	KY	047	372991	O	1971
HUFFAKER FORK	CLINTON	KY	053	005529	O	1981	KENTENIA	HARLAN	KY	095	005567	N	1981
HUNNEWELL SOUTH	GREENUP	KY	089	005532	ON	1922	KENTUCKY AREA A	BOYD	KY	019	375409	N	1949
HUNT G.W.	ALLEN	KY	003	018751	O	1919	KENTUCKY AREA A	JOHNSON	KY	115	375409	1920	
HUNTERSVILLE	CLINTON	KY	053	005534	O	1980	KENTUCKY AREA A	LAWRENCE	KY	127	375409	1920	
HUNTING CREEK	BREATHITT	KY	025	012548	ON	1978	KENTUCKY AREA A	LETCHER	KY	133	375409	1978	
HUNTS SCHOOL	MUHLBERG	KY	177	340260	O	1951	KENTUCKY AREA B	FLOYD	KY	071	375440	1926	
HUNTSVILLE	BUTLER	KY	031	340353	O	1939	KENTUCKY AREA B	KNOTT	KY	119	375440	1989	
HUNTSVILLE	MUHLBERG	KY	177	340353	O	1939	KENTUCKY AREA B	PERRY	KY	193	375440	N	1930
HUNTSVILLE WEST	BUTLER	KY	031	340446	O	1956	KENTUCKY AREA C	MARTIN	KY	159	375471	1966	
HUNTSVILLE WEST	MUHLBERG	KY	177	340446	O	1956	KEPLER	WARREN	KY	227	018758	N	1917
HURRICANE CREEK	ALLEN	KY	003	340601	O	1918	KETTLE	CUMBERLAND	KY	057	005571	O	1907
HURRICANE CREEK	PIKE	KY	195	340601	N	1944	KETTLE CONSOL	CUMBERLAND	KY	057	005568	O	1907
HURT	WARREN	KY	227	018752	O	1984	KETTLE CREEK	CUMBERLAND	KY	057	376708	O	1922
HYDEN	LESLIE	KY	131	005538	N	1955	KETTLE CREEK CONSOL	CUMBERLAND	KY	057	376711	O	1922
HYDEN WEST	LESLIE	KY	131	000156	N	1955	KETTLE CREEK CONSOL	MONROE	KY	171	376711	O	1922
HYDEN WEST CONSOL	CLAY	KY	051	005537	N	1955	KETTLE ISLAND	BELL	KY	013	005569	N	1953
HYDEN WEST CONSOL	LESLIE	KY	131	005537	N	1955	KETTLE NW	CUMBERLAND	KY	057	005570	O	1960
IDA	CLINTON	KY	053	343455	O	1959	KETTLE WEST	CUMBERLAND	KY	057	376742	O	1965
IDA CONSOL	CLINTON	KY	053	005539	O	1944	KIMPER DBS	PIKE	KY	195	015399	N	1942
IDA CONSOL	CUMBERLAND	KY	057	005539	O	1944	KINCHELOE	BARREN	KY	009	005575	ON	1962
IDA MAY	LEE	KY	129	012777	O	1923	KING	DAVISS	KY	059	379308	O	1928
ILSLEY	HOPKINS	KY	107	344487	N	1963	KINGS MOUNTAIN	LINCOLN	KY	137	013389	N	1960
INDEX	MORGAN	KY	175	012194	N	1916	KINGSTON	UNION	KY	225	380238	O	1942
INDIAN CREEK	KNOX	KY	121	345200	ON	1926	KINO	BARREN	KY	009	009802	O	1985
INDIAN CREEK	MENIFEE	KY	165	345200	O	1945	KINO SOUTH	BARREN	KY	009	011775	O	1985
INDIAN CREEK-TARR RIDGE	MENIFEE	KY	165	011759	O	1926	KIRKWOODSVILLE	TODD	KY	219	381664	O	1956
INDIAN HILL NORTH	HANCOCK	KY	091	005541	O	1961	KIRKWOOD SPRINGS	HOPKINS	KY	107	381788	N	1929
INEZ	MARTIN	KY	159	345851	N	1881	KITE DBS	KNOTT	KY	119	013790	N	1989
INEZ SOUTH	MARTIN	KY	159	345944	N	1892	KNOB CHURCH	HART	KY	099	005578	O	1960
INEZ SOUTH CONS DBS	MARTIN	KY	159	015647	N	1900	KNOB LICK	METCALFE	KY	169	383548	O	1960
INEZ SOUTH DBS	MARTIN	KY	159	015690	N	1900	KNOB LICK CONSOL	METCALFE	KY	169	383517	ON	1960
INSULL	HARLAN	KY	095	018753	N	2000	KNOX HILL	BATH	KY	011	005579	N	1978
IRISH BOTTOM	CUMBERLAND	KY	057	005542	O	1903	KNOXVILLE NORTH	GRANT	KY	081	384540	N	1952
IRVINE	ESTILL	KY	065	008169	O	1914	KONA EAST	LETCHER	KY	133	005580	N	1970
IRVINE-FURNACE	ESTILL	KY	065	005546	ON	1914	LA GRANGE	OLDHAM	KY	185	391332	N	1931
IRVINE-FURNACE	POWELL	KY	197	005546	ON	1914	LAFFOON	DAVISS	KY	059	394153	O	1928
ISLAND	MCLEAN	KY	149	349432	ON	1937	LAKETOWN	DAVISS	KY	059	398896	O	1952
ISLAND CONSOL	MCLEAN	KY	149	014554	ON	1937	LAKEVILLE	MAGOFFIN	KY	153	005586	ON	1948
ISLAND CREEK	OWSLEY	KY	189	349463	OA	1925	LANCASTER	GARRARD	KY	079	399857	O	1958
ISLAND NORTH	MCLEAN	KY	149	349494	O	1956	LANCER SOUTH CONS DBS	FLOYD	KY	071	015654	N	1917
ISLAND SOUTH	MCLEAN	KY	149	005548	O	1956	LANCER SOUTH DBS	FLOYD	KY	071	015655	N	1923
ISONVILLE	ELLIOTT	KY	063	349711	ONA	1917	LANDERS	ALLEN	KY	003	400291	O	1968
ISONVILLE	LAWRENCE	KY	127	349711	ONA	1917	LANGLEY	FLOYD	KY	071	401221	N	1896
IVEL DBS	FLOYD	KY	071	015649	N	1930	LANHART	JACKSON	KY	109	013705	O	1917
IVYTON	MAGOFFIN	KY	153	005550	ON	1919	LANK DBS	PIKE	KY	195	013889	N	1990
JACK BRANCH CONS	CLAY	KY	051	015648	N	1972	LAURA	MARTIN	KY	159	403949	N	1927
JACKS BRANCH	CLAY	KY	051	005500	N	1976	LAURA DBS	MARTIN	KY	159	015656	N	1927
JACKSON	WARREN	KY	227	353006	ON	1917	LAUREL BRANCH	ELLIOTT	KY	063	018759	O	1917
JACKSON BLUFF	OHIO	KY	183	353037	O	1954	LAWSON	BREATHITT	KY	025	405468	N	1949
JAMBOREE SOUTH DBS	PIKE	KY	195	018754	N	1944	LAWSON MOUNTAIN	WHITLEY	KY	235	017475	N	1998
JAMESTOWN WEST	RUSSELL	KY	207	354494	O	1966	LAWTON	CARTER	KY	043	405592	1928	
JANET	POWELL	KY	197	354804	N	1929	LEACH STATION	BOYD	KY	019	005594	O	1974
JELLIGO CREEK	MCCREARY	KY	147	005609	ON	1981	LECTA	BARREN	KY	009	005595	ON	1922
JELLIGO CREEK	WHITLEY	KY	235	005609	ON	1981	LEE CHAPEL	CLINTON	KY	053	005597	ON	1975
JELLIGO CREEK NORTH	WHITLEY	KY	235	012197	N	1985	LEE CHAPEL CONSOL	CLINTON	KY	053	005596	ON	1975
JELLIGO CREEK NRC	MCCREARY	KY	147	017660	ON	1981	LEGRANDE	HART	KY	099	005593	O	1930
JELLIGO WEST	WHITLEY	KY	235	005610	N	1974	LEGRANDE CONSOL	HART	KY	099	005592	O	1930
JENKINS	LETCHER	KY	133	357401	N	1976	LEITCHFIELD	GRAYSON	KY	085	004102	N	1919
JENKINS KNOB	PULASKI	KY	199	005612	O	1981	LEITCHFIELD CROSSING	HART	KY	099	013006	O	1963
JENNY'S CREEK	JOHNSON	KY	115	005613	N	1928	LEITCHFIELD SOUTH	GRAYSON	KY	085	409243	N	1957
JEPHTHA NORTH	MORGAN	KY	175	005823	N	1968	LEMON	MCLEAN	KY	149	409615	O	1967
JEWEL CITY	HOPKINS	KY	107	358858	O	1967	LENEX	MORGAN	KY	175	410204	N	1980
JEWEL CITY EAST	MCLEAN	KY	149	358889	O	1968	LESBAS	LAUREL	KY	125	010963	N	1984
JEWEL CITY NORTH	HOPKINS	KY	107	358895	O	1976	LESTER CREEK	RUSSELL	KY	207	411568	O	1959
JEWEL CITY NW	HOPKINS	KY	107	005616	O	1982	LEVEE	MONTGOMERY	KY	173	411754	O	1983
JEWELL BEND	ALLEN	KY	003	011165	O	1918	LEWISBURG	LOGAN	KY	141	412250	O	1947
JINGO	OHIO	KY	183	359936	O	1966	LEWISBURG NORTH	LOGAN	KY	141	412281	O	1981
JINKS	ESTILL	KY	065	018755	O	1914	LEWISBURG WEST	LOGAN	KY	141	012217	ON	1981
JINKS CONS	ESTILL	KY	065	018756	O	1914	LEWISPORT	HANCOCK	KY	091	412343	O	1960
JOB	MARTIN	KY	159	001490	N	1973	LEWISPORT EAST	HANCOCK	KY	091	412374	O	1960
JOBE BRANCH	LAWRENCE	KY	127	005826	ON	1977	LICK BRANCH	CUMBERLAND	KY	057	413514	O	1955
JOES BRANCH	LETCHER	KY	133	005552	O	1978	LICK CREEK SCHOOL DBS	PIKE	KY	195	012218	N	1958
JOHNS CREEK DBS	PIKE	KY	195	012199	N	1945	LICKBURG	MAGOFFIN	KY	153	005617	N	1930
JOHNSON	OHIO	KY	183	361797	N	1931	LICKS FORK	BELL	KY	013	017702	N	1953
JOHNSON FORK	WAYNE	KY	231	005553	O	1908	LICKS FORK	LESLIE	KY	131	017702	N	1971
JOHNSON ISLAND	MCLEAN	KY	149	362045	O	1947	LIDA	LAUREL	KY	125	010964	N	1984
JOHNSON ISLAND SOUTH	MCLEAN	KY	149	362076	O	1967	LILETOWN	GREEN	KY	087	005814	O	1968
JOLLY	OHIO	KY	183	362820	O	1933	LILY	LAUREL	KY	125	008818	N	1984
JOLLY CONSOL	OHIO	KY	183	013139	O	1933	LIMBO	LETCHER	KY	133	017476	N	1999
JOLLY NORTH	DAVI												

KENTUCKY

Field Name	County Name	State Sub	Co Code	Field Code	Field Disc Type Year	Field Name	County Name	State Sub	Co Code	Field Code	Field Disc Type Year
LITTLE MUDDY CREEK	BUTLER	KY	031	012792	O 1982	MCKENDRIE CHAPEL	ALLEN	KY	003	005629	O 1972
LITTLE RENFRO	ROCKCASTLE	KY	203	012793	N 1987	MCKENDRIE CHAPEL	SIMPSON	KY	213	005629	O 1972
LITTLE RICHLAND CREEK CONS	KNOX	KY	121	005821	N 1901	MCKINLEY	HENDERSON	KY	101	461429	O 1944
LITTLE ROBINSON CREEK	LAUREL	KY	125	015574	N 1996	MCQUADY	BRECKINRIDGE	KY	027	463010	O 1955
LITTLE UNION	UNION	KY	225	004103	O 1965	MCQUADY CONSOL	BRECKINRIDGE	KY	027	014260	O 1955
LITTLE UNION EAST	UNION	KY	225	419776	O 1966	MEADE BRANCH	MARTIN	KY	159	463576	N 1971
LITTLE UNION WEST	UNION	KY	225	419807	O 1966	MEADE BRANCH DBS	MARTIN	KY	159	015694	N 1971
LITTLE WHETSTONE	CUMBERLAND	KY	057	419931	O 1964	MEADOR CONSOL	ALLEN	KY	003	005841	O 1918
LITTLE ZION	DAVISS	KY	059	419993	O 1930	MEADOR EAST	ALLEN	KY	003	005633	O 1925
LITTLE ZION	OHIO	KY	183	419993	O 1930	MEADOR NORTH	ALLEN	KY	003	005634	O 1922
LITTTRELL	CUMBERLAND	KY	057	005825	O 1962	MEADOR WEST	ALLEN	KY	003	463716	O 1975
LITTTRELL CONSOL	CUMBERLAND	KY	057	013011	O 1962	MEADOW	JEFFERSON	KY	111	463731	N 1892
LITTTRELL EAST	CUMBERLAND	KY	057	420148	O 1965	MEADOW CREEK	WHITLEY	KY	235	463762	N 1985
LIVERMORE	OHIO	KY	183	420427	O 1935	MEADOW CREEK CONSOL	KNOX	KY	121	012005	ON 1960
LIVERMORE CONSOL	MCLEAN	KY	149	014255	O 1935	MEADOW CREEK CONSOL	WHITLEY	KY	235	012005	ON 1960
LIVERMORE CONSOL	OHIO	KY	183	014255	O 1935	MELVIN DBS	FLOYD	KY	071	013793	N 1945
LIVERMORE EAST	MCLEAN	KY	149	420458	O 1945	MENIFEE	MENIFEE	KY	165	467606	N 1919
LIVERMORE EAST	OHIO	KY	183	420458	O 1945	MENIFEE	POWELL	KY	197	467606	N 1919
LIVERMORE NORTH	MCLEAN	KY	149	420520	O 1943	MEREDITH	GRAYSON	KY	085	004110	N 1917
LIVERMORE SW	MCLEAN	KY	149	420582	O 1939	MERRY OAKS	BARREN	KY	009	012231	O 1987
LIVERMORE WEST	MCLEAN	KY	149	004104	ON 1941	MESHACK	MONROE	KY	171	012578	O 1984
LIVIA	DAVISS	KY	059	420675	O 1930	META	PIKE	KY	195	470095	N 1945
LIVIA	MCLEAN	KY	149	420675	O 1930	MIDDLE FORK	KNOTT	KY	119	471644	N 1947
LIVIA NORTH	DAVISS	KY	059	420706	O 1933	MIDDLE FORK	LESLIE	KY	131	471644	O 1956
LIVINGSTON SOUTH	ROCKCASTLE	KY	203	420799	O 1982	MIDDLESBORO	BELL	KY	013	005644	N 1974
LOCKWOOD	BOYD	KY	019	421798	N 1974	MIDLAND	MUHLBERG	KY	177	472280	ON 1962
LOCUST HILL	MONROE	KY	171	422381	O 1951	MIDSPPRINGS SCHOOL	WHITLEY	KY	235	011802	N 1985
LOCUST HILL CONSOL	MONROE	KY	171	005827	O 1951	MIDWAY	HENDERSON	KY	101	472776	O 1950
LOCUST KNOB	ELLIOTT	KY	063	014257	O 1961	MIDWAY CHURCH	LAWRENCE	KY	127	005645	N 1974
LOGAN HOLLOW	WHITLEY	KY	235	013792	N 1989	MIDWAY EAST	HENDERSON	KY	101	472776	O 1950
LOGANSPOUT	BUTLER	KY	031	423063	N 1962	MIDWAY NORTH	HENDERSON	KY	101	472962	O 1956
LOGSDON VALLEY	HART	KY	099	005621	ON 1931	MIDWAY WEST	HENDERSON	KY	101	473055	O 1952
LONE STAR	MUHLBERG	KY	177	424799	ON 1955	MILDRED CONS	JACKSON	KY	109	015660	N 1988
LONE STAR CONSOL	CHRISTIAN	KY	047	424830	ON 1954	MILL CREEK	MONROE	KY	171	474357	O 1974
LONE STAR CONSOL	MUHLBERG	KY	177	424830	ON 1954	MILLERS CREEK	ESTILL	KY	065	005646	ON 1920
LONE STAR CONSOL	TODD	KY	219	424830	ON 1954	MILLSAP HILL	WAYNE	KY	231	018763	O 1950
LONE STAR EAST	MUHLBERG	KY	177	424861	O 1955	MIMA	MORGAN	KY	175	011151	O 1983
LONE STAR NORTH	MUHLBERG	KY	177	424892	O 1955	MINE FORK	JOHNSON	KY	115	003730	ON 1919
LONE STAR WEST	CHRISTIAN	KY	047	424954	O 1955	MINTONVILLE WEST	CASEY	KY	045	018765	N 1983
LONG BRANCH	WHITLEY	KY	235	425326	N 1987	MISTLETOE	OWSLEY	KY	189	478914	O 1924
LONG CREEK	MUHLBERG	KY	177	425419	O 1956	MITCHELL	ALLEN	KY	003	478945	O 1924
LONG FALL	MCLEAN	KY	149	004105	O 1865	MITCHELL HILL	HOPKINS	KY	107	479038	O 1963
LOONEY CREEK	HARLAN	KY	095	011790	N 1986	MITCHELL HILL WEST	HOPKINS	KY	107	479069	O 1965
LOST CREEK CHAPEL DBS	PERRY	KY	193	015657	N 1961	MODOC CONSOL	CUMBERLAND	KY	057	005649	ON 1866
LOST RIVER CONSOL	WARREN	KY	227	012226	O 1919	MOLLY BRANCH SCHOOL DBS	MAGOFFIN	KY	153	014263	N 1925
LOST RUN	BRECKINRIDGE	KY	027	004440	N 1939	MOLUS	HARLAN	KY	095	013903	N 1990
LOTTS CREEK DBS	PERRY	KY	193	012567	N 1958	MONROE NORTH	HART	KY	099	018766	O 1931
LOUISA	LAWRENCE	KY	127	429046	O 1912	MONTECELLO	WAYNE	KY	231	482932	N 1908
LOVES KNOB	BARREN	KY	009	012794	N 1985	MOON	MORGAN	KY	175	483356	O 1974
LOVES KNOB	METCALFE	KY	169	012794	N 1985	MOON NORTH	MORGAN	KY	175	005652	N 1976
LUCKY STOP	MONTGOMERY	KY	173	432899	O 1966	MOONSHINE HOLLOW	WHITLEY	KY	235	011211	N 1985
LUTTRELL CREEK	ADAIR	KY	001	011792	O 1983	MOORE BRANCH	CARTER	KY	043	012808	N 1988
LUTTRELL CREEK	CASEY	KY	045	011792	O 1983	MOREE	MARTIN	KY	159	005842	N 1942
LUZERNE	MUHLBERG	KY	177	435100	N 1957	MOREE	PIKE	KY	195	005842	N 1942
LYNAM'S CREEK	OWSLEY	KY	189	015140	N 1992	MOREE CONSOL	MARTIN	KY	159	012809	ON 1905
LYNN BARK CONS DBS	MARTIN	KY	159	015693	ON 1931	MOREE CONSOL	PIKE	KY	195	012809	ON 1905
LYNN BARK NORTH	MARTIN	KY	159	010794	N 1931	MORGANFIELD	UNION	KY	225	485278	O 1943
LYNN BARK NORTH DBS	MARTIN	KY	159	015692	N 1931	MORGANFIELD NORTH	UNION	KY	225	485309	O 1956
LYNN BARK SCHOOL	MARTIN	KY	159	010795	O 1937	MORGANFIELD SOUTH	UNION	KY	225	485340	O 1948
LYNN BARK SCHOOL DBS	MARTIN	KY	159	015754	O 1937	MORGANFIELD WEST	UNION	KY	225	485371	O 1969
LYONIA	HANCOCK	KY	091	436333	O 1960	MORTONS GAP (NEW)	HOPKINS	KY	107	486766	N 1956
MACEDONIA	CALDWELL	KY	033	438543	N 1964	MORTONS GAP (OLD)	HOPKINS	KY	107	486797	O 1922
MACEDONIA	CHRISTIAN	KY	047	438543	N 1954	MOSBY CREEK	LEWIS	KY	135	018767	O 2003
MACEDONIA	JACKSON	KY	109	438543	N 1933	MOSBY RIDGE	ADAIR	KY	001	487014	O 1962
MACEDONIA EAST	CHRISTIAN	KY	047	438574	N 1971	MOSBY RIDGE	METCALFE	KY	169	487014	O 1962
MACEO	DAVISS	KY	059	438605	O 1953	MOSS NORTH	MONROE	KY	171	005655	O 1971
MACEO NORTH	DAVISS	KY	059	438636	O 1961	MOTKY	ALLEN	KY	003	018768	O 1924
MACINTOSH SCHOOL	LESLIE	KY	131	005838	N 1979	MOULDER	WARREN	KY	227	005656	O 1919
MACINTOSH SCHOOL	PERRY	KY	193	005838	N 1979	MOUNT HERMON	MONROE	KY	171	488750	O 1966
MADISONVILLE EAST	HOPKINS	KY	107	440051	ON 1971	MOUNTAIN ASH	WHITLEY	KY	235	489380	ON 1972
MADISONVILLE WEST	HOPKINS	KY	107	440155	O 1957	MOUNTAIN DBS	KNOTT	KY	119	018769	N 1947
MAGAN	OHIO	KY	183	440481	N 1929	MOZELLE	LESLIE	KY	131	489959	N 1999
MAGNOLIA	GREEN	KY	087	440775	N 1931	MT AERIAL	ALLEN	KY	003	005659	O 1919
MAGNOLIA	HART	KY	099	440775	N 1931	MT AERIAL CONSOL	ALLEN	KY	003	012236	O 1919
MAGNOLIA	LARUE	KY	123	440775	N 1931	MT AERIAL CONSOL	SIMPSON	KY	213	012236	O 1919
MAJOR	OWSLEY	KY	189	441643	O 1992	MT CARMEL	MUHLBERG	KY	177	490332	N 1962
MALLIE DBS	KNOTT	KY	119	018760	N 1989	MT GILEAD	WEBSTER	KY	233	490797	O 1979
MAMMOTH CAVE SOUTH	BARREN	KY	009	443038	ON 1967	MT HERMAN	MONROE	KY	171	005660	O 1966
MANCHESTER	CLAY	KY	051	443255	ON 1975	MT OLIVE CHURCH	WARREN	KY	227	009874	O 1928
MANITOU	HOPKINS	KY	107	443875	ON 1956	MT PISGAH	CALDWELL	KY	033	491076	N 1956
MANLEY BRANCH	ALLEN	KY	003	005843	O 1970	MT PISGAH	WAYNE	KY	231	491076	O 1908
MAPLE GROVE SCHOOL	ADAIR	KY	001	445340	O 1971	MT PISGAH CONSOL	WAYNE	KY	231	012586	O 1908
MARCUM EAST	LESLIE	KY	131	013708	O 1954	MT PLEASANT	WEBSTER	KY	233	491107	O 1958
MARE CREEK SCHOOL DBS	FLOYD	KY	071	015658	N 1941	MT PLEASANT SOUTH	WEBSTER	KY	233	013033	O 1981
MARE CREEK SCHOOL DBS	PIKE	KY	195	015658	N 1941	MT STERLING	MONTGOMERY	KY	173	491231	O 1930
MARIBA	MENIFEE	KY	165	011797	O 1918	MT VERNON CHURCH	MCLEAN	KY	149	005661	O 1980
MARION BRANCH	LESLIE	KY	131	013896	N 1990	MT VERNON FERRY	HENDERSON	KY	101	491417	O 1947
MARROWBONE	CUMBERLAND	KY	057	013020	O 1982	MT ZION	BUTLER	KY	031	491665	O 1938
MARSH CREEK	MCCREARY	KY	147	017477	N 1998	MT ZION EAST	BUTLER	KY	031	491696	O 1962
MARSHALL RIDGE	TAYLOR	KY	217	449579	ON 1957	MT ZION NORTH	BUTLER	KY	031	491727	O 1954
MARSHALLVILLE	MAGOFFIN	KY	153	013022	N 1956	MT. OLYMPUS	BATH	KY	011	018770	O 1978
MARTHA	LAWRENCE	KY	127	449765	O 1922	MT. VICTOR	WARREN	KY	227	018771	O 1928
MARTIN COUNTY GAS	MARTIN	KY	159	449951	N 1892	MT. VICTOR CONS	WARREN	KY	227	018772	O 1928
MARTIN-BUNCH	WARREN	KY	227	006360	O 1966	MUD CAMP	CUMBERLAND	KY	057	011808	O 1986
MARVINS CHAPEL	OHIO	KY	183	004108	O 1928	MUD LICK	MONROE	KY	171	005662	O 1967
MARVINS CHAPEL NW	OHIO	KY	183	004107	O 1928	MUD LICK SOUTH	MONROE	KY	171	012587	O 1982
MASON CONS	GRANT	KY	081	018761	O 1952	MULDRAUGH	MEADE	KY	163	493184	N 1930
MASON FERRY	HENDERSON	KY	101	451408	O 1955	MUNCY	LESLIE	KY	131	005664	O 1956
MAVITY	BOYD	KY	019	006363	N 1924	MUSE HOLLOW	MONROE	KY	171	005665	O 1977
MAXWELL	DAVISS	KY	059	454725	O 1930	MUSIC	CARTER	KY	043	013034	N 1939
MAXWELL	MCLEAN	KY	149	454725	O 1930	NANCY	PULASKI	KY	199	498425	O 1988
MAXWELL	OHIO	KY	183	454725	O 1930	NANFOR	PERRY	KY	193	018773	N 2000
MAXWELL NEW	MCLEAN	KY	149	454787	O 1952	NAPLES	GREENUP	KY	089	498673	ON 1968
MAXWELL NEW	OHIO	KY	183	454787	O 1952	NARROWS	OHIO	KY	183	498828	O 1922
MAXWELL WEST	DAVISS	KY	059	454849	O 1979	NARROWS CONS	OHIO	KY	183	018774	OA 1922
MAXWELL WEST	MCLEAN	KY	149	454849	O 1937	NASH	BUTLER	KY	031	498859	N 1983
MAY DBS	KNOTT	KY	119	018762	N 1989	NASH	GRAYSON	KY	085	498859	N 1983
MCCOMBS DBS	PIKE	KY	195	013026	N 1941	NATIONS	OHIO	KY	183	004113	N 1938
MCCORMICK	OHIO	KY	183	458368	O 1972	NEALS CREEK	LINCOLN	KY	137	500650	O 1919
MCCOY HOLLOW	CUMBERLAND	KY	057	005829	O 1972	NEBO	HOPKINS	KY	107	500805	O 1963
MCFARLAND CREEK	MONROE	KY	171	012575	O 1982	NEBO EAST	HOPKINS	KY	107	500836	ON 1964
MCFARLAND FORK	HOPKINS	KY	107	004109	ON 1918	NEBO WEST	HOPKINS	KY	107	500898	O 1965
MCIVER CREEK	CLINTON	KY	053	005836	O 1977	NEELEYS FERRY	CUMBERLAND	KY	057</		

Field Name	County Name	State Sub	Co Code	Field Code	Field Disc Type	Year	Field Name	County Name	State Sub	Co Code	Field Code	Field Disc Type	Year
NEON DBS	LETCHER	KY	133	502448	N	1965	PETTYS FORK DBS	LETCHER	KY	133	011225	N	1955
NEW BETHEL CHURCH	ALLEN	KY	003	011215	O	1919	PETTYS FORK DBS	PIKE	KY	195	011225	ONA	1955
NEW CYPRESS	MUHLBERG	KY	177	503502	ON	1958	PEYTONSBURG	CUMBERLAND	KY	057	005299	O	1980
NEW CYPRESS CONSOL	MUHLBERG	KY	177	014121	ON	1958	PHELPS DBS	PIKE	KY	195	005300	N	1967
NEW CYPRESS NORTH	MUHLBERG	KY	177	503533	O	1962	PHIL WEST	CASEY	KY	045	005301	O	1970
NEW CYPRESS WEST	MUHLBERG	KY	177	503564	N	1964	PHYLLIS EAST DBS	PIKE	KY	195	013043	N	1945
NEW HOPE	CALDWELL	KY	033	504184	N	1965	PICKETT	ADAIR	KY	001	554673	O	1974
NEW HOPE	HOPKINS	KY	107	504184	N	1965	PICKETT	GREEN	KY	087	554673	O	1974
NEW SALEM	HOPKINS	KY	107	504742	O	1966	PICKETT CONSOL	ADAIR	KY	001	554677	O	1974
NEWFOUNDLAND NORTH	ELLIOTT	KY	063	011519	O	1935	PICKETT CONSOL	GREEN	KY	087	554677	O	1974
NIAGARA	HENDERSON	KY	101	507356	O	1928	PICKETT WEST	GREEN	KY	087	554850	O	1975
NIAGARA CONSOL	HENDERSON	KY	101	005272	ON	1928	PIERCE	GREEN	KY	087	555303	N	1975
NIAGARA NEW	HENDERSON	KY	101	507370	O	1952	PIGEON ROOST	CLAY	KY	051	010998	N	1984
NIAGARA WEST	HENDERSON	KY	101	507401	O	1969	PIGEON ROOST	LAUREL	KY	125	010998	N	1984
NICK	EDMONSON	KY	061	507885	O	1986	PIGEON ROOST CONS	CLAY	KY	051	015661	N	1984
NICKEL RIDGE	DAVISS	KY	059	507990	O	1970	PIGEON WEST DBS	FLOYD	KY	071	012033	N	1933
NIGH	PIKE	KY	195	005275	N	1944	PIGEON WEST DBS	PIKE	KY	195	012033	N	1933
NO CREEK	OHIO	KY	183	509363	O	1949	PIKEVILLE DBS	PIKE	KY	195	014656	N	1991
NOBLE	BREATHITT	KY	025	509642	N	1930	PILOT	ESTILL	KY	065	018782	O	1980
NOLAN	MARTIN	KY	159	010819	N	1952	PILOT KNOB	SIMPSON	KY	213	556217	O	1920
NOLAN	PIKE	KY	195	010819	N	1952	PILOT MOUNTAIN	MCCREARY	KY	147	001859	O	1909
NORTH TRIPLETT CONSOL	ROWAN	KY	205	014653	N	1921	PINE KNOT	MCCREARY	KY	147	012828	N	1985
NORTONVILLE	HOPKINS	KY	107	513300	O	1966	PINE RIDGE	WOLFE	KY	237	557101	O	1922
NORTONVILLE CONSOL	HOPKINS	KY	107	013037	O	1966	PINEY	CRITTENDEN	KY	055	557473	O	1945
NORTONVILLE EAST	HOPKINS	KY	107	513331	O	1958	PINEY SPUR	BELL	KY	013	017478	ON	2000
NORTONVILLE WEST	HOPKINS	KY	107	012811	O	1982	PINNACLE	LEE	KY	129	557659	O	1980
OAK GROVE	HENDERSON	KY	101	516721	O	1950	PINNACLE SE	LEE	KY	129	010153	O	1980
OAK GROVE CHURCH	EDMONSON	KY	061	012880	N	1959	PIPE RUN	BRECKINRIDGE	KY	027	004119	O	1964
OAK GROVE CONSOL	HENDERSON	KY	101	005277	O	1950	PIPPA PASSES DBS	KNOTT	KY	119	017479	N	2000
OAK GROVE NORTH	HENDERSON	KY	101	516783	O	1953	PLANO	WARREN	KY	227	012251	O	1919
OAK GROVE SCHOOL	CLINTON	KY	053	005278	ON	1978	PLEASANT GROVE	OHIO	KY	183	560031	N	1935
OAK HILL WEST	HOPKINS	KY	107	516876	ON	1957	PLEASANT HILL	MUHLBERG	KY	177	560217	ON	1929
OAK HILL WEST CONSOL	HOPKINS	KY	107	005280	ON	1957	PLEASANT HILL SOUTH	MUHLBERG	KY	177	560310	O	1958
OAKLAND	HENDERSON	KY	101	517496	O	1953	PLEASANT RIDGE	DAVISS	KY	059	560496	ON	1928
OIL CENTER	PULASKI	KY	199	520782	O	1916	PLEASANT RIDGE	OHIO	KY	183	560496	ON	1928
OIL CITY	BARREN	KY	009	520813	O	1890	PLEASANT RIDGE NORTH	DAVISS	KY	059	012253	O	1980
OIL CITY CONSOL	BARREN	KY	009	014468	O	1890	PLEASANT RIDGE NW	DAVISS	KY	059	012830	N	1980
OIL SPRINGS	MAGOFFIN	KY	153	520968	O	1919	PLEASANT RIDGE SE	OHIO	KY	183	560527	O	1968
OIL SPRINGS CONSOL	MAGOFFIN	KY	153	012021	ON	1919	PLUM LICK	BOURBON	KY	017	014272	N	1915
OIL VALLEY	WAYNE	KY	231	005283	O	1897	POE HILL	HOPKINS	KY	107	562186	N	1968
OIL VALLEY CONSOL	WAYNE	KY	231	005282	O	1897	POLKVILLE	BATH	KY	011	018783	O	1918
OIL WELL CREEK	MCCREARY	KY	147	018775	O	1998	POLKVILLE	WARREN	KY	227	011832	N	1985
OKLAHOMA	DAVISS	KY	059	522177	O	1938	POLKVILLE-SOUTH	WARREN	KY	227	018784	O	1985
OLD HARTFORD	OHIO	KY	183	522859	O	1912	POND RIVER	HOPKINS	KY	107	564666	O	1951
OLD SALEM	HOPKINS	KY	107	523262	O	1952	POND RIVER EAST	HOPKINS	KY	107	564697	O	1952
OLD SALEM NORTH	HOPKINS	KY	107	523293	O	1963	POOLE	HENDERSON	KY	101	565317	O	1942
OLDTOWN	GREENUP	KY	089	013038	O	1941	POOLE	WEBSTER	KY	233	565317	O	1942
OLDTOWN WEST	GREENUP	KY	089	012591	O	1952	POOLE CONSOL	HENDERSON	KY	101	565348	O	1942
OLGA	RUSSELL	KY	207	523665	O	1971	POOLE CONSOL	WEBSTER	KY	233	565348	O	1942
OLIVE BRANCH WEST	HOPKINS	KY	107	005284	O	1975	POOLE EAST	WEBSTER	KY	233	565379	O	1943
OLIVE HILL WEST	CARTER	KY	043	014373	N	1941	POOLE SOUTH	WEBSTER	KY	233	565410	O	1945
OLIVER	ALLEN	KY	003	523975	O	1919	POOLE WEST	HENDERSON	KY	101	565441	O	1950
OLYMPIA	BATH	KY	011	005285	N	1918	POPE CONSOL	ALLEN	KY	003	012039	ON	1919
ONEIDA	CLAY	KY	051	525680	N	1918	POPLAR CREEK	WHITLEY	KY	235	015675	N	1993
ONEIDA CONSOL	CLAY	KY	051	013039	ON	1918	PORTER CAMP DBS	MARTIN	KY	159	013914	N	1990
ONTON NORTH	WEBSTER	KY	233	526052	O	1951	POST	GRAYSON	KY	085	567766	ON	1918
ONTON SOUTH	WEBSTER	KY	233	005286	O	1980	POST EAST	GRAYSON	KY	085	567797	O	1959
ORIOLE	HOPKINS	KY	107	005287	O	1979	POVERTY NORTH	MCLEAN	KY	149	568944	O	1956
ORTIZ	WEBSTER	KY	233	528974	O	1960	POWDER MILL	HART	KY	099	005309	N	1932
OSKAMP	BARREN	KY	009	529780	O	1865	POWDER MILL	LAUREL	KY	125	005309	N	1991
OTIA	MONROE	KY	171	005288	ON	1981	POWELL VALLEY	POWELL	KY	197	005311	N	1927
OTIA NW	MONROE	KY	171	012593	O	1983	POWELLS LAKE	UNION	KY	225	569471	O	1944
OTTER CREEK	CUMBERLAND	KY	057	530780	O	1958	POWELLS LAKE EAST	HENDERSON	KY	101	569533	O	1952
OTTER CREEK	HOPKINS	KY	107	530780	O	1976	POWERSBURG SOUTH	WAYNE	KY	231	011000	N	1985
OVEN FORK	LETCHER	KY	133	018776	N	2000	PRATER BRANCH	BREATHITT	KY	025	011557	N	1984
OVI	CHRISTIAN	KY	047	531826	O	1955	PRATER FORK SCHOOL DBS	FLOYD	KY	071	018785	N	1933
OWENSBORO	DAVISS	KY	059	532074	N	1922	PRATT	WEBSTER	KY	233	571347	O	1943
OWENSBORO EAST	DAVISS	KY	059	012597	O	1983	PREECE	MARTIN	KY	159	010839	O	1900
OWENSBORO NEW	DAVISS	KY	059	532105	O	1946	PREECE DBS	MARTIN	KY	159	015699	N	1900
OWENSBORO NORTH	DAVISS	KY	059	532136	O	1955	PRICES MILL	SIMPSON	KY	213	012831	O	1926
OWENSBORO SOUTH	DAVISS	KY	059	532142	N	1976	PRICEVILLE	HART	KY	099	005313	ON	1932
OWENSBORO SW	DAVISS	KY	059	012598	N	1980	PRICHARD CHURCH	KNOX	KY	121	011558	ON	1970
OWENSBORO WEST	DAVISS	KY	059	532167	N	1962	PRIMITIVE CHURCH SOUTH DBS	PIKE	KY	195	018786	N	1991
PANTHER	DAVISS	KY	059	538283	O	1943	PRIMITIVE SCHOOL DBS	PIKE	KY	195	013917	N	1942
PARK CITY	BARREN	KY	009	005289	ON	1937	PRIMROSE	LEE	KY	129	011232	O	1962
PARK CITY SOUTH	BARREN	KY	009	012602	O	1934	PRINTER DBS	FLOYD	KY	071	013918	N	1990
PARKS RIDGE	OHIO	KY	183	004117	O	1930	PROCTOR	UNION	KY	225	573238	O	1921
PARMLEYSVILLE	WAYNE	KY	231	018777	O	1897	PROVIDENCE SOUTH	HOPKINS	KY	107	573734	ON	1965
PARMLEYSVILLE CONS	WAYNE	KY	231	018778	O	1897	PUGH	SIMPSON	KY	213	005314	O	1921
PARNELL	WAYNE	KY	231	540887	O	1900	PUNCHEON CAMP CONS	MAGOFFIN	KY	153	015662	ON	1924
PATESVILLE	HANCOCK	KY	091	542189	O	1936	PUNCHEON CAMP CREEK	MAGOFFIN	KY	153	006039	N	1945
PATSEY	ESTILL	KY	065	005290	O	1980	PURGATORY HOLLOW	CUMBERLAND	KY	057	012258	ON	1982
PATTON, JESS	WAYNE	KY	231	018779	O	1900	PUSLEY BRANCH	CUMBERLAND	KY	057	005317	O	1921
PATTYVILLE	OHIO	KY	183	543128	O	1936	PYRAMID	FLOYD	KY	071	576401	N	1927
PAWPAW CREEK	LEE	KY	129	018780	O	1964	QUALITY	BUTLER	KY	031	004121	O	1961
PEA RIDGE	CUMBERLAND	KY	057	005291	O	1980	RACCOON MOUNTAIN	CLAY	KY	051	582376	ON	1923
PEABODY	CLAY	KY	051	545561	N	1955	RACCOON MOUNTAIN	LAUREL	KY	125	582376	ON	1923
PEARSON	SIMPSON	KY	213	004483	O	1919	RACCOON MOUNTAIN CONSOL	CLAY	KY	051	011840	ON	1923
PEBWORTH	LEE	KY	129	005293	O	1924	RACCOON MOUNTAIN CONSOL	LAUREL	KY	125	011840	ON	1923
PEBWORTH	OWSLEY	KY	189	005293	O	1924	RACCOON SCHOOL DBS	FLOYD	KY	071	018787	N	1927
PELLVILLE	DAVISS	KY	059	548537	ON	1948	RAGLAND	BATH	KY	011	582965	O	1900
PELLVILLE	HANCOCK	KY	091	548537	ON	1948	RAILEY	MONROE	KY	171	004957	O	1919
PELLVILLE	OHIO	KY	183	5485									

KENTUCKY

Field Name	County Name	State Sub	Co Code	Field Code	Field Disc Type Year	Field Name	County Name	State Sub	Co Code	Field Code	Field Disc Type Year
RED CROSS WEST	BARREN	KY	009	004963	O 1976	SAYLOR	LESLIE	KY	131	005339	N 1981
RED HILL	DAVIESS	KY	059	590894	O 1927	SCOTT CREEK	ROWAN	KY	205	016513	O 1921
RED HILL EAST	DAVIESS	KY	059	590925	O 1939	SCOTTS FERRY	CUMBERLAND	KY	057	005340	O 1959
RED HILL WEST	DAVIESS	KY	059	590956	O 1956	SCOTTS RIDGE	MARION	KY	155	640445	O 1971
REDBUSH	JOHNSON	KY	115	590212	N 1918	SCOTTSVILLE	ALLEN	KY	003	640476	O 1918
REDBUSH	LAWRENCE	KY	127	590212	N 1918	SCOTTSVILLE CONSOL	ALLEN	KY	003	012624	O 1918
REDBUSH CONSOL	JOHNSON	KY	115	011005	N 1918	SCOTTSVILLE NORTH	ALLEN	KY	003	640538	O 1919
REDBUSH CONSOL	LAWRENCE	KY	127	011005	N 1918	SCUFFLETOWN	HENDERSON	KY	101	013935	O 1990
REDLICK CREEK	ESTILL	KY	065	004965	O 1921	SEARS	ALLEN	KY	003	641817	O 1919
REECE CREEK	WHITLEY	KY	235	012838	N 1988	SEBREE CONSOL	HENDERSON	KY	101	641910	ON 1904
REED	HENDERSON	KY	101	593095	O 1939	SEBREE CONSOL	MCCLEAN	KY	149	641910	ON 1904
REED EAST	DAVIESS	KY	059	593250	O 1939	SEBREE CONSOL	WEBSTER	KY	233	641910	ON 1904
REED EAST	HENDERSON	KY	101	593250	O 1939	SEBREE NORTH	WEBSTER	KY	233	641941	O 1944
REED SOUTH	HENDERSON	KY	101	593343	O 1981	SEBREE SPRINGS	WEBSTER	KY	233	641972	O 1930
REEDER	SIMPSON	KY	213	593405	O 1921	SEBREE SPRINGS WEST	WEBSTER	KY	233	018800	N 1930
REEDYVILLE SOUTH	WARREN	KY	227	013053	O 1975	SEMINARY	CLINTON	KY	053	643863	ON 1960
REEDYVILLE SOUTH CONSOL	WARREN	KY	227	004966	O 1975	SEMINARY	CUMBERLAND	KY	057	643863	ON 1960
RELLA	BELL	KY	013	004967	N 1978	SEMINARY NORTH	CLINTON	KY	053	011580	O 1983
RENOX	CUMBERLAND	KY	057	004968	O 1981	SEMINARY NORTH	CUMBERLAND	KY	057	011580	O 1982
REPUBLIC DBS	PIKE	KY	195	004970	N 1955	SEMINARY SCHOOL	CLINTON	KY	053	011581	O 1980
RHODA	EDMONSON	KY	061	011565	O 1984	SEMINARY SCHOOL	CUMBERLAND	KY	057	011581	O 1980
RHODES SCHOOL	MUHENBERG	KY	177	598102	O 1952	SEMIWAY	MCCLEAN	KY	149	010854	ON 1978
RICH CREEK	LAWRENCE	KY	127	499510	N 1984	SEMIWAY SOUTH	MCCLEAN	KY	149	012062	N 1984
RICHARDSVILLE	WARREN	KY	227	011567	ON 1971	SEVENTY-SIX	CLINTON	KY	053	645661	O 1946
RICHELIEU	LOGAN	KY	141	599435	O 1951	SEVENTY-SIX CONSOL	CLINTON	KY	053	011582	ON 1946
RICHLAND	HOPKINS	KY	107	599683	O 1963	SEXTON FORK	CUMBERLAND	KY	057	005343	O 1980
RICHLAND CONSOL	HOPKINS	KY	107	013057	ON 1929	SHADY GROVE	ALLEN	KY	003	646576	O 1919
RICHLAND EAST	HOPKINS	KY	107	599838	O 1963	SHADY GROVE CONSOL	ALLEN	KY	003	005344	O 1916
RICHLAND SOUTH	HOPKINS	KY	107	599962	N 1963	SHAKERTOWN	LOGAN	KY	141	004127	O 1952
RICHLAND SOUTH CONS	HOPKINS	KY	107	018790	N 1963	SHANKS	UNION	KY	225	647692	O 1954
RICHPOND	WARREN	KY	227	018791	N 1971	SHANKS NORTH	UNION	KY	225	647723	O 1954
RIGHT BEAVER CREEK	FLOYD	KY	071	601388	O 1891	SHARON CONSOL	MUHENBERG	KY	177	648033	ON 1957
RITCHIE DBS	KNOTT	KY	119	018792	N 2000	SHAW CREEK	CUMBERLAND	KY	057	648663	N 1985
RITCHIE WEST DBS	PERRY	KY	193	015663	ON 1955	SHAW CREEK	METCALFE	KY	169	648663	N 1985
RITNER	WAYNE	KY	231	603465	O 1961	SHAWNEETOWN EAST	UNION	KY	225	649056	O 1952
ROAD BRANCH	KNOTT	KY	119	005325	N 1977	SHELBIANA	PIKE	KY	195	018801	N 1989
ROAD FORK	KNOX	KY	121	013735	O 1896	SHELBY GAP DBS	PIKE	KY	195	011258	ONA 1954
ROAD FORK	PIKE	KY	195	013735	N 1896	SHELBYVILLE	SHELBY	KY	211	649707	N 1929
ROARING PAUNCH	MCCREARY	KY	147	005326	O 1979	SHERMAN	GRANT	KY	081	651257	1952
ROBARDS	HENDERSON	KY	101	605334	O 1943	SHICKERSVILLE EAST	GREEN	KY	087	013068	O 1955
ROBARDS EAST	HENDERSON	KY	101	605396	O 1956	SHIPLEY	CLINTON	KY	053	652528	O 1975
ROBINSON	SIMPSON	KY	213	606326	O 1982	SHOAL	LESLIE	KY	131	006419	N 1988
ROBINSONVILLE	UNION	KY	225	606760	O 1946	SHOCKEY FORK	WOLFE	KY	237	015576	N 1995
ROCHESTER	BUTLER	KY	031	607411	ON 1921	SHORT BRANCH	KNOTT	KY	119	013931	N 1990
ROCHESTER	MUHENBERG	KY	177	607411	ON 1921	SHORT BRANCH DBS	KNOTT	KY	119	015696	N 1956
ROCHESTER EAST	BUTLER	KY	031	004124	O 1920	SHORT CREEK	GRAYSON	KY	085	653768	O 1918
ROCK CREEK	MCCREARY	KY	147	607659	O 1909	SHORTS STATION	DAVIESS	KY	059	005347	O 1979
ROCK HOUSE WEST DBS	PIKE	KY	195	014659	N 1950	SHOULDERBLADE	BREATHITT	KY	025	005348	ON 1929
ROCK LICK	FLEMING	KY	069	018793	O 1916	SHREWSBERRY	GRAYSON	KY	085	654202	N 1938
ROCK SPRINGS	HENDERSON	KY	101	608279	O 1944	SHREWSBURY	EDMONSON	KY	061	654233	N 1938
ROCKBRIDGE NORTH	MONROE	KY	171	608372	N 1966	SHREWSBURY	GRAYSON	KY	085	654233	N 1938
ROCKFIELD	WARREN	KY	227	608744	O 1920	SHREWSBURY CONSOL	EDMONSON	KY	061	013070	N 1938
ROCKFIELD CONSOL	WARREN	KY	227	012054	O 1920	SHREWSBURY CONSOL	GRAYSON	KY	085	013070	N 1938
ROCKFIELD EAST	WARREN	KY	227	011846	O 1920	SHUCKY BEAN	BREATHITT	KY	025	012629	N 1983
ROCKFIELD WEST	LOGAN	KY	141	011241	O 1952	SHUTTS CHAPEL SOUTH	MCCLEAN	KY	149	654802	O 1972
ROCKFIELD WEST	WARREN	KY	227	011241	O 1952	SIBLEY CREEK	UNION	KY	225	654977	O 1964
ROCKHAVEN	MEADE	KY	163	014704	N 1858	SILENT GROVE CHURCH	EDMONSON	KY	061	018802	O 1938
ROCKHOUSE BOTTOM	CLINTON	KY	053	607969	O 1957	SILER EAST	WHITLEY	KY	235	005350	O 1980
ROCKHOUSE BOTTOM	CUMBERLAND	KY	057	607969	O 1957	SILVER CITY	BUTLER	KY	031	656062	O 1938
ROCKHOUSE BOTTOM	RUSSELL	KY	207	607969	O 1957	SILVER CITY SOUTH	BUTLER	KY	031	656155	O 1956
ROCKVALE	BRECKINRIDGE	KY	027	609116	O 1957	SILVER MINE	HARDIN	KY	093	009937	O 1959
ROCKVALE SOUTH	BRECKINRIDGE	KY	027	013059	N 1960	SINK	GRAYSON	KY	085	657643	O 1918
ROCKY BRANCH	WAYNE	KY	231	015417	O 1961	SINKING	WAYNE	KY	231	010628	O 1905
ROCKY HILL	EDMONSON	KY	061	000788	O 1922	SISK SCHOOL	HOPKINS	KY	107	658015	ON 1958
ROCKY HILL EAST	BARREN	KY	009	018794	O 1976	SLATERS FORK	HARLAN	KY	095	017480	N 2002
ROCKY HILL NE	BARREN	KY	009	609420	O 1974	SLAUGHTERS	HOPKINS	KY	107	660410	O 1947
ROCKY HILL WEST	EDMONSON	KY	061	005329	ON 1972	SLAUGHTERS	WEBSTER	KY	233	660410	O 1947
ROCKY HILL WEST	WARREN	KY	227	005329	O 1972	SLAUGHTERS EAST	HOPKINS	KY	107	660441	ON 1963
RODEMER	ALLEN	KY	003	609736	O 1917	SLAUGHTERS EAST	WEBSTER	KY	233	660441	ON 1963
RODEMER CONSOL	ALLEN	KY	003	011570	O 1917	SLAUGHTERS EAST CONSOL	HOPKINS	KY	107	013160	ON 1963
ROLAND LANDING	MCCLEAN	KY	149	611100	O 1958	SLAUGHTERS EAST CONSOL	WEBSTER	KY	233	013160	ON 1963
ROSCOE	ELLIOTT	KY	063	612960	O 1920	SLAUGHTERS LAKE	HOPKINS	KY	107	660460	N 1963
ROSEWOOD	MUHENBERG	KY	177	613983	O 1955	SLAUGHTERS NORTH	HOPKINS	KY	107	660472	O 1967
ROSEWOOD EAST	MUHENBERG	KY	177	614014	O 1955	SLAUGHTERS NORTH	WEBSTER	KY	233	660472	O 1947
ROSEWOOD SOUTH	MUHENBERG	KY	177	614045	ON 1955	SLAUGHTERS SOUTH	HOPKINS	KY	107	660503	O 1956
ROSEWOOD SOUTH	TODD	KY	219	614045	ON 1955	SLAVANS	MCCREARY	KY	147	005353	O 1906
ROSS CHAPEL	BOYD	KY	019	005330	N 1920	SLAVANS	WAYNE	KY	231	005353	O 1906
ROSS CREEK	LEE	KY	129	005331	O 1918	SLAVANS CONSOL	MCCREARY	KY	147	013072	O 1906
ROTHWELL CONSOL	MENIFEE	KY	165	013062	N 1904	SLAVANS CONSOL	WAYNE	KY	231	013072	O 1906
ROTHWELL CONSOL	MONTGOMERY	KY	173	013062	N 1904	SLEDGE	ALLEN	KY	003	660596	O 1918
ROTHWELL CONSOL	POWELL	KY	197	013062	N 1904	SLEDGE	WARREN	KY	227	660596	O 1918
ROWENA	RUSSELL	KY	207	616680	O 1984	SLEDGE CONSOL	ALLEN	KY	003	012846	O 1918
ROWENA CONSOL	RUSSELL	KY	207	013063	O 1984	SLEDGE CONSOL	WARREN	KY	227	012846	O 1918
ROYALTON	MAGOFFIN	KY	153	617155	ON 1947	SLEMP	PERRY	KY	193	005354	N 1968
RUMSEY	MCCLEAN	KY	149	006382	O 1964	SLICKFORD	WAYNE	KY	231	661216	O 1892
RUMSEY CONSOL	MCCLEAN	KY	149	618642	O 1957	SLICKFORD NORTH	WAYNE	KY	231	661247	O 1965
RUMSEY SOUTH	MCCLEAN	KY	149	006381	O 1964	SLICKFORD SCHOOL	ESTILL	KY	065	005355	O 1959
RURAL SOUTH DBS	PIKE	KY	195	012621	N 1958	SLIM ISLAND	UNION	KY	225	661309	O 1964
RUSSELL CREEK	GREEN	KY	087	012270	O 1981	SLIM JIMMY BRANCH	TODD	KY	219	011856	O 1983
RUSSELL SCHOOL	DAVIESS	KY	059	620130	O 1951	SLOAN CONS DBS	FLOYD	KY	071	015665	N 1930
RUSSELL SPRINGS	RUSSELL	KY	207	620223	O 1965	SLOAN DBS	FLOYD	KY	071	015666	N 1930
RUSSELLVILLE NORTH	LOGAN	KY	141	620290	O 1921	SMALL	CUMBERLAND	KY	057	011011	O 1903
RUSSO	BARREN	KY	009	018796	O 1974	SMITH CREEK	OHIO	KY	183	662208	N 1930
RUSSO CONS	BARREN	KY	009	018797	O 1974	SMITH MILLS CONSOL	HENDERSON	KY	101	662332	O 1942
SACKETT DBS	LETCHER	KY	133	014280	N 1960	SMITH MILLS CONSOL	UNION	KY	225	662332	O 1942
SACRAMENTO	MCCLEAN	KY	149	623449	ON 1965	SMITH MILLS EAST	HENDERSON	KY	101	662363	O 1954
SACRAMENTO NORTH	MCCLEAN	KY	149	623511	N 1966	SMITH MILLS NORTH	HENDERSON	KY	101	662394	O 1951
SALEM	MORGAN	KY	175	625030	ON 1964	SMITH MILLS SOUTH	HENDERSON	KY	101	662425	O 1952
SALEM CHURCH	SIMPSON	KY	213	625123	O 1921	SMOKY VALLEY	CARTER	KY	043	018803	O 1941
SALISBURY SCHOOL DBS	KNOTT	KY	119	013927	N 1920	SOFT SHELL DBS	KNOTT	KY	119	005359	O 1951
SALLEETOWN	MARION	KY	155	005332	O 1965	SOLDIER	CARTER	KY	043	664750	O 1918
SALOMA	TAYLOR	KY	217	005333	O 1975	SOMERS	BARREN	KY	009	018804	O 1974
SALT GUM	KNOX	KY	121	018798	O 1896	SOMERSET	PULASKI	KY	199	665272	N 1931
SALT LICK	RUSSELL	KY	207	626797	O 1917	SONORA	HARDIN	KY	093	665742	N 1933
SALT LICK BEND	CUMBERLAND	KY	057	005334	O 1903	SORGHO	DAVIESS	KY	059	010191	O 1982
SALT LICK BEND CONSOL	CUMBERLAND	KY	057	004971	O 1903	SORGHO SOUTH	DAVIESS	KY	059	666238	O 1957
SALYERSVILLE	MAGOFFIN	KY	153	013065	ON 1931	SOUTH HILL	BUTLER	KY	031	003985	O 1938
SAM HALL BRANCH DBS	PIKE	KY	195	013798	N 1989	SOUTHARD	HOPKINS	KY	107	666796	ON 1929
SAND HILL	MCCREARY	KY	147	629990	N 1981	SOUTHARD CONS	HOPKINS	KY	107	018805	OA 1929
SAND LICK CHURCH	GREEN	KY	087	005335	O 1977	SPANGLIN	ELLIOTT	KY	063	012283	N 1985
SANDIDGE	WARREN	KY	227	011252	ON 1921	SPANISH OAK	HARLAN	KY	095	013936	N 1990
SANDY HOOK	ELLIOTT	KY	063	631571	O 1920	SPARTA	DAVIESS	KY	059	668036	O 1957
SANDY HOOK CONS	ELLIOTT	KY	063	018799							

Field Name	County Name	State Sub	Co Code	Field Code	Field Disc Type	Year	Field Name	County Name	State Sub	Co Code	Field Code	Field Disc Type	Year
SPEIGHT DBS	PIKE	KY	195	018807		1954	THOMAS RIDGE WEST	RUSSELL	KY	207	705092	O	1926
SPEIGHT EAST DBS	PIKE	KY	195	018808		1954	THOMAS WEST DBS	FLOYD	KY	071	011605	ON	1942
SPENCER HEIRS	WOLFE	KY	237	018809	O	1995	THOR CONS	LEWIS	KY	135	018815	N	2003
SPOTTSVILLE	HENDERSON	KY	101	670516	O	1938	THREE SPRINGS	WARREN	KY	227	018816	O	1991
SPRING FORK	BREATHITT	KY	025	018810	O	1983	THREEFORKS DBS	MARTIN	KY	159	014398	N	1951
SPRING GROVE	UNION	KY	225	671043	O	1941	THRUSTON	DAVISS	KY	059	707045	O	1939
SPRING GROVE SOUTH	UNION	KY	225	671074	O	1949	THURLOW	GREEN	KY	087	707076	N	1958
SPURLIN	CHRISTIAN	KY	047	672314	ON	1956	TIDAL WAVE	WHITLEY	KY	235	005389	N	1974
SPURLIN EAST	CHRISTIAN	KY	047	672345	ON	1965	TILDEN	WEBSTER	KY	233	708037	O	1942
SPURLIN EAST	TODD	KY	219	672345	ON	1965	TILDEN EAST	WEBSTER	KY	233	708068	O	1950
SQUIB	PULASKI	KY	199	015161	N	1993	TOLER DBS	PIKE	KY	195	012296	N	1940
ST CHARLES	HOPKINS	KY	107	673074		1929	TOM PRICE SCHOOL DBS	PIKE	KY	195	013946	N	1945
ST CHARLES NORTH	HOPKINS	KY	107	673167	O	1957	TOMPKINSVILLE NW	MONROE	KY	171	712696	O	1966
ST CHARLES WEST	HOPKINS	KY	107	673229	O	1964	TOMPKINSVILLE SOUTH	MONROE	KY	171	712727	ON	1921
ST ELMO NORTH	CHRISTIAN	KY	047	673322	O	1968	TOMPKINSVILLE WEST	MONROE	KY	171	712758	ON	1966
ST JOHNS	HENDERSON	KY	101	005363	O	1980	TOMS BRANCH	OHIO	KY	183	013087	O	1984
ST JOSEPH	DAVISS	KY	059	673911	O	1929	TOOLEY HILL	MUHLBERG	KY	177	713316	O	1969
ST JOSEPH	HENDERSON	KY	101	673911	O	1929	TORRENT	LEE	KY	129	713860	O	1977
ST JOSEPH EAST	DAVISS	KY	059	673942	O	1953	TORRENT	WOLFE	KY	237	713860	O	1917
ST JOSEPH NORTH	DAVISS	KY	059	674035	O	1957	TOLLOUSE DBS	LESLIE	KY	131	005392	N	1930
ST JOSEPH SOUTH	DAVISS	KY	059	674066	O	1955	TOWERS CHAPEL	MCLEAN	KY	149	005393	O	1966
ST RAPHAEL	DAVISS	KY	059	005364	O	1944	TOWN BRANCH	LOGAN	KY	141	012647	O	1981
ST RAPHAEL CHURCH	DAVISS	KY	059	674841	O	1944	TOWN MOUNTAIN	CLAY	KY	051	005394	N	1972
ST VINCENT	UNION	KY	225	674934	O	1943	TRACE FORK	KNOX	KY	121	714944	O	1901
STAFFORDSVILLE NORTH	JOHNSON	KY	115	018811	O	1918	TRAM CONSOL DBS	FLOYD	KY	071	013088	ON	1934
STANHOPE	WEBSTER	KY	233	676391	O	1963	TRAMMEL CREEK	ALLEN	KY	003	715502	O	1919
STANHOPE NORTH	WEBSTER	KY	233	676400	O	1963	TRAPP	CLARK	KY	049	715905	N	1962
STANLEY	DAVISS	KY	059	676422	O	1946	TRAPP GAS POOL	CLARK	KY	049	715967	O	1962
STANTON	POWELL	KY	197	676577	O	1904	TRIBUNE	CRITTENDEN	KY	055	717269	O	1952
STATION CAMP	ESTILL	KY	065	005367	O	1916	TRINITY	LAWRENCE	KY	127	717703	ONA	1976
STEAMPORT FERRY	WEBSTER	KY	233	018812	N	1963	TRIXIE	CLAY	KY	051	005397	N	1981
STEAMPORT LANDING	MCLEAN	KY	149	678313	O	1967	TRIXIE CONSOL	CLAY	KY	051	013090	ON	1981
STEARNS SOUTH	MCCREARY	KY	147	678344	O	1971	TUGGLE	CLINTON	KY	053	002284	O	1980
STEFFEY	BARREN	KY	009	005368	O	1889	TUGGLEVILLE	BELL	KY	013	017481	N	2001
STEPHENS	ELLIOTT	KY	063	679615	N	1970	TUNNEL HILL	HENDERSON	KY	101	720935	O	1946
STUEBENVILLE	WAYNE	KY	231	005369	O	1903	TURKEY FOOT	JACKSON	KY	109	721514	N	1944
STUEBENVILLE CONSOL	WAYNE	KY	231	012284	O	1903	TURKEY HILL	MUHLBERG	KY	177	721524	ON	1968
STEVENSON	BREATHITT	KY	025	005373	ON	1936	TURKEY HILL SOUTH	MUHLBERG	KY	177	721555	O	1971
STILLWATER	WOLFE	KY	237	680731	O	1909	TURKEY KNOB	OWSLEY	KY	189	011020	N	1917
STONECOAL SCHOOL DBS	PIKE	KY	195	681971	N	1932	TURKEY ROCK	WAYNE	KY	231	010639	O	1905
STONEY FORK	BELL	KY	013	012288	N	1952	TURNERSVILLE SE	LINCOLN	KY	137	012652	O	1983
STONY POINT	HOPKINS	KY	107	682622	ON	1967	TURTLE CREEK	HARLAN	KY	095	722675	N	1990
STONY POINT SOUTH	HOPKINS	KY	107	013075	O	1970	TWILA	HARLAN	KY	095	017482	N	1999
STOVALL	BARREN	KY	009	683056	O	1919	TWO MILE	DAVISS	KY	059	724043	N	1942
STRATTON KNOB DBS	PIKE	KY	195	013802	N	1989	TWO MILE FORK	BREATHITT	KY	025	013436	N	1957
STRAW	EDMONSON	KY	061	015053	O	1959	TYNER EAST	JACKSON	KY	109	012084	O	1946
STRINGER	SIMPSON	KY	213	684606	O	1919	TYNER NORTH	JACKSON	KY	109	012856	N	1988
STROUD BRIDGE	MCLEAN	KY	149	685133	N	1972	ULVAH	LETCHER	KY	133	726991	ON	1967
STRUNK EAST	MCCREARY	KY	147	005374	O	1980	ULVAH DBS	LETCHER	KY	133	018817	OA	1967
STRUNK WEST	MCCREARY	KY	147	010200	N	1972	UNION CHAPEL	SIMPSON	KY	213	727735	N	1919
STUFFLEY KNOB	JOHNSON	KY	115	018813	N	1918	UNION CHAPEL SCHOOL	RUSSELL	KY	207	011612	O	1984
STUMPS BLUFF	WARREN	KY	227	014662	O	1991	UNION CHURCH	LEE	KY	129	727789	O	1961
STURGEON	JACKSON	KY	109	686001	O	1944	UNION CHURCH	WOLFE	KY	237	727789	O	1961
STURGEON CREEK	JACKSON	KY	109	013077	O	1944	UNION GROVE	HOPKINS	KY	107	727952	O	1967
STURGIS	UNION	KY	225	686032	O	1944	UNION TEMPLE	HOPKINS	KY	107	728370	ON	1974
SUGAR CREEK	HOPKINS	KY	107	686621	O	1963	UNION TEMPLE EAST	HOPKINS	KY	107	005729	O	1979
SUGAR HILL	PULASKI	KY	199	686714	ON	1958	UNIONTOWN	UNION	KY	225	728475	O	1942
SULPHUR CREEK	CUMBERLAND	KY	057	687520	O	1906	UNIONTOWN CONSOL	UNION	KY	225	728479	O	1942
SULPHUR LICK	BARREN	KY	009	687675	O	1964	UNIONTOWN EAST	UNION	KY	225	728510	O	1945
SULPHUR LICK	METCALFE	KY	169	687675	O	1964	UNIONTOWN SOUTH	UNION	KY	225	728541	O	1955
SULPHUR LICK	MONROE	KY	171	687675	O	1964	UPCHURCH	CLINTON	KY	053	012303	N	1986
SULPHUR LICK CONSOL	BARREN	KY	009	005376	O	1964	UPPER BAD CREEK DBS	LESLIE	KY	131	013093	N	1984
SULPHUR LICK CONSOL	METCALFE	KY	169	005376	O	1964	UPPER QUICKSAND SCHOOL DBS	KNOTT	KY	119	018818	N	1951
SULPHUR LICK CONSOL	MONROE	KY	171	005376	O	1964	URBAN FORK	CLAY	KY	051	011024	N	1984
SULPHUR LICK NORTH	MONROE	KY	171	687706	O	1965	UTICA	DAVISS	KY	059	730394	O	1927
SULPHUR SPRINGS	LOGAN	KY	141	011866	ON	1984	UTLEY	HENDERSON	KY	101	730487	O	1943
SULPHUR SPRINGS	MUHLBERG	KY	177	011866	ON	1984	UTLEY	UNION	KY	225	730487	O	1943
SULPHUR SPRINGS	TODD	KY	219	011866	ON	1984	UTLEY NORTH	UNION	KY	225	730518	O	1944
SUMMER SHADE NE	METCALFE	KY	169	011867	N	1986	VAN	LETCHER	KY	133	733007	N	2003
SUMMER SHADE NORTH	BARREN	KY	009	009950	ON	1983	VAN LEAR	JOHNSON	KY	115	005734	N	1945
SUMMER SHADE NORTH	METCALFE	KY	169	009950	ON	1983	VAN LEAR CONS DBS	JOHNSON	KY	115	015670	N	1945
SUNMIT	LAWRENCE	KY	127	688357	N	1978	VAN LEAR DBS	JOHNSON	KY	115	015698	N	1945
SUNNYBROOK	WAYNE	KY	231	689721	O	1901	VAN ZANT	BRECKINRIDGE	KY	027	004137	N	1957
SUNNYBROOK CONSOL	WAYNE	KY	231	012290	O	1901	VAN ZANT NORTH	BRECKINRIDGE	KY	027	733734	N	1969
SUNNYDALE	OHIO	KY	183	689752	O	1927	VARILLA	BELL	KY	013	013097	N	1954
SUNNYDALE NORTH	OHIO	KY	183	004133	O	1927	VARNEY NORTH DBS	PIKE	KY	195	013439	N	1954
SUNNYDALE WEST	OHIO	KY	183	004134	ON	1927	VERNAL GROVE	MUHLBERG	KY	177	736534	O	1962
SUSIE	WAYNE	KY	231	011012	O	1919	VERNON	MONROE	KY	171	736658	ON	1923
SUSIE CONSOL	WAYNE	KY	231	005379	O	1919	VERNON NORTH	MONROE	KY	171	736782	ON	1982
SUTHERLAND	DAVISS	KY	059	691178	O	1959	VERNON SOUTH	MONROE	KY	171	011026	O	1983
SWAMP BRANCH	JOHNSON	KY	115	011271	N	1928	VERNON WEST	MONROE	KY	171	736820	O	1951
SYCAMORE FORK	JOHNSON	KY	115	012853	N	1978	VICTORIA	BRECKINRIDGE	KY	027	737953	O	1929
TAFFY	OHIO	KY	183	695698	O	1926	VICTORIA	HANCOCK	KY	091	737953	O	1929
TAFFY CONSOL	OHIO	KY	183	013307	O	1926	VIPER DBS	PIKE	KY	195	014305	N	1964
TAFFY NE	OHIO	KY	183	695729	O	1928	VIRGIE DBS	PIKE	KY	195	013949	N	1943
TAFFY WEST	OHIO	KY	183	695737	O	1944	VIRGIE EAST DBS	PIKE	KY	195	018819	N	1943
TANBARK CONSOL	CUMBERLAND	KY	057	005382	O	1959	W G OLIVER	ALLEN	KY	003	012863	O	1919
TAR FORK	BRECKINRIDGE	KY	027	697713	O	1956	WABASH ISLAND	UNION	KY	225	743637	O	1942
TAR FORK CONSOL	BRECKINRIDGE	KY	027	013081	O	1956	WABD SOUTH	ROCKCASTLE	KY	203	018820	O	1982
TAR FORK EAST	BRECKINRIDGE	KY	027	697744	O	1959	WAIT	WAYNE	KY	231	012659	O	1982
TAR FORK NORTH	BRECKINRIDGE	KY	027	697775	O	1957	WAITMAN	DAVISS	KY	059	744908	O	1949
TAR FORK NORTH CONS	BRECKINRIDGE	KY	027	018814	O	1957	WAITMAN	HANCOCK	KY	09			

KENTUCKY

Field Name	County Name	State Sub	Co Code	Field Code	Field Disc Type Year	Field Name	County Name	State Sub	Co Code	Field Code	Field Disc Type Year
WATERVIEW SOUTH	CUMBERLAND	KY	057	011625	O 1984	ABINGTON	RED RIVER	LA50	081	002065	ON 1912
WATHEN	UNION	KY	225	751697	O 1942	ADA	BIENVILLE	LA50	013	002830	ONA 1944
WATHEN CONSOL	UNION	KY	225	012867	O 1942	ADA	BOSSIER	LA50	015	002830	ONA 1944
WATSON BRIDGE	HOPKINS	KY	107	752038	N 1964	ADA	WEBSTER	LA50	119	002830	ONA 1944
WAVERLY	UNION	KY	225	752720	O 1945	ADAMS BAY	PLAQUEMINES	LA10	075	003388	OA 1958
WAVERLY SOUTH	UNION	KY	225	752782	O 1966	ADAMS BAY SOUTH	PLAQUEMINES	LA10	075	003419	O 1960
WAYLAND SOUTH DBS	FLOYD	KY	071	018822	1934	ADDIS WEST	IBERVILLE	LA10	047	003977	ONA 1957
WAYNESBURG SOUTHEAST	LINCOLN	KY	137	018823	O 1983	ADDIS WEST	WEST BATON ROUGE	LA10	121	003977	ONA 1957
WEBB	RUSSELL	KY	207	753953	O 1982	AJAX	DE SOTO	LA50	031	005899	ONA 1941
WEBBVILLE SOUTH	LAWRENCE	KY	127	005753	ONA 1978	AJAX	NATCHITOCHE	LA50	069	005899	ONA 1941
WEDDING	OHIO	KY	183	004138	O 1935	AJAX	SABINE	LA50	085	005899	ONA 1941
WEIR	MUHENBERG	KY	177	755906	ON 1929	ALABAMA BAYOU	IBERVILLE	LA10	047	006333	ONA 1952
WEIR EAST	MUHENBERG	KY	177	755937	O 1957	ALABAMA BEND	BIENVILLE	LA50	013	006364	OA 1950
WEIR SOUTH	MUHENBERG	KY	177	005755	N 1977	ALDEN BRIDGE	BOSSIER	LA50	015	008472	ON 1956
WEIR WEST	MUHENBERG	KY	177	013102	O 1982	ALLIANCE	PLAQUEMINES	LA10	075	011665	ONA 1946
WEIRS CREEK	HOPKINS	KY	107	755968	O 1965	ALLIGATOR LAKE	BEAUREGARD	LA10	011	011789	OA 1958
WELLER	OHIO	KY	183	757177	O 1926	ALPHA	GRANT	LA50	043	012812	OA 1953
WEST LIBERTY	MORGAN	KY	175	014665	N 1903	ALPHA	RED RIVER	LA50	081	012936	N 1980
WEST LOUISVILLE	DAVISS	KY	059	759874	OA 1949	ALSEN	EAST BATON ROUGE	LA10	033	013091	OA 1957
WEST POINT	HARDIN	KY	093	759936	N 1890	AMELIA	ASSUMPTION	LA10	007	015695	ONA 1953
WHEAT	ALLEN	KY	003	762401	O 1919	AMELIA	TERREBONNE	LA10	109	015695	ONA 1953
WHEAT CONSOL	ALLEN	KY	003	011029	O 1919	AMERICAN ISLAND	ST MARTIN	LA10	099	015819	N 1954
WHICKERVILLE EAST	GREEN	KY	087	011030	O 1955	AMERICAN ISLAND NORTH	ST MARTIN	LA10	099	015850	ONA 1954
WHITAKER	FLOYD	KY	071	763610	N 1963	ANDREPOINT	ST LANDRY	LA10	097	017756	ON 1974
WHITAKER	OHIO	KY	183	763610	O 1926	ANDREW	VERMILION	LA10	113	017803	N 1963
WHITAKER NORTH	OHIO	KY	183	763622	O 1929	ANDRUS COVE	JEFFERSON DAVIS	LA10	053	018082	N 1971
WHITE HILL CHURCH	DAVISS	KY	059	013105	O 1976	ANGIE	WASHINGTON	LA10	117	018609	N 1951
WHITE LICK	WEBSTER	KY	233	765346	O 1950	ANSE LA BUTTE	LAFAYETTE	LA10	055	019694	ONA 1902
WHITE OAK SOUTH	MORGAN	KY	175	011291	N 1981	ANSE LA BUTTE	ST MARTIN	LA10	099	019694	ONA 1902
WHITE PLAINS	HOPKINS	KY	107	764540	ON 1962	ANSE LA BUTTE EAST	ST MARTIN	LA10	099	012104	OA 1987
WHITE PLAINS WEST	HOPKINS	KY	107	764571	N 1965	ANSELM COULEE	LAFAYETTE	LA10	055	019739	N 1979
WHITE PLAINS WEST CONSOL	HOPKINS	KY	107	012870	N 1959	ANTIOCH	CLAIBORNE	LA50	027	020841	ONA 1951
WHITEHOUSE	JOHNSON	KY	115	765315	N 1969	ANTIOCH NW	CLAIBORNE	LA50	027	021042	ONA 1977
WHITES BOTTOM	CUMBERLAND	KY	057	765516	ON 1901	ANTRIM	BOSSIER	LA50	015	021616	N 1981
WHITESVILLE	DAVISS	KY	059	005765	ON 1937	ANTRIM NORTH	BOSSIER	LA50	015	005402	N 1982
WHITESVILLE	OHIO	KY	183	005765	ON 1937	ARCADIA	BIENVILLE	LA50	013	023120	N 1947
WHITESVILLE EAST	OHIO	KY	183	765749	O 1965	ARCADIA NORTH	CLAIBORNE	LA50	027	017115	N 2002
WHITFIELD	HOPKINS	KY	107	766090	N 1980	ARCADIA WEST	BIENVILLE	LA50	013	023275	N 1964
WHITLEY GAP	KNOX	KY	121	005764	N 1969	ARKANA	BOSSIER	LA50	015	024391	ONA 1955
WHITLEY GAP	WHITLEY	KY	235	005764	N 1969	ARNAUDVILLE	ST LANDRY	LA10	097	025135	ONA 1943
WHITSON MILL	WAYNE	KY	231	005766	O 1973	ARNAUDVILLE	ST MARTIN	LA10	099	025135	ONA 1943
WHITTINGHILL	GRAYSON	KY	085	005768	N 1980	ARNAUDVILLE SOUTH	ST MARTIN	LA10	099	025166	ONA 1949
WIDECREEK	LEE	KY	129	011292	O 1930	ASHLAND	BIENVILLE	LA50	013	027770	ONA 1946
WILBUR	LAWRENCE	KY	127	767795	N 1979	ASHLAND	NATCHITOCHE	LA50	069	027770	ONA 1946
WILHOIT	HARLAN	KY	095	013952	N 1990	ATCHFALAYA	ST MARTIN	LA10	099	028948	N 1952
WILHURST	BREATHITT	KY	025	014666	O 1918	ATCHFALAYA BAY	ST MARY	LA10	101	028979	ONA 1951
WILLETT	HENDERSON	KY	101	003987	O 1943	ATCHFALAYA BAY	OFFSHORE-STATE	LA05	990	028979	ONA 1951
WILLETT	UNION	KY	225	003987	O 1943	ATCHFALAYA BAY EAST	ST MARY	LA10	101	029010	N 1961
WILLIAMS	WEBSTER	KY	233	769748	O 1959	ATCHFALAYA BAY SOUTH	ST MARY	LA10	101	029041	ON 1957
WILLIAMS CREEK	CLINTON	KY	053	769794	ON 1945	ATCHFALAYA BAY SOUTH	OFFSHORE-STATE	LA05	990	029041	ONA 1957
WILLIAMSBURG	WHITLEY	KY	235	770058	N 1902	ATHENS	CLAIBORNE	LA50	027	029165	ONA 1940
WILLIAMSBURG CONSOL	WHITLEY	KY	235	010650	N 1902	ATKINS	BOSSIER	LA50	015	029351	N 1967
WILLIS CREEK	CLINTON	KY	053	005773	O 1943	ATLANTA	WINN	LA50	127	029506	N 1967
WILLIS CREEK	CUMBERLAND	KY	057	005773	O 1943	ATLANTA SOUTH	WINN	LA50	127	029568	N 1964
WILLOW SHADE	METCALFE	KY	169	018824	N 1961	AUBREY	TENSAS	LA50	107	030343	ONA 1962
WILSON	HENDERSON	KY	101	771887	O 1946	AVERY ISLAND	IBERIA	LA10	045	031614	ONA 1942
WILSON CREEK CHURCH	CARTER	KY	043	018825	1918	AVERY ISLAND SE	IBERIA	LA10	045	031645	ONA 1970
WILSTACY	BREATHITT	KY	025	013759	O 1959	AVONDALE	JEFFERSON	LA10	051	032203	ONA 1949
WIN	JOHNSON	KY	115	012090	N 1917	AVONDALE WEST	JEFFERSON	LA10	051	032234	ONA 1958
WIN	MAGOFFIN	KY	153	012090	N 1917	AVONDALE WEST	ST CHARLES	LA10	089	032234	ONA 1958
WINDSOR	CASEY	KY	045	772910	O 1966	BABAYS LAKE	CATAHOULA	LA50	025	004200	O 1979
WINDSOR	PULASKI	KY	199	772910	O 1966	BACK RIDGE	CAMERON	LA10	023	034405	ONA 1979
WINDY CITY	WAYNE	KY	231	005781	O 1920	BACK RIDGE SOUTH	CAMERON	LA10	023	008032	N 1983
WINDYVILLE	EDMONSON	KY	061	013109	O 1981	BALDWIN	ST MARY	LA10	101	036064	N 1972
WIRS CREEK	HOPKINS	KY	107	013445	O 1965	BALIZE BAYOU	PLAQUEMINES	LA10	075	036281	ONA 1967
WISCOAL CONS DBS	KNOTT	KY	119	015672	N 1934	BALLINA	CONCORDIA	LA50	029	036839	OA 1965
WISCOAL CONS DBS	PERRY	KY	193	015672	N 1934	BANACKER	VERMILION	LA10	113	037304	ONA 1957
WISCOAL DBS	KNOTT	KY	119	013953	N 1956	BANCKER	VERMILION	LA10	113	008033	ONA 1957
WISCOAL DBS	PERRY	KY	193	013953	N 1956	BANCROFT	BEAUREGARD	LA10	011	037335	ONA 1938
WOLF RIVER	CLINTON	KY	053	005784	ON 1981	BANCROFT EAST	BEAUREGARD	LA10	011	037366	ONA 1965
WOLF CREEK	MARTIN	KY	159	776484	N 1941	BANCROFT NORTH	BEAUREGARD	LA10	011	037397	ONA 1949
WOLFPEN	BREATHITT	KY	025	014667	N 1991	BANCROFT SOUTH	BEAUREGARD	LA10	011	037428	ONA 1948
WOLFPIT DBS	PIKE	KY	195	014404	N 1955	BANKS SPRINGS	CALDWELL	LA50	021	037924	N 1971
WOODALL	BUTLER	KY	031	003986	O 1938	BANKS SPRINGS NORTH	CALDWELL	LA50	021	037930	N 1973
WOODBINE	KNOX	KY	121	777166	N 1957	BANNISTER	BEAUREGARD	LA10	011	038234	OA 1962
WOODBINE	WHITLEY	KY	235	777166	N 1957	BARATARIA	JEFFERSON	LA10	051	038513	ONA 1939
WOODBINE CONSOL	KNOX	KY	121	012315	N 1957	BARATARIA SOUTH	JEFFERSON	LA10	051	038544	ONA 1940
WOODBINE CONSOL	LAUREL	KY	125	012315	N 1957	BARATARIA WEST	JEFFERSON	LA10	051	038575	ONA 1947
WOODBINE CONSOL	WHITLEY	KY	235	012315	N 1957	BARNES CREEK	ALLEN	LA10	003	004201	ON 1981
WOODBURN	WARREN	KY	227	777228	N 1929	BASILE	ACADIA	LA10	001	042171	N 1951
WOODBURN WEST	WARREN	KY	227	018827	O 1929	BASILE	EVANGELINE	LA10	039	042171	N 1951
WOODBURN WEST CONS	WARREN	KY	227	018828	O 1929	BASILE EAST	EVANGELINE	LA10	039	042202	ONA 1958
WOODMAN EAST	PIKE	KY	195	005786	N 1956	BASILE NORTH	EVANGELINE	LA10	039	042217	OA 1977
WOODS BEND	MORGAN	KY	175	005785	N 1922	BASKINTON	FRANKLIN	LA50	041	042388	ONA 1956
WOODSONVILLE	HART	KY	099	012093	N 1984	BASKINTON SOUTH	FRANKLIN	LA50	041	042402	OA 1974
WOODWARD VALLEY	OHIO	KY	183	778623	O 1933	BASKINTON WEST	FRANKLIN	LA50	041	042419	OA 1956
WRAY GAP	WAYNE	KY	231	005793	O 1978	BASSA BASSA BAY	JEFFERSON	LA10	051	042481	N 1962
WYMAN	MCLEAN	KY	149	781128	O 1948	BASTIAN BAY	PLAQUEMINES	LA10	075	042574	ONA 1951
WYMAN NORTH	DAVISS	KY	059	781159	O 1962	BASTIAN BAY WEST	PLAQUEMINES	LA10	075	042667	1951
WYMAN SOUTH	MCLEAN	KY	149	781190	O 1954	BATEMAN LAKE	ST MARY	LA10	101	042915	ONA 1937
XERXES SCHOOL	CUMBERLAND	KY	057	005795	N 1978	BATEMAN LAKE	TERREBONNE	LA10	109	042915	O 2001
YADEN	WHITLEY	KY	235	013110	O 1961	BATON ROUGE	EAST BATON ROUGE	LA10	033	043442	ONA 1953
YATESVILLE	LAWRENCE	KY	127	013447	N 1919	BAY BAPTISTE	TERREBONNE	LA10	109	044558	ONA 1938
YEARGINS	MUHENBERG	KY	177	785899	O 1958	BAY BATISTE	PLAQUEMINES	LA10	075	008040	ONA 1982
YEARGINS CONSOL	MUHENBERG	KY	177	013111	O 1958	BAY COURANT	LAFOURCHE	LA10	057	044665	ONA 1974
YELLOW CREEK	MCLEAN	KY	149	785990	O 1979	BAY COURANT SOUTH	LAFOURCHE	LA10	057	012896	O 1988
YELVINGTON	DAVISS	KY	059	786426	O 1950	BAY DE CHENE	JEFFERSON	LA10	051	044682	ONA 1941
YERKES WEST	LESLIE	KY	131	005798	ONA 1979	BAY DE CHENE	LAFOURCHE	LA10	057	044682	ONA 1941
YERKES WEST	PERRY	KY	193	005798	ONA 1979	BAY DENESSE	PLAQUEMINES	LA10	075	044713	OA 1961
YORK CHAPEL	CLINTON	KY	053	005800	O 1976	BAY HOOPPOLE	IBERIA	LA10	045	007532	1956
YOUNG	UNION	KY	225	787893	O 1937	BAY JAUQUE	LAFOURCHE	LA10	057	044744	ONA 1968
YOUNG	WAYNE	KY	231	787893	O 1905	BAY JUNOP	TERREBONNE	LA10	109	044775	ONA 1948
ZELDA	LAWRENCE	KY	127	010881	N 1960	BAY LA FLEUR	TERREBONNE	LA10	109	044806	N 1961
ZION	HENDERSON	KY	101	792075	O 1943	BAY LIZETTE	LAFOURCHE	LA10	057	044814	N 1973
ZION EAST	HENDERSON	KY	101	792106	O 1967	BAY MARCHAND	OFFSHORE-STATE	LA05	990	006265	ON 1949
ZION HILL	DAVISS	KY	059	792137	O 1959	BAY MARCHAND BLK 2	LAFOURCHE	LA10	057	803002	ONA 1949
ZION NORTH	HENDERSON	KY	101	792199	O 1950	BAY MARCHAND BLK 2	OFFSHORE-STATE	LA05	990	803002	ONA 1949
ZION NORTH CONSOL	HENDERSON	KY	101	012878	O 1950	BAY MARCHAND BLK 4	OFFSHORE-STATE	LA05	990	803004	1949
						BAY MARCHAND BLK 5	OFFSHORE-STATE	LA05	990	803005	1949
						BAY MARCHAND BLK 6	OFFSHORE				

Field Name	County Name	State Sub	Co Code	Field Code	Field Type	Field Disc Year	Field Name	County Name	State Sub	Co Code	Field Code	Field Type	Field Disc Year
BAY ROUND	TERREBONNE	LA10	109	044899	N	1958	BAYOU SHERMAN	ASSUMPTION	LA10	007	047265	ONA	1973
BAY ST ELAINE	TERREBONNE	LA10	109	044961	ONA	1929	BAYOU SORREL	IBERVILLE	LA10	047	047286	ONA	1954
BAY WALLACE	TERREBONNE	LA10	109	044987	N	1974	BAYOU SORREL NW	IBERVILLE	LA10	047	047317	ONA	1971
BAYOU ANACOCO	BEAUREGARD	LA10	011	010023	N	1984	BAYOU SORREL SOUTH	IBERVILLE	LA10	047	047321	O	1972
BAYOU BALIZE	PLAQUEMINES	LA10	075	045240	O	1967	BAYOU ST VINCENT	ASSUMPTION	LA10	007	047348	N	1964
BAYOU BILOXI	ST BERNARD	LA10	087	045271	N	1963	BAYOU TOMMY	POINTE COUPEE	LA10	077	047379	OA	1970
BAYOU BLEU	IBERVILLE	LA10	047	045302	ONA	1929	BAYOU TOMMY	WEST BATON ROUGE	LA10	121	047379	OA	1970
BAYOU BOEUF	LAFOURCHE	LA10	057	045333	ONA	1959	BAYOU TOULON	RED RIVER	LA50	081	047395	N	1975
BAYOU BOEUF SOUTH	LAFOURCHE	LA10	057	045340	ONA	1973	BAYOU TWISTY	AVOUELLES	LA50	009	047410	O	1952
BAYOU BOUILLON	IBERVILLE	LA10	047	045364	ONA	1902	BAYOU VERDINE	CALCASIEU	LA10	019	017899	O	2003
BAYOU BOUILLON	ST MARTIN	LA10	099	045364	ONA	1902	BAYOU VILLARS	JEFFERSON	LA10	051	047441	ONA	1955
BAYOU CARLIN	ST MARY	LA10	101	045395	ONA	1945	BAYOU VILLARS	ST CHARLES	LA10	089	047441	ONA	1955
BAYOU CARLIN WEST	ST MARY	LA10	101	045426	N	1966	BAYOU WHITE	POINTE COUPEE	LA10	077	047472	OA	1950
BAYOU CASTOR	LASALLE	LA50	059	045457	N	1960	BAYOU WIKOFF	ACADIA	LA10	001	047503	OA	1955
BAYOU CASTOR EAST	LASALLE	LA50	059	040202	N	1982	BAYWOOD	EAST BATON ROUGE	LA10	033	012899	ONA	1987
BAYOU CHAUVIN	TERREBONNE	LA10	109	045488	ONA	1959	BAYWOOD	ST HELENA	LA10	091	012899	ONA	1987
BAYOU CHENE	ST MARTIN	LA10	099	045519	OA	1952	BEACONS GULLY	EVANGELINE	LA10	039	048209	ONA	1963
BAYOU CHEVREUIL	LAFOURCHE	LA10	057	045550	ON	1959	BEAR	BEAUREGARD	LA10	011	048612	ONA	1943
BAYOU CHEVREUIL	ST JAMES	LA10	093	045550	ON	1959	BEAR BAYOU	IBERVILLE	LA10	047	040426	OA	1982
BAYOU CHEVREUIL	ST JOHN THE BAPTIST	LA10	095	045550	ON	1959	BEAR CREEK	BIENVILLE	LA50	013	048643	N	1937
BAYOU CHOCTAW	IBERVILLE	LA10	047	045581	ONA	1931	BEAR HEAD CREEK	BEAUREGARD	LA10	011	048929	ONA	1946
BAYOU CHOCTAW	WEST BATON ROUGE	LA10	121	045581	ONA	1931	BEAR HEAD CREEK SOUTH	BEAUREGARD	LA10	011	001975	ONA	1958
BAYOU CHOCTAW NW	IBERVILLE	LA10	047	045612	ONA	1972	BEAR ISLAND	BOSSIER	LA50	015	048829	O	1967
BAYOU CHOCTAW NW	WEST BATON ROUGE	LA10	121	045612	ONA	1972	BEAUCHAMP CREEK	CALDWELL	LA50	021	049316	N	1975
BAYOU CHOLPE	WEST BATON ROUGE	LA10	121	090975	OA	1984	BEAUCOUP CREEK	CALDWELL	LA50	021	049362	N	1974
BAYOU CHOLPE NORTH	POINTE COUPEE	LA10	077	012114	O	1986	BEAUCOUP CREEK SE	CALDWELL	LA50	021	008043	N	1983
BAYOU CHOUPIQUE	CALCASIEU	LA10	019	045643	ONA	1946	BEAVER DAM CREEK	LIVINGSTON	LA10	063	011326	OA	1986
BAYOU CITAMON	ST JAMES	LA10	093	045649	N	1974	BEAVER DAM CREEK	ST HELENA	LA10	091	011326	OA	1986
BAYOU COCODRIE	CONCORDIA	LA50	029	045674	OA	1951	BECKWITH CREEK	CALCASIEU	LA10	019	051061	ONA	1963
BAYOU COCODRIE MIDDLE	CONCORDIA	LA50	029	045700	OA	1974	BECKWITH CREEK NORTH	BEAUREGARD	LA10	011	051069	ONA	1981
BAYOU COCODRIE NE	CONCORDIA	LA50	029	040203	O	1981	BECKWITH CREEK NORTH	CALCASIEU	LA10	019	051069	ONA	1981
BAYOU COCODRIE NORTH	CONCORDIA	LA50	029	045705	OA	1953	BEE BRAKE	CONCORDIA	LA50	029	051402	OA	1953
BAYOU COCODRIE NW	CONCORDIA	LA50	029	010024	O	1981	BEE BRAKE NORTH	CONCORDIA	LA50	029	051433	OA	1964
BAYOU COCODRIE SE	CONCORDIA	LA50	029	008041	O	1983	BEECH CREEK	WINN	LA50	127	051588	N	1986
BAYOU COCODRIE WEST	CONCORDIA	LA50	029	045767	OA	1951	BEECH GROVE PLANTATION	EAST FELICIANA	LA10	037	015370	N	1995
BAYOU COPASAW	TERREBONNE	LA10	109	045798	N	1971	BEKMAN	MOREHOUSE	LA50	067	051929	ONA	1942
BAYOU COPASAW SOUTH	TERREBONNE	LA10	109	045806	ON	1972	BEGGS	ST LANDRY	LA10	097	052208	N	1973
BAYOU COUBA	ST CHARLES	LA10	089	045829	ONA	1942	BEL	ALLEN	LA10	003	052549	ONA	1952
BAYOU COURTABLEU	ST LANDRY	LA10	097	045860	N	1953	BEL	BEAUREGARD	LA10	011	052549	ONA	1952
BAYOU CROOK CHENE	ST MARTIN	LA10	099	045891	ONA	1956	BEL	ALLEN	LA10	003	052558	O	1979
BAYOU D'ARBONNE LAKE	UNION	LA50	111	045906	N	1977	BEL NORTH	CALCASIEU	LA10	019	053200	ONA	1948
BAYOU DE FLEUR	JEFFERSON	LA10	051	045922	ONA	1946	BELL CITY	CALCASIEU	LA10	019	053231	ONA	1948
BAYOU DE FLEUR	PLAQUEMINES	LA10	075	045922	ONA	1946	BELL CITY EAST	CALCASIEU	LA10	019	053262	ONA	1952
BAYOU DE FLEUR SOUTH	JEFFERSON	LA10	051	045930	ONA	1979	BELL CITY SOUTH	CALCASIEU	LA10	019	053262	ONA	1952
BAYOU DE FLEUR SOUTH	JEFFERSON	LA10	051	045930	ONA	1979	BELL CITY SOUTH	JEFFERSON DAVIS	LA10	053	053262	ONA	1952
BAYOU DES ALLEMANDS	LAFOURCHE	LA10	057	045953	ONA	1938	BELLE BOWER	DE SOTO	LA50	031	053572	ONA	1954
BAYOU DES ALLEMANDS	ST CHARLES	LA10	089	045953	ONA	1938	BELLE ISLE	ST MARY	LA10	101	053603	ONA	1941
BAYOU DES GLAISES	IBERVILLE	LA10	047	045984	ONA	1940	BELLE ISLE SW	ST MARY	LA10	101	053634	N	1962
BAYOU DES GLAISES	ST MARTIN	LA10	099	045984	ONA	1940	BELLE ISLE SW	OFFSHORE-STATE	LA05	990	053634	N	1962
BAYOU DES LANCE	AVOUELLES	LA50	009	014888	O	1990	BELLE RIVER	ST MARTIN	LA10	099	053789	ONA	1958
BAYOU DU LARGE	TERREBONNE	LA10	109	046015	ON	1972	BELLEVUE	BOSSIER	LA50	015	053975	ONA	1921
BAYOU FERBLANC	LAFOURCHE	LA10	057	046046	ONA	1959	BELLEVUE	WEBSTER	LA50	119	053975	ONA	1921
BAYOU FORDOCHE	POINTE COUPEE	LA10	077	046077	ONA	1951	BENSON	DE SOTO	LA50	031	056362	ONA	1920
BAYOU FORDOCHE NORTH	POINTE COUPEE	LA10	077	012897	O	1988	BENSON	SABINE	LA50	085	056362	ONA	1920
BAYOU FUNNY LOUIS	LASALLE	LA50	059	017681	O	2004	BENSON WEST	DE SOTO	LA50	031	014631	OA	1990
BAYOU GARWOOD	POINTE COUPEE	LA10	077	009076	O	1984	BENTON	BOSSIER	LA50	015	056548	ONA	1944
BAYOU GENTILLY	PLAQUEMINES	LA10	075	046108	ONA	1956	BERNARD	ALLEN	LA10	003	057726	O	1952
BAYOU GERANCE	POINTE COUPEE	LA10	077	046139	OA	1963	BERNICE	UNION	LA50	111	057974	ONA	1954
BAYOU GRAND LOUIS	EVANGELINE	LA10	039	004148	N	1981	BERRY LAKE	IBERVILLE	LA10	047	017148	OA	2002
BAYOU GROSSEBEC	ASSUMPTION	LA10	007	046170	ONA	1966	BETHANY	CADDO	LA50	017	058904	O	1916
BAYOU GROSSE TETE	IBERVILLE	LA10	047	013334	O	1987	BETHANY-LONGSTREET	CADDO	LA50	017	058935	ONA	1916
BAYOU GROSSE TETE	POINTE COUPEE	LA10	077	013334	O	1987	BETHANY-LONGSTREET	DE SOTO	LA50	031	058935	ONA	1916
BAYOU HEBERT	VERMILION	LA10	113	046188	ONA	1964	BETHEL CHURCH	CALDWELL	LA50	021	001994	N	1980
BAYOU HENRY	IBERVILLE	LA10	047	046201	ONA	1964	BETTY LAKE	CAMERON	LA10	023	003024	N	1982
BAYOU JACK NORTH	AVOUELLES	LA50	009	046219	ONA	1976	BIG BAYOU	CATAHOULA	LA50	025	060850	OA	1952
BAYOU JACOB	IBERVILLE	LA10	047	046263	OA	1959	BIG BAYOU PIGEON	IBERIA	LA10	045	060881	ONA	1956
BAYOU JEAN LA CROIX	LAFOURCHE	LA10	057	046325	ONA	1951	BIG BRANCH	LASALLE	LA50	059	061129	O	2003
BAYOU JEAN LA CROIX	TERREBONNE	LA10	109	046325	ONA	1951	BIG CANE	ST LANDRY	LA10	097	061297	ONA	1978
BAYOU JEANSONNE	AVOUELLES	LA50	009	046356	O	1963	BIG CREEK	FRANKLIN	LA50	041	061408	ONA	1945
BAYOU LA ROSE	ST MARTIN	LA10	099	046387	N	1959	BIG CREEK	RICHLAND	LA50	083	061408	ONA	1945
BAYOU LATENACHE	POINTE COUPEE	LA10	077	046418	ONA	1963	BIG CREEK SOUTH	FRANKLIN	LA50	041	061470	OA	1946
BAYOU LERY	ST BERNARD	LA10	087	046430	N	1976	BIG CREEK SOUTH	RICHLAND	LA50	083	061470	OA	1946
BAYOU LONG	IBERIA	LA10	045	046449	ONA	1953	BIG ISLAND	RAPIDES	LA50	079	062214	OA	1942
BAYOU LONG	ST MARTIN	LA10	099	046449	ONA	1953	BIG ISLAND NORTH	LASALLE	LA50	059	062245	OA	1964
BAYOU LONG NORTH	IBERIA	LA10	045	046480	O	1957	BIG ISLAND NORTH	RAPIDES	LA50	079	062245	OA	1964
BAYOU LOUIS	CATAHOULA	LA50	025	046511	OA	1966	BIG LAKE	CAMERON	LA10	023	062307	ONA	1935
BAYOU LOURS	LAFOURCHE	LA10	057	007533	1955	BIG LARTO BAYOU	CATAHOULA	LA50	025	062462	OA	1972	
BAYOU LOUTRE	ST BERNARD	LA10	087	009324	N	1998	BIG MOUTH BAYOU	CAMERON	LA10	023	062772	N	1970
BAYOU MALLET	ACADIA	LA10	001	046542	ONA	1936	BIG POINT	ST TAMMANY	LA10	103	062989	N	1946
BAYOU MALLET	ST LANDRY	LA10	097	046542	ONA	1936	BILLS BRANCH	LIVINGSTON	LA10	063	017309	N	2003
BAYOU MALLET SOUTH	ACADIA	LA10	001	046573	ONA	1945	BIRD BAY	ALLEN	LA10	003	017529	N	2004
BAYOU MIDDLE FORK	CLAIBORNE	LA50	027	046604	OA	1953	BIRD ISLAND BAYOU	IBERIA	LA10	045	065469	N	1964
BAYOU NEZPIQUE	ACADIA	LA10	001	013335	O	1989	BIRDS CREEK	CATAHOULA	LA50	025	065624	O	1966
BAYOU PENCHANT	TERREBONNE	LA10	109	046635	ONA	1944	BISLAND BAYOU	CONCORDIA	LA50	029	066415	OA	1974
BAYOU PEROT	JEFFERSON	LA10	051	046666	ONA	1945	BISTINEAU	BIENVILLE	LA50	013	066895	N	1916
BAYOU PIERRE	RED RIVER	LA50	081	046697	N	1960	BIVENS	BEAUREGARD	LA10	011	067205	ONA	1947
BAYOU PIGEON	IBERIA	LA10	045	046728	ONA	1940	BIVENS NORTH	BEAUREGARD	LA10	011	067236	OA	1969
BAYOU PIGEON	ST MARTIN	LA10	099	046728	ONA	1951	BIVENS NW	BEAUREGARD	LA10	011	008054	OA	1983
BAYOU PIGEON EAST	IBERIA	LA10	045	046759	ONA	1956	BIVENS WEST	BEAUREGARD	LA10	011	067298	OA	1948
BAYOU PIGEON NORTH	IBERIA	LA10	045	046790	OA	1971	BLACK BAY	PLAQUEMINES	LA10	075	067624	ONA	1949
BAYOU PIQUANT	TERREBONNE	LA10	109	046821	N	1952	BLACK BAY EAST	PLAQUEMINES	LA10	075	067655	ONA	1952
BAYOU PLAQUEMINE	IBERVILLE	LA10	047	046852	ONA	1949	BLACK BAY NORTH	PLAQUEMINES	LA10	075	067686	ONA	1950
BAYOU POIGNARD	LAFOURCHE	LA10	057	046883	N	1960	BLACK BAY SE	PLAQUEMINES	LA10	075	067717	ONA	1953
BAYOU POINTE AU CHIEN	TERREBONNE	LA10	109	046914	N	1968	BLACK BAY WEST	PLAQUEMINES	LA10	075	067748	ONA	1953
BAYOU PORTUGUESE	LAFOURCHE	LA10	057	046945	N	1967	BLACK BAYOU	CAMERON	LA10	023	067779	ONA	1929
BAYOU POSTILLION	IBERIA	LA10	045	046976	ONA	1956	BLACK BAYOU SE	CAMERON	LA10	023	067795	ONA	1974
BAYOU POSTILLION EAST	IBERIA	LA10	045	047007	N	1968	BLACK BAYOU SOUTH	CAMERON	LA10	023	067810	ONA	1968
BAYOU POSTILLION EAST	ST MARTIN	LA10	099	047007	N	1							

LOUISIANA

Field Name	County Name	State Sub	Co Code	Field Code	Field Type	Disc Year	Field Name	County Name	State Sub	Co Code	Field Code	Field Type	Disc Year
BOHEMIA	PLAQUEMINES	LA10	075	078242	ONA	1961	CADDO	CADDO	LA50	017	111539	OA	1904
BOLINGER	BOSSIER	LA50	015	078862	OA	1956	CADDO PINE ISLAND	BOSSIER	LA50	015	111694	ONA	1904
BOLTNER'S BRAKE	CATAHOULA	LA50	025	079141	OA	1960	CADDO PINE ISLAND	CADDO	LA50	017	111694	ONA	1904
BON AIR	CALCASIEU	LA10	019	079482	ONA	1945	CADE	LAFAYETTE	LA10	055	111787	N	1956
BON AIR	JEFFERSON DAVIS	LA10	053	079482	ONA	1945	CADE	ST MARTIN	LA10	099	111787	N	1956
BON AIR NE	JEFFERSON DAVIS	LA10	053	079494	N	1978	CADEVILLE	OUACHITA	LA50	073	111849	ONA	1954
BON AIR NORTH	JEFFERSON DAVIS	LA10	053	079502	N	1974	CADEVILLE SW	OUACHITA	LA50	073	111880	N	1962
BON AIR SOUTH	CALCASIEU	LA10	019	079513	ONA	1960	CAILLOU ISLAND	LAFOURCHE	LA10	057	112314	ONA	1930
BONESET CREEK	BEAUREGARD	LA10	011	067873	OA	2003	CAILLOU ISLAND	TERREBONNE	LA10	109	112314	ONA	1930
BONNET-CARRE	ST CHARLES	LA10	089	080257	ONA	1958	CAILLOU ISLAND	OFFSHORE-STATE	LA05	990	112314	ONA	1930
BONNET-CARRE	ST JOHN THE BAPTIST	LA10	095	080257	ONA	1958	CALCASIEU LAKE	CAMERON	LA10	023	112779	ONA	1958
BOOK	CATAHOULA	LA50	025	080835	O	1977	CALCASIEU PASS	CAMERON	LA10	023	112810	ONA	1956
BORDELONVILLE	AVOUELLES	LA50	009	081745	OA	1951	CALHOUN	JACKSON	LA50	049	113089	ON	1948
BORDELONVILLE NORTH	AVOUELLES	LA50	009	014896	O	1994	CALHOUN	LINCOLN	LA50	061	113089	ON	1948
BOSCO	ACADIA	LA10	001	082520	ONA	1934	CALHOUN	OUACHITA	LA50	073	113089	ON	1948
BOSCO	LAFAYETTE	LA10	055	082520	ONA	1934	CALIFORNIA BAYOU	CATAHOULA	LA50	025	113337	OA	1960
BOSCO	ST LANDRY	LA10	097	082520	ONA	1934	CALVIN	WINN	LA50	127	114081	N	1942
BOSCO SOUTH	ACADIA	LA10	001	082551	ONA	1955	CAMERON	CAMERON	LA10	023	114670	ONA	1952
BOSCO SOUTH	LAFAYETTE	LA10	055	082551	ONA	1955	CAMERON CANAL	CAMERON	LA10	023	114684	N	1979
BOSCO SOUTH	ST LANDRY	LA10	097	082551	ONA	1955	CAMERON CANAL	VERMILION	LA10	113	114684	N	1979
BOSTON BAYOU	VERMILION	LA10	113	082644	ONA	1956	CAMERON MEADOWS	CAMERON	LA10	023	114763	ONA	1931
BOUGERE	CONCORDIA	LA50	029	082923	OA	1955	CAMERON MEADOWS EAST	CAMERON	LA10	023	114794	ON	1947
BOUGERE NORTH	CONCORDIA	LA50	029	082954	OA	1965	CANADIAN BAYOU	DE SOTO	LA50	031	116313	ONA	1958
BOURG	LAFOURCHE	LA10	057	083512	ONA	1952	CANE BRAKE	ALLEN	LA10	003	116747	ONA	1956
BOURG	TERREBONNE	LA10	109	083512	ONA	1952	CANE HILL	CALDWELL	LA50	021	003782	N	1980
BOURG SOUTH	TERREBONNE	LA10	109	083605	N	1957	CANEY BAYOU	TENSAS	LA50	107	116995	OA	1964
BOURG SW	TERREBONNE	LA10	109	083636	N	1961	CANEY CREEK	BEAUREGARD	LA10	011	117026	OA	1948
BOUTTE	ST CHARLES	LA10	089	083729	ONA	1953	CANEY CREEK EAST	BEAUREGARD	LA10	011	117043	OA	1974
BOWIE	EAST CARROLL	LA50	035	084225	O	1982	CANEY CREEK NORTH	BEAUREGARD	LA10	011	117057	O	1952
BOZEMAN BRANCH	WINN	LA50	127	086193	N	1980	CANKTON	ST LANDRY	LA10	097	117305	ONA	1931
BRABSTON	CONCORDIA	LA50	029	086380	OA	1955	CANKTON NORTH	LAFAYETTE	LA10	055	117336	ONA	1944
BRABSTON NORTH	CONCORDIA	LA50	029	004208	O	1981	CANKTON NORTH	ST LANDRY	LA10	097	117336	ONA	1944
BRACKY BRANCH	RED RIVER	LA50	081	086542	ON	1973	CANNISNIA LAKE	DE SOTO	LA50	031	117530	N	1976
BRANCH	ACADIA	LA10	001	088395	ONA	1942	CANNISNIA LAKE	RED RIVER	LA50	081	117530	N	1976
BRANCH NW	ACADIA	LA10	001	088457	ONA	1951	CARLTON	OUACHITA	LA50	073	120312	N	1953
BRETION SOUND BLK 1	OFFSHORE-STATE	LA05	990	810001	ONA	1955	CARLTON NORTH	LINCOLN	LA50	061	120343	N	1964
BRETION SOUND BLK 12	PLAQUEMINES	LA10	075	810012	OA	1966	CARLTON NORTH	OUACHITA	LA50	073	120343	N	1964
BRETION SOUND BLK 16	ST BERNARD	LA10	087	801016	N	2002	CARLTON NORTH	UNION	LA50	111	120343	N	1964
BRETION SOUND BLK 17	OFFSHORE-STATE	LA05	990	810017	N	1981	CARR LAKE	CATAHOULA	LA50	025	121459	OA	1958
BRETION SOUND BLK 18	OFFSHORE-STATE	LA05	990	810018	ONA	1963	CARROLL CREEK	RED RIVER	LA50	081	004210	N	1982
BRETION SOUND BLK 19	OFFSHORE-STATE	LA05	990	810019	O	1963	CARSON LAKE	BEAUREGARD	LA10	011	013350	OA	1989
BRETION SOUND BLK 2	OFFSHORE-STATE	LA05	990	810020	N	1981	CARTERVILLE	BOSSIER	LA50	015	122513	ONA	1922
BRETION SOUND BLK 20	OFFSHORE-STATE	LA05	990	810020	ONA	1953	CARTERVILLE	WEBSTER	LA50	119	122513	ONA	1922
BRETION SOUND BLK 21	OFFSHORE-STATE	LA05	990	810021	O	1953	CARTERVILLE NORTH	BOSSIER	LA50	015	122544	ONA	1942
BRETION SOUND BLK 23	OFFSHORE-STATE	LA05	990	810023	N	1980	CARTERVILLE NORTH	WEBSTER	LA50	119	122544	ONA	1942
BRETION SOUND BLK 30	PLAQUEMINES	LA10	075	810030	ONA	1972	CARTWRIGHT	JACKSON	LA50	049	122978	ONA	1960
BRETION SOUND BLK 31	PLAQUEMINES	LA10	075	810031	ONA	1966	CASKETT BAYOU	PLAQUEMINES	LA10	075	124047	N	1980
BRETION SOUND BLK 32	OFFSHORE-STATE	LA05	990	810032	ONA	1949	CASPIANA	CADDO	LA50	017	124218	ONA	1925
BRETION SOUND BLK 33	PLAQUEMINES	LA10	075	810033	N	1971	CASPIANA	DE SOTO	LA50	031	124218	ONA	1925
BRETION SOUND BLK 34	OFFSHORE-STATE	LA05	990	810034	ON	1995	CASTOFF SLOUGH	AVOUELLES	LA50	009	017116	N	2002
BRETION SOUND BLK 35	OFFSHORE-STATE	LA05	990	810035	O	1997	CASTOR	BIENVILLE	LA50	013	125179	ONA	1948
BRETION SOUND BLK 36	PLAQUEMINES	LA10	075	810036	N	1948	CASTOR CREEK	ALLEN	LA10	003	125210	N	1957
BRETION SOUND BLK 37	PLAQUEMINES	LA10	075	810037	ONA	1966	CASTOR CREEK	EVANGELINE	LA10	039	125210	N	2003
BRETION SOUND BLK 39	OFFSHORE-STATE	LA05	990	810039	N	1984	CATAHOULA LAKE	GRANT	LA50	043	125489	OA	1942
BRETION SOUND BLK 45	OFFSHORE-STATE	LA05	990	810045	ONA	1965	CATAHOULA LAKE	LASALLE	LA50	059	125489	OA	1942
BRETION SOUND BLK 47	OFFSHORE-STATE	LA05	990	810047	N	2001	CATAHOULA LAKE	RAPIDES	LA50	079	125489	OA	1942
BRETION SOUND BLK 48	OFFSHORE-STATE	LA05	990	810048	N	2002	CATAHOULA LAKE NORTH	LASALLE	LA50	059	125520	O	1951
BRETION SOUND BLK 49	OFFSHORE-STATE	LA05	990	810049	ONA	1961	CATAHOULA LAKE SOUTH	LASALLE	LA50	059	125551	OA	1958
BRETION SOUND BLK 50	OFFSHORE-STATE	LA05	990	810050	N	2001	CATAHOULA LAKE SOUTH	RAPIDES	LA50	079	125551	OA	1958
BRETION SOUND BLK 51	OFFSHORE-STATE	LA05	990	810051	O	2001	CATAHOULA LAKE WEST	LASALLE	LA50	059	125582	ONA	1949
BRETION SOUND BLK 52	OFFSHORE-STATE	LA05	990	810052	N	1962	CATFISH BAYOU	CONCORDIA	LA50	029	125923	O	1963
BRETION SOUND BLK 53	OFFSHORE-STATE	LA05	990	810053	ONA	1962	CATFISH BAYOU WEST	CONCORDIA	LA50	029	125954	O	1967
BRICK YARD LAKE	CATAHOULA	LA50	025	080862	O	1983	CATUNA	DE SOTO	LA50	031	126512	N	1960
BRICK YARD LAKE	CONCORDIA	LA50	029	080862	O	1983	CECELIA	ST MARTIN	LA10	099	127404	ONA	1956
BRIDGE BRAKE	OUACHITA	LA50	073	091495	N	1954	CECELIA NORTH	ST LANDRY	LA10	097	127435	ONA	1961
BROUSSARD	LAFAYETTE	LA10	055	095060	ONA	1957	CECELIA NORTH	ST MARTIN	LA10	099	127435	ONA	1961
BROUSSARD	ST MARTIN	LA10	099	095060	ONA	1957	CECIL CREEK	UNION	LA50	111	017425	O	2003
BROUSSARD NORTH	LAFAYETTE	LA10	055	014412	N	1991	CEDAR GROVE	BOSSIER	LA50	015	127900	N	1915
BROUSSARD NORTH	ST MARTIN	LA10	099	014412	N	1991	CEDAR GROVE	CADDO	LA50	017	127900	N	1915
BRUNETT	EAST CARROLL	LA50	035	097370	O	1974	CENTERVILLE	EVANGELINE	LA10	039	129729	OA	1997
BRUSHY BAYOU	DE SOTO	LA50	031	097788	ONA	1960	CHACHAHOULA	ASSUMPTION	LA10	007	130830	ONA	1938
BRUSHY CREEK	BEAUREGARD	LA10	011	097819	OA	1960	CHACHAHOULA	IBERIA	LA10	045	130830	ONA	1938
BRYANT BRAKE	CATAHOULA	LA50	025	098439	OA	1962	CHACHAHOULA	LAFOURCHE	LA10	057	130830	ONA	1938
BRYCELAND	BIENVILLE	LA50	013	098594	N	1947	CHACHAHOULA	TERREBONNE	LA10	109	130830	ONA	1938
BRYCELAND WEST	BIENVILLE	LA50	013	098625	ONA	1952	CHACHAHOULA WEST	ASSUMPTION	LA10	007	130847	N	1972
BRYCELAND WEST	WEBSTER	LA50	119	098625	ONA	1958	CHALKLEY	CALCASIEU	LA10	019	131264	ONA	1938
BUCK POINT	VERMILION	LA10	113	099726	ONA	1958	CHALKLEY	CAMERON	LA10	023	131264	ONA	1938
BUCK POINT EAST	VERMILION	LA10	113	099757	ONA	1962	CHALKLEY	JEFFERSON DAVIS	LA10	053	131264	ONA	1938
BUCK POINT NORTH	VERMILION	LA10	113	099788	ONA	1970	CHALKLEY NORTH	CALCASIEU	LA10	019	131295	ONA	1956
BUCKHORN	TENSAS	LA50	107	100315	ONA	1959	CHALKLEY NORTH	CAMERON	LA10	023	131295	ONA	1938
BUCKNER	RICHLAND	LA50	083	100501	N	1963	CHALKLEY NORTH	JEFFERSON DAVIS	LA10	053	131295	ONA	1956
BUCKSHOT BAYOU	MADISON	LA50	065	100536	OA	1977	CHALKLEY NW	CALCASIEU	LA10	019	131326	ONA	1957
BUCKSHOT BAYOU	TENSAS	LA50	107	100536	OA	1977	CHALKLEY SOUTH	CAMERON	LA10	023	131341	N	1979
BUCKSTON MARSH	BEAUREGARD	LA10	011	100656	OA	1960	CHALKLEY WEST	CAMERON	LA10	023	131357	ON	1952
BUFFALO BAYOU	DE SOTO	LA50	031	101290	N	1979	CHAMBLEE	TENSAS	LA50	107	131574	ONA	1957
BUHLER	CALCASIEU	LA10	019	102144	ONA	1961	CHANDELEUR SOUND AD BLK 27	ST BERNARD	LA10	087	819027	N	2003
BUHLER EAST	CALCASIEU	LA10	019	102175	ONA	1958	CHANDELEUR SOUND AD BLK 28	ST BERNARD	LA10	087	819037	N	2004
BUHLER WEST	CALCASIEU	LA10	019	102206	OA	1969	CHANDELEUR SOUND AD BLK 41	ST BERNARD	LA10	087	819041	N	1998
BULGER CREEK	WINN	LA50	127	014737	O	1990	CHANDELEUR SOUND AD BLK 43	ST BERNARD	LA10	087	819043	N	2005
BULL BAYOU	DE SOTO	LA50	031	102454	O	1935	CHANDELEUR SOUND AD BLK 51	ST BERNARD	LA10	087	819051	N	2003
BULL BAYOU	RED RIVER	LA50	081	102454	O	1935	CHANDELEUR SOUND AD BLK 62	OFFSHORE-STATE	LA05	990	819062	N	1984
BULL CREEK	CLAIBORNE	LA50	027	102516	O	1935	CHANDELEUR SOUND AD BLK 63	OFFSHORE-STATE	LA05	990	819063	N	1982
BULL CREEK	UNION	LA50	111	102516	ON	1956	CHANDELEUR SOUND BLK 15	ST BERNARD	LA10	087	818015	N	1983
BULLTAIL BAYOU	IBERVILLE	LA10	047	102822	OA	1975	CHANDELEUR SOUND BLK 25	ST BERNARD	LA10	087	818025	OA	1965
BULLY CAMP	LAFOURCHE	LA10	057	102826	ONA	1942	CHANDELEUR SOUND BLK 26	ST BERNARD	LA10	087	818026	N	2003
BUNCHY CREEK	ALLEN	LA10	003	103012	ONA	1955	CHANDELEUR SOUND BLK 28	ST BERNARD	LA10	087	818028	N	1981
BUNKIE	AVOUELLES	LA50	009	103396	ON	1977	CHANDELEUR SOUND BLK 31	ST BERNARD	LA10	087	818031	N	2002
BUNKIE	RAPIDES	LA50	07										

Field Name	County Name	State Sub	Co Code	Field Code	Field Type	Field Disc Year	Field Name	County Name	State Sub	Co Code	Field Code	Field Type	Field Disc Year
CHANDELEUR SOUND W BLK 28	ST BERNARD	LA10	087	017260	N	2002	CRESCENT	IBERVILLE	LA10	047	169504	OA	1964
CHANEY LAKES	CONCORDIA	LA50	029	132473	OA	1949	CRESCENT FARMS	TERREBONNE	LA10	109	169597	ONA	1954
CHARENTON	ST MARY	LA10	101	133744	ONA	1936	CRESTON	NATCHITOCHE	LA50	069	170155	N	1980
CHASMORE	BEAUREGARD	LA50	011	004250	N	1997	CREW LAKE	RICHLAND	LA50	083	170310	N	1969
CHASMORE	VERNON	LA50	115	004250	N	1997	CREW LAKE NORTH	MOREHOUSE	LA50	067	170341	N	1967
CHATAIGNIER	ST LANDRY	LA10	097	134457	ONA	1960	CREW LAKE NORTH	RICHLAND	LA50	083	170341	N	1967
CHATHAM	JACKSON	LA50	049	134519	N	1945	CRICHTON	DE SOTO	LA50	031	170496	N	1954
CHATHAM EAST	JACKSON	LA50	049	017049	N	2002	CRICHTON	RED RIVER	LA50	081	170496	N	1943
CHATMAN BAYOU	DE SOTO	LA50	031	134581	ON	1968	CRIMEA	TENSAS	LA50	107	170527	ONA	1961
CHAUVIN	TERREBONNE	LA10	109	134705	ONA	1957	CROCODILE	ST MARTIN	LA10	099	006274	N	1959
CHAUVIN SOUTH	TERREBONNE	LA10	109	134736	ONA	1960	CROCODILE BAYOU	ST MARTIN	LA10	099	006247	ONA	1959
CHEGBY	LAFOURCHE	LA10	057	135201	ONA	1957	CROOKED BAYOU	PLAQUEMINES	LA10	075	171364	N	1970
CHEGBY	ST JAMES	LA10	093	135201	ONA	1957	CROOKED BAYOU (OLD)	AVOYELLES	LA50	009	006248	O	1963
CHEGBY EAST	LAFOURCHE	LA10	057	007560	N	1964	CROSS BAYOU	CATAHOULA	LA50	025	171591	OA	1969
CHEGBY SOUTH	LAFOURCHE	LA10	057	004211	N	1979	CROSS CACODRIE	CONCORDIA	LA50	029	171612	O	1957
CHEMARD LAKE	DE SOTO	LA50	031	135263	ONA	1965	CROSS LAKE	BOSSIER	LA50	015	171736	ON	1913
CHENEYVILLE	RAPIDES	LA50	079	135480	ONA	1935	CROSS LAKE	CADDO	LA50	017	171736	ON	1913
CHENEYVILLE WEST	EVANGELINE	LA10	039	000126	OA	1996	CROSS LAKE NORTH	CADDO	LA50	017	010070	N	1984
CHENEYVILLE WEST	RAPIDES	LA50	079	000126	OA	1996	CROSSROADS	WINN	LA50	127	172170	ON	1954
CHENIERE	JACKSON	LA50	049	135511	N	1961	CROSSROADS EAST	WINN	LA50	127	172201	N	2005
CHENIERE	OUACHITA	LA50	073	135511	N	1961	CROSSROADS SE	WINN	LA50	127	000870	N	2006
CHENIERE BRAKE	OUACHITA	LA50	073	135542	N	1959	CROSSROADS SOUTH	WINN	LA50	127	172232	O	1967
CHENIERE CREEK	OUACHITA	LA50	073	135573	N	1959	CROSSWAY BAYOU	BOSSIER	LA50	015	172356	OA	1956
CHENIERE PERDUE	CAMERON	LA10	023	135604	ONA	1955	CROWLEY	ACADIA	LA10	001	172728	ONA	1938
CHENIERE PERDUE EAST	CAMERON	LA10	023	135635	ONA	1957	CROWLEY NORTH	ACADIA	LA10	001	172759	ONA	1937
CHENIERE PERDUE WEST	CAMERON	LA10	023	135666	N	1956	CROWLEY SOUTH	ACADIA	LA10	001	172790	O	1938
CHESTER	CALDWELL	LA50	021	136472	N	1980	CROWN POINT	JEFFERSON	LA10	051	172914	ONA	1962
CHICKASAW CREEK	LASALLE	LA50	059	137929	N	1968	CUBA CHURCH	OUACHITA	LA50	073	004215	N	1977
CHINA	JEFFERSON DAVIS	LA10	053	139417	ONA	1940	CUBA CHURCH NE	OUACHITA	LA50	073	011693	N	1986
CHINA SE	JEFFERSON DAVIS	LA10	053	000500	N	1980	CURRY	WINN	LA50	127	174790	O	1957
CHINA SW	JEFFERSON DAVIS	LA10	053	139634	ONA	1958	CUT OFF	LAFOURCHE	LA10	057	175689	ONA	1953
CHIPOLA	ST HELENA	LA10	091	1016917	O	2001	CUTGRASS COULEE	ST JAMES	LA10	093	175739	ONA	1975
CHLOE	CALCASIEU	LA10	019	140393	N	1978	CYNTHIA BAYOU	CONCORDIA	LA50	029	004217	O	1980
CHOCTAW SCHOOL	LAFOURCHE	LA10	057	140812	N	1960	CYNTHIA BAYOU SOUTH	CONCORDIA	LA50	029	004216	OA	1981
CHOUDRANT	LINCOLN	LA50	061	140998	ONA	1946	CYPRESS BAYOU	LASALLE	LA50	059	176364	OA	1941
CHOUPIQUE	CALCASIEU	LA10	019	141029	ONA	1958	CYPRESS BAYOU EAST	CATAHOULA	LA50	025	004218	O	1981
CHOUPIQUE NORTH	CALCASIEU	LA10	019	141060	ONA	1972	CYPRESS BAYOU EAST	LASALLE	LA50	059	004218	O	1981
CHURCH POINT	ACADIA	LA10	001	142455	ONA	1952	CYPRESS BRANCH	DE SOTO	LA50	031	176426	N	1983
CINCLARE	WEST BATON ROUGE	LA10	121	004212	N	1979	CYPRESS ISLAND	LAFAYETTE	LA10	055	176581	ONA	1965
CLAM BAY	PLAQUEMINES	LA10	075	144541	N	1977	CYPRESS ISLAND	ST MARTIN	LA10	099	176581	ONA	1965
CLARKS	CALDWELL	LA50	021	145664	N	1941	CYPRESS SPRINGS	BIENVILLE	LA50	013	176705	OA	1954
CLARKS NORTH	CALDWELL	LA50	021	145788	N	1972	D ARBONNE	UNION	LA50	111	177520	ONA	1947
CLARKS SOUTH	CALDWELL	LA50	021	145819	N	1972	DALCOUR	PLAQUEMINES	LA10	075	178667	ONA	1956
CLARKS WEST	CALDWELL	LA50	021	145835	N	1974	DANVILLE	BIENVILLE	LA50	013	180403	N	1966
CLAY	JACKSON	LA50	049	146253	ON	1952	DANVILLE	JACKSON	LA50	049	180403	N	1966
CLAY	LINCOLN	LA50	061	146253	ON	1952	DANVILLE	WINN	LA50	127	180403	N	1966
CLAYTON	CONCORDIA	LA50	029	146780	OA	1954	DARLEY	WINN	LA50	013	180713	ON	1955
CLEAR BRANCH	JACKSON	LA50	049	147011	N	1976	DARLEY	CLAIBORNE	LA50	027	180713	ON	1955
CLEAR CREEK	ALLEN	LA10	003	147121	ONA	1953	DARROW	ASCENSION	LA10	005	181178	ONA	1932
CLEAR CREEK	BEAUREGARD	LA10	011	147121	ONA	1953	DAVID HAAS	AVOYELLES	LA50	009	181922	ONA	1947
CLEAR LAKE	DE SOTO	LA50	031	147214	O	1957	DAVID HAAS	EVANGELINE	LA50	039	181922	ONA	1947
CLEAR MARAIS	CALCASIEU	LA10	019	016215	N	1989	DAVIS LAKE	CALDWELL	LA50	021	004162	N	1983
CLOVELLY	LAFOURCHE	LA10	057	149167	ONA	1951	DE LARGE	TERREBONNE	LA10	109	183651	ONA	1938
COCODRIE LAKE	CONCORDIA	LA50	029	150950	OA	1965	DE QUINCY	CALCASIEU	LA10	019	189169	ONA	1949
COFFEE BAY	LAFOURCHE	LA10	057	151167	ONA	1953	DE QUINCY NORTH	CALCASIEU	LA10	019	017198	N	2003
COLES CREEK	BEAUREGARD	LA10	011	152903	N	1953	DE QUINCY WEST	BEAUREGARD	LA10	011	189231	ONA	1957
COLFAX	GRANT	LA50	043	153182	OA	1979	DEADMAN ISLAND	VERMILION	LA10	113	006277	N	1965
COLGRADE	WINN	LA50	127	153213	ON	1959	DEEP BAYOU	CAMERON	LA10	023	185201	ONA	1960
COLGRADE NORTH	WINN	LA50	127	017579	N	2004	DEEP LAKE	CAMERON	LA10	023	185356	N	1952
COLLEGE POINT	ST JAMES	LA10	093	153645	ON	1943	DEEP LAKE NORTH	CAMERON	LA10	023	185387	ONA	1963
COLLEGE POINT-ST JAMES	ST JAMES	LA10	093	153647	ONA	1943	DEEP SALINE	TERREBONNE	LA10	109	007571	N	1983
COLLINSBURG	BOSSIER	LA50	015	154158	OA	1978	DEER ISLAND	TERREBONNE	LA10	109	185697	ONA	1942
COLQUITT	CLAIBORNE	LA50	027	154856	ONA	1953	DEER ISLAND WEST	TERREBONNE	LA10	109	185759	OA	1958
COLQUITT NW	CLAIBORNE	LA50	027	154887	ONA	1956	DEER PARK	CONCORDIA	LA50	029	185790	OA	1950
COLUMBIA	CALDWELL	LA50	021	154980	ON	1968	DEER PARK SW	CONCORDIA	LA50	029	100074	O	1984
COLUMBIA EAST	CALDWELL	LA50	021	155011	N	1974	DEHCO	RICHLAND	LA50	083	186565	ONA	1946
COLUMBIA SOUTH	CALDWELL	LA50	021	155135	N	1972	DELACROIX ISLAND	PLAQUEMINES	LA10	075	186906	ONA	1941
COLUMBIA WEST	CALDWELL	LA50	021	155197	N	1975	DELARGE	TERREBONNE	LA10	109	186931	ONA	1938
COLUMBUS	SABINE	LA50	085	155290	O	1966	DELHI	FRANKLIN	LA50	041	187104	OA	1944
COLYELL CREEK	LIVINGSTON	LA10	063	016217	N	1992	DELHI	MADISON	LA50	065	187104	OA	1944
COMITE	EAST BATON ROUGE	LA10	033	000291	ON	1981	DELHI	RICHLAND	LA50	083	187104	OA	1944
CONSTANCE BAYOU	CAMERON	LA10	023	158452	N	1953	DELHI SOUTH	FRANKLIN	LA50	041	187154	ONA	1938
CONVENT	ST JAMES	LA10	093	158607	O	1938	DELHI WEST	RICHLAND	LA50	083	187185	O	1945
CONVENT-HESTER	ST JAMES	LA10	093	006491	O	1938	DELHI WEST DELHI	FRANKLIN	LA50	041	187216	ON	1944
CONVERSE	DE SOTO	LA50	031	158638	ONA	1932	DELHI WEST DELHI	RICHLAND	LA50	083	187216	ON	1944
CONVERSE	SABINE	LA50	085	158638	ONA	1932	DELIA	ASSUMPTION	LA10	007	187247	N	1965
COOCHIE	CONCORDIA	LA50	029	009082	O	1984	DELTA BRIDGE	TENSAS	LA50	107	016218	ONA	1974
COON POINT	OFFSHORE-STATE	LA05	990	159661	ONA	1941	DELTA DUCK CLUB	PLAQUEMINES	LA10	075	187712	ONA	1941
COOPER	CALDWELL	LA50	021	159723	N	1974	DELTA FARMS	JEFFERSON	LA10	051	187743	ONA	1940
COOTERVILLE	BOSSIER	LA50	015	004146	N	1981	DELTA FARMS	LAFOURCHE	LA10	057	187743	ONA	1940
COPENHAGEN	CALDWELL	LA50	021	004213	N	1980	DELTA FARMS WEST	LAFOURCHE	LA10	057	187774	ONA	1952
COQUILLE BAY	PLAQUEMINES	LA10	075	160653	ONA	1951	DELTABRIDGE	TENSAS	LA50	107	187792	ONA	1974
CORNEY BAYOU	UNION	LA50	111	162058	OA	1980	DEMERY CREEK	NATCHITOCHE	LA50	069	187888	N	1978
COSSINADE	VERMILION	LA10	113	163443	ONA	1960	DEMERY CREEK SW	NATCHITOCHE	LA50	069	011700	N	1985
COTE BLANCHE BAY EAST	IBERIA	LA10	045	163536	ONA	1970	DENHAM SPRINGS	LIVINGSTON	LA10	063	188084	OA	1952
COTE BLANCHE BAY EAST	ST MARY	LA10	101	163536	ONA	1970	DES ARC	RED RIVER	LA50	081	189386	O	1970
COTE BLANCHE BAY WEST	IBERIA	LA10	045	163567	ONA	1940	DIAMOND	PLAQUEMINES	LA10	075	190805	ONA	1958
COTE BLANCHE BAY WEST	ST MARY	LA10	101	163567	ONA	1940	DIXIE	BOSSIER	LA50	015	1938		

LOUISIANA

Field Name	County Name	State Sub	Co Code	Field Code	Field Type	Field Disc Year	Field Name	County Name	State Sub	Co Code	Field Code	Field Type	Field Disc Year
DUCK LAKE	ST MARTIN	LA10	099	204517	ONA	1947	FONTENOT	JEFFERSON DAVIS	LA10	053	247877	N	1956
DUCK LAKE	ST MARY	LA10	101	204517		1947	FONTENOT NE	ALLEN	LA10	003	247908	N	1966
DULAC	TERREBONNE	LA10	109	205323	N	1952	FORDOCHE	POINTE COUPEE	LA10	077	248466	ONA	1949
DUNN FERRY	CALCASIEU	LA10	019	004221	ONA	1983	FOREST GROVE SCHOOL	CLAIBORNE	LA50	027	248683	N	1966
DURALDE	EVANGELINE	LA10	039	207276	ONA	1949	FORKED ISLAND	VERMILION	LA10	113	005463	N	1978
DURALDE WEST	ALLEN	LA10	003	004222	OA	1980	FORT JACKSON	PLAQUEMINES	LA10	075	250326	N	1955
DUSON	ACADIA	LA10	001	207989	ONA	1947	FORT JESSUP	NATCHITOCHE	LA10	069	250357	ONA	1961
DUSON	LAFAYETTE	LA10	055	207989	ONA	1947	FORT JESSUP	SABINE	LA10	085	250357	ONA	1961
DUSON SOUTH	ACADIA	LA10	001	017054	ONA	1947	FORT PIKE	ORLEANS	LA10	071	250620	N	1979
DUSON SOUTH	LAFAYETTE	LA10	055	017054	ONA	1947	FORT PIKE	ST BERNARD	LA10	087	250620	N	1979
DUSON NORTH	LAFAYETTE	LA10	055	208020	O	1959	FORT PIKE	ST TAMMANY	LA10	103	250620	N	1979
DYKESVILLE	CLAIBORNE	LA50	027	209214	ONA	1948	FORT ST PHILIP	PLAQUEMINES	LA10	075	250963	N	1978
DYKESVILLE	WEBSTER	LA50	119	209214	ONA	1948	FOSTER RIDGE	CATAHOULA	LA10	025	004328	O	1979
DYKESVILLE EAST	CLAIBORNE	LA50	027	209245	ONA	1971	FOULES	CATAHOULA	LA50	025	016219	N	1999
DYKESVILLE EAST	WEBSTER	LA50	119	209245	ONA	1971	FOUR ISLE BAY	TERREBONNE	LA10	109	006286		1965
EAST CAMERON BLK 1	OFFSHORE-STATE	LA05	990	824001	N	1948	FOUR ISLE DOME	TERREBONNE	LA10	109	252496	ONA	1925
EAST CAMERON BLK 17	OFFSHORE-STATE	LA05	990	824017	ONA	1955	FOUR LEAGUE BAY	TERREBONNE	LA10	109	252558	ONA	1952
EAST CAMERON BLK 2	OFFSHORE-STATE	LA05	990	824002	N	1999	FOUR MILE BRANCH	GRANT	LA50	043	014936	N	1991
EAST CAMERON BLK 4	OFFSHORE-STATE	LA05	990	824004	ONA	1955	FOX LAKE	TENSAS	LA10	107	000174	N	1981
EBARB SCHOOL	SABINE	LA50	085	212478	OA	1965	FRANKLIN	ST MARY	LA10	101	255209	ONA	1953
EDGARD	ST JOHN THE BAPTIST	LA10	095	213656	N	1966	FRANKLIN EAST	ST MARY	LA10	101	255240	ON	1966
EDGERLY	CALCASIEU	LA10	019	213718	ONA	1912	FRAZIER CREEK	CLAIBORNE	LA10	027	003842	N	1983
EDGERLY WEST	CALCASIEU	LA10	019	009329	ONA	1999	FREELAND	EAST FELICIANA	LA10	037	256749	OA	1979
EDMONS CREEK	UNION	LA50	111	006280		1961	FRENCH FORK	LASALLE	LA10	059	257782	OA	1955
EDNA	JEFFERSON DAVIS	LA10	053	214865	OA	1948	FRENCH FORK SOUTH	LASALLE	LA10	059	257813	OA	1969
EDNA NORTH	ALLEN	LA10	003	214958	ONA	1954	FRENIER	ST JOHN THE BAPTIST	LA10	095	257937	ONA	1960
EDNA NORTH	JEFFERSON DAVIS	LA10	053	214958	ONA	1954	FRESH WATER BAYOU	VERMILION	LA10	113	257968	ONA	1952
EDNA WEST	JEFFERSON DAVIS	LA10	053	215051	ONA	1981	FRESH WATER BAYOU NORTH	VERMILION	LA10	113	257999	ONA	1958
EGAN	ACADIA	LA10	001	215648	ONA	1943	FREY	ACADIA	LA10	001	258092	N	1983
EGYPT FERRY	FRANKLIN	LA50	041	215834	OA	1967	FRISCO	POINTE COUPEE	LA10	077	258557	OA	1956
EGYPT FERRY	POINTE COUPEE	LA10	077	217896	ONA	1979	FROG LAKE	IBERVILLE	LA10	047	005467	ONA	1978
ELBA	ST LANDRY	LA10	097	217896	ONA	1979	FROG LAKE	ST MARTIN	LA10	099	005467	ONA	1978
ELIZABETH	ALLEN	LA10	003	218915	N	1974	FROGMORE	CONCORDIA	LA50	029	258805	OA	1958
ELIZABETH SOUTH	ALLEN	LA10	003	018490	N	2005	FROGMORE NE	CONCORDIA	LA50	029	009094	O	1984
ELLIS	ACADIA	LA10	001	220624	ONA	1950	FRYBURG	BIENVILLE	LA50	013	259270	N	1970
ELM GROVE	BOSSIER	LA50	015	221399	ONA	1916	FULLERTON	VERNON	LA50	115	259999	OA	1997
ELM GROVE	CADDO	LA50	017	221399	ONA	1916	FULTON	BEAUREGARD	LA10	011	260309	ONA	1956
ELM GROVE	WEBSTER	LA50	119	221399	ONA	1916	FULTON SOUTH	BEAUREGARD	LA10	011	260588	OA	1977
ELM RIDGE	CATAHOULA	LA50	025	221461	OA	1942	FUNNY LOUIS BAYOU	LASALLE	LA50	059	260681	N	1941
ELM RIDGE	LASALLE	LA50	059	221461	OA	1942	GAHAGAN	DE SOTO	LA10	031	263015	ONA	1944
ELM RIDGE WEST	LASALLE	LA50	059	221492	OA	1953	GAHAGAN	RED RIVER	LA10	081	263015	ONA	1944
ELOI BAY	OFFSHORE-STATE	LA05	990	222143	ONA	1953	GAINESVILLE	WINN	LA50	127	263201	N	1984
ELTON	JEFFERSON DAVIS	LA10	053	223034	N	1974	GALBRAITH	NATCHITOCHE	LA50	069	263480	OA	1970
ELTON NORTH	ACADIA	LA10	001	223042	ONA	1939	GANSVILLE	WINN	LA50	127	009096	N	1984
ELTON NORTH	ALLEN	LA10	003	223042	ONA	1939	GARDEN CITY	ST MARTIN	LA10	099	265092	ONA	1956
ELTON SOUTH	JEFFERSON DAVIS	LA10	053	223073	ONA	1937	GARDEN CITY	ST MARY	LA10	101	265092	ONA	1956
EMPIRE	PLAQUEMINES	LA10	075	224313	ONA	1959	GARDEN ISLAND BAY	PLAQUEMINES	LA10	075	265340	ONA	1935
ENGLISH BAYOU	CALCASIEU	LA10	019	225429	ON	1934	GARDEN ISLAND BAY NORTH	PLAQUEMINES	LA10	075	005470	N	1981
ENTERPRISE	CATAHOULA	LA50	025	226049	OA	1959	GARYVILLE NORTH	ST JOHN THE BAPTIST	LA10	095	267107	OA	1962
EOLA	AVOYELLES	LA50	009	226452	ONA	1939	GAY ISLAND	DE SOTO	LA10	031	268037	ONA	1958
EOLA	EVANGELINE	LA50	039	226452	ONA	1939	GAY ISLAND	RED RIVER	LA50	081	268037	ONA	1958
EPPS	EAST CARROLL	LA50	035	226762	N	1928	GAYLES	CADDO	LA50	017	268130	N	1967
EPPS	WEST CARROLL	LA50	123	226762	N	1928	GEORGETOWN	GRANT	LA50	043	269890	O	1925
EPPS SOUTH	WEST CARROLL	LA50	123	226772	N	1928	GHEENS	LAFOURCHE	LA10	057	011734	N	1986
ERATH	VERMILION	LA10	113	227018	ONA	1940	GIBSLAND	BIENVILLE	LA50	013	015965	N	1999
ERATH SOUTH	VERMILION	LA10	113	227088	N	1979	GIBSON	TERREBONNE	LA10	109	271487	ONA	1937
EROS	JACKSON	LA50	049	227621	N	1979	GIBSON EAST	TERREBONNE	LA10	109	271549	O	1943
ERWINVILLE	WEST BATON ROUGE	LA10	121	227731	OA	1952	GIBSON NE	TERREBONNE	LA10	109	271580	ONA	1953
ESPERANCE POINT	CONCORDIA	LA50	029	228196	OA	1950	GILES BEND	CONCORDIA	LA50	029	272479	O	1971
ESTERWOOD	ACADIA	LA10	001	006281	O	1950	GILLIS-ENGLISH BAYOU	CALCASIEU	LA10	019	273316	ONA	1934
ESTHER	VERMILION	LA10	113	228940	N	1959	GILLIS-ENGLISH BAYOU NORTH	CALCASIEU	LA10	019	000127	N	1997
ESTHER SW	VERMILION	LA10	113	228971	ONA	1958	GIRARD	RICHLAND	LA50	083	273998	N	1965
ESTHERWOOD	ACADIA	LA10	001	229002	O	1950	GLADE	CATAHOULA	LA50	025	274479	O	1968
EUGENE ISLAND BLK 1	OFFSHORE-STATE	LA05	990	829001	N	1983	GLADE BAYOU	TENSAS	LA50	077	274510	OA	1962
EUGENE ISLAND BLK 18	OFFSHORE-STATE	LA05	990	829018	ONA	1954	GLENMORA	RAPIDES	LA50	079	276618	ONA	1950
EUGENE ISLAND BLK 19	OFFSHORE-STATE	LA05	990	829019	ON	1954	GLENMORA SOUTH	EVANGELINE	LA10	039	015390	N	1995
EUGENE ISLAND BLK 3	OFFSHORE-STATE	LA05	990	829003	N	1970	GO AROUND BAYOU	CAMERON	LA10	023	277533	N	1955
EUGENE ISLAND BLK 4	OFFSHORE-STATE	LA05	990	829004	N	1959	GOLD MINE	ST JOHN THE BAPTIST	LA10	095	278201	N	1976
EUGENE ISLAND BLK 7	OFFSHORE-STATE	LA05	990	829007	N	1999	GOLDEN MEADOW	LAFOURCHE	LA10	057	278432	ONA	1938
EUGENE ISLAND BLK 8	OFFSHORE-STATE	LA05	990	829008	N	1959	GOLDEN MEADOW	TERREBONNE	LA10	109	278432	ONA	1938
EUGENE ISLAND BLK 9	OFFSHORE-STATE	LA05	990	829009	N	1980	GOLDEN MEADOW EAST	LAFOURCHE	LA10	057	278463	ONA	1952
EUNICE	ACADIA	LA10	001	229839	ONA	1949	GONZALES	ASCENSION	LA10	005	279641	ONA	1961
EUNICE	ST LANDRY	LA10	097	229839	ONA	1949	GONZALES SOUTH	ASCENSION	LA10	005	010090	OA	1985
EUNICE NORTH	EVANGELINE	LA10	039	229909	N	1977	GOOD HOPE	ST CHARLES	LA10	089	279796	ONA	1944
EUNICE NORTH	ST LANDRY	LA10	097	229909	N	1977	GOOD HOPE EAST	JEFFERSON	LA10	051	279827	ONA	1962
FAIRCHILDS BEND	CONCORDIA	LA50	029	005455	OA	1979	GOOD HOPE EAST	ST CHARLES	LA10	089	279827	ONA	1962
FAIRVIEW	CONCORDIA	LA50	029	233940	OA	1950	GOOSE LAKE	CONCORDIA	LA50	029	280695	OA	1965
FALSE RIVER	POINTE COUPEE	LA10	077	235102	N	1975	GORDON	BEAUREGARD	LA10	011	280912	ONA	1944
FALSE RIVER	WEST BATON ROUGE	LA10	121	235102	N	1975	GORDON NORTH	BEAUREGARD	LA10	011	281005	ONA	1948
FARMERVILLE	UNION	LA50	111	236203	ONA	1957	GORDON SOUTH	BEAUREGARD	LA10	011	281098	O	1964
FARMERVILLE NORTH	UNION	LA50	111	010917	O	1984	GORDON SW	BEAUREGARD	LA10	011	009135	ONA	1984
FAUSSE POINTE	IBERIA	LA10	045	237195	ONA	1920	GORDON SW	CALCASIEU	LA10	019	009135	ON	1984
FAUSSE POINTE	ST MARTIN	LA10	099	237195	ONA	1920	GORDON WEST	BEAUREGARD	LA10	011	281222	ONA	1967
FAYETTE SPUR	BEAUREGARD	LA10	011	237598	O	1954	GORUM	NATCHITOCHE	LA50	069	281687	OA	1948
FELICE BAYOU	PLAQUEMINES	LA10	075	238335	O	1957	GRAND BAY	PLAQUEMINES	LA10	075	284152	ONA	1938
FELLOWSHIP CHURCH	CALDWELL	LA50	021	005456	N	1981	GRAND BAY NW	PLAQUEMINES	LA10	075	284183	N	1970
FENRIS	EVANGELINE	LA10	039	238986	ONA	1960	GRAND BAYOU	ASSUMPTION	LA10	007	284214	ONA	1968
FENRIS EAST	EVANGELINE	LA10	039	239003	N	1974	GRAND BOIS	LAFOURCHE	LA10	057	016224	ONA	1968
FENRIS WEST	EVANGELINE	LA10	039	239017	ONA	1965	GRAND CANE	DE SOTO	LA50	031	284245	ONA	1941
FENTON	JEFFERSON DAVIS	LA10	053	239048	N	1982	GRAND CANE NORTH	DE SOTO	LA50	031	284276	ONA	1952
FENTON EAST	JEFFERSON DAVIS	LA10	053	239110	ONA	1959	GRAND CHENIERE	CAMERON	LA10	023	284338	ONA	1947
FENTON NORTH	JEFFERSON DAVIS	LA10	053	000324	N	1998	GRAND CHENIERE NORTH	CAMERON	LA10	023	005474	N	1980
FENTON WEST	JEFFERSON DAVIS	LA10	053	239141	ONA	1959	GRAND CHENIERE SOUTH	CAMERON	LA10	023	284369	N	1954
FIDDLERS LAKE	TERREBONNE	LA10	109	240312	N	1965	GRAND COTEAU	ST LANDRY	LA10	097	284400	ONA	1955
FIELDS	BEAUREGARD	LA10	011	240560	ONA	1943	GRAND COULEE	ACADIA	LA10	001	284431	ONA	1955
FIELDS NORTH	BEAUREGARD	LA10	011	240575	OA	1975	GRAND ISLE BLK 16	OFFSHORE-STATE	LA05	990	842016	ONA	1948
FIELDS WEST	BEAUREGARD	LA10	011	240622	OA	1953	GRAND ISLE BLK 18	OFFSHORE-STATE	LA05	990	842018	ONA	1948
FIRE ISLAND	VERMILION	LA10	113	241676	N	1964	GRAND ISLE BLK 25	OFFSHORE-STATE	LA05	990	842025	N	1961
FISH ISLAND	IBERIA	LA10	045	241862	N								

Field Name	County Name	State Sub	Co Code	Field Code	Field Disc Type Year	Field Name	County Name	State Sub	Co Code	Field Code	Field Disc Type Year
GRAYSON SOUTH	CALDWELL	LA50	021	286973	N 1980	HOSSTON	CADDO	LA50	017	333966	O 1904
GREEN LAKE	WEST BATON ROUGE	LA10	121	288244	ONA 1977	HOUMA	LAFOURCHE	LA10	057	334493	N 1935
GREENLAW	TANGIPAHOA	LA10	105	005478	OA 1981	HOUMA	TERREBONNE	LA10	109	334493	N 1935
GREENS BAYOU	CONCORDIA	LA50	029	289298	O 1983	HOUMA NE	LAFOURCHE	LA10	057	334555	N 1964
GREENSBURG	ST HELENA	LA10	091	289360	OA 1981	HOUMA NORTH	TERREBONNE	LA10	109	334586	O 1947
GREENSBURG EAST	ST HELENA	LA10	091	289391	O 1993	HOUMA SE	TERREBONNE	LA10	109	334617	N 1954
GREENSBURG NE	ST HELENA	LA10	091	289422	OA 1983	HOUMA SOUTH	TERREBONNE	LA10	109	334648	ONA 1938
GREENWOOD	CADDO	LA50	017	289918	O 1941	HOUSTON RIVER	CALCASIEU	LA10	019	000128	OA 1997
GREENWOOD-WASKOM	CADDO	LA50	017	290197	ONA 1916	HUDSON BRAKE	CATAHOULA	LA50	025	336788	O 1970
GROGAN	DE SOTO	LA50	031	292243	ONA 1937	HUMBLE LAKE	CALDWELL	LA50	021	338483	N 1976
GROGAN	NATCHITOCHE	LA50	069	292243	ONA 1937	HUMPHREYS	TERREBONNE	LA10	109	338989	N 1956
GROGAN	SABINE	LA50	085	292243	ONA 1937	HUMPHREYS SOUTH	TERREBONNE	LA10	109	339020	N 1956
GROSSE ISLE	VERMILION	LA10	113	292429	ONA 1958	HUNTER	DE SOTO	LA50	031	339578	O 1961
GROSSE SAVANNE	CAMERON	LA10	023	292460	OA 1956	HURRICANE CREEK	ALLEN	LA10	003	340601	ON 1948
GROSSE TETE	IBERVILLE	LA10	047	292491	ONA 1951	HURRICANE CREEK	BEAUREGARD	LA10	011	340601	ONA 1948
GROSSE TETE	WEST BATON ROUGE	LA10	121	292491	ONA 1951	HURRICANE CREEK EAST	ALLEN	LA10	003	340632	N 1953
GUEYDAN	ACADIA	LA10	001	293902	ONA 1932	HURRICANE CREEK EAST	BEAUREGARD	LA10	011	340632	N 1953
GUEYDAN	VERMILION	LA10	113	293902	ONA 1932	IATT CREEK	WINN	LA50	127	011160	N 1985
GUEYDAN CANAL	VERMILION	LA10	113	003539	N 1982	IBERIA	IBERIA	LA10	045	343145	ONA 1917
GUEYDAN EAST	ACADIA	LA10	001	293912	N 1973	INDIAN BAYOU	LASALLE	LA50	059	345076	OA 1941
GUEYDAN EAST	VERMILION	LA10	113	293912	N 1973	INDIAN BAYOU SOUTH	LASALLE	LA50	059	345085	O 1973
GUEYDAN SE	VERMILION	LA10	113	293933	ONA 1954	INDIAN CREEK	JACKSON	LA50	049	345200	N 1982
GUEYDAN SW NEW	VERMILION	LA10	113	293959	N 1970	INDIAN LAKE	FRANKLIN	LA50	041	345355	N 1947
GUEYDAN SW OLD	VERMILION	LA10	113	293964	N 1960	INDIAN LAKE	MADISON	LA50	065	345355	N 1947
GUEYDAN WEST	CAMERON	LA10	023	293995	ONA 1938	INDIAN VILLAGE	JEFFERSON DAVIS	LA10	053	345634	ONA 1944
GUEYDAN WEST	VERMILION	LA10	113	293995	ONA 1938	INDIAN VILLAGE NORTH	ALLEN	LA10	003	345641	ONA 1980
GUM COVE	CALCASIEU	LA10	019	294491	ONA 1944	INDIGO BAYOU	IBERVILLE	LA10	047	005949	OA 1981
GUM COVE	CAMERON	LA10	023	294491	ONA 1944	INTRACOASTAL CITY	VERMILION	LA10	113	347370	ONA 1955
HACKBERRY EAST	CAMERON	LA10	023	298174	ONA 1927	IOTA	ACADIA	LA10	001	347680	ONA 1945
HACKBERRY WEST	CAMERON	LA10	023	298329	ONA 1927	IOWA	CALCASIEU	LA10	019	347711	ONA 1931
HADDENS NORTH	VERNON	LA10	115	014502	O 1993	IOWA	CAMERON	LA10	023	347711	ONA 1931
HAHNVILLE	ST CHARLES	LA10	089	299073	OA 1946	IOWA	JEFFERSON DAVIS	LA10	053	347711	ONA 1931
HALF MOON LAKE	OFFSHORE-STATE	LA05	990	299662	ONA 1963	IOWA SE	JEFFERSON DAVIS	LA10	053	009139	N 1984
HALTER ISLAND	ST MARY	LA10	101	301057	ONA 1953	IOWA SOUTH	CALCASIEU	LA10	019	347742	N 1960
HALTER ISLAND	TERREBONNE	LA10	109	301057	ONA 1953	IOWA SOUTH	JEFFERSON DAVIS	LA10	053	347742	N 1960
HAPPY JACK	PLAQUEMINES	LA10	075	304318	N 1973	IRENE	EAST BATON ROUGE	LA10	033	348099	N 1978
HAPPYTOWN	IBERVILLE	LA10	047	304684	ONA 1938	ISLES DERNIERES	TERREBONNE	LA10	109	349525	ONA 1957
HAPPYTOWN	ST MARTIN	LA10	099	304684	ONA 1938	IVAN	BOSSIER	LA50	015	350176	ONA 1952
HAPPYTOWN SOUTH	ST LANDRY	LA10	097	304715	ONA 1960	IVAN	WEBSTER	LA50	119	350176	ONA 1952
HAPPYTOWN SOUTH	ST MARTIN	LA10	099	304715	ONA 1960	JAMESTOWN	BIENVILLE	LA50	013	354432	ON 1970
HARD BARGAIN	TENSAS	LA50	107	304994	OA 1961	JAMESTOWN	WEBSTER	LA50	119	354432	ON 1970
HARGROVE	CALDWELL	LA50	021	306141	N 1982	JEANERETTE	IBERIA	LA10	045	356564	ONA 1935
HARGROVE NORTH	CALDWELL	LA50	021	011145	N 1986	JEANERETTE	ST MARTIN	LA10	099	356564	ONA 1935
HARMONY CHURCH	ALLEN	LA10	003	306606	ONA 1955	JEANERETTE	ST MARY	LA10	010	356564	ONA 1935
HARMONY CHURCH SOUTH	ALLEN	LA10	003	009771	ONA 1984	JEANERETTE NORTH	ST MARY	LA10	010	356595	O 1943
HARPER	BIENVILLE	LA50	013	306916	N 1998	JEANERETTE SOUTH	ST MARY	LA10	010	356626	O 1945
HARPER	NATCHITOCHE	LA50	069	306916	N 1998	JEFFERSON ISLAND	IBERIA	LA10	045	356843	ONA 1938
HARRISONBURG	CATAHOULA	LA50	025	307784	OA 1955	JEFFERSON ISLAND	VERMILION	LA10	113	356843	ONA 1938
HARRISONBURG SOUTH	CATAHOULA	LA50	025	017077	N 2000	JENA AIRPORT	LASALLE	LA50	059	003370	ONA 1980
HATHAWAY	JEFFERSON DAVIS	LA10	053	309923	N 1963	JENA SOUTH	LASALLE	LA50	059	357277	ONA 1941
HATHAWAY BRANCH	WINN	LA50	127	309926	N 1977	JENNINGS	ACADIA	LA10	001	357618	ONA 1901
HAUGHTON	BOSSIER	LA50	015	310055	N 1975	JENNINGS NORTH	ACADIA	LA10	001	357680	ONA 1957
HAYES	CALCASIEU	LA10	019	311132	ONA 1942	JENNINGS NORTH	JEFFERSON DAVIS	LA10	053	357680	ONA 1957
HAYES	JEFFERSON DAVIS	LA10	053	311132	ONA 1942	JENNINGS SOUTH	JEFFERSON DAVIS	LA10	053	357804	ONA 1936
HAYES NORTH	CALCASIEU	LA10	019	311163	ONA 1960	JENNINGS TOWNSITE	JEFFERSON DAVIS	LA10	053	357850	ONA 1974
HAYES SOUTH	CAMERON	LA10	023	311194	N 1971	JENNINGS WEST	JEFFERSON DAVIS	LA10	053	357866	N 1983
HAYES SOUTH	JEFFERSON DAVIS	LA10	053	311194	N 1971	JOE MCHUGH	LAFOURCHE	LA10	057	360828	N 1975
HAYNESVILLE	CLAIBORNE	LA50	027	311380	ONA 1921	JOHNSON BRANCH	CADDO	LA50	017	361902	N 1975
HAYNESVILLE	WEBSTER	LA50	119	311380	ONA 1921	JOHNSONS BAYOU	CAMERON	LA10	023	362282	ONA 1946
HAYNESVILLE EAST	CLAIBORNE	LA50	027	311411	ONA 1945	JOHNSONS BAYOU NW	CAMERON	LA10	023	362287	N 1974
HAYNESVILLE SE	CLAIBORNE	LA50	027	311473	O 1950	JOHNSONS BAYOU WEST	CAMERON	LA10	023	362290	ONA 1971
HAYNESVILLE SOUTH	CLAIBORNE	LA50	027	007595	1950	JONESBORO	JACKSON	LA50	049	005503	N 1981
HELENA	TENSAS	LA50	107	314907	ONA 1952	JONESVILLE	CATAHOULA	LA50	025	363781	OA 1946
HELL HOLE BAYOU	VERMILION	LA10	113	315093	ONA 1965	JOSEPH BRANCH	ST HELENA	LA10	091	008174	O 1982
HELL HOLE BAYOU NORTH	VERMILION	LA10	113	012186	N 1986	JOYCE	WINN	LA50	127	364680	O 1949
HESTER	ST JAMES	LA10	093	319154	ONA 1938	JUANITA	BEAUREGARD	LA10	011	365216	OA 1953
HESTER(CONVENT)	ST JAMES	LA10	093	319185	O 1938	JUANITA WEST	BEAUREGARD	LA10	011	365247	OA 1955
HIBBS LAKE	CATAHOULA	LA50	025	008160	O 1983	JUDGE DIGBY	POINTE COUPEE	LA10	077	365535	N 1977
HICKORY BRANCH	CALCASIEU	LA10	019	320511	N 1949	JUDICE	LAFAYETTE	LA10	055	365588	N 1959
HICKORY VALLEY	WINN	LA50	127	320883	N 1969	JUSTINA	TENSAS	LA50	107	366828	ONA 1956
HICKORY VALLEY NE	WINN	LA50	127	320887	N 1976	KAPLAN	VERMILION	LA10	113	369038	ONA 1960
HICKORY VALLEY NORTH	WINN	LA50	127	320890	N 1974	KAPLAN NW	VERMILION	LA10	113	369069	OA 1964
HICKORY VALLEY WEST	WINN	LA50	127	320906	N 1974	KAPLAN SOUTH	VERMILION	LA10	113	369100	ONA 1955
HICO-KNOWLES	LINCOLN	LA50	061	321038	ONA 1945	KEITHVILLE	CADDO	LA50	017	372247	ON 1952
HIGH ISLAND	CAMERON	LA10	023	321720	ONA 1959	KEITHVILLE	DE SOTO	LA50	031	372247	ON 1952
HINESTON	RAPIDES	LA50	079	323983	OA 1953	KELLY	JACKSON	LA50	049	372743	ONA 1963
HODGE	BIENVILLE	LA50	013	326030	N 1961	KELLY	CALDWELL	LA50	021	372805	N 1941
HODGE	JACKSON	LA50	049	326030	N 1961	KELLY SCHOOL	CALDWELL	LA50	021	373100	N 1980
HODGE NE	JACKSON	LA50	049	326046	N 1974	KENILWORTH	ST BERNARD	LA10	087	374510	ONA 1939
HOG BAYOU	CAMERON	LA10	023	326526	ON 1948	KENILWORTH NW	ST BERNARD	LA10	087	018553	N 2006
HOG BAYOU	OFFSHORE-STATE	LA05	990	326526	ONA 1948	KENMORE	POINTE COUPEE	LA10	077	374727	ONA 1960
HOG PEN LAKE	CONCORDIA	LA50	029	326619	OA 1964	KENNER	JEFFERSON	LA10	051	375037	ONA 1956
HOLDEN	LIVINGSTON	LA10	063	327332	O 1985	KENNER	ST CHARLES	LA10	089	375037	ONA 1956
HOLLY	DE SOTO	LA50	031	328510	ONA 1928	KENT BAYOU	TERREBONNE	LA10	109	375316	ONA 1950
HOLLY BEACH	CAMERON	LA10	023	328541	N 1948	KENT BAYOU NORTH	TERREBONNE	LA10	109	008182	N 1966
HOLLY BEACH EAST	CAMERON	LA10	023	328572	N 1967	KEPLER CREEK	JACKSON	LA50	049	376070	N 1974
HOLLY NORTH	DE SOTO	LA50	031	328665	N 1965	KICKAPOO	DE SOTO	LA50	031	378099	OA 1947
HOLLY RIDGE	TENSAS	LA50	107	328727	ONA 1943	KILGORE SLOUGH	SABINE	LA50	085	378533	O 1956
HOLLY RIDGE NORTH	TENSAS	LA50	107	328758	O 1944	KILLENS FERRY	FRANKLIN	LA50	041	378657	ONA 1946
HOLLY SPRINGS	CLAIBORNE	LA50	027	328768	OA 1986	KILLENS FERRY	TENSAS	LA50	107	378657	ONA 1946
HOLLYWOOD	TERREBONNE	LA10	109	328851	N 1953	KINCAID BAYOU	CATAHOULA	LA50	025	379091	OA 1961
HOLLYWOOD NORTH	TERREBONNE	LA10	109	328882	O 1964	KINCAID BAYOU	CONCORDIA	LA50	029	379091	OA 1961
HOLMWOOD	CALCASIEU	LA10	019	329223	ONA 1947	KINCAID BAYOU EAST	CATAHOULA	LA50	025	379122	O 1968
HOLMWOOD SW	CALCASIEU	LA10	019	015989	OA 1996	KINCAID BAYOU EAST	CONCORDIA	LA50	029	379122	O 1968
HOLMWOOD WEST	CALCASIEU	LA10	019	329254	N 1956	KINDER	ALLEN	LA10	003	379215	ONA 1953
HOLUM	CALDWELL	LA50	021	012991	N 1988	KINDER	JEFFERSON DAVIS	LA10	053	379215	ONA 1953
HOMER	CLAIBORNE	LA50	027	329874	ONA 1919	KINDER SW	ALLEN	LA10	003	379246	N 1961
HOMER	WEBSTER	LA50	119	329874	ONA 1919	KINDER SW	JEFFERSON DAVIS	LA10	053	379246	N 1961
HOMER NE	CLAIBORNE	LA50	027	005485	OA 1982	KING HILL	NATCHITOCHE	LA50	069	008185	N 1981
HOMER NORTH	CLAIBORNE	LA50	027	329905	ON 1962	KINGS BAYOU	CAMERON	LA10	023	379990	ONA 1956
HONEY BRAKE LAKE	CATAHOULA	LA50	025	330680	O 1971	KINGS BAYOU WEST	CAMERON	LA10	023	005507	N 1980
HONORE	BOSSIER	LA50	015	330804	ONA 1957	KINGS DOME	BIENVILLE	LA50	013	000199	N 2003
HONORE	CADDO	LA50	017	330804	ONA 1957	KINGS POINT	TENSAS	LA50	107	005508	O 1980
HOPE EAST	RED RIVER	LA50	081	331579	N 1966	KINGS RIDGE	LAFOURCHE	LA10	057	380083	ONA 1955
HOPE VILLA	EAST BATON ROUGE	LA10	033	331734	OA 1943	KINGSTON	DE SOTO	LA50	031	380238	N 1957
HOPEDALE LAGOON	ST BERNARD	LA10	087	331749	N 1974	KISATCHE BAYOU	NATCHITOCHE	LA50	069	015990	O 1996
HOPEDALE LAGOON NORTH	ST BERNARD	LA10	087	018552	N 2006						

LOUISIANA

Field Name	County Name	State Sub	Co Code	Field Code	Field Disc Type Year	Field Name	County Name	State Sub	Co Code	Field Code	Field Disc Type Year
KRAEMER SOUTH	LAFOURCHE	LA10	057	386788	ONA 1968	LAKE VERRER WEST	ASSUMPTION	LA10	007	398524	ONA 1938
KROTZ SPRINGS	POINTE COUPEE	LA10	077	387904	ONA 1942	LAKE VERRER WEST	ST MARTIN	LA10	099	398524	ONA 1938
KROTZ SPRINGS	ST LANDRY	LA10	097	387904	ONA 1942	LAKE WASHINGTON	PLAQUEMINES	LA10	075	398617	ONA 1931
LA PICE	ASSUMPTION	LA10	007	391890	ONA 1939	LAKESIDE	CAMERON	LA10	023	398741	ONA 1941
LA PICE	ST JAMES	LA10	093	391890	ONA 1939	LAMAR	FRANKLIN	LA50	041	399051	ONA 1945
LA PLACE	ST JOHN THE BAPTIST	LA10	095	391921	ONA 1938	LAPEYROUSE	TERREBONNE	LA10	109	401903	ONA 1941
LAC BLANC	VERMILION	LA10	113	393192	ONA 1957	LAROSE	LAFOURCHE	LA10	057	402492	ONA 1953
LACASSINE	JEFFERSON DAVIS	LA10	053	393280	N 1977	LAROSE NE	LAFOURCHE	LA10	057	402523	1953
LACASSINE REFUGE	CAMERON	LA10	023	393285	N 1959	LARTO	CATAHOULA	LA50	025	402740	O 1964
LACHUTE	CADDO	LA50	017	393564	N 1969	LARTO LAKE	CATAHOULA	LA50	025	402771	OA 1941
LACHUTE	RED RIVER	LA50	081	393564	N 1969	LARTO LAKE EAST	CATAHOULA	LA50	025	402802	O 1976
LACOUR	POINTE COUPEE	LA10	077	014779	OA 1994	LARTO LAKE SOUTH	CATAHOULA	LA50	025	402833	OA 1949
LAFAYETTE	LAFAYETTE	LA10	055	394091	OA 1958	LAUREL GROVE	LAFOURCHE	LA10	057	404135	N 1952
LAFITTE	JEFFERSON	LA10	051	394277	ONA 1935	LAUREL GROVE NORTH	LAFOURCHE	LA10	057	004986	N 1982
LAFITTE	PLAQUEMINES	LA10	075	394277	ONA 1935	LAUREL RIDGE	ASCENSION	LA10	005	404197	ONA 1944
LAFOURCHE CROSSING	LAFOURCHE	LA10	057	394401	ONA 1939	LAUREL RIDGE	IBERVILLE	LA10	047	404197	ONA 1944
LAKE ARTHUR	CAMERON	LA10	023	394959	ONA 1937	LAWSON	ACADIA	LA10	001	405468	ONA 1963
LAKE ARTHUR	JEFFERSON DAVIS	LA10	053	394959	ONA 1937	LAWTELL	ST LANDRY	LA10	097	405561	N 1956
LAKE ARTHUR EAST	JEFFERSON DAVIS	LA10	053	394990	N 1963	LE BLANC	ALLEN	LA10	003	407197	ONA 1955
LAKE ARTHUR SOUTH	ACADIA	LA10	001	395021	N 1955	LE BLANC EAST	ALLEN	LA10	003	407228	ONA 1966
LAKE ARTHUR SOUTH	JEFFERSON DAVIS	LA10	053	395021	N 1955	LE BLANC WEST	ALLEN	LA10	003	407259	OA 1966
LAKE ARTHUR SOUTH	VERMILION	LA10	113	395021	N 1955	LEATHERMAN CREEK	CLAIBORNE	LA50	027	407009	ONA 1975
LAKE ARTHUR SW	CAMERON	LA10	023	395052	ONA 1963	LECOMPTÉ	RAPIDES	LA50	079	407352	O 1961
LAKE ARTHUR SW	JEFFERSON DAVIS	LA10	053	395052	ONA 1963	LEEVILLE	LAFOURCHE	LA10	057	408313	ONA 1931
LAKE ARTHUR SW	VERMILION	LA10	113	395052	ONA 1963	LEEVILLE NW	LAFOURCHE	LA10	057	005521	OA 1982
LAKE ARTHUR WEST	JEFFERSON DAVIS	LA10	053	395083	ONA 1957	LELEUX	ACADIA	LA10	001	409367	ONA 1954
LAKE ATHANASIO	ST BERNARD	LA10	087	395145	OA 1955	LELEUX	VERMILION	LA10	113	409367	ONA 1954
LAKE BARRE	LAFOURCHE	LA10	057	395176	ONA 1929	LELEUX WEST	ACADIA	LA10	001	409398	ONA 1962
LAKE BARRE	TERREBONNE	LA10	109	395176	ONA 1929	LELEUX WEST	VERMILION	LA10	113	409398	ONA 1962
LAKE BISTINEAU	BIENVILLE	LA50	013	395331	N 1916	LEROY	VERMILION	LA10	113	411227	ONA 1955
LAKE BISTINEAU	BOSSIER	LA50	015	395331	N 1916	LEROY NORTH	LAFAYETTE	LA10	055	411289	N 1957
LAKE BISTINEAU	WEBSTER	LA50	119	395331	N 1916	LEROY NORTH	VERMILION	LA10	113	411289	N 1957
LAKE BOEUF	LAFOURCHE	LA10	057	395424	ONA 1956	LEWISBURG	ACADIA	LA10	001	412250	ONA 1941
LAKE BOEUF NW	LAFOURCHE	LA10	057	395449	OA 1973	LEWISBURG	ST LANDRY	LA10	097	412250	ONA 1941
LAKE BOEUF SW	LAFOURCHE	LA10	057	395455	ONA 1959	LEWISBURG NE	ST LANDRY	LA10	097	412275	N 1983
LAKE BORGNE	ORLEANS	LA10	071	395486	N 1951	LEWISBURG NORTH	ST LANDRY	LA10	097	412281	O 1949
LAKE BORGNE	ST BERNARD	LA10	087	395486	N 1951	LEWISBURG SOUTH	ACADIA	LA10	001	412312	ONA 1943
LAKE BOUDREAUX	TERREBONNE	LA10	109	395517	N 1971	LEWISBURG SOUTH	ST LANDRY	LA10	097	412312	ONA 1943
LAKE BRUIN	TENSAS	LA50	107	395579	OA 1950	LIBERTY	RED RIVER	LA50	081	413142	N 1973
LAKE CALEBASSE	ST BERNARD	LA10	087	395600	N 1978	LIBERTY HILL	BIENVILLE	LA50	013	413235	N 1954
LAKE CAMPO	PLAQUEMINES	LA10	075	395641	ONA 1952	LICK CREEK	CLAIBORNE	LA50	027	413545	OA 1960
LAKE CAMPO	ST BERNARD	LA10	087	395641	ONA 1952	LIGHTHOUSE POINT	OFFSHORE-STATE	LA50	990	413824	ONA 1958
LAKE CHARLES	CALCASIEU	LA10	019	395672	N 1958	LILLIE	UNION	LA50	111	414010	ON 1949
LAKE CHARLES SOUTH	CALCASIEU	LA10	019	395703	ONA 1944	LILLIE GROVE SCHOOL	DE SOTO	LA50	031	414072	N 1972
LAKE CHICOT	IBERIA	LA10	045	395734	ONA 1944	LILLIE SW	CLAIBORNE	LA50	027	414094	ONA 1974
LAKE CHICOT	ST MARTIN	LA10	099	395734	ONA 1944	LIRETTE	TERREBONNE	LA10	109	416738	ONA 1937
LAKE CURRY	CATAHOULA	LA50	025	396075	OA 1961	LISBON	CLAIBORNE	LA50	027	416831	ONA 1936
LAKE CURRY	CONCORDIA	LA50	029	396075	OA 1961	LISBON	LINCOLN	LA50	061	416831	ONA 1936
LAKE DE CADE	TERREBONNE	LA10	109	396199	ONA 1942	LISBON NE	CLAIBORNE	LA50	027	416893	ON 1949
LAKE DE CADE EAST	TERREBONNE	LA10	109	396230	ONA 1965	LISBON NE	LINCOLN	LA50	061	416893	ON 1949
LAKE DE CADE SOUTH	TERREBONNE	LA10	109	012211	N 1987	LISBON NORTH	CLAIBORNE	LA50	027	416924	ON 1941
LAKE DES ALLEMANDS	ST CHARLES	LA10	089	396261	ONA 1955	LISBON NORTH	LINCOLN	LA50	061	416924	ON 1941
LAKE DES ALLEMANDS	ST JOHN THE BAPTIST	LA10	095	396261	ONA 1955	LISBON NW	CLAIBORNE	LA50	027	416955	1941
LAKE END	NATCHITOCHE	LA50	069	396323	ONA 1942	LISBON NW	LINCOLN	LA50	061	416955	1941
LAKE END	RED RIVER	LA50	081	396323	ONA 1942	LISBON SW	CLAIBORNE	LA50	027	417079	O 1946
LAKE ENFERMER	LAFOURCHE	LA10	057	396354	ONA 1955	LISBON SW	LINCOLN	LA50	061	417079	O 1946
LAKE FERME	IBERIA	LA10	045	396416	N 1964	LISBON WEST	CLAIBORNE	LA50	027	417110	ONA 1955
LAKE FERME WEST	IBERIA	LA10	045	396447	N 1966	LISMORE LANDING	CONCORDIA	LA50	029	417296	OA 1951
LAKE FIELDS	LAFOURCHE	LA10	057	396509	N 1956	LISMORE LANDING EAST	CONCORDIA	LA50	029	010513	O 1984
LAKE FORMOSA	TENSAS	LA50	107	396540	ONA 1956	LITTLE BARNES CREEK	BEAUREGARD	LA10	011	003025	ONA 1981
LAKE FORTUNA	ST BERNARD	LA10	087	396571	ONA 1953	LITTLE BAY	ST MARY	LA10	101	417668	N 1969
LAKE GERO	TERREBONNE	LA10	109	396633	ON 1970	LITTLE BAYOU	SALASIE	LA50	059	417699	O 1954
LAKE HATCH	TERREBONNE	LA10	109	396664	ONA 1948	LITTLE BAYOU PIGEON	IBERIA	LA10	045	417730	O 1955
LAKE HERMITAGE	PLAQUEMINES	LA10	075	396695	ONA 1934	LITTLE CHENIERE	CAMERON	LA10	023	418164	ONA 1940
LAKE LA ROSE	ST MARTIN	LA10	099	396850	N 1958	LITTLE CHENIERE EAST	CAMERON	LA10	023	014673	N 1992
LAKE LERY	PLAQUEMINES	LA10	075	396881	N 1966	LITTLE CHENIERE RIDGE	CAMERON	LA10	023	418195	ONA 1959
LAKE LERY	ST BERNARD	LA10	087	396881	N 1966	LITTLE COCODRIE BAYOU	TERREBONNE	LA10	109	011782	N 1983
LAKE LERY WEST	PLAQUEMINES	LA10	075	017894	N 2005	LITTLE COMITE CREEK	EAST FELICIANA	LA10	037	014983	N 1994
LAKE LONG	LAFOURCHE	LA10	057	396912	ONA 1937	LITTLE CREEK	GRANT	LA50	043	418412	ONA 1938
LAKE LONG	TERREBONNE	LA10	109	396912	ONA 1937	LITTLE CREEK	SALASIE	LA50	059	418412	ONA 1938
LAKE MARYDALE	TENSAS	LA50	107	397067	ONA 1958	LITTLE LAKE	JEFFERSON	LA10	051	418846	ONA 1948
LAKE MARYDALE NORTH	TENSAS	LA50	107	397098	ONA 1959	LITTLE LAKE	LAFOURCHE	LA10	057	418846	ONA 1948
LAKE MAUREPAS	LIVINGSTON	LA10	063	397129	OA 1951	LITTLE LAKE SOUTH	JEFFERSON	LA10	051	418877	ONA 1956
LAKE MAUREPAS	ST JOHN THE BAPTIST	LA10	095	397129	OA 1951	LITTLE LAKE SOUTH	LAFOURCHE	LA10	057	418877	ONA 1956
LAKE MAUREPAS SOUTH	ST JOHN THE BAPTIST	LA10	095	397160	N 1964	LITTLE PECAN LAKE	CAMERON	LA10	023	419156	ONA 1952
LAKE MISERE	CAMERON	LA10	023	397284	ONA 1950	LITTLE PRAIRIE	ASCENSION	LA10	005	005853	N 1982
LAKE MISERE SOUTH	CAMERON	LA10	023	397315	ONA 1966	LITTLE RIVER	AVOYELLES	LA50	009	419218	O 1974
LAKE MONGOULOIS	ST MARTIN	LA10	099	397346	ONA 1939	LITTLE SILVER CREEK	TANGIPAHOA	LA10	105	005854	OA 1978
LAKE OPHELIA	AVOYELLES	LA50	009	397439	OA 1963	LITTLE TEMPLE	JEFFERSON	LA10	051	419683	ONA 1946
LAKE OPHELIA EAST	AVOYELLES	LA50	009	397470	OA 1963	LITTLE TEMPLE	LAFOURCHE	LA10	057	419683	ONA 1946
LAKE PAGIE	TERREBONNE	LA10	109	397501	ONA 1958	LIVE OAK	VERMILION	LA10	113	420179	ONA 1954
LAKE PAGIE SW	TERREBONNE	LA10	109	017835	N 2005	LIVERPOOL	ST HELENA	LA10	091	420613	OA 2002
LAKE PALOURDE	ST MARTIN	LA10	099	397532	N 1957	LIVERPOOL NW	ST HELENA	LA10	091	010519	OA 1985
LAKE PALOURDE	ST MARY	LA10	101	397532	N 1957	LIVINGSTON	LIVINGSTON	LA10	063	420737	OA 1980
LAKE PALOURDE EAST	ASSUMPTION	LA10	007	397563	ONA 1954	LIVINGSTON NORTH	LIVINGSTON	LA10	063	009832	O 1985
LAKE PALOURDE EAST	ST MARTIN	LA10	099	397563	ONA 1954	LIVONIA	POINTE COUPEE	LA10	077	420830	OA 1958
LAKE PELTO	TERREBONNE	LA10	109	397656	ONA 1929	LOBDELL	WEST BATON ROUGE	LA10	121	421420	ONA 1952
LAKE PETIT	PLAQUEMINES	LA10	075	397663	N 1981	LOBDELL EAST	WEST BATON ROUGE	LA10	121	008210	N 1983
LAKE PONCHARTRAIN E BLK 14	ST TAMMANY	LA10	103	017050	N 1979	LOCKHART CROSSING	LIVINGSTON	LA10	063	421704	ONA 1979
LAKE RACCOURCI	LAFOURCHE	LA10	057	397749	ONA 1949	LOCKPORT	CALCASIEU	LA10	019	421761	ONA 1924
LAKE RACCOURCI	TERREBONNE	LA10	109	397749	ONA 1949	LOCUST RIDGE	TENSAS	LA50	107	422443	ONA 1954
LAKE ROSEAU	AVOYELLES	LA50	009	397780	O 1963	LOGANSPOUT	DE SOTO	LA50	031	423063	ONA 1938
LAKE ROSEMOUND	WEST FELICIANA	LA10	125	010503	N 1985	LOISEL	IBERIA	LA10	045	423187	ONA 1955
LAKE ROSEMOUND NE	WEST FELICIANA	LA10	125	015400	N 1994	LOISEL	ST MARY	LA10	101	423187	ONA 1955
LAKE SALVADOR	JEFFERSON	LA10	051	397811	ON 1940	LOISEL NORTH	IBERIA	LA10	045	423195	N 1977
LAKE SALVADOR	LAFOURCHE	LA10	057	397811	ONA 1940	LONG BAY	PLAQUEMINES	LA10	075	001592	N 1982
LAKE SALVADOR	ST CHARLES	LA10	089	397811	ONA 1940	LONG BRANCH	CATAHOULA	LA50	025	425326	OA 1959
LAKE SALVADOR NE	JEFFERSON	LA10	051	397842	N 1958	LONG BRANCH NORTH	CATAHOULA	LA50	025	009140	OA 1984
LAKE SAND	IBERIA	LA10	045	397873	ONA 1949	LONG BRANCH NORTH	CATAHOULA	LA50	025	010968	O 1984
LAKE SAND	ST MARY	LA10	101	397873	ONA 1949	LONG LAKE	CALDWELL	LA50	021	425543	N 1974
LAKE SAND EAST	ST MARY	LA10	101	397904	ONA 1958	LONG SLOUGH	CATAHOULA	LA50	025	425884	OA 1957
LAKE SAND SOUTH	IBERIA	LA10	045	397935	N 1960	LONG SLOUGH	SALASIE	LA50	059	425884	OA 1957
LAKE ST CATHERINE	ORLEANS	LA10	071	398028	N 1958	LONG SLOUGH WEST	SALASIE	LA50	059	425915	OA 1969
LAKE ST JOHN	CONCORDIA	LA50	029	398059	ONA 1942	LONGSTREET	DE SOTO	LA50	031	006326	O 1916
LAKE ST JOHN	TENSAS	LA50	107	398059	ONA 1942	LONGVIEW	FRANKLIN	LA50	041	426380	

Field Name	County Name	State Sub	Co Code	Field Code	Field Type	Disc Year	Field Name	County Name	State Sub	Co Code	Field Code	Field Type	Disc Year
LOTTIE NORTH	POINTE COUPEE	LA10	077	428891	O	1967	MERMENTAU WEST	JEFFERSON DAVIS	LA10	053	468815	ONA	1940
LOUISIANA POINT	CAMERON	LA10	023	429387	ON	1968	MERRYVILLE	BEAUREGARD	LA10	011	469094	ONA	1955
LOWER BALLYMAGAN	CONCORDIA	LA50	029	005860	OA	1982	MERRYVILLE WEST	BEAUREGARD	LA10	011	469125	N	1961
LOWER SUNK LAKE	CATAHOULA	LA50	025	430906	OA	1960	METCALF	CADDO	LA50	017	470117	ONA	1956
LOWER SUNK LAKE	CONCORDIA	LA50	029	430906	OA	1960	MIDDLE BAYOU	AVOYELLES	LA50	009	471474	OA	1962
LOWRY	CAMERON	LA10	023	431022	ON	1941	MIDDLEFORK	CLAIBORNE	LA50	027	471908	ONA	1983
LOWRY WEST	CAMERON	LA10	023	006301	N	1941	MIDDLEFORK	LINCOLN	LA50	061	471908	ONA	1970
LUCKY	BIENVILLE	LA50	013	432558	ONA	1943	MIDDLEFORK	UNION	LA50	111	471908	ONA	1983
LUCY	ST CHARLES	LA10	089	432992	N	1952	MIDDLEFORK EAST	LINCOLN	LA50	061	471914	N	1973
LUCY	ST JOHN THE BAPTIST	LA10	095	432992	N	1952	MIDLAND	ACADIA	LA10	001	472280	ONA	1949
LUCY SOUTH	ST CHARLES	LA10	089	433100	N	1972	MID-TEPETATE	ACADIA	LA10	001	471443	N	1948
LULA	DE SOTO	LA50	031	433674	N	1972	MILESTONE FORKS	CONCORDIA	LA50	029	474047	OA	1954
LULING	ST CHARLES	LA10	089	433860	ONA	1952	MILL CREEK	GRANT	LA50	043	474357	O	1954
LUNITA	CALCASIEU	LA10	019	010526	OA	1985	MILLERS BLUFF	BOSSIER	LA50	015	474946	ONA	1949
LUNITA SE	CALCASIEU	LA10	019	012448	N	1987	MILLERS BLUFF	CADDO	LA50	017	474946	ONA	1949
LYLES	ALLEN	LA10	003	435651	ON	1978	MILLHAVEN	OUACHITA	LA50	073	475132	N	1948
LYNN CREEK	UNION	LA50	111	436181	N	1978	MILLHAVEN	RICHLAND	LA50	083	475132	N	1948
MACK BRANCH	LALSALLE	LA50	059	017427	O	2003	MILLHAVEN NW	OUACHITA	LA50	073	009142	O	1984
MADDEN BRANCH	RED RIVER	LA50	081	439573	N	1979	MILLIGAN BAYOU	AVOYELLES	LA50	009	475349	OA	1962
MADKIN BAYOU	CONCORDIA	LA50	029	440186	OA	1964	MILLIGAN BAYOU	CATAHOULA	LA50	025	475349	OA	1962
MAGNOLIA	PLAQUEMINES	LA10	075	440775	ONA	1952	MILLIGAN BAYOU	CONCORDIA	LA50	029	475349	OA	1962
MAIN PASS BLK 10	OFFSHORE-STATE	LA05	990	866010	N	1999	MILLIGAN BAYOU NE	AVOYELLES	LA50	009	014414	O	1990
MAIN PASS BLK 11	PLAQUEMINES	LA10	075	866011	OA	1962	MILLIGAN BAYOU NORTH	AVOYELLES	LA50	009	012807	O	1987
MAIN PASS BLK 12	PLAQUEMINES	LA10	075	866012	ONA	1959	MILLIGAN BAYOU NORTH	CONCORDIA	LA50	029	012807	O	1987
MAIN PASS BLK 14	OFFSHORE-STATE	LA05	990	866014	N	1999	MILLIGAN BAYOU SOUTH	AVOYELLES	LA50	009	013399	O	1989
MAIN PASS BLK 15	OFFSHORE-STATE	LA05	990	866015	N	1998	MILTON	VERMILION	LA10	113	476248	N	1962
MAIN PASS BLK 16	OFFSHORE-STATE	LA05	990	866016	N	2004	MINDEN	WEBSTER	LA50	119	476558	ONA	1957
MAIN PASS BLK 21	OFFSHORE-STATE	LA05	990	866021	O	1981	MIRA	CADDO	LA50	017	005893	OA	1981
MAIN PASS BLK 23	PLAQUEMINES	LA10	075	866023	OA	1954	MISSIONARY LAKE	CADDO	LA50	017	478728	O	1959
MAIN PASS BLK 24	OFFSHORE-STATE	LA05	990	866024	ONA	1953	MISSIONARY LAKE NORTH	BOSSIER	LA50	015	478759	ONA	1965
MAIN PASS BLK 25	OFFSHORE-STATE	LA05	990	866025	OA	1955	MISSIONARY LAKE NORTH	CADDO	LA50	017	478759	ONA	1965
MAIN PASS BLK 26	OFFSHORE-STATE	LA05	990	866026	N	1998	MISSISSIPPI BAYOU	CONCORDIA	LA50	029	005895	O	1982
MAIN PASS BLK 31	OFFSHORE-STATE	LA05	990	866031	N	1986	MITCHELLS LAKE	TANGIPAHOA	LA10	105	005897	N	1982
MAIN PASS BLK 35	OFFSHORE-STATE	LA05	990	866035	ONA	1951	MITTEN LAKE	CATAHOULA	LA50	025	479224	ON	1951
MAIN PASS BLK 36	OFFSHORE-STATE	LA05	990	866036	ON	1962	MITTEN LAKE SW	CATAHOULA	LA50	025	479255	O	1952
MAIN PASS BLK 4	OFFSHORE-STATE	LA05	990	866004	ONA	1984	MITTIE EAST	ALLEN	LA10	003	009143	N	1984
MAIN PASS BLK 45	OFFSHORE-STATE	LA05	990	866045	OA	1973	MITTIE NORTH	ALLEN	LA10	003	010981	N	1984
MAIN PASS BLK 46	OFFSHORE-STATE	LA05	990	866046	ONA	1956	MONCRIEF	AVOYELLES	LA50	009	481558	ONA	1977
MAIN PASS BLK 47	OFFSHORE-STATE	LA05	990	866047	ONA	1955	MONCRIEF	ST LANDRY	LA10	097	481558	ONA	1977
MAIN PASS BLK 48	OFFSHORE-STATE	LA05	990	866048	N	1956	MONROE	MOREHOUSE	LA50	067	481868	ON	1916
MAIN PASS BLK 49	PLAQUEMINES	LA10	075	866049	ONA	1983	MONROE	OUACHITA	LA50	073	481868	ON	1916
MAIN PASS BLK 53	OFFSHORE-STATE	LA05	990	866053	N	1957	MONROE	RICHLAND	LA50	083	481868	ON	1916
MAIN PASS BLK 6	OFFSHORE-STATE	LA05	990	866006	ONA	1962	MONROE	UNION	LA50	111	481868	ON	1916
MAIN PASS BLK 66	OFFSHORE-STATE	LA05	990	866066	N	1998	MONROE WEST	OUACHITA	LA50	073	008244	N	1957
MAIN PASS BLK 67	OFFSHORE-STATE	LA05	990	866067	OA	1948	MONTEGUT	LAFOURCHE	LA10	057	482705	ONA	1957
MAIN PASS BLK 68	OFFSHORE-STATE	LA05	990	866068	ONA	1948	MONTEGUT	TERREBONNE	LA10	109	482705	ONA	1957
MAIN PASS BLK 69	OFFSHORE-STATE	LA05	990	866069	ONA	1948	MONTEGUT NE	TERREBONNE	LA10	109	482712	N	1978
MAIN PASS BLK 73	OFFSHORE-STATE	LA05	990	866073	ONA	1975	MONTEGUT NORTH	TERREBONNE	LA10	109	482715	N	1973
MAIN PASS BLK 74	OFFSHORE-STATE	LA05	990	866074	ONA	1980	MONTEREY	CONCORDIA	LA50	029	482767	OA	1959
MAIN PASS BLK 75	OFFSHORE-STATE	LA05	990	866075	OA	1980	MONTEREY SOUTH	CATAHOULA	LA50	025	482798	OA	1959
MAIN PASS BLK 77	OFFSHORE-STATE	LA05	990	866077	ONA	1980	MONTEREY SOUTH	CONCORDIA	LA50	029	482798	OA	1959
MAIN PASS BLK 84	OFFSHORE-STATE	LA05	990	866084	N	1997	MONTGOMERY	GRANT	LA50	043	482860	N	1952
MALLARD BAY	CAMERON	LA10	023	442418	ONA	1949	MOORE-SAMS	POINTE COUPEE	LA10	077	483817	ONA	1979
MALLETS BLUFF	EAST BATON ROUGE	LA10	033	442511	ONA	1957	MOORNSPORT	CADDO	LA50	017	484100	N	1946
MALLETS BLUFF	LIVINGSTON	LA10	063	442511	ONA	1957	MORGANZA	POINTE COUPEE	LA10	077	484544	N	1980
MAMOU	EVANGELINE	LA10	039	443069	OA	1945	MORGANZA	ST LANDRY	LA10	097	484544	N	1980
MAMOU WEST	EVANGELINE	LA10	039	009247	OA	1997	MORANZA	CONCORDIA	LA50	029	485619	O	1960
MANCHAC POINT	EAST BATON ROUGE	LA10	033	443224	OA	1967	MORRISONVILLE	WEST BATON ROUGE	LA10	121	486301	OA	1968
MANCHAC POINT	WEST BATON ROUGE	LA10	121	443224	OA	1967	MORSE	ACADIA	LA10	001	486363	OA	1984
MANCHESTER	CALCASIEU	LA10	019	443255	N	1966	MOSQUITO BAY	TERREBONNE	LA10	109	487262	ON	1955
MANCHESTER EAST	CALCASIEU	LA10	019	008221	N	1983	MOSQUITO BAYOU	TERREBONNE	LA10	109	487275	N	1974
MANCHESTER SOUTH	CALCASIEU	LA10	019	443286	ONA	1958	MOSQUITO BEND	LALSALLE	LA50	059	487293	OA	1966
MANCHESTER SW	CALCASIEU	LA10	019	443317	OA	1970	MOSS LAKE	CALCASIEU	LA10	019	487789	ON	1947
MANCHESTER WEST	CALCASIEU	LA10	019	443348	N	1967	MOSS LAKE EAST	CALCASIEU	LA10	019	487820	ONA	1944
MANGHAM	FRANKLIN	LA50	041	443565	O	1959	MOUND BAYOU	TENSAS	LA50	107	488223	ONA	1963
MANGHAM	RICHLAND	LA50	083	443565	O	1959	MOUND POINT	OFFSHORE-STATE	LA05	990	488347	ONA	1958
MANIFEST	CATAHOULA	LA50	025	443627	O	1942	MOUNT COMMON CHURCH	EAST FELICIANA	LA10	037	011806	N	1986
MANILA VILLAGE	JEFFERSON	LA10	051	443720	ONA	1949	MOUNT COMMON CHURCH SW	EAST FELICIANA	LA10	037	014998	N	1994
MANILA VILLAGE	PLAQUEMINES	LA10	075	443720	ONA	1949	MOUNT COMMON CHURCH SW	WEST FELICIANA	LA10	125	014998	N	1994
MANILA VILLAGE SE	PLAQUEMINES	LA10	075	009841	OA	1985	MOUNT OLIVE	UNION	LA50	111	489091	ONA	1957
MANSFIELD	DE SOTO	LA50	031	444464	N	1966	MOUNT PLEASANT	CALDWELL	LA50	021	489153	N	1971
MANY	SABINE	LA50	085	444991	O	1929	MOUNT SINAI	CLAIBORNE	LA50	027	489215	ONA	1980
MANY NEW	SABINE	LA50	085	445053	O	1961	MOWATA	ACADIA	LA10	001	489742	O	1950
MARCEAUX ISLAND	CAMERON	LA10	023	009105	N	1997	MUD CREEK	ALLEN	LA10	003	491789	O	1981
MARINGOUIN	IBERVILLE	LA10	047	447719	O	1952	MUD LAKE	CAMERON	LA10	023	492037	ONA	1945
MARINGOUIN SE	IBERVILLE	LA10	047	010532	O	1985	MUD LAKE EAST	CAMERON	LA10	023	492068	ONA	1947
MARINGOUIN WEST	IBERVILLE	LA10	047	447750	ONA	1969	MUD LAKE LOWER	CAMERON	LA10	023	492099	N	1957
MARION	UNION	LA50	111	447781	O	1952	MUD LAKE NORTH	CAMERON	LA10	023	016619	N	2000
MARKSVILLE	AVOYELLES	LA50	009	448525	OA	1948	MUDDY BAYOU	LALSALLE	LA50	059	492161	OA	1952
MARKSVILLE TOWNSITE	AVOYELLES	LA50	009	448530	OA	1977	MUDDY BAYOU EAST	LALSALLE	LA50	059	492192	O	1970
MARRERO	JEFFERSON	LA10	051	449052	ONA	1956	MULATTO BAYOU	ST TAMMANY	LA10	103	492843	N	1964
MARRERO	ST CHARLES	LA10	089	449052	ONA	1956	MULVEY	VERMILION	LA10	113	493680	ONA	1964
MARTIN	RED RIVER	LA50	081	449889	N	1981	MURPHY LAKE	IBERVILLE	LA10	047	005915	OA	1978
MARTINS ISLAND	ST CHARLES	LA10	089	005866	N	1979	MURPHY LAKE	ST MARTIN	LA10	099	005915	OA	1978
MASTERS CREEK	RAPIDES	LA50	079	452106	N	1979	MUSSON	IBERVILLE	LA10	047	005916	ON	1980
MASTERS CREEK	VERNON	LA50	115	452106	N	1979	MYETTE POINT	ST MARY	LA10	101	496339	ONA	1972
MASTERS CREEK SOUTH	ALLEN	LA10	003	000501	OA	1998	MYETTE POINT NW	ST MARY	LA10	101	01		

LOUISIANA

Field Name	County Name	State Sub	Co Code	Field Code	Field Type	Field Disc Year	Field Name	County Name	State Sub	Co Code	Field Code	Field Type	Field Disc Year
NIBLETT BLUFF	CALCASIEU	LA10	019	016348	OA	1998	POINT NORTH	UNION	LA50	111	562794	N	1974
NIBLETT CANAL	JEFFERSON DAVIS	LA10	053	017776	OA	2004	POINT PLEASANT	IBERVILLE	LA10	047	562837	N	1970
NIBLETT NORTH	JEFFERSON DAVIS	LA10	053	005948	ONA	1980	POINTE A LA HACHE	PLAQUEMINES	LA10	075	562868	ONA	1948
NOLANS BAYOU	AVOYELLES	LA50	009	510479	OA	1965	PONTCHARTRAIN WEST BLK 34	ST JOHN THE BAPTIST	LA10	095	010157	N	1981
NOLANS BAYOU	LASALLE	LA50	059	510479	OA	1965	PONTCHARTRAIN WEST BLK 35	ST CHARLES	LA10	089	564976	N	1963
NOLANS BAYOU	RAPIDES	LA50	079	510479	OA	1965	PONTCHARTRAIN WEST BLK 37	JEFFERSON	LA10	051	565007	ONA	1956
NORCO	ST CHARLES	LA10	089	511440	ONA	1952	PONTCHARTRAIN WEST BLK 38	JEFFERSON	LA10	051	010599	ONA	1979
NUNEZ	VERMILION	LA10	113	514735	N	1967	PONTCHARTRAIN WEST BLK 41	ST CHARLES	LA10	089	565038	ONA	1956
OAK GROVE CHURCH	NATCHITOCHE	LA50	069	012880	N	1987	PONTCHARTRAIN WEST BLK 41E	JEFFERSON	LA10	051	565041	ONA	1963
OAK ISLAND	CAMERON	LA10	023	516907	N	1993	PONTCHARTRAIN WEST BLK 41E	ST CHARLES	LA10	089	565041	ONA	1963
OAKLAND	UNION	LA50	111	517496	O	1928	PONTCHARTRAIN WEST BLK 42	ST CHARLES	LA10	089	565069	N	1962
OAKLEY	ASSUMPTION	LA10	007	517682	ONA	1955	PONTCHARTRAIN WEST BLK 45	JEFFERSON	LA10	051	012038	N	1986
OAKLEY NW	ASSUMPTION	LA10	007	517744	ONA	1966	POOL LAKE	CATAHOULA	LA50	025	565255	OA	1950
OAKS	CLAIBORNE	LA50	027	517961	ONA	1960	POOL LAKE WEST	CATAHOULA	LA50	025	565286	O	1952
OBERLIN	ALLEN	LA10	003	518581	ONA	1955	POOLE	BOSSIER	LA50	015	565317	O	1965
OBERLIN NW	ALLEN	LA10	003	518612	N	1957	PORT ALLEN	WEST BATON ROUGE	LA10	121	566154	ONA	1929
OBERLIN SE	ALLEN	LA10	003	518643	ONA	1952	PORT BARRE	ST LANDRY	LA10	097	566216	ONA	1929
OBERLIN SOUTH	ALLEN	LA10	003	518674	OA	1946	PORT HUDSON	EAST BATON ROUGE	LA10	033	566231	ONA	1977
OCEAN VIEW BEACH	CAMERON	LA10	023	519015	N	1961	PORT HUDSON	EAST FELICIANA	LA10	037	566231	ONA	1977
OLLA	LASALLE	LA50	059	524347	ONA	1940	PORT HUDSON	WEST BATON ROUGE	LA10	121	566231	ONA	1977
OMEGA	CONCORDIA	LA50	029	525339	OA	1961	POTASH	PLAQUEMINES	LA10	075	568107	ONA	1937
ONION BAYOU	ST MARY	LA10	101	003664	N	1974	POWHATAN	NATCHITOCHE	LA50	069	008826	N	1979
OPELOUSAS	ST LANDRY	LA10	097	526393	ONA	1953	PRAIRIE BAYOU	AVOYELLES	LA50	009	570138	OA	1963
ORA	UNION	LA50	111	526866	OA	1947	PRESQUE ISLE	TERREBONNE	LA10	109	571874	N	1958
ORANGE GROVE	TERREBONNE	LA10	109	526928	ONA	1953	PRICE LAKE	CAMERON	LA10	023	572153	ONA	1963
ORETTA	BEAUREGARD	LA10	011	527796	ONA	1945	PRICHARD	CATAHOULA	LA50	025	572215	O	1959
ORETTA NORTH	BEAUREGARD	LA10	011	527827	OA	1946	PRICHARD SOUTH	CATAHOULA	LA50	025	572277	OA	1959
ORETTA WEST	BEAUREGARD	LA10	011	527858	ONA	1951	PROFIT ISLAND	EAST BATON ROUGE	LA10	033	573253	N	1979
OSSUN	LAFAYETTE	LA10	055	529904	OA	1956	PROFIT ISLAND	POINTE COUPEE	LA10	077	573253	N	1979
OSSUN NORTH	LAFAYETTE	LA10	055	529935	ONA	1958	PROFIT ISLAND	WEST BATON ROUGE	LA10	121	573253	N	1979
OUISKI BAYOU	TERREBONNE	LA10	109	014655	N	1992	QUARANTINE BAY	PLAQUEMINES	LA10	075	579019	ONA	1937
OUTSIDE ISLAND	VERMILION	LA10	113	531144	ONA	1954	QUARANTINE BAY SOUTH	PLAQUEMINES	LA10	075	011839	ONA	1985
OXFORD	DE SOTO	LA50	031	532632	ON	1957	QUEEN BESS ISLAND	JEFFERSON	LA10	051	579453	ONA	1946
OYSTER BAYOU	TERREBONNE	LA10	109	532787	OA	1967	QUEEN BESS ISLAND	LAFOURCHE	LA10	057	579453	ONA	1946
PALMETTO	ST LANDRY	LA10	097	537136	N	1953	QUEEN BESS ISLAND	PLAQUEMINES	LA10	075	579453	ONA	1946
PALMETTO BAYOU	TERREBONNE	LA10	109	537167	ONA	1955	QUINN BAYOU	CONCORDIA	LA50	029	580166	OA	1955
PANTHER CREEK	CLAIBORNE	LA50	027	538314	ONA	1976	QUINN BAYOU SOUTH	CONCORDIA	LA50	029	006041	O	1981
PARADIS	LAFOURCHE	LA10	057	539151	ONA	1939	QUINTON	POINTE COUPEE	LA10	077	580290	OA	1982
PARADIS	ST CHARLES	LA10	089	539151	ONA	1939	RABBIT BRANCH	LASALLE	LA50	059	582151	N	1973
PARCERDUE	LAFAYETTE	LA10	055	539492	ONA	1959	RABBIT BRANCH NORTH	CALDWELL	LA50	021	006043	N	1977
PARCERDUE	VERMILION	LA10	113	539492	ONA	1959	RABBIT ISLAND	ST MARY	LA10	101	582190	ONA	1942
PARCERDUE NORTH	LAFAYETTE	LA10	055	539523	ONA	1972	RABBIT ISLAND	OFFSHORE-STATE	LA50	090	582190	ONA	1942
PARCERDUE NORTH	VERMILION	LA10	113	539523	ONA	1972	RACCOON LAKE	LAFOURCHE	LA10	057	582345	N	1974
PARCERDUE SW	VERMILION	LA10	113	539544	N	1974	RACCOURCI ISLAND	POINTE COUPEE	LA10	077	000145	N	1971
PARCERDUE WEST	VERMILION	LA10	113	539554	N	1970	RACCOURCI ISLAND	WEST FELICIANA	LA10	125	000145	N	1971
PARKER LAKE	CATAHOULA	LA50	025	540019	OA	1965	RACELAND	LAFOURCHE	LA10	057	582438	ONA	1938
PARKER LAKE	CONCORDIA	LA50	029	540019	OA	1965	RAGLEY	BEAUREGARD	LA10	011	583058	ONA	1954
PASS DES ILETES	TERREBONNE	LA10	109	541631	ONA	1955	RAMOS	ASSUMPTION	LA10	007	585011	ONA	1957
PASS FOURCHON	IBERIA	LA10	045	541662	N	1962	RAMOS	ST MARY	LA10	101	585011	ONA	1957
PASS FOURCHON	ST MARY	LA10	101	541662	N	1962	RAMOS	TERREBONNE	LA10	109	585011	ONA	1957
PASS WILSON	OFFSHORE-STATE	LA05	990	541693	ONA	1958	RAPHAEL PASS	PLAQUEMINES	LA10	075	586925	ONA	1973
PAT BAY	IBERVILLE	LA10	047	541972	OA	1960	RATCLIFF	ASSUMPTION	LA10	007	587119	ONA	1966
PATTERSON	ST MARY	LA10	101	542778	ONA	1951	RATTAN	SABINE	LA50	085	587243	ON	1964
PATTON CHURCH	CATAHOULA	LA50	025	542995	OA	1956	RAVENSWOOD	POINTE COUPEE	LA10	077	587894	ONA	1955
PATTON LAKE	CONCORDIA	LA50	029	003668	OA	1978	RAWSON CREEK	CATAHOULA	LA50	025	587987	OA	1969
PATTON LAKE NORTH	CONCORDIA	LA50	029	012822	O	1988	RAYBURN DOME	BIENVILLE	LA50	013	008397	N	1977
PEASON RIDGE	VERNON	LA50	115	005985	OA	1977	RAYNE	ACADIA	LA10	001	588483	ONA	1953
PECAN ISLAND	VERMILION	LA10	113	546708	ONA	1943	RAYNE SE	ACADIA	LA10	001	588514	N	1956
PECAN ISLAND NORTH	VERMILION	LA10	113	546739	N	1954	RAYNE SE	LAFAYETTE	LA10	055	588514	N	1956
PECAN LAKE	CAMERON	LA10	023	546770	ONA	1941	RAYNE SOUTH	ACADIA	LA10	001	588545	ONA	1956
PECAN LAKE SOUTH	CAMERON	LA10	023	546801	ONA	1951	RAYNE TOWNSITE	ACADIA	LA10	001	006051	N	1981
PECAN LANDING	TENSAS	LA50	107	005812	OA	1980	RAYNE WEST	ACADIA	LA10	001	588576	N	1964
PECAN LANDING NORTH	TENSAS	LA50	107	011827	ON	1986	RAYVILLE	RICHLAND	LA50	083	588669	N	1955
PECANIERE	ST LANDRY	LA10	097	546863	N	1959	REBECCA BAYOU	WEST BATON ROUGE	LA10	121	589530	ONA	1970
PELICAN LAKE	TERREBONNE	LA10	109	548382	OA	1957	RED RIVER	DE SOTO	LA50	031	591731	ONA	1912
PELICAN POINT	PLAQUEMINES	LA10	075	548413	OA	1964	RED RIVER BAY	AVOYELLES	LA50	009	591762	ONA	1963
PENDLETON	SABINE	LA50	085	002213	O	1958	RED RIVER BAY	CONCORDIA	LA50	029	591762	ONA	1963
PENDLETON-MANY	SABINE	LA50	085	549188	ONA	1929	RED RIVER-BULL BAYOU	DE SOTO	LA50	031	591824	ONA	1912
PERKINS	CALCASIEU	LA10	019	550335	ONA	1939	RED RIVER-BULL BAYOU	RED RIVER	LA50	081	591824	ONA	1912
PERKINS EAST	BEAUREGARD	LA10	011	550366	ONA	1947	RED RIVER-BULL BAYOU	SABINE	LA50	085	591824	ONA	1912
PERKINS EAST	CALCASIEU	LA10	019	550366	ONA	1947	RED ROCK	WEBSTER	LA50	119	591855	O	1954
PERKINS SE	CALCASIEU	LA10	019	015986	OA	1996	REDDILL	EVANGELINE	LA10	039	592320	ONA	1943
PERREAU ISLAND	CAMERON	LA10	023	005993	OA	1981	REDFISH POINT	VERMILION	LA10	113	592537	ONA	1959
PERRY	VERMILION	LA10	113	550800	ON	1957	REDLAND	BOSSIER	LA50	015	592661	ONA	1952
PERRY POINT	ACADIA	LA10	001	551048	ONA	1958	REDOAK LAKE	RED RIVER	LA50	081	592809	ONA	1973
PERRY POINT	LAFAYETTE	LA10	055	551048	ONA	1958	REEVES	ACADIA	LA10	001	593808	ONA	1951
PERRY POINT	VERMILION	LA10	113	551048	ONA	1958	REEVES	ALLEN	LA10	003	593808	ONA	1951
PERRY RIDGE	CALCASIEU	LA10	019	016227	N	2000	REIDS	ALLEN	LA10	003	016228	OA	1997
PERRY SOUTH	VERMILION	LA10	113	551172	N	1960	RESERVE	ST JOHN THE BAPTIST	LA10	095	596505	OA	1944
PETTICOAT BAYOU	OUACHITA	LA50	073	552922	N	1977	REVELLE	IBERVILLE	LA10	047	009304	ONA	1997
PHOENIX	PLAQUEMINES	LA10	075	554373	N	1970	RICE BAYOU	TERREBONNE	LA10	109	598521	ONA	1975
PHOENIX LAKE	CALCASIEU	LA10	019	554404	ONA	1950	RICEVILLE	ACADIA	LA10	001	598753	ONA	1958
PIERRE PASS	ASSUMPTION	LA10	007	555489	ONA	1960	RICEVILLE	VERMILION	LA10	113	598753	ONA	1958
PIERRE PASS	ST MARTIN	LA10	099	555489	ONA	1960	RICEVILLE SOUTH	VERMILION	LA10	113	598784	ON	1972
PILGRIM CHURCH	ALLEN	LA10	003	556016	N	1957	RICHIE	ACADIA	LA10	001	599621	ONA	1940
PILGRIM CHURCH WEST	ALLEN	LA10	003	556047	ONA	1958	RICHIE EAST	ACADIA	LA10	001	599631	ONA	1973
PINE BLUFF	ACADIA	LA10	001	556481	N	1953	RICHIE NORTH	ACADIA	LA10	001	599652	ONA	1943
PINE GROVE	BEAUREGARD	LA10	011	556667	OA	1945	RICHLAND	RICHLAND	LA50	083	599683	N	1926
PINE ISLAND	CADDO	LA50	017	556822	ON	1917	RICHLAND CREEK	CALDWELL	LA50	021	599807	N	1977
PINE PRAIRIE	EVANGELINE	LA10	039	557070	ONA	1912	RICHLAND CREEK	LASALLE	LA50	059	599807	1973	
PINE RIDGE	CALCASIEU	LA10	019	557101	N	1954	RICHLAND CREEK	WINN	LA50	027	599807	N	1977
PINEWOOD	VERNON	LA10	115	015153	OA	1996	RICHLAND PLANTATION	EAST FELICIANA	LA10	037	014658	OA	1993
PINEY CREEK	CALDWELL	LA50	021	557477	N	1978	RICHLAND WEST	RICHLAND	LA50	083	599993	N	1968
PINEY CREEK NORTH	CALDWELL	LA50	021	010152	N	1985	RIDGE	LAFAYETTE	LA10	055	600613	ONA	1955
PISTOL THICKET	CALDWELL	LA50	021	006017	N	1979	RIDGE SW	LAFAYETTE	LA10	055	006062	ONA	1980
PITKIN	VERNON	LA50	115	000133	OA	1997	RIDGE SW	VERMILION	LA10	113	006062	ONA	1980
PLAIN DEALING	BOSSIER	LA50	015	559256	ONA	1946	RIDGE WEST	LAFAYETTE	LA10	055	600706	ONA	1963
PLAIN DEALING NORTH	BOSSIER	LA50	015	559287	OA	1964	RIDGE WEST	VERMILION	LA10	113	600706	ONA	1963
PLEASANT HILL	DE SOTO	LA50	031	560217	ONA	1927	RIFLE						

Field Name	County Name	State Sub	Co Code	Field Code	Field Type	Field Disc Year	Field Name	County Name	State Sub	Co Code	Field Code	Field Type	Field Disc Year
ROCK HILL	GRANT	LA50	043	607783	OA	1981	SHOE BAYOU SOUTH	CATAHOULA	LA50	025	003688	O	1978
ROCK POINT	CADDO	LA50	017	608217	ONA	1952	SHONGALOO	WEBSTER	LA50	119	653489	ONA	1921
ROCKY MOUNT	BOSSIER	LA50	015	609519	ONA	1958	SHONGALOO NORTH	WEBSTER	LA50	119	653520	O	1945
RODESSA	CADDO	LA50	017	609860	ONA	1930	SHONGALOO NORTH-RED ROCK	WEBSTER	LA50	027	653551	ONA	1945
RODNEY ISLAND	TENSAS	LA50	107	610201	ONA	1953	SHONGALOO NORTH-RED ROCK	CLAIBORNE	LA50	119	653551	ONA	1945
ROGERS	LASALLE	LA50	059	610666	OA	1951	SHREVEPORT	BOSSIER	LA50	015	654171	ONA	1913
ROGERS GULLY	JEFFERSON DAVIS	LA10	053	610728	ONA	1969	SHREVEPORT	CADDO	LA50	017	654171	ONA	1913
ROGERS WEST	LASALLE	LA50	059	006371	OA	1981	SHREVEPORT SW	CADDO	LA50	017	018659	N	2006
ROGILLIOVILLE	WEST FELICIANA	LA10	125	017627	N	2003	SHUTESTON	LAFAYETTE	LA10	055	654729	ONA	1943
ROLLOVER BAYOU	OFFSHORE-STATE	LA05	990	018556	N	2006	SHUTESTON	ST LANDRY	LA10	097	654729	ONA	1943
ROMERE PASS	PLAQUEMINES	LA10	075	611844	ONA	1950	SHUTESTON NORTH	ST LANDRY	LA10	097	654760	N	1946
ROMEVILLE	ST JAMES	LA10	093	611968	N	1972	SHUTESTON SOUTH	ST LANDRY	LA10	097	654791	N	1946
RORK	ACADIA	LA10	001	612681	OA	1959	SIBLEY	BIENVILLE	LA50	013	654946	ONA	1936
ROSEDALE	IBERVILLE	LA10	047	613518	ONA	1943	SIBLEY	WEBSTER	LA50	119	654946	ONA	1936
ROSELAND WEST	IBERVILLE	LA10	047	613673	N	1960	SICILY ISLAND	CATAHOULA	LA50	025	655039	ONA	1945
ROSELAND	CONCORDIA	LA50	029	613735	OA	1953	SICILY ISLAND NORTH	CATAHOULA	LA50	025	655046	N	1979
ROSS BAYOU	CATAHOULA	LA50	025	614262	ONA	1952	SIEGEN	EAST BATON ROUGE	LA10	033	655271	ONA	1976
ROSS BAYOU	CONCORDIA	LA50	029	614262	ONA	1952	SIKES EAST	WEBSTER	LA50	127	655566	N	1967
ROUSSEAU	LAFOURCHE	LA10	057	616153	N	1952	SIMON PASS	ST MARTIN	LA10	099	657023	ONA	1956
ROUTH POINT	LASALLE	LA50	059	016931	O	2001	SIMON PASS	ST MARY	LA10	101	657023	ONA	1956
ROUX	LAFOURCHE	LA10	057	616184	ONA	1958	SIMPSON LAKE	CADDO	LA50	017	657147	OA	1957
RUM CENTER	UNION	LA50	111	017061	O	2002	SIMSBORO	JACKSON	LA50	049	657364	ONA	1935
RUSSELL BAYOU	EAST CARROLL	LA50	035	619898	OA	1975	SIMSBORO	LINCOLN	LA50	061	657364	ONA	1935
RUSTON	LINCOLN	LA50	061	620502	ONA	1937	SIMSBORO WEST	LINCOLN	LA50	061	657395	ONA	1955
SABINE LAKE	CAMERON	LA10	023	004147	ON	1981	SINGER	BEAUREGARD	LA10	011	657488	OA	1946
SABINE LAKE NORTH	CAMERON	LA10	023	622922	N	1959	SINGER NORTH	BEAUREGARD	LA10	011	657519	ONA	1969
SABINE LAKE SOUTH	CAMERON	LA10	023	622953	ON	1960	SIX MILE LAKE	ST MARY	LA10	101	658511	N	1957
SACKSONIA	RICHLAND	LA50	083	000269	N	1980	SKINNER LAKES	BEAUREGARD	LA10	011	659728	ONA	1959
SAILLES	BIENVILLE	LA50	013	624379	ONA	1945	SLIGO	BOSSIER	LA50	015	661278	ONA	1922
SALINE	BIENVILLE	LA50	013	625526	N	1947	SLOCUM	WEBSTER	LA50	119	661278	ONA	1922
SALINE CUTOFF	AVOUELLES	LA50	009	017905	N	2005	SLOCUM EAST	CONCORDIA	LA50	029	661557	OA	1963
SALINE LAKE	AVOUELLES	LA50	009	625588	OA	1948	SLOCUM SOUTH	CONCORDIA	LA50	029	661619	O	1983
SALINE LAKE	CATAHOULA	LA50	025	625588	OA	1948	SLOCUM WEST	CONCORDIA	LA50	029	661712	O	1984
SALINE LAKE	LASALLE	LA50	059	625588	OA	1948	SLOCUM WEST	CONCORDIA	LA50	029	661774	OA	1965
SALINE LAKE NORTH	CATAHOULA	LA50	025	625619	OA	1950	SMITH RIDGE	CAMERON	LA10	023	662673	OA	1960
SALINE LAKE NORTH	LASALLE	LA50	059	625619	OA	1950	SOCOLA	PLAQUEMINES	LA10	075	006313	N	1973
SALINE LAKE SOUTH	AVOUELLES	LA50	009	013414	O	1988	SORRENTO	ASCENSION	LA10	005	666331	ONA	1929
SALINE LAKE WEST	LASALLE	LA50	059	625650	OA	1959	SORRENTO	ST JAMES	LA10	093	666331	ONA	1929
SALT	WINN	LA50	127	626177	O	1960	SOUTH MARSH IS NA BLK 214	OFFSHORE-STATE	LA05	990	900214	N	1958
SALT BAY	TERREBONNE	LA10	109	626208	N	1958	SOUTH MARSH IS NA BLK 215	OFFSHORE-STATE	LA05	990	900215	N	1958
SAMBO	ST LANDRY	LA10	097	627448	N	1965	SOUTH PASS BLK 1	OFFSHORE-STATE	LA05	990	909001	OA	1968
SAMSTOWN	IBERVILLE	LA10	047	627782	N	1972	SOUTH PASS BLK 20	OFFSHORE-STATE	LA05	990	909020	N	1956
SAN MIGUEL CREEK	NATCHITOCHE	LA50	069	628905	ONA	1980	SOUTH PASS BLK 21	OFFSHORE-STATE	LA05	990	909021	N	1956
SAN MIGUEL CREEK	SABINE	LA50	085	628905	ONA	1980	SOUTH PASS BLK 24	PLAQUEMINES	LA10	075	909024	ONA	1950
SAN MIGUEL CREEK SOUTH	SABINE	LA50	085	017051	O	1988	SOUTH PASS BLK 24	OFFSHORE-STATE	LA05	990	909024	ONA	1950
SANDY BAYOU	CATAHOULA	LA50	025	631292	OA	1956	SOUTH PASS BLK 25	OFFSHORE-STATE	LA05	990	909025	ONA	1950
SANDY BAYOU	LASALLE	LA50	059	631292	OA	1956	SOUTH PASS BLK 26	OFFSHORE-STATE	LA05	990	909026	N	1957
SANDY BAYOU EAST	LASALLE	LA50	059	015030	O	1994	SOUTH PASS BLK 27	OFFSHORE-STATE	LA05	990	909027	ONA	1954
SANDY CREEK	WINN	LA50	127	631385	N	1977	SOUTH PASS BLK 30	OFFSHORE-STATE	LA05	990	909030	N	1955
SANDY LAKE	CATAHOULA	LA50	025	631602	OA	1964	SOUTH PASS BLK 31	OFFSHORE-STATE	LA05	990	909031	N	1999
SARANAC	TENSAS	LA50	107	633927	ONA	1957	SOUTH PASS BLK 34	OFFSHORE-STATE	LA05	990	909034	N	1996
SARDINE POINT	EAST BATON ROUGE	LA10	033	634082	OA	1960	SOUTH PASS BLK 39	OFFSHORE-STATE	LA05	990	909039	N	1996
SARDIS CHURCH	CALDWELL	LA50	021	634144	N	1963	SOUTH PASS BLK 41	OFFSHORE-STATE	LA05	990	909041	ONA	1955
SARDIS CHURCH EAST	CALDWELL	LA50	021	006393	N	1981	SOUTH PASS BLK 42	OFFSHORE-STATE	LA05	990	909042	ONA	1956
SARDIS EAST	SABINE	LA50	085	634175	OA	1966	SOUTH PASS BLK 5	OFFSHORE-STATE	LA05	990	909005	ONA	1955
SAREPTA	BOSSIER	LA50	015	634206	ONA	1922	SOUTH PASS BLK 6	OFFSHORE-STATE	LA05	990	909006	ONA	1955
SAREPTA	WEBSTER	LA50	119	634206	ONA	1922	SOUTH PASS SA BLK 78	OFFSHORE-STATE	LA05	990	913078	ONA	1973
SAREPTA SOUTH	BOSSIER	LA50	015	634237	ONA	1949	SOUTH PELTO BLK 1	OFFSHORE-STATE	LA05	990	916001	OA	1996
SAREPTA SOUTH	WEBSTER	LA50	119	634237	ONA	1949	SOUTH PELTO BLK 2	OFFSHORE-STATE	LA05	990	916002	N	1996
SATURDAY ISLAND	JEFFERSON	LA10	051	635167	ONA	1957	SOUTH TIMBALIER BLK 11	OFFSHORE-STATE	LA05	990	919011	N	1971
SATURDAY ISLAND	PLAQUEMINES	LA10	075	635167	ONA	1957	SOUTH TIMBALIER BLK 12	OFFSHORE-STATE	LA05	990	919012	OA	1971
SATURDAY ISLAND SE	PLAQUEMINES	LA10	075	008312	ONA	1983	SOUTH TIMBALIER BLK 122	OFFSHORE-STATE	LA05	990	919122	ONA	1971
SATURDAY ISLAND WEST	JEFFERSON	LA10	051	016229	N	1989	SOUTH TIMBALIER BLK 15	OFFSHORE-STATE	LA05	990	919015	N	1971
SAVAGE CREEK	GRANT	LA50	043	011253	ONA	1985	SOUTH TIMBALIER BLK 7	OFFSHORE-STATE	LA05	990	919007	N	1994
SAVAGE CREEK	WINN	LA50	127	011253	ONA	1985	SOUTH TIMBALIER BLK 8	OFFSHORE-STATE	LA05	990	919008	ONA	1965
SAVOY	ACADIA	LA10	001	635911	ONA	1946	SOUTHEAST PASS	PLAQUEMINES	LA10	075	666858	ONA	1952
SAVOY	ST LANDRY	LA10	097	635911	ONA	1946	SOUTHWEST DELHI	FRANKLIN	LA50	041	006314	O	1945
SAVOY NORTH	EVANGELINE	LA10	039	635942	OA	1960	SOUTHWEST DELHI	RICHLAND	LA50	083	006314	O	1945
SCHOOLHOUSE CREEK	GRANT	LA50	043	014675	N	1992	SPANISH LAKE	PLAQUEMINES	LA10	075	667615	N	1983
SCHOOLHOUSE CREEK	WINN	LA50	127	014675	N	1992	SPANISH LAKE SOUTH	PLAQUEMINES	LA10	075	008325	OA	1982
SCOTT	LAFAYETTE	LA10	055	640104	ONA	1954	SPAULDING	CALDWELL	LA50	021	668253	N	1980
SCOTT BAYOU	CONCORDIA	LA50	029	006401	O	1981	SPAULDING WEST	CALDWELL	LA50	021	668439	N	1981
SCOTT BAYOU NORTH	CATAHOULA	LA50	025	006400	O	1982	SPIDER	DE SOTO	LA50	031	669307	ONA	1914
SCOTT NORTH	LAFAYETTE	LA10	055	640352	ON	1960	SPIDER	SABINE	LA50	085	669307	ONA	1914
SCOTTSVILLE	BOSSIER	LA50	015	640476	N	1961	SPIDER EAST	DE SOTO	LA50	031	006438	ON	1980
SEABREEZE PASS	TERREBONNE	LA10	109	641011	N	1968	SPILLMAN	WEST FELICIANA	LA10	125	002282	N	1989
SEARCY	LASALLE	LA50	059	641662	ONA	1960	SPILLMAN NE	WEST FELICIANA	LA10	125	014660	N	1991
SEARCY NORTH	LASALLE	LA50	059	006404	ONA	1980	SPILLMAN SOUTH	WEST FELICIANA	LA10	125	017052	N	1992
SEARCY WEST	LASALLE	LA50	059	641693	OA	1961	SPILLMAN SW	WEST FELICIANA	LA10	125	014661	N	1992
SECOND BAYOU	CAMERON	LA10	023	642065	N	1955	SPRING CREEK	WINN	LA50	127	670919	N	1978
SECOND BAYOU NE	CAMERON	LA10	023	016425	N	1998	SPRING GULLY	ALLEN	LA10	003	671105	ONA	1960
SECOND LAKE	CAMERON	LA10	023	642127	N	1955	SPRING RIDGE	SABINE	LA50	085	671229	ON	1931
SECTION 28	ST MARTIN	LA10	099	642251	ONA	1940	SPRINGHILL	BOSSIER	LA50	015	671725	ONA	1952
SECTION 32	CALCASIEU	LA10	019	642288	ONA	1974	SPRINGHILL	WEBSTER	LA50	119	671725	ONA	1952
SECTION 32	CAMERON	LA10	023	642288	ONA	1974	SPRINGVILLE	LIVINGSTON	LA10	063	671880	OA	1949
SELMA	GRANT	LA50	043	643646	O	1957	ST AMELIA	ST JAMES	LA10	093	672919	ONA	1966
SENTELL	BOSSIER	LA50	015	644421	ONA	1951	ST FRANCISVILLE	WEST FELICIANA	LA10	125	673353	N	1981
SENTELL	CADDO	LA50	017	644421	ONA	1951	ST GABRIEL	ASCENSION	LA10	005	673446	ONA	1941
SERENA	CATAHOULA	LA50	025	644638	OA	1966	ST GABRIEL	IBERVILLE	LA10	047	673446	ONA	1941
SERENA	CONCORDIA	LA50	029	644638	OA	1966	ST JAMES	ST JAMES	LA10	093	673632	O	1943
SHAW	CONCORDIA	LA50	029	648653	O	1963	ST JOHN	LAFOURCHE	LA10	057	673725	N	1957
SHAW NORTH	CONCORDIA	LA50	029	648684	OA	1964	ST JOSEPH	TENSAS	LA50	107	673911	ONA	1954
SHELL ISLAND	ST MARY	LA10	101	650079	ON	1968	ST JOSEPH SOUTH	TENSAS	LA50	107	674066	ONA	1975
SHELL POINT	ORLEANS	LA10	071	650172	OA	1952	ST LEO CHURCH	AVOUELLES	LA50	009	009147	O	1984
SHELL POINT	ST BERNARD	LA10	087	650172	N	2004	ST MARTINVILLE	ST MARTIN	LA10	099	674252	ONA	1935
SHERBURNE	POINTE COUPEE	LA10	077	650823	ONA	1950	ST MARTINVILLE EAST	ST MARTIN	LA10	099	008327	N	1983
SHERBURNE	ST LANDRY	LA10	097	650823	ONA	1950	ST PAUL BAYOU	TERREBONNE	LA10	109	674562	ON	1962
SHILOH	UNION	LA50	111	652156	ONA	1966	ST ROSE	ST CHARLES	LA10	089	674872	OA	1954
SHIP SHOAL BLK 15	OFFSHORE-STATE	LA05	990	894015	N	1981							

LOUISIANA

Field Name	County Name	State Sub	Co Code	Field Code	Field Disc Type	Year	Field Name	County Name	State Sub	Co Code	Field Code	Field Disc Type	Year
STOKES CREEK	CATAHOULA	LA50	025	681723	OA	1962	VELTIN NORTH	ST LANDRY	LA10	097	735666	N	1961
STONEWALL	DE SOTO	LA50	031	682405	N	1950	VENICE	PLAQUEMINES	LA10	075	735852	ONA	1937
STOWE CREEK	UNION	LA50	111	008331		1966	VERMILION BAY	IBERIA	LA10	045	736410	ONA	1939
STROUD BRIDGE	BOSSIER	LA50	015	685133	OA	1971	VERMILION BAY	ST MARY	LA10	101	736410	ONA	1939
STUARDS BLUFF	ST BERNARD	LA10	087	685443	N	1968	VERMILION BLK 12	OFFSHORE-STATE	LA05	990	929012	N	2005
STUARDS BLUFF EAST	ST BERNARD	LA10	087	685474	N	1972	VERMILION BLK 14	OFFSHORE-STATE	LA05	990	929014	ON	1956
SUGAR CREEK	CLAIBORNE	LA50	027	686621	ONA	1930	VERMILION BLK 15	OFFSHORE-STATE	LA05	990	929015	N	1956
SUGARTOWN	BEAUREGARD	LA50	011	000134	OA	1997	VERMILION BLK 16	OFFSHORE-STATE	LA05	990	929016	ONA	1961
SUGARTOWN	VERNON	LA50	115	000134	OA	1997	VERMILION BLK 28	OFFSHORE-STATE	LA05	990	929028	N	1982
SUGRUE	VERNON	LA10	115	015985	OA	1996	VERNON	JACKSON	LA50	049	736658	N	1967
SULLIVANS LAKE	IBERVILLE	LA10	047	687427	ONA	1953	VICK	AVOYELLES	LA50	009	737674	OA	1966
SULPHUR CREEK	WINN	LA50	127	687520	N	1986	VICK SOUTH	AVOYELLES	LA50	009	009151	O	1984
SULPHUR MINES	CALCASIEU	LA10	019	687737	ONA	1924	VIDAL ISLAND	CONCORDIA	LA50	029	738340	ONA	1979
SUMMERFIELD	CLAIBORNE	LA50	027	688047	OA	1952	VIDALIA	CONCORDIA	LA50	029	738325	OA	1949
SUMMERFIELD WEST	CLAIBORNE	LA50	027	688078	OA	1967	VIDALIA SOUTH	CONCORDIA	LA50	029	738356	OA	1968
SUMMERVILLE	LASALLE	LA50	059	688326	ONA	1940	VILLE PLATTE	EVANGELINE	LA10	039	739038	ONA	1937
SUMMERVILLE SOUTH	LASALLE	LA50	059	006459	N	1981	VINTON	CALCASIEU	LA10	019	739596	ONA	1910
SUNDOWN	TENSAS	LA50	107	689163	O	1969	VINTON NORTH	CALCASIEU	LA10	019	739605	N	1974
SUNRISE	TERREBONNE	LA10	109	690000	ONA	1957	VINTON NW	CALCASIEU	LA10	019	004230	ONA	1997
SUNRISE SOUTH	TERREBONNE	LA10	109	690062	N	1960	VIRGIN BEND	GRANT	LA50	043	739906	O	1950
SUNSHINE	IBERVILLE	LA10	047	690279	ONA	1948	VIRGIN BEND	RAPIDES	LA50	079	739906	O	1950
SUTHERLIN	DE SOTO	LA50	031	691209	N	1920	VIVIAN	CADDO	LA50	017	740123	O	1905
SWAN LAKE	BOSSIER	LA50	015	691682	OA	1964	VIXEN	CALDWELL	LA50	021	740154	N	1945
SWEET BAY LAKE	ST MARY	LA10	101	692333	ONA	1953	VIXEN	OUACHITA	LA50	073	740154	N	1945
SWEET BAY LAKE	TERREBONNE	LA10	109	692333	ONA	1953	VIXEN EAST	CALDWELL	LA50	021	740158	N	1974
SWEET LAKE	CAMERON	LA10	023	692426	ONA	1926	VIXEN NE	OUACHITA	LA50	073	013199	N	1988
SWEET LAKE NORTH	CAMERON	LA10	023	692457	ONA	1968	VIXEN NORTH	OUACHITA	LA50	073	011883	N	1986
SWEET LAKE NW	CAMERON	LA10	023	017199	OA	2002	WAGGAMAN	JEFFERSON	LA10	051	744133	N	1965
SWEETVILLE	BEAUREGARD	LA10	011	692581	OA	1952	WALKERTOWN	JEFFERSON	LA10	051	745962	N	1962
SWIM LAKE	CALDWELL	LA50	021	692922	N	1967	WALLACE	ST JOHN THE BAPTIST	LA10	095	746086	N	1959
SWIM LAKE EAST	CALDWELL	LA50	021	692953	N	1971	WALLACE LAKE	CATAHOULA	LA50	025	746210	OA	1960
TAFT	ST CHARLES	LA10	089	695760	N	1957	WALLACE LAKE SW	CATAHOULA	LA50	025	016946	N	2001
TAFT SOUTH	ST CHARLES	LA10	089	696039	N	1974	WALNUT BAYOU	CADDO	LA50	017	746582	ONA	1966
TANYARD CREEK	WINN	LA50	127	697363	N	1976	WARDEN	RICHLAND	LA50	083	749093	N	1984
TEN MILE BAYOU	DE SOTO	LA50	031	701046	ONA	1959	WARDVIEU	BOSSIER	LA50	015	007265	O	1977
TEPETATE	ACADIA	LA10	001	701480	ONA	1935	WARNICOTT	CONCORDIA	LA50	029	749465	OA	1957
TEPETATE NORTH	ACADIA	LA10	001	701511	ONA	1938	WASHINGTON	ST LANDRY	LA10	097	750240	ONA	1951
TEPETATE WEST	ACADIA	LA10	001	701542	ONA	1944	WASHINGTON SOUTH	ST LANDRY	LA10	097	750426	ONA	1957
TEPETATE WEST	JEFFERSON DAVIS	LA10	053	701542	ONA	1944	WASKOM	CADDO	LA50	017	750612	O	1924
TERREBONNE BAYOU	LAFOURCHE	LA10	057	012293	N	1987	WATSON	LIVINGSTON	LA10	063	752007	OA	1980
TERREBONNE BAYOU	TERREBONNE	LA10	109	012293	N	1987	WAWERY POINT	CONCORDIA	LA50	029	752751	OA	1954
TERRYVILLE	CLAIBORNE	LA50	027	702286		1967	WAX LAKE	ST MARY	LA10	101	752800	N	1978
TERRYVILLE	LINCOLN	LA50	061	702286	ONA	1959	WEEKS ISLAND	IBERIA	LA10	045	754914	ONA	1945
TEW LAKE	CATAHOULA	LA50	025	702472	OA	1956	WEEKS ISLAND	ST MARY	LA10	101	754914	ONA	1945
THEALL	VERMILION	LA10	113	704007	ONA	1956	WELCOME HOME	CALDWELL	LA50	021	756479	N	1980
THIBODAUX	LAFOURCHE	LA10	057	704286	ONA	1954	WELSH	CALCASIEU	LA10	019	757890	ONA	1902
THIBODAUX	TERREBONNE	LA10	109	704286	ONA	1954	WELSH	JEFFERSON DAVIS	LA10	053	757890	ONA	1902
THIBODAUX NORTH	LAFOURCHE	LA10	057	704317	ONA	1954	WELSH NORTH	JEFFERSON DAVIS	LA10	053	757921	ONA	1949
THOMAS BRANCH	BIENVILLE	LA50	013	006469	N	1977	WEST BAY	PLAQUEMINES	LA10	075	759533	ONA	1940
THOMPSON BLUFF	JEFFERSON DAVIS	LA10	053	705247	ONA	1957	WEST CAMERON BLK 1	OFFSHORE-STATE	LA05	990	935001	N	1961
THOMPSON CREEK	WEST FELICIANA	LA10	125	008832	OA	1984	WEST CAMERON BLK 10	OFFSHORE-STATE	LA05	990	935010	N	1978
THORN LAKE	CADDO	LA50	017	705701	N	1981	WEST CAMERON BLK 17	OFFSHORE-STATE	LA05	990	935017	N	1962
THORN LAKE	RED RIVER	LA50	081	705701	N	1981	WEST CAMERON BLK 19	OFFSHORE-STATE	LA05	990	935019	N	1965
THORNWELL SOUTH	CAMERON	LA10	023	705960	ONA	1942	WEST CAMERON BLK 2	OFFSHORE-STATE	LA05	990	935002	ONA	1938
THORNWELL SOUTH	JEFFERSON DAVIS	LA10	053	705960	ONA	1942	WEST CAMERON BLK 21	OFFSHORE-STATE	LA05	990	935021	N	2005
THREE BAYOU BAY	JEFFERSON	LA10	051	706394	ONA	1956	WEST CAMERON BLK 28	OFFSHORE-STATE	LA05	990	935028	ONA	1972
THREE MILE BAYOU	AVOYELLES	LA50	009	706487	OA	1963	WEST CAMERON BLK 31	OFFSHORE-STATE	LA05	990	935031	N	2005
TICK CREEK	UNION	LA50	111	707293	OA	1959	WEST CAMERON BLK 32	OFFSHORE-STATE	LA05	990	935032	N	1981
TIGER PASS	PLAQUEMINES	LA10	075	707696	ONA	1962	WEST CAMERON BLK 33	OFFSHORE-STATE	LA05	990	935033	N	1949
TIGERS RIDGE	PLAQUEMINES	LA10	075	006327	N	1956	WEST CAMERON BLK 4	OFFSHORE-STATE	LA05	990	935004	N	1983
TIGERVILLE	ST JOHN THE BAPTIST	LA10	095	006318	N	1976	WEST CAMERON BLK 45	OFFSHORE-STATE	LA05	990	935045	N	1949
TIGRE LAGOON	IBERIA	LA10	045	707789	ONA	1947	WEST CAMERON BLK 49	OFFSHORE-STATE	LA05	990	935049	ONA	1964
TIGRE LAGOON	VERMILION	LA10	113	707789	ONA	1947	WEST CAMERON BLK 5	OFFSHORE-STATE	LA05	990	935005	O	1969
TIGRE LAGOON SOUTH	IBERIA	LA10	045	707820	ONA	1949	WEST CAMERON BLK 6	OFFSHORE-STATE	LA05	990	935006	N	1980
TIMBALIER BAY	LAFOURCHE	LA10	057	708440	ONA	1938	WEST DELTA BLK 18	OFFSHORE-STATE	LA05	990	942018	N	1983
TIMBALIER BAY	TERREBONNE	LA10	109	708440	ONA	1939	WEST DELTA BLK 25	OFFSHORE-STATE	LA05	990	942025	O	1956
TIMBALIER BAY	OFFSHORE-STATE	LA05	990	708440	ONA	1938	WEST DELTA BLK 27	OFFSHORE-STATE	LA05	990	942027	ONA	1949
TOCA	ST BERNARD	LA10	087	710526	O	1961	WEST DELTA BLK 52	OFFSHORE-STATE	LA05	990	942052	ONA	1954
TOPSY	ALLEN	LA10	003	713471	OA	1955	WEST DELTA BLK 53	OFFSHORE-STATE	LA05	990	942053	ONA	1953
TOPSY	JEFFERSON DAVIS	LA10	053	713471	OA	1955	WEST DELTA BLK 55	OFFSHORE-STATE	LA05	990	942055	ONA	1955
TOPY CREEK	BIENVILLE	LA50	013	713502	O	1955	WEST DELTA BLK 56	OFFSHORE-STATE	LA05	990	942056	N	1955
TOPY CREEK	RED RIVER	LA50	081	713502	O	1955	WEST DELTA BLK 83	OFFSHORE-STATE	LA05	990	942083	ONA	1956
TREASURE BAY	ST BERNARD	LA10	087	716370	N	1964	WEST DELTA BLK 84	OFFSHORE-STATE	LA05	990	942084	ONA	1955
TREMONT	LINCOLN	LA50	061	716525	ON	1944	WEST MONROE	OUACHITA	LA50	073	482147	N	1957
TRENTON	DE SOTO	LA50	031	716680	ON	1944	WESTWEGO	JEFFERSON	LA10	051	761300	ONA	1941
TRENTON EAST	DE SOTO	LA50	031	716711	ONA	1955	WESTWOOD	MADISON	LA50	065	761331	OA	1958
TRINITY BAYOU	TERREBONNE	LA10	109	717796	OA	1961	WESTWOOD	TENSAS	LA50	107	761331	OA	1958
TROUT CREEK	LASALLE	LA50	059	718788	ONA	1941	WHEELER BAYOU	CALDWELL	LA50	021	007267	N	1982
TROUT CREEK NORTH	LASALLE	LA50	059	006484	OA	1981	WHELESS BRANCH	WINN	LA50	127	009152	N	1984
TROUT CREEK WEST	LASALLE	LA50	059	718819	O	1959	WHISKEY CHITTO	VERNON	LA50	115	004249	ONA	1997
TRUE LIGHT CHURCH	FRANKLIN	LA50	041	017053	N	1981	WHISKEY PASS	TERREBONNE	LA10	109	007269	OA	1981
TRUXNO	UNION	LA50	111	719563	OA	1948	WHITE CASTLE	IBERVILLE	LA10	047	763796	ONA	1929
TULLA EAST	BEAUREGARD	LA10	011	720532	OA	1953	WHITE LAKE EAST	VERMILION	LA10	113	764323	ONA	1940
TULLOS-URANIA	GRANT	LA50	043	720656	ONA	1925	WHITE LAKE NORTH	VERMILION	LA10	113	764354	ONA	1960
TULLOS-URANIA	LASALLE	LA50	059	720656	ONA	1925	WHITE LAKE WEST	VERMILION	LA10	113	764385	ONA	1943
TULLOS-URANIA	WINN	LA50	127	720656	ONA	1925	WHITE OAK CREEK	WINN	LA50	127	764513	OA	1985
TUNICA BAYOU	WEST FELICIANA	LA10	125	013092	O	1988	WHITE SULPHUR SPRINGS	LASALLE	LA50	059	764912	O	1927
TURKEY CREEK	FRANKLIN	LA50	041	721307	OA	1956	WHITES BAYOU	CONCORDIA	LA50	029	765470	O	1960
TURKEY CREEK WEST	FRANKLIN	LA50	041	721493	OA	2005	WHITES BAYOU NORTH	CONCORDIA	LA50	029	765501	OA	1972
TURN POINT	ST MARY	LA10	101	007519	N	1981	WILD COW BAYOU	CONCORDIA	LA50	029	768074	OA	1964
TURPS	BEAUREGARD	LA10	011	000495	N	1998	WILD COW CREEK	BEAUREGARD	LA10	011	768105	ON	1952
TURTLE BAYOU	TERREBONNE	LA10	109	722640	N	1949	WILD PRONG	GRANT	LA50	043	016435	O	1994
TURTLE BAYOU NORTH	TERREBONNE	LA10	109	722671	N	1957	WILDCAT BAYOU	TERREBONNE	LA10	109	768322	N	1957
TWIN ISLAND	CAMERON	LA10	023	723640	ONA	1966	WILDSVILLE	CONCORDIA	LA50	029	768694	OA	1951
UNION SPRINGS	SABINE	LA50	085	728091	N	1973	WILLIAMS	RED RIVER	LA50	081	769748	N	1959
UNIONVILLE	LINCOLN	LA50	061	728572	N	1950	WILLOW BAYOU	CAMERON	LA10	023	014076	N	1991
UNIONVILLE	UNION	LA50	111	728572	N	1950	WILLOW CHUTE	BOSSIER	LA50	015	000869	N	1982
UNIONVILLE NORTH	LINCOLN	LA50	061	728634	N	1971							

Field Name	County Name	State Sub	Co Code	Field Code	Field Disc Type Year	Field Name	County Name	State Sub	Co Code	Field Code	Field Disc Type Year
WOODLAWN NORTH	JEFFERSON DAVIS	LA10	053	777662	ONA 1974	BARTON SEC 33	NEWAYGO	MI	123	007712	ON 1980
WRIGHT	VERMILION	LA10	113	780189	ONA 1976	BAY PARK	TUSCOLA	MI	157	011319	O 1983
WYANDOTTE	ST MARY	LA10	101	780911	N 1968	BEAR LAKE	MANISTEE	MI	101	048843	ON 1973
WYCHES BAYOU	CONCORDIA	LA50	029	007273	O 1977	BEAR LAKE 01-23N-15W	MANISTEE	MI	101	002777	ON 1973
ZENORIA	LASALLE	LA50	059	791369	O 1938	BEAR LAKE 02-23N-15W	MANISTEE	MI	101	002778	N 1974
ZENORIA-LITTLE CREEK	GRANT	LA50	043	791375	ON 1938	BEAR LAKE 02-23N-15W A	MANISTEE	MI	101	002779	OA 1979
ZENORIA-LITTLE CREEK	LASALLE	LA50	059	791375	ON 1938	BEAR LAKE 03-23N-15W	MANISTEE	MI	101	012684	N 1985
ZWOLLE	SABINE	LA50	085	793674	ONA 1928	BEAR LAKE 03-23N-15W A	MANISTEE	MI	101	012685	OA 1986
						BEAR LAKE 08-23N-15W	MANISTEE	MI	101	002780	N 1979
						BEAR LAKE 08-23N-15W A	MANISTEE	MI	101	015098	N 1994
						BEAR LAKE 09-23N-15W	MANISTEE	MI	101	015099	O 1994
						BEAR LAKE 10-23N-15W	MANISTEE	MI	101	002781	N 1974
						BEAR LAKE 10-23N-15W A	MANISTEE	MI	101	011320	O 1975
						BEAR LAKE 11-23N-15W	MANISTEE	MI	101	002782	OA 1974
						BEAR LAKE 11-23N-15W A	MANISTEE	MI	101	002783	OA 1975
						BEAR LAKE 13-23N-15W	MANISTEE	MI	101	002784	OA 1974
						BEAR LAKE 14-23N-15W	MANISTEE	MI	101	011321	OA 1984
						BEAR LAKE 15-23N-15W	MANISTEE	MI	101	002785	N 1976
						BEAR LAKE 16-23N-15W	MANISTEE	MI	101	002786	O 1980
						BEAR LAKE 17-23N-15W	MANISTEE	MI	101	002787	OA 1977
						BEAR LAKE 18-23N-15W	MANISTEE	MI	101	002788	N 1977
						BEAR LAKE 19-23N-15W	MANISTEE	MI	101	002789	OA 1975
						BEAR LAKE 19-23N-15W A	MANISTEE	MI	101	002790	N 1979
						BEAR LAKE 19-23N-15W B	MANISTEE	MI	101	011322	OA 1983
						BEAR LAKE 20-23N-15W	MANISTEE	MI	101	002791	OA 1975
						BEAR LAKE 22-23N-15W	MANISTEE	MI	101	002792	OA 1974
						BEAR LAKE 23-23N-15W	MANISTEE	MI	101	002793	OA 1973
						BEAR LAKE 24-23N-15W	MANISTEE	MI	101	002794	N 1974
						BEAR LAKE 25-23N-15W	MANISTEE	MI	101	002795	N 1976
						BEAR LAKE 25-23N-15W A	MANISTEE	MI	101	007713	OA 1975
						BEAR LAKE 26-23N-15W	MANISTEE	MI	101	002796	OA 1974
						BEAR LAKE 26-23N-15W A	MANISTEE	MI	101	002980	OA 1975
						BEAR LAKE 27-23N-15W	MANISTEE	MI	101	002798	OA 1975
						BEAR LAKE 27-23N-15W A	MANISTEE	MI	101	002801	OA 1976
						BEAR LAKE 28-23N-15W	MANISTEE	MI	101	007714	OA 1976
						BEAR LAKE 31-23N-15W	MANISTEE	MI	101	002802	OA 1974
						BEAR LAKE 32-23N-15W	MANISTEE	MI	101	002803	OA 1974
						BEAR LAKE 33-23N-15W	MANISTEE	MI	101	002804	OA 1974
						BEAR LAKE 34-23N-15W	MANISTEE	MI	101	002805	OA 1975
						BEAR LAKE 35-23N-15W	MANISTEE	MI	101	002806	N 1977
						BEAR LAKE 35-23N-15W A	MANISTEE	MI	101	011323	OA 1984
						BEAR LAKE 35-23N-15W B	MANISTEE	MI	101	011325	N 1984
						BEAR LAKE 9-23N-15W A	MANISTEE	MI	101	017701	N 2000
						BEAR LAKE SEC 18	MANISTEE	MI	101	009679	O 1984
						BEAR LAKE TOWNSHIP	MANISTEE	MI	101	018906	O 2005
						BEAVER CREEK	CRAWFORD	MI	039	049790	NA 1989
						BEAVER CREEK	KALKASKA	MI	079	049790	ONA 1989
						BEAVER CREEK DETROIT RIVER	CRAWFORD	MI	039	017635	NA 1989
						BEAVER CREEK DETROIT RIVER	KALKASKA	MI	079	017635	ONA 1989
						BEAVER CREEK PDC	CRAWFORD	MI	039	017633	N 1989
						BEAVER CREEK PDC	KALKASKA	MI	079	017633	N 1989
						BEAVER CREEK SEC 5	CRAWFORD	MI	039	009682	O 1984
						BEAVER CREEK UNIT	CRAWFORD	MI	039	049914	OA 1947
						BEAVER CREEK UNIT	KALKASKA	MI	079	049914	OA 1947
						BEAVER SEC 21	BAY	MI	017	011327	O 1984
						BEAVER SEC 31	BAY	MI	017	007715	O 1954
						BEAVERTON	GLADWIN	MI	051	050317	O 1934
						BEAVERTON SOUTH	GLADWIN	MI	051	050348	O 1936
						BEAVERTON WEST	GLADWIN	MI	051	050379	O 1943
						BELKNAP 07-34N-5E	PRESQUE ISLE	MI	141	002807	N 1979
						BELKNAP 10-34N-5E	PRESQUE ISLE	MI	141	002808	N 1977
						BELKNAP 11-34N-5E	PRESQUE ISLE	MI	141	011653	N 1987
						BELKNAP 17-34N-5E	PRESQUE ISLE	MI	141	002809	O 1980
						BELKNAP 21-34N-5E	PRESQUE ISLE	MI	141	002810	O 1977
						BELKNAP 34-34N-5E	PRESQUE ISLE	MI	141	002811	O 1977
						BELLE RIVER MILLS	ST CLAIR	MI	147	053820	N 1961
						BELLY ACHERS	MONTCALM	MI	117	054595	O 1944
						BENONA 22-14N-18W	OCEANA	MI	127	007718	O 1980
						BENONA 22-14N-18W A	OCEANA	MI	127	009519	N 1982
						BENONA 27-14N-18W	OCEANA	MI	127	018905	N 2005
						BENONA 28-14M-18W	OCEANA	MI	127	017697	OA 2004
						BENONA SEC 13	OCEANA	MI	127	056207	O 1949
						BENTLEY	GLADWIN	MI	051	056517	O 1937
						BERLIN	ST CLAIR	MI	147	057664	O 1960
						BETTS CREEK	NEWAYGO	MI	123	013336	N 1989
						BEVENS LAKE	MECOSTA	MI	107	059772	ONA 1951
						BIG HAND	ST CLAIR	MI	147	061749	OA 1961
						BIG LAKE	OSCEOLA	MI	133	062307	N 1984
						BIG PRAIRIE	NEWAYGO	MI	123	063237	N 1944
						BIG PRAIRIE SEC 33	NEWAYGO	MI	123	007722	N 1947
						BIG RAPIDS	MECOSTA	MI	107	063239	N 1943
						BIJOU	ANTRIM	MI	009	064136	N 1994
						BILLINGS	GLADWIN	MI	051	064508	O 1949
						BILLINGS SOUTH	GLADWIN	MI	051	064694	O 1957
						BIRCH RUN	SAGINAW	MI	145	065345	O 1934
						BIRCH RUN SEC 26	SAGINAW	MI	145	007723	O 1979
						BIRCH-BELA	SAGINAW	MI	145	065190	O 1951
						BIRCH-BELA	TUSCOLA	MI	157	065190	O 1951
						BISEL LAKE	NEWAYGO	MI	123	009688	N 1985
						BISHOP	NEWAYGO	MI	123	066120	O 1950
						BISMARCK 06-33N-4E	PRESQUE ISLE	MI	141	012692	OA 1986
						BISMARCK 09-34N-4E	PRESQUE ISLE	MI	141	013340	N 1988
						BISMARCK 12-34N-4E	PRESQUE ISLE	MI	141	007724	OA 1977
						BISMARCK 14-34N-4E	PRESQUE ISLE	MI	141	007725	OA 1981
						BISMARCK 18-34N-4E	PRESQUE ISLE	MI	141	012693	O 1986
						BISMARCK 21-34N-4E	PRESQUE ISLE	MI	141	011660	O 1986
						BISMARCK 26-34N-4E	PRESQUE ISLE	MI	141	066422	N 1976
						BISMARCK 26-34N-4E A	PRESQUE ISLE	MI	141	011332	N 1978
						BISMARCK 34-34N-4E	PRESQUE ISLE	MI	141	007726	N 1981
						BLAINE	ST CLAIR	MI	147	069980	O 1983
						BLAIR	GRAND TRAVERSE	MI	055	070042	N 1970
						BLAIR 11-26N-11W	GRAND TRAVERSE	MI	055	009523	OA 1982
						BLAIR 13-26N-11W	GRAND TRAVERSE	MI	055	009524	OA 1982
						BLAIR 14-26N-11W	GRAND TRAVERSE	MI	055	002812	OA 1978
						BLAIR 16-26N-11W	GRAND TRAVERSE	MI	055	002813	O 1980
						BLAIR 20-26N-11W	GRAND TRAVERSE	MI	055	009525	OA 1982
						BLAIR 21-26N-11W	GRAND TRAVERSE	MI	055	002814	N 1976
						BLAIR 21-26N-11W A	GRAND TRAVERSE	MI	055	007727	O 1981
						BLAIR 22-26N-11W	GRAND TRAVERSE	MI	055	002815	N 1977
						BLAIR 25-26N-11W	GRAND TRAVERSE	MI	055	002816	OA 1974
						BLAIR 25-26N-11W A	GRAND TRAVERSE	MI	055	002817	N 1974
						BLAIR 26-26N-11W	GRAND TRAVERSE	MI	055	002818	N 1975
						BLAIR 26-26N-11W A	GRAND TRAVERSE	MI	055	002819	N 1977

MICHIGAN

Field Name	County Name	State Sub	Co Code	Field Code	Field Disc Type Year	Field Name	County Name	State Sub	Co Code	Field Code	Field Disc Type Year
BLAIR 27-26N-11W	GRAND TRAVERSE	MI	055	002820	N 1975	BRUCE SEC 21	MACOMB	MI	099	016004	O 1974
BLAIR 28-26N-11W	GRAND TRAVERSE	MI	055	002821	OA 1979	BRUSH LIMBAUGH	MONTMORENCY	MI	119	018562	N 1965
BLAIR 29-26N-11W	GRAND TRAVERSE	MI	055	007729	O 1981	BUCKEYE NORTH	GLADWIN	MI	051	100191	O 1936
BLAIR 29-26N-11W A	GRAND TRAVERSE	MI	055	016250	O 1997	BUCKEYE SOUTH	GLADWIN	MI	051	100253	ONA 1936
BLAIR 33-26N-11W	GRAND TRAVERSE	MI	055	002822	OA 1973	BULLOCK CREEK	MIDLAND	MI	111	013346	O 1989
BLAIR 34-26N-11W	GRAND TRAVERSE	MI	055	002823	N 1970	BURDELL	OSCEOLA	MI	133	103880	ON 1959
BLAIR 34-26N-11W A	GRAND TRAVERSE	MI	055	007730	N 1972	BURDELL SEC 5	OSCEOLA	MI	133	013347	N 1988
BLAIR 34-26N-11W B	GRAND TRAVERSE	MI	055	007731	N 1981	BURLEIGH	IOSCO	MI	069	013961	OA 1990
BLAIR 35-26N-11W	GRAND TRAVERSE	MI	055	002824	OA 1975	BUSHNELL	MONTCALM	MI	117	107011	O 1935
BLAIR 36-26N-11W	GRAND TRAVERSE	MI	055	002825	N 1972	BUTMAN	GLADWIN	MI	051	107507	O 1949
BLISSFIELD	LENAWEE	MI	091	071809	ON 1963	BYERS	MECOSTA	MI	107	108895	N 1990
BLODGETT LAKE	MECOSTA	MI	107	018903	N 2005	BYERS NORTH	MECOSTA	MI	107	015462	N 1995
BLOOMER	IONIA	MI	067	074227	O 1944	CADMUS	LENAWEE	MI	091	008412	OA 1985
BLOOMER	MONTCALM	MI	117	074227	O 1944	CALDWELL	MISSAUKEE	MI	113	112872	O 1986
BLOOMER SEC 18	MONTCALM	MI	117	007733	O 1936	CALEDONIA	KENT	MI	081	112965	OA 1987
BLOOMFIELD SEC 20	HURON	MI	063	011335	O 1940	CAL-LEE	CALHOUN	MI	025	112562	N 1962
BLOOMFIELD SEC 8	HURON	MI	063	016251	O 1997	CALVIN	CASS	MI	027	114081	O 1954
BLOOMINGDALE	VAN BUREN	MI	159	074475	O 1938	CALVIN SEC 20	CASS	MI	027	009547	O 1982
BLUE LAKE	KALKASKA	MI	079	075467	N 1970	CALVIN SEC 28	CASS	MI	027	007751	O 1980
BLUE LAKE 01-28N-5W	KALKASKA	MI	079	002826	OA 1971	CALVIN SEC 29	CASS	MI	027	007752	O 1981
BLUE LAKE 02-28N-5W	KALKASKA	MI	079	011337	OA 1984	CANNON CREEK	KALKASKA	MI	079	117615	ON 1950
BLUE LAKE 04-28N-5W	KALKASKA	MI	079	011338	OA 1983	CANNON CREEK	MISSAUKEE	MI	113	117615	ON 1950
BLUE LAKE 05-28N-5W	KALKASKA	MI	079	002827	OA 1979	CAPAC	ST CLAIR	MI	147	118576	N 1961
BLUE LAKE 05-28N-5W A	KALKASKA	MI	079	007735	OA 1979	CAPAC NORTH	ST CLAIR	MI	147	118607	N 1962
BLUE LAKE 05-28N-5W B	KALKASKA	MI	079	011339	OA 1984	CAPAC SOUTH	ST CLAIR	MI	147	118638	N 1961
BLUE LAKE 06-28N-5W	KALKASKA	MI	079	009527	OA 1982	CAREY LAKE	NEWAYGO	MI	123	119847	O 1966
BLUE LAKE 07-28N-5W	KALKASKA	MI	079	002828	N 1976	CARTER CREEK	VAN BUREN	MI	159	122082	O 1985
BLUE LAKE 08-28N-5W	KALKASKA	MI	079	009528	OA 1982	CASCO	ALLEGAN	MI	005	123660	O 1940
BLUE LAKE 12-28N-5W	KALKASKA	MI	079	002829	OA 1971	CASCO	VAN BUREN	MI	159	123660	O 1940
BLUE LAKE 12-28N-5W A	KALKASKA	MI	079	007736	O 1979	CASCO 07-4N-15E	ST CLAIR	MI	147	009550	N 1982
BLUE LAKE 13-28N-5W	KALKASKA	MI	079	002831	N 1973	CASCO SEC 7	ALLEGAN	MI	005	007755	O 1981
BLUE LAKE 13-28N-5W A	KALKASKA	MI	079	002832	OA 1979	CASCO SEC 8	ALLEGAN	MI	005	016006	O 1981
BLUE LAKE 13-28N-5W B	KALKASKA	MI	079	014894	O 1993	CASE 01-33N-3E	PRESQUE ISLE	MI	141	007756	N 1978
BLUE LAKE 16-28N-5W	KALKASKA	MI	079	002833	OA 1977	CASE 03-33N-3E	PRESQUE ISLE	MI	141	007757	OA 1981
BLUE LAKE 16-28N-5W A	KALKASKA	MI	079	002834	OA 1978	CASE 03-33N-3E A	PRESQUE ISLE	MI	141	011359	O 1984
BLUE LAKE 16-28N-5W B	KALKASKA	MI	079	011340	OA 1984	CASE 04-33N-3E	PRESQUE ISLE	MI	141	012708	OA 1986
BLUE LAKE 17-28N-5W	KALKASKA	MI	079	002835	OA 1976	CASE 15-34N-3E	PRESQUE ISLE	MI	141	016486	OA 1994
BLUE LAKE 17-28N-5W A	KALKASKA	MI	079	007737	N 1977	CASE 20-34N-3E	PRESQUE ISLE	MI	141	013962	N 1990
BLUE LAKE 18-28N-5W	KALKASKA	MI	079	002836	OA 1975	CASE 21-34N-3E	PRESQUE ISLE	MI	141	012341	OA 1987
BLUE LAKE 18-28N-5W A	KALKASKA	MI	079	002837	N 1977	CASE 27-34N-3E	PRESQUE ISLE	MI	141	011677	OA 1986
BLUE LAKE 19-28N-5W	KALKASKA	MI	079	002838	OA 1974	CASE 29-34N-3E	PRESQUE ISLE	MI	141	012709	OA 1986
BLUE LAKE 19-28N-5W A	KALKASKA	MI	079	002839	OA 1976	CASE 30-34N-3E	PRESQUE ISLE	MI	141	009706	OA 1985
BLUE LAKE 19-28N-5W B	KALKASKA	MI	079	007738	OA 1979	CASE 30-34N-3E A	PRESQUE ISLE	MI	141	011678	OA 1986
BLUE LAKE 20-28N-5W	KALKASKA	MI	079	002840	OA 1978	CASE 30-34N-3E B	PRESQUE ISLE	MI	141	012710	OA 1986
BLUE LAKE 21-28N-5W	KALKASKA	MI	079	002841	N 1979	CASE 33-34N-3E	PRESQUE ISLE	MI	141	011360	OA 1984
BLUE LAKE 23-28N-5W	KALKASKA	MI	079	002842	N 1977	CASNOVIA SEC 26	MUSKEGON	MI	121	016007	N 1940
BLUE LAKE 23-28N-5W A	KALKASKA	MI	079	009529	OA 1982	CAT CREEK	OSCEOLA	MI	133	125365	O 1968
BLUE LAKE 23-28N-5W B	KALKASKA	MI	079	012695	OA 1985	CATO	MECOSTA	MI	107	126357	ON 1944
BLUE LAKE 24-28N-5W	KALKASKA	MI	079	012330	N 1987	CATO	MONTCALM	MI	117	126357	O 1944
BLUE LAKE 27-28N-5W	KALKASKA	MI	079	002843	N 1972	CEASARS PALACE	CRAWFORD	MI	039	017647	N 1968
BLUE LAKE 28-28N-5W	KALKASKA	MI	079	002844	N 1970	CEDAR	OSCEOLA	MI	133	127590	ON 1943
BLUE LAKE 28-28N-5W A	KALKASKA	MI	079	007739	N 1978	CEDAR CREEK	MUSKEGON	MI	121	127745	N 1940
BLUE LAKE 29-28N-5W	KALKASKA	MI	079	002845	N 1974	CEDAR CREEK SEC 23	MUSKEGON	MI	121	007760	O 1949
BLUE LAKE 30-28N-5W	KALKASKA	MI	079	014895	N 1979	CHARLTON 01-30N-1W	OTSEGO	MI	137	002860	N 1975
BLUE LAKE 32-28N-5W	KALKASKA	MI	079	002846	N 1977	CHARLTON 04-30N-1W	OTSEGO	MI	137	012720	OA 1985
BLUE LAKE 32-28N-5W A	KALKASKA	MI	079	012696	N 1986	CHARLTON 04-31N-1W	OTSEGO	MI	137	002862	OA 1970
BLUE LAKE 33-28N-5W	KALKASKA	MI	079	002847	N 1971	CHARLTON 05-31N-1W	OTSEGO	MI	137	002863	OA 1972
BLUE LAKE 34-28N-5W	KALKASKA	MI	079	002848	N 1979	CHARLTON 06-29N-1W	OTSEGO	MI	137	011684	N 1985
BLUE LAKE SEC 1	KALKASKA	MI	079	012329	N 1987	CHARLTON 06-30N-1W	OTSEGO	MI	137	009552	OA 1982
BLUE LAKE SEC 21	KALKASKA	MI	079	011336	O 1974	CHARLTON 07-31N-1W	OTSEGO	MI	137	002864	OA 1974
BLUE LAKE SEC 5	MUSKEGON	MI	121	007734	O 1940	CHARLTON 08-29N-1W	OTSEGO	MI	137	009708	ON 1984
BOARDMAN	KALKASKA	MI	079	076966	ON 1973	CHARLTON 09-30N-1W	OTSEGO	MI	137	002865	OA 1972
BOARDMAN 03-26N-8W	KALKASKA	MI	079	002849	N 1973	CHARLTON 09-31N-1W	OTSEGO	MI	137	002866	OA 1972
BOARDMAN 04-26N-8W	KALKASKA	MI	079	007543	N 1971	CHARLTON 10-30N-1W	OTSEGO	MI	137	002867	OA 1974
BOARDMAN 04-26N-8W A	KALKASKA	MI	079	007740	N 1972	CHARLTON 10-31N-1W	OTSEGO	MI	137	007764	OA 1981
BOARDMAN 04-26N-8W B	KALKASKA	MI	079	007741	N 1981	CHARLTON 11-31N-1W	OTSEGO	MI	137	007557	N 1981
BOARDMAN 05-26N-8W	KALKASKA	MI	079	002850	N 1971	CHARLTON 11-31N-1W A	OTSEGO	MI	137	007765	N 1981
BOARDMAN 05-26N-8W A	KALKASKA	MI	079	007742	N 1980	CHARLTON 12-30N-1W	OTSEGO	MI	137	002868	OA 1973
BOARDMAN 05-26N-8W B	KALKASKA	MI	079	012698	N 1985	CHARLTON 13-30N-1W	OTSEGO	MI	137	007558	OA 1973
BOARDMAN 05-26N-8W C	KALKASKA	MI	079	018907	O 2005	CHARLTON 16-30N-1W	OTSEGO	MI	137	002869	N 1980
BOARDMAN 05-26N-8W D	KALKASKA	MI	079	018912	N 2006	CHARLTON 19-31N-1W	OTSEGO	MI	137	012342	OA 1988
BOARDMAN 06-26N-8W	KALKASKA	MI	079	002851	OA 1973	CHARLTON 24-30N-1W	OTSEGO	MI	137	002870	OA 1973
BOARDMAN 06-26N-8W A	KALKASKA	MI	079	002852	N 1978	CHARLTON 27-31N-1W	OTSEGO	MI	137	002871	OA 1972
BOARDMAN SOUTH	GRAND TRAVERSE	MI	055	076971	N 1969	CHARLTON 28-31N-1W	OTSEGO	MI	137	002872	N 1974
BOARDMAN UNIT SOUTH A	KALKASKA	MI	079	003489	N 1971	CHARLTON 28-31N-1W A	OTSEGO	MI	137	002873	OA 1974
BOARDMAN UNIT SOUTH B	KALKASKA	MI	079	003490	N 1971	CHARLTON 30-31N-1W	OTSEGO	MI	137	002874	OA 1975
BOARDMAN UNIT SOUTH C	KALKASKA	MI	079	003491	N 1972	CHARLTON 31-30N-1W	OTSEGO	MI	137	002875	N 1972
BOGART LAKE	CASS	MI	027	011341	O 1984	CHARLTON 31-31N-1W	OTSEGO	MI	137	002876	OA 1973
BOYD	ST CLAIR	MI	147	085558	OA 1958	CHARLTON 32-31N-1W	OTSEGO	MI	137	011362	OA 1983
BOYNE VALLEY 31	CHARLEVOIX	MI	029	018561	N 1965	CHARLTON 33-31N-1W	OTSEGO	MI	137	007559	OA 1976
BRANCH SOUTH	CRAWFORD	MI	039	088488	N 1968	CHARLTON 34-31N-1W	OTSEGO	MI	137	002877	OA 1974
BREEDSVILLE	VAN BUREN	MI	159	090627	O 1943	CHARLTON EAST & WEST	OTSEGO	MI	137	017649	N 1974
BRIGHTON 02-2N-6E	LIVINGSTON	MI	093	013343	OA 1989	CHARLTON SEC 16	OTSEGO	MI	137	003493	N 1980
BRIGHTON 10-2N-6E	LIVINGSTON	MI	093	014201	O 1991	CHARLTON SEC 18	OTSEGO	MI	137	016008	N 1980
BRIGHTON 11-2N-6E	LIVINGSTON	MI	093	013344	O 1988	CHARLTON SEC 24	OTSEGO	MI	137	016009	N 1980
BRIGHTON 16-2N-6E	LIVINGSTON	MI	093	016002	O 1988	CHARLTON SEC 25	OTSEGO	MI	137	016010	N 1980
BRIGHTON 25-2N-6E	LIVINGSTON	MI	093	013960	N 1990	CHARLTON SEC 32	OTSEGO	MI	137	012718	N 1985
BRIGHTON 27-2N-6E	LIVINGSTON	MI	093	015104	N 1994	CHARLTON SEC 8	OTSEGO	MI	137	003492	N 1980
BRILEY SOUTH	MONTMORENCY	MI	119	016515	N 1993	CHASE	LAKE	MI	085	134364	O 1943
BRINTON	ISABELLA	MI	073	092456	O 1967	CHERRY GROVE	WEXFORD	MI	165	136100	ON 1952
BROAD	ALPENA	MI	007	016491	N 1994	CHERRY GROVE SEC 13	WEXFORD	MI	165	007766	N 1957
BROOKFIELD 01-1N-4W	EATON	MI	045	012335	N 1987	CHERRY GROVE SEC 27	WEXFORD	MI	165	016011	O 1957
BROOKFIELD 02-1N-4W	EATON	MI	045	007747	OA 1979	CHESANING	SAGINAW	MI	145	007767	O 1979
BROOKFIELD 24-1N-4W	EATON	MI	045	011346	O 1984	CHESANING SEC 24	SAGINAW	MI	145	007768	O 1980
BROOKFIELD 24-1N-4W A	EATON	MI	045	012700	O 1985	CHESHIRE	ALLEGAN	MI	005	136348	O 1947
BROOKFIELD 26-1N-4W	EATON	MI	045	011347	O 1983	CHESS PLAY	ANTRIM	MI	009	018564	N 1965
BROOMFIELD	ISABELLA	MI	073	094843	ON 1930	CHESTER	OTSEGO	MI	137	136472	N 1965
BROOMFIELD DEERFIELD	ISABELLA	MI	073	074351	N 1930	CHESTER 02-30N-2W	OTSEGO	MI	137	002878	OA 1971
BROOMFIELD EAST	ISABELLA	MI	073	016003	O 1930	CHESTER 03-29N-2W	OTSEGO	MI	137	011365	O 1984
BROWN	MANISTEE	MI	101	095091	N 1974	CHESTER 05-29N-2W	OTSEGO	MI	137	002879	OA 1978
BROWN 02-22N-15W	MANISTEE	MI	101	011349	N 1983	CHESTER 05-29N-2W A	OTSEGO	MI	137	013351	OA 1989
BROWN 04-22N-15W	MANISTEE</										

Field Name	County Name	State Sub	Co Code	Field Code	Field Disc Type Year	Field Name	County Name	State Sub	Co Code	Field Code	Field Disc Type Year
CHESTER 18-30N-2W	OTSEGO	MI	137	002888	OA 1971	COLD SPRINGS 28-28N-6W A	KALKASKA	MI	079	002935	O 1977
CHESTER 19-30N-2W	OTSEGO	MI	137	002889	OA 1971	COLD SPRINGS 29-28N-6W	KALKASKA	MI	079	002936	OA 1976
CHESTER 21-29N-2W	OTSEGO	MI	137	002890	N 1973	COLD SPRINGS 29-28N-6W A	KALKASKA	MI	079	011370	OA 1978
CHESTER 21-30N-2W	OTSEGO	MI	137	002891	OA 1970	COLD SPRINGS 29-28N-6W B	KALKASKA	MI	079	011371	OA 1983
CHESTER 22-29N-2W	OTSEGO	MI	137	007769	OA 1971	COLD SPRINGS 30-28N-6W	KALKASKA	MI	079	002937	OA 1974
CHESTER 23-30N-2W	OTSEGO	MI	137	012723	O 1985	COLD SPRINGS 30-28N-6W A	KALKASKA	MI	079	012728	OA 1986
CHESTER 26-30N-2W	OTSEGO	MI	137	011685	OA 1985	COLD SPRINGS 31-28N-6W	KALKASKA	MI	079	009713	ON 1974
CHESTER 27-30N-2W	OTSEGO	MI	137	011686	OA 1985	COLD SPRINGS 32-28N-6W	KALKASKA	MI	079	002938	OA 1977
CHESTER 27-30N-2W A	OTSEGO	MI	137	012724	OA 1986	COLD SPRINGS 33-28N-6W	KALKASKA	MI	079	007788	O 1977
CHESTER 28-29N-2W	OTSEGO	MI	137	013963	N 1989	COLD SPRINGS 35-28N-6W	KALKASKA	MI	079	007789	N 1978
CHESTER 30-30N-2W	OTSEGO	MI	137	002893	OA 1973	COLD SPRINGS 35-28N-6W A	KALKASKA	MI	079	011372	N 1984
CHESTER 34-30N-2W	OTSEGO	MI	137	002894	OA 1978	COLD SPRINGS 36-28N-6W	KALKASKA	MI	079	002939	N 1978
CHESTER 35-30N-2W	OTSEGO	MI	137	011687	OA 1986	COLDWATER	ISABELLA	MI	073	152252	ON 1945
CHESTER SEC 12	OTSEGO	MI	137	016012	N 1986	COLDWATER SOUTH	ISABELLA	MI	073	152283	O 1951
CHESTER SEC 13	OTSEGO	MI	137	016013	N 1986	COLE LAKE	NEWAYGO	MI	123	152531	O 1968
CHESTER SEC 15	OTSEGO	MI	137	003494	ON 1951	COLFAX	MECOSTA	MI	107	153182	ON 1945
CHESTER SEC 16	OTSEGO	MI	137	016014	N 1951	COLFAX	OCEANA	MI	127	153182	O 1952
CHESTER SEC 25	OTSEGO	MI	137	003495	N 1979	COLFAX 14-25N-13W	BENZIE	MI	019	013357	O 1989
CHESTER SEC 31	OTSEGO	MI	137	011364	N 1983	COLFAX 24-25N-13W	BENZIE	MI	019	012729	N 1985
CHESTER SEC 33	OTSEGO	MI	137	009554	N 1982	COLFAX 24-25N-13W A	BENZIE	MI	019	016267	O 1997
CHESTER SEC 33	OTSEGO	MI	137	012343	N 1988	COLFAX 24-25N-13W B	BENZIE	MI	019	018897	N 2004
CHESTER SOUTH SEC 25	OTSEGO	MI	099	136782	OA 1962	COLFAX 25-25N-13W	BENZIE	MI	019	007564	OA 1981
CHESTERFIELD	MACOMB	MI	009	018565	N 1965	COLFAX 28-25N-13W	BENZIE	MI	019	014910	O 1993
CHESTONIA 31	ANTRIM	MI	001	018566	N 1965	COLFAX 29-25N-13W	BENZIE	MI	019	015109	O 1993
CHIEF CREEK	MANISTEE	MI	101	018566	N 1965	COLFAX 31-25N-13W	BENZIE	MI	019	016016	O 1993
CHINA BELLE	ST CLAIR	MI	147	139448	N 1963	COLFAX 31-25N-13W A	BENZIE	MI	019	012344	O 1988
CHINA EAST	ST CLAIR	MI	147	139479	N 1969	COLFAX 36-25N-13W	BENZIE	MI	019	007565	OA 1976
CHINA EAST SEC 13	ST CLAIR	MI	147	007771	N 1979	COLFAX SEC 35	OCEANA	MI	127	011373	O 1952
CHINA SEC 12	ST CLAIR	MI	147	009556	OA 1962	COLISEUM VII	CRAWFORD	MI	039	017650	N 1968
CHINA SEC 31	ST CLAIR	MI	147	009558	N 1959	COLLIN	ST CLAIR	MI	147	153988	ON 1968
CHINA SOUTH	ST CLAIR	MI	147	139603	N 1961	COLUMBIA SEC 27	VAN BUREN	MI	159	016269	O 1997
CHIPPEWA SEC 10	ISABELLA	MI	073	007772	O 1961	COLUMBUS	ST CLAIR	MI	147	155290	N 1964
CHURCH LAKE	OSCODA	MI	135	013354	ONA 1988	COLUMBUS NORTH	ST CLAIR	MI	147	155352	OA 1968
CHURCHILL POINT	ALPENA	MI	007	016492	N 1995	COLUMBUS SEC 2	ST CLAIR	MI	147	007794	OA 1971
CLARE CITY	CLARE	MI	035	144889	ON 1937	COLUMBUS SEC 20	ST CLAIR	MI	147	007795	N 1972
CLARE CITY	ISABELLA	MI	073	144889	ON 1937	COLUMBUS SEC 23	ST CLAIR	MI	147	007796	N 1965
CLARENCE 19-1S-4W	CALHOUN	MI	025	009710	N 1971	COLUMBUS SEC 3	ST CLAIR	MI	147	007797	OA 1968
CLARENCE 19-1S-4W A	CALHOUN	MI	025	007774	N 1977	COLUMBUS SEC 32	ST CLAIR	MI	147	007798	N 1970
CLARENCE 19-1S-4W B	CALHOUN	MI	025	007775	N 1978	COLUMBUS SEC 35	ST CLAIR	MI	147	009570	N 1982
CLARENCE 22-1S-4W	CALHOUN	MI	025	009559	N 1982	COLUMBUS SEC 4	ST CLAIR	MI	147	006749	N 1979
CLARENCE 27-1S-4W	CALHOUN	MI	025	007776	OA 1979	COLUMBUS SEC 4 A	ST CLAIR	MI	147	012730	O 1986
CLARENCE 27-1S-4W A	CALHOUN	MI	025	007777	OA 1981	COLUMBUS WEST	ST CLAIR	MI	147	155538	N 1967
CLARENCE 29-1S-4W	CALHOUN	MI	025	009560	N 1982	COMMERCE 14-2N-8E	OAKLAND	MI	125	016017	N 1977
CLARENCE 29-1S-4W A	CALHOUN	MI	025	009561	N 1982	COMSTOCK HILLS	ALCONA	MI	001	016493	N 1996
CLARENCE 32-1S-4W	CALHOUN	MI	025	009562	OA 1982	COMSTOCK SEC 5	KALAMAZOO	MI	077	156530	O 1949
CLARENCE 33-1S-4W	CALHOUN	MI	025	007778	N 1981	CONCORD	JACKSON	MI	075	156902	O 1953
CLARENCE 34-1S-4W	CALHOUN	MI	025	007779	OA 1981	CONNERS MARSH	CRAWFORD	MI	039	013358	N 1989
CLARENCE 35-1S-4W	CALHOUN	MI	025	007780	OA 1981	CONVIS 08-1S-6W	CALHOUN	MI	025	007799	OA 1975
CLAYBANKS 02-13N-18W	OCEANA	MI	127	009563	OA 1982	CONVIS 08-1S-6W A	CALHOUN	MI	025	007800	OA 1975
CLAYBANKS 02-13N-18W A	OCEANA	MI	127	011366	N 1984	CONVIS 08-1S-6W B	CALHOUN	MI	025	011691	OA 1986
CLAYBANKS 11-13N-18W	OCEANA	MI	127	007782	N 1980	CONVIS 09-1S-6W	CALHOUN	MI	025	007801	O 1981
CLAYTON	ARENAC	MI	011	146780	ONA 1935	CONVIS 10-1S-6W	CALHOUN	MI	025	014912	O 1992
CLAYTON	OGEAW	MI	129	146780	ONA 1935	CONVIS 12-1S-6W	CALHOUN	MI	025	009571	N 1982
CLEAR LAKE	VAN BUREN	MI	159	147214	O 1950	CONVIS 14-1S-6W	CALHOUN	MI	025	016271	N 1997
CLEARWATER 2	KALKASKA	MI	079	018567	N 1965	CONVIS 16-1S-6W	CALHOUN	MI	025	007802	O 1981
CLEARWATER CENTRAL	KALKASKA	MI	079	018568	N 1965	CONVIS 17-1S-6W	CALHOUN	MI	025	009572	O 1982
CLEON	MANISTEE	MI	101	148185	O 1973	CONVIS 17-1S-6W A	CALHOUN	MI	025	012731	O 1985
CLEON 11-24N-13W	MANISTEE	MI	101	002895	OA 1973	CONVIS 18-1S-6W	CALHOUN	MI	025	007804	OA 1975
CLEON 12-24N-13W	MANISTEE	MI	101	002896	OA 1974	CONVIS 19-1S-6W	CALHOUN	MI	025	007805	OA 1976
CLEON 12-24N-13W A	MANISTEE	MI	101	002897	OA 1975	CONVIS 19-1S-6W A	CALHOUN	MI	025	012345	O 1988
CLEON 13-24N-13W	MANISTEE	MI	101	007562	OA 1977	CONVIS 20-1S-6W	CALHOUN	MI	025	006750	O 1981
CLEON 13-24N-13W A	MANISTEE	MI	101	011368	OA 1984	CONVIS 20-1S-6W A	CALHOUN	MI	025	006751	O 1981
CLEON 14-24N-13W	MANISTEE	MI	101	002898	OA 1973	CONVIS 21-1S-6W	CALHOUN	MI	025	006752	O 1980
CLEON 14-24N-13W A	MANISTEE	MI	101	002899	OA 1976	CONVIS 21-1S-6W A	CALHOUN	MI	025	006753	O 1981
CLEON 15-24N-13W	MANISTEE	MI	101	002900	N 1974	CONVIS 22-1S-6W	CALHOUN	MI	025	006754	O 1981
CLEON 16-24N-13W	MANISTEE	MI	101	002901	N 1980	CONVIS 23-1S-6W	CALHOUN	MI	025	009573	OA 1982
CLEON 17-24N-13W	MANISTEE	MI	101	002902	N 1978	CONVIS 23-1S-6W A	CALHOUN	MI	025	009574	N 1982
CLEON 19-24N-13W	MANISTEE	MI	101	002903	N 1976	CONVIS 25-1S-6W	CALHOUN	MI	025	006755	O 1975
CLEON 19-24N-13W A	MANISTEE	MI	101	002904	OA 1977	CONVIS 26-1S-6W	CALHOUN	MI	025	006756	O 1978
CLEON 19-24N-13W B	MANISTEE	MI	101	002905	OA 1980	CONVIS 29-1S-6W	CALHOUN	MI	025	006757	O 1980
CLEON 20-24N-13W	MANISTEE	MI	101	002906	N 1974	CONVIS 30-1S-6W	CALHOUN	MI	025	007568	OA 1975
CLEON 20-24N-13W A	MANISTEE	MI	101	009564	N 1979	CONVIS 30-1S-6W A	CALHOUN	MI	025	006758	O 1981
CLEON 22-24N-13W	MANISTEE	MI	101	002907	N 1975	CONVIS 32-1S-6W	CALHOUN	MI	025	009575	O 1982
CLEON 23-24N-13W	MANISTEE	MI	101	002908	OA 1980	COON CREEK	MACOMB	MI	099	159475	N 1963
CLEON 24-24N-13W	MANISTEE	MI	101	002909	N 1977	COOPER	KALAMAZOO	MI	077	159723	O 1979
CLEON 25-24N-13W	MANISTEE	MI	101	009565	O 1982	COOPERSVILLE	OTTAWA	MI	139	160157	N 1939
CLEON 26-24N-13W	MANISTEE	MI	101	002910	N 1976	CORTWRIGHT	CALHOUN	MI	023	004077	N 1979
CLEON 26-24N-13W A	MANISTEE	MI	101	009566	OA 1982	CORWITH 12-32N-1W	OTSEGO	MI	137	009386	N 1982
CLEON 27-24N-13W	MANISTEE	MI	101	002912	N 1976	CORWITH 14-32N-1W	OTSEGO	MI	137	009387	N 1982
CLEON 27-24N-13W A	MANISTEE	MI	101	002913	N 1977	CORWITH 22-32N-1W	OTSEGO	MI	137	012346	OA 1988
CLEON 28-24N-13W	MANISTEE	MI	101	002914	N 1980	CORWITH 23-32N-1W	OTSEGO	MI	137	009388	N 1982
CLEON 29-24N-13W	MANISTEE	MI	101	002915	N 1978	CORWITH 31-32N-1W	OTSEGO	MI	137	009389	OA 1982
CLEON 29-24N-13W A	MANISTEE	MI	101	002916	N 1979	COTTRELLVILLE	ST CLAIR	MI	147	164590	ON 1959
CLEON 30-24N-13W	MANISTEE	MI	101	012726	N 1986	COTTRELLVILLE 05-3N-16E	ST CLAIR	MI	147	006760	N 1981
CLEON 31-24N-13W	MANISTEE	MI	101	002917	OA 1977	COTTRELLVILLE 14-3N-16E	ST CLAIR	MI	147	000636	N 1998
CLEON 32-24N-13W	MANISTEE	MI	101	002918	N 1977	CRANBERRY LAKE	CLARE	MI	035	168233	ON 1943
CLEON 32-24N-13W A	MANISTEE	MI	101	002919	OA 1978	CRANBERRY LAKE EAST	MISSAUKEE	MI	113	168233	ON 1943
CLEON 32-24N-13W B	MANISTEE	MI	101	002920	OA 1980	CRANBERRY LAKE NORTH	CLARE	MI	035	168264	OA 1963
CLINTON	WASHTENAW	MI	161	148733	O 1953	CROOKED LAKE	MISSAUKEE	MI	113	013360	N 1989
COFFEE LAKE	VAN BUREN	MI	159	151322	O 1946	CROTON	ALLEGAN	MI	005	171426	O 1949
COLD SPRINGS	KALKASKA	MI	079	152035	O 1970	CRUMP	NEWAYGO	MI	123	172387	N 1951
COLD SPRINGS 01-28N-6W	KALKASKA	MI	079	002921	N 1973	CRYSTAL	BAY	MI	017	173193	O 1950
COLD SPRINGS 01-28N-6W A	KALKASKA	MI	079	007784	N 1976	CRYSTAL VALLEY	MONTCALM	MI	117	173441	O 1935
COLD SPRINGS 10-28N-6W	KALKASKA	MI	079	009567	OA 1982	CRYSTAL VALLEY SEC 19	OCEANA	MI	127	173596	ON 1945
COLD SPRINGS 12-28N-6W	KALKASKA	MI	079	002922	ON 1973	CRYSTAL VALLEY SOUTH	OCEANA	MI	127	006761	O 1971
COLD SPRINGS 13-28N-6W	KALKASKA	MI	079	009568	OA 1982	CURRIE	ISABELLA	MI	073	174759	O 1936
COLD SPRINGS 14-28N-6W	KALKASKA	MI	079	002924	OA 1976	CUSTER	ANTRIM	MI	009	175410	N 1987
COLD SPRINGS 16-28N-6W	KALKASKA	MI	079	011369	OA 1984	CUSTER 1	ANTRIM	MI	009	018569	N 1965
COLD SPRINGS 18-28N-6W	KALKASKA	MI	079	002925	OA 1974	CUSTER 15	ANTRIM	MI	009	018570	N 1965
COLD SPRINGS 19-28N-6W	KALKASKA	MI	079	002926	OA 1971	CUSTER 20	ANTRIM	MI	009	018571	N 1965
COLD SPRINGS 20-28N-6W	KALKASKA	MI	079	002927	OA 1971	CUSTER 29	ANTRIM	MI	009	018572	

MICHIGAN

Field Name	County Name	State Sub	Co Code	Field Code	Field Disc Type Year	Field Name	County Name	State Sub	Co Code	Field Code	Field Disc Type Year
DEEP RIVER	ARENAC	MI	011	185418	ON 1936	ENSLEY	NEWAYGO	MI	123	225987	ON 1952
DEERFIELD	MECOSTA	MI	107	185914	O 1956	ENSLEY SEC 17	NEWAYGO	MI	123	016026	N 1952
DEERFIELD	MONROE	MI	115	185914	O 1920	ENTERPRISE	MISSAUKEE	MI	113	226049	OA 1943
DEERFIELD SEC 17	MECOSTA	MI	107	016281	O 1997	ENTERPRISE	ROSCOMMON	MI	143	226049	OA 1943
DEMINGS LAKE	LENAAWEE	MI	091	187898	N 1968	ENTERPRISE SEC 32	MISSAUKEE	MI	113	006778	N 1953
DENNISON	OTTAWA	MI	139	188332	O 1963	ENTRAN	MONTCALM	MI	117	226235	O 1966
DENTON CREEK	ROSCOMMON	MI	143	188611	OA 1982	ESSEXVILLE	BAY	MI	017	228568	ONA 1944
DENVER SEC 9	NEWAYGO	MI	123	016020	O 1957	EVART	OSCEOLA	MI	133	230986	ON 1941
DIAMOND CRYSTAL SALT	ST CLAIR	MI	147	190898	N 1927	EVART SEC 19	OSCEOLA	MI	133	016027	N 1941
DIAMOND I	OTSEGO	MI	137	017651	N 1982	EVERGREEN SEC 22	MONTCALM	MI	117	011399	O 1953
DIAMOND SPRINGS	ALLEGAN	MI	005	191146	O 1938	EXCELSIOR	KALKASKA	MI	079	231792	O 1950
DIGHTON	OSCEOLA	MI	133	191935	N 1991	EXCELSIOR 02-27N-6W	KALKASKA	MI	079	002400	O 1980
DISCARD	ALPENA	MI	007	018576	N 1965	EXCELSIOR 03-27N-6W	KALKASKA	MI	079	002401	N 1973
DOCTORS CLUB	ALCONA	MI	001	016494	N 1994	EXCELSIOR 03-27N-6W A	KALKASKA	MI	079	002402	N 1973
DORR	ALLEGAN	MI	005	198285	ON 1938	EXCELSIOR 06-27N-6W	KALKASKA	MI	079	009735	ON 1973
DORR SEC 17	ALLEGAN	MI	005	006764	N 1951	EXCELSIOR 07-27N-6W	KALKASKA	MI	079	002403	N 1973
DORR SEC 21	ALLEGAN	MI	005	006765	N 1940	EXCELSIOR 07-27N-6W A	KALKASKA	MI	079	011718	N 1985
DORR SEC 4	ALLEGAN	MI	005	016021	O 1940	EXCELSIOR 09-27N-6W	KALKASKA	MI	079	002404	N 1972
DOUGLASS	MONTCALM	MI	117	200207	ON 1943	EXCELSIOR 10-27N-6W	KALKASKA	MI	079	002405	O 1972
DOUGLASS SEC 3	MONTCALM	MI	117	006766	O 1954	EXCELSIOR 17-27N-6W	KALKASKA	MI	079	002406	N 1973
DOVER	OTSEGO	MI	137	200672	O 1973	EXCELSIOR 18-27N-6W	KALKASKA	MI	079	011719	N 1985
DOVER 12-31N-2W	OTSEGO	MI	137	002940	OA 1973	EXCELSIOR 19-27N-6W	KALKASKA	MI	079	002407	N 1975
DOVER 15-31N-2W	OTSEGO	MI	137	012351	O 1987	EXCELSIOR 19-27N-6W A	KALKASKA	MI	079	006779	N 1976
DOVER 21-31N-2W	OTSEGO	MI	137	002941	OA 1975	EXCELSIOR SEC 10	KALKASKA	MI	079	016028	O 1976
DOVER 22-31N-2W	OTSEGO	MI	137	002942	OA 1975	EXCELSIOR SEC 8	KALKASKA	MI	079	011717	O 1977
DOVER 22-31N-2W A	OTSEGO	MI	137	002943	OA 1977	EXCELSIOR6/KALKASKA EAST	KALKASKA	MI	079	004025	N 1981
DOVER 22-31N-2W B	OTSEGO	MI	137	009586	O 1982	FALMOUTH	MISSAUKEE	MI	113	235087	ONA 1962
DOVER 25-31N-2W	OTSEGO	MI	137	012735	OA 1986	FERRY	OCEANA	MI	127	239823	O 1960
DOVER 27-31N-2W	OTSEGO	MI	137	002944	O 1975	FERRY 23-14N-16W	OCEANA	MI	127	016296	O 1998
DOVER 28-31N-2W	OTSEGO	MI	137	016022	O 1975	FERRY 27-14N-16W	OCEANA	MI	127	018909	1998
DOVER 33-31N-2W	OTSEGO	MI	137	002945	OA 1974	FERRY SEC 25	OCEANA	MI	127	006782	N 1961
DOVER 33-31N-2W A	OTSEGO	MI	137	006768	O 1981	FILER 01-21N-17W	MANISTEE	MI	101	011402	OA 1981
DOVER 35-31N-2W	OTSEGO	MI	137	002946	OA 1973	FILER 02-21N-17W	MANISTEE	MI	101	006783	N 1979
DOVER 36-31N-2W	OTSEGO	MI	137	002947	OA 1973	FILER 02-21N-17W A	MANISTEE	MI	101	011403	N 1979
DOVER SEC 13	OTSEGO	MI	137	003496	N 1977	FILER 10-21N-17W	MANISTEE	MI	101	015119	N 1994
DOVER SEC 19	OTSEGO	MI	137	016023	N 1977	FILER 28-21N-17W	MANISTEE	MI	101	013967	N 1988
DOWAGIAC CREEK	CASS	MI	027	009587	O 1982	FILER 32-21N-17W	MANISTEE	MI	101	011723	N 1985
DUMONT LAKE	ALLEGAN	MI	005	016024	O 1940	FILER 33-21N-17W	MANISTEE	MI	101	011724	N 1985
DUNNINGVILLE	ALLEGAN	MI	005	206966	O 1950	FILLMORE	ALLEGAN	MI	005	240994	ON 1940
DWIGHT	HURON	MI	063	208710	O 1945	FILLMORE	OTTAWA	MI	139	240994	ON 1940
EAST BAY	GRAND TRAVERSE	MI	055	211610	O 1976	FIVE MILE CORNERS	CASS	MI	027	011404	O 1983
EAST BAY 01-26N-10W	GRAND TRAVERSE	MI	055	012742	N 1985	FLETCHER	KALKASKA	MI	079	245102	N 1991
EAST BAY 02-26N-10W	GRAND TRAVERSE	MI	055	011393	OA 1984	FLETCHER POND	ALPENA	MI	007	009744	ON 1983
EAST BAY 02-26N-10W A	GRAND TRAVERSE	MI	055	012743	OA 1986	FLETCHER POND WEST	MONTCALM	MI	119	011406	N 1987
EAST BAY 05-26N-10W	GRAND TRAVERSE	MI	055	016292	O 1997	FLINT NAPPERS	ALPENA	MI	007	018586	N 1965
EAST BAY 07-26N-10W	GRAND TRAVERSE	MI	055	013363	OA 1989	FOREST 14-33N-1E	CHEBOYGAN	MI	031	006784	OA 1976
EAST BAY 09-26N-10W	GRAND TRAVERSE	MI	055	009590	OA 1982	FOREST 21-33N-1E	CHEBOYGAN	MI	031	012360	OA 1988
EAST BAY 10-26N-10W	GRAND TRAVERSE	MI	055	002376	OA 1976	FOREST 22-33N-1E	CHEBOYGAN	MI	031	009600	OA 1982
EAST BAY 11-26N-10W	GRAND TRAVERSE	MI	055	002377	OA 1976	FOREST 22-33N-1E A	CHEBOYGAN	MI	031	012361	OA 1987
EAST BAY 12-26N-10W	GRAND TRAVERSE	MI	055	002378	OA 1980	FOREST 25-33N-1E	CHEBOYGAN	MI	031	011408	OA 1983
EAST BAY 12-26N-10W A	GRAND TRAVERSE	MI	055	009591	OA 1982	FOREST 34-33N-1E	CHEBOYGAN	MI	031	006785	OA 1979
EAST BAY 13-26N-10W	GRAND TRAVERSE	MI	055	011394	N 1984	FOREST RIVER	OCEANA	MI	127	248786	O 1965
EAST BAY 14-26N-10W	GRAND TRAVERSE	MI	055	002379	OA 1979	FORK	MECOSTA	MI	107	249210	ON 1942
EAST BAY 15-26N-10W	GRAND TRAVERSE	MI	055	012353	OA 1987	FORK EAST	MECOSTA	MI	107	249241	N 1942
EAST BAY 16-26N-10W	GRAND TRAVERSE	MI	055	009592	OA 1982	FORK NORTH	OSCEOLA	MI	133	249272	ON 1951
EAST BAY 17-26N-10W	GRAND TRAVERSE	MI	055	002382	OA 1977	FORK WEST	MECOSTA	MI	107	249334	N 1943
EAST BAY 25-27N-10W	GRAND TRAVERSE	MI	055	002383	OA 1978	FORT GRATIOT SEC 9	ST CLAIR	MI	147	016029	N 1927
EATON 25-2N-4W	EATON	MI	045	006772	O 1981	FORWARD	MISSAUKEE	MI	113	251938	N 1961
EATON 35-2N-4W	EATON	MI	045	009596	OA 1982	FOSTERS LAGER	MONTCALM	MI	119	018587	N 1965
EATON 35-2N-4W A	EATON	MI	045	012747	OA 1986	FOSTORIA	TUSCOLA	MI	157	252186	ON 1970
EATON RAPIDS 06-2N-3W	EATON	MI	045	212416	N 1984	FOUNTAIN	MASON	MI	105	252341	O 1970
EATON RAPIDS 07-2N-3W	EATON	MI	045	002384	N 1977	FOUR CORNERS	ST CLAIR	MI	147	252434	N 1966
EATON RAPIDS 07-2N-3W A	EATON	MI	045	012354	O 1988	FOWLerville	LIVINGSTON	MI	093	253147	N 1961
EATON RAPIDS 07-2N-3W B	EATON	MI	045	013365	OA 1989	FRANKENTROST	SAGINAW	MI	145	012754	OA 1985
EATON RAPIDS 08-2N-3W	EATON	MI	045	009593	N 1974	FRANKLIN	LENAAWEE	MI	091	255209	OA 1981
EATON RAPIDS 08-2N-3W A	EATON	MI	045	009594	N 1975	FRASER SEC 7	BAY	MI	017	012363	N 1988
EATON RAPIDS 09-2N-3W	EATON	MI	045	011395	N 1984	FRASER SEC 9	BAY	MI	017	012364	ON 1985
EATON RAPIDS 16-2N-3W	EATON	MI	045	002386	OA 1980	FREDERIC	CRAWFORD	MI	039	256100	O 1971
EATON RAPIDS 16-2N-3W A	EATON	MI	045	012745	N 1985	FREDERIC 01-28N-4W	CRAWFORD	MI	039	002408	OA 1971
EATON RAPIDS 16-2N-3W B	EATON	MI	045	012746	N 1986	FREDERIC 02-28N-4W	CRAWFORD	MI	039	002409	OA 1973
EATON RAPIDS 17-2N-3W	EATON	MI	045	002387	N 1973	FREDERIC 04-28N-4W	CRAWFORD	MI	039	002410	OA 1974
EATON RAPIDS 17-2N-3W A	EATON	MI	045	002388	N 1979	FREDERIC 07-28N-4W	CRAWFORD	MI	039	002411	OA 1973
EATON RAPIDS 17-2N-3W B	EATON	MI	045	002389	OA 1980	FREDERIC 08-28N-4W	CRAWFORD	MI	039	002412	OA 1974
EATON RAPIDS 20-2N-3W	EATON	MI	045	002390	OA 1974	FREDERIC 10-28N-4W	CRAWFORD	MI	039	002413	OA 1971
EATON RAPIDS 22-2N-3W	EATON	MI	045	009595	N 1982	FREDERIC 11-28N-4W	CRAWFORD	MI	039	002414	OA 1976
EATON RAPIDS 25-2N-3W	EATON	MI	045	002391	OA 1976	FREDERIC 11-28N-4W A	CRAWFORD	MI	039	011411	OA 1976
EATON RAPIDS 28-2N-3W	EATON	MI	045	002392	OA 1974	FREDERIC 12-28N-4W	CRAWFORD	MI	039	014937	O 1993
EATON RAPIDS 28-2N-3W A	EATON	MI	045	002393	OA 1980	FREDERIC 13-28N-4W	CRAWFORD	MI	039	002415	N 1972
EATON RAPIDS 28-2N-3W B	EATON	MI	045	006769	N 1981	FREDERIC 13-28N-4W A	CRAWFORD	MI	039	006787	OA 1981
EATON RAPIDS 32-2N-3W	EATON	MI	045	002394	OA 1975	FREDERIC 16-28N-4W	CRAWFORD	MI	039	002972	OA 1976
EATON RAPIDS 32-2N-3W A	EATON	MI	045	002395	OA 1977	FREDERIC 16-28N-4W A	CRAWFORD	MI	039	006788	OA 1980
EATON RAPIDS 32-2N-3W B	EATON	MI	045	006770	N 1979	FREDERIC 20-28N-4W	CRAWFORD	MI	039	007586	N 1973
EATON RAPIDS 33-2N-3W	EATON	MI	045	002397	N 1976	FREDERIC 20-28N-4W A	CRAWFORD	MI	039	011731	OA 1981
EATON RAPIDS 33-2N-3W A	EATON	MI	045	006771	OA 1981	FREDERIC 21-28N-4W	CRAWFORD	MI	039	009602	OA 1982
EATON RAPIDS 35-2N-3W	EATON	MI	045	002398	OA 1972	FREDERIC 21-28N-4W A	CRAWFORD	MI	039	011412	OA 1982
EATON RAPIDS 36-2N-3W	EATON	MI	045	002399	N 1971	FREDERIC 22-28N-4W	CRAWFORD	MI	039	002417	N 1973
EATON RAPIDS 36-2N-3W	INGHAM	MI	065	002399	N 1971	FREDERIC 23-28N-4W	CRAWFORD	MI	039	016030	O 1973
ECHO 10	CHARLEVOIX	MI	029	018577	N 1965	FREDERIC 24-28N-4W	CRAWFORD	MI	039	002418	N 1977
ECHO 24	ANTRIM	MI	009	018579	N 1965	FREDERIC 25-28N-4W	CRAWFORD	MI	039	014938	O 1992
ECHO 26	ANTRIM	MI	009	018580	N 1965	FREDERIC 26-28N-4W	CRAWFORD	MI	039	012365	N 1987
ECHO LAKE	OSCODA	MI	135	009597	ONA 1982	FREDERIC 27-28N-4W	CRAWFORD	MI	039	002419	N 1977
EDEN	MASON	MI	105	213408	ON 1948	FREDERIC 29-28N-4W	CRAWFORD	MI	039	002420	N 1972
EDENVILLE	MIDLAND	MI	111	213532	O 1938	FREEDOM	WASHTENAW	MI	161	256697	ONA 1954
EDENVILLE 05-16N-1W	MIDLAND	MI	111	016025	O 1938	FREEMAN SEC 15	CLARE	MI	035	006789	O 1963
EDENVILLE SEC 15	MIDLAND	MI	111	006773	O 1981	FREEMAN-LINCOLN	CLARE	MI	035	256790	ON 1938
EDENVILLE SEC 5	MIDLAND	MI	111	006774	ON 1956	FREEMAN-REDDING	CLARE	MI	035	256852	OA 1938
EDMORE	MONTCALM	MI	117	214803	OA 1933	FREEMONT	BARRY	MI	015	257162	O 1949
EDMORE-RICHLAND	MONTCALM	MI	117	214834	N 1936	FREMONT	ISABELLA	MI	073	257534	ON 1937
EDWARDS	OGEMAW	MI	129	215299	O 1951	FREMONT	SAGINAW	MI	145	257534	ON 1937
EDWARDSBURG	CASS	MI	027	215485	O 1940	FREMONT SEC 27	ISABELLA	MI	073	011413	O 1962
EGELSTON	MUSKEGON	MI	121	215679	N 1951	FREMONT SEC 32	ISABELLA	MI	073	006790	ON 1957
ELBA	GRATIOT	MI	057	217896	ON 1927	GAINES SEC 8	KENT	MI	081	011415	

Field Name	County Name	State Sub	Co Code	Field Code	Field Disc Type Year	Field Name	County Name	State Sub	Co Code	Field Code	Field Disc Type Year
GENOA 31-2N-5E	LIVINGSTON	MI	093	011419	O 1983	HARTLAND 25-3N-6E	LIVINGSTON	MI	093	017962	N 1991
GIBSON	BAY	MI	017	271487	O 1935	HARTLAND 36-3N-6E	LIVINGSTON	MI	093	013971	N 1991
GIBSON SEC 20	BAY	MI	017	006795	ON 1950	HARTWICK	OSCEOLA	MI	133	308900	N 1968
GILBERT LAKE	OCEANA	MI	127	272014	O 1956	HATTON	CLARE	MI	035	309954	O 1941
GILCHRIST	MONTMORENCY	MI	119	272231	N 1993	HAWK LAKE	ANTRIM	MI	009	018588	N 1965
GILMORE	ISABELLA	MI	073	273626	ON 1945	HAWKHEAD	ALLEGAN	MI	005	310419	O 1946
GILMORE VERNON SEC 31	ISABELLA	MI	073	016031	N 1945	HAY SEC 34	GRADWIN	MI	051	003498	O 1979
GOLDEN	OCEANA	MI	127	278277	N 1988	HAYES	OTSEGO	MI	137	311132	O 1969
GOODWELL	NEWAYGO	MI	123	280385	ONA 1943	HAYES 11-29N-4W	OTSEGO	MI	137	002755	OA 1969
GOODWELL EAST	NEWAYGO	MI	123	280416	ONA 1945	HAYES 11-29N-4W A	OTSEGO	MI	137	011748	OA 1986
GOODWELL SOUTH	NEWAYGO	MI	123	014944	N 1993	HAYES 15-29N-4W	OTSEGO	MI	137	002756	OA 1973
GOOSE LAKE	OSCEOLA	MI	133	280695	N 1989	HAYES 17-29N-4W	OTSEGO	MI	137	011749	OA 1985
GRANT	GRAND TRAVERSE	MI	055	285299	O 1971	HAYES 21-29N-4W	OTSEGO	MI	137	002757	OA 1972
GRANT	HURON	MI	063	285299	O 1953	HAYES 21-29N-4W A	OTSEGO	MI	137	002758	OA 1972
GRANT	MASON	MI	105	285299	N 1929	HAYES 29-29N-4W	OTSEGO	MI	137	002759	OA 1973
GRANT 01-25N-12W	GRAND TRAVERSE	MI	055	002421	N 1975	HAYES 32-29N-4W	OTSEGO	MI	137	002760	OA 1972
GRANT 03-25N-12W	GRAND TRAVERSE	MI	055	002422	OA 1974	HAYES 34-29N-4W	OTSEGO	MI	137	002986	OA 1974
GRANT 03-25N-12W A	GRAND TRAVERSE	MI	055	002423	OA 1977	HAYES 36-29N-4W	OTSEGO	MI	137	002987	OA 1976
GRANT 04-25N-12W	GRAND TRAVERSE	MI	055	002424	OA 1975	HAYES NORTH	OTSEGO	MI	137	311163	N 1976
GRANT 08-13N-17W	OCEANA	MI	127	013373	N 1989	HAYES SEC 16	OTSEGO	MI	137	012770	N 1985
GRANT 09-25N-12W	GRAND TRAVERSE	MI	055	002973	OA 1976	HAYES SEC 27	OTSEGO	MI	137	011435	N 1983
GRANT 10-25N-12W	GRAND TRAVERSE	MI	055	002658	OA 1975	HEADQUARTERS	CLARE	MI	035	312706	ONA 1941
GRANT 12-25N-12W	GRAND TRAVERSE	MI	055	002659	N 1975	HEADQUARTERS	ROSCOMMON	MI	143	312706	ONA 1941
GRANT 12-25N-12W A	GRAND TRAVERSE	MI	055	011421	OA 1984	HEART LAKE	OTSEGO	MI	137	016497	N 1995
GRANT 13-25N-12W	GRAND TRAVERSE	MI	055	002660	N 1974	HEATH	ALLEGAN	MI	005	313171	O 1948
GRANT 16-25N-12W	GRAND TRAVERSE	MI	055	011422	OA 1984	HEATH SEC 20	ALLEGAN	MI	005	016034	O 1948
GRANT 19-25N-12W	GRAND TRAVERSE	MI	055	011741	ONA 1985	HEATH SEC 21	ALLEGAN	MI	005	003499	N 1960
GRANT 22-25N-12W	GRAND TRAVERSE	MI	055	002661	OA 1975	HEATH SEC 35	ALLEGAN	MI	005	003500	O 1945
GRANT 22-25N-12W A	GRAND TRAVERSE	MI	055	002662	OA 1979	HELENA 25	ANTRIM	MI	009	018589	N 1965
GRANT 24-25N-12W	GRAND TRAVERSE	MI	055	002663	N 1973	HENDERSON	WEXFORD	MI	165	315837	O 1975
GRANT 24-25N-12W A	GRAND TRAVERSE	MI	055	002664	OA 1974	HENDERSON SEC 23	WEXFORD	MI	165	003501	O 1975
GRANT 26-25N-12W	GRAND TRAVERSE	MI	055	002665	OA 1971	HENRIETTA	JACKSON	MI	075	316643	O 1979
GRANT 26-25N-12W A	GRAND TRAVERSE	MI	055	009607	OA 1982	HERSEY	OSCEOLA	MI	133	318813	N 1971
GRANT 29-25N-12W	GRAND TRAVERSE	MI	055	002666	OA 1973	HERSEY CITY	OSCEOLA	MI	133	018904	N 2005
GRANT 29-25N-12W A	GRAND TRAVERSE	MI	055	013374	OA 1989	HESSEN	ST CLAIR	MI	147	319123	N 1965
GRANT 31-25N-12W	GRAND TRAVERSE	MI	055	002667	O 1975	HICKEY CREEK	CRAWFORD	MI	039	006809	ON 1981
GRANT 32-20N-17W	MASON	MI	105	011742	OA 1985	HIGHLAND 36-3N-7E	OAKLAND	MI	125	014345	OA 1992
GRANT 32-25N-12W	GRAND TRAVERSE	MI	055	002668	N 1976	HIGHWAY 33	MONTMORENCY	MI	119	016498	N 1992
GRANT 33-25N-12W	GRAND TRAVERSE	MI	055	002669	OA 1980	HIGHWAY 612	MONTMORENCY	MI	119	016499	N 1992
GRANT 34-20N-17W	MASON	MI	105	016032	N 1985	HIGHWAY 65	ALPENA	MI	007	016500	N 1994
GRANT 34-25N-12W	GRAND TRAVERSE	MI	055	002670	N 1976	HILLBILLY	MONTMORENCY	MI	119	018590	N 1965
GRANT 34-25N-12W A	GRAND TRAVERSE	MI	055	002671	OA 1976	HILLIARDS	ALLEGAN	MI	005	323072	ON 1944
GRANT 35-25N-12W	GRAND TRAVERSE	MI	055	002672	N 1976	HINTON SEC 21	MECOSTA	MI	107	011437	O 1948
GRANT 36-25N-12W	GRAND TRAVERSE	MI	055	002673	N 1976	HOLCOMB CREEK	ALCONA	MI	001	016502	N 1995
GRANT SEC 18	CLARE	MI	035	012757	O 1985	HOLLYWOOD XI	CRAWFORD	MI	039	017654	N 1981
GRANT SEC 29	HURON	MI	063	003497	O 1953	HOLTON	MUSKOGON	MI	121	329440	O 1948
GRANT SEC 9	CLARE	MI	035	016033	O 1985	HOME	MONTCALM	MI	117	329800	O 1964
GRANT TOWNSHIP	GRAND TRAVERSE	MI	055	018901	ON 2004	HOME SEC 26	MONTCALM	MI	117	003395	O 1964
GREEN	MECOSTA	MI	107	287872	N 1946	HOPE	BARRY	MI	015	331548	O 1939
GREEN LAKE	GRAND TRAVERSE	MI	055	288244	O 2004	HOPKINS	ALLEGAN	MI	005	331858	O 1939
GREEN LAKE 34-26N-12W	GRAND TRAVERSE	MI	055	016304	N 1997	HOPKINS SEC 36	ALLEGAN	MI	005	016035	O 1939
GREEN LAKE 35-26N-12W	GRAND TRAVERSE	MI	055	009608	N 1982	HOPKINS SOUTH	ALLEGAN	MI	005	331920	O 1948
GREEN OAK	LIVINGSTON	MI	093	288368	O 1967	HOPKINS WEST	ALLEGAN	MI	005	331982	O 1941
GREEN OAK 11-1N-6E	LIVINGSTON	MI	093	004094	N 1978	HOWELL	LIVINGSTON	MI	093	335361	N 1935
GREEN OAK 12-1N-6E	LIVINGSTON	MI	093	014234	OA 1991	HUBBARD LAKE	ALCONA	MI	001	013972	N 1990
GREEN OAK 14-1N-6E	LIVINGSTON	MI	093	014947	N 1993	HUBBARDSTON	IONIA	MI	067	336447	O 1947
GREENWOOD SEC 11	CLARE	MI	035	006799	O 1952	HUBER	NEWAYGO	MI	123	336478	ON 1955
GREENWOOD SEC 3	CLARE	MI	035	006800	O 1968	HUIAN HILLS	OCEANA	MI	127	016037	N 1933
GRIDIRON	OTSEGO	MI	137	017653	N 1969	HUME SEC 12	HURON	MI	063	011440	O 1953
GROUT	GLADWIN	MI	051	292770	ON 1940	HUNGERFORD	NEWAYGO	MI	123	339144	N 1989
HAMBURG 05-1N-5E	LIVINGSTON	MI	093	012766	O 1986	ICE V	CRAWFORD	MI	039	017655	N 1981
HAMBURG 07-1N-5E	LIVINGSTON	MI	093	011142	O 1982	INDIAN HILLS SEC 26	OCEANA	MI	127	011441	O 1961
HAMBURG 16-1N-5E	LIVINGSTON	MI	093	006801	O 1981	INGHAM	INGHAM	MI	065	346316	O 1972
HAMILTON	CLARE	MI	035	301460	ONA 1940	INGHAM 12-2N-1E	INGHAM	MI	065	002988	OA 1972
HAMILTON NORTH	CLARE	MI	035	301584	N 1952	INGHAM 13-2N-1E	INGHAM	MI	065	002989	OA 1972
HAMLIN	EATON	MI	045	301739	O 1972	INGHAM 24-2N-1E	INGHAM	MI	065	012778	OA 1986
HAMLIN	MASON	MI	105	301739	ON 1952	INGHAM 25-2N-1E	INGHAM	MI	065	002990	OA 1973
HAMLIN 01-1N-3W	EATON	MI	045	002674	OA 1972	IONIA	IONIA	MI	067	011442	O 1968
HAMLIN 02-1N-3W	EATON	MI	045	006802	OA 1975	IOSCO 09-2N-3E	LIVINGSTON	MI	093	011760	OA 1985
HAMLIN 05-1N-3W	EATON	MI	045	002676	ON 1975	IOSCO 12-2N-3E	LIVINGSTON	MI	093	012779	O 1985
HAMLIN 05-1N-3W A	EATON	MI	045	002736	N 1975	IOSCO 16-2N-3E	LIVINGSTON	MI	093	011761	O 1986
HAMLIN 05-1N-3W B	EATON	MI	045	013376	O 1989	IOSCO 17-2N-3E	LIVINGSTON	MI	093	011762	OA 1985
HAMLIN 06-1N-3W	EATON	MI	045	002738	OA 1980	IOSCO 17-2N-3E A	LIVINGSTON	MI	093	012780	O 1985
HAMLIN 06-1N-3W A	EATON	MI	045	002739	OA 1980	IOSCO 20-2N-3E	LIVINGSTON	MI	093	013973	OA 1990
HAMLIN 06-1N-3W B	EATON	MI	045	011427	OA 1983	IOSCO 23-2N-3E	LIVINGSTON	MI	093	011443	O 1984
HAMLIN 08-1N-3W	EATON	MI	045	002740	OA 1972	IOSCO 24-2N-3E	LIVINGSTON	MI	093	012376	O 1987
HAMLIN 08-1N-3W A	EATON	MI	045	002741	OA 1975	IOSCO 24-2N-3E A	LIVINGSTON	MI	093	012377	O 1987
HAMLIN 08-1N-3W B	EATON	MI	045	002742	OA 1980	IOSCO 25-2N-3E	LIVINGSTON	MI	093	011763	O 1986
HAMLIN 09-1N-3W	EATON	MI	045	002743	N 1979	IOSCO 26-2N-3E	LIVINGSTON	MI	093	011764	O 1985
HAMLIN 09-1N-3W A	EATON	MI	045	006803	N 1981	IOSCO 28-2N-3E	LIVINGSTON	MI	093	002991	O 1979
HAMLIN 10-1N-3W	EATON	MI	045	002744	OA 1974	IOSCO 28-2N-3E A	LIVINGSTON	MI	093	012782	OA 1985
HAMLIN 11-1N-3W	EATON	MI	045	006804	OA 1981	IOSCO 33-2N-3E	LIVINGSTON	MI	093	013382	O 1989
HAMLIN 11-1N-3W A	EATON	MI	045	006805	OA 1981	IOSCO 34-2N-3E	LIVINGSTON	MI	093	011444	O 1983
HAMLIN 12-1N-3W	EATON	MI	045	002745	OA 1977	IOSCO 35-2N-3E	LIVINGSTON	MI	093	011765	O 1985
HAMLIN 13-19N-18W	MASON	MI	105	002747	OA 1972	IOSCO 35-2N-3E A	LIVINGSTON	MI	093	011766	O 1986
HAMLIN 13-19N-18W A	MASON	MI	105	002748	N 1973	IRA	ST CLAIR	MI	147	347913	N 1953
HAMLIN 13-19N-18W B	MASON	MI	105	002749	OA 1975	IRON OXIDE	MONTMORENCY	MI	119	018591	N 1965
HAMLIN 13-19N-18W C	MASON	MI	105	006806	OA 1980	ISABELLA	ISABELLA	MI	073	349308	ONA 1948
HAMLIN 13-1N-3W	EATON	MI	045	002746	OA 1977	ITHACA	GRATIOT	MI	057	349773	N 1943
HAMLIN 14-1N-3W	EATON	MI	045	002750	OA 1981	JAMESTOWN SEC 29	OTTAWA	MI	139	011450	O 1942
HAMLIN 15-1N-3W	EATON	MI	045	002751	N 1979	JEFFERSON	CASS	MI	027	356812	O 1961
HAMLIN 22-1N-3W	EATON	MI	045	002752	N 1977	JENNINGS	MISSAUKEE	MI	113	357618	N 1961
HAMLIN 22-1N-3W A	EATON	MI	045	006807	N 1979	JEROME	MIDLAND	MI	111	358145	O 1947
HAMLIN 23-19N-18W	MASON	MI	105	011428	OA 1983	JOHANNESBURG	OTSEGO	MI	137	361146	O 1970
HAMLIN 23-1N-3W	EATON	MI	045	002753	N 1974	JOHNSTOWN	BARRY	MI	015	362634	O 1951
HAMLIN 23-1N-3W A	EATON	MI	045	006808	N 1976	JONESFIELD SEC 24	SAGINAW	MI	145	011453	O 1945
HAMLIN 25-19N-18W	MASON	MI	105	002754	OA 1972	JONESFIELD SEC 9	GRATIOT	MI	057	363688	N 1988
HAMLIN 27-19N-18W	MASON	MI	105	011143	ONA 1952	JONESFIELD SEC 9	SAGINAW	MI	145	363688	O 1949
HAMLIN 27-19N-18W A	MASON	MI	105	013377	N 1989	JORDAN 10	ANTRIM	MI	009	018592	N 1965
HAMLIN SEC 27	MASON	MI	105	003394	ON 1952	JORDAN 12	ANTRIM	MI	009	018593	N 1965
HANDY	LIVINGSTON	MI	093	302762	N 1992	JORDAN 21	ANTRIM	MI	009	018594	N 1965
HANDY 27-3N-3E	LIVINGSTON	MI	093	013970	O 1990	JORDAN 29	CHARLEVOIX	MI	029	018595	N 1965
HANOVER	JACKSON	MI	075	303444	OA 1959	JORDAN 33	ANTRIM	MI	009	018596	N 1965
HANOVER 05-24N-11W	WEXFORD	MI	165	011144	N 1982	JORDAN 35	ANTRIM	MI	009		

MICHIGAN

Field Name	County Name	State Sub	Co Code	Field Code	Field Disc Type Year	Field Name	County Name	State Sub	Co Code	Field Code	Field Disc Type Year
KALKASKA 07-27N-7W	KALKASKA	MI	079	003230	OA 1972	LEE 16	CALHOUN	MI	025	009823	N 1973
KALKASKA 09-27N-7W	KALKASKA	MI	079	003231	N 1972	LEE 16-1S-5W	CALHOUN	MI	025	003283	N 1980
KALKASKA 09-27N-8W	KALKASKA	MI	079	011455	O 1984	LEE 16-1S-5W A	CALHOUN	MI	025	006834	N 1978
KALKASKA 10-27N-7W	KALKASKA	MI	079	003232	N 1972	LEE 16-1S-5W B	CALHOUN	MI	025	006835	N 1980
KALKASKA 10-27N-8W	KALKASKA	MI	079	003234	OA 1978	LEE 16-1S-5W C	CALHOUN	MI	025	011474	N 1982
KALKASKA 11-27N-7W	KALKASKA	MI	079	003235	OA 1978	LEE 16-1S-5W D	CALHOUN	MI	025	011475	N 1983
KALKASKA 11-27N-7W A	KALKASKA	MI	079	011772	OA 1985	LEE 16-1S-5W E	CALHOUN	MI	025	018902	N 2005
KALKASKA 11-27N-8W	KALKASKA	MI	079	003236	OA 1973	LEE 17-1S-5W	CALHOUN	MI	025	003284	N 1972
KALKASKA 12-27N-7W	KALKASKA	MI	079	003237	OA 1972	LEE 17-1S-5W A	CALHOUN	MI	025	011476	N 1984
KALKASKA 12-27N-8W	KALKASKA	MI	079	003238	OA 1979	LEE 17-1S-5W B	CALHOUN	MI	025	012788	N 1985
KALKASKA 13-27N-7W	KALKASKA	MI	079	002981	N 1972	LEE 18-1S-5W	CALHOUN	MI	025	003285	N 1976
KALKASKA 13-27N-8W	KALKASKA	MI	079	003239	OA 1972	LEE 20-1S-5W	CALHOUN	MI	025	006836	OA 1981
KALKASKA 14-27N-7W	KALKASKA	MI	079	003240	N 1980	LEE 20-1S-5W A	CALHOUN	MI	025	011477	N 1982
KALKASKA 14-27N-8W	KALKASKA	MI	079	003241	N 1974	LEE 21-1S-5W	CALHOUN	MI	025	003286	O 1978
KALKASKA 16-27N-7W	KALKASKA	MI	079	003242	OA 1973	LEE 21-1S-5W A	CALHOUN	MI	025	011478	O 1980
KALKASKA 16-27N-7W A	KALKASKA	MI	079	003243	OA 1973	LEE 22-1S-5W	CALHOUN	MI	025	006837	N 1976
KALKASKA 16-27N-7W B	KALKASKA	MI	079	003244	OA 1979	LEE 22-1S-5W A	CALHOUN	MI	025	012789	OA 1985
KALKASKA 16-27N-8W	KALKASKA	MI	079	017963	OA 1978	LEE 23-1S-5W	CALHOUN	MI	025	003287	OA 1979
KALKASKA 17-27N-7W	KALKASKA	MI	079	012783	OA 1986	LEE 23-1S-5W A	CALHOUN	MI	025	003288	OA 1980
KALKASKA 19-27N-7W	KALKASKA	MI	079	003245	OA 1974	LEE 23-1S-5W B	CALHOUN	MI	025	006838	OA 1980
KALKASKA 19-27N-8W	KALKASKA	MI	079	006814	OA 1976	LEE 23-1S-5W C	CALHOUN	MI	025	011480	OA 1980
KALKASKA 20-27N-8W	KALKASKA	MI	079	003246	OA 1975	LEE 24-1S-5W	CALHOUN	MI	025	006839	N 1978
KALKASKA 20-27N-8W A	KALKASKA	MI	079	006815	OA 1981	LEE 24-1S-5W A	CALHOUN	MI	025	006840	N 1981
KALKASKA 21-27N-8W	KALKASKA	MI	079	003247	OA 1971	LEE 24-1S-5W B	CALHOUN	MI	025	006841	OA 1981
KALKASKA 22-27N-7W	KALKASKA	MI	079	011456	OA 1984	LEE 29-1S-5W	CALHOUN	MI	025	013392	N 1988
KALKASKA 23-27N-7W	KALKASKA	MI	079	003248	N 1977	LEE 30-1S-5W	CALHOUN	MI	025	003289	O 1975
KALKASKA 24-27N-7W	KALKASKA	MI	079	003249	ON 1974	LEE 30-1S-5W A	CALHOUN	MI	025	003290	N 1977
KALKASKA 24-27N-7W A	KALKASKA	MI	079	003250	N 1978	LEE 30-1S-5W B	CALHOUN	MI	025	003291	O 1977
KALKASKA 24-27N-8W	KALKASKA	MI	079	003251	OA 1973	LEE 32-1S-5W	CALHOUN	MI	025	003292	N 1975
KALKASKA 25-27N-8W	KALKASKA	MI	079	003252	N 1972	LEE 34-1S-5W	CALHOUN	MI	025	003293	N 1978
KALKASKA 25-27N-8W A	KALKASKA	MI	079	003253	N 1974	LEE SEC 17	CALHOUN	MI	025	016041	N 1978
KALKASKA 26-27N-8W	KALKASKA	MI	079	003254	OA 1973	LEE SEC 33	ALLEGAN	MI	005	003503	O 1971
KALKASKA 27-27N-8W	KALKASKA	MI	079	012784	OA 1986	LEE SEC 34	CALHOUN	MI	025	017066	OA 2001
KALKASKA 28-27N-7W	KALKASKA	MI	079	003255	N 1970	LEE SOUTH	ALLEGAN	MI	005	407817	O 1949
KALKASKA 28-27N-7W A	KALKASKA	MI	079	003256	N 1972	LEE TWP	CALHOUN	MI	025	003504	O 1961
KALKASKA 28-27N-7W B	KALKASKA	MI	079	003257	N 1975	LENAWEE	LENAWEE	MI	091	016042	N 1981
KALKASKA 28-27N-7W C	KALKASKA	MI	079	011168	N 1982	LENOW	MACOMB	MI	099	410204	N 1960
KALKASKA 28-27N-8W	KALKASKA	MI	079	003258	O 1971	LENOX 20-4N-14E	MACOMB	MI	099	017073	O 2002
KALKASKA 29-27N-8W	KALKASKA	MI	079	011170	OA 1982	LENOX 24-4N-14E	MACOMB	MI	099	003294	N 1977
KALKASKA 30-27N-8W	KALKASKA	MI	079	003259	N 1974	LENOX 36-4N-14E	MACOMB	MI	099	011481	OA 1982
KALKASKA 31-27N-8W	KALKASKA	MI	079	006816	N 1979	LEONARD	OAKLAND	MI	125	410731	N 1962
KALKASKA 31-27N-8W A	KALKASKA	MI	079	012382	N 1987	LEROY	OSCEOLA	MI	133	411227	ON 1965
KALKASKA 32-27N-7W	KALKASKA	MI	079	003260	N 1971	LEROY 22-3N-2E	INGHAM	MI	065	012790	OA 1986
KALKASKA 32-27N-7W A	KALKASKA	MI	079	003261	N 1975	LESLIE	INGHAM	MI	065	411413	O 1973
KALKASKA 32-27N-7W B	KALKASKA	MI	079	006817	N 1980	LESLIE 04-1N-1W	INGHAM	MI	065	003296	O 1973
KALKASKA 32-27N-8W	KALKASKA	MI	079	003262	OA 1975	LIME LAKE	HILLSDALE	MI	059	414227	O 1960
KALKASKA 33-27N-7W	KALKASKA	MI	079	006818	O 1981	LINCOLN	ARENAC	MI	011	414351	O 1957
KALKASKA 33-27N-8W	KALKASKA	MI	079	003263	N 1972	LINCOLN	ISABELLA	MI	073	414351	O 1974
KALKASKA 34-27N-8W	KALKASKA	MI	079	012383	N 1988	LINCOLN	MIDLAND	MI	111	414351	O 1939
KALKASKA 35-27N-8W	KALKASKA	MI	079	006819	N 1973	LINCOLN SEC 18	ARENAC	MI	011	003505	O 1957
KALKASKA NORTH	KALKASKA	MI	079	368557	O 1970	LINCOLN SEC 27	ISABELLA	MI	073	003507	O 1974
KAWKAWLIN	BAY	MI	017	370588	ON 1938	LINCOLN SEC 31	ARENAC	MI	011	003508	O 1963
KEARNEY 26	ANTRIM	MI	009	018599	N 1965	LINCOLN SEC 9	MIDLAND	MI	111	011485	O 1939
KEARNEY 36	ANTRIM	MI	009	018600	N 1965	LIVINGSTON	OTSEGO	MI	137	420737	N 1988
KEARNEY 9	ANTRIM	MI	009	018601	N 1965	LLOYD'S OF LONDON	MONTMORENCY	MI	119	018603	N 1965
KELLOGG	ALLEGAN	MI	005	016039	O 1941	LOGAN	MASON	MI	105	422722	N 1941
KIMBALL	ST CLAIR	MI	147	378719	N 1980	LOGAN	OGEMAW	MI	129	422722	N 1944
KIMBALL LAKE	NEWAYGO	MI	123	378750	OA 1947	LONE PINE-DOMINION	OTSEGO	MI	137	016505	N 1995
KING EDWARDS	MONTMORENCY	MI	119	018602	N 1965	LORED	OSCEOLA	MI	133	427279	O 1940
LACEY CAVERN	BARRY	MI	015	016322	N 1997	LOST LAKE WOODS	ALCONA	MI	001	016506	N 1996
LACEY STATION	BARRY	MI	015	393525	N 1971	LOUBBERT	MONTMORENCY	MI	119	018604	N 1965
LACOTA	VAN BUREN	MI	159	393626	O 1946	LUCHT	BAY	MI	017	432217	O 1949
LAKE GEORGE	CLARE	MI	035	396602	O 1954	LUTHER	LAKE	MI	085	434542	O 1965
LAKEFIELD	SAGINAW	MI	145	398710	O 1937	LUTHER NORTH	LAKE	MI	085	434759	O 1970
LAKES OF THE NORTH	ANTRIM	MI	009	016504	N 1990	LYNDON	LIVINGSTON	MI	093	436085	N 1958
LAKETON	MUSKOGON	MI	121	398803	O 1965	LYNDON	WASHTEENAW	MI	161	436085	N 1958
LAKEVIEW	MONTCALM	MI	117	398927	O 1961	LYNN	ST CLAIR	MI	147	436147	N 1962
LARKIN	MIDLAND	MI	111	402368	O 1935	LYON 08-1N-7E	OAKLAND	MI	125	003298	OA 1980
LAWTON	VAN BUREN	MI	159	405592	O 1939	LYON 09-1N-7E	OAKLAND	MI	125	012795	OA 1985
LEATON	ISABELLA	MI	073	407073	ON 1929	LYON 15-1N-7E	OAKLAND	MI	125	011793	OA 1985
LEBANON	CLINTON	MI	037	407104	O 1948	LYON 17-1N-7E	OAKLAND	MI	125	003297	OA 1980
LEE	ALLEGAN	MI	005	407507	O 1941	LYON 18-1N-7E	OAKLAND	MI	125	011493	O 1979
LEE 01-1S-5W	CALHOUN	MI	025	011467	N 1981	LYON 21-1N-7E	OAKLAND	MI	125	012796	OA 1985
LEE 02-1S-5W	CALHOUN	MI	025	003265	O 1973	LYON 24-1N-7E	OAKLAND	MI	125	012797	OA 1986
LEE 02-1S-5W A	CALHOUN	MI	025	006823	N 1974	LYON 29-1N-7E	OAKLAND	MI	125	012798	N 1986
LEE 02-1S-5W B	CALHOUN	MI	025	006824	N 1975	LYON 34-1N-7E	OAKLAND	MI	125	012388	N 1987
LEE 02-1S-5W C	CALHOUN	MI	025	006825	OA 1975	LYON SEC 18	OAKLAND	MI	125	003509	O 1979
LEE 03-1S-5W	CALHOUN	MI	025	003266	N 1972	MACON CREEK	LENAWEE	MI	091	439411	O 1961
LEE 03-1S-5W A	EATON	MI	045	003266	N 1972	MANCELONA	ANTRIM	MI	009	443210	O 1972
LEE 03-1S-5W B	CALHOUN	MI	025	003267	N 1975	MANCELONA 25-29N-5W	ANTRIM	MI	009	003299	OA 1972
LEE 03-1S-5W C	CALHOUN	MI	025	003268	N 1976	MANCELONA 26-29N-5W	ANTRIM	MI	009	003300	OA 1972
LEE 03-1S-5W D	CALHOUN	MI	025	011468	N 1982	MANCELONA 33-29N-5W	ANTRIM	MI	009	003301	OA 1974
LEE 03-1S-5W E	CALHOUN	MI	025	011469	N 1983	MANCELONA 33-29N-5W A	ANTRIM	MI	009	012800	OA 1985
LEE 03-1S-5W F	CALHOUN	MI	025	014357	N 1992	MANCELONA 34-29N-5W	ANTRIM	MI	009	003302	N 1974
LEE 04-1S-5W	CALHOUN	MI	025	009822	ON 1972	MANCELONA 35-29N-5W	ANTRIM	MI	009	011495	OA 1984
LEE 06-1S-5W	CALHOUN	MI	025	011470	OA 1983	MANCELONA EAST	ANTRIM	MI	009	012389	N 1987
LEE 07-1S-5W	CALHOUN	MI	025	011471	N 1984	MANCELONA EAST SEC 34	ANTRIM	MI	009	012390	N 1987
LEE 08-1S-5W	CALHOUN	MI	025	003269	N 1974	MANISTEE	MANISTEE	MI	101	443844	N 1959
LEE 08-1S-5W A	CALHOUN	MI	025	011472	N 1974	MANISTEE 01-22N-16W	MANISTEE	MI	101	003303	OA 1973
LEE 08-1S-5W B	CALHOUN	MI	025	012787	N 1986	MANISTEE 01-22N-16W A	MANISTEE	MI	101	003304	OA 1975
LEE 09-1S-5W	CALHOUN	MI	025	006826	N 1971	MANISTEE 02-22N-16W	MANISTEE	MI	101	003307	OA 1975
LEE 10-1S-5W	CALHOUN	MI	025	003270	N 1973	MANISTEE 02-22N-16W A	MANISTEE	MI	101	003305	O 1978
LEE 10-1S-5W A	CALHOUN	MI	025	003271	OA 1974	MANISTEE 02-22N-16W B	MANISTEE	MI	101	003306	OA 1980
LEE 10-1S-5W B	CALHOUN	MI	025	003272	N 1980	MANISTEE 02-22N-16W C	MANISTEE	MI	101	011496	OA 1983
LEE 10-1S-5W C	CALHOUN	MI	025	006827	N 1980	MANISTEE 03-22N-16W	MANISTEE	MI	101	003308	OA 1976
LEE 10-1S-5W D	CALHOUN	MI	025	006828	N 1981	MANISTEE 04-21N-16W	MANISTEE	MI	101	003397	N 1979
LEE 10-1S-5W E	CALHOUN	MI	025	016040	O 1981	MANISTEE 04-22N-16W	MANISTEE	MI	101	012801	O 1985
LEE 10-1S-5W F	CALHOUN	MI	025	013391	N 1989	MANISTEE 08-21N-16W	MANISTEE	MI	101	009842	N 1984
LEE 11-1S-5W	CALHOUN	MI	025	003273	N 1976	MANISTEE 12-22N-16W	MANISTEE	MI	101	003398	OA 1974
LEE 11-1S-5W A	CALHOUN	MI	025	003274	OA 1977	MANISTEE 12-22N-16W A	MANISTEE	MI	101	006844	OA 1981
LEE 12-1S-5W	CALHOUN	MI	025	003275	N 1972	MANISTEE 12-22N-16W B	MANISTEE	MI	101	011497	OA 1983
LEE 12-1S-5W A	CALHOUN	MI	02								

Field Name	County Name	State Sub	Co Code	Field Code	Field Disc Type Year	Field Name	County Name	State Sub	Co Code	Field Code	Field Disc Type Year
MANISTEE 23-22N-16W A	MANISTEE	MI	101	003409	N 1979	MAYFIELD 29-25N-11W A	GRAND TRAVERSE	MI	055	003479	OA 1977
MANISTEE 24-22N-16W	MANISTEE	MI	101	003410	N 1974	MAYFIELD 29-25N-11W B	GRAND TRAVERSE	MI	055	011506	OA 1980
MANISTEE 24-22N-16W A	MANISTEE	MI	101	003411	OA 1977	MAYFIELD 30-25N-11W	GRAND TRAVERSE	MI	055	003480	OA 1973
MANISTEE 24-22N-17W	MANISTEE	MI	101	003412	OA 1978	MAYFIELD 31-25N-11W	GRAND TRAVERSE	MI	055	003482	N 1976
MANISTEE 25-22N-17W	MANISTEE	MI	101	003413	OA 1977	MAYFIELD 31-25N-11W A	GRAND TRAVERSE	MI	055	011507	N 1984
MANISTEE 27-22N-16W	MANISTEE	MI	101	003414	N 1974	MAYFIELD 33-25N-11W	GRAND TRAVERSE	MI	055	003483	N 1977
MANISTEE 30-22N-16W	MANISTEE	MI	101	003415	N 1976	MAYFIELD 33-25N-11W A	GRAND TRAVERSE	MI	055	003484	N 1977
MANISTEE 30-22N-16W A	MANISTEE	MI	101	003416	N 1978	MAYFIELD 33-25N-11W B	GRAND TRAVERSE	MI	055	006850	O 1981
MANISTEE 36-22N-17W	MANISTEE	MI	101	003417	OA 1979	MCBAIN	MISSAUKEE	MI	113	456500	O 1959
MANISTEE 36-22N-17W A	MANISTEE	MI	101	003418	OA 1980	MCKAY	CLARE	MI	035	461150	N 1929
MANLIUS SEC 28	ALLEGAN	MI	005	016043	O 1949	MEARS	OCEANA	MI	127	464382	O 1949
MAPLE FOREST	CRAWFORD	MI	039	445256	ON 1976	MECOSTA	MECOSTA	MI	107	464537	N 1966
MAPLE FOREST 03-28N-3W	CRAWFORD	MI	039	003420	N 1976	MECOSTA LAKE	MECOSTA	MI	107	464568	N 1953
MAPLE GROVE	MANISTEE	MI	101	445270	ON 1973	MECOSTA SEC 3	MECOSTA	MI	107	016335	N 1997
MAPLE GROVE 01-23N-14W	MANISTEE	MI	101	003421	ON 1973	MEDINA	LENAWEE	MI	091	465281	O 1961
MAPLE GROVE 01-23N-14W A	MANISTEE	MI	101	006845	OA 1981	MERIDAN	MIDLAND	MI	111	012805	OA 1985
MAPLE GROVE 02-23N-14W	MANISTEE	MI	101	003422	N 1973	MERRITT	BAY	MI	017	469020	O 1984
MAPLE GROVE 03-23N-14W	MANISTEE	MI	101	003423	OA 1977	MIDDLE BRANCH	OSCEOLA	MI	133	471505	N 1964
MAPLE GROVE 04-23N-14W	MANISTEE	MI	101	003424	ON 1975	MILFORD 09-2N-7E	OAKLAND	MI	125	014569	OA 1992
MAPLE GROVE 05-23N-14W	MANISTEE	MI	101	007619	OA 1975	MILFORD 17-2N-7E	OAKLAND	MI	125	014995	O 1993
MAPLE GROVE 06-23N-14W	MANISTEE	MI	101	003425	OA 1973	MILFORD 17-2N-7E A	OAKLAND	MI	125	017167	O 1998
MAPLE GROVE 06-23N-14W A	MANISTEE	MI	101	003426	OA 1974	MILFORD 17-2N-7E B	OAKLAND	MI	125	019964	O 1998
MAPLE GROVE 07-23N-14W	MANISTEE	MI	101	003427	OA 1974	MILFORD 17-2N-7E C	OAKLAND	MI	125	010700	N 2001
MAPLE GROVE 08-23N-14W	MANISTEE	MI	101	003428	OA 1974	MILFORD 29-2N-7E	OAKLAND	MI	125	016047	N 2001
MAPLE GROVE 09-23N-14W	MANISTEE	MI	101	003429	OA 1973	MILFORD 30-2N-7E	OAKLAND	MI	125	016048	N 2001
MAPLE GROVE 10-23N-14W	MANISTEE	MI	101	003430	OA 1973	MILFORD 32-2N-7E	OAKLAND	MI	125	014570	N 1993
MAPLE GROVE 10-23N-14W A	MANISTEE	MI	101	003431	ON 1974	MILFORD 32-2N-7E A	OAKLAND	MI	125	016049	O 1993
MAPLE GROVE 10-23N-14W B	MANISTEE	MI	101	003432	OA 1980	MILLER CREEK	MONTMORENCY	MI	119	474667	N 1965
MAPLE GROVE 12-23N-14W	MANISTEE	MI	101	003433	OA 1977	MILLS	MIDLAND	MI	111	475535	O 1957
MAPLE GROVE 16-23N-14W	MANISTEE	MI	101	003434	OA 1973	MILLS SEC 1	MIDLAND	MI	111	003510	O 1957
MAPLE GROVE 17-23N-14W	MANISTEE	MI	101	003435	OA 1974	MINERAL SPRINGS	OSCEOLA	MI	133	476806	ON 1951
MAPLE GROVE 17-23N-14W A	MANISTEE	MI	101	007620	OA 1977	MIO	OGEMAW	MI	129	478170	ON 1946
MAPLE GROVE 17-23N-14W B	MANISTEE	MI	101	013974	N 1990	MIO	OSCODA	MI	135	478170	ON 1946
MAPLE GROVE 19-23N-14W	MANISTEE	MI	101	003436	N 1975	MOFFAT	ARENAC	MI	011	480659	O 1953
MAPLE GROVE 19-23N-14W A	MANISTEE	MI	101	003437	OA 1979	MOFFATT SEC 34	ARENAC	MI	011	003511	O 1953
MAPLE GROVE 20-23N-14W	MANISTEE	MI	101	003438	N 1976	MONTAGUE	MUSKEGON	MI	121	482364	N 1953
MAPLE GROVE 20-23N-14W A	MANISTEE	MI	101	003439	OA 1978	MONTEREY	ALLEGAN	MI	005	482767	O 1938
MAPLE GROVE 30-23N-14W	MANISTEE	MI	101	003440	N 1977	MONTEREY SEC 2	ALLEGAN	MI	005	016341	O 1997
MAPLE GROVE 30-23N-14W A	MANISTEE	MI	101	012802	N 1985	MONTMORENCY	MONTMORENCY	MI	119	482945	N 1975
MAPLE VALLEY SEC 16	MONTCALM	MI	117	445580	N 1958	MONTMORENCY 14-32N-1E	MONTMORENCY	MI	119	003485	OA 1978
MARATHON	LAPEER	MI	087	445952	ONA 1955	MONTMORENCY 29-32N-1E	MONTMORENCY	MI	119	003486	N 1975
MARATHON SEC 16	LAPEER	MI	087	016044	N 1955	MORENCI	LENAWEE	MI	091	011516	O 1962
MARILLA 05-23N-13W	MANISTEE	MI	101	011499	N 1983	MORENCI NORTH	LENAWEE	MI	091	485030	N 1962
MARILLA 06-23N-13W	MANISTEE	MI	101	007621	OA 1977	MORTON	MECOSTA	MI	107	486611	N 1946
MARINE CITY	ST CLAIR	MI	147	447595	OA 1955	MOTHER HUBBARD	MONTMORENCY	MI	119	018605	N 1965
MARINE CITY SOUTH	ST CLAIR	MI	147	447626	ON 1962	MOUNT HALEY SEC 4	MIDLAND	MI	111	016050	O 1957
MARION 18-2N-4E	LIVINGSTON	MI	093	012391	OA 1988	MT CLEMENS	MACOMB	MI	099	490487	ON 1961
MARION 18-2N-4E A	LIVINGSTON	MI	093	013396	O 1988	MT FOREST	BAY	MI	017	490735	O 1947
MARION 21-2N-4E	LIVINGSTON	MI	093	012392	O 1987	MT FOREST SEC 1	BAY	MI	017	003513	O 1946
MARION 21-2N-4E A	LIVINGSTON	MI	093	013397	O 1989	MT HALEY	MIDLAND	MI	111	490890	O 1934
MARION 23-2N-4E	LIVINGSTON	MI	093	090939	O 1984	MT PLEASANT	ISABELLA	MI	073	491107	OA 1928
MARION 31-2N-4E	LIVINGSTON	MI	093	090940	O 1984	MT PLEASANT	MIDLAND	MI	111	491107	OA 1928
MARION 31-2N-4E A	LIVINGSTON	MI	093	012394	OA 1987	MUNCIE LAKES	GRAND TRAVERSE	MI	055	493804	N 1970
MARION 31-2N-4E B	LIVINGSTON	MI	093	013398	O 1989	MUSKEGON	MUSKEGON	MI	121	495261	ON 1927
MARION 32-2N-4E	LIVINGSTON	MI	093	012395	OA 1988	MUTTONVILLE	MACOMB	MI	099	495943	N 1966
MARION 35-2N-4E	LIVINGSTON	MI	093	014363	OA 1992	NATIONAL CITY	IOSCO	MI	069	013975	N 1990
MARION(WINTERFIELD)	CLARE	MI	035	447874	N 1940	NELLSVILLE	ROSCOMMON	MI	143	502045	O 1956
MARION(WINTERFIELD)	OSCEOLA	MI	133	447874	N 1940	NESTER	ROSCOMMON	MI	143	009879	OA 1984
MARNE	OTTAWA	MI	139	448959	O 1940	NET WERTH	ALPENA	MI	007	018606	N 1965
MARSAC CREEK	ST CLAIR	MI	147	449207	ON 1965	NEW BOSTON	WAYNE	MI	163	503347	O 1943
MARSTAND	OTSEGO	MI	137	016507	N 1991	NEW LOTHROP	GENESEE	MI	049	504401	O 1967
MARSTRAND ANTRIM	OTSEGO	MI	137	017656	N 1965	NEW LOTHROP	SHIAWASSEE	MI	155	504401	O 1967
MARTIN	ALLEGAN	MI	005	449889	O 1948	NEW RICHMOND	ALLEGAN	MI	005	504711	O 1965
MARTINY	MECOSTA	MI	107	450240	N 1934	NEWARK	GRATIOT	MI	057	505362	N 1948
MARYSVILLE-MORTON	ST CLAIR	MI	147	009849	1965	NEWBURG	LENAWEE	MI	091	505486	O 1979
MASON	INGHAM	MI	065	451346	O 1970	NILES	BERRIEN	MI	021	508362	O 1940
MAYFIELD	GRAND TRAVERSE	MI	055	455649	O 1974	NORTH BAY	ALCONA	MI	001	016508	N 1996
MAYFIELD 01-25N-11W	GRAND TRAVERSE	MI	055	003441	ON 1972	NORTH PLAINS SEC 18	IONIA	MI	067	559380	O 1950
MAYFIELD 01-25N-11W A	GRAND TRAVERSE	MI	055	003442	OA 1974	NORTH PLAINS SEC 19	IONIA	MI	067	011521	O 1953
MAYFIELD 01-25N-11W B	GRAND TRAVERSE	MI	055	003443	N 1980	NORTH RUST	MONTMORENCY	MI	119	018607	N 1965
MAYFIELD 03-25N-11W	GRAND TRAVERSE	MI	055	003444	N 1973	NORTH STAR	GRATIOT	MI	057	512649	N 1940
MAYFIELD 03-25N-11W A	GRAND TRAVERSE	MI	055	003445	OA 1975	NORTHVILLE	OAKLAND	MI	125	513052	ONA 1937
MAYFIELD 03-25N-11W B	GRAND TRAVERSE	MI	055	003446	OA 1975	NORTHVILLE	WASHTENAW	MI	161	513052	ONA 1937
MAYFIELD 04-25N-11W	GRAND TRAVERSE	MI	055	003447	OA 1977	NORTHVILLE	WAYNE	MI	163	513052	ONA 1937
MAYFIELD 04-25N-11W A	GRAND TRAVERSE	MI	055	003448	OA 1977	NORTHVILLE 06-1S-8E	WAYNE	MI	163	012403	OA 1988
MAYFIELD 04-25N-11W B	GRAND TRAVERSE	MI	055	011502	OA 1983	NORTHVILLE 11-1S-8E	WAYNE	MI	163	013976	O 1989
MAYFIELD 06-25N-11W	GRAND TRAVERSE	MI	055	003449	OA 1975	NORTHVILLE 12-1S-8E	WAYNE	MI	163	013404	O 1989
MAYFIELD 07-25N-11W	GRAND TRAVERSE	MI	055	003451	O 1980	NORWICH	NEWAYGO	MI	123	513424	N 1943
MAYFIELD 08-25N-11W	GRAND TRAVERSE	MI	055	006849	OA 1981	NORWICH EAST	MISSAUKEE	MI	113	513455	OA 1942
MAYFIELD 09-25N-11W	GRAND TRAVERSE	MI	055	003452	OA 1977	NORWICH EAST	ROSCOMMON	MI	143	513455	OA 1942
MAYFIELD 10-25N-11W	GRAND TRAVERSE	MI	055	003453	OA 1974	NOVI 17-1N-8E	OAKLAND	MI	125	012405	OA 1987
MAYFIELD 10-25N-11W A	GRAND TRAVERSE	MI	055	003454	OA 1976	NOVI 29-1N-8E	OAKLAND	MI	125	014372	OA 1992
MAYFIELD 10-25N-11W B	GRAND TRAVERSE	MI	055	003455	OA 1976	OAKLAND 09-4N-11E	OAKLAND	MI	125	011524	O 1983
MAYFIELD 11-25N-11W	GRAND TRAVERSE	MI	055	003456	N 1976	OCEANA	OCEANA	MI	127	519046	O 1968
MAYFIELD 11-25N-11W A	GRAND TRAVERSE	MI	055	011503	N 1984	OLD VANDY UNIT 1	OTSEGO	MI	137	018608	N 1965
MAYFIELD 12-25N-11W	GRAND TRAVERSE	MI	055	003457	N 1974	OLD VANDY UNIT 2	OTSEGO	MI	137	018675	N 1998
MAYFIELD 12-25N-11W A	GRAND TRAVERSE	MI	055	003458	N 1975	OLD VANDY UNIT 3	OTSEGO	MI	137	018610	N 1965
MAYFIELD 13-25N-11W	GRAND TRAVERSE	MI	055	003459	N 1977	OLD VANDY UNIT 5	OTSEGO	MI	137	018611	N 1965
MAYFIELD 14-25N-11W	GRAND TRAVERSE	MI	055	011504	N 1984	OLD VANDY UNIT 6	OTSEGO	MI	137	018612	N 1965
MAYFIELD 14-25N-11W A	GRAND TRAVERSE	MI	055	012803	N 1985	OLD VANDY UNIT 7	OTSEGO	MI	137	018613	N 1965
MAYFIELD 15-25N-11W	GRAND TRAVERSE	MI	055	003460	N 1976	OLD VANDY UNIT 8	OTSEGO	MI	137	018614	N 1965
MAYFIELD 16-25N-11W	GRAND TRAVERSE	MI	055	003461	OA 1972	OLD VANDY UNIT 9	OTSEGO	MI	137	018615	N 1965
MAYFIELD 16-25N-11W A	GRAND TRAVERSE	MI	055	003462	OA 1974	OLIVET	EATON	MI	045	524161	O 1969
MAYFIELD 17-25N-11W	GRAND TRAVERSE	MI	055	003463	OA 1974	ONAWAY	PRESQUE ISLE	MI	141	525556	O 1969
MAYFIELD 18-25N-11W	GRAND TRAVERSE	MI	055	003464	OA 1975	ONEKAMA 24-23N-16W	MANISTEE	MI	101	003377	OA 1979
MAYFIELD 18-25N-11W A	GRAND TRAVERSE	MI	055	003465	OA 1975	ONEKAMA 24-23N-16W A	MANISTEE	MI	101	011525	OA 1983
MAYFIELD 19-25N-11W	GRAND TRAVERSE	MI	055	003466	N 1973	ONEKAMA 24-23N-16W B	MANISTEE	MI	101	011526	OA 1983
MAYFIELD 19-25N-11W A	GRAND TRAVERSE	MI	055	003467	OA 1974	ONEKAMA 25-23N-16W	MANISTEE	MI	101	011527	O 1983
MAYFIELD 19-25N-11W B	GRAND TRAVERSE	MI	055	003468	N 1976	ONEKAMA 26-23N-16W	MANISTEE	MI	101	012815	OA 1986
MAYFIELD 20-25N-11W	GRAND TRAVERSE	MI	055	003469	OA 1974	ONEKAMA 34-23N-16W	MANISTEE	MI	101	017065	OA 2001
MAYFIELD 21-25N-11W	GRAND TRAVERSE	MI	055	003470	OA 1974	ONONDAGA 10-1N-2W	INGHAM	MI	065	003378</	

MICHIGAN

Field Name	County Name	State Sub	Co Code	Field Code	Field Disc Type Year	Field Name	County Name	State Sub	Co Code	Field Code	Field Disc Type Year
ONONDAGA 28-1N-2W	INGHAM	MI	065	012816	OA 1986	PLEASANTON 36-24N-15W	MANISTEE	MI	101	003340	OA 1974
ONONDAGA 28-1N-2W A	INGHAM	MI	065	013977	O 1990	PLEASANTON 36-24N-15W A	MANISTEE	MI	101	011555	OA 1975
ONONDAGA 29-1N-2W	INGHAM	MI	065	013978	OA 1990	POLKTON	OTTAWA	MI	139	563643	O 1942
ORIENT	CLARE	MI	035	527889	N 1945	PONTIAC 25-3N-10E	OAKLAND	MI	125	003341	O 1980
ORIENT	OSCEOLA	MI	133	527889	N 1945	PORT HURON	ST CLAIR	MI	147	566247	O 1886
ORION 36-4N-10E	OAKLAND	MI	125	011529	N 1982	PORT HURON 31-7N-17E	ST CLAIR	MI	147	003342	N 1975
OSHTEMO SEC 5	KALAMAZOO	MI	077	529656	O 1944	PORT HURON 33-7N-17E	ST CLAIR	MI	147	003343	N 1971
OTISVILLE	GENESEEE	MI	049	530369	O 1944	PORT HURON SEC 3	ST CLAIR	MI	147	016054	N 1971
OTISVILLE	TUSCOLA	MI	157	530369	O 1944	PORTER	MIDLAND	MI	111	566650	ONA 1933
OTSEGO	ALLEGAN	MI	005	530617	O 1938	PORTER JASPER	MIDLAND	MI	111	016055	O 1933
OTSEGO	OTSEGO	MI	137	530617	N 1940	PORTER SOUTH	CASS	MI	027	566805	O 1930
OTSEGO 30-29N-3W	OTSEGO	MI	137	016051	O 1940	PROSPER	MISSAUKEE	MI	113	573579	ON 1942
OTSEGO LAKE	OTSEGO	MI	137	530648	O 1972	PROSPER NORTH	MISSAUKEE	MI	113	573641	O 1967
OTSEGO LAKE 02-29N-3W	OTSEGO	MI	137	003389	OA 1978	PULLAWSKI 12-34N-6E	PRESQUE ISLE	MI	141	003344	N 1976
OTSEGO LAKE 03-29N-3W	OTSEGO	MI	137	003390	OA 1971	PULLMAN	ALLEGAN	MI	005	574703	O 1949
OTSEGO LAKE 11-29N-3W	OTSEGO	MI	137	003391	OA 1977	PULLMAN EAST	ALLEGAN	MI	005	574734	ON 1949
OTSEGO LAKE 20-29N-3W	OTSEGO	MI	137	003487	OA 1978	PULLMAN WEST	ALLEGAN	MI	005	574735	ON 1949
OTSEGO LAKE 24-29N-3W	OTSEGO	MI	137	003488	OA 1977	PULLMAN WEST	ALLEGAN	MI	005	574736	ON 1949
OTSEGO LAKE 26-29N-3W	OTSEGO	MI	137	003309	OA 1975	PULLMAN WEST	ALLEGAN	MI	005	574737	ON 1949
OTSEGO LAKE 30-29N-3W	OTSEGO	MI	137	016355	O 1997	PULLMAN WEST	ALLEGAN	MI	005	574738	ON 1949
OTSEGO LAKE 31-29N-3W	OTSEGO	MI	137	003310	O 1977	PULLMAN WEST	ALLEGAN	MI	005	574739	ON 1949
OTSEGO LAKE 35-29N-3W	OTSEGO	MI	137	003311	OA 1977	PULLMAN WEST	ALLEGAN	MI	005	574740	ON 1949
OTSEGO LAKE SEC 18	OTSEGO	MI	137	012406	N 1987	PULLMAN WEST	ALLEGAN	MI	005	574741	ON 1949
OTSEGO LAKE SEC 22	OTSEGO	MI	137	003387	N 1977	PULLMAN WEST	ALLEGAN	MI	005	574742	ON 1949
OTSEGO LAKE SEC 27	OTSEGO	MI	137	016356	N 1997	PULLMAN WEST	ALLEGAN	MI	005	574743	ON 1949
OTSEGO LAKE SEC 2	OTSEGO	MI	137	012407	N 1987	PULLMAN WEST	ALLEGAN	MI	005	574744	ON 1949
OTSEGO LAKE SEC 6	ALLEGAN	MI	005	003515	O 1950	PULLMAN WEST	ALLEGAN	MI	005	574745	ON 1949
OTSEGO LAKE SEC 9	ALLEGAN	MI	005	003515	O 1950	PULLMAN WEST	ALLEGAN	MI	005	574746	ON 1949
OTTER LAKE	GENESEEE	MI	049	530803	OA 1945	PULLMAN WEST	ALLEGAN	MI	005	574747	ON 1949
OTTO 18-13N-16W	OCEANA	MI	127	016357	O 1998	PULLMAN WEST	ALLEGAN	MI	005	574748	ON 1949
OTTO SEC 30	OCEANA	MI	127	003516	O 1955	PULLMAN WEST	ALLEGAN	MI	005	574749	ON 1949
OTTO SEC 32	OCEANA	MI	127	003517	O 1955	PULLMAN WEST	ALLEGAN	MI	005	574750	ON 1949
OVERISEL	ALLEGAN	MI	005	003518	O 1940	PULLMAN WEST	ALLEGAN	MI	005	574751	ON 1949
OVERISEL SEC 11	ALLEGAN	MI	005	003518	O 1940	PULLMAN WEST	ALLEGAN	MI	005	574752	ON 1949
OWBOW	MASON	MI	105	532601	O 1958	PULLMAN WEST	ALLEGAN	MI	005	574753	ON 1949
PAFFI	MONTMORENCY	MI	119	016510	N 1989	PULLMAN WEST	ALLEGAN	MI	005	574754	ON 1949
PARADISE	GRAND TRAVERSE	MI	055	539182	N 1965	PULLMAN WEST	ALLEGAN	MI	005	574755	ON 1949
PARADISE 03-25N-10W	GRAND TRAVERSE	MI	055	003312	N 1975	PULLMAN WEST	ALLEGAN	MI	005	574756	ON 1949
PARADISE 03-25N-10W A	GRAND TRAVERSE	MI	055	006861	N 1981	PULLMAN WEST	ALLEGAN	MI	005	574757	ON 1949
PARADISE 04-25N-10W	GRAND TRAVERSE	MI	055	011531	N 1983	PULLMAN WEST	ALLEGAN	MI	005	574758	ON 1949
PARADISE 05-25N-10W	GRAND TRAVERSE	MI	055	011825	N 1985	PULLMAN WEST	ALLEGAN	MI	005	574759	ON 1949
PARADISE 05-25N-10W A	GRAND TRAVERSE	MI	055	009886	N 1985	PULLMAN WEST	ALLEGAN	MI	005	574760	ON 1949
PARADISE 07-25N-10W	GRAND TRAVERSE	MI	055	003313	N 1980	PULLMAN WEST	ALLEGAN	MI	005	574761	ON 1949
PARADISE 07-25N-10W A	GRAND TRAVERSE	MI	055	011532	N 1983	PULLMAN WEST	ALLEGAN	MI	005	574762	ON 1949
PARADISE 07-25N-10W B	GRAND TRAVERSE	MI	055	011533	N 1984	PULLMAN WEST	ALLEGAN	MI	005	574763	ON 1949
PARADISE 07-25N-10W C	GRAND TRAVERSE	MI	055	011534	N 1984	PULLMAN WEST	ALLEGAN	MI	005	574764	ON 1949
PARADISE 08-25N-10W	GRAND TRAVERSE	MI	055	003314	N 1979	PULLMAN WEST	ALLEGAN	MI	005	574765	ON 1949
PARADISE 08-25N-10W A	GRAND TRAVERSE	MI	055	015014	N 1980	PULLMAN WEST	ALLEGAN	MI	005	574766	ON 1949
PARADISE 15-25N-10W	GRAND TRAVERSE	MI	055	011535	N 1982	PULLMAN WEST	ALLEGAN	MI	005	574767	ON 1949
PARADISE 17-25N-10W	GRAND TRAVERSE	MI	055	003315	O 1979	PULLMAN WEST	ALLEGAN	MI	005	574768	ON 1949
PARADISE 18-25N-10W	GRAND TRAVERSE	MI	055	003316	N 1973	PULLMAN WEST	ALLEGAN	MI	005	574769	ON 1949
PARADISE 19-26N-10W	GRAND TRAVERSE	MI	055	003317	OA 1975	PULLMAN WEST	ALLEGAN	MI	005	574770	ON 1949
PARADISE 19-26N-10W A	GRAND TRAVERSE	MI	055	007646	OA 1977	PULLMAN WEST	ALLEGAN	MI	005	574771	ON 1949
PARADISE 20-26N-10W	GRAND TRAVERSE	MI	055	003318	OA 1975	PULLMAN WEST	ALLEGAN	MI	005	574772	ON 1949
PARADISE 20-26N-10W A	GRAND TRAVERSE	MI	055	003319	OA 1979	PULLMAN WEST	ALLEGAN	MI	005	574773	ON 1949
PARADISE 21-26N-10W	GRAND TRAVERSE	MI	055	003320	OA 1975	PULLMAN WEST	ALLEGAN	MI	005	574774	ON 1949
PARADISE 22-26N-10W	GRAND TRAVERSE	MI	055	012818	OA 1976	PULLMAN WEST	ALLEGAN	MI	005	574775	ON 1949
PARADISE 22-26N-10W A	GRAND TRAVERSE	MI	055	012819	O 1985	PULLMAN WEST	ALLEGAN	MI	005	574776	ON 1949
PARADISE 23-26N-10W	GRAND TRAVERSE	MI	055	003321	N 1974	PULLMAN WEST	ALLEGAN	MI	005	574777	ON 1949
PARADISE 24-26N-10W	GRAND TRAVERSE	MI	055	007647	N 1975	PULLMAN WEST	ALLEGAN	MI	005	574778	ON 1949
PARADISE 25-26N-10W	GRAND TRAVERSE	MI	055	003322	N 1977	PULLMAN WEST	ALLEGAN	MI	005	574779	ON 1949
PARADISE 26-26N-10W	GRAND TRAVERSE	MI	055	003323	N 1976	PULLMAN WEST	ALLEGAN	MI	005	574780	ON 1949
PARADISE 26-26N-10W A	GRAND TRAVERSE	MI	055	003324	N 1980	PULLMAN WEST	ALLEGAN	MI	005	574781	ON 1949
PARADISE 27-26N-10W	GRAND TRAVERSE	MI	055	003325	OA 1976	PULLMAN WEST	ALLEGAN	MI	005	574782	ON 1949
PARADISE 27-26N-10W A	GRAND TRAVERSE	MI	055	003327	N 1979	PULLMAN WEST	ALLEGAN	MI	005	574783	ON 1949
PARADISE 27-26N-10W B	GRAND TRAVERSE	MI	055	011536	OA 1984	PULLMAN WEST	ALLEGAN	MI	005	574784	ON 1949
PARADISE 28-26N-10W	GRAND TRAVERSE	MI	055	003328	N 1979	PULLMAN WEST	ALLEGAN	MI	005	574785	ON 1949
PARADISE 29-26N-10W	GRAND TRAVERSE	MI	055	011537	OA 1983	PULLMAN WEST	ALLEGAN	MI	005	574786	ON 1949
PARADISE 31-26N-10W	GRAND TRAVERSE	MI	055	003329	N 1974	PULLMAN WEST	ALLEGAN	MI	005	574787	ON 1949
PARADISE 32-26N-10W	GRAND TRAVERSE	MI	055	003330	N 1974	PULLMAN WEST	ALLEGAN	MI	005	574788	ON 1949
PARADISE 32-26N-10W A	GRAND TRAVERSE	MI	055	011826	ONA 1987	PULLMAN WEST	ALLEGAN	MI	005	574789	ON 1949
PARADISE 33-26N-10W	GRAND TRAVERSE	MI	055	003331	N 1975	PULLMAN WEST	ALLEGAN	MI	005	574790	ON 1949
PARADISE 33-26N-10W A	GRAND TRAVERSE	MI	055	003332	OA 1976	PULLMAN WEST	ALLEGAN	MI	005	574791	ON 1949
PARADISE 34-26N-10W	GRAND TRAVERSE	MI	055	003333	N 1975	PULLMAN WEST	ALLEGAN	MI	005	574792	ON 1949
PARADISE 35-26N-10W	GRAND TRAVERSE	MI	055	003334	N 1978	PULLMAN WEST	ALLEGAN	MI	005	574793	ON 1949
PARADISE 36-26N-10W	GRAND TRAVERSE	MI	055	012820	N 1985	PULLMAN WEST	ALLEGAN	MI	005	574794	ON 1949
PARIS	MECOSTA	MI	107	539833	ON 1949	PULLMAN WEST	ALLEGAN	MI	005	574795	ON 1949
PARIS EAST	MECOSTA	MI	107	015148	N 1994	PULLMAN WEST	ALLEGAN	MI	005	574796	ON 1949
PARTELLO	CALHOUN	MI	025	541445	N 1959	PULLMAN WEST	ALLEGAN	MI	005	574797	ON 1949
PAW PAW	VAN BUREN	MI	159	544111	O 1963	PULLMAN WEST	ALLEGAN	MI	005	574798	ON 1949
PAW PAW SEC 33	VAN BUREN	MI	159	003519	O 1964	PULLMAN WEST	ALLEGAN	MI	005	574799	ON 1949
PEACOCK	LAKE	MI	085	545685	O 1966	PULLMAN WEST	ALLEGAN	MI	005	574800	ON 1949
PEACOCK SEC 7	LAKE	MI	085	016362	O 1997	PULLMAN WEST	ALLEGAN	MI	005	574801	ON 1949
PEACOCK SEC 9	LAKE	MI	085	016363	O 1997	PULLMAN WEST	ALLEGAN	MI	005	574802	ON 1949
PEBBLE BEACH II	OTSEGO	MI	137	017657	N 1987	PULLMAN WEST	ALLEGAN	MI	005	574803	ON 1949
PECKS LAKE	OSCEOLA	MI	133	547235	O 1967	PULLMAN WEST	ALLEGAN	MI	005	574804	ON 1949
PENNFIELD 13-1S-7W	CALHOUN	MI	025	018898	O 2004	PULLMAN WEST	ALLEGAN	MI	005	574805	ON 1949
PENNFIELD 21-1S-7W	CALHOUN	MI	025	003335	O 1973	PULLMAN WEST	ALLEGAN	MI	005	574806	ON 1949
PENNFIELD 21-1S-7W A	CALHOUN	MI	025	549480	O 1979	PULLMAN WEST	ALLEGAN	MI	005	574807	ON 1949
PENNFIELD 21-1S-7W B	CALHOUN	MI	025	013409	O 1988	PULLMAN WEST	ALLEGAN	MI	005	574808	ON 1949
PENNFIELD 28-1S-7W	CALHOUN	MI	025	011543	O 1983	PULLMAN WEST	ALLEGAN	MI	005	574809	ON 1949
PENNFIELD 29-1S-7W	CALHOUN	MI	025	003336	O 1973	PULLMAN WEST	ALLEGAN	MI	005	574810	ON 1949
PENNFIELD 29-1S-7W A	CALHOUN	MI	025	003337	O 1976	PULLMAN WEST	ALLEGAN	MI	005	574811	ON 1949
PENNFIELD 35-1S-7W	CALHOUN	MI	025	003338	OA 1974	PULLMAN WEST	ALLEGAN	MI	005	574812	ON 1949
PENTWATER	MASON	MI	105	550025	ONA 1948	PULLMAN WEST	ALLEGAN	MI	005	574813	ON 1949
PENTWATER	OCEANA	MI	127	550025	ONA 1948	PULLMAN WEST	ALLEGAN	MI	005	574814	ON 1949
PENTWATER LAKE	OCEANA	MI	127	550056	O 1969	PULLMAN WEST	ALLEGAN	MI	005	574815	ON 1949
PETERS	ST CLAIR	MI	147	552040	OA 1955	PULLMAN WEST	ALLEGAN	MI	005	574816	ON 1949
PETERS EAST	ST CLAIR	MI	147	552071	O 1961	PULLMAN WEST	ALLEGAN	MI	005	574817	ON 1949
PIGEON RIVER	OTSEGO	MI	137	555706	O 1970	PULLMAN WEST	ALLEGAN	MI	005	574818	ON 1949
PINCONNING	BAY	MI	017	556388	O 1944	PULLMAN WEST	ALLEGAN	MI	005	574819	ON 1949
PINCONNING WEST	BAY	MI	017	011548	O 1983	PULLMAN WEST	ALLEGAN	MI	005	574820	ON 1949
PINE	MONTCALM	MI	117	556450	O 1938	PULLMAN WEST	ALLEGAN	MI	005	574821	ON 1949
PINE RIVER	GRATIOT	MI	057	557163	O 1942	PULLMAN WEST	ALLEGAN	MI	005	574822	ON 1949
PINE SEC 27	MONTCALM	MI	117	016052	N 1938	PULLMAN WEST	ALLEGAN	MI	005	574823	ON 1949

Field Name	County Name	State Sub	Co Code	Field Code	Field Disc Type Year	Field Name	County Name	State Sub	Co Code	Field Code	Field Disc Type Year
SHERIDAN SEC 25	NEWAYGO	MI	123	003527	O 1951	UNION 19-26N-9W	GRAND TRAVERSE	MI	055	011616	OA 1984
SHERIDAN SEC 26	MECOSTA	MI	107	011584	O 1952	UNION 20-26N-9W	GRAND TRAVERSE	MI	055	003570	ON 1978
SHERIDAN SEC 29	NEWAYGO	MI	123	011585	O 1958	UNION 21-26N-9W	GRAND TRAVERSE	MI	055	003571	N 1978
SHERIDAN TWP	CALHOUN	MI	025	651075	O 1960	UNION 22-26N-9W	GRAND TRAVERSE	MI	055	003572	N 1978
SHERMAN	ISABELLA	MI	073	651257	OA 1936	UNION 28-26N-9W	GRAND TRAVERSE	MI	055	003209	N 1975
SHERMAN SEC 18	ISABELLA	MI	073	003528	O 1939	UNION 29-26N-5W	GRAND TRAVERSE	MI	055	003210	N 1980
SHERMAN SEC 4	ISABELLA	MI	073	011586	O 1953	UNION 29-26N-9W A	GRAND TRAVERSE	MI	055	006882	N 1981
SHIAWASSEE SEC 11	SHIAWASSEE	MI	155	651722	O 1930	UNION 30-26N-9W	GRAND TRAVERSE	MI	055	012859	OA 1985
SILVER CREEK	CASS	MI	027	656186	O 1939	UNION 31-26N-9W	GRAND TRAVERSE	MI	055	003211	N 1978
SIX LAKES	ISABELLA	MI	073	658449	N 1934	UNION 31-26N-9W A	GRAND TRAVERSE	MI	055	011617	N 1983
SIX LAKES	MECOSTA	MI	107	658449	N 1934	UNION 31-26N-9W B	GRAND TRAVERSE	MI	055	011880	OA 1984
SIX LAKES	MONTCALM	MI	117	658449	N 1934	UNION SEC 19	ISABELLA	MI	073	016063	N 1950
SKEELS	CLARE	MI	035	659139	O 1942	UNION SEC 6	GRAND TRAVERSE	MI	055	003532	N 1965
SKEELS	GLADWIN	MI	051	659139	O 1942	VALLEY SEC 1	ALLEGAN	MI	005	016064	O 1937
SOLO 6-10N-11W	KENT	MI	081	018899	N 2004	VASSAR	TUSCOLA	MI	157	734185	O 1980
SPEEDWAY VII	CRAWFORD	MI	039	017658	N 1976	VERNON	ISABELLA	MI	073	736658	N 1939
SPRINGDALE	MANISTEE	MI	101	671415	O 1973	VERNON-ROSEBUSH	ISABELLA	MI	073	011619	OA 1933
SPRINGDALE 16-24N-14W	MANISTEE	MI	101	017071	N 2001	VEVAY 07-2N-1W	INGHAM	MI	065	016065	O 1982
SPRINGDALE 16-24N-14W A	MANISTEE	MI	101	017699	OA 2003	VEVAY 08-2N-1W	INGHAM	MI	065	003212	N 1975
SPRINGDALE 20-24N-14W	MANISTEE	MI	101	003545	OA 1973	VEVAY 08-2N-1W A	INGHAM	MI	065	013992	OA 1990
SPRINGDALE 21-24N-14W	MANISTEE	MI	101	003546	OA 1975	VEVAY 16-2N-1W	INGHAM	MI	065	003213	OA 1970
SPRINGDALE 25-24N-14W	MANISTEE	MI	101	003547	OA 1972	VEVAY 17-2N-1W	INGHAM	MI	065	003214	OA 1972
SPRINGDALE 25-24N-14W A	MANISTEE	MI	101	012849	OA 1985	VEVAY 19-2N-1W	INGHAM	MI	065	003215	O 1971
SPRINGDALE 26-24N-14W	MANISTEE	MI	101	003548	OA 1974	VEVAY 19-2N-1W A	INGHAM	MI	065	003216	N 1971
SPRINGDALE 28-24N-14W	MANISTEE	MI	101	003549	OA 1973	VEVAY 19-2N-1W B	INGHAM	MI	065	003218	OA 1972
SPRINGDALE 29-24N-14W	MANISTEE	MI	101	003550	OA 1976	VEVAY 19-2N-1W C	INGHAM	MI	065	003219	OA 1972
SPRINGDALE 32-24N-14W	MANISTEE	MI	101	003551	O 1974	VEVAY 20-2N-1W	INGHAM	MI	065	003220	OA 1972
SPRINGDALE 34-24N-14W	MANISTEE	MI	101	003552	OA 1974	VEVAY SEC 19	INGHAM	MI	065	016066	N 1972
SPRINGDALE 35-24N-14W	MANISTEE	MI	101	003553	OA 1975	VICTORY	MASON	MI	105	738077	O 1957
SPRINGFIELD SEC 22	OAKLAND	MI	125	011590	O 1953	VICTORY 05-19N-17W	MASON	MI	105	003221	N 1974
SPRINGFIELD SEC 32	KALKASKA	MI	079	011591	N 1982	VICTORY 05-19N-17W A	MASON	MI	105	006883	N 1981
SPRINGPORT	JACKSON	MI	075	671787	O 1960	VICTORY 07-19N-17W	MASON	MI	105	003222	N 1973
SPRINGPORT 20-1S-3W	JACKSON	MI	075	011858	N 1982	VICTORY 07-19N-17W A	MASON	MI	105	012441	N 1988
SPRINGPORT 21-1S-3W	JACKSON	MI	075	016061	N 1982	VICTORY 18-19N-17W	MASON	MI	105	003223	OA 1973
ST CHARLES	SAGINAW	MI	145	673074	N 1957	VICTORY 18-19N-17W A	MASON	MI	105	003224	N 1974
ST CHARLES SEC 26	SAGINAW	MI	145	016388	N 1997	VICTORY 19-19N-17W	MASON	MI	105	003225	OA 1972
ST CLAIR SEC 18	ST CLAIR	MI	147	003529	N 1953	VICTORY 19-19N-17W A	MASON	MI	105	003226	N 1974
ST CLAIR SEC 28	ST CLAIR	MI	147	012850	N 1985	VICTORY 20-19N-17W	MASON	MI	105	018911	N 2006
ST CLAIR SEC 29	ST CLAIR	MI	147	012429	N 1987	VICTORY 21-19N-17W	MASON	MI	105	017069	N 2001
ST CLAIR WEST SEC 18	ST CLAIR	MI	147	013981	N 1989	VICTORY 26-19N-17W	MASON	MI	105	011286	N 1982
ST HELEN	ROSCOMMON	MI	143	673508	OA 1941	VICTORY 29-19N-13W	MASON	MI	105	018900	N 2004
ST MARYS LAKE	MASON	MI	105	674314	O 1968	VICTORY 29-19N-17W	MASON	MI	105	017837	N 2004
STANDISH	ARENAC	MI	011	676205	O 1948	VICTORY 31-19N-17W	MASON	MI	105	011620	N 1983
STANTON	MONTCALM	MI	117	676577	O 1951	VICTORY 32-19N-17W	MASON	MI	105	017067	N 2001
STANWOOD	MECOSTA	MI	107	012431	N 1987	VICTORY 33-19N-17W	MASON	MI	105	011621	O 1983
STARRVILLE	ST CLAIR	MI	147	677352	O 1967	VICTORY SEC 10	MASON	MI	105	002982	O 1957
STERLING	ARENAC	MI	011	679832	O 1947	VICTORY SEC 20	MASON	MI	105	018913	O 2006
STERLING HEIGHTS SEC 16	MACOMB	MI	099	014390	N 1991	VIENNA 04-30N-1E	MONTMORENCY	MI	119	016068	N 1992
STERLING HEIGHTS SEC 21	MACOMB	MI	099	014391	OA 1992	VIENNA 06-30N-1E	MONTMORENCY	MI	119	013440	OA 1988
STERLING HEIGHTS SEC 5	MACOMB	MI	099	000347	O 1998	VIENNA 10-30N-1E	MONTMORENCY	MI	119	013983	N 1991
STERLING SEC 30	ARENAC	MI	011	003530	O 1980	VIENNA 14	MONTMORENCY	MI	119	018622	N 1965
STOCKBRIDGE	INGHAM	MI	065	681250	O 1972	VIENNA 17-30N-1E	MONTMORENCY	MI	119	012861	OA 1986
STOCKBRIDGE 06-1N-2E	INGHAM	MI	065	003555	OA 1972	VIENNA 23	MONTMORENCY	MI	119	018623	N 1965
STOCKBRIDGE 07-1N-2E	INGHAM	MI	065	003556	O 1974	VIENNA 27	MONTMORENCY	MI	119	018624	N 1965
STOCKBRIDGE 07-1N-2E A	INGHAM	MI	065	011595	OA 1982	VIENNA 30-30N-1E	MONTMORENCY	MI	119	011622	O 1983
STOCKBRIDGE 07-1N-2E B	INGHAM	MI	065	011596	N 1982	VIENNA 31-31N-1E	MONTMORENCY	MI	119	013441	N 1988
STONE POINT	HILLSDALE	MI	059	682498	OA 1983	VIENNA 32-31N-1E	MONTMORENCY	MI	119	011881	N 1987
STONE POINT	JACKSON	MI	075	682498	OA 1983	VIENNA 34-30N-1E	MONTMORENCY	MI	119	013442	N 1988
STONY LAKE	OCEANA	MI	127	682591	O 1946	VOGEL CENTER	MISSAUKEE	MI	113	740589	O 1966
STOVER CREEK	HURON	MI	063	012851	O 1986	W C TAGGART(SIX LAKES)	MECOSTA	MI	107	743079	N 1934
SUMMERFIELD	LENAAWEE	MI	091	688047	O 1958	W C TAGGART(SIX LAKES)	MONTCALM	MI	117	743079	N 1934
SUMMERFIELD	MONROE	MI	115	688047	O 1958	WAGNER LAKE	OSCODA	MI	135	009649	N 1982
SUMMERFIELD SEC 19	MONROE	MI	115	011598	OA 1982	WAKESHMA	KALAMAZOO	MI	077	012864	N 1986
SUMMERFIELD SEC 7	MONROE	MI	115	012852	O 1985	WALDENBURG	MACOMB	MI	099	011623	O 1983
SUMNER	GRATIOT	MI	057	688450	O 1953	WALES 16-6N-15E	ST CLAIR	MI	147	003356	N 1976
SUMPTER SEC 22	WAYNE	MI	163	011599	O 1941	WALES SEC 33	ST CLAIR	MI	147	013443	O 1989
SURREY	CLARE	MI	035	690558	N 1945	WALKER	KENT	MI	081	745776	ONA 1938
SWAN CREEK	ST CLAIR	MI	147	691651	N 1967	WALKER	OTTAWA	MI	139	745776	ONA 1938
SYLVAN	OSCEOLA	MI	133	693488	ON 1941	WALTON 34-1N-5W	EATON	MI	045	011624	N 1975
TAYMOUTH	SAGINAW	MI	145	698984	N 1957	WARNER	ANTRIM	MI	009	749341	N 1987
TEKONSHA	CALHOUN	MI	025	700457	O 1959	WARNER 10	ANTRIM	MI	009	018625	N 1965
THOMAS LAKE	OTSEGO	MI	137	001358	N 1993	WARNER 13	ANTRIM	MI	009	018626	N 1965
THOMPSON CORNERS	NEWAYGO	MI	123	705278	ON 1968	WARNER 2	ANTRIM	MI	009	018627	N 1965
THOMPSON CORNERS	OCEANA	MI	127	705278	ON 1968	WARNER 22	ANTRIM	MI	009	018628	N 1965
THORNAPPLE SEC 4	BARRY	MI	015	003531	O 1952	WARNER 27	ANTRIM	MI	009	018629	N 1965
TIMBER WOLF	ALPENA	MI	007	018621	N 1965	WARNER 8	ANTRIM	MI	009	018630	N 1965
TOBACCO SEC 32	GLADWIN	MI	051	011608	O 1982	WASHINGTON	MACOMB	MI	099	750240	O 1975
TODD LAKE	OSCEOLA	MI	133	013434	N 1989	WASHINGTON SEC 10	MACOMB	MI	099	003533	N 1974
TOONS	ANTRIM	MI	009	017659	N 1987	WASHINGTON SEC 10 A	MACOMB	MI	099	003534	N 1976
TRENT	MUSKEGON	MI	121	716587	O 1949	WASHINGTON SEC 11	MACOMB	MI	099	003535	N 1965
TROWBRIDGE	ALLEGAN	MI	005	718850	O 1937	WASHINGTON SEC 15	MACOMB	MI	099	012866	N 1986
TROY 09-2N-11E	OAKLAND	MI	125	017072	N 2001	WASHINGTON SEC 28	MACOMB	MI	099	003536	OA 1975
TURK LAKE	MONTCALM	MI	117	721214	N 1947	WATSON	ALLEGAN	MI	005	752007	O 1964
TWIN MOUNTAINS	BENZIE	MI	019	013435	N 1989	WATSON SEC 8	ALLEGAN	MI	005	011626	O 1949
TYRONE	KENT	MI	081	725105	O 1952	WAYLAND	ALLEGAN	MI	005	752813	OA 1944
TYRONE SEC 15	KENT	MI	081	011610	O 1946	WAYLAND NORTH	ALLEGAN	MI	005	752844	O 1957
UNADILLA 01-1N-3E	LIVINGSTON	MI	093	011611	O 1983	WEARE	OCEANA	MI	127	753612	O 1949
UNADILLA 02-1N-3E	LIVINGSTON	MI	093	012435	OA 1988	WEARE SEC 10	OCEANA	MI	127	016070	N 1949
UNION	GRAND TRAVERSE	MI	055	727611	N 1969	WEARE SEC 14	OCEANA	MI	127	003537	O 1952
UNION	ISABELLA	MI	073	727611	OA 1950	WEBBER CREEK	MONTMORENCY	MI	119	016518	ON 1994
UNION 01-26N-9W	GRAND TRAVERSE	MI	055	003557	N 1969	WEST BRANCH	OGEMAW	MI	129	759626	ONA 1933
UNION 02-26N-9W	GRAND TRAVERSE	MI	055	006252	N 1973	WEXFORD	WEXFORD	MI	165	762059	N 1973
UNION 03-26N-9W	GRAND TRAVERSE	MI	055	003558	N 1972	WEXFORD 01-24N-12W	WEXFORD	MI	165	002592	N 1973
UNION 03-26N-9W A	GRAND TRAVERSE	MI									

MICHIGAN

Field Name	County Name	State Sub	Co Code	Field Code	Field Disc Type Year	Field Name	County Name	State Sub	Co Code	Field Code	Field Disc Type Year
WHITE LAKE 29 A-3N-8E	OAKLAND	MI	125	016489	N 1994	BAXTERVILLE	MARION	MS	091	044496	ONA 1944
WHITE LAKE 29-3N-8E	OAKLAND	MI	125	015169	OA 1994	BAXTERVILLE SE	LAMAR	MS	073	004157	ONA 1989
WHITE LAKE 29-3N-8E A	OAKLAND	MI	125	016071	N 1994	BAXTERVILLE SE	MARION	MS	091	004157	ONA 1989
WHITE OAK	INGHAM	MI	065	764509	O 1973	BAY RIDGE	WILKINSON	MS	157	010278	OA 1985
WHITE OAK 04-2N-2E	INGHAM	MI	065	006886	O 1981	BAY SPRINGS	JASPER	MS	061	044930	OA 1965
WHITE OAK 11-2N-2E	INGHAM	MI	065	006887	O 1981	BAYOU SARA	WILKINSON	MS	157	010025	N 2003
WHITE OAK 11-2N-2E A	INGHAM	MI	065	011629	O 1984	BEANS FERRY	ITAWAMBA	MS	057	048581	N 1953
WHITE OAK 11-2N-2E B	INGHAM	MI	065	012869	O 1986	BEASLEY CREEK	WILKINSON	MS	157	003003	O 1980
WHITE OAK 12-2N-2E	INGHAM	MI	065	011630	O 1984	BEATRICE	CLARKE	MS	023	003004	O 1981
WHITE OAK 15-2N-2E	INGHAM	MI	065	002360	OA 1980	BEAVER BRANCH	ADAMS	MS	001	049728	OA 1956
WHITE OAK 15-2N-2E A	INGHAM	MI	065	006888	O 1981	BEAVER BRANCH	WILKINSON	MS	157	049728	OA 1956
WHITE OAK 17-2N-2E	INGHAM	MI	065	009654	OA 1982	BEAVER CREEK	PIKE	MS	113	049790	O 1981
WHITE OAK 19-2N-2E	INGHAM	MI	065	011631	OA 1983	BEAVER DAM	JASPER	MS	061	013118	OA 1989
WHITE OAK 29-2N-2E	INGHAM	MI	065	002361	O 1974	BEAVER ISLAND	WILKINSON	MS	157	049945	N 1994
WHITE OAK 30-2N-2E	INGHAM	MI	065	002362	OA 1980	BEECHWOOD	AMITE	MS	005	011060	O 1986
WHITE OAK 32-2N-2E	INGHAM	MI	065	002363	OA 1973	BELMONT LAKE	WILKINSON	MS	157	054688	ONA 1964
WHITE OAK 32-2N-2E A	INGHAM	MI	065	002364	O 1977	BELWOOD	ADAMS	MS	001	055045	O 1974
WHITE OAK 36-2N-2E	INGHAM	MI	065	018910	O 2006	BELZONI	HUMPHREYS	MS	053	055060	OA 1971
WHITE RIVER	MUSKEGON	MI	121	764757	O 1950	BENTON	YAZOO	MS	163	056548	N 1977
WHITE RIVER 02-12N-18W	MUSKEGON	MI	121	012871	OA 1986	BENTONIA	MADISON	MS	089	056672	ONA 1960
WHITEWATER	GRAND TRAVERSE	MI	055	765935	N 1971	BENTONIA	YAZOO	MS	163	056672	OA 1960
WHITEWATER 15-27N-9W	GRAND TRAVERSE	MI	055	011632	O 1985	BERRY CREEK	AMITE	MS	005	015371	N 1995
WHITEWATER 20-27N-9W	GRAND TRAVERSE	MI	055	002971	OA 1978	BERWICK	AMITE	MS	005	058518	ONA 1989
WHITEWATER 20-27N-9W A	GRAND TRAVERSE	MI	055	002366	OA 1979	BEVERLY	ADAMS	MS	001	059803	O 1964
WHITEWATER 20-27N-9W B	GRAND TRAVERSE	MI	055	002367	OA 1979	BEVERLY NORTH	ADAMS	MS	001	007536	O 1983
WHITEWATER 22-27N-9W	GRAND TRAVERSE	MI	055	002368	N 1973	BIENVILLE FOREST	SMITH	MS	129	060788	OA 1963
WHITEWATER 28-27N-9W	GRAND TRAVERSE	MI	055	002369	OA 1975	BIG BAYOU	ADAMS	MS	001	060850	OA 1987
WHITEWATER 29-27N-9W	GRAND TRAVERSE	MI	055	016072	O 1975	BIG CREEK	WAYNE	MS	153	061408	O 1998
WHITEWATER 30-27N-9W	GRAND TRAVERSE	MI	055	012443	OA 1987	BIG RIVER	ADAMS	MS	001	011064	OA 1986
WHITEWATER 32-27N-9W	GRAND TRAVERSE	MI	055	002370	OA 1972	BIG STORM	WILKINSON	MS	157	018441	N 2005
WHITEWATER 34-27N-9W	GRAND TRAVERSE	MI	055	002371	OA 1972	BISLAND BAYOU	ADAMS	MS	001	066415	OA 1973
WHITEWATER 35-27N-9W	GRAND TRAVERSE	MI	055	002372	OA 1972	BISLAND BAYOU NORTH	ADAMS	MS	001	011066	OA 1985
WHITEWATER 35-27N-9W A	GRAND TRAVERSE	MI	055	002373	OA 1980	BLACK CREEK	PERRY	MS	111	068151	N 1965
WHITEWATER 36-27N-9W	GRAND TRAVERSE	MI	055	002374	N 1971	BLACK CREEK	STONE	MS	131	068151	N 1980
WHITEWATER 36-27N-9W A	GRAND TRAVERSE	MI	055	002375	N 1976	BLACK STONE	PEARL RIVER	MS	109	016796	N 2001
WILD WEST	OTSEGO	MI	137	016519	N 1993	BLACKBURN	JONES	MS	067	068740	OA 1963
WILEY	MASON	MI	105	768787	O 1962	BLUE LAKE	ADAMS	MS	001	003012	O 1982
WILLIAMS	BAY	MI	017	769748	O 1954	BLUE LAKE	WILKINSON	MS	157	075467	O 1986
WILSON 28	CHARLEVOIX	MI	029	018631	N 1965	BLUE MOON	ADAMS	MS	001	010294	O 1985
WINFIELD	MECOSTA	MI	107	773189	N 1935	BLUEBIRD	WILKINSON	MS	157	008055	N 2001
WINFIELD	MONTCALM	MI	117	773189	O 1936	BOBWHITE	WILKINSON	MS	157	017183	N 2002
WINTERFIELD	CLARE	MI	035	774212	ONA 1940	BOLTON	HINDS	MS	049	079172	ONA 1954
WISE	ISABELLA	MI	073	774801	ON 1938	BOLTON NORTH	HINDS	MS	049	079212	O 1975
WOLF LAKE	MUSKEGON	MI	121	776267	ON 1949	BOLTON SOUTH	HINDS	MS	049	007517	O 1983
WOODSTOCK	LENAWEE	MI	091	778344	N 1969	BONUS	FRANKLIN	MS	037	080629	OA 1965
WOODVILLE	NEWAYGO	MI	123	778406	ONA 1943	BOOGIE BOTTOM	CLAY	MS	025	014198	O 1990
WRIGHT	OTTAWA	MI	139	780189	O 1953	BOOKER BRANCH	FRANKLIN	MS	037	013462	O 1989
WYOMING PARK	KENT	MI	081	781531	O 1939	BOONE CHURCH	CHICKASAW	MS	017	013193	N 1987
X-REA	MONTMORENCY	MI	119	018632	N 1965	BOURBON	ADAMS	MS	001	083419	O 1965
YANKEE	ST CLAIR	MI	147	785170	N 1963	BOVINA	WARREN	MS	149	003013	ON 1981
YATES SEC 22	LAKE	MI	085	017700	ON 2002	BOWIE CREEK	COVINGTON	MS	031	084246	N 1976
Z-BART	MONTMORENCY	MI	119	018633	N 1965	BOWLING CREEK	SMITH	MS	129	004700	O 1985
ZEELAND	OTTAWA	MI	139	790749	ON 1942	BOYCE	WAYNE	MS	153	085403	OA 1973
ZEELAND 29-5N-14W	OTTAWA	MI	139	015086	O 1992	BOYKIN CHURCH	SMITH	MS	129	085837	ON 1958
ZEELAND 30-5N-14W	OTTAWA	MI	139	016073	O 1992	BRANCH	FRANKLIN	MS	037	088395	O 1985
ZEELAND SEC 28	OTTAWA	MI	139	003538	O 1954	BRIARS	ADAMS	MS	001	007547	OA 1983
ZEELAND SEC 4	OTTAWA	MI	139	011891	O 1956	BRIARS CHUTE	ADAMS	MS	001	013826	OA 1990
ZEELAND SEC 5	OTTAWA	MI	139	016074	O 1956	BRIARS CHUTE SOUTH	ADAMS	MS	001	014497	O 1992
MINNESOTA						BROOKHAVEN	LINCOLN	MS	085	094161	ONA 1943
WATERVILLE-WASECA	LE SUEUR	MN	079	751666	1979	BROOKSIDE	AMITE	MS	005	007548	O 1983
WATERVILLE-WASECA	RICE	MN	131	751666	1979	BROWN CREEK	ADAMS	MS	001	003014	O 1980
WATERVILLE-WASECA	WASECA	MN	161	751666	1979	BROWNLAND	JEFFERSON	MS	063	095959	OA 1954
MISSISSIPPI						BROWNS BRANCH	WILKINSON	MS	157	016137	O 1985
ABBOTT	CLAY	MS	025	001466	N 1985	BROWNSVILLE DOME	HINDS	MS	049	015468	O 1995
ABERDEEN	MONROE	MS	095	001962	ON 1953	BRUINSBURG	CLAIBORNE	MS	021	096920	N 1944
ABERDEEN EAST	MONROE	MS	095	013173	N 1989	BRUSH CREEK	WILKINSON	MS	157	097602	N 2004
ABERDEEN SOUTH	MONROE	MS	095	008855	N 1984	BRYAN	JASPER	MS	061	098098	OA 1958
ADDIE MAE	CLARKE	MS	023	014668	O 1992	BRYAN	JONES	MS	067	098098	OA 1958
ALCORN	CLAIBORNE	MS	021	008348	N 1980	BUCATUNNA CREEK	CLARKE	MS	023	099311	OA 1977
ALLIGATOR BAYOU	WILKINSON	MS	157	011696	O 1967	BUCKHURST	ADAMS	MS	001	100367	OA 1975
ALLOWAY	ADAMS	MS	001	012068	OA 1964	BUDE	FRANKLIN	MS	037	100811	OA 1949
ALLOWAY	WILKINSON	MS	157	012068	O 1967	BUDE WEST	FRANKLIN	MS	037	100842	OA 1960
AMORY	MONROE	MS	095	016408	N 1926	BUENA VISTA	JEFFERSON	MS	063	101059	ONA 1953
AMORY SOUTH	MONROE	MS	095	016439	N 1971	BUFFALO	WILKINSON	MS	157	101276	OA 1982
ANCHORAGE	ADAMS	MS	001	017059	OA 1958	BUFFALO NORTH	WILKINSON	MS	157	101524	N 2005
ANGIE EAST	PEARL RIVER	MS	109	018640	N 1952	BUFFALO RIVER	WILKINSON	MS	157	007550	O 1983
ANNA	ADAMS	MS	001	019105	OA 1953	BULLITT BAYOU	ADAMS	MS	001	010307	O 1985
ANSLEY	HANCOCK	MS	045	019756	N 1956	BUNCKLEY	FRANKLIN	MS	037	103043	O 1963
ANTONISH EAST	WILKINSON	MS	157	018896	N 2006	BUNKER HILL	WILKINSON	MS	157	103353	N 1995
APOLLO EAST	PERRY	MS	111	006893	O 1995	BURNS	SMITH	MS	129	105461	OA 1990
APPLE GROVE	ADAMS	MS	001	002998	O 1980	BURTONS CREEK	COVINGTON	MS	031	106786	N 1976
ARCHUSA SPRINGS	CLARKE	MS	023	023616	OA 1971	BUTLER CREEK	LINCOLN	MS	085	107414	OA 1983
ARIEL NORTH	AMITE	MS	005	014182	N 1989	BUTLER LAKE	ADAMS	MS	001	107445	O 1956
ARLINGTON	LINCOLN	MS	085	024639	N 1977	BUTLER LAKE WEST	ADAMS	MS	001	107464	OA 1976
ARM DOME	LAWRENCE	MS	077	016827	O 2000	BUTTAHATCHIE	MONROE	MS	095	015379	N 1995
ARMSTRONG	ADAMS	MS	001	025042	OA 1949	BUTTAHATCHIE HILLS	MONROE	MS	095	016221	O 1997
ARMSTRONG SOUTH	ADAMS	MS	001	025104	O 1980	BUTTAHATCHIE RIVER	MONROE	MS	095	107615	ON 1977
ARNOT	ADAMS	MS	001	026158	O 1962	BY PASS 98	FORREST	MS	035	016879	O 2001
ARTONISH	WILKINSON	MS	157	026995	OA 1968	BYRD	FRANKLIN	MS	037	109143	OA 1968
ASHWOOD	WILKINSON	MS	157	028297	ON 1980	BYRD EAST	FRANKLIN	MS	037	015260	O 1994
ASHWOOD EAST	WILKINSON	MS	157	008864	OA 1983	CADILLAC	JEFFERSON	MS	063	111911	OA 1962
ASHWOOD SOUTH	WILKINSON	MS	157	015465	N 1995	CALCOTTE	LINCOLN	MS	085	014328	OA 1992
ATHENS	MONROE	MS	095	029165	N 1981	CALEDONIA	LOWNDES	MS	087	112965	ONA 1979
AUBURN	LINCOLN	MS	085	030374	O 1975	CALHOUN	JONES	MS	067	113089	N 1975
AVERA	GREENE	MS	041	031552	OA 1963	CALVITS LAKE	JEFFERSON	MS	063	114329	O 1966
BACON	CHICKASAW	MS	017	034483	N 1979	CAMP CREEK	JONES	MS	067	115042	O 1990
BAKERS CREEK	HINDS	MS	049	004155	OA 1982	CAMP SHELBY	PERRY	MS	111	115364	OA 1972
BALD HILL	WILKINSON	MS	157	035878	O 1982	CANDY CREEK	AMITE	MS	005	116716	O 1982
BALLS BRANCH	LEE	MS	081	010273	N 1984	CANE MILL BRANCH	FRANKLIN	MS	037	003972	OA 1982
BARBER CREEK	SCOTT	MS	123	038854	OA 1964	CANNONSBURG	JEFFERSON	MS	063	117646	OA 1961
BARBER CREEK EAST	SCOTT	MS	123	038885	OA 1970	CAPELL	AMITE	MS	005	015264	N 1994
BARNETT	CLARKE	MS	023	039738	OA 1974	CARDINAL	WILKINSON	MS	157	119568	N 2001
BARNETT LAKE	SMITH	MS	129	015177	N 1995	CARMICHAEL	CLARKE	MS	023	120746	OA 1960
BARNETT WEST	CLARKE	MS	023	039806	OA 1975	CAROLINE CREEK	WILKINSON	MS	157	018634	N 2006
BARNETT WEST	JASPER	MS	061	039806	OA 1975	CARROLL CREEK	PIKE	MS	113	004210	OA 1978
BASSFIELD	JEFFERSON DAVIS	MS	065	042558	N 1974	CARS CREEK	AMITE	MS	005	015183	N 1992
BATTEAST HILL	WILKINSON	MS	157	011650	O 1987	CARSON	JEFFERSON DAVIS	MS	065	121862	N 1977
BATTEAST HILL WEST	WILKINSON	MS	157	012895	O 1988	CARSON DOME	JEFFERSON DAVIS	MS	065	121866	N 1994
BAXTERVILLE	LAMAR	MS	073	044496	ONA 1944	CARTER CREEK	WILKINSON	MS	157	122082	N 1994
						CARTER CREEK EAST	WILKINSON	MS	157		

MISSISSIPPI

Field Name	County Name	State Sub	Co Code	Field Code	Field Disc Type Year	Field Name	County Name	State Sub	Co Code	Field Code	Field Disc Type Year
CARTHAGE POINT SOUTH	ADAMS	MS	001	003575	O 1980	DOLLAR LAKE	LEFLORE	MS	083	195867	OA 1970
CARTHAGE POINT WEST	ADAMS	MS	001	122885	OA 1963	DOLOROSO	WILKINSON	MS	157	196177	OA 1956
CARY	SHARKEY	MS	125	123195	OA 1941	DOLOROSO NORTH	WILKINSON	MS	157	003594	O 1981
CATAHOULA	HANCOCK	MS	045	125480	1956	DONEGAL	WILKINSON	MS	157	196828	O 1983
CATAHOULA CREEK	HANCOCK	MS	045	003576	N 1981	DONT DOME	COVINGTON	MS	031	017955	N 2005
CEDAR GROVE	MONROE	MS	095	127900	N 1974	DORN	YAZOO	MS	163	198099	O 1965
CEMETERY	ADAMS	MS	001	012717	OA 1988	DORSEY	FRANKLIN	MS	037	198471	O 1987
CENTER POINT	LINCOLN	MS	085	129388	OA 1971	DOUBLE CREEK	CLARKE	MS	023	199215	O 1968
CENTER RIDGE SOUTH	SMITH	MS	129	129419	OA 1963	DRI ICE	RANKIN	MS	121	018658	2005
CENTREVILLE SOUTH	WILKINSON	MS	157	012137	ONA 1987	DRY BAYOU	FRANKLIN	MS	037	203571	OA 1958
CHANDLER GROVE	MONROE	MS	095	016795	N 2001	DRY CREEK	FRANKLIN	MS	037	203602	OA 1963
CHAPARRAL	WAYNE	MS	153	132814	OA 1952	DRY CREEK DOME	COVINGTON	MS	031	014747	ONA 1993
CHARE STATION	FRANKLIN	MS	037	133713	OA 1969	DUNBAR CREEK	WILKINSON	MS	157	205695	OA 1968
CHATAWA	PIKE	MS	113	134473	OA 1976	EAGLE	WILKINSON	MS	157	210370	N 2002
CHICORA WEST	WAYNE	MS	153	000197	N 1998	EAST FORK	AMITE	MS	005	211796	OA 1960
CHIGGER	WILKINSON	MS	157	138456	N 2001	EAST FORK MIDDLE	AMITE	MS	005	008824	ONA 1984
CHOCTAW	JONES	MS	067	140688	O 1965	EAST FORK NORTH	AMITE	MS	005	211827	OA 1960
CHRISTMAS	AMITE	MS	005	141680	ON 1991	EAST FORK SW	AMITE	MS	005	004717	OA 1983
CHURCH HILL	JEFFERSON	MS	063	142362	OA 1950	EAST FORK WEST	AMITE	MS	005	211835	OA 1978
CHURCH HILL NORTH	JEFFERSON	MS	063	142393	OA 1955	EDDICTON	FRANKLIN	MS	037	213284	O 1962
CISTERCIAN	JASPER	MS	061	143470	OA 1972	EDGEWOOD	ADAMS	MS	001	213811	OA 1969
CLARA NORTH	WAYNE	MS	153	015270	N 1993	EDUCATION	WILKINSON	MS	157	018894	N 2006
CLARA WEST	WAYNE	MS	153	144858	OA 1966	EDWARDS	HINDS	MS	049	215299	N 1985
CLARK CREEK	WILKINSON	MS	157	145447	O 1984	ELECTION BRANCH	AMITE	MS	005	014336	N 1992
CLARK CREEK SOUTH	WILKINSON	MS	157	010335	O 1985	ELECTION BRANCH NORTH	AMITE	MS	005	000194	N 1994
CLEAR CREEK	WAYNE	MS	153	147121	OA 1988	ELLIS CLIFFS	ADAMS	MS	001	220655	OA 1957
CLEAR RUN	JEFFERSON	MS	063	147338	ON 1976	ELLIS CREEK	AMITE	MS	005	015279	N 1994
CLEAR SPRINGS	FRANKLIN	MS	037	147369	OA 1965	ELLIS LAKE	WILKINSON	MS	157	220717	OA 1962
CLEAR SPRINGS NORTH	FRANKLIN	MS	037	147400	OA 1970	ELLIS LAKE NORTH	WILKINSON	MS	157	220748	OA 1967
CLERMONT	ADAMS	MS	001	148219	O 1976	ELLISLIE SE	ADAMS	MS	001	221058	OA 1956
CLIFFORD	ADAMS	MS	001	148516	OA 1965	ELLISTON	WILKINSON	MS	157	221120	O 1966
CLOVERDALE	ADAMS	MS	001	149260	OA 1966	ELLISTON SE	WILKINSON	MS	157	009598	O 1984
COBB BRANCH	AMITE	MS	005	150528	O 1973	ELLISVILLE JUNCTION	JONES	MS	067	010913	OA 1986
COLES CREEK	ADAMS	MS	001	152903	O 1968	ELYSIAN FIELDS PLANTATION	ADAMS	MS	001	223275	O 1977
COLEVILLE	CHICKASAW	MS	017	153151	N 1953	EMBREE HILL	WILKINSON	MS	157	015280	N 1994
COLEVILLE WEST	CHICKASAW	MS	017	017349	O 2002	EMINENCE	COVINGTON	MS	031	223786	1993
COLLINS	COVINGTON	MS	031	154050	ONA 1961	EMINENCE DOME	COVINGTON	MS	031	016610	N 2000
COLLINS	JEFFERSON DAVIS	MS	065	154050	ONA 1961	ENTERPRISE	CLARKE	MS	023	226049	O 1982
COLLINS NE	COVINGTON	MS	031	016608	N 1999	ENTERPRISE WEST	AMITE	MS	005	226204	OA 1985
COLUMBIA	MARION	MS	091	154980	N 1977	ESPERANCE POINT	ADAMS	MS	001	228196	OA 1965
COMITE CREEK EAST	AMITE	MS	005	016270	N 1997	ESPERANCE POINT NORTH	ADAMS	MS	001	228227	OA 1958
COMITE CREEK WEST	WILKINSON	MS	157	015272	N 1993	EUCUTTA	WAYNE	MS	153	229467	O 1943
COMMENCEMENT	ADAMS	MS	001	156065	O 1952	EUCUTTA CENTRAL	WAYNE	MS	153	000193	O 1994
COMMENCEMENT	WILKINSON	MS	157	156065	O 1952	EUCUTTA EAST	WAYNE	MS	153	229498	OA 1943
COMMENCEMENT EAST	ADAMS	MS	001	156096	OA 1969	EUCUTTA WEST	WAYNE	MS	153	229529	OA 1945
CONERLY	PIKE	MS	113	157553	OA 1962	FAIRCHILDS CREEK	ADAMS	MS	001	233599	O 1966
COOPER CREEK	LOWNDES	MS	087	159785	N 1981	FAIRCHILDS CREEK WEST	ADAMS	MS	001	233630	OA 1968
COOPER HILL	ADAMS	MS	001	159847	OA 1955	FAIRVIEW EAST	ADAMS	MS	001	233971	OA 1952
CORBIN BRANCH	FRANKLIN	MS	037	161040	O 1968	FAIRVIEW SE	ADAMS	MS	001	234095	OA 1959
CORBIN BRANCH NORTH	FRANKLIN	MS	037	161048	OA 1973	FALCON	AMITE	MS	005	234374	N 2002
CORINNE	CLAY	MS	025	161534	N 1972	FATHERS DAY	WILKINSON	MS	157	014501	ON 1992
CORINNE	LOWNDES	MS	087	161534	ON 1984	FAYETTE	JEFFERSON	MS	063	237474	ONA 1945
CORINNE	MONROE	MS	095	161534	ON 1972	FAYETTE NORTH	JEFFERSON	MS	063	237536	OA 1956
CORNER LAKE SE	WILKINSON	MS	157	161997	O 1975	FAYETTE SOUTH	JEFFERSON	MS	063	237567	ON 1951
COTTON CANDY	AMITE	MS	005	013841	OA 1990	FENWICK	ADAMS	MS	001	239220	OA 1975
COTTON VALLEY	ADAMS	MS	001	164156	OA 1966	FERNWOOD	PIKE	MS	113	003600	OA 1978
COULSON BAYOU	WILKINSON	MS	157	164869	OA 1969	FERNWOOD EAST	PIKE	MS	113	007064	O 1984
COUNTY LAKE	FRANKLIN	MS	037	165210	O 1964	FIELDS LAKE	ADAMS	MS	001	003602	O 1980
COUNTY LAKE EAST	FRANKLIN	MS	037	165241	O 1968	FINCH	WILKINSON	MS	157	016748	N 2001
COUNTY LINE	LOWNDES	MS	087	165272	N 1984	FLAT BRANCH	GREENE	MS	041	003603	O 1980
COURTLAND	ADAMS	MS	001	165458	OA 1952	FLAT BRANCH WEST	PERRY	MS	111	009741	O 1985
COURTLAND NE	ADAMS	MS	001	014684	O 1993	FLAT LAKE	ADAMS	MS	001	243893	O 1969
COWPEN POINT	ADAMS	MS	001	166667	OA 1951	FLAT ROCK	FRANKLIN	MS	037	244017	OA 1952
COWPEN POINT NORTH	ADAMS	MS	001	166698	O 1966	FLAT ROCK NORTH	FRANKLIN	MS	037	244048	O 1958
COWPENNA CREEK	MONROE	MS	095	000158	N 1980	FLORA	MADISON	MS	089	245536	OA 1943
CRACKERNECK	JONES	MS	067	014670	O 1991	FLORA EAST	MADISON	MS	089	245567	O 1984
CRANFIELD	ADAMS	MS	001	168605	ONA 1943	FLUFFER CREEK	CLARKE	MS	023	246676	OA 1976
CRANFIELD	FRANKLIN	MS	037	168605	ONA 1944	FOMOSLA	HUMPHREYS	MS	053	247707	N 1971
CRANFIELD NORTH	ADAMS	MS	001	003584	N 1978	FORD CREEK	WILKINSON	MS	157	248295	O 1974
CRANFIELD SW	ADAMS	MS	001	168636	O 1960	FORDS CREEK NORTH	WILKINSON	MS	157	018895	N 2006
CRAWFORD CREEK	WAYNE	MS	153	168887	OA 1976	FORREST HOME	ADAMS	MS	001	249458	ON 1953
CROOKED BRANCH	AMITE	MS	005	171370	N 2003	FORREST HOME NORTH	JEFFERSON	MS	063	248495	OA 1977
CROOKED CREEK	WILKINSON	MS	157	171395	OA 1964	FORT ADAMS	WILKINSON	MS	157	249706	O 1956
CROOKED CREEK NW	WILKINSON	MS	157	000198	N 1997	FORT ADAMS NORTH	WILKINSON	MS	157	249737	O 1962
CROSBY	WILKINSON	MS	157	171550	O 1967	FOSTER CREEK	WILKINSON	MS	157	003607	O 1979
CROSBY WEST	WILKINSON	MS	157	003585	O 1980	FOUR RIVERS	WILKINSON	MS	157	017342	N 2001
CYCAD	WILKINSON	MS	157	012733	N 1986	FOURMILE CREEK	MONROE	MS	095	252942	N 1973
CYCAD NW	WILKINSON	MS	157	016243	N 2002	FRANCES CREEK	CLARKE	MS	023	253907	OA 1970
CYCAD SOUTH	WILKINSON	MS	157	013845	N 1990	FRANKLIN	FRANKLIN	MS	037	255209	O 1963
CYPRESS BAYOU	ADAMS	MS	001	176364	OA 1978	FRANKLIN EAST	FRANKLIN	MS	037	255240	O 1966
CYPRESS BAYOU NORTH	ADAMS	MS	001	176379	OA 1978	FREE STATE	JONES	MS	067	013369	ONA 1989
CYPRESS BRANCH	WILKINSON	MS	157	176426	O 1964	FREEDOM	WILKINSON	MS	157	256697	ON 1991
CYPRESS CREEK	WAYNE	MS	153	176457	OA 1960	FREEWOODS	FRANKLIN	MS	037	257286	OA 1951
CYPRESS CREEK NORTH	WAYNE	MS	153	176519	O 1984	FREEWOODS NE	FRANKLIN	MS	037	257317	OA 1960
CYPRESS CREEK SOUTH	WAYNE	MS	153	176550	OA 1968	FREEWOODS NORTH	FRANKLIN	MS	037	257348	OA 1953
DARBUN	WALTHALL	MS	147	180434	N 1965	FREEWOODS WEST	FRANKLIN	MS	037	004165	O 1983
DARBUN NORTH	WALTHALL	MS	147	003588	ONA 1980	FRIENDSHIP CHURCH	PIKE	MS	113	258190	OA 1983
DARRINGTON	WILKINSON	MS	157	181054	OA 1954	GALILEE	ADAMS	MS	001	263573	O 1958
DARRINGTON SE	WILKINSON	MS	157	181063	O 1972	GALILEE NORTH	ADAMS	MS	001	003609	O 1979
DAVIS	CLARKE	MS	023	182170	OA 1969	GARDEN CITY	FRANKLIN	MS	037	265092	OA 1952
DAY CREEK	WILKINSON	MS	157	182945	OA 1966	GARDEN CITY NORTH	FRANKLIN	MS	037	265102	O 1975
DAY CREEK SOUTH	WILKINSON	MS	157	182976	OA 1967	GARDENS	ADAMS	MS	001	265495	OA 1951
DAYTON	WILKINSON	MS	157	183100	O 1985	GARDENS NORTH	ADAMS	MS	001	265526	OA 1970
DEER PARK	WILKINSON	MS	157	185790	O 1981	GARLAND CREEK	CLARKE	MS	023	265898	OA 1971
DEERFIELD	ADAMS	MS	001	185914	OA 1956	GIBSON	CHICKASAW	MS	017	271487	OA 1978
DEERFIELD SOUTH	ADAMS	MS	001	185976	OA 1962	GILES BEND	ADAMS	MS	001	272479	OA 1971
DEERFIELD WEST	ADAMS	MS	001	186007	O 1959	GILES CUT	ADAMS	MS	001	008812	O 1984
DELTA LAKE	FRANKLIN	MS	037	007572	O 1983	GILLIAM CHUTE	JEFFERSON	MS	063	273006	OA 1961
DENT PLACE	JEFFERSON	MS	063	188564	ON 1979	GILLIARD LAKE	ADAMS	MS	001	273149	OA 1960
DESOTO	CLARKE	MS	023	003592	O 1978	GILLILAND SOUTH	AMITE	MS	005	273254	O 1952
DEXTER	MARION	MS	091	190316	ONA 1957	GILLSBURG	AMITE	MS	005	273558	ONA 1952
DEXTER	WALTHALL	MS	147	190316	ONA 1957	GITANO	JONES	MS	067	274246	ONA 1957
DEXTER EAST	MARION	MS	091	190347	OA 1959	GLADING EAST	AMITE	MS	005	274603	OA 1962
DEXTER WEST	WALTHALL	MS	147	190440	O 1959	GLANCY	COPIAH	MS	029	275081	N 1970
DIAMOND	WAYNE	MS	153	190805	OA 1957	GLASSCOCK	ADAMS	MS	001	275347	O 1960
DILEMMA	ADAMS	MS	001	014500	O 1991	GLASSCOCK CUTOFF	ADAMS	MS	001	016303	O 1997
DILEMMA SOUTH	ADAMS	MS	001	015190	O 1994	GLASSCOCK ISLAND	ADAMS	MS	001	275378	O 1963
DINAN	WALTHALL	MS	147	192789	OA 1970	GLASSCOCK SOUTH	ADAMS	MS	001	000624	O 1978
DIXIE	FRANKLIN	MS	037	193812	O 1956	GLASSCOCK TOWHEAD	ADAMS	MS	001	275409	OA 1963
DIXIE NORTH	FRANKLIN	MS	037	193874	O 1981	GLAZIER	PERRY	MS	111	275471	OA 1951
DIXIE SPRINGS	PIKE	MS	113	193929	O 1978	GLEN AUBIN	ADAMS	MS	001	275595	OA 1950
DIXONS BAYOU	WILKINSON	MS	157								

MISSISSIPPI

Field Name	County Name	State Sub	Co Code	Field Code	Field Disc Type Year	Field Name	County Name	State Sub	Co Code	Field Code	Field Disc Type Year
GLOSTER	AMITE	MS	005	014688	N 1993	KINGSTON SOUTH	ADAMS	MS	001	380300	OA 1955
GLOSTER EAST	AMITE	MS	005	013862	OA 1990	KINNEY CREEK	MONROE	MS	095	010108	N 1984
GLUCKSTADT	MADISON	MS	089	003612	N 1977	KIRBY	FRANKLIN	MS	037	381292	OA 1965
GOOD FOOD	PONTOTOC	MS	115	014231	N 1984	KIRKLIN	WALTHALL	MS	147	381633	N 1971
GOODWATER	CLARKE	MS	023	280354	OA 1969	KNOXO	MARION	MS	091	384478	ONA 1960
GOODWIN	ITAWAMBA	MS	057	280509	N 1982	KNOXO	WALTHALL	MS	147	384478	ONA 1960
GOODWIN	LEE	MS	081	280509	N 1982	KNOXO EAST	MARION	MS	091	003632	N 1978
GOODWIN	MONROE	MS	095	280509	N 1982	KNOXVILLE	FRANKLIN	MS	037	384509	OA 1954
GORDON CREEK	AMITE	MS	005	280974	OA 1980	KNOXVILLE NORTH	FRANKLIN	MS	037	384540	OA 1955
GOSHEN SPRINGS	RANKIN	MS	121	003614	N 1980	KNOXVILLE TOWER	FRANKLIN	MS	037	384571	OA 1951
GRAFTON	ADAMS	MS	001	283594	OA 1964	KNOXVILLE TOWER EAST	FRANKLIN	MS	037	384675	O 1974
GRANDY MILL CREEK	JONES	MS	067	003615	O 1982	KNOXVILLE TOWER SOUTH	FRANKLIN	MS	037	003633	O 1981
GRANGE	JEFFERSON DAVIS	MS	065	285113	N 1959	KOKOMO	WALTHALL	MS	147	385284	N 1960
GRANGE	LAWRENCE	MS	077	285113	N 1959	KOKOMO SOUTH	MARION	MS	091	016606	N 1999
GRAVEYARD BRANCH	FRANKLIN	MS	037	004725	O 1983	KOKOMO-DARBUN	WALTHALL	MS	147	016168	ON 1960
GREEN LAKE	AMITE	MS	005	288244	N 2002	KOLA	COVINGTON	MS	031	385315	N 1975
GREENFIELD	ADAMS	MS	001	008388	O 1991	KOLA DOME	COVINGTON	MS	031	016607	N 2000
GREENS BAYOU	ADAMS	MS	001	289298	O 1966	KOLA SW	COVINGTON	MS	031	018654	O 2006
GREENS BAYOU NORTH	ADAMS	MS	001	007073	OA 1983	LA GRANGE	ADAMS	MS	001	391332	OA 1946
GREENS CREEK	JEFFERSON DAVIS	MS	065	289309	ONA 1976	LACKEY	MONROE	MS	095	013643	N 1990
GREENS CREEK	MARION	MS	091	289309	ON 1976	LADDS BRANCH	FRANKLIN	MS	037	393784	O 1976
GREENWOOD SPRINGS	MONROE	MS	095	290169	ON 1978	LAGRANGE	ADAMS	MS	001	003373	ONA 1946
GUM BRANCH	COVINGTON	MS	031	294460	N 1982	LAGRANGE EAST	ADAMS	MS	001	391336	OA 1975
GWINVILLE	JEFFERSON DAVIS	MS	065	295863	ONA 1944	LAGRANGE NORTH	ADAMS	MS	001	003638	OA 1952
GWINVILLE	SIMPSON	MS	127	295863	N 1944	LAGRANGE SOUTH	ADAMS	MS	001	391363	OA 1948
GWINVILLE NORTH	SIMPSON	MS	127	016140	N 1981	LAKE COMO	JASPER	MS	061	395827	OA 1971
HACKETT	WILKINSON	MS	157	398360	N 2005	LAKE LUCILLE	ADAMS	MS	001	396943	O 1952
HALE	CLARKE	MS	023	299476	OA 1973	LAKE LUCILLE NORTH	ADAMS	MS	001	396974	OA 1956
HAMILTON	MONROE	MS	095	301460	N 1954	LAKE MARY	WILKINSON	MS	157	397005	OA 1954
HAMILTON SOUTH	MONROE	MS	095	301612	OA 1978	LAKE MARY NORTH	ADAMS	MS	001	397036	OA 1964
HAMILTON WEST	MONROE	MS	095	006634	O 1983	LAKE MONTROSE	ADAMS	MS	001	004175	O 1982
HAMMOCK	WILKINSON	MS	157	302204	N 2005	LAKE UTOPIA	JASPER	MS	061	398400	OA 1971
HARMONY	CLARKE	MS	023	306575	OA 1968	LANEHEART	WILKINSON	MS	157	015464	N 1995
HARMONY SOUTH	CLARKE	MS	023	306637	OA 1976	LANGSDALE	CLARKE	MS	023	401314	OA 1944
HARRISVILLE	SIMPSON	MS	127	307846	N 1984	LANGSDALE	WAYNE	MS	153	401314	OA 1944
HARTMAN	LINCOLN	MS	085	308776	OA 1949	LANGSDALE WEST	CLARKE	MS	023	401376	OA 1960
HAZLIT CREEK	WILKINSON	MS	157	312403	OA 1966	LAUREL	JONES	MS	067	404104	OA 1958
HEIDELBERG	JASPER	MS	061	313822	OA 1957	LAUREL HILL	ADAMS	MS	001	404166	O 1956
HEIDELBERG CENTRAL	JASPER	MS	061	313853	OA 1954	LAZY CREEK	PIKE	MS	113	405809	OA 1961
HEIDELBERG EAST	JASPER	MS	061	313884	ONA 1944	LAZY CREEK WEST	PIKE	MS	113	405840	OA 1963
HEIDELBERG WEST	JASPER	MS	061	313915	ONA 1944	LEAF RIVER	COVINGTON	MS	031	012215	ONA 1987
HIGGINS	LAMAR	MS	073	321534	N 1981	LEARNED	HINDS	MS	049	406856	N 1969
HIGH ROAD	WAYNE	MS	153	008815	N 2002	LEESBURG	SCOTT	MS	123	017180	N 1981
HILO	ADAMS	MS	001	323766	OA 1967	LEESDALE TOWER	FRANKLIN	MS	037	408189	O 1965
HIWANNEE NORTH	WAYNE	MS	153	003621	ONA 1979	LEEVEES CREEK	ADAMS	MS	001	017060	O 1953
HOGWALLOW	WILKINSON	MS	157	013380	O 1989	LENOIR PLANTATION	MONROE	MS	095	017057	N 2002
HOLIDAY	ADAMS	MS	001	005264	N 1993	LESSLEY NORTH	WILKINSON	MS	157	411506	OA 1951
HOLIDAY CREEK	JEFFERSON DAVIS	MS	065	327655	ONA 1977	LEVEES CREEK	ADAMS	MS	001	411785	OA 1953
HOLIDAY CREEK	MARION	MS	091	327655	ONA 1977	LIBERTY	AMITE	MS	005	413142	ONA 1983
HOLLICAR CREEK	CLARKE	MS	023	017350	OA 2004	LINCOLN WEST	FRANKLIN	MS	037	414692	?? 1965
HOLLY	ITAWAMBA	MS	057	328510	N 1997	LINCOLN WEST	LINCOLN	MS	085	414692	OA 1950
HOLLY GROVE	AMITE	MS	005	014242	N 1990	LINWOOD	ADAMS	MS	001	416366	OA 1969
HOLLYBUSH CREEK	RANKIN	MS	121	003622	N 1979	LINWOOD WEST	ADAMS	MS	001	416370	O 1975
HOMEWOOD	ADAMS	MS	001	330215	O 1955	LITTLE CREEK	LINCOLN	MS	085	418412	OA 1958
HOMINY RIDGE	FRANKLIN	MS	037	007096	O 1983	LITTLE CREEK	PIKE	MS	113	418412	OA 1958
HOMOCHITTO RIVER	ADAMS	MS	001	000190	O 1992	LITTLE CREEK WEST	PIKE	MS	113	016605	ON 2000
HOOKER	LAWRENCE	MS	077	331083	ONA 1979	LITTLE CROW	WILKINSON	MS	157	016181	ONA 2000
HORSESHOE LAKE	HOLMES	MS	051	333439	N 1976	LITTLE PINEY CREEK	WILKINSON	MS	157	003641	OA 1979
HOUSTON	CHICKASAW	MS	017	334834	N 1984	LITTLE SPRINGS	FRANKLIN	MS	037	419652	O 1960
HUB	MARION	MS	091	336261	ONA 1945	LOCHDALE	WILKINSON	MS	157	003642	O 1981
HUB EAST	MARION	MS	091	336292	N 1966	LOCUST HILL	ADAMS	MS	001	422381	OA 1952
HUB WEST	MARION	MS	091	336323	N 1959	LOCUST HILL	FRANKLIN	MS	037	422381	OA 1952
HUBBARD CREEK	WAYNE	MS	153	336385	O 1987	LOCUST HILL WEST	ADAMS	MS	001	422412	OA 1953
HUBBARD DOME	HINDS	MS	049	000201	O 1998	LONE PINE	MADISON	MS	089	424675	N 1983
HURRICANE CREEK	MARION	MS	091	340601	N 1973	LONG LAKE	ADAMS	MS	001	425543	O 1971
HURRICANE LAKE	LINCOLN	MS	085	340644	OA 1973	LONGLEAF	WILKINSON	MS	157	014258	N 1990
HURRICANE LAKE EAST	LINCOLN	MS	085	340647	OA 1974	LONGLEAF NORTH	WILKINSON	MS	157	014503	N 1992
HUSTLER EAST	AMITE	MS	005	340725	O 1962	LORENA	SMITH	MS	129	427310	OA 1965
HUSTLER NORTH	AMITE	MS	005	011158	OA 1985	LORING	MADISON	MS	089	427496	ONA 1954
HUTCHINS CREEK	ADAMS	MS	001	006647	O 1984	LORMAN	JEFFERSON	MS	063	017532	O 2003
HUTCHINS LANDING	ADAMS	MS	001	340911	O 1962	LOWRY LAKE	FRANKLIN	MS	037	431030	O 1964
IDLEWILDE	JEFFERSON	MS	063	343703	OA 1953	LUM BAYOU	JEFFERSON	MS	063	433960	O 1977
IDLEWILDE WEST	JEFFERSON	MS	063	003625	OA 1980	LUXOR	FRANKLIN	MS	037	015401	N 1995
IMPROVE	MARION	MS	091	344657	N 1978	MABEN	OKTIBBEHA	MS	105	438295	N 1970
INDEPENDENCE	AMITE	MS	005	344890	N 1988	MABEN SOUTH	OKTIBBEHA	MS	105	016213	N 1999
INDEPENDENCE	WILKINSON	MS	157	344890	N 1988	MAGEE	SIMPSON	MS	127	440527	ONA 1958
INDIAN WELLS	JASPER	MS	061	015469	O 1996	MAGEE	SMITH	MS	129	440527	ONA 1958
IRELAND	ADAMS	MS	001	348006	OA 1951	MAGEE EAST	SMITH	MS	129	003649	ONA 1981
IRELAND	WILKINSON	MS	157	348006	OA 1951	MAGEE SOUTH	SIMPSON	MS	127	440558	ONA 1961
IRELAND NORTH	WILKINSON	MS	157	348028	O 1978	MAGEE SOUTH	SMITH	MS	129	440558	ONA 1961
IRELAND SOUTH	WILKINSON	MS	157	348037	OA 1967	MAGNOLIA	ADAMS	MS	001	440775	ON 1964
IRELAND WEST	WILKINSON	MS	157	348068	OA 1967	MAGNOLIA EAST	PIKE	MS	113	018447	N 2004
IRENE	AMITE	MS	005	348099	O 1961	MAGNOLIA PLANTATION	ADAMS	MS	001	441007	O 1979
IVANHOE	ADAMS	MS	001	350269	O 1968	MAGNOLIA SOUTH	PIKE	MS	113	000192	O 1998
IVANHOE WEST	ADAMS	MS	001	350393	O 1978	MAJORCA	ADAMS	MS	001	441674	OA 1970
JACKSON	HINDS	MS	049	353006	N 1930	MALLALIEU	LINCOLN	MS	085	442294	O 1944
JACKSON	RANKIN	MS	121	353006	N 1930	MALLALIEU EAST	LINCOLN	MS	085	442325	OA 1944
JAYNESVILLE	COVINGTON	MS	031	356057	ON 1977	MALLALIEU WEST	LINCOLN	MS	085	442356	OA 1946
JAYNESVILLE WEST	COVINGTON	MS	031	356073	N 1978	MALLARD	WILKINSON	MS	157	442387	N 2004
JEANETTE	ADAMS	MS	001	356657	OA 1952	MAMMOTH BAYOU	ADAMS	MS	001	442836	O 1977
JEANETTE SOUTH	ADAMS	MS	001	356688	OA 1967	MANDAMUS	ADAMS	MS	001	443441	O 1953
JEWS CREEK	WILKINSON	MS	157	016312	N 1997	MANDAMUS NORTH	ADAMS	MS	001	017604	O 2005
JOHNS	RANKIN	MS	121	361735	N 1981	MANNASSA	CLARKE	MS	023	010126	O 1985
JOHNSTON STATION	LINCOLN	MS	085	362625	OA 1960	MANTUA	ADAMS	MS	001	444805	OA 1949
JOHNSTON STATION	PIKE	MS	113	362625	OA 1960	MAPLE BRANCH	LOWNDES	MS	087	445242	ONA 1976
JONATHAN	GREENE	MS	041	362975	ON 1969	MAPLE BRANCH	MONROE	MS	095	445242	ONA 1976
JUNCTION CITY	CLARKE	MS	023	366270	OA 1958	MAPLE BRANCH SOUTH	LOWNDES	MS	087	013550	N 1989
KEARNEY	MADISON	MS	089	003628	O 1978	MARDI GRAS	WILKINSON	MS	157	015141	N 1993
KELLY HILL	WILKINSON	MS	157	372929	OA 1955	MARENGO BEND	ADAMS	MS	001	010129	O 2005
KELLY HILL EAST	WILKINSON	MS	157	372960	OA 1962	MARINER	HANCOCK	MS	045	006965	N 1981
KELLY HILL SOUTH	WILKINSON	MS	157	000200	O 1999	MARS HILL	AMITE	MS	005	449176	OA 1985
KENNERLY	WILKINSON	MS	157	018551	N 2006	MARTINVILLE	SIMPSON	MS	127	450230	OA 1957
KILDEE	WILKINSON	MS	157	017181	N 2002	MARTINVILLE SW	SIMPSON	MS	127	450235	O 1978
KILLARNEY	ADAMS	MS	001	003630	OA 1979	MATTHEWS CREEK	WILKINSON	MS	157	015310	N 1994
KILN	HANCOCK	MS	045	378688	OA 1959	MATUBBY CREEK	MONROE	MS	095	001968	N 1980
KING BEE	PERRY	MS	111	015466	O 1995	MAXIE	FORREST	MS	035	454539	N 1952
KINGS	WARREN	MS	149	379959	N 1946	MAXWELL BRANCH	FRANKLIN	MS	037	007623	O 1983
KINGS BRANCH	WILKINSON	MS	157	380021	O 1968	MAYHEW CREEK	LOWNDES	MS	087	010132	O 1985
KINGS BRANCH WEST	WILKINSON	MS	157	016144	O 1982	MAYNOR CREEK	WAYNE	MS	153	015311	OA 1995
KINGS DOME	WARREN	MS	149	000199	OA 1996	MCCBRIDE	JEFFERSON	MS	063	456562	N 1947
KINGS DOME SOUTH	WARREN	MS	149	017142	O 2002	MCCALL CREEK	FRANKLIN	MS	037	000254	O 1999
KINGSTON	ADAMS	MS	001	380238	OA 1950	MCCALL CREEK	LINCOLN	MS	113		

Field Name	County Name	State Sub	Co Code	Field Code	Field Disc Type	Year	Field Name	County Name	State Sub	Co Code	Field Code	Field Disc Type	Year
MCCOMB SE	PIKE	MS	113	457957	O	1960	OLIVE	PIKE	MS	113	523789	OA	1981
MCCOMB WEST	PIKE	MS	113	457988	OA	1966	ONEIL	AMITE	MS	005	525773	O	1960
MCELVEEN	AMITE	MS	005	459724	OA	1960	ORANGE	JASPER	MS	061	526897	O	1980
MCELVEEN EAST	AMITE	MS	005	459728	OA	1973	ORANGE HILL	HINDS	MS	049	526990	O	1984
MCKINLEY CREEK	MONROE	MS	095	461437	ONA	1973	ORCA	AMITE	MS	005	016828	O	2000
MCKNEAL	JASPER	MS	061	462719	OA	1973	ORLOE	WILKINSON	MS	157	005287	N	2001
MCRANEY	COVINGTON	MS	031	463114	N	1976	ORMOND	ADAMS	MS	001	014506	O	1991
MCRANEY	JEFFERSON DAVIS	MS	065	463114	N	1976	OTHO	SCOTT	MS	123	004226	OA	1982
MEADOWLARK	WILKINSON	MS	157	014872	N	2001	OTTER LAKE	ADAMS	MS	001	530803	OA	1967
MECHANICSBURG	YAZOO	MS	163	464490	ONA	1980	OVERTON	ADAMS	MS	001	531702	OA	1951
MELISSA	WILKINSON	MS	157	010544	N	2005	OVERTON NORTH	ADAMS	MS	001	531733	OA	1952
MELTON	JEFFERSON	MS	063	467017	ONA	1978	OVETT	JONES	MS	067	531795	OA	1948
MEMORIAL	WILKINSON	MS	157	014505	O	1992	OWEN CREEK	FRANKLIN	MS	037	531981	OA	1970
MERCER	ADAMS	MS	001	467978	OA	1966	OWEN CREEK NORTH	FRANKLIN	MS	037	007158	O	1984
MERIT	SIMPSON	MS	127	468567	ONA	1959	PACHUTA CREEK	CLARKE	MS	023	534656	OA	1968
MERIT SOUTH	SIMPSON	MS	127	007145	N	1982	PAINTERS	ADAMS	MS	001	535927	O	1966
MIDDLE EAST FORK	AMITE	MS	005	009044	O	1984	PALATINE HILLS	ADAMS	MS	001	536564	O	1977
MIDDLE FORK	FRANKLIN	MS	037	471644	OA	1980	PALMETTO POINT	WILKINSON	MS	157	013270	O	1989
MIDDLETON CREEK	FRANKLIN	MS	037	471985	OA	1976	PALMETTO SOUTH	LEE	MS	081	013042	N	1987
MIDWAY DOME	LAMAR	MS	073	015403	N	1995	PANTHER CREEK	FRANKLIN	MS	037	538314	O	1966
MIKE CREEK	CLARKE	MS	023	009866	OA	1986	PARHAM NORTH	MONROE	MS	095	016170	N	1990
MILL CREEK	WAYNE	MS	153	474357	O	1979	PARKER CREEK	JONES	MS	067	016360	O	1997
MILLBROOK	WILKINSON	MS	157	474543	ON	1984	PAULDING	JASPER	MS	061	543336	OA	1969
MILLBROOK EAST	WILKINSON	MS	157	000189	N	1992	PAULDING EAST	JASPER	MS	061	543367	O	1966
MILLER	WILKINSON	MS	157	474574	N	2005	PAULDING SOUTH	JASPER	MS	061	543389	OA	1975
MILLS BAYOU	WILKINSON	MS	157	475566	OA	1954	PAULDING WEST	JASPER	MS	061	543398	OA	1969
MILLS BRANCH	FRANKLIN	MS	037	475659	OA	1969	PEACHTREE CREEK	CLARKE	MS	023	014876	OA	1994
MILLS BRANCH NORTH	FRANKLIN	MS	037	008825	O	1984	PEARL	RANKIN	MS	121	545964	N	1966
MILLS BRANCH SOUTH	FRANKLIN	MS	037	475667	OA	1975	PECAN TREE	WILKINSON	MS	157	015471	N	1996
MISSIONARY	JASPER	MS	061	478697	OA	1971	PEGGY ROW BRANCH	WILKINSON	MS	157	014507	N	1992
MISTLETOE	ADAMS	MS	001	478914	ONA	1966	PELAHATCHIE	RANKIN	MS	121	548289	OA	1962
MIZE	SMITH	MS	129	479379	OA	1962	PELLUCID BAYOU	ADAMS	MS	001	548475	OA	1951
MIZE EAST	SMITH	MS	129	016193	O	1998	PELLUCID BAYOU NORTH	ADAMS	MS	001	548506	O	1961
MONTICELLO	LAWRENCE	MS	077	482932	N	1976	PENTAGON	ADAMS	MS	001	010150	O	1985
MONTICELLO DOME	LAWRENCE	MS	077	015407	N	1995	PERRYTOWN	FRANKLIN	MS	037	551454	O	1974
MOORLAND	ADAMS	MS	001	484131	OA	1952	PETAL	FORREST	MS	035	004084	N	1952
MORGAN CREEK	FRANKLIN	MS	037	485123	OA	1964	PHEASANT	AMITE	MS	005	553722	N	2001
MORGAN CREEK SOUTH	FRANKLIN	MS	037	485154	OA	1965	PHILADELPHUS	WAYNE	MS	153	000195	O	1998
MORGAN FORK	FRANKLIN	MS	037	485185	OA	1967	PICKENS	MADISON	MS	089	554621	OA	1940
MORGANS	HINDS	MS	049	485402	O	1961	PICKENS	YAZOO	MS	163	554621	OA	1940
MORGANTOWN	ADAMS	MS	001	485442	OA	1967	PINCKNEYVILLE	WILKINSON	MS	157	556372	OA	1964
MORGANTOWN EAST	MARION	MS	091	485444	ON	1979	PINCKNEYVILLE EAST	WILKINSON	MS	157	012250	O	1986
MORGANTOWN SOUTH	MARION	MS	091	485450	ON	1979	PINE BLUFF	CLAY	MS	025	556481	N	1979
MORNING STAR CHURCH	ADAMS	MS	001	011805	O	1987	PINE CREEK	WILKINSON	MS	157	556636	OA	1964
MORTON	SCOTT	MS	123	486611	OA	1959	PINE GROVE	JONES	MS	067	556667	ONA	2001
MOSELLE	JONES	MS	067	003656	OA	1981	PINE MOUNT	ADAMS	MS	001	556977	OA	1962
MOSS GROVE	ADAMS	MS	001	487572	O	1955	PINE RIDGE	ADAMS	MS	001	557101	OA	1946
MOSS HILL	ADAMS	MS	001	487603	OA	1958	PINE RIDGE WEST	ADAMS	MS	001	557132	OA	1967
MOSS HILL NW	ADAMS	MS	001	487665	O	1976	PINEVILLE	SMITH	MS	129	557411	OA	1980
MOSS HILL SE	ADAMS	MS	001	487696	O	1961	PINEVILLE WEST	SMITH	MS	129	014508	O	1992
MOSSVILLE	JASPER	MS	061	003098	O	1977	PINEY CREEK	WILKINSON	MS	157	557477	O	1972
MOUNT HOPE	ADAMS	MS	001	488781	O	1976	PINEY WOODS	RANKIN	MS	121	557504	N	1973
MOUNT HOPE WEST	ADAMS	MS	001	003897	O	1982	PINEY WOODS SW	RANKIN	MS	121	557520	N	1974
MOUNT MORIAH	HINDS	MS	049	011807	O	1987	PISGAH	RANKIN	MS	121	558279	OA	1964
MOUNT NEBO LAKE	AMITE	MS	005	489060	O	1968	PISGAH SOUTH	RANKIN	MS	121	558285	N	1978
MOUNT OLIVE	COVINGTON	MS	031	489091	ONA	1964	PISTOL RIDGE	FORREST	MS	035	558341	ONA	1951
MOUNT OLIVE	SIMPSON	MS	127	489091	ONA	1964	PISTOL RIDGE	PEARL RIVER	MS	109	558341	ONA	1951
MOUNT OLIVE	SMITH	MS	129	489091	ONA	1964	PISTOL RIDGE WEST	PEARL RIVER	MS	109	558372	ON	1956
MOUNT OLIVE EAST	COVINGTON	MS	031	006576	N	1982	PITTMAN EXCHANGE	JONES	MS	067	016203	O	1999
MOUNT OLIVE WEST	COVINGTON	MS	031	489104	N	1975	PLEASANT GROVE	MONROE	MS	095	560031	ON	1985
MOUNT OLIVE WEST	SMITH	MS	129	489104	N	1975	PLEASANT HILL	ADAMS	MS	001	560217	O	1966
MT OLIVE	COVINGTON	MS	031	491045	ON	1964	PLEASANT RIDGE	CLARKE	MS	023	560496	OA	1984
MT OLIVE	SMITH	MS	129	491045	O	1988	PLEASANT VALLEY	WILKINSON	MS	157	560651	O	1964
MUD CREEK	WILKINSON	MS	157	491789	O	1955	POND	WILKINSON	MS	157	564418	O	1968
MUD CREEK NORTH	WILKINSON	MS	157	491820	OA	1966	POOL CREEK	JONES	MS	067	565224	OA	1956
MULDON	MONROE	MS	095	492967	N	1952	POPLAR GROVE	ADAMS	MS	001	565813	OA	1954
MULDON EAST	MONROE	MS	095	492998	O	1962	POPLAR SPRINGS	MONROE	MS	095	016952	N	2002
MYSTIC BAYOU	ADAMS	MS	001	496742	OA	1976	POPLARVILLE	PEARL RIVER	MS	109	009374	N	1984
NANCY	CLARKE	MS	023	498425	OA	1967	POPLARVILLE EAST	PEARL RIVER	MS	109	016180	N	1993
NANCY EAST	CLARKE	MS	023	498456	OA	1968	POSSUM CORNER	WILKINSON	MS	157	567549	OA	1949
NANCY NORTH	CLARKE	MS	023	498477	O	1974	POSSUM CORNER SOUTH	WILKINSON	MS	157	567580	OA	1953
NANCY WEST	CLARKE	MS	023	498518	OA	1970	POSSUM CORNER WEST	WILKINSON	MS	157	567611	O	1967
NATCHEZ	ADAMS	MS	001	499138	OA	1950	PRAIRIE BRANCH	CLARKE	MS	023	570262	OA	1970
NATCHEZ FERRY	ADAMS	MS	001	499169	O	1966	PRENTISS DOME	JEFFERSON DAVIS	MS	065	015467	N	1995
NATCHEZ LANDING	ADAMS	MS	001	013403	O	1989	PRENTISS SOUTH	JEFFERSON DAVIS	MS	065	571713	N	1977
NATCHEZ LANDING NORTH	ADAMS	MS	001	016343	O	1997	PRETTY CREEK	ADAMS	MS	001	571967	O	1962
NATCHEZ NORTH	ADAMS	MS	001	499231	OA	1950	PROVIDENCE	FRANKLIN	MS	037	573703	OA	1965
NATCHEZ PORT	ADAMS	MS	001	499245	O	1975	PROVIDENCE SE	FRANKLIN	MS	037	016154	O	1980
NETCO	WILKINSON	MS	157	018442	N	2005	PROVIDENCE SOUTH	FRANKLIN	MS	037	573734	OA	1966
NETTLETON	MONROE	MS	095	000157	N	1981	PUCKETT	RANKIN	MS	121	574362	ONA	1960
NETTLETON NORTH	LEE	MS	081	012810	N	1987	PUCKETT	SMITH	MS	129	574362	ONA	1960
NEW ERA	ADAMS	MS	001	503719	OA	1950	PUMPKIN PATCH	AMITE	MS	005	574920	OA	1963
NEW HOPE	MONROE	MS	095	504184	O	1953	QUAIL	WILKINSON	MS	157	578709	N	2001
NEWMAN	HINDS	MS	049	506509	N	1982	QUENTIN	FRANKLIN	MS	037	579621	O	1976
NEWSOM	MARION	MS	091	506757	ON	1977	QUITMAN	CLARKE	MS	023	580414	OA	1945
NEWSON	MARION	MS	091	506799	ON	1977	QUITMAN BAYOU	ADAMS	MS	001	580445	OA	1963
NEWTONIA	WILKINSON	MS	157	009509	OA	1984	QUITMAN BAYOU SOUTH	ADAMS	MS	001	006311	O	1983
NICHOLS CREEK	MONROE	MS	095	507587	ON	2002	QUITMAN BAYOU WEST	ADAMS	MS	001	580460	OA	1978
OAK GROVE	SIMPSON	MS	127	516721	N	1973	QUITMAN EAST	CLARKE	MS	023	580507	O	1981
OAK RIDGE	WARREN	MS	149	006846	ONA	1980	QUITMAN NW	CLARKE	MS	023	580631	O	1981
OAKLAND	ADAMS	MS	001	517496	O	1963	RALEIGH	SMITH	MS	129	584174	OA	1957
OAKLEY DOME	HINDS	MS	049	517713	OA	1954	RALEIGH WEST	SMITH	MS	129	017900	N	2005
OAKLEY DOME NORTH	HINDS	MS	049	012813	N	1988	RALSTON	FORREST	MS	035	584453	OA	1984
OAKLEY NORTH	HINDS	MS	049	017058	O	1995	RAVEN	AMITE	MS	005	017182	N	2002
OAKVALE	JEFFERSON DAVIS	MS	065	518044	N	1977	RAYMOND WEST	HINDS	MS	049	009050	OA	1985
OAKVALE DOME	JEFFERSON DAVIS	MS	065	016211	N	1997	REDBUG	WILKINSON	MS	157	000196	N	1997
OAKVALE WEST	JEFFERSON DAVIS	MS	065	518050	ON	1980	REDBUG NORTH	WILKINSON	MS	157	006191	N	1998
OAKVALE WEST	JONES	MS	067	518050	ON	1980	REDBUG NW	WILKINSON	MS	157	000191	N	1998
OAKVALE WEST	LAWRENCE	MS	077	518050	ON	1980	REDBUG WEST	WILKINSON	MS	157	006069	N	1999
OAKWOOD	JEFFERSON	MS	063	518178	OA	1954	REDDING CREEK	AMITE	MS	005	012837	N	1988
OCEAN FOREST	WAYNE	MS	153	016678	N	2001	REDLICK	JEFFERSON	MS	063	592723	OA	1957
ODGEN BAYOU	ADAMS	MS	001	520309	O	1973	REEDY CREEK	JONES	MS	067	593684	ONA	1958
ODGEN BRANCH	ADAMS	MS	001	520313	O	1977	REEVES	JEFFERSON	MS	063	593808	OA	1956
OKOLONA	MONROE	MS	095	522425	N	1956	REID	JEFFERSON	MS	063	594583	N	1960
OLD RIVER													

MISSISSIPPI

Field Name	County Name	State Sub	Co Code	Field Code	Field Disc Type Year	Field Name	County Name	State Sub	Co Code	Field Code	Field Disc Type Year
RODNEY	JEFFERSON	MS	063	610170	ONA 1949	SYLVARENA	SMITH	MS	129	693519	OA 1965
RODNEY ISLAND	JEFFERSON	MS	063	610201	OA 1956	TALLABINNELLA CREEK	PONTOTOC	MS	115	016155	N 1991
RODNEY WEST	JEFFERSON	MS	063	610220	N 1977	TALLABOGUE CREEK	SMITH	MS	129	013430	OA 1989
ROSE HILL	WILKINSON	MS	157	613301	O 1957	TALLAHA LA CREEK	SMITH	MS	129	696411	OA 1966
ROSETTA	WILKINSON	MS	157	613952	OA 1965	TALLAHALA CREEK EAST	SMITH	MS	129	696442	OA 1967
ROSETTA EAST	WILKINSON	MS	157	003116	O 1981	TALLAHOMA CREEK	JONES	MS	067	014293	O 1990
ROXIE	FRANKLIN	MS	037	616928	OA 1948	TALLYS CREEK	FRANKLIN	MS	037	696597	O 1968
ROXIE EAST	FRANKLIN	MS	037	616959	O 1965	TANGIPAHOA RIVER	PIKE	MS	113	003132	O 1979
RUCKER HOME	ADAMS	MS	001	003119	OA 1979	TANYARD BRANCH	WILKINSON	MS	157	018656	N 2005
RUSSUM	JEFFERSON	MS	063	620378	OA 1949	TAR CREEK	WILKINSON	MS	157	697620	O 1957
SAMMY CREEK SOUTH	ADAMS	MS	001	627479	O 1969	TAR CREEK NORTH	WILKINSON	MS	157	697697	OA 1979
SAND HILL	GREENE	MS	041	629990	O 1949	TAR CREEK WEST	WILKINSON	MS	157	697682	OA 1967
SAND HILL NORTH	GREENE	MS	041	630021	O 1963	TATUM DOME	LAMAR	MS	073	017316	O 2003
SANDERSVILLE	JONES	MS	067	630734	OA 1955	TATUMS CAMP	LAMAR	MS	073	698336	N 1977
SANDY CREEK	WILKINSON	MS	157	631385	O 1965	TAYLORSVILLE	SMITH	MS	129	698922	OA 1956
SANDY HOOK	MARION	MS	091	631571	ON 1948	TCHULA LAKE	HOLMES	MS	051	699085	N 1969
SANDY HOOK	PEARL RIVER	MS	109	631571	ON 1948	THANKSGIVING	AMITE	MS	005	703883	ONA 1987
SANDY HOOK EAST	MARION	MS	091	017940	N 2004	THOMAS CLAYTON	PEARL RIVER	MS	109	016212	N 1998
SANDY HOOK WEST	MARION	MS	091	631585	N 1978	THOMASVILLE	RANKIN	MS	121	705185	N 1969
SASSAFRAS	FRANKLIN	MS	037	007189	O 1984	THOMPSON	AMITE	MS	005	705216	OA 1984
SATARTIA	YAZOO	MS	163	634764	OA 1966	THOMPSONS CREEK	WAYNE	MS	153	705464	OA 1959
SAUKUM	WILKINSON	MS	157	635353	OA 1953	THOMPSONS CREEK SOUTH	WAYNE	MS	153	705495	OA 1960
SCHOOL LAND	PEARL RIVER	MS	109	009054	N 1984	THORN	CHICKASAW	MS	017	705681	N 1963
SCHOOL SECTION	ADAMS	MS	001	017719	N 2003	THORNTON	HOLMES	MS	051	705805	N 1973
SEABURY CREEK	AMITE	MS	005	015031	N 1994	THRASHER	WILKINSON	MS	157	706208	N 2001
SECOND CREEK	ADAMS	MS	001	642096	O 1979	TIGER	JONES	MS	067	707572	N 1971
SECTION BRANCH	AMITE	MS	005	015463	N 1995	TIGER	PERRY	MS	111	707572	N 1971
SEMINARY	COVINGTON	MS	031	643863	ONA 1975	TINSLEY	YAZOO	MS	163	708936	ONA 1939
SERENDIPITY	AMITE	MS	005	644650	OA 1990	TINSLEY EAST	YAZOO	MS	163	708946	OA 1939
SHANNON	LEE	MS	081	647754	N 1985	TINSLEY NORTH	YAZOO	MS	163	708967	OA 1969
SHANNON EAST	LEE	MS	081	009931	N 1985	TINSLEY WEST	YAZOO	MS	163	708978	OA 1970
SHARON	JASPER	MS	061	647971	ONA 1949	TODD	WILKINSON	MS	157	710588	N 2005
SHARON	JONES	MS	067	647971	ONA 1949	TOM BRANCH	FRANKLIN	MS	037	711642	OA 1967
SHARON EAST	JASPER	MS	061	012844	N 1981	TOM BRANCH SOUTH	FRANKLIN	MS	037	711673	O 1968
SHELTON CREEK	JONES	MS	067	650361	OA 1976	TOMBIGBEE	MONROE	MS	095	008857	N 1984
SHIELDSBORO	ADAMS	MS	001	652001	OA 1953	TOMMIE JO	WILKINSON	MS	157	018444	N 2005
SHIELDSBORO EAST	ADAMS	MS	001	007197	O 1983	TONY CREEK	FRANKLIN	MS	037	713254	OA 1971
SHONGELO CREEK	SMITH	MS	129	653582	OA 1966	TONY CREEK NORTH	FRANKLIN	MS	037	006728	OA 1983
SHUBUTA	CLARKE	MS	023	654326	OA 1969	TOPEKA	LAWRENCE	MS	077	506181	N 1981
SHUBUTA NORTH	CLARKE	MS	023	654357	OA 1970	TOPISAW	PIKE	MS	113	011277	O 1986
SIBLEY	ADAMS	MS	001	654946	ONA 1950	TOWN CREEK	ADAMS	MS	001	003133	O 1978
SILOAM	CLAY	MS	025	655845	N 1953	TRAINING SCHOOL	MARION	MS	091	003134	N 1981
SILVER BRANCH	WILKINSON	MS	157	018550	N 2005	TREXLER	SMITH	MS	129	716277	OA 1961
SILVER BRANCH	WILKINSON	MS	157	018655	N 2005	TREAS LAKE	MONROE	MS	095	014301	N 1990
SILVER CREEK	WILKINSON	MS	157	656186	OA 1973	TREBLOC	CHICKASAW	MS	017	716401	ON 1953
SINAI CHURCH	ADAMS	MS	001	007198	O 1981	TREBLOC	CHICKASAW	MS	017	716401	ON 1953
SKYLARK	WILKINSON	MS	157	017717	N 2003	TREBLOC	CHICKASAW	MS	017	716401	ON 1953
SMITH CREEK	LEE	MS	081	662208	N 2002	TREBLOC	CHICKASAW	MS	017	716401	ON 1953
SMITH CREEK	MONROE	MS	095	662208	N 2002	TREBLOC	CHICKASAW	MS	017	716401	ON 1953
SMITH STATION	HINDS	MS	049	016661	N 2001	TREBLOC	CHICKASAW	MS	017	716401	ON 1953
SMITHDALE	AMITE	MS	005	662704	OA 1960	TREBLOC	CHICKASAW	MS	017	716401	ON 1953
SMITHDALE NE	AMITE	MS	005	662735	O 1964	TREBLOC	CHICKASAW	MS	017	716401	ON 1953
SMITHDALE SE	AMITE	MS	005	662766	OA 1960	TREBLOC	CHICKASAW	MS	017	716401	ON 1953
SMITHDALE SOUTH	AMITE	MS	005	662750	ON 1976	TREBLOC	CHICKASAW	MS	017	716401	ON 1953
SMITHDALE WEST	AMITE	MS	005	662797	ONA 1971	TREBLOC	CHICKASAW	MS	017	716401	ON 1953
SMITHTOWN	GREENE	MS	041	015470	O 1996	TREBLOC	CHICKASAW	MS	017	716401	ON 1953
SMITHTOWN	WAYNE	MS	153	015470	ON 1996	TREBLOC	CHICKASAW	MS	017	716401	ON 1953
SMYRNA PLANTATION	WILKINSON	MS	157	011266	O 1986	TREBLOC	CHICKASAW	MS	017	716401	ON 1953
SOAPSTONE	WILKINSON	MS	157	664316	O 1955	TREBLOC	CHICKASAW	MS	017	716401	ON 1953
SOSO	JASPER	MS	061	666362	ONA 1945	TREBLOC	CHICKASAW	MS	017	716401	ON 1953
SOSO	JONES	MS	067	666362	ONA 1945	TREBLOC	CHICKASAW	MS	017	716401	ON 1953
SOSO	SMITH	MS	129	666362	ONA 1945	TREBLOC	CHICKASAW	MS	017	716401	ON 1953
SOSO SOUTH	JONES	MS	067	666393	OA 1969	TREBLOC	CHICKASAW	MS	017	716401	ON 1953
SOUTHERN PINES	GREENE	MS	041	016660	N 2002	TREBLOC	CHICKASAW	MS	017	716401	ON 1953
SOUTHWOOD	ADAMS	MS	001	667292	O 1964	TREBLOC	CHICKASAW	MS	017	716401	ON 1953
SPATS	FRANKLIN	MS	037	011267	OA 1986	TREBLOC	CHICKASAW	MS	017	716401	ON 1953
SPLUNGE	MONROE	MS	095	670255	N 1973	TREBLOC	CHICKASAW	MS	017	716401	ON 1953
SPLUNGE SOUTH	MONROE	MS	095	670265	O 1973	TREBLOC	CHICKASAW	MS	017	716401	ON 1953
SPOKANE	ADAMS	MS	001	003126	O 1982	TREBLOC	CHICKASAW	MS	017	716401	ON 1953
SPRING HILL	FRANKLIN	MS	037	671136	OA 1966	TREBLOC	CHICKASAW	MS	017	716401	ON 1953
SPRING POND	ADAMS	MS	001	671198	OA 1956	TREBLOC	CHICKASAW	MS	017	716401	ON 1953
SPRING POND SOUTH	ADAMS	MS	001	671205	O 1979	TREBLOC	CHICKASAW	MS	017	716401	ON 1953
SPRINGFIELD	ADAMS	MS	001	671601	O 1965	TREBLOC	CHICKASAW	MS	017	716401	ON 1953
ST CATHERINE CREEK	ADAMS	MS	001	014291	O 1980	TREBLOC	CHICKASAW	MS	017	716401	ON 1953
ST CATHERINE CREEK SOUTH	ADAMS	MS	001	003127	OA 1980	TREBLOC	CHICKASAW	MS	017	716401	ON 1953
ST PATRICK	AMITE	MS	005	674500	OA 1990	TREBLOC	CHICKASAW	MS	017	716401	ON 1953
STAFFORD SPRINGS	JASPER	MS	061	675337	OA 1970	TREBLOC	CHICKASAW	MS	017	716401	ON 1953
STAGECOACH ROAD	CLARKE	MS	023	675532	OA 1976	TREBLOC	CHICKASAW	MS	017	716401	ON 1953
STAMPLEY	JEFFERSON	MS	063	675895	O 1966	TREBLOC	CHICKASAW	MS	017	716401	ON 1953
STAMPS	WILKINSON	MS	157	675926	ONA 1965	TREBLOC	CHICKASAW	MS	017	716401	ON 1953
STAMPS NORTH	WILKINSON	MS	157	676019	ONA 1970	TREBLOC	CHICKASAW	MS	017	716401	ON 1953
STAMPS SOUTH	WILKINSON	MS	157	676081	ONA 1970	TREBLOC	CHICKASAW	MS	017	716401	ON 1953
STAMPS WEST	WILKINSON	MS	157	676112	OA 1983	TREBLOC	CHICKASAW	MS	017	716401	ON 1953
STANTON	ADAMS	MS	001	676577	N 1951	TREBLOC	CHICKASAW	MS	017	716401	ON 1953
STAR HILL	AMITE	MS	005	016679	N 2002	TREBLOC	CHICKASAW	MS	017	716401	ON 1953
STATE LINE SOUTH	GREENE	MS	041	677569	N 1970	TREBLOC	CHICKASAW	MS	017	716401	ON 1953
STEELS CREEK	WILKINSON	MS	157	678855	O 1977	TREBLOC	CHICKASAW	MS	017	716401	ON 1953
STEENS	LOWNDES	MS	087	017208	ON 2003	TREBLOC	CHICKASAW	MS	017	716401	ON 1953
STELLA	PIKE	MS	113	679336	OA 1985	TREBLOC	CHICKASAW	MS	017	716401	ON 1953
STEWART	PEARL RIVER	MS	109	680421	N 1958	TREBLOC	CHICKASAW	MS	017	716401	ON 1953
STEWART SOUTH	PEARL RIVER	MS	109	680452	N 1959	TREBLOC	CHICKASAW	MS	017	716401	ON 1953
STINSON CREEK	LOWNDES	MS	087	012287	N 1987	TREBLOC	CHICKASAW	MS	017	716401	ON 1953
STONEWALL CREEK	MONROE	MS	095	012672	N 1989	TREBLOC	CHICKASAW	MS	017	716401	ON 1953
STRINGER	JASPER	MS	061	684606	OA 1967	TREBLOC	CHICKASAW	MS	017	716401	ON 1953
STRONG	MONROE	MS	095	685009	ON 1973	TREBLOC	CHICKASAW	MS	017	716401	ON 1953
SUGAR RUN CREEK SOUTH	CHICKASAW	MS	017	011863	N 1984	TREBLOC	CHICKASAW	MS	017	716401	ON 1953
SULLIVANS HOLLOW	SMITH	MS	129	013562	N 1989	TREBLOC	CHICKASAW	MS	017	716401	ON 1953
SUMMERLAND	COVINGTON	MS	031	688109	ONA 1961	TREBLOC	CHICKASAW	MS	017	716401	ON 1953
SUMMERLAND	JONES	MS	067	688109	ONA 1961	TREBLOC	CHICKASAW	MS	017	716401	ON 1953
SUMMERLAND	SMITH	MS	129	688109	ONA 1961	TREBLOC	CHICKASAW	MS	017	716401	ON 1953
SUMMERLAND EAST	JONES	MS	067	688140	OA 1969	TREBLOC	CHICKASAW	MS	017	716401	ON 1953
SUMMERLAND SOUTH	COVINGTON	MS	031	688175	OA 1974	TREBLOC	CHICKASAW	MS	017	716401	ON 1953
SUMMERLAND SOUTH	JONES	MS	067	688175	OA 1974	TREBLOC	CHICKASAW	MS	017	716401	ON 1953
SUMMIT	PIKE	MS	113	688357	OA 1959	TREBLOC	CHICKASAW	MS	017	716401	ON 1953
SUMMIT EAST	PIKE	MS	113	688388	N 1963	TREBLOC	CHICKASAW	MS	017	716401	ON 1953
SUMRALL	CLARKE	MS	023	003130	OA 1982	TREBLOC	CHICKASAW	MS	017	716401	ON 1953
SUNNY HILL	WALTHALL	MS	147	689396	OA 1984	TREBLOC	CHICKASAW	MS	017	716401	ON 1953
SUNNYSIDE	JEFFERSON	MS	063	689783	OA 1952	TREBLOC	CHICKASAW	MS	017	716401	ON 1953
SUNNYSIDE NORTH	JEFFERSON	MS	063	689845	OA 1955	TREBLOC	CHICKASAW	MS	017	716401	ON 1953
SWALLOW	WILKINSON	MS	157	017718	N 2004	TREBLOC	CHICKASAW	MS	017	716401	ON 1953
SWEET GUM	ADAMS	MS	001	003131	O 1979	TREBLOC	CHICKASAW	MS	017	716401	ON 1953

Field Name	County Name	State Sub	Co Code	Field Code	Field Disc Type Year	Field Name	County Name	State Sub	Co Code	Field Code	Field Disc Type Year
WOODLAWN	WILKINSON	MS	157	777600	OA 1969	AUTUMN	VALLEY	MT	105	005405	OA 1982
WOODVILLE	WILKINSON	MS	157	778406	N 1985	BADLANDS	HILL	MT	041	034655	N 1978
WOODVILLE EAST	WILKINSON	MS	157	778414	N 1992	BAINVILLE	ROOSEVELT	MT	085	035599	OA 1969
WOODVILLE NE	WILKINSON	MS	157	008973	O 1984	BAINVILLE II	ROOSEVELT	MT	085	003001	OA 1981
WREN	MONROE	MS	095	014511	O 1992	BAINVILLE NORTH	ROOSEVELT	MT	085	035609	OA 1979
X-FILES	ITAWAMBA	MS	057	016706	N 2000	BAINVILLE WEST	ROOSEVELT	MT	085	035615	OA 1978
YAMACROW CREEK	WILKINSON	MS	157	014512	N 1992	BANNATYNE	TETON	MT	099	037955	O 1927
YELLOW CREEK EAST	WAYNE	MS	153	786023	OA 1948	BASCOM	MUSSELSHELL	MT	065	041954	O 1962
YELLOW CREEK NORTH	CLARKE	MS	023	786054	OA 1952	BASCOM	ROSEBUD	MT	087	041954	O 1962
YELLOW CREEK NORTH	WAYNE	MS	153	786054	OA 1952	BATTLE CREEK	BLAINE	MT	005	043665	N 1978
YELLOW CREEK WEST	WAYNE	MS	153	786085	OA 1947	BATTLE CREEK SOUTH	BLAINE	MT	005	016774	N 2000
YORK	ADAMS	MS	001	787490	OA 1976	BEANBLOSSOM	GARFIELD	MT	033	011651	OA 1986
ZEIGLER CREEK	FRANKLIN	MS	037	790904	OA 1964	BEARS DEN	LIBERTY	MT	051	049139	ON 1924
ZION HILL	AMITE	MS	005	792137	OA 1971	BELFRY	CARBON	MT	009	052921	OA 1958
MISSOURI						BELL CREEK	CARTER	MT	011	053293	ONA 1967
ACKERMAN	BATES	MO	013	000356	N 1905	BELL CREEK	POWDER RIVER	MT	075	053293	ONA 1962
AVONDALE	CLAY	MO	047	032203	N 1930	BELL CREEK SE	POWDER RIVER	MT	075	053311	N 1972
BEEHLEY	CASS	MO	037	002574	N 1932	BELL CREEK SOUTH	POWDER RIVER	MT	075	005413	N 1982
BELGIUM BOTTOMS	PLATTE	MO	165	010029	O 1936	BENRUD	ROOSEVELT	MT	085	056238	ONA 1961
BIG ROCK	CASS	MO	037	063310	N 1932	BENRUD EAST	ROOSEVELT	MT	085	056269	OA 1962
BITTERROOT	VERNON	MO	217	067119	O 1964	BENRUD NE	ROOSEVELT	MT	085	056300	OA 1964
BLUE RIDGE	JACKSON	MO	095	075808	N 1934	BERTHELOTE	TOOLE	MT	101	058408	O 1926
BLUE SPRING DISTRICT EAST	JACKSON	MO	095	009530	N 1928	BIG BEND	RICHLAND	MT	083	060943	O 1976
BLUE SPRING DISTRICT NE	JACKSON	MO	095	009531	N 1928	BIG COULEE	GOLDEN VALLEY	MT	037	061377	N 1948
BLUE SPRING DISTRICT SOUTH	JACKSON	MO	095	009532	N 1930	BIG COULEE	STILLWATER	MT	095	061377	N 1948
BLUE SPRING DISTRICT WEST	JACKSON	MO	095	009533	ON 1928	BIG GULLY	MUSSELSHELL	MT	065	061730	O 1976
BOTEN	JACKSON	MO	095	010045	O 1947	BIG GULLY NORTH	MUSSELSHELL	MT	065	003009	O 1977
BRADFORD & FRANCIS	JACKSON	MO	095	009536	N 1933	BIG MUDDY CREEK	ROOSEVELT	MT	085	062824	OA 1975
BROOKS	VERNON	MO	217	094378	O 1958	BIG ROCK	GLACIER	MT	035	063310	N 1976
CENTROPOLIS	JACKSON	MO	095	002681	N 1910	BIG WALL	MUSSELSHELL	MT	065	063764	OA 1948
CLARK-MILLER	CASS	MO	037	145619	ON 1906	BIG WALL NORTH	MUSSELSHELL	MT	065	016245	O 1996
CLARK-MILLER	JACKSON	MO	095	145619	ON 1906	BILLS COULEE	TETON	MT	099	064802	N 1979
CORNING	HOLT	MO	087	162141	O 1960	BLACK BUTTE	HILL	MT	041	067934	N 1981
CRESSMAN	CASS	MO	037	002686	N 1906	BLACK COULEE	BLAINE	MT	005	068135	N 1973
DUCK CARLSON & WELLS	JACKSON	MO	095	002680	O 1932	BLACK DIAMOND	WIBAUX	MT	109	068166	OA 1981
EASTBURN	VERNON	MO	217	212034	O 1915	BLACK JACK	LIBERTY	MT	051	068399	N 1968
ELLINGTON	CLAY	MO	047	002697	N 1930	BLACKFOOT	GLACIER	MT	035	068926	ONA 1956
ENDICOTT-SHALER	CASS	MO	037	002698	OA 1933	BLACKFOOT EAST	GLACIER	MT	035	068957	O 1965
FLORISSANT	ST CHARLES	MO	183	002175	O 1953	BLACKJACK	LIBERTY	MT	051	069174	N 1968
FLORISSANT	ST LOUIS	MO	189	002175	O 1953	BLACKLEAF CANYON	TETON	MT	099	069360	N 1958
FLORISSANT DOME	ST LOUIS	MO	189	246280	O 1953	BLOOMFIELD	DAWSON	MT	021	074320	OA 1964
FREEMAN	CASS	MO	037	256759	N 1932	BLUE HILL	RICHLAND	MT	083	075343	OA 1977
FREEMAN NORTH & KNIGHT	CASS	MO	037	002650	N 1929	BLUE MOUNTAIN	WIBAUX	MT	109	009016	OA 1984
FREEMAN-WESTLINE	CASS	MO	037	002651	N 1928	BORDER	TOOLE	MT	101	081838	ON 1929
GRANDVIEW EAST	JACKSON	MO	095	284989	ON 1933	BOULDER	RICHLAND	MT	083	083109	OA 1976
GRANDVIEW WEST	JACKSON	MO	095	285082	ONA 1933	BOW + ARROW	TOOLE	MT	101	083791	N 1935
HAMMOND	CLINTON	MO	049	302266	N 1933	BOWDOIN	PHILLIPS	MT	071	084039	N 1917
HARRISON	CASS	MO	037	307691	N 1928	BOWDOIN	VALLEY	MT	105	084039	N 1917
HIGH BLUE	CASS	MO	037	002719	O 1981	BOWES	BLAINE	MT	005	084194	ON 1926
INDEPENDENCE	JACKSON	MO	095	344890	N 1932	BOX CANYON	RICHLAND	MT	083	084054	OA 1981
INDIAN CREEK	JACKSON	MO	095	345200	N 1933	BOX ELDER	BLAINE	MT	005	084938	N 1931
JARDON CHANNEL SAND	CASS	MO	037	002735	N 1941	BOX ELDER	HILL	MT	041	084938	N 1931
KLAPMEYER	JACKSON	MO	095	002731	O 1931	BRADLEY	GLACIER	MT	035	087155	ON 1926
KLINE	JACKSON	MO	095	002732	N 1932	BRADY	PONDERA	MT	073	087651	O 1943
KNOCHE	CASS	MO	037	001414	ON 1906	BREDETTE	ROOSEVELT	MT	085	090131	O 1955
KNORPP	CASS	MO	037	383858	N 1929	BREDETTE NORTH	DANIELS	MT	019	090162	O 1956
KNORPP	JACKSON	MO	095	383858	N 1932	BREDETTE NORTH	ROOSEVELT	MT	085	090162	O 1956
LATHROP	CLINTON	MO	049	403453	N 1921	BRED CREEK	GARFIELD	MT	033	090300	1986
LEES SUMMIT TOWNSITE	JACKSON	MO	095	002601	N 1927	BRED CREEK	ROSEBUD	MT	087	090300	OA 1976
LESTER	JACKSON	MO	095	411537	O 1932	BROAD FLATS	LIBERTY	MT	051	016760	N 1977
LIBERTY	CLAY	MO	047	413142	N 1931	BROADVIEW	GOLDEN VALLEY	MT	037	011666	N 1986
LIMPUS	CASS	MO	037	002602	O 1955	BROKEN BOW	PONDERA	MT	073	093617	N 1980
LISLE	CASS	MO	037	002603	O 1950	BRORSON	RICHLAND	MT	083	094874	OA 1953
LONE JACK	JACKSON	MO	095	002604	N 1930	BRORSON SOUTH	RICHLAND	MT	083	094905	OA 1968
LONG	BATES	MO	013	425264	N 1932	BROWNS COULEE	HILL	MT	041	096042	N 1975
LONGVIEW	JACKSON	MO	095	426380	O 1944	BROWNS COULEE EAST	HILL	MT	041	003015	N 1980
MARTIN CITY	JACKSON	MO	095	002612	O 1931	BRUSH CREEK	SHERIDAN	MT	091	097602	O 1961
MERRYVALE FARM	JACKSON	MO	095	002617	O 1980	BRUSH LAKE	SHERIDAN	MT	091	097695	OA 1970
NASHUA	CLAY	MO	047	002622	N 1931	BRUSH MOUNTAIN	SHERIDAN	MT	091	097726	O 1968
OLIVER DOERFLINGER	CASS	MO	037	002625	O 1950	BUFFALO FLAT	CHOUTEAU	MT	015	003017	N 1981
PARADISE	CLAY	MO	047	539182	N 1930	BUFFALO LAKE	GLACIER	MT	035	008451	OA 1983
PARKVILLE	PLATTE	MO	165	002628	N 1911	BULL CREEK DOME	PHILLIPS	MT	071	016781	N 1931
PLATTSBURG SOUTH	CLINTON	MO	049	002630	N 1930	BULLHEAD	PONDERA	MT	073	016757	N 1977
POLO	CALDWELL	MO	025	563860	N 1939	BULLWACKER AND AREA	BLAINE	MT	005	102823	N 1974
PRAIRIE POINT	PLATTE	MO	165	002633	N 1939	BULLWACKER AND AREA	CHOUTEAU	MT	015	102823	N 1974
RICHARDS	VERNON	MO	217	599218	O 1920	BURGET	ROOSEVELT	MT	085	003018	O 1981
RICHARDSON	CASS	MO	037	599311	N 1932	BURGET EAST	ROOSEVELT	MT	085	003019	OA 1981
RICHARDS-STOTESBURY	VERNON	MO	217	006595	O 1915	BURNS CREEK	DAWSON	MT	021	105659	OA 1972
RIVERSIDE	PLATTE	MO	165	603992	OA 1936	BURNS CREEK	RICHLAND	MT	083	105659	OA 1972
RUNAMUCK	ATCHISON	MO	005	011573	O 1987	BURNS CREEK SOUTH	DAWSON	MT	021	005427	O 1981
SHAWHAN	JACKSON	MO	095	002643	N 1925	BUTCHER CREEK	CARBON	MT	009	107290	O 1963
SOUTH DISTRICT	JACKSON	MO	095	002691	ON 1930	BYNUM	TETON	MT	099	109112	O 1955
STARK & LASH	CASS	MO	037	002594	N 1932	CABARET COULEE	DANIELS	MT	019	013667	O 1990
STOTESBURY	VERNON	MO	217	002596	O 1915	CABIN CREEK	FALLON	MT	025	111012	ONA 1953
SWARTZ-GARLAND	VERNON	MO	217	002598	N 1906	CADMUS	GLACIER	MT	035	008412	O 1954
TARKIO	ATCHISON	MO	005	697891	O 1942	CAMP CREEK	CHOUTEAU	MT	015	115042	N 1982
THOMAS	VERNON	MO	217	704875	O 1964	CANADIAN COULEE	HILL	MT	041	116344	ON 1976
TURNERY	CLINTON	MO	049	722454	N 1952	CANADIAN COULEE NORTH	HILL	MT	041	116347	N 1973
WALTON	CASS	MO	037	747512	O 1971	CANADIAN COULEE NORTH	LIBERTY	MT	051	116347	N 1973
WALTON	JACKSON	MO	095	747512	O 1971	CANAL	RICHLAND	MT	083	116530	OA 1970
MONTANA						CANNON BALL	FALLON	MT	025	003780	OA 1981
ACE HIGH	ROSEBUD	MT	087	011309	O 1986	CARLYLE	WIBAUX	MT	109	120436	OA 1978
AGAWAN	TETON	MT	099	014515	O 1991	CASTLE ROCK	POWDER RIVER	MT	075	125055	N 2001
ALKALI COULEE	SHERIDAN	MT	091	003363	OA 1981	CAT CREEK	GARFIELD	MT	033	125365	O 1920
ALMA	LIBERTY	MT	051	012316	N 1975	CAT CREEK	PETROLEUM	MT	069	125365	O 1920
ALMA NORTH	LIBERTY	MT	051	012502	N 1982	CAT CREEK EAST DOME	GARFIELD	MT	033	125396	O 1920
AMANDA	TOOLE	MT	101	015075	N 1979	CAT CREEK MOSBY DOME	PETROLEUM	MT	069	016882	O 1972
ANDES	RICHLAND	MT	083	017663	OA 1979	CAT CREEK WEST DOME	PETROLEUM	MT	069	016779	O 1920
ANTELOPE	GARFIELD	MT	033	020097	O 1945	CATTAITS	RICHLAND	MT	083	012713	OA 1987
ANTELOPE COULEE	TOOLE	MT	101	020098	N 1979	CATTAITS SOUTH	RICHLAND	MT	083	014204	OA 1991
ANTELOPE NORTH	SHERIDAN	MT									

MONTANA

Field Name	County Name	State Sub	Co Code	Field Code	Field Disc Type Year	Field Name	County Name	State Sub	Co Code	Field Code	Field Disc Type Year
CHIP CREEK	CHOUTEAU	MT	015	139769	N 1977	FRITZPATRICK LAKE	TOOLE	MT	101	003608	N 1980
CLARKS FORK	CARBON	MT	009	145695	O 1944	FROG COULEE	RICHLAND	MT	083	258722	OA 1979
CLARKS FORK NORTH	CARBON	MT	009	145726	ON 1956	FROID SOUTH	ROOSEVELT	MT	085	258877	OA 1970
CLARKS FORK SOUTH	CARBON	MT	009	145757	ONA 1969	GAGE	MUSSELSHELL	MT	065	262736	O 1943
CLEAR LAKE	SHERIDAN	MT	091	147214	OA 1977	GAGE DOME	MUSSELSHELL	MT	065	016909	O 1980
CLEAR LAKE SOUTH	SHERIDAN	MT	091	009412	OA 1984	GAGE SW	MUSSELSHELL	MT	065	262922	O 1964
COAL COULEE	HILL	MT	041	149912	N 1975	GALATA	TOOLE	MT	101	008392	N 1983
COAL CREEK	BIG HORN	MT	003	149927	N 2004	GAS CITY	DAWSON	MT	021	267231	ONA 1913
COAL CREEK	HILL	MT	041	149927	N 1975	GASLIGHT	FALLON	MT	025	002093	N 1981
COAL MINE COULEE	CHOUTEAU	MT	015	013355	N 1978	GENOU	CHOUTEAU	MT	015	003610	N 1980
COALRIDGE	SHERIDAN	MT	091	150088	O 1979	GETTYSBURG	RICHLAND	MT	083	270913	O 1979
COBB	GLACIER	MT	035	150516	1954	GILFORD	HILL	MT	041	272510	ON 1957
COBB	TOOLE	MT	101	150516	1935	GILFORD NORTH	HILL	MT	041	000175	N 1958
COLORADO CANYON	SHERIDAN	MT	091	154798	OA 1978	GIRARD	RICHLAND	MT	083	273998	OA 1966
COMERTOWN	SHERIDAN	MT	091	003583	OA 1981	GLENDDIVE	DAWSON	MT	021	276525	OA 1951
COMERTOWN SOUTH	SHERIDAN	MT	091	009714	OA 1984	GLENDDIVE SOUTH	DAWSON	MT	021	005472	OA 1982
CONRAD BUTTE	PONDERA	MT	073	158090	N 1976	GOLD BUTTE	TOOLE	MT	101	278153	N 1959
CONRAD BUTTE	TOOLE	MT	101	158090	N 1976	GOLDEN DOME	CARBON	MT	009	278308	ONA 1953
CONRAD SOUTH	PONDERA	MT	073	158142	O 1954	GOOSE LAKE	SHERIDAN	MT	091	280695	OA 1963
CORAL CREEK	FALLON	MT	025	160777	O 1962	GOOSE LAKE EAST	SHERIDAN	MT	091	280726	O 1979
CORNER POCKET	RICHLAND	MT	083	009414	OA 1984	GOOSE LAKE SE	SHERIDAN	MT	091	012976	OA 1988
COTTONWOOD	RICHLAND	MT	083	164249	OA 1984	GOOSE LAKE WEST	SHERIDAN	MT	091	003613	OA 1981
COTTONWOOD EAST	RICHLAND	MT	083	164373	O 1990	GORMAN COULEE	CHOUTEAU	MT	015	013223	N 1978
COTTONWOOD EAST	ROOSEVELT	MT	085	164373	OA 1990	GOSSETT	RICHLAND	MT	083	281780	OA 1979
COW CREEK	MCCONE	MT	055	165985	O 1969	GRABEN COULEE	GLACIER	MT	035	282850	O 1961
COW CREEK EAST	MCCONE	MT	055	166016	O 1971	GRANDVIEW	LIBERTY	MT	051	284927	ON 1930
CRANE	RICHLAND	MT	083	168357	OA 1979	GRANDVIEW EAST	LIBERTY	MT	051	284989	O 1978
CRANE NORTH	RICHLAND	MT	083	011377	O 1982	GRANDVIEW WEST	TOOLE	MT	101	285082	N 1980
CROCKER SPRINGS EAST	PONDERA	MT	073	005441	O 1982	GRAY BLANKET	BIG HORN	MT	003	014233	O 1991
CROOKED CREEK	YELLOWSTONE	MT	111	171395	O 1985	GREBE	ROSEBUD	MT	087	009434	O 1975
CULBERTSON	ROOSEVELT	MT	085	174077	OA 1969	GREEN COULEE	SHERIDAN	MT	091	003616	O 1981
CUPTON	FALLON	MT	025	174573	OA 1955	GREEN COULEE EAST	SHERIDAN	MT	091	009435	O 1984
CURLEW	SHERIDAN	MT	091	013546	OA 1989	GUINN DOME	PHILLIPS	MT	071	294212	O 1931
CUT BANK	GLACIER	MT	035	175565	ONA 1926	GUMBO RIDGE	ROSEBUD	MT	087	294700	OA 1975
CUT BANK	PONDERA	MT	073	175565	ONA 1926	GUNSLIGHT	ROOSEVELT	MT	085	003617	OA 1980
CUT BANK	TOOLE	MT	101	175565	ONA 1926	GYPSEY BASIN	PONDERA	MT	073	296181	ONA 1951
CUT BANK NORTH	GLACIER	MT	035	175596	O 1956	GYPSEY NORTH	PONDERA	MT	073	016784	ON 1951
CUT BANK SW	PONDERA	MT	073	175627	O 1962	HAMMOND	CARTER	MT	011	302266	N 1981
CUT BANK WEST	GLACIER	MT	035	175658	O 1956	HARDIN	BIG HORN	MT	003	305242	N 1913
CUTBANK AND REAGAN	GLACIER	MT	035	003586	N 1962	HARDPAN	CHOUTEAU	MT	015	305575	ON 1979
CX	BIG HORN	MT	003	000346	N 1997	HARDPAN	PONDERA	MT	073	305575	ON 1979
DAGMAR	SHERIDAN	MT	091	178270	OA 1976	HARDSCRABBLE CREEK	RICHLAND	MT	083	305614	OA 1969
DAGMAR NORTH	SHERIDAN	MT	091	003587	OA 1981	HAVRE	BLAINE	MT	005	310326	N 1914
DARLING	GLACIER	MT	035	180744	ON 1939	HAVRE	HILL	MT	041	310326	N 1914
DARLING	TOOLE	MT	101	180744	ON 1939	HAWK CREEK	MUSSELSHELL	MT	065	310357	O 1958
DARLING NORTH	GLACIER	MT	035	180775	1939	HAWK HAVEN	RICHLAND	MT	083	003619	OA 1981
DARLING NORTH	TOOLE	MT	101	180775	1939	HAY CREEK	RICHLAND	MT	083	310822	OA 1969
DARLING WEST	GLACIER	MT	035	180806	O 1954	HAYSTACK BUTTE	LIBERTY	MT	051	311628	N 1941
DEADMANS COULEE	ROOSEVELT	MT	085	003591	O 1981	HAYSTACK BUTTE WEST	LIBERTY	MT	051	013137	N 1987
DEAN DOME	STILLWATER	MT	095	184147	ON 1964	HELL COULEE	DANIELS	MT	019	014845	OA 1993
DEER CREEK	DAWSON	MT	021	185542	OA 1952	HIAWATHA	MUSSELSHELL	MT	065	320139	OA 1967
DEER CREEK NORTH	DAWSON	MT	021	185573	N 1984	HIBBARD	ROSEBUD	MT	087	320294	O 1960
DELPHIA	MUSSELSHELL	MT	065	187619	O 1957	HIGH FIVE	ROSEBUD	MT	087	321680	OA 1976
DEN	DANIELS	MT	019	188053	O 1994	HIGHLINE	HILL	MT	041	002116	N 1988
DEVILS BASIN	MUSSELSHELL	MT	065	189758	O 1919	HIGHVIEW	PONDERA	MT	073	322205	ONA 1976
DEVILS POCKET	GOLDEN VALLEY	MT	037	189882	O 1949	HIGHVIEW	TETON	MT	099	322205	ON 1975
DEVILS POCKET	MUSSELSHELL	MT	065	189882	O 1949	HODGES CREEK	DAWSON	MT	021	017914	OA 2003
DEVON	TOOLE	MT	101	189975	N 1986	HOMESTEAD	ROOSEVELT	MT	085	330060	OA 1983
DEVON EAST	TOOLE	MT	101	012349	N 1986	HONKER	SHERIDAN	MT	091	003624	OA 1980
DEVON SOUTH	TOOLE	MT	101	189986	N 1982	HORSE CREEK	LIBERTY	MT	051	333067	O 1976
DIAMOND POINT	ROOSEVELT	MT	085	003593	OA 1976	HOWARD COULEE	MUSSELSHELL	MT	065	335141	O 1974
DIETZ	BIG HORN	MT	003	191890	N 2005	HUNTLEY	STILLWATER	MT	095	340167	1980
DIVIDE	SHERIDAN	MT	091	193471	OA 1979	INJUN CREEK	ROSEBUD	MT	087	346564	O 1968
DOOLEY	SHERIDAN	MT	091	012350	OA 1986	INTAKE II	RICHLAND	MT	083	003627	OA 1981
DRY CREEK	CARBON	MT	009	203602	ONA 1929	IVANHOE	MUSSELSHELL	MT	065	350269	O 1953
DRY CREEK MIDDLE	CARBON	MT	009	203607	ON 1975	JACK CREEK	CARBON	MT	009	352417	O 1949
DRY CREEK SW	CARBON	MT	009	012352	O 1986	JACKASS BUTTE	TOOLE	MT	101	352727	O 1970
DRY CREEK WEST	CARBON	MT	009	003595	ONA 1978	JIM COULEE	MUSSELSHELL	MT	065	359564	OA 1971
DRY FORK	PONDERA	MT	073	203633	N 1986	JIM COULEE NORTH	MUSSELSHELL	MT	065	009440	OA 1972
DUGOUT CREEK	RICHLAND	MT	083	205137	OA 1981	KATY LAKE	SHERIDAN	MT	091	370154	OA 1967
DUNKIRK	TOOLE	MT	101	005149	N 1982	KATY LAKE NORTH	SHERIDAN	MT	091	370161	OA 1979
DUNKIRK NORTH	TOOLE	MT	101	020643	N 1977	KEG COULEE	MUSSELSHELL	MT	065	371937	OA 1960
DUTCH HENRY	DANIELS	MT	019	015193	O 1994	KEG COULEE NORTH	MUSSELSHELL	MT	065	371968	O 1964
DUTCH JOHN COULEE	TOOLE	MT	101	009728	ONA 1985	KEG COULEE SOUTH	MUSSELSHELL	MT	065	371999	O 1964
DWYER	SHERIDAN	MT	091	208741	OA 1960	KEITH AREA	LIBERTY	MT	051	372185	N 1944
EAGLE	RICHLAND	MT	083	210370	OA 1977	KEITH EAST	LIBERTY	MT	051	372216	N 1947
EAGLE SPRINGS	TOOLE	MT	101	210680	N 1980	KELLEY	MUSSELSHELL	MT	065	372712	OA 1966
EAST GLACIER	GLACIER	MT	035	003611	O 1981	KEVIN AREA	TOOLE	MT	101	017436	N 1970
ELK BASIN	CARBON	MT	009	218981	ONA 1915	KEVIN EAST	TOOLE	MT	101	376866	OA 1956
ELK BASIN NW	CARBON	MT	009	219012	OA 1947	KEVIN SUNBURST	TOOLE	MT	101	376897	ONA 1922
ELM COULEE	RICHLAND	MT	083	017410	O 2000	KEVIN SW	TOOLE	MT	101	003629	N 1980
ENID NORTH	RICHLAND	MT	083	225584	OA 1979	KICKING HORSE	TOOLE	MT	101	378192	ON 1943
EPWORTH	RICHLAND	MT	083	226793	OA 1981	KINCHELOE RANCH	ROSEBUD	MT	087	017429	O 1979
ETHRIDGE	TOOLE	MT	101	229126	N 1960	KINCHELOE RANCH WEST	ROSEBUD	MT	087	003631	OA 1979
ETHRIDGE NORTH	TOOLE	MT	101	008391	N 1982	KINYON COULEE	TOOLE	MT	101	380780	N 1976
FAIRVIEW	RICHLAND	MT	083	233940	OA 1965	KINYON COULEE AND AREA	TOOLE	MT	101	380781	N 1979
FAIRVIEW EAST	RICHLAND	MT	083	233971	OA 1981	KINYON COULEE SOUTH	TOOLE	MT	101	005509	N 1982
FAIRVIEW WEST	RICHLAND	MT	083	003597	OA 1980	KIPPEN AREA EAST	TOOLE	MT	101	008393	N 1983
FERTILE PRAIRIE	FALLON	MT	025	239885	OA 1954	KREMLIN	HILL	MT	041	387408	O 1921
FIDDLER CREEK	STILLWATER	MT	095	240281	O 1980	KRUG CREEK	DAWSON	MT	021	003634	O 1980
FISHHOOK	SHERIDAN	MT	091	242265	OA 1981	LAIRD CREEK	LIBERTY	MT	051	394804	OA 1964
FITZPATRICK LAKE	TOOLE	MT	101	005459	N 1980	LAKE BASIN	STILLWATER	MT	095	395269	ON 1922
FLAT COULEE	LIBERTY	MT	051	243769	ONA 1928	LAKE BASIN NORTH	STILLWATER	MT	095	395300	N 1958
FLAT COULEE EAST	LIBERTY	MT	051	003604	ON 1979	LAKE FRANCIS	PONDERA	MT	073	016765	N 1978
FLAT LAKE	SHERIDAN	MT	091	243893	OA 1962	LAKE FRANCIS SOUTH	PONDERA	MT	073	016766	N 1980
FLAT LAKE EAST	SHERIDAN	MT	091	243924	OA 1984	LAKESIDE	ROOSEVELT	MT	085	398741	ON 1979
FLAT LAKE SOUTH	SHERIDAN	MT	091	243955	OA 1966	LAMBERT	RICHLAND	MT	083	399268	OA 1981
FLAT LAKE WEST	SHERIDAN	MT	091	011405	O 1974	LAMBERT NORTH	RICHLAND	MT	083	399299	OA 1981
FLAXVILLE	DANIELS	MT	019	005460	OA 1982	LAMBERT SOUTH	RICHLAND	MT	083	016192	O 1996
FORT CONRAD	PONDERA	MT	073	005464	N 1982	LAMESTEER CREEK	WIBAUX	MT	109	009445	O 1984
FORT CONRAD	TOOLE	MT	101	005464	N 1982	LANDSLIDE BUTTE	GLACIER	MT	035	400663	ONA 1966
FORT GILBERT	RICHLAND	MT	083	250202	OA 1970	LANE	RICHLAND	MT	083	400725	OA 1998
FOUR BUTTES	DANIELS	MT	019	000349	O 1970	LAREDO	CHOUTEAU	MT	015	402048	N 1972
FOUR MILE CREEK	RICHLAND	MT	083	252651	OA 1975	LAREDO	HILL	MT	041	402048	N 1980
FOUR MILE CREEK WEST	RICHLAND	MT	083	252672	OA 1976	LARIAT	SHERIDAN	MT	091	402275	O 1981
FOX CREEK	RICHLAND	MT	083	253247	OA 1978	LAUREL	YELLOWSTONE	MT	111	404104	O 1961
FOX CREEK NORTH	RICHLAND	MT	083	253259	OA 1978	LEARY	POWDER RIVER	MT	075	406887	OA 1969
FOX DOME	CARBON	MT	009	253271	O 1965	LEDGER	PONDERA	MT	073	407455	ONA 1976
FOX LAKE	RICHLAND	MT	083	000174	OA 2002	LEDGER	TOOLE	MT	101	407455	ONA 1976
FRANNIE	CARBON	MT	009	255550	OA 1929	LEDGER NORTH	PONDERA	MT	073	017430	N 1976
FRED & GEORGE	TOOLE	MT	101	016778	O 1963	LEROY	BLAINE	MT	005	411227	N 1975
FRED & GEORGE CREEK	TOOLE	MT	101	255922	ONA						

Field Name	County Name	State Sub	Co Code	Field Code	Field Disc Type Year	Field Name	County Name	State Sub	Co Code	Field Code	Field Disc Type Year
LISCOM CREEK	CUSTER	MT	017	417172	N 1960	PINE GAS	WIBAUX	MT	109	017437	N 1975
LISK CREEK	BLAINE	MT	005	008413	O 1980	PINE NORTH	DAWSON	MT	021	557039	N 1951
LITTLE BASIN	STILLWATER	MT	095	009830	N 1984	PINE SOUTH	FALLON	MT	025	557225	O 1984
LITTLE BEAVER	FALLON	MT	025	417792	OA 1952	PINE SOUTH	WIBAUX	MT	109	557225	O 1984
LITTLE BEAVER EAST	FALLON	MT	025	417854	OA 1954	PIPELINE	SHERIDAN	MT	091	011550	OA 1986
LITTLE CREEK AREA	CHOUTEAU	MT	015	008394	N 1982	PLENTYWOOD	SHERIDAN	MT	091	003671	OA 1981
LITTLE PHANTOM	TOOLE	MT	101	003640	O 1977	PLEVNA	FALLON	MT	025	561209	N 1946
LITTLE PORCUPINE	ROSEBUD	MT	087	017432	N 1979	PLEVNA SOUTH	FALLON	MT	025	016080	N 2000
LITTLE ROCK	GLACIER	MT	035	419400	N 1979	POLE CREEK	MUSSELSHELL	MT	065	563426	O 1964
LITTLE WALL CREEK	MUSSELSHELL	MT	065	419869	ONA 1970	POLICE COULEE	TOOLE	MT	101	003672	N 1980
LITTLE WALL CREEK SOUTH	MUSSELSHELL	MT	065	009450	OA 1983	PONDERA	PONDERA	MT	073	564728	OA 1927
LOBO	ROOSEVELT	MT	085	421451	OA 1986	PONDERA	TETON	MT	099	564728	OA 1927
LOBO	SHERIDAN	MT	091	421451	OA 1986	PONDERA COULEE	PONDERA	MT	073	564759	O 1969
LODGE GRASS	BIG HORN	MT	003	422536	O 1964	PONDERA COULEE	TETON	MT	099	564759	OA 1961
LOHMAN	BLAINE	MT	005	423104	N 1978	POPLAR EAST	ROOSEVELT	MT	085	565782	OA 1952
LONE BUTTE	RICHLAND	MT	083	424163	OA 1974	POPLAR NE	ROOSEVELT	MT	085	003673	OA 1980
LONE RIDER	ROOSEVELT	MT	085	009451	OA 1981	POPLAR NW	ROOSEVELT	MT	085	565844	OA 1952
LONE TREE	SHERIDAN	MT	091	424985	O 1962	POPLAR SE	ROOSEVELT	MT	085	003674	O 1980
LONERIDER	ROOSEVELT	MT	085	003643	O 1981	POTTER	TOOLE	MT	101	017074	N 1983
LONETREE CREEK	RICHLAND	MT	083	425171	OA 1970	PRAIRIE DELL	TOOLE	MT	101	006076	ON 1976
LONETREE CREEK SOUTH	RICHLAND	MT	083	425202	O 1969	PRAIRIE DELL SOUTH	TOOLE	MT	101	006034	N 1982
LONETREE CREEK WEST	RICHLAND	MT	083	005857	OA 1981	PRAIRIE DELL WEST	TOOLE	MT	101	006035	N 1978
LONG CREEK	ROOSEVELT	MT	085	425419	O 1976	PRAIRIE ELK	MCCONE	MT	055	570572	O 1965
LONG CREEK WEST	ROOSEVELT	MT	085	425430	O 1977	PRICHARD CREEK	TOOLE	MT	101	572246	OA 1967
LOOKOUT BUTTE	FALLON	MT	025	426690	OA 1960	PRONGHORN	SHERIDAN	MT	091	573439	OA 1983
LOOKOUT BUTTE EAST	FALLON	MT	025	011788	OA 1986	PUMPKIN CREEK	CUSTER	MT	017	574889	N 1954
LORING	PHILLIPS	MT	071	003644	N 1981	PUMPKIN CREEK	POWDER RIVER	MT	075	574889	N 1954
LORING EAST	PHILLIPS	MT	071	008395	N 1982	PUTNAM	RICHLAND	MT	083	575633	OA 1969
LORING WEST	PHILLIPS	MT	071	013395	N 1987	PUTNAM EAST	RICHLAND	MT	083	575664	O 1977
LOST CREEK	MCCONE	MT	055	428271	OA 1984	RABBIT HILLS	BLAINE	MT	005	582179	O 1972
LOWELL	SHERIDAN	MT	091	430829	OA 1979	RABBIT HILLS NE	BLAINE	MT	005	009901	O 1985
LOWELL SOUTH	SHERIDAN	MT	091	000341	OA 1998	RABBIT HILLS NW	BLAINE	MT	005	017075	O 1996
LUSTRE	VALLEY	MT	105	005862	OA 1982	RABBIT HILLS SOUTH	BLAINE	MT	005	016798	O 1996
LUSTRE NORTH	VALLEY	MT	105	009454	OA 1984	RABBIT HILLS SW	BLAINE	MT	005	009902	O 1984
MACKAY DOME	CARBON	MT	009	438791	O 1969	RAGGED POINT	MUSSELSHELL	MT	065	582903	OA 1947
MACKAY DOME	STILLWATER	MT	095	438791	O 1955	RAGGED POINT SW	MUSSELSHELL	MT	065	009903	OA 1982
MALCOLM	SHERIDAN	MT	091	441953	O 1982	RAINBOW	RICHLAND	MT	083	583461	OA 1982
MALCOLM CREEK	SHERIDAN	MT	091	009455	OA 1982	RANCH CREEK	POWDER RIVER	MT	075	585507	O 1962
MARIAS RIVER	PONDERA	MT	073	447223	N 1950	RAPELUE	STILLWATER	MT	095	586902	N 1960
MARIAS RIVER	TOOLE	MT	101	447223	N 1950	RATTLER BUTTE	ROSEBUD	MT	087	587257	OA 1976
MARIAS RIVER SOUTH	PONDERA	MT	073	017433	N 1999	RATTLER BUTTE SOUTH	ROSEBUD	MT	087	017913	O 2000
MARTIN LAKE	PHILLIPS	MT	071	017434	N 1987	RATTLESNAKE BUTTE	PETROLEUM	MT	069	587305	OA 1946
MASON LAKE	MUSSELSHELL	MT	065	451439	OA 1964	RATTLESNAKE COULEE	TOOLE	MT	101	587336	ONA 1966
MASON LAKE NORTH	MUSSELSHELL	MT	065	005869	O 1978	RAYMOND	SHERIDAN	MT	091	588328	OA 1972
MCCABE	ROOSEVELT	MT	085	456593	OA 1973	RAYMOND NE	SHERIDAN	MT	091	588380	OA 1974
MCCABE EAST	ROOSEVELT	MT	085	003650	OA 1981	RAYMOND NORTH	SHERIDAN	MT	091	006050	OA 1982
MCCABE SOUTH	ROOSEVELT	MT	085	005871	O 1982	REAGAN	GLACIER	MT	035	589127	ONA 1942
MCCABE WEST	ROOSEVELT	MT	085	009852	OA 1984	REAGAN WEST	GLACIER	MT	035	589189	N 1963
MCCOY CREEK	SHERIDAN	MT	091	009042	OA 1985	RED BANK	ROOSEVELT	MT	085	589840	OA 1980
MCDONALD CREEK	PETROLEUM	MT	069	018851	O 2001	RED BANK SOUTH	ROOSEVELT	MT	085	589902	OA 1981
MEANDER	PONDERA	MT	073	464165	O 1981	RED CREEK	GLACIER	MT	035	590274	OA 1958
MEDICINE LAKE	SHERIDAN	MT	091	464955	OA 1979	RED FOX	ROOSEVELT	MT	085	590863	OA 1967
MEDICINE LAKE SOUTH	SHERIDAN	MT	091	003851	OA 1998	RED ROCK	BLAINE	MT	005	591855	N 1999
MELSTONE	MUSSELSHELL	MT	065	466986	OA 1948	RED ROCK	HILL	MT	041	591855	N 1979
MELSTONE NORTH	MUSSELSHELL	MT	065	016910	O 1977	RED WATER	RICHLAND	MT	083	003676	OA 1981
MIDBY	SHERIDAN	MT	091	003651	OA 1981	RED WATER EAST	RICHLAND	MT	083	008606	OA 1983
MIDDLE BUTTE	LIBERTY	MT	051	471536	N 1959	REDSTONE	SHERIDAN	MT	091	592072	OA 1958
MIDDLE BUTTE	TOOLE	MT	101	471536	N 1959	REED POINT	SWEETGRASS	MT	097	017435	N 1947
MIDDLE DRY CREEK	CARBON	MT	009	003652	N 1975	REFUGE	SHERIDAN	MT	091	593932	OA 1979
MIDFORK	VALLEY	MT	105	009864	OA 1985	REPEAT	CARTER	MT	011	596474	OA 1956
MIDWAY	PONDERA	MT	073	472745	ON 1981	RESERVE	SHERIDAN	MT	091	596505	OA 1966
MILK RIVER	PHILLIPS	MT	071	016793	N 1997	RESERVE II	SHERIDAN	MT	091	012419	OA 1987
MINERAL BENCH	ROOSEVELT	MT	085	476682	O 1965	RESERVE SOUTH	SHERIDAN	MT	091	597123	OA 1986
MINERS COULEE	TOOLE	MT	101	476930	ONA 1966	RICHEY	DAWSON	MT	021	599466	O 1951
MISSOURI BREAKS	RICHLAND	MT	083	005896	OA 1982	RICHEY	MCCONE	MT	055	599466	O 1951
MONA	RICHLAND	MT	083	481248	OA 1982	RICHEY EAST	DAWSON	MT	021	003679	O 1981
MONARCH	FALLON	MT	025	481527	OA 1958	RICHEY SW	MCCONE	MT	055	599528	OA 1952
MONDAK WEST	RICHLAND	MT	083	481643	ONA 1976	RICHEY WEST	MCCONE	MT	055	003678	O 1980
MORGAN DRAW	GOLDEN VALLEY	MT	037	004764	OA 1982	RICHLAND AREA	RICHLAND	MT	083	599686	N 1974
MOSSBY	GARFIELD	MT	033	486983	O 1920	RICHLAND AREA	ROOSEVELT	MT	085	599686	N 1974
MOSSER	YELLOWSTONE	MT	111	487882	O 1936	RIDGELAWN	RICHLAND	MT	083	003742	OA 1977
MOSSER DOME	YELLOWSTONE	MT	111	003657	O 1936	RIDGELAWN NORTH	RICHLAND	MT	083	014276	OA 1991
MT LILLY	LIBERTY	MT	051	490983	N 1963	RIPRAP COULEE	ROOSEVELT	MT	085	602865	OA 1973
MUD CREEK	WHEATLAND	MT	107	491789	O 1963	RIVER BEND	RICHLAND	MT	083	603744	OA 1981
MUSSELSHELL	ROSEBUD	MT	087	495540	O 1962	ROCKY BOY AREA	HILL	MT	041	003680	N 1977
MUSTANG	RICHLAND	MT	083	495602	OA 1979	ROCKY POINT	ROOSEVELT	MT	085	609550	OA 1978
NEISER CREEK	SHERIDAN	MT	091	009467	OA 1982	ROSCOE DOME	CARBON	MT	009	612991	O 1966
NIELSEN COULEE	DANIELS	MT	019	014574	OA 1992	ROSEBUD	ROSEBUD	MT	087	613410	OA 1974
NINEMILE	TOOLE	MT	101	001957	OA 1984	ROUGH CREEK	POWDER RIVER	MT	075	615223	O 1967
NISKU	ROOSEVELT	MT	085	008842	ON 1984	ROUGH RIDGE	HILL	MT	041	016777	N 1978
NOHLY	RICHLAND	MT	083	510370	OA 1981	ROYALS	DAWSON	MT	021	003681	OA 1980
NOHLY AREA	RICHLAND	MT	083	016911	OA 1983	ROYALS SOUTH	DAWSON	MT	021	003682	O 1981
NOHLY SOUTH	RICHLAND	MT	083	008585	OA 1983	RUDYARD	HILL	MT	041	618084	ON 1958
NORTH FORK	RICHLAND	MT	083	512556	OA 1976	RUNAWAY	TOOLE	MT	101	009053	O 1978
OBRIENS COULEE	LIBERTY	MT	051	008396	N 1979	RUSH MOUNTAIN	SHERIDAN	MT	091	619448	OA 1968
OLD SHELBY	TOOLE	MT	101	009485	N 1953	SAGE CREEK	LIBERTY	MT	051	623914	N 1977
OLJE	SHERIDAN	MT	091	009992	OA 1985	SALT LAKE	SHERIDAN	MT	091	626735	OA 1970
OLLIE	FALLON	MT	025	003663	OA 1980	SALT LAKE WEST	SHERIDAN	MT	091	014282	O 1988
OTIS CREEK	RICHLAND	MT	083	530338	OA 1970	SAND CREEK	DAWSON	MT	021	629742	OA 1952
OTIS CREEK SOUTH	RICHLAND	MT	083	530345	OA 1970	SANDWICH	LIBERTY	MT	051	631240	N 1977
OTTER CREEK	SHERIDAN	MT	091	530780	OA 1970	SATURN	DANIELS	MT	019	004508	OA 1985
OUTLET	DANIELS	MT	019	014792	OA 1993	SAWTOOTH MOUNTAIN	BLAINE	MT	005	006704	N 1976
OUTLOOK	SHERIDAN	MT	091	531051	OA 1956	SCOBAY	DANIELS	MT	019	003685	O 1980
OUTLOOK SOUTH	SHERIDAN	MT	091	531082	OA 1957	SEARS COULEE	LIBERTY	MT	051	017484	N 2002
OUTLOOK SW	SHERIDAN	MT	091	015412	O 1994	SECOND CREEK	RICHLAND	MT	083	642096	OA 1973
OUTLOOK WEST	SHERIDAN	MT	091	531113	OA 1958	SECOND GUESS	TETON	MT	099	014283	O 1989
OXBOW	ROOSEVELT	MT	085	532601	OA 1978	SHARP LAKE	GLACIER	MT	035	003687	N 1981
OXBOW II	ROOSEVELT	MT	085	013041	OA 1984	SHEEPHERDER	MUSSELSHELL	MT	065	649366	O 1974
PALOMINO	ROOSEVELT	MT	085	537461	OA 1980	SHEEPHERDER	PETROLEUM	MT	069	649366	O 1974
PARK CITY	STILLWATER	MT	095	005289	N 1986	SHELBY	TOOLE	MT	101	649614	N 1922
PASTURE	DAWSON	MT	021	004028	O 1982	SHELBY EAST	TOOLE	MT	101	649645	N 1991
PASTURE CREEK	DAWSON	MT	021	005979	O 1982	SHERARD	BLAINE	MT	005	650792	N 1923
PELICAN	SHERIDAN	MT	091	548320	OA 1979	SHERARD	CHOUTEAU	MT	015	650792	N 1923
PENNEL	FALLON	MT	025	549405	OA 1955	SHERARD WEST	BLAINE	MT	005	651520	N 1976
PETE CREEK	TOOLE	MT	101	003669	O 1977	SHERARD WEST	CHOUTEAU	MT	015	651520	N 1975
PHANTOM	TOOLE	MT	101	553518	ON 1977	SHORT CREEK	TOOLE	MT	101	653768	O 1998
PHANTOM WEST	TOOLE	MT	101	006003	N 1978	SHOTGUN CREEK	ROOSEVELT	MT	085	654016	OA 1963
PINE	DAWSON	MT	021	556450	ONA 1951	SHOTGUN CREEK NORTH	ROOSEVELT	MT	085	654019	O 1977
PINE	FALLON	MT	025	556450	ONA 1951	SIDNEY	RICHLAND	MT	083	655101	OA 1958
PINE	PRAIRIE	MT	079	556450	ONA 1951	SIDNEY EAST	RICHLAND	MT	083	006420	OA 1980
PINE	WIBAUX	MT	109	556450	ONA 1951	SIGNAL BUTTE	HILL	MT	041	017901	N 2003
PINE EAST	WIBAUX	MT	109	000350	O 1975	SINGLETREE	ROOSEVELT				

MONTANA

Field Name	County Name	State Sub	Co Code	Field Code	Field Disc Type Year	Field Name	County Name	State Sub	Co Code	Field Code	Field Disc Type Year
SIoux PASS EAST	RICHLAND	MT	083	657936	OA 1977	WRANGLER NORTH	SHERIDAN	MT	091	003712	OA 1979
SIoux PASS MIDDLE	RICHLAND	MT	083	657937	OA 1976	WRIGHT CREEK	POWDER RIVER	MT	075	780220	OA 1969
SIoux PASS NORTH	RICHLAND	MT	083	657940	OA 1973	XENO	HILL	MT	041	009069	N 1938
SIoux PASS SOUTH	RICHLAND	MT	083	006425	OA 1982	YATES	WIBAUX	MT	109	785511	O 1981
SIoux PASS WEST	RICHLAND	MT	083	016704	O 1996	YELLOWSTONE	DAWSON	MT	021	786302	O 1953
SIX SHOOTER	SWEET GRASS	MT	097	658666	N 1947	NEBRASKA					
SIXSHOOTER DOME	STILLWATER	MT	095	014286	N 1947	ACE HI	CHEYENNE	NE	033	002272	O 1960
SIXSHOOTER DOME	SWEET GRASS	MT	097	014286	N 1947	ACKMAN	RED WILLOW	NE	145	002582	O 1959
SNAKE CREEK	DANIELS	MT	019	663107	O 1967	ACKMAN NORTH	RED WILLOW	NE	145	002613	O 1971
SNAKE CREEK	ROOSEVELT	MT	085	663479	OA 1997	ACORN	DUNDY	NE	057	002799	O 1995
SNOOSE COULEE	LIBERTY	MT	051	663960	ONA 1976	ACTION	RED WILLOW	NE	145	002563	O 1981
SNOW COULEE	TOOLE	MT	101	664000	N 1977	AIRPORT	RED WILLOW	NE	145	005868	O 1980
SNOWDEN	ROOSEVELT	MT	085	664068	O 1981	ALBIN	BANNER	NE	007	007666	OA 1963
SNYDER	BIG HORN	MT	003	664130	O 1952	ALBIN EAST	BANNER	NE	007	006078	O 1983
SOAP CREEK	BIG HORN	MT	003	664254	O 1920	ALBIN NORTH	BANNER	NE	007	007697	O 1963
SOAP CREEK EAST	BIG HORN	MT	003	006433	O 1977	ALBIN WEST	BANNER	NE	007	002564	OA 1981
SOBERUP COULEE	PONDERA	MT	073	003690	N 1979	ALDEN	MORRILL	NE	123	008441	O 1973
SOUTH FORK	RICHLAND	MT	083	666672	OA 1976	ALLCHIN	KIMBALL	NE	105	010952	OA 1958
SPRING COULEE	HILL	MT	041	670888	ON 1954	ALLELY	KIMBALL	NE	105	011045	O 1953
SPRING LAKE	RICHLAND	MT	083	671167	OA 1963	ALMA SOUTH	HARLAN	NE	083	012564	O 1950
SPRING LAKE SOUTH	RICHLAND	MT	083	003693	OA 1981	ALPHA	KIMBALL	NE	105	012936	O 1960
SPRING LAKE WEST	RICHLAND	MT	083	009060	OA 1985	AMAZON	CHEYENNE	NE	033	002567	O 1980
SQUAW COULEE	HILL	MT	041	672593	N 1968	AMBAGE	CHEYENNE	NE	033	015199	O 1969
ST JOE ROAD	HILL	MT	041	018850	N 2001	AMMO	CHEYENNE	NE	033	016284	O 2006
STAMPEDE	RICHLAND	MT	083	675854	OA 1981	ANDE	BANNER	NE	007	017189	O 1974
STAMPEDE NORTH	RICHLAND	MT	083	008634	O 1982	ANDERSON	CHEYENNE	NE	033	017400	O 1956
STENSVAD	MUSSELSHELL	MT	065	679522	O 1958	ANNA	KIMBALL	NE	105	019105	OA 1987
STENSVAD	ROSEBUD	MT	087	679522	O 1958	ANSEL STATE	KIMBALL	NE	105	019725	OA 1955
STRATER	PHILLIPS	MT	071	016804	N 1981	ANTELOPE	CHEYENNE	NE	033	020097	ON 1976
STRAWBERRY CREEK	TOOLE	MT	101	684061	N 1975	APATITE	KIMBALL	NE	105	022120	O 1960
STUDHORSE	GARFIELD	MT	033	009064	OA 1984	ARROWHEAD	KIMBALL	NE	105	026561	OA 1955
SUMATRA	ROSEBUD	MT	087	687861	OA 1949	ARROWHEAD WEST	KIMBALL	NE	105	002570	O 1958
SUMATRA EAST	ROSEBUD	MT	087	687892	O 1950	AUE	KIMBALL	NE	105	030529	O 1957
SUMATRA NW	ROSEBUD	MT	087	687923	O 1952	AUE-GRIFFITH	KIMBALL	NE	105	030560	O 1956
SUMATRA WEST	ROSEBUD	MT	087	687954	O 1951	AXIAL	KIMBALL	NE	105	032366	OA 1968
SUNDOWN	RICHLAND	MT	083	689163	O 1996	BAACK	KIMBALL	NE	105	002571	OA 1982
SUNNY HILL	SHERIDAN	MT	091	689396	OA 1978	BADGER	BANNER	NE	007	009677	OA 1984
SUNNY HILL WEST	SHERIDAN	MT	091	009491	OA 1983	BAJADA	BANNER	NE	007	035816	OA 1968
SWANSON CREEK	PHILLIPS	MT	071	691938	N 1975	BALDERSON	DUNDY	NE	057	012110	O 1987
SWANSON CREEK	VALLEY	MT	105	691938	N 1975	BALTENSPERGER	KIMBALL	NE	105	037087	OA 1953
SWEETGRASS	TOOLE	MT	101	004534	N 1983	BANTAM	HARLAN	NE	083	038265	O 1956
TARGET	ROOSEVELT	MT	085	003696	OA 1981	BAR THREE	KIMBALL	NE	105	041396	O 1956
THIRTY MILE	BLAINE	MT	005	009956	O 1985	BARADA	RICHARDSON	NE	147	038451	O 1941
THREE BUTTES	RICHLAND	MT	083	003697	OA 1978	BARBARA D	HITCHCOCK	NE	087	002572	O 1980
THREE MILE	BLAINE	MT	005	706456	N 1979	BARGER	RED WILLOW	NE	145	039164	O 1956
TIBER	TOOLE	MT	101	003699	N 1981	BARKHOFF	KIMBALL	NE	105	039381	OA 1958
TIBER EAST	TOOLE	MT	101	008848	N 1984	BARRETT	BANNER	NE	007	040497	O 1958
TIBER SOUTH	LIBERTY	MT	051	016772	N 1980	BARRETT	KIMBALL	NE	105	040497	O 1958
TIGER RIDGE	BLAINE	MT	005	707727	N 1967	BARTH	KIMBALL	NE	105	041272	O 1956
TIGER RIDGE	CHOUTEAU	MT	015	707727	N 1969	BARTLEY	RED WILLOW	NE	145	041706	O 1961
TIGER RIDGE	HILL	MT	041	707727	N 1967	BARTOW	KIMBALL	NE	105	041830	O 1959
TIGER RIDGE NORTH	BLAINE	MT	005	006473	N 1979	BASE	RED WILLOW	NE	145	041985	O 1968
TIMBER CREEK	TOOLE	MT	101	708502	N 1975	BASIN	KIMBALL	NE	105	042233	OA 1969
TIMBER CREEK WEST	TOOLE	MT	101	708564	N 1976	BASS	KIMBALL	NE	105	042450	O 1957
TINDER BOX	MUSSELSHELL	MT	065	013085	OA 1988	BATTIN	HARLAN	NE	083	043566	O 1958
TIPPY BUTTES	MUSSELSHELL	MT	065	008645	OA 1981	BAUER	CHEYENNE	NE	033	043814	OA 1987
TOLUCA	BIG HORN	MT	003	011876	N 1983	BAUMGARTNER	CHEYENNE	NE	033	044217	OA 1958
TOOLE CREEK WEST	ROOSEVELT	MT	085	016806	O 1980	BAUMGARTNER	MORRILL	NE	123	044217	OA 1958
TRAIL CREEK	LIBERTY	MT	051	715316	N 1970	BEAN	KIMBALL	NE	105	048550	O 1962
TRAIL CREEK	TOOLE	MT	101	715316	N 1970	BEANIE	HITCHCOCK	NE	087	002573	O 1981
TULE CREEK	ROOSEVELT	MT	085	720160	OA 1960	BEARD	KIMBALL	NE	105	048953	O 1956
TULE CREEK EAST	ROOSEVELT	MT	085	720191	OA 1964	BEAVER CREEK	FURNAS	NE	065	049790	O 1961
TULE CREEK SOUTH	ROOSEVELT	MT	085	720222	OA 1964	BECKY	CHEYENNE	NE	033	051092	O 1969
TWO FORKS	BLAINE	MT	005	003706	N 1980	BED CANYON	FRONTIER	NE	063	051123	OA 1966
TWO MEDICINE CREEK	GLACIER	MT	035	724012	OA 1961	BED CANYON	RED WILLOW	NE	145	051123	OA 1966
TWO WATERS	RICHLAND	MT	083	003707	OA 1980	BED CANYON NORTH	FRONTIER	NE	063	051154	O 1967
UTOPIA	LIBERTY	MT	051	730549	ONA 1943	BEND	CHEYENNE	NE	033	055587	O 1962
UTOPIA SWIFT	LIBERTY	MT	051	008652	O 1983	BENISH	CHEYENNE	NE	033	002576	O 1980
VALIER	PONDERA	MT	073	732387	N 1991	BENZIGER	KIMBALL	NE	105	056858	O 1958
VANDALIA	VALLEY	MT	105	733875	N 1978	BERGQUIST	KIMBALL	NE	105	057292	O 1959
VAUX	RICHLAND	MT	083	002962	OA 1976	BERNDT	HITCHCOCK	NE	087	002577	O 1979
VAUX SOUTH	RICHLAND	MT	083	734422	O 1982	BERTRAMSON	KIMBALL	NE	105	058501	OA 1956
VIDA	MCCONE	MT	055	738294	O 1963	BETA	KIMBALL	NE	105	058811	OA 1973
VIKING	SHERIDAN	MT	091	738821	O 1996	BEYER	CHEYENNE	NE	033	059896	OA 1952
VOLT	ROOSEVELT	MT	085	741240	O 1964	BEZIQUE	CHEYENNE	NE	033	060051	OA 1960
WAGON BOX	MUSSELSHELL	MT	065	744308	O 1974	BIG CANYON	HITCHCOCK	NE	087	002579	O 1981
WAGON TRAIL	RICHLAND	MT	083	744319	OA 1982	BIG HORN GULCH	BANNER	NE	007	002580	OA 1980
WAGONTRAIL	RICHLAND	MT	083	007262	OA 1982	BIG SPRINGS	DEUEL	NE	049	063640	N 1951
WAKEA	SHERIDAN	MT	091	008659	OA 1983	BIG SPRINGS WEST	DEUEL	NE	049	002581	N 1954
WATERHOLE CREEK	FALLON	MT	025	162240	O 1997	BIRD	CHEYENNE	NE	033	065376	OA 1979
WEED CREEK	YELLOWSTONE	MT	111	754790	OA 1966	BISHOP	HITCHCOCK	NE	087	066120	O 1984
WELDON	MCCONE	MT	055	756681	O 1964	BLACK CANYON	HITCHCOCK	NE	087	067996	O 1976
WEST BUTTE	TOOLE	MT	101	003709	OA 1968	BLACK JACK	CHEYENNE	NE	033	068399	O 1960
WEST BUTTE SHALLOW GAS	TOOLE	MT	101	107735	N 1983	BLACKWOOD CREEK	HAYES	NE	085	069887	O 1962
WEST FORK	ROOSEVELT	MT	085	759688	O 1981	BLACKWOOD CREEK	LINCOLN	NE	111	069887	O 1962
WEYGAND	BLAINE	MT	005	014309	O 1979	BLAKE	BANNER	NE	007	070259	O 1959
WHITEWATER	PHILLIPS	MT	071	765935	N 1982	BLODGETT	KIMBALL	NE	105	073855	OA 1957
WHITEWATER EAST	PHILLIPS	MT	071	765966	N 1983	BLUE BEAD	MORRILL	NE	123	074847	OA 1970
WHITLASH	LIBERTY	MT	051	766152	ONA 1927	BLUFF	BANNER	NE	007	076149	O 1968
WHITLASH	TOOLE	MT	101	766152	ONA 1927	BOBCAT	KIMBALL	NE	105	077405	O 1974
WHITLASH WEST	LIBERTY	MT	051	766183	ON 1962	BOBTAIL CREEK	HITCHCOCK	NE	087	006094	O 1983
WHITLASH WEST	TOOLE	MT	101	766183	ON 1962	BOEVAU CANYON	HITCHCOCK	NE	087	002583	O 1979
WIBAUX	WIBAUX	MT	109	766648	O 1954	BOGUS CANYON	FURNAS	NE	065	078200	O 1976
WILD HORSE	HILL	MT	041	768167	O 1983	BOISEN	MORRILL	NE	123	002584	O 1981
WILLIAMS	PONDERA	MT	073	769748	N 1979	BORDER	KIMBALL	NE	105	081838	OA 1964
WILLOW CREEK NORTH	MUSSELSHELL	MT	065	770678	O 1970	BOREN	KIMBALL	NE	105	081993	O 1955
WILLOW RIDGE	TOOLE	MT	101	771024	ON 1976	BOURLIER	KIMBALL	NE	105	083698	OA 1957
WILLOW RIDGE SOUTH	TOOLE	MT	101	003711	ON 1981	BOWMAN	KIMBALL	NE	105	084628	OA 1958
WILLOW RIDGE WEST	TOOLE	MT	101	009068	N 1978	BRANCH	RED WILLOW	NE	145	088395	O 1980
WILLS CREEK	FALLON	MT	025	771484	O 1957	BRAVO	KIMBALL	NE	105	089542	O 1960
WILLS CREEK SOUTH	FALLON	MT	025	771515	OA 1964	BRIDGEPORT	MORRILL	NE	123	091588	OA 1970
WINDMILL	RICHLAND	MT	083	772848	OA 1981	BRIGHT	CHEYENNE	NE	033	091960	OA 1978
WINDY RIDGE	FALLON	MT	025	773127	OA 1998	BRINKERHOFF	BANNER	NE	007	092394	OA 1959
WINIFRED	FERGUS	MT	027	773437	N 1935	BROOK	KIMBALL	NE	105	094037	O 1959
WINNETT JUNCTION	MUSSELSHELL	MT	065	773635	O 1973	BROOK SOUTH	KIMBALL	NE	105	002587	O 1979
WISHBONE	PONDERA	MT	073	774913	N 1981	BROWN	BANNER	NE	007	095091	O 1955
WITHEY	PONDERA	MT	073	775173	O 1954	BROWNSON EAST	CHEYENNE	NE	033	096176	O 1951
WOLF CREEK	ROOSEVELT	MT	085	776236	O 1952	BUCK	BANNER	NE	007	002588	O 1981
WOLF SPRINGS	YELLOWSTONE	MT	111	776391	OA 1955	BUFFALO	KIMBALL	NE	105	101276	OA 1962
WOLF SPRINGS SOUTH	YELLOWSTONE	MT	111	008850	OA 1984	BUFFALO CREEK	RED WILLOW	NE	145	101369	O 1981
WOMANS POCKET	GOLDEN VALLEY	MT	037	776825	O 1948	BUKIN STATE	KIMBALL	NE	105	102237	O 1955
WOODROW	DAWSON	MT	021	777879	OA 1952						
WRANGLER	SHERIDAN	MT	091	780096	OA 1979						

Field Name	County Name	State Sub	Co Code	Field Code	Field Disc Type Year	Field Name	County Name	State Sub	Co Code	Field Code	Field Disc Type Year
BULL CANYON	BANNER	NE	007	102485	O 1959	EPWORTH	BANNER	NE	007	226793	O 1964
BUNKER HILL	CHEYENNE	NE	033	103353	O 1972	EUCHRE	KIMBALL	NE	105	229436	OA 1960
BUNNING	DUNDY	NE	057	002589	O 1981	EUREKA	FRANKLIN	NE	061	229994	O 1982
BURCHFIELD	BANNER	NE	007	002590	O 1980	EVERTSON	KIMBALL	NE	105	231451	OA 1956
BURDICK	KIMBALL	NE	105	104128	O 1956	EWING	SCOTTS BLUFF	NE	157	231637	O 1985
BURNETT	BANNER	NE	007	105151	O 1957	EXTOL	KIMBALL	NE	105	008497	OA 1983
BURNWOOD CREEK	DUNDY	NE	057	002591	O 1982	FALLS CITY	RICHARDSON	NE	147	234839	O 1939
BUSH CREEK	HITCHCOCK	NE	087	106918	O 1962	FALSTAFF	BANNER	NE	007	235118	OA 1960
BUSHNELL	KIMBALL	NE	105	107011	OA 1963	FARO	CHEYENNE	NE	033	236637	OA 1960
C BAR H	DUNDY	NE	057	107383	O 1984	FARO NORTH	CHEYENNE	NE	033	236668	OA 1961
C C	CHEYENNE	NE	033	110180	O 1975	FARR	CHEYENNE	NE	033	236699	OA 1955
CABELLA	HITCHCOCK	NE	087	109974	OA 1977	FARRELL	KIMBALL	NE	105	236761	OA 1958
CABLE	KIMBALL	NE	105	110795	O 1959	FAUST	BANNER	NE	007	002699	O 1978
CACTUS KNOLL	DUNDY	NE	057	002678	O 1981	FELIS CONCOLOR	CHEYENNE	NE	033	002700	O 1982
CALICHE	KIMBALL	NE	105	002679	OA 1972	FELIX TIGRIS	KIMBALL	NE	105	238397	O 1963
CAMP CLARK	MORRILL	NE	123	115774	O 1976	FERNQUIST	KIMBALL	NE	105	239575	O 1956
CAMP CREEK	HITCHCOCK	NE	087	115042	O 1981	FIFER	KIMBALL	NE	105	240715	OA 1959
CAMP CREEK NORTH	HITCHCOCK	NE	087	003022	O 1982	FIFER NE	KIMBALL	NE	105	240746	OA 1966
CAMSTONE	HITCHCOCK	NE	087	116170	O 1977	FILON	CHEYENNE	NE	033	241025	OA 1965
CANAL	SCOTTS BLUFF	NE	157	116530	O 1962	FIN	DUNDY	NE	057	002701	O 1981
CASEY	BANNER	NE	007	123753	OA 1965	FINK	BANNER	NE	007	241273	O 1957
CASINO	BANNER	NE	007	124032	O 1962	FIVE CARD	KIMBALL	NE	105	242978	OA 1960
CEDAR VALLEY	SCOTTS BLUFF	NE	157	128272	OA 1963	FIVE-SPOT	MORRILL	NE	123	016871	O 1999
C-H	CHEYENNE	NE	033	110423	ONA 1975	FLAH	CHEYENNE	NE	033	243521	O 1966
CHAMBERS	CHEYENNE	NE	033	131481	OA 1954	FLAIL	CHEYENNE	NE	033	243552	OA 1963
CHANDLER	CHEYENNE	NE	033	132101	O 1958	FLEMING	CHEYENNE	NE	033	244916	ONA 1953
CHANEY	KIMBALL	NE	105	132318	OA 1954	FLESSNER	KIMBALL	NE	105	245071	OA 1955
CHANEY EAST	KIMBALL	NE	105	006099	OA 1983	FLINT	BANNER	NE	007	245195	OA 1967
CHESTER	CHEYENNE	NE	033	136472	O 1956	FLOWER	BANNER	NE	007	246435	OA 1959
CHEYENNE CANYON	DUNDY	NE	057	137160	O 1975	FONDO	RED WILLOW	NE	145	247784	O 1963
CHIMNEY ROCK	MORRILL	NE	123	139355	O 1980	FOOT HILL	BANNER	NE	007	002069	O 1963
CHIP	CHEYENNE	NE	033	002683	O 1982	FOOTHILLS	BANNER	NE	007	248125	O 1963
CHUG	KIMBALL	NE	105	142114	O 1958	FORBES	KIMBALL	NE	105	248249	O 1955
CIZEK	BANNER	NE	007	144005	OA 1955	FORELAND	CHEYENNE	NE	033	248590	O 1962
CIZEK	KIMBALL	NE	105	144005	OA 1955	FORSLING	KIMBALL	NE	105	249613	O 1958
CLARA	CHEYENNE	NE	033	144641	O 1966	FORT LARAMIE	SCOTTS BLUFF	NE	157	250379	O 1971
CLAUDE	KIMBALL	NE	105	008465	O 1983	FORTITUDE	BANNER	NE	007	251721	O 1962
CLEM	KIMBALL	NE	105	147878	O 1975	FRANZEN	CHEYENNE	NE	033	255612	OA 1953
CLIFF	CHEYENNE	NE	033	148485	O 1986	FRASIER	DUNDY	NE	057	255736	O 1985
COOK	CHEYENNE	NE	033	158886	O 1952	FRECKS	HITCHCOCK	NE	087	002704	O 1981
COOK WEST	CHEYENNE	NE	033	159079	O 1978	FREDERICK	KIMBALL	NE	105	256108	O 1958
COON CREEK	RED WILLOW	NE	145	159475	O 1980	FREI	CHEYENNE	NE	033	257379	O 1959
CORNILS	KIMBALL	NE	105	162079	OA 1960	FREI WEST	CHEYENNE	NE	033	257410	O 1960
COURTHOUSE ROCK	MORRILL	NE	123	165443	O 1972	FRENCHMAN CREEK	HITCHCOCK	NE	087	257906	O 1980
COVE	CHEYENNE	NE	033	165613	OA 1963	GABE ROCK	BANNER	NE	007	262426	OA 1960
COYOTE	CHEYENNE	NE	033	167349	O 1980	GAP	BANNER	NE	007	264545	OA 1975
CRAIG	MORRILL	NE	123	168047	O 1956	GARNET	CHEYENNE	NE	033	266084	O 1981
CREST	KIMBALL	NE	105	170093	O 1962	GAYLORD	CHEYENNE	NE	033	268161	O 1957
CROSS	BANNER	NE	007	171581	OA 1957	GEHRKE	KIMBALL	NE	105	268898	O 1957
CROSS EAST	BANNER	NE	007	002687	O 1977	GEM	HITCHCOCK	NE	087	269022	O 1979
CROSS SOUTH	BANNER	NE	007	171891	OA 1956	GENERAL	RED WILLOW	NE	145	008502	O 1983
CULBERTSON	HITCHCOCK	NE	087	174077	O 1960	GERVER	RED WILLOW	NE	145	270727	O 1966
CUTTHROAT	MORRILL	NE	123	175875	O 1960	GEU	CHEYENNE	NE	033	270944	OA 1952
D	KIMBALL	NE	105	002689	O 1981	G-MAR	KIMBALL	NE	105	262136	O 1974
DALTON	CHEYENNE	NE	033	179132	O 1951	GOLDEN	HITCHCOCK	NE	087	278277	O 1982
DANBURY	RED WILLOW	NE	145	179659	O 1970	GOLDENROD	HITCHCOCK	NE	087	002655	O 1982
DANBURY SOUTH	RED WILLOW	NE	145	179814	O 1971	GOOD-ALL	HITCHCOCK	NE	087	002656	O 1981
DANCE	CHEYENNE	NE	033	179876	O 1979	GOODWIN	KIMBALL	NE	105	280509	O 1952
DARNALL	BANNER	NE	007	180899	O 1956	GRAFF	CHEYENNE	NE	033	283501	OA 1959
DARNALL SW	BANNER	NE	007	180930	OA 1964	GRAFF	MORRILL	NE	123	283501	O 1959
DAVIS	BANNER	NE	007	182170	O 1958	GRAFF SOUTH	CHEYENNE	NE	033	002657	O 1951
DAVISON	CHEYENNE	NE	033	002688	O 1978	GRAHAM	CHEYENNE	NE	033	283718	OA 1955
DAVY	KIMBALL	NE	105	182635	OA 1959	GRANDVIEW	BANNER	NE	007	284927	O 1981
DAWSON	RICHARDSON	NE	147	182790	O 1940	GRANT	BANNER	NE	007	285299	O 1959
DEEP CREEK	MORRILL	NE	123	185232	O 1962	GREEN VALLEY	HITCHCOCK	NE	087	288523	O 1988
DERRICK	CHEYENNE	NE	033	002690	OA 1979	GREENWOOD CREEK	MORRILL	NE	123	289949	OA 1959
DIAMOND	BANNER	NE	007	190805	OA 1976	GRIFFITH	KIMBALL	NE	105	291344	O 1956
DIANE	KIMBALL	NE	105	191208	OA 1975	GROSS	KIMBALL	NE	105	292367	O 1956
DIETZ	KIMBALL	NE	105	191890	O 1954	GRUBBS	BANNER	NE	007	293080	OA 1957
DILL	KIMBALL	NE	105	191983	OA 1964	GULCH	MORRILL	NE	123	294243	O 1967
DIMICK	CHEYENNE	NE	033	192603	OA 1954	GURLEY	CHEYENNE	NE	033	294863	OA 1949
DIMICK WEST	CHEYENNE	NE	033	192612	O 1961	HAACK	KIMBALL	NE	105	297833	O 1958
DIVIDE	BANNER	NE	007	193471	O 1959	HACKBERRY	BANNER	NE	007	298143	O 1956
DIVOKY	KIMBALL	NE	105	193657	O 1959	HAFEMAN	KIMBALL	NE	105	298608	O 1954
DIX	KIMBALL	NE	105	193719	OA 1963	HAGSTROM	KIMBALL	NE	105	002711	OA 1981
DIX SOUTH	KIMBALL	NE	105	193781	O 1952	HALO	CHEYENNE	NE	033	300840	O 1962
DOLCATER	KIMBALL	NE	105	195774	OA 1955	HAMLET	HAYES	NE	085	301677	O 1992
DOLE	CHEYENNE	NE	033	196425	O 1968	HARFORD RANCH	DUNDY	NE	057	003618	O 1981
DORAN	CHEYENNE	NE	033	197789	ONA 1953	HARRIS	KIMBALL	NE	105	307474	O 1954
DORMAN	CHEYENNE	NE	033	198037	ONA 1950	HARRISBURG	BANNER	NE	007	307598	OA 1951
DOWNER	BANNER	NE	007	201230	OA 1954	HARRISBURG NORTH	BANNER	NE	007	002713	O 1954
DOWNER WEST	BANNER	NE	007	201261	OA 1955	HART	MORRILL	NE	123	308187	O 1952
DRAW	CHEYENNE	NE	033	202269	OA 1954	HARVEY	BANNER	NE	007	308993	O 1982
DRAW	KIMBALL	NE	105	202269	OA 1954	HASCALL	MORRILL	NE	123	309241	O 1957
DRAW NORTH	CHEYENNE	NE	033	202280	O 1977	HAUG	KIMBALL	NE	105	310047	OA 1959
DRAW SOUTH	CHEYENNE	NE	033	202386	ON 1974	HAUSSENER	KIMBALL	NE	105	310109	OA 1959
DRIFTWOOD	HITCHCOCK	NE	087	202672	O 1961	HAUSSERMAN	FRANKLIN	NE	061	310140	O 1953
DRY CREEK	HITCHCOCK	NE	087	203602	O 1963	HAUSSERMAN	HARLAN	NE	083	310140	O 1953
DRY CREEK NORTH	HITCHCOCK	NE	087	203609	O 1975	HAWTHORNE	KIMBALL	NE	105	310760	O 1958
DUFF	CHEYENNE	NE	033	204734	OA 1952	HAYES CENTER	HAYES	NE	085	011147	O 1986
DUGGERS SPRINGS	MORRILL	NE	123	205075	OA 1965	HAYES CENTER WEST	HAYES	NE	085	012986	O 1988
DUMP	MORRILL	NE	123	003596	O 1978	HAZARD	CHEYENNE	NE	033	311938	O 1962
DUNLAP	MORRILL	NE	123	206687	OA 1960	HEATH	BANNER	NE	007	313711	O 1965
DURHAM	KIMBALL	NE	105	207493	O 1958	HEIDEMANN	KIMBALL	NE	105	313946	O 1956
DURLAND	KIMBALL	NE	105	207772	O 1953	HEIDER	CHEYENNE	NE	033	313977	O 1957
DVORAK	CHEYENNE	NE	033	012160	O 1987	HEIDER	KIMBALL	NE	105	314225	O 1955
DYE	CHEYENNE	NE	033	208901	O 1976	HEIN	CHEYENNE	NE	033	316178	OA 1959
EAGLE	HITCHCOCK	NE	087	210370	O 1961	HENDRIKS	CHEYENNE	NE	033	002715	OA 1976
EAGLET	MORRILL	NE	123	210727	OA 1972	HENDRIKS EAST	CHEYENNE	NE	033	316209	O 1964
EDDY	CHEYENNE	NE	033	213315	O 1962	HENDRIKS SW	CHEYENNE	NE	033	316798	O 1955
EDWARDS	BANNER	NE	007	215299	O 1957	HENRY	CHEYENNE	NE	033	316798	O 1955
EGGLESTON	CHEYENNE	NE	033	215741	ON 1954	HERBERT	KIMBALL	NE	105	317697	OA 1957
EHMKE	CHEYENNE	NE	033	215849	OA 1978	HERBOLDSHEIMER	CHEYENNE	NE	033	317759	O 1957
ELK	BANNER	NE	007	218950	O 1997	HERITAGE HILLS	RED WILLOW	NE	145	014553	O 1991
ELM CREEK	HITCHCOCK	NE	087	221275	O 1974	HICKMAN CANYON	DUNDY	NE	057	002716	O 1980
ELM CREEK SE	HITCHCOCK	NE	087	221358	O 1977	HICKMAN CANYON NORTH	DUNDY	NE	057	002717	O 1981
EMERALD	CHEYENNE	NE	033	223538	O 1961	HIGH LINE	SCOTTS BLUFF	NE	157	002720	OA 1978
ENDERS	KIMBALL	NE	105	224933	O 1952	HIGHLAND	DUNDY	NE	057	321999	O 1961
ENDO	CHEYENNE	NE	033	224964	O 1968	HILL	KIMBALL	NE	105	322712	O 1959
ENGELLAND	CHEYENNE	NE	033	225181	ON 1953	HILLTOP	KIMBALL	NE	105	323642	O 1960
ENGELLAND WEST	CHEYENNE	NE	033	225212	ONA 1968	HINSHAW	KIMBALL	NE	105	324231	O 1958
ENSTROM	HITCHCOCK	NE	087	226017	O 1979	HIRONOMOUS	KIMBALL	NE	105	002721	O 1953
						HOAGLAND	HITCHCOCK	NE	087	002722	O 1981

NEBRASKA

Field Name	County Name	State Sub	Co Code	Field Code	Field Disc Type Year	Field Name	County Name	State Sub	Co Code	Field Code	Field Disc Type Year
HOBBS	DUNDY	NE	057	325689	O 1981	MAAS	KIMBALL	NE	105	438202	OA 1958
HOFFMAN	KIMBALL	NE	105	326340	O 1958	MACKLIN CANYON	HITCHCOCK	NE	087	438946	O 1963
HOLE-IN-ROCK	BANNER	NE	007	327642	O 1967	MADDEEN	KIMBALL	NE	105	439566	O 1955
HOMESTEAD	KIMBALL	NE	105	330060	O 1998	MAJESTIC	CHASE	NE	029	002609	O 1981
HONEY CREEK	RICHARDSON	NE	147	330711	O 1969	MALCOLM	KIMBALL	NE	105	441953	O 1960
HOOVER	DUNDY	NE	057	331362	O 1988	MALEY	CHEYENNE	NE	033	442046	O 1954
HOPKINS	CHEYENNE	NE	033	331858	O 1959	MALLARD	BANNER	NE	007	442387	O 1961
HORINEK	HITCHCOCK	NE	087	332467	O 1975	MAMOO	KIMBALL	NE	105	012227	OA 1987
HORN	BANNER	NE	007	332540	OA 1956	MAR	MORRILL	NE	123	445704	O 1976
HORSE CREEK	DUNDY	NE	057	000312	O 1998	MARCUM	KIMBALL	NE	105	446634	O 1953
HORSESHOE	BANNER	NE	007	333315	O 1975	MARGATE	CHEYENNE	NE	033	446882	OA 1970
HOSKOVEC	KIMBALL	NE	105	333749	O 1955	MARION	KIMBALL	NE	105	447781	O 1956
HOST	BANNER	NE	007	333988	OA 1973	MARKER	KIMBALL	NE	105	002611	O 1979
HOUTBY	KIMBALL	NE	105	334927	O 1954	MARLOWE	CHEYENNE	NE	033	448897	O 1951
HOWARD	KIMBALL	NE	105	335113	O 1978	MARVEL	CHEYENNE	NE	033	450354	O 1965
HRUSKA	KIMBALL	NE	105	335966	OA 1956	MASSACRE CANYON	HITCHCOCK	NE	087	451610	O 1974
HUDSON	HITCHCOCK	NE	087	336757	O 1958	MATADOR	MORRILL	NE	123	452214	OA 1960
HUFFMAN	BANNER	NE	007	337191	OA 1956	MATADOR EAST	MORRILL	NE	123	006143	OA 1982
HUNTSMAN	CHEYENNE	NE	033	340291	ONA 1950	MATHER	CHEYENNE	NE	033	452462	O 1968
HUSKER	HITCHCOCK	NE	087	009382	O 1983	MATHERS	HAYES	NE	085	452493	O 1991
HYSON	KIMBALL	NE	105	341927	OA 1957	MATHEWSON	CHEYENNE	NE	033	010131	OA 1985
IBEX	KIMBALL	NE	105	343207	ON 1962	MAX	DUNDY	NE	057	454291	O 1975
ICKES	CHEYENNE	NE	033	343339	O 1970	MCBRIDE	CHEYENNE	NE	033	456562	O 1959
IDIO	KIMBALL	NE	105	002978	O 1970	MCCARTNEY	RED WILLOW	NE	145	002615	O 1981
IDLE ACRES	BANNER	NE	007	343660	OA 1961	MCCORD	GARDEN	NE	069	458267	O 1956
IDLER	KIMBALL	NE	105	343672	O 1962	MCCOURT	CHEYENNE	NE	033	002616	OA 1951
ILLUSTRIOUS	KIMBALL	NE	105	344456	O 1961	MCCOURT WEST	CHEYENNE	NE	033	458391	N 1992
INDIAN CREEK	DUNDY	NE	057	345200	O 1961	MCDANIEL	BANNER	NE	007	459135	O 1957
INDIAN CREEK EAST	DUNDY	NE	057	345231	O 1961	MCDONALD	HITCHCOCK	NE	087	459197	O 1980
INDIAN SPRINGS	BANNER	NE	007	345603	OA 1957	MCDOWELL STATE	KIMBALL	NE	105	459445	O 1956
INLET	KIMBALL	NE	105	346874	O 1963	MCLERNON	CHEYENNE	NE	033	461925	OA 1950
ISTHMUS	KIMBALL	NE	105	349742	O 1968	MCMLLEN	CHEYENNE	NE	033	002177	O 1953
ITNER	CHEYENNE	NE	033	349804	O 1954	MCMURRAY	BANNER	NE	007	462452	O 1958
ITNER SE	CHEYENNE	NE	033	002724	OA 1974	MEAD	BANNER	NE	007	463421	OA 1958
JACINTO	KIMBALL	NE	105	352262	O 1955	MEECHAM	BANNER	NE	007	465529	OA 1959
JACKSON	GARDEN	NE	069	353006	OA 1979	MEEKER CANAL	HITCHCOCK	NE	087	465626	O 1976
JADE	KIMBALL	NE	105	353657	OA 1970	MELTON	LINCOLN	NE	111	467017	O 1982
JADE EAST	KIMBALL	NE	105	353662	N 1979	MESETA	CHEYENNE	NE	033	469776	O 1967
JANA	CHEYENNE	NE	033	354615	O 1974	MIAMI	BANNER	NE	007	470885	OA 1959
JENNIE	CHEYENNE	NE	033	357540	O 1977	MIDDLE CREEK	CHEYENNE	NE	033	471598	O 1971
JET	BANNER	NE	007	358539	ON 1973	MIDDLE CREEK	MORRILL	NE	123	471598	O 1971
JINKY	DEUEL	NE	049	359967	N 1974	MIDWAY	RED WILLOW	NE	145	472745	O 1961
JOHNSON	CHEYENNE	NE	033	361797	OA 1951	MIDWAY NORTH	RED WILLOW	NE	145	472962	O 1963
JOHNSON SE	CHEYENNE	NE	033	362146	O 1971	MIDWEST	BANNER	NE	007	473179	O 1959
JONES	DUNDY	NE	057	363037	O 1959	MILLENIUM	DUNDY	NE	057	016496	O 1999
JORMAR	CHEYENNE	NE	033	364153	O 1971	MILLER	CHEYENNE	NE	033	474574	N 1992
JOYCE	BANNER	NE	007	364680	OA 1974	MILLER NORTH	CHEYENNE	NE	033	474822	N 1992
JUDD	KIMBALL	NE	105	365433	OA 1984	MILLSTONE	BANNER	NE	007	004458	O 1984
JUDI	CHEYENNE	NE	033	365568	OA 1975	MINATARE	SCOTTS BLUFF	NE	157	476434	OA 1964
JUELFIS-GAYLORD	CHEYENNE	NE	033	365805	OA 1955	MINATARE NORTH	SCOTTS BLUFF	NE	157	476465	OA 1964
JUELFIS-GAYLORD	MORRILL	NE	123	365805	O 1955	MINTKEN	KIMBALL	NE	105	478015	O 1955
JUNCTION	DEUEL	NE	049	366239	O 1995	MIRACLE	BANNER	NE	007	478201	OA 1960
JUNCTION	GARDEN	NE	069	366239	O 1995	MISSOURI RIDGE	RED WILLOW	NE	145	478821	O 1962
JURGENS	CHEYENNE	NE	033	014694	N 1993	MITCH	HITCHCOCK	NE	087	478930	O 1975
KAME	CHEYENNE	NE	033	368697	O 1963	MOCKETT	KIMBALL	NE	105	480349	OA 1958
KAME SOUTH	CHEYENNE	NE	033	011171	O 1986	MODRELL	RED WILLOW	NE	145	003653	O 1981
KAUFMAN	KIMBALL	NE	105	370309	O 1953	MOHATT	CHEYENNE	NE	033	480938	OA 1954
KEEFER	KIMBALL	NE	105	371162	O 1957	MONAHAN	CHEYENNE	NE	033	481304	O 1957
KELLY CREEK EAST	RED WILLOW	NE	145	010107	O 1982	MONAHAN	KIMBALL	NE	105	481304	O 1957
KELLY'S GULCH	DUNDY	NE	057	002728	O 1981	MONTE	BANNER	NE	007	482457	OA 1960
KEMA	HITCHCOCK	NE	087	002729	O 1981	MONTIE	DUNDY	NE	057	002618	O 1981
KENMAC	BANNER	NE	007	374696	O 1954	MONUMENT	HITCHCOCK	NE	087	483046	O 1978
KENNING	KIMBALL	NE	105	013141	O 1988	MORTON	KIMBALL	NE	105	486611	OA 1955
KENO	CHEYENNE	NE	033	375192	O 1960	MOSIER	BANNER	NE	007	487200	OA 1956
KENTON	KIMBALL	NE	105	375378	OA 1954	MURFIN	CHEYENNE	NE	033	494486	O 1957
KERST	RED WILLOW	NE	145	002730	O 1978	MUSTANG CANYON	MORRILL	NE	123	495633	O 1964
KEVIL	RED WILLOW	NE	145	376835	O 1968	MYSTERY	KIMBALL	NE	105	016869	O 1997
KIMBALL	KIMBALL	NE	105	378719	OA 1954	NEBRIL	BANNER	NE	007	500774	O 1959
KIMBALL WEST	KIMBALL	NE	105	378789	O 1953	NELSON	KIMBALL	NE	105	502076	O 1954
KIRK	BANNER	NE	007	381509	O 1982	NEWPORT	KIMBALL	NE	105	506540	O 1986
KLEINHOLZ	KIMBALL	NE	105	382579	OA 1956	NICHOLS	KIMBALL	NE	105	507556	OA 1959
KMA	KIMBALL	NE	105	008535	O 1983	NIEMANN	CHEYENNE	NE	033	501735	O 1955
KNOLL	KIMBALL	NE	105	383641	O 1968	NIKE	MORRILL	NE	123	508323	OA 1978
KOSCH	BANNER	NE	007	016868	OA 1997	NORTH	KIMBALL	NE	105	512525	O 1956
KREIZINGER	KIMBALL	NE	105	387315	O 1957	NORTH FORK	HITCHCOCK	NE	087	512556	O 1960
KRUEGER	CHEYENNE	NE	033	387997	OA 1953	NOTT	KIMBALL	NE	105	513610	OA 1955
KUGLER	CHEYENNE	NE	033	388354	OA 1952	NOVEL	KIMBALL	NE	105	016870	O 1997
LANDON	CHEYENNE	NE	033	400353	O 1963	NOVOTNY	CHEYENNE	NE	033	002623	O 1982
LANE	MORRILL	NE	123	400725	O 1956	NUGENT	KIMBALL	NE	105	514580	O 1979
LARSON RANCH	CHEYENNE	NE	033	402678	O 1966	OAK CANYON EAST	HITCHCOCK	NE	087	002624	O 1978
LAST CHANCE	KIMBALL	NE	105	403391	O 1997	OASIS	RED WILLOW	NE	145	518386	O 1983
LAUCOMER	SIoux	NE	165	011188	OA 1986	O'CONNELL	CHEYENNE	NE	033	519325	ONA 1954
LAWRENCE FORK	KIMBALL	NE	105	405282	OA 1956	OLD BALDY	DUNDY	NE	057	522657	O 1988
LEAFDALE	CHEYENNE	NE	033	406639	O 1958	OLIVER RESERVOIR	KIMBALL	NE	105	524068	OA 1957
LEAFDALE	KIMBALL	NE	105	406639	O 1958	OLSEN	BANNER	NE	007	524905	O 1955
LEBANON (NEW)	RED WILLOW	NE	145	407113	O 1970	OLSEN	MORRILL	NE	123	524905	O 1955
LEFFLER	HAYES	NE	085	010507	O 1985	OMEGA	BANNER	NE	007	525339	O 1961
LEMON DROP	DUNDY	NE	057	017993	O 2005	ONE-O-ONE	HITCHCOCK	NE	087	012245	O 1987
LEONARD	KIMBALL	NE	105	410731	OA 1954	OOPS	HITCHCOCK	NE	087	002626	O 1982
LEWIS	BANNER	NE	007	411940	O 1958	OREGON TRAIL	SCOTTS BLUFF	NE	157	527765	O 1969
LIBERTY	CHEYENNE	NE	033	413142	O 1961	OSHKOSH	GARDEN	NE	069	529594	ON 1957
LINDBERG	MORRILL	NE	123	414971	O 1956	OSTGREN	BANNER	NE	007	529966	O 1957
LINDBERG RANCH	MORRILL	NE	123	014698	O 1993	OSTGREN	KIMBALL	NE	105	529966	O 1957
LINE	CHEYENNE	NE	033	415808	N 1972	OTTER	KIMBALL	NE	105	530772	O 1961
LINGO	HITCHCOCK	NE	087	415880	O 1980	OWASCO	KIMBALL	NE	105	531857	O 1953
LINK	BANNER	NE	007	415901	O 1968	OWL	KIMBALL	NE	105	532384	O 1964
LINN	KIMBALL	NE	105	416056	OA 1958	PAD	CHEYENNE	NE	033	008590	OA 1983
LINTON	CHEYENNE	NE	033	416304	O 1993	PAINTER	KIMBALL	NE	105	535896	O 1959
LITTLE BEAR	DUNDY	NE	057	017261	O 2002	PALISADE	HITCHCOCK	NE	087	006152	O 1983
LLANO	BANNER	NE	007	421032	O 1952	PALMER STATE	KIMBALL	NE	105	537043	O 1955
LOBO	KIMBALL	NE	105	421451	OA 1983	PAN AM	BANNER	NE	007	537508	O 1957
LONG	KIMBALL	NE	105	425264	OA 1952	PANHANDLE	KIMBALL	NE	105	537880	O 1958
LONG SPRINGS	BANNER	NE	007	425977	O 1966	PARKS	DUNDY	NE	057	540546	O 1974
LOREN	DUNDY	NE	057	002605	O 1981	PARMA	KIMBALL	NE	105	540732	O 1964
LOVERCHECK	BANNER	NE	007	430379	OA 1951	PARMAN	DUNDY	NE	057	014048	O 1990
LOVERCHECK NORTH	BANNER	NE	007	430410	OA 1960	PASHA	CHEYENNE	NE	033	541569	O 1966
LOWBALL	KIMBALL	NE	105	002606	O 1955	PAUPERS RIDGE	RED WILLOW	NE	145	543801	O 1963
LUDDEN	BANNER	NE	007	433116	O 1956	PAWNEE	HITCHCOCK	NE	087	544421	O 1987
LUECK	KIMBALL	NE	105	010123	O 1985	PEARL	KIMBALL	NE	105	545964	O 1984
LUKASSEN	KIMBALL	NE	105	433488	O 1956	PEBBLE	CHEYENNE	NE	033	546553	ON 1959
LUKES	KIMBALL	NE	105	433643	O 1955	PECOS	CHEYENNE	NE	033	547266	O 1961
LYNX	KIMBALL	NE	105	003647	O 1982	PECOS WEST	CHEYENNE	NE	033	015784	O 1995
LYON	KIMBALL	NE	105	002608	O 1980	PELSTER	CHEYENNE	NE	033	548568	O 1954

Field Name	County Name	State Sub	Co Code	Field Code	Field Disc Type Year	Field Name	County Name	State Sub	Co Code	Field Code	Field Disc Type Year
PERKINS	KIMBALL	NE	105	550335	O 1959	SIGNAL HILL	KIMBALL	NE	105	002263	O 1981
PERSON	KIMBALL	NE	105	551637	O 1959	SIGNET	KIMBALL	NE	105	655504	O 1958
PETERSON	BANNER	NE	007	552319	OA 1957	SILVER	KIMBALL	NE	105	002649	O 1980
PETROLEUM STATE	BANNER	NE	007	552598	OA 1955	SILVER CREEK	RED WILLOW	NE	145	656186	O 1960
PETSCHE	KIMBALL	NE	105	552908	OA 1958	SILVER CREEK SOUTH	RED WILLOW	NE	145	656217	O 1961
PHILLIPS	KIMBALL	NE	105	554094	O 1955	SIMPSON	KIMBALL	NE	105	657085	O 1958
PHILLIPS EAST	KIMBALL	NE	105	554125	OA 1955	SIMPSON EAST	KIMBALL	NE	105	657116	OA 1966
PIERCE LAKE	DUNDY	NE	057	555365	O 1960	SINCLAIR	BANNER	NE	007	657426	OA 1959
PILE	BANNER	NE	007	555954	OA 1959	SINGLETON	BANNER	NE	007	657550	OA 1958
PILLAR	CHEYENNE	NE	033	556067	O 1962	SINK	RED WILLOW	NE	145	657643	O 1965
PINE VALLEY	MORRILL	NE	123	557287	O 1956	SIoux	CHEYENNE	NE	033	657922	ON 1964
PINTAIL	KIMBALL	NE	105	557845	O 1961	SIPHON	RED WILLOW	NE	145	002734	O 1966
PINTO	KIMBALL	NE	105	557876	O 1957	SIPHON EAST	RED WILLOW	NE	145	018665	O 2006
PLAINS	KIMBALL	NE	105	559349	O 1963	SISSON	KIMBALL	NE	105	658046	OA 1951
PLATEAU	KIMBALL	NE	105	559628	O 1972	SISSON EAST	KIMBALL	NE	105	658077	OA 1951
PLATTE	SCOTTS BLUFF	NE	157	012252	OA 1987	SKELLY	KIMBALL	NE	105	659201	OA 1957
PLEASANT RIDGE	HAYES	NE	085	560496	O 1988	SKILES	KIMBALL	NE	105	659573	O 1957
PLEASANT VALLEY	DUNDY	NE	057	560651	O 1996	SKINNY	DUNDY	NE	057	014710	O 1993
PLEASANT VIEW	CHEYENNE	NE	033	560868	O 1974	SLAMA	CHEYENNE	NE	033	660100	OA 1957
PLICA	BANNER	NE	007	561240	O 1968	SLEEPY HOLLOW	RED WILLOW	NE	145	660720	O 1960
POCKET	KIMBALL	NE	105	002977	O 1978	SLEEPY HOLLOW NW	RED WILLOW	NE	145	660751	O 1961
POD	KIMBALL	NE	105	562124	O 1967	SLOSS	KIMBALL	NE	105	002064	OA 1954
POLE	KIMBALL	NE	105	002631	O 1979	SLOSS-STATE	KIMBALL	NE	105	661867	O 1954
POORE	RED WILLOW	NE	145	565689	O 1957	SMITH	BANNER	NE	007	662146	O 1957
PORTER	DEUEL	NE	049	566650	N 1979	SNETHEN	RICHARDSON	NE	147	663851	O 1953
POTTER SW	CHEYENNE	NE	033	568665	O 1951	SNOWDRIFT	KIMBALL	NE	105	006431	O 1995
POTTER SW	KIMBALL	NE	105	568665	O 1951	SNYDER	BANNER	NE	007	664130	OA 1976
POUND	KIMBALL	NE	105	002070	O 1955	SOULE	BANNER	NE	007	666424	OA 1959
POUNDS	KIMBALL	NE	105	568913	O 1955	SOUTH CREEK	HITCHCOCK	NE	087	002979	O 1975
POWER PLANT	SCOTTS BLUFF	NE	157	002632	OA 1979	SOUTHWICK	DUNDY	NE	057	667276	O 1976
PRAIRIE	KIMBALL	NE	105	570107	OA 1955	SPATH	KIMBALL	NE	105	668222	O 1959
PRAIRIE DOG CREEK	HARLAN	NE	083	570510	O 1961	SPEAROW	CHEYENNE	NE	033	668718	OA 1955
PRAIRIE EAST	KIMBALL	NE	105	570541	O 1985	SPOTTEDTAIL CREEK	SIoux	NE	165	009946	OA 1984
PREBLE	CHEYENNE	NE	033	571440	OA 1952	SPRING CREEK	FRONTIER	NE	063	670919	O 1961
PRIME	KIMBALL	NE	105	002634	OA 1976	STAGE HILL	BANNER	NE	007	675368	OA 1964
PRIS	BANNER	NE	007	002635	O 1975	STAGE HILL	SCOTTS BLUFF	NE	157	675368	OA 1964
PROSPECT	HAYES	NE	085	573486	O 1990	STANLEY	CHEYENNE	NE	033	676422	O 1959
PYRITE	KIMBALL	NE	105	576525	O 1970	STARK	MORRILL	NE	123	676949	OA 1956
R	HITCHCOCK	NE	087	002642	O 1980	STAUFFER	BANNER	NE	007	677786	OA 1955
RABBASS	CHEYENNE	NE	033	582128	OA 1957	STEELE	KIMBALL	NE	105	678809	O 1955
RANCHER	KIMBALL	NE	105	585670	OA 1977	STEVENS	KIMBALL	NE	105	680142	OA 1957
RANDEL	RED WILLOW	NE	145	010605	O 1984	STOLTE	HITCHCOCK	NE	087	002438	O 1981
RANGE	CHEYENNE	NE	033	586220	OA 1964	STOP SIGN	CHEYENNE	NE	033	018510	O 2005
RATLIFF	KIMBALL	NE	105	587181	O 1983	STRAIN STATE	KIMBALL	NE	105	683459	OA 1956
RAYMOND	BANNER	NE	007	588328	O 1957	STRATTON WEST	HITCHCOCK	NE	087	683998	O 1979
RED ARROW	DUNDY	NE	057	017994	O 2004	SUESS	RED WILLOW	NE	145	002597	O 1980
RED DOG	BANNER	NE	007	590367	OA 1960	SULFIDE	KIMBALL	NE	105	687210	O 1961
RED WILLOW CREEK	LINCOLN	NE	111	592196	O 1961	SUNBIRD	LINCOLN	NE	111	013429	O 1989
REDINGTON	MORRILL	NE	123	592630	O 1957	SUNOL	CHEYENNE	NE	033	689938	N 1955
REDINGTON GAP	MORRILL	NE	123	592643	O 1976	SURGE	KIMBALL	NE	105	690496	O 1967
REEP	KIMBALL	NE	105	002639	O 1981	SUSAN	KIMBALL	NE	105	690713	O 1952
REEVES	KIMBALL	NE	105	593808	O 1959	SUTTON	CHEYENNE	NE	033	691364	O 1959
REIHER	HITCHCOCK	NE	087	594924	O 1958	SWANSON LAKE	HITCHCOCK	NE	087	691961	O 1964
REIMERS	CHEYENNE	NE	033	595048	O 1951	SWEARINGEN	KIMBALL	NE	105	692085	OA 1954
REIMERS SW	CHEYENNE	NE	033	595079	O 1966	SWEARINGEN EAST	KIMBALL	NE	105	002599	O 1976
REPOSE	KIMBALL	NE	105	008608	OA 1983	SWEARINGEN NW	KIMBALL	NE	105	692116	O 1954
REPUBLICAN RIVER	HITCHCOCK	NE	087	596400	O 1976	SWISHER	KIMBALL	NE	105	693139	O 1956
REPUBLICAN RIVER NORTH	HITCHCOCK	NE	087	003677	O 1982	SYLVAN	MORRILL	NE	123	693488	O 1972
RICHARDS	GARDEN	NE	069	599218	O 1956	TABLE	CHEYENNE	NE	033	002600	OA 1979
RICKARD	DUNDY	NE	057	600303	O 1958	TALLYHO	CHEYENNE	NE	033	696566	OA 1964
RIE	CHEYENNE	NE	033	600907	OA 1977	TEE-A	KIMBALL	NE	105	700131	OA 1975
RIFLE	RED WILLOW	NE	145	002640	O 1982	TEEPREE	CHEYENNE	NE	033	011273	OA 1977
RIGGS	KIMBALL	NE	105	601295	OA 1966	TERMAN	CHEYENNE	NE	033	701774	N 1979
RIVERSIDE	HITCHCOCK	NE	087	603992	O 1982	TERRACE	KIMBALL	NE	105	701945	O 1963
ROADSIDE	HITCHCOCK	NE	087	002641	O 1979	TERRESTRIAL	KIMBALL	NE	105	013651	OA 1990
ROCK CANYON	DUNDY	NE	057	607628	O 1961	TEXAS TRAIL	HITCHCOCK	NE	087	703102	O 1980
ROCKY HOLLOW	BANNER	NE	007	609426	O 1956	THOMPSON	CHEYENNE	NE	033	705216	OA 1953
RODMAN	KIMBALL	NE	105	610108	O 1956	THOMPSON CANYON	HITCHCOCK	NE	087	003715	O 1976
ROGER	CHEYENNE	NE	033	610573	OA 1977	THORP	KIMBALL	NE	105	002071	O 1977
ROH	BANNER	NE	007	610883	OA 1952	THORPE	KIMBALL	NE	105	706022	1977
ROHLFING	CHEYENNE	NE	033	610914	ON 1954	THUNDER	KIMBALL	NE	105	707055	O 1980
ROHLFING NORTH	CHEYENNE	NE	033	610926	ONA 1973	TOOF	CHEYENNE	NE	033	713285	O 1956
ROUBADEAU	SCOTTS BLUFF	NE	157	615161	O 1959	TOP	BANNER	NE	007	713369	O 1971
ROUNDS	KIMBALL	NE	105	616029	O 1958	TOP WEST	BANNER	NE	007	003703	OA 1981
ROVER	KIMBALL	NE	105	616246	O 1981	TORGESON	KIMBALL	NE	105	713688	OA 1951
RUDDY	KIMBALL	NE	105	617867	OA 1964	TOWER	KIMBALL	NE	105	714463	O 1977
RUDOLPH	CHEYENNE	NE	033	618022	OA 1955	TOWLE	KIMBALL	NE	105	714525	OA 1958
RUSH CREEK	CHEYENNE	NE	033	619386	O 1955	TRACK	KIMBALL	NE	105	714975	OA 1979
RUSSELL	KIMBALL	NE	105	619882	O 1956	TRAMMEL	CHASE	NE	029	009959	O 1984
RUTH	KIMBALL	NE	105	620564	OA 1985	TRAMMEL	DUNDY	NE	057	009959	O 1984
SAHS	CHEYENNE	NE	033	624348	OA 1955	TRAVIS	KIMBALL	NE	105	716184	O 1955
SAINT	HITCHCOCK	NE	087	624600	O 1981	TREND	BANNER	NE	007	716556	O 1961
SAND CREEK	CHEYENNE	NE	033	629742	O 1955	TRIPLE J	KIMBALL	NE	105	717997	O 1979
SAND CREEK	FRONTIER	NE	063	629742	O 1962	TRI-STATE CANAL	MORRILL	NE	123	003705	O 1982
SAND HILLS	DUNDY	NE	057	630052	O 1983	TULA	KIMBALL	NE	105	720129	O 1968
SARATOGA	BANNER	NE	007	633958	OA 1962	TWIN LAKES	DUNDY	NE	057	723671	O 1975
SCHMID	KIMBALL	NE	105	638151	OA 1954	TY	DEUEL	NE	049	724380	OA 1977
SCHMOELLER	KIMBALL	NE	105	638368	OA 1958	TYRO	BANNER	NE	007	724826	OA 1962
SCHNEIDER	KIMBALL	NE	105	638461	OA 1955	TYSON	KIMBALL	NE	105	725198	ONA 1978
SCHNELL	CHEYENNE	NE	033	638523	O 1953	UNION	KIMBALL	NE	105	727611	ON 1966
SCHNELL SOUTH	CHEYENNE	NE	033	638585	O 1965	UNION NORTH	KIMBALL	NE	105	727999	ON 1977
SCHOOL CREEK	RED WILLOW	NE	145	638926	O 1972	UNION VALLEY	CHEYENNE	NE	033	728386	O 1977
SCHOU	GARDEN	NE	069	015787	N 1995	UNOS	BANNER	NE	007	729223	OA 1971
SCHRACK	KIMBALL	NE	105	639050	OA 1952	UPLAND	BANNER	NE	007	729479	OA 1969
SCHULER	BANNER	NE	007	639205	O 1985	UPTON	HITCHCOCK	NE	087	729665	O 1978
SEEP	BANNER	NE	007	642654	O 1967	URSA	CHEYENNE	NE	033	730076	O 1966
SELL	CHEYENNE	NE	033	643491	OA 1955	VALLEY	RED WILLOW	NE	145	732480	O 1982
SELL WEST	CHEYENNE	NE	033	643522	O 1955	VAN PELT	BANNER	NE	007	733410	O 1952
SEWARD	DUNDY	NE	057	645847	O 1982	VAVRA	KIMBALL	NE	105	734433	O 1955
SHAW	KIMBALL	NE	105	648653	OA 1957	VEDENE	BANNER	NE	007	735077	O 1956
SHELDA	CHEYENNE	NE	033	649786	OA 1975	VEDENE SW	BANNER	NE	007	009967	O 1984
SHELDA EAST	CHEYENNE	NE	033	018664	N 2006	VEIN	CHEYENNE	NE	033	009968	OA 1984
SHELDA WEST	KIMBALL	NE	105	649794	O 1966	VESSELS	SCOTTS BLUFF	NE	157	736968	OA 1957
SHELL STATE	CHEYENNE	NE	033	650203	OA 1957	VIKING	KIMBALL	NE	105	738821	O 1959
SHIVELY	BANNER	NE	007	653055	O 1957	VOGT	BANNER	NE	007	740713	O 1959
SHOGUN	KIMBALL	NE	105	002646	O 1981	VOSS	KIMBALL	NE	105	741519	OA 1954
SHORE	BANNER	NE	007	653644	O 1964	VOSS NORTH	KIMBALL	NE	105	741550	O 1957
SHORT	CHEYENNE	NE	033	653737	O 1924	VOWERS	BANNER	NE	007	741705	O 1955
SHORTS	CHEYENNE	NE	033	653861	O 1953	VOWERS WEST	BANNER	NE	007	014713	OA 1993
SHOWLOW	BANNER	NE	007	654047	O 1960	VRTATKO	KIMBALL	NE	105	741876	O 1954
SHUBERT	RICHARDSON	NE	147	654295	O 1940	VULCAN	KIMBALL	NE	105	742074	O 1961
SIDNEY NORTH	CHEYENNE	NE	033	655163	OA 1951	WAGER	BANNER	NE	007	744071	O 1962
SIDNEY SW	CHEYENNE	NE	033	655225	ONA 1954	WAITMAN	MORRILL	NE	123	744908	OA 1957

NEBRASKA

Field Name	County Name	State Sub	Co Code	Field Code	Field Disc Type Year	Field Name	County Name	State Sub	Co Code	Field Code	Field Disc Type Year
WALKER	CHEYENNE	NE	033	745776	O 1985	APACHE SPRING NORTH	CHAVES	NM10	005	008349	N 1998
WARNER RANCH	BANNER	NE	007	749403	O 1966	APACHE SPRINGS	CHAVES	NM10	005	021934	O 1955
WEAVER	BANNER	NE	007	753860	OA 1959	AQUEDUCT	LEA	NM10	025	022598	OA 1999
WEWOKA	KIMBALL	NE	105	761734	OA 1960	ARAB-C	LEA	NM10	025	014520	O 1992
WHIST	CHEYENNE	NE	033	763477	ON 1955	ARCH	SAN JUAN	NM50	045	023306	N 1978
WHISTLE CREEK	SIoux	NE	165	763486	O 1986	ARENA BLANCA	MCKINLEY	NM50	031	011049	OA 1986
WHITEHOUSE	KIMBALL	NE	105	765315	O 1961	ARENA BLANCA SE	SANDOVAL	NM50	043	015673	O 2000
WHITNEY	CHEYENNE	NE	033	766276	O 1955	ARENA ROJA	LEA	NM10	025	023926	N 1969
WIDGET	DUNDY	NE	057	009663	OA 1984	ARENA ROJA SOUTH	LEA	NM10	025	009393	N 1983
WIDGET NW	DUNDY	NE	057	011294	O 1986	ARKANSAS JUNCTION	LEA	NM10	025	024546	ONA 1958
WILDCAT RUN	KIMBALL	NE	105	768446	OA 1962	ARKANSAS JUNCTION WEST	LEA	NM10	025	024561	ONA 1976
WILDHORSE CANYON	HITCHCOCK	NE	087	768229	O 1961	ARMENTA	SAN JUAN	NM50	045	004998	ONA 1981
WILLIAM	CHEYENNE	NE	033	769562	O 1983	ARROW	LEA	NM10	025	026530	O 1929
WILLOW CREEK	BANNER	NE	007	770647	O 1989	ARROWHEAD	LEA	NM10	025	026561	OA 1938
WILLOW SPRINGS	BANNER	NE	007	771112	O 1959	ARROWHEAD SW	LEA	NM10	025	018837	O 2005
WILLSON RANCH	BANNER	NE	007	771546	O 1957	ARTESIA	EDDY	NM10	015	026778	OA 1923
WILLSON RANCH SOUTH	BANNER	NE	007	771577	OA 1959	ATOKA	EDDY	NM10	015	029785	ONA 1941
WILLSON RANCH SOUTH	CHEYENNE	NE	033	771577	OA 1959	ATOKA EAST	EDDY	NM10	015	029816	N 1967
WILSON	BANNER	NE	007	771887	OA 1956	ATOKA WEST	EDDY	NM10	015	029847	N 1970
WILSONVILLE	FURNAS	NE	065	772135	O 1964	AUSTIN	LEA	NM10	025	030901	ONA 1957
WILSONVILLE SW	FURNAS	NE	065	772166	O 1966	AUSTIN NW	LEA	NM10	025	009072	ONA 1984
WINKLEMAN	CHEYENNE	NE	033	773499	OA 1954	AUSTIN SW	LEA	NM10	025	012106	ONA 1987
WOLVERINE	RED WILLow	NE	145	776701	O 1961	AVALON	EDDY	NM10	015	031304	ONA 1970
WOOD	CHEYENNE	NE	033	776980	ON 1952	AVALON EAST	EDDY	NM10	015	009073	ON 1984
WORDEN	CHEYENNE	NE	033	779100	O 1976	AVALON NE	EDDY	NM10	015	031309	N 1977
WOTEN	CHEYENNE	NE	033	779863	O 1954	AVALON NORTH	EDDY	NM10	015	031312	N 1976
WYKERT	BANNER	NE	007	781035	OA 1957	AVALON SE	EDDY	NM10	015	017757	O 2003
WYKERT	KIMBALL	NE	105	781035	OA 1957	AVALON SW	EDDY	NM10	015	016712	O 2000
YOUNG	KIMBALL	NE	105	787893	O 1955	AZOTEA MESA	EDDY	NM10	015	011316	OA 1987
YUKON	KIMBALL	NE	105	789041	OA 1960	AZTEC	SAN JUAN	NM50	045	032800	N 1950
ZENITH	RED WILLow	NE	145	791152	O 1961	AZTEC NORTH	SAN JUAN	NM50	045	032831	N 1954
ZOLLER STATE	KIMBALL	NE	105	002707	O 1955	BACA	SAN JUAN	NM50	045	012889	OA 1988
ZULAUF	HITCHCOCK	NE	087	002708	O 1980	BAGLEY	LEA	NM10	025	035010	ONA 1949

NEVADA

BACON FLAT	NYE	NV	023	003159	O 1981
BLACKBURN	EUREKA	NV	011	068740	O 1982
CURRENT	NYE	NV	023	174720	O 1976
DEADMAN CREEK	ELKO	NV	007	184088	O 1996
DUCKWATER CREEK	NYE	NV	023	015980	O 1990
EAGLE SPRINGS	NYE	NV	023	210680	O 1954
GHOST RANCH	NYE	NV	023	015981	O 1996
GRANT CANYON	NYE	NV	023	006202	O 1983
KATE SPRING	NYE	NV	023	011984	OA 1986
SAND DUNE	NYE	NV	023	000202	O 1998
SANS SPRINGS	NYE	NV	023	014707	O 1993
THREE BAR	EUREKA	NV	011	706363	O 1990
TOMERA RANCH	EUREKA	NV	011	012078	O 1987
TRAP SPRING	NYE	NV	023	715889	O 1976
WILLOW CREEK NORTH	EUREKA	NV	011	770678	O 1988

NEW MEXICO

ACME	CHAVES	NM10	005	002675	ON 1951
ACME EAST	CHAVES	NM10	005	009512	O 1983
ACME SE	CHAVES	NM10	005	002706	O 1992
ACME SOUTH	CHAVES	NM10	005	002737	ON 1989
ADOBE	RIO ARRIBA	NM50	039	004287	N 1982
AID	EDDY	NM10	015	005527	ON 1941
AIRSTRIp	LEA	NM10	025	005883	OA 1975
AIRSTRIp NORTH	LEA	NM10	025	011041	OA 1986
AIRSTRIp SW	LEA	NM10	025	017606	O 2003
AKAH NEZ	SAN JUAN	NM50	045	005961	OA 1967
ALACRAN HILLS	EDDY	NM10	015	006684	N 1978
ALAMITO	SANDOVAL	NM50	043	006723	OA 1978
ALAMITO	SAN JUAN	NM50	045	006723	OA 1978
ALAMO	SAN JUAN	NM50	045	006736	O 1972
ALBINO	SAN JUAN	NM50	045	007710	N 1977
ALKALI DRAW	CHAVES	NM10	005	017209	N 2002
ALLISON	LEA	NM10	025	011851	ONA 1954
ALLISON	ROOSEVELT	NM10	041	011851	OA 1952
ALLISON EAST	LEA	NM10	025	011882	OA 1977
ALLISON EAST	ROOSEVELT	NM10	041	011882	OA 1977
ALLISON MIDDLE	LEA	NM10	025	011902	OA 1954
ALLISON MIDDLE	ROOSEVELT	NM10	041	011902	OA 1954
ALLISON NORTH	ROOSEVELT	NM10	041	011913	O 1962
ALLISON SOUTH	LEA	NM10	025	011930	O 1992
ALLISON WEST	ROOSEVELT	NM10	041	011975	O 1954
ALSTON RANCH	LEA	NM10	025	011044	OA 1986
ALSTON RANCH NE	LEA	NM10	025	017455	N 2003
ALSUP	RIO ARRIBA	NM50	039	013184	N 1952
AMANDA	LEA	NM10	025	015075	N 1947
AMARILLO	SAN JUAN	NM50	045	015145	O 1972
ANDERSON	EDDY	NM10	015	017400	ONA 1940
ANDERSON NORTH	EDDY	NM10	015	002958	OA 2002
ANDERSON RANCH	LEA	NM10	025	017462	ONA 1953
ANDERSON RANCH EAST	LEA	NM10	025	017493	O 1957
ANDERSON RANCH NORTH	LEA	NM10	025	017524	O 1962
ANDERSON RANCH NW	CHAVES	NM10	005	016846	N 2001
ANDERSON RANCH SOUTH	LEA	NM10	025	017555	O 1962
ANDERSON RANCH SW	LEA	NM10	025	008198	O 1999
ANDERSON RANCH WEST	CHAVES	NM10	005	017586	ON 1957
ANDERSON RANCH WEST	LEA	NM10	025	017586	ONA 1957
ANDERSON SOUTH	LEA	NM10	025	017601	1957
ANGEL DRAW	EDDY	NM10	015	017610	N 2003
ANGEL RANCH	EDDY	NM10	015	017344	N 1978
ANGELL	EDDY	NM10	015	018547	O 1954
ANGELL RANCH	EDDY	NM10	015	018563	N 1978
ANGELS PEAK	SAN JUAN	NM50	045	018578	OA 1958
ANGELS PEAK (OLD)	SAN JUAN	NM50	045	012679	N 1947
ANIMAS	SAN JUAN	NM50	045	018872	N 1978
ANTELOPE DRAW	LEA	NM10	025	020112	O 1957
ANTELOPE RIDGE	EDDY	NM10	015	020345	N 1962
ANTELOPE RIDGE	LEA	NM10	025	020345	N 1962
ANTELOPE RIDGE NORTH	LEA	NM10	025	004993	N 1981
ANTELOPE RIDGE NW	LEA	NM10	025	010011	O 1985
ANTELOPE RIDGE SOUTH	LEA	NM10	025	016084	O 1989
ANTELOPE RIDGE WEST	LEA	NM10	025	002568	ONA 1981
ANTELOPE SINK	EDDY	NM10	015	020407	ON 1956
ANTELOPE SINK NORTH	EDDY	NM10	015	020413	N 1971
ANTELOPE SINK WEST	EDDY	NM10	015	016640	N 1992
APACHE RIDGE	LEA	NM10	025	011048	OA 1985
APACHE SPRING NORTH	CHAVES	NM10	005	008349	N 1998
APACHE SPRINGS	CHAVES	NM10	005	021934	O 1955
AQUEDUCT	LEA	NM10	025	022598	OA 1999
ARAB-C	LEA	NM10	025	014520	O 1992
ARCH	SAN JUAN	NM50	045	023306	N 1978
ARENA BLANCA	MCKINLEY	NM50	031	011049	OA 1986
ARENA BLANCA SE	SANDOVAL	NM50	043	015673	O 2000
ARENA ROJA	LEA	NM10	025	023926	N 1969
ARENA ROJA SOUTH	LEA	NM10	025	009393	N 1983
ARKANSAS JUNCTION	LEA	NM10	025	024546	ONA 1958
ARKANSAS JUNCTION WEST	LEA	NM10	025	024561	ONA 1976
ARMENTA	SAN JUAN	NM50	045	004998	ONA 1981
ARROW	LEA	NM10	025	026530	O 1929
ARROWHEAD	LEA	NM10	025	026561	OA 1938
ARROWHEAD SW	LEA	NM10	025	018837	O 2005
ARTESIA	EDDY	NM10	015	026778	OA 1923
ATOKA	EDDY	NM10	015	029785	ONA 1941
ATOKA EAST	EDDY	NM10	015	029816	N 1967
ATOKA WEST	EDDY	NM10	015	029847	N 1970
AUSTIN	LEA	NM10	025	030901	ONA 1957
AUSTIN NW	LEA	NM10	025	009072	ONA 1984
AUSTIN SW	LEA	NM10	025	012106	ONA 1987
AVALON	EDDY	NM10	015	031304	ONA 1970
AVALON EAST	EDDY	NM10	015	009073	ON 1984
AVALON NE	EDDY	NM10	015	031309	N 1977
AVALON NORTH	EDDY	NM10	015	031312	N 1976
AVALON SE	EDDY	NM10	015	017757	O 2003
AVALON SW	EDDY	NM10	015	016712	O 2000
AZOTEA MESA	EDDY	NM10	015	011316	OA 1987
AZTEC	SAN JUAN	NM50	045	032800	N 1950
AZTEC NORTH	SAN JUAN	NM50	045	032831	N 1954
BACA	SAN JUAN	NM50	045	012889	OA 1988
BAGLEY	LEA	NM10	025	035010	ONA 1949
BAGLEY EAST	LEA	NM10	025	035041	ONA 1955
BAGLEY NE	LEA	NM10	025	035072	OA 1966
BAGLEY NORTH	LEA	NM10	025	035103	OA 1957
BAGLEY SE	LEA	NM10	025	035110	OA 1975
BAGLEY WEST	LEA	NM10	025	035134	O 1964
BAISH	LEA	NM10	025	035754	O 1935
BAISH NORTH	LEA	NM10	025	035785	OA 1962
BAKER	ROOSEVELT	NM10	041	035847	N 1972
BALDRIDGE CANYON	EDDY	NM10	015	035985	N 1979
BALLARD	RIO ARRIBA	NM50	039	036746	N 1953
BALLARD	SANDOVAL	NM50	043	036746	N 1953
BALLARD	SAN JUAN	NM50	045	036746	N 1953
BANDANA POINT	EDDY	NM10	015	037459	N 1960
BARBER	EDDY	NM10	015	038823	O 1937
BARKER	SAN JUAN	NM50	045	039257	1953
BARKER CREEK	SAN JUAN	NM50	045	039288	N 1942
BARKER DOME	SAN JUAN	NM50	045	039319	N 1942
BARKER DOME SOUTH	SAN JUAN	NM50	045	039350	O 1955
BAR-U	CHAVES	NM10	005	038410	OA 1964
BAR-U	LEA	NM10	025	038410	ONA 1964
BASIN	RIO ARRIBA	NM50	039	042233	N 1947
BASIN	SANDOVAL	NM50	043	042233	N 1947
BASIN	SAN JUAN	NM50	045	042233	N 1947
BASS	EDDY	NM10	015	042450	N 1975
BATTLE AXE	LEA	NM10	025	043628	O 1963
BATTLEAXE	LEA	NM10	025	043752	OA 1960
BAUM	LEA	NM10	025	044031	ONA 1955
BAUM NORTH	LEA	NM10	025	044062	OA 1969
BAUM SOUTH	LEA	NM10	025	016086	O 1992
BEAR CANYON	EDDY	NM10	015	000400	N 2001
BEAR DRAW	EDDY	NM10	015	048736	OA 1961
BEAR GRASS DRAW	EDDY	NM10	015	011907	ONA 1987
BEAR GRASS DRAW WEST	EDDY	NM10	015	016641	N 1994
BEAUTIFUL MOUNTAIN	SAN JUAN	NM50	045	049610	ON 1973
BELL LAKE	LEA	NM10	025	053324	ONA 1954
BELL LAKE EAST	LEA	NM10	025	016089	O 1974
BELL LAKE MID	LEA	NM10	025	053350	N 1969
BELL LAKE NE	LEA	NM10			

Field Name	County Name	State Sub	Co Code	Field Code	Field Disc Type	Year	Field Name	County Name	State Sub	Co Code	Field Code	Field Disc Type	Year
BLACKEY	MCKINLEY	NM50	031	068915	OA	1972	CARLSBAD SE	EDDY	NM10	015	016097	N	1976
BLACKWATER	CHAVES	NM10	005	069577	O	1980	CARLSBAD SOUTH	EDDY	NM10	015	120281	ONA	1969
BLANCO	RIO ARRIBA	NM50	039	070724	N	1927	CARLSBAD WEST	EDDY	NM10	015	009548	O	1985
BLANCO	SAN JUAN	NM50	045	070724	N	1927	CARRACAS	RIO ARRIBA	NM50	039	015812	N	1992
BLANCO EAST	RIO ARRIBA	NM50	039	070786	N	1952	CARSON	CHAVES	NM10	005	121862	N	1977
BLANCO NE	SAN JUAN	NM50	045	070817	N	1952	CARTER	LEA	NM10	025	122048	O	1953
BLANCO SOUTH	RIO ARRIBA	NM50	039	070848	N	1951	CARTER SOUTH	LEA	NM10	025	122296	OA	1955
BLANCO SOUTH	SANDOVAL	NM50	043	070848	N	1951	CARY	LEA	NM10	025	123195	OA	1948
BLANCO SOUTH	SAN JUAN	NM50	045	070848	ONA	1952	CASEY	LEA	NM10	025	123753	OA	1975
BLANCO WEST	SAN JUAN	NM50	045	070879	N	1951	CASEY WEST	LEA	NM10	025	011087	OA	1986
BLINEBRY	LEA	NM10	025	071716	ONA	1945	CASS	LEA	NM10	025	124249	O	1944
BLINEBRY WEST	LEA	NM10	025	071747	OA	1959	CASS DRAW	EDDY	NM10	015	124280	ON	1960
BLOOMFIELD	SAN JUAN	NM50	045	074320	ON	1926	CASS DRAW NORTH	EDDY	NM10	015	015940	O	2000
BLUE HILL	SAN JUAN	NM50	045	075343	N	1958	CASS RANCH	EDDY	NM10	015	124311	O	1963
BLUE MESA	MCKINLEY	NM50	031	009400	O	1983	CASS SOUTH	LEA	NM10	025	011089	O	1986
BLUEHILL	SAN JUAN	NM50	045	076087	O	1953	CASTLE ROCK PARK	COLFAX	NM10	007	017266	N	2000
BLUITT	ROOSEVELT	NM10	041	076304	O	1952	CATCLAW DRAW	EDDY	NM10	015	125737	ONA	1966
BLUITT (ASSOCIATED)	ROOSEVELT	NM10	041	076335	ONA	1968	CATCLAW DRAW EAST	EDDY	NM10	015	125741	ONA	1972
BLUITT (NEW)	ROOSEVELT	NM10	041	011070	N	1981	CATCLAW DRAW WEST	EDDY	NM10	015	016647	N	1997
BLUITT EAST	ROOSEVELT	NM10	041	076366	O	1968	CATO	CHAVES	NM10	005	126357	OA	1966
BLUITT NE	ROOSEVELT	NM10	041	008350	O	1998	CATO NORTH	CHAVES	NM10	005	126365	O	1977
BLUITT NORTH	ROOSEVELT	NM10	041	076397	ONA	1981	CATO WEST	CHAVES	NM10	005	016100	N	1993
BLUITT SOUTH	ROOSEVELT	NM10	041	005040	O	1982	CAUDILL	LEA	NM10	025	126543	ONA	1951
BONE TANK DRAW	EDDY	NM10	015	000247	O	2001	CAUDILL EAST	LEA	NM10	025	017821	N	2004
BOOTLEG EAST	LEA	NM10	025	070721	N	1982	CAUDILL NE	LEA	NM10	025	009411	OA	1983
BOOTLEG RIDGE	LEA	NM10	025	002585	N	1981	CAUDILL SE	LEA	NM10	025	018682	O	2004
BOOTLEG RIDGE EAST	LEA	NM10	025	008417	N	1982	CAVE	EDDY	NM10	015	126822	OA	1940
BOOTLEG RIDGE NW	LEA	NM10	025	014436	OA	1992	CAVE WEST	EDDY	NM10	015	126946	O	1955
BORDER HILL	CHAVES	NM10	005	013825	N	1991	CAWLEY DRAW	EDDY	NM10	015	009080	O	1984
BOSQUE	CHAVES	NM10	005	017314	N	2003	CEDAR CANYON	EDDY	NM10	015	127727	ONA	1972
BOSQUE NORTH	CHAVES	NM10	005	017525	N	2003	CEDAR HILL	SAN JUAN	NM50	045	127962	N	1984
BOUGH	LEA	NM10	025	082985	ONA	1949	CEDAR HILLS	EDDY	NM10	015	127993	ON	1951
BOUGHJUNK	LEA	NM10	025	083047	N	1964	CEDAR HILLS WEST	EDDY	NM10	015	017428	O	1999
BOULDER	RIO ARRIBA	NM50	039	083109	ONA	1961	CEDAR LAKE	EDDY	NM10	015	128024	ONA	1960
BOWERS	LEA	NM10	025	084132	OA	1946	CEDAR LAKE EAST	EDDY	NM10	015	128055	N	1993
BOWERS SOUTH	LEA	NM10	025	084163	N	1946	CEDAR LAKE NORTH	EDDY	NM10	015	128086	N	1965
BOX CANYON	EDDY	NM10	015	084054	N	1977	CEDAR LAKE REEF	EDDY	NM10	015	016940	N	2001
BOYD	EDDY	NM10	015	085558	ON	1968	CEDAR POINT	CHAVES	NM10	005	128148	ONA	1956
BRADLEY	LEA	NM10	025	087155	ON	1958	CEDAR POINT WEST	CHAVES	NM10	005	010602	N	1985
BRINNINSTOOL	LEA	NM10	025	092438	ONA	1975	CEDRO	RIO ARRIBA	NM50	039	016101	N	1992
BRINNINSTOOL WEST	LEA	NM10	025	016645	O	1997	CEMETARY	EDDY	NM10	015	017755	N	1993
BROKE TANK LAKE	CHAVES	NM10	005	017030	N	2001	CEMETARY NORTH	EDDY	NM10	015	017797	N	1993
BRONCO	LEA	NM10	025	093727	OA	1952	CEMETERY	EDDY	NM10	015	129171	ONA	1964
BRONCO SOUTH	LEA	NM10	025	093789	OA	1969	CEMETERY NORTH	EDDY	NM10	015	129186	N	1976
BRONCO SW	LEA	NM10	025	012917	O	1995	CEMETERY SE	EDDY	NM10	015	015945	N	2000
BRONCO WEST	LEA	NM10	025	093820	O	1965	CERCA	LEA	NM10	025	130411	OA	1968
BROWN	CHAVES	NM10	005	095091	O	1942	CEREZA CANYON	RIO ARRIBA	NM50	039	000787	N	1998
BRUNSON	LEA	NM10	025	097447	OA	1945	CHA CHA	SAN JUAN	NM50	045	130799	OA	1960
BRUNSON EAST	LEA	NM10	025	097478	OA	1966	CHACO CANYON	SAN JUAN	NM50	045	130861	O	1955
BRUNSON NORTH	LEA	NM10	025	097509	O	1950	CHACO WASH	MCKINLEY	NM50	031	130892	O	1961
BRUNSON SOUTH	LEA	NM10	025	097540	OA	1963	CHACON	RIO ARRIBA	NM50	039	130907	OA	1976
BRUSHY DRAW	EDDY	NM10	015	097881	ONA	1958	CHACON	SANDOVAL	NM50	043	130907	OA	1976
BRUSHY DRAW EAST	EDDY	NM10	015	009544	OA	1985	CHALK BLUFF	EDDY	NM10	015	005089	OA	1982
BRUSHY DRAW NORTH	EDDY	NM10	015	015808	O	1993	CHALK BLUFF WEST	EDDY	NM10	015	008752	O	1999
BRYNES TANK	EDDY	NM10	015	016093	N	1993	CHAMBERS	LEA	NM10	025	131481	OA	1956
BS	RIO ARRIBA	NM50	039	016094	N	1961	CHAVEROO	CHAVES	NM10	005	134767	O	1965
BS MESA	RIO ARRIBA	NM50	039	034049	N	1969	CHAVEROO	ROOSEVELT	NM10	041	134767	O	1965
BUBBLING SPRINGS WEST	EDDY	NM10	015	099290	N	1976	CHAVEROO NE	CHAVES	NM10	005	134798	O	1965
BUCKEY	LEA	NM10	025	100005	OA	1965	CHAVEROO NE	ROOSEVELT	NM10	041	134798	OA	1967
BUENA SUERTA	SAN JUAN	NM50	045	100997	O	1971	CHAVEROO NORTH	CHAVES	NM10	005	134800	ONA	1976
BUENA SUERTA	SAN JUAN	NM50	045	101038	O	1971	CHAVEROO NORTH	ROOSEVELT	NM10	041	134800	ONA	1976
BUFFALO	LEA	NM10	025	101276	ON	1954	CHAVEROO SOUTH	CHAVES	NM10	005	134803	O	1977
BUFFALO EAST	LEA	NM10	025	101400	N	1962	CHAVES	CHAVES	NM10	005	002682	1977	
BUFFALO SE	LEA	NM10	025	101586	OA	1988	CHAVES GAS AREA SE	CHAVES	NM10	005	134805	OA	1972
BUFFALO SOUTH	LEA	NM10	025	101648	ON	1971	CHAVEZ GAS AREA	CHAVES	NM10	005	134813	N	1974
BUFFALO VALLEY	CHAVES	NM10	005	101803	ON	1959	CHIMNEY ROCK	SAN JUAN	NM50	045	139355	O	1957
BUFFALO VALLEY WEST	CHAVES	NM10	005	005068	N	1982	CHINA DRAW	CHAVES	NM10	005	011933	N	2003
BULLS EYE	CHAVES	NM10	005	007031	O	1980	CHISUM	CHAVES	NM10	005	140068	OA	1949
BUNKER HILL	EDDY	NM10	015	103353	OA	1958	CHISUM EAST	CHAVES	NM10	005	140099	O	1969
BUNTING RANCH	EDDY	NM10	015	005072	N	1981	CHISUM NE	CHAVES	NM10	005	016197	O	1996
BURRO CANYON	RIO ARRIBA	NM50	039	016214	N	1999	CHISUM NW	CHAVES	NM10	005	016102	O	1996
BURTNER	LEA	NM10	025	106670	O	1965	CHISUM SOUTH	CHAVES	NM10	005	009022	O	1996
BURTON	EDDY	NM10	015	106701	O	1934	CHOSA DRAW	EDDY	NM10	015	007040	N	1983
BURTON EAST	EDDY	NM10	015	005242	OA	1980	CHOZA MESA	RIO ARRIBA	NM50	039	141122	N	1952
BURTON FLAT	EDDY	NM10	015	106716	ONA	1972	CINDY	LEA	NM10	025	142785	O	1969
BURTON FLAT EAST	EDDY	NM10	015	106718	N	1976	CINTA ROJA	LEA	NM10	025	142827	N	1964
BURTON FLAT NORTH	EDDY	NM10	015	106720	N	1975	CINTA ROJA WEST	LEA	NM10	025	016649	N	1996
BURTON FLAT SOUTH	EDDY	NM10	015	017619	N	2004	CLAYTON BASIN	EDDY	NM10	015	017176	O	2002
BURTON FLAT WEST	EDDY	NM10	015	106728	N	1976	CLINE	LEA	NM10	025	148609	OA	1955
BURTON NORTH	EDDY	NM10	015	106732	ON	1964	COLLINS RANCH	EDDY	NM10	015	002685	N	1981
BURTON SOUTH	EDDY	NM10	015	016096	N	1992	COLLINS RANCH NE	EDDY	NM10	015	016650	N	1992
BUTTON MESA	CHAVES	NM10	005	108034	O	1960	COMANCHE	CHAVES	NM10	005	155631	ON	1936
BUTTON MESA	LEA	NM10	025	108034	N	2006	COMANCHE SPRING	CHAVES	NM10	005	012937	N	1989
BUTTON MESA SOUTH	LEA	NM10	025	108065	OA	1964	COMANCHE STATELINE	LEA	NM10	025	155832	OA	1981
BUZZARD CANYON	EDDY	NM10	015	016927	N	2000	COMBS	EDDY	NM10	015	155848	N	1977
BYERS	LEA	NM10	025	108895	ON	1953	COMPANERO	RIO ARRIBA	NM50	039	156437	N	1952
BYERS SE	LEA	NM10	025	007033	ON	1983	COMPANERO EAST	RIO ARRIBA	NM50	039	156468	N	1955
BYRNES TANK	EDDY	NM10	015	109190	O	1976	CONE	SAN JUAN	NM50	045	157429	OA	1972
BYRNES TANK MIDDLE	EDDY	NM10	015	098850	N	1977	CONNOR	SAN JUAN	NM50	045	157894	N	1977
C L R	ROOSEVELT	NM10	041	110485	O	1962	CONNER	SAN JUAN	NM50	045	157982	N	1977
C P HILL	EDDY	NM10	015	017620	N	2004	CONTINENTAL GAS	LEA	NM10	025	158545	O	1964
CABIN LAKE	EDDY	NM10	015	111043	ONA	1960	COOPER	LEA	NM10	025	159723	N	1981
CABRESTO	RIO ARRIBA	NM50	039	011356	N	1983	COOPER JAL	LEA	NM10	025	159878	ON	1928
CABRESTO CANYON	RIO ARRIBA	NM50	039	000187	N	1998	CORBIN	LEA	NM10	025	161025	ONA	1938
CALABAZA DRAW	EDDY	NM10	015	013830	N	1991	CORBIN CENTRAL	LEA	NM10	025	009577	O	1985
CALLOWAY	SAN JUAN	NM50	045	009407	N	1983	CORBIN EAST	LEA	NM10	025	161056	ONA	1969
CALUMET	CHAVES	NM10	005	113926	O	1977	CORBIN NORTH	LEA	NM10	025	016103	N	1984
CAM	LEA	NM10	025	114360	O	1998	CORBIN SOUTH	LEA	NM10	025	161087	ONA	1956
CAMPO	RIO ARRIBA	NM50	039	115765	N	1974	CORBIN WEST	LEA	NM10	025	161090	OA	1976
CANYON	EDDY	NM10	015	118297	OA	1959	CORMAC	LEA	NM10	025	161831	O	1969
CANYON LARGO	RIO ARRIBA	NM50	039	118421	N	1953	CORRAL CANYON	EDDY	NM10	015	162668	OA	1960
CANYON NORTH	EDDY	NM10	015	017453	O	1996	CORRAL CANYON NE	EDDY	NM10				

NEW MEXICO

Field Name	County Name	State Sub	Co Code	Field Code	Field Disc Type Year	Field Name	County Name	State Sub	Co Code	Field Code	Field Disc Type Year
COTTONWOOD CREEK	EDDY	NM10	015	164280	N 1977	DOVE DRAW	EDDY	NM10	015	200556	N 1992
COTTONWOOD CREEK EAST	EDDY	NM10	015	164311	N 1977	DRAPER MILL	LEA	NM10	025	000295	N 1982
COTTONWOOD CREEK WEST	EDDY	NM10	015	164357	N 1977	DRICKEY	CHAVES	NM10	005	202610	O 1953
COTTONWOOD DRAW	EDDY	NM10	015	164365	N 1977	DRICKEY SOUTH	CHAVES	NM10	005	202641	O 1954
COTTONWOOD DRAW NORTH	EDDY	NM10	015	007245	N 1997	DRINKARD	LEA	NM10	025	202796	ONA 1944
COTTONWOOD LEVEE	EDDY	NM10	015	017168	N 2004	DRINKARD NORTH	LEA	NM10	025	202827	O 1948
COTTONWOOD RANCH	CHAVES	NM10	005	006104	N 2001	DRINKARD SOUTH	LEA	NM10	025	202858	OA 1948
COTTONWOOD SPRING	EDDY	NM10	015	016654	N 1992	DUBLIN	LEA	NM10	025	204052	ON 1944
COUNSELORS	RIO ARRIBA	NM50	039	003756	OA 1982	DUBLIN EAST	LEA	NM10	025	008414	O 1997
COUNSELORS	SANDOVAL	NM50	043	003756	OA 1982	DUBLIN RANCH	EDDY	NM10	015	204098	N 1979
COUNTY LINE TANK	EDDY	NM10	015	006170	O 2002	DUFERS POINT	RIO ARRIBA	NM50	039	204879	OA 1993
COYOTE	CHAVES	NM10	005	167349	ONA 1958	DUFERS POINT	SAN JUAN	NM50	045	204879	OA 1972
COYOTE DRAW	CHAVES	NM10	005	002727	N 2001	DUFFERS POINT	SAN JUAN	NM50	045	016866	OA 1972
CRAWFORD	EDDY	NM10	015	168884	N 1958	DUFFIELD	EDDY	NM10	015	204920	N 1956
CRAZY HORSE	LEA	NM10	025	009719	O 1991	DUFFIELD NORTH	EDDY	NM10	015	016659	N 1992
CRAZY HORSE EAST	LEA	NM10	025	016921	O 1996	DUSENBERRY	SAN JUAN	NM50	045	207896	N 1983
CROCKETT DRAW	CHAVES	NM10	005	017457	ON 2003	EAGLE CREEK	EDDY	NM10	015	210463	ON 1959
CROCKETT DRAW SOUTH	CHAVES	NM10	005	017345	N 2002	EAGLE CREEK EAST	EDDY	NM10	015	210494	N 1977
CROOKED CANYON	EDDY	NM10	015	171380	N 2001	EAGLE CREEK SOUTH	EDDY	NM10	015	013212	N 1989
CROOKED CREEK	EDDY	NM10	015	171395	N 1975	EAGLE MESA	SANDOVAL	NM50	043	210297	OA 1975
CROSBY	LEA	NM10	025	171550	ONA 1955	EAGLE MESA NW	MCKINLEY	NM50	031	016225	O 1998
CROSS BOUGH	LEA	NM10	025	008369	N 1998	EAGLE MESA WEST	MCKINLEY	NM50	031	016433	O 2000
CROSSROADS	LEA	NM10	025	172170	OA 1948	EAGLE NEST	SAN JUAN	NM50	045	008492	N 1983
CROSSROADS EAST	LEA	NM10	025	172201	OA 1956	EAGLE SPRINGS	SANDOVAL	NM50	043	210680	O 2001
CROSSROADS NORTH	LEA	NM10	025	016655	O 1996	EAVES	LEA	NM10	025	212447	ONA 1928
CROSSROADS SE	LEA	NM10	025	000870	O 1998	ECHOL	LEA	NM10	025	000872	O 1997
CROSSROADS SOUTH	LEA	NM10	025	172232	ONA 1954	ECHOL NE	LEA	NM10	025	016110	O 1997
CROSSROADS WEST	LEA	NM10	025	172263	OA 1958	ECHOLS	LEA	NM10	025	212819	OA 1951
CROUCH MESA	SAN JUAN	NM50	045	172494	N 1972	ECHOLS EAST	LEA	NM10	025	212850	O 1957
CROW FLATS	EDDY	NM10	015	172542	ON 1963	ECHOLS NORTH	LEA	NM10	025	212881	O 1952
CROW FLATS SE	EDDY	NM10	015	015755	N 1999	EDDY	EDDY	NM10	015	213315	1989
CROW FLATS WEST	EDDY	NM10	015	018649	N 2005	EIDSON	LEA	NM10	025	215958	O 1953
CROZIER BLUFF	EDDY	NM10	015	013204	N 1989	EIDSON NE	LEA	NM10	025	010079	OA 1985
CRUZ	LEA	NM10	025	173410	OA 1961	EIDSON NORTH	LEA	NM10	025	215970	ONA 1977
CRUZ NE	LEA	NM10	025	008381	O 1997	EIDSON NW	LEA	NM10	025	018683	O 2005
CUERNO LARGO	LEA	NM10	025	173953	OA 1971	EIGHT MILE DRAW	LEA	NM10	025	216042	ON 1985
CUERVO	SAN JUAN	NM50	045	174000	OA 1972	EIGHT MILE DRAW NW	LEA	NM10	025	017618	N 2000
CULEBRA BLUFF	EDDY	NM10	015	014537	N 1991	EIGHT MILE DRAW WEST	LEA	NM10	025	017822	N 2004
CULEBRA BLUFF SOUTH	EDDY	NM10	015	174092	ONA 1979	EIGHT MILE RIDGE	LEA	NM10	025	017665	ON 1985
CULWIN	EDDY	NM10	015	174232	O 1942	EK	LEA	NM10	025	002693	ONA 1975
CUSTER	LEA	NM10	025	175410	ON 1959	E-K	LEA	NM10	025	210184	ONA 1954
CUSTER EAST	LEA	NM10	025	003757	N 1982	E-K EAST	LEA	NM10	025	210215	OA 1957
CUSTER NORTH	LEA	NM10	025	175529	O 1979	EL MAR	LEA	NM10	025	216935	OA 1959
DAGGER DRAW	EDDY	NM10	015	178233	ONA 1963	EL MAR EAST	LEA	NM10	025	011111	OA 1986
DAGGER DRAW EAST	EDDY	NM10	015	014422	O 1992	ELBOW CANYON	EDDY	NM10	015	218279	O 1976
DAGGER DRAW NORTH	EDDY	NM10	015	178235	OA 1964	ELKIN SOUTH	CHAVES	NM10	005	002695	ONA 1980
DAGGER DRAW SE	EDDY	NM10	015	015683	N 2000	ELKINS	CHAVES	NM10	005	219911	ON 1991
DAGGER DRAW SOUTH	EDDY	NM10	015	178238	ONA 1971	ELLIOTT	LEA	NM10	025	220407	O 1949
DAGGER DRAW WEST	EDDY	NM10	015	178243	N 1977	EMERALD	LEA	NM10	025	223538	OA 1967
DAGGER LAKE	LEA	NM10	025	016105	O 1992	EMPIRE	EDDY	NM10	015	224313	ONA 1945
DAISEY	LEA	NM10	025	178530	OA 1976	EMPIRE EAST	EDDY	NM10	015	224375	O 1961
DARK CANYON	EDDY	NM10	015	180620	ON 1952	EMPIRE NORTH	EDDY	NM10	015	010081	N 1985
DARK CANYON EAST	EDDY	NM10	015	016106	O 1952	EMPIRE NW	EDDY	NM10	015	017347	O 2003
DARK CANYON II	EDDY	NM10	015	011607	N 2002	EMPIRE SOUTH	EDDY	NM10	015	224382	ONA 1972
DARK CANYON WEST	EDDY	NM10	015	007047	O 1983	ENSENADA	RIO ARRIBA	NM50	039	016111	N 1993
DAUGHERITY	EDDY	NM10	015	181421	OA 1938	ESCRITO	RIO ARRIBA	NM50	039	227948	OA 1957
DAYTON	EDDY	NM10	015	183100	ONA 1940	ESCRITO	SAN JUAN	NM50	045	227948	OA 1957
DAYTON EAST	EDDY	NM10	015	183131	O 1944	ESPERANZA	EDDY	NM10	015	228258	OA 1969
DAYTON WEST	EDDY	NM10	015	183255	OA 1964	ESPERANZA NORTH	EDDY	NM10	015	015962	O 2000
DEADMAN DRAW	EDDY	NM10	015	008476	N 2006	ESPERANZA SOUTH	EDDY	NM10	015	228273	O 2003
DEAN	LEA	NM10	025	184116	OA 1955	ESPUELA	EDDY	NM10	015	011116	ONA 1986
DEAN EAST	LEA	NM10	025	007048	ON 2003	ESTACADO	LEA	NM10	025	228661	ON 1963
DEAN SE	LEA	NM10	025	016450	O 2000	EUMONT	LEA	NM10	025	229808	ONA 1929
DELAWARE RIVER	EDDY	NM10	015	013361	OA 1990	EUMONT EAST	LEA	NM10	025	005172	ON 1982
DEMPSTER MILL	LEA	NM10	025	017421	N 2003	EUNICE	LEA	NM10	025	229839	OA 1929
DENTON	LEA	NM10	025	188580	OA 1949	EUNICE (NEW)	LEA	NM10	025	229870	OA 1961
DENTON CAMP	CHAVES	NM10	005	188596	N 1974	EUNICE MONUMENT	LEA	NM10	025	229901	OA 1929
DENTON EAST	LEA	NM10	025	188673	OA 1968	EUNICE NORTH	LEA	NM10	025	229909	N 1972
DENTON NORTH	LEA	NM10	025	188704	O 1950	EUNICE SOUTH	LEA	NM10	025	229932	OA 1930
DENTON SE	LEA	NM10	025	009085	OA 1984	EUNICE SW	LEA	NM10	025	000131	OA 1980
DENTON SOUTH	LEA	NM10	025	188735	OA 1955	EUNICE WEST	LEA	NM10	025	008503	N 1998
DEVILS FORK	RIO ARRIBA	NM50	039	189851	OA 1958	FADEAWAY RIDGE	EDDY	NM10	015	013854	ON 1990
DEXTER	CHAVES	NM10	005	190316	O 1956	FADEWAY	EDDY	NM10	015	017662	ON 1990
DIABLO	CHAVES	NM10	005	190681	ONA 1962	FAIRVIEW MILLS	LEA	NM10	025	233993	N 1975
DIAMOND	LEA	NM10	025	190805	O 1955	FALSEY DRAW	CHAVES	NM10	005	017607	N 2003
DIAMOND MOUND	CHAVES	NM10	005	191037	N 1980	FANNING DRAW	EDDY	NM10	015	018477	N 2005
DIAMOND MOUND	EDDY	NM10	015	191037	N 1980	FARMER	SAN JUAN	NM50	045	236079	N 1979
DIAMOND MOUND EAST	EDDY	NM10	015	015582	N 2001	FARMINGTON SOUTH	SAN JUAN	NM50	045	236358	O 1958
DIAMOND MOUND SE	EDDY	NM10	015	016657	N 1994	FEATHER	LEA	NM10	025	237901	OA 1969
DIAMOND MOUND SOUTH	EDDY	NM10	015	012750	N 1999	FEATHER EAST	LEA	NM10	025	014095	O 1992
DIAMOND MOUND SW	EDDY	NM10	015	017263	N 2003	FEATHER NORTH	LEA	NM10	025	000227	ON 1993
DIAMONDTAIL	LEA	NM10	025	005137	ONA 1981	FEATHERSTONE	LEA	NM10	025	237963	OA 1982
DIAMONDTAIL EAST	LEA	NM10	025	016658	OA 1996	FEATHERSTONE EAST	LEA	NM10	025	009089	OA 1984
DIAMONDTAIL NORTH	LEA	NM10	025	016107	ON 1994	FENTON	EDDY	NM10	015	239048	OA 1943
DIAMONDTAIL SW	LEA	NM10	025	008411	O 1999	FENTON DRAW	EDDY	NM10	015	239079	ON 1963
DICKENSON	LEA	NM10	025	191471	O 1975	FENTON NE	EDDY	NM10	015	009090	OA 1984
DICKINSON	LEA	NM10	025	191549	OA 1957	FENTON NW	EDDY	NM10	015	009091	OA 1984
DICKINSON EAST	LEA	NM10	025	191611	OA 1969	FIELD RANCH	LEA	NM10	025	240529	OA 1956
DIOS MANO	LEA	NM10	025	015759	O 1994	FILAREE DOME	EDDY	NM10	015	012524	OA 1988
DIOS MANO SOUTH	LEA	NM10	025	015760	O 1996	FIVE LAKES	SANDOVAL	NM50	043	243030	O 1972
D-K	LEA	NM10	025	177830	OA 1954	FIVE MILE	EDDY	NM10	015	243040	O 1966
DOG CANYON	EDDY	NM10	015	195154	ONA 1960	FIVE MILE DRAW	CHAVES	NM10	005	006549	N 2000
DOG CANYON DRAW	EDDY	NM10	015	017346	O 2003	FLORA VISTA	SAN JUAN	NM50	045	245629	N 1956
DOG TOWN DRAW	EDDY	NM10	015	000213	N 1982	FLYING M	LEA	NM10	025	246931	OA 1963
DOGIE CANYON	RIO ARRIBA	NM50	039	195557	N 1951	FLYING M EAST	LEA	NM10	025	016112	O 1988
DOGIE DRAW	LEA	NM10	025	195619	OA 1968	FLYING M SOUTH	LEA	NM10	025	246962	ONA 1965
DOLLARHIDE	LEA	NM10	025	195898	OA 1949	FOOR RANCH	CHAVES	NM10	005	005185	ON 1982
DOLLARHIDE NORTH	LEA	NM10	025	000169	O 1997	FOOR RANCH NE	CHAVES	NM10	005	017032	N 2001
DOLLARHIDE WEST	LEA	NM10	025	195991	N 1991	FOOR RANCH NORTH	CHAVES	NM10	005	011121	N 1986
DORA	ROOSEVELT	NM10	041	197603	ONA 1982	FOOR RANCH NW	CHAVES	NM10	005	016713	N 2000
DORA NORTH	ROOSEVELT	NM10	041	197634	ONA 1982	FOOR RANCH SOUTH	CHAVES	NM10	005	008607	N 1999
DOS AMIGOS	LEA	NM10	025	016109	O 1991	FOOR RANCH SW	CHAVES	NM10	005	016941	N 2001
DOS HERMANOS	EDDY	NM10	015	198688	ON 1955	FORDINKUS	EDDY	NM10	015	248435	N 1968
DOS HERMANOS NE	EDDY	NM10	015	015275	N 1992	FOREHAND RANCH	EDDY	NM10	015	248525	ON 1977
DOS RANCHOS	CHAVES	NM10	005	010076	N 1983	FOREHAND RANCH SW	EDDY	NM10	015	016171	O 1977
DOUBLE A	LEA	NM10	025	198998	OA 1960	FOREST	EDDY	NM10	015	248652	O 1945
DOUBLE A SOUTH	LEA	NM10	025	199029	OA 1962	FORTY NINER RIDGE	EDDY	NM10	015	251885	ONA 1974
DOUBLE L	CHAVES	NM10	005	199432	OA 1969	FORTY NINER RIDGE SW	EDDY	NM10	015	016449	OA 1997
DOUBLE L SOUTH	CHAVES	NM10	005	002692	O 1980	FORTY NINER RIDGE WEST	EDDY	NM10	015	000765	O 1998

Field Name	County Name	State Sub	Co Code	Field Code	Field Disc Type Year	Field Name	County Name	State Sub	Co Code	Field Code	Field Disc Type Year
FOUR LAKES	LEA	NM10	025	252527	ONA 1956	HAY HOLLOW NORTH	EDDY	NM10	015	010098	O 1985
FOUR LAKES NORTH	LEA	NM10	025	252539	N 1975	HAYSTACK	CHAVES	NM10	005	311597	ON 1971
FOUR LAKES SOUTH	LEA	NM10	025	017195	N 2001	HAYSTACK SOUTH	CHAVES	NM10	005	007088	O 1983
FOUR MILE DRAW	EDDY	NM10	015	252682	ON 1957	HENSHAW	EDDY	NM10	015	317232	ONA 1930
FOUR MILE DRAW SW	EDDY	NM10	015	018841	N 2006	HENSHAW SE	EDDY	NM10	015	015818	O 2000
FOUR MILE DRAW WEST	EDDY	NM10	015	252693	N 1975	HENSHAW SW	EDDY	NM10	015	016947	N 2001
FOUR MILE WEST	EDDY	NM10	015	010085	N 1984	HENSHAW WEST	CHAVES	NM10	005	317263	OA 1956
FOWLER	LEA	NM10	025	253054	ONA 1949	HENSHAW WEST	EDDY	NM10	015	317263	OA 1956
FOWLER EAST	LEA	NM10	025	010086	OA 1985	HERRADURA BEND	EDDY	NM10	015	318364	OA 1977
FOWLER NORTH	LEA	NM10	025	008787	O 1999	HERRADURA BEND EAST	EDDY	NM10	015	011150	OA 1986
FOWLER SOUTH	LEA	NM10	025	014421	O 1992	HESS EAST	EDDY	NM10	015	012988	N 1989
FRANCISCAN LAKE	MCKINLEY	NM50	031	254170	OA 1977	HESS HILLS	EDDY	NM10	015	017393	N 2004
FREN	EDDY	NM10	015	257627	ONA 1936	HESS HILLS EAST	EDDY	NM10	015	017485	N 2004
FREN NE	EDDY	NM10	015	017179	N 2004	HG	EDDY	NM10	015	297322	N 1970
FRONTIER HILLS	EDDY	NM10	015	013216	N 1975	HIGH HOPE	EDDY	NM10	015	321705	N 1975
FULCHER	SAN JUAN	NM50	045	259627	N 1934	HIGH HOPE EAST	EDDY	NM10	015	321709	N 1978
FULCHER KUTZ	SAN JUAN	NM50	045	259658	N 1927	HIGH LONESOME	EDDY	NM10	015	321751	ONA 1939
GALLEGOS	SAN JUAN	NM50	045	263697	ONA 1952	HIGH LONESOME SOUTH	EDDY	NM10	015	321813	O 1940
GALLEGOS SOUTH	SAN JUAN	NM50	045	263708	N 1972	HIGH NITRO	EDDY	NM10	015	321828	N 1975
GALLEGOS WASH WEST	SAN JUAN	NM50	045	016662	N 1980	HIGH PLAINS	LEA	NM10	025	321844	ONA 1963
GALLINA	CHAVES	NM10	005	263728	O 1966	HIGHTOWER	LEA	NM10	025	322154	ONA 1949
GALLO	RIO ARRIBA	NM50	039	263744	OA 1978	HIGHTOWER EAST	LEA	NM10	025	322185	ONA 1959
GALLO CANYON	RIO ARRIBA	NM50	039	016663	OA 1992	HIGHTOWER NORTH	LEA	NM10	025	018684	O 2003
GAMBLERS MESA	SAN JUAN	NM50	045	016857	OA 1995	HILLS	EDDY	NM10	015	323363	O 1958
GARDNER DRAW	EDDY	NM10	015	265572	N 1979	HOAG TANK	EDDY	NM10	015	325552	N 1975
GARDNER DRAW WEST	EDDY	NM10	015	017033	N 2001	HOAG TANK NORTH	EDDY	NM10	015	016118	N 1975
GARRETT	LEA	NM10	025	266301	OA 1947	HOAG WEST	EDDY	NM10	015	325560	N 1978
GARRETT EAST	LEA	NM10	025	266363	O 1960	HOBBS	LEA	NM10	025	325689	ONA 1928
GARRETT WEST	LEA	NM10	025	266487	OA 1960	HOBBS CHANNEL	LEA	NM10	025	005258	OA 1982
GATUNA CANYON	EDDY	NM10	015	007068	N 1983	HOBBS EAST	LEA	NM10	025	325720	OA 1951
GAVILAN	RIO ARRIBA	NM50	039	267913	ONA 1950	HOBBS NW	LEA	NM10	025	017197	O 2001
GEM	LEA	NM10	025	269022	ONA 1954	HOGBACK	SAN JUAN	NM50	045	326681	OA 1922
GEM EAST	LEA	NM10	025	269053	ONA 1968	HOPE	EDDY	NM10	015	331548	N 1963
GEM NORTH	LEA	NM10	025	016113	O 1989	HOPE SOUTH	EDDY	NM10	015	331672	N 1963
GERONIMO	LEA	NM10	025	270510	OA 1991	HORSE BACK	LEA	NM10	025	333020	N 1976
GETTY	EDDY	NM10	015	270882	ONA 1927	HORSESHOE	SAN JUAN	NM50	045	333315	OA 1957
GLADES	SAN JUAN	NM50	045	274547	N 1982	HORSESHOE BEND	EDDY	NM10	015	333377	N 1976
GLADIOLA	LEA	NM10	025	274634	OA 1950	HORSESHOE CANYON	SAN JUAN	NM50	045	333408	O 1956
GLADIOLA EAST	LEA	NM10	025	274665	O 1960	HOSPAP	MCKINLEY	NM50	031	333842	OA 1926
GLADIOLA NORTH	LEA	NM10	025	274696	O 1956	HOSPAP SOUTH	MCKINLEY	NM50	031	333873	O 1966
GLADIOLA SOUTH	LEA	NM10	025	274727	OA 1955	HOUSE	LEA	NM10	025	334679	ONA 1949
GLADIOLA SW	LEA	NM10	025	274758	OA 1960	HOUSE EAST	LEA	NM10	025	334777	OA 1974
GLADIOLA WEST	LEA	NM10	025	274763	O 1960	HOUSE NORTH	LEA	NM10	025	007100	O 1983
GLEN	EDDY	NM10	015	275533	O 1953	HOUSE SOUTH	LEA	NM10	025	014103	ON 1982
GOBERNADOR	RIO ARRIBA	NM50	039	277704	N 1974	HOUSE SW	LEA	NM10	025	014104	N 1991
GOLDEN EAGLE	EDDY	NM10	015	278339	N 1966	HUERFANO	SAN JUAN	NM50	045	337005	N 1950
GOLDEN LANE	EDDY	NM10	015	278401	ON 1966	HUGGINS DRAW	CHAVES	NM10	005	017746	N 2003
GOLDEN LANE SOUTH	EDDY	NM10	015	014551	OA 1992	HUMBLE CITY	LEA	NM10	025	338452	ONA 1972
GONZALES	RIO ARRIBA	NM50	039	279641	N 1971	HUMBLE CITY SOUTH	LEA	NM10	025	005531	OA 1982
GOODWIN	LEA	NM10	025	280509	OA 1962	HUMBLE CITY SW	LEA	NM10	025	016198	OA 1990
GOPHER	EDDY	NM10	015	000337	N 1980	HUME	LEA	NM10	025	338679	ONA 1956
GRAHAM SPRINGS	CHAVES	NM10	005	012977	OA 1988	HUME NORTH	LEA	NM10	025	012191	OA 1987
GRAMA RIDGE	LEA	NM10	025	284090	ONA 1956	HUME WEST	LEA	NM10	025	338741	OA 1962
GRAMA RIDGE EAST	LEA	NM10	025	018555	O 2004	HUMPHREYS MILL	LEA	NM10	025	008724	ON 1982
GRAMA RIDGE EAST	LEA	NM10	025	284093	ONA 1979	ICE CANYON	RIO ARRIBA	NM50	039	012193	N 1998
GRAMA RIDGE NORTH	LEA	NM10	025	284097	ONA 1979	IGNACIO SOUTH	SAN JUAN	NM50	045	343905	N 1953
GRAMA RIDGE WEST	LEA	NM10	025	284100	OA 1976	IGNACIO-BLANCO	SAN JUAN	NM50	045	343874	N 1953
GRASSLAND	LEA	NM10	025	285981	OA 1981	ILLINOIS CAMP	EDDY	NM10	015	344398	N 1977
GRASSLAND NE	LEA	NM10	025	017608	N 2003	ILLINOIS CAMP EAST	EDDY	NM10	015	016665	O 1996
GRASSY	SAN JUAN	NM50	045	016114	O 1982	ILLINOIS CAMP NORTH	EDDY	NM10	015	002723	N 1980
GRAYBURG	EDDY	NM10	015	286539	ONA 1929	IMPERIAL	LEA	NM10	025	344642	OA 1967
GRAYBURG JACKSON	EDDY	NM10	015	286570	ONA 1929	INBE	LEA	NM10	025	344766	OA 1962
GRAYBURG JACKSON	LEA	NM10	025	286570	ONA 1929	INBE EAST	LEA	NM10	025	344797	O 1967
GRAYBURG NORTH	EDDY	NM10	015	286609	N 1976	INDIAN BASIN	EDDY	NM10	015	345014	ONA 1963
GRAYBURG-KEELY	EDDY	NM10	015	286601	O 1948	INDIAN BASIN EAST	EDDY	NM10	015	016199	N 1996
GREEK	SAN JUAN	NM50	045	017324	O 1982	INDIAN BASIN NORTH	EDDY	NM10	015	015700	N 2000
GREENFIELD	CHAVES	NM10	005	008388	N 2006	INDIAN BASIN NW	EDDY	NM10	015	345033	N 1975
GREENFIELD SOUTH	CHAVES	NM10	005	018843	N 2006	INDIAN BASIN SE	EDDY	NM10	015	000873	N 1998
GREENWOOD	EDDY	NM10	015	289918	ON 1961	INDIAN BASIN SOUTH	EDDY	NM10	015	016120	N 1998
GREENWOOD NE	LEA	NM10	025	016914	N 2001	INDIAN BASIN SW	EDDY	NM10	015	016119	N 1993
GREENWOOD SE	LEA	NM10	025	017407	N 2002	INDIAN BASIN WEST	EDDY	NM10	015	345045	N 1963
GROSS	LEA	NM10	025	292367	O 1956	INDIAN DRAW	EDDY	NM10	015	345243	ONA 1973
HACKBERRY	EDDY	NM10	015	298143	ONA 1953	INDIAN DRAW EAST	EDDY	NM10	015	009099	O 1984
HACKBERRY EAST	EDDY	NM10	015	298174	O 1997	INDIAN FLATS	EDDY	NM10	015	345258	ONA 1976
HACKBERRY HILLS	EDDY	NM10	015	298205	N 1961	INDIAN FLATS SW	EDDY	NM10	015	345261	N 1979
HACKBERRY HILLS EAST	EDDY	NM10	015	298236	N 1968	INDIAN FLATS WEST	EDDY	NM10	015	003626	N 1981
HACKBERRY NE	EDDY	NM10	015	016115	O 1968	INDIAN HILLS	EDDY	NM10	015	345262	N 1963
HACKBERRY NORTH	EDDY	NM10	015	298267	ONA 1959	INDIAN HILLS NORTH	EDDY	NM10	015	345293	N 1965
HACKBERRY NW	EDDY	NM10	015	015816	O 2000	INDIAN LOAFER	EDDY	NM10	015	017322	N 1991
HACKBERRY SE	EDDY	NM10	015	000474	N 1997	INDIAN LOAFER DRAW	EDDY	NM10	015	013875	N 1991
HACKBERRY SOUTH	EDDY	NM10	015	298298	OA 1971	INGLE WELLS	EDDY	NM10	015	011976	OA 1988
HAGOOD	LEA	NM10	025	298994	ON 1977	ISLER	CHAVES	NM10	005	002995	N 1982
HALE	EDDY	NM10	015	299476	N 1940	JABALINA	LEA	NM10	025	005813	N 1982
HALFWAY	LEA	NM10	025	299786	ON 1939	JABALINA SW	LEA	NM10	025	015805	N 1987
HALFWAY NORTH	LEA	NM10	025	299910	O 1965	JACKSON	EDDY	NM10	015	353006	OA 1961
HAMMOND	RIO ARRIBA	NM50	039	302266	N 1952	JAHIE LAKE	EDDY	NM10	015	017449	N 2003
HAPPY VALLEY	EDDY	NM10	015	304560	ON 1977	JAL	LEA	NM10	025	353812	O 1929
HAPPY VALLEY EAST	EDDY	NM10	015	018844	O 2006	JAL WEST	LEA	NM10	025	353843	ONA 1963
HAPPY VALLEY NE	EDDY	NM10	015	304591	N 1983	JALMAT	LEA	NM10	025	353905	ONA 1928
HAPPY VALLEY SE	EDDY	NM10	015	304592	O 2003	JAMAICA	LEA	NM10	025	017664	N 1984
HAPPY VALLEY SOUTH	EDDY	NM10	015	304653	N 2003	JAMES RANCH	EDDY	NM10	015	012196	OA 1988
HARDIN TANK	LEA	NM10	025	009097	N 1984	JAMES RANCH EAST	EDDY	NM10	015	016666	OA 1999
HARDY	LEA	NM10	025	305800	OA 1937	JASIS CANYON	SAN JUAN	NM50	045	355315	N 1977
HARDY (NEW)	LEA	NM10	025	305815	OA 1969	JENKINS	LEA	NM10	025	357401	ONA 1959
HARDY NORTH	LEA	NM10	025	016116	ON 1995	JENKINS NE	LEA	NM10	025	014106	O 1986
HARE	LEA	NM10	025	305986	ONA 1947	JENKINS NW	LEA	NM10	025	014107	OA 1990
HARE EAST	LEA	NM10	025	016664	OA 1997	JENKINS SOUTH	LEA	NM10	025	007113	N 2005
HARE NW	LEA	NM10	025	000871	O 1998	JENNINGS	LEA	NM10	025	357618	O 1956
HARE SOUTH	LEA	NM10	025	306017	OA 1947	JENNINGS SPRINGS	EDDY	NM10	015	016667	N 1992
HARKEY	EDDY	NM10	015	306172	N 1958	JEWETT VALLEY	SAN JUAN	NM50	045	358972	OA 1972
HARPER HILL	SAN JUAN	NM50	045	306924	N 1971	JOHNSON DRAW	LEA	NM10	025	007115	O 1983
HARRIS MESA	SAN JUAN	NM50	045	307492	N 1972	JOHNSON RANCH	LEA	NM10	025	007116	N 1982
HARRISON	LEA	NM10	025	307691	O 1945	JOHNSON RANCH NORTH	LEA	NM10	025	000170	N 1996
HARROUN RANCH	EDDY	NM10	015	013869	O 1991	JOHNSON RANCH WEST	LEA	NM10	025	016668	N 1998
HARROUN RANCH NE	EDDY	NM10	015	008534	O 1998	JONES	LEA	NM10	025	363037	1998
HART DRAW	EDDY	NM10	015	013784	N 1991	JONES TANK	CHAVES	NM10	005	018479	OA 2005
HART MOUNTAIN	SAN JUAN	NM50	045	308249	N 1950	JUBILEE	CHAVES	NM10	005	365278	N 1979
HAT MESA	EDDY	NM10	015	309598	ONA 1972	JUBILEE	EDDY	NM10	015	365278	N 1979
HAT MESA	LEA	NM10	025	309598	ONA 1972	JUSTIS	LEA	NM10	025	366859	ONA 1944
HAT MESA SE	LEA	NM10	025	017196	O 2002						

NEW MEXICO

Field Name	County Name	State Sub	Co Code	Field Code	Field Type	Field Disc Year	Field Name	County Name	State Sub	Co Code	Field Code	Field Type	Field Disc Year
KEMNITZ	LEA	NM10	025	373642	ONA	1956	LOGAN DRAW NW	EDDY	NM10	015	000769	O	1998
KEMNITZ SOUTH	LEA	NM10	025	373673	ONA	1965	LOGAN DRAW SE	EDDY	NM10	015	008755	N	1999
KEMNITZ WEST	LEA	NM10	025	373704	OA	1963	LOGAN DRAW WEST	EDDY	NM10	015	016125	N	1999
KENNEDY FARMS	EDDY	NM10	015	374817	N	1974	LONE	CHAVES	NM10	005	424148	OA	1953
KEYES	EDDY	NM10	015	377052		1974	LONE PINE	MCKINLEY	NM50	031	424675	ONA	1970
KIFFEN	SAN JUAN	NM50	045	378331	N	1978	LONE RANGER	LEA	NM10	025	016126	O	1992
KIMBETO WASH	SAN JUAN	NM50	045	016670	OA	1994	LONE TREE DRAW	EDDY	NM10	015	017117	O	2002
KING	LEA	NM10	025	379308	ONA	1951	LONE WOLF	CHAVES	NM10	005	425068	N	1979
KING CAMP	CHAVES	NM10	005	379339	O	1959	LONE WOLF SOUTH	CHAVES	NM10	005	016127	O	1991
KING CAMP NORTH	CHAVES	NM10	005	013388	OA	1989	LONE WOLF SW	CHAVES	NM10	005	016128	O	1993
KING CAMP WEST	CHAVES	NM10	005	016671	O	1997	LONE WOLF CAMP	CHAVES	NM10	005	016130	N	1993
KING NORTH	LEA	NM10	025	379556	OA	1982	LONESOME	CHAVES	NM10	005	425120	OA	1975
KING SOUTH	LEA	NM10	025	007123	OA	1983	LONESOME SOUTH	CHAVES	NM10	005	425130	OA	1978
KING WEST	LEA	NM10	025	379649	OA	1968	LONG ARROYO	CHAVES	NM10	005	015803	O	1993
KLEIN RANCH	LEA	NM10	025	008515	ON	1999	LONG ARROYO NE	CHAVES	NM10	005	015809	O	1996
KNICKERBOCKER BUTTES	SAN JUAN	NM50	045	383366	OA	1977	LONG DRAW	EDDY	NM10	015	018478	OA	2005
KNOWLES	LEA	NM10	025	383951	OA	1949	LOOP 18	LEA	NM10	025	426907	OA	1969
KNOWLES NORTH	LEA	NM10	025	012208	OA	1987	LOS MEDANOS	EDDY	NM10	015	427868	ONA	1958
KNOWLES SE	LEA	NM10	025	010110	OA	1985	LOS MEDANOS NORTH	EDDY	NM10	015	016200	N	1996
KNOWLES SOUTH	LEA	NM10	025	384044	OA	1954	LOS MEDANOS SOUTH	EDDY	NM10	015	016674	OA	1994
KNOWLES WEST	LEA	NM10	025	384075	OA	1975	LOS PINOS NORTH	SAN JUAN	NM50	045	428023	N	1953
KUTZ	SAN JUAN	NM50	045	388974	ONA	1955	LOS PINOS SOUTH	SAN JUAN	NM50	045	428054	N	1953
KUTZ CANYON	SAN JUAN	NM50	045	389005	N	1927	LOST LAKE	CHAVES	NM10	005	428364	ON	1979
KUTZ CANYON SOUTH	SAN JUAN	NM50	045	389036	N	1950	LOST TANK	EDDY	NM10	015	013892	O	1991
KUTZ NORTH	SAN JUAN	NM50	045	016122	N	1950	LOST TANK WEST	EDDY	NM10	015	000176	O	1996
KUTZ SOUTH	SAN JUAN	NM50	045	000676	OA	1998	LOVING	EDDY	NM10	015	430534	O	1958
KUTZ WEST	SAN JUAN	NM50	045	389098	N	1950	LOVING EAST	EDDY	NM10	015	017191	OA	1987
L E RANCH	CHAVES	NM10	005	390185	O	1963	LOVING NORTH	EDDY	NM10	015	430543	N	1979
LA HUERTA	EDDY	NM10	015	391487	ONA	1974	LOVING SE	EDDY	NM10	015	004441	N	1984
LA JARA	RIO ARRIBA	NM50	039	391611	N	1952	LOVING SOUTH	EDDY	NM10	015	009104	OA	1984
LA JARA CANYON	RIO ARRIBA	NM50	039	016446	N	1992	LOVINGTON	LEA	NM10	025	430565	ONA	1938
LA PLATA	SAN JUAN	NM50	045	391952	OA	1949	LOVINGTON EAST	LEA	NM10	025	430596	O	1951
LA PLATA SOUTH	SAN JUAN	NM50	045	391983	O	1950	LOVINGTON NE	LEA	NM10	025	430627	OA	1969
LA RICA	LEA	NM10	025	392262	ONA	1970	LOVINGTON NORTH	LEA	NM10	025	011195	ONA	1986
LA RICA EAST	LEA	NM10	025	003635	N	1980	LOVINGTON SW	LEA	NM10	025	008885	O	1999
LA RICA WEST	LEA	NM10	025	003637	N	1981	LOVINGTON WEST	LEA	NM10	025	430658	OA	1944
LA VENTANA	RIO ARRIBA	NM50	039	392882	N	1956	LOWE RANCH	LEA	NM10	025	430782	N	1985
LAGUNA	LEA	NM10	025	394525	ON	1958	LUCKY LAKE	CHAVES	NM10	005	432589	OA	1956
LAGUNA COLORADO	RIO ARRIBA	NM50	039	018842	N	2000	LUCKY LAKE SOUTH	CHAVES	NM10	005	432601	O	1972
LAGUNA GRANDE	EDDY	NM10	015	394537	N	1976	LUSK	EDDY	NM10	015	434387	ONA	1942
LAGUNA SALADO	EDDY	NM10	015	008725	ON	1983	LUSK	LEA	NM10	025	434387	ONA	1942
LAGUNA SALADO NORTH	EDDY	NM10	015	011181	N	1986	LUSK EAST	LEA	NM10	025	434418	ONA	1942
LAGUNA SALADO SOUTH	EDDY	NM10	015	016673	OA	1998	LUSK NE	LEA	NM10	025	003646	ON	1981
LAGUNA SECA	RIO ARRIBA	NM50	039	009444	N	1983	LUSK NORTH	LEA	NM10	025	434427	ONA	1965
LAGUNA SOUTH	EDDY	NM10	015	008544	O	1998	LUSK NW	LEA	NM10	025	434430	N	1977
LAGUNA VALLEY	LEA	NM10	025	011182	ON	1986	LUSK SE	LEA	NM10	025	016675	N	1995
LAHUERTA	EDDY	NM10	015	394669	O	1974	LUSK SOUTH	EDDY	NM10	015	434449	O	1957
LAKE ARTHUR	CHAVES	NM10	005	394959	N	1962	LUSK SOUTH	LEA	NM10	025	434449	O	1957
LAKE EAST	EDDY	NM10	015	396307	N	1977	LUSK WEST	EDDY	NM10	015	434480	ONA	1941
LAKE MCMILLAN	EDDY	NM10	015	017486	OA	2004	LYBROOK	RIO ARRIBA	NM50	039	435372	OA	1957
LAKE MCMILLAN EAST	EDDY	NM10	015	000130	N	1981	LYBROOK	SANDOVAL	NM50	043	435372	OA	1957
LAKESHORE	EDDY	NM10	015	011184	N	2003	LYBROOK	SAN JUAN	NM50	045	435372	OA	1962
LAKEWOOD	EDDY	NM10	015	398958	O	1957	LYNCH	LEA	NM10	025	435775	ONA	1929
LANE	LEA	NM10	025	400725	OA	1955	LYNCH MIDDLE	LEA	NM10	025	435837	OA	1957
LANE EAST	LEA	NM10	025	014113	OA	1989	LYNCH NORTH	LEA	NM10	025	435868	OA	1929
LANE MIDDLE	LEA	NM10	025	400880	O	1962	LYNCH WEST	LEA	NM10	025	005628	ONA	1981
LANE SE	LEA	NM10	025	016123	O	1992	MADERA	LEA	NM10	025	003648	N	1981
LANE SOUTH	LEA	NM10	025	400911	O	1962	MAGRUDER	EDDY	NM10	015	441147	ON	1953
LANGLEY	LEA	NM10	025	401221	ONA	1978	MAGRUDER WEST	EDDY	NM10	015	016133	N	1953
LANGLIE MATTIX	LEA	NM10	025	401252	ONA	1929	MALAGA	EDDY	NM10	015	441736	ONA	1951
LARGO	RIO ARRIBA	NM50	039	402151	N	1955	MALAGA EAST	EDDY	NM10	015	016134	O	1951
LARGO	SAN JUAN	NM50	045	402151	N	1950	MALAGA NORTH	EDDY	NM10	015	441767	OA	1954
LARGO EAST	RIO ARRIBA	NM50	039	402182	N	1950	MALAGA WEST	EDDY	NM10	015	441798	ON	1952
LARGO WEST	SAN JUAN	NM50	045	402244	N	1950	MALAYA WEST	EDDY	NM10	015	017323	ON	1952
LAZY J	LEA	NM10	025	405871	OA	1952	MALJAMAR	EDDY	NM10	015	442170	ONA	1926
LAZY J NORTH	LEA	NM10	025	017405	N	2003	MALJAMAR	LEA	NM10	025	442170	ONA	1926
LEA	LEA	NM10	025	406360	ONA	1934	MALJAMAR EAST	LEA	NM10	025	442201	O	1949
LEA LAKE	CHAVES	NM10	005	017491	N	2004	MALJAMAR NORTH	LEA	NM10	025	442232	O	1939
LEA NE	LEA	NM10	025	000225	OA	1986	MALJAMAR SOUTH	LEA	NM10	025	442263	OA	1943
LEA SE	LEA	NM10	025	406453	ON	1968	MALJAMAR WEST	LEA	NM10	025	000177	O	1997
LEA SOUTH	LEA	NM10	025	406484	OA	1964	MANY GATES	CHAVES	NM10	005	445022	ONA	1967
LEACO	LEA	NM10	025	406535	OA	1974	MANY ROCKS	SAN JUAN	NM50	045	445084	OA	1962
LEAMEX	LEA	NM10	025	406794	OA	1956	MANY ROCKS NORTH	SAN JUAN	NM50	045	445115	OA	1963
LEAMEX NORTH	LEA	NM10	025	016701	OA	2000	MANZANARES	SAN JUAN	NM50	045	009456	N	1983
LEAMEX NW	LEA	NM10	025	016915	N	2001	MARCELINA	MCKINLEY	NM50	031	446215	OA	1977
LEAMEX SOUTH	LEA	NM10	025	017748	OA	2004	MAROON CLIFFS	EDDY	NM10	015	448990	ON	1959
LEAMEX WEST	LEA	NM10	025	017823	N	2004	MAROON CLIFFS SOUTH	EDDY	NM10	015	449000	N	1977
LEGG	LEA	NM10	025	408474	ON	1975	MASON EAST	LEA	NM10	025	451377	OA	1961
LEGG S	SAN JUAN	NM50	045	408488	O	1977	MASON NORTH	EDDY	NM10	015	451470	OA	1954
LEO	EDDY	NM10	015	410328	OA	1939	MASON NORTH	LEA	NM10	025	451470	OA	1954
LEO EAST	EDDY	NM10	015	410359	O	1959	MCCORMACK	LEA	NM10	025	458329	OA	1947
LEO SOUTH	EDDY	NM10	015	410390	OA	1958	MCCORMACK SOUTH	LEA	NM10	025	458360	OA	1967
LEONARD	LEA	NM10	025	410731	OA	1948	MCDERMOTT	SAN JUAN	NM50	045	459166	N	1983
LEONARD SOUTH	LEA	NM10	025	410824	OA	1948	MCDERMOTT WASH	SAN JUAN	NM50	045	016676	N	1992
LERA	LEA	NM10	025	003639	N	1981	MCDONALD	SAN JUAN	NM10	025	459197	ONA	1971
LESLIE SPRING	CHAVES	NM10	005	411475	ON	1964	MCDONALD WEST	LEA	NM10	025	007142	OA	1983
LESLIE SPRING NW	CHAVES	NM10	005	017526	N	2003	MCI VER RANCH	EDDY	NM10	015	008726	N	1983
LESLIE SPRING SOUTH	CHAVES	NM10	005	016942	N	2001	MCKINLEY	MCKINLEY	NM50	031	461429	N	1977
LIGHTCAP	CHAVES	NM10	005	413793	ONA	1950	MCKITTRICK CANYON	EDDY	NM10	015	461650	N	1975
LIGHTCAP WEST	CHAVES	NM10	005	007134	OA	1983	MCKITTRICK HILLS	EDDY	NM10	015	461657	N	1976
LINDA	CHAVES	NM10	005	414816	O	1963	MCKITTRICK HILLS EAST	EDDY	NM10	015	016677	N	1997
LINDRITH	RIO ARRIBA	NM50	039	415250	ONA	1949	MCKITTRICK HILLS NORTH	EDDY	NM10	015	008530	N	1998
LINDRITH SOUTH	RIO ARRIBA	NM50	039	415260	ONA	1973	MCKITTRICK HILLS WEST	EDDY	NM10	015	016822	N	1994
LINDRITH SOUTH	SANDOVAL	NM50	043	415260	OA	1985	MCMILLAN	EDDY	NM10	015	462204	ON	1938
LINDRITH WEST	RIO ARRIBA	NM50	039	415265	OA	1972	MCMILLAN EAST	EDDY	NM10	015	462235	O	1964
LINDRITH WEST	SANDOVAL	NM50	043	415265	OA	1972	MCMILLAN ESCARPMENT	EDDY	NM10	015	017534	N	2003
LITTLE BOX CANYON	EDDY	NM10	015	417930	N	1975	MCMILLAN NORTH	EDDY	NM10	015	462266	ON	1963
LITTLE LUCKY LAKE	CHAVES	NM10	005	418939	ONA	1958	MCMILLAN SW	EDDY	NM10	015	016117	ON	2001
LITTMAN	LEA	NM10	025	420117	OA	1951	MCMILLAN WEST	EDDY	NM10	015	462297	O	1961
LIVINGSTON RIDGE	EDDY	NM10	015	003727	ONA	1982	MEADOWS	SAN JUAN	NM50	045	463979	OA	1972
LIVINGSTON RIDGE EAST	LEA	NM10	025	014674	O	1992	MEDIA	SANDOVAL	NM50	043	464878	OA	1954
LIVINGSTON RIDGE NE	EDDY	NM10	015	015138</									

Field Name	County Name	State Sub	Co Code	Field Code	Field Disc Type Year	Field Name	County Name	State Sub	Co Code	Field Code	Field Disc Type Year
MESCALERO SANDS	CHAVES	NM10	005	009626	N 1978	PARKWAY SOUTH	EDDY	NM10	015	007161	OA 1983
MESCALERO WEST	LEA	NM10	025	469714	ON 1970	PARKWAY WEST	EDDY	NM10	015	540692	N 1973
MESQUITE	EDDY	NM10	015	469807	O 1968	PARLAY	SANDOVAL	NM50	043	540701	OA 1971
MID-BELL LAKE	LEA	NM10	025	471381	N 1976	PARRISH RANCH	EDDY	NM10	015	541135	O 1964
MIDDLE CANYON	SAN JUAN	NM50	045	471567	O 1969	PAVO MESA	EDDY	NM10	015	007163	N 1979
MIDWAY	LEA	NM10	025	472745	OA 1962	PAWNEE	LEA	NM10	025	544421	ONA 1980
MIDWAY EAST	LEA	NM10	025	472776	O 2005	PAWNEE WEST	LEA	NM10	025	016702	N 2000
MIDWAY SOUTH	LEA	NM10	025	472993	O 2005	PCA	EDDY	NM10	015	534067	O 1939
MIDWAY WEST	LEA	NM10	025	473055	OA 1996	PEARL	LEA	NM10	025	545964	ONA 1955
MIGUEL CREEK	MCKINLEY	NM50	031	473440	O 1974	PEARL EAST	LEA	NM10	025	545995	OA 1961
MIGUEL CREEK NORTH	MCKINLEY	NM50	031	009461	O 1983	PEARL NORTH	LEA	NM10	025	546042	N 1975
MILEPOST	EDDY	NM10	015	473964	N 1980	PEARL SOUTH	LEA	NM10	025	011223	N 1985
MILLER LAKE	CHAVES	NM10	005	012579	N 1988	PEARL WEST	LEA	NM10	025	546088	OA 1959
MILLMAN	EDDY	NM10	015	475442	ONA 1951	PEARSALL	LEA	NM10	025	546119	OA 1946
MILLMAN EAST	EDDY	NM10	015	475473	OA 1954	PECOS	CHAVES	NM10	005	547266	O 1961
MILLMAN NORTH	EDDY	NM10	015	475504	O 1966	PECOS	EDDY	NM10	015	547266	O 1961
MILLMAN SOUTH	EDDY	NM10	015	475514	N 1977	PECOS RIVER	EDDY	NM10	015	547328	ON 1955
MILLMAN WEST	EDDY	NM10	015	011512	ONA 1959	PECOS SLOPE	CHAVES	NM10	005	547405	N 1982
MILNER LAKE	CHAVES	NM10	005	016943	N 2001	PECOS SLOPE NORTH	CHAVES	NM10	005	012824	N 1989
MILNESAND	ROOSEVELT	NM10	041	475969	OA 1956	PECOS SLOPE SOUTH	CHAVES	NM10	005	007165	N 1980
MILNESAND EAST	ROOSEVELT	NM10	041	476000	O 1958	PECOS SLOPE WEST	CHAVES	NM10	005	005294	N 1982
MILNESAND WEST	ROOSEVELT	NM10	041	476031	OA 1968	PENASCO	EDDY	NM10	015	548878	OA 1960
MONUMENT	LEA	NM10	025	483046	ONA 1935	PENASCO DRAW	EDDY	NM10	015	548909	ONA 1962
MONUMENT DRAW	LEA	NM10	025	483108	O 1962	PENASCO DRAW EAST	EDDY	NM10	015	017760	OA 2002
MONUMENT EAST	LEA	NM10	025	005650	O 1982	PENASCO DRAW NORTH	EDDY	NM10	015	000181	N 1993
MONUMENT NE	LEA	NM10	025	483170	O 1959	PENJACK	CHAVES	NM10	005	549290	N 1980
MONUMENT NORTH	LEA	NM10	025	483175	OA 1977	PENLON	EDDY	NM10	015	549302	ONA 1977
MONUMENT NW	LEA	NM10	025	015864	O 2003	PENLON EAST	EDDY	NM10	015	016681	N 1994
MONUMENT SE	LEA	NM10	025	000178	O 1997	PENROSE	LEA	NM10	025	549925	OA 1958
MONUMENT WEST	LEA	NM10	025	015409	N 1999	PENROSE SKELLY	LEA	NM10	025	549963	ONA 1936
MOORE	LEA	NM10	025	483635	ONA 1952	PETERSON	ROOSEVELT	NM10	041	552319	ONA 1971
MORA	MORA	NM10	033	016138	N 1956	PETERSON NORTH	ROOSEVELT	NM10	041	552350	OA 1980
MORIAH	CHAVES	NM10	005	003654	N 1981	PETERSON SOUTH	ROOSEVELT	NM10	041	552362	ONA 1972
MORTON	LEA	NM10	025	486611	ONA 1964	PHANTOM DRAW	EDDY	NM10	015	553528	N 1976
MORTON EAST	LEA	NM10	025	486642	OA 1969	PIERCE CROSSING	EDDY	NM10	015	012606	OA 1988
MORTON NORTH	LEA	NM10	025	486673	ONA 1967	PIERCE CROSSING EAST	EDDY	NM10	015	000182	O 1994
MORTON SOUTH	LEA	NM10	025	017403	O 2002	PIERCE CROSSING NORTH	EDDY	NM10	015	016141	O 1994
MOSLEY CANYON	EDDY	NM10	015	003755	N 1982	PIERCE CROSSING NW	EDDY	NM10	015	016682	N 1997
MT NEBO	SAN JUAN	NM50	045	491014	N 1973	PIERCE CROSSING SOUTH	EDDY	NM10	015	016683	O 1996
MUNOZ CANYON	RIO ARRIBA	NM50	039	000803	N 1998	PIERRE MESA	SAN JUAN	NM50	045	016447	O 1994
NADINE	LEA	NM10	025	497805	ONA 1950	PINE LAKE	RIO ARRIBA	NM50	039	556853	O 1956
NADINE EAST	LEA	NM10	025	013035	OA 1988	PINE LODGE	CHAVES	NM10	005	556884	N 1991
NADINE NE	LEA	NM10	025	017749	OA 2004	PINON	SAN JUAN	NM50	045	557790	ONA 1966
NADINE NORTH	LEA	NM10	025	009061	O 1999	PINON NORTH	SAN JUAN	NM50	045	557796	N 1972
NADINE SOUTH	LEA	NM10	025	016139	O 1999	PITCHFORK RANCH	LEA	NM10	025	003359	ONA 1982
NADINE WEST	LEA	NM10	025	003660	ONA 1960	PITCHFORK RANCH SOUTH	LEA	NM10	025	009473	N 1983
NAGEEZI	SAN JUAN	NM50	045	003661	OA 1977	PITCHFORK RANCH WEST	LEA	NM10	025	009114	N 1984
NASH	EDDY	NM10	015	498859	N 1975	PJ	EDDY	NM10	015	007169	O 1983
NASH DRAW	EDDY	NM10	015	498966	ONA 1975	POKER LAKE	EDDY	NM10	015	563116	OA 1967
NASH DRAW SW	EDDY	NM10	015	016982	OA 2001	POKER LAKE EAST	EDDY	NM10	015	016685	OA 1993
NAVAJO CITY	SAN JUAN	NM50	045	499670	N 1978	POKER LAKE NORTH	EDDY	NM10	015	014877	O 1992
NENAHNEZAD	SAN JUAN	NM50	045	502301	ON 1972	POKER LAKE NW	EDDY	NM10	015	016142	O 1992
NEW HOPE	ROOSEVELT	NM10	041	504184	O 1951	POKER LAKE SOUTH	EDDY	NM10	015	007448	ON 1983
NEW HOPE EAST	ROOSEVELT	NM10	041	504215	N 1970	POKER LAKE SW	EDDY	NM10	015	015155	OA 1994
NEWMILL	CHAVES	NM10	005	506515	N 1965	POLLOCK	LEA	NM10	025	005308	O 1982
NEWMILL NORTH	CHAVES	NM10	005	013907	N 1991	POLLOCK NE	LEA	NM10	025	016143	O 1982
NEWMILL SOUTH	CHAVES	NM10	005	506520	N 1976	POT MESA	MCKINLEY	NM50	031	012256	OA 1987
NICHOLS	EDDY	NM10	015	507556	O 1948	POTTER	SAN JUAN	NM50	045	568541	OA 1988
NIMENIM RIDGE	EDDY	NM10	015	003360	N 1982	POTWIN	SAN JUAN	NM50	045	568882	N 1977
NIPP	SAN JUAN	NM50	045	508696	N 1975	POW	EDDY	NM10	015	596890	N 1977
NOBIEN	LEA	NM10	025	014577	N 1990	POWER	EDDY	NM10	015	569564	OA 1970
NONOMBRE	LEA	NM10	025	510851	ONA 1965	PRAIRIE	ROOSEVELT	NM10	041	570107	O 1959
NONOMBRE NORTH	LEA	NM10	025	014123	O 1991	PRAIRIE CISCO SOUTH	ROOSEVELT	NM10	041	570432	OA 1960
NORTH HACKBERRY DRAW	EDDY	NM10	015	018650	N 2005	PRAIRIE EAST	ROOSEVELT	NM10	041	570541	O 1961
NOSE ROCK	MCKINLEY	NM50	031	012241	O 1987	PRAIRIE SOUTH	ROOSEVELT	NM10	041	571006	ONA 1960
OASIS	CHAVES	NM10	005	518386	N 1975	PREMIER	EDDY	NM10	015	571471	OA 1929
OIL CENTER	LEA	NM10	025	520782	ONA 1962	PRONGHORN	LEA	NM10	025	573439	N 1981
OJITO	RIO ARRIBA	NM50	039	521160	OA 1972	PUERTO CHIQUITO EAST	RIO ARRIBA	NM50	039	574517	OA 1960
OJITO NE	RIO ARRIBA	NM50	039	011216	OA 1986	PUERTO CHIQUITO WEST	RIO ARRIBA	NM50	039	574548	O 1960
OJO	SAN JUAN	NM50	045	521185	N 1967	PUMP MESA	SAN JUAN	NM50	045	574750	N 1972
OJO CHISO	LEA	NM10	025	521190	N 1974	QUAHADA RIDGE	EDDY	NM10	015	578678	ONA 1954
OJO CHISO SOUTH	LEA	NM10	025	017404	O 2003	QUAHADA RIDGE SE	EDDY	NM10	015	015807	O 1993
OJO CHISO WEST	LEA	NM10	025	000179	N 1996	QUAHADA RIDGE SW	EDDY	NM10	015	003731	N 1981
OJO ENCINO	MCKINLEY	NM50	031	009630	O 1976	QUAIL	LEA	NM10	025	578709	OA 1967
OLD MILLMAN RANCH	EDDY	NM10	015	014163	OA 1991	QUAIL RIDGE	LEA	NM10	025	578740	ONA 1961
OSUDO	LEA	NM10	025	530028	ONA 1964	QUAIL RIDGE NORTH	LEA	NM10	025	578771	ON 1961
OSUDO EAST	LEA	NM10	025	018845	O 2005	QUAIL RIDGE SOUTH	LEA	NM10	025	578802	ONA 1970
OSUDO NORTH	LEA	NM10	025	530059	ONA 1965	QUERRECHO PLAINS	LEA	NM10	025	579639	OA 1957
OSUDO SOUTH	LEA	NM10	025	530090	N 1967	QUERRECHO PLAINS EAST	LEA	NM10	025	579670	N 1970
OSUDO SW	LEA	NM10	025	011306	N 1986	QUERRECHO PLAINS NORTH	LEA	NM10	025	579667	ONA 1991
OSUDO WEST	LEA	NM10	025	530121	ONA 1969	RABBIT FLATS	CHAVES	NM10	005	007172	ON 1980
OSWELL	SAN JUAN	NM50	045	530214	OA 1932	RACE TRACK	CHAVES	NM10	005	582407	OA 1964
OTERO	RIO ARRIBA	NM50	039	530245	ONA 1954	RACE TRACK EAST	CHAVES	NM10	005	017450	O 2003
OTERO	SANDOVAL	NM50	043	530245	O 1956	RACE TRACK SE	CHAVEZ	NM10	005	015505	O 1998
OTERO	SAN JUAN	NM50	045	530245	ONA 1954	RAILROAD MOUNTAIN	CHAVES	NM10	005	003675	ONA 1978
OTERO POINT LOOKOUT	SANDOVAL	NM50	043	009632	O 1957	RANGER LAKE	LEA	NM10	025	586406	OA 1956
OTIS	EDDY	NM10	015	530276	N 1976	RANGER LAKE EAST	LEA	NM10	025	586418	ON 1972
OTTERBACK RANCH	CHAVES	NM10	005	013507	N 1990	RANGER LAKE NORTH	LEA	NM10	025	017750	N 2004
OUTPOST	EDDY	NM10	015	010145	OA 1985	RANGER LAKE SOUTH	LEA	NM10	025	017408	N 2003
OWEN MESA	EDDY	NM10	015	010147	N 1983	RANGER LAKE WEST	LEA	NM10	025	586437	N 1966
PADDOCK	LEA	NM10	025	534780	OA 1945	RATTLESNAKE	SAN JUAN	NM50	045	587274	OA 1924
PADDOCK NORTH	LEA	NM10	025	534811	ONA 1959	RATTLESNAKE FLAT	LEA	NM10	025	014588	O 1992
PADDOCK SOUTH	LEA	NM10	025	534842	OA 1958	RATTLESNAKE WELL	EDDY	NM10	015	017348	N 2000
PADUCA	EDDY	NM10	015	535400	ON 1967	RED BLUFF	EDDY	NM10	015	590026	ONA 1982
PADUCA	LEA	NM10	025	535400	ONA 1960	RED BLUFF SOUTH	EDDY	NM10	015	009117	O 1984
PADUCA EAST	LEA	NM10	025	535431	OA 1967	RED HILLS	EDDY	NM10	015	590987	O 1956
PADUCA NORTH	LEA	NM10	025	535462	OA 1967	RED HILLS	LEA	NM10	025	590987	ON 1956
PADUCA NW	EDDY	NM10	015	000180	N 1997	RED HILLS EAST	LEA	NM10	025	017751	N 2004
PADUCA SOUTH	EDDY	NM10	015	535469	N 1977	RED HILLS NORTH	LEA	NM10	025	016686	O 1995
PADUCA SOUTH	LEA	NM10	025	535469	N 2001	RED HILLS NW	LEA	NM10	025	009478	N 1983
PAJARITO	SAN JUAN	NM50	045	536051	OA 1963	RED HILLS SOUTH	LEA	NM10	025	007174	N 1983
PALMA MESA	CHAVES	NM10	005	008727	N 1982	RED HILLS WEST	LEA	NM10	025	005320	ONA 1982
PALMA MESA SOUTH	CHAVES	NM10	005	007160	N 1983	RED LAKE	EDDY	NM10	015	591111	ONA 1924
PALMILLO	EDDY	NM10	015	537198	ONA 1925	RED LAKE EAST	EDDY	NM10	015	591142	O 1958
PALMILLO DRAW	EDDY	NM10	015	013795	ON 1991	RED LAKE NE	EDDY	NM10	015	000668	OA 1997
PALMILLO EAST	EDDY	NM10	015	000224	OA 1986	RED LAKE NORTH	EDDY	NM10	015	591173	O 1958
PALMILLO NORTH	EDDY	NM10	015	013725	O 1991	RED LAKE NW	EDDY	NM10	015	016944	O 2001
PALMILLO SW	EDDY	NM10	015	016680	OA 1995	RED LAKE RIDGE	CHAVES	NM10	005	011564	ON 1983
PALMILLO WEST	EDDY	NM10	015	003666	OA 1981	RED LAKE SHORES	EDDY	NM10	015	016936	O 2001

NEW MEXICO

Field Name	County Name	State Sub	Co Code	Field Code	Field Disc Type	Year	Field Name	County Name	State Sub	Co Code	Field Code	Field Disc Type	Year
RED TANK	EDDY	NM10	015	592103	N	1973	SAWYER WEST	LEA	NM10	025	636190	ON	1969
RED TANK	LEA	NM10	025	592103	N	1973	SCANLON	EDDY	NM10	015	636818	ONA	1966
RED TANK DRAW	EDDY	NM10	015	012882	ON	1986	SCANLON DRAW	EDDY	NM10	015	636849	O	1961
RED TANK EAST	LEA	NM10	025	592107	ONA	1977	SCANLON DRAW WEST	EDDY	NM10	015	013519	O	1990
RED TANK SOUTH	LEA	NM10	025	016145	O	1992	SCANLON EAST	EDDY	NM10	015	002243	O	1996
RED TANK WEST	LEA	NM10	025	015328	O	1992	SCARBOROUGH	LEA	NM10	025	636880	O	1965
REEVES	LEA	NM10	025	593808	OA	1954	SCARBOROUGH WEST	LEA	NM10	025	636918	O	1965
REEVES NORTH	LEA	NM10	025	593847	N	1977	SCHARB	LEA	NM10	025	637190	OA	1960
REEVES NW	LEA	NM10	025	017813	O	2004	SCHARB EAST	LEA	NM10	025	016692	ONA	1997
REEVES WEST	LEA	NM10	025	005321	N	1981	SCHARB SE	LEA	NM10	025	007191	O	1983
REGINA	RIO ARRIBA	NM50	039	594319	OA	1981	SCOGGIN DRAW	EDDY	NM10	015	639900	N	1972
REMUDA	EDDY	NM10	015	595668	ONA	1960	SEDRO CANYON	SAN JUAN	NM50	045	642421	N	1977
REMUDA BASIN	EDDY	NM10	015	017448	N	2003	SEGREST DRAW	SAN JUAN	NM10	015	017492	O	2004
REVELATION	EDDY	NM10	015	597001	ONA	1969	SERPENTINE BEND	EDDY	NM10	015	013801	N	1991
REVELATION SE	EDDY	NM10	015	008532	N	1997	SEVEN LAKES	MCKINLEY	NM50	031	645196	O	1963
RHODES	LEA	NM10	025	597885	ONA	1927	SEVEN RIVERS	EDDY	NM10	015	645351	OA	1982
RICHARD KNOB	EDDY	NM10	015	599168	N	1977	SEVEN RIVERS HILLS	EDDY	NM10	015	645382	N	1963
RIO PENASCO	EDDY	NM10	015	016938	N	2001	SEVEN RIVERS HILLS EAST	EDDY	NM10	015	016151	N	2002
RIO PUERCO	SANDOVAL	NM50	043	009118	OA	1982	SEVEN RIVERS HILLS NORTH	EDDY	NM10	015	017451	N	2003
RIVERSIDE	EDDY	NM10	015	603992	ON	1964	SEVEN RIVERS MIDDLE	EDDY	NM10	015	013416	ON	1989
ROBERTS	LEA	NM10	025	605861	OA	1943	SEVEN RIVERS NORTH	EDDY	NM10	015	017489	N	2004
ROBERTS WEST	LEA	NM10	025	605985	O	1945	SHEEP DRAW	EDDY	NM10	015	649287	N	1975
ROBINA DRAW	EDDY	NM10	015	606274	ONA	1976	SHEEP DRAW NE	EDDY	NM10	015	016693	N	1998
ROBINSON	EDDY	NM10	015	606326	O	1926	SHINNERY	LEA	NM10	025	652484	OA	1973
ROBINSON	LEA	NM10	025	606326	O	1926	SHIPP	LEA	NM10	025	009933	OA	1985
ROBINSON NORTH	EDDY	NM10	015	606574	O	1961	SHIPROCK	SAN JUAN	NM50	045	652590	O	1959
ROCK LAKE	LEA	NM10	025	608143	OA	1975	SHIPROCK NORTH	SAN JUAN	NM50	045	652621	ON	1966
ROCK LAKE NORTH	LEA	NM10	025	005328	ONA	1982	SHOE BAR	LEA	NM10	025	653179	ONA	1953
ROCK LAKE SE	LEA	NM10	025	017824	O	2004	SHOE BAR EAST	LEA	NM10	025	653210	OA	1968
ROCK LAKE SOUTH	LEA	NM10	025	012264	OA	1987	SHOE BAR NE	LEA	NM10	025	000183	ON	1996
ROCK SCHOOLHOUSE	CHAVES	NM10	005	016945	N	2000	SHOE BAR NORTH	LEA	NM10	025	653241	ONA	1956
ROCK SPUR	EDDY	NM10	015	000244	ON	1983	SHOE BAR NW	LEA	NM10	025	009639	OA	1982
ROCK TANK	EDDY	NM10	015	608341	N	1968	SHOE BAR SOUTH	LEA	NM10	025	653253	ONA	1978
ROCK TANK SOUTH	EDDY	NM10	015	608357	N	1977	SHOE BAR WEST	LEA	NM10	025	017402	O	2003
ROCKY ARROYO	EDDY	NM10	015	609225	N	1972	SHOE BAR SE	LEA	NM10	025	018685	O	2004
ROCKY ARROYO EAST	EDDY	NM10	015	017487	N	2004	SHUGART	EDDY	NM10	015	654481	ONA	1937
ROCKY ARROYO NE	EDDY	NM10	015	018846	N	2006	SHUGART EAST	EDDY	NM10	015	654485	OA	1986
ROCKY ARROYO SE	EDDY	NM10	015	015821	N	1997	SHUGART EAST	LEA	NM10	025	654485	OA	1986
ROCKY ARROYO SOUTH	EDDY	NM10	015	609234	N	1975	SHUGART NORTH	EDDY	NM10	015	654512	ONA	1938
ROOSEVELT	ROOSEVELT	NM10	041	612433	1960		SHUGART NORTH	LEA	NM10	025	654512	ONA	1938
ROSA	RIO ARRIBA	NM50	039	612712	N	1974	SHUGART WEST	EDDY	NM10	015	000184	O	1997
ROSA	SAN JUAN	NM50	045	612712	N	1974	SIEGREST DRAW	EDDY	NM10	015	655278	N	1979
ROSS DRAW	EDDY	NM10	015	614390	ONA	1976	SIEGREST DRAW NE	EDDY	NM10	015	017452	O	2003
ROSS DRAW EAST	EDDY	NM10	015	011243	OA	1986	SIETE	CHAVES	NM10	005	655380	OA	1968
ROSS DRAW NORTH	EDDY	NM10	015	011244	OA	1986	SIETE EAST	CHAVES	NM10	005	003689	O	1980
ROSS DRAW SW	EDDY	NM10	015	017761	N	2001	SIMANOLA	LEA	NM10	025	656806	O	1963
ROSS DRAW WEST	EDDY	NM10	015	009120	OA	1984	SIMPSON	SAN JUAN	NM50	045	657085	OA	1959
ROSS RANCH	EDDY	NM10	015	614510	N	1988	SINAGUA	LEA	NM10	025	015212	N	1994
ROUND TANK	CHAVES	NM10	005	615843	OA	1962	SIUOX	LEA	NM10	025	657922	OA	1980
RUNYAN RANCH	EDDY	NM10	015	619030	N	1979	SIUOX EAST	LEA	NM10	025	657926	N	1979
RUNYAN RANCH NORTH	EDDY	NM10	015	017762	N	2003	SITTING BULL FALLS	EDDY	NM10	015	658226	N	1976
RUSSELL	EDDY	NM10	015	619882	ONA	1942	SKAGGS	LEA	NM10	025	658891	ONA	1937
RUSTLER BLUFF	EDDY	NM10	015	012272	N	1986	SKAGGS EAST	LEA	NM10	025	658922	ONA	1971
RUSTY	SANDOVAL	NM50	043	620539	ONA	1975	SKAGGS NORTH	LEA	NM10	025	658933	O	1991
S R R	LEA	NM10	025	622736	ONA	1955	SKAGGS NORTH (OLD)	LEA	NM10	025	014170	N	1960
SAGE DRAW	EDDY	NM10	015	009325	N	1980	SKAGGS NW	LEA	NM10	025	000185	O	1997
SAGE DRAW EAST	EDDY	NM10	015	007241	N	1994	SKAGGS SOUTH	LEA	NM10	025	009640	OA	1985
SALADAR	EDDY	NM10	015	624937	ON	1956	SLEEPER	RIO ARRIBA	NM50	039	660627	OA	1972
SALADO DRAW	LEA	NM10	025	624968	OA	1962	SLICK ROCK	SAN JUAN	NM50	045	661092	OA	1966
SALADO DRAW NE	LEA	NM10	025	009122	OA	1984	SNAKE EYES	SAN JUAN	NM50	045	663727	ON	1972
SALT CREEK	SAN JUAN	NM50	045	626270	O	1958	SOAPBERRY DRAW	EDDY	NM10	015	016149	N	1991
SALT DRAW	EDDY	NM10	015	008728	N	1983	SOMBRERO	LEA	NM10	025	665246	ON	1957
SALT DRAW WEST	EDDY	NM10	015	017488	N	2004	SOMBRERO WEST	LEA	NM10	025	665258	N	1972
SALT LAKE	LEA	NM10	025	626735	OA	1941	SOWELL	LEA	NM10	025	007202	O	1982
SALT LAKE SOUTH	LEA	NM10	025	626766	N	1958	SPENCER	LEA	NM10	025	669028	OA	1956
SALT LAKE WEST	LEA	NM10	025	014282	N	2004	SPRINGER BASIN	CHAVES	NM10	005	671525	N	1981
SAMS RANCH	CHAVES	NM10	005	627696	ON	1963	SPRINGS	LEA	NM10	025	000210	OA	1981
SAN ISIDRO	SANDOVAL	NM50	043	011249	OA	1986	SPRINGS	ROOSEVELT	NM10	041	000210	N	1967
SAN JUAN	SAN JUAN	NM50	045	003683	ON	1955	SPRINGS NE	EDDY	NM10	015	000775	N	1998
SAN LORENZO	EDDY	NM10	015	010167	OA	1985	SQUARE LAKE	EDDY	NM10	015	672500	ONA	1941
SAN LORENZO NORTH	EDDY	NM10	015	016146	O	1985	SQUARE LAKE NORTH	EDDY	NM10	015	672531	OA	1959
SAN LUIS	SANDOVAL	NM50	043	628750	OA	1959	SQUYRES	ROOSEVELT	NM10	041	672748	O	1961
SAN LUIS SOUTH	SANDOVAL	NM50	043	628781	O	1953	STALLION	LEA	NM10	025	675709	OA	1986
SAN MIGUEL	LEA	NM10	025	628874	O	1959	STALLION EAST	LEA	NM10	025	015420	O	1996
SAN MIGUEL NORTH	LEA	NM10	025	010168	OA	1971	STAPLE CANYON RIM	EDDY	NM10	015	016983	N	2001
SAN SIMON	LEA	NM10	025	629277	OA	1943	STAR	MCKINLEY	NM50	031	676701	OA	1979
SAN SIMON NE	LEA	NM10	025	016688	O	1997	STARR LAKE	MCKINLEY	NM50	031	677228	O	1958
SAN SIMON NORTH	LEA	NM10	025	629308	OA	1957	STELINE	LEA	NM10	025	677662	OA	1965
SAN SIMON SE	LEA	NM10	025	016847	N	2001	STEPHENSON	RIO ARRIBA	NM50	039	679770	O	1952
SAN SIMON SINK	LEA	NM10	025	016147	N	2001	STINGRAY	ROOSEVELT	NM10	041	003694	O	1980
SAN SIMON SOUTH	LEA	NM10	025	016689	O	1997	STINKING DRAW	EDDY	NM10	015	017892	N	2004
SAN SIMON SW	LEA	NM10	025	017763	N	2001	STONE BUTTE	SAN JUAN	NM50	045	682467	O	1950
SAN SIMON WEST	LEA	NM10	025	016690	OA	1995	STRAIGHT CANYON	SAN JUAN	NM50	045	683381	N	1977
SAN YSIDRO	SANDOVAL	NM50	043	007186	O	1982	STRYCHNINE	EDDY	NM10	015	016939	N	2001
SAN YSIDRO GSF	SANDOVAL	NM50	043	011577	1982		STRYCHNINE DRAW	EDDY	NM10	015	017764	N	2001
SAND DRAW	CHAVES	NM10	005	017820	N	2004	STUBBLEFIELD CNYN RATON	COLFAX	NM10	007	016694	N	1999
SAND DUNES	EDDY	NM10	015	629897	ONA	1970	SUBLE	CHAVES	NM10	005	686373	O	1970
SAND DUNES	LEA	NM10	025	629897	ONA	1970	SULIMAR	CHAVES	NM10	005	687241	O	1968
SAND DUNES EAST	LEA	NM10	025	014706	N	1993	SULPHATE DRAW	EDDY	NM10	015	687458	ONA	1963
SAND DUNES NORTH	EDDY	NM10	015	012275	N	1987	SULPHATE DRAW SW	EDDY	NM10	015	011865	OA	1987
SAND DUNES SOUTH	EDDY	NM10	015	629902	ONA	1972	SULPHATE SW	EDDY	NM10	015	687466	O	1977
SAND DUNES SOUTH	LEA	NM10	025	629902	ONA	1972	TABLE MESA	SAN JUAN	NM50	045	695450	ONA	1925
SAND DUNES WEST	EDDY	NM10	015	629906	N	1970	TALCO	LEA	NM10	025	696380	N	1981
SAND HILLS	LEA	NM10	025	630052	OA	1952	TAMANO	EDDY	NM10	015	696876	OA	1964
SAND POINT	EDDY	NM10	015	630320	N	1980	TAMANO	LEA	NM10	025	696876	OA	1964
SAND RANCH	CHAVES	NM10	005	630347	N	1980	TAMANO EAST	LEA	NM10	025	017752	OA	2004
SAND RANCH SOUTH	CHAVES	NM10	005	630354	N	1978	TANNEYHILL	ROOSEVELT	NM10	041	697354	ONA	1972
SAND SPRINGS	LEA	NM10	025	630424	ON	1957	TANNEYHILL EAST	ROOSEVELT	NM10	041	003695	OA	1981
SAND TANK	EDDY	NM10	015	630486	ON	1964	TANNEYHILL SOUTH	ROOSEVELT	NM10	041	007981	N	1982
SANDHILLS	LEA	NM10	025	016148	O	1957	TANSILL DAM	EDDY	NM10	015	014676	N	1992
SANDOVAL	SANDOVAL	NM50	043	630920	N	1982	TANSILL DAM EAST	EDDY	NM10	015	017684	N	2004
SANMAL	LEA	NM10	025	632160	OA	1955	TAPACITO	RIO ARRIBA					

Field Name	County Name	State Sub	Co Code	Field Code	Field Disc Type Year	Field Name	County Name	State Sub	Co Code	Field Code	Field Disc Type Year
TEAS SE	LEA	NM10	025	016451	O 2000	WILLOW	RIO ARRIBA	NM50	039	770611	N 1969
TEAS WEST	LEA	NM10	025	699620	O 1959	WILLOW LAKE	EDDY	NM10	015	770926	ONA 1976
TECLOTE PEAK	EDDY	NM10	015	699744	O 1959	WILLOW LAKE NORTH	EDDY	NM10	015	770957	O 1984
TERRY	LEA	NM10	025	702193	O 1952	WILLOW LAKE SE	EDDY	NM10	015	016095	O 1984
TERRY EAST	LEA	NM10	025	702224	OA 1971	WILLOW LAKE SW	EDDY	NM10	015	000732	O 1998
TEXLINE	LEA	NM10	025	703185	N 1962	WILLOW LAKE WEST	EDDY	NM10	015	016153	O 1998
THREE MILE	EDDY	NM10	015	706456	O 1968	WILLOW SPRING	CHAVES	NM10	005	017490	N 2004
TOBAC	CHAVES	NM10	005	710216	OA 1964	WILSON	LEA	NM10	025	771887	ONA 1928
TOBAC EAST	CHAVES	NM10	005	017029	N 2001	WILSON NORTH	LEA	NM10	025	772042	OA 1951
TOBAC WEST	CHAVES	NM10	005	710247	OA 1967	WILSON PENN	LEA	NM10	025	772050	N 1976
TOCITO DOME	SAN JUAN	NM50	045	710557	OA 1964	WILSON SOUTH	LEA	NM10	025	772073	N 1964
TOCITO DOME NORTH	SAN JUAN	NM50	045	710565	ONA 1972	WILSON WEST	LEA	NM10	025	772104	OA 1948
TODD	ROOSEVELT	NM10	041	710588	ONA 1963	WINCHESTER	EDDY	NM10	015	772538	ONA 1966
TODD NW	ROOSEVELT	NM10	041	710743	ONA 1971	WINCHESTER NORTH	EDDY	NM10	015	772607	ONA 1976
TODD WEST	ROOSEVELT	NM10	041	710805	O 1985	WINCHESTER NW	EDDY	NM10	015	016448	O 2000
TOM	SAN JUAN	NM50	045	711518	OA 1977	WINCHESTER WEST	EDDY	NM10	015	016699	OA 1998
TOM TOM	CHAVES	NM10	005	712169	ONA 1967	WINDMILL	CHAVES	NM10	005	772848	ON 1959
TOM TOM NORTH	CHAVES	NM10	005	003701	OA 1980	WITTY SPRINGS	SAN JUAN	NM50	045	016700	N 1998
TOMAHAWK	CHAVES	NM10	005	712231	OA 1966	WOLF LAKE	CHAVES	NM10	005	776267	O 1983
TOMAHAWK	ROOSEVELT	NM10	041	712231	OA 1966	WOLF LAKE SOUTH	CHAVES	NM10	005	012873	OA 1989
TONTO	LEA	NM10	025	713130	OA 1944	WOOD DRAW	EDDY	NM10	015	013954	N 1991
TONTO DEEP	LEA	NM10	025	713139	O 1959	WYPER	EDDY	NM10	015	016824	O 1995
TONTO SOUTH	LEA	NM10	025	713192	OA 1961	X-4 NW	SAN JUAN	NM50	045	781562	O 1946
TONTO WEST	LEA	NM10	025	713223	ONA 1960	X-4 RANCH	LEA	NM10	025	016848	N 2001
TORREON	SANDOVAL	NM50	043	713874	O 1953	X-4 RANCH EAST	LEA	NM10	025	017753	N 2004
TOTAH	SAN JUAN	NM50	045	713998	OA 1959	X-4 RANCH WEST	LEA	NM10	025	017826	N 2004
TOWER	CHAVES	NM10	005	714463	O 1970	YARROW	EDDY	NM10	015	785465	N 1977
TOWER HILL	EDDY	NM10	015	714494	N 1967	YARROW SOUTH	EDDY	NM10	015	011302	N 1986
TOWNSEND	LEA	NM10	025	714618	ONA 1952	YOUNG	LEA	NM10	025	787893	ONA 1945
TOWNSEND EAST	LEA	NM10	025	017891	N 2004	YOUNG NORTH	LEA	NM10	025	003713	OA 1980
TOWNSEND NORTH	LEA	NM10	025	017528	N 2001	YOUNG NW	LEA	NM10	025	017409	N 2002
TOWNSEND NW	LEA	NM10	025	005395	ONA 1982	YOUNG SOUTH	LEA	NM10	025	015758	O 1995
TRAIL CANYON	SAN JUAN	NM50	045	715285	N 1983						
TRAVIS	EDDY	NM10	015	716184	ONA 1978						
TRAVIS NORTH	EDDY	NM10	015	017118	O 2001						
TRES HOMBRES	EDDY	NM10	015	009498	N 1983						
TRES PAPALOTES	LEA	NM10	025	716804	OA 1970	ADRIAN	STUEBEN	NY	101	004504	N 1971
TRES PAPALOTES WEST	LEA	NM10	025	716812	OA 1972	ADRIAN REEF	STUEBEN	NY	101	004535	N 1971
TRINITY	LEA	NM10	025	717703	OA 1977	AKRON	ERIE	NY	029	006209	N 1964
TRIPLE X	LEA	NM10	025	718087	ONA 1973	AKRON	GENESE	NY	037	006209	N 1880
TRIPLE X WEST	LEA	NM10	025	016696	OA 1996	ALDEN-LANCASTER	ERIE	NY	029	008522	N 1898
TRISTE DRAW	LEA	NM10	025	718230	OA 1963	ALDEN-LANCASTER	GENESE	NY	037	008522	N 1898
TRISTE DRAW EAST	LEA	NM10	025	718234	ONA 1980	ALDEN-LANCASTER	WYOMING	NY	121	008522	N 1898
TRISTE DRAW NORTH	LEA	NM10	025	000186	N 1997	ALDEN-LANCASTER NORTH	ERIE	NY	029	008541	N 1976
TRISTE DRAW WEST	LEA	NM10	025	015806	O 1992	ALEXANDER	GENESE	NY	037	009433	N 1982
TUBB	LEA	NM10	025	719850	ONA 1946	ALFRED	ALLEGANY	NY	003	009681	N 1940
TUCKER RANCH	ROOSEVELT	NM10	041	719927	OA 1980	ALLEGANY	ALLEGANY	NY	003	007276	ON 1879
TUCKER RANCH WEST	ROOSEVELT	NM10	041	009644	O 1985	ALLEGANY STATE PARK	CATTARAUGUS	NY	009	011014	N 1955
TULE	ROOSEVELT	NM10	041	013642	N 1990	ALLEN	ALLEGANY	NY	003	011076	N 1932
TULK	LEA	NM10	025	720408	OA 1951	ALMA	ALLEGANY	NY	003	012316	O 1885
TULK NORTH	LEA	NM10	025	720439	OA 1952	ALMY	ALLEGANY	NY	003	012737	O 1885
TULK SOUTH	LEA	NM10	025	720470	OA 1962	AMITY	ALLEGANY	NY	003	016129	O 1885
TULK SW	CHAVES	NM10	005	010226	OA 1985	ANDOVER	ALLEGANY	NY	003	017679	O 1906
TURKEY TRACK	EDDY	NM10	015	721710	ONA 1943	ANDOVER	STUEBEN	NY	101	017679	O 1906
TURKEY TRACK EAST	EDDY	NM10	015	721741	O 1950	ARKWRIGHT	CHAUTAUQUA	NY	013	011647	N 1903
TURKEY TRACK NORTH	EDDY	NM10	015	721751	ONA 1977	ASHFORD	CATTARAUGUS	NY	009	027750	N 1976
TURKEY TRACK SOUTH	EDDY	NM10	015	017666	ONA 1943	ASHLAND FARMS	CAYUGA	NY	011	014235	N 1981
TURKEY TRACK WEST	EDDY	NM10	015	721772	O 1951	ATTICA	WYOMING	NY	121	029940	N 1932
TV	CHAVES	NM10	005	016152	N 1960	AUBURN	CAYUGA	NY	011	030374	N 1886
TV	CHAVES	NM10	005	695171	N 1960	AUBURN WEST	CAYUGA	NY	011	030415	N 1960
TWIN LAKE	CHAVES	NM10	005	002289	OA 1950	AURORA EAST	ERIE	NY	029	030875	N 1976
TWIN LAKE NORTH	CHAVES	NM10	005	016697	N 1992	AVOCA	STUEBEN	NY	101	032017	N 1981
TWIN LAKE SW	CHAVES	NM10	005	016823	O 1996	AVON	LIVINGSTON	NY	051	032172	N 1985
TWIN MILLS	EDDY	NM10	015	723702	N 1975	BALDWINVILLE	ONONDAGA	NY	067	036100	N 1896
TWIN MOUNDS	SAN JUAN	NM50	045	723764	N 1954	BALLYHACK CREEK	BROOMFIELD	NY	007	017394	N 2002
U S	EDDY	NM10	015	725920	O 1953	BASS LAKE	OSWEGO	NY	075	005014	N 1980
UTE DOME	SAN JUAN	NM50	045	730301	N 1921	BATAVIA	GENESE	NY	037	042806	N 1982
VACA DRAW	LEA	NM10	025	731600	N 1981	BATH	STUEBEN	NY	101	043380	N 1947
VACUUM	LEA	NM10	025	731705	ONA 1929	BEANS STATION	STUEBEN	NY	101	017621	N 2000
VACUUM EAST	LEA	NM10	025	731736	OA 1961	BEAVER MEADOW	CHENANGO	NY	017	018670	N 2005
VACUUM MIDDLE	LEA	NM10	025	731767	OA 1963	BEECH HILL SOUTH	ALLEGANY	NY	003	001981	N 1906
VACUUM NE	LEA	NM10	025	731798	OA 1967	BEECH HILL-INDEPENDENCE	ALLEGANY	NY	003	051746	ON 1905
VACUUM NORTH	LEA	NM10	025	731829	ONA 1963	BEECH HILL-INDEPENDENCE	STUEBEN	NY	101	051746	ON 1905
VACUUM NW	LEA	NM10	025	731860	OA 1968	BELLONA	YATES	NY	123	054285	O 1966
VACUUM SOUTH	LEA	NM10	025	731891	ONA 1958	BELMONT	ALLEGANY	NY	003	054626	N 1981
VACUUM SW	LEA	NM10	025	013094	OA 1987	BENNINGTON	ERIE	NY	029	056021	N 1919
VACUUM WEST	LEA	NM10	025	007999	ONA 1982	BENNINGTON	WYOMING	NY	121	056021	N 1919
VADA	LEA	NM10	025	731922	OA 1954	BENTON RUN	ONTARIO	NY	069	011656	N 1985
VADA	ROOSEVELT	NM10	041	731922	OA 1954	BENTON STATION	YATES	NY	123	056641	N 1966
VAN BREMMER CANYON	COLFAX	NM10	007	003802	N 2000	BERGEN	GENESE	NY	037	057183	N 1983
VANDAGRIFF	EDDY	NM10	015	733813	N 1937	BETHANY	GENESE	NY	037	058904	N 1985
VANDAGRIFF KEYES	EDDY	NM10	015	733844	N 1937	BIG CREEK	STUEBEN	NY	101	061408	N 1995
VENADO	SANDOVAL	NM50	043	735728	OA 1972	BIG INLET POOL	CHAUTAUQUA	NY	013	016818	N 2000
VERDE	SAN JUAN	NM50	045	736100	OA 1955	BLOOMFIELD EAST	CATTARAUGUS	NY	009	000880	OA 1997
VEST RANCH	CHAVES	NM10	005	736999	OA 1971	BLOOMFIELD WEST	ONTARIO	NY	069	074382	N 1960
VEST RANCH EAST	CHAVES	NM10	005	737003	N 1978	BLUE TAIL ROOSTER	ONTARIO	NY	069	074392	N 1895
WAGON MOUND	MORA	NM10	033	744313	N 1976	BOCKHAHN	CAYUGA	NY	011	075963	N 1966
WALKER DOME	MCKINLEY	NM50	031	745869	O 1956	BOLIVAR	ERIE	NY	029	018830	N 2004
WALTERS LAKE	EDDY	NM10	015	012865	ON 1989	BRADFORD	ALLEGANY	NY	003	078893	O 1881
WANTZ	LEA	NM10	025	748442	OA 1949	BRADFORD SOUTH	CATTARAUGUS	NY	009	086938	ON 1878
WANTZ NW	LEA	NM10	025	017609	O 2003	BRADLEY BROOK	STUEBEN	NY	101	087062	N 1963
WANTZ WEST	LEA	NM10	025	016698	OA 1999	BRANT	MADISON	NY	053	015006	N 1998
WARREN	LEA	NM10	025	749527	ONA 1948	BRANT-EDEN	ERIE	NY	029	089108	ON 1955
WARREN EAST	LEA	NM10	025	749589	OA 1965	BRISTOL	ERIE	NY	029	011074	ON 1955
WARREN NORTH	LEA	NM10	025	749620	O 1952	BROCKTON	ONTARIO	NY	069	092549	N 1895
WARREN WEST	LEA	NM10	025	749651	O 1971	BROOKFIELD	CHAUTAUQUA	NY	013	009698	N 1931
WASHINGTON RANCH	EDDY	NM10	015	750376	ONA 1972	BROWNING	STUEBEN	NY	101	094130	N 1938
WASHINGTON RANCH SOUTH	EDDY	NM10	015	008678	N 1999	BRYANT HILL CREEK	ALLEGANY	NY	003	095897	O 1881
WATERFLOW SOUTH	SAN JUAN	NM50	045	751263	O 1964	BUFFALO	CATTARAUGUS	NY	009	016410	N 1996
WATERHOLE CORRAL	EDDY	NM10	015	018446	N 2005	BUFFALO CREEK	ERIE	NY	029	101276	N 1887
WATKINS	LEA	NM10	025	751728	OA 1945	BURR BEAR POOL	ERIE	NY	029	101369	N 1978
WAW	SAN JUAN	NM50	045	002964	N 1970	BUSTI	CHAUTAUQUA	NY	013	016817	N 2000
WEIR	LEA	NM10	025	755906	OA 1946	BUSTI WEST	CHAUTAUQUA	NY	013	107176	O 1952
WEIR EAST	LEA	NM10	025	755937	OA 1962	BUTLER CREEK	CHAUTAUQUA	NY	013	007298	N 1977
WELCH	EDDY	NM10	015	756216	ON 1956	CAFFERTY HILL	WAYNE	NY	117	107414	N 1996
WHITE CITY	EDDY	NM10	015	763827	N 1960	CAGWIN	TIOGA	NY	107	010691	N 1983
WHITE RANCH	CHAVES	NM10	005	764695	ONA 1953	CALEDONIA	CATTARAUGUS	NY	009	018680	N 2004
WHITE RANCH EAST	CHAVES	NM10	005	008011	N 1983	CAMDEN	LIVINGSTON	NY	051	112965	N 1932
WHITE RANCH WEST	CHAVES	NM10	005	764726	OA 1959	CARD SCHOOL	ONEIDA	NY	065	114546	N 1934
WHITE WASH	SAN JUAN	NM50	045	764974	OA 1978	CARROLL	STUEBEN	NY	101	017960	N 2005
WILD HORSE	RIO ARRIBA	NM50	039	768167	ONA 1969	CARROLLTON	CHAUTAUQUA	NY	013	121707	O 1920
WILLIAMS	LEA	NM10									

NEW YORK

Field Name	County Name	State Sub	Co Code	Field Code	Field Disc Type Year	Field Name	County Name	State Sub	Co Code	Field Code	Field Disc Type Year
CASSADAGA CREEK	CHAUTAUQUA	NY	013	014903	N 1993	HARRISON	STEBUEN	NY	101	307691	N 1934
CASTLE	WYOMING	NY	121	016413	N 1996	HARRISON EAST	STEBUEN	NY	101	307722	N 1934
CATON	STEBUEN	NY	101	017395	N 2003	HARRISON NW	STEBUEN	NY	101	006213	N 1934
CERES	ALLEGANY	NY	003	130464	ON 1987	HARTFIELD	CHAUTAUQUA	NY	013	308645	N 1962
CHAFFEE	ERIE	NY	029	130923	N 1967	HARTSON SWAMP	CHAUTAUQUA	NY	013	308854	N 1974
CHAFFEE-ARCADE	CATTARAUGUS	NY	009	011680	N 1967	HARTSON SWAMP SOUTH	CHAUTAUQUA	NY	013	308859	N 1975
CHAFFEE-ARCADE	ERIE	NY	029	011680	N 1967	HARTSVILLE	STEBUEN	NY	101	308869	N 1969
CHAFFEE-ARCADE	WYOMING	NY	121	011680	N 1967	HAVENS CORNERS	YATES	NY	123	010758	N 1985
CHAMBERS	CHEMUNG	NY	015	131481	N 2001	HAWLEY BROOK	CHENANGO	NY	017	018667	N 2005
CHARLOTTE	CHAUTAUQUA	NY	013	134116	ON 1981	HILL EAST	ALLEGANY	NY	003	322774	O 1977
CHESTNUT RIDGE	ERIE	NY	029	014905	N 1980	HOG HOLLOW	CATTARAUGUS	NY	009	013872	N 1983
CHIPMUNK	CATTARAUGUS	NY	009	139784	OA 1895	HOLCOMB	ONTARIO	NY	069	327301	N 1960
CHURCHVILLE	MONROE	NY	055	142579	N 1913	HOLLAND	ERIE	NY	029	327673	N 1924
CLARENCE	ERIE	NY	029	145013	N 1976	HONEOYE	ONTARIO	NY	069	330612	N 1914
CLARK	CHAUTAUQUA	NY	013	145385	O 1935	HOTCHKISS HOLLOW	CATTARAUGUS	NY	009	334038	ON 1931
CLARKSVILLE	ALLEGANY	NY	003	145912	ON 1883	HOUGHTON	ALLEGANY	NY	003	334462	N 1979
CLARKSVILLE	CATTARAUGUS	NY	009	145912	ON 1883	HOWARD	STEBUEN	NY	101	335113	N 1941
CLEVELAND HILL	CHEMUNG	NY	015	017961	N 2005	HOWLAND HILL	SCHUYLER	NY	097	018672	N 2006
CLYDE	WAYNE	NY	117	149374	N 1888	HUMPHREY	CATTARAUGUS	NY	009	338847	O 1931
CLYMER	CHAUTAUQUA	NY	013	007308	ON 1978	HUNGRY HOLLOW	STEBUEN	NY	101	339237	N 1996
CLYMER HILL	CHAUTAUQUA	NY	013	015382	O 1992	HUNT HOLLOW	LIVINGSTON	NY	051	010763	N 1980
COLDEN	ERIE	NY	029	152221	N 1976	HURON CREEK	GENESEE	NY	037	340559	N 1967
COLDEN EAST	ERIE	NY	029	007848	N 1962	INDEPENDENCE	ALLEGANY	NY	003	344890	N 1940
COLLINS	ERIE	NY	029	154050	N 1962	INDEPENDENCE EAST	ALLEGANY	NY	003	344921	N 1940
COLLINS NORTH	ERIE	NY	029	154132	N 1967	INDEPENDENCE WEST	ALLEGANY	NY	003	002124	N 1940
COLONEL BILLS CREEK	STEBUEN	NY	101	001022	N 1997	INDIAN CREEK	CATTARAUGUS	NY	009	345200	N 1962
CONCORD	ERIE	NY	029	156902	N 1974	INDIAN FALLS	GENESEE	NY	037	345250	N 1972
CONESUS	LIVINGSTON	NY	051	157558	N 1956	IRVING	CHAUTAUQUA	NY	013	348998	N 1967
CONEWANGO CREEK	CHAUTAUQUA	NY	013	016414	N 1996	IRVING	ERIE	NY	029	348998	N 1967
CONNOISARAULEY CREEK	CATTARAUGUS	NY	009	016415	N 1996	ISCHUA	CATTARAUGUS	NY	009	349382	N 1957
COOPER HILL	CHEMUNG	NY	015	159847	N 2005	JACKSON HILL	STEBUEN	NY	101	016421	N 1996
COOPERS PLAINS	STEBUEN	NY	101	017683	N 2000	JAMISON	ERIE	NY	029	007383	N 1978
CORBIN HILL	ALLEGANY	NY	003	161068	O 1945	JASPER	STEBUEN	NY	101	355393	N 1939
CORNING	STEBUEN	NY	101	162141	N 1957	JAVA	WYOMING	NY	121	355533	N 1930
CORNING NORTH	STEBUEN	NY	101	162155	N 1977	JERSEY HOLLOW	CATTARAUGUS	NY	009	358222	N 1978
CORNING SOUTH	STEBUEN	NY	101	162172	N 2000	KARR VALLEY	ALLEGANY	NY	003	015398	N 1982
COUNTRY CLUB	CATTARAUGUS	NY	009	165086	O 1996	KASOAG	OSWEGO	NY	075	014679	N 1984
COUNTY LINE	CHEMUNG	NY	015	165272	N 2000	KELLY HILL	CHAUTAUQUA	NY	013	372929	N 1996
COUNTY LINE	SCHUYLER	NY	097	165272	N 2001	KENNEDY FARMS	LIVINGSTON	NY	051	374817	N 1979
COUNTY LINE	STEBUEN	NY	101	165272	N 2001	LA GRANGE	WYOMING	NY	121	391332	N 1930
COWLESVILLE	ERIE	NY	029	166558	N 1962	LAKE SHORE	CHAUTAUQUA	NY	013	398015	N 1909
COWLESVILLE	WYOMING	NY	121	166558	N 1962	LAKESHORE	CATTARAUGUS	NY	009	011184	N 1909
CROSBY CREEK	STEBUEN	NY	101	016416	N 1996	LAKESHORE	CHAUTAUQUA	NY	013	011184	ON 1909
CROSS LAKE	ONONDAGA	NY	067	171736	N 1980	LAKESHORE	ERIE	NY	029	011184	N 1909
CRYDER CREEK	ALLEGANY	NY	003	173425	O 1922	LAKEVIEW	ERIE	NY	029	398927	N 1949
CUTLER CREEK	STEBUEN	NY	101	016948	N 2001	LAMBERTON	CHAUTAUQUA	NY	013	009815	N 1967
DANBY	TOMPKINS	NY	109	179857	N 1939	LANGDON HILL	CHEMUNG	NY	015	016814	N 2000
DANLEY CORNERS	GENESEE	NY	037	180310	N 1944	LAUREL RUN	CHEMUNG	NY	015	017622	N 2000
DANLEY CORNERS	WYOMING	NY	121	180310	N 1944	LAWTONS	ERIE	NY	029	405654	N 1946
DANSVILLE	LIVINGSTON	NY	051	180355	N 1924	LEBANON	MADISON	NY	053	407104	N 1960
DAYTON	CATTARAUGUS	NY	009	183100	ON 1982	LEICESTER	LIVINGSTON	NY	051	408716	N 1960
DERBY	ERIE	NY	029	189262	N 1962	LEICESTER	WYOMING	NY	121	408716	N 1960
DEWITTVILLE	CHAUTAUQUA	NY	013	190285	N 1964	LEON	CATTARAUGUS	NY	009	410421	N 1933
DOOLITTLE HILL	CHEMUNG	NY	015	009095	N 1997	LILYDALE	CHAUTAUQUA	NY	013	009827	N 1927
DUBLIN HOLLOW	CATTARAUGUS	NY	009	204074	N 1976	LIMESTONE	CATTARAUGUS	NY	009	016950	N 1955
DUNDEE	YATES	NY	123	206160	N 1966	LITTLE FRANCE	OSWEGO	NY	075	014697	N 1981
DUTCH HILL	CATTARAUGUS	NY	009	012159	O 1987	LITTLE VALLEY	CATTARAUGUS	NY	009	419838	N 1955
DUTCH HOLLOW	WYOMING	NY	121	016418	N 1996	LODI	SCHUYLER	NY	097	422629	N 2004
EDEN	ERIE	NY	029	213408	N 1967	MADISON HILL	ALLEGANY	NY	003	439983	O 1913
ELBA-LEROY	GENESEE	NY	037	217923	N 1944	MALLORY	CATTARAUGUS	NY	009	442573	N 1960
ELLERY	CHAUTAUQUA	NY	013	010721	ON 1963	MARKS CORNERS	CHAUTAUQUA	NY	013	448506	N 1978
ELLICOTT CREEK	GENESEE	NY	037	015765	N 1995	MARSH	STEBUEN	NY	101	449331	O 1939
ELLICOTTVILLE	CATTARAUGUS	NY	009	012164	N 1979	MARSHFIELD	ERIE	NY	029	449672	N 1967
ELMA	ERIE	NY	029	221538	N 1975	MAYVILLE	CHAUTAUQUA	NY	013	455965	N 1962
ELMA CENTER	ERIE	NY	029	011713	N 1962	MCCLURE HOLLOW	CATTARAUGUS	NY	009	457740	ON 1953
ELMIRA	CHEMUNG	NY	015	221637	N 1903	MCNUTT RUN	STEBUEN	NY	101	017743	N 2004
ENGLISH BROOK	CATTARAUGUS	NY	009	225444	ON 1979	MEADS CREEK	SCHUYLER	NY	097	017623	N 2000
EVANS	ERIE	NY	029	230645	N 1967	MELVIN HILL	ONTARIO	NY	069	010545	N 1985
FALLS WEST	ERIE	NY	029	007866	N 1978	MEMPHIS	ONONDAGA	NY	067	011800	N 1897
FALSON CREEK	CHAUTAUQUA	NY	013	016419	N 1996	MILL CREEK	CATTARAUGUS	NY	009	474357	N 1974
FANCY TRACT	CATTARAUGUS	NY	009	223266	O 1979	MILL POND	WAYNE	NY	117	018679	N 2005
FARMERSVILLE	ALLEGANY	NY	003	236172	ON 1966	MILLWAUKEE CREEK	STEBUEN	NY	101	014144	N 1991
FARMERSVILLE	CATTARAUGUS	NY	009	236172	O 1966	MINA	CHAUTAUQUA	NY	013	009872	N 1962
FARMINGTON	ONTARIO	NY	069	236234	N 1965	MONTEREY	STEBUEN	NY	101	482767	N 1957
FARNHAM	ERIE	NY	029	236416	N 1967	MONTEZUMA MARSH	SENECA	NY	099	012235	N 1986
FAYETTE	SENECA	NY	099	237474	N 1961	MORELAND	SCHUYLER	NY	097	484999	N 2000
FAYETTE-WATERLOO	SENECA	NY	099	010398	N 1960	MUCK FARM	STEBUEN	NY	101	015087	N 1998
FINNEGAN HILL	LIVINGSTON	NY	051	010729	N 1978	MUD CREEK	CATTARAUGUS	NY	009	491789	N 1977
FIVE MILE	CATTARAUGUS	NY	009	243040	ON 1963	MUD CREEK	CHAUTAUQUA	NY	013	491789	N 1977
FOLSOM CREEK	CHAUTAUQUA	NY	013	014464	ON 1949	MUD LAKE WEST	CHAUTAUQUA	NY	013	007428	N 1975
FORDS BROOK	ALLEGANY	NY	003	248527	O 1885	NAPLES	ONTARIO	NY	069	498673	N 1884
FOUR MILE	CATTARAUGUS	NY	009	252589	O 1877	NASHVILLE	CATTARAUGUS	NY	009	499045	N 1926
FREDONIA	CHAUTAUQUA	NY	013	256542	N 1886	NASHVILLE	CHAUTAUQUA	NY	013	499045	N 1926
FREDONIA REEF	CHAUTAUQUA	NY	013	010738	N 1977	NEILSON ROAD POOL	SENECA	NY	099	014714	N 1990
FRENCH CREEK	CHAUTAUQUA	NY	013	257720	N 1976	NEW ALBION	CATTARAUGUS	NY	009	009880	N 1981
FRIENDSHIP	ALLEGANY	NY	003	258185	N 1987	NEW OREGON	ERIE	NY	029	007432	N 1967
FULMER VALLEY	ALLEGANY	NY	003	006198	ON 1883	NILE	ALLEGANY	NY	003	508331	O 1913
FULTON	OSWEGO	NY	075	260309	N 1892	NORTH CLYMER	CHAUTAUQUA	NY	013	512536	N 1977
FULTON NORTH	OSWEGO	NY	075	260567	N 1892	NORTH HARMONY	CHAUTAUQUA	NY	013	009882	ON 1982
FULTON SOUTH	OSWEGO	NY	075	260588	N 1892	NORTHWOODS	WYOMING	NY	121	009468	N 1996
GENEGANTSLET	CHENANGO	NY	017	269161	N 1964	OLD HILL	STEBUEN	NY	101	516814	N 2005
GENEVA	ONTARIO	NY	069	269239	N 1932	OLD BALDY	STEBUEN	NY	101	522657	N 1974
GENEVA	SENECA	NY	099	269239	N 1932	OLEAN	CATTARAUGUS	NY	009	523479	ON 1991
GERRY	CHAUTAUQUA	NY	013	270533	ON 1967	ONOVILLE	CATTARAUGUS	NY	009	525990	N 1962
GERRY-CHARLOTTE	CHAUTAUQUA	NY	013	014671	ON 1967	ORANGEVILLE	WYOMING	NY	121	012246	N 1985
GILBERT	ALLEGANY	NY	003	271983	N 1928	ORCHARD PARK	ERIE	NY	029	527367	N 1898
GINGERBREAD CORNERS	SCHUYLER	NY	097	273770	ON 1979	ORCHARD PARK-HAMBURG	ERIE	NY	029	010577	N 1898
GLENWOOD	ERIE	NY	029	276959	N 1960	OTTO EAST	CATTARAUGUS	NY	009	007644	N 1981
GLENWOOD-SOUTH WALES	ERIE	NY	029	277064	N 1960	PAINTED POST	STEBUEN	NY	101	013910	N 1985
GLODES CORNERS ROAD	STEBUEN	NY	101	012171	N 1985	PANAMA	CHAUTAUQUA	NY	013	537663	N 1974
GORDON BROOK	ALLEGANY	NY	003	280943	N 1970	PANGBURN	WAYNE	NY	117	017624	N 2000
GOUDRY HILL	SCHUYLER	NY	097	018831	N 2006	PAVILION	GENESEE	NY	037	543987	N 1906
GREAT VALLEY	CATTARAUGUS	NY	009	013865	N 1982	PAVILION	LIVINGSTON	NY	051	543987	N 1906
GREENWOOD	STEBUEN	NY	101	289918	N 1932	PAVILION	WYOMING	NY	121	543987	N 1906
GREENWOOD NORTH	STEBUEN	NY	101	290073	N 1932	PENN YAN	YATES	NY	123	549374	N 1966
GROTON	TOMPKINS	NY	109	292537	N 1940	PENN YAN NORTH	YATES	NY	123	549384	N 1966
GROVE	ALLEGANY	NY	003	292801	O 1977	PENN YAN SOUTH	YATES	NY	123	010591	N 1984
GROVELAND	LIVINGSTON	NY	051	292832	N 1979	PERRYSBURG	CATTARAUGUS	NY	009	551296	N 1925
GUYANOVA VALLEY	YATES	NY	123	017156	N 2002	PERSIA	CATTARAUGUS	NY	009	008791	N 1927
HAMBURG	ERIE	NY	029	301342	N 1960	PERUVILLE	TOMPKINS	NY	109	007444	N 1940
HAMILTON	MADISON	NY	053	301460	ON 1950	PIGEON HILL	CATTARAUGUS	NY	009	555675	N 1976
HAMLIN	MONROE	NY	055	301739	N 1974	PIKE CORNERS	WYOMING	NY	12		

NORTH DAKOTA

Field Name	County Name	State Sub	Co Code	Field Code	Field Disc Type Year	Field Name	County Name	State Sub	Co Code	Field Code	Field Disc Type Year
POINT PETER	CATTARAUGUS	NY	009	007451	N 1978	WILSON CREEK	ONTARIO	NY	069	771949	N 1937
POLAND	CHAUTAUQUA	NY	013	563240	O 1919	WILSON HOLLOW	CHEMUNG	NY	015	015165	N 1999
POMFRET	CHAUTAUQUA	NY	013	009997	N 1909	WILSON HOLLOW	STEUBEN	NY	101	015165	N 1999
PORTVILLE	CATTARAUGUS	NY	009	013915	O 1981	WING HOLLOW	CATTARAUGUS	NY	009	773344	O 1963
POTTER	ALLEGANY	NY	003	568541	O 1905	WIRT	ALLEGANY	NY	003	007375	O 1978
POTTER	STEUBEN	NY	101	568541	O 1905	WOLF RUN	CATTARAUGUS	NY	009	776360	O 1978
PULASKI	OSWEGO	NY	075	574579	N 1891	WOODHULL	STEUBEN	NY	101	777445	N 1937
PURDY CREEK	STEUBEN	NY	101	016424	N 1996	WYCKOFF	STEUBEN	NY	101	780973	N 1967
QUACKENBUSH HILL	CHEMUNG	NY	015	016815	N 2000	WYOMING	WYOMING	NY	121	781500	N 1963
QUACKENBUSH HILL	STEUBEN	NY	101	016815	N 2000	ZIMMER HILL	STEUBEN	NY	101	017836	N 2005
QUAKER	ERIE	NY	029	578833	N 1898	ZOAR	ERIE	NY	029	792603	N 1880
RANDOLPH	CATTARAUGUS	NY	009	586127	N 1981	NORTH DAKOTA					
RATHBONE	STEUBEN	NY	101	587133	N 2000	ALEXANDER	MCKENZIE	ND	053	009433	OA 1969
RAWSON	ALLEGANY	NY	003	587983	O 1967	ALKALI CREEK	WILLIAMS	ND	105	010700	OA 1990
RAWSON	CATTARAUGUS	NY	009	587983	O 1967	AMBROSE	DIVIDE	ND	023	015633	OA 1981
RAYNER	STEUBEN	NY	101	017687	N 2004	AMBROSE WEST	DIVIDE	ND	023	010264	OA 1985
RED HOUSE	CATTARAUGUS	NY	009	591080	ON 1891	AMIDON	SLOPE	ND	087	016090	O 1974
REEDER CREEK	SENECA	NY	099	013733	N 1989	AMOR	BOWMAN	ND	011	016290	OA 1972
RESERVATION	CATTARAUGUS	NY	009	596500	N 1891	ANDERSON COULEE	BILLINGS	ND	007	004582	OA 1981
RESERVATION	ERIE	NY	029	596500	N 1898	ANTELOPE	MCKENZIE	ND	053	020097	OA 1953
RICE BROOK	CATTARAUGUS	NY	009	598524	O 1897	ANTELOPE CREEK	MCKENZIE	ND	053	020100	OA 1984
RICHBURG	ALLEGANY	NY	003	599404	ON 1879	ANTLER	BOTTINEAU	ND	009	021151	O 1971
RIPLEY-MINA	CHAUTAUQUA	NY	013	602704	N 1962	ANTLER CREEK SOUTH	BOTTINEAU	ND	009	021182	O 1964
RIVERSIDE	STEUBEN	NY	101	603992	N 2002	ANTLER CREEK SOUTH	RENVILLE	ND	075	021182	O 1964
ROANOKE	GENESEE	NY	037	604993	N 1921	ARNEGARD	MCKENZIE	ND	053	004583	OA 1980
ROME	ONEIDA	NY	065	611720	N 1896	ASH	BOWMAN	ND	011	027119	O 1977
ROMULUS	SENECA	NY	099	611999	N 1987	ASH COULEE	BILLINGS	ND	007	004584	OA 1981
ROSE HILL	SENECA	NY	099	613301	N 1962	ASSINIBOINE	MCKENZIE	ND	053	004586	OA 1982
RUSH CREEK	ALLEGANY	NY	003	619386	N 1984	AURELIA	WARD	ND	101	006087	O 1983
RUSHFORD	ALLEGANY	NY	003	012269	N 1985	AURELIA SW	WARD	ND	101	030746	O 1957
RUSHVILLE	ONTARIO	NY	069	619603	N 1915	AUSTIN	BOWMAN	ND	011	030901	O 1981
RUSHVILLE	YATES	NY	123	619603	N 1915	AVOCA	WILLIAMS	ND	105	032017	OA 1981
SANBORN	NIAGARA	NY	063	629339	N 1974	BADEN	WARD	ND	101	004587	O 1981
SANDY CREEK	OSWEGO	NY	075	631385	N 1889	BAILEY	DUNN	ND	025	035289	OA 1990
SANGERFIELD	MADISON	NY	053	632036	N 1960	BAKER	MCKENZIE	ND	053	035847	OA 1982
SANGERFIELD	ONEIDA	NY	065	632036	N 1896	BANKS	MCKENZIE	ND	053	037893	N 1982
SARDINIA	CATTARAUGUS	NY	009	639097	N 1974	BANNER	MOUNTRAIL	ND	061	037986	O 1998
SARDINIA	ERIE	NY	029	639097	N 1974	BAR BUTTE	WILLIAMS	ND	105	004589	O 1977
SCIO	ALLEGANY	NY	003	639715	O 1879	BARTA	DUNN	ND	025	010276	OA 1985
SEELEY CREEK	CHEMUNG	NY	015	017625	N 2000	BATTLEVIEW	BURKE	ND	013	004591	OA 1980
SENECA	SENECA	NY	099	644384	N 1887	BATTLEVIEW	WILLIAMS	ND	105	004591	OA 1980
SENECA FALLS	SENECA	NY	099	644390	N 1887	BAUKOL-NOONAN	DIVIDE	ND	023	044000	O 1957
SENECA LAKE	ONTARIO	NY	069	644398	N 1937	BAUMANN DRAIN	BOTTINEAU	ND	009	044108	O 1971
SENECA LAKE	SCHUYLER	NY	079	644398	N 1997	BEACH	GOLDEN VALLEY	ND	033	048116	O 1980
SENECA WEST	ERIE	NY	029	644409	N 1974	BEAR BUTTE	MCKENZIE	ND	053	004592	OA 1982
SEXTON HOLLOW	SCHUYLER	NY	097	016949	N 2000	BEAR CREEK	DUNN	ND	025	048643	ONA 1981
SHARON	ALLEGANY	NY	003	647971	N 1879	BEAR DEN	MCKENZIE	ND	053	048705	OA 1957
SHELDON	WYOMING	NY	121	649831	N 1978	BEARS TAIL	MCKEAN	ND	055	008042	O 1983
SHERIDAN	CHAUTAUQUA	NY	013	650885	N 1903	BEAVER CREEK	BILLINGS	ND	007	049790	OA 1979
SHERRY HILL	ALLEGANY	NY	003	014284	N 1991	BEAVER CREEK	GOLDEN VALLEY	ND	033	049790	OA 1979
SHORT TRACT	ALLEGANY	NY	003	653858	ON 1903	BEAVER LODGE	WILLIAMS	ND	105	049976	OA 1951
SILVER LAKE	LIVINGSTON	NY	051	656310	N 1976	BEICGEL CREEK	MCKENZIE	ND	053	004593	ON 1981
SILVER LAKE	WYOMING	NY	121	656310	N 1976	BELFIELD	STARK	ND	089	052859	O 1954
SKINNER HOLLOW	CATTARAUGUS	NY	009	659680	N 1925	BELL	STARK	ND	089	053169	OA 1982
SMITHVILLE FLATS	CHENANGO	NY	017	663014	N 1964	BENNETT CREEK	MCKENZIE	ND	053	004595	O 1980
SNOW HILL	CATTARAUGUS	NY	009	664006	N 1975	BERG	MCKENZIE	ND	053	057168	OA 1953
SNYDERS CORNERS	CATTARAUGUS	NY	009	015115	N 1998	BERTHOLD	WARD	ND	101	004596	O 1980
SOUTH SHORE	ERIE	NY	029	666765	N 1964	BICENTENNIAL	GOLDEN VALLEY	ND	033	060420	OA 1976
SPARTA	LIVINGSTON	NY	051	668036	N 1980	BICENTENNIAL	MCKENZIE	ND	053	060420	OA 1976
SPOONER CREEK	ERIE	NY	029	000964	N 1997	BIG BEND	MOUNTRAIL	ND	061	060943	O 1990
SPRAGUE HILL	CHAUTAUQUA	NY	013	013937	ON 1987	BIG BUTTE	MOUNTRAIL	ND	061	018635	OA 2006
STAGECOACH	BROOME	NY	007	675523	N 1986	BIG DIPPER	DIVIDE	ND	023	004598	OA 1981
STAGECOACH	TIOGA	NY	107	675523	N 1987	BIG GULCH	DUNN	ND	025	061718	OA 1990
STATE LINE	ALLEGANY	NY	003	677538	N 1932	BIG GULCH	WILLIAMS	ND	105	061718	OA 1990
STEBBINS CORNERS	CHAUTAUQUA	NY	013	678358	N 1974	BIG MEADOW	WILLIAMS	ND	105	004599	OA 1980
STONE HILL	STEUBEN	NY	101	681984	N 1974	BIG STICK	BILLINGS	ND	007	063655	OA 1979
SUGAR CREEK	YATES	NY	123	686621	N 1996	BLACK SLOUGH	BURKE	ND	013	068585	OA 1959
SUGAR GROVE	CHAUTAUQUA	NY	013	686683	O 1952	BLACKTAIL	BILLINGS	ND	007	069484	O 1960
SUGAR HILL	SCHUYLER	NY	097	686714	N 2000	BLAINE	BOTTINEAU	ND	009	069980	O 1971
SULLIVAN PARK	STEUBEN	NY	101	016819	N 2000	BLOOMING PRAIRIE	DIVIDE	ND	023	004600	OA 1982
SUMMERDALE	CHAUTAUQUA	NY	013	688017	N 1975	BLUE BUTTES	MCKENZIE	ND	053	075002	ONA 1955
SUMMERHILL	CAYUGA	NY	011	011868	N 1985	BLUE RIDGE	WILLIAMS	ND	105	075808	O 1980
TERRY HILL SOUTH	CHEMUNG	NY	015	016816	N 2000	BLUELL	RENVILLE	ND	075	076118	O 1955
TERRY HILL SOUTH	SCHUYLER	NY	079	016816	N 2000	BOG CREEK	BOWMAN	ND	011	015179	OA 1994
THOMAS CORNERS	STEUBEN	NY	101	704906	N 1971	BONETRAIL	WILLIAMS	ND	105	080039	OA 1979
TONAWANDA	ERIE	NY	029	712573	N 1888	BONNIE VIEW	GOLDEN VALLEY	ND	033	080536	OA 1982
TONAWANDA	NIAGARA	NY	063	712573	N 1888	BORDER	DIVIDE	ND	023	081838	O 1980
TOZIERS CORNERS	WYOMING	NY	121	714788	N 1976	BOUNDARY CREEK	BOTTINEAU	ND	009	083264	O 1963
TRAPPING BROOK	ALLEGANY	NY	003	716011	O 1932	BOWBELLS	BURKE	ND	013	083977	OA 1958
TRAVERS	ERIE	NY	029	012298	O 1987	BOWLINE	MCKENZIE	ND	053	004601	OA 1981
TRIANGLE	BROOME	NY	007	004546	N 1878	BOXCAR BUTTE	MCKENZIE	ND	053	085195	OA 1975
TUG HILL	LEWIS	NY	049	720113	N 1933	BOXCAR SOUTH	MCKENZIE	ND	053	010893	OA 1983
TUSCARORA	STEUBEN	NY	101	722702	N 1944	BROOKLYN	WILLIAMS	ND	105	009540	OA 1989
UHLEY CORNERS	GENESEE	NY	037	726507	N 1925	BUCKHORN	BILLINGS	ND	007	100315	OA 1980
UHLEY CORNERS-CALEDONIA	GENESEE	NY	037	011285	N 1925	BUCKHORN	MCKENZIE	ND	053	100315	OA 1980
UHLEY CORNERS-CALEDONIA	LIVINGSTON	NY	051	011285	N 1932	BUFFALO CREEK	STARK	ND	089	101369	O 1966
UNION WEST	STEUBEN	NY	101	728417	N 1941	BUFFALO WALLOW	MCKENZIE	ND	053	010865	ONA 1982
UTLEY BROOK	CATTARAUGUS	NY	009	730491	N 1998	BURFORD	WILLIAMS	ND	105	004707	OA 1986
VAN ETEN	CHEMUNG	NY	015	733131	ON 1954	BULL BUTTE	WILLIAMS	ND	105	004604	O 1979
VANDERMARK CREEK	ALLEGANY	NY	003	003728	N 1981	BULL CREEK	BILLINGS	ND	007	102516	O 2000
VERSAILLES	CATTARAUGUS	NY	009	007354	N 1977	BULL CREEK	STARK	ND	089	102516	O 2000
VERSAILLES	CHAUTAUQUA	NY	013	007354	N 1977	BULL MOOSE	MCKENZIE	ND	053	004606	ONA 1978
VETERAN HILL	CHEMUNG	NY	015	018671	N 2006	BULL MOOSE SOUTH	MCKENZIE	ND	053	004605	O 1981
VINCENT	ONTARIO	NY	069	739100	N 1956	BULL RUN	GOLDEN VALLEY	ND	033	004608	OA 1980
WALDO CREEK	STEUBEN	NY	101	015766	N 1995	BULLSNAKE	BILLINGS	ND	007	004609	OA 1981
WALES	ERIE	NY	029	745683	N 1987	BULLY	MCKENZIE	ND	053	009546	N 1984
WALES	WYOMING	NY	121	745683	N 1976	BURG	DIVIDE	ND	023	000313	O 1998
WALES CENTRAL	ERIE	NY	029	013168	N 1988	BURNING MINE	MCKENZIE	ND	053	004610	OA 1982
WALES SOUTH	ERIE	NY	029	008005	N 1960	BUTTE	MCKENZIE	ND	053	000459	O 1983
WATERLOO	SENECA	NY	099	751387	N 1962	BUTTE WEST	MCKENZIE	ND	053	107724	O 1985
WATERLOO SOUTH	SENECA	NY	099	012660	N 1960	CABERNET	DUNN	ND	025	016412	N 1996
WATKINS GLEN	SCHUYLER	NY	097	018673	N 2006	CAMEL BUTTE	MCKENZIE	ND	053	114608	OA 1964
WATTS FLATS	CHAUTAUQUA	NY	013	007361	N 1977	CAMEL HUMP	GOLDEN VALLEY	ND	033	004612	OA 1980
WAYNE-DUNDEE	SCHUYLER	NY	097	752910	N 1930	CAMP	MCKENZIE	ND	053	114949	OA 1982
WAYNE-DUNDEE	STEUBEN	NY	101	752910	N 1930	CANDAK	DIVIDE	ND	023	004613	OA 1982
WAYNE-DUNDEE	YATES	NY	123	752910	N 1930	CANNONBALL	SLOPE	ND	087	117584	OA 1983
WELLS COLLEGE	CAYUGA	NY	011	016431	N 1996	CAPA	WILLIAMS	ND	105	118545	OA 1953
WEST RIVER	ONTARIO	NY	069	017626	N 2002	CAPA DEVONIAN	WILLIAMS	ND	105	017661	OA 1953
WESTFIELD	CHAUTAUQUA	NY	013	760556	N 1968	CAPA WEST	WILLIAMS	ND	105	010319	ONA 1985
WETHERSFIELD	WYOMING	NY	121	010875	N 1983	CARTER	BURKE	ND	013	122048	OA 1983
WHETSTONE BROOK	ONTARIO	NY	069	015430	N 1983	CARTWRIGHT	MCKENZIE	ND	053	122978	OA 1979
WHISKEY CREEK	STEUBEN	NY	101	763300	N 2003						
WHISKEY HILL	SENECA	NY	099	012308	N 1986		</				

NORTH DAKOTA

Field Name	County Name	State Sub	Co Code	Field Code	Field Disc Type Year	Field Name	County Name	State Sub	Co Code	Field Code	Field Disc Type Year
CASH	SLOPE	ND	087	123846	OA 1982	GAYLORD	STARK	ND	089	268161	O 2001
CATHMERE	MCKENZIE	ND	053	000377	O 1998	GLADE	BILLINGS	ND	007	274479	O 1992
CATWALK	WILLIAMS	ND	105	004615	OA 1979	GLADSTONE	STARK	ND	089	016797	OA 1996
CEDAR COULEE	DUNN	ND	025	014150	OA 1991	GLASS BLUFF	MCKENZIE	ND	053	004640	OA 1982
CEDAR CREEK	BOWMAN	ND	011	127745	ON 1929	GLASS BLUFF	WILLIAMS	ND	105	004640	OA 1982
CEDAR HILLS	BOWMAN	ND	011	127993	OA 1995	GLENBURN	BOTTINEAU	ND	009	276246	OA 1958
CEDAR HILLS	SLOPE	ND	087	127993	OA 1995	GLENBURN	RENVILLE	ND	075	276246	OA 1958
CENTENNIAL	MCLEAN	ND	055	129202	OA 1990	GOLD	BOWMAN	ND	011	008143	O 1983
CHAMA	GOLDEN VALLEY	ND	033	000266	O 1998	GOLD SOUTH	BOWMAN	ND	011	010434	O 1985
CHARBONNEAU	MCKENZIE	ND	053	004616	OA 1979	GOOD LUCK	WILLIAMS	ND	105	279858	OA 1981
CHARLIE BOB	MCKENZIE	ND	053	004617	O 1981	GOOSE LAKE EAST	DIVIDE	ND	023	280726	OA 1968
CHARLSON	MCKENZIE	ND	053	134271	ONA 1952	GOOSENECK	DIVIDE	ND	023	008145	OA 1984
CHATEAU	BILLINGS	ND	007	004618	O 1980	GORHAM	BILLINGS	ND	007	281563	O 1982
CHERRY CREEK	MCKENZIE	ND	053	136071	ON 1978	GRAND RIVER	BOWMAN	ND	011	284648	OA 1975
CHIMNEY BUTTE	DUNN	ND	025	139262	O 1982	GRASSLAND	RENVILLE	ND	075	285981	O 1984
CHOLA	RENVILLE	ND	075	140936	O 1964	GRASSY BUTTE	MCKENZIE	ND	053	004642	OA 1978
CHURCH	WILLIAMS	ND	105	142269	OA 1984	GREAT NORTHERN	BOTTINEAU	ND	009	014843	OA 1994
CIMBEL	BOTTINEAU	ND	009	012141	O 1987	GREEN LAKE	WILLIAMS	ND	105	288244	OA 1981
CINNAMON CREEK	MCKENZIE	ND	053	004620	OA 1980	GREEN RIVER	STARK	ND	089	288455	OA 1974
CLARKS CREEK	MCKENZIE	ND	053	003039	OA 1990	GREENBUSH	WARD	ND	101	011962	OA 1987
CLAY	RENVILLE	ND	075	146253	O 1976	GREENE	RENVILLE	ND	075	288889	O 1977
CLAYTON	BURKE	ND	013	146780	O 1985	GREENE WEST	RENVILLE	ND	075	010932	O 1981
CLEAR CREEK	MCKENZIE	ND	053	147121	OA 1958	GRENOIRA	WILLIAMS	ND	105	290538	OA 1961
CLEAR WATER	MOUNTRAIL	ND	061	011367	OA 1986	GRINNELL	WILLIAMS	ND	105	291809	O 1976
CLIMAX	WILLIAMS	ND	105	148578	O 1980	GROS VENTRE	BURKE	ND	013	292336	O 1960
CLINTON	DIVIDE	ND	023	148733	OA 1984	GROVER	BURKE	ND	013	292925	OA 1991
COLD TURKEY CREEK	BOWMAN	ND	011	152205	OA 1975	HAAS	BOTTINEAU	ND	009	297864	OA 1956
COLGAN	DIVIDE	ND	023	009569	OA 1984	HAAS NORTH	BOTTINEAU	ND	009	297895	O 1959
COLQUHOUN	RENVILLE	ND	075	154825	O 1964	HAAS SOUTH	BOTTINEAU	ND	009	004727	O 1958
COLUMBUS	BURKE	ND	013	155290	O 1956	HAAS SW	BOTTINEAU	ND	009	297926	O 1963
COOKS PEAK	GOLDEN VALLEY	ND	033	017343	OA 2003	HALEY	BOWMAN	ND	011	299538	OA 1974
COREY BUTTE	BOWMAN	ND	011	161474	O 1997	HALLIDAY	DUNN	ND	025	300530	OA 1976
CORINTH	WILLIAMS	ND	105	161552	O 1979	HAMLET	DIVIDE	ND	023	301677	OA 1971
CORRAL CREEK	DUNN	ND	025	162699	O 1978	HANKS	WILLIAMS	ND	105	303196	O 1981
COTEAU	BURKE	ND	013	163629	OA 1955	HANSON	WILLIAMS	ND	105	303692	O 1998
COTEAU SOUTH	BURKE	ND	013	008833	OA 1984	HARAM	BOTTINEAU	ND	009	010455	O 1985
COULEE	MOUNTRAIL	ND	061	000529	OA 1984	HARDING	MCKENZIE	ND	053	305454	OA 1981
COVERED BRIDGE	MCKENZIE	ND	053	004623	OA 1981	HARDSCRABBLE	MCKENZIE	ND	053	305611	OA 1982
COW BUTTE	ADAMS	ND	001	015111	O 1994	HARDSCRABBLE	WILLIAMS	ND	105	305611	OA 1982
COW CREEK	WILLIAMS	ND	105	165985	OA 1984	HARTLAND	WARD	ND	101	004729	O 1981
COYOTE CREEK	BOWMAN	ND	011	167411	OA 1969	HAWKEYE	MCKENZIE	ND	053	310388	OA 1955
CRATER	STARK	ND	089	016186	O 1996	HAY CREEK	MCKENZIE	ND	053	310822	OA 1988
CRAZY MAN CREEK	WILLIAMS	ND	105	010349	OA 1985	HAY DRAW	MCKENZIE	ND	053	009612	OA 1984
CROFF	MCKENZIE	ND	053	171054	ON 1952	HAYLAND	DIVIDE	ND	023	008157	OA 1983
CROOKED CREEK	DUNN	ND	025	171395	OA 1981	HAYSTACK BUTTE	DUNN	ND	025	311628	O 1978
CROSBY	DIVIDE	ND	023	171550	O 1983	HEART BUTTE	DUNN	ND	025	014954	OA 1994
CULVER	RENVILLE	ND	075	013545	OA 1989	HEART RIVER	STARK	ND	089	313119	O 1978
CUSTOMS	BURKE	ND	013	016417	N 1997	HEART SOUTH	STARK	ND	089	004731	O 1974
CUTBANK CREEK	RENVILLE	ND	075	175704	O 1981	HEBRON	WILLIAMS	ND	105	313512	O 1982
DALE	BURKE	ND	013	178698	OA 1984	HEDBERG	RENVILLE	ND	075	014648	O 1993
DANCE CREEK	BILLINGS	ND	007	008099	O 1983	HELLE SLOUGH	WILLIAMS	ND	105	016799	OA 1999
DANEVILLE	DIVIDE	ND	023	179984	OA 1979	HILINE	STARK	ND	089	015393	O 1995
DAVIS BUTTES	STARK	ND	089	010357	O 1985	HOFFLUND	WILLIAMS	ND	105	326309	OA 1952
DAVIS CREEK	BILLINGS	ND	007	182294	OA 1987	HOOT OWL	GOLDEN VALLEY	ND	033	004733	OA 1981
DELHI	GOLDEN VALLEY	ND	033	187104	O 1980	HORSE CREEK	BOWMAN	ND	011	330067	OA 1969
DELTA	WILLIAMS	ND	105	187681	O 1957	HORSE CREEK SOUTH	BOWMAN	ND	011	330379	OA 1974
DEMORES	BILLINGS	ND	007	004624	OA 1982	HULSE COULEE	BOTTINEAU	ND	009	010102	O 1985
DES LACS	RENVILLE	ND	075	004625	O 1981	HUNGRY MAN BUTTE	BILLINGS	ND	007	011971	OA 1987
DEVILS PASS	BILLINGS	ND	007	004626	OA 1978	HURLEY	RENVILLE	ND	075	008403	OA 1984
DEVILS PASS	MCKENZIE	ND	053	004626	OA 1978	ICE CAVES	BILLINGS	ND	007	004737	ONA 1982
DICKINSON	STARK	ND	089	191549	OA 1957	ICE CAVES	MCKENZIE	ND	053	004737	N 2002
DICKINSON WEST	STARK	ND	089	191704	O 1966	INDIAN HILL	MCKENZIE	ND	053	345257	OA 1978
DIMMICK LAKE	MCKENZIE	ND	053	192634	OA 1957	INDIAN HILL	WILLIAMS	ND	105	345257	OA 1978
DIMOND	BURKE	ND	013	192758	O 1961	IVANHOE	RENVILLE	ND	075	350269	OA 1992
DIVIDE	BILLINGS	ND	007	193471	O 1983	IVES	BOWMAN	ND	011	004739	OA 1981
DOBSON BUTTE	STARK	ND	089	004629	OA 1982	JIM CREEK	DUNN	ND	025	359595	OA 1981
DODGE	MERCER	ND	057	004631	O 1980	JOHNSON CORNER	MCKENZIE	ND	053	004740	ON 1981
DOLLAR JOE	WILLIAMS	ND	105	008486	OA 1984	JUNIPER	MCKENZIE	ND	053	366487	N 1982
DOLPHIN	DIVIDE	ND	023	011391	OA 1986	KANE	BOTTINEAU	ND	009	368790	O 1979
DONNYBROOK	RENVILLE	ND	075	197332	O 1978	KANU	BOTTINEAU	ND	009	011457	OA 1986
DORE	MCKENZIE	ND	053	008488	OA 1983	KEENE	MCKENZIE	ND	053	371503	OA 1956
DRY CREEK	RENVILLE	ND	075	020602	O 1978	KILLDEER	DUNN	ND	025	378619	OA 1977
DUBLIN	WILLIAMS	ND	105	204052	OA 1984	KIMBERLY	DIVIDE	ND	023	004743	OA 1979
DUCK CREEK	STARK	ND	089	204486	OA 1995	KNUTSON	BILLINGS	ND	007	008189	OA 1983
DUTCH HENRY BUTTE	STARK	ND	089	017903	O 2004	KNUTSON	GOLDEN VALLEY	ND	033	008189	OA 1983
EAGLE NEST	DUNN	ND	025	008492	OA 1983	KUROKI	BOTTINEAU	ND	009	388726	O 1956
EAST FORK	WILLIAMS	ND	105	211796	OA 1984	LAKE DARLING	RENVILLE	ND	075	396168	OA 1970
EDEN VALLEY	RENVILLE	ND	075	213439	O 1960	LAKE ILO	DUNN	ND	025	004744	OA 1982
EDGE	MCKENZIE	ND	053	010377	OA 1985	LAKE TRENTON	WILLIAMS	ND	105	018636	OA 2005
EIDSVOLD	BOTTINEAU	ND	009	215989	O 1971	LAKE VIEW	BURKE	ND	013	398555	OA 1990
EIGHTMILE	MCKENZIE	ND	053	004634	OA 1982	LAKESIDE	BURKE	ND	013	398741	O 1998
EIGHTMILE	WILLIAMS	ND	105	004634	OA 1982	LANDA	BOTTINEAU	ND	009	400198	OA 1958
ELAND	STARK	ND	089	015195	OA 1995	LANDA NE	BOTTINEAU	ND	009	400229	O 1953
ELEVEN BAR	SLOPE	ND	087	218671	O 1966	LANDA SOUTH	BOTTINEAU	ND	009	400241	O 1953
ELIDAH	MCKENZIE	ND	053	004719	O 1988	LANDA SW	BOTTINEAU	ND	009	400251	OA 1969
ELK	MCKENZIE	ND	053	218950	OA 1979	LANSFORD	BOTTINEAU	ND	009	401779	O 1964
ELKHORN RANCH	BILLINGS	ND	007	219818	OA 1961	LARSON	BURKE	ND	013	402616	OA 2001
ELKHORN RANCH NORTH	BILLINGS	ND	007	012163	OA 1981	LAST CHANCE	WILLIAMS	ND	105	403391	OA 1982
ELLSWORTH	MCKENZIE	ND	053	221145	N 1980	LEONARD	BOTTINEAU	ND	009	410731	O 1985
ELM TREE	MCKENZIE	ND	053	011712	O 1986	LESJE	BOTTINEAU	ND	009	013008	O 1988
ELMORE	RENVILLE	ND	075	221647	OA 1961	LIGNITE	BURKE	ND	013	413886	OA 1957
ELMS	BOTTINEAU	ND	009	221740	OA 1988	LINDAHL	WILLIAMS	ND	105	004746	OA 1981
ENTRY	BURKE	ND	013	226266	O 1957	LITTLE BUTTE	BURKE	ND	013	012387	O 1988
EPPING	WILLIAMS	ND	105	004635	OA 1980	LITTLE DEEP CREEK	RENVILLE	ND	075	418427	OA 1975
ESTES	MCKENZIE	ND	053	228816	OA 1981	LITTLE KNIFE	BILLINGS	ND	007	418829	ONA 1977
FAIRFIELD	BILLINGS	ND	007	233692	O 1980	LITTLE KNIFE	DUNN	ND	025	418829	ONA 1977
FANCY BUTTES	MCKENZIE	ND	053	235242	O 1957	LITTLE KNIFE	MCKENZIE	ND	053	418829	ONA 1977
FARLAND	MCKENZIE	ND	053	004637	N 1982	LITTLE MISSOURI	BOWMAN	ND	011	419001	ON 1945
FAYETTE	DUNN	ND	025	237474	OA 1994	LITTLE MUDDY	WILLIAMS	ND	105	419078	O 1979
FAYETTE	DIVIDE	ND	023	240994	O 1985	LITTLE TANK	MCKENZIE	ND	053	004747	OA 1982
FLAT LAKE EAST	DIVIDE	ND	023	243924	OA 1965	LIVESTOCK	STARK	ND	089	016422	N 1997
FLAT TOP BUTTE	MCKENZIE	ND	053	244404	OA 1960	LOCKWOOD	RENVILLE	ND	075	421978	O 1979
FLAXTON	BURKE	ND	013	244637	OA 1956	LONE BUTTE	DUNN	ND	025	424163	OA 1981
FOOTHILLS	BURKE	ND	013	248125	OA 1958	LONE BUTTE	MCKENZIE	ND	053	424163	OA 1981
FOOTHILLS NE	BURKE	ND	013	248156	OA 1959	LONE TREE	WARD	ND	101	424985	O 1967
FOREMAN BUTTE	MCKENZIE	ND	053	017902	O 2004	LONE TREE SOUTH	WARD	ND	101	425016	O 1970
FORTUNA	DIVIDE	ND	023	002084	OA 1980	LONESOME	MCKENZIE	ND	053	425120	OA 1981
FOUR EYES	BILLINGS	ND	007	252480	OA 1978	LONG CREEK	WILLIAMS	ND	105	425419	OA 1979
FRANKS CREEK	BILLINGS	ND	007	255376	O 1976	LORAIN	RENVILLE	ND	075	427186	O 1971
FRYBURG	BILLINGS	ND	007	259239	OA 1953	LOST BRIDGE	DUNN	ND	025	428178	O 1959
FT BUFORD	WILLIAMS	ND	105	004639	OA 1980	LOSTWOOD	BURKE	ND	013	004750	O 1982
GARNET	DIVIDE	ND	023	266084	OA 1982	LUCKY MOUND	MCLEAN	ND	055	013893	OA 1990
GAYLORD	BILLINGS	ND	007	268161	O 2001	LUCY	BURKE	ND	013		

Field Name	County Name	State Sub	Co Code	Field Code	Field Disc Type Year	Field Name	County Name	State Sub	Co Code	Field Code	Field Disc Type Year
MACKOBBE COULEE	RENVILLE	ND	075	438977	OA 1967	ROCKY HILL	STARK	ND	089	000788	OA 1987
MAD MAX	BOTTINEAU	ND	009	010124	O 1964	ROCKY RIDGE	BILLINGS	ND	007	609674	OA 1957
MAGPIE	BILLINGS	ND	007	441137	OA 1980	ROCKY RIDGE	SLOPE	ND	087	609674	OA 1957
MANDAN	WARD	ND	101	008557	OA 1984	ROCKY RIDGE	STARK	ND	089	609674	OA 1957
MANDAREE	DUNN	ND	025	004753	OA 1981	ROCKY RIDGE SE	BILLINGS	ND	007	015026	O 1994
MANITOU	MOUNTRAIL	ND	061	443875	O 1983	ROOSEVELT	BILLINGS	ND	007	612433	OA 1980
MANNING	DUNN	ND	025	444216	OA 1981	ROSEBUD	WILLIAMS	ND	105	613410	OA 1985
MARLEY	MCKENZIE	ND	053	004754	O 1981	ROSS	MOUNTRAIL	ND	061	614231	OA 2005
MARMARTH	SLOPE	ND	087	004755	O 1980	ROTH	BOTTINEAU	ND	009	614882	O 1958
MARMON	WILLIAMS	ND	105	004756	OA 1981	ROTH NORTH	BOTTINEAU	ND	009	008303	O 1983
MARQUIS	BILLINGS	ND	007	449021	OA 1985	ROTH WEST	BOTTINEAU	ND	009	614913	O 1963
MARY	MCKENZIE	ND	053	450416	N 1982	ROUGH RIDER	MCKENZIE	ND	053	615347	ONA 1959
MAXBASS	BOTTINEAU	ND	009	454415	N 1957	ROUND PRAIRIE	WILLIAMS	ND	105	615750	O 1968
MAXBASS NORTH	BOTTINEAU	ND	009	454446	O 1962	ROUND TOP BUTTE	DUNN	ND	025	013925	OA 1990
MCGREGOR	WILLIAMS	ND	105	460685	OA 1954	RUSSELL	BOTTINEAU	ND	009	619882	O 1963
MCGREGOR NW	WILLIAMS	ND	105	460716	OA 1954	RUSSIAN CREEK	DUNN	ND	025	620362	OA 1978
MCGREGOR SOUTH	WILLIAMS	ND	105	016808	OA 1999	SADDLE BUTTE	BILLINGS	ND	007	623582	O 1979
MCKINNEY	RENVILLE	ND	075	461491	OA 1983	SADLER	DIVIDE	ND	023	623666	OA 1985
MEDICINE POLE HILLS	BOWMAN	ND	011	465188	OA 1967	SAKAKAWEA	MCKENZIE	ND	053	008616	OA 1984
MEDORA	BILLINGS	ND	007	465467	OA 1964	SAND CREEK	MCKENZIE	ND	053	629742	ON 1958
MIDDLE CREEK	MCKENZIE	ND	053	471598	O 1980	SANDROCKS	MCKENZIE	ND	053	010625	ONA 1982
MIDWAY	WILLIAMS	ND	105	472745	OA 1975	SANISH	MCKENZIE	ND	053	632067	O 1953
MIKKELSON	BILLINGS	ND	007	004761	O 1981	SATHER LAKE	MCKENZIE	ND	053	004794	OA 1982
MINNESOTA	BURKE	ND	013	004762	O 1981	SAUK	WILLIAMS	ND	105	004795	OA 1982
MISSOURI RIDGE	WILLIAMS	ND	105	478821	OA 1978	SAXON	DUNN	ND	025	636314	OA 1980
MOCASIN CREEK	DUNN	ND	025	008568	O 1982	SCAIRT WOMAN	MCKENZIE	ND	053	636930	ONA 1979
MOHALL	BOTTINEAU	ND	009	480845	OA 1964	SCANDIA	BOTTINEAU	ND	009	636787	O 1953
MOHALL	RENVILLE	ND	075	480845	OA 1964	SCHFIELD	STARK	ND	089	004797	O 1981
MOLINE	MCKENZIE	ND	053	481093	O 1981	SCORIA	BILLINGS	ND	007	639949	O 1954
MONDAK	MCKENZIE	ND	053	481635	OA 1976	SCOTIA	BOTTINEAU	ND	009	639980	O 1965
MORaine	DIVIDE	ND	023	008571	OA 1983	SECOND CREEK	SLOPE	ND	087	642096	O 1977
MORGAN DRAW	BILLINGS	ND	007	004764	OA 1982	SERGIS	BOTTINEAU	ND	009	004798	O 1982
MORGAN DRAW	GOLDEN VALLEY	ND	033	004764	OA 1992	SERGIS NORTH	BOTTINEAU	ND	009	010176	O 1985
MOUNTROSE	BOTTINEAU	ND	009	008576	OA 1984	SEVENMILE COULEE	RENVILLE	ND	075	645599	OA 1964
MOUSE RIVER PARK	RENVILLE	ND	075	489556	OA 1964	SHEALEY	WARD	ND	101	014594	OA 1992
MOUSE RIVER PARK NORTH	RENVILLE	ND	075	016810	O 1996	SHEEP BUTTE	MCKENZIE	ND	053	004800	OA 1980
MURPHY CREEK	DUNN	ND	025	004765	O 1982	SHERMAN	BOTTINEAU	ND	009	651257	O 1980
MUSTA	DIVIDE	ND	023	008247	OA 1984	SHERWOOD	RENVILLE	ND	075	651660	OA 1958
NAMELESS	MCKENZIE	ND	053	004766	OA 1981	SHERWOOD WEST	RENVILLE	ND	075	651697	O 1974
NEBO	BOWMAN	ND	011	500805	O 1982	SHOCKLEY	BURKE	ND	013	010186	OA 1985
NELSON BRIDGE	MCKENZIE	ND	053	008581	OA 1983	SHORT CREEK	BURKE	ND	013	653768	O 1957
NELSON LAKE	DIVIDE	ND	023	012238	O 1983	SIMON BUTTE	DUNN	ND	025	013934	OA 1990
NEW HOME	WILLIAMS	ND	105	012402	O 1983	SIoux	MCKENZIE	ND	053	657922	OA 1980
NEW HRADEC	STARK	ND	089	004767	O 1982	SIX CREEK	MCKENZIE	ND	053	004802	O 1982
NEWBURG	BOTTINEAU	ND	009	505486	OA 1955	SIXMILE	WILLIAMS	ND	105	006428	OA 1987
NEWBURG EAST	BOTTINEAU	ND	009	505517	O 1964	SKABO	DIVIDE	ND	023	016805	OA 2000
NEWPORTE	RENVILLE	ND	075	004471	OA 1977	SKJERMO	DIVIDE	ND	023	004803	OA 1982
NIOBE	BURKE	ND	013	008257	OA 1984	SKULL CREEK	BOWMAN	ND	011	659883	O 1981
NOHLY LAKE	MCKENZIE	ND	053	014578	OA 1992	SMITH	RENVILLE	ND	075	662146	OA 1985
NOONAN	DIVIDE	ND	023	511130	OA 1956	SNOW	BILLINGS	ND	007	663975	OA 1982
NORMA	WARD	ND	101	004768	O 1978	SNOWCOVER	MCKENZIE	ND	053	008982	OA 1983
NORTH BRANCH	MCKENZIE	ND	053	004607	OA 1982	SOURIS	BOTTINEAU	ND	009	004806	O 1981
NORTH CREEK	STARK	ND	089	008260	O 1984	SOURIS NORTH	BOTTINEAU	ND	009	666517	O 1955
NORTH FORK	MCKENZIE	ND	053	512556	ON 1958	SOUTH HEART	STARK	ND	089	666715	O 1973
NORTH GRANO	RENVILLE	ND	075	285268	O 1966	SPIRAL	BURKE	ND	013	004521	OA 1981
NORTH STAR	BURKE	ND	013	512649	O 1976	SPOTTED HORN	MCKENZIE	ND	053	004522	O 1981
NORTHGATE	BURKE	ND	013	008261	O 1983	SPRING COULEE	BOTTINEAU	ND	009	670888	OA 1992
NORWEGIAN CREEK	BILLINGS	ND	007	513408	O 1976	SPRING CREEK	MCKENZIE	ND	053	670919	ON 1982
OAKDALE	DUNN	ND	025	517186	OA 1976	SPRING VALLEY	WARD	ND	101	671260	OA 1992
OSLOE	MOUNTRAIL	ND	061	014267	OA 1992	SPRINGBROOK	WILLIAMS	ND	105	004523	OA 1978
OTTER	WILLIAMS	ND	105	530772	OA 1990	SQUARE BUTTE	GOLDEN VALLEY	ND	033	672469	OA 1969
PAINTED WOODS	WILLIAMS	ND	105	004770	O 1982	SQUAW CREEK	MCKENZIE	ND	053	672624	OA 1982
PARK	BILLINGS	ND	007	539864	O 1982	SQUAW GAP	MCKENZIE	ND	053	004526	OA 1980
PASSPORT	WARD	ND	101	541724	O 1997	ST ANTHONY	DUNN	ND	025	672950	OA 2005
PATENT GATE	MCKENZIE	ND	053	004772	ONA 1981	ST DEMETRIUS	BILLINGS	ND	007	018637	OA 2004
PAULSON	DIVIDE	ND	023	543739	OA 1983	ST JACOBS	BILLINGS	ND	007	004527	O 1981
PEARL	GOLDEN VALLEY	ND	033	545964	O 1982	STADIUM	STARK	ND	089	015796	O 1996
PEMBROKE	MCKENZIE	ND	053	004773	N 1982	STAFFORD	RENVILLE	ND	075	675275	OA 1990
PERELLA	BURKE	ND	013	550273	OA 1963	STAMPEDE	BURKE	ND	013	675854	OA 1984
PERSHING	MCKENZIE	ND	053	551482	OA 1958	STANLEY	MOUNTRAIL	ND	061	676422	OA 1977
PHELPS BAY	MCKENZIE	ND	053	010151	OA 1985	STARBUCK	BOTTINEAU	ND	009	676825	O 1959
PICKETT	BURKE	ND	013	554673	OA 1985	STARBUCK SOUTH	BOTTINEAU	ND	009	676856	O 1959
PIERRE CREEK	MCKENZIE	ND	053	008597	OA 1981	STARBUCK SW	BOTTINEAU	ND	009	676887	O 1959
PLAZA	MOUNTRAIL	ND	061	013274	OA 1989	STATE LINE	BOWMAN	ND	011	677538	OA 1972
PLEASANT	RENVILLE	ND	075	559907	O 1974	STINSON	BOTTINEAU	ND	009	013074	O 1988
PLEASANT HILL	MCKENZIE	ND	053	560217	N 1982	STOCKYARD CREEK	WILLIAMS	ND	105	012637	OA 1988
PLEASANT SOUTH	RENVILLE	ND	075	016809	O 1996	STONEVIEW	BURKE	ND	013	682374	OA 1959
PLEASANT VALLEY	MOUNTRAIL	ND	061	560651	OA 1980	STONEVIEW	DIVIDE	ND	023	682374	OA 1959
PLEASANT VALLEY	WILLIAMS	ND	105	560651	OA 1980	STONY CREEK	WILLIAMS	ND	105	682471	OA 1987
PLUMER	DIVIDE	ND	023	004776	O 1981	STONY RUN	BURKE	ND	013	682684	O 1958
POE	MCKENZIE	ND	053	562155	ONA 1981	SUBDIVISION	STARK	ND	089	016187	O 1996
POKER JIM	MCKENZIE	ND	053	563085	OA 1971	SUGAR BEET	WILLIAMS	ND	105	008334	O 1984
PORTAL	BURKE	ND	013	566557	OA 1957	SUNSET BUTTE	BOWMAN	ND	011	016428	N 1997
POWERS LAKE	MOUNTRAIL	ND	061	004778	O 1982	T R	BILLINGS	ND	007	011015	OA 1978
PRAIRIE JUNCTION	MOUNTRAIL	ND	061	012415	O 1982	TANDY	WILLIAMS	ND	105	010212	OA 1985
PRATT	BOTTINEAU	ND	009	571347	O 1960	TAYLOR	STARK	ND	089	698488	OA 1982
PRATT	MCHENRY	ND	049	571347	O 1960	TEDDY ROOSEVELT	BILLINGS	ND	007	700126	OA 1978
PRESCOTT	RENVILLE	ND	075	571812	O 1994	TEMPLE	WILLIAMS	ND	105	004537	OA 1952
PRONGHORN	MCKENZIE	ND	053	573439	OA 1981	TEPEE BUTTE	HETTINGER	ND	041	004539	O 1980
RAGGED BUTTE	MCKENZIE	ND	053	004779	OA 1982	THOMPSON LAKE	BURKE	ND	013	008343	OA 1984
RANCH COULEE	MCKENZIE	ND	053	004780	N 1982	TIMBER CREEK	MCKENZIE	ND	053	708502	ON 1981
RANDOLPH	MCKENZIE	ND	053	586127	OA 1980	TIOGA	BURKE	ND	013	709091	ONA 1952
RATTLESNAKE BUTTES	BOWMAN	ND	011	012614	O 1995	TIOGA	MOUNTRAIL	ND	061	709091	ONA 1952
RATTLESNAKE POINT	DUNN	ND	025	587491	OA 1977	TIOGA	WILLIAMS	ND	105	709091	ONA 1952
RAUB	MCLEAN	ND	055	014510	OA 1993	TIOGA EAST	MOUNTRAIL	ND	061	709122	OA 1953
RAWSON	MCKENZIE	ND	053	587983	OA 1981	TIOGA NORTH	BURKE	ND	013	709153	OA 1957
RAY	WILLIAMS	ND	105	588018	OA 1981	TIOGA NORTH	DIVIDE	ND	023	709153	OA 1957
RED ROCK	BOTTINEAU	ND	009	591855	O 1984	TIOGA NORTH	WILLIAMS	ND	105	709153	OA 1957
RED WING CREEK	MCKENZIE	ND	053	592211	OA 1972	TIOGA WEST	WILLIAMS	ND	105	709184	ONA 1957
RED WING CREEK EAST	MCKENZIE	ND	053	017001	O 2001	TOBACCO GARDEN	MCKENZIE	ND	053	004542	ONA 1980
RED WING CREEK SOUTH	MCKENZIE	ND	053	008291	O 1983	TOBACCO GARDEN NORTH	MCKENZIE	ND	053	011017	O 1981
REFUGE	BOTTINEAU	ND	009	593932	OA 1984	TOBACCO GARDEN SOUTH	MCKENZIE	ND	053	005390	ON 1981
RENNIE LAKE	BURKE	ND	013	596226	OA 1957	TODD	WILLIAMS	ND	105	710588	OA 1989
RENVILLE	BOTTINEAU	ND	009	016800	O 1995	TOLLEY	RENVILLE	ND	075	711456	OA 1963
RHAME	BOWMAN	ND	011	004782	O 1980	TORNING	WARD	ND	101	012646	OA 1988
RHOADES	MCKENZIE	ND	053	004784	ON 1982	TRACY MOUNTAIN	BILLINGS	ND	007	014608	OA 1992
RICHARDTON	STARK	ND	089	003744	ONA 1981	TRAILSIDE	MCKENZIE	ND	053	004544	OA 1982
RICHBURG	BOTTINEAU	ND	009	599404	O 1980	TREE TOP	BILLINGS	ND	007	716416	OA 1979
RIDER	GOLDEN VALLEY	ND	033	600582	OA 1971	TRENTON	MCKENZIE	ND	053	716680	OA 1981
RIVAL	BURKE	ND	013	603589	OA 1957	TRENTON	WILLIAMS	ND	105	716680	OA 1981
RIVAL SOUTH	BURKE	ND	013	603620	O 1958	TROTTERS	GOLDEN VALLEY	ND	033	004547	O 1981
RIVERSIDE	MCKENZIE	ND	053	603992	O 1982	TRUAX	WILLIAMS	ND	105	719036	OA 1990
ROCKY BRIDGE	BILLINGS	ND	007	609240</							

NORTH DAKOTA

Field Name	County Name	State Sub	Co Code	Field Code	Field Disc Type	Year	Field Name	County Name	State Sub	Co Code	Field Code	Field Disc Type	Year
TWIN VALLEY	MCKENZIE	ND	053	013114	N	1983	AVA	GUERNSEY	OH	059	005005	N	1921
TYRONE	WILLIAMS	ND	105	725105	OA	1984	AVA	NOBLE	OH	121	005005	N	1921
UKRAINA	BILLINGS	ND	007	004549	O	1980	AVON	LORAIN	OH	093	032172	ON	1908
UNION CENTER	MCKENZIE	ND	053	727731	OA	1977	AVON CONSOLIDATED	LORAIN	OH	093	018015	N	1908
UPLAND	DIVIDE	ND	023	729479	O	1984	AVON SOUTH	LORAIN	OH	093	005673	N	1937
UPPER DES LACS	BURKE	ND	013	014174	OA	1991	BACKUS KNOB	TUSCARAWAS	OH	157	018016	N	1930
VALLEY ROAD	RENVILLE	ND	075	017904	O	2004	BACON RUN	COSHOCTON	OH	031	018017	O	1996
VANVILLE	BURKE	ND	013	008358	OA	1983	BAILEY	BELMONT	OH	013	035289	N	1901
VERSIPIPI	STARK	ND	089	015428	OA	1995	BAILEY LAKE	ASHLAND	OH	005	018018	N	1929
VIKING	BURKE	ND	013	738821	O	1958	BAINBRIDGE EAST	GAUGA	OH	055	017495	N	1973
WABEK	MOUNTRAIL	ND	061	004554	OA	1985	BAKER CREEK	LORAIN	OH	093	018019	N	1999
WABEK	WARD	ND	101	004554	OA	1985	BAKERSVILLE	COSHOCTON	OH	031	035869	N	1973
WAKE	MCHENRY	ND	049	008849	OA	1969	BALTC	COSHOCTON	OH	031	005009	N	1958
WANNAGAN	BILLINGS	ND	007	004557	OA	1981	BALTC	HOLMES	OH	075	005009	N	1958
WARD	BURKE	ND	013	748814	O	1983	BALTC	TUSCARAWAS	OH	157	005009	N	1958
WAYNE	BOTTINEAU	ND	009	752906	O	1957	BALTIMORE	FAIRFIELD	OH	045	018021	ON	1993
WERNER	DUNN	ND	025	758851	OA	1980	BALTIMORE NORTH	WOOD	OH	173	037118	O	1885
WEST BANK	WILLIAMS	ND	105	004588	O	1982	BARBER RIDGE	MONROE	OH	111	018022	N	1898
WESTBERG	MCKENZIE	ND	053	004562	O	1982	BARBERTON SOUTH	SUMMIT	OH	153	017496	N	1927
WESTHOPE	BOTTINEAU	ND	009	760711	O	1953	BARLOW	WASHINGTON	OH	167	039505	ON	1922
WESTHOPE NORTH	BOTTINEAU	ND	009	760742	OA	1953	BARNESVILLE	BELMONT	OH	013	005010	N	1897
WESTHOPE SOUTH	BOTTINEAU	ND	009	760773	OA	1956	BARNESVILLE CONSOLIDATED	GUERNSEY	OH	059	017497	ON	1897
WHEATON	BOTTINEAU	ND	009	004565	O	1980	BARNEY RUN	KNOX	OH	083	018023	O	1923
WHISKEY JOE	BILLINGS	ND	007	004569	OA	1979	BARRS MILLS	TUSCARAWAS	OH	157	005011	N	1973
WHITE ASH	RENVILLE	ND	075	007367	OA	1984	BARTLETT	WASHINGTON	OH	167	041489	ON	0
WHITE EARTH	MOUNTRAIL	ND	061	764075	OA	1954	BARTLETT RUN	MUSKINGUM	OH	119	005012	N	1928
WHITE LAKE	MOUNTRAIL	ND	061	018638	OA	2005	BARTON	BELMONT	OH	013	041737	ON	1911
WHITE TAIL	BILLINGS	ND	007	004570	N	1979	BARTRAMVILLE	LAWRENCE	OH	087	005013	O	1930
WHITEAKER	DIVIDE	ND	023	018523	O	2005	BASHAN	MEIGS	OH	105	018024	N	1937
WHITTAIL	BILLINGS	ND	007	765780	OA	1979	BASIL	FAIRFIELD	OH	045	042109	N	1900
WILDROSE	DIVIDE	ND	023	768663	OA	1962	BASS LAKE	GALLIA	OH	053	005014	N	1973
WILEY	BOTTINEAU	ND	009	768787	OA	1958	BATEMANTOWN	KNOX	OH	083	018025	O	1963
WILLIAMS CREEK	GOLDEN VALLEY	ND	033	769794	OA	1979	BATEMANTOWN NE	KNOX	OH	083	043008	O	1965
WILLISTON	WILLIAMS	ND	105	004574	OA	1979	BATH	SUMMIT	OH	153	043380	ONA	1931
WILLMEN	DUNN	ND	025	013108	OA	1988	BAUGHMAN	FAIRFIELD	OH	045	005015	N	1908
WILLOW CREEK	WILLIAMS	ND	105	770647	ONA	1982	BAZETTA	TRUMBULL	OH	155	047782	ON	1921
WINDMILL	RENVILLE	ND	075	772848	OA	1991	BEACH CITY	STARK	OH	151	015249	N	1990
WINNER	WILLIAMS	ND	105	004575	O	1980	BEALLSVILLE	BELMONT	OH	013	005016	ON	1900
WINTER BUTTE	MCKENZIE	ND	053	004576	OA	1982	BEARTOWN	TUSCARAWAS	OH	157	005017	N	1937
WOBURN	BURKE	ND	013	775802	OA	1957	BEARWALLOW RUN	MONROE	OH	111	018026	N	1934
WOLF BAY	DUNN	ND	025	004578	OA	1982	BEAVER	MAHONING	OH	099	049666	N	1975
WRITING ROCK	DIVIDE	ND	023	780437	O	1958	BEAVER	PIKE	OH	131	049666	ON	1929
YELLOWSTONE	MCKENZIE	ND	053	786302	OA	1976	BEAVER CREEK	GALLIA	OH	053	049790	N	1971
ZENITH	STARK	ND	089	791152	OA	1968	BEAVER RUN	LICKING	OH	089	018027	N	1965
ZION	BOTTINEAU	ND	009	792075	O	1976	BEAVERDAM RUN	HARRISON	OH	067	018028	ON	1967

OHIO

ABBEYVILLE	MEDINA	OH	103	018000	O	1919	BEDFORD	BELMONT	OH	013	005019	ON	1914
ACADEMIA	KNOX	OH	083	005401	N	1966	BEDFORD	BELMONT	OH	013	018029	ON	1914
ADAIR	COLUMBIANA	OH	029	003109	N	1918	BEDFORD WEST	CUYAHOGA	OH	035	051278	ON	1915
ADAMS	HARRISON	OH	067	003326	N	1899	BEDFORD-MEIGS	MEIGS	OH	105	051278	ON	1937
ADAMS CONSOLIDATED	HARRISON	OH	067	018001	ON	1899	BEEBE	COSHOCTON	OH	031	017812	N	1965
ADAMSVILLE	GALLIA	OH	053	003729	N	1963	BELDEN	MEIGS	OH	105	005020	ON	1915
ADDISON	GALLIA	OH	053	004008	N	1904	BELDEN WEST	WASHINGTON	OH	167	005021	ON	1924
AID	LAWRENCE	OH	087	005527	N	1925	BELLAIRE	LORAIN	OH	093	052828	ON	1860
AID CONSOLIDATED	GALLIA	OH	053	015215	N	1925	BELLE CENTER	BELMONT	OH	093	017498	N	1925
AID CONSOLIDATED	LAWRENCE	OH	087	015215	N	1925	BELLE VALLEY	BELMONT	OH	013	005022	N	1926
AID EAST	LAWRENCE	OH	087	005558	N	1965	BELLS RUN	LOGAN	OH	091	018030	N	1932
AKRON	SUMMIT	OH	153	018002	N	1976	BELLS RUN CONSOLIDATED	NOBLE	OH	121	005023	N	1944
AKRON EAST	SUMMIT	OH	153	006240	O	1976	BELLS RUN	WASHINGTON	OH	167	054409	N	1893
AKRON NORTH	SUMMIT	OH	153	015248	N	1983	BELLVILLE	WASHINGTON	OH	167	018031	N	1904
ALBION	ASHLAND	OH	005	007728	N	1930	BELLVILLE SOUTH	RICHLAND	OH	139	054564	O	1963
ALEXANDRIA	LICKING	OH	089	009464	ON	1899	BELMONT	RICHLAND	OH	139	055024	N	1962
ALFRED	MEIGS	OH	105	018003	N	1946	BELMONT	BELMONT	OH	013	054626	N	1910
ALLEDONIA	BELMONT	OH	013	004988	N	1923	BELMONT CONSOLIDATED	BELMONT	OH	013	018032	N	1910
ALLENSVILLE	VINTON	OH	163	004989	N	1915	BELOIT	MAHONING	OH	099	050525	N	1916
ALLIANCE	STARK	OH	151	018004	N	1929	BELPRE	WASHINGTON	OH	167	054781	N	1976
ALTITUDE	MONROE	OH	111	004990	N	1936	BEND FORK	BELMONT	OH	013	018033	O	1913
AMESVILLE	ATHENS	OH	009	016067	ON	1928	BENNINGTON	LICKING	OH	089	056021	N	1899
AMITY	KNOX	OH	083	016129	N	1910	BENTON	HOCKING	OH	073	056548	N	1915
AMSTERDAM	CARROLL	OH	019	004992	N	1910	BENTON	VINTON	OH	163	056548	N	1915
AMSTERDAM CONSOLIDATED	CARROLL	OH	019	018005	N	1910	BENTON NORTH	HOCKING	OH	073	056579	N	1887
ANDERSON RUN	BELMONT	OH	013	018006	N	1920	BENWOOD	MONROE	OH	111	005026	N	1894
ANDOVER	ASHTABULA	OH	007	017679	ON	1904	BENWOOD CONSOLIDATED	MONROE	OH	111	018034	O	1894
ANGEL VALLEY	TUSCARAWAS	OH	157	018007	N	1991	BERGHOLZ	JEFFERSON	OH	081	005028	N	1912
ANKEYTOWN	KNOX	OH	083	018950	ON	1955	BERLIN	KNOX	OH	083	057664	N	1936
ANNAPOLIS	JEFFERSON	OH	081	017494	N	1966	BERLIN	MAHONING	OH	099	057664	ON	1972
ANNAPOLIS SOUTH	JEFFERSON	OH	081	019322	ON	1962	BERLIN EAST	HOLMES	OH	075	057670	N	1959
ANTIOCH	MONROE	OH	111	020841	N	1906	BERLIN LAKE	MAHONING	OH	099	018035	O	1962
ANTRIM	COSHOCTON	OH	031	021616	N	1969	BERNE NORTH	FAIRFIELD	OH	045	058005	N	1887
ANTRIM	GUERNSEY	OH	059	021616	N	1969	BERNICE	TUSCARAWAS	OH	157	057974	N	1949
ANTRIM SOUTH	GUERNSEY	OH	059	004994	N	1969	BESSEMER	ATHENS	OH	009	018036	N	1954
APPLE CREEK	WAYNE	OH	169	022488	ON	1974	BEST	COLUMBIANA	OH	029	058749	ONA	1960
ARABIA	LAWRENCE	OH	087	004995	N	1961	BEST	MAHONING	OH	099	058749	ONA	1960
ARABIA SOUTH	LAWRENCE	OH	087	022779	N	1963	BEST	PORTAGE	OH	133	058749	ONA	1960
ARABIA WEST	LAWRENCE	OH	087	022810	N	1962	BEST CONSOLIDATED	COLUMBIANA	OH	029	018037	N	1960
ARCANUM	DARKE	OH	037	004996	ON	1887	BEST WEST	STARK	OH	151	058780	O	1966
ARCHERS FORK	WASHINGTON	OH	167	017090	ON	1893	BETHEL RIDGE	VINTON	OH	163	018038	N	1983
ARCHERS FORK CONSOLIDATED	WASHINGTON	OH	167	018008	ON	1893	BETHLEHEM	COSHOCTON	OH	031	059214	ON	1911
ARCOLA CREEK	LAKE	OH	085	018009	N	1920	BEVERLY	WASHINGTON	OH	167	059803	N	1973
ARMSTRONG	WAYNE	OH	169	018010	N	1961	BIG 4	LORAIN	OH	093	017499	N	1860
ARMSTRONG RUN	KNOX	OH	083	018011	N	1966	BIG PRAIRIE	HOLMES	OH	075	063237	N	1914
ARNEY RUN	FAIRFIELD	OH	045	004999	N	1918	BIG PRAIRIE CONSOLIDATED	HOLMES	OH	075	018039	N	1914
ARNEY RUN CONSOLIDATED	FAIRFIELD	OH	045	018012	N	1918	BIG RUN	DELAWARE	OH	041	063330	O	1917
ARTANNA	KNOX	OH	083	018013	ON	1899	BINGHAM	MONROE	OH	111	065097	N	1927
ASBURY RIDGE	ATHENS	OH	009	018014	N	1925	BIRDS RUN	GUERNSEY	OH	059	005033	ON	1942
ASHLAND	ASHLAND	OH	005	027770	ON	1911	BIRMINGHAM	ERIE	OH	043	065856	N	1974
ASHLAND SOUTH	ASHLAND	OH	005	027863	N	1911	BIRMINGHAM SOUTH	GUERNSEY	OH	059	065856	N	1942
ASHTABULA	ASHTABULA	OH	007	028126	N	1974	BIRMINGHAM-ERIE	ERIE	OH	043	065934	O	1966
ATHALIA	LAWRENCE	OH	087	005001	O	1931	BIRMINGHAM-ERIE	ERIE	OH	043	065872	ON	1966
ATHENS	ATHENS	OH	009	029165	ON	1924	BLACKFORK	LORAIN	OH	093	065872	ON	1966
ATHENS EAST	ATHENS	OH	009	005002	N	1913	BLADENSBURG	JACKSON	OH	079	005034	N	1938
ATHENS NORTH	ATHENS	OH	009	029179	ON	1924	BLAIR RUN	KNOX	OH	083	005035	N	1885
ATWATER EAST	PORTAGE	OH	133	005003	ONA	1961	BLANCHARD	MONROE	OH	111	005036	O	1915
AUBURN	GAUGA	OH	055	030374	N	1972	BLATCHFORD	HARDIN	OH	065	070569	ON	1885
AUBURN	TUSCARAWAS	OH	157	030374	ON	1974	BLATCHFORD	HOCKING	OH	073	071220	N	1914
AUGUSTA	CARROLL	OH	019	030591	N	1979	BLATCHFORD WEST	PERRY					

Field Name	County Name	State Sub	Co Code	Field Code	Field Disc Type Year	Field Name	County Name	State Sub	Co Code	Field Code	Field Disc Type Year
BLUCK	JEFFERSON	OH	081	005038	N 1905	CANNELVILLE	MUSKINGUM	OH	119	005083	N 1916
BLUE ROCK	MUSKINGUM	OH	119	075932	ON 1946	CANNELVILLE WEST	MUSKINGUM	OH	119	005679	N 1913
BLUFFTON	HANCOCK	OH	063	005039	O 1886	CANTON	STARK	OH	151	117832	ONA 1945
BOARDMAN	MAHONING	OH	099	076966	N 1924	CANTON CONSOLIDATED	GUERNSEY	OH	059	015218	ONA 1902
BOGIE HOLLOW	WASHINGTON	OH	167	018041	N 1979	CANTON CONSOLIDATED	HARRISON	OH	067	015218	ONA 1902
BOLINS MILLS	VINTON	OH	163	005043	ON 1900	CANTON CONSOLIDATED	HOLMES	OH	075	015218	N 1902
BOLINS MILLS CONSOLIDATED	VINTON	OH	163	018042	ON 1900	CANTON CONSOLIDATED	STARK	OH	151	015218	ONA 1902
BOLIVAR	TUSCARAWAS	OH	157	078893	N 1937	CANTON CONSOLIDATED	TUSCARAWAS	OH	157	015218	ONA 1883
BOLIVAR NORTH	STARK	OH	151	078924	N 1949	CANTON EAST	STARK	OH	151	117894	ONA 1966
BONN	WASHINGTON	OH	167	080164	ON 1900	CANTON EAST CONSOLIDATED	CARROLL	OH	019	015219	ONA 1908
BONNET LAKE CONSOLIDATED	ASHLAND	OH	005	018043	N 1916	CANTON EAST CONSOLIDATED	STARK	OH	151	015219	ONA 1908
BONNETT LAKE	ASHLAND	OH	005	005045	N 1916	CANTON WEST	STARK	OH	151	118049	N 1946
BOODLE	LICKING	OH	089	005047	N 1912	CARBON HILL	HOCKING	OH	073	119444	N 1917
BOOTH	TUSCARAWAS	OH	157	018044	N 1929	CARBON HILL	PERRY	OH	127	119444	O 1917
BOPE	FAIRFIELD	OH	045	005048	N 1906	CARBONDALE	ATHENS	OH	009	119475	ON 1941
BOSTON	SUMMIT	OH	153	082613	ON 1975	CARBONDALE CREEK	ATHENS	OH	009	018072	N 1929
BOSTON HEIGHTS	SUMMIT	OH	153	005049	OA 1948	CARDINGTON	MORROW	OH	117	119630	O 1964
BOSWORTH	WASHINGTON	OH	167	082830	ON 1913	CARDINGTON EAST	MORROW	OH	117	119661	O 1963
BOWERSTON	HARRISON	OH	067	005050	N 1899	CARDINGTON SE	MORROW	OH	117	119692	O 1963
BOWERSTON CONSOLIDATED	HARRISON	OH	067	018045	O 1899	CARDINGTON SOUTH	MORROW	OH	117	119723	O 1963
BOWLING GREEN	WOOD	OH	173	084600	O 1885	CARDINGTON SW	MORROW	OH	117	119754	O 1964
BRACEVILLE	TRUMBULL	OH	155	005051	N 1972	CAREY	WYANDOT	OH	175	119816	O 1887
BRANCH WEST	ATHENS	OH	009	005677	ON 1928	CAREY CONSOLIDATED	WYANDOT	OH	175	017501	ON 1887
BRANNONS FORK	MORGAN	OH	115	018046	N 1983	CARLISLE	LORAIN	OH	093	120188	N 1928
BRECKSVILLE	CUYAHOGA	OH	035	005052	OA 1942	CARLISLE EAST	LORAIN	OH	093	005085	N 1944
BRECKSVILLE	SUMMIT	OH	153	005052	OA 1942	CARLISLE SOUTH	LORAIN	OH	093	005680	N 1929
BREMEN	FAIRFIELD	OH	045	090813	OA 1907	CARLISLE-OBERLIN	LORAIN	OH	093	015220	N 1915
BREMEN	PERRY	OH	127	090813	OA 1907	CARLISLE-OBERLIN CONSOLID	LORAIN	OH	093	018073	N 1915
BREMEN-NEW LEXINGTON	FAIRFIELD	OH	045	015216	ONA 1907	CAROL JANE LAKE	MEDINA	OH	103	018074	ON 1934
BREMEN-NEW LEXINGTON	PERRY	OH	127	015216	ONA 1907	CARROLLTON	CARROLL	OH	019	121813	N 1920
BRENHOLTS	ATHENS	OH	009	090875	N 1926	CARROLLTON CONSOLIDATED	CARROLL	OH	019	018075	ON 1920
BRENHOLTS	PERRY	OH	127	090875	O 1926	CARROLLTON NORTH	CARROLL	OH	019	005681	N 1922
BRENTWOOD	LAKE	OH	085	018047	N 1951	CARTHAGE	ATHENS	OH	009	122575	ON 1923
BREWSTER	STARK	OH	151	091247	N 1973	CARTHAGE	MEIGS	OH	105	122575	ON 1923
BRICKER	HARRISON	OH	067	005054	N 1899	CATAWBA	OTTAWA	OH	123	018076	ON 1925
BRIDGEVILLE	MUSKINGUM	OH	119	005055	ON 1929	CAVALLO	KNOX	OH	083	126721	N 1925
BRIILLANT	JEFFERSON	OH	081	005056	N 1909	CAYWOOD	WASHINGTON	OH	167	127163	N 1949
BRINKHAVEN	HOLMES	OH	075	005057	N 1918	CEBEE	LAWRENCE	OH	087	005068	O 1930
BRISTOL	PERRY	OH	127	092549	N 1958	CEDAR FORK	RICHLAND	OH	139	127838	O 1966
BRISTOL	TRUMBULL	OH	155	092549	N 1977	CEDAR GROVE	HOCKING	OH	073	127900	O 1923
BRISTOL EAST	MORGAN	OH	115	005058	N 1948	CEDAR VALLEY	WAYNE	OH	169	128272	N 1922
BRISTOL RIDGE	PERRY	OH	127	018048	N 1946	CELINA	MERCER	OH	107	128895	O 1890
BROKEN SWORD CREEK	CRAWFORD	OH	033	005424	N 1973	CENTER BEND	MORGAN	OH	115	018077	N 1950
BROOKFIELD	NOBLE	OH	121	094130	N 1969	CENTER VILLAGE EAST	DELAWARE	OH	041	129512	N 1964
BROOKOVER	MUSKINGUM	OH	119	094347	ON 1930	CENTERVILLE	GUERNSEY	OH	059	129729	N 1898
BROWN-KNOX	KNOX	OH	083	005061	N 1923	CENTERVILLE SOUTH	HOLMES	OH	075	009080	N 1936
BROWNS	VINTON	OH	163	096021	ON 1900	CHALFANTS	PERRY	OH	127	131047	N 1944
BROWNS HEIGHTS	GUERNSEY	OH	059	018049	ON 1926	CHAMBERSBURG	COLUMBIANA	OH	029	131558	N 1976
BROWNSVILLE	LICKING	OH	089	096238	N 1921	CHAMPION	TRUMBULL	OH	155	131698	N 1974
BROWNSVILLE SOUTH	MONROE	OH	111	096269	ON 1903	CHANDLERSVILLE	MUSKINGUM	OH	119	018078	N 1942
BROWNSVILLE WEST	LICKING	OH	089	005678	N 1919	CHANEYVILLE	MORGAN	OH	115	132597	N 1891
BRUNO	PERRY	OH	127	097385	N 1942	CHARDON	GEAUGA	OH	055	005090	N 1973
BRUNSWICK	MEDINA	OH	103	097571	ON 1917	CHARDON EAST	GEAUGA	OH	055	017502	1966
BRUNSWICK EAST	MEDINA	OH	103	018050	O 1961	CHARDON EAST	GEAUGA	OH	055	018079	N 1982
BRUNSWICK NORTH	MEDINA	OH	103	017798	N 1947	CHARM	HOLMES	OH	075	005091	N 1920
BRUSH CREEK	MUSKINGUM	OH	119	097602	N 1920	CHASEVILLE	NOBLE	OH	121	005092	N 1913
BRUSH CREEK	PERRY	OH	127	097602	O 1920	CHATHAM	MEDINA	OH	103	134519	O 1899
BRUSH RUN	HOLMES	OH	075	018051	N 1982	CHATHAM CONS	MEDINA	OH	103	017503	ON 1899
BRUSHY CREEK	BELMONT	OH	013	018052	N 1915	CHATHAM NORTH	MEDINA	OH	103	134550	O 1935
BRUSHY FORK	HARRISON	OH	067	005063	ON 1905	CHATTANOOGA	MERCER	OH	107	005094	O 1899
BRYAN	WILLIAMS	OH	171	098098	ON 1887	CHERRY VALLEY	ASHTABULA	OH	007	136209	ONA 1973
BRYAN SW	WILLIAMS	OH	171	098315	O 1965	CHESAPEAKE	LAWRENCE	OH	087	005095	O 1930
BUCK LAKE	MEIGS	OH	105	018053	ON 1939	CHESIRE	GALLIA	OH	053	005096	N 1904
BUCK RUN	MORGAN	OH	115	099819	ON 1860	CHESIRE CONSOLIDATED	GALLIA	OH	053	017504	ON 1904
BUCK RUN CONSOLIDATED	MORGAN	OH	115	018054	O 1860	CHESTER	GEAUGA	OH	055	136472	ONA 1977
BUCKEYE FORK	MUSKINGUM	OH	119	100036	N 1942	CHESTER WEST	TUSCARAWAS	OH	157	018396	N 1933
BUCKEYE FORK	PERRY	OH	127	100036	N 1942	CHESTERHILL	MORGAN	OH	115	136813	ON 1861
BUCKEYE LAKE	LICKING	OH	089	100160	N 1899	CHESTERHILL CONSOLIDATED	WASHINGTON	OH	167	018080	ON 1861
BUCKEYE LAKE	PERRY	OH	127	100160	N 1899	CHESTERVILLE NE	MORROW	OH	117	136906	ON 1963
BUCKEYEVILLE	GUERNSEY	OH	059	018055	N 1929	CHESTERVILLE NS	MORROW	OH	117	136937	ON 1953
BUCKHORN	TUSCARAWAS	OH	157	003315	N 1969	CHESTERVILLE NORTH	MORROW	OH	117	136968	ON 1944
BUCKLAND	ALLEN	OH	003	005064	O 1886	CHESTERVILLE SOUTH	MORROW	OH	117	136999	ON 1944
BUCKLAND	AUGLAIZE	OH	011	005064	O 1886	CHESTERVILLE WEST	MORROW	OH	117	136999	ON 1944
BUCKS CORNER	DARKE	OH	037	005065	O 1895	CHILI	COSHOCTON	OH	031	018081	N 1977
BUCKS CORNER	MERCER	OH	107	005065	O 1895	CHIPPEWA	WAYNE	OH	169	139789	ON 1918
BUFFALO FORK	MUSKINGUM	OH	119	018056	N 1944	CHIPPEWA LAKE	MEDINA	OH	103	005097	N 1914
BULAVILLE	GALLIA	OH	053	005069	N 1932	CHRISTIAN CREEK	GUERNSEY	OH	059	018083	N 1981
BURBANK	MEDINA	OH	103	018057	N 1952	CLARK	HOLMES	OH	075	145385	ON 1910
BURKHART	MONROE	OH	111	104686	N 1933	CLARKSON	COLUMBIANA	OH	029	145881	N 1912
BURLINGTON	BELMONT	OH	013	104872	N 1924	CLARKSVILLE	PERRY	OH	127	018084	ON 1938
BURNETTS CORNERS	WAYNE	OH	169	018058	O 1996	CLARKTOWN	SCIOTO	OH	145	018085	N 1930
BURTON	GEAUGA	OH	055	106701	N 1961	CLAY	MUSKINGUM	OH	119	146233	ON 1948
BURTON	WAYNE	OH	169	106701	N 1961	CLAY LICK	JEFFERSON	OH	081	018086	ON 1935
BUSHNELL	ASHTABULA	OH	007	107011	ON 1953	CLAYSVILLE	GUERNSEY	OH	059	005433	N 1968
BUSHNELL-CONNEAUT	ASHTABULA	OH	007	015217	ON 1929	CLAYTON	PERRY	OH	127	146780	N 1935
BUSHNELL-CONNEAUT CONSOLID	ASHTABULA	OH	007	018681	ON 1929	CLAYTON CONSOLIDATED	MUSKINGUM	OH	119	015221	ON 1910
BUTLER	KNOX	OH	083	107383	O 1936	CLAYTON CONSOLIDATED	PERRY	OH	127	015221	ON 1910
BUTLER	RICHLAND	OH	139	107383	N 1915	CLAYTON EAST	ATHENS	OH	009	018125	N 1936
BUTLER-KNOX	LICKING	OH	089	018060	ON 1885	CLAY-TUSCARAWAS	TUSCARAWAS	OH	157	005432	N 1969
BUTTS RUN	ATHENS	OH	009	018061	N 1981	CLEVELAND	CUYAHOGA	OH	035	148237	O 1914
BYER	VINTON	OH	163	005076	N 1926	CLIFFYVILLE	NOBLE	OH	121	005100	O 1928
BYESVILLE	GUERNSEY	OH	059	005077	N 1885	CLIFT	MONROE	OH	111	005101	ON 1900
BYESVILLE CONSOLIDATED	GUERNSEY	OH	059	018062	N 1885	CLINE	MONROE	OH	111	148609	ON 1926
CADIZ	HARRISON	OH	067	111942	N 1889	COAL GATE	HOCKING	OH	073	018087	N 1937
CADIZ CONSOLIDATED	HARRISON	OH	067	018063	ON 1899	COAL RIDGE	NOBLE	OH	121	150087	N 1919
CALAIS	MONROE	OH	111	005078	N 1929	COALDALE	MUSKINGUM	OH	119	005102	N 1918
CALDWELL	NOBLE	OH	121	112872	N 1912	COATS	WASHINGTON	OH	167	018088	O 1896
CALDWELL CONSOLIDATED	NOBLE	OH	121	018064	ON 1912	COITSVILLE	MAHONING	OH	099	005104	N 1973
CALEDONIA	MARION	OH	101	112965	O 1919	COITSVILLE NORTH	MAHONING	OH	099	005685	N 1973
CALICO CREEK	LOGAN	OH	091	018065	O 1965	COLD RUN	COLUMBIANA	OH	029	018089	N 1968
CAMBRIDGE	GUERNSEY	OH	059	114515	ON 1924	COLEBROOK	ASHTABULA	OH	007	005105	N 1973
CAMEL CREEK	MEDINA	OH	103	018066	O 1990	COLEMAN	COLUMBIANA	OH	029	152655	N 1909
CAMERON	MONROE	OH	111	114670	ON 1896	COLEMAN CONSOLIDATED	COLUMBIANA	OH	029	018090	ON 1909
CANAAN-MILTON	WAYNE	OH	169	005079	N 1911	COLERAIN	BELMONT	OH	013	005106	ON 1894
CANAAN-MILTON CONSOLIDATED	WAYNE	OH	169	018067	ON 1911	COLFAX	FAIRFIELD	OH	045	153182	O 1995
CANAANVILLE	ATHENS	OH	009	005080	N 1928	COLLEGE HILL	GUERNSEY	OH	059	018092	N 1927
CANAAN-WAYNE	WAYNE	OH	169	116220	ON 1911	COLLINS	HURON	OH	077	154050	O 1965
CANAAN-WAYNE CONSOLIDATED	WAYNE	OH	169	018068	ON 1960	COLLINS EAST	HURON	OH	077	154081	O 1966
CANAL FULTON	STARK	OH	151	005081	ONA 1927	COLUMBIA	CUYAHOGA	OH	035	154980	N 1930
CANAL FULTON CONSOLIDATED	STARK	OH	151	018069	N 1927	COLUMBIA	LORAIN	OH	093	154980	N 1930
CANAL LEWISVILLE	COSHOCTON	OH	031	018070	O 1944	COLUMBIA CENTER	LORAIN	OH	093	005108	N 1941
CANFIELD	MAHONING	OH	099	117243	N 1976	COLUMBIANA	COLUMBIANA	OH	029	155228	ON 1910
						CONCORD	LAKE</				

OHIO

Field Name	County Name	State Sub	Co Code	Field Code	Field Disc Type Year	Field Name	County Name	State Sub	Co Code	Field Code	Field Disc Type Year
CONESVILLE	COSHOCTON	OH	031	005110	ON 1929	ECHO LAKE GLEN	MEDINA	OH	103	018127	N 1940
CONNEAUT	ASHTABULA	OH	007	157832	N 1929	EDGERTON	WILLIAMS	OH	171	213749	ON 1921
COOLVILLE	ATHENS	OH	009	018093	N 1946	EDGEWATER BEACH	LICKING	OH	089	018128	N 1915
COOPER	MONROE	OH	111	159723	ON 1916	EDINBURG SE	PORTAGE	OH	133	213997	OA 1962
COPELY	SUMMIT	OH	153	005111	N 1928	EDISON	MORROW	OH	117	214090	O 1963
COPELY JUNCTION	SUMMIT	OH	153	018094	N 1931	EDISON SW	MORROW	OH	117	005449	N 1962
CORNERVILLE	WASHINGTON	OH	167	018095	N 1926	EDLAM	HOLMES	OH	075	005156	N 1915
CORNING	ATHENS	OH	009	162141	O 1891	EDLAM	KNOX	OH	083	005156	N 1915
CORNING	PERRY	OH	127	162141	O 1891	EDLAM CONSOLIDATED	KNOX	OH	083	017507	ON 1915
CORNING CONSOLIDATED	ATHENS	OH	009	017505	ON 1891	EDLAM EAST	HOLMES	OH	075	005154	N 1942
COSTONIA	JEFFERSON	OH	081	005113	N 1908	EDLAM NORTH	KNOX	OH	083	005700	N 1979
COTTAGE GROVE	SUMMIT	OH	153	018096	N 1928	EGGER	MONROE	OH	111	018129	1914
COTTAGE HILL	MUSKINGUM	OH	119	005114	N 1912	EGGER	MONROE	OH	111	215710	ON 1907
COULTER	RICHLAND	OH	139	001005	N 1912	ELBA	WASHINGTON	OH	167	018130	O 1913
COVE	JACKSON	OH	079	018097	N 1982	ELIDA	ALLEN	OH	003	001054	O 1888
COVENTRY	SUMMIT	OH	153	005115	N 1977	ELIZABETH	LAWRENCE	OH	087	218915	N 1978
COW RUN	WASHINGTON	OH	167	166078	ON 1861	ELK LICK	CARROLL	OH	019	005159	N 1922
COW RUN CONSOLIDATED	WASHINGTON	OH	167	017506	ON 1893	ELK RUN	WASHINGTON	OH	167	005160	ON 1898
CRAB RUN	HOLMES	OH	075	005117	N 1918	ELK-NOBLE	NOBLE	OH	121	005161	N 1928
CRAIGTON	WAYNE	OH	169	005119	N 1936	ELLIOT	MORGAN	OH	115	005724	N 1957
CRANENEST	MONROE	OH	111	005120	ON 1902	ELLSWORTH	MAHONING	OH	099	221145	ON 1916
CRAWFORD	HOCKING	OH	073	168884	1937	ELLSWORTH EAST	MAHONING	OH	099	005162	N 1914
CREIGHTON	MONROE	OH	111	005122	ON 1916	ELLSWORTH NORTH	MAHONING	OH	099	221151	ONA 1955
CREIGHTON	NOBLE	OH	121	005122	ON 1916	ELLSWORTH NORTH CONSOLID	MAHONING	OH	099	018276	N 1963
CREIGHTON CONSOLIDATED	MONROE	OH	111	018098	N 1980	ELLSWORTH SOUTH	MAHONING	OH	099	005450	N 1916
CREOLA	VINTON	OH	163	005123	N 1899	ELLSWORTH SOUTH CONSOLID	MAHONING	OH	099	018353	N 1914
CREOLA CONSOLIDATED	VINTON	OH	163	018099	ON 1899	ELYRIA	LORAIN	OH	093	232328	N 1946
CREOLA NE	VINTON	OH	163	169411	O 1963	ELYRIA EAST	LORAIN	OH	093	005165	N 1930
CRESTLINE NORTH	CRAWFORD	OH	033	005440	ON 1918	ENGLAND	ASHLAND	OH	005	005167	N 1911
CRESTON	WAYNE	OH	169	170155	N 1911	ENOCH	NOBLE	OH	121	005168	N 1933
CRESTON WEST	WAYNE	OH	169	005687	N 1911	ENTERPRISE	HOCKING	OH	073	226049	N 1957
CRIDERSVILLE	ALLEN	OH	003	005125	O 1886	ERHART	MEDINA	OH	103	018131	ON 1919
CRIDERSVILLE	AUGLAIZE	OH	011	005125	O 1886	ESSELBURN	MEDINA	OH	103	005170	N 1910
CROCKER	MEDINA	OH	103	170930	OA 1942	ESTO	KNOX	OH	083	005171	N 1934
CROMERS	SENECA	OH	147	005126	ON 1928	ETNA	FAIRFIELD	OH	045	015281	N 1979
CROOKED RUN	TUSCARAWAS	OH	157	018100	N 1955	EVERETT	SUMMIT	OH	153	231172	O 1941
CROOKED TREE	NOBLE	OH	121	018101	N 1930	EVERETT CONSOLIDATED	SUMMIT	OH	153	018132	ON 1941
CROOKSVILLE	PERRY	OH	127	005127	N 1910	EWING	HOCKING	OH	073	231637	N 1923
CROSS CREEK	HARRISON	OH	067	018102	O 1904	FAIRFIELD	COLUMBIANA	OH	029	233692	N 1937
CROSSENVILLE	FAIRFIELD	OH	045	171953	O 1929	FAIRFIELD	HURON	OH	077	233692	N 1981
CROSSENVILLE	PERRY	OH	127	171953	O 1929	FAIRFIELD	JEFFERSON	OH	081	233692	N 1936
CROW CREEK	LORAIN	OH	093	018103	O 1940	FAIRFIELD BEACH	FAIRFIELD	OH	045	018133	N 1984
CUYAHOGA HEIGHTS	CUYAHOGA	OH	035	018104	N 1912	FAIRFIELD-WASHINGTON CONSOL	WASHINGTON	OH	167	017508	N 1921
CYNTHIAN	SHELBY	OH	149	005128	O 1923	FAIRVIEW	MORROW	OH	117	233940	O 1965
DALTON	WAYNE	OH	169	179132	N 1928	FAIRVIEW CHURCH	MUSKINGUM	OH	119	004896	N 1968
DAMASCUS	COLUMBIANA	OH	029	179303	ONA 1917	FALLSBURG	LICKING	OH	089	004897	N 1920
DAMASCUS	MAHONING	OH	099	179303	ONA 1917	FARMER	DEFIANCE	OH	039	236079	N 1965
DANVILLE	KNOX	OH	083	180403	ON 1926	FARMERSTOWN	HOLMES	OH	075	018134	N 1966
DARK CAVE RUN	WASHINGTON	OH	167	018105	N 1927	FARMINGTON	TRUMBULL	OH	155	236234	ON 1976
DARLINGTON	MUSKINGUM	OH	119	018106	O 1949	FIFTEEN	WASHINGTON	OH	167	005177	ON 1904
DARROWVILLE	SUMMIT	OH	153	018107	N 1977	FINDLAY	HANCOCK	OH	063	005178	ON 1884
DARWIN	MEIGS	OH	105	018108	N 1934	FINDLAY CONSOLIDATED	WOOD	OH	173	018135	ON 1884
DAVIS HOLLOW	COSHOCTON	OH	031	018109	N 1978	FISHER	ATHENS	OH	009	242048	ON 1900
DEAVERTOWN	MORGAN	OH	115	184488	N 1924	FITCHVILLE	HURON	OH	077	242327	ON 1934
DEAVERTOWN	PERRY	OH	127	184488	O 1924	FITCHVILLE NW	HURON	OH	077	242358	O 1965
DECATUR	WASHINGTON	OH	167	184612	N 1923	FITCHVILLE WEST	HURON	OH	077	006367	N 1981
DECATURVILLE	WASHINGTON	OH	167	018110	N 1981	FIVEMILE CREEK	HOCKING	OH	073	005180	N 1931
DELAWARE	DELAWARE	OH	041	186937	O 1964	FLAT BRANCH	HARDIN	OH	065	018136	ON 1910
DELAWARE NORTH	DELAWARE	OH	041	187030	O 1964	FLEATOWN	LICKING	OH	089	005181	O 1931
DELAWARE SOUTH	DELAWARE	OH	041	187061	O 1964	FLEATOWN	LICKING	OH	089	018137	N 1931
DEMINGS ARBOR LAKE	MEDINA	OH	103	018111	O 1954	FLINT RIDGE	LICKING	OH	089	005182	N 1927
DENMARK	MORROW	OH	117	188239	O 1944	FLINTS MILLS	WASHINGTON	OH	167	005183	N 1898
DENMARK NW	MORROW	OH	117	188270	O 1964	FLOODWOOD	ATHENS	OH	009	005184	N 1938
DENMARK SE	MORROW	OH	117	005694	N 1961	FLORENCE	ERIE	OH	043	245784	N 1949
DENMARK SOUTH	MORROW	OH	117	005445	N 1962	FOOTVILLE	ASHTABULA	OH	007	018138	N 1967
DENMARK SW	MORROW	OH	117	005446	N 1962	FOREST GLEN	LICKING	OH	089	005187	N 1923
DENMARK WEST	MORROW	OH	117	005695	N 1962	FORK EAST	WASHINGTON	OH	167	249241	ON 1888
DERWENT	GUERNSEY	OH	059	005134	N 1918	FORK SOUTH	HARRISON	OH	067	005703	N 1908
DEVOL RUN	WASHINGTON	OH	167	005135	O 1929	FORT RECOVERY	MERCER	OH	107	005188	ON 1923
DEXTER CITY	NOBLE	OH	121	000876	N 1919	FOURMILE	GUERNSEY	OH	059	005189	N 1939
DEXTER RUN	MEIGS	OH	105	005136	O 1953	FOWLER	TRUMBULL	OH	155	253054	N 1974
DILLON LAKE	LICKING	OH	089	018112	N 1953	FRANKENBURG CREEK	LORAIN	OH	093	018139	N 1985
DINING FORK	CARROLL	OH	019	005140	N 1910	FRANKLIN	WAYNE	OH	169	255209	N 1914
DIXIE	PERRY	OH	127	193812	O 1960	FRANKLIN SQUARE	COLUMBIANA	OH	029	005190	N 1918
DOANVILLE	ATHENS	OH	009	005141	N 1942	FRAZEBURG	MUSKINGUM	OH	119	018140	N 1990
DOHERTY	MONROE	OH	111	195712	N 1914	FRAZIER	MUSKINGUM	OH	119	255829	N 1930
DORCAS	MEIGS	OH	105	005143	O 1923	FREDERICKSBURG	WAYNE	OH	169	256356	O 1981
DORR RUN	HOCKING	OH	073	198316	N 1914	FREDERICKSBURG EAST	WAYNE	OH	169	005191	N 1961
DORR RUN CONSOLIDATED	HOCKING	OH	073	018114	ON 1910	FREDERICKTOWN	KNOX	OH	083	256418	O 1890
DORSET	ASHTABULA	OH	007	005144	ONA 1990	FREDERICKTOWN CONSOLIDATED	KNOX	OH	083	018141	N 1965
DORSEY	BELMONT	OH	013	198471	N 1917	FREDERICKTOWN NORTH	KNOX	OH	083	256449	ON 1964
DOVER	TUSCARAWAS	OH	157	200672	ON 1940	FREEDOM	PORTAGE	OH	133	256697	ON 1971
DOVER CENTER	CUYAHOGA	OH	035	005145	ON 1915	FREEDOM NORTH	PORTAGE	OH	133	256723	ON 1961
DOVER NORTH	TUSCARAWAS	OH	157	200827	ON 1975	FREEDOM WEST	PORTAGE	OH	133	005193	ON 1960
DOVER WEST	LORAIN	OH	093	200982	N 1909	FREEDOM, WEST CONSOLIDATED	PORTAGE	OH	133	018142	N 1960
DOWD CREEK	KNOX	OH	083	018115	ON 1961	FREELAND	MUSKINGUM	OH	119	256749	ON 1944
DOWLING	WOOD	OH	173	005146	ON 1896	FREPORTE	SANDUSKY	OH	143	257162	O 1887
DRAKE	PERRY	OH	127	202052	O 1925	FRESNO	COSHOCTON	OH	031	258030	N 1972
DRESDEN	MUSKINGUM	OH	119	202486	N 1951	FRIENDSVILLE	MEDINA	OH	103	258216	N 1911
DRESDEN CONSOLIDATED	COSHOCTON	OH	031	015222	N 1917	FRITZ	MUSKINGUM	OH	119	258619	N 1937
DRESDEN CONSOLIDATED	MUSKINGUM	OH	119	015222	N 1917	FROST	ATHENS	OH	009	258991	N 1922
DRUMMOND KNOB	MUSKINGUM	OH	119	018116	N 1973	FROST	WASHINGTON	OH	167	258991	N 1922
DRY FORK	JEFFERSON	OH	081	203633	N 1896	FROST CONSOLIDATED	ATHENS	OH	009	018143	N 1922
DRY FORK CONSOLIDATED	JEFFERSON	OH	081	018117	O 1896	FROST RUN	WASHINGTON	OH	167	005196	N 1924
DRY RUN	PERRY	OH	127	018118	N 1949	FULTON NE	MORROW	OH	117	260557	O 1964
DUCK CREEK	WASHINGTON	OH	167	204486	ON 1953	FULTON SOUTH	MORROW	OH	117	260588	O 1964
DUDLEY	NOBLE	OH	121	204610	N 1897	FULTONHAM	MUSKINGUM	OH	119	260619	N 1910
DUMM RIDGE	HOCKING	OH	073	018119	N 1992	FULTONHAM	PERRY	OH	127	260619	O 1910
DUMONTVILLE	FAIRFIELD	OH	045	005697	N 1910	FUNK	WAYNE	OH	169	260650	N 1942
DUNBAR	WASHINGTON	OH	167	205664	ON 1928	FUNK SOUTH	WAYNE	OH	169	005706	N 1919
DUNDAS	VINTON	OH	163	206067	N 1979	FUNK SOUTH CONSOLIDATED	WAYNE	OH	169	018354	N 1919
DUNDEE	TUSCARAWAS	OH	157	206160	N 1974	GABOR	WAYNE	OH	169	262457	N 1919
DUNHAM	WASHINGTON	OH	167	018120	N 1966	GAGE	GALLIA	OH	053	262736	N 1961
DUNKIRK	HARDIN	OH	065	005149	N 1888	GAMBER	KNOX	OH	083	263866	N 1899
DUNKLE CREEK	VINTON	OH	163	018121	O 1919	GARDEN	ATHENS	OH	009	265001	O 1962
DUPONT	PUTNAM	OH	137	018122	O 1965	GARDEN ISLE	MEDINA	OH	103	005200	N 1910
DUPONT SOUTH	PUTNAM	OH	137	207121	O 1964	GAVERS	COLUMBIANA	OH	029	005201	N 1911
DUTCH RUN	COSHOCTON	OH	031	005151	N 1917	GAYSPOUR	MUSKINGUM	OH	119	018145	O 1944
DUVALL	NOBLE	OH	121	005152	N 1940	GEAUGA	GEAUGA	OH	055	005203	N 1974
EAGLEVILLE	ASHTABULA	OH	007	005698	ONA 1919	GENEVA	ASHTABULA	OH	007	269239	N 1880
EAGLEVILLE, WEST	ASHTABULA	OH	007	018123	N 1919	GENEVA-SAYBROOK	ASHTABULA	OH	007	015223	NA 1971
EAST LIBERTY NORTH	DELAWARE	OH	041	211858	O 1964	GENOA	OTTAWA	OH	123	269363	O 1887
EATON	LORAIN	OH	093	212385	N 1961	GEORGETOWN NORTH	COLUMBIANA	OH	029	005707	ON 1906

Field Name	County Name	State Sub	Co Code	Field Code	Field Disc Type	Year	Field Name	County Name	State Sub	Co Code	Field Code	Field Disc Type	Year
GERMANTOWN	NOBLE	OH	121	005204	ON	1891	HATTONIA	HARRISON	OH	067	005237	N	1921
GERMANTOWN NORTH	WASHINGTON	OH	167	005708	N	1981	HAYESVILLE	ASHLAND	OH	005	005238	N	1910
GERMANTOWN WEST	WASHINGTON	OH	167	005709	N	1920	HAYNES	HOCKING	OH	073	311287	N	1913
GETAWAY	LAWRENCE	OH	087	005205	O	1930	HEBRON	LICKING	OH	089	313512	N	1899
GHOST HILL	KNOX	OH	083	018146	O	1964	HECLA	LAWRENCE	OH	087	005240	ON	1928
GIBSONBURG	SANDUSKY	OH	143	005206	O	1887	HEMLOCK	PERRY	OH	127	315558	O	1934
GIDDINGS	ASHTABULA	OH	007	271797	N	1958	HEMLOCK GROVE	MEIGS	OH	105	005243	N	1943
GIDDINGS CONSOLIDATED	ASHTABULA	OH	007	018147	ON	1958	HENDERSHOT	WASHINGTON	OH	167	315775	N	1896
GILBOA	PUTNAM	OH	137	005207	O	1890	HICKMAN	LICKING	OH	089	320418	N	1927
GILEAD	MORROW	OH	117	272417	O	1964	HIGHLANDTOWN	COLUMBIANA	OH	029	018172	N	1935
GILEAD SOUTH	MORROW	OH	117	272448	O	1965	HINCKLEY WEST	MEDINA	OH	103	017511	N	1915
GILMORE	TUSCARAWAS	OH	157	273626	ON	1911	HINCKLEY-GRANGER	MEDINA	OH	103	005253	NA	1927
GILMORE NORTH	TUSCARAWAS	OH	157	273657	ON	1911	HIRAM	PORTAGE	OH	133	324372	ONA	1975
GLASS	MONROE	OH	111	275285	N	1909	HIRAMSBURG	NOBLE	OH	121	018173	ON	1919
GLENFORD	PERRY	OH	127	276587	N	1941	HOHMAN	WASHINGTON	OH	167	005262	ON	1896
GLENMONT	HOLMES	OH	075	018148	N	1941	HOHMAN CONSOLIDATED	MONROE	OH	111	018174	N	1895
GLOUSTER	ATHENS	OH	009	005209	O	1898	HOLGATE	HENRY	OH	069	005263	ON	1893
GLOUSTER	ATHENS	OH	009	018149		1898	HOLMES	HOLMES	OH	075	329130		1947
GOOSE RUN	WASHINGTON	OH	167	280757	O	1899	HOLMESVILLE	HOLMES	OH	075	005267	ON	1920
GORE	HOCKING	OH	073	281315	ON	1911	HOLMESVILLE EAST	HOLMES	OH	075	017512	N	1926
GORE	PERRY	OH	127	281315	O	1911	HOMER	LICKING	OH	089	329874	N	1900
GORE CONSOLIDATED	ATHENS	OH	009	015224	ON	1907	HOMER CONSOLIDATED	FAIRFIELD	OH	045	015227	N	1885
GORE CONSOLIDATED	FAIRFIELD	OH	045	015224	ON	1907	HOMER CONSOLIDATED	KNOX	OH	083	015227	N	1885
GORE CONSOLIDATED	HOCKING	OH	073	015224	ON	1907	HOMER CONSOLIDATED	LICKING	OH	089	015227	N	1885
GORE CONSOLIDATED	PERRY	OH	127	015224	ON	1907	HOMER NORTH	MEDINA	OH	103	329905	N	1910
GOSHEN	TUSCARAWAS	OH	157	005211	N	1940	HOMER NORTH CONSOLIDATED	MEDINA	OH	103	018176	N	1910
GOSHEN CENTER	MAHONING	OH	099	005210	ON	1914	HOMEWORTH	COLUMBIANA	OH	029	005269	O	1901
GOULD	JEFFERSON	OH	081	282183	N	1895	HOMEWORTH CONSOLIDATED	COLUMBIANA	OH	029	018177	ON	1901
GOULD CONSOLIDATED	JEFFERSON	OH	081	018150	O	1895	HOMEWORTH NORTH	COLUMBIANA	OH	029	005486	O	1909
GRACEY	WASHINGTON	OH	167	018151	N	1981	HONESTY	NOBLE	OH	121	005270	O	1919
GRAFTON	LORAIN	OH	093	283594	N	1934	HONEY CREEK	MARION	OH	101	330711	ON	1964
GRAHAM	COSHOCTON	OH	031	283718	N	1954	HONEY RUN	KNOX	OH	083	005271	N	1912
GRAHAM	MUSKINGUM	OH	119	283718	N	1954	HOPEDALE	MORGAN	OH	115	005523	N	1903
GRANDVIEW	WASHINGTON	OH	167	284927	ON	1908	HOPEWELL	GUERNSEY	OH	059	331796	ON	1921
GRANGER	MEDINA	OH	103	005215	ON	1926	HORACE	WAYNE	OH	169	332075	O	1915
GRANGER	SUMMIT	OH	153	005215	ON	1926	HORACE WEST	WAYNE	OH	169	005487	N	1919
GRANGER CONSOLIDATED	MEDINA	OH	103	018152	N	1926	HOWARD	KNOX	OH	083	335113	N	1910
GRANGER WEST	MEDINA	OH	103	005214	O	1981	HOWLAND	TRUMBULL	OH	155	335485	N	1974
GRANNY CREEK	KNOX	OH	083	018153	O	1965	HUBBARD	TRUMBULL	OH	155	336354	N	1964
GRANVILLE	LICKING	OH	089	005216	N	1899	HUNTER	BELMONT	OH	013	339578	O	1913
GRANVILLE SOUTH	LICKING	OH	089	005712	N	1899	HUNTINGTON	MEDINA	OH	103	340105	N	1944
GRASS RUN	ATHENS	OH	009	005218	O	1900	HUNTSBURG	GAUGA	OH	055	005535	N	1972
GRATIOT	LICKING	OH	089	005219	N	1912	HUNTSVILLE	LOGAN	OH	091	340353	N	1885
GRATIOT SOUTH	MUSKINGUM	OH	119	005714	N	1925	ILESBORO	HOCKING	OH	073	018178	ON	1922
GRATIOT-NEWCASTLE	COSHOCTON	OH	031	015225	ONA	1885	INDEPENDENCE	CUYAHOGA	OH	035	344890	N	1919
GRATIOT-NEWCASTLE	KNOX	OH	083	015225	ONA	1885	INDIAN CAMP	GUERNSEY	OH	059	018179	N	1925
GRATIOT-NEWCASTLE	LICKING	OH	089	015225	ONA	1885	INDIAN CREEK	PERRY	OH	127	018180	N	1983
GRATIOT-NEWCASTLE	MUSKINGUM	OH	119	015225	ONA	1885	INDIAN LAKE NORTH	LOGAN	OH	091	017513	N	1885
GRATIOT-NEWCASTLE	PERRY	OH	127	015225	ONA	1885	INDIAN LAKE SOUTH	LOGAN	OH	091	017514	N	1934
GRAVELBANK	WASHINGTON	OH	167	286260	O	1900	INDIAN RUN	HOCKING	OH	073	345541	N	1921
GRAVESVILLE CONSOLIDATED	MONROE	OH	111	287035	ON	1899	INDIAN RUN	PERRY	OH	127	345541	O	1921
GREASY RIDGE	LAWRENCE	OH	087	016485	O	1983	IRISH RIDGE	LICKING	OH	089	005543	N	1916
GREEN	MAHONING	OH	099	287872	N	1975	IRONTON	LAWRENCE	OH	087	005544	O	1913
GREENBRIER	MONROE	OH	111	018154	N	1906	IRONTON CONSOLIDATED	MUSKINGUM	OH	119	005545	N	1934
GREENE	TRUMBULL	OH	155	288889	N	1974	IRVILLE	JEFFERSON	OH	081	349463	N	1889
GREENFIELD NORTH	LOGAN	OH	091	288909	O	1958	ISLAND CREEK	JEFFERSON	OH	081	018182	O	1889
GREENFORD	MAHONING	OH	099	005220	N	1919	ISLAND CREEK CONSOLIDATED	MORGAN	OH	115	018183	N	1924
GREENLAND	HOCKING	OH	073	288988	O	1926	ISLAND RUN	COSHOCTON	OH	031	017515		
GREENSBURG	STARK	OH	151	018155	N	1934	ISLETA	JACKSON	OH	079	353006	N	1908
GREER	KNOX	OH	083	018156	N	1949	JACKSON	MAHONING	OH	099	353006	N	1973
GRIFFIN	MUSKINGUM	OH	119	291282	N	1929	JACKSON NORTH	MAHONING	OH	099	353114	ONA	1955
GRIGGS CORNERS	ASHTABULA	OH	007	018157	N	1995	JACKSON NORTH	TRUMBULL	OH	155	353114	ONA	1955
GROUNDHOG CREEK	MEIGS	OH	105	292584	N	1922	JACKSON RIDGE	MONROE	OH	111	005604	N	1896
GROVES RIDGE	NOBLE	OH	121	018158	N	1906	JACKSON RIDGE CONSOLIDATED	MONROE	OH	111	018184	ON	1895
GUERNSEY	COSHOCTON	OH	031	293778		1885	JACKSON WEST	JACKSON	OH	079	005815	N	1977
GUERNSEY	GUERNSEY	OH	059	293778		1939	JACKSON-NOBLE	NOBLE	OH	121	005816	N	1928
GUERNSEY	MUSKINGUM	OH	119	293778		1929	JEFFERSON	ASHTABULA	OH	007	356812	N	1968
GULFORD	COLUMBIANA	OH	029	005221	N	1911	JEFFERSON	WAYNE	OH	169	356812	N	1915
GULFORD SOUTH	COLUMBIANA	OH	029	005716	N	1910	JEFFERSON CONSOLIDATED	WAYNE	OH	169	018185	N	1915
GUSTAVAS	TRUMBULL	OH	155	005223	N	1970	JEFFERSON-KNOX	KNOX	OH	083	005607	N	1915
GUYSVILLE	ATHENS	OH	009	005224	ON	1922	JELLOWAY CREEK	KNOX	OH	083	005820	ON	1916
GUYSVILLE CONSOLIDATED	ATHENS	OH	009	018159	ON	1922	JELLOWAY CREEK CONSOLID	HOLMES	OH	075	015228	ON	1912
HACKNEY	MORGAN	OH	115	298391	N	1970	JELLOWAY CREEK CONSOLID	KNOX	OH	083	015228	ON	1912
HAMBURG	FAIRFIELD	OH	045	301342	N	1918	JEROMEVILLE	ASHLAND	OH	005	005824	N	1912
HAMDEN	VINTON	OH	163	005225	N	1901	JERUSALEM	MONROE	OH	111	358238	N	1904
HAMDEN CONSOLIDATED	JACKSON	OH	079	018160	N	1916	JEWETT	HARRISON	OH	067	358951	N	1895
HAMLER	HENRY	OH	069	018161	N	1965	JEWETT CONSOLIDATED	HARRISON	OH	067	018186	ON	1895
HAMLEY RUN	ATHENS	OH	009	005226	ON	1918	JOETOWN	MORGAN	OH	115	361022	O	1910
HAMMONDSVILLE	JEFFERSON	OH	081	005228	ON	1935	JOPPA	MEIGS	OH	105	018187	N	1951
HANNIBAL	MONROE	OH	111	018162	N	1980	JUNCTION CITY	PERRY	OH	127	366270	ON	1909
HANOVER	ASHLAND	OH	005	303444	N	1911	KALIDA NORTH	PUTNAM	OH	137	368542	O	1964
HANOVERTOWN	COLUMBIANA	OH	029	005231	N	1912	KANSAS	SENECA	OH	147	369007	N	1895
HARDSCRABBLE	TRUMBULL	OH	155	305611	O	1860	KANZIGG HILL	BELMONT	OH	013	018188	N	1900
HARDY	HOLMES	OH	075	305800	ON	1914	KATCHELMACHER	HOCKING	OH	073	369813	O	1925
HARDY	WAYNE	OH	169	305800	ON	1914	KATOWA CREEK	ASHLAND	OH	005	005560	N	1917
HARDY CONSOLIDATED	HOLMES	OH	075	018163	N	1914	KAUKE	WAYNE	OH	169	005561	N	1916
HARDY RUN	HOLMES	OH	075	018164	ON	1947	KAYLOR RIDGE	HOLMES	OH	075	005565	N	1927
HARLEM	DELAWARE	OH	041	005233	N	1964	KEENE	COSHOCTON	OH	031	371503	N	1981
HARLEM SPRINGS	CARROLL	OH	019	005232	N	1910	KENO	MEIGS	OH	105	375192	N	1926
HARMONY	GUERNSEY	OH	059	306575	N	1945	KEY	BELMONT	OH	013	376928	N	1917
HARMONY HOLLOW	MUSKINGUM	OH	119	018165	N	1942	KEY CONSOLIDATED	BELMONT	OH	013	018189	ON	1917
HARPER RUN	HOCKING	OH	073	018166	N	1957	KILBOURNE SOUTH	DELAWARE	OH	041	378347	O	1964
HARPERSFIELD	ASHTABULA	OH	007	307102	N	1971	KILGORE	CARROLL	OH	019	378471	N	1910
HARPERSFIELD CONSOLIDATED	ASHTABULA	OH	007	015226	NA	1920	KILGORE CONSOLIDATED	CARROLL	OH	019	018190	O	1910
HARPERSFIELD CONSOLIDATED	LAKE	OH	085	015226	NA	1920	KILLBUCK	HOLMES	OH	075	378608	ON	1898
HARRIETSVILLE	NOBLE	OH	121	307381	O	1914	KILLBUCK CREEK	WAYNE	OH	169	018191	N	1917
HARRIETSVILLE CONSOLIDATED	NOBLE	OH	121	018167	O	1917	KILMER	NOBLE	OH	121	005573	N	1944
HARRISON	KNOX	OH	083	307691	N	1899	KILVERT	ATHENS	OH	009	005574	ON	1907
HARRISONVILLE	MEIGS	OH	105	005234	ON	1930	KILVERT CONSOLIDATED	WASHINGTON	OH	167	018192	ON	1907
HARRISVILLE	JEFFERSON	OH	081	307846	N	1922	KINSMAN	SUMMIT	OH	153	017516	N	1970
HARRISVILLE CONSOLIDATED	BELMONT	OH	013	018168	ON	1922	KIPTON	ERIE	OH	043	005576	N	1974
HARRISVILLE EAST	MEDINA	OH	103	005235	N	1911	KIRKERSVILLE	LICKING	OH	089	018193	ON	1992
HARROD RUN	KNOX	OH	083	018169	ON	1922	KIRTLAND	LAKE	OH	085	005577	N	1974
HARTFORD	TRUMBULL	OH	155	003150	N	1960	KNOX	GUERNSEY	OH	059	384106	N	1925
HARTLAND	HURON	OH	077	004729	O	1936	KNOX	KNOX	OH	083	384106	N	1925
HARTLAND NORTH	HURON	OH	077	005718	O	19							

OHIO

Field Name	County Name	State Sub	Co Code	Field Code	Field Disc Type Year	Field Name	County Name	State Sub	Co Code	Field Code	Field Disc Type Year
LAFAYETTE-CANAAN	MEDINA	OH	103	015229	N 1899	MACKSBURG	WASHINGTON	OH	167	439132	ON 1860
LAFAYETTE-CANAAN	WAYNE	OH	169	015229	N 1899	MACKSBURG CONSOLIDATED	WASHINGTON	OH	167	017519	ON 1897
LAFAYETTE-CANAAN CONSOL	MEDINA	OH	103	018572	ON 1911	LAKE	LAKE	OH	085	439969	N 1972
LAGRANGE	LORAIN	OH	093	003373	N 1944	MADISON	WAYNE	OH	169	005840	N 1918
LAGRANGE SOUTH	LORAIN	OH	093	391363	N 1944	MADISONBURG	WAYNE	OH	169	018229	N 1918
LAINGS	MONROE	OH	111	005584	O 1890	MADISONBURG CONSOLIDATED	WAYNE	OH	169	018229	N 1918
LAKE	MUSKINGUM	OH	119	394866	N 1959	MADISON-LAKE	LAKE	OH	085	005630	ONA 1920
LAKE COPELAND	COLUMBIANA	OH	029	018197	N 1973	MAINSVILLE	PERRY	OH	127	018230	N 1909
LAKE FORK	ASHLAND	OH	005	000692	N 1929	MALAGA	BELMONT	OH	013	441736	N 1902
LAKE FORK CONS	ASHLAND	OH	005	017517	O 1929	MALAGA	MONROE	OH	111	441736	N 1902
LAKE MILTON	MAHONING	OH	099	005585	N 1973	MALAGA CONSOLIDATED	BELMONT	OH	013	018231	O 1902
LAKE OTTO	LICKING	OH	089	018198	N 1997	MALLET CREEK	MEDINA	OH	103	005847	O 1911
LAKE SOUTH	ASHLAND	OH	005	005516	N 1944	MALLET CREEK-CHATHAM	MEDINA	OH	103	015231	O 1899
LAKE-ASHLAND	ASHLAND	OH	005	395114	N 1916	MALLET CREEK-CHATHAM CONS	MEDINA	OH	103	018232	ON 1911
LAKE-ASHLAND CONSOLIDATED	ASHLAND	OH	005	018199	ON 1929	MALVERN	CARROLL	OH	019	442728	OA 1968
LAKEVILLE	WAYNE	OH	169	005586	N 1918	MALVERN	STARK	OH	151	442728	OA 1968
LAKEVILLE CONSOLIDATED	WAYNE	OH	169	018200	N 1918	MANSFIELD	RICHLAND	OH	139	444464	N 1906
LAKEWOOD	CUYAHOGA	OH	035	018201	N 1912	MANTUA	PORTAGE	OH	133	444805	N 1974
LAMARTINE	CARROLL	OH	019	005587	N 1949	MANTUA	TUSCARAWAS	OH	157	444805	N 1975
LANCASTER	FAIRFIELD	OH	045	399857	N 1900	MANTUA SOUTH	PORTAGE	OH	133	005864	N 1961
LATTASBURG	WAYNE	OH	169	005588	N 1914	MARENGO	MORROW	OH	117	016331	O 1959
LAUREL	HOCKING	OH	073	404104	N 1898	MARENGO CENTRAL	MORROW	OH	117	446665	O 1963
LAUREL RUN	WASHINGTON	OH	167	018202	N 1989	MARENGO EAST	MORROW	OH	117	446696	ON 1963
LAWRENCE	WASHINGTON	OH	167	405220	N 1910	MARENGO NORTH	MORROW	OH	117	446727	O 1964
LAYLAND	HOLMES	OH	075	005590	ON 1922	MARENGO WEST	MORROW	OH	117	446789	O 1965
LAYLAND	HOLMES	OH	075	018203	1922	MARK CENTER NORTH	DEFIANCE	OH	039	005636	O 1898
LAYMAN	WASHINGTON	OH	167	005591	ON 1925	MARLBORO	STARK	OH	151	448575	OA 1931
LAYMAN CONSOLIDATED	WASHINGTON	OH	167	018204	ON 1922	MARLBORO SOUTH	STARK	OH	151	448587	N 1963
LEBANON	MEIGS	OH	105	407104	ON 1914	MARNE	LICKING	OH	089	018233	O 1923
LEBANON CONSOLIDATED	MEIGS	OH	105	018205	N 1914	MARSHALL CREEK	MUSKINGUM	OH	119	018234	N 1926
LEE	CARROLL	OH	019	407507	N 1975	MARSHFIELD	ATHENS	OH	009	449672	N 1963
LEESVILLE	CARROLL	OH	019	408220	OA 1926	MARSHFIELD NORTH	ATHENS	OH	009	449703	O 1963
LEETONIA	COLUMBIANA	OH	029	005598	O 1915	MARTINSBURG	KNOX	OH	083	018235	N 1936
LEETONIA CONSOLIDATED	COLUMBIANA	OH	029	018207	N 1913	MARTINSBURG SOUTH	LICKING	OH	089	005867	ON 1899
LEIDIGH MILL CREEK	ASHLAND	OH	005	018208	N 1928	MASSILLON	STARK	OH	151	451842	N 1955
LEITH RUN	WASHINGTON	OH	167	005599	ON 1896	MASTERTON	MONROE	OH	111	006362	ON 1905
LENOX	ASHTABULA	OH	007	410204	ONA 1958	MATTIX	MORROW	OH	117	452896	O 1965
LEON	ASHTABULA	OH	007	410421	N 1976	MAXVILLE	PERRY	OH	127	018236	ON 1925
LEROY	MEDINA	OH	103	411227	N 1914	MAXWELL	HARRISON	OH	067	454725	N 1899
LEROY CONSOLIDATED	MEDINA	OH	103	018209	N 1914	MAYFIELD	CUYAHOGA	OH	035	455469	ON 1938
LESTER	MEDINA	OH	103	018210	ON 1937	MAYFIELD	GEAUGA	OH	055	455469	N 1938
LEWISTON EAST	MAHONING	OH	099	005601	N 1922	MAYSVILLE	HOCKING	OH	073	018238	N 1923
LEWISTON EAST CONSOLIDATED	MAHONING	OH	099	018126	ON 1922	MCARTHUR	VINTON	OH	163	456438	N 1916
LEWISVILLE	MONROE	OH	111	412405	ON 1899	MCCBRIDE RUN	NOBLE	OH	121	018239	N 1928
LEXINGTON SW	RICHLAND	OH	139	412684	O 1963	MCCANCE	WAYNE	OH	169	018240	N 1957
LIBERTY	TRUMBULL	OH	155	413142	N 1974	MCCLURE	HENRY	OH	069	457709	N 1885
LIBERTY NORTH	KNOX	OH	083	413390	O 1909	MCCOMB	WOOD	OH	173	457926	O 1887
LIBERTY WEST	MORROW	OH	117	413483	O 1963	MCCONNELLSVILLE	MORGAN	OH	115	458112	N 1896
LIBERTY, NORTH CONSOLIDATED	KNOX	OH	083	018211	O 1909	MCCONNELLSVILLE CONS	MORGAN	OH	115	017520	ON 1889
LIBERTY-LICKING	LICKING	OH	089	005602	N 1899	MCCORMICK RUN	COLUMBIANA	OH	029	006365	N 1910
LIBERTY-SENECA	SENECA	OH	147	005603	O 1918	MCDONALDSDVILLE	STARK	OH	151	005622	ON 1930
LICK RUN	PICKAWAY	OH	129	018212	O 1993	MCFADDEN RUN	HARRISON	OH	067	018241	N 1974
LICKING SPRINGS	LICKING	OH	089	018213	N 1923	MCGLADE	MUSKINGUM	OH	119	005832	N 1917
LIMA	ALLEN	OH	003	414134	O 1885	MCGUFFY	HARDIN	OH	065	005833	ON 1933
LIMA CONSOLIDATED	MERCER	OH	107	018214	ON 1885	MCQUIRE CREEK	CARROLL	OH	019	005834	N 1924
LIMA NORTH	MAHONING	OH	099	005848	N 1925	MCINTYRE	JEFFERSON	OH	081	460995	O 1900
LIMAVILLE	STARK	OH	151	414208	N 1975	MCINTYRE CREEK	JEFFERSON	OH	081	017521	1900
LIMESTONE	JEFFERSON	OH	081	005605	O 1899	MCKEAN	LICKING	OH	089	461168	N 1899
LINDENTREE	CARROLL	OH	019	005606	N 1910	MCLEISH	ATHENS	OH	009	005839	N 1898
LINDENTREE EAST	CARROLL	OH	019	005849	OA 1967	MEADOW LAKE	WAYNE	OH	169	018242	N 1990
LINDSEY	SANDUSKY	OH	143	415746	N 1887	MEADOW VALLEY	HOLMES	OH	075	463917	ON 1957
LINDDALE	CUYAHOGA	OH	035	018215	N 0	MECCA	TRUMBULL	OH	155	464475	O 1860
LINNVILLE	LICKING	OH	089	018216	N 1919	MECCA SOUTH	TRUMBULL	OH	155	005876	N 1921
LINTON	GUERNSEY	OH	059	416304	ON 1917	MECHANICSBURG	MONROE	OH	111	464490	N 1903
LISBON	COLUMBIANA	OH	029	416831	N 1909	MECHANICSTOWN	CARROLL	OH	019	005845	ON 1907
LISBON CONSOLIDATED	COLUMBIANA	OH	029	018217	N 1909	MECHANICSTOWN EAST	CARROLL	OH	019	005635	O 1913
LISBON SOUTH	COLUMBIANA	OH	029	417048	N 1860	MEDINA	MEDINA	OH	103	465281	ON 1899
LITCHFIELD	MEDINA	OH	103	417389	N 1944	MEDINA CONSOLIDATED	MEDINA	OH	103	018243	N 1912
LITCHFIELD EAST	MEDINA	OH	103	417420	O 1919	MEDINA EAST	MEDINA	OH	103	465312	N 1912
LITCHFIELD NORTH	LORAIN	OH	093	005851	O 1910	MEISERS RUN	WAYNE	OH	169	005877	N 1973
LITCHFIELD SOUTH	MEDINA	OH	103	417451	N 1948	MELLOTT RIDGE	MONROE	OH	111	017522	N 1955
LITTLE BEAVER	COLUMBIANA	OH	029	417792	N 1911	MELROSE	PAULDING	OH	125	466893	O 1925
LITTLE JELLOWAY CREEK	KNOX	OH	083	005611	N 1914	MENDON	MERCER	OH	107	467296	O 1886
LITTLE MILL CREEK	COSHOCTON	OH	031	018218	N 1977	MENTOR	LAKE	OH	085	467792	N 1915
LITTLE MONDAY CREEK	PERRY	OH	127	018219	N 1945	MESOPOTAMIA	TRUMBULL	OH	155	469790	ON 1975
LITTLE MUCKINGUM RIVER	WASHINGTON	OH	167	018220	N 1968	METHAM	COSHOCTON	OH	031	018244	N 1954
LITTLE RUSH CREEK	FAIRFIELD	OH	045	018221	N 1908	MIDDLE CREEK	NOBLE	OH	121	471598	O 1917
LITTLE SCHENCK CREEK	KNOX	OH	083	005614	ON 1936	MIDDLE CREEK CONSOLIDATED	NOBLE	OH	121	018245	O 1928
LITTLE WASHINGTON	RICHLAND	OH	139	018222	O 1963	MIDDLE POINT	VAN WERT	OH	161	018246	O 1982
LITTLE YELLOW CREEK	COLUMBIANA	OH	029	005615	N 1914	MIDDLEBURG	NOBLE	OH	121	018247	N 1981
LIVERPOOL	MEDINA	OH	103	420613	N 1911	MIDDLEFIELD	GEAUGA	OH	055	471894	N 1971
LIVERPOOL EAST	COLUMBIANA	OH	029	420644	O 1915	MIDDLEFIELD NE	GEAUGA	OH	055	005879	N 1972
LIVERPOOL EAST	MEDINA	OH	103	420644	N 1928	MIDDLEFIELD NORTH	GEAUGA	OH	055	005880	N 1971
LLOYD CORNERS	LICKING	OH	089	018223	ON 1921	MIDDLEFIELD SOUTH	GEAUGA	OH	055	005881	N 1971
LOBDELL CREEK	LICKING	OH	089	018224	O 1993	MIDDLEPORT	MEIGS	OH	105	006073	N 1960
LODI	MEDINA	OH	103	422629	N 1899	MIDDLETON	COLUMBIANA	OH	029	471970	ON 1917
LODI WEST	MEDINA	OH	103	005619	N 1948	MIFFLIN	ASHLAND	OH	005	473396	N 1910
LOGAN	HOCKING	OH	073	422722	O 1939	MILE RUN	WASHINGTON	OH	167	005882	N 1926
LOGAN NORTH	HOCKING	OH	073	422908	ON 1950	MILITARY RUN	HOLMES	OH	075	005884	N 1935
LOGTOWN	COLUMBIANA	OH	029	005830	N 1979	MILL	TUSCARAWAS	OH	157	474326	ON 1917
LONG RUN	SCIOTO	OH	145	425868	N 1930	MILL CREEK	COSHOCTON	OH	031	474357	N 1917
LONGSTRETH	HOCKING	OH	073	426287	N 1944	MILLBROOK	WAYNE	OH	169	474543	ON 1920
LORAIN	LORAIN	OH	093	427155	1910	MILLBROOK SOUTH	WAYNE	OH	169	005885	N 1918
LORAMIE	SHELBY	OH	149	005624	O 1964	MILLERSBURG	HOLMES	OH	075	018248	N 1939
LORDSTOWN	MAHONING	OH	099	427242	N 1973	MILLERSPORT	FAIRFIELD	OH	045	475039	N 1899
LORDSTOWN	TRUMBULL	OH	155	427242	N 1975	MILLERSPORT	PERRY	OH	127	475039	N 1899
LORE CITY	GUERNSEY	OH	059	018225	N 1918	MILLFIELD	ATHENS	OH	009	005886	ON 1926
LOUDEN	CARROLL	OH	019	428984	N 1914	MILLFIELD CONSOLIDATED	ATHENS	OH	009	015232	ON 1926
LOUDON NORTH	CARROLL	OH	019	005859	N 1937	MILLS	ATHENS	OH	009	475535	N 1941
LOUDONVILLE	HOLMES	OH	075	005625	N 1911	MILLWOOD	KNOX	OH	083	005887	N 1923
LOW GAP	NOBLE	OH	121	430720	N 1929	MILLWOOD CONSOLIDATED	KNOX	OH	083	018249	ON 1923
LOWELL	WASHINGTON	OH	167	430829	ON 1900	MILTON	MAHONING	OH	099	476248	N 1973
LOWELL CONSOLIDATED	WASHINGTON	OH	167	018226	O 1860	MILTON	WAYNE	OH	169	476248	N 1924
LOWELLVILLE	MAHONING	OH	099	017518	N 1975	MILTON NORTH	MAHONING	OH	099	476310	N 1973
LOWER NEWPORT	WASHINGTON	OH	167	430875	O 1906	MILTON-JACKSON	JACKSON	OH	079	005888	N 1940
LOWER SALEM	WASHINGTON	OH	167	005626	ON 1923	MILTONSBURG	MONROE	OH	111	005889	N 1979
LUCAS	ASHLAND	OH	005	432062	ON 1957	MINERAL	ATHENS	OH	009	476651	N 1903
LUCAS	RICHLAND	OH	139	432062	ON 1957	MINERVA	CARROLL	OH	019	005890	O 1921
LUCAS SOUTH	RICHLAND	OH	139	432124	N 1961	MINFORD	JACKSON	OH	079	005891	N 1930
LUCASBURG	GUERNSEY	OH	059	018227	N 1921	MINFORD	SCIOTO	OH	145	005891	N 1930
LUCASVILLE	SCIOTO	OH	145	432155	O 1926	MINSTER	AUGLAIZE	OH	011	005892	O 1897
LUHRIG	ATHENS	OH	009	018228	N 1940	MINSTER	MERCER	OH	107	005892	O 1897
MACKSBURG	NOBLE	OH	121	439132	ON 1860	MINSTER	SHELBY	OH	149	005892	O 1897
						MISERS RUN	HOLMES	OH	075	005894	N 1

Field Name	County Name	State Sub	Co Code	Field Code	Field Disc Type Year	Field Name	County Name	State Sub	Co Code	Field Code	Field Disc Type Year
MISERS RUN	WAYNE	OH	169	005894	N 1936	NIMISHILLEN	STARK	OH	151	005950	N 1908
MISNER CORNERS	MAHONING	OH	099	018250	N 1977	NIMISHILLEN CREEK	STARK	OH	151	018275	N 1994
MITCHELL	WASHINGTON	OH	167	478945	O 1898	NORRISTOWN	CARROLL	OH	019	005953	O 1909
MOHICAN	ASHLAND	OH	005	005898	N 1909	NORTH CONGRESS	WAYNE	OH	169	017799	N 1951
MOHICANVILLE	ASHLAND	OH	005	005900	N 1932	NORTH INDUSTRY	STARK	OH	151	018277	N 1937
MONDAY CREEK JUNC.	HOCKING	OH	073	018251	N 1913	NORTH JEROMESVILLE	ASHLAND	OH	005	017800	N 1913
MONROE	HOLMES	OH	075	481868	N 1914	NORTH LIBERTY EAST	KNOX	OH	083	512587	N 1966
MONROE MILLS	KNOX	OH	083	005902	N 1942	NORTH OLMSTED	CUYAHOGA	OH	035	018278	N 1915
MONROE-COSHOCTON	COSHOCTON	OH	031	005903	N 1926	NORTH SPENCER	MEDINA	OH	103	018280	N 1939
MONROE-COSHOCTON CONSOLID	COSHOCTON	OH	031	015233	ON 1914	NORTHAMPTON	SUMMIT	OH	153	512773	N 1935
MONROE-COSHOCTON CONSOLID	HOLMES	OH	075	015233	ON 1898	NORTHERN DIST STE OF OHIO	ALLEN	OH	003	512897	1885
MONROE-COSHOCTON CONSOLID	KNOX	OH	083	015233	ON 1898	NORTHERN DIST STE OF OHIO	ASHLAND	OH	005	512897	1913
MONROEFIELD	MONROE	OH	111	018253	O 1908	NORTHERN DIST STE OF OHIO	ASHTABULA	OH	007	512897	1981
MONROE-HOLMES	HOLMES	OH	075	005904	N 1940	NORTHERN DIST STE OF OHIO	AUGLAIZE	OH	011	512897	1962
MONROE-KNOX	KNOX	OH	083	005905	N 1933	NORTHERN DIST STE OF OHIO	CARROLL	OH	019	512897	1909
MONTVILLE WEST	GEAUGA	OH	055	015314	N 1979	NORTHERN DIST STE OF OHIO	COLUMBIANA	OH	029	512897	1914
MOORES JUNCTION	WASHINGTON	OH	167	005906	N 1942	NORTHERN DIST STE OF OHIO	CRAWFORD	OH	033	512897	1918
MOOSE RIDGE	MONROE	OH	111	005907	ON 1898	NORTHERN DIST STE OF OHIO	CUYAHOGA	OH	035	512897	1915
MORAVILLE	HARRISON	OH	067	005908	N 1906	NORTHERN DIST STE OF OHIO	DEFIANCE	OH	039	512897	1898
MORELAND	WAYNE	OH	169	484999	N 1956	NORTHERN DIST STE OF OHIO	DELAWARE	OH	041	512897	1964
MORELAND-WOOSTER	WAYNE	OH	169	015234	N 1911	NORTHERN DIST STE OF OHIO	ERIE	OH	043	512897	1972
MORELAND-WOOSTER CONSOLID	WAYNE	OH	169	018254	ON 1911	NORTHERN DIST STE OF OHIO	FULTON	OH	051	512897	1918
MORGAN CENTER	KNOX	OH	083	485092	O 1899	NORTHERN DIST STE OF OHIO	GEAUGA	OH	055	512897	1972
MORGAN RUN	COSHOCTON	OH	031	485221	ON 1900	NORTHERN DIST STE OF OHIO	HANCOCK	OH	063	512897	1886
MORGANVILLE	MORGAN	OH	115	018255	N 1934	NORTHERN DIST STE OF OHIO	HARDIN	OH	065	512897	1933
MORRISTOWN	BELMONT	OH	013	005910	ON 1902	NORTHERN DIST STE OF OHIO	HENRY	OH	069	512897	1885
MORRISTOWN CONSOLIDATED	BELMONT	OH	013	018256	N 1902	NORTHERN DIST STE OF OHIO	HOLMES	OH	075	512897	1965
MORRISTOWN WEST	BELMONT	OH	013	005909	N 1903	NORTHERN DIST STE OF OHIO	HURON	OH	077	512897	1936
MORROW CONSOLIDATED	MORGAN	OH	115	018257	O 1959	NORTHERN DIST STE OF OHIO	JEFFERSON	OH	081	512897	1921
MORTON	MONROE	OH	111	018258	O 0	NORTHERN DIST STE OF OHIO	KNOX	OH	083	512897	1966
MOULTRIE	COLUMBIANA	OH	029	005911	N 1943	NORTHERN DIST STE OF OHIO	LAKE	OH	085	512897	1915
MOUNT EATON	WAYNE	OH	169	018259	N 1990	NORTHERN DIST STE OF OHIO	LOGAN	OH	091	512897	1962
MOUNT PERRY	PERRY	OH	127	489122	O 1913	NORTHERN DIST STE OF OHIO	LORAIN	OH	093	512897	1910
MOXHALA	PERRY	OH	127	489804	N 1946	NORTHERN DIST STE OF OHIO	LUCAS	OH	095	512897	1960
MOXHALA NORTH	PERRY	OH	127	489835	O 1957	NORTHERN DIST STE OF OHIO	MAHONING	OH	099	512897	1910
MT BETHEL	TUSCARAWAS	OH	157	005912	ONA 1902	NORTHERN DIST STE OF OHIO	MARION	OH	101	512897	1964
MT BLANCHARD	HANCOCK	OH	063	005913	N 1886	NORTHERN DIST STE OF OHIO	MEDINA	OH	103	512897	1939
MT EPHRAIM	NOBLE	OH	121	005914	N 1923	NORTHERN DIST STE OF OHIO	MERCER	OH	107	512897	1897
MT GILEAD	MORROW	OH	117	490797	O 1963	NORTHERN DIST STE OF OHIO	MORROW	OH	117	512897	1963
MT GILEAD NE	MORROW	OH	117	490828	O 1964	NORTHERN DIST STE OF OHIO	OTTAWA	OH	123	512897	1887
MT GILEAD SOUTH	MORROW	OH	117	490859	O 1963	NORTHERN DIST STE OF OHIO	PAULDING	OH	125	512897	1925
MT HOPE	HOLMES	OH	075	490960	N 1961	NORTHERN DIST STE OF OHIO	PORTAGE	OH	133	512897	1974
MT PERRY	MUSKINGUM	OH	119	009876	O 1913	NORTHERN DIST STE OF OHIO	PUTNAM	OH	137	512897	1964
MT PERRY	PERRY	OH	127	009876	O 1913	NORTHERN DIST STE OF OHIO	RICHLAND	OH	139	512897	1905
MT PLEASANT	HOCKING	OH	073	491107	O 1954	NORTHERN DIST STE OF OHIO	SANDUSKY	OH	143	512897	1887
MT VERNON	KNOX	OH	083	491324	ON 1885	NORTHERN DIST STE OF OHIO	SENECA	OH	147	512897	1918
MT VERNON NW	KNOX	OH	083	491510	N 1965	NORTHERN DIST STE OF OHIO	SHELBY	OH	149	512897	1897
MT ZION	KNOX	OH	083	491665	N 1922	NORTHERN DIST STE OF OHIO	STARK	OH	151	512897	1937
MT ZION CONSOLIDATED	LICKING	OH	089	017523	ON 1922	NORTHERN DIST STE OF OHIO	SUMMIT	OH	153	512897	1935
MUD FORK	MEIGS	OH	105	018260	N 1978	NORTHERN DIST STE OF OHIO	TRUMBULL	OH	155	512897	1971
MUD LAKE	ASHLAND	OH	005	018261	O 1960	NORTHERN DIST STE OF OHIO	TUSCARAWAS	OH	157	512897	1906
MUD RUN	NOBLE	OH	121	018262	N 1942	NORTHERN DIST STE OF OHIO	VAN WERT	OH	161	512897	1982
MULE TOWN	SCIOTO	OH	145	018263	N 1930	NORTHERN DIST STE OF OHIO	WAYNE	OH	169	512897	1951
MULLET RUN	HOLMES	OH	075	018264	N 1960	NORTHERN DIST STE OF OHIO	WILLIAMS	OH	171	512897	1921
MUNSON HILL	ASHTABULA	OH	007	018265	N 1999	NORTHERN DIST STE OF OHIO	WOOD	OH	173	512897	1887
MUNSON KNOB	HOLMES	OH	075	018266	N 1958	NORTHERN DIST STE OF OHIO	WYANDOT	OH	175	512897	1887
MURPHY HOLLOW	TUSCARAWAS	OH	157	018267	N 1945	NORTHFIELD	SUMMIT	OH	153	005956	N 1976
MUSKIE	MUSKINGUM	OH	119	002010	1913	NOTTINGHAM	HARRISON	OH	067	005957	N 1900
MUTTON RUN	MONROE	OH	111	005918	N 1899	OAK GROVE	HOCKING	OH	073	516721	O 1916
NANKIN	ASHLAND	OH	005	005919	N 1928	OAK HARBOR	OTTAWA	OH	123	005959	N 1886
NANKIN EAST	ASHLAND	OH	005	005667	O 1928	OAK HILL	KNOX	OH	083	018281	ON 1937
NANTUA NORTH	PORTAGE	OH	133	005920	N 1973	OAK PARK	HARRISON	OH	067	018282	N 1915
NASBY	LUCAS	OH	095	005921	O 1960	OAKFIELD SOUTH	PERRY	OH	127	517403	O 1948
NASHPORT	MUSKINGUM	OH	119	005922	N 1913	OAKFIELD-SAYRE	PERRY	OH	127	517372	O 1896
NASHVILLE	HOLMES	OH	075	499045	N 1919	OAKLAND	MUSKINGUM	OH	119	517496	N 1929
NAVARRE	STARK	OH	151	005923	ONA 1921	OAKTHORPE	FAIRFIELD	OH	045	005960	N 1910
NEFFS	BELMONT	OH	013	018269	N 1920	ORBERLIN	LORAIN	OH	093	518581	N 1915
NEGLEY	COLUMBIANA	OH	029	005927	ON 1910	OCONNORVILLE	PERRY	OH	127	519356	O 1929
NELLIE	COSHOCTON	OH	031	501828	N 1975	O'CONNORSVILLE	PERRY	OH	127	006074	N 1929
NELSON	PORTAGE	OH	133	502076	N 1974	OHIO CITY	VAN WERT	OH	161	005966	O 1909
NELSONVILLE	ATHENS	OH	009	502138	N 1930	OHIO-SHALLOW	COLUMBIANA	OH	029	520720	1914
NEW ALBANY	MAHONING	OH	099	503130	N 1914	OHIO-SHALLOW	KNOX	OH	083	520720	1937
NEW ALBANY CONSOLIDATED	MAHONING	OH	099	018270	ON 1914	OLD GORE	HOCKING	OH	073	018283	N 1911
NEW ALEXANDER	COLUMBIANA	OH	029	005929	ON 1919	OLD TOWN	TUSCARAWAS	OH	157	018284	N 1919
NEW ALEXANDRIA	JEFFERSON	OH	081	005931	N 1921	OLD WASHINGTON	GUERNSEY	OH	059	523355	N 1969
NEW ATHENS	HARRISON	OH	067	503223	N 1913	OLDHAM	GUERNSEY	OH	059	018285	N 1926
NEW BEDFORD NE	HOLMES	OH	075	503285	N 1965	OLIVE GREEN	MORGAN	OH	115	005967	ONA 1906
NEW BERLIN	STARK	OH	151	005932	N 1931	OLIVE GREEN	NOBLE	OH	121	005967	ONA 1906
NEW BOSTON	SCIOTO	OH	145	503347	O 1922	OLIVE SOUTH	NOBLE	OH	121	018355	O 1974
NEW BUFFALO	MAHONING	OH	099	005933	N 1937	OLIVE-MEIGS	ATHENS	OH	009	005968	ON 1948
NEW CUMBERLAND	TUSCARAWAS	OH	157	503440	O 1906	OLIVE-MEIGS	MEIGS	OH	105	005968	N 1948
NEW GUILFORD	COSHOCTON	OH	031	005934	N 1926	OLMSTEAD FALLS	CUYAHOGA	OH	035	001024	N 1975
NEW HAMPSHIRE EAST	AUGLAIZE	OH	011	503812	O 1962	OLNEY RUN	MORGAN	OH	115	018286	N 1972
NEW HAMPSHIRE EAST	LOGAN	OH	091	503812	N 1962	ONION RUN	MORGAN	OH	115	018287	N 1970
NEW LEXINGTON	PERRY	OH	127	504308	O 1909	ONTARIO	RICHLAND	OH	139	017801	O 1968
NEW LYME	ASHTABULA	OH	007	015318	N 1981	OPPERMAN	GUERNSEY	OH	059	005969	N 1940
NEW MATAMORAS	WASHINGTON	OH	167	005935	N 1894	OPPOSUM RUN	NOBLE	OH	121	005970	N 1938
NEW MATAMORAS CONSOLID	WASHINGTON	OH	167	018271	ON 1894	ORANGE	ASHLAND	OH	005	526897	ON 1914
NEW MIDDLETON	MAHONING	OH	099	005936	ON 1910	ORANGE CONSOLIDATED	ASHLAND	OH	005	018288	N 1914
NEW PITTSBURG	WAYNE	OH	169	005937	N 1936	ORANGE CREEK	ASHLAND	OH	005	018289	ON 1929
NEW PLYMOUTH	VINTON	OH	163	005938	N 1915	ORANGE EAST	ASHLAND	OH	005	001808	N 1928
NEW PLYMOUTH CONSOLIDATED	VINTON	OH	163	017789	ON 1915	ORANGE NORTH	ASHLAND	OH	005	527083	N 1922
NEW READING	PERRY	OH	127	018272	N 1925	ORANGE-POLK	ASHLAND	OH	005	005972	N 1917
NEW RUMLEY	HARRISON	OH	067	005940	N 1899	OREVILLE	PERRY	OH	127	018290	N 1974
NEW SALEM	FAIRFIELD	OH	045	504742	N 1940	OSAGE	JEFFERSON	OH	081	529036	N 1908
NEW STRAITSVILLE	HOCKING	OH	073	504835	ON 1909	OTSEGO	MUSKINGUM	OH	119	530617	OA 1903
NEW STRAITSVILLE	PERRY	OH	127	504835	ON 1909	OWENS	MARION	OH	101	532012	N 1964
NEW WATERFORD	COLUMBIANA	OH	029	505052	O 1914	OXFORD	GUERNSEY	OH	059	532632	N 1934
NEW WESTON	DARKE	OH	037	005941	O 1895	OXFORD	TUSCARAWAS	OH	157	532632	ON 1974
NEW YEARS CREEK	WASHINGTON	OH	167	018273	N 1980	OZARK	MONROE	OH	111	532880	N 1905
NEWARK	LICKING	OH	089	505362	ON 1887	PAGETOWN SOUTH	DELAWARE	OH	041	535648	O 1964
NEWARK SOUTH	LICKING	OH	089	005942	ON 1891	PAINESVILLE	LAKE	OH	085	005974	N 1974
NEWBURGH HEIGHTS	CUYAHOGA	OH	035	005943	N 1912	PAINT	HOLMES	OH	075	535800	N 1925
NEWBURY	GEAUGA	OH	055	505548	N 1972	PAINT	TUSCARAWAS	OH	157	535800	N 1976
NEWBURY SOUTH	GEAUGA	OH	055	005944	NA 1972	PAINT VALLEY	HOLMES	OH	075	018291	N 1950
NEWCASTLE	COSHOCTON	OH	031	505734	N 1924	PAINTERS HOLLOW	GUERNSEY	OH	059	018292	N 1945
NEWELL RUN	WASHINGTON	OH	167	005945	ON 1890	PALMYRA	PORTAGE	OH	133	005975	N 1974
NEWELL RUN CONSOLIDATED	WASHINGTON	OH	167	018274	ON 1861	PANDORA	PUTNAM	OH	137	018293	O 0
NEWPORT	WASHINGTON	OH	167	506540	O 1970	PARIS	PORTAGE	OH	133	539833	N 1965
NEWTON	LICKING	OH	089	506819	N 1899	PARIS	TRUMBULL	OH	155	539833	N 1965
NEWTON	TRUMBULL	OH	155	506819	N 1972	PARK SOUTH	CUYAHOGA	OH	035	005976	N 1915
NEWTON FALLS	TRUMBULL	OH	155	005946	N 1971	PARK WEST	CUYAHOGA				

OHIO

Field Name	County Name	State Sub	Co Code	Field Code	Field Disc Type	Year	Field Name	County Name	State Sub	Co Code	Field Code	Field Disc Type	Year
PARMA	CUYAHOGA	OH	035	540732	N	1948	RAVENNA-BEST CONSOLIDATED	PORTAGE	OH	133	018317	N	1949
PARMA HEIGHTS	CUYAHOGA	OH	035	018295	N	1948	RAY	VINTON	OH	163	588018	N	1931
PARMAS RUN	JEFFERSON	OH	081	005978	N	1896	RAY CONSOLIDATED	JACKSON	OH	079	018318	N	1901
PATASKALA SOUTH	LICKING	OH	089	542127	O	1965	READING CREEK	ASHLAND	OH	005	006053	N	1930
PATMOS	MAHONING	OH	099	542220	N	1916	READING SOUTH	PERRY	OH	127	589096	O	1920
PATTERSONS CORNERS	LICKING	OH	089	018296	N	1909	REDHAW	ASHLAND	OH	005	006056	N	1915
PATTON RUN	BELMONT	OH	013	005980	N	1920	REDHAW CONSOLIDATED	ASHLAND	OH	005	018319	ON	1915
PATTONS CORNERS	KNOX	OH	083	018297	N	1902	REDHAW NORTH	ASHLAND	OH	005	006055	N	1934
PATY CREEK	NOBLE	OH	121	018298	N	1975	REEDSBURG	WAYNE	OH	169	006057	N	1909
PAVONIA	ASHLAND	OH	005	544080		1917	REEDSBURG CONSOLIDATED	WAYNE	OH	169	015238	N	1909
PAVONIA	RICHLAND	OH	139	544080		1968	REES	GALLIA	OH	053	006058	N	1970
PAW PAW CREEK	FAIRFIELD	OH	045	005981	N	1906	REFORM	LICKING	OH	089	006059	N	1925
PAWPAW	WASHINGTON	OH	167	005983	N	1900	REHOBOTH	PERRY	OH	127	018320	N	1920
PAYNE	PAULDING	OH	125	545010	O	1924	REINSERSVILLE	MORGAN	OH	115	018321	N	1984
PEERLESS EAST	MORROW	OH	117	547948	N	1965	REMSEN CORNERS	MEDINA	OH	103	006060	N	1943
PENCAN	MORROW	OH	117	548940	O	1964	RENDVILLE	PERRY	OH	127	595854	O	1928
PENFIELD	LORAIN	OH	093	005987	N	1910	REPP RUN	WAYNE	OH	169	018322	N	1928
PENFIELD EAST	MEDINA	OH	103	005296	N	1938	RHODESDALE	JEFFERSON	OH	081	006061	N	1906
PENINSULA	SUMMIT	OH	153	005988	N	1940	RICHFIELD WEST	SUMMIT	OH	153	599590	N	1922
PENNSVILLE	MORGAN	OH	115	549560	O	1910	RICHLAND-HOLMES	HOLMES	OH	075	599869	ON	1925
PEOLI	TUSCARAWAS	OH	157	005990	N	1912	RICHMOND	ASHTABULA	OH	007	600055	N	1973
PERRIN RUN	HARRISON	OH	067	018300	O	1907	RICHMOND	JEFFERSON	OH	081	600055	N	1917
PERRY	LAKE	OH	085	550800	N	1973	RIDGEVILLE	LORAIN	OH	093	006063	N	1937
PERRY	PERRY	OH	127	550800		1974	RIDGEVILLE EAST	LORAIN	OH	093	005323	N	1935
PERRY ADDITION	SCIOTO	OH	145	018301	N	1908	RIDGEVILLE SOUTH	LORAIN	OH	093	017804	N	1934
PERRY EAST	TUSCARAWAS	OH	157	005994	N	1973	RINARD MILLS	MONROE	OH	111	006064	ON	1897
PERRY SOUTH	LICKING	OH	089	551172	N	1924	RINE CORNERS	COSHOCTON	OH	031	006065	N	1929
PERRY-ASHLAND	ASHLAND	OH	005	005995	ON	1913	RINGGOLD	MORGAN	OH	115	602070	O	1889
PERRY-MUSKINGUM	MUSKINGUM	OH	119	005996	ON	1928	RINGGOLD EAST	MORGAN	OH	115	602101	O	1963
PERRYSBURG	WOOD	OH	173	551296	O	0	RIPLEY	HOLMES	OH	075	602659	N	1914
PERRY-STARK	STARK	OH	151	005997	N	1933	RIPLEY RUN	HANCOCK	OH	063	018323	N	1965
PERRYSVILLE	ASHLAND	OH	005	551310	N	1914	RISLEY	MEDINA	OH	103	603124	O	1947
PERRYSVILLE CONSOLIDATED	ASHLAND	OH	005	015235	ON	1905	RIVERVIEW	WASHINGTON	OH	167	018324	N	1980
PERRYSVILLE CONSOLIDATED	HOLMES	OH	075	015235	N	1910	ROBERTS	MUSKINGUM	OH	119	605861	N	1936
PERRYSVILLE CONSOLIDATED	RICHLAND	OH	139	015235	N	1910	ROBERTSVILLE NORTH	STARK	OH	151	006068	N	1967
PERRYSVILLE WEST	ASHLAND	OH	005	005998	N	1914	ROBINSON RUN	COSHOCTON	OH	031	018325	N	1997
PERRYSVILLE WEST	RICHLAND	OH	139	005998	N	1914	ROCK CAMP	COLUMBIANA	OH	029	018326	N	1936
PERRYTON	MUSKINGUM	OH	119	551327	N	1912	ROCKBRIDGE	HOCKING	OH	073	018327	ON	1993
PERRYTON SOUTH	LICKING	OH	089	005999	N	1916	ROME SOUTH	DELAWARE	OH	041	611751	O	1964
PETERSBURG	JACKSON	OH	079	018303	N	1913	ROSCOE	COSHOCTON	OH	031	612960	N	1971
PETTISVILLE	FULTON	OH	051	006001	N	1936	ROSE	CARROLL	OH	019	613146	N	1910
PHALANX MILLS	TRUMBULL	OH	155	006002	N	1972	ROSE FARM	PERRY	OH	127	006372	N	1948
PHERSON	PERRY	OH	127	553908	O	1926	ROSE HILL	MORGAN	OH	115	613301	N	1935
PHILO	MUSKINGUM	OH	119	006004	ON	1942	ROSEVILLE	MUSKINGUM	OH	119	006373	N	1910
PHILO CONSOLIDATED	GUERNSEY	OH	059	015236	ONA	1928	ROSEVILLE CONSOLIDATED	MORGAN	OH	115	015239	ON	1910
PHILO CONSOLIDATED	MUSKINGUM	OH	119	015236	ONA	1928	ROSEVILLE CONSOLIDATED	MUSKINGUM	OH	119	015239	ON	1910
PICKERINGTON	FAIRFIELD	OH	045	006005	N	1920	ROSEVILLE CONSOLIDATED	PERRY	OH	127	015239	ON	1910
PIERPONT	ASHTABULA	OH	007	006006	ONA	1960	ROSEWELL	TUSCARAWAS	OH	157	006374	N	1943
PIKE-COSHOCTON	COSHOCTON	OH	031	006007	OA	1912	ROSS	FAIRFIELD	OH	045	614231	N	1943
PIKE-COSHOCTON	LICKING	OH	089	006007	OA	1912	ROS WELL	TUSCARAWAS	OH	157	017805	N	1943
PIKE-COSHOCTON	MUSKINGUM	OH	119	006007	OA	1912	ROSWELL NORTH	TUSCARAWAS	OH	157	006375	N	1942
PIKE-STARK	STARK	OH	151	006008	N	1933	ROUND BOTTOM	MONROE	OH	111	006379	N	1907
PILCHER	BELMONT	OH	013	006010	O	1905	ROUNDHEAD	HARDIN	OH	065	615967	N	1922
PINCY FORK	MONROE	OH	111	006011	N	1913	ROUNDHEAD	LOGAN	OH	091	615967	N	1922
PINKERINGTON	FAIRFIELD	OH	045	017802	O	1920	ROWLAND	MORGAN	OH	115	616773	N	1960
PIPER RUN	ATHENS	OH	009	006014	N	1924	ROWSBURG	ASHLAND	OH	005	018328	ON	1911
PIPESVILLE	KNOX	OH	083	006015	N	1904	ROYAL	VINTON	OH	163	617052	N	1916
PITT	WYANDOT	OH	175	018304	O	1934	ROYALTON	CUYAHOGA	OH	035	617155	N	1975
PITTSBURGH JUNCTION	HARRISON	OH	067	018305	N	1911	ROYALTON NORTH	CUYAHOGA	OH	035	018279	N	1945
PITTSFIELD	LORAIN	OH	093	558744	N	1919	RUCKLAND	ALLEN	OH	003	017806		1883
PLAINFIELD	COSHOCTON	OH	031	559318	N	1973	RUGGLES	ASHLAND	OH	005	006487	N	1925
PLEASANT GROVE	MUSKINGUM	OH	119	018306	N	1994	RURALDALE	MUSKINGUM	OH	119	619169	O	1861
PLEASANTON	ATHENS	OH	009	018307	O	1923	RUSH	TUSCARAWAS	OH	157	006385	N	1973
PLEASANTVILLE	FAIRFIELD	OH	045	561092	N	1907	RUSH CREEK	PERRY	OH	127	018329	ON	1988
PLUM CREEK	LORAIN	OH	093	561364	N	1918	RUSHVILLE	FAIRFIELD	OH	045	619603	ON	1909
PLUM RUN	HARRISON	OH	067	006018	N	1902	RUSHVILLE	PERRY	OH	127	619603	N	1909
PLYMOUTH	RICHLAND	OH	139	561736	N	1965	RUSHVILLE NORTH	FAIRFIELD	OH	045	006384	N	1960
PLYMOUTH NORTH	HURON	OH	077	561798	O	1965	RUSSET RUN	WASHINGTON	OH	167	018331	N	1980
POCKET	STARK	OH	151	002977	N	1948	RUTLAND	GALLIA	OH	053	620830	N	1865
POE	MEDINA	OH	103	562155	N	1936	RUTLAND	MEIGS	OH	105	620830	N	1865
POE CONSOLIDATED	MEDINA	OH	103	018308	ON	1922	RUTLAND CONSOLIDATED	MEIGS	OH	105	018332	ON	1865
POE WEST	MEDINA	OH	103	006019	N	1918	SAGAMORE HILLS	CUYAHOGA	OH	035	006386	O	1915
POKEPATCH HOLLOW	LAWRENCE	OH	087	018309	N	1937	SALEM	PERRY	OH	127	625030	N	1929
POLAND	MAHONING	OH	099	563240	N	1973	SALEM NORTH	GUERNSEY	OH	059	625247	ON	1926
POLK	ASHLAND	OH	005	006021	N	1917	SALEM SOUTH	TUSCARAWAS	OH	157	006387	N	1974
POLK EAST	ASHLAND	OH	005	005307	N	1929	SALEM WEST	WAYNE	OH	169	625340	N	1910
POMEROY	MEIGS	OH	105	006024	N	1924	SALESVILLE	GUERNSEY	OH	059	018333	N	1969
POMEROY NORTH	MEIGS	OH	105	564015	O	1926	SALISBURY	MEIGS	OH	105	006389	N	1928
POMPEY	MORROW	OH	117	564077	ON	1917	SALISBURY CONSOLIDATED	MEIGS	OH	105	018334	N	1936
POMPEY EAST	MORROW	OH	117	564108	ON	1917	SALT CREEK	LORAIN	OH	093	018335	N	1954
POND BROOK	SUMMIT	OH	153	006026	N	1981	SALT FORK	GUERNSEY	OH	059	626549	N	1936
POOCHVILLE	NOBLE	OH	121	006027	O	1937	SALTILLA	PERRY	OH	127	627076	O	1929
POOLS CORNERS	SCIOTO	OH	145	018310	N	1930	SAND HILL	WASHINGTON	OH	167	629990	O	1895
PORT HOMER	JEFFERSON	OH	081	006028	N	1900	SAND RUN	HOLMES	OH	075	006390	N	1926
PORT WASHINGTON	TUSCARAWAS	OH	157	006029	N	1953	SANDY RIDGE	BELMONT	OH	013	018336	N	1918
PORTERSVILLE	PERRY	OH	127	566906	ON	1917	SANDYVILLE	TUSCARAWAS	OH	157	631788	O	1922
POULTON	MONROE	OH	111	006031	O	1916	SANTA FE NORTH	AUGLAIZE	OH	011	632811	O	1966
POVERTY RUN	MUSKINGUM	OH	119	006032	N	1945	SANTOY	MORGAN	OH	115	633431	O	1897
PRAVO	JEFFERSON	OH	081	018311	O	1952	SAPPS RUN	KNOX	OH	083	006391	N	1923
PRITCHARD	PORTAGE	OH	133	573021	N	1965	SARAHSVILLE	NOBLE	OH	121	006392	N	1902
PROCTOR	MONROE	OH	111	573238	N	1939	SARDIS	MONROE	OH	111	634113	O	1956
PROCTORVILLE	LAWRENCE	OH	087	006036	O	1930	SAVANNAH	ASHLAND	OH	005	635725	N	1917
PROSPECT	MUSKINGUM	OH	119	573486	N	1927	SAVANNAH WEST	ASHLAND	OH	005	635756	ON	1964
PULASKIVILLE NE	MORROW	OH	117	574610	ON	1962	SAYBROOK	ASHTABULA	OH	007	006394	NA	1915
PULTNEY	BELMONT	OH	013	006037	N	1935	SCHENCK CREEK	KNOX	OH	083	006396	N	1915
PURITY	LICKING	OH	089	018312	N	1939	SCHOENBRUNN	TUSCARAWAS	OH	157	018337	N	1984
PURTIAN	VINTON	OH	163	018313	N	1982	SCHULER HOLLOW	SCIOTO	OH	145	006398	ON	1926
PUTNAM	ATHENS	OH	009	575633	N	1951	SCHULTZ LAKE	PORTAGE	OH	133	018338	N	1949
PUTNAM	WASHINGTON	OH	167	575633	N	1951	SCIO	HARRISON	OH	067	639715	N	1899
QUAIL RUN	MONROE	OH	111	018314	ON	1952	SCIO CONSOLIDATED	HARRISON	OH	067	017807	ON	1899
QUAKER CITY	GUERNSEY	OH	059	006040	N	1929	SCOTT RUN	CARROLL	OH	019	640383	N	1900
RACCOON CREEK	VINTON	OH	163	006044	N	1915	SCOTT RUN	HARRISON	OH	067	640383	N	1900
RADNOR NW	DELAWARE	OH	041	582779	ON	1958	SCROGGSFIELD	CARROLL	OH	019	006402	N	1937
RAGERSVILLE	TUSCARAWAS	OH	157	018315	N	1982	SCROGGSVILLE SOUTH	CARROLL	OH	019	006403	N	1916
RAINBOW CREEK	WASHINGTON	OH	167	006048	ON	1908	SEBRING	PORTAGE	OH	133	018339	N	1961
RANDOLPH	PORTAGE	OH	133	018316	ON	1990	SELDMO SEEN	VINTON					

Field Name	County Name	State Sub	Co Code	Field Code	Field Disc Type Year	Field Name	County Name	State Sub	Co Code	Field Code	Field Disc Type Year
SENECAVILLE NORTH	GUERNSEY	OH	059	006406	N 1954	STITT	BELMONT	OH	013	006447	ON 1924
SEVILLE	MEDINA	OH	103	006412	N 1954	STOCK	HARRISON	OH	067	006448	O 1912
SEVILLE NORTH	MEDINA	OH	103	006411	ON 1957	STOCKDALE	PIKE	OH	131	681258	N 1909
SHADE	ATHENS	OH	009	646514	ON 1924	STOCKPORT	MORGAN	OH	115	018368	N 1935
SHALERSVILLE	PORTAGE	OH	133	006413	N 1976	STONE CREEK	TUSCARAWAS	OH	157	681978	N 1938
SHARON	NOBLE	OH	121	647971	N 1969	STONE CREEK CONSOLIDATED	TUSCARAWAS	OH	157	018369	N 1938
SHARON CENTER	MEDINA	OH	103	648002	ON 1936	STONE CREEK NORTH	TUSCARAWAS	OH	157	006449	N 1940
SHARON CONSOL	GUERNSEY	OH	059	648033	N 1916	STONY POINT	MUSKINGUM	OH	119	682622	O 1928
SHARON CONSOL	MORGAN	OH	115	648033	N 1916	STRAITSVILLE	PERRY	OH	127	018370	ON 1909
SHARON CONSOL	MUSKINGUM	OH	119	648033	N 1916	STRASBURG	TUSCARAWAS	OH	157	663691	N 1937
SHARON CONSOL	NOBLE	OH	121	648033	N 1916	STRASBURG WEST	TUSCARAWAS	OH	157	006450	N 1960
SHARON CONSOL	WASHINGTON	OH	167	648033	N 1916	STRINGTOWN	MUSKINGUM	OH	119	684637	N 1914
SHARON VALLEY	TUSCARAWAS	OH	157	018341	N 1991	STRINGTOWN	WAYNE	OH	169	684637	N 1918
SHARON WEST	TRUMBULL	OH	155	648188	N 1974	STRINGTOWN CONSOLIDATED	WAYNE	OH	169	018371	ON 1914
SHARPSBURG	ATHENS	OH	009	006414	N 1900	STRONGSVILLE	CUYAHOGA	OH	035	006452	N 1911
SHARPSBURG CONSOLIDATED	ATHENS	OH	009	015240	N 1970	STRONGSVILLE EAST	CUYAHOGA	OH	035	006169	ON 1931
SHARPSBURG CONSOLIDATED	MORGAN	OH	115	015240	N 1970	STRONGSVILLE-LIVERPOOL	CUYAHOGA	OH	035	015241	N 1911
SHARPSBURG CONSOLIDATED	WASHINGTON	OH	167	015240	N 1970	STRONGSVILLE-LIVERPOOL	LORAIN	OH	093	015241	N 1911
SHAUCK	MORROW	OH	117	018342	N 1964	STRONGSVILLE-LIVERPOOL CONSOL	LORAIN	OH	093	018829	N 1911
SHAUCK SE	RICHLAND	OH	139	648560	N 1964	STRUTHERS	MAHONING	OH	099	006453	N 1973
SHAUCK WEST	MORROW	OH	117	648591	N 1964	STUMPTON	BELMONT	OH	013	006455	N 1969
SHAWNEE	PERRY	OH	127	018343	N 1927	SUFFIELD-SMITH	MAHONING	OH	099	001032	N 1900
SHAWNEE HILLS	CUYAHOGA	OH	035	006415	N 1978	SUGAR CREEK	TUSCARAWAS	OH	157	686621	ON 1902
SHEARER	COSHOCTON	OH	031	649149	N 1953	SUGARGROVE	FAIRFIELD	OH	045	686931	N 1893
SHEETS RUN	WASHINGTON	OH	167	006417	N 1904	SUGARGROVE	HOCKING	OH	073	686931	N 1893
SHEETS RUN CONSOLIDATED	WASHINGTON	OH	167	018344	ON 1896	SUGARGROVE CONSOLIDATED	FAIRFIELD	OH	045	015242	ON 1893
SHELBY EAST	RICHLAND	OH	139	649645	O 1965	SUGARGROVE CONSOLIDATED	HOCKING	OH	073	015242	ON 1893
SHELBY NW	RICHLAND	OH	139	649676	N 1965	SUGARGROVE CONSOLIDATED	VINTON	OH	163	015242	ON 1893
SHILOH SE	RICHLAND	OH	139	652218	ON 1953	SUGARLOAF	GAUGA	OH	055	018373	N 1976
SHIVELY	MERCER	OH	107	653055	O 1896	SUGARTREE	GUERNSEY	OH	059	006456	N 1937
SIDNEY	SHELBY	OH	149	655101	N 1975	SULLIVAN	ASHLAND	OH	005	687272	N 1948
SIGAFOOS RUN	HOLMES	OH	075	006421	N 1919	SULLIVAN NORTH	ASHLAND	OH	005	006458	N 1929
SIGNAL	COLUMBIANA	OH	029	006423	N 1905	SULLIVAN SOUTH	ASHLAND	OH	005	687417	N 1949
SIGNAL CONSOLIDATED	COLUMBIANA	OH	029	018345	N 1905	SUMMERFIELD	NOBLE	OH	121	688047	N 1912
SINDAL	MUSKINGUM	OH	119	006424	N 1981	SUNDALE	GUERNSEY	OH	059	006460	N 1930
SIPPO CREEK	STARK	OH	151	009939	N 1930	SUNDALE	MUSKINGUM	OH	119	006460	O 1930
SISTERSVILLE	MONROE	OH	111	658139	ONA 1891	SUNDALE EAST	MUSKINGUM	OH	119	005378	N 1930
SISTERSVILLE	WASHINGTON	OH	167	658139	ON 1891	SUNFISH CREEK	MONROE	OH	111	017809	N 1928
SISTERSVILLE CONSOLIDATED	MONROE	OH	111	018346	ON 1891	SUTTON	MEIGS	OH	105	691364	ON 1923
SIVERLY	VINTON	OH	163	006427	N 1901	SUTTON CONSOLIDATED	MEIGS	OH	105	018374	N 1925
SIXMILE	BELMONT	OH	013	006428	N 1932	SUTTON TOWNSHIP	MEIGS	OH	105	691395	O 1923
SKIN CREEK	MONROE	OH	111	018347	N 1906	SWITZER	MONROE	OH	111	015340	N 1980
SLATER RUN	RICHLAND	OH	139	006429	ON 1905	SYBENE	LAWRENCE	OH	087	006461	O 1930
SLIGO	GUERNSEY	OH	059	661278	N 1927	SYCAMORE VALLEY	MONROE	OH	111	006462	ON 1902
SLIGO CONSOLIDATED	GUERNSEY	OH	059	018348	N 1927	SYKES	NOBLE	OH	121	693426	N 1921
SMITHVILLE	WAYNE	OH	169	662983	ON 1918	SYMMES	LAWRENCE	OH	087	693860	N 1936
SMOKY RUN	RICHLAND	OH	139	006430	ONA 1951	SYMMES CREEK	MUSKINGUM	OH	119	018375	N 1974
SMYRNA	GUERNSEY	OH	059	002271	N 1925	TABOR	CARROLL	OH	019	695543	OA 1917
SNAKE HOLLOW	HOCKING	OH	073	018349	N 1929	TACOMA	BELMONT	OH	013	695667	N 1937
SNODES	MAHONING	OH	099	018350	O 1962	TAGER VALLEY	COSHOCTON	OH	031	006464	N 1925
SNOWVILLE	MEIGS	OH	105	018351	N 1984	TALLMADGE	SUMMIT	OH	153	018376	N 1935
SNYDER	MAHONING	OH	099	664130	ON 1900	TAYLOR CREEK	HARDIN	OH	065	006466	N 1935
SODOM	MUSKINGUM	OH	119	006434	N 1936	TAYLOR FORK	NOBLE	OH	121	018377	N 1986
SOMERSET	PERRY	OH	127	665277	O 1925	TEMPERANCEVILLE	NOBLE	OH	121	006468	N 1899
SOMERSET CONSOLIDATED	PERRY	OH	127	018352	N 1925	THE PLAINS	ATHENS	OH	009	015341	N 1984
SOMERSET SOUTH	PERRY	OH	127	665339	O 1927	THOMPSON RUN	MUSKINGUM	OH	119	006470	N 1918
SONORA	MUSKINGUM	OH	119	665742	N 1936	THORN	PERRY	OH	127	705681	O 1941
SOUTH POINT	LAWRENCE	OH	087	006020	N 1917	THORNVILLE	PERRY	OH	127	705929	N 1905
SOUTHERN DIST STE OF OHIO	ATHENS	OH	009	666920	1970	THURSTON	FAIRFIELD	OH	045	006471	N 1888
SOUTHERN DIST STE OF OHIO	BELMONT	OH	013	666920	1932	THURSTON CONSOLIDATED	FAIRFIELD	OH	045	015243	N 1887
SOUTHERN DIST STE OF OHIO	COSHOCTON	OH	031	666920	1953	TIFFIN	SENECA	OH	147	006472	O 1896
SOUTHERN DIST STE OF OHIO	DARKE	OH	037	666920	1895	TILTON	LICKING	OH	089	708409	ON 1923
SOUTHERN DIST STE OF OHIO	FAIRFIELD	OH	045	666920	1960	TIMBER RUN	MUSKINGUM	OH	119	006474	N 1943
SOUTHERN DIST STE OF OHIO	GALLIA	OH	053	666920	1865	TIPPECANOE SW	HARRISON	OH	067	006476	N 1941
SOUTHERN DIST STE OF OHIO	GUERNSEY	OH	059	666920	1925	TIVERTON CENTER	COSHOCTON	OH	031	006477	N 1917
SOUTHERN DIST STE OF OHIO	HARRISON	OH	067	666920	1900	TOAD HOLLOW	TUSCARAWAS	OH	157	018378	N 1930
SOUTHERN DIST STE OF OHIO	HOCKING	OH	073	666920	1929	TOBOSCO	LICKING	OH	089	006478	N 1919
SOUTHERN DIST STE OF OHIO	JACKSON	OH	079	666920	1901	TODDS	MORGAN	OH	115	018379	N 1900
SOUTHERN DIST STE OF OHIO	LAWRENCE	OH	087	666920	1917	TOLEDO	LUCAS	OH	095	006479	O 1887
SOUTHERN DIST STE OF OHIO	LICKING	OH	089	666920	1925	TORONTO	JEFFERSON	OH	081	713812	N 1891
SOUTHERN DIST STE OF OHIO	MEIGS	OH	105	666920	1984	TOUSSAINT RIVER	OTTAWA	OH	123	018380	O 1966
SOUTHERN DIST STE OF OHIO	MONROE	OH	111	666920	1906	TRACY	TUSCARAWAS	OH	157	715006	N 1925
SOUTHERN DIST STE OF OHIO	MORGAN	OH	115	666920	1970	TRIADELPHIA	MORGAN	OH	115	006482	N 1920
SOUTHERN DIST STE OF OHIO	MUSKINGUM	OH	119	666920	1936	TRIADELPHIA CONSOLIDATED	MORGAN	OH	115	015244	ON 1896
SOUTHERN DIST STE OF OHIO	NOBLE	OH	121	666920	1916	TRIADELPHIA CONSOLIDATED	PERRY	OH	127	015244	ON 1896
SOUTHERN DIST STE OF OHIO	PERRY	OH	127	666920	1927	TRIMBLE	ATHENS	OH	009	006483	O 1963
SOUTHERN DIST STE OF OHIO	PICKAWAY	OH	129	666920	1993	TRIMBLE SE	ATHENS	OH	009	717486	N 1963
SOUTHERN DIST STE OF OHIO	PIKE	OH	131	666920	1929	TROY NORTH	MORROW	OH	117	719005	N 1962
SOUTHERN DIST STE OF OHIO	SCIOTO	OH	145	666920	1926	TRUMBULL	ASHTABULA	OH	007	719377	N 1967
SOUTHERN DIST STE OF OHIO	VINTON	OH	163	666920	1901	TRUMBULL EAST	ASHTABULA	OH	007	719439	N 1965
SOUTHERN DIST STE OF OHIO	WASHINGTON	OH	167	666920	1891	TUNNEL HILL	COSHOCTON	OH	031	720935	N 1913
SPARTA EAST	STARK	OH	151	005361	N 1941	TUPPERS PLAIN	ATHENS	OH	009	006071	N 1950
SPELLACY	HOLMES	OH	075	006436	N 1951	TUPPERS PLAIN	MEIGS	OH	105	006071	N 1950
SPENCER	MEDINA	OH	103	669028	N 1910	TURKEY RIDGE	KNOX	OH	083	006072	N 1924
SPENCER NORTH	MEDINA	OH	103	669152	N 1939	TURNER	VINTON	OH	163	722175	N 1959
SPENCERVILLE	ALLEN	OH	003	006437	N 1888	TURTLE CREEK	SHELBY	OH	149	722675	O 1977
SPLINTERVILLE	KNOX	OH	083	006439	N 1889	TWINSBURG	SUMMIT	OH	153	005727	N 1936
SPOKANE CONSOLIDATED	TRUMBULL	OH	155	018356	N 1972	TYMOCHEE	WYANDOT	OH	175	724640	O 1890
SPRENG	ASHLAND	OH	005	006440	N 1919	ULRICH	MEIGS	OH	105	726929	N 1948
SPRENG CONSOLIDATED	ASHLAND	OH	005	018357	N 1919	UNION	CARROLL	OH	019	727611	O 1916
SPRING BRANCH	WYANDOT	OH	175	018358	O 1984	UNION FURNACE	ATHENS	OH	009	727921	O 1914
SPRING MOUNTAIN	COSHOCTON	OH	031	018359	N 1960	UNION FURNACE	HOCKING	OH	073	727921	O 1914
SPRINGFIELD	MAHONING	OH	099	671601	N 1925	UNION FURNACE CONSOLIDATED	ATHENS	OH	009	015245	ON 1914
ST CLAIR	COLUMBIANA	OH	029	673261	N 1885	UNION FURNACE CONSOLIDATED	HOCKING	OH	073	015245	ON 1914
ST CLAIRSVILLE	BELMONT	OH	013	017808	N 1945	UNION-KNOX	KNOX	OH	083	005730	N 1939
ST CLAIRSVILLE	BELMONT	OH	013	018360	N 1945	UNIONTOWN	BELMONT	OH	013	728475	ON 1900
ST HENRY	MERCER	OH	107	018362	N 1894	UNIONVALE	HARRISON	OH	067	018381	N 1984
ST HENRY	MERCER	OH	107	673539	N 1894	UNIONVILLE	HARRISON	OH	067	728572	N 1899
ST JOSEPH	LICKING	OH	089	018363	N 1980	UNITY	COLUMBIANA	OH	029	728789	N 1915
ST LOUISVILLE	LICKING	OH	089	018364	N 1936	UPPER SANDUSKY	WYANDOT	OH	175	729541	ON 1934
ST MARYS	AUGLAIZE	OH	011	674345	ON 1886	URICHVILLE	TUSCARAWAS	OH	157	005731	N 1937
ST MARYS	MERCER	OH	107	674345	ON 1886	UTICA	LICKING	OH	089	730394	ON 1990
ST. CLAIR	COLUMBIANA	OH	029	018365	ON 1885	VALLEY RUN	LICKING	OH	089	005733	N 1929
STAFFORD	MONROE	OH	111	675275	ON 1899	VAN WERT	VAN WERT	OH	161	005735	O 1886
STAFFORD CONSOLIDATED	PERRY	OH	127	018366	N 1899	VANATTA	LICKING	OH	089	005736	ON 1926
STANLEYVILLE	WASHINGTON	OH	167	006441	O 1906	VANLUE	HANCOCK	OH	063	017811	ON 1956
STARK-SUMMIT	STARK	OH	151	677011	N 1927	VENEDOCIA	VAN WERT	OH	161	005737	O 1886
STARK-SUMMIT	SUMMIT	OH	153	677011	N 1927	VERMILLION	ERIE	OH	043	736435	N 1973
STELLA	VINTON	OH	163	679336	N 1899	VERMILLION RIVER	HURON	OH	077	018382	ON 1982
STEWART	ATHENS	OH	009	680421	O 1914	VERNON	TRUMBULL	OH	155	736658	N 1946
STILLHOUSE	MONROE	OH	111	006446	O 1908	VERNON CENTER	TRUMBULL	OH	155	005739	N 1980
STILLWATER	TUSCARAWAS	OH	157	680731	O 1973	VIENNA	TRUMBULL	OH</			

OHIO

Field Name	County Name	State Sub	Co Code	Field Code	Field Disc Type	Year	Field Name	County Name	State Sub	Co Code	Field Code	Field Disc Type	Year
WABASH RIVER	MERCER	OH	107	018383	O	1952	YORKTOWN EAST	TUSCARAWAS	OH	157	787645	N	1965
WADSWORTH	MEDINA	OH	103	743947	ON	1954	YOUNGSTOWN	MAHONING	OH	099	018410	N	1999
WAGSTAFF	LICKING	OH	089	005743	O	1927	ZALESKI	VINTON	OH	163	790167	O	1916
WAKATOMIKA CREEK	KNOX	OH	083	018384	N	1922	ZALESKI NORTH	VINTON	OH	163	005803	N	1916
WAKEMAN	ERIE	OH	043	018385	N	1941	ZANE	MUSKINGUM	OH	119	790229	N	1971
WALBORN RESERVOIR	STARK	OH	151	018386	N	1996	ZANESVILLE	MUSKINGUM	OH	119	790240	N	1928
WALHONDING	COSHOCTON	OH	031	005745	N	1918	ZIONTOWN	PERRY	OH	127	018411	N	1941
WALNUT	FAIRFIELD	OH	045	746551	N	1918	ZOARVILLE	TUSCARAWAS	OH	157	005808	N	1919
WALNUT CREEK	HOLMES	OH	075	018387	N	1988							
WALNUT GROVE	HARDIN	OH	065	018388	N	1944							
WALSER	PERRY	OH	127	747047	O	1926							
WALTON HILLS	SUMMIT	OH	153	018389	N	1918							
WALTON LAKE	COSHOCTON	OH	031	018390	N	1988							
WARNER	WASHINGTON	OH	167	749341	ON	1900							
WARREN	TRUMBULL	OH	155	749527	N	1975							
WARSAW	RICHLAND	OH	139	018391	N	1988							
WARWICK	TUSCARAWAS	OH	157	749837	N	1972							
WASHINGTONVILLE	COLUMBIANA	OH	029	005747	N	1936							
WATERFORD	WASHINGTON	OH	167	751294	N	1975							
WATERFORD NORTH	WASHINGTON	OH	167	751312	N	1976							
WATERFORD SE	WASHINGTON	OH	167	751325	N	1962							
WATERLOO	GALLIA	OH	053	751387	N	1960							
WATERTOWN	WASHINGTON	OH	167	015353	N	1979							
WATERTOWN NORTH	LUCAS	OH	095	005750	O	0							
WATSON	SENECA	OH	147	752007	O	1942							
WATTSVILLE	CARROLL	OH	019	005752	O	1937							
WATTSVILLE SOUTH	CARROLL	OH	019	005751	O	1938							
WAYNE	ASHLAND	OH	005	752906	1949								
WAYNE	HOLMES	OH	075	752906	1988								
WAYNE	WAYNE	OH	169	752906	1914								
WAYNESBURG	CARROLL	OH	019	007266	OA	1967							
WAYNESBURG	STARK	OH	151	007266	OA	1967							
WAYNESFIELD	AUGLAIZE	OH	011	753030	O	1965							
WEATHERSFIELD	TRUMBULL	OH	155	753840	N	1975							
WEAVER	ASHLAND	OH	005	753860	1949								
WEAVER	KNOX	OH	083	753860	1922								
WEAVER	RICHLAND	OH	139	753860	1988								
WEGEE	BELMONT	OH	013	005754	N	1915							
WEILERSVILLE	WAYNE	OH	169	018393	O	1960							
WELCOME	HOLMES	OH	075	756464	N	1925							
WELLER NW	RICHLAND	OH	139	757208	N	1965							
WELLERSVILLE	WAYNE	OH	169	005756	O	1949							
WELLINGTON	LORAIN	OH	093	757270	N	1949							
WELLINGTON	MEDINA	OH	103	757270	N	1949							
WELLINGTON EAST	LORAIN	OH	093	757288	N	1943							
WELLINGTON NORTH	LORAIN	OH	093	005758	N	1919							
WELLINGTON, NORTH CONSOLID	LORAIN	OH	093	018394	N	1910							
WELLS	JEFFERSON	OH	081	757456	N	1905							
WELLSVILLE	COLUMBIANA	OH	029	757859	N	1890							
WELLSVILLE CONSOLIDATED	COLUMBIANA	OH	029	018395	N	1890							
WELSHFIELD	GEAUGA	OH	055	015357	N	1985							
WENDELIN	MERCER	OH	107	758386	O	1894							
WERTZ	WAYNE	OH	169	759037	1949								
WEST FORK	ASHLAND	OH	005	018397	ON	1922							
WEST LIBERTY NORTH	MORROW	OH	117	759843	O	1964							
WEST POINT	COLUMBIANA	OH	029	018398	O	1890							
WESTFIELD CENTER	MEDINA	OH	103	018399	N	1993							
WESTVILLE LAKE	COLUMBIANA	OH	029	018400	N	1991							
WHEELING	BELMONT	OH	013	762928	N	1922							
WHEELING CREEK	BELMONT	OH	013	018401	O	1908							
WHIPPLE	WASHINGTON	OH	167	005762	N	1919							
WHIPPLE SOUTH	WASHINGTON	OH	167	763238	O	1940							
WHITACRE	MONROE	OH	111	763579	ON	1899							
WHITE EYES	COSHOCTON	OH	031	764090	ON	1958							
WHITE EYES CREEK	MUSKINGUM	OH	119	018402	N	1971							
WHITNEY	BELMONT	OH	013	766276	O	1978							
WHITTEN RUN	MONROE	OH	111	005767	N	1900							
WHITTEN RUN	WASHINGTON	OH	167	005767	N	1900							
WHITTLESEY NORTH	MEDINA	OH	103	005769	N	1919							
WILKINS RUN	LICKING	OH	089	005771	N	1912							
WILLIAMSFIELD	ASHTABULA	OH	007	005772	N	1972							
WILLIAMSPORT NORTH	PICKAWAY	OH	129	770151	O	1965							
WILLIAMSPORT SE	MORROW	OH	117	770182	O	1964							
WILLOUGHBY	LAKE	OH	085	017814	N	1957							
WILLOWOOD	LAWRENCE	OH	087	005774	O	1930							
WILLS	GUERNSEY	OH	059	005776	N	1923							
WILLS CREEK	MONROE	OH	111	771484	ONA	1925							
WILLS CREEK	NOBLE	OH	121	771484	ONA	1925							
WILLSHIRE	MERCER	OH	107	005777	O	1902							
WILLSHIRE	VAN WERT	OH	161	005777	O	1902							
WILMONT	TUSCARAWAS	OH	157	005778	N	1973							
WINDFALL	MEDINA	OH	103	018403	O	1920							
WINDHAM	PORTAGE	OH	133	772724	ON	1950							
WINDING FORK	COSHOCTON	OH	031	005779	N	1929							
WINDSOR	ASHTABULA	OH	007	772910	N	1970							
WINDSOR MILLS	ASHTABULA	OH	007	005780	ONA	1960							
WINDSOR MILLS	TRUMBULL	OH	155	005780	NA	1960							
WINESBURG	HOLMES	OH	075	018404	N	1925							
WINGET RUN	WASHINGTON	OH	167	773313	O	1895							
WINGET RUN CONSOLIDATED	MONROE	OH	111	017816	ON	1896							
WINONA	COLUMBIANA	OH	029	773793	N	1911							
WINTERSVILLE	JEFFERSON	OH	081	017817	1901								
WITHERED RUN	MEIGS	OH	105	018405	N	1995							
WOLF CREEK	MORGAN	OH	115	776236	O	1900							
WOLF CREEK	WASHINGTON	OH	167	776236	O	1900							
WOLF RUN	JEFFERSON	OH	081	776360	N	1927							
WOODBURY	MORROW	OH	117	777321	N	1964							
WOODBURY SOUTH	MORROW	OH	117	777383	ON	1963							
WOODS LAKE	ATHENS	OH	009	018406	O	1960							
WOODSFIELD	MONROE	OH	111	005789	N	1905							
WOODSFIELD CONSOLIDATED	MONROE	OH	111	018407	ON	1905							
WOODSFIELD EAST	MONROE	OH	111	005788	O	1904							
WOOSTER	WAYNE	OH	169	005792	N	1911							
WOOSTER NORTH	WAYNE	OH	169	005790	N	1916							
WOOSTER SOUTH	WAYNE	OH	169	005791	N	1916							
WORTHINGTON	RICHLAND	OH	139	779801	N	1911							
YANKEE LAKE	TRUMBULL	OH	155	005796	N	1979							
YELLOW CREEK	JEFFERSON	OH	081	785990	N	1900							
YOKER CREEK	NOBLE	OH	121	005799	N	1930							
YORK	ASHTABULA	OH	007	018408	N	1997							
YORK NORTH	MEDINA	OH	103	005801	N	1917							
YORKSHIRE	DARKE	OH	037	018409	N	0							
YORKTOWN	TUSCARAWAS	OH	157	787614	N	1923							

OKLAHOMA

ABELL NORTH	LOGAN	OK	083	001745	O	1967
ABELL NW	LOGAN	OK	083	001776	O	1965
ABELL WEST	LOGAN	OK	083	001869	ON	1962
ADA	PONTOTOC	OK	123	002830	N	1909
ADA DISTRICT	PONTOTOC	OK	123	002892	N	1909
ADA DISTRICT EAST	PONTOTOC	OK	123	002923	N	1953
ADA NORTH	PONTOTOC	OK	123	003016	N	1916
ADA SOUTH	PONTOTOC	OK	123	008378	O	1984
ADA SW	PONTOTOC	OK	123	003047	O	1954
ADAIR	NOWATA	OK	105	003109	O	1911
ADAMS	HUGHES	OK	063	003326	ON	1935
ADAMS DISTRICT	HUGHES	OK	063	003481	ONA	1924
ADAMS NW	HUGHES	OK	063	003543	O	1946
ADAMSON	PAWNEE	OK	117	003698	O	1917
ADAMSON NE	PITTSBURG	OK	121	003702	N	1975
AGAWAM EAST	GRADY	OK	051	004907	ON	1956
AGRA	LINCOLN	OK	081	005062	O	1912
AGRA DISTRICT NORTH	LINCOLN	OK	081	005093	ON	1944
AGRA NORTH	LINCOLN	OK	081	005124	ON	1944
AGRA NORTH	PAYNE	OK	119	005124	ON	1944
AGRA NW	LINCOLN	OK	081	005155	ON	1930
AGRA SOUTH	LINCOLN	OK	081	005164	O	1978
AGRA WEST	LINCOLN	OK	081	005186	O	1927
AGRA WEST	PAYNE	OK	119	005186	O	1927
AIRPORT	TULSA	OK	143	005868	O	1937
ALABAMA	HUGHES	OK	063	006302	OA	1917
ALABAMA	OKFUSKEE	OK	107	006302	OA	1917
ALABAMA EAST	HUGHES	OK	063	006395	N	1947
ALABAMA MIDDLE	HUGHES	OK	063	006426	N	1957
ALABAMA SE	HUGHES	OK	063	006488	O	1941
ALABAMA SOUTH	HUGHES	OK	063	006519	O	1959

Field Name	County Name	State Sub	Co Code	Field Code	Field Disc Type Year	Field Name	County Name	State Sub	Co Code	Field Code	Field Disc Type Year
AMBER	GRADY	OK	051	015292	N 1980	ATOKA TOWNSITE SOUTH	ATOKA	OK	005	000902	N 1982
AMBER EAST	GRADY	OK	051	015354	N 1969	ATWOOD EAST	HUGHES	OK	063	030033	O 1966
AMBER NE	GRADY	OK	051	015416	ONA 1969	ATWOOD NE	HUGHES	OK	063	030064	OA 1955
AMBER NORTH	GRADY	OK	051	015425	O 1980	ATWOOD NORTH	HUGHES	OK	063	030095	OA 1949
AMES NE	MAJOR	OK	093	015943	ON 1961	ATWOOD NW	HUGHES	OK	063	030126	O 1957
AMES NW	MAJOR	OK	093	015974	O 1964	ATWOOD SE	HUGHES	OK	063	030157	N 1966
AMES SE	MAJOR	OK	093	016005	ON 1962	ATWOOD SOUTH	HUGHES	OK	063	030188	OA 1966
AMES WEST	MAJOR	OK	093	016036	O 1964	ATWOOD SW	HUGHES	OK	063	030219	OA 1981
AMORITA	ALFALFA	OK	003	016315	O 1955	ATWOOD TOWNSITE	HUGHES	OK	063	014187	O 1991
AMORITA NE	ALFALFA	OK	003	016346	O 1962	ATWOOD WEST	HUGHES	OK	063	030250	N 1980
AMORITA NORTH	ALFALFA	OK	003	016350	N 1980	AUTWINE	KAY	OK	071	031056	ON 1957
AMORITA SOUTH	ALFALFA	OK	003	016377	N 1958	AUTWINE EAST	KAY	OK	071	031087	O 1968
ANADARKO	CADDO	OK	015	000891	N 1982	AUTWINE NE	KAY	OK	071	031118	O 1968
ANADARKO WEST	CADDO	OK	015	003966	N 1982	AUTWINE SE	KAY	OK	071	011051	O 1962
ANTELOPE	GARFIELD	OK	047	020097	ON 1953	AUTWINE SOUTH	KAY	OK	071	031149	O 1955
ANTELOPE	NOBLE	OK	103	020097	ON 1953	AUTWINE SW	KAY	OK	071	031180	O 1967
ANTELOPE NE	NOBLE	OK	103	020221	O 1956	AUTWINE WEST	KAY	OK	071	031211	ON 1951
ANTELOPE NW	GARFIELD	OK	047	020283	ON 1956	AVANT	OSAGE	OK	113	031335	ON 1904
ANTELOPE NW	NOBLE	OK	103	020283	ON 1956	AVANT WEST	OSAGE	OK	113	031366	O 1905
ANTELOPE SOUTH	NOBLE	OK	103	020438	O 1983	AVARD	WOODS	OK	151	031397	N 1969
ANTHON	CUSTER	OK	039	020500	N 1972	AVARD EAST	WOODS	OK	151	031409	N 1979
ANTHON NE	CUSTER	OK	039	020515	ONA 1978	AVARD NORTH	WOODS	OK	151	031459	O 1967
ANTHON NW	CUSTER	OK	039	020531	N 1961	AVARD NW	WOODS	OK	151	031490	ON 1954
ANTHON SE	CUSTER	OK	039	020543	ON 1975	AVARD SW	WOODS	OK	151	031521	N 1966
ANTHON SW	CUSTER	OK	039	020549	N 1978	AVARD WEST	WOODS	OK	151	031533	N 1973
ANTIOCH	GARVIN	OK	049	020841	ON 1947	AVERY	LINCOLN	OK	081	031583	O 1939
ANTIOCH DISTRICT EAST	GARVIN	OK	049	020872	ONA 1945	AVERY	PAYNE	OK	119	031583	O 1939
ANTIOCH DISTRICT SOUTH	GARVIN	OK	049	020903	O 1954	AVERY NE	PAYNE	OK	119	031676	O 1964
ANTIOCH EAST	GARVIN	OK	049	020934	O 1945	AVERY NORTH	PAYNE	OK	119	031707	O 1964
ANTIOCH NE	GARVIN	OK	049	020965	O 1958	AVERY SOUTH	LINCOLN	OK	081	031738	O 1953
ANTIOCH NE (NEW)	GARVIN	OK	049	020996	O 1958	AVERY SW	LINCOLN	OK	081	031769	O 1954
ANTIOCH NORTH	GARVIN	OK	049	021027	OA 1948	AVOCA	POTTAWATOMIE	OK	125	032017	O 1938
ANTIOCH SE	GARVIN	OK	049	021058	O 1947	AVOCA EAST	POTTAWATOMIE	OK	125	032048	O 1950
ANTIOCH SOUTH	GARVIN	OK	049	021089	O 1952	AVOCA SW	POTTAWATOMIE	OK	125	032110	O 1948
ANTIOCH SW	GARVIN	OK	049	021120	O 1946	AYDELOTTE	POTTAWATOMIE	OK	125	032462	O 1980
APACHE	CADDO	OK	015	021810	ONA 1941	AYDELOTTE WEST	POTTAWATOMIE	OK	125	032464	O 1978
APACHE EAST	CADDO	OK	015	021849	N 1973	AYLESWORTH	MARSHALL	OK	095	032552	ONA 1942
APACHE NORTH	CADDO	OK	015	009672	ON 1985	AYLESWORTH DISTRICT SE	BRYAN	OK	013	032583	ON 1945
APACHE SE	CADDO	OK	015	021872	ON 1959	AYLESWORTH DISTRICT SE	MARSHALL	OK	095	032583	ON 1945
APACHE SOUTH	COMANCHE	OK	031	021903	ON 1951	AYLESWORTH NORTH	MARSHALL	OK	095	032614	O 1956
APACHE SW	COMANCHE	OK	031	021965	O 1956	AYLESWORTH NW	MARSHALL	OK	095	032645	O 1945
APACHE TOWNSITE	CADDO	OK	015	021970	ONA 1972	AYLESWORTH SE	BRYAN	OK	013	032676	ON 1945
APPERSON SW	OSAGE	OK	113	022461	O 1949	AZTEC	OKFUSKEE	OK	107	032800	O 1912
ARA	STEPHENS	OK	137	022686	O 1950	AZTEC	OKMULGEE	OK	111	032800	O 1912
ARA NORTH	STEPHENS	OK	137	022717	O 1945	BACKIUS	OSAGE	OK	113	034421	O 1919
ARA NW	STEPHENS	OK	137	022748	O 1943	BADO EAST	MAJOR	OK	093	034663	OA 1977
ARAPAHO	CUSTER	OK	039	022975	ON 1977	BADO NORTH	MAJOR	OK	093	034669	O 1968
ARAPAHO NE	CUSTER	OK	039	022979	N 1976	BADO SE	MAJOR	OK	093	034700	OA 1972
ARAPAHO NW	CUSTER	OK	039	022985	N 1981	BADO SOUTH	MAJOR	OK	093	034731	O 1969
ARBUCKLE	MARSHALL	OK	095	023089	1961	BAIRD	COTTON	OK	033	035661	ON 1919
ARCADIA	OKLAHOMA	OK	109	023120	O 1989	BAIRD	STEPHENS	OK	137	035661	ON 1919
ARCADIA EAST	OKLAHOMA	OK	109	023151	O 1969	BAKER	LINCOLN	OK	081	035847	O 1954
ARCADIA NE	OKLAHOMA	OK	109	023213	O 1944	BAKER SW	LINCOLN	OK	081	000906	O 1954
ARCADIA NW	OKLAHOMA	OK	109	009011	OA 1985	BAKERSBURG WEST	TEXAS	OK	139	035864	N 1969
ARCADIA SE	OKLAHOMA	OK	109	023244	ON 1956	BALD	PITTSBURG	OK	121	035876	ON 1933
ARCADIA SOUTH	OKLAHOMA	OK	109	008380	N 1984	BALD HILL	MUSKOGEE	OK	101	035878	ON 1906
ARCADIA SW	OKLAHOMA	OK	109	013179	OA 1988	BALD HILL	OKMULGEE	OK	111	035878	ON 1906
ARDMORE	CARTER	OK	019	023833	ONA 1942	BALD SOUTH	ATOKA	OK	005	035940	O 1932
ARDMORE EAST	CARTER	OK	019	023842	N 1974	BALKO	BEAVER	OK	007	036312	O 1964
ARDMORE SW	CARTER	OK	019	023864	O 1954	BALKO EAST	BEAVER	OK	007	036343	O 1961
ARDMORE WEST	CARTER	OK	019	023895	O 1969	BALKO NE	BEAVER	OK	007	036374	OA 1969
ARLINGTON NW	LINCOLN	OK	081	024670	ON 1963	BALKO NORTH	BEAVER	OK	007	036405	ON 1965
ARLINGTON SE	LINCOLN	OK	081	024701	ON 1960	BALKO SE	BEAVER	OK	007	036436	ON 1966
ARLINGTON SOUTH	LINCOLN	OK	081	024732	N 1957	BALKO SOUTH	BEAVER	OK	007	036467	ONA 1956
ARLINGTON WEST	LINCOLN	OK	081	024763	ON 1953	BALKO SW	BEAVER	OK	007	036498	ON 1969
ARMOUR WEBB	GRANT	OK	053	025011	ON 1926	BALKO WEST	BEAVER	OK	007	036529	O 1966
ARNETT	ELLIS	OK	045	025287	OA 1977	BALTIMORE NORTH	OKFUSKEE	OK	107	037118	O 1920
ARNETT AIRPORT NE	ELLIS	OK	045	010266	N 1979	BALTIMORE NORTH	OKMULGEE	OK	111	037118	O 1920
ARNETT EAST	ELLIS	OK	045	025321	N 1965	BANDWHEEL	OSAGE	OK	113	037645	O 1920
ARNETT NE	ELLIS	OK	045	025352	O 1959	BANDWHEEL EAST	OSAGE	OK	113	037650	N 1978
ARNETT NORTH	ELLIS	OK	045	025383	N 1962	BANNER	KAY	OK	071	037986	O 1946
ARNETT SCHOOL EAST	LINCOLN	OK	081	025414	ON 1954	BANNER DISTRICT	KAY	OK	071	038048	ON 1946
ARNETT SE	ELLIS	OK	045	025445	ONA 1964	BANNER NE	GRANT	OK	053	038066	OA 1981
ARNETT SOUTH	ELLIS	OK	045	025476	N 1978	BANNER SCHOOL NE	LINCOLN	OK	081	038079	ON 1958
ARNETT SW	ELLIS	OK	045	025482	N 1973	BANNER SCHOOL SW	LINCOLN	OK	081	038141	ON 1955
ARNO	CREEK	OK	037	025631	O 1923	BANNER WEST	KAY	OK	071	038203	ON 1948
ARNO SE	CREEK	OK	037	025662	O 1923	BANZET NW	CRAIG	OK	035	038304	N 1973
ARNO WEST	CREEK	OK	037	025693	ON 1939	BARKER	OSAGE	OK	113	039257	O 1921
ARNO WEST	OKFUSKEE	OK	107	025693	ON 1939	BARNES	GARFIELD	OK	047	039536	O 1918
ARNOLDVIEW	MCCLAIN	OK	087	026003	O 1958	BARNES EAST	GARFIELD	OK	047	039540	O 1981
ARNOLDVIEW EAST	MCCLAIN	OK	087	026034	O 1959	BARNES NORTH	GARFIELD	OK	047	039567	O 1945
ARNOLDVIEW NW	MCCLAIN	OK	087	026065	O 1950	BARNES NW	GARFIELD	OK	047	039598	O 1953
ARNOLDVIEW SE	MCCLAIN	OK	087	026096	O 1971	BARNES SE	GARFIELD	OK	047	039629	O 1961
ARNOLDVIEW SOUTH	MCCLAIN	OK	087	016829	O 1998	BARNES WEST	GARFIELD	OK	047	039691	N 1969
ARPELAR NORTH	PITTSBURG	OK	121	001170	N 1998	BARNSDALL	OSAGE	OK	113	040001	O 1916
ARPELAR SE	PITTSBURG	OK	121	026220	N 1963	BARNSDALL SOUTH	OSAGE	OK	113	040032	O 1921
ASHER	POTTAWATOMIE	OK	125	027553	ON 1929	BARNSDALL WEST	OSAGE	OK	113	040063	O 1922
ASHER NORTH	POTTAWATOMIE	OK	125	027584	O 1955	BARR	GARFIELD	OK	047	040156	OA 1963
ASHER SE	POTTAWATOMIE	OK	125	027615	O 1948	BARR NE	GARFIELD	OK	047	040187	O 1966
ASHER SOUTH	MCCLAIN	OK	087	027646	O 1947	BARR SE	GARFIELD	OK	047	040249	O 1960
ASHER SOUTH	PONTOTOC	OK	123	027646	O 1947	BARR SOUTH	GARFIELD	OK	047	040280	O 1967
ASHER WEST	POTTAWATOMIE	OK	125	027677	ON 1930	BARR SW	GARFIELD	OK	047	040311	OA 1962
ASHLAND	COAL	OK	029	027770	N 1976	BARR WEST	GARFIELD	OK	047	040342	O 1966
ASHLAND	PITTSBURG	OK	121	027770	N 1976	BARTLESVILLE	OSAGE	OK	113	041427	O 1897
ASHLAND NORTH	HUGHES	OK	063	027801	N 1967	BARTLESVILLE	WASHINGTON	OK	147	041427	O 1897
ASHLAND NORTH	PITTSBURG	OK	121	027801	N 1967	BARTLESVILLE-DEWEY	OSAGE	OK	113	041458	OA 1897
ASHLAND SOUTH	COAL	OK	029	027863	ON 1912	BARTLESVILLE-DEWEY	WASHINGTON	OK	147	041458	OA 1897
ASHLAND SOUTH	PITTSBURG	OK	121	027863	ON 1912	BARTLETT	MCINTOSH	OK	091	041489	N 1916
ASHLEY SE	ALFALFA	OK	003	013116	N 1989	BARTLETT	OKMULGEE	OK	111	041489	O 1916
ASP NW	NOBLE	OK	103	028390	O 1961	BASS	SEMINOLE	OK	133	042450	1913
ASP SE	NOBLE	OK	103	028400	OA 1979	BAUM	CARTER	OK	019	044031	O 1987
ASP SE	PAYNE	OK	119	028400	OA 1979	BAUM NORTH	CARTER	OK	019	044062	OA 1984
ASP WEST	NOBLE	OK	103	028421	O 1955	BAYOU	CARTER	OK	019	045209	O 1921
ASPHALTUM	JEFFERSON	OK	067	028669	ON 1913	BEARDEN	OKFUSKEE	OK	107	048984	N 1924
ASPHALTUM	STEPHENS	OK	137	028669	ON 1913	BEARDEN EAST	OKFUSKEE	OK	107	049015	ON 1948
ATLANTIC	OSAGE	OK	113	029599	OA 1919	BEARDEN NE	OKFUSKEE	OK	107	049046	N 1946
ATLANTIC EAST	OSAGE	OK	113	029630	O 1947	BEARDEN NORTH	OKFUSKEE	OK	107	049077	ON 1958
ATLANTIC NORTH	OSAGE	OK	113	029661	O 1956	BEARDEN NW	OKFUSKEE	OK	107	049108	ON 1941
ATLEE	JEFFERSON	OK	067	029723	OA 1982	BEAVER	STEPHENS	OK	137	049666	O 1950
ATLEE NW	JEFFERSON	OK	067	029766	O 1981	BEAVER EAST	BEAVER	OK	007	014891	O 1955
ATOKA TOWNSITE EAST	ATOKA	OK	005	010268	N 1986	BEAVER ISLAND	PAWNEE	OK	117	049945	O 1958
ATOKA TOWNSITE NORTH	ATOKA	OK	005	000900	N 1982	BEAVER ISLAND NE	OSAGE	OK	113	049951	O 1981
ATOKA TOWNSITE SE	ATOKA	OK	005	000901	O 1981	BEAVER ISLAND SW	PAWNEE	OK	117	049955	O 1980

OKLAHOMA

Field Name	County Name	State Sub	Co Code	Field Code	Field Disc Type	Year	Field Name	County Name	State Sub	Co Code	Field Code	Field Disc Type	Year
BEAVER NE	BEAVER	OK	007	050007	O	1965	BISON NORTH	GARFIELD	OK	047	066554	O	1965
BEAVER NORTH	BEAVER	OK	007	050038	ONA	1958	BISON NW	GARFIELD	OK	047	066585	O	1960
BEAVER NW	GRADY	OK	051	050069	O	1955	BISON SW	GARFIELD	OK	047	066616	O	1962
BEAVER SE	STEPHENS	OK	137	050131	O	1951	BISON WEST	GARFIELD	OK	047	066647	O	1965
BEAVER SOUTH	BEAVER	OK	007	050224	O	1977	BIXBY	TULSA	OK	143	067360	O	1914
BEAVER WEST	BEAVER	OK	007	014892	OA	1974	BIXBY-JENKS DISTRICT	CREEK	OK	037	067396	O	1901
BEAVER-PANHANDLE	BEAVER	OK	007	000917	O	1952	BIXBY-JENKS DISTRICT	TULSA	OK	143	067396	O	1901
BEAVER-PANHANDLE WEST	BEAVER	OK	007	050255	N	1956	BLACK BEAR CREEK	STEPHENS	OK	137	067841	O	1952
BEBEE	PONTOTOC	OK	123	050410	O	1923	BLACK DOG	OSAGE	OK	113	068182	O	1945
BEBEE EAST	PONTOTOC	OK	123	050441	O	1948	BLACK DOG DISTRICT SOUTH	OSAGE	OK	113	068213	O	1946
BEBEE EAST (OLD)	PONTOTOC	OK	123	009132	O	1938	BLACK DOG WEST	OSAGE	OK	113	068275	O	1945
BEBEE NE	PONTOTOC	OK	123	050472	O	1961	BLACKBURN	OSAGE	OK	113	068740	O	1967
BEBEE NORTH	POTTAWATOMIE	OK	125	050503	O	1940	BLACKBURN EAST	PAWNEE	OK	117	068771	O	1920
BEBEE NORTH	SEMINOLE	OK	133	050503	O	1940	BLACKBURN NE	OSAGE	OK	113	068802	O	1955
BEBEE SE	PONTOTOC	OK	123	050534	O	1949	BLACKBURN NORTH	OSAGE	OK	113	068833	O	1955
BEBEE-KONAWA SW	PONTOTOC	OK	123	050565	O	1923	BLACKBURN SE	PAWNEE	OK	117	068864	O	1954
BEBEE-KONAWA SW	POTTAWATOMIE	OK	125	050565	O	1923	BLACKBURN SOUTH	PAWNEE	OK	117	068895	O	1955
BEBEE-KONAWA SW	SEMINOLE	OK	133	050565	O	1923	BLACKLAND	OSAGE	OK	113	069236	O	1937
BEBEE	PONTOTOC	OK	123	050521	O	1923	BLACKLAND NE	OSAGE	OK	113	069267	ON	1941
BEETS-RAPP	OKMULGEE	OK	111	052032	O	1920	BLACKLAND SW	OSAGE	OK	113	069329	O	1956
BEETS-RAPP WEST	OKFUSKEE	OK	107	052040	O	1954	BLACKWELL	KAY	OK	071	069608	O	1918
BEGGS	OKMULGEE	OK	111	052208	O	1910	BLACKWELL DISTRICT EAST	KAY	OK	071	069639	ON	1947
BEGGS DISTRICT	OKMULGEE	OK	111	052239	ONA	1909	BLACKWELL EAST	KAY	OK	071	069670	O	1951
BEGGS DISTRICT NORTH	OKMULGEE	OK	111	052270	O	1909	BLACKWELL NE	KAY	OK	071	011068	O	1956
BEGGS DISTRICT SOUTH	OKMULGEE	OK	111	052301	ON	1909	BLACKWELL NW	KAY	OK	071	069763	OA	1970
BEGGS SOUTH	OKMULGEE	OK	111	052363	O	1910	BLACKWELL SE	KAY	OK	071	069794	ON	1953
BEIDLEMAN	OKFUSKEE	OK	107	052456	O	1930	BLACKWELL WEST	KAY	OK	071	069825	OA	1964
BEIDLEMAN WEST	OKFUSKEE	OK	107	052487	ON	1961	BLACKWELL-NEWKIRK GAS AREA	KAY	OK	071	011069	N	1973
BELAND	MUSKOGEE	OK	101	052580	O	1906	BLAKELY	OKFUSKEE	OK	107	070321	ON	1923
BELFORD NW	OSAGE	OK	113	052890	O	1956	BLAKELY EAST	OKFUSKEE	OK	107	070352	ON	1966
BELLE ISLE	OKLAHOMA	OK	109	053603	O	1962	BLAKELY NORTH	OKFUSKEE	OK	107	070383	ON	1922
BELLEVUE	LOVE	OK	085	014192	O	1981	BLAKELY SE	OKFUSKEE	OK	107	070414	ON	1949
BELLEVUE SOUTH	CREEK	OK	037	054068	O	1941	BLANCHARD NE	MCCLAIN	OK	087	070600	OA	1992
BELLMONT	POTTAWATOMIE	OK	125	054192	O	1977	BLANCHARD NORTH	MCCLAIN	OK	087	070610	ON	1980
BELLMONT NORTH	LINCOLN	OK	081	054223	O	1966	BLANCHARD NW	GRADY	OK	051	070631	N	1960
BELLMONT WEST	LINCOLN	OK	081	054254	OA	1950	BLANCHARD SE	MCCLAIN	OK	087	070662	O	1960
BELLMONT WEST	POTTAWATOMIE	OK	125	054254	OA	1950	BLANCHARD SOUTH	MCCLAIN	OK	087	070693	O	1960
BELLEVUE SOUTH	CREEK	OK	037	000920	O	1941	BLANCO	PITTSBURG	OK	121	070724	N	1979
BELLVUE SOUTH	CREEK	OK	037	054571	O	1941	BLANCO SOUTH	PITTSBURG	OK	121	070848	N	1982
BELMONT	OSAGE	OK	113	054626	O	1904	BLANTON SOUTH	GARFIELD	OK	047	071158	N	1965
BENGAL NE	LATIMER	OK	077	013994	N	1985	BLOCKER SE	PITTSBURG	OK	121	073762	N	1962
BENJAMIN	HUGHES	OK	063	055804	ON	1949	BLOCKER SOUTH	PITTSBURG	OK	121	073793	N	1963
BENMARTIN	WAGONER	OK	145	055959	O	1949	BLOOMINGTON	GREER	OK	055	074506	N	1959
BERLIN	ROGER MILLS	OK	129	057664	N	1981	BLOOMINGTON EAST	GREER	OK	055	074537	O	1968
BERLIN EAST	BECKHAM	OK	009	057670	N	1980	BLOOMINGTON NORTH	GREER	OK	055	074568	ON	1968
BERLIN NE	BECKHAM	OK	009	057692	N	1977	BLOOMINGTON SOUTH	GREER	OK	055	074575	ON	1973
BERLIN NORTH	ROGER MILLS	OK	129	057697	N	1976	BLUCHER	OKLAHOMA	OK	109	074723	OA	1952
BERLIN NW	ROGER MILLS	OK	129	057699	N	1976	BLUE HILL	MCCLAIN	OK	087	075343	O	1946
BERLIN SE	BECKHAM	OK	009	000298	N	1982	BLUE JACKET NORTH	CRAIG	OK	035	075445	O	1975
BERLIN WEST	ROGER MILLS	OK	129	057707	N	1977	BLUE JACKET WEST	CRAIG	OK	035	075449	O	1980
BERWYN	CARTER	OK	019	058529	O	1977	BLUE RIBBON	MCCLAIN	OK	087	075777	O	1946
BERWYN SW	CARTER	OK	019	007721	O	1984	BLUFF CITY	JEFFERSON	OK	067	076211	1981	
BESSIE	WASHITA	OK	149	058625	N	1982	BLUFF CREEK	KAY	OK	071	076242	O	1953
BESSIE EAST	WASHITA	OK	149	058656	N	1954	BLUMENSHINE	COMANCHE	OK	031	076428	O	1952
BESSIE NORTH	WASHITA	OK	149	058669	N	1980	BLUMENSHINE EAST	COMANCHE	OK	031	076459	N	1956
BETHANY	OKLAHOMA	OK	109	058904	ON	1945	BLUMENSHINE WEST	COMANCHE	OK	031	076490	O	1954
BETHANY SE	OKLAHOMA	OK	109	058973	OA	1990	BLUTCHER	OKLAHOMA	OK	109	076645	1952	
BETHANY SOUTH	OKLAHOMA	OK	109	012464	OA	1988	BOAR CREEK	OSAGE	OK	113	076909	O	1939
BETHEL	SEMINOLE	OK	133	058997	ON	1924	BOAR CREEK EAST	OSAGE	OK	113	076940	O	1946
BETHEL EAST	SEMINOLE	OK	133	059059	ON	1922	BOGGY DEPOT EAST	ATOKA	OK	005	077994	O	1961
BETHEL NE	SEMINOLE	OK	133	059090	O	1941	BOGGY DEPOT SE	ATOKA	OK	005	078025	O	1954
BETHEL NORTH	SEMINOLE	OK	133	059121	ON	1936	BOILING SPRINGS NORTH	HARPER	OK	059	078397	N	1963
BETHEL SE	SEMINOLE	OK	133	059152	N	1970	BOILING SPRINGS NORTH	WOODWARD	OK	153	078397	N	1963
BETHEL WEST	SEMINOLE	OK	133	059183	O	1941	BOILING SPRINGS NW	WOODWARD	OK	153	078428	ON	1967
BETTS	OSAGE	OK	113	059400	O	1953	BOKOSHE	LE FLORE	OK	079	078459	N	1964
BETTS-RAPP	OKMULGEE	OK	111	059431	O	1920	BOKOSHE EAST	LE FLORE	OK	079	078490	N	1963
BETTS-RAPP WEST	OKFUSKEE	OK	107	059462	O	1954	BOKOSHE SE	LE FLORE	OK	079	012332	N	1988
BIG BEND	OSAGE	OK	113	060943	O	1943	BOKOSHE SOUTH	LE FLORE	OK	079	078521	N	1964
BIG BEND EAST	OSAGE	OK	113	060974	O	1949	BOLEN SPRING	CRAIG	OK	035	078583	O	1966
BIG BEND NORTH	OSAGE	OK	113	061005	O	1960	BOLEY	OKFUSKEE	OK	107	078614	O	1951
BIG BEND SOUTH	OSAGE	OK	113	061036	O	1962	BOLEY EAST	OKFUSKEE	OK	107	078645	O	1963
BIG BEND WEST	OSAGE	OK	113	061067	O	1955	BOLEY NW	OKFUSKEE	OK	107	009535	O	1985
BIG HORSE DISTRICT	OSAGE	OK	113	082028	O	1919	BOLEY SOUTH	OKFUSKEE	OK	107	078676	N	1980
BIG POND	CREEK	OK	037	063051	ON	1924	BOMAR WEST	LOVE	OK	085	079265	O	1965
BIG POND DISTRICT EAST	CREEK	OK	037	063082	ON	1946	BOOCH	MUSKOGEE	OK	101	080691	O	1906
BIG POND SOUTH	CREEK	OK	037	063144	O	1955	BOOCH SAND	MUSKOGEE	OK	101	080722	O	1906
BIG POND SW	CREEK	OK	037	063175	O	1963	BOOMER LAKE NE	PAYNE	OK	119	002002	O	1982
BIGHAM	OKFUSKEE	OK	107	063981	ON	1946	BOOMER LAKE NW	PAYNE	OK	119	080939	O	1954
BIGHAM SOUTH	OKFUSKEE	OK	107	064012	N	1960	BOONE SE	CADDO	OK	015	081156	O	1963
BIGHAM SW	OKFUSKEE	OK	107	064043	N	1969	BOONE SE	COMANCHE	OK	031	081156	O	1963
BIGHART	OSAGE	OK	113	064074	O	1916	BORDER	KAY	OK	071	081838	O	1927
BIGHORSE	OSAGE	OK	113	061997	O	1927	BOSTON	OSAGE	OK	113	082613	O	1904
BIGHORSE NE	OSAGE	OK	113	062059	O	1968	BOSTON	PAWNEE	OK	117	082613	O	1904
BILBO	MARSHALL	OK	095	064260	O	1925	BOSTON EAST	OSAGE	OK	113	082675	O	1929
BILBY	WAGONER	OK	145	064291	O	1918	BOSTON NORTH	OSAGE	OK	113	082706	O	1921
BILBY DISTRICT	WAGONER	OK	145	064322	O	1918	BOSTON WEST	OSAGE	OK	113	082737	O	1941
BILLINGS	NOBLE	OK	103	064508	ON	1917	BOULANGER NW	OSAGE	OK	113	083078	O	1968
BILLINGS EAST	NOBLE	OK	103	064570	ON	1956	BOWDEN	CREEK	OK	037	084008	O	1906
BILLINGS NE	NOBLE	OK	103	064601	O	1958	BOWDEN	TULSA	OK	143	084008	O	1906
BILLINGS NW	GARFIELD	OK	047	064663	OA	1950	BOWLEGS	SEMINOLE	OK	133	084411	ON	1927
BILLINGS NW	NOBLE	OK	103	064663	OA	1950	BOWLEGS DISTRICT SW	SEMINOLE	OK	133	084442	O	1944
BILLINGS TOWNSITE	GARFIELD	OK	047	064725	ON	1953	BOWRING	OSAGE	OK	113	084690	O	1921
BILLINGS TOWNSITE	NOBLE	OK	103	064725	ON	1953	BOWRING EAST	OSAGE	OK	113	084721	O	1948
BILLINGS WEST	NOBLE	OK	103	064735	O	1945	BOWRING SE	OSAGE	OK	113	084748	ON	1975
BILLINGSLEA	CREEK	OK	037	064756	O	1920	BOWRING WEST	OSAGE	OK	113	084752	O	1947
BINGER	CADDO	OK	015	065004	ONA	1934	BOYD EAST	BEAVER	OK	007	085620	ONA	1963
BINGER EAST	CADDO	OK	015	065035	OA	1972	BOYD NE	BEAVER	OK	007	085651	N	1958
BINGER NE	CADDO	OK	015	065066	ONA	1962	BOYD SE	BEAVER	OK	007	085713	ON	1956
BINGER SE	CADDO	OK	015	065081	ON	1975	BOYD SOUTH	BEAVER	OK	007	085744	ON	1957
BINGER SOUTH	CADDO	OK	015	065084	ONA	1975	BOYLE	MUSKOGEE	OK	101	085868	O	1927
BINGER WEST	CADDO	OK	015	000933	N	1981	BOYNTON	MUSKOGEE	OK	101	086116	O	1914
BIRCH CREEK	OSAGE	OK	113	065221	O	1920	BOYNTON NW	MUSKOGEE	OK	101	000432	ON	1981
BIRCH CREEK SOUTH	OSAGE	OK	113	065252	ON	1940	BOYNTON WEST	MUSKOGEE	OK	101	002586	O	1982
BIRCH CREEK WEST	OSAGE	OK	113	065283	O	1953	BRACE EAST	WOODS	OK	151	086415	N	1974
BIRD CREEK	OSAGE	OK	113	065407	O	19							

Field Name	County Name	State Sub	Co Code	Field Code	Field Disc Type	Year	Field Name	County Name	State Sub	Co Code	Field Code	Field Disc Type	Year
BRADLEY NORTH	GRADY	OK	051	087372	O	1954	BUCHNER	HUGHES	OK	063	099447	O	1924
BRADLEY NW	GRADY	OK	051	087403	ON	1951	BUCK CREEK	OSAGE	OK	113	099571	O	1928
BRADLEY SE	GRADY	OK	051	087434	O	1952	BUCKEYE	OKFUSKEE	OK	107	100005	O	1950
BRADLEY SOUTH	GRADY	OK	051	087465	O	1954	BUELL	OSAGE	OK	113	100935	O	1922
BRADLEY SW	GRADY	OK	051	087496	O	1948	BUENA VISTA NE	PAWNEE	OK	117	101090	O	1954
BRADLEY WEST	GRADY	OK	051	087527	O	1958	BUENA VISTA NORTH	PAWNEE	OK	117	101121	O	1962
BRADY	GARVIN	OK	049	087651	O	1971	BUENA VISTA SOUTH	PAWNEE	OK	117	101152	ON	1965
BRADY EAST	GARVIN	OK	049	087682	O	1947	BUFFALO	HARPER	OK	059	101276	N	1968
BRADY NE	GARVIN	OK	049	087744	O	1954	BUFFALO EAST	HARPER	OK	059	101400	OA	1987
BRADY SE	GARVIN	OK	049	087775	ON	1947	BUFFALO MOUNTAIN	LATIMER	OK	077	101498	N	1992
BRADY SW	GARVIN	OK	049	015180	O	1994	BUFFALO MOUNTAIN SOUTH	LATIMER	OK	077	015923	N	1997
BRAMAN	KAY	OK	071	088085	O	1924	BUFFALO NORTH	HARPER	OK	059	101524	ONA	1958
BRAMAN DISTRICT SE	KAY	OK	071	088116	O	1924	BUFFALO NW	HARPER	OK	059	101531	N	1978
BRAMAN EAST	KAY	OK	071	088123	N	1973	BUFFALO SE	HARPER	OK	059	101586	ONA	1975
BRAMAN NE	KAY	OK	071	088147	O	1954	BUFFALO SOUTH	HARPER	OK	059	101648	N	1966
BRAMAN NORTH	KAY	OK	071	088178	O	1924	BUFFALO SW	HARPER	OK	059	101779	ON	1973
BRAMAN NW	KAY	OK	071	088209	O	1961	BUFFALO	NOBLE	OK	103	101927	O	1923
BRAMAN SE	KAY	OK	071	088240	O	1924	BUFFALOHEAD WEST	NOBLE	OK	103	101958	O	1972
BRAMAN SW	KAY	OK	071	088271	O	1954	BULLDOG	OSAGE	OK	113	102640	O	1920
BRAMAN WEST	KAY	OK	071	088302	N	1965	BULLDOG DISTRICT NORTH	OSAGE	OK	113	102671	O	1956
BRANSTETTER	OSAGE	OK	113	089046	O	1928	BURBANK	KAY	OK	071	103663	O	1920
BRANSTETTER DISTRICT	OSAGE	OK	113	089077	O	1928	BURBANK	OSAGE	OK	113	103663	O	1920
BRAY SE	STEPHENS	OK	137	089604	ONA	1948	BURBANK SOUTH	OSAGE	OK	113	103725	O	1926
BRAY SOUTH	STEPHENS	OK	137	089635	N	1965	BURBANK SW	OSAGE	OK	113	103756	O	1957
BRAY SW	STEPHENS	OK	137	089666	O	1960	BURBANK TOWNSITE	OSAGE	OK	113	103787	O	1961
BREATHWAITE	WASHITA	OK	149	000437	ONA	1980	BURLINGTON	ALFALFA	OK	003	100435	OA	1983
BREATHWAITE NW	WASHITA	OK	149	089962	N	1981	BURLINGTON NORTH	ALFALFA	OK	003	008765	OA	1984
BREATHWAITE WEST	WASHITA	OK	149	000438	N	1982	BURLINGTON NW	ALFALFA	OK	003	104895	N	1979
BRECKENRIDGE	GARFIELD	OK	047	089976	O	1957	BURLINGTON SE	ALFALFA	OK	003	104903	O	1961
BRECKENRIDGE NORTH	GARFIELD	OK	047	090007	O	1963	BURLINGTON SOUTH	ALFALFA	OK	003	104934	OA	1959
BRECKENRIDGE NW	GARFIELD	OK	047	090038	O	1962	BURLINGTON SW	ALFALFA	OK	003	104939	N	1978
BRECKENRIDGE SW	GARFIELD	OK	047	090069	O	1963	BURLINGTON WEST	ALFALFA	OK	003	004354	O	1983
BRENT	SEQUOYAH	OK	135	091092	ON	1957	BURMAH NORTH	DEWEY	OK	043	105010	O	1974
BREWER SOUTH	PITTSBURG	OK	121	091216	N	1962	BURNETT	POTTAWATOMIE	OK	125	105151	O	1951
BRICK	WAGONER	OK	145	091309	O	1950	BURNETT NW	POTTAWATOMIE	OK	125	105182	O	1949
BRIDGEPORT	BLAINE	OK	011	091588	ONA	1961	BURNETT SOUTH	POTTAWATOMIE	OK	125	105244	O	1961
BRIDGEPORT	CADDO	OK	015	091588	ONA	1961	BURNETT WEST	CLEVELAND	OK	027	105306	O	1943
BRIDGEPORT SOUTH	CADDO	OK	015	091712	N	1977	BURNETT WEST	POTTAWATOMIE	OK	125	105306	O	1943
BRIDGEPORT SW	CADDO	OK	015	091726	N	1976	BURNEY EAST	MCINTOSH	OK	091	105313	N	1978
BRIDGEPORT WEST	BLAINE	OK	011	091739	N	1968	BURNEYVILLE NE	LOVE	OK	085	105316	O	1981
BRIDGEPORT WEST	CADDO	OK	015	091739	N	1968	BURNEYVILLE WEST	LOVE	OK	085	105319	O	1976
BRINKMAN SOUTH	GREER	OK	055	092425	N	1958	BURNS	COMANCHE	OK	031	105461	N	1955
BRINTON	OKMULGEE	OK	111	092456	ON	1914	BURNS	GRADY	OK	051	105461	N	1955
BRISTOW	CREEK	OK	037	092580	O	1916	BURNS	STEPHENS	OK	137	105461	N	1955
BRISTOW DISTRICT NORTH	CREEK	OK	037	092611	O	1918	BURNS FLAT	WASHITA	OK	149	105720	ONA	1970
BRISTOW DISTRICT SOUTH	CREEK	OK	037	092642	O	1947	BURNS FLAT SW	WASHITA	OK	149	105730	N	1974
BRISTOW EAST	CREEK	OK	037	092673	O	1958	BURNS WEST	COMANCHE	OK	031	105957	N	1958
BRISTOW NE	CREEK	OK	037	092704	O	1947	BURT SW	TILLMAN	OK	141	106639	O	1945
BRISTOW NORTH	CREEK	OK	037	092735	O	1918	BURTON SE	CIMARRON	OK	025	106763	N	1959
BRISTOW NW	CREEK	OK	037	015256	OA	1995	BUTCHER	PAYNE	OK	119	107259	O	1947
BRISTOW TOWNSITE	CREEK	OK	037	092797	O	1964	BUTLER	MUSKOGEE	OK	101	107383	ON	1914
BRISTOW WEST	CREEK	OK	037	092828	OA	1922	BUTLER (NEW)	MUSKOGEE	OK	101	005075	O	1914
BRITT	PONTOTOC	OK	123	092921	O	1947	BUTLER (NEW)	OKMULGEE	OK	111	005075	O	1914
BRITTON	OKLAHOMA	OK	109	092952	ON	1935	BUTLER CREEK	MUSKOGEE	OK	101	107414	N	1960
BRITTON NE	OKLAHOMA	OK	109	092983	ON	1950	BUTLER-CUSTER	CUSTER	OK	039	003366	ON	1981
BRITTON NORTH	OKLAHOMA	OK	109	093014	O	1936	BUTLER-CUSTER NW	CUSTER	OK	039	107420	N	1981
BRITTON SOUTH	OKLAHOMA	OK	109	093045	ON	1938	BUTLER-CUSTER SW	CUSTER	OK	039	000458	N	1982
BRITTON SOUTH (OSWEGO)	OKLAHOMA	OK	109	011078	O	1943	BUTLER-CUSTER WEST	CUSTER	OK	039	107422	N	1980
BRITTON WEST	OKLAHOMA	OK	109	093055	N	1991	BUTNER	HUGHES	OK	063	107538	N	1927
BROCK	CARTER	OK	019	093355	ON	1922	BUTNER	SEMINOLE	OK	133	107538	N	1927
BROCK EAST	CARTER	OK	019	093386	O	1949	BUTNER NW	SEMINOLE	OK	133	107569	O	1955
BROCK NORTH	CARTER	OK	019	093417	O	1953	BUTNER SW	SEMINOLE	OK	133	107600	O	1961
BROCK NW	CARTER	OK	019	093448	O	1954	BUTTERLY	GARVIN	OK	049	107755	O	1939
BROCK SE	LOVE	OK	085	093479	O	1967	BUTTERLY NE	GARVIN	OK	049	107786	O	1945
BROCK WEST	CARTER	OK	019	093541	O	1947	BUTTERLY NORTH	GARVIN	OK	049	107817	ON	1955
BROKEN ARROW	TULSA	OK	143	093572	ON	1901	BUTTERLY NW	GARVIN	OK	049	107848	O	1955
BROKEN ARROW DISTRICT	TULSA	OK	143	093603	ON	1901	BUTTERLY SOUTH	GARVIN	OK	049	107879	O	1950
BROKEN ARROW DISTRICT	WAGONER	OK	145	093603	ON	1901	BUTTERLY SW	GARVIN	OK	049	107910	O	1953
BROOKEN	HASKELL	OK	061	094054	N	1925	BU-VI-BAR	NOBLE	OK	103	099261	O	1925
BROOKEN A	PITTSBURG	OK	121	017688	N	1925	BYARS	MCCLAIN	OK	087	108616	O	1939
BROOKEN B	PITTSBURG	OK	121	017689	N	1925	BYARS	POTTAWATOMIE	OK	125	108616	O	1939
BROOKEN C	MCINTOSH	OK	091	017691	N	1925	BYARS EAST	MCCLAIN	OK	087	108647	O	1948
BROOKINS	OKMULGEE	OK	111	094285	N	1915	BYARS NE	MCCLAIN	OK	087	108678	O	1939
BROOKSVILLE	POTTAWATOMIE	OK	125	094688	ONA	1942	BYARS NW	POTTAWATOMIE	OK	125	108678	O	1939
BROOKSVILLE EAST	POTTAWATOMIE	OK	125	094719	O	1951	BYARS NORTH	POTTAWATOMIE	OK	125	108709	O	1945
BROOKSVILLE NORTH	POTTAWATOMIE	OK	125	094727	O	1977	BYARS NW	MCCLAIN	OK	087	108714	O	1969
BROOKSVILLE SE	POTTAWATOMIE	OK	125	094750	O	1951	BYARS SOUTH	GARVIN	OK	049	108740	OA	1969
BROOKSVILLE SOUTH	POTTAWATOMIE	OK	125	094781	O	1943	BYARS SW	GARVIN	OK	049	108771	ON	1954
BROOKSVILLE SW	POTTAWATOMIE	OK	125	012479	O	1988	BYARS SW	MCCLAIN	OK	087	108771	ON	1954
BROWN	GARFIELD	OK	047	095091	ON	1930	BYARS TOWNSITE	MCCLAIN	OK	087	108802	O	1948
BROWN EAST	GARFIELD	OK	047	095370	O	1945	BYARS WEST	MCCLAIN	OK	087	108833	O	1956
BROWN MIDDLE	GARFIELD	OK	047	095475	O	1959	BYNG	PONTOTOC	OK	123	101767	O	1947
BROWN NW	GARFIELD	OK	047	095494	O	1955	BYNG NE	PONTOTOC	OK	123	109019	O	1946
BROWN SOUTH	GARFIELD	OK	047	095649	O	1953	BYNG NORTH	PONTOTOC	OK	123	109050	O	1944
BROWN SW	GARFIELD	OK	047	095711	O	1957	BYNG NW	SEMINOLE	OK	133	109081	O	1949
BROWN WEST	GARFIELD	OK	047	095742	O	1961	BYNG WEST	PONTOTOC	OK	123	004356	O	1983
BROXTON NORTH	CADDO	OK	015	000450	N	1982	BYRON SE	ALFALFA	OK	003	109267	ONA	1983
BROXTON NW	CADDO	OK	015	096579	O	1972	BYRON SOUTH	ALFALFA	OK	003	109298	ONA	1984
BROXTON SOUTH	CADDO	OK	015	096610	N	1965	BYRON SW	ALFALFA	OK	003	109329	O	1959
BROXTON SW	CADDO	OK	015	096641	O	1971	CABANISS NW	PITTSBURG	OK	121	110752	N	1976
BROXTON WEST	CADDO	OK	015	096672	O	1958	CACHE CREEK	COTTON	OK	033	111291	O	1946
BROYLES	PAYNE	OK	119	096703	ON	1918	CACHE CREEK EAST	COTTON	OK	033	111322	O	1946
BROYLES EAST	PAYNE	OK	119	096734	O	1940	CACHE CREEK NORTH	COTTON	OK	033	111353	O	1947
BRUCE	CREEK	OK	037	096796	O	1926	CACHE CREEK NW	COTTON	OK	033	111384	O	1947
BRUCE DISTRICT EAST	CREEK	OK	037	096827	O	1939	CACHE CREEK SOUTH	COTTON	OK	033	111415	O	1948
BRUCE EAST	CREEK	OK	037	096858	O	1939	CACHE CREEK WEST	COTTON	OK	033	111446	O	1947
BRUNER-VERN	TULSA	OK	143	097137	O	1912	CADDO	CARTER	OK	019	111539	ONA	1939
BRUSHY MOUNTAIN	MUSKOGEE	OK	101	097974	N	1916	CADDO DEEP	CARTER	OK	019	111570	O	1942
BRYAN	PAWNEE	OK	117	098098	O	1954	CADDO NORTH	CARTER	OK	019	111632	O	1944
BRYAN NE	PAWNEE	OK	117	098191	O	1954	CALDWELL	GRANT	OK	053	112872	O	1929
BRYAN NORTH	PAWNEE	OK	117	098222	O	1951	CALIFORNIA CREEK	NOWATA	OK	105	113368	N	1911
BRYAN NW	PAWNEE	OK	117	098253	O	1953	CALUMET	CANADIAN	OK	017	113926	N	1961
BRYAN SE	PAWNEE	OK	117	098284	O	1953	CALUMET EAST	CANADIAN	OK	017	113938	ONA	1979
BRYAN SW	PAWNEE	OK	117	098315	O	1985	CALUMET NW	CANADIAN	OK	017	113957	N	1961
BRYAN WEST	PAWNEE	OK	117	098340	O	1980	CALVIN	HUGHES	OK	063	114081	O	1938
BRYAN WEST	PAYNE												

OKLAHOMA

Field Name	County Name	State Sub	Co Code	Field Code	Field Disc Type Year	Field Name	County Name	State Sub	Co Code	Field Code	Field Disc Type Year
CALVIN WEST	HUGHES	OK	063	114306	N 1973	CARTER-KNOX	GRADY	OK	051	122172	ON 1916
CAMARGO NE	DEWEY	OK	043	114493	ON 1973	CARTER-KNOX	STEPHENS	OK	137	122172	ON 1916
CAMARGO NORTH	DEWEY	OK	043	114494	N 1977	CARTERSVILLE	HASKELL	OK	061	122389	N 1930
CAMARGO NW	ELLIS	OK	045	114490	ON 1980	CARTERSVILLE	LE FLORE	OK	079	122389	N 1930
CAMARGO SW	DEWEY	OK	043	114495	OA 1976	CARTERSVILLE	SEQUOYAH	OK	135	122389	N 1930
CAMARGO WEST	DEWEY	OK	043	114496	N 1975	CARTERSVILLE NW	HASKELL	OK	061	122420	N 1964
CAMERON	LE FLORE	OK	079	114670	N 1922	CARTERSVILLE SW	HASKELL	OK	061	122451	N 1961
CAMERON A	LE FLORE	OK	079	017692	N 1922	CARTERSVILLE WEST	HASKELL	OK	061	122482	N 1962
CAMERON B	LE FLORE	OK	079	117692	N 1922	CARTHAGE	TEXAS	OK	139	122575	N 1958
CAMERON NW	LE FLORE	OK	079	114887	N 1964	CARTHAGE DISTRICT NE	TEXAS	OK	139	122606	ON 1958
CAMP	CARTER	OK	019	114949	O 1945	CARTHAGE EAST	TEXAS	OK	139	122637	O 1962
CAMP CREEK	STEPHENS	OK	137	114949	O 1945	CARTHAGE GAS AREA	TEXAS	OK	139	122668	N 1958
CAMP CREEK NW	BEAVER	OK	007	115042	ON 1952	CARTHAGE NE	TEXAS	OK	139	122699	ON 1958
CAMP CREEK SW	BEAVER	OK	007	115073	O 1956	CARTHAGE NORTH	TEXAS	OK	139	122730	N 1959
CAMP NW	BEAVER	OK	007	115104	O 1952	CARTHAGE NW	TEXAS	OK	139	122761	ON 1955
CAMP SE	STEPHENS	OK	137	115259	O 1947	CARY	OKFUSKEE	OK	107	123195	O 1923
CAMPBELL	CARTER	OK	019	115352	O 1951	CASEY	PAWNEE	OK	117	123753	O 1917
CAMPBELL	MAJOR	OK	093	115538	ON 1960	CASEY EAST	PAWNEE	OK	117	123790	OA 1977
CAMPBELL	WOODS	OK	151	115538	ON 1960	CASEY NE	PAWNEE	OK	117	123796	N 1980
CAMPBELL EAST	MAJOR	OK	093	115600	ON 1960	CASEY NORTH	PAWNEE	OK	117	123815	O 1951
CAMPBELL NORTH	MAJOR	OK	093	115631	N 1970	CASHION EAST	LOGAN	OK	083	123877	O 1955
CAMPBELL NW	MAJOR	OK	093	115662	N 1970	CASHION NE	LOGAN	OK	083	123908	O 1957
CAMPBELL SOUTH	MAJOR	OK	093	115693	N 1957	CASHION NORTH	LOGAN	OK	083	123939	O 1958
CAMPBELL WEST	MAJOR	OK	093	115724	N 1959	CASHION NW	KINGFISHER	OK	073	123970	ON 1945
CAMRICK	TEXAS	OK	139	116034	ON 1954	CASHION NW	LOGAN	OK	083	123970	ON 1945
CAMRICK DISTRICT	BEAVER	OK	007	116065	ONA 1954	CASTANEDA	CIMARRON	OK	025	124497	O 1927
CAMRICK DISTRICT	TEXAS	OK	139	116065	ONA 1954	CASTANEDA EAST	CIMARRON	OK	025	124528	O 1958
CAMRICK EAST	BEAVER	OK	007	116096	O 1955	CASTANEDA NW	CIMARRON	OK	025	00758	O 1984
CAMRICK GAS AREA	BEAVER	OK	007	116127	ONA 1954	CASTANEDA SOUTH	CIMARRON	OK	025	124621	O 1970
CAMRICK GAS AREA	TEXAS	OK	139	116127	ONA 1954	CASTLE	OKFUSKEE	OK	107	124745	O 1960
CAMRICK SE	TEXAS	OK	139	116158	N 1954	CASTLE (OLD)	OKFUSKEE	OK	107	101899	O 1941
CANADIAN	PITTSBURG	OK	121	116282	N 1917	CASTLE EAST	OKFUSKEE	OK	107	124838	ON 1944
CANADIAN (OLD)	PITTSBURG	OK	121	011084	N 1930	CASTLE NE	OKFUSKEE	OK	107	124931	O 1941
CANADIAN NE	PITTSBURG	OK	121	116375	N 1930	CASTLE NORTH	OKFUSKEE	OK	107	124962	O 1944
CANADIAN SOUTH	PITTSBURG	OK	121	011085	N 1943	CASTLE NW	OKFUSKEE	OK	107	124993	N 1929
CANARY	NOWATA	OK	105	116623	ON 1920	CASTLE SOUTH	OKFUSKEE	OK	107	125086	O 1941
CANARY	WASHINGTON	OK	147	116623	ON 1907	CASTLE SW	OKFUSKEE	OK	107	125117	ON 1941
CANDY CREEK	OSAGE	OK	113	116716	O 1920	CASTON EAST	LE FLORE	OK	079	000477	N 1980
CANDY CREEK	WASHINGTON	OK	147	116716	O 1920	CAT TAIL SPRINGS	POTTAWATOMIE	OK	125	125427	O 1951
CANEY	OSAGE	OK	113	116964	O 1909	CAT TAIL SPRINGS EAST	POTTAWATOMIE	OK	125	125458	O 1952
CANEY	WASHINGTON	OK	147	116964	ON 1909	CATALE	ROGERS	OK	131	125613	O 1910
CANEY NW	OSAGE	OK	113	117181	O 1960	CATALE DISTRICT	ROGERS	OK	131	125644	O 1910
CANFIELD	PAWNEE	OK	117	117243	O 1944	CATALE EAST	CRAIG	OK	035	125675	O 1928
CANTON EAST	BLAINE	OK	011	117894	OA 1966	CATALE EAST	ROGERS	OK	131	125675	O 1928
CANTON NW	DEWEY	OK	043	117956	OA 1966	CATESBY NE	ELLIS	OK	045	125799	ON 1957
CANTON SOUTH	BLAINE	OK	011	117987	ONA 1964	CATESBY NORTH	ELLIS	OK	045	125830	O 1958
CANTON SOUTH	DEWEY	OK	043	117987	ONA 1964	CATESBY NW	ELLIS	OK	045	125861	O 1959
CANTON SW	DEWEY	OK	043	118018	OA 1968	CATOOSA	ROGERS	OK	131	126388	N 1913
CANUTE EAST	WASHITA	OK	149	000471	ONA 1982	CATOOSA DISTRICT	ROGERS	OK	131	126419	ON 1913
CANUTE NORTH	CUSTER	OK	039	118235	ONA 1962	CATOOSA EAST	ROGERS	OK	131	126450	O 1958
CANUTE NORTH	WASHITA	OK	149	118235	ONA 1962	CEDAR SPRINGS EAST	MAJOR	OK	093	128241	N 1969
CANYON CITY SW	CADDO	OK	015	118324	N 1975	CEDAR SPRINGS SOUTH	MAJOR	OK	093	128253	OA 1976
CANYON CITY SW	CANADIAN	OK	017	118324	N 1975	CEDARDALE NE	HARPER	OK	059	128365	ONA 1957
CANYON CREEK	OSAGE	OK	113	118328	O 1923	CEDARDALE NE	MAJOR	OK	093	128365	ONA 1957
CANYON CREEK SE	OSAGE	OK	113	118359	O 1965	CEDARDALE NE	WOODWARD	OK	153	128365	ONA 1957
CANYON CREEK SOUTH	OSAGE	OK	113	118390	O 1947	CEDARDALE NW	WOODWARD	OK	153	128396	ON 1964
CAPITOL HILL SOUTH	OKLAHOMA	OK	109	118762	O 1959	CEDARDALE SW	WOODWARD	OK	153	128427	ON 1964
CAPLE NORTH	TEXAS	OK	139	118855	N 1959	CEDARS	LE FLORE	OK	079	128458	N 1924
CAPLE SOUTH	TEXAS	OK	139	014739	N 1994	CEDARS (OLD)	LE FLORE	OK	079	128512	N 1924
CAPRON	WOODS	OK	151	119010	N 1987	CEDARS DISTRICT	LE FLORE	OK	079	128489	N 1924
CAPRON EAST	ALFALFA	OK	003	119041	ON 1968	CEDARS SW	LE FLORE	OK	079	128520	N 1954
CAPRON NE	ALFALFA	OK	003	119072	O 1967	CEDARS WEST	LE FLORE	OK	079	128551	N 1966
CAPRON NORTH	WOODS	OK	151	119077	OA 1978	CEMENT	CADDO	OK	015	128985	ONA 1916
CAPRON NW	WOODS	OK	151	119082	OA 1977	CEMENT	GRADY	OK	051	128985	ONA 1916
CAPRON WEST	WOODS	OK	151	010694	N 1985	CEMENT EAST	GRADY	OK	051	129016	O 1948
CAPTAIN CREEK NORTH	LINCOLN	OK	081	119134	O 1962	CEMENT MIDDLE	CADDO	OK	015	129047	O 1954
CAPTAIN CREEK SOUTH	LINCOLN	OK	081	119165	O 1954	CEMENT NORTH	CADDO	OK	015	129078	ON 1948
CAPTAIN CREEK SW	OKLAHOMA	OK	109	119196	O 1963	CEMENT SE	GRADY	OK	051	129109	ON 1966
CAPTAIN CREEK WEST	LINCOLN	OK	081	119227	ON 1959	CEMENT WEST	CADDO	OK	015	129140	O 1956
CAPTAIN CREEK WEST	OKLAHOMA	OK	109	119227	ON 1959	CENTER	PONTOTOC	OK	123	129264	ON 1946
CARLETON NE	BLAINE	OK	011	120002	ONA 1965	CENTER NE	PONTOTOC	OK	123	129326	O 1950
CARLETON SE	BLAINE	OK	011	120033	N 1966	CENTER NW	PONTOTOC	OK	123	129357	N 1953
CARLTON LAKE WEST	ELLIS	OK	045	010320	N 1982	CENTER SOUTH	PONTOTOC	OK	123	129450	ON 1951
CARLTON NE	BLAINE	OK	011	120327	N 1965	CENTER WEST	PONTOTOC	OK	123	129543	O 1955
CARMEL	JACKSON	OK	065	120560	O 1951	CENTERPOINT	POTTAWATOMIE	OK	125	129574	ON 1942
CARMEN EAST	ALFALFA	OK	003	120591	O 1964	CENTERPOINT NE	POTTAWATOMIE	OK	125	129605	O 1945
CARMEN NE	ALFALFA	OK	003	120622	O 1957	CENTERPOINT SOUTH	POTTAWATOMIE	OK	125	129636	O 1944
CARMEN NORTH	ALFALFA	OK	003	120653	O 1958	CENTERPOINT SW	POTTAWATOMIE	OK	125	000485	O 1979
CARMEN SW	ALFALFA	OK	003	120808	OA 1972	CENTERPOINT WEST	POTTAWATOMIE	OK	125	129667	O 1955
CARNEGIE NE	CADDO	OK	015	000476	N 1981	CENTRAHOMA	COAL	OK	029	129853	ONA 1937
CARNEGIE NORTH	WASHITA	OK	149	004209	N 1983	CENTRAHOMA MIDDLE	COAL	OK	029	129884	ON 1961
CARNEGIE SOUTH	KIOWA	OK	075	001131	N 1998	CENTRAHOMA NE	COAL	OK	029	129893	N 1976
CARNEGIE SW	KIOWA	OK	075	120839	O 1945	CENTRAHOMA NW	COAL	OK	029	129915	ON 1955
CARNEGIE WEST	KIOWA	OK	075	120870	ON 1957	CENTRAHOMA SE	COAL	OK	029	129946	O 1960
CARNEY	PITTSBURG	OK	121	120932	N 1913	CENTRAL SCHOOL NW	LOGAN	OK	083	130101	ON 1964
CARNEY NE	LINCOLN	OK	081	120963	O 1950	CENTRAL SCHOOL SOUTH	LOGAN	OK	083	130132	O 1952
CARNEY SE	LINCOLN	OK	081	120978	O 1973	CENTRAL SCHOOL WEST	LOGAN	OK	083	130163	O 1951
CARNEY-LINCOLN	LINCOLN	OK	081	120947	N 1980	CENTRALIA EAST	CRAIG	OK	035	130287	O 1950
CARPENTER	BECKHAM	OK	009	121242	ONA 1951	CENTRALIA NE	CRAIG	OK	035	003973	O 1983
CARPENTER	ROGER MILLS	OK	129	121242	ONA 1951	CERES NE	NOBLE	OK	103	009133	ON 1985
CARPENTER EAST	CUSTER	OK	039	121249	N 1980	CERES SE	NOBLE	OK	103	103473	O 1947
CARPENTER NE	CUSTER	OK	039	121256	ONA 1980	CERES SOUTH	NOBLE	OK	103	130504	ONA 1947
CARPENTER SW	BECKHAM	OK	009	121335	N 1951	CERES SW	NOBLE	OK	103	130535	O 1948
CARPENTER WEST	BECKHAM	OK	009	121366	N 1977	CESTOS	DEWEY	OK	043	130590	N 1976
CARPENTER WEST	ROGER MILLS	OK	129	121366	N 1977	CESTOS SE	DEWEY	OK	043	130597	ONA 1970
CARR CITY	POTTAWATOMIE	OK	125	121428	O 1927	CESTOS SOUTH	DEWEY	OK	043	130612	ONA 1980
CARR CITY	SEMINOLE	OK	133	121428	O 1927	CESTOS SW	DEWEY	OK	043	130628	N 1970
CARRIER	GARFIELD	OK	047	121521	ONA 1964	CHANDLER	LINCOLN	OK	081	132101	ON 1924
CARRIER NW	GARFIELD	OK	047	121552	O 1962	CHANDLER EAST	LINCOLN	OK	081	132132	O 1949
CARSON	HUGHES	OK	063	121862	N 1952	CHANDLER NE	LINCOLN	OK	081	132146	O 1978
CARSON EAST	HUGHES	OK	063	006418	N 1996	CHANDLER NORTH	LINCOLN	OK	081	132163	O 1962
CARSON NE	HUGHES	OK	063	121893	N 1955	CHANDLER NW	LINCOLN	OK	081	132194	ON 1952
CARSON NORTH	HUGHES	OK	063	121924	N 1957	CHANDLER SOUTH	LINCOLN	OK	081	132225	O 1951
CARSON NW	HUGHES	OK	063	121928	N 1977	CHANDLER WEST	LINCOLN	OK	081	132287	O 1933
CARSON SE	HUGHES	OK	063	121976	N 1976	CHANEY	ELLIS	OK	045	132318	N 1960
CARSON SOUTH	HUGHES	OK	063	121986	N 1961	CHANEY DELL EAST	ALFALFA	OK	003	132349	O 1963
CARSON WEST	HUGHES	OK	063	122017	N 1954	CHANEY DELL SE	ALFALFA	OK	003	132380	O 1961
CARTER	BECKHAM	OK	009	122048	N 1997	CHANEY DELL SOUTH	MAJOR	OK	093	132411	O 1964
CARTER EAST	BECKHAM	OK	009	122092	ON 1979	CHANEY DELL WEST	ALFALFA	OK	003	132442	O 1964
CARTER NORTH	BECKHAM	OK	009	122234	ON 1957	CHANEY NORTH	ELLIS	OK	045	132504	N 1961
CARTER SE	BECKHAM	OK	009	122265	O 1954	CHANEY SOUTH	ELLIS	OK	045	132566	N 1959
CARTER SW	BECKHAM	OK	009	122327	ON 1959	CHARLES PAGE	TULSA	OK	143	133899	ON 1916
CARTER WEST	BECKHAM	OK	009	122358	O 1963	CHECOTAH					

Field Name	County Name	State Sub	Co Code	Field Code	Field Disc Type Year	Field Name	County Name	State Sub	Co Code	Field Code	Field Disc Type Year
CHECOTAH DISTRICT NW	MCINTOSH	OK	091	135015	ON 1940	CLEO WEST	MAJOR	OK	093	148175	ON 1962
CHECOTAH EAST	MCINTOSH	OK	091	135020	N 1981	CLEVELAND	PAWNEE	OK	117	148237	O 1904
CHECOTAH SE	MCINTOSH	OK	091	135077	N 1959	CLEVELAND EAST	OSAGE	OK	113	148268	O 1954
CHEEK	CARTER	OK	019	135108	OA 1979	CLEVELAND EAST	PAWNEE	OK	117	148268	O 1954
CHEEK NW	CARTER	OK	019	100490	O 1979	CLEVELAND SOUTH	PAWNEE	OK	117	148330	O 1915
CHELSEA	ROGERS	OK	131	135232	O 1889	CLIFFORD NORTH	KAY	OK	071	148520	N 1978
CHEROKEE NE	ALFALFA	OK	003	135852	OA 1957	CLINTON	CUSTER	OK	039	148733	N 1981
CHEROKEE SOUTH	ALFALFA	OK	003	135909	N 1978	CLINTON EAST	CUSTER	OK	039	148745	ONA 1980
CHEROKEE SW	ALFALFA	OK	003	135914	N 1966	CLINTON NORTH	CUSTER	OK	039	148795	N 1981
CHEROKEE WEST	ALFALFA	OK	003	135976	ON 1956	CLINTON SOUTH	CUSTER	OK	039	148826	N 1982
CHEROKEE WEST	WOODS	OK	151	135976	ON 1956	CLINTON SOUTH	WASHITA	OK	149	148826	N 1982
CHEROKITA TREND	ALFALFA	OK	003	136007	ONA 1956	CLOUTHIER SW	CLEVELAND	OK	027	149105	O 1950
CHEROKITA TREND	GRANT	OK	053	136007	ONA 1956	CLOUDCHIEF NW	WASHITA	OK	149	000511	N 1981
CHERRYVALE	GRANT	OK	053	136286	ON 1956	CLYDE EAST	GRANT	OK	053	149384	O 1962
CHERRYVALE EAST	GRANT	OK	053	136317	O 1957	CLYDE NE	GRANT	OK	053	149415	N 1955
CHESTER NORTH	MAJOR	OK	093	136503	N 1972	CLYDE NORTH	GRANT	OK	053	149446	N 1956
CHESTER WEST	MAJOR	OK	093	136751	N 1959	CLYDE SOUTH	GRANT	OK	053	002684	O 1982
CHESTER WEST	WOODWARD	OK	153	136751	N 1959	CLYDE SW	GRANT	OK	053	149539	N 1959
CHEYARHA	SEMINOLE	OK	133	000494	O 1944	CLYDE WEST	GRANT	OK	053	149570	O 1968
CHEYARHA SW	SEMINOLE	OK	133	137146	ON 1945	COAL	COAL	OK	029	149865	N 1912
CHEYENNE	ROGER MILLS	OK	129	137154	OA 1978	COAL COUNTY CBM	COAL	OK	029	017411	N 2003
CHEYENNE EAST	ROGER MILLS	OK	129	137185	N 1979	COALGATE	COAL	OK	029	150113	ON 1960
CHEYENNE NW	ROGER MILLS	OK	129	137216	N 1971	COALGATE EAST	COAL	OK	029	014005	N 1991
CHEYENNE SW	ROGER MILLS	OK	129	137223	N 1975	COALGATE NE	COAL	OK	029	150121	N 1978
CHEYENNE VALLEY	MAJOR	OK	093	137278	ONA 1958	COALGATE NORTH	COAL	OK	029	011936	N 1987
CHEYENNE VALLEY	WOODS	OK	151	137278	ONA 1958	COALGATE SW	COAL	OK	029	012142	N 1973
CHEYENNE VALLEY EAST	MAJOR	OK	093	137309	ON 1967	COALGATE WEST	COAL	OK	029	013770	O 1990
CHEYENNE VALLEY NE	MAJOR	OK	093	137340	O 1958	COALTON	MCINTOSH	OK	091	150206	ON 1907
CHEYENNE VALLEY NORTH	MAJOR	OK	093	137371	ON 1970	COALTON	OKMULGEE	OK	111	150206	ON 1907
CHEYENNE VALLEY SE	MAJOR	OK	093	137402	O 1969	COALTON NORTH	OKMULGEE	OK	111	150237	O 1953
CHEYENNE VALLEY SOUTH	MAJOR	OK	093	137433	N 1970	CODY	PAWNEE	OK	117	150981	O 1954
CHEYENNE VALLEY WEST	MAJOR	OK	093	137464	N 1960	CODY SW	PAWNEE	OK	117	151074	O 1955
CHEYENNE WEST	ROGER MILLS	OK	129	137681	ONA 1971	COFFEE CREEK	OKLAHOMA	OK	109	151198	O 1945
CHEYHARA SW	SEMINOLE	OK	133	137712	O 1945	COFFEE CREEK DISTRICT	OKLAHOMA	OK	109	151229	O 1945
CHICKASHA	GRADY	OK	051	137960	ONA 1919	COFFEE CREEK DISTRICT SOUTH	OKLAHOMA	OK	109	151260	O 1945
CHICKASHA NE	GRADY	OK	051	138810	ON 1972	COFFEE CREEK NE	OKLAHOMA	OK	109	151291	O 1946
CHICKASHA NORTH	GRADY	OK	051	138015	N 1973	COFFEYVILLE SOUTH	NOWATA	OK	105	151415	O 1915
CHICKASHA NW	GRADY	OK	051	138022	ONA 1969	COGAR	CADDO	OK	015	151508	N 1948
CHICKASHA SE	GRADY	OK	051	168060	N 1978	COGAR SE	CADDO	OK	015	151529	N 1973
CHICKEN FARM	MUSKOGEE	OK	101	138115	O 1904	COGAR SOUTH	CADDO	OK	015	151534	N 1975
CHIGLEY WEST	MURRAY	OK	099	138487	O 1962	COGAR WEST	CADDO	OK	015	151539	O 1962
CHILDERS LAKE DISTRICT	WAGONER	OK	145	138611	O 1949	COLE	MUSKOGEE	OK	101	152314	O 1914
CHILES DOME	COAL	OK	029	138766	N 1922	COLE DISTRICT	MUSKOGEE	OK	101	152469	O 1914
CHILES DOME SE	COAL	OK	029	000498	N 1981	COLE DISTRICT	OKMULGEE	OK	111	152469	O 1914
CHILES DOME SW	COAL	OK	029	138797	O 1970	COLLEGE CORNER	KINGFISHER	OK	073	153461	O 1960
CHILES RANCH	COAL	OK	029	138828	N 1922	COLLEGE CORNER EAST	KINGFISHER	OK	073	153492	O 1961
CHILCOCK	KAY	OK	071	138983	O 1957	COLLEGE CORNER NE	GARFIELD	OK	047	153523	O 1960
CHILCOCK EAST	KAY	OK	071	139014	ONA 1951	COLLEGE CORNER SE	KINGFISHER	OK	073	153554	O 1960
CHILCOCK SE	KAY	OK	071	139045	O 1954	COLLINSVILLE	ROGERS	OK	131	154205	ON 1911
CHIMNEY MOUNTAIN	SEMINOLE	OK	133	139324	O 1948	COLLINSVILLE	TULSA	OK	143	154205	O 1911
CHISM	MCCLAIN	OK	087	139913	O 1940	COLONY NE	WASHITA	OK	149	000517	N 1981
CHISNEY SOUTH	POTTAWATOMIE	OK	125	139975	O 1962	COLONY NW	WASHITA	OK	149	154659	N 1980
CHISUM SOUTH	MCCLAIN	OK	087	009022	O 1985	COLONY WEST	WASHITA	OK	149	154701	N 1980
CHITWOOD	GRADY	OK	051	140192	ONA 1945	COLUMBIA	KINGFISHER	OK	073	154980	O 1961
CHITWOOD NW	GRADY	OK	051	140254	ONA 1953	COLUMBIA EAST	KINGFISHER	OK	073	155011	O 1956
CHITWOOD SOUTH	GRADY	OK	051	140285	OA 1946	COLUMBIA NORTH	KINGFISHER	OK	073	155042	O 1961
CHITWOOD SW	GRADY	OK	051	140316	O 1956	COLUMBIA NW	KINGFISHER	OK	073	155073	O 1961
CHITWOOD WEST	GRADY	OK	051	140347	O 1953	COLUMBIA SE	KINGFISHER	OK	073	155104	O 1957
CHOATE PRAIRIE	PITTSBURG	OK	121	140502	N 1945	COLUMBIA SOUTH	KINGFISHER	OK	073	155135	O 1961
CHOCTAW	OKLAHOMA	OK	109	140688	OA 1976	COLUMBIA SW	KINGFISHER	OK	073	155166	O 1960
CHOCTAW NE	OKLAHOMA	OK	109	140713	O 1978	COLUMBIA TOWNSITE	KINGFISHER	OK	073	000518	O 1961
CHOCTAW NORTH	OKLAHOMA	OK	109	140719	O 1956	COMANCHE	STEPHENS	OK	137	155631	ON 1918
CHOCTAW SOUTH	OKLAHOMA	OK	109	140843	O 1955	COMANCHE LAKE	STEPHENS	OK	137	155724	ON 1948
CHOSKA	WAGONER	OK	145	140967	N 1949	COMANCHE LAKE DIST SOUTH	STEPHENS	OK	137	155755	O 1946
CHOSKA NW	MUSKOGEE	OK	101	140975	O 1981	COMANCHE LAKE NORTH	STEPHENS	OK	137	004368	O 1983
CIMARRON CITY EAST	LOGAN	OK	083	014004	N 1980	COMANCHE LAKE SOUTH	STEPHENS	OK	137	155786	O 1946
CITRA	HUGHES	OK	063	143571	O 1937	COMO	BEAVER	OK	007	156220	ONA 1959
CITRA NE	HUGHES	OK	063	143602	O 1964	COMO EAST	BEAVER	OK	007	156251	O 1961
CIVIT	GARVIN	OK	049	143819	O 1958	COMO NE	BEAVER	OK	007	156282	O 1959
CIVIT EAST	GARVIN	OK	049	143835	O 1976	COMO NW	BEAVER	OK	007	156313	O 1968
CIVIT NE	GARVIN	OK	049	143850	O 1962	COMO SE	BEAVER	OK	007	156344	ONA 1960
CIVIT NORTH	GARVIN	OK	049	143858	O 1969	COMO SOUTH	BEAVER	OK	007	156375	O 1959
CIVIT NW	GARVIN	OK	049	143869	O 1975	COMO SW	BEAVER	OK	007	156406	ONA 1959
CIVIT SE	GARVIN	OK	049	143881	O 1953	CONCHARTY HILLS	WAGONER	OK	145	156685	O 1949
CIVIT SOUTH	GARVIN	OK	049	143912	O 1949	CONCHO	CANADIAN	OK	017	156716	ONA 1979
CIVIT SW	GARVIN	OK	049	143944	N 1976	CONCHO NE	CANADIAN	OK	017	156840	ONA 1971
CIVIT WEST	GARVIN	OK	049	143974	O 1967	CONCHO NORTH	CANADIAN	OK	017	156845	ONA 1977
CLAGGETT	NOWATA	OK	105	144346	N 1908	CONCHO SW	CANADIAN	OK	017	156853	N 1979
CLAREMORE	ROGERS	OK	131	144951	O 1904	CONSERVATION	PONTOTOC	OK	123	158359	ON 1927
CLAREMORE EAST	ROGERS	OK	131	144982	O 1925	CONSERVATION	SEMINOLE	OK	133	158359	ON 1927
CLARITA	COAL	OK	029	145323	ON 1937	CONSERVATION EAST	PONTOTOC	OK	123	158390	O 1954
CLARITA (NEW)	COAL	OK	029	000858	O 1953	CONTINENTAL	CREEK	OK	037	158483	O 1918
CLARITA DISTRICT	COAL	OK	029	145354	ON 1937	CONWAY NW	PONTOTOC	OK	123	158731	O 1963
CLARK CREEK	HARPER	OK	059	145447	N 1959	CONWAY SOUTH	PONTOTOC	OK	123	158762	O 1953
CLARK CREEK EAST	HARPER	OK	059	145478	N 1959	COODY	MUSKOGEE	OK	101	158824	O 1909
CLARK CREEK WEST	HARPER	OK	059	000504	N 1980	COODYS BLUFF	NOWATA	OK	105	158855	O 1904
CLARKSVILLE SW	WAGONER	OK	145	145943	O 1945	COOKIETOWN EAST	COTTON	OK	033	159165	O 1947
CLAUD	STEPHENS	OK	137	146005	O 1945	COON CREEK	LOGAN	OK	083	159475	ON 1946
CLAY CITY SE	CLEVELAND	OK	027	146470	O 1943	COON CREEK	OKLAHOMA	OK	109	159475	ON 1944
CLAYTON NW	LOGAN	OK	083	146842	ON 1954	COON CREEK NE	LOGAN	OK	083	159506	ON 1953
CLAYTON NW	OKLAHOMA	OK	109	146842	ON 1954	COON CREEK NE	OKLAHOMA	OK	109	159506	ON 1953
CLEAR BROOK	CLEVELAND	OK	027	147028	O 1958	COON CREEK NORTH	LOGAN	OK	083	159537	ON 1963
CLEAR BROOK SW	CLEVELAND	OK	027	147059	ONA 1953	COON CREEK NW	LOGAN	OK	083	159568	O 1954
CLEAR BROOK WEST	CLEVELAND	OK	027	147090	O 1967	COON CREEK WEST	OKLAHOMA	OK	109	159599	O 1962
CLEAR LAKE	BEAVER	OK	007	147214	ON 1958	COOPER	BLAINE	OK	011	159723	ONA 1966
CLEAR LAKE DISTRICT	BEAVER	OK	007	147245	OA 1958	COOPER EAST	KINGFISHER	OK	073	159816	O 1970
CLEAR LAKE DISTRICT WEST	BEAVER	OK	007	014908	N 1959	COOPER NE	KINGFISHER	OK	073	159909	ON 1961
CLEAR LAKE NORTH	BEAVER	OK	007	014212	OA 1987	COOPER NORTH	BLAINE	OK	011	159940	O 1958
CLEAR LAKE WEST	BEAVER	OK	007	147307	N 1959	COOPER SE	BLAINE	OK	011	160064	O 1969
CLEARVIEW	OKFUSKEE	OK	107	147493	ON 1927	COOPER SOUTH	BLAINE	OK	011	160095	OA 1969
CLEARVIEW DISTRICT	OKFUSKEE	OK	107	147524	ON 1927	COOPER SW	BLAINE	OK	011	160105	OA 1973
CLEARVIEW DISTRICT NW	OKFUSKEE	OK	107	147555	ON 1942	COPAN	WASHINGTON	OK	147	160188	O 1907
CLEARVIEW EAST	OKFUSKEE	OK	107	147586	O 1929	CORA	WOODS	OK	151	160715	O 1968
CLEARVIEW NORTH	OKFUSKEE	OK	107	147617	O 1955	CORBETT NE	CLEVELAND	OK	027	160904	O 1981
CLEARVIEW NW	OKFUSKEE	OK	107	147648	ON 1942	CORBETT NW	CLEVELAND	OK	027	160907	O 1979
CLEARVIEW SE	OKFUSKEE	OK	107	147679	O 1953	CORBETT SE	CLEVELAND	OK	027	160932	O 1963
CLEARVIEW SOUTH	OKFUSKEE	OK	107	147710	O 1947	CORBETT SOUTH	CLEVELAND	OK	027	160963	O 1950
CLEARVIEW SW	OKFUSKEE	OK	107	147741	O 1949	CORBETT WEST	CLEVELAND	OK	027	160994	O 1945
CLEARVIEW WEST	OKFUSKEE	OK	107	147772	ON 1962	CORDELL NW	WASHITA	OK	149	003975	N 1983
CLEO	MAJOR	OK	093	148051	O 1965	CORDELL SOUTH	WASHITA	OK	149	008470	N 1984
CLEO EAST	MAJOR	OK	093	148082	O 1964	CORDELL SW	WASHITA	OK	149	009716	N 1986
CLEO NE	MAJOR	OK	093	148113	O 1963	CORDE					

OKLAHOMA

Field Name	County Name	State Sub	Co Code	Field Code	Field Disc Type Year	Field Name	County Name	State Sub	Co Code	Field Code	Field Disc Type Year
CORINE DISTRICT	WAGONER	OK	145	161521	ON 1919	CUSTER CITY EAST	CUSTER	OK	039	175425	ONA 1974
CORN	CLEVELAND	OK	027	161862	O 1980	CUSTER CITY NE	CUSTER	OK	039	175441	ON 1967
CORN	WASHITA	OK	149	161862	N 1993	CUSTER CITY NORTH	CUSTER	OK	039	175472	ONA 1959
CORN DISTRICT	CLEVELAND	OK	027	161867	ON 1947	CUSTER CITY SE	CUSTER	OK	039	175503	N 1959
CORN DISTRICT	MCCLAIN	OK	087	161867	ONA 1947	CUSTER CITY SOUTH	CUSTER	OK	039	175490	ON 1975
CORN SOUTH	CLEVELAND	OK	027	161893	O 1960	CYRIL NW	CADDO	OK	015	176798	O 1956
CORN SW	CLEVELAND	OK	027	161924	O 1961	CYRIL WEST	CADDO	OK	015	001016	N 1982
CORN WEST	CLEVELAND	OK	027	161955	O 1959	DACOMA EAST	ALFALFA	OK	003	178016	N 1963
CORNISH SE	JEFFERSON	OK	067	162234	OA 1972	DACOMA NE	ALFALFA	OK	003	178047	N 1968
CORNISH SW	JEFFERSON	OK	067	162244	O 1981	DACOMA NW	WOODS	OK	151	178078	N 1965
CORNISH WEST	JEFFERSON	OK	067	162247	OA 1979	DACOMA SE	ALFALFA	OK	003	178109	O 1956
COTTINGHAM EAST	PAYNE	OK	119	163722	O 1954	DACOMA SOUTH	ALFALFA	OK	003	178140	ON 1956
COTTINGHAM NE	PAYNE	OK	119	163753	O 1954	DACOMA SOUTH	WOODS	OK	151	178140	ON 1956
COTTINGHAM SOUTH	PAYNE	OK	119	163784	O 1948	DACOMA WEST	WOODS	OK	151	178202	O 1970
COTTONWOOD	CREEK	OK	037	164249	O 1947	DAGGETT SE	LINCOLN	OK	081	178264	O 1947
COTTONWOOD CREEK	CARTER	OK	019	164280	OA 1987	DAGUE	TEXAS	OK	139	178295	ON 1961
COTTONWOOD SW	CADDO	OK	015	164466	N 1980	DAGUE NE	TEXAS	OK	139	178326	O 1959
COUNCIL CREEK	PAYNE	OK	119	164931	O 1945	DAGUE SE	TEXAS	OK	139	178357	ON 1967
COUNCIL CREEK NORTH	PAYNE	OK	119	000530	O 1979	DAGUE SOUTH	TEXAS	OK	139	178388	N 1954
COUNCIL CREEK SE	PAYNE	OK	119	164941	O 1975	DAGUE WEST	TEXAS	OK	139	178419	O 1961
COUNCIL CREEK SW	PAYNE	OK	119	164962	O 1947	DAISY SE	ATOKA	OK	005	005691	N 1983
COUNCIL HILL	MUSKOGEE	OK	101	164993	ON 1910	DAISY WEST	ATOKA	OK	005	178543	O 1953
COUNCIL HILL DISTRICT	MUSKOGEE	OK	101	165024	ON 1910	DALE	POTTAWATOMIE	OK	125	178698	O 1947
COUNCIL HILL SOUTH	MCINTOSH	OK	091	007478	N 1996	DALE NE	LINCOLN	OK	081	178786	O 1978
COUNCIL HILL TOWNSITE	MCINTOSH	OK	091	165055	N 1966	DALE NE	POTTAWATOMIE	OK	125	178786	O 1978
COUNTRY CLUB	OSAGE	OK	113	165086	O 1922	DALE NORTH	POTTAWATOMIE	OK	125	178791	O 1985
COUNTRY LINE	CARTER	OK	019	165272	O 1941	DALE SW	POTTAWATOMIE	OK	125	178822	O 1959
COUNTRY LINE	STEPHENS	OK	137	165272	O 1941	DALE WEST	POTTAWATOMIE	OK	125	178853	O 1956
COUNTRY LINE POOL	CREEK	OK	037	165303	O 1932	DALTON	OSAGE	OK	113	179132	O 1926
COUNTRY LINE POOL	LINCOLN	OK	081	165303	O 1932	DALTON NE	OSAGE	OK	113	179163	O 1958
COURTNEY NE	LOVE	OK	085	000531	O 1981	DALTON SOUTH	OSAGE	OK	113	179194	O 1945
COURTNEY SE	LOVE	OK	085	165493	O 1978	DALTON WEST	OSAGE	OK	113	179225	O 1933
COVINGTON	GARFIELD	OK	047	165799	O 1959	DAMON EAST	LATIMER	OK	077	013776	N 1991
COVINGTON NW	GARFIELD	OK	047	165861	ON 1964	DANE	MAJOR	OK	093	179938	ON 1961
COVINGTON SOUTH	GARFIELD	OK	047	165892	OA 1976	DANE NORTH	MAJOR	OK	093	179969	O 1964
COVINGTON WEST	GARFIELD	OK	047	165923	ONA 1959	DARBY	POTTAWATOMIE	OK	125	180465	O 1927
COWAN	OKFUSKEE	OK	107	166109	O 1940	DAVENPORT	LINCOLN	OK	081	181612	O 1924
COWAN EAST	OKFUSKEE	OK	107	166140	O 1955	DAVENPORT NE	LINCOLN	OK	081	181674	ON 1956
COWAN WEST	OKFUSKEE	OK	107	166171	O 1958	DAVENPORT NORTH	LINCOLN	OK	081	181705	ON 1941
COWDEN SOUTH	WASHITA	OK	149	166357	N 1983	DAVENPORT NW	LINCOLN	OK	081	181736	O 1952
COWETA	WAGONER	OK	145	166450	O 1914	DAVENPORT SE	LINCOLN	OK	081	181767	O 1948
COWETA DISTRICT	WAGONER	OK	145	166481	O 1914	DAVENPORT SOUTH	LINCOLN	OK	081	181798	O 1926
COWETA DISTRICT EAST	WAGONER	OK	145	166512	O 1949	DAVENPORT WEST	LINCOLN	OK	081	181829	ON 1940
COYLE	PAYNE	OK	119	167163	O 1938	DAVENPORT WEST DISTRICT	LINCOLN	OK	081	181643	ON 1934
COYLE MIDDLE	PAYNE	OK	119	167194	O 1952	DAVIDSON	TILLMAN	OK	141	182015	O 1955
COYLE NORTH	PAYNE	OK	119	167225	O 1942	DAVIS	MURRAY	OK	099	182170	ON 1952
COYLE NW	PAYNE	OK	119	167246	O 1975	DAVIS EAST	MURRAY	OK	099	182325	O 1961
COYLE SE	LOGAN	OK	083	167256	OA 1951	DAVIS EAST (OLD)	MURRAY	OK	099	001018	O 1952
COYLE SOUTH	LOGAN	OK	083	167287	O 1947	DAVIS NE	MURRAY	OK	099	182387	ON 1961
COYLE WEST	LOGAN	OK	083	167318	O 1952	DAVIS NORTH	MURRAY	OK	099	182418	O 1951
COYOTE WEST	KINGFISHER	OK	073	167535	O 1961	DAVIS SOUTH	MURRAY	OK	099	182542	O 1967
CRAIG COUNTY CBM	CRAIG	OK	035	017412	N 2003	DAVIS SW	MURRAY	OK	099	182552	OA 1975
CRANE SE	CUSTER	OK	039	168481	ONA 1962	DAVIS WEST	MURRAY	OK	099	182615	OA 1974
CRANE WEST	CUSTER	OK	039	168543	O 1961	DAWSON	TULSA	OK	143	182790	O 1906
CRAWFORD NE	ROGER MILLS	OK	129	168915	N 1965	DAWSON DISTRICT	ROGERS	OK	131	182821	O 1906
CRAWFORD NW	ROGER MILLS	OK	129	168946	ONA 1965	DAWSON DISTRICT	TULSA	OK	143	182821	O 1906
CRESCENT	LOGAN	OK	083	169504	O 1933	DEANER	OKFUSKEE	OK	107	184178	ON 1920
CRESCENT (OLD)	LOGAN	OK	083	011100	N 1926	DEANER NORTH	OKFUSKEE	OK	107	184209	ON 1949
CRESCENT EAST	LOGAN	OK	083	169566	O 1944	DECHERDS BEND	LOVE	OK	085	184922	O 1954
CRESCENT NE	LOGAN	OK	083	169721	O 1944	DECHERDS BEND NORTH	LOVE	OK	085	184953	OA 1969
CRESCENT SE	LOGAN	OK	083	169752	O 1958	DECHERDS BEND NW	LOVE	OK	085	184956	O 1981
CRESCENT SOUTH	KINGFISHER	OK	073	169783	O 1942	DEEP FORK	CREEK	OK	037	185263	O 1920
CRESCENT SOUTH	LOGAN	OK	083	169783	O 1942	DEEP FORK DISTRICT NORTH	CREEK	OK	037	185294	O 1946
CRESCENT STAR	PAWNEE	OK	117	169787	N 1977	DEEP FORK WEST	CREEK	OK	037	185325	O 1947
CRESCENT STAR SOUTH	PAWNEE	OK	117	169814	O 1954	DEEP ROCK	PAYNE	OK	119	185449	O 1925
CRESCENT SW	KINGFISHER	OK	073	169845	O 1962	DEER CREEK	GRANT	OK	053	185542	ON 1920
CRESCENT SW	LOGAN	OK	083	169845	O 1962	DEER CREEK SOUTH	GRANT	OK	053	185604	O 1958
CRESCENT VALLEY NORTH	GRANT	OK	053	169876	O 1966	DEER CREEK SW	GRANT	OK	053	185635	ON 1958
CRESCENT VALLEY WEST	GRANT	OK	053	169907	O 1961	DEESE NW	CARTER	OK	019	186255	O 1963
CRESCENT WEST	LOGAN	OK	083	169938	O 1965	DEL CITY	OKLAHOMA	OK	109	013547	O 1990
CRESCENT-LOVELL	KINGFISHER	OK	073	169659	ONA 1926	DEL PLAIN SE	MAJOR	OK	093	186813	O 1958
CRESCENT-LOVELL	LOGAN	OK	083	169659	ONA 1926	DELAWARE-CHILDERS	NOWATA	OK	105	186999	ON 1906
CRESCENT-LOVELL SOUTH	LOGAN	OK	083	169683	O 1964	DEMPSEY	ROGER MILLS	OK	129	187986	ONA 1976
CRESCENT-LOVELL SW	LOGAN	OK	083	169690	O 1963	DEMPSEY SE	ROGER MILLS	OK	129	000124	N 1979
CRINER EAST	MCCLAIN	OK	087	170558	O 1956	DEMPSEY WEST	ROGER MILLS	OK	129	188003	N 1977
CRINER NE	MCCLAIN	OK	087	170589	OA 1958	DENVER NE	CLEVELAND	OK	027	188828	O 1960
CRINER SOUTH	MCCLAIN	OK	087	170620	O 1970	DENVER SE	CLEVELAND	OK	027	188859	O 1948
CRINER SW	MCCLAIN	OK	087	170651	O 1961	DEPEW	CREEK	OK	037	188952	OA 1915
CRINER WEST	MCCLAIN	OK	087	170682	O 1959	DEPEW EAST	CREEK	OK	037	188983	O 1946
CRINERVILLE	CARTER	OK	019	170713	N 1922	DEPEW NORTH	CREEK	OK	037	189014	N 1969
CROMWELL	OKFUSKEE	OK	107	171209	O 1922	DEPEW NW	CREEK	OK	037	189045	O 1953
CROMWELL	SEMINOLE	OK	133	171209	OA 1922	DEPEW SE	CREEK	OK	037	189076	O 1946
CROMWELL EAST	OKFUSKEE	OK	107	171240	O 1940	DEPEW TOWNSITE	CREEK	OK	037	189107	O 1954
CROMWELL NORTH	OKFUSKEE	OK	107	171271	O 1940	DEPEW WEST	CREEK	OK	037	189138	O 1945
CROMWELL SOUTH	SEMINOLE	OK	133	171302	ON 1937	DEVOL SE	COTTON	OK	033	000555	O 1982
CROSS ROADS EAST	POTTAWATOMIE	OK	125	171798	O 1958	DEVONIAN	OKMULGEE	OK	111	190006	O 1925
CROSS ROADS NE	POTTAWATOMIE	OK	125	171829	O 1959	DEWAR	OKMULGEE	OK	111	190068	O 1950
CROSS ROADS NORTH	POTTAWATOMIE	OK	125	014499	O 1992	DEWEY	OSAGE	OK	113	190130	O 1904
CROWDER	PITTSBURG	OK	121	173553	N 1979	DEWEY	WASHINGTON	OK	147	190130	O 1904
CRUCE	STEPHENS	OK	137	173007	N 1912	DIAMOND	HUGHES	OK	063	190805	ON 1937
CRUCE DISTRICT	STEPHENS	OK	137	000537	N 1945	DIBBLE	MCCLAIN	OK	087	191264	OA 1981
CRUCE NORTH	STEPHENS	OK	137	173038	ONA 1945	DIBBLE NE	MCCLAIN	OK	087	191270	OA 1964
CRUCE NW	STEPHENS	OK	137	173069	O 1956	DIBBLE NORTH	MCCLAIN	OK	087	191301	ON 1946
CRUCE SE	STEPHENS	OK	137	173100	N 1947	DIBBLE SE	MCCLAIN	OK	087	191308	OA 1973
CRUCE WEST	STEPHENS	OK	137	000538	N 1981	DIBBLE SW	GRADY	OK	051	000556	ONA 1979
CUMBERLAND	BRYAN	OK	013	174325	OA 1940	DILL	OKFUSKEE	OK	107	191983	O 1934
CUMBERLAND	MARSHALL	OK	095	174325	OA 1940	DILL	SEMINOLE	OK	133	191983	O 1934
CUMMINGS	MCINTOSH	OK	091	174356	N 1936	DILL CITY	WASHITA	OK	149	192009	ONA 1979
CURL CREEK	NOWATA	OK	105	174666	O 1911	DILL CITY SOUTH	WASHITA	OK	149	000558	N 1982
CURTIS EAST	WOODWARD	OK	153	174976	N 1963	DILL CITY WEST	WASHITA	OK	149	000125	N 1980
CURTY	MCCLAIN	OK	087	015677	OA 1996	DILL NE	OKFUSKEE	OK	107	192045	O 1943
CURTY SE	MCCLAIN	OK	087	175069	OA 1963	DILL SOUTH	SEMINOLE	OK	133	192076	O 1941
CURTY SOUTH	MCCLAIN	OK	087	175100	OA 1964	DILWORTH	KAY	OK	071	192448	O 1911
CURTY SW	GRADY	OK	051	175131	ONA 1948	DILWORTH DISTRICT	KAY	OK	071	192479	ON 1911
CURTY SW	MCCLAIN	OK	087	175131	ONA 1948	DIX	OKMULGEE	OK	111	193719	O 1921
CUSHING	CREEK	OK	037	175162	ONA 1912	DIXIE	STEPHENS	OK	137	193812	OA 1958
CUSHING	PAYNE	OK	119	175162	ONA 1912	DIXIE NW	STEPHENS	OK	137	193905	O 1959
CUSHING DISTRICT EAST	CREEK	OK	037	175193	O 1947	DOBY SPRINGS NE	HARPER	OK	059	194565	N 1958
CUSHING EAST	CREEK	OK	037	175224	O 1952	DOBY SPRINGS NW	HARPER	OK	059	194596	ON 1957
CUSHING LAKE	PAYNE	OK	119	175255	O 1951	DOBY SPRINGS SE	HARPER	OK	059	194627	OA 1969
CUSHING NEW	PAYNE	OK	119	175286	O 1922	DOE CREEK NW	KAY	OK	071	194937	O 1951
CUSHING TOWNSITE	PAYNE	OK	119	175317	O 1946	DOG CREEK	OSAGE	OK	113	195185	O 1945
CUSTER CITY	CUSTER	OK	039	175421	N 1976	DOG CREEK NE	OSAGE	OK	113		

Field Name	County Name	State Sub	Co Code	Field Code	Field Disc Type Year	Field Name	County Name	State Sub	Co Code	Field Code	Field Disc Type Year
DOG CREEK NORTH	OSAGE	OK	113	195247	O 1956	EAKLY	CADDO	OK	015	210800	N 1979
DOG CREEK SE	OSAGE	OK	113	195251	O 1978	EAKLY EAST	CADDO	OK	015	210804	ON 1953
DOG CREEK SOUTH	OSAGE	OK	113	195255	O 1976	EAKLY NORTH	CADDO	OK	015	210809	N 1980
DOG CREEK SW	OSAGE	OK	113	195265	N 1978	EAKLY SE	CADDO	OK	015	210813	N 1975
DOG CREEK WEST	OSAGE	OK	113	195278	O 1956	EAKLY SOUTH	CADDO	OK	015	000576	N 1981
DOGA EAST	OSAGE	OK	113	195340	O 1951	EAKLY-WEATHERFORD TREND	CADDO	OK	015	010255	ONA 1953
DOGA NORTH	OSAGE	OK	113	195402	O 1951	EAKLY-WEATHERFORD TREND	CUSTER	OK	039	010255	ONA 1953
DOGA NW	OSAGE	OK	113	195433	O 1961	EAKLY-WEATHERFORD TREND	WASHITA	OK	149	010255	ONA 1953
DOGA SE	PAWNEE	OK	117	195458	O 1974	EARLSBORO	POTTAWATOMIE	OK	125	211176	ON 1926
DOGA SOUTH	PAWNEE	OK	117	195464	O 1964	EARLSBORO	SEMINOLE	OK	133	211176	ON 1926
DOGA SW	OSAGE	OK	113	195495	O 1952	EARLSBORO EAST	SEMINOLE	OK	133	211207	O 1929
DOLBERG	MURRAY	OK	099	195743	O 1954	EARLSBORO NORTH	POTTAWATOMIE	OK	125	211238	ON 1936
DOLBERG	PONTOTOC	OK	123	195743	O 1954	EARLSBORO NORTH	SEMINOLE	OK	133	211238	ON 1936
DOLBERG DISTRICT	MURRAY	OK	099	000567	ON 1920	EARLSBORO NW	POTTAWATOMIE	OK	125	211269	O 1942
DOLBERG DISTRICT	PONTOTOC	OK	123	000567	ON 1920	EARLSBORO SOUTH	SEMINOLE	OK	133	211300	O 1930
DOMBEY	BEAVER	OK	007	196239	ONA 1957	EARLSBORO WEST	POTTAWATOMIE	OK	125	211331	O 1924
DOMBEY NE	BEAVER	OK	007	196270	N 1958	EASON	POTTAWATOMIE	OK	125	211517	O 1980
DOMBEY NORTH	BEAVER	OK	007	196301	N 1958	EASON NORTH	POTTAWATOMIE	OK	125	000578	O 1982
DOMBEY NW	TEXAS	OK	139	196332	N 1965	EASON NW	POTTAWATOMIE	OK	125	211548	O 1963
DOMBEY SE	BEAVER	OK	007	196363	O 1957	EASTMAN NE	LOVE	OK	085	212236	OA 1980
DOMBEY SW	BEAVER	OK	007	196394	O 1962	EASTMAN NORTH	LOVE	OK	085	212240	O 1981
DOMBEY WEST	TEXAS	OK	139	196404	N 1973	E-B RANCH NORTH	STEPHENS	OK	137	210029	O 1952
DOMES	OSAGE	OK	113	196456	O 1917	E-B RANCH SE	JEFFERSON	OK	067	007580	O 1984
DOMES DISTRICT	OSAGE	OK	113	196487	O 1917	ECHO EAST	NOBLE	OK	103	212757	ONA 1952
DOMES SW	OSAGE	OK	113	196549	O 1956	ECHO NE	NOBLE	OK	103	212788	O 1954
DOMES-POND CREEK	OSAGE	OK	113	196518	ONA 1904	EDCOX	CARTER	OK	019	213129	O 1925
DONAHUE	PAWNEE	OK	117	196766	O 1924	EDDY NORTH	GRANT	OK	053	213533	O 1977
DONNELLY	CREEK	OK	037	197169	O 1924	EDDY NW	GRANT	OK	053	213346	O 1961
DONNELLY NE	CREEK	OK	037	197200	O 1947	EDDY SW	GRANT	OK	053	213377	O 1963
DONNELLY NORTH	CREEK	OK	037	197231	O 1954	EDGEWOOD	OSAGE	OK	113	213811	O 1921
DONNELLY WEST	CREEK	OK	037	197262	O 1947	EDGEWOOD SOUTH	OSAGE	OK	113	213873	O 1924
DORA	SEMINOLE	OK	133	197603	O 1935	EDGEWOOD-GARFIELD SW	GARFIELD	OK	047	000582	O 1981
DORA SOUTH	SEMINOLE	OK	133	197727	O 1954	EDITH NORTH	WOODS	OK	151	214152	N 1966
DOUGLAS	GARFIELD	OK	047	199835	ON 1930	EDITH NW	WOODS	OK	151	214164	N 1977
DOUGLAS NORTH	GARFIELD	OK	047	200021	OA 1964	EDITH SOUTH	WOODS	OK	151	214183	N 1959
DOUGLAS SE	GARFIELD	OK	047	200052	OA 1967	EDITH SOUTH	WOODWARD	OK	153	214183	N 1959
DOUGLAS SOUTH	GARFIELD	OK	047	200114	ONA 1965	EDMOND	OKLAHOMA	OK	109	214338	O 1933
DOUGLAS SW	GARFIELD	OK	047	200145	O 1953	EDMOND NE	OKLAHOMA	OK	109	214462	ONA 1944
DOUGLAS WEST	GARFIELD	OK	047	200176	ONA 1960	EDMOND NORTH	OKLAHOMA	OK	109	214493	O 1944
DOUGOUT CREEK	BEAVER	OK	007	200331	O 1969	EDMOND NW	OKLAHOMA	OK	109	214524	O 1953
DOVER EAST	KINGFISHER	OK	073	200703	O 1964	EDMOND SOUTH	OKLAHOMA	OK	109	013128	N 1989
DOVER MIDDLE	KINGFISHER	OK	073	200796	O 1959	EDMOND SW	OKLAHOMA	OK	109	014224	OA 1991
DOVER NORTH	KINGFISHER	OK	073	200827	O 1958	EDMOND TOWNSITE	OKLAHOMA	OK	109	214555	O 1957
DOVER NW	KINGFISHER	OK	073	200858	O 1958	EDMOND WEST	CANADIAN	OK	017	214586	ONA 1933
DOVER SE	KINGFISHER	OK	073	200889	O 1959	EDMOND WEST	KINGFISHER	OK	073	214586	ONA 1933
DOVER SOUTH	KINGFISHER	OK	073	200920	N 1956	EDMOND WEST	LOGAN	OK	083	214586	ONA 1933
DOVER SW	KINGFISHER	OK	073	200951	O 1948	EDMOND WEST	OKLAHOMA	OK	109	214586	ONA 1930
DOVER WEST	KINGFISHER	OK	073	200982	O 1970	EDNA	CREEK	OK	037	214865	O 1940
DOVER-HENNESSEY	GARFIELD	OK	047	200734	O 1958	EDNA	OKMULGEE	OK	111	214865	O 1940
DOVER-HENNESSEY	KINGFISHER	OK	073	200734	O 1956	EDNA DISTRICT	CREEK	OK	037	214896	O 1940
DOVER-HENNESSEY	LOGAN	OK	083	200734	O 1958	EDNA DISTRICT	OKMULGEE	OK	111	214896	O 1940
DOVER-HENNESSEY WEST	KINGFISHER	OK	073	200765	O 1962	EDNA EAST	OKMULGEE	OK	111	214927	O 1919
DOWER	BEAVER	OK	007	201075	ON 1955	EDNA NW	CREEK	OK	037	214989	O 1954
DOWER EAST	BEAVER	OK	007	201106	ON 1969	EDNA SOUTH	CREEK	OK	037	215020	O 1955
DOWER NE	BEAVER	OK	007	201137	O 1960	EDNA WEST	CREEK	OK	037	215051	O 1954
DOWER NORTH	BEAVER	OK	007	014223	OA 1972	EIGHT MILE MOUNTAIN	LATIMER	OK	077	014545	N 1993
DOWER NW	BEAVER	OK	007	201168	ON 1956	EL DORADO DISTRICT	JACKSON	OK	065	015194	O 1994
DOWER SE	BEAVER	OK	007	201199	O 1961	EL DORADO SOUTH	JACKSON	OK	065	216749	OA 1994
DOYLE	STEPHENS	OK	137	201354	O 1921	EL RENO	CANADIAN	OK	017	217431	ONA 1952
DOYLE EAST	STEPHENS	OK	137	201416	ON 1962	EL RENO EAST	CANADIAN	OK	017	217436	OA 1975
DOYLE NW	STEPHENS	OK	137	201447	O 1951	EL RENO SE	CANADIAN	OK	017	217441	ONA 1977
DOYLE SE	STEPHENS	OK	137	201478	O 1949	EL RENO SOUTH	CANADIAN	OK	017	217445	N 1977
DOYLE TOWNSITE	STEPHENS	OK	137	201509	O 1946	ELDORADO SE	JACKSON	OK	065	002694	OA 1982
DOYLE WEST	STEPHENS	OK	137	201540	O 1939	ELDORADO SW	JACKSON	OK	065	218485	O 1981
DRIFTWOOD	ALFALFA	OK	003	202672	O 1958	ELGIN SOUTH	OSAGE	OK	113	218733	O 1915
DRIFTWOOD SW	ALFALFA	OK	003	202734	O 1959	ELGIN SW	OSAGE	OK	113	218740	O 1975
DRUM CREEK	OSAGE	OK	113	203137	O 1946	ELK CITY	BECKHAM	OK	009	219074	ONA 1947
DRUM CREEK NORTH	OSAGE	OK	113	203168	O 1951	ELK CITY	ROGER MILLS	OK	129	219074	1965
DRUM CREEK NW	OSAGE	OK	113	203199	O 1959	ELK CITY EAST	WASHITA	OK	149	219074	ONA 1947
DRUMMOND	GARFIELD	OK	047	203261	O 1964	ELK CITY SE	BECKHAM	OK	009	219105	N 1969
DRUMMOND EAST	GARFIELD	OK	047	203292	O 1963	ELK CITY SE	WASHITA	OK	149	219136	ON 1953
DRUMMOND NW	GARFIELD	OK	047	203354	O 1966	ELK CITY SOUTH	BECKHAM	OK	009	219167	N 1955
DRUMMOND RANCH	OSAGE	OK	113	203385	O 1945	ELK HORN	LOGAN	OK	083	219350	OA 1976
DRUMMOND RANCH NORTH	OSAGE	OK	113	203416	O 1958	ELK HORN EAST	LOGAN	OK	083	219353	O 1953
DRUMMOND SE	GARFIELD	OK	047	203447	O 1964	ELK HORN NE	GARFIELD	OK	047	219384	ONA 1952
DRUMMOND SW	GARFIELD	OK	047	203478	O 1964	ELK HORN NE	LOGAN	OK	083	219384	ONA 1952
DRUMRIGHT	CREEK	OK	037	203509	O 1912	ELK HORN NE	NOBLE	OK	103	219384	ONA 1952
DRUMRIGHT WEST	PAYNE	OK	119	203540	O 1965	ELK HORN NORTH	GARFIELD	OK	047	219399	OA 1974
DUCK CREEK	KAY	OK	071	204486	O 1953	ELK HORN NW	GARFIELD	OK	047	219415	ONA 1954
DUFF EAST	GARFIELD	OK	047	204765	O 1954	ELK HORN SW	LOGAN	OK	083	219415	N 1954
DUFF SE	GARFIELD	OK	047	204827	O 1952	ELK HORN SE	LOGAN	OK	083	219446	OA 1968
DUFF SOUTH	GARFIELD	OK	047	204858	O 1954	ELK HORN SOUTH	LOGAN	OK	083	219477	ONA 1962
DUKE NE	JACKSON	OK	065	006346	OA 1984	ELK HORN SW	LOGAN	OK	083	219483	OA 1976
DUKE SW	JACKSON	OK	065	205230	O 1958	ELLIOTT	NOWATA	OK	105	220407	O 1909
DUNCAN	STEPHENS	OK	137	205788	O 1957	ELM GROVE	BLAINE	OK	011	221399	N 1970
DUNCAN GAS	STEPHENS	OK	137	205819	N 1912	ELMDALE	GARFIELD	OK	047	221554	O 1951
DUNCAN NE	STEPHENS	OK	137	205850	ON 1947	ELMORE NE	GARVIN	OK	049	221678	O 1947
DUNCAN NORTH	STEPHENS	OK	137	205881	O 1920	ELMWOOD	BEAVER	OK	007	221771	ONA 1955
DUNCAN SW	STEPHENS	OK	137	206005	O 1958	ELMWOOD DISTRICT	BEAVER	OK	007	221833	O 1955
DUNCAN WEST	STEPHENS	OK	137	206036	ONA 1919	ELMWOOD EAST	BEAVER	OK	007	221864	O 1967
DUNDEE NW	JEFFERSON	OK	067	206191	O 1963	ELMWOOD NE	BEAVER	OK	007	221895	O 1956
DUNLAP NE	KINGFISHER	OK	073	206718	O 1959	ELMWOOD NORTH	BEAVER	OK	007	221926	O 1968
DUNLAP WEST	KINGFISHER	OK	073	206749	ONA 1967	ELMWOOD NW	BEAVER	OK	007	221957	O 1955
DQUESNE	PAWNEE	OK	117	207214	O 1923	ELMWOOD SOUTH	BEAVER	OK	007	221988	ONA 1980
DURANT EAST	BRYAN	OK	013	207338	ON 1958	ELMWOOD SW	BEAVER	OK	007	222019	N 1956
DURANT NORTH	BRYAN	OK	013	207369	N 1965	ELMWOOD WEST	BEAVER	OK	007	222050	N 1959
DURANT NW	BRYAN	OK	013	207400	O 1968	EMMA SW	BECKHAM	OK	009	223941	O 1958
DURANT WEST	BRYAN	OK	013	207462	N 1956	EMPIRE	STEPHENS	OK	137	224313	OA 1920
DURHAM SE	ROGER MILLS	OK	129	012516	OA 1988	EMPIRE-COMANCHE	STEPHENS	OK	137	224344	ONA 1918
DURHAM WEST	ROGER MILLS	OK	129	207648	N 1965	ENFISCO	OSAGE	OK	113	225088	O 1921
DUSTIN	HUGHES	OK	063	208144	ON 1918	ENFISCO WEST	OSAGE	OK	113	225101	O 1979
DUSTIN	OKFUSKEE	OK	107	208144	ON 1918	ENID	GARFIELD	OK	047	225491	O 1961
DUSTIN NE	OKFUSKEE	OK	107	208175	ON 1924	ENID EAST	GARFIELD	OK	047	225522	O 1959
DUSTIN NORTH	HUGHES	OK	063	208206	N 1965	ENID NE	GARFIELD	OK	047	225553	ONA 1940
DUSTIN SE	HUGHES	OK	063	208237	N 1949	ENID NORTH	GARFIELD	OK	047	225584	O 1965
DUSTIN SOUTH	HUGHES	OK	063	208268	N 1955	ENID NW	GARFIELD	OK	047	225615	N 1962
DUSTIN WEST	HUGHES	OK	063	208299	O 1960	ENID SE	GARFIELD	OK	047	225646	O 1938
DUTTON	GADDO	OK	051	208423	O 1969	ENID SOUTH	GARFIELD	OK	047	225677	O 1964
DUTTON TOWNSITE	CADDO	OK	015	208578	O 1970	ENID SW	GARFIELD	OK	047	225708	O 1965
EAGLE CITY	BLAINE	OK	011	210401	ON 1965	ENID WEST	GARFIELD	OK	047	225739	N 1962
EAGLE CITY SOUTH	BLAINE	OK	011	210432	ONA 1968	ENOS	MARSHALL	OK	095	225863	O 1916
EAGLE CITY WEST	BLAINE	OK	011	210435	N 1974	ENTERPRISE	OSAGE	OK	113	226049	O 1968
EAGLE CITY WEST	BEAVER	OK	043	210435	N 1974						

OKLAHOMA

Field Name	County Name	State Sub	Co Code	Field Code	Field Disc Type Year	Field Name	County Name	State Sub	Co Code	Field Code	Field Disc Type Year
ENVILLE NE	MARSHALL	OK	095	002960	N 1979	FLINT CREEK SOUTH	MCCLAIN	OK	087	245319	O 1958
ENVILLE NW	LOVE	OK	085	226323	N 1975	FLINT CREEK SW	MCCLAIN	OK	087	245350	O 1959
ENVILLE SE	LOVE	OK	085	226328	N 1970	FLINT CREEK WEST	MCCLAIN	OK	087	245381	OA 1959
ENVILLE SOUTH	LOVE	OK	085	226340	N 1978	FLORENCE CHAPEL	GARVIN	OK	049	010406	O 1986
ENVILLE SW	LOVE	OK	085	226359	ONA 1950	FLORENCE CHAPEL NORTH	GARVIN	OK	049	015678	OA 1996
ENVILLE WEST	LOVE	OK	085	226390	ONA 1958	FLORENCE CHAPEL NW	GARVIN	OK	049	245722	O 1963
EOLA	GARVIN	OK	049	226452	O 1947	FLORENCE CHAPEL SW	GARVIN	OK	049	245846	OA 1972
EOLA NORTH	GARVIN	OK	049	226483	O 1953	FLORENCE CHAPEL WEST	GARVIN	OK	049	245753	O 1951
EOLA NW	GARVIN	OK	049	000589	O 1954	FLORENCE SW	ALFALFA	OK	003	000602	O 1981
EOLA SW	GARVIN	OK	049	226545	O 1947	FLORENCE WEST	ALFALFA	OK	003	000603	OA 1982
EOLA-ROBBERTSON	GARVIN	OK	049	226514	ON 1920	FLORIS	BEAVER	OK	007	246187	ON 1952
EOLA-ROBBERTSON	STEPHENS	OK	137	226514	ON 1920	FLORIS SE	BEAVER	OK	007	246218	O 1961
ERAM	OKMULGEE	OK	111	226987	O 1921	FLORIS SE (OLD)	BEAVER	OK	007	246203	O 1959
ERICK	BECKHAM	OK	009	227235	N 1934	FLORIS SOUTH	BEAVER	OK	007	246249	ON 1968
ERICK GAS AREA SOUTH	BECKHAM	OK	009	227266	N 1946	FLOWER DALE SE	ALFALFA	OK	003	246497	OA 1955
ERICK GAS AREA SOUTH	GREER	OK	055	227266	N 1946	FLYNN	GARFIELD	OK	047	247086	O 1963
ERICK TOWNSITE NW	BECKHAM	OK	009	016611	OA 1999	FLYNN NORTH	GARFIELD	OK	047	247117	O 1964
ERIN SPRINGS	GARVIN	OK	049	227328	O 1948	FLYNN SE	GARFIELD	OK	047	247148	O 1962
ERIN SPRINGS SE	GARVIN	OK	049	227359	O 1948	FONDA	DEWEY	OK	043	247722	OA 1969
ERIN SPRINGS SOUTH	GARVIN	OK	049	227390	O 1952	FONDA NE	DEWEY	OK	043	247743	OA 1973
ESSAQUANAHDAL	COTTON	OK	033	228506	O 1946	FONDA SE	DEWEY	OK	043	247753	OA 1965
ESSAQUANAHDAL WEST	COTTON	OK	033	228537	O 1951	FONDA SW	DEWEY	OK	043	247760	O 1975
EUFULA NE	MCINTOSH	OK	091	005454	N 1983	FONDA WEST	DEWEY	OK	043	000605	N 1979
EUFULA NW	MCINTOSH	OK	091	229622	N 1947	FORAKER	OSAGE	OK	113	248187	O 1920
EUREKA DISTRICT SE	GRANT	OK	053	230056	N 1953	FORAKER NE	OSAGE	OK	113	000608	N 1981
EUREKA SE	GRANT	OK	053	230118	N 1953	FORAKER NORTH	OSAGE	OK	113	248218	O 1971
EUREKA SW	ALFALFA	OK	003	230149	O 1956	FORAKER SOUTH	OSAGE	OK	113	248227	O 1976
EVA EAST	TEXAS	OK	139	230271	N 1977	FORAKER SW	OSAGE	OK	113	248231	O 1977
EVA NORTH	TEXAS	OK	139	230304	ON 1965	FORD	LINCOLN	OK	081	248280	ON 1925
EVA NW	TEXAS	OK	139	230335	ONA 1953	FORGAN	BEAVER	OK	007	248838	ONA 1965
EVA SE	TEXAS	OK	139	230366	ON 1964	FORGAN EAST	BEAVER	OK	007	248869	O 1958
EVA SOUTH	TEXAS	OK	139	230397	ON 1961	FORGAN EAST (OLD)	BEAVER	OK	007	010922	ON 1956
EVA SW	TEXAS	OK	139	230401	N 1979	FORGAN NE	BEAVER	OK	007	248900	N 1958
EVAN	OKMULGEE	OK	111	230583	1921	FORGAN NE (OLD)	BEAVER	OK	007	010923	O 1955
EVANS	TULSA	OK	143	230645	O 1949	FORGAN NORTH	BEAVER	OK	007	248931	ON 1963
EVANS	WAGONER	OK	145	230645	O 1949	FORGAN NW	BEAVER	OK	007	012529	N 1988
EVANSVILLE EAST	LOGAN	OK	083	230862	ON 1948	FORGAN SE	BEAVER	OK	007	248962	O 1956
EVANSVILLE NW	LOGAN	OK	083	230924	O 1945	FORGAN SOUTH	BEAVER	OK	007	248993	ON 1952
EVANSVILLE SE	LOGAN	OK	083	230955	O 1953	FORGAN SOUTH (NEW)	BEAVER	OK	007	249024	O 1962
EXCELSIOR	KINGFISHER	OK	073	231792	O 1969	FORGAN SOUTH (OLD)	BEAVER	OK	007	011122	O 1952
EXCELSIOR NORTH	KINGFISHER	OK	073	231823	O 1962	FORGAN SW	BEAVER	OK	007	249055	ONA 1962
EXCELSIOR NW	KINGFISHER	OK	073	231854	O 1961	FORREST HOME EAST	MAJOR	OK	093	249489	O 1959
EXKENDINE NE	CADDO	OK	015	232040	O 1977	FORREST HOME SW	MAJOR	OK	093	249520	O 1961
FAIR OAK	LOGAN	OK	083	233372	OA 1979	FORREST HOME WEST	MAJOR	OK	093	249551	O 1954
FAIR OAK NORTH	LOGAN	OK	083	233382	OA 1952	FORT COBB	CADDO	OK	015	250039	N 1982
FAIR OAK NW	LOGAN	OK	083	233386	O 1980	FORT COBB NW	CADDO	OK	015	009747	N 1985
FAIR OAK SW	LOGAN	OK	083	233394	ON 1977	FORT RENO	CANADIAN	OK	017	250636	O 1960
FAIRFAX	OSAGE	OK	113	233661	O 1925	FORT RENO SOUTH	CANADIAN	OK	017	250652	N 1976
FAIRFAX NW	OSAGE	OK	113	000593	O 1979	FORT RENO SW	CANADIAN	OK	017	250667	ON 1962
FAIRMONT	GARFIELD	OK	047	233816	O 1966	FORT SILL	COMANCHE	OK	031	250698	ON 1942
FAIRMONT SOUTH	GARFIELD	OK	047	233847	O 1965	FORT SILL DISTRICT	COMANCHE	OK	031	250729	O 1946
FAIRVALLEY SE	WOODS	OK	151	001069	ON 1960	FORT SILL EAST	COMANCHE	OK	031	250760	O 1959
FAIRVIEW	GARFIELD	OK	047	233940	N 1945	FORT SILL NE	COMANCHE	OK	031	250791	O 1945
FAIRVIEW NORTH	MAJOR	OK	093	234033	N 1959	FORT SILL NORTH	COMANCHE	OK	031	250822	ONA 1947
FALKNER EAST	WOODS	OK	151	014547	OA 1993	FORT SILL NW	COMANCHE	OK	031	250853	O 1948
FALKNER NE	WOODS	OK	151	234529	ON 1969	FORT SILL RESERVATION	COMANCHE	OK	031	250884	O 1943
FALKNER SE	WOODS	OK	151	234533	N 1973	FORT SILL SE	COMANCHE	OK	031	250915	O 1955
FALKNER WEST	WOODS	OK	151	013681	N 1990	FORT SILL SOUTH	COMANCHE	OK	031	250946	O 1955
FALLIS	LINCOLN	OK	081	234653	ON 1954	FORT SUPPLY EAST	WOODWARD	OK	153	251070	OA 1962
FALLIS NE	LINCOLN	OK	081	234684	O 1956	FORT SUPPLY NE	HARPER	OK	059	251101	ONA 1965
FALLIS NORTH	LINCOLN	OK	081	234715	ON 1956	FORT SUPPLY NW	WOODWARD	OK	153	251101	ONA 1965
FALLIS SE	LINCOLN	OK	081	234746	O 1955	FORT SUPPLY NORTH	HARPER	OK	059	251132	ON 1957
FALLIS SW	LINCOLN	OK	081	234777	O 1952	FORT SUPPLY NW	HARPER	OK	059	251142	N 1976
FALLS DOME	OSAGE	OK	113	234932	O 1920	FORT SUPPLY SE	WOODWARD	OK	153	251152	N 1973
FALLS EAST	CLEVELAND	OK	027	234963	O 1955	FORT SUPPLY SOUTH	WOODWARD	OK	153	251163	N 1970
FALLS NE	CLEVELAND	OK	027	235025	OA 1955	FORT SUPPLY SW	ELLIS	OK	045	251194	ON 1957
FALLS NW	CLEVELAND	OK	027	000594	O 1982	FORTY FIVE	OSAGE	OK	113	251814	ON 1916
FALLS SW	CLEVELAND	OK	027	235056	O 1961	FORTY FIVE	WASHINGTON	OK	147	251814	O 1916
FALLS WEST	CLEVELAND	OK	027	007866	O 1986	FORTYFOUR	CREEK	OK	037	251907	O 1955
FARGO NW	ELLIS	OK	045	235831	N 1963	FORTYFOUR NE	CREEK	OK	037	251914	O 1964
FARGO SE	ELLIS	OK	045	235862	N 1971	FOSS	CUSTER	OK	039	251969	N 1983
FARGO SE	WOODWARD	OK	153	235862	N 1971	FOSS NW	CUSTER	OK	039	002702	N 1982
FARGO SOUTH	ELLIS	OK	045	235893	N 1958	FOSTER	GARVIN	OK	049	252000	O 1964
FARRIS SOUTH	ATOKA	OK	005	236799	N 1973	FOSTER NE	GARVIN	OK	049	252062	O 1954
FARRY NE	WOODS	OK	151	236816	N 1976	FOSTER NORTH	GARVIN	OK	049	252093	O 1948
FARRY NW	WOODS	OK	151	236821	N 1976	FOURDEE	NOBLE	OK	103	252775	O 1946
FARRY SW	WOODS	OK	151	236882	N 1978	FOURDEE EAST	NOBLE	OK	103	252806	O 1953
FAY EAST	BLAINE	OK	011	237350	ONA 1961	FOURDEE NE	NOBLE	OK	103	252837	O 1972
FAY EAST	CUSTER	OK	039	237350	ONA 1961	FOURDEE NW	NOBLE	OK	103	252868	ON 1955
FAY NE	BLAINE	OK	011	237381	N 1969	FOURDEE SE	NOBLE	OK	103	252899	O 1955
FAY SE	BLAINE	OK	011	237412	N 1964	FOURDEE SOUTH	NOBLE	OK	103	252930	O 1967
FAY SOUTH	CUSTER	OK	039	237426	N 1976	FOX	CARTER	OK	019	253178	O 1916
FEATHERSTON	PITTSBURG	OK	121	237932	N 1923	FOX-GRAHAM	CARTER	OK	019	253302	O 1916
FEATHERSTON NE	PITTSBURG	OK	121	005148	N 1976	FOYIL	ROGERS	OK	131	253426	ON 1954
FEATHERSTON NW	PITTSBURG	OK	121	237944	N 1976	FRANCIS	PONTOTOC	OK	123	253969	O 1918
FERN MOUNTAIN	MUSKOGEE	OK	101	239513	O 1917	FRANCIS DISTRICT	PONTOTOC	OK	123	254000	ON 1917
FIELDS	OKFUSKEE	OK	107	240560	O 1918	FRANCIS SOUTH	PONTOTOC	OK	123	254124	O 1954
FISH	HUGHES	OK	063	241769	O 1932	FRANCIS WEST	PONTOTOC	OK	123	254155	ON 1941
FISH	SEMINOLE	OK	133	241769	O 1932	FRANKFORT	OSAGE	OK	113	254899	O 1920
FISH EAST	HUGHES	OK	063	241831	O 1947	FRANKFORT EAST	OSAGE	OK	113	254904	OA 1983
FISH NW	SEMINOLE	OK	133	241955	O 1958	FRANKFORT SOUTH	OSAGE	OK	113	254930	O 1967
FISH WEST	SEMINOLE	OK	133	241986	O 1941	FRANKLIN EAST	CLEVELAND	OK	027	255240	O 1962
FISHER	TULSA	OK	143	242048	O 1918	FRANKLIN NE	CLEVELAND	OK	027	255266	OA 1980
FITTS	COAL	OK	029	242482	ONA 1933	FRANKLIN NORTH	CLEVELAND	OK	027	255253	O 1985
FITTS	PONTOTOC	OK	123	242482	ONA 1933	FRANKLIN WEST	CLEVELAND	OK	027	255302	O 1959
FITTS EAST	PONTOTOC	OK	123	242513	O 1944	FREAM	HUGHES	OK	063	255860	ON 1938
FITTS NORTH	PONTOTOC	OK	123	242544	O 1934	FREDERICK	TILLMAN	OK	141	256108	O 1937
FITTS SOUTH	PONTOTOC	OK	123	242575	O 1937	FREDERICK DISTRICT	TILLMAN	OK	141	256139	O 1937
FITTS WEST	PONTOTOC	OK	123	242606	O 1937	FREDERICK SE	TILLMAN	OK	141	256201	O 1937
FLAGG SW	WOODS	OK	151	013130	N 1989	FREDERICK SOUTH	TILLMAN	OK	141	256232	O 1937
FLAT ROCK	OSAGE	OK	113	244017	O 1904	FREDERICK SW	TILLMAN	OK	141	256263	O 1953
FLAT ROCK WEST	OSAGE	OK	113	244079	O 1951	FREDERICK WEST	TILLMAN	OK	141	256294	O 1937
FLATS NW	TEXAS	OK	139	244482	O 1961	FREDERICK WEST (NEW)	TILLMAN	OK	141	256325	O 1956
FLATS WEST	TEXAS	OK	139	244513	O 1964	FREEDOM NORTH	WOODS	OK	151	256723	O 1977
FLEETWOOD SOUTH	JEFFERSON	OK	067	244854	O 1966	FREEDOM NW	WOODS	OK	151	256728	ON 1960
FLESHER	OSAGE	OK	113	244978	O 1919	FREEDOM SW	WOODWARD	OK	153	256739	N 1976
FLESHER EAST	OSAGE	OK	113	245009	O 1951	FREENY	MCCLAIN	OK	087	257038	O 1953
FLETCHER NE	CADDO	OK	015	245160	ON 1956	FREENY NORTH	MCCLAIN	OK	087	257069	ON 1953
FLETCHER NE	COMANCHE	OK	031	245160	ON 1956	FREENY SOUTH	MCCLAIN	OK	087	257100	O 1964
FLETCHER NE	GRADY	OK	051	245160	ON 1956	FREENY SW	MCCLAIN	OK	087	257131	O 1953
FLINT CREEK	MCCLAIN	OK	087	245226	O 1952	FRENCH	MCCLAIN	OK	087	257658	O 1954
FLINT CREEK NORTH	MCCLAIN	OK	087	245257	O 1958	FRENCH	OKMULGEE	OK	111	257658	O 1912
FLINT CREEK NW	MCCLAIN	OK	087	245288	O 1954	FRENCH EAST	MCCLAIN	OK	087	257751	O 1957

Field Name	County Name	State Sub	Co Code	Field Code	Field Disc Type	Year	Field Name	County Name	State Sub	Co Code	Field Code	Field Disc Type	Year
FRENCH NORTH	MCCLAIN	OK	087	257844	O	1958	GLENCOE SOUTH	PAYNE	OK	119	000628	O	1979
FRTLZLEN	WOODS	OK	151	258650	ON	1961	GLENCOE SW	PAYNE	OK	119	276370	O	1964
FRITZLEN EAST	WOODS	OK	151	014024	N	1991	GLENCOE WEST	PAYNE	OK	119	008776	OA	1984
FUHRMAN	HUGHES	OK	063	259441	O	1925	GLENNPOOL	CREEK	OK	037	276680	ONA	1905
FUHRMAN DISTRICT NORTH	HUGHES	OK	063	260774	ON	1945	GLENNPOOL	TULSA	OK	143	276680	ONA	1905
FUHRMAN SE	HUGHES	OK	063	259534	ON	1965	GLENOAK	NOWATA	OK	105	276773	O	1911
G I JOE	OSAGE	OK	113	261992	O	1945	GLENWOOD NE	BEAVER	OK	007	277021	N	1953
GAGE	ELLIS	OK	045	262736	ON	1952	GLENWOOD SOUTH	BEAVER	OK	007	277052	N	1955
GAGE NE	WOODWARD	OK	153	262736	ON	1952	GLOVER NE	MCCURTAIN	OK	089	277362	N	1971
GAGE NORTH	ELLIS	OK	045	262767	ON	1962	GOBBLER CREEK	PITTSBURG	OK	121	277626	N	2000
GAGE SE	ELLIS	OK	045	262798	ON	1964	GOBLE	WAGONER	OK	145	277750	O	1914
GAGE SOUTH	ELLIS	OK	045	262860	ON	1960	GOLDEN TREND	GARVIN	OK	049	278587	ONA	1945
GAINES	ELLIS	OK	045	262891	ON	1960	GOLDEN TREND	GRADY	OK	051	278587	ONA	1945
GAINES NW	PITTSBURG	OK	121	263139	N	1980	GOLDEN TREND	MCCLAIN	OK	087	278587	ONA	1945
GALENA SOUTH	PITTSBURG	OK	121	013131	N	1989	GOLDSBY	MCCLAIN	OK	087	278897	O	1945
GANO NW	WOODS	OK	151	263511	N	1970	GOLDSBY EAST	MCCLAIN	OK	087	278928	O	1962
GANO SOUTH	PAYNE	OK	119	264224	O	1956	GOLDSBY NORTH	MCCLAIN	OK	087	278944	N	1976
GANS	PAYNE	OK	119	264286	O	1952	GOLDSBY NW	MCCLAIN	OK	087	278959	O	1968
GANS NE	SEQUOYAH	OK	135	264348	N	1924	GOLDSBY SW	MCCLAIN	OK	087	278990	O	1948
GANS SE	SEQUOYAH	OK	135	264379	N	1944	GOLDSBY WEST	MCCLAIN	OK	087	279021	O	1962
GANS SW	SEQUOYAH	OK	135	013478	N	1990	GOLTRY	ALFALFA	OK	003	279393	O	1964
GANSEL	SEQUOYAH	OK	135	264410	N	1942	GOLTRY NE	ALFALFA	OK	003	279424	O	1964
GANSEL SOUTH	NOBLE	OK	103	264441	O	1952	GOLTRY NORTH	ALFALFA	OK	003	279438	N	1976
GANSEL SW	NOBLE	OK	103	264472	O	1957	GOLTRY SE	MAJOR	OK	093	279455	O	1964
GARBER	NOBLE	OK	103	264503	N	1962	GOLTRY SOUTH	ALFALFA	OK	003	279486	O	1961
GARBER EAST	GARFIELD	OK	047	264596	ON	1916	GOLTRY SW	ALFALFA	OK	003	279517	O	1964
GARBER NEW	GARFIELD	OK	047	264627	O	1952	GOODNIGHT NE	PAYNE	OK	119	280168	O	1947
GARBER NORTH	GARFIELD	OK	047	264658	ON	1945	GOODNIGHT SE	LINCOLN	OK	081	280199	O	1953
GARBER NW	GARFIELD	OK	047	264689	O	1925	GOODNIGHT SOUTH	LINCOLN	OK	081	280230	O	1953
GARBER SE	GARFIELD	OK	047	264720	O	1964	GOODWELL SE	TEXAS	OK	139	280447	ON	1959
GARBER SW	GARFIELD	OK	047	264751	O	1926	GOODWIN EAST	ELLIS	OK	045	280540	N	1958
GARBER WEST	GARFIELD	OK	047	000615	ON	1981	GOODWIN SE	ELLIS	OK	045	280556	N	1983
GARCREEK	GARFIELD	OK	047	000616	O	1981	GOODWIN SOUTH	ELLIS	OK	045	280571	ONA	1959
GARDEN GROVE	SEMINOLE	OK	133	264999	O	1946	GOODWIN WEST	ELLIS	OK	045	280579	ON	1978
GARDEN GROVE NORTH	OKFUSKEE	OK	107	265216	O	1946	GOOSE NECK	NOWATA	OK	105	280736	N	1976
GARDEN GROVE SOUTH	OKFUSKEE	OK	107	265247	O	1948	GOTEBO	KIOWA	OK	075	281811	O	1908
GARDEN GROVE SW	OKFUSKEE	OK	107	265278	O	1970	GOTEBO (NEW)	KIOWA	OK	075	001140	O	1955
GARDEN NE	POTTAWATOMIE	OK	125	265309	O	1950	GOTEBO EAST	KIOWA	OK	075	281842	O	1956
GARDEN SE	LOGAN	OK	083	265371	O	1954	GOTEBO NORTH	KIOWA	OK	075	281873	ON	1952
GARDEN SOUTH	LOGAN	OK	083	265433	O	1953	GOTEBO NORTH	WASHITA	OK	149	281873	ON	1952
GARDEN SOUTH	LOGAN	OK	083	265464	ON	1957	GOTEBO NW	KIOWA	OK	075	281904	ON	1953
GARR	OKLAHOMA	OK	109	265464	ON	1957	GOTEBO NW	WASHITA	OK	149	281904	ON	1953
GARR	PAWNEE	OK	117	266177	ONA	1920	GOTEBO SOUTH DISTRICT	KIOWA	OK	075	281966	O	1908
GARR	PAWNEE	OK	119	266177	ONA	1920	GOTEBO SW	KIOWA	OK	075	281997	O	1954
GARR NORTH	PAWNEE	OK	117	266208	O	1946	GOULD SOUTH	HARMON	OK	057	004233	O	1983
GARR NORTH	PAYNE	OK	119	266208	O	1946	GRACEMONT EAST	CADDO	OK	015	283314	N	1981
GARR NW	PAYNE	OK	119	266217	O	1980	GRACEMONT NORTH	CADDO	OK	015	009136	N	1985
GARR SOUTH	PAYNE	OK	119	266239	O	1947	GRACEMONT SOUTH	CADDO	OK	015	283316	N	1981
GARR WEST	PAYNE	OK	119	266270	O	1946	GRACEMONT WEST	CADDO	OK	015	000630	N	1981
GARRETT	KAY	OK	071	266301	O	1946	GRAHAM	CARTER	OK	019	283718	O	1917
GARRETT DISTRICT NW	KAY	OK	071	266332	O	1924	GRAINOLA	OSAGE	OK	113	284028	O	1956
GARRETT MIDDLE	KAY	OK	071	266394	O	1958	GRAINOLA SW	OSAGE	OK	113	284059	O	1956
GARRETT NW	KAY	OK	071	266425	ON	1924	GRAND CENTER NW	LINCOLN	OK	081	284307	N	1964
GARRETT SW	KAY	OK	071	266456	O	1959	GRAND EAST	ELLIS	OK	045	284434	N	1974
GARRETT WEST	KAY	OK	071	266487	O	1952	GRAND NE	ELLIS	OK	045	284586	N	1968
GARRISON	OKFUSKEE	OK	107	266518	O	1922	GRAND NW	ELLIS	OK	045	284600	ON	1978
GATE LAKE NE	HARPER	OK	059	267417	O	1957	GRAND SOUTH	ROGER MILLS	OK	129	284700	N	1978
GATE LAKE NE (NEW)	HARPER	OK	059	267413	O	1961	GRAND SW	ROGER MILLS	OK	129	284741	O	1963
GATE LAKE NORTH	BEAVER	OK	007	014940	O	1991	GRAND VALLEY	TEXAS	OK	139	284772	N	1954
GATE LAKE NW	BEAVER	OK	007	014941	O	1956	GRAND VALLEY DISTRICT EAST	BEAVER	OK	007	014946	ONA	1959
GATE NE	BEAVER	OK	007	267442	ON	1962	GRAND VALLEY EAST	BEAVER	OK	007	284803	ON	1959
GATE NORTH	BEAVER	OK	007	267448	O	1968	GRAND VALLEY NORTH	BEAVER	OK	007	284834	ON	1959
GEARY	CANADIAN	OK	017	268495	N	1967	GRAND VALLEY NW	TEXAS	OK	139	284865	N	1954
GEARY NORTH	BLAINE	OK	011	268526	ON	1962	GRAND VALLEY SE	BEAVER	OK	007	284896	O	1969
GEARY NORTH	CANADIAN	OK	017	268526	ON	1962	GRAND WEST	ELLIS	OK	045	284919	N	1974
GEARY NW	BLAINE	OK	011	268532	N	1977	GRAND WEST	ROGER MILLS	OK	129	284919	N	1974
GEARY SOUTH	BLAINE	OK	011	268546	N	1973	GRANITE	KIOWA	OK	075	285144	O	1901
GEARY SW	BLAINE	OK	011	268557	N	1971	GRANITE WEST	GREER	OK	055	285206	N	1943
GENTRY WEST	KIOWA	OK	075	269425	O	1947	GRANT-POND CREEK	GRANT	OK	053	008507	O	1984
GEORGE	WAGONER	OK	145	269549	O	1917	GRANT-POND CREEK EAST	GRANT	OK	053	285392	O	1951
GEORGIA	PAYNE	OK	119	269921	ON	1939	GRANT-POND CREEK NE	GRANT	OK	053	285423	O	1964
GEORGIA SOUTH	PAYNE	OK	119	269952	ON	1951	GRANT-POND CREEK NORTH	GRANT	OK	053	285454	N	1964
GEORGIA SW	PAYNE	OK	119	004232	OA	1983	GRANT-POND CREEK SE	GRANT	OK	053	285485	N	1960
GERTY	HUGHES	OK	063	270597	N	1977	GRAVES	MUSKOGEE	OK	101	286291	O	1917
GERTY EAST	HUGHES	OK	063	002654	O	1982	GRAY	POTTAWATOMIE	OK	125	286353	O	1932
GERTY NE	HUGHES	OK	063	270603	N	1963	GRAYHORSE DISTRICT	OSAGE	OK	113	286694	O	1958
GERTY NORTH	HUGHES	OK	063	270634	N	1948	GRAYHORSE NORTH	OSAGE	OK	113	286725	O	1950
GERTY NW	HUGHES	OK	063	270665	OA	1954	GRAYHORSE SE	OSAGE	OK	113	286738	O	1976
GERTY WEST	HUGHES	OK	063	270696	O	1955	GRAYHORSE WEST	OSAGE	OK	113	286756	O	1956
GESSMAN	LINCOLN	OK	081	270758	O	1934	GRAYSON	SEMINOLE	OK	133	286880	O	1935
GESSMAN EAST	LINCOLN	OK	081	270789	O	1953	GRAYSON NORTH	SEMINOLE	OK	133	286942	O	1942
GESSMAN NE	LINCOLN	OK	081	270820	O	1954	GRAYSON SOUTH	SEMINOLE	OK	133	286973	O	1953
GESSMAN SE	LINCOLN	OK	081	270851	O	1955	GRAYSON WEST	SEMINOLE	OK	133	287004	O	1942
GIBBON NE	GRANT	OK	053	271270	O	1981	GREASY CREEK	HUGHES	OK	063	287314	ON	1917
GIBBON NORTH	GRANT	OK	053	004166	N	1982	GREASY CREEK DISTRICT	HUGHES	OK	063	287345	ON	1945
GIBBON SE	GRANT	OK	053	271301	N	1957	GREAT SALT PLAINS SOUTH	ALFALFA	OK	003	287616	N	1975
GIBBON SPUR EAST	MCCLAIN	OK	087	000620	O	1981	GREEN NW	MAYES	OK	097	288363	O	1977
GIBBON SPUR NE	MCCLAIN	OK	087	271332	O	1959	GREEN VALLEY	GARFIELD	OK	047	288523	O	1952
GIBBON SPUR NORTH	MCCLAIN	OK	087	271336	OA	1981	GREEN VALLEY EAST	NOBLE	OK	103	288528	OA	1978
GIBBON SPUR NW	MCCLAIN	OK	087	011130	O	1987	GREEN VALLEY NE	NOBLE	OK	103	288554	O	1959
GIBBON SPUR WEST	MCCLAIN	OK	087	007648	O	1997	GREEN VALLEY NORTH	GARFIELD	OK	047	288585	O	1952
GIBSON	WAGONER	OK	145	271487	O	1949	GREEN VALLEY NW	GARFIELD	OK	047	288616	O	1951
GIBSON WEST	WAGONER	OK	145	271673	ON	1947	GREEN VALLEY SE	GARFIELD	OK	047	288647	O	1954
GILBERT NORTH	GRANT	OK	053	272030	N	1974	GREENFIELD NE	BLAINE	OK	011	288895	O	1965
GILBERT SE	GRANT	OK	053	013479	O	1990	GREENFIELD NORTH	BLAINE	OK	011	288909	N	1978
GILBERT SOUTH	GRANT	OK	053	000621	O	1982	GREENFIELD NW	BLAINE	OK	011	288926	ON	1965
GILCREASE	HUGHES	OK	063	272293	O	1924	GREENFIELD WEST	BLAINE	OK	011	288957	ON	1961
GILCREASE DISTRICT EAST	HUGHES	OK	063	272324	O	1945	GREENLEASE	OKFUSKEE	OK	107	289019	O	1944
GILCREASE EAST	HUGHES	OK	063	272355	O	1945	GREENLEASE SOUTH	OKFUSKEE	OK	107	289050	O	1968
GILCREASE SW	HUGHES	OK	063	272386	N	1946	GREENOUGH	BEAVER	OK	007	289112	ONA	1952
GILLETTE	WAGONER	OK	145	272882	O	1924	GREENOUGH MIDDLE	BEAVER	OK	007	289143	O	1957
GILLETTE DISTRICT	WAGONER	OK	145	272913	O	1924	GREENOUGH NE	BEAVER	OK	007	289174	ON	1954
GILLILAND	OSAGE	OK	113	273161	O	1919	GREENOUGH SOUTH	BEAVER	OK	007	289236	O	1953
GILLILAND NW	OSAGE	OK	113	273192	O	1947	GREENOUGH WEST	BEAVER	OK	007	289267	ONA	1953
GILLILAND SE	OSAGE	OK	113	273223	O	1947	GREENSBURG EAST	WOODS	OK	151	289391	O	1960
GILLILAND SOUTH	OSAGE	OK	113	2732									

OKLAHOMA

Field Name	County Name	State Sub	Co Code	Field Code	Field Disc Type Year	Field Name	County Name	State Sub	Co Code	Field Code	Field Disc Type Year
GREENVILLE NORTH	LOVE	OK	085	289701	O 1957	HARMON SOUTH	ELLIS	OK	045	306513	OA 1977
GREENVILLE NW	LOVE	OK	085	289716	OA 1980	HARMONY	PAYNE	OK	119	306575	ON 1946
GREGORY	OKFUSKEE	OK	107	290383	ON 1922	HARMONY SW	PAYNE	OK	119	306668	O 1956
GREY NORET	KAY	OK	071	290868	O 1957	HARNESS	GRADY	OK	051	306730	ON 1956
GREY NORET SW	KAY	OK	071	290879	ON 1967	HARNESS EAST	GRADY	OK	051	306761	O 1955
GRIEF CREEK	HUGHES	OK	063	291158	O 1946	HARNESS NW	GRADY	OK	051	306792	O 1955
GRIGGS EAST	CIMARRON	OK	025	291406	O 1959	HARNESS SE	GRADY	OK	051	306823	O 1959
GRIGGS NE	CIMARRON	OK	025	291437	N 1969	HARP	CLEVELAND	OK	027	306885	O 1945
GRIGGS SE	CIMARRON	OK	025	291468	ONA 1957	HARRAH EAST	LINCOLN	OK	081	307226	O 1969
GRIGGS SE	TEXAS	OK	139	291468	N 1957	HARRAH NORTH	LINCOLN	OK	081	307257	OA 1957
GRIGGS SOUTH	CIMARRON	OK	025	291499	O 1956	HARRAH NORTH	OKLAHOMA	OK	109	307267	ON 1978
GRIMES	ROGER MILLS	OK	129	291592	N 1981	HARRAH NW	OKLAHOMA	OK	109	307288	O 1959
GRISSO	POTTAWATOMIE	OK	125	291902	O 1934	HARRAH SOUTH	OKLAHOMA	OK	109	307319	O 1948
GRISSO SW	POTTAWATOMIE	OK	125	006117	O 1983	HARRAH WEST	OKLAHOMA	OK	109	307319	O 1948
GRISSO WEST	POTTAWATOMIE	OK	125	291922	O 1976	HARRISBURG NW	STEPHENS	OK	137	307629	OA 1966
GROVE NE	MCINTOSH	OK	091	002710	N 1982	HART EAST	PONTOTOC	OK	123	308218	O 1924
GUTHRIE	LOGAN	OK	083	295173	O 1941	HART NE	PONTOTOC	OK	123	308280	O 1957
GUTHRIE EAST	LOGAN	OK	083	295204	ONA 1960	HART SOUTH	PONTOTOC	OK	123	308332	N 1978
GUTHRIE LAKE	LOGAN	OK	083	295232	N 1980	HART SW	GARVIN	OK	049	308342	O 1954
GUTHRIE LAKE EAST	LOGAN	OK	083	295235	OA 1952	HARTSHORNE	PITTSBURG	OK	121	308838	N 1941
GUTHRIE LAKE SE	LOGAN	OK	083	014552	O 1993	HARTSHORNE SOUTH	LATIMER	OK	077	012769	N 1988
GUTHRIE LAKE SOUTH	LOGAN	OK	083	004167	OA 1982	HARTSHORNE SOUTH	PITTSBURG	OK	121	012769	N 1988
GUTHRIE NE	LOGAN	OK	083	295244	N 1984	HASKELL	MUSKOGEE	OK	101	309272	O 1909
GUTHRIE NW	LOGAN	OK	083	295266	O 1962	HASKELL	OKMULGEE	OK	111	309272	O 1909
GUTHRIE TOWNSITE	LOGAN	OK	083	295297	O 1942	HASKELL	WAGONER	OK	145	309272	O 1909
GUTHRIE WEST	LOGAN	OK	083	295328	O 1957	HASKELL COUNTY CBM	HASKELL	OK	061	017413	N 2003
GUYPON	TEXAS	OK	139	295483	N 1926	HATTON NE	BEAVER	OK	007	309985	ON 1962
GUYPON NE	TEXAS	OK	139	295576	ON 1969	HATTON NORTH	BEAVER	OK	007	014953	ON 1972
GUYPON NORTH	TEXAS	OK	139	295621	N 1974	HAWKINS NW	HUGHES	OK	063	310481	O 1929
GUYPON NW	TEXAS	OK	139	295607	O 1961	HAWKINS NW	SEMINOLE	OK	133	310481	O 1944
GUYPON SE	TEXAS	OK	139	295638	O 1959	HAWLEY	GRANT	OK	053	310605	ONA 1963
GUYPON SOUTH	TEXAS	OK	139	295669	ON 1959	HAWLEY EAST	GRANT	OK	053	001176	OA 1982
GUYPON TOWNSITE	TEXAS	OK	139	015679	N 1996	HAWLEY SE	GRANT	OK	053	310636	O 1963
GUYPON-HUGOTON	TEXAS	OK	139	295514	N 1926	HAWLEY SOUTH	GRANT	OK	053	015198	N 1994
GUYPON-HUGOTON GAS AREA	BEAVER	OK	007	295545	N 1922	HAWLEY SW	GRANT	OK	053	310667	N 1970
GUYPON-HUGOTON GAS AREA	TEXAS	OK	139	295545	N 1922	HAWLEY WEST	GRANT	OK	053	310698	ON 1963
GYPSY HILL	OKFUSKEE	OK	107	296212	ON 1910	HAYDENVILLE	OKFUSKEE	OK	107	310977	O 1939
GYPSY HILL	OKMULGEE	OK	111	296212	ON 1910	HAYDENVILLE DISTRICT	OKFUSKEE	OK	107	311008	ON 1939
GYPSY HILL NW	OKMULGEE	OK	111	296243	O 1938	HAYDENVILLE DISTRICT NW	OKFUSKEE	OK	107	311039	O 1946
GYPSY SW	CREEK	OK	037	296274	O 1971	HAYDENVILLE SOUTH	OKFUSKEE	OK	107	311070	O 1948
HAILEYVILLE SOUTH	PITTSBURG	OK	121	012764	N 1989	HAYDENVILLE WEST	OKFUSKEE	OK	107	311101	O 1952
HAILEYVILLE SW	PITTSBURG	OK	121	299156	N 1975	HAYWARD	GARFIELD	OK	047	311752	O 1965
HALFWAY	OKFUSKEE	OK	107	299786	ON 1956	HAYWARD NORTH	GARFIELD	OK	047	311814	O 1962
HALFWAY EAST	CREEK	OK	037	299817	O 1941	HAYWARD SOUTH	GARFIELD	OK	047	311840	O 1977
HALFWAY EAST	OKFUSKEE	OK	107	299817	O 1941	HAYWARD SW	GARFIELD	OK	047	311845	O 1953
HALFWAY NE	OKFUSKEE	OK	107	299879	O 1941	HAYWARD TOWNSITE	GARFIELD	OK	047	002416	O 1982
HALFWAY NW	OKFUSKEE	OK	107	299941	O 1961	HAYWARD WEST	GARFIELD	OK	047	311876	OA 1969
HALL-DONNELLY	CREEK	OK	037	300003	O 1924	HAZEL	SEMINOLE	OK	133	311969	O 1938
HALLETT	PAWNEE	OK	117	300220	ON 1922	HAZEL DISTRICT	SEMINOLE	OK	133	312031	O 1938
HALLETT EAST	PAWNEE	OK	117	300251	O 1940	HAZEL EAST	SEMINOLE	OK	133	312062	O 1938
HALLETT NW	PAWNEE	OK	117	300282	O 1949	HAZEL NW	SEMINOLE	OK	133	312124	O 1967
HALLETT WEST	PAWNEE	OK	117	300313	O 1957	HEALDTON	CARTER	OK	019	312799	ONA 1913
HALLUM	COMANCHE	OK	031	300716	O 1945	HEALDTON	JEFFERSON	OK	067	312799	ONA 1913
HALSELL	NOWATA	OK	105	300871	N 1971	HEALDTON NW	JEFFERSON	OK	067	312861	O 1954
HAMBRO	JEFFERSON	OK	067	301336	O 1925	HEALDTON SOUTH	CARTER	OK	019	312892	O 1955
HAMBURG	ROGER MILLS	OK	129	301342	N 1982	HECTOR	OKMULGEE	OK	111	313636	ON 1914
HAMBURG NORTH	ROGER MILLS	OK	129	011965	OA 1988	HELENA	ALFALFA	OK	003	314907	ON 1964
HAMBURG NW	ROGER MILLS	OK	129	301351	N 1973	HELENA EAST	ALFALFA	OK	003	314938	N 1969
HAMBURG WEST	ROGER MILLS	OK	129	301355	N 1977	HELENA NW	ALFALFA	OK	003	314969	N 1956
HAMILTON SWITCH	OKMULGEE	OK	111	301615	O 1909	HELENA SOUTH	ALFALFA	OK	003	315000	O 1961
HAMMON EAST	CUSTER	OK	039	000293	ONA 1981	HELSEL	CLEVELAND	OK	027	011750	O 1984
HAMMON NE	CUSTER	OK	039	000297	N 1982	HELSEL NORTH	CLEVELAND	OK	027	315310	O 1952
HAMMON NORTH	CUSTER	OK	039	003372	N 1982	HELSEL NW	CLEVELAND	OK	027	315341	O 1959
HAMMON NW	ROGER MILLS	OK	129	302242	N 1981	HELSEL SE	CLEVELAND	OK	027	002111	O 1982
HAMMON SE	CUSTER	OK	039	302243	N 1981	HELSEL SW	CLEVELAND	OK	027	315356	O 1976
HAMMON SOUTH	ROGER MILLS	OK	129	302244	N 1980	HELSEL WEST	CLEVELAND	OK	027	315372	O 1953
HAMMON SW	ROGER MILLS	OK	129	302248	N 1979	HENDERSON	TILLMAN	OK	141	315837	O 1956
HANBURY	COMANCHE	OK	031	302576	O 1920	HENDERSON EAST	TILLMAN	OK	141	315899	O 1956
HANBURY DISTRICT	COMANCHE	OK	031	302607	O 1920	HENDERSON NW	TILLMAN	OK	141	315992	O 1956
HANBURY NE	COMANCHE	OK	031	302638	ON 1952	HENNEPIN	GARVIN	OK	049	316378	ON 1980
HANBURY SE	STEPHENS	OK	137	302669	O 1960	HENNEPIN EAST	MURRAY	OK	099	316382	O 1977
HANDY SE	MARSHALL	OK	095	302824	OA 1967	HENNESSEY	KINGFISHER	OK	073	316387	O 1959
HANEY EAST	SEMINOLE	OK	133	302886	O 1927	HENNESSEY EAST	GARFIELD	OK	047	316395	O 1959
HANEY NORTH	SEMINOLE	OK	133	302917	N 1962	HENNESSEY EAST	KINGFISHER	OK	073	316395	O 1959
HANNA	MCINTOSH	OK	091	303254	N 1914	HENNESSEY NORTH	KINGFISHER	OK	073	316457	O 1959
HANNA NORTH	MCINTOSH	OK	091	008382	N 1984	HENNESSEY NW	GARFIELD	OK	047	316465	O 1965
HANNA NW	MCINTOSH	OK	091	016612	N 1999	HENNESSEY SE	KINGFISHER	OK	073	316488	O 1960
HANNA WEST	MCINTOSH	OK	091	303351	N 1970	HENNESSEY SW	KINGFISHER	OK	073	316519	O 1961
HANNA WEST	PITTSBURG	OK	121	303351	N 1944	HENNESSEY WEST	KINGFISHER	OK	073	316550	O 1960
HAPPY HILL	LINCOLN	OK	081	304126	O 1950	HENRYETTA	OKMULGEE	OK	111	317015	ON 1910
HAPPY HILL EAST	LINCOLN	OK	081	304157	ON 1957	HENRYETTA DISTRICT	OKFUSKEE	OK	107	317046	ON 1910
HAPPY HILL NE	LINCOLN	OK	081	304188	ON 1953	HENRYETTA DISTRICT	OKMULGEE	OK	111	317046	ON 1910
HAPPY HILL SE	LINCOLN	OK	081	304219	O 1957	HENRYETTA EAST	OKMULGEE	OK	111	317077	ON 1922
HAPPY HILL SW	LINCOLN	OK	081	304250	O 1958	HENRYETTA NE	OKMULGEE	OK	111	317108	O 1928
HAPPY HILL WEST	LINCOLN	OK	081	304281	O 1953	HENRYETTA SE	OKMULGEE	OK	111	317170	ON 1962
HAPPY HOLLOW	OSAGE	OK	113	304312	O 1919	HENRYETTA SOUTH	OKMULGEE	OK	111	317201	ON 1957
HAPPY HOLLOW NE	OSAGE	OK	113	304315	O 1979	HERD DISTRICT	OSAGE	OK	113	317883	O 1919
HAPPY STAR	NOBLE	OK	103	304436	ON 1957	HERD EAST	OSAGE	OK	113	317914	O 1950
HAPPY STAR NE	NOBLE	OK	103	304467	O 1962	HERD NORTH	OSAGE	OK	113	317945	O 1955
HAPPY STAR NORTH	NOBLE	OK	103	304498	O 1962	HERD NW	OSAGE	OK	113	317976	O 1953
HAPPY STAR WEST	NOBLE	OK	103	304529	O 1958	HERD SW	OSAGE	OK	113	318007	O 1954
HAPPY VALLEY	LINCOLN	OK	081	304560	ON 1949	HERRING NORTH	ROGER MILLS	OK	129	002112	N 1982
HAPPY VALLEY NORTH	PAYNE	OK	119	304622	O 1950	HEWITT	CARTER	OK	019	319464	OA 1919
HAPPY VALLEY SOUTH	LINCOLN	OK	081	304653	ON 1951	HEWITT EAST	CARTER	OK	019	319495	ONA 1952
HARDESTY	TEXAS	OK	139	305087	ON 1961	HEWITT NW	CARTER	OK	019	319526	O 1948
HARDESTY NE	TEXAS	OK	139	305118	O 1958	HEWITT WEST	CARTER	OK	019	319557	O 1941
HARDESTY NORTH	TEXAS	OK	139	305149	ON 1956	HICKMAN	OSAGE	OK	113	320418	O 1936
HARDESTY SOUTH	TEXAS	OK	139	305180	O 1961	HICKORY CREEK	OSAGE	OK	113	320542	O 1914
HARDESTY WEST	TEXAS	OK	139	305211	ON 1960	HICKORY CREEK DISTRICT	OSAGE	OK	113	320573	O 1914
HARDSCRABBLE	LINCOLN	OK	081	305611	N 1980	HICKORY CREEK SOUTH	OSAGE	OK	113	320635	O 1939
HARDSCRABBLE SE	LINCOLN	OK	081	305645	ON 1953	HICKORY GROVE	CREEK	OK	037	320666	O 1942
HARDSCRABBLE WEST	LINCOLN	OK	081	005717	O 1983	HICKORY RIDGE	OKFUSKEE	OK	107	320728	ON 1930
HARDY	OSAGE	OK	113	305800	O 1934	HICKORY RIDGE NORTH	OKFUSKEE	OK	107	320759	O 1957
HARDY NE	KAY	OK	071	009610	O 1985	HICKORY RIDGE NW	OKFUSKEE	OK	107	320790	O 1946
HARDY SE	OSAGE	OK	113	305893	O 1954	HICKORY RIDGE SW	OKFUSKEE	OK	107	320821	ON 1962
HARDY WEST	OSAGE	OK	113	305955	O 1957	HIETT	LINCOLN	OK	081	321348	O 1948
HARMON EAST	DEWEY	OK	043	306451	ON 1959	HIGBEE NORTH	OKLAHOMA	OK	109	321379	O 1952
HARMON EAST	ELLIS	OK	045	306451	ON 1959	HIGBEE NW	OKLAHOMA	OK	109	321410	O 1952
HARMON EAST	WOODWARD	OK	153	306451	ON 1959	HIGGINS SOUTH	ELLIS	OK	045	321565	ON 1964
HARMON NE	WOODWARD	OK	153	306482	O 1963	HIGH PRAIRIE NE	PAYNE	OK	119	321906	O 1949
HARMON NORTH	WOODWARD	OK	153	010096	O 1977	HIGHLAND	BEAVER	OK	007	321999	O 1956
HARMON NW	WOODWARD	OK	153	306495	N 1977	HIGHLAND NW	BEAVER	OK	007	322030	O 1956

Field Name	County Name	State Sub	Co Code	Field Code	Field Disc Type	Year	Field Name	County Name	State Sub	Co Code	Field Code	Field Disc Type	Year
HILL SOUTH	CLEVELAND	OK	027	322929	O	1954	HUCMAC SOUTH	DEWEY	OK	043	336530	O	1966
HILL TOP	HUGHES	OK	063	322960	N	1941	HUCMAC SW	DEWEY	OK	043	336532	O	1966
HILL TOP NORTH	HUGHES	OK	063	322991	N	1949	HUGHES COUNTY CBM	HUGHES	OK	063	017414	N	2003
HILL TOP SW	HUGHES	OK	063	323022	ON	1964	HUGOTON	TEXAS	OK	139	337687	O	1959
HILL TOP WEST	HUGHES	OK	063	323053	N	1964	HULAH	OSAGE	OK	113	000666	N	1979
HILL WEST	CLEVELAND	OK	027	000654	O	1982	HULAH NORTH	OSAGE	OK	113	337873	O	1962
HILLIBY	OKFUSKEE	OK	107	323084	ON	1956	HULAH SOUTH	OSAGE	OK	113	337879	N	1980
HILLIBY EAST	OKFUSKEE	OK	107	323115	O	1961	HULBERT SOUTH	CHEROKEE	OK	021	004405	N	1983
HILLIBY NORTH	OKFUSKEE	OK	107	323146	ON	1959	HULEN EAST	COTTON	OK	033	337904	N	1960
HILLIBY WEST	OKFUSKEE	OK	107	323177	ON	1952	HULEN SW	COTTON	OK	033	337935	O	1953
HILLSDALE	GARFIELD	OK	047	323518	O	1928	HULL	LOGAN	OK	083	337966	O	1934
HILLSDALE NE	GARFIELD	OK	047	323549	ON	1963	HULL EAST	LOGAN	OK	083	338059	O	1969
HILLSDALE NE	GRANT	OK	053	323549	ON	1963	HULL NE	LOGAN	OK	083	338086	ON	1977
HILLSDALE NORTH	GARFIELD	OK	047	323565	O	1981	HULL NORTH	LOGAN	OK	083	338121	O	1959
HILLSDALE NW	GARFIELD	OK	047	323580	O	1928	HUMAC	DEWEY	OK	043	338307	O	1968
HILLSDALE SE	GARFIELD	OK	047	323586	OA	1979	HUMAC NORTH	DEWEY	OK	043	338338	O	1970
HILLSDALE SW	GARFIELD	OK	047	323593	N	1981	HUMAC SOUTH	DEWEY	OK	043	338369	O	1966
HILLSIDE SOUTH	TULSA	OK	143	323657	N	1976	HUMAC SW	DEWEY	OK	043	338400	O	1966
HINTON NE	CADDO	OK	015	324269	N	1977	HUMBLE	JEFFERSON	OK	067	338431	O	1924
HINTON SW	CADDO	OK	015	324275	O	1978	HUNNEWELL EAST	KAY	OK	071	339299	O	1961
HIRD EAST	PONTOTOC	OK	123	324386	O	1952	HUNNEWELL SOUTH	KAY	OK	071	005532	O	1997
HIRD SE	PONTOTOC	OK	123	324417	O	1948	HUNTER	GARFIELD	OK	047	339578	N	1958
HIRD SW	PONTOTOC	OK	123	324448	O	1949	HUNTER NORTH	GRANT	OK	053	339640	N	1964
HITCHCOCK	BLAINE	OK	011	324789	N	1961	HUNTER NW	GARFIELD	OK	047	339671	N	1949
HITCHCOCK NE	BLAINE	OK	011	324820	ON	1964	HUNTER SE	GARFIELD	OK	047	339733	ON	1958
HITCHITA NE	MCINTOSH	OK	091	324872	N	1973	HUNTER SOUTH	GARFIELD	OK	047	339764	ONA	1945
HITCHLAND NORTH	TEXAS	OK	139	324913	N	1965	HUNTER SW	GARFIELD	OK	047	339795	OA	1945
HOBART	KIOWA	OK	075	325596	O	1939	HUNTER TOWNSITE	GARFIELD	OK	047	339826	O	1962
HOBART NE	KIOWA	OK	075	325627	O	1944	HUNTER WEST	GARFIELD	OK	047	339857	O	1958
HOBART TOWNSITE	KIOWA	OK	075	325658	O	1961	HUNTLEY EAST	CADDO	OK	015	340198	O	1956
HOFFMAN	MCINTOSH	OK	091	326340	ON	1917	HUNTLEY WEST	CADDO	OK	015	340200	N	1981
HOFFMAN	OKMULGEE	OK	111	326340	ON	1917	HUTCHIE	WAGONER	OK	145	340818	O	1949
HOFFMAN DISTRICT NW	OKMULGEE	OK	111	326371	O	1953	HYDRO	CADDO	OK	015	341648	N	1980
HOFFMAN WEST	OKMULGEE	OK	111	326464	O	1953	HYDRO NE	BLAINE	OK	011	341668	N	1978
HOGSHOOTER	NOWATA	OK	105	326836	O	1907	HYDRO NW	CUSTER	OK	039	341672	N	1979
HOGSHOOTER	WASHINGTON	OK	147	326836	O	1907	HYDRO SE	CADDO	OK	015	341679	N	1968
HOLDENVILLE	HUGHES	OK	063	327363	ON	1916	HYDRO WEST	CADDO	OK	015	341688	N	1979
HOLDENVILLE	SEMINOLE	OK	133	327363	ON	1916	ICONIUM	LOGAN	OK	083	343354	O	1980
HOLDENVILLE EAST	HUGHES	OK	063	327394	O	1946	ICONIUM NW	LOGAN	OK	083	343362	O	1947
HOLDENVILLE NE	HUGHES	OK	063	327425	O	1955	ICONIUM SE	LOGAN	OK	083	343393	ON	1967
HOLDENVILLE NORTH	HUGHES	OK	063	327456	O	1926	ICONIUM SOUTH	LOGAN	OK	083	343424	ON	1966
HOLDENVILLE SE	HUGHES	OK	063	327487	O	1952	ICONIUM WEST	LOGAN	OK	083	009138	ONA	1981
HOLDENVILLE SOUTH	HUGHES	OK	063	327518	O	1955	IDABEL NE	MCCURTAIN	OK	089	343548	O	1959
HOLDENVILLE SW	HUGHES	OK	063	000655	N	1980	IDABEL WEST	MCCURTAIN	OK	089	343579	O	1953
HOLDENVILLE WEST	HUGHES	OK	063	327549	O	1916	INDEPENDENT	CREEK	OK	037	344983	O	1908
HOLLAND	BEAVER	OK	007	327673	OA	1967	INDEPENDENT	OKMULGEE	OK	111	344983	O	1908
HOLLAND EAST	BEAVER	OK	007	327735	O	1959	INDEPENDENT	TULSA	OK	143	344983	O	1908
HOLLAND NE	BEAVER	OK	007	327828	ONA	1961	INDIANAPOLIS	CUSTER	OK	039	345665	N	1970
HOLLISTER SW	TILLMAN	OK	141	328364	O	1981	INDIANOLA	PITTSBURG	OK	121	345680	N	1982
HOLLOW NW	CRAIG	OK	035	328431	N	1976	INDIANOLA EAST	PITTSBURG	OK	121	345696	N	1953
HOLM-JARVIS	SEMINOLE	OK	133	328944	O	1924	INDIANOLA SE	PITTSBURG	OK	121	345707	N	1979
HOMER	CARTER	OK	019	329874	O	1916	INGALLS	PAYNE	OK	119	345975	ON	1914
HOMER SOUTH	CARTER	OK	019	329967	O	1946	INGALLS EAST	PAYNE	OK	119	346006	ON	1932
HOMER SW	CARTER	OK	019	329998	O	1953	INGALLS NE	PAYNE	OK	119	346037	O	1921
HOMER WEST	CARTER	OK	019	330029	O	1916	INGALLS NORTH	PAYNE	OK	119	346068	O	1962
HOMESTEAD NORTH	MAJOR	OK	093	330122	ON	1960	INGALLS NW	PAYNE	OK	119	346099	O	1944
HOMESTEAD WEST	BLAINE	OK	011	330184	ON	1961	INGALLS SOUTH	PAYNE	OK	119	346161	O	1971
HOMESTEAD WEST	MAJOR	OK	093	330184	ON	1961	INGALLS SW	PAYNE	OK	119	346192	O	1948
HOMINY	OSAGE	OK	113	330246	O	1916	INGALLS WEST	PAYNE	OK	119	346223	O	1956
HOMINY EAST	OSAGE	OK	113	330277	O	1918	INGERSOLL EAST	ALFALFA	OK	003	346254	N	1957
HOMINY FALLS	OSAGE	OK	113	330308	ON	1919	INGERSOLL SOUTH	ALFALFA	OK	003	346281	OA	1974
HOMINY LAKE SOUTH	OSAGE	OK	113	330339	O	1952	INGERSOLL SW	ALFALFA	OK	003	346285	O	1956
HOMINY SOUTH	OSAGE	OK	113	330370	O	1940	INOLA	ROGERS	OK	131	347153	O	1913
HOMINY WEST	OSAGE	OK	113	330385	O	1982	INOLA	WAGONER	OK	145	347153	O	1913
HOOKER	TEXAS	OK	139	331083	N	1997	INOLA DISTRICT	MAYES	OK	097	347184	O	2004
HOOKER DISTRICT NORTH	TEXAS	OK	139	016613	N	1996	INOLA DISTRICT	ROGERS	OK	131	347184	O	1910
HOOKER EAST	TEXAS	OK	139	331114	N	1961	INOLA DISTRICT	WAGONER	OK	145	347184	O	1910
HOOKER NE	TEXAS	OK	139	331145	N	1961	INOLA WEST	ROGERS	OK	131	347215	O	1913
HOOKER NORTH	TEXAS	OK	139	331159	N	1996	INOLA WEST	WAGONER	OK	145	347215	O	1913
HOOKER NW	TEXAS	OK	139	331176	O	1961	INSCHO	TULSA	OK	143	347246	O	1925
HOOKER SE	TEXAS	OK	139	331207	O	1961	IOLAND	ELLIS	OK	045	347548	O	1974
HOOKER SW	TEXAS	OK	139	331238	ON	1961	IOLAND NE	ELLIS	OK	045	347556	O	1963
HOOPER	GARVIN	OK	049	331362	O	1944	IOLAND NORTH	ELLIS	OK	045	347561	N	1980
HOOPER NORTH	GARVIN	OK	049	331424	ON	1944	IOLAND NW	ELLIS	OK	045	008780	OA	1984
HOOPER NW	GARVIN	OK	049	331455	O	1944	IONA	MURRAY	OK	099	347618	O	1963
HOOPER SE	GARVIN	OK	049	331486	O	1955	IONA NE	MURRAY	OK	099	347649	O	1953
HOOPER SE	MURRAY	OK	099	331486	O	1955	IRON CHAPEL	MCCLAIN	OK	087	348409	OA	1946
HOOPER WEST	GARVIN	OK	049	331517	O	1958	IRON CHAPEL EAST	MCCLAIN	OK	087	016831	O	1977
HOPE	STEPHENS	OK	137	331548	N	1969	IRON CHAPEL NORTH	MCCLAIN	OK	087	348440	O	1963
HOPE NW	STEPHENS	OK	137	331641	N	1984	IRON CHAPEL NW	MCCLAIN	OK	087	348471	O	1961
HOPE SE	STEPHENS	OK	137	331665	OA	1982	IRON CHAPEL SE	MCCLAIN	OK	087	348502	O	1959
HOPE SW	STEPHENS	OK	137	331703	N	1970	IRON CHAPEL SW	MCCLAIN	OK	087	348507	OA	1974
HOPETON NORTH	WOODS	OK	151	331765	N	1967	IRON POST	CREEK	OK	037	348626	ON	1917
HORN SW	OSAGE	OK	113	332602	O	1963	IRON POST	OKFUSKEE	OK	107	348626	ON	1917
HORNS CORNER	HUGHES	OK	063	332819	ONA	1943	IRON POST DISTRICT SE	CREEK	OK	037	348657	O	1953
HORNS CORNER NORTH	HUGHES	OK	063	332850	ONA	1944	IRON POST SE	CREEK	OK	037	348688	O	1953
HORNS CORNER WEST	HUGHES	OK	063	332881	N	1945	IRON POST SOUTH	OKFUSKEE	OK	107	348719	O	1952
HORNTOWN	HUGHES	OK	063	332943	N	1951	ISABELLA NE	MAJOR	OK	093	349339	OA	1964
HORNTOWN SE	HUGHES	OK	063	332974	N	1955	ISABELLA SE	MAJOR	OK	093	349370	ONA	1963
HOTULKE	POTTAWATOMIE	OK	125	334090	O	1927	ISOM SPRINGS	MARSHALL	OK	095	349649	O	1916
HOTULKE WEST	POTTAWATOMIE	OK	125	334121	O	1927	ISOM SPRINGS SW	MARSHALL	OK	095	349680	O	1958
HOTULKE-WEST EARLSBORO	POTTAWATOMIE	OK	125	334152	ONA	1924	ITUNA	GARFIELD	OK	047	349835	O	1964
HOUGH	TEXAS	OK	139	334276	OA	1964	ITUNA NE	GARFIELD	OK	047	349866	N	1964
HOUGH NW	TEXAS	OK	139	334307	O	1959	ITUNA SE	GARFIELD	OK	047	349897	O	1964
HOUGH SE	TEXAS	OK	139	334338	O	1964	IVANHOE	BEAVER	OK	007	350269	ONA	1959
HOUGH SOUTH	TEXAS	OK	139	334369	ONA	1963	IVANHOE EAST	BEAVER	OK	007	350300	O	1969
HOUGH SW	TEXAS	OK	139	334400	O	1958	IVANHOE NE	BEAVER	OK	007	350331	O	1959
HOUGH WEST	TEXAS	OK	139	334431	O	1960	IVANHOE SW	BEAVER	OK	007	350362	N	1959
HOUSE CREEK	CREEK	OK	037	334741	O	1947	IVANHOE WEST	BEAVER	OK	007	350393	OA	1971
HOUSE CREEK	PAWNEE	OK	117	334741	O	1947	JACKSON	SEMINOLE	OK	133	353006	O	1925
HOUSE CREEK NORTH	PAWNEE	OK	117	334772	O	1954	JARVIS NORTH	GRANT	OK	053	355269	O	1953
HOVEY SOUTH	TEXAS	OK	139	335020	O	1959	JAVINE DISTRICT	OSAGE	OK	113	355610	O	1945
HOWE	LE FLORE	OK	079	335350	N	1992	JEFFERSON	HUGHES	OK	063	356812	O	1925
HOWE NW	LE FLORE	OK	079	335353	N	1978	JEFFERSON NORTH	HUGHES	OK	063	356905	O	1946
HOYT	LINCOLN	OK	081	335733	O	1935	JEFFERSON NW	GRANT	OK	053	356936	O	1957
HOYT-HASKELL EAST	HASKELL	OK	061	335744	N	1980	JEFFERSON WEST	GRANT	OK				

OKLAHOMA

Field Name	County Name	State Sub	Co Code	Field Code	Field Disc Type Year	Field Name	County Name	State Sub	Co Code	Field Code	Field Disc Type Year
JENNINGS SOUTH	CREEK	OK	037	357804	O 1947	KEYSTONE DISTRICT	TULSA	OK	143	377393	O 1919
JENNINGS SW	CREEK	OK	037	357835	ON 1948	KEYSTONE DISTRICT EAST	OSAGE	OK	113	377424	O 1919
JENSEN	COTTON	OK	033	357897	O 1947	KEYSTONE DISTRICT EAST	TULSA	OK	143	377424	O 1919
JESSE	COAL	OK	029	358300	ON 1935	KEYSTONE DISTRICT NE	OSAGE	OK	113	377455	O 1947
JESSE	PONTOTOC	OK	123	358300	ON 1935	KEYSTONE DISTRICT NE	PAWNEE	OK	117	377455	O 1947
JESSE EAST	COAL	OK	029	358331	N 1969	KEYSTONE DISTRICT NW	PAWNEE	OK	117	377486	O 1954
JESSE NE	COAL	OK	029	358362	O 1953	KEYSTONE DISTRICT SE	OSAGE	OK	113	377517	O 1947
JESTER SE	GREER	OK	055	358480	N 1973	KEYSTONE DISTRICT SE	PAWNEE	OK	117	377517	O 1947
JESTER SOUTH	GREER	OK	055	358486	N 1959	KEYSTONE DISTRICT SE	TULSA	OK	143	377517	O 1947
JET NE	ALFALFA	OK	003	358548	OA 1968	KEYSTONE NORTH	PAWNEE	OK	117	377579	O 1947
JET NORTH	ALFALFA	OK	003	358579	O 1969	KIBBY SOUTH	HARPER	OK	059	377882	N 1962
JET NW	ALFALFA	OK	003	358584	N 1973	KIBBY SW	HARPER	OK	059	377913	N 1957
JET WEST	ALFALFA	OK	003	358595	N 1973	KICKAPOO	LINCOLN	OK	081	378099	O 1956
JIMTOWN NORTH	LOVE	OK	085	359905	O 1969	KICKAPOO EAST	LINCOLN	OK	081	378130	ON 1972
JOHNSON WEST	OSAGE	OK	113	362231	O 1919	KICKAPOO NORTH	LINCOLN	OK	081	378161	ON 1943
JOHNSON-BAILEY	WAGONER	OK	145	361828	O 1920	KIDD	SEMINOLE	OK	133	378223	O 1941
JOHNSONVILLE	MCCLAIN	OK	087	362324	O 1948	KIEFER	CREEK	OK	037	378285	O 1910
JOHNSONVILLE NW	MCCLAIN	OK	087	362395	O 1980	KIERSEY SOUTH	BRYAN	OK	013	004240	O 1983
JOHNSONVILLE WEST	MCCLAIN	OK	087	362448	O 1951	KILDARE NW	KAY	OK	071	378440	O 1961
JOINER CITY	CARTER	OK	019	362665	O 1953	KILDARE SOUTH	KAY	OK	071	014246	N 1990
JOINER CITY	JEFFERSON	OK	067	362665	O 1953	KILGORE	GRADY	OK	051	378471	O 1919
JOINER CITY SE	CARTER	OK	019	362696	O 1960	KILGORE	STEPHENS	OK	137	378471	O 1919
JOINER CITY SE	LOVE	OK	085	362696	O 1960	KING	POTTAWATOMIE	OK	125	379308	O 1939
JOINER CITY WEST	CARTER	OK	019	362727	O 1953	KING EAST	POTTAWATOMIE	OK	125	015201	OA 1994
JOLLY-OGG	MUSKOGEE	OK	101	362913	ON 1926	KING WEST	POTTAWATOMIE	OK	125	379649	O 1939
JOLLY-OGG	OKMULGEE	OK	111	362913	ON 1926	KINGFISHER EAST	KINGFISHER	OK	073	379731	N 1974
JOLLY-PATTON	MUSKOGEE	OK	101	362944	O 1920	KINGFISHER NW	KINGFISHER	OK	073	379742	O 1962
JONES	OKLAHOMA	OK	109	363037	O 1939	KINGFISHER SE	KINGFISHER	OK	073	379773	N 1970
JONES CHAPEL	PONTOTOC	OK	123	363099	ON 1951	KINGFISHER SW	KINGFISHER	OK	073	379804	N 1960
JONES CHAPEL SW	PONTOTOC	OK	123	363130	N 1963	KINGFISHER WEST	KINGFISHER	OK	073	379835	O 1960
JONES CHAPEL WEST	PONTOTOC	OK	123	363161	ON 1954	KINGSTON	MARSHALL	OK	095	380238	O 1931
JONES DISTRICT	OKLAHOMA	OK	109	000675	O 1940	KINGSTON NE	MARSHALL	OK	095	380259	O 1978
JONES EAST	LINCOLN	OK	081	363254	O 1953	KINGSTON SE	MARSHALL	OK	095	380295	O 1980
JONES NE	OKLAHOMA	OK	109	363378	O 1945	KINTA	HASKELL	OK	061	380610	N 1914
JONES SOUTH	OKLAHOMA	OK	109	363564	O 1958	KINTA	LATIMER	OK	077	380610	N 1914
JONES SW	OKLAHOMA	OK	109	016832	O 1978	KINTA	LE FLORE	OK	079	380610	N 1914
JONES WEST	OKLAHOMA	OK	109	363626	ONA 1992	KINTA	PITTSBURG	OK	121	380610	N 1914
JOSEY	OKFUSKEE	OK	107	364308	O 1923	KINTA	SEQUOYAH	OK	135	380610	N 1914
JUMBO SOUTH	PUSHMATAHA	OK	127	366186	N 1980	KINTA (OLD)	HASKELL	OK	061	380656	N 1926
JUMPER CREEK	SEMINOLE	OK	133	366208	O 1953	KINTA A	LATIMER	OK	077	017694	N 1914
KARNS	CANADIAN	OK	017	369410	N 1966	KINTA B	LATIMER	OK	077	017695	N 1914
KASISHKE	OSAGE	OK	113	369658	O 1921	KINTA C	HASKELL	OK	061	017693	N 1914
KASISHKE SOUTH	OSAGE	OK	113	369720	O 1925	KINTA D	LATIMER	OK	077	017696	N 1914
KATIE	GARVIN	OK	049	370061	O 1946	KINTA D	LE FLORE	OK	079	017696	N 1914
KATIE SE	GARVIN	OK	049	370092	O 1948	KINTA DISTRICT	HASKELL	OK	061	380641	N 1926
KATIE SOUTH	GARVIN	OK	049	370098	O 1975	KINTA N	HASKELL	OK	061	017668	N 1914
KAW	KAY	OK	071	370433	O 1923	KINTA NE	HASKELL	OK	061	380672	N 1952
KAW	OSAGE	OK	113	370433	O 1923	KINTA NW	HASKELL	OK	061	380703	N 1960
KAW SOUTH	OSAGE	OK	113	370464	O 1947	KINTA WEST	HASKELL	OK	061	380734	N 1952
KAWFIELD	WAGONER	OK	145	370526	1920	KIOWA	PITTSBURG	OK	121	380855	N 1967
KEATON	OKFUSKEE	OK	107	371007	ON 1919	KIOWA FLATS	KIOWA	OK	075	380954	N 1980
KEATON WEST	OKFUSKEE	OK	107	371038	O 1960	KIOWA FLATS NORTH	WASHITA	OK	149	000681	N 1982
KEEFETON	MUSKOGEE	OK	101	371193	N 1925	KIOWA FLATS NW	KIOWA	OK	075	380951	O 1953
KEEANAN	WOODWARD	OK	153	371379	N 1968	KIOWA NW	PITTSBURG	OK	121	381068	N 1975
KEEANAN EAST	WOODWARD	OK	153	371410	N 1966	KIOWA SW	PITTSBURG	OK	121	381075	N 1967
KEEANAN NE	WOODWARD	OK	153	371441	N 1970	KLINE NE	WOODWARD	OK	153	382845	O 1974
KEEANAN SE	WOODWARD	OK	153	371472	ON 1968	KLONDIKE	GARVIN	OK	049	382858	N 1976
KEEANAN SOUTH	ELLIS	OK	045	371480	N 1977	KLONDIKE NORTH	GARVIN	OK	049	382880	OA 1978
KEEANAN SW	ELLIS	OK	045	371484	O 1977	KLONDIKE NW	GARVIN	OK	049	382889	O 1961
KELLER	CARTER	OK	019	372433	O 1968	KLONDIKE SOUTH	GARVIN	OK	049	382920	O 1974
KELLER NORTH	CARTER	OK	019	372464	OA 1970	KLONDIKE SW	GARVIN	OK	049	382951	O 1970
KELLER SE	CARTER	OK	019	372495	O 1954	KNOWLES	BEAVER	OK	007	383951	ONA 1990
KELLYVILLE	CREEK	OK	037	373239	ON 1915	KNOWLES NW	BEAVER	OK	007	384013	O 1952
KELLYVILLE DISTRICT	CREEK	OK	037	373270	ON 1915	KNOWLES NW (NEW)	BEAVER	OK	007	383982	N 1958
KELLYVILLE DISTRICT NW	CREEK	OK	037	373301	O 1947	KNOWLES SOUTH	BEAVER	OK	007	384044	ON 1963
KELLYVILLE DISTRICT SOUTH	CREEK	OK	037	373332	O 1947	KNOWLES SW	BEAVER	OK	007	014247	ONA 1974
KELLYVILLE DISTRICT WEST	CREEK	OK	037	373363	O 1947	KNOWLES WEST	BEAVER	OK	007	384075	O 1961
KELLYVILLE NORTH	CREEK	OK	037	373378	O 1947	KNOX	GRADY	OK	051	384106	ONA 1916
KEMPER	WAGONER	OK	145	373766	O 1949	KNOX	STEPHENS	OK	137	384106	ONA 1916
KENDRICK	LINCOLN	OK	081	374262	ON 1940	KNOX NW	GRADY	OK	051	000682	O 1923
KENDRICK (OLD)	LINCOLN	OK	081	011173	ON 1925	KNOX SE	STEPHENS	OK	137	384416	O 1954
KENDRICK EAST	LINCOLN	OK	081	374293	ON 1927	KOMALTY	KIOWA	OK	075	385532	O 1945
KENDRICK NE	LINCOLN	OK	081	374324	O 1952	KOMALTY DISTRICT	KIOWA	OK	075	385563	O 1936
KENDRICK NW	LINCOLN	OK	081	374355	O 1947	KOMALTY NW	KIOWA	OK	075	385594	O 1955
KENDRICK SE	LINCOLN	OK	081	374386	ON 1951	KOMALTY SE	KIOWA	OK	075	385625	O 1967
KENDRICK SOUTH	LINCOLN	OK	081	374417	ON 1967	KOMALTY WEST	KIOWA	OK	075	385656	O 1958
KENDRICK SW	LINCOLN	OK	081	374448	O 1955	KONAWA	SEMINOLE	OK	133	385749	O 1929
KENDRICK WEST	LINCOLN	OK	081	374479	O 1959	KONAWA EAST	SEMINOLE	OK	133	385811	O 1933
KEOKUK	POTTAWATOMIE	OK	125	375719	ON 1933	KONAWA SOUTH	POTTAWATOMIE	OK	125	385842	O 1940
KEOKUK EAST	SEMINOLE	OK	133	375719	ON 1933	KONAWA SOUTH	SEMINOLE	OK	133	385842	O 1940
KEOKUK FALLS	POTTAWATOMIE	OK	125	375781	O 1933	KONAWA SW	PONTOTOC	OK	123	385873	O 1938
KEOKUK FALLS	SEMINOLE	OK	133	375781	O 1933	KONAWA SW	POTTAWATOMIE	OK	125	385873	O 1938
KEOKUK NE	OKFUSKEE	OK	107	375812	O 1947	KONAWA SW	SEMINOLE	OK	133	385873	O 1938
KEOKUK NW	POTTAWATOMIE	OK	125	015682	OA 1977	KONAWA WEST	SEMINOLE	OK	133	385904	O 1938
KEOKUK SW	SEMINOLE	OK	133	015682	OA 1977	KONAWA-DORA	SEMINOLE	OK	133	385904	ON 1929
KEOKUK SE	SEMINOLE	OK	133	375843	O 1956	KREBS SE	PITTSBURG	OK	121	014248	N 1991
KEOKUK SOUTH	SEMINOLE	OK	133	375874	1956	KREMLIN EAST	GARFIELD	OK	047	387439	ONA 1944
KEOKUK WEST	SEMINOLE	OK	133	375905	OA 1948	KREMLIN EAST	GRANT	OK	053	387439	ONA 1944
KEOTA	HASKELL	OK	061	375936	N 1969	KREMLIN NORTH	GRANT	OK	053	387470	OA 1964
KEOTA NE	HASKELL	OK	061	375967	N 1969	KREMLIN NW	GRANT	OK	053	007612	OA 1984
KEPPEL	ROGERS	OK	131	376060	1913	KREMLIN SE	GARFIELD	OK	047	387501	OA 1969
KERNEL	CREEK	OK	037	376463	O 1923	KREMLIN SOUTH	GARFIELD	OK	047	000686	OA 1982
KETCHUM	CRAIG	OK	035	376643	N 1978	KREMLIN SW	GARFIELD	OK	047	387532	OA 1971
KEY WEST	LINCOLN	OK	081	376990	1959	KREMLIN WEST	GARFIELD	OK	047	387563	OA 1962
KEY WEST NORTH	LINCOLN	OK	081	377021	ON 1957	KUSA	MCINTOSH	OK	091	388788	N 1914
KEYES	CIMARRON	OK	025	377052	N 1943	LACEY	KINGFISHER	OK	073	393347	O 1967
KEYES DISTRICT	CIMARRON	OK	025	377083	ON 1943	LACEY EAST	KINGFISHER	OK	073	393378	O 1962
KEYES EAST	CIMARRON	OK	025	377114	ON 1967	LACEY NE	KINGFISHER	OK	073	393409	O 1962
KEYES GAS AREA	CIMARRON	OK	025	377145	ONA 1949	LACEY NW	KINGFISHER	OK	073	393440	O 1967
KEYES GAS AREA	TEXAS	OK	139	377145	ONA 1949	LACEY SE	KINGFISHER	OK	073	393471	O 1962
KEYES SE	CIMARRON	OK	025	377176	ON 1949	LACEY SOUTH	KINGFISHER	OK	073	393502	O 1962
KEYES SOUTH	CIMARRON	OK	025	377207	N 1945	LACEY SW	BLAINE	OK	011	393533	O 1956
KEYES WEST	CIMARRON	OK	025	377238	N 1959	LACEY SW	KINGFISHER	OK	073	393533	O 1956
KEYES WEST NEW	CIMARRON	OK	025	377243	O 1971	LADD	MCCLAIN	OK	087	393781	O 1963
KEYLON NE	TEXAS	OK	139	010496	O 1986	LADD SE	MCCLAIN	OK	087	006653	ON 1984
KEYS	COTTON	OK	033	377331	N 1917	LADD SW	MCCLAIN	OK	087	393812	O 1957
KEYSTONE	CREEK	OK	037	377362	O 1919	LADD WEST	MCCLAIN	OK	087	393843	O 1960
KEYSTONE	OSAGE	OK	113	377362	O 1919	LAFFOON	LINCOLN	OK	081	394153	ON 1932
KEYSTONE	PAWNEE	OK	117	377362	O 1919	LAFFOON NW	LINCOLN	OK	081	394184	O 1950
KEYSTONE	TULSA	OK	143	377362	O 1919	LAFFOON SE	OKFUSKEE	OK	107	394215	ON 1936
KEYSTONE DISTRICT	CREEK	OK	037	377393	O 1919	LAFFOON SW	LINCOLN	OK	081	394246	O 1941
KEYSTONE DISTRICT	PAWNEE	OK	117	377393	O 1919	LAFFOON WEST	LINCOLN	OK	081	394250	O 1932
						LAHOMA SE	GARFIELD	OK	047	394618	N 1962

Field Name	County Name	State Sub	Co Code	Field Code	Field Disc Type	Year	Field Name	County Name	State Sub	Co Code	Field Code	Field Disc Type	Year
LAHOMA SW	MAJOR	OK	093	394649	O	1962	LETITIA SE	COMANCHE	OK	031	411661	O	1963
LAKE BLACKWELL	PAYNE	OK	119	014252	O	1991	LEWIS	GARVIN	OK	049	411940	O	1944
LAKE BLACKWELL EAST	PAYNE	OK	119	395362	O	1958	LEWIS NE	GARVIN	OK	049	412002	O	1938
LAKE BLACKWELL NE	PAYNE	OK	119	011183	N	1982	LEWIS NORTH	GARVIN	OK	049	412033	O	1970
LAKE CREEK	GREER	OK	055	395858	O	1943	LEWIS NW	GARVIN	OK	049	412064	O	1949
LAKE CREEK DISTRICT	GREER	OK	055	395889	O	1943	LEWIS SE	GARVIN	OK	049	412095	O	1968
LAKE CREEK NE	KIOWA	OK	075	395920	O	1966	LEWIS SW	GARVIN	OK	049	412188	O	1961
LAKE CREEK NORTH	GREER	OK	055	395951	O	1954	LEWIS WEST	GARVIN	OK	049	412219	O	1961
LAKE CREEK NW	GREER	OK	055	395982	O	1954	LEWISVILLE SOUTH	HASKELL	OK	061	412498	N	1961
LAKE CREEK WEST	GREER	OK	055	396044	O	1954	LEXINGTON EAST	CLEVELAND	OK	027	412591	O	1965
LAKE ETLING NE	CIMARRON	OK	025	009813	ON	1986	LEXINGTON NE	CLEVELAND	OK	027	412622	O	1949
LAKE MURRAY SOUTH	LOVE	OK	085	397377	O	1959	LEXINGTON SE	CLEVELAND	OK	027	412763	ON	1979
LAKE SHAWNEE	POTTAWATOMIE	OK	125	397997	O	1943	LEXINGTON SOUTH	CLEVELAND	OK	027	412668	O	1978
LAKEVIEW AIRPORT NORTH	CANADIAN	OK	017	398941	OA	1979	LIBBIE	CADDO	OK	015	412756	O	1974
LAMAR	HUGHES	OK	063	399051	ON	1923	LIBBIE SOUTH	CADDO	OK	015	412759	N	1979
LAMAR EAST	HUGHES	OK	063	399082	N	1950	LIBBIE SW	CADDO	OK	015	412761	N	1981
LAMAR NE	HUGHES	OK	063	399113	N	1956	LIBERAL SE	BEAVER	OK	007	413080	ON	1953
LAMAR NORTH	HUGHES	OK	063	399144	N	1956	LIBERAL SW	TEXAS	OK	139	413111	ONA	1964
LAMAR SOUTH	HUGHES	OK	063	399175	N	1965	LIBERTY	NOBLE	OK	103	413142	O	1942
LAMAR SW	HUGHES	OK	063	399206	N	1955	LIBERTY EAST	NOBLE	OK	103	413204	O	1942
LAMAR WEST	HUGHES	OK	063	399221	N	1973	LIBERTY HILL SW	POTTAWATOMIE	OK	125	413266	O	1967
LAMBERT NORTH	ALFALFA	OK	003	399299	OA	1967	LIBERTY HILL WEST	POTTAWATOMIE	OK	125	413297	O	1943
LAMBERT NW	ALFALFA	OK	003	399306	ON	1973	LIBERTY NE	NOBLE	OK	103	413359	O	1965
LAMBERT SE	ALFALFA	OK	003	399361	ONA	1956	LIBERTY NORTH	NOBLE	OK	103	413390	O	1953
LAMBERT SW	ALFALFA	OK	003	399392	O	1970	LIGHT	BEAVER	OK	007	413731	N	1951
LAMBERT WEST	ALFALFA	OK	003	399423	ON	1968	LIGHT GAS AREA	BEAVER	OK	007	413762	N	1947
LAMONT	GRANT	OK	053	399609	N	1937	LILAN SOUTH	PITTSBURG	OK	121	413917	N	1971
LAMONT EAST	GRANT	OK	053	399640	O	1956	LIMA	SEMINOLE	OK	133	414134	O	1925
LAMONT NE	GRANT	OK	053	399671	O	1949	LIMA POOL	SEMINOLE	OK	133	414165	O	1925
LAMONT SE	GRANT	OK	053	399702	ON	1937	LIMA SE	SEMINOLE	OK	133	414196	O	1947
LAMPTON	MUSKOGEE	OK	101	399795	O	1927	LIMESTONE GAP	ATOKA	OK	005	414258	ON	1962
LANDON	OSAGE	OK	113	400353	O	1914	LINCOLN EAST	KINGFISHER	OK	073	414413	O	1959
LANDON DISTRICT SE	OSAGE	OK	113	400384	O	1945	LINCOLN SE	KINGFISHER	OK	073	414537	O	1958
LANDON EAST	OSAGE	OK	113	400415	N	1974	LINCOLN SW	KINGFISHER	OK	073	414661	OA	1967
LANDON NE	OSAGE	OK	113	400470	N	1973	LINCOLN WEST	KINGFISHER	OK	073	414692	O	1964
LANDON NORTH	OSAGE	OK	113	400477	O	1961	LINCREEK	CREEK	OK	037	414723	ON	1932
LANDON NW	OSAGE	OK	113	400508	OA	1953	LINCREEK	LINCOLN	OK	081	414723	ON	1932
LANDON SE	OSAGE	OK	113	400539	O	1956	LINCREEK DISTRICT	CREEK	OK	037	414754	ON	1932
LANDON SOUTH	OSAGE	OK	113	400570	O	1958	LINCREEK DISTRICT	LINCOLN	OK	081	414754	ON	1932
LANDON SW	OSAGE	OK	113	400601	ON	1956	LINDSAY	GARVIN	OK	049	415281	O	1951
LANDON WEST	OSAGE	OK	113	400632	O	1956	LINDSAY	MCCLAIN	OK	087	415281	O	1950
LANDON WEST (NEW)	OSAGE	OK	113	400638	N	1973	LINDSAY DISTRICT NORTH	GARVIN	OK	049	415312	O	1945
LANGSTON	LOGAN	OK	083	401407	O	1934	LINDSAY DISTRICT NORTH	MCCLAIN	OK	087	415312	O	1945
LANGSTON NW	LOGAN	OK	083	401531	O	1981	LINDSAY DISTRICT NW	MCCLAIN	OK	087	415343	O	1950
LANGSTON SOUTH	LOGAN	OK	083	401562	O	1935	LINDSAY EAST	GARVIN	OK	049	415374	O	1947
LANGSTON SW	LOGAN	OK	083	000695	OA	1981	LINDSAY EAST	MCCLAIN	OK	087	415374	O	1947
LANGSTON TOWNSITE SW	LOGAN	OK	083	004428	O	1983	LINDSAY NE	MCCLAIN	OK	087	415405	O	1947
LANGSTON WEST	LOGAN	OK	083	401593	ONA	1950	LINDSAY NORTH	MCCLAIN	OK	087	415436	O	1945
LANGSTON WEST	PAYNE	OK	119	401593	ONA	1950	LINDSAY NW	MCCLAIN	OK	087	415467	O	1950
LARK	MARSHALL	OK	095	402337	O	1980	LINDSAY RIDGE NORTH	MCCLAIN	OK	087	415498	O	1961
LATIMER COUNTY CBM	LATIMER	OK	077	017415	N	2003	LINDSAY RIDGE WEST	MCCLAIN	OK	087	415529	O	1953
LAUDERDALE	OSAGE	OK	113	403794	O	1915	LINDSAY SE	GARVIN	OK	049	415560	O	1953
LAUDERDALE	PAWNEE	OK	117	403794	O	1915	LINDSAY TOWNSITE	GARVIN	OK	049	415591	O	1951
LAUDERDALE SE	PAWNEE	OK	117	403825	O	1954	LINDSAY WEST	GARVIN	OK	049	415622	O	1954
LAUDERDALE SOUTH	PAWNEE	OK	117	403856	O	1954	LINK	MUSKOGEE	OK	101	415901	O	1909
LAVERNE	HARPER	OK	059	404507	ON	1956	LINSCOTT NE	ELLIS	OK	045	416211	N	1963
LAVERNE EAST	HARPER	OK	059	404569	N	1955	LINSCOTT NORTH	ELLIS	OK	045	416242	N	1959
LAVERNE GAS AREA	BEAVER	OK	007	404600	N	1948	LITTLE AXE	CLEVELAND	OK	027	417575	OA	1967
LAVERNE GAS AREA	HARPER	OK	059	404600	N	1948	LITTLE AXE NORTH	CLEVELAND	OK	027	008786	OA	1984
LAVERNE NW	HARPER	OK	059	404631	N	1956	LITTLE AXE NW	CLEVELAND	OK	027	417606	O	1961
LAVERNE SE	HARPER	OK	059	404662	N	1952	LITTLE AXE SE	CLEVELAND	OK	027	417637	O	1968
LAVERNE SOUTH	HARPER	OK	059	404693	N	1952	LITTLE CHIEF NE	OSAGE	OK	113	418226	O	1952
LAVERNE SOUTH NEW	HARPER	OK	059	404724	ON	1959	LITTLE CHIEF NW	OSAGE	OK	113	418257	O	1954
LAVERNE SW	HARPER	OK	059	404755	O	1958	LITTLE CHIEF SE	OSAGE	OK	113	418288	O	1953
LAVERNE WEST	BEAVER	OK	007	404786	O	1963	LITTLE CHIEF WEST	OSAGE	OK	113	418319	O	1933
LAVERTY	GRADY	OK	051	404879	N	1961	LITTLE NW	SEMINOLE	OK	133	419125	O	1953
LAVERTY NW	CADDO	OK	015	010787	OA	1985	LITTLE NW (NEW)	SEMINOLE	OK	133	011191	O	1955
LAVERTY WEST	CADDO	OK	015	000696	N	1982	LITTLE RIVER	SEMINOLE	OK	133	419218	O	1927
LAWRIE SE	LOGAN	OK	083	405424	O	1981	LITTLE RIVER EAST	SEMINOLE	OK	133	419249	ON	1926
LAWRIE SW	LOGAN	OK	083	405430	O	1973	LITTLE RIVER NORTH	SEMINOLE	OK	133	419280	O	1940
LAWRIE WEST	LOGAN	OK	083	405437	ONA	1951	LITTLE RIVER SE	SEMINOLE	OK	133	419311	O	1940
LAWTON	COMANCHE	OK	031	405592	O	1904	LITTLE RIVER SOUTH	SEMINOLE	OK	133	419342	O	1955
LAWTON DISTRICT	COMANCHE	OK	031	405623	ON	1904	LITTLE RIVER WEST	SEMINOLE	OK	133	419373	O	1938
LE FLORE COUNTY CBM	LE FLORE	OK	079	017416	N	2003	LITTLE ROCK SW	LINCOLN	OK	081	419435	O	1941
LEE DOME	OSAGE	OK	113	407569	O	1926	LITTLE WEST	SEMINOLE	OK	133	419900	O	1953
LEEDEY	DEWEY	OK	043	407941	ON	1970	LOCKRIDGE EAST	LOGAN	OK	083	421823	OA	1953
LEEDEY SE	DEWEY	OK	043	407949	N	1980	LOCKRIDGE NE	LOGAN	OK	083	421854	O	1952
LEEDEY SW	ROGER MILLS	OK	129	407956	N	1979	LOCKRIDGE NORTH	LOGAN	OK	083	421885	O	1964
LEES SPRING	PONTOTOC	OK	123	408003	O	1957	LOCKRIDGE SW	CANADIAN	OK	017	421916	OA	1968
LEES SPRING (NEW)	PONTOTOC	OK	123	408065	O	1957	LOCKRIDGE WEST	CANADIAN	OK	017	421947	N	1968
LEES SPRING (OLD)	PONTOTOC	OK	123	408096	O	1952	LOCO	JEFFERSON	OK	067	422009	O	1913
LEES SPRING EAST	PONTOTOC	OK	123	408034	O	1951	LOCO	STEPHENS	OK	137	422009	O	1913
LEES SPRING NE	PONTOTOC	OK	123	408061	O	1980	LOCO DISTRICT	JEFFERSON	OK	067	422040	OA	1913
LEGAL NORTH	HUGHES	OK	063	408437	N	1972	LOCO DISTRICT	STEPHENS	OK	137	422040	OA	1913
LEGAL NORTH	PITTSBURG	OK	121	408437	N	1967	LOCO NORTH	STEPHENS	OK	137	422133	O	1958
LEGAL SOUTH	COAL	OK	029	408442	N	1976	LOCO SW	STEPHENS	OK	137	422195	O	1948
LEGAL SW	COAL	OK	029	408452	N	1977	LOCO WEST	STEPHENS	OK	137	422226	O	1941
LEHIGH EAST	COAL	OK	029	408535	N	1977	LODER EAST	ALFALFA	OK	003	422460	O	1980
LEHIGH SW	ATOKA	OK	005	408571	N	1977	LOGAN	BEAVER	OK	007	422722	ON	1961
LEIRLE	BEAVER	OK	007	409088	O	1971	LOGAN NE	BEAVER	OK	007	422877	ON	1962
LELA NE	PAWNEE	OK	117	009620	OA	1985	LOGAN NW	BEAVER	OK	007	422939	ON	1967
LELA NORTH	NOBLE	OK	103	409329	O	1978	LOGAN SE	BEAVER	OK	007	422970	ON	1957
LELA SE	PAWNEE	OK	117	409336	O	1964	LOGAN SOUTH	BEAVER	OK	007	423001	ONA	1956
LELIAETTA SE	WAGONER	OK	145	409429	O	1949	LOGAN SW	BEAVER	OK	007	423032	ON	1956
LENAPAH	NOWATA	OK	105	409956	ON	1904	LONA	HASKELL	OK	061	423869	N	1961
LENNA	MCINTOSH	OK	091	001061	N	1998	LONA EAST	HASKELL	OK	061	423900	N	1952
LENNA WEST	MCINTOSH	OK	091	015924	N	1996	LONE ELM	NOBLE	OK	103	424210	O	1955
LENORA	DEWEY	OK	043	410111	N	1959	LONE ELM EAST	NOBLE	OK	103	000705	O	1982
LENORA SW	DEWEY	OK	043	410142	N	1962	LONE ELM NORTH	NOBLE	OK	103	424241	O	1969
LEON NE	LOVE	OK	085	410514	O	1952	LONE ELM NW	NOBLE	OK	103	424272	O	1954
LEON NORTH	LOVE	OK	085	410545	O	1951	LONE ELM SOUTH	NOBLE	OK	103	424303	ONA	1952
LEON NW	LOVE	OK	085	410576	O	1971	LONE GROVE	CARTER	OK	019	424334	O	1950
LEON SOUTH	LOVE	OK	085	015927	O	1996	LONE GROVE NE	CARTER	OK	019	424365	O	1952
LEONARD	TULSA	OK	143	410731	O	1916	LONE GROVE NW	CARTER	OK	019	424396	O	1966
LEONARD	WAGONER	OK	145	410731	O	1916	LONE GROVE SE	CARTER	OK	019	424427	O	1

OKLAHOMA

Field Name	County Name	State Sub	Co Code	Field Code	Field Disc Type Year	Field Name	County Name	State Sub	Co Code	Field Code	Field Disc Type Year
LONE SPRING NORTH	OSAGE	OK	113	424768	O 1955	MAGNOLIA	COTTON	OK	033	440775	O 1918
LONE STAR	OKLAHOMA	OK	109	424799	O 1945	MAGNOLIA	STEPHENS	OK	137	440775	O 1918
LONE WOLF NW	KIOWA	OK	075	425078	O 1946	MAGUIRE EAST	CLEVELAND	OK	027	001625	O 1981
LONG	HUGHES	OK	063	425264	ON 1926	MAGUIRE NW	CLEVELAND	OK	027	441222	OA 1975
LONG BRANCH	PAYNE	OK	119	425326	O 1926	MAJOR	WAGONER	OK	145	441643	O 1916
LONG NORTH	HUGHES	OK	063	425760	O 1949	MAMMOTH	LINCOLN	OK	081	442821	O 1949
LONG VIEW NE	NOBLE	OK	103	426411	O 1947	MAMMOTH EAST	LINCOLN	OK	081	442957	ON 1979
LONGDALE SE	BLAINE	OK	011	426063	OA 1974	MAMMOTH NE	LINCOLN	OK	081	442976	O 1951
LONGDALE WEST	DEWEY	OK	043	426067	OA 1977	MAMMOTH SW	LINCOLN	OK	081	443007	O 1953
LOOKEBA	CADDO	OK	015	426649	N 1974	MANCHESTER EAST	GRANT	OK	053	008221	O 1995
LOOKEBA EAST	CADDO	OK	015	426651	ONA 1975	MANCHESTER SE	GRANT	OK	053	443279	N 1979
LOOKEBA EAST	CANADIAN	OK	017	426651	ONA 1975	MANCHESTER SOUTH	GRANT	OK	053	443286	N 1979
LOOKOUT	WOODS	OK	151	426659	O 1984	MANGUM NW	GREER	OK	055	443605	N 1974
LOOKOUT NE	WOODS	OK	151	426752	N 1969	MANION	OSAGE	OK	113	443751	O 1927
LOOKOUT SE	WOODS	OK	151	000712	N 1982	MANION NORTH	OSAGE	OK	113	443782	O 1920
LOOKOUT SOUTH	WOODS	OK	151	426783	O 1966	MANION SOUTH	OSAGE	OK	113	443813	O 1955
LOOKOUT SW	WOODS	OK	151	426814	ON 1965	MANNFORD	CREEK	OK	037	444030	ON 1922
LOOKOUT WEST	WOODS	OK	151	426845	ON 1964	MANNFORD DISTRICT	CREEK	OK	037	444061	ON 1954
LORENA	BEAVER	OK	007	427310	ON 1958	MANNFORD DISTRICT NORTH	PAWNEE	OK	117	444092	O 1947
LORENA EAST	BEAVER	OK	007	427314	N 1978	MANNFORD EAST	CREEK	OK	037	444123	O 1947
LORENA NW	BEAVER	OK	007	427337	O 1974	MANNFORD NORTH	CREEK	OK	037	444154	O 1954
LORENA SE	BEAVER	OK	007	427341	N 1958	MANNFORD SE	CREEK	OK	037	444185	O 1947
LORENA WEST	TEXAS	OK	139	427372	O 1966	MANNVILLE SE	MARSHALL	OK	095	444371	O 1951
LOST CITY	TULSA	OK	143	428240	O 1913	MANNVILLE SW	JOHNSTON	OK	069	444382	N 1976
LOST CREEK	PAYNE	OK	119	428271	O 1951	MANSION	OKLAHOMA	OK	109	444495	1959
LOST CREEK EAST	PAYNE	OK	119	009037	O 1985	MAPLE GROVE SW	KAY	OK	071	445394	O 1946
LOST CREEK NE	PAYNE	OK	119	428298	O 1981	MAPLE GROVE WEST	KAY	OK	071	445425	O 1961
LOST CREEK NORTH	PAYNE	OK	119	428302	O 1952	MAPLE SOUTH	CANADIAN	OK	017	445518	O 1962
LOST CREEK SOUTH	PAYNE	OK	119	428310	OA 1980	MAPLE WEST	CANADIAN	OK	017	445611	N 1968
LOVE SCHOOL	GARVIN	OK	049	429573	ON 1948	MARAMEC	PAWNEE	OK	117	445766	O 1920
LOVE SCHOOL NE	GARVIN	OK	049	429604	O 1952	MARAMEC EAST	PAWNEE	OK	117	445797	ON 1948
LOVE SCHOOL SE	GARVIN	OK	049	429635	ON 1971	MARAMEC NE	PAWNEE	OK	117	445828	O 1958
LOVEDALE	HARPER	OK	059	429697	ON 1958	MARAMEC NORTH	PAWNEE	OK	117	445859	O 1944
LOVEDALE	WOODWARD	OK	153	429697	ON 1958	MARAMEC SE	CREEK	OK	037	445890	ON 1947
LOVEDALE NE	WOODS	OK	151	429728	O 1965	MARAMEC SE	PAWNEE	OK	117	445890	ON 1947
LOVEDALE NORTH	HARPER	OK	059	429759	ON 1956	MARAMEC SOUTH	PAYNE	OK	119	445921	ON 1953
LOVEDALE NW	HARPER	OK	059	429790	ONA 1956	MARATHON	NOBLE	OK	103	445952	O 1935
LOVEDALE NW	WOODS	OK	151	429790	ONA 1956	MARATHON NORTH	NOBLE	OK	103	445983	O 1968
LOVEDALE SE	WOODWARD	OK	153	429821	ON 1959	MARATHON NW	NOBLE	OK	103	446014	O 1952
LOVEDALE SOUTH	HARPER	OK	059	429841	N 1973	MARCH	PAYNE	OK	119	446262	ONA 1922
LOVEDALE SW	HARPER	OK	059	429852	O 1958	MARCH NORTH	PAYNE	OK	119	446324	ONA 1926
LOVEDALE WEST	HARPER	OK	059	429883	O 1961	MARCH SE	PAYNE	OK	119	446355	N 1960
LOVELL	LOGAN	OK	083	430007	N 1926	MARIETTA EAST	LOVE	OK	085	447316	O 1950
LOVELL NE	LOGAN	OK	083	430038	O 1962	MARIETTA NE	LOVE	OK	085	447347	ON 1950
LOVELL NORTH	LOGAN	OK	083	430069	O 1949	MARIETTA NORTH	LOVE	OK	085	447378	O 1937
LOVELL NW	LOGAN	OK	083	430100	O 1951	MARIETTA SE	LOVE	OK	085	447409	O 1957
LOVELL SE	LOGAN	OK	083	430131	ON 1944	MARIETTA SW	LOVE	OK	085	002610	O 1982
LOVELL SOUTH	LOGAN	OK	083	430162	O 1934	MARIETTA WEST	LOVE	OK	085	002169	OA 1981
LOVELL WEST	LOGAN	OK	083	430193	O 1936	MARION NE	OKLAHOMA	OK	109	447882	N 1974
LOYAL EAST	KINGFISHER	OK	073	431092	O 1969	MARKHAM	PAYNE	OK	119	447998	ONA 1942
LOYAL NE	KINGFISHER	OK	073	431123	O 1969	MARKHAM SOUTH	PAYNE	OK	119	448246	O 1950
LOYAL NW	KINGFISHER	OK	073	431154	O 1964	MARKHAM WEST	PAYNE	OK	119	448277	O 1943
LOYAL SE	KINGFISHER	OK	073	431185	OA 1966	MARLAND NORTH	KAY	OK	071	448556	ONA 1955
LOYAL SOUTH	KINGFISHER	OK	073	431216	O 1969	MARLAND NW	KAY	OK	071	448560	OA 1979
LOYAL SW	BLAINE	OK	011	431247	ON 1969	MARLAND SOUTH	NOBLE	OK	103	448564	N 1978
LOYAL SW	KINGFISHER	OK	073	431247	ON 1969	MARLAND WEST	NOBLE	OK	103	012573	OA 1988
LOYAL WEST	KINGFISHER	OK	073	431278	ON 1970	MARLOW	STEPHENS	OK	137	448618	O 1952
LUCIEN	LOGAN	OK	083	432248	ON 1933	MARLOW (NEW)	STEPHENS	OK	137	001640	O 1957
LUCIEN	NOBLE	OK	103	432248	ONA 1933	MARLOW DISTRICT	COMANCHE	OK	031	448649	ONA 1946
LUCIEN EAST	NOBLE	OK	103	432279	O 1951	MARLOW DISTRICT	GRADY	OK	051	448649	ONA 1946
LUCIEN NE	NOBLE	OK	103	432310	ON 1942	MARLOW DISTRICT	STEPHENS	OK	137	448649	ONA 1946
LUCIEN NORTH	GARFIELD	OK	047	432341	ON 1936	MARLOW EAST	STEPHENS	OK	137	448680	O 1956
LUCIEN NORTH	NOBLE	OK	103	432341	ON 1936	MARLOW NE	GRADY	OK	051	448711	O 1949
LUCIEN NW	GARFIELD	OK	047	002607	OA 1982	MARLOW NW	STEPHENS	OK	137	448742	O 1947
LUCIEN SOUTH	LOGAN	OK	083	432372	O 1955	MARLOW SE	STEPHENS	OK	137	448773	ON 1948
LUCIEN TOWNSITE	NOBLE	OK	103	432403	O 1955	MARLOW SOUTH	STEPHENS	OK	137	448804	O 1945
LUCIEN WEST	GARFIELD	OK	047	432434	O 1957	MARLOW WEST	STEPHENS	OK	137	448866	ON 1937
LUCKY	OKMULGEE	OK	111	432558	O 1906	MARSDEN	LOVE	OK	085	449238	O 1981
LUCY CREEK	OSAGE	OK	113	433023	O 1956	MARSDEN EAST	LOVE	OK	085	449269	O 1960
LUCY CREEK EAST	OSAGE	OK	113	433054	O 1966	MARSDEN NE	CARTER	OK	019	449300	O 1956
LUCY CREEK NORTH	OSAGE	OK	113	433085	O 1968	MARSDEN NW	CARTER	OK	019	006664	OA 1984
LULA	COAL	OK	029	433674	N 1943	MARSHALL	LOGAN	OK	083	449393	ON 1927
LULA EAST	COAL	OK	029	433705	O 1958	MARSHALL EAST	GARFIELD	OK	047	449424	OA 1966
LULA NE	COAL	OK	029	433736	N 1943	MARSHALL EAST	LOGAN	OK	083	449424	OA 1966
LULA SE	COAL	OK	029	433813	ON 1975	MARSHALL NE	LOGAN	OK	083	449455	OA 1951
LULA SOUTH	COAL	OK	029	433829	ON 1958	MARSHALL NORTH	GARFIELD	OK	047	449486	1966
LUTHER	OKLAHOMA	OK	109	434542	ON 1952	MARSHALL NORTH (NEW)	LOGAN	OK	083	449517	OA 1950
LUTHER HILL	ELLIS	OK	045	434604	O 1959	MARSHALL NW	GARFIELD	OK	047	449548	O 1963
LUTHER HILL EAST	ELLIS	OK	045	434635	O 1967	MARSHALL SE	LOGAN	OK	083	449594	OA 1976
LUTHER MIDDLE	OKLAHOMA	OK	109	434666	O 1954	MARSHALL SOUTH	LOGAN	OK	083	449610	O 1966
LUTHER NE	OKLAHOMA	OK	109	434697	O 1955	MARSHALL WEST	KINGFISHER	OK	073	449641	O 1960
LUTHER NORTH	OKLAHOMA	OK	109	434759	O 1961	MASHAM	PAWNEE	OK	117	451191	O 1924
LUTHER NW	OKLAHOMA	OK	109	434790	O 1953	MASHAM EAST	PAWNEE	OK	117	451222	O 1925
LUTHER SOUTH	OKLAHOMA	OK	109	434852	O 1943	MASHAM NE	PAWNEE	OK	117	451253	O 1956
LUTHER SW	OKLAHOMA	OK	109	434883	O 1982	MASHAM NORTH	PAWNEE	OK	117	014504	O 1992
LUTHER WEST	OKLAHOMA	OK	109	434914	ON 1959	MASHAM NW	OSAGE	OK	113	451284	OA 1957
LYLE	GRANT	OK	053	000715	O 1982	MASHAM SE	PAWNEE	OK	117	451299	O 1973
LYLE NE	GRANT	OK	053	006502	OA 1984	MASHAM SOUTH	PAWNEE	OK	117	451306	O 1980
LYLE NW	GRANT	OK	053	435614	N 1981	MASHAM SW	PAWNEE	OK	117	451313	O 1976
LYMAN NW	KAY	OK	071	435744	ON 1954	MASHAM WEST	PAWNEE	OK	117	451315	O 1969
LYONS	MAJOR	OK	093	436364	O 1969	MASON	OKFUSKEE	OK	107	451346	O 1940
LYONS EAST	GARFIELD	OK	047	436395	O 1968	MASON EAST	OKFUSKEE	OK	107	451377	O 1980
LYONS NORTH	MAJOR	OK	093	436426	ON 1962	MASON NE	OKFUSKEE	OK	107	451460	ON 1975
LYONS SE	KINGFISHER	OK	073	436519	O 1961	MASON SE	OKFUSKEE	OK	107	451532	O 1950
LYONS SW	KINGFISHER	OK	073	436550	ON 1967	MASON WEST	OKFUSKEE	OK	107	451594	O 1970
LYONS SW	MAJOR	OK	093	436550	ON 1967	MATHIS LAKE	SEMINOLE	OK	133	452648	ON 1944
LYONS-QUINN	OKFUSKEE	OK	107	436457	ON 1913	MAUD	POTTAWATOMIE	OK	125	453175	O 1928
LYONS-QUINN	OKMULGEE	OK	111	436457	ON 1913	MAUD EAST	SEMINOLE	OK	133	453268	O 1951
MACKIE	ROGER MILLS	OK	129	438930	N 1979	MAUD SE	SEMINOLE	OK	133	453330	O 1961
MACOMB	POTTAWATOMIE	OK	125	439256	O 1942	MAUD SOUTH	POTTAWATOMIE	OK	125	453361	O 1941
MACOMB DISTRICT SE	POTTAWATOMIE	OK	125	439287	O 1942	MAUD WEST	POTTAWATOMIE	OK	125	453392	O 1951
MACOMB EAST	POTTAWATOMIE	OK	125	439318	O 1960	MAXWELL NE	PONTOTOC	OK	123	454756	O 1952
MACOMB NE	POTTAWATOMIE	OK	125	012572	O 1988	MAXWELL SW	PONTOTOC	OK	123	454818	O 1951
MACOMB NORTH	POTTAWATOMIE	OK	125	001618	O 1981	MAY EAST	HARPER	OK	059	454911	ON 1964
MACOMB SOUTH	POTTAWATOMIE	OK	125	439349	O 1942	MAY NE	HARPER	OK	059	454942	N 1970
MACOMB SW	POTTAWATOMIE	OK	125	439380	O 1959	MAY NORTH	HARPER	OK	059	454973	ON 1964
MADALENE	OSAGE	OK	113	439504	O 1920	MAY NW	HARPER	OK	059	455004	O 1959
MADALENE EAST	OSAGE	OK	113	439535	O 1933	MAY SE	HARPER	OK	059	455035	ON 1967
MADILL	MARSHALL	OK	095	439876	ONA 1906	MAY SOUTH	ELLIS	OK	045	455066	N 1969
MADILL NORTH	MARSHALL	OK	095	439907	ON 1955	MAY SW	ELLIS	OK	045	455097	O 1960
MADILL NW	MARSHALL	OK	095	439938	ON 1964	MAY WEST	HARPER	OK	059	455128	N 1960
MADISON	BEAVER	OK	007	439969	N 1955	MAYFIELD NE	BECKHAM	OK	009	455500	ONA 1951
MADISON SW	BEAVER	OK	007	440000	O 1958	MAYFIELD SW	BECKHAM	OK	009	455531	N 1954

Field Name	County Name	State Sub	Co Code	Field Code	Field Disc Type	Year	Field Name	County Name	State Sub	Co Code	Field Code	Field Disc Type	Year
MAYFIELD WEST	BECKHAM	OK	009	455562	N	1954	MIDWELL	TEXAS	OK	139	473086	OA	1960
MAYFLOWER NW	GRANT	OK	053	455593	N	1954	MIDWELL NW	CIMARRON	OK	025	473117	O	1962
MAYSVILLE	GARVIN	OK	049	455717	O	1953	MIDWELL SOUTH	CIMARRON	OK	025	473148	O	1962
MAYSVILLE EAST	GARVIN	OK	049	455748	ON	1954	MIDWEST	OKFUSKEE	OK	107	473179	ON	1921
MAYSVILLE NE	GARVIN	OK	049	455779	O	1956	MIDWEST CITY	OKLAHOMA	OK	109	473210	O	1969
MAYSVILLE NORTH	MCCLAIN	OK	087	016830	O	1971	MIDWEST CITY NE	OKLAHOMA	OK	109	014568	OA	1993
MAYSVILLE SE	GARVIN	OK	049	455810	O	1948	MIDWEST CITY NORTH	OKLAHOMA	OK	109	014994	OA	1994
MAYSVILLE SOUTH	GARVIN	OK	049	455841	O	1947	MIDWEST CITY NW	OKLAHOMA	OK	109	015925	O	1996
MAYSVILLE SW	GARVIN	OK	049	455872	O	1946	MILDER	ELLIS	OK	045	473799	ONA	1959
MAYSVILLE WEST	GARVIN	OK	049	455903	O	1956	MILDER SW	ELLIS	OK	045	001713	N	1982
MCALESTER	PITTSBURG	OK	121	456097	N	1965	MILFAY	CREEK	OK	037	474109	ON	1941
MCALESTER EAST	PITTSBURG	OK	121	456128	N	1949	MILFAY SOUTH	CREEK	OK	037	474140	O	1959
MCALESTER NE	PITTSBURG	OK	121	456396	N	1974	MILFAY SW	CREEK	OK	037	474171	O	1945
MCALESTER SE	PITTSBURG	OK	121	456159	N	1965	MILFAY WEST	CREEK	OK	037	474202	O	1954
MCALESTER WEST	PITTSBURG	OK	121	456190	N	1966	MILLS	CREEK	OK	037	475535	O	1944
MCCARTY	GARVIN	OK	049	457058	O	1955	MILRO	CARTER	OK	019	476062	O	1955
MCCARTY NE	GARVIN	OK	049	457089	O	1972	MILROY	CARTER	OK	019	476093	O	1916
MCCARTY NORTH	GARVIN	OK	049	457120	ON	1970	MILROY	STEPHENS	OK	137	476093	O	1916
MCCARTY SE	GARVIN	OK	049	457151	OA	1971	MILROY NORTH	STEPHENS	OK	137	476124	O	1950
MCCLOUD NORTH	LINCOLN	OK	081	457631	O	1943	MILROY WEST	STEPHENS	OK	137	476155	O	1952
MCCORD SW	OSAGE	OK	113	458298	O	1964	MILTON SOUTH	LE FLORE	OK	079	476341	N	1963
MCCRACKEN	WAGONER	OK	145	458484	O	1920	MILTON WEST	LE FLORE	OK	079	476372	N	1958
MCCRACKEN DISTRICT	WAGONER	OK	145	458515	O	1920	MINCO	GRADY	OK	051	476496	ONA	1967
MCCULLY	LOGAN	OK	083	458810	O	1933	MINCO EAST	GRADY	OK	051	476527	ONA	1964
MCCURTAIN NORTH	HASKELL	OK	061	458980	N	1961	MINCO SE	GRADY	OK	051	476534	N	1976
MCCURTAIN NORTH	LE FLORE	OK	079	458980	N	1958	MINCO SW	GRADY	OK	051	476542	N	1973
MC GEE	GARVIN	OK	049	460313	O	1944	MINCO WEST	GRADY	OK	051	476546	N	1978
MC GEE SE	GARVIN	OK	049	460344	O	1955	MINNEHOMA	PAWNEE	OK	117	477271	O	1926
MC GOWAN DISTRICT	WAGONER	OK	145	460592	O	1949	MISENER	CREEK	OK	037	478387	O	1947
MCINNIS	OSAGE	OK	113	460933	O	1957	MISSION	SEMINOLE	OK	133	478449	O	1928
MCINNIS WEST	OSAGE	OK	113	460964	O	1956	MISSION	WAGONER	OK	145	478449	O	1914
MCINTOSH COUNTY CBM	MCINTOSH	OK	091	017417	N	2003	MISSION WEST	POTTAWATOMIE	OK	125	478666	O	1986
MCLLOUD	POTTAWATOMIE	OK	125	461987	OA	1953	MISSION WEST	SEMINOLE	OK	133	478666	O	1928
MCLLOUD NORTH	LINCOLN	OK	081	462018	O	1943	MITCHELL	GARFIELD	OK	047	478945	ON	1965
MCLLOUD SOUTH	POTTAWATOMIE	OK	125	010976	OA	1986	MITCHELL SW	GARFIELD	OK	047	479100	O	1957
MCOQUEEN	HARMON	OK	057	004251	OA	1983	MITCHELL WEST	GARFIELD	OK	047	479131	O	1964
MCOQUEEN NW	HARMON	OK	057	012229	O	1988	MOCANE	BEAVER	OK	007	479977	O	1955
MCOQUEEN SW	HARMON	OK	057	463034	OA	1980	MOCANE EAST	BEAVER	OK	007	480008	O	1968
MCWILLIE NORTH	ALFALFA	OK	003	463289	O	1951	MOCANE GAS AREA	BEAVER	OK	007	480039	ON	1952
MEAD	BRYAN	OK	013	463421	N	1979	MOCANE NE	BEAVER	OK	007	480101	N	1965
MEAD SW	BRYAN	OK	013	463508	ON	1979	MOCANE NW	BEAVER	OK	007	480163	ON	1955
MEAD WEST	BRYAN	OK	013	463514	N	1964	MOCANE SE	BEAVER	OK	007	480194	O	1954
MEDFORD	GRANT	OK	053	464692	N	1957	MOCANE SE (NEW)	BEAVER	OK	007	001722	ON	1958
MEDFORD EAST	GRANT	OK	053	464723	ON	1959	MOCANE SW	BEAVER	OK	007	480225	O	1952
MEDFORD NORTH	GRANT	OK	053	464754	N	1955	MOCANE WEST	BEAVER	OK	007	480256	O	1964
MEDFORD NW	GRANT	OK	053	464785	N	1956	MOCANE-LAVERNE GAS AREA	BEAVER	OK	007	480070	ONA	1946
MEDFORD SE	GRANT	OK	053	006669	O	1984	MOCANE-LAVERNE GAS AREA	ELLIS	OK	045	480070	ONA	1946
MEDFORD SOUTH	GRANT	OK	053	009861	OA	1985	MOCANE-LAVERNE GAS AREA	HARPER	OK	059	480070	ONA	1946
MEDFORD SW	GRANT	OK	053	464816	O	1964	MONTEZUMA	OKMULGEE	OK	111	482829	O	1918
MEDFORD WEST	GRANT	OK	053	464847	O	1955	MOORE	CLEVELAND	OK	027	483635	O	1935
MEEKER	LINCOLN	OK	081	465622	O	1934	MOORE NE	CLEVELAND	OK	027	483759	O	1955
MEEKER NE	LINCOLN	OK	081	001688	O	1981	MOORE NW	CLEVELAND	OK	027	483790	ON	1964
MEEKER SE	LINCOLN	OK	081	465653	O	1943	MOORE SE	CLEVELAND	OK	027	483821	ONA	1947
MEEKER SOUTH	LINCOLN	OK	081	465684	O	1943	MOORE SOUTH	CLEVELAND	OK	027	483852	O	1944
MEEKER SOUTH (NEW)	LINCOLN	OK	081	465715	O	1957	MOORE SW	CLEVELAND	OK	027	483883	O	1974
MEEKER SW	LINCOLN	OK	081	465746	O	1948	MOORE WEST	CLEVELAND	OK	027	483914	OA	1943
MEHAN	PAYNE	OK	119	465901	ONA	1925	MOORE-HARP	CLEVELAND	OK	027	483728	O	1945
MEHAN MIDDLE	PAYNE	OK	119	465932	O	1954	MOORELAND NE	WOODWARD	OK	153	483945	ON	1968
MEHAN NE	PAYNE	OK	119	465963	O	1941	MOORELAND SW	WOODWARD	OK	153	010137	N	1979
MEHAN NORTH	PAYNE	OK	119	465994	O	1966	MOORELAND WEST	WOODWARD	OK	153	002619	N	1982
MEHAN NW	PAYNE	OK	119	466025	O	1946	MOOREWOOD	CUSTER	OK	039	001726	N	1982
MEHAN SOUTH	PAYNE	OK	119	466056	O	1948	MOOREWOOD NE	CUSTER	OK	039	484041	N	1979
MEKKO	PITTSBURG	OK	121	013499	N	1989	MOOREWOOD NE	ROGER MILLS	OK	129	484041	N	1979
MELLETE NORTH	PITTSBURG	OK	121	016614	N	1998	MOOREWOOD NORTH	CUSTER	OK	039	484044	ON	1981
MENDON	MCINTOSH	OK	091	466521	N	1959	MOOREWOOD SE	CUSTER	OK	039	001727	ON	1982
MENDON EAST	ALFALFA	OK	003	467296	O	1955	MOOREWOOD WEST	ROGER MILLS	OK	129	484052	N	1980
MENDON WEST	ALFALFA	OK	003	467300	N	1980	MORAL NE	POTTAWATOMIE	OK	125	484317	O	1944
MENO EAST	MAJOR	OK	093	467327	O	1956	MORAL NORTH	POTTAWATOMIE	OK	125	484348	O	1958
MENO NORTH	MAJOR	OK	093	467327	O	1956	MORAL WEST	POTTAWATOMIE	OK	125	002187	O	1982
MENO NW	MAJOR	OK	093	467699	O	1964	MORAVIA DISTRICT NE	BECKHAM	OK	009	484658	ON	1946
MENO SE	MAJOR	OK	093	467730	O	1947	MORAVIA DISTRICT NE	BECKHAM	OK	009	484658	ON	1946
MENO SOUTH	MAJOR	OK	093	467761	ON	1947	MORAVIA EAST	BECKHAM	OK	009	484689	O	1955
MERCER	CREEK	OK	037	467978	O	1923	MORAVIA EAST	BECKHAM	OK	009	484689	O	1955
MERIDIAN	LOGAN	OK	083	468257	O	1938	MORAVIA NORTH	BECKHAM	OK	009	484720	N	1957
MERIDIAN EAST	LOGAN	OK	083	468288	OA	1938	MORAVIA NORTH	BECKHAM	OK	009	484751	ON	1958
MERIDIAN SE	LOGAN	OK	083	468350	ON	1947	MORAVIA WEST	BECKHAM	OK	009	484782	ON	1967
MERIDIAN SW	LOGAN	OK	083	468381	OA	1952	MORAVIA WEST	BECKHAM	OK	009	484782	ON	1967
MERIDIAN WEST	LOGAN	OK	083	468412	O	1953	MORGAN	OKFUSKEE	OK	107	485061	ON	1923
MERRICK NORTH	LINCOLN	OK	081	468939	OA	1952	MORRIS	MCINTOSH	OK	091	485774	ON	1906
MERRICK NORTH	LOGAN	OK	083	468939	OA	1952	MORRIS	MCINTOSH	OK	091	485774	ON	1906
MERRICK SE	LINCOLN	OK	081	001695	N	1982	MORRIS DISTRICT	OKMULGEE	OK	111	485774	ON	1906
MERRICK SOUTH	LINCOLN	OK	081	468970	ON	1955	MORRIS DISTRICT	OKMULGEE	OK	111	485836	ON	1906
MERRICK SOUTH	LOGAN	OK	083	468970	ON	1955	MORRISON	PAWNEE	OK	117	485991	ON	1915
MERVINE	KAY	OK	071	469435	O	1913	MORRISON (NEW)	NOBLE	OK	103	486022	O	1942
MERVINE NE	KAY	OK	071	469436	N	1979	MORRISON EAST	NOBLE	OK	103	486053	O	1955
MERVINE NORTH	KAY	OK	071	469466	O	1939	MORRISON NE	PAWNEE	OK	117	486084	O	1985
MERVINE NW	KAY	OK	071	469480	N	1976	MORRISON NORTH	PAWNEE	OK	117	486115	O	1956
MERVINE SOUTH	KAY	OK	071	469497	O	1954	MORRISON NW	NOBLE	OK	103	001730	O	1982
MESSER	OKLAHOMA	OK	109	469931	1974		MORRISON SOUTH	NOBLE	OK	103	486223	ON	1979
MESSING NE	COMANCHE	OK	031	470024	O	1958	MORRISON SW	NOBLE	OK	103	486239	O	1964
METCALF	HARMON	OK	057	470117	O	1990	MORRISON SW	PAYNE	OK	119	486239	O	1964
MIAMI SE	OTTAWA	OK	115	470947	O	1954	MORRISON TOWNSITE	NOBLE	OK	103	014264	N	1989
MICAWBER	OKFUSKEE	OK	107	471009	O	1923	MORRISON WEST	NOBLE	OK	103	486270	O	1966
MICAWBER NW	CREEK	OK	037	471040	ON	1964	MORSE	OKFUSKEE	OK	107	486363	O	1944
MICAWBER SE	OKFUSKEE	OK	107	471071	O	1925	MORSE DISTRICT	OKFUSKEE	OK	107	486394	ON	1924
MICAWBER SOUTH	OKFUSKEE	OK	107	471102	ON	1966	MORSE NE	OKFUSKEE	OK	107	486425	O	1948
MICAWBER SW	OKFUSKEE	OK	107	471133	O	1948	MORSE NW	OKFUSKEE	OK	107	486456	O	1949
MIDDLEBURG NORTH	GRADY	OK	051	014262	OA	1983	MORSE SE	OKFUSKEE	OK	107	486487	ON	1953
MIDDLEBURG NW	GRADY	OK	051	015675	OA	1996	MORSE SW	OKFUSKEE	OK	107	486518	O	1957
MIDDLEBURG SE	GRADY	OK	051	471846	N	1969	MORSE SW	OKFUSKEE	OK	107	486528	O	1978
MIDDLEBURG SOUTH	GRADY	OK	051	471877	O	1972	MORSE WEST	OKFUSKEE	OK	107	486549	O	1946
MIDDLEBURG SW	GRADY	OK	051	010548	O	1986	MORSE WEST (NEW)	OKFUSKEE	OK	107	485528	O	1976
MIDDLETON NORTH	KAY	OK	071	472001	O	1956	MORVIN	POTTAWATOMIE	OK	125	486828	OA	1937
MIDDLETON SE	KAY	OK	071	472007	N	1977	MORVIN NORTH	POTTAWATOMIE	OK	125	003655	O	1982
MIDDLETON WEST	KAY	OK	071	001707	N	1978	MORVIN NW	POTTAWATOMIE	OK	125	486859	O	1964
MID													

OKLAHOMA

Field Name	County Name	State Sub	Co Code	Field Code	Field Disc Type	Year	Field Name	County Name	State Sub	Co Code	Field Code	Field Disc Type	Year
MOUND RIDGE	KINGFISHER	OK	073	488471	ON	1969	NEW ENGLAND	OSAGE	OK	113	503688	O	1920
MOUND RIDGE WEST	KINGFISHER	OK	073	488502	O	1964	NEW HOPE SE	GARVIN	OK	049	504246	O	1947
MOUNDS	CREEK	OK	037	488595	ON	1915	NEW LIBERTY	BECKHAM	OK	009	504314	ONA	1978
MOUNDS	OKMULGEE	OK	111	488595	ON	1915	NEW LIBERTY SOUTH	BECKHAM	OK	009	504320	N	1979
MOUNDS	TULSA	OK	143	488595	ON	1915	NEW LIBERTY SW	BECKHAM	OK	009	504324	N	1976
MOUNDS DISTRICT	CREEK	OK	037	488626	ON	1908	NEW YORK	CREEK	OK	037	505114	O	1915
MOUNDS DISTRICT	OKMULGEE	OK	111	488626	ON	1908	NEW YORK	OKMULGEE	OK	111	505114	O	1915
MOUNDS DISTRICT	TULSA	OK	143	488626	ON	1908	NEWALLA	OKLAHOMA	OK	109	505207	O	1934
MOUNT HOPE	PAYNE	OK	119	488781	ON	1951	NEWALLA NW	OKLAHOMA	OK	109	505238	OA	1971
MOUNT HOPE NE	PAYNE	OK	119	488843	N	1965	NEWALLA SE	POTTAWATOMIE	OK	125	010817	O	1986
MOUNT HOPE NORTH	PAYNE	OK	119	488874	O	1951	NEWALLA SOUTH	OKLAHOMA	OK	109	505269	O	1940
MOUNT HOPE NW	PAYNE	OK	119	488905	O	1949	NEWALLA SW	OKLAHOMA	OK	109	505300	O	1954
MOUNT ZION WEST	GRANT	OK	053	489339	N	1958	NEWALLA TOWNSITE	OKLAHOMA	OK	109	010987	OA	1986
MOUNTAIN VIEW NE	WASHITA	OK	149	489468	N	1980	NEWALLA WEST	OKLAHOMA	OK	109	505331	O	1934
MOUNTAIN VIEW WEST	KIOWA	OK	075	015926	N	1997	NEWBY	CREEK	OK	037	505579	O	1938
MOUSER	TEXAS	OK	139	489587	ON	1961	NEWBY (NEW)	CREEK	OK	037	505610	O	1956
MOUSER SE	TEXAS	OK	139	489618	N	1964	NEWBY NE	CREEK	OK	037	505641	O	1944
MOUSER SOUTH	TEXAS	OK	139	489649	N	1958	NEWBY SE	CREEK	OK	037	505672	O	1960
MOUSER SW	TEXAS	OK	139	489680	N	1961	NEWBY SOUTH	CREEK	OK	037	505703	O	1961
MOUSER WEST	TEXAS	OK	139	489695	N	1976	NEWCASTLE EAST	MCCLAIN	OK	087	505765	O	1948
MOYERS SW	PUSHMATAHA	OK	127	489928	N	1961	NEWCASTLE MIDDLE	MCCLAIN	OK	087	505796	OA	1962
MT EVERETTE	KINGFISHER	OK	073	490673	O	1965	NEWCASTLE NE	MCCLAIN	OK	087	505827	ON	1953
MT EVERETTE NORTH	KINGFISHER	OK	073	490704	ON	1968	NEWCASTLE NORTH	MCCLAIN	OK	087	505858	ON	1956
MT VERNON	LINCOLN	OK	081	491324	ON	1952	NEWCASTLE NW	MCCLAIN	OK	087	505889	N	1966
MT VERNON NE	LINCOLN	OK	081	491448	ON	1967	NEWCASTLE SE	CLEVELAND	OK	027	505920	ON	1947
MT VERNON NORTH	LINCOLN	OK	081	491479	O	1955	NEWCASTLE SE	MCCLAIN	OK	087	505920	ON	1947
MT VERNON SOUTH	LINCOLN	OK	081	491541	O	1954	NEWCASTLE SOUTH	MCCLAIN	OK	087	505951	O	1953
MT VERNON SW	LINCOLN	OK	081	491572	ON	1954	NEWCASTLE SW	MCCLAIN	OK	087	505982	O	1961
MT VERNON SW DISTRICT	LINCOLN	OK	081	491603	ON	1954	NEWCASTLE WEST	GRADY	OK	051	506013	N	1969
MT VERNON WEST	LINCOLN	OK	081	491634	O	1953	NEWKIRK	KAY	OK	071	506199	ON	1905
MT ZION WEST	GRANT	OK	053	491758	ON	1958	NEWKIRK EAST	KAY	OK	071	506230	ON	1952
MUD CREEK SE	OSAGE	OK	113	491851	O	1943	NEWKIRK LAKE	KAY	OK	071	506261	O	1969
MUD CREEK SOUTH	OSAGE	OK	113	491882	O	1955	NEWKIRK NE	KAY	OK	071	506292	O	1969
MULDROW	SEQUOYAH	OK	135	493215	N	1910	NEWKIRK NORTH	KAY	OK	071	506323	O	1959
MULHALL	LOGAN	OK	083	493370	O	1969	NEWKIRK SW	KAY	OK	071	506354	O	1958
MULHALL NE	LOGAN	OK	083	493401	O	1962	NEWKIRK WEST	KAY	OK	071	506385	ON	1956
MULHALL NORTH	LOGAN	OK	083	493416	OA	1979	NEWMAN	HUGHES	OK	063	506509	O	1923
MULHALL NW	LOGAN	OK	083	493432	O	1969	NICOMA PARK	OKLAHOMA	OK	109	508145	ON	1929
MULHALL SE	LOGAN	OK	083	493463	OA	1971	NILES EAST	CANADIAN	OK	017	508393	N	1970
MULHALL SOUTH	LOGAN	OK	083	493494	O	1958	NILES NORTH	CANADIAN	OK	017	508408	ON	1973
MULHALL WEST	LOGAN	OK	083	493525	O	1968	NILES SE	CANADIAN	OK	017	508419	ON	1974
MUNGER	OKLAHOMA	OK	109	493928	O	1947	NILES SOUTH	CADDO	OK	015	508424	N	1971
MUNGER SE	OKLAHOMA	OK	109	493959	O	1948	NILES SW	CANADIAN	OK	017	508455	N	1967
MUNGER SOUTH	OKLAHOMA	OK	109	493990	O	1950	NOBLE	CLEVELAND	OK	027	509642	O	1938
MURRAY HILL WEST	GARVIN	OK	049	494796	O	1955	NOBLE (NEW)	CLEVELAND	OK	027	509735	OA	1956
MURRAY STATE PARK	CARTER	OK	019	494904	N	1980	NOBLE EAST	CLEVELAND	OK	027	509673	O	1953
MUSKOGEE	MUSKOGEE	OK	101	495292	ON	1894	NOBLE NE	CLEVELAND	OK	027	509704	ON	1956
MUSKOGEE COUNTY CBM	MUSKOGEE	OK	101	017382	N	2003	NOBLE NORTH	CLEVELAND	OK	027	509766	ON	1957
MUSKOGEE DISTRICT	MUSKOGEE	OK	101	495323	ON	1894	NOBLE NW	CLEVELAND	OK	027	509797	OA	1958
MUSKOGEE DISTRICT NORTH	MUSKOGEE	OK	101	495354	O	1906	NOBLE SE	CLEVELAND	OK	027	509828	O	1938
MUSKOGEE NORTH	MUSKOGEE	OK	101	495385	O	1906	NOBLE SOUTH	CLEVELAND	OK	027	509859	ON	1960
MUSKOGEE SE	MUSKOGEE	OK	101	004468	N	1983	NOBLE SW	MCCLAIN	OK	087	509890	O	1957
MUSKOGEE SOUTH	MUSKOGEE	OK	101	495416	ON	1962	NOBLE WEST	MCCLAIN	OK	087	509921	O	1944
MUSSON SE	POTTAWATOMIE	OK	125	495567	ON	1981	NOBSCOT	DEWEY	OK	043	509975	N	1973
MUSSON SW	POTTAWATOMIE	OK	125	495571	O	1950	NOBSCOT NE	DEWEY	OK	043	510014	OA	1965
MUSTANG EAST	CANADIAN	OK	017	495757	ON	1971	NOBSCOT NORTH	DEWEY	OK	043	006675	N	1984
MUSTANG NE	CANADIAN	OK	017	495860	N	1977	NOBSCOT NW	DEWEY	OK	043	510045	ONA	1967
MUSTANG NORTH	CANADIAN	OK	017	495881	ONA	1956	NOBSCOT SW	CUSTER	OK	039	510076	O	1961
MUSTANG NORTH	GRADY	OK	051	495881	ONA	1956	NOBSCOT WEST	DEWEY	OK	043	510107	O	1963
MUSTANG NORTH	MCCLAIN	OK	087	495881	ONA	1956	NOEL SW	WOODS	OK	151	510192	N	1978
MUSTANG NW	CANADIAN	OK	017	495912	O	1965	NON SW	COAL	OK	029	001771	N	1982
MUSTANG NW (NEW)	CANADIAN	OK	017	011213	N	1970	NORFOLK	PAYNE	OK	119	511564	ON	1916
MUSTANG SW	CANADIAN	OK	017	495919	ONA	1972	NORFOLK EAST	PAYNE	OK	119	511595	O	1956
MUSTANG WEST	CANADIAN	OK	017	495931	OA	1977	NORFOLK SE	PAYNE	OK	119	511626	O	1950
MUTUAL	WOODWARD	OK	153	002621	N	1982	NORFOLK WEST	PAYNE	OK	119	511657	ON	1929
MUTUAL NORTH	WOODWARD	OK	153	495967	N	1981	NORGE NW	GRADY	OK	051	511688	ONA	1970
MUTUAL SE	DEWEY	OK	043	495974	ON	1963	NORGE SOUTH	GRADY	OK	051	511711	OA	1976
MUTUAL SE	WOODWARD	OK	153	495974	ON	1963	NORGE SW	GRADY	OK	051	511719	OA	1971
MUTUAL SW	DEWEY	OK	043	495978	OA	1976	NORMAN	CLEVELAND	OK	027	511812	O	1940
MUTUAL WEST	WOODWARD	OK	153	495983	N	1980	NORMAN (NEW)	CLEVELAND	OK	027	001773	OA	1961
MYERS	OSAGE	OK	113	496215	O	1916	NORMAN EAST	CLEVELAND	OK	027	511843	O	1957
MYERS NE	OSAGE	OK	113	496246	O	1955	NORMAN NE	CLEVELAND	OK	027	511874	O	1956
MYERS SE	OSAGE	OK	113	496271	ONA	1980	NORMAN NORTH	CLEVELAND	OK	027	511905	ONA	1935
MYERS SOUTH	OSAGE	OK	113	496277	O	1928	NORMAN NW	CLEVELAND	OK	027	511936	ON	1950
MYRTLE SW	KINGFISHER	OK	073	496680	O	1963	NORMAN SE	CLEVELAND	OK	027	511998	O	1957
NAHOLA	GARVIN	OK	049	497851	O	1989	NORMAN SOUTH	CLEVELAND	OK	027	512029	ON	1960
NAHOLA NE	GARVIN	OK	049	497867	O	1961	NORMAN SW	MCCLAIN	OK	087	512060	O	1971
NARDIN NORTH	GRANT	OK	053	498797	N	1962	NORMAN TOWNSITE	CLEVELAND	OK	027	512091	O	1962
NARDIN NORTH	KAY	OK	071	498797	N	1962	NORMAN WEST	CLEVELAND	OK	027	512122	O	1958
NASH	GRANT	OK	053	498859	OA	1976	NORRIS	LATIMER	OK	077	512339	N	1929
NASH EAST	GRANT	OK	053	498983	O	1948	NORTH FORK	BEAVER	OK	007	512556	O	1960
NASH NE	GRANT	OK	053	008383	OA	1984	NORTH STAR NORTH	BEAVER	OK	007	512680	O	1969
NASH SE	GRANT	OK	053	499014	ON	1968	NORTH STAR SE	BEAVER	OK	007	512711	O	1969
NATURA	OKMULGEE	OK	111	499541	O	1914	NOWATA COUNTY CBM	NOWATA	OK	105	017454	N	2003
NATURA DISTRICT	OKMULGEE	OK	111	499572	ON	1914	NOWATA-CLAGGETT	NOWATA	OK	105	513982	O	1908
NATURA EAST	OKMULGEE	OK	111	499603	O	1952	NUMA	GRANT	OK	053	514642	OA	1956
NAVAL RESERVE	OSAGE	OK	113	499758	O	1928	NUMA NORTH	GRANT	OK	053	514673	O	1965
NAVAL RESERVE EAST	OSAGE	OK	113	499789	O	1952	NUMA WEST	GRANT	OK	053	514704	O	1956
NAVAL RESERVE NW	OSAGE	OK	113	499820	O	1951	NUYAKA	OKMULGEE	OK	111	515169	ON	1921
NAVAL RESERVE SOUTH	OSAGE	OK	113	499851	O	1938	NUYAKA DISTRICT	OKMULGEE	OK	111	515200	ON	1919
NAVAL RESERVE WEST	OSAGE	OK	113	499882	O	1955	NUYAKA SOUTH	OKMULGEE	OK	111	515231	O	1937
NAVINA	LOGAN	OK	083	500068	OA	1941	NUYAKA SW	OKMULGEE	OK	111	515262	O	1941
NAVINA EAST	LOGAN	OK	083	015207	OA	1995	NUYAKA WEST	CREEK	OK	037	515293	O	1940
NAVINA NE	LOGAN	OK	083	500099	O	1948	NYE	BEAVER	OK	007	515565	O	1955
NAVINA NORTH	LOGAN	OK	083	500130	O	1964	NYE EAST	BEAVER	OK	007	015008	OA	1985
NAVINA NW	LOGAN	OK	083	500161	O	1958	NYE NE	BEAVER	OK	007	515596	ON	1963
NAVINA SW	LOGAN	OK	083	500192	O	1953	NYE NORTH	BEAVER	OK	007	515627	N	1959
NAVINA WEST	LOGAN	OK	083	500223	O	1942	NYE NW	BEAVER	OK	007	515658	ON	1965
NEEDHAM NE	MCINTOSH	OK	091	013262	N	1989	OAK GROVE	WAGONER	OK	145	516721	O	1920
NEEDMORE	CLEVELAND	OK	027	501115	O	1970	OAK GROVE DISTRICT	WAGONER	OK	145	516752	O	1916
NEEDMORE EAST	CLEVELAND	OK	027	501119	O	1974	OAKDALE	ALFALFA	OK	003	517186	ONA	1955
NEEDMORE NW	CLEVELAND	OK	027	001751	O	1978	OAKDALE	MAJOR	OK	093	517186	ONA	1955
NEEDMORE SE	CLEVELAND	OK	027	009629	OA	1985	OAKDALE	WOODS	OK	151	517186	ONA	1955
NELAGONEY	OSAGE	OK	113	501797	O	1917	OAKDALE NORTH	WOODS	OK	151	517217	N	1958
NELAGONEY NE	OSAGE	OK	113	000230	N	1987	OAKDALE NW	WOODS	OK	151	5		

Field Name	County Name	State Sub	Co Code	Field Code	Field Disc Type Year	Field Name	County Name	State Sub	Co Code	Field Code	Field Disc Type Year
OAKWOOD NORTH	DEWEY	OK	043	518240	ONA 1959	ORLANDO	LOGAN	OK	083	528199	ON 1929
OAKWOOD NW	DEWEY	OK	043	518271	N 1972	ORLANDO	NOBLE	OK	103	528199	ONA 1929
OAKWOOD SE	DEWEY	OK	043	518302	OA 1970	ORLANDO	PAYNE	OK	119	528199	ON 1929
OAKWOOD SW	DEWEY	OK	043	518333	ON 1968	ORLANDO EAST	PAYNE	OK	119	528230	ON 1941
OAKWOOD WEST	DEWEY	OK	043	518364	N 1962	ORLANDO MIDDLE	PAYNE	OK	119	528261	O 1954
OCHELATA	WASHINGTON	OK	147	519108	ON 1910	ORLANDO NORTH	NOBLE	OK	103	528292	OA 1951
OCHELATA NORTH	OSAGE	OK	113	519139	O 1910	ORLANDO SE	PAYNE	OK	119	528323	O 1953
OCHELATA NORTH	WASHINGTON	OK	147	519139	O 1910	ORLANDO SOUTH	LOGAN	OK	083	528354	O 1955
OCONEE	COAL	OK	029	519263	O 1955	ORLANDO SOUTH	PAYNE	OK	119	528354	O 1955
OCONEE EAST	COAL	OK	029	519294	ON 1949	ORLANDO SW	LOGAN	OK	083	528385	O 1953
OGLESBY	WASHINGTON	OK	147	520441	O 1919	ORR	LOVE	OK	085	528664	O 1981
OHIO-OSAGE	OSAGE	OK	113	520689	O 1932	ORR EAST	LOVE	OK	085	528672	O 1980
OIL CITY NW	CARTER	OK	019	520844	OA 1954	ORR NE	LOVE	OK	085	528689	O 1978
OILTON	CREEK	OK	037	520999	O 1914	ORR NORTH	CARTER	OK	019	528695	O 1959
OILTON NW	PAYNE	OK	119	521061	ON 1951	ORR NORTH	JEFFERSON	OK	067	528695	O 1959
OKARCHE NE	KINGFISHER	OK	073	521247	ON 1960	ORR SE	LOVE	OK	085	004180	O 1982
OKARCHE NORTH	CANADIAN	OK	017	521278	N 1958	ORR TOWNSITE	LOVE	OK	085	003834	O 1984
OKARCHE NORTH	KINGFISHER	OK	073	521278	N 1958	OSAGE	OSAGE	OK	113	529036	O 1904
OKARCHE NW	KINGFISHER	OK	073	521284	N 1974	OSAGE CITY	OSAGE	OK	113	529067	OA 1904
OKARCHE SW	CANADIAN	OK	017	521305	O 1978	OSAGE CITY	PAWNEE	OK	117	529067	OA 1904
OKARCHE WEST	KINGFISHER	OK	073	521309	N 1961	OSAGE CITY DISTRICT EAST	OSAGE	OK	113	529098	O 1920
OKAY	WAGONER	OK	145	521433	O 1919	OSAGE CITY DISTRICT SE	OSAGE	OK	113	529129	O 1954
OKEENE NE	BLAINE	OK	011	521464	O 1961	OSAGE CITY DISTRICT SE	PAWNEE	OK	117	529129	O 1954
OKEENE NE	MAJOR	OK	093	521464	O 1961	OSAGE CITY EAST	OSAGE	OK	113	529160	O 1920
OKEENE NW	BLAINE	OK	011	521495	ONA 1956	OSAGE COUNTY CBM	OSAGE	OK	113	529161	N 2003
OKEENE NW	MAJOR	OK	093	521495	ONA 1956	OSAGE-HOMINY	OSAGE	OK	113	529253	O 1917
OKEMAH	OKFUSKEE	OK	107	521526	ON 1921	OSAGE-HOMINY DISTRICT	OSAGE	OK	113	529284	O 1917
OKEMAH EAST	OKFUSKEE	OK	107	521588	O 1940	OSCAR	JEFFERSON	OK	067	529377	O 1924
OKEMAH NORTH	OKFUSKEE	OK	107	521619	ON 1923	OSCAR EAST	JEFFERSON	OK	067	529408	O 1966
OKEMAH NORTH (OLD)	OKFUSKEE	OK	107	001794	O 1940	OSCAR NE	JEFFERSON	OK	067	529439	O 1955
OKEMAH NW	OKFUSKEE	OK	107	521650	N 1940	OSCAR NORTH	JEFFERSON	OK	067	529470	O 1950
OKEMAH SW	OKFUSKEE	OK	107	521681	ON 1971	OSWALT NE	LOVE	OK	085	530152	ONA 1951
OKEMAH WEST	OKFUSKEE	OK	107	521712	ON 1941	OSWALT SW	LOVE	OK	085	002627	O 1982
OKESA	OSAGE	OK	113	521743	O 1904	OTOE	NOBLE	OK	103	001815	O 1941
OKESA EAST	OSAGE	OK	113	521774	O 1952	OTOE CITY	NOBLE	OK	103	530400	O 1941
OKESA NE	OSAGE	OK	113	521805	O 1952	OTOE CITY EAST	NOBLE	OK	103	530431	O 1943
OKESA NORTH	OSAGE	OK	113	521836	O 1957	OTOE CITY NE	NOBLE	OK	103	530462	O 1954
OKESA SOUTH	OSAGE	OK	113	521867	O 1952	OTOE CITY NW	NOBLE	OK	103	530493	O 1951
OKESA SW	OSAGE	OK	113	521898	O 1952	OTOE CITY SE	NOBLE	OK	103	530524	O 1943
OKESA WEST	OSAGE	OK	113	521929	ON 1917	OTOE CITY SOUTH	NOBLE	OK	103	530555	O 1955
OKFUSKEE	OKFUSKEE	OK	107	521960	ON 1917	OTOE CITY SW	NOBLE	OK	103	530586	O 1952
OKFUSKEE COUNTY CBM	OKFUSKEE	OK	107	521961	N 2003	OTSTOT	KAY	OK	071	001816	O 1920
OKFUSKEE DISTRICT EAST	OKFUSKEE	OK	107	521991	O 1945	OVERBROOK	CARTER	OK	019	531268	O 1943
OKFUSKEE DISTRICT EAST	OKMULGEE	OK	111	521991	O 1945	OVERBROOK	LOVE	OK	085	531268	O 1943
OKFUSKEE EAST	OKFUSKEE	OK	107	522022	O 1945	OVERBROOK SOUTH	LOVE	OK	085	531330	O 1950
OKFUSKEE EAST	OKMULGEE	OK	111	522022	O 1945	OWASSO	TULSA	OK	143	531888	ON 1913
OKFUSKEE NORTH	OKFUSKEE	OK	107	522053	O 1945	OWENS WEST	KAY	OK	071	532043	O 1954
OKFUSKEE NW	OKFUSKEE	OK	107	001795	O 1974	OWL	COAL	OK	029	532384	N 1983
OKFUSKEE SE	OKFUSKEE	OK	107	522084	O 1945	OWL EAST	COAL	OK	029	532450	O 1976
OKFUSKEE TOWNSITE	OKFUSKEE	OK	107	522115	ON 1962	OWL SE	COAL	OK	029	532459	ON 1976
OKLAHOMA CENTRAL	CREEK	OK	037	522208	ON 1920	OWL SOUTH	COAL	OK	029	532462	ON 1976
OKLAHOMA CENTRAL	OKMULGEE	OK	111	522208	ON 1920	OXBOW BEND	KAY	OK	071	532570	O 1954
OKLAHOMA CENTRAL SE	OKMULGEE	OK	111	522239	O 1947	PACE	STEPHENS	OK	137	534563	1961
OKLAHOMA CITY	CLEVELAND	OK	027	522270	ONA 1928	PACKSADDLE	ELLIS	OK	045	534712	N 1975
OKLAHOMA CITY	OKLAHOMA	OK	109	522270	ONA 1928	PACKSADDLE NW	ELLIS	OK	045	534716	N 1978
OKLAHOMA CITY SE	OKLAHOMA	OK	109	522301	ON 1952	PACKSADDLE SE	ELLIS	OK	045	534718	O 1967
OKLAHOMA CITY SOUTH	CLEVELAND	OK	027	522332	ON 1958	PADEN	OKFUSKEE	OK	107	534873	ON 1914
OKMULGEE	OKMULGEE	OK	111	522363	O 1906	PADEN NE	OKFUSKEE	OK	107	534935	O 1944
OKMULGEE COUNTY CBM	OKMULGEE	OK	111	522364	N 2003	PADEN NORTH	OKFUSKEE	OK	107	534966	O 1956
OKMULGEE DISTRICT	OKMULGEE	OK	111	522394	O 1906	PADEN NORTH (OLD)	OKFUSKEE	OK	107	001819	O 1944
OKTAHA	MUSKOGEE	OK	101	522456	O 1943	PADEN SOUTH	OKFUSKEE	OK	107	534997	O 1945
OKTAHA NE	MUSKOGEE	OK	101	522487	N 1961	PADEN SW	LINCOLN	OK	081	535028	O 1945
OKTAHA NW	MUSKOGEE	OK	101	522518	ON 1943	PADEN SW	OKFUSKEE	OK	107	535028	O 1945
OLEAN	CREEK	OK	037	523479	ON 1921	PADEN WEST	LINCOLN	OK	081	535059	ON 1960
OLEAN	OKMULGEE	OK	111	523479	O 1920	PAGE	OSAGE	OK	113	535493	ON 1916
OLEAN WEST	CREEK	OK	037	523510	ON 1954	PAGE	TULSA	OK	143	535493	ON 1916
OLIPHANT	OSAGE	OK	113	011217	O 1932	PAGE DISTRICT	OSAGE	OK	113	535555	ON 1916
OLIVE	CREEK	OK	037	523789	ON 1914	PAGE DISTRICT	TULSA	OK	143	535555	ON 1916
OLIVE (NEW)	CREEK	OK	037	001796	O 1933	PALACINE	STEPHENS	OK	137	536113	O 1929
OLIVE NORTH	CREEK	OK	037	523882	O 1952	PALACINE NE	STEPHENS	OK	137	536144	O 1949
OLIVE NW	CREEK	OK	037	523913	O 1953	PALACINE NORTH	STEPHENS	OK	137	536175	O 1965
OLIVE SOUTH	CREEK	OK	037	523944	O 1940	PALACINE NW	STEPHENS	OK	137	536206	O 1951
OLIVET	LINCOLN	OK	081	524161	ON 1953	PALACINE SOUTH	STEPHENS	OK	137	536237	O 1949
OLIVET SE	LINCOLN	OK	081	524192	O 1955	PALACINE WEST	STEPHENS	OK	137	536299	ON 1950
OLNEY	PAWNEE	OK	117	524595	O 1915	PAMETA	CREEK	OK	037	001825	O 1914
OLNEY NE	COAL	OK	029	001800	ON 1977	PANAMA EAST	LE FLORE	OK	079	537694	N 1969
OLNEY SW	COAL	OK	029	524812	N 1966	PANAMA WEST	LE FLORE	OK	079	013406	N 1990
OLUSTEE SE	JACKSON	OK	065	525053	N 1978	PANOLA	LATIMER	OK	077	538128	N 1964
OLYMPIC	HUGHES	OK	063	525060	ON 1934	PANOLA SOUTH	LATIMER	OK	077	013911	N 1990
OLYMPIC	OKFUSKEE	OK	107	525060	ON 1934	PANTHER CREEK	GARVIN	OK	049	538314	OA 1947
OLYMPIC NORTH	OKFUSKEE	OK	107	525091	1934	PANTHER CREEK SOUTH	GARVIN	OK	049	538345	OA 1949
OLYMPIC SW	HUGHES	OK	063	525153	O 1954	PANTHER CREEK SW	GARVIN	OK	049	538376	O 1948
OMEGA EAST	KINGFISHER	OK	073	525370	N 1969	PAOLI NORTH	MCCLAIN	OK	087	538717	ON 1967
OMEGA NE	KINGFISHER	OK	073	525401	OA 1970	PAOLI SW	GARVIN	OK	049	538748	OA 1949
OMEGA SOUTH	BLAINE	OK	011	001802	OA 1980	PAPOOSE	HUGHES	OK	063	538872	ON 1923
OMEGA WEST	BLAINE	OK	011	525419	OA 1979	PAPOOSE	OKFUSKEE	OK	107	538872	ON 1923
ONA NW	TEXAS	OK	139	525463	ONA 1958	PAPOOSE NORTH	OKFUSKEE	OK	107	538934	ON 1950
ONA WEST	TEXAS	OK	139	525494	O 1960	PAPOOSE SE	HUGHES	OK	063	538965	N 1946
ONAPA	MCINTOSH	OK	091	525525	N 1912	PAPPIN	OSAGE	OK	113	539027	O 1956
ONAPA SW	MCINTOSH	OK	091	525532	N 1981	PAPPIN NW	OSAGE	OK	113	539058	O 1966
ONE THOUSAND ACRE	OKMULGEE	OK	111	525618	1920	PAPPIN WEST	OSAGE	OK	113	539089	O 1956
ONETA	WAGONER	OK	145	525804	O 1916	PARADISE	PAYNE	OK	119	539182	O 1950
ONEY EAST	CADDO	OK	015	525842	N 1972	PARADISE NORTH	PAYNE	OK	119	539275	O 1952
ONEY NE	CADDO	OK	015	525847	N 1975	PARADISE NW	PAYNE	OK	119	539271	O 1975
ONEY SOUTH	CADDO	OK	015	525850	N 1973	PARADISE SE	PAYNE	OK	119	539306	O 1950
ONEY SW	CADDO	OK	015	525855	N 1973	PARADISE SW	PAYNE	OK	119	539327	OA 1979
ONG	SEMINOLE	OK	133	525866	ON 1946	PARALLEL EAST	DEWEY	OK	043	539399	OA 1971
ONG SE	SEMINOLE	OK	133	525897	O 1947	PARKER SOUTH	HARPER	OK	059	540112	N 1972
OLOGAH	ROGERS	OK	131	526114	ON 1906	PARKER SOUTH	WOODWARD	OK	153	540112	N 1972
OLOGAH WEST	ROGERS	OK	131	526145	O 1953	PARKER SW	HARPER	OK	059	540120	N 1974
OPTIMA NORTH	TEXAS	OK	139	526734	O 1961	PARKERSBURG	CUSTER	OK	039	540174	N 1981
OPTIMA NW	TEXAS	OK	139	526765	ON 1958	PARKLAND	LINCOLN	OK	081	540422	N 1979
OPTIMA SOUTH	TEXAS	OK	139	001222	N 1998	PARKLAND EAST	LINCOLN	OK	081	540453	O 1946
OPTIMA WEST	TEXAS	OK	139	526775	N 1977	PARKLAND NE	LINCOLN	OK	081	540484	O 1953
ORCHARD CITY	OKLAHOMA	OK	109	527207	ON 1954	PARKLAND NORTH	LINCOLN	OK	081	001836	ON 1979
ORCHARD CITY NE	OKLAHOMA	OK	109	527238	ON 1957	PARKLAND WEST	LINCOLN	OK	081	540515	N 1959
ORCHARD CITY SW	OKLAHOMA	OK	109	527269	ON 1954	PATRICK	PITTSBURG	OK	121	542530	N 1917
ORIENTA	MAJOR	OK	093	527951	N 1965	PATRICK EAST	PITTSBURG	OK	121	004181	N 1982
ORIENTA EAST	MAJOR	OK	093	527982	O 1960	PATTON	MUSKOGEE	OK	101	542933	1943
ORIENTA SE	MAJOR	OK	093	528013	O 1960	PAULINE	OKLAHOMA	OK	109	543429	O 1947
ORIENTA SW	MAJOR	OK	093	528044	ON 1971	PAULS VALLEY	GARVIN	OK	049	543460	ON 1942
ORION NE	MAJOR	OK	093	528059	N 1977	PAULS VALLEY EAST	GARVIN	OK	049	543491	ON 1943
ORION SE	MAJOR	OK	093								

OKLAHOMA

Field Name	County Name	State Sub	Co Code	Field Code	Field Disc Type Year	Field Name	County Name	State Sub	Co Code	Field Code	Field Disc Type Year
PAULS VALLEY SE	GARVIN	OK	049	543615	O 1957	PIEDMONT WEST	CANADIAN	OK	017	555131	ON 1975
PAULS VALLEY SOUTH	GARVIN	OK	049	543646	O 1956	PIERCE	MCINTOSH	OK	091	555303	N 1966
PAULS VALLEY SW	GARVIN	OK	049	543677	O 1957	PIERCE SW	MCINTOSH	OK	091	001228	N 1998
PAULS VALLEY TOWNSITE	GARVIN	OK	049	543692	N 1974	PIKE NORTH	LOVE	OK	085	555799	OA 1951
PAULS VALLEY WEST	GARVIN	OK	049	543708	ON 1944	PIKE SE	LOVE	OK	085	555803	O 1981
PAW PAW	SEQUOYAH	OK	135	544111	N 1966	PIKE SW	LOVE	OK	085	555794	O 1981
PAW PAW NE	LE FLORE	OK	079	544142	N 1965	PIKE WEST	LOVE	OK	085	555805	O 1980
PAW PAW NE	SEQUOYAH	OK	135	544142	N 1966	PIKES PEAK NORTH	GRADY	OK	051	555861	O 1962
PAWHUSKA	OSAGE	OK	113	544204	O 1919	PINE	OKMULGEE	OK	111	556450	O 1915
PAWHUSKA DISTRICT WEST	OSAGE	OK	113	544235	O 1919	PINE HOLLOW	PITTSBURG	OK	121	556760	N 2003
PAWHUSKA NE	OSAGE	OK	113	544266	O 1948	PINE HOLLOW SOUTH	HUGHES	OK	063	556791	N 1959
PAWHUSKA NORTH	OSAGE	OK	113	544297	N 1972	PINE HOLLOW SOUTH	PITTSBURG	OK	121	556791	N 1959
PAWHUSKA NW	OSAGE	OK	113	544328	O 1957	PINK EAST	POTTAWATOMIE	OK	125	004182	O 1982
PAWHUSKA SW	OSAGE	OK	113	544359	O 1947	PINK NORTH	CLEVELAND	OK	027	557535	OA 1973
PAWHUSKA WEST	OSAGE	OK	113	544390	O 1919	PINK NORTH	POTTAWATOMIE	OK	125	557535	OA 1973
PAWNEE	PAWNEE	OK	117	544421	O 1985	PINK SE	POTTAWATOMIE	OK	125	557558	O 1976
PAWNEE EAST	PAWNEE	OK	117	544576	O 1941	PINK SOUTH	CLEVELAND	OK	027	557566	ON 1959
PAWNEE LAKE	PAWNEE	OK	117	544631	ON 1979	PINK SOUTH	POTTAWATOMIE	OK	125	557566	ON 1959
PAWNEE NORTH	PAWNEE	OK	117	544638	O 1957	PINKSTON NORTH	ELLIS	OK	045	557646	N 1975
PAWNEE NW	PAWNEE	OK	117	544644	O 1979	PIONEER	OSAGE	OK	113	557938	O 1920
PAWNEE RESERVATION	PAWNEE	OK	117	544669	O 1946	PIONEER EAST	OSAGE	OK	113	557969	O 1949
PAWNEE SE	PAWNEE	OK	117	001842	O 1982	PIONEER SOUTH	OSAGE	OK	113	558000	O 1953
PAWNEE SOUTH	PAWNEE	OK	117	544824	O 1969	PITTSBURG	PITTSBURG	OK	121	558682	N 1979
PAXTON EAST	OSAGE	OK	113	544948	O 1950	PITTSBURG COUNTY CBM	PITTSBURG	OK	121	558683	N 2003
PAXTON SE	OSAGE	OK	113	544979	O 1952	PITTSBURG SOUTH	PITTSBURG	OK	121	558720	N 1981
PAYNE	MCCLAIN	OK	087	545010	ONA 1956	PLAINVIEW	BEAVER	OK	007	559473	O 1961
PAYNE EAST	MCCLAIN	OK	087	545041	O 1957	PLAINVIEW NORTH	BEAVER	OK	007	559504	ON 1966
PAYNE NE	MCCLAIN	OK	087	545072	O 1956	PLAINVIEW SOUTH	BEAVER	OK	007	559535	OA 1959
PAYNE NORTH	MCCLAIN	OK	087	545103	O 1956	PLATTER	OSAGE	OK	113	559752	O 1939
PAYNE NW	MCCLAIN	OK	087	545134	O 1959	PLEASANT HILL	LOGAN	OK	083	560217	O 1953
PAYNE WEST	MCCLAIN	OK	087	545196	O 1958	PLEASANT HILL NE	GARFIELD	OK	047	560248	O 1961
PAYSON	LINCOLN	OK	081	545227	O 1940	PLEASANT HILL NW	GARFIELD	OK	047	560279	O 1961
PAYSON EAST	LINCOLN	OK	081	545258	O 1952	PLEASANT MOUND	LINCOLN	OK	081	560341	O 1956
PAYSON NE	LINCOLN	OK	081	014852	O 1994	PLEASANT MOUND EAST	CREEK	OK	037	560346	OA 1978
PAYSON SOUTH	LINCOLN	OK	081	008793	O 1984	PLEASANT MOUND NORTH	LINCOLN	OK	081	560352	OA 1977
PEARL NE	STEPHENS	OK	137	546026	O 1957	PLEASANT MOUND SOUTH	LINCOLN	OK	081	008980	ONA 1984
PEARL SE	STEPHENS	OK	137	546050	O 1977	PLEASANT MOUND SW	LINCOLN	OK	081	560357	N 1978
PEARSON SWITCH	POTTAWATOMIE	OK	125	546212	O 1927	PLEASANT RIDGE SE	KINGFISHER	OK	073	560527	N 1957
PEARSON SWITCH WEST	POTTAWATOMIE	OK	125	546243	OA 1953	PLEASANT VALLEY	LOGAN	OK	083	560651	ON 1943
PEARSONIA	OSAGE	OK	113	546274	ON 1916	PLEASANT VALLEY EAST	LOGAN	OK	083	560682	O 1954
PEARSONIA EAST	OSAGE	OK	113	546305	O 1945	PLEASANT VALLEY NE	LOGAN	OK	083	560713	O 1954
PEARSONIA NE	OSAGE	OK	113	546336	O 1969	PLEASANT VALLEY NORTH	PAYNE	OK	119	560744	O 1975
PEARSONIA SE	OSAGE	OK	113	546367	O 1965	PLEASANT VALLEY NW	PAYNE	OK	119	560756	OA 1978
PEARSONIA SOUTH	OSAGE	OK	113	546398	O 1945	PLEASANT VALLEY SE	LOGAN	OK	083	560775	O 1957
PEARSONS SWITCH	OSAGE	OK	113	001844	O 1919	PLEASANT VALLEY SOUTH	LOGAN	OK	083	560806	ON 1951
PEAVINE	OKLAHOMA	OK	109	546491	O 1950	PLEASANT VALLEY SW	LOGAN	OK	083	011553	O 1953
PECAN GROVE	HUGHES	OK	063	546677	ON 1949	PLEASANT VALLEY SW (OLD)	LOGAN	OK	083	560837	O 1952
PECK	LINCOLN	OK	081	546956	ON 1937	PLEASANT VIEW SOUTH	GRADY	OK	051	560899	OA 1956
PECK (OLD)	STEPHENS	OK	137	001846	1977	POCASSET SW	GRADY	OK	051	562052	N 1974
PECK DISTRICT	LINCOLN	OK	081	546987	ON 1924	POCOLA SOUTH	LE FLORE	OK	079	562093	N 1966
PECK MIDDLE	LINCOLN	OK	081	547018	O 1953	POLLYANNA	CREEK	OK	037	563829	ON 1921
PECK WEST	LINCOLN	OK	081	547080	ON 1950	POLLYANNA	OKMULGEE	OK	111	563829	ON 1921
PECKHAM	KAY	OK	071	547107	N 1978	POLO	NOBLE	OK	103	563860	ONA 1934
PECKHAM EAST	KAY	OK	071	547111	O 1953	POLO (OLD)	NOBLE	OK	103	001873	O 1920
PECKHAM SE	KAY	OK	071	547142	O 1962	POLO EAST	NOBLE	OK	103	563891	O 1970
PECKHAM SOUTH	KAY	OK	071	547173	O 1969	POLO SE	NOBLE	OK	103	563922	O 1947
PECKHAM SW	KAY	OK	071	547204	O 1947	POLO SOUTH	NOBLE	OK	103	563953	O 1945
PEEK NE	ELLIS	OK	045	547753	N 1973	POLO WEST	NOBLE	OK	103	563984	O 1920
PEEK NW	ELLIS	OK	045	547762	O 1966	PONCA CITY	KAY	OK	071	564139	ON 1917
PEEK SE	ROGER MILLS	OK	129	547793	O 1966	PONCA CITY NORTH	KAY	OK	071	564170	O 1946
PEEK SOUTH	ELLIS	OK	045	547824	ON 1965	PONCA CITY NW	KAY	OK	071	564201	O 1968
PEEK SOUTH	ROGER MILLS	OK	129	547824	ON 1965	PONCA CITY SE	OSAGE	OK	113	564232	O 1965
PEEK SW	ELLIS	OK	045	547855	ON 1975	PONCA CITY SOUTH	KAY	OK	071	564263	O 1959
PEMETA	CREEK	OK	037	548723	O 1914	PONCA CITY SW	KAY	OK	071	564294	O 1940
PENN CREEK	OSAGE	OK	113	549312	O 1922	PONCA CITY TOWNSITE	KAY	OK	071	000233	N 1978
PENO	LE FLORE	OK	079	549777	N 1965	PONCA CITY WEST	KAY	OK	071	564301	O 1975
PENO	SEQUOYAH	OK	135	549777	N 1965	POND CREEK	OSAGE	OK	113	564449	O 1904
PENSACOLA WEST	MAYES	OK	097	005989	O 1983	POND CREEK EAST	GRANT	OK	053	564480	O 1951
PERKINS	LINCOLN	OK	081	550335	O 1940	POND CREEK NW	OSAGE	OK	113	564573	O 1956
PERKINS EAST	PAYNE	OK	119	550366	O 1974	POND CREEK SOUTH	GRANT	OK	053	009894	OA 1986
PERKINS NE	PAYNE	OK	119	550423	O 1981	POND CREEK SW	OSAGE	OK	113	564635	O 1956
PERKINS NORTH	PAYNE	OK	119	550428	O 1952	POND CREEK WEST	GRANT	OK	053	012036	OA 1987
PERKINS NW	PAYNE	OK	119	550459	O 1966	POOLEVILLE EAST	CARTER	OK	019	013157	O 1989
PERKINS SOUTH	LINCOLN	OK	081	550490	ON 1940	POOR FARM	CREEK	OK	037	565596	O 1920
PERKINS SW	LINCOLN	OK	081	550521	O 1956	POOR FARM DISTRICT WEST	CREEK	OK	037	565627	O 1946
PERKINS WEST	LINCOLN	OK	081	550552	O 1953	POOR FARM SE	CREEK	OK	037	565658	ON 1942
PERRY	NOBLE	OK	103	550800	ON 1922	PORTER	WAGONER	OK	145	566650	O 1915
PERRY (OLD)	NOBLE	OK	103	001852	ON 1933	PORTER DISTRICT	WAGONER	OK	145	566712	O 1949
PERRY DISTRICT	NOBLE	OK	103	550862	ON 1922	PORTER DISTRICT SE	WAGONER	OK	145	566743	O 1915
PERRY EAST	NOBLE	OK	103	005994	O 1984	PORUM	MUSKOGEE	OK	101	567205	N 1977
PERRY NE	NOBLE	OK	103	550982	N 1978	PORUM EAST	MUSKOGEE	OK	101	567208	ON 1961
PERRY NORTH	NOBLE	OK	103	550986	ON 1955	PORUM NORTH	MUSKOGEE	OK	101	567239	O 1957
PERRY NW	NOBLE	OK	103	551017	O 1943	PORUM NW	MUSKOGEE	OK	101	013730	N 1991
PERRY SE	NOBLE	OK	103	551141	OA 1943	PORUM SOUTH	MUSKOGEE	OK	101	567245	N 1978
PERRY SOUTH	NOBLE	OK	103	551172	ONA 1962	POSTLE	TEXAS	OK	139	567983	ONA 1958
PERRY SW	NOBLE	OK	103	551203	OA 1952	POSTLE EAST	TEXAS	OK	139	568014	O 1958
PERRY TOWNSITE	NOBLE	OK	103	551234	N 1961	POSTLE NE	TEXAS	OK	139	568045	O 1959
PERRY TOWNSITE SE	NOBLE	OK	103	004485	O 1983	POTAPO CREEK	ATOKA	OK	005	568076	O 1932
PERRY WEST	NOBLE	OK	103	551249	O 1925	POTATO HILLS	LATIMER	OK	077	568138	N 1960
PERRYMAN	TULSA	OK	143	551265	O 1924	POTEAU	LE FLORE	OK	079	568169	N 1910
PERSHING	OSAGE	OK	113	551482	ON 1918	POTEAU SE	LE FLORE	OK	079	568212	N 1975
PERSHING EAST	OSAGE	OK	113	551513	O 1949	POTEAU-GILMORE	LE FLORE	OK	079	568200	N 1910
PERSHING NE	OSAGE	OK	113	551544	O 1950	POWELL SOUTH	MARSHALL	OK	095	569440	O 1958
PETERSON	MUSKOGEE	OK	101	552319	O 1916	PRAGUE	LINCOLN	OK	081	569952	O 1940
PETTIQUAH	LINCOLN	OK	081	552970	ON 1927	PRAGUE	POTTAWATOMIE	OK	125	569952	O 1940
PETTIQUAH	OKFUSKEE	OK	107	552970	ON 1927	PRAGUE EAST	LINCOLN	OK	081	569983	O 1950
PETTIQUAH EAST	OKFUSKEE	OK	107	553001	O 1961	PRAGUE NE	LINCOLN	OK	081	570014	O 1959
PETTIQUAH SE	OKFUSKEE	OK	107	553032	O 1936	PRAGUE NORTH	LINCOLN	OK	081	009046	O 1985
PETTIT	GRADY	OK	051	553063	O 1919	PRAGUE SOUTH	POTTAWATOMIE	OK	125	570045	O 1959
PETTIT	OSAGE	OK	113	553063	ON 1919	PRAGUE SW	LINCOLN	OK	081	013916	O 1991
PETTIT SE	OSAGE	OK	113	553094	O 1961	PRAGUE WEST	LINCOLN	OK	081	570076	O 1948
PHILLIPS LAKE EAST	OSAGE	OK	113	554156	O 1958	PRAIRIE	CREEK	OK	037	570107	O 1914
PHILLIPSVILLE	OKMULGEE	OK	111	554280	O 1920	PRAIRIE	OKFUSKEE	OK	107	570107	O 1941
PHROSO NE	MAJOR	OK	093	554435	O 1967	PRAIRIE BELL EAST	OKLAHOMA	OK	109	570169	ON 1947
PICKETT PRAIRIE	CREEK	OK	037	554683	O 1915	PRAIRIE BELL NORTH	LOGAN	OK	083	570200	O 1963
PICKETT PRAIRIE	OKMULGEE	OK	111	554683	O 1915	PRAIRIE BELL NW	LOGAN	OK	083	570231	O 1959
PICKETT PRAIRIE NE	CREEK	OK	037	554714	O 1947	PRAIRIE BELL SW	OKLAHOMA	OK	109	570231	O 1959
PIEDMONT CM	CANADIAN	OK	017	555081	ON 1976	PRAIRIE CENTER NE	GRANT	OK	053	570355	O 1956
PIEDMONT CM NW	CANADIAN	OK	017	555084	ONA 1977	PRAIRIE CENTER NORTH	PAWNEE	OK	117	001884	O 1981
PIEDMONT NE	CANADIAN	OK	017	555086	N 1968	PRAIRIE CENTER SE	GARFIELD	OK	047	570386	O 1960
PIEDMONT NORTH	CANADIAN	OK	017	555117	O 1946	PRAIRIE CENTER WEST	GARFIELD	OK	047	570417	O 1956
PIEDMONT NW	CANADIAN	OK	017	555123	OA 1973	PRAIRIE GEM	LINCOLN	OK	081	570603	OA 1959
PIEDMONT SE											

Field Name	County Name	State Sub	Co Code	Field Code	Field Disc Type	Year	Field Name	County Name	State Sub	Co Code	Field Code	Field Disc Type	Year
PRAIRIE GEM SE	LINCOLN	OK	081	570628	O	1981	REAMS SE	PITTSBURG	OK	121	589344	N	1943
PRAIRIE GEM SW	LINCOLN	OK	081	570634	OA	1962	RECK EAST	CARTER	OK	019	589612	OA	1978
PRAIRIE HOME SE	GRANT	OK	053	010838	O	1986	RECK SOUTH	CARTER	OK	019	589617	O	1981
PRAIRIE HOME SOUTH	GRANT	OK	053	570820	O	1952	RECK SW	CARTER	OK	019	589623	OA	1960
PRAIRIE SPRINGS NW	OSAGE	OK	113	570999	O	1979	RECK WEST	CARTER	OK	019	589654	O	1971
PRAIRIE SPRINGS SW	OSAGE	OK	113	571037	O	1958	RED BANK	CREEK	OK	037	589840	O	1918
PRAIRIE SPRINGS WEST	OSAGE	OK	113	571044	O	1978	RED BANK SOUTH	CREEK	OK	037	589902	O	1947
PRAIRIE VALLEY	GARFIELD	OK	047	571068	N	1953	RED BANK WEST	CREEK	OK	037	589933	ON	1968
PRAIRIE VALLEY NE	GARFIELD	OK	047	571099	O	1952	RED BLUFF	OSAGE	OK	113	590026	O	1950
PRAIRIE VIEW	PAYNE	OK	119	571130	ONA	1949	RED BLUFF DISTRICT NORTH	OSAGE	OK	113	590057	O	1951
PRAIRIE VIEW EAST	PAYNE	OK	119	571134	OA	1979	RED BLUFF NE	OSAGE	OK	113	590088	O	1960
PRAIRIE VIEW NE	PAYNE	OK	119	571138	OA	1981	RED BLUFF NORTH	OSAGE	OK	113	590119	O	1924
PRAIRIE VIEW SE	PAYNE	OK	119	571161	ONA	1967	RED FORK	TULSA	OK	143	590801	ON	1901
PRAIRIE VIEW SOUTH	PAYNE	OK	119	009895	O	1985	RED FORK DISTRICT	CREEK	OK	037	590832	ON	1901
PRAIRIE VIEW SW	PAYNE	OK	119	001886	O	1982	RED FORK DISTRICT	OSAGE	OK	113	590832	ON	1901
PRAIRIE VIEW WEST	LOGAN	OK	083	571192	OA	1968	RED FORK DISTRICT	TULSA	OK	143	590832	ON	1901
PRAIRIE VIEW WEST	PAYNE	OK	119	571192	OA	1968	RED HILL	POTTAWATOMIE	OK	125	590894	O	1949
PRAIRIEDALE	STEPHENS	OK	137	571223	O	1954	RED HILL NORTH	POTTAWATOMIE	OK	125	000777	O	1981
PRATT	PAYNE	OK	119	571347	O	1936	RED HILL NW	POTTAWATOMIE	OK	125	590943	N	1975
PRATT NE	PAYNE	OK	119	571409	O	1954	RED HILL WEST	POTTAWATOMIE	OK	125	590956	ONA	1965
PRESTON	OKMULGEE	OK	111	571936	O	1909	RED MOUND	LINCOLN	OK	081	591514	OA	1950
PRINGEY NORTH	WOODWARD	OK	153	572951	N	1973	RED MOUND NW	LINCOLN	OK	081	591539	O	1980
PRINGEY SE	WOODWARD	OK	153	572959	O	1964	RED MOUND SE	LINCOLN	OK	081	591545	O	1952
PRUE	OSAGE	OK	113	573920	ON	1920	RED MOUND WEST	LINCOLN	OK	081	591576	N	1960
PRUITT CITY	CARTER	OK	019	574013		1989	RED OAK	LATIMER	OK	077	591669	N	1910
PUMPKIN CENTER	CREEK	OK	037	574858	O	1909	RED OAK SOUTH	LATIMER	OK	077	591708	N	1990
PURCELL	MCCLAIN	OK	087	575199	OA	1972	RED OAK-NORRIS	LATIMER	OK	077	591700	N	1910
PURCELL NORTH	MCCLAIN	OK	087	575230	O	1957	RED OAK-NORRIS	LE FLORE	OK	079	591700	N	1910
PURCELL SOUTH	MCCLAIN	OK	087	575238	O	1980	RED RIVER	TILLMAN	OK	141	591731	O	1920
PURCELL TOWNSHIP	MCCLAIN	OK	087	001095	O	1998	RED RIVER BED	TILLMAN	OK	141	591793	O	1920
PURCELL WEST	MCCLAIN	OK	087	575245	ON	1982	RED ROCK	NOBLE	OK	103	591855	ON	1945
PURDY EAST	GARVIN	OK	049	575292	O	1952	RED ROCK EAST	NOBLE	OK	103	591886	O	1954
PURDY NE	GARVIN	OK	049	575323	O	1952	RED ROCK SW	NOBLE	OK	103	591917	ON	1956
PURDY NW	GARVIN	OK	049	575354	O	1954	RED ROCK WEST	NOBLE	OK	103	591948	O	1955
PURDY SE	GARVIN	OK	049	575385	O	1952	RED SPRING NORTH	CLEVELAND	OK	027	591970	O	1960
PURDY SOUTH	GARVIN	OK	049	575416	O	1954	RED SPRING SE	POTTAWATOMIE	OK	125	591979	O	1953
PURDY WEST	GARVIN	OK	049	575447	O	1955	RED SPRING SOUTH	CLEVELAND	OK	027	002638	O	1982
PURE	CREEK	OK	037	001899	O	1923	REDBIRD	WAGONER	OK	145	592258	N	1915
PUTNAM	CUSTER	OK	039	575633	ONA	1957	REDBIRD DISTRICT	WAGONER	OK	145	592289	ON	1915
PUTNAM	DEWEY	OK	043	575633	ONA	1957	REDDEN	ATOKA	OK	005	592351	O	1914
PUTNAM	ROGER MILLS	OK	129	575633	ONA	1957	REDDEN NORTH	ATOKA	OK	005	013919	N	1990
PUTNAM EAST	DEWEY	OK	043	575664	O	1962	REDLAND	SEQUOYAH	OK	135	592661	N	1947
PUTNAM NE	DEWEY	OK	043	575726	ON	1966	REDLAND NE	SEQUOYAH	OK	135	592692	N	1947
PUTNAM NORTH	DEWEY	OK	043	575757	N	1972	REEDING	KINGFISHER	OK	073	593436	O	1965
PUTNAM SE	DEWEY	OK	043	575788	O	1961	REEDING NORTH	KINGFISHER	OK	073	593467	O	1964
PUTNAM SW	DEWEY	OK	043	575850	N	1969	REEDING NW	KINGFISHER	OK	073	593498	O	1964
PYRAMID CORNERS SW	CRAIG	OK	035	576432	N	1972	REEDING SE	KINGFISHER	OK	073	593529	O	1965
QUAPAW	OSAGE	OK	113	578988	ON	1914	REEDING SOUTH	CANADIAN	OK	017	593560	ON	1946
QUAY	PAWNEE	OK	117	579143	O	1914	REEDING SOUTH	KINGFISHER	OK	073	593560	ON	1946
QUAY	PAYNE	OK	119	579143	O	1914	REEDING SW	KINGFISHER	OK	073	593591	O	1966
QUAY NORTH	PAWNEE	OK	117	579174	O	1955	REEDING WEST	KINGFISHER	OK	073	593622	O	1964
QUAY WEST	PAWNEE	OK	117	579205	O	1922	REMINGTON	OSAGE	OK	113	595513	O	1924
QUINLAN	WOODWARD	OK	153	579980	O	1962	REMINGTON NORTH	OSAGE	OK	113	595575	O	1955
QUINLAN EAST	WOODWARD	OK	153	010160	OA	1983	REMINGTON NW	OSAGE	OK	113	595606	O	1956
QUINLAN NE	WOODWARD	OK	153	580001	N	1976	REMINGTON SE	OSAGE	OK	113	595631	O	1981
QUINLAN NORTH	WOODWARD	OK	153	580011	N	1970	REMUS	POTTAWATOMIE	OK	125	595699	O	1947
QUINLAN NW	WOODWARD	OK	153	580042	N	1958	RENFROW	GRANT	OK	053	596037	N	1985
QUINLAN SE	WOODWARD	OK	153	580073	N	1968	RENFROW EAST	GRANT	OK	053	596040	O	1949
QUINLAN SW	WOODWARD	OK	153	580104	ON	1962	RENFROW NE	GRANT	OK	053	596049	O	1978
QUINN	OKFUSKEE	OK	107	580135	O	1921	RENFROW NORTH	GRANT	OK	053	596060	N	1978
QUINN	OKMULGEE	OK	111	580135	O	1921	RENFROW SE	GRANT	OK	053	596071	O	1962
QUINTON	HASKELL	OK	061	580290	N	1913	RENFROW SOUTH	GRANT	OK	053	596102	O	1956
QUINTON	PITTSBURG	OK	121	580290	N	1913	RENFROW SW	GRANT	OK	053	596133	O	1962
QUINTON DISTRICT	HASKELL	OK	061	580321	N	1913	RENTIESVILLE	MCINTOSH	OK	091	596421	N	1978
QUINTON DISTRICT	PITTSBURG	OK	121	580321	N	1913	RENTIESVILLE NORTH	MCINTOSH	OK	091	596427	N	1978
QUINTON SOUTH	LATIMER	OK	077	580352	N	1965	RETROP NW	BECKHAM	OK	009	596753	N	1972
QUINTON SOUTH	PITTSBURG	OK	121	580352	N	1965	RETROP SOUTH	KIOWA	OK	075	596774	O	1975
QUINTON SW	LATIMER	OK	077	580383	N	1966	RETROP SW	GREER	OK	055	596784	O	1954
RABBIT CREEK WEST	COTTON	OK	033	582251	O	1949	RETTA	KAY	OK	071	001936	O	1925
RAIFORD NORTH	MCINTOSH	OK	091	583325	N	1973	REYDON	ROGER MILLS	OK	129	597115	N	1962
RAIFORD SE	MCINTOSH	OK	091	583337	N	1956	REYDON EAST	ROGER MILLS	OK	129	597119	N	1977
RAIFORD WEST	MCINTOSH	OK	091	583368	N	1965	REYDON NE	ROGER MILLS	OK	129	597121	N	1977
RAINEY MOUNTAIN	KIOWA	OK	075	583802	N	1957	REYDON NW	ROGER MILLS	OK	129	597125	N	1971
RAINEY NE	WASHITA	OK	149	002637	N	1982	REYDON SE	ROGER MILLS	OK	129	597130	N	1974
RAINEY NORTH	WASHITA	OK	149	014509	N	1992	REYDON WEST	ROGER MILLS	OK	129	597156	N	1962
RAINEY SE	WASHITA	OK	149	583833	O	1954	REYNOLDS	ATOKA	OK	005	597342	N	1980
RAINEY SOUTH	KIOWA	OK	075	583864	ON	1954	RHEAMS	PITTSBURG	OK	121	000781	N	1943
RAINEY SOUTH	WASHITA	OK	149	583864	ON	1954	RICE	TEXAS	OK	139	598505	ONA	1967
RAINEY SW	WASHITA	OK	149	583895	O	1954	RICE EAST	TEXAS	OK	139	598598	ON	1968
RAINOLA	STEPHENS	OK	137	583926	O	1921	RICE NE	TEXAS	OK	139	598629	ON	1963
RAINOLA DISTRICT	STEPHENS	OK	137	583957	OA	1921	RICE SOUTH	TEXAS	OK	139	598660	O	1970
RALSTON	PAWNEE	OK	117	584453	O	1909	RICE SW	TEXAS	OK	139	598691	N	1963
RALSTON DISTRICT	PAWNEE	OK	117	584546	O	1909	RICE WEST	TEXAS	OK	139	598722	N	1956
RALSTON GAS AREA	PAWNEE	OK	117	584577		1909	RICH HILL SOUTH	POTTAWATOMIE	OK	125	598877	O	1953
RALSTON NE	OSAGE	OK	113	584608	O	1956	RICH VALLEY	GRANT	OK	053	598939	O	1949
RALSTON NORTH	PAWNEE	OK	117	584624	O	1976	RICH VALLEY NW	GRANT	OK	053	598970	O	1954
RALSTON NW	PAWNEE	OK	117	584639	O	1956	RICH VALLEY SE	GRANT	OK	053	599001	O	1951
RAMBO	PAWNEE	OK	117	584732	OA	1976	RICH VALLEY WEST	GRANT	OK	053	599032	O	1957
RAMBO NE	PAWNEE	OK	117	012834	N	1988	RICHARDS SW	COMANCHE	OK	031	599280	O	1949
RAMONA	OSAGE	OK	113	584980	O	1911	RICHLAND	CANADIAN	OK	017	599683	ONA	1972
RAMONA	WASHINGTON	OK	147	584980	ON	1911	RICHLAND CENTER NORTH	TEXAS	OK	139	599714	O	1956
RAMSEY	CIMARRON	OK	025	585135	O	1927	RICHLAND CENTER SOUTH	TEXAS	OK	139	599751	ON	1975
RAMSEY	PAYNE	OK	119	585135	O	1938	RICHLAND EAST	CANADIAN	OK	017	599838	O	1974
RAMSEY	WASHINGTON	OK	147	585135	O	1922	RICHLAND NORTH	CANADIAN	OK	017	599907	ON	1972
RAMSEY EAST	PAYNE	OK	119	585197	O	1959	RICHLAND NW	CANADIAN	OK	017	599914	ON	1975
RAMSEY NE	PAYNE	OK	119	585259	O	1949	RICHLAND SE	CANADIAN	OK	017	599922	O	1974
RAMSEY NORTH	PAYNE	OK	119	585290	O	1952	RICHMOND	WOODWARD	OK	153	600055	N	1964
RAMSEY SE	PAYNE	OK	119	585321	O	1948	RICHMOND NW	WOODWARD	OK	153	600091	N	1980
RAMSEY SOUTH	PAYNE	OK	119	585352	O	1952	RICHMOND WEST	WOODWARD	OK	153	600117	ON	1964
RANCH CREEK	PAWNEE	OK	117	585507	O	1915	RIDGEWAY	BEAVER	OK	007	600737	N	1955
RANDLETT SOUTH	COTTON	OK	033	586065	O	1947	RIDGEWAY NW	BEAVER	OK	007	600768	O	1956
RANDLETT SW	COTTON	OK	033	586096	O	1947	RIDGEWAY SOUTH	BEAVER	OK	007	600830	O	1956
RANGE SW	TEXAS	OK	139	586282	ON	1964	RINGLING NORTH	JEFFERSON	OK	067	602132	O	1948
RANKIN SE	ROGER MILLS	OK	129	586700	N	1976	RINGLING WEST	JEFFERSON	OK	067	007513	O	1983
RATTLESNAKE	PAYNE	OK	119	587274	O	1941	RINGS NE	ALFALFA	OK	003	013284	N	1988

OKLAHOMA

Field Name	County Name	State Sub	Co Code	Field Code	Field Disc Type	Year	Field Name	County Name	State Sub	Co Code	Field Code	Field Disc Type	Year
RINGWOOD NORTH	ALFALFA	OK	003	602349	O	1961	SAC AND FOX	LINCOLN	OK	081	623325	O	1924
RINGWOOD NORTH	MAJOR	OK	093	602349	O	1963	SAC AND FOX NORTH	LINCOLN	OK	081	623356	O	1944
RINGWOOD NW	MAJOR	OK	093	602380	O	1951	SAC AND FOX NW	LINCOLN	OK	081	623387	O	1945
RINGWOOD WEST	MAJOR	OK	093	602411	O	1954	SACRED HEART	POTTAWATOMIE	OK	125	623542	O	1939
RIPLEY	PAYNE	OK	119	602659	O	1914	SACRED HEART WEST	POTTAWATOMIE	OK	125	623551	O	1980
RIPLEY EAST	PAYNE	OK	119	602690	O	1952	SAGEEYAH	ROGERS	OK	131	624162	O	1942
RIPLEY NE	PAYNE	OK	119	602721	ON	1963	SALEM	MCINTOSH	OK	091	625030	N	1960
RIPLEY NORTH	PAYNE	OK	119	602752	ON	1923	SALEM EAST	MCINTOSH	OK	091	625185	N	1962
RIPLEY SE	PAYNE	OK	119	602783	ON	1948	SALEM NE	OKMULGEE	OK	111	625216	N	1958
RIPLEY SOUTH	LINCOLN	OK	081	602814	O	1952	SALEM NORTH	OKMULGEE	OK	111	625247	N	1965
RITBERGER EAST	PAYNE	OK	119	602814	O	1952	SALEM SE	MCINTOSH	OK	091	625278	N	1964
RITBERGER SE	OSAGE	OK	113	603279	O	1959	SALEM SOUTH	MCINTOSH	OK	091	006387	N	1996
RITBERGER SW	OSAGE	OK	113	603310	O	1956	SALEM SW	MCINTOSH	OK	091	625309	N	1957
RIVER BED	TILLMAN	OK	141	603713	O	1920	SALLISAW NE	SEQUOYAH	OK	135	010848	N	1985
RIVERLAND	OKFUSKEE	OK	107	603930	O	1927	SALLISAW SE	SEQUOYAH	OK	135	625758	N	1976
RIVERLAND	OKMULGEE	OK	111	603930	O	1910	SALLISAW SW	SEQUOYAH	OK	135	000795	N	1982
RIVERLAND	TULSA	OK	143	603930	O	1920	SALON NORTH	ELLIS	OK	045	626053	ON	1959
ROADY NE	GARVIN	OK	049	604931	O	1949	SALON SE	ELLIS	OK	045	626084	N	1971
ROBBERSON	GARVIN	OK	049	605489	ON	1920	SALON SOUTH	ELLIS	OK	045	626115	ON	1952
ROBBERSON SE	CARTER	OK	019	605520	O	1949	SALT CREEK	OKFUSKEE	OK	107	626270	O	1910
ROBBERSON SE	GARVIN	OK	049	605520	O	1949	SALT CREEK	OKMULGEE	OK	111	626270	O	1910
ROBINSON	MUSKOGEE	OK	101	606326	O	1914	SALT FORK	GRANT	OK	053	626549	O	1958
ROBINSON CREEK	LINCOLN	OK	081	606357	O	1946	SALT FORK DISTRICT SE	GRANT	OK	053	000796	O	1956
ROBINSON CREEK EAST	LINCOLN	OK	081	606388	O	1954	SALT FORK EAST	GRANT	OK	053	626580	O	1964
ROBINSON CREEK SE	LINCOLN	OK	081	606419	O	1959	SALT FORK SE	GRANT	OK	053	626611	O	1956
ROCK CREEK	PAWNEE	OK	117	607659	O	1968	SALT FORK SE (NEW)	GARFIELD	OK	047	002235	OA	1956
ROCK ISLAND	LE FLORE	OK	079	608000	N	1917	SALT FORK SE (NEW)	GRANT	OK	053	002235	OA	1956
ROCK NORTH	CREEK	OK	037	608186	O	1955	SALT FORK SOUTH	GRANT	OK	053	626642	O	1956
ROCKFORD NW	CADDO	OK	015	608806	O	1956	SALT FORK SW	GRANT	OK	053	626673	O	1950
ROCKY	WASHITA	OK	149	609209	ON	1946	SALT FORK WEST	GRANT	OK	053	626704	O	1960
ROCKY EAST	WASHITA	OK	149	015737	N	1996	SALT PLAINS NE	ALFALFA	OK	003	011248	N	1987
ROCKY FORD	GRADY	OK	051	609364	N	1982	SALT SPRINGS NORTH	HARPER	OK	059	006161	N	1983
ROCKY FORD SOUTH	GRADY	OK	051	004269	N	1983	SALT SPRINGS SOUTH	HARPER	OK	059	626952	ON	1967
ROCKY NORTH	WASHITA	OK	149	001153	N	1998	SAMPSEL NE	CIMARRON	OK	025	627510	N	1945
ROCKY POINT EAST	CLEVELAND	OK	027	609557	OA	1973	SAMS	NOBLE	OK	103	627541	O	1925
ROCKY POINT NW	CLEVELAND	OK	027	609581	OA	1968	SAMS DISTRICT	NOBLE	OK	103	627572	O	1947
ROCKY POINT SE	CLEVELAND	OK	027	609608	O	1981	SAMS NE	NOBLE	OK	103	627603	O	1943
ROCKY POINT SOUTH	CLEVELAND	OK	027	609612	OA	1957	SAMS NORTH	NOBLE	OK	103	627634	O	1953
ROCKY POINT SW	CLEVELAND	OK	027	609643	O	1956	SAMS NW	NOBLE	OK	103	627665	ON	1959
ROCKY SE	KIOWA	OK	075	007656	N	1984	SAMS SW	NOBLE	OK	103	627727	O	1954
ROCKY WEST	WASHITA	OK	149	609705	O	1950	SAMS WEST	NOBLE	OK	103	627758	ON	1965
ROFF	PONTOTOC	OK	123	610542	N	1920	SANCHO	SEMINOLE	OK	133	629432	O	1929
ROGERS COUNTY CBM	ROGERS	OK	131	610543	N	2003	SANCHO DISTRICT	SEMINOLE	OK	133	629463	O	1929
ROLL EAST	ROGER MILLS	OK	129	611245	N	1972	SANCHO NE	SEMINOLE	OK	133	629494	ON	1967
ROLL NE	ROGER MILLS	OK	129	611255	O	1966	SANCHO NORTH	SEMINOLE	OK	133	629525	ON	1951
ROLL NW	ROGER MILLS	OK	129	611286	ON	1969	SANCHO NW	SEMINOLE	OK	133	629556	O	1964
ROLL SE	ROGER MILLS	OK	129	611317	N	1972	SAND HILL SW	ALFALFA	OK	003	012058	OA	1988
ROLL SW	ROGER MILLS	OK	129	004186	N	1982	SAND SPRINGS	TULSA	OK	143	630424	O	1916
ROMULUS	POTTAWATOMIE	OK	125	611999	OA	1940	SAND SPRINGS DISTRICT	CREEK	OK	037	630455	ON	1916
ROMULUS NORTH	POTTAWATOMIE	OK	125	612030	OA	1942	SAND SPRINGS DISTRICT	TULSA	OK	143	630455	ON	1916
ROMULUS NW	POTTAWATOMIE	OK	125	612061	O	1955	SANDY CREEK	MURRAY	OK	099	631385	O	1948
ROMULUS SOUTH	POTTAWATOMIE	OK	125	612092	O	1952	SANDY CREEK SW	MURRAY	OK	099	631447	O	1952
ROMULUS SW	POTTAWATOMIE	OK	125	612123	O	1944	SANDY LAND	LINCOLN	OK	081	631633	O	1946
ROMULUS TOWNSITE	POTTAWATOMIE	OK	125	612154	O	1942	SANFORD	SEMINOLE	OK	133	631850	O	1964
ROOD-BETHEL	SEMINOLE	OK	133	612309	O	1924	SANTA FE	STEPHENS	OK	137	632749	O	1930
ROPER	PONTOTOC	OK	123	612495	O	1942	SAPULPA	CREEK	OK	037	633555	O	1909
ROSANNA	SEMINOLE	OK	133	612929	O	1924	SAPULPA DISTRICT	CREEK	OK	037	633586	ONA	1909
ROSCOE	MAJOR	OK	093	612960	O	1959	SAPULPA DISTRICT	OKMULGEE	OK	111	633586	ONA	1909
ROSCOE NW	MAJOR	OK	093	613022	ON	1966	SAPULPA DISTRICT	TULSA	OK	143	633586	ONA	1909
ROSCOE SW	MAJOR	OK	093	613084	ON	1964	SAPULPA DISTRICT SOUTH	CREEK	OK	037	633617	1909	
ROSCOE WEST	MAJOR	OK	093	613115	O	1968	SAPULPA NW	CREEK	OK	037	633648	O	1947
ROSE VALLEY NORTH	COTTON	OK	033	613394	O	1947	SARAH WHIPPLE	GARFIELD	OK	047	633803	O	1925
ROSEDALE	MCCLAIN	OK	087	613518	O	1956	SASAKWA	HUGHES	OK	063	634485	O	1923
ROSEDALE EAST	MCCLAIN	OK	087	613549	O	1963	SASAKWA	SEMINOLE	OK	133	634485	O	1923
ROSEDALE NE	POTTAWATOMIE	OK	125	613580	O	1960	SASAKWA EAST	SEMINOLE	OK	133	634516	O	1937
ROSEDALE NORTH	CLEVELAND	OK	027	012055	O	1987	SASAKWA NW	SEMINOLE	OK	133	634547	O	1960
ROSEDALE SE	MCCLAIN	OK	087	613642	O	1965	SASAKWA SE	HUGHES	OK	063	634609	O	1950
ROSEDALE SW	MCCLAIN	OK	087	613663	O	1975	SASAKWA TOWNSITE	SEMINOLE	OK	133	634578	O	1933
ROSEDALE WEST	MCCLAIN	OK	087	613673	O	1981	SASAKWA WEST	SEMINOLE	OK	133	634593	O	1981
ROSENWALD	OKFUSKEE	OK	107	613890	O	1948	SATCHELL VALLEY	GRANT	OK	053	634795	O	1983
ROSENWALD SOUTH	OKFUSKEE	OK	107	613921	O	1951	SATCHELL VALLEY NORTH	GRANT	OK	053	634826	O	1959
ROSS DAY EAST	OSAGE	OK	113	614324	O	1951	SAVANNA NE	PITTSBURG	OK	121	635670	N	1980
ROSS DAY NE	OSAGE	OK	113	614355	O	1967	SAYRE	BECKHAM	OK	009	636469	N	1922
ROSS DAY NORTH	OSAGE	OK	113	614361	O	1973	SAYRE DISTRICT	BECKHAM	OK	009	636500	ON	1922
ROSS DAY SE	OSAGE	OK	113	614380	O	1977	SAYRE EAST	BECKHAM	OK	009	009146	N	1985
ROSS DAY SOUTH	OSAGE	OK	113	614386	O	1958	SAYRE SE	BECKHAM	OK	009	636531	N	1968
ROSS DAY SW	OSAGE	OK	113	614389	O	1977	SCHLEGEL EAST	PAYNE	OK	119	637686	O	1922
ROSS DAY WEST	NOBLE	OK	103	000790	O	1982	SCHLEGEL NE	PAYNE	OK	119	637717	O	1954
ROSS NE	LINCOLN	OK	081	614417	N	1969	SCHLEGEL NORTH	PAYNE	OK	119	637748	ON	1943
ROSSON NORTH	HARPER	OK	059	614696	ON	1956	SCHLEGEL NW	PAYNE	OK	119	637779	O	1951
ROSSON SW	BEAVER	OK	007	614727	O	1966	SCHLEGEL SE	PAYNE	OK	119	637810	O	1950
ROSSVILLE SW	LINCOLN	OK	081	614758	O	1951	SCHLEGEL SW	PAYNE	OK	119	637841	O	1958
ROULETTE CREEK	CLEVELAND	OK	027	615378	O	1950	SCHULTER	OKMULGEE	OK	111	639360	ON	1907
ROULETTE CREEK NORTH	CLEVELAND	OK	027	615409	O	1953	SCIPIO EAST	PITTSBURG	OK	121	639794	N	1967
ROULETTE CREEK SE	CLEVELAND	OK	027	615440	O	1952	SCIPIO NW	MCINTOSH	OK	091	639825	N	1944
ROULETTE CREEK SOUTH	CLEVELAND	OK	027	615471	O	1967	SCIPIO SW	PITTSBURG	OK	121	639825	N	1944
ROULETTE CREEK SW	CLEVELAND	OK	027	004187	O	1982	SCIPIO WEST	PITTSBURG	OK	121	639856	N	1944
ROUND HILL EAST	GRANT	OK	053	615533	N	1955	SCOTT	CREEK	OK	037	640104	O	1919
ROUND HILL NORTH	GRANT	OK	053	615564	O	1955	SCOTT	MURRAY	OK	099	640104	O	1915
ROUND HILL NW	GRANT	OK	053	615595	O	1955	SCOTT	OKFUSKEE	OK	107	640104	N	1945
ROUND PRAIRIE EAST	HUGHES	OK	063	615781	O	1954	SCOTT GAS AREA	OKFUSKEE	OK	107	640259	N	1945
ROUND-UP	CARTER	OK	019	615936	O	1926	SCOTT NE	OKFUSKEE	OK	107	640321	N	1945
ROVER	POTTAWATOMIE	OK	125	616246	ON	1945	SCOTT NORTH	OKFUSKEE	OK	107	640352	N	1953
ROVER NORTH	POTTAWATOMIE	OK	125	616277	O	1950	SEALY NORTH	SEMINOLE	OK	133	641476	O	1951
ROXANA	LOGAN	OK	083	616804	O	1927	SEARIGHT	SEMINOLE	OK	133	641724	O	1926
ROYAL	GARVIN	OK	049	617052	O	1952	SEARIGHT EAST	SEMINOLE	OK	133	641755	O	1939
ROYAL WEST	STEPHENS	OK	137	617114	O	1953	SEARIGHT NE	SEMINOLE	OK	133	641778	O	1973
RUSH SPRINGS EAST	GRADY	OK	051	000792	N	1981	SEARIGHT NORTH	SEMINOLE	OK	133	641786	O	1934
RUSH SPRINGS SE	GRADY	OK	051	619520	N	1983	SEAY	JEFFERSON	OK	067	641879	O	1924
RUSH SPRINGS SW	GRADY	OK	051	619541	ON	1954	SEDAN	KIOWA	OK	075	642375	O	1956
RUSK	OKFUSKEE	OK	107	619665	O	1941	SEDAN NORTH	KIOWA	OK	075	642406	O	1956
RUSK NW	OKFUSKEE	OK	107	619696	O	1949	SEGER	WASHITA	OK	149	642730	N	1980
RUSK SOUTH	SEMINOLE	OK	133	619727	O	1951	SEILING NE	DEWEY	OK	043	643119	ONA	1952
RUSK WEST	OKFUSKEE	OK	107	619733	O	1980	SEILING NE	MAJOR	OK	093	643119	ONA	1952
RUSSELL	LOGAN	OK	083	619882	ONA	1978							

Field Name	County Name	State Sub	Co Code	Field Code	Field Disc Type Year	Field Name	County Name	State Sub	Co Code	Field Code	Field Disc Type Year
SELTZER	WAGONER	OK	145	643801	O 1924	SKEDDEE NORTH	PAWNEE	OK	117	659015	O 1953
SEMINOLE	SEMINOLE	OK	133	643956	ONA 1926	SKEDDEE NW	PAWNEE	OK	117	659046	O 1962
SEMINOLE CITY	SEMINOLE	OK	133	643987	O 1926	SKEDDEE SE	PAWNEE	OK	117	659077	O 1965
SEMINOLE EAST	SEMINOLE	OK	133	644018	O 1926	SKEDDEE SOUTH	PAWNEE	OK	117	659087	O 1973
SEMINOLE NORTH	SEMINOLE	OK	133	644049	O 1940	SKEDDEE WEST	PAWNEE	OK	117	659108	O 1950
SEMINOLE WEST	SEMINOLE	OK	133	644173	O 1930	SKELLY-FORD	LINCOLN	OK	081	659232	ON 1925
SENTINEL	WASHITA	OK	149	644434	N 1981	SKELLYVILLE	LINCOLN	OK	081	659263	ON 1924
SENTINEL NW	WASHITA	OK	149	000802	N 1981	SKELLYVILLE (NEW)	LINCOLN	OK	081	000814	ON 1924
SENTINEL WEST	WASHITA	OK	149	644452	O 1943	SKELLYVILLE DISTRICT	LINCOLN	OK	081	659294	ON 1924
SEQUOYAH	SEQUOYAH	OK	135	644545	N 1910	SKELLYVILLE EAST	LINCOLN	OK	081	659325	O 1958
SEWARD	LOGAN	OK	083	645847	O 1936	SKIATOOK	OSAGE	OK	113	659449	ON 1906
SEWARD EAST	LOGAN	OK	083	645878	O 1964	SKIATOOK	TULSA	OK	143	659449	O 1906
SEWARD NE	LOGAN	OK	083	645909	O 1961	SKIATOOK WEST	OSAGE	OK	113	659480	1906
SEWARD NORTH	LOGAN	OK	083	645944	OA 1976	SKULL CREEK	OSAGE	OK	113	659883	1906
SEWARD NW	LOGAN	OK	083	645971	O 1966	SLICK	CREEK	OK	037	660844	ON 1913
SEWARD SE	LOGAN	OK	083	646002	O 1957	SLICK DISTRICT NORTH	CREEK	OK	037	660937	O 1947
SEWARD SOUTH	LOGAN	OK	083	646033	O 1954	SLICK DISTRICT NORTH	OKMULGEE	OK	111	660937	O 1947
SEWARD SW	LOGAN	OK	083	009928	O 1985	SLICK DISTRICT SOUTH	CREEK	OK	037	660968	O 1947
SHADY GROVE SOUTH	HUGHES	OK	063	646602	N 1974	SLICK SOUTH	CREEK	OK	037	661123	O 1944
SHADY GROVE SW	HUGHES	OK	063	646607	N 1961	SLICK SW	CREEK	OK	037	661154	O 1944
SHADY GROVE WEST	HUGHES	OK	063	646638	ONA 1961	SLICK WEST	CREEK	OK	037	661185	O 1947
SHADY POINT	LE FLORE	OK	079	646731	N 1978	SMELSOR	COAL	OK	029	662084	1976
SHAFFER	LINCOLN	OK	081	646917	O 1927	SOLDIER CREEK	COTTON	OK	033	664781	O 1946
SHAMROCK	CREEK	OK	037	647475	O 1914	SOLDIER CREEK NORTH	COTTON	OK	033	664812	O 1946
SHAMROCK DISTRICT WEST	CREEK	OK	037	647506	O 1932	SOLDIER CREEK SW	COTTON	OK	033	664843	O 1947
SHAMROCK DISTRICT WEST	LINCOLN	OK	081	647506	O 1932	SOLOMON CREEK	OSAGE	OK	113	665122	O 1951
SHAPON WEST	WOODWARD	OK	153	647847	1952	SOMMERVILLE	MUSKOGEE	OK	101	665587	O 1926
SHARON NORTH	WOODWARD	OK	153	648080	N 1975	SOONER TREND	BLAINE	OK	011	665959	ONA 1942
SHARON NW	WOODWARD	OK	153	648095	ON 1957	SOONER TREND	GARFIELD	OK	047	665959	ONA 1938
SHARON SW	WOODWARD	OK	153	648157	N 1971	SOONER TREND	KINGFISHER	OK	073	665959	ONA 1942
SHARON WEST	WOODWARD	OK	153	648188	ON 1957	SOONER TREND	LOGAN	OK	083	665959	ONA 1942
SHATTUCK	ELLIS	OK	045	648467	ONA 1958	SOONER TREND	MAJOR	OK	093	665959	ONA 1942
SHATTUCK EAST	ELLIS	OK	045	648498	N 1959	SOONER VALLEY NORTH	PAYNE	OK	119	665990	O 1955
SHATTUCK NORTH	ELLIS	OK	045	648502	N 1974	SOONER VALLEY NW	PAYNE	OK	119	008628	OA 1984
SHATTUCK SW	ELLIS	OK	045	648515	ONA 1978	SOONER VALLEY WEST	PAYNE	OK	119	013560	OA 1990
SHATTUCK WEST	ELLIS	OK	045	648529	ONA 1958	SOONERVILLE EAST	LINCOLN	OK	081	666021	O 1950
SHAWNEE	POTTAWATOMIE	OK	125	648715	O 1934	SOONERVILLE NE	LINCOLN	OK	081	666052	O 1953
SHAWNEE EAST	POTTAWATOMIE	OK	125	648761	O 1937	SOONERVILLE NE	PAYNE	OK	119	666052	O 1953
SHAWNEE EAST A	POTTAWATOMIE	OK	125	648746	O 1937	SOONERVILLE NORTH	PAYNE	OK	119	666083	O 1951
SHAWNEE LAKE	POTTAWATOMIE	OK	125	648777	ON 1943	SOONERVILLE NW	PAYNE	OK	119	008385	O 1975
SHAWNEE LAKE EAST	POTTAWATOMIE	OK	125	648808	O 1951	SOONERVILLE SW	LINCOLN	OK	081	666090	O 1981
SHAWNEE LAKE NORTH	POTTAWATOMIE	OK	125	002645	OA 1982	SOPASCO	CARTER	OK	019	010190	O 1926
SHAWNEE LAKE NW	POTTAWATOMIE	OK	125	648839	O 1958	SOUTHARD SE	BLAINE	OK	011	666827	N 1969
SHAWNEE LAKE SE	POTTAWATOMIE	OK	125	648848	O 1978	SOUTHWESTERN	PAWNEE	OK	117	667261	1950
SHAWNEE LAKE WEST	POTTAWATOMIE	OK	125	648870	O 1947	SPARKS EAST	LINCOLN	OK	081	667757	ON 1950
SHAWNEE NE	POTTAWATOMIE	OK	125	648901	O 1937	SPARKS NE	LINCOLN	OK	081	667819	O 1951
SHAWNEE NORTH	POTTAWATOMIE	OK	125	648932	O 1937	SPARKS NORTH	LINCOLN	OK	081	667850	O 1966
SHAWNEE SOUTH	POTTAWATOMIE	OK	125	648963	O 1943	SPARKS SE	LINCOLN	OK	081	667881	O 1950
SHAWNEE SW	POTTAWATOMIE	OK	125	648994	OA 1943	SPARKS SOUTH	LINCOLN	OK	081	667912	O 1945
SHAWNEE TOWNSITE	POTTAWATOMIE	OK	125	007514	OA 1983	SPARKS SW	LINCOLN	OK	081	667943	O 1961
SHEEP CREEK	PONTOTOC	OK	123	649242	O 1964	SPARKS WEST	LINCOLN	OK	081	667974	O 1980
SHEEP CREEK WEST	PONTOTOC	OK	123	649273	O 1963	SPAULDING	HUGHES	OK	063	668253	O 1929
SHEETZ	CREEK	OK	037	649397	O 1917	SPAULDING	SEMINOLE	OK	133	668253	O 1944
SHELDON	OKFUSKEE	OK	107	649831	O 1916	SPAULDING (OLD)	HUGHES	OK	063	002279	O 1929
SHELDON SE	OKFUSKEE	OK	107	649924	O 1947	SPAULDING EAST	HUGHES	OK	063	668259	O 1975
SHELL LAKE	GARFIELD	OK	047	650100	OA 1976	SPAULDING NORTH	HUGHES	OK	063	668284	O 1954
SHELL LAKE NORTH	OSAGE	OK	113	650110	O 1950	SPAULDING SE	HUGHES	OK	063	668315	O 1939
SHELL LAKE NW	OSAGE	OK	113	650141	O 1947	SPAULDING SOUTH	HUGHES	OK	063	668346	O 1943
SHELL LAKE WEST	GARFIELD	OK	047	000806	ON 1978	SPAULDING SW	HUGHES	OK	063	668377	O 1947
SHEPARD	SEMINOLE	OK	133	001296	1930	SPAULDING TOWNSITE	HUGHES	OK	063	668408	O 1947
SHEPPARD	MUSKOGEE	OK	101	650730	O 1917	SPAULDING WEST	HUGHES	OK	063	668439	O 1947
SHERIDAN	CREEK	OK	037	650885	O 1923	SPENCER	OKMULGEE	OK	111	669028	O 1917
SHERIDAN	OKMULGEE	OK	111	650885	O 1923	SPENCER	TULSA	OK	143	669028	O 1917
SHERIDAN	TULSA	OK	143	650885	O 1923	SPENCER	WAGONER	OK	145	669028	O 1917
SHIDLER EAST	OSAGE	OK	113	651815	O 1955	SPENCER DISTRICT	OKMULGEE	OK	111	669090	OA 1917
SHIDLER NE	OSAGE	OK	113	651818	O 1980	SPENCER DISTRICT	TULSA	OK	143	669090	OA 1917
SHIDLER SE	OSAGE	OK	113	651846	OA 1972	SPENCER DISTRICT	WAGONER	OK	145	669090	OA 1917
SHOLEM ALECHEM	CARTER	OK	019	653334	O 1923	SPERRY	TULSA	OK	143	669245	O 1909
SHOLEM ALECHEM	STEPHENS	OK	137	653334	O 1923	ST. PIRO	LE FLORE	OK	079	669772	N 1914
SHOLEM ALECHEM NORTH	STEPHENS	OK	137	653365	O 1953	ST. PIRO NORTH	LE FLORE	OK	079	669834	N 1969
SHOLEM ALECHEM SW	CARTER	OK	019	653427	O 1951	ST. PIRO SE	LE FLORE	OK	079	669865	N 1962
SHOLEM ALECHEM WEST	STEPHENS	OK	137	653458	O 1949	SPORN	LINCOLN	OK	081	670299	O 1936
SHOPTON SE	MUSKOGEE	OK	101	653629	N 1975	SPORN EAST	LINCOLN	OK	081	670330	O 1942
SHORT JUNCTION	CLEVELAND	OK	027	653799	O 1948	SPORN NE	PAYNE	OK	119	670361	ON 1947
SHORT JUNCTION WEST	CLEVELAND	OK	027	653830	O 1948	SPORN SE	LINCOLN	OK	081	670392	O 1951
SHORT SE	SEQUOYAH	OK	135	015922	N 1996	SPORN SOUTH	LINCOLN	OK	081	670423	ON 1957
SHORT SOUTH	SEQUOYAH	OK	135	015680	N 1995	SPORN SW	LINCOLN	OK	081	670454	O 1952
SHO-VEL-TUM	CARTER	OK	019	653086	ONA 1905	SPORN WEST	LINCOLN	OK	081	670485	O 1955
SHO-VEL-TUM	GARVIN	OK	049	653086	ONA 1905	SPRING	JEFFERSON	OK	067	670795	O 1924
SHO-VEL-TUM	STEPHENS	OK	137	653086	ONA 1905	SPRING CREEK	LINCOLN	OK	081	670919	ON 1952
SHO-VEL-TUM DISTRICT	CARTER	OK	019	653117	O 1905	SPRING VALLEY EAST	GARFIELD	OK	047	671291	O 1946
SHO-VEL-TUM DISTRICT	GARVIN	OK	049	653117	O 1905	SPRING VALLEY NW	KINGFISHER	OK	073	671322	O 1971
SHO-VEL-TUM DISTRICT	STEPHENS	OK	137	653117	O 1905	SPRING VALLEY SE	GARFIELD	OK	047	671353	O 1946
SICKLES NE	CADDO	OK	015	655075	N 1977	SPRINGER	CARTER	OK	019	671508	ONA 1965
SICKLES NORTH	CADDO	OK	015	655077	ON 1973	SPRINGER SW	CARTER	OK	019	000819	N 1981
SICKLES NW	CADDO	OK	015	655079	O 1977	SPRINGHILL	OKFUSKEE	OK	107	671725	O 1947
SIGNAL HILL	HUGHES	OK	063	002263	O 1929	SPRINGHILL WEST	WAGONER	OK	145	671756	O 1949
SIGNAL HILL	SEMINOLE	OK	133	002263	O 1929	SQUAW CREEK	BLAINE	OK	011	672624	N 1959
SIGNAL HILLS	OSAGE	OK	113	655442	ON 1944	SQUAW CREEK NE	BLAINE	OK	011	672629	N 1977
SIGNAL HILLS NE	OSAGE	OK	113	016615	N 1997	SQUAW CREEK WEST	BLAINE	OK	011	672644	N 1975
SILO	BRYAN	OK	013	655814	ON 1973	SQUIRREL CREEK	DEWEY	OK	043	672686	O 1968
SILO EAST	BRYAN	OK	013	655818	ON 1975	SQUIRREL CREEK SOUTH	DEWEY	OK	043	672717	OA 1968
SILO NORTH	BRYAN	OK	013	006510	O 1984	ST JAMES EAST	LINCOLN	OK	081	673663	ON 1954
SILO NW	BRYAN	OK	013	002648	O 1982	ST JAMES SW	OKLAHOMA	OK	109	673694	ON 1962
SILO WEST	BRYAN	OK	013	013932	OA 1990	ST JOHN	OSAGE	OK	113	673725	1951
SILVER CITY NE	CREEK	OK	037	656093	O 1956	ST JOHN NORTH	OSAGE	OK	113	673787	O 1955
SILVER CITY NORTH	CREEK	OK	037	656124	O 1952	ST JOHN NW	OSAGE	OK	113	673818	O 1953
SIMMONS-BLACK	OKMULGEE	OK	111	656930	O 1920	ST JOHN WEST	OSAGE	OK	113	673880	O 1952
SIMON	LOVE	OK	085	656988	O 1979	ST LOUIS	POTTAWATOMIE	OK	125	674097	ONA 1925
SIMON NE	CARTER	OK	019	656988	O 1977	ST LOUIS	SEMINOLE	OK	133	674097	ONA 1925
SIMON NORTH	CARTER	OK	019	656992	O 1957	ST LOUIS DISTRICT	POTTAWATOMIE	OK	125	674128	O 1927
SIMON NW	LOVE	OK	085	656996	O 1980	ST LOUIS DISTRICT	SEMINOLE	OK	133	674128	O 1927
SIMON SE	LOVE	OK	085	656030	OA 1981	ST LOUIS DISTRICT NORTH	POTTAWATOMIE	OK	125	674159	O 1944
SIMON SOUTH	LOVE	OK	085	000811	O 1982	ST LOUIS EAST	POTTAWATOMIE	OK	125	674190	O 1941
SIMON SW	LOVE	OK	085	000812	O 1979	ST LOUIS NORTH	POTTAWATOMIE	OK	125	674221	O 1941
SIMPSON SE	MARSHALL	OK	095	657240	N 1972	STAFFORD	CUSTER	OK	039	675275	N 1982
SIVELLS BEND	LOVE	OK	085	658325	OA 1945	STAFFORD NORTH	CUSTER	OK	039	675326	ON 1972
SIX MILE	BEAVER	OK	007	658480	O 1959	STAFFORD NW	CUSTER	OK	039	675330	N 1980
SIX MILE (NEW)	BEAVER	OK	007	000813	O 1961	STAGE STAND	STEPHENS	OK	137	675399	O 1946
SIX MILE NW	BEAVER	OK	007	658542	ONA 1961	STAGE STAND NE	STEPHENS	OK	137	675430	N 1955
SIX MILE SOUTH	BEAVER	OK	007	658604	ONA 1959	STAGE STAND SE	STEPHENS	OK	137	675461	ON 1955
SIX MILE WEST	BEAVER	OK	007	658635</							

OKLAHOMA

Field Name	County Name	State Sub	Co Code	Field Code	Field Disc Type	Year	Field Name	County Name	State Sub	Co Code	Field Code	Field Disc Type	Year
STAR	KINGFISHER	OK	073	676701	ON	1962	SUMNER NORTH	NOBLE	OK	103	688605	O	1953
STAR WEST	BLAINE	OK	011	676794	OA	1969	SUMNER NW	NOBLE	OK	103	688636	O	1943
STARR VALLEY	PAYNE	OK	119	677290	O	1950	SUMNER SE	NOBLE	OK	103	688667	O	1964
STARR VALLEY EAST	PAYNE	OK	119	010861	O	1986	SUMNER SOUTH	NOBLE	OK	103	688673	O	1982
STARR VALLEY NE	PAYNE	OK	119	009948	O	1985	SUMNER SW	NOBLE	OK	103	012023	O	1986
STARR VALLEY NORTH	PAYNE	OK	119	006443	O	1983	SUMNER WEST	NOBLE	OK	103	688698	O	1943
STARR VALLEY SE	PAYNE	OK	119	677321	O	1956	SUMPTER	KAY	OK	071	688729	O	1954
STATE LINE	GRANT	OK	053	677538	O	1929	SUNDOWN SW	OSAGE	OK	113	689194	O	1920
STEALY	MCCLAIN	OK	087	678096	O	1959	SUNFLOWER	LINCOLN	OK	081	689225	O	1950
STEALY NE	MCCLAIN	OK	087	678127	O	1963	SUNFLOWER SE	LINCOLN	OK	081	689256	O	1953
STEALY SOUTH	MCCLAIN	OK	087	678158	O	1947	SUNNY SIDE	BEAVER	OK	007	689411	O	1956
STEALY SW	MCCLAIN	OK	087	678189	O	1954	SUNNY SIDE EAST	BEAVER	OK	007	689442	O	1957
STEALY WEST	MCCLAIN	OK	087	678220	O	1953	SUNNY SLOPE NE	OSAGE	OK	113	689504	O	1957
STEEDMAN	PONTOTOC	OK	123	678561	O	1916	SUNNY SLOPE SE	PAWNEE	OK	117	009149	O	1984
STEEDMAN NE	PONTOTOC	OK	123	678592	N	1972	SUNNY SLOPE SW	PAWNEE	OK	117	689566	O	1955
STEEDMAN NORTH	PONTOTOC	OK	123	678623	ON	1928	SUNNYSIDE	BEAVER	OK	007	689783	O	1956
STEEDMAN NORTH DISTRICT	PONTOTOC	OK	123	678654	ON	1928	SUNNYSIDE EAST	BEAVER	OK	007	689814	O	1957
STEEDMAN SW	PONTOTOC	OK	123	678685	ON	1947	SUNRAY	TULSA	OK	143	689969	O	1925
STEEDMAN WEST	PONTOTOC	OK	123	678716	ON	1947	SUNSET	OSAGE	OK	113	690093	OA	1919
STELLA	CLEVELAND	OK	027	679336	O	1943	SUNSET NE	OSAGE	OK	113	690155	O	1955
STELLA (NEW)	CLEVELAND	OK	027	679398	O	1955	SUNSET WEST	OSAGE	OK	113	690248	O	1955
STELLA EAST	CLEVELAND	OK	027	679367	OA	1950	SWAN	SEMINOLE	OK	133	691620	O	1938
STELLA NW	CLEVELAND	OK	027	002595	O	1982	SWEET HOME NE	LINCOLN	OK	081	692364	O	1954
STERLING	COMANCHE	OK	031	679832	ONA	1958	SWEET HOME NORTH	LINCOLN	OK	081	692395	O	1954
STERLING EAST	COMANCHE	OK	031	679863	N	1982	SWEET WATER	BECKHAM	OK	009	692477	N	1981
STERLING EAST	GRADY	OK	051	679863	N	1982	SWEET WATER NORTH	ROGER MILLS	OK	129	002956	N	1981
STERLING SE	COMANCHE	OK	031	679956	N	1959	SWEET WATER NW	ROGER MILLS	OK	129	692479	N	1978
STERLING WEST	COMANCHE	OK	031	680049	ON	1962	SWEET WATER WEST	BECKHAM	OK	009	000822	N	1981
STIDHAM	MCINTOSH	OK	091	680545	O	1914	SYLVIAN	SEMINOLE	OK	133	693674	OA	1941
STIDHAM EAST	MCINTOSH	OK	091	680550	N	1975	SYLVIAN EAST	SEMINOLE	OK	133	693705	O	1949
STIDHAM SE	MCINTOSH	OK	091	012286	N	1988	SYLVIAN NE	SEMINOLE	OK	133	693736	ON	1942
STIDHAM SOUTH	MCINTOSH	OK	091	680559	N	1977	SYLVIAN NORTH	SEMINOLE	OK	133	693767	O	1970
STIDHAM WEST	MCINTOSH	OK	091	014060	N	1991	SYLVIAN NW	SEMINOLE	OK	133	693798	ON	1942
STIGLER	HASKELL	OK	061	680607	N	1974	SYLVIAN SW	SEMINOLE	OK	133	693829	O	1945
STIGLER WEST	HASKELL	OK	061	680623	N	1976	TABLER EAST	GRADY	OK	051	000823	N	1979
STILLWATER	PAYNE	OK	119	680731	O	1954	TABLER NE	GRADY	OK	051	695518	N	1980
STILLWATER (NEW)	PAYNE	OK	119	002434	O	1943	TABLER NW	GRADY	OK	051	695521	ON	1980
STILLWATER (OLD)	PAYNE	OK	119	680886	O	1935	TABLER SE	GRADY	OK	051	695523	ON	1979
STILLWATER AIRPORT	PAYNE	OK	119	680762	O	1953	TABLER SOUTH	GRADY	OK	051	695526	N	1976
STILLWATER AIRPORT NORTH	PAYNE	OK	119	680793	O	1954	TABLER SW	GRADY	OK	051	695529	N	1976
STILLWATER AIRPORT NW	NOBLE	OK	103	680799	OA	1980	TABOR	CREEK	OK	037	695543	O	1926
STILLWATER AIRPORT NW	PAYNE	OK	119	680799	OA	1980	TAFT DISTRICT	MUSKOGEE	OK	101	695853	O	1926
STILLWATER AIRPORT WEST	PAYNE	OK	119	680804	O	1980	TAFT DISTRICT	WAGONER	OK	145	695853	O	1926
STILLWATER DISTRICT	PAYNE	OK	119	680824	O	1943	TAFT DISTRICT SOUTH	MUSKOGEE	OK	101	695884	O	1958
STILLWATER EAST	PAYNE	OK	119	004190	O	1982	TAFT NORTH	WAGONER	OK	145	695977	O	1949
STILLWATER NE	PAYNE	OK	119	011594	OA	1987	TALALA	ROGERS	OK	131	696287	O	1913
STILLWATER NORTH	PAYNE	OK	119	680855	OA	1955	TALALA NORTH	ROGERS	OK	131	696318	O	1940
STILLWATER NW	PAYNE	OK	119	680850	O	1975	TALIHNA NW	LATIMER	OK	077	014604	N	1993
STILLWATER SE	PAYNE	OK	119	680917	ON	1935	TALOGA EAST	DEWEY	OK	043	696669	1968	
STILLWATER SOUTH	PAYNE	OK	119	680948	O	1943	TALOGA SOUTH	DEWEY	OK	043	696752	ON	1962
STILLWATER SW	PAYNE	OK	119	680979	O	1954	TANDY EAST	HUGHES	OK	063	697113	N	1976
STILLWATER WEST	PAYNE	OK	119	681010	O	1940	TANEHA	TULSA	OK	143	697124	O	1907
STOCKHOLM EAST	HARPER	OK	059	681413	O	1957	TANGIER	ELLIS	OK	045	697155	ON	1960
STOCKHOLM SE	HARPER	OK	059	681444	N	1957	TANGIER	WOODWARD	OK	153	697155	ON	1960
STOCKHOLM SW	HARPER	OK	059	681475	O	1946	TANGIER NW	ELLIS	OK	045	697186	ON	1960
STOCKHOLM WEST	HARPER	OK	059	681506	O	1948	TANGIER NW	WOODWARD	OK	153	697186	ON	1960
STOCKHOLM WEST (NEW)	HARPER	OK	059	002436	O	1959	TANGIER SE	WOODWARD	OK	153	697202	N	1973
STOCKTON	LOVE	OK	085	681568	O	1936	TANGIER SOUTH	WOODWARD	OK	153	697217	ON	1962
STONE	LINCOLN	OK	081	681847	O	1955	TANGIER WEST	WOODWARD	OK	153	697248	O	1961
STONE NE	LINCOLN	OK	081	682002	N	1967	TATUMS	CARTER	OK	019	698333	O	1914
STONEBLUFF	TULSA	OK	143	681878	O	1915	TATUMS	GARVIN	OK	049	698333	O	1914
STONEBLUFF	WAGONER	OK	145	681878	O	1915	TATUMS NE	CARTER	OK	019	698364	O	1954
STONEBLUFF DISTRICT	MUSKOGEE	OK	101	681909	ON	1915	TECUMSEH (NEW)	POTTAWATOMIE	OK	125	699992	O	1954
STONEBLUFF DISTRICT	TULSA	OK	143	681909	ON	1915	TECUMSEH (OLD)	POTTAWATOMIE	OK	125	700023	O	1937
STONEBLUFF DISTRICT	WAGONER	OK	145	681909	ON	1915	TECUMSEH EAST	POTTAWATOMIE	OK	125	699837	O	1941
STONEWALL NE	COAL	OK	029	682436	N	1953	TECUMSEH LAKE	POTTAWATOMIE	OK	125	699868	O	1941
STONEWALL NE	PONTOTOC	OK	123	682436	N	1953	TECUMSEH LAKE EAST	POTTAWATOMIE	OK	125	699899	O	1961
STONY POINT NORTH	CADDO	OK	015	682653	O	1966	TECUMSEH LAKE WEST	POTTAWATOMIE	OK	125	699930	O	1955
STORY SE	GARVIN	OK	049	683025	O	1955	TECUMSEH NE	POTTAWATOMIE	OK	125	699961	O	1952
STRATFORD SE	GARVIN	OK	049	683738	ON	1954	TECUMSEH NW	POTTAWATOMIE	OK	125	700050	OA	1979
STRATFORD SOUTH	GARVIN	OK	049	683769	O	1956	TECUMSEH SE	POTTAWATOMIE	OK	125	700054	O	1953
STRATFORD SW	GARVIN	OK	049	683800	O	1955	TECUMSEH SW	POTTAWATOMIE	OK	125	700085	O	1952
STRATFORD WEST	GARVIN	OK	049	683808	O	1978	TECUMSEH WEST	POTTAWATOMIE	OK	125	014063	O	1989
STRIKER	WAGONER	OK	145	684513	O	1917	TEGARDEN	WOODS	OK	151	700162	N	1954
STRIKER DISTRICT	WAGONER	OK	145	684544	O	1917	TEGARDEN SOUTH	WOODS	OK	151	700167	ON	1960
STROHM	OSAGE	OK	113	684823	O	1956	TEGARDEN WEST	WOODS	OK	151	700172	N	1966
STROHM EAST	OSAGE	OK	113	684854	O	1955	TELLER SW	MARSHALL	OK	095	700684	O	1981
STROHM NORTH	OSAGE	OK	113	684885	O	1954	TEMPLE SOUTH	COTTON	OK	033	000826	O	1982
STROHM NW	OSAGE	OK	113	684916	O	1964	TERLTON	PAWNEE	OK	117	701635	ON	1912
STRONG CITY	ROGER MILLS	OK	129	685012	N	1980	TERLTON EAST	PAWNEE	OK	117	701666	O	1950
STRONG CITY DISTRICT	ROGER MILLS	OK	129	010199	ON	1966	TERLTON NE	PAWNEE	OK	117	701697	O	1954
STRONG CITY EAST	ROGER MILLS	OK	129	000300	N	1981	TERLTON NORTH	PAWNEE	OK	117	701728	ON	1917
STRONG CITY NE	ROGER MILLS	OK	129	685013	N	1980	TERLTON SE	PAWNEE	OK	117	701759	ON	1951
STRONG CITY NORTH	ROGER MILLS	OK	129	685014	N	1978	TERRA-OKLA	MUSKOGEE	OK	101	701914	O	1919
STRONG CITY SE	ROGER MILLS	OK	129	685019	N	1978	TEXANNA	MCINTOSH	OK	091	007678	N	1984
STRONG CITY SOUTH	ROGER MILLS	OK	129	685021	N	1979	TEXANNA SW	MCINTOSH	OK	091	000827	N	1981
STRONG CITY WEST	ROGER MILLS	OK	129	685027	O	1975	TEXHOMA	TEXAS	OK	139	703154	N	1923
STRONG EAST	BEAVER	OK	007	015054	O	1973	TEXHOMA EAST	TEXAS	OK	139	014064	N	1977
STROUD	CREEK	OK	037	685102	ONA	1923	TEXHOMA NORTH	TEXAS	OK	139	703160	N	1971
STROUD	LINCOLN	OK	081	685102	ONA	1923	TEXHOMA NW	TEXAS	OK	139	014065	N	1981
STROUD EAST	CREEK	OK	037	685195	ON	1940	THACKERVILLE NE	LOVE	OK	085	703728	OA	1952
STROUD NE	LINCOLN	OK	081	685226	ON	1951	THACKERVILLE NORTH	LOVE	OK	085	703759	OA	1960
STROUD NORTH	LINCOLN	OK	081	685257	N	1937	THOMAS	KAY	OK	071	704875	O	1914
STROUD SE	CREEK	OK	037	685288	O	1943	THOMAS EAST	CUSTER	OK	039	000828	N	1975
STROUD SE	LINCOLN	OK	081	685288	O	1943	THOMAS NE	KAY	OK	071	705061	O	1955
STUART	PITTSBURG	OK	121	685505	N	1959	THOMAS SE	CUSTER	OK	039	705105	N	1975
STUART NE	PITTSBURG	OK	121	685567	N	1966	THOMAS SOUTH	BLAINE	OK	011	705107	N	1975
STUART SE	PITTSBURG	OK	121	685598	N	1964	THOMAS SOUTH	CUSTER	OK	039	705107	N	1975
STUART SW	HUGHES	OK	063	685660	N	1959	THOMAS SW	CUSTER	OK	039	705108	N	1976
STURGIS EAST	TEXAS	OK	139	686063	O	1954	THOMAS WEST	KAY	OK	071	016616	O	1999
STURGIS NORTH	CIMARRON	OK	025	686094	N	1953	THOUSAND ACRE LAKE	OKMULGEE	OK	111	706084	1955	
STURGIS NORTH (NEW)	CIMARRON	OK	025	002449	N	1953	THREE SANDS	KAY	OK	071	706580	1999	
STURGIS NW	CIMARRON	OK	025	686125	N	1953	THREE SANDS	NOBLE	OK	103	706580	1943	
STURGIS SE	TEXAS	OK	139	686156	O	1957	THREE SANDS EAST	NOBLE	OK	103	706611	OA	1961
SULPHUR NW	MURRAY	OK											

Field Name	County Name	State Sub	Co Code	Field Code	Field Disc Type Year	Field Name	County Name	State Sub	Co Code	Field Code	Field Disc Type Year
TIGER FLATS	OKFUSKEE	OK	107	707603	O 1908	TYRONE NW	TEXAS	OK	139	725136	O 1957
TIGER FLATS	OKMULGEE	OK	111	707603	O 1908	ULAN	PITTSBURG	OK	121	726681	N 1971
TIGER FLATS SE	OKMULGEE	OK	111	707634	O 1947	ULAN EAST	PITTSBURG	OK	121	726712	N 1945
TIMBER CREEK WEST	BEAVER	OK	007	708564	O 1955	ULAN NORTH	MCINTOSH	OK	091	726774	N 1966
TIMBER RIDGE	MUSKOGEE	OK	101	708595	O 1910	ULAN NORTH	PITTSBURG	OK	121	726774	N 1944
TIPTON	JACKSON	OK	065	709525	O 1935	ULAN SE	PITTSBURG	OK	121	726780	N 1974
TIPTON	TILLMAN	OK	141	709525	O 1935	ULAN SOUTH	PITTSBURG	OK	121	726782	N 1971
TIPTON NORTH	JACKSON	OK	065	709587	O 1952	ULAN WEST	PITTSBURG	OK	121	726784	N 1973
TOGO	MAJOR	OK	093	710929	ON 1961	UMBURN	OKFUSKEE	OK	107	002494	1938
TOGO EAST	MAJOR	OK	093	710960	ON 1965	UNCAS NE	KAY	OK	071	727270	O 1949
TOGO SE	MAJOR	OK	093	710991	ON 1963	UNCAS SE	KAY	OK	071	727301	O 1954
TOGO SOUTH	MAJOR	OK	093	711022	N 1970	UNCAS WEST	KAY	OK	071	727332	O 1939
TONKAWA	KAY	OK	071	712851	O 1921	UNION CITY	CANADIAN	OK	017	727797	ONA 1960
TONKAWA	NOBLE	OK	103	712851	O 1921	UNION CITY NE	CANADIAN	OK	017	727801	N 1977
TONKAWA EAST	KAY	OK	071	712882	O 1955	UNION CITY NW	CANADIAN	OK	017	727816	N 1977
TONKAWA NE	KAY	OK	071	712913	O 1956	UNION CITY SW	GRADY	OK	051	727824	N 1978
TONKAWA NW	KAY	OK	071	712959	N 1979	UNION CITY WEST	CANADIAN	OK	017	727828	N 1969
TONKAWA SOUTH	NOBLE	OK	103	712944	O 1953	UNION POINT	POTTAWATOMIE	OK	125	728014	O 1948
TONKAWA WEST	NOBLE	OK	103	712975	O 1955	UNION POINT WEST	POTTAWATOMIE	OK	125	728023	O 1974
TOUZALIN	ELLIS	OK	045	714308	ONA 1960	UNION SOUTH	KIOWA	OK	075	728076	O 1950
TRACY SE	TEXAS	OK	139	715037	N 1965	UNION STAR	BEAVER	OK	007	728107	ONA 1969
TRAIL EAST	DEWEY	OK	043	715347	O 1960	UNION STAR DISTRICT	BEAVER	OK	007	015073	OA 1969
TRAIL NE	DEWEY	OK	043	715378	O 1961	UNION STAR EAST	BEAVER	OK	007	728138	ON 1963
TRAIL SOUTH	DEWEY	OK	043	715450	ON 1973	UNION STAR NORTH	BEAVER	OK	007	728169	O 1969
TRAIL WEST	DEWEY	OK	043	715471	O 1967	UNION STAR NW	BEAVER	OK	007	728200	OA 1970
TRANSCO	SEMINOLE	OK	133	715626	O 1941	UNION STAR SE	BEAVER	OK	007	728231	O 1969
TRANSCO EAST	SEMINOLE	OK	133	715657	O 1949	UNION STAR SOUTH	BEAVER	OK	007	728262	O 1968
TRANSCO NORTH	SEMINOLE	OK	133	715688	N 1963	UNION STAR SW	BEAVER	OK	007	728293	O 1969
TRANSCO NW	SEMINOLE	OK	133	715719	O 1940	UNION STAR WEST	BEAVER	OK	007	728324	O 1969
TRANSCO WEST	SEMINOLE	OK	133	715750	O 1941	UNION VALLEY	LOGAN	OK	083	728386	O 1950
TRANSCONTINENTAL	MUSKOGEE	OK	101	715781	O 1918	UNITY	TEXAS	OK	139	728789	N 1969
TRANSCONTINENTAL EAST	MUSKOGEE	OK	101	715812	O 1933	UNITY EAST	TEXAS	OK	139	728820	ON 1970
TRAUGH	SEMINOLE	OK	133	716060	O 1937	UNITY NORTH	TEXAS	OK	139	728851	ONA 1957
TRAUGH SOUTH	SEMINOLE	OK	133	716153	O 1952	UNITY SW	TEXAS	OK	139	728862	N 1977
TRIBBEY	POTTAWATOMIE	OK	125	717172	ON 1980	VALLEY	GARVIN	OK	049	732480	O 1951
TRIBBEY EAST	POTTAWATOMIE	OK	125	717176	O 1965	VALLEY CENTER WEST	DEWEY	OK	043	732573	O 1957
TRIBBEY NE	POTTAWATOMIE	OK	125	717207	O 1966	VALLEY GROVE	OKFUSKEE	OK	107	732666	ON 1943
TRIBBEY NORTH	POTTAWATOMIE	OK	125	717238	O 1946	VALLEY GROVE NE	OKFUSKEE	OK	107	732697	O 1949
TRIMUE NE	TILLMAN	OK	141	717517	O 1957	VALLEY GROVE NW	OKFUSKEE	OK	107	732728	O 1961
TRIMUE NORTH	TILLMAN	OK	141	717548	O 1937	VALLEY GROVE SE	OKFUSKEE	OK	107	732759	ON 1950
TRIMUE NW	TILLMAN	OK	141	717579	O 1954	VALLEY GROVE SOUTH	OKFUSKEE	OK	107	732790	O 1947
TRIMUE SE	TILLMAN	OK	141	717610	O 1966	VALLEY GROVE SW	OKFUSKEE	OK	107	732821	O 1954
TRIMUE WEST	TILLMAN	OK	141	717641	O 1953	VALLEY VIEW	MURRAY	OK	099	732883	O 1949
TRIMPH NE	TEXAS	OK	139	718323	O 1960	VANDERSLICE	CREEK	OK	037	733968	ON 1939
TRIMPH SOUTH	TEXAS	OK	139	718354	N 1958	VANOSS SW	PONTOTOC	OK	123	000837	O 1982
TRIMPH SW	TEXAS	OK	139	718385	ON 1969	VANOSS WEST	GARVIN	OK	049	014615	N 1991
TRIVOLI NW	MAJOR	OK	093	718400	ON 1977	VASSAR SE	PAYNE	OK	119	734216	ON 1966
TRIVOLI SW	DEWEY	OK	043	718403	ONA 1977	VASSAR SW	PAYNE	OK	119	734247	O 1956
TRIVOLI SW	MAJOR	OK	093	718403	ONA 1977	VASSAR WEST	PAYNE	OK	119	734255	O 1982
TRIVOLI WEST	MAJOR	OK	093	718406	N 1977	VELMA	STEPHENS	OK	137	735232	O 1917
TROUSDALE	POTTAWATOMIE	OK	125	718664	O 1951	VELMA NORTH	STEPHENS	OK	137	735356	O 1942
TROUSDALE SOUTH	POTTAWATOMIE	OK	125	718757	O 1986	VELMA NW	STEPHENS	OK	137	735387	ON 1947
TRYON	LINCOLN	OK	081	719594	N 1966	VELMA WEST	STEPHENS	OK	137	735449	ON 1945
TRYON NE	LINCOLN	OK	081	719610	ON 1978	VERA	WASHINGTON	OK	147	736007	O 1915
TRYON NE DISTRICT	LINCOLN	OK	081	015676	OA 1978	VERDEN	CADDO	OK	015	736118	ONA 1948
TRYON NW	LINCOLN	OK	081	719625	ON 1949	VERDEN	GRADY	OK	051	736118	ONA 1948
TRYON WEST	LINCOLN	OK	081	719656	ON 1968	VERDEN EAST	GRADY	OK	051	736120	OA 1973
TUCKER NE	STEPHENS	OK	137	719912	O 1956	VERDEN NE	CADDO	OK	015	736131	ON 1967
TULLAHASSEE	WAGONER	OK	145	720594	O 1949	VERDEN NE	GRADY	OK	051	736131	ON 1967
TULLAHASSEE DISTRICT	WAGONER	OK	145	720563	O 1949	VERDEN NW	CADDO	OK	015	736155	N 1975
TULSA	TULSA	OK	143	720687	O 1901	VERDEN SE	GRADY	OK	051	736162	N 1970
TULSA COUNTY CBM	TULSA	OK	143	017460	N 2003	VERDEN SW	CADDO	OK	015	736169	O 1977
TULSA DISTRICT	TULSA	OK	143	720718	O 1901	VERDEN WEST	CADDO	OK	015	736174	N 1981
TUPELO	COAL	OK	029	000834	O 1981	VERN	TULSA	OK	143	736472	1914
TUPELO NE	COAL	OK	029	721059	N 1955	VERNON	KAY	OK	071	736658	O 1925
TUPELO NORTH	COAL	OK	029	721090	O 1967	VERNON EAST	KAY	OK	071	736720	O 1952
TUPELO NW	COAL	OK	029	721121	O 1952	VERNON NORTH	MCINTOSH	OK	091	736782	N 1979
TUPELO SOUTH	COAL	OK	029	721152	O 1972	VERNON NW	MCINTOSH	OK	091	736788	N 1978
TUPELO SW	COAL	OK	029	721158	N 1982	VERNON SE	KAY	OK	071	736813	O 1947
TURKEY	GARVIN	OK	049	721245	O 1955	VETERANS COLONY	LATIMER	OK	077	014616	N 1992
TURKEY CREEK	OSAGE	OK	113	721307	O 1917	VETERANS COLONY WEST	LATIMER	OK	077	014617	N 1991
TURKEY CREEK WEST	OSAGE	OK	113	721493	O 1917	VIAN	SEQUOYAH	OK	135	737364	N 1921
TURKEY MOUNTAIN	TULSA	OK	143	721586	O 1922	VIAN SE	SEQUOYAH	OK	135	737370	N 1979
TURKEY NW	GARVIN	OK	049	721617	N 1972	VICAR	GRANT	OK	053	004551	OA 1983
TURKEY PEN HOLLOW	OKMULGEE	OK	111	721648	N 1908	VICAR EAST	GRANT	OK	053	012439	OA 1988
TURLEY	OSAGE	OK	113	721927	O 1914	VICAR NE	GRANT	OK	053	010641	N 1986
TURLEY	TULSA	OK	143	721927	O 1914	VICAR NORTH	GRANT	OK	053	000839	OA 1981
TURLEY DISTRICT	OSAGE	OK	113	721958	O 1914	VICAR SOUTH	DEWEY	OK	043	737381	ON 1979
TURLEY DISTRICT	TULSA	OK	143	721958	O 1914	VICI	WOODWARD	OK	043	737488	ONA 1968
TURMAN	OKMULGEE	OK	111	721989	O 1919	VICI	WOODWARD	OK	153	737488	ONA 1968
TURNER WEST	POTTAWATOMIE	OK	125	722392	O 1982	VICI EAST	DEWEY	OK	043	737519	ON 1971
TURPIN EAST	BEAVER	OK	007	000274	ON 1981	VICI NORTH	WOODWARD	OK	153	737550	ON 1968
TURPIN SE	BEAVER	OK	007	722516	ON 1959	VICI NW	WOODWARD	OK	153	737560	ONA 1980
TUSKEGEE	CREEK	OK	037	722826	O 1924	VICI SW	DEWEY	OK	043	737581	ON 1972
TUSKEGEE DISTRICT	CREEK	OK	037	722857	O 1924	VICI TOWNSITE	DEWEY	OK	043	737612	N 1971
TUSKEGEE EAST	CREEK	OK	037	722888	O 1925	VICI WEST	ELLIS	OK	045	737643	N 1970
TUSKEGEE WEST	CREEK	OK	037	722919	O 1938	VICI WEST	WOODWARD	OK	153	737643	N 1970
TUSKEGEE WEST	OKFUSKEE	OK	107	722919	O 1938	VICTOR	LINCOLN	OK	081	737798	O 1955
TUSSY	CARTER	OK	019	722950	1954	VICTOR EAST	LINCOLN	OK	081	737860	O 1955
TUSSY	GARVIN	OK	049	722950	1972	VICTOR SE	LINCOLN	OK	081	737891	N 1955
TUTTLE	GRADY	OK	051	722981	O 1979	VICTOR WEST	LINCOLN	OK	081	737922	O 1960
TUTTLE EAST	CANADIAN	OK	017	723012	ONA 1969	VICTORY EAST	TILLMAN	OK	141	738108	O 1957
TUTTLE EAST	GRADY	OK	051	723012	ONA 1969	VICTORY HILL	POTTAWATOMIE	OK	125	738139	O 1946
TUTTLE EAST	MCCLAIN	OK	087	723012	ONA 1969	VICTORY HILL SW	POTTAWATOMIE	OK	125	738170	O 1951
TUTTLE NE	GRADY	OK	051	723053	ONA 1984	VICTORY NORTH	TILLMAN	OK	141	738201	O 1954
TUTTLE SE	GRADY	OK	051	723065	O 1978	VICTORY NW	TILLMAN	OK	141	738232	O 1955
TUTTLE-KEPPEL	ROGERS	OK	131	723043	O 1928	VICTORY SE	TILLMAN	OK	141	007515	O 1983
TWENTY-ONE-ELEVEN	OSAGE	OK	113	723361	O 1921	VINCO	PAYNE	OK	119	739255	N 1972
TWENTY-ONE-TEN	OSAGE	OK	113	723392	O 1917	VINCO EAST	PAYNE	OK	119	739286	O 1952
TWIN CREEK	OSAGE	OK	113	723547	O 1928	VINCO NW	PAYNE	OK	119	739317	O 1962
TWIN LAKES	SEMINOLE	OK	133	723671	O 1946	VINCO WEST	PAYNE	OK	119	739323	OA 1975
TWIN MOUND	BEAVER	OK	007	723733	N 1969	VINES	MURRAY	OK	099	739379	O 1915
TYLER	MARSHALL	OK	095	724454	N 1973	VINEYARD	POTTAWATOMIE	OK	125	739410	1951
TYROLA	SEMINOLE	OK	133	724857	O 1937	VINING NE	ALFALFA	OK	003	739472	O 1981
TYROLA EAST	SEMINOLE	OK	133	724888	O 1943	VINING NE	GRANT	OK	053	739472	O 1957
TYROLA NE	PONTOTOC	OK	123	724919	O 1938	VINING NORTH	ALFALFA	OK	003	739503	O 1957
TYROLA NE	SEMINOLE	OK	133	724919	O 1937	VINING SE	ALFALFA	OK	003	739511	N 1978
TYROLA NORTH	SEMINOLE	OK	133	724950	O 1952	VINITA	CRAIG	OK	035	002963	O 1928
TYROLA NW	SEMINOLE	OK	133	724981	O 1947	VINITA	ROGERS	OK	131	002963	O 1928
TYROLA SE	SEMINOLE	OK	133	725012	O 1954	VINITA (NEW)	CRAIG	OK	035	739534	O 1936
TYROLA SOUTH	PONTOTOC	OK	123	725043	O 1948	WAGONER	WAGONER	OK	145	744350	O 1914
TYROLA WEST	SEMINOLE	OK	133	725074	O 1954	WAGONER DISTRICT	WAGONER	OK	145	744381	O 1949
TYRONE	TEXAS	OK	139	725105	ON 1957	WAGONER DISTRICT NW	WAGONER	OK	145	744412	O 1914

OKLAHOMA

Field Name	County Name	State Sub	Co Code	Field Code	Field Disc Type Year	Field Name	County Name	State Sub	Co Code	Field Code	Field Disc Type Year
WAGONER DISTRICT SOUTH	WAGONER	OK	145	744443	O 1939	WAYNE SOUTH	MCCLAIN	OK	087	752966	OA 1983
WAGONER DISTRICT SW	WAGONER	OK	145	744474	O 1939	WAYNE SW	MCCLAIN	OK	087	752968	OA 1946
WAGONER DISTRICT WEST	WAGONER	OK	145	744505	O 1939	WAYNOKA EAST	WOODS	OK	151	753092	N 1967
WAGONER NE	WAGONER	OK	145	744536	O 1949	WAYNOKA NE	WOODS	OK	151	753123	ON 1956
WAGONER SOUTH	WAGONER	OK	145	744567	O 1939	WAYNOKA NE	WOODWARD	OK	153	753123	ON 1956
WAINRIGHT	MUSKOGEE	OK	101	744846	O 1910	WAYNOKA NORTH	WOODS	OK	151	753154	N 1965
WAKITA	GRANT	OK	053	745373	O 1956	WAYNOKA SE	WOODS	OK	151	753168	N 1975
WAKITA DISTRICT	ALFALFA	OK	003	745404	ON 1953	WAYNOKA SOUTH	WOODS	OK	151	753185	N 1962
WAKITA DISTRICT	GRANT	OK	053	745404	ON 1953	WAYNOKA SW	WOODS	OK	151	010017	N 1994
WAKITA NE	GRANT	OK	053	745435	O 1955	WAYNOKA WEST	WOODWARD	OK	153	753216	N 1963
WAKITA NW	GRANT	OK	053	745466	N 1955	WAYSIDE POOL	WASHINGTON	OK	147	753340	ON 2003
WAKITA SOUTH	GRANT	OK	053	745497	ON 1956	WEATHERFORD	CUSTER	OK	039	753767	N 1972
WAKITA SW	ALFALFA	OK	003	745528	O 1956	WEATHERFORD NE	CUSTER	OK	039	753778	N 1977
WAKITA TREND	ALFALFA	OK	003	745528	O 1956	WEATHERFORD NORTH	CUSTER	OK	039	753788	N 1977
WAKITA TREND	ALFALFA	OK	003	745559	ONA 1953	WEATHERFORD NW	CUSTER	OK	039	753798	N 1972
WAKITA TREND	GRANT	OK	053	745559	ONA 1953	WEATHERFORD SE	CUSTER	OK	039	753829	N 1972
WAKITA WEST	GRANT	OK	053	745590	OA 1958	WEATHERFORD SOUTH	CUSTER	OK	039	753832	N 1980
WALKER	CREEK	OK	037	745776	O 1923	WEATHERFORD SW	CUSTER	OK	039	753835	N 1979
WALKER WEST	CREEK	OK	037	745931	O 1939	WEATHERFORD WEST	CUSTER	OK	039	753837	N 1997
WALTERS	COTTON	OK	033	747388	ON 1917	WEBB	GRANT	OK	053	753953	O 1921
WALTERS	STEPHENS	OK	137	747388	ON 1917	WEBB NE	KAY	OK	071	754015	O 1952
WALTERS DISTRICT	COMANCHE	OK	031	747419	ON 1917	WEBB NORTH	GRANT	OK	053	754046	O 1948
WALTERS DISTRICT	COTTON	OK	033	747419	ON 1917	WEBB NW	DEWEY	OK	043	754077	O 1960
WALTERS DISTRICT	STEPHENS	OK	137	747419	ON 1917	WEBB WEST	GRANT	OK	053	754232	O 1964
WANDELL	KINGFISHER	OK	073	748039	O 1960	WEBBERS FALLS	SEQUOYAH	OK	135	015079	N 1910
WANDELL EAST	KINGFISHER	OK	073	748070	O 1962	WEBER POOL	WASHINGTON	OK	147	754387	2003
WANDELL NE	KINGFISHER	OK	073	748101	O 1963	WEBSTER	WAGONER	OK	145	754542	O 1917
WANDELL SOUTH	KINGFISHER	OK	073	748132	O 1964	WEBSTER (NEW)	WAGONER	OK	145	002527	O 1941
WANDELL SW	KINGFISHER	OK	073	748163	O 1960	WEIMER	CRAIG	OK	035	755596	N 1914
WANETTE	POTTAWATOMIE	OK	125	748225	ON 1943	WELCH NW	CRAIG	OK	035	756356	N 1977
WANETTE (OLD)	POTTAWATOMIE	OK	125	002519	ON 1930	WELCH WEST	CRAIG	OK	035	756433	N 1973
WANETTE EAST	POTTAWATOMIE	OK	125	748256	O 1949	WELEETKA	OKFUSKEE	OK	107	756774	O 1913
WANETTE NORTH	POTTAWATOMIE	OK	125	748276	O 1977	WELEETKA DISTRICT	OKFUSKEE	OK	107	756805	O 1937
WANETTE NW	POTTAWATOMIE	OK	125	748287	O 1960	WELEETKA DISTRICT EAST	OKFUSKEE	OK	107	756836	O 1947
WANETTE SOUTH	MCCLAIN	OK	087	748318	O 1955	WELEETKA DISTRICT NORTH	OKFUSKEE	OK	107	756867	O 1947
WANETTE SOUTH	POTTAWATOMIE	OK	125	748318	O 1953	WELEETKA DISTRICT SW	OKFUSKEE	OK	107	756898	O 1947
WANETTE SW	POTTAWATOMIE	OK	125	748349	O 1948	WELEETKA SE	OKFUSKEE	OK	107	756954	N 1973
WANETTE WEST	POTTAWATOMIE	OK	125	748380	O 1943	WELEETKA SOUTH	OKFUSKEE	OK	107	756960	O 1937
WANN	NOWATA	OK	105	748411	ON 1907	WELEETKA WEST	OKFUSKEE	OK	107	756991	O 1926
WANN	WASHINGTON	OK	147	748411	ON 1907	WELLSTON	LINCOLN	OK	081	757673	ON 1953
WAPANUCKA	ATOKA	OK	005	748464	ON 1981	WELLSTON NE	LINCOLN	OK	081	757704	O 1954
WAPANUCKA NORTH	JOHNSTON	OK	069	748473	O 1956	WELLSTON NORTH	LINCOLN	OK	081	757735	ON 1936
WARD DISTRICT	WAGONER	OK	145	748907	O 1949	WELLSTON NW	LINCOLN	OK	081	757766	O 1960
WARDVILLE	ATOKA	OK	005	015928	N 1996	WELLSTON SOUTH	LINCOLN	OK	081	757812	N 1976
WARDVILLE SOUTH	ATOKA	OK	005	016430	N 1995	WELLSTON SW	LINCOLN	OK	081	757797	O 1960
WARNER	MCINTOSH	OK	091	749341	O 1934	WELLSTON WEST	LINCOLN	OK	081	757828	ON 1950
WARNER	MUSKOGEE	OK	101	749341	O 1934	WELLSTON WEST	LOGAN	OK	083	757828	ON 1950
WARNER NORTH	MUSKOGEE	OK	101	749372	N 1982	WELLSTON WEST	OKLAHOMA	OK	109	757828	ON 1950
WARNER SOUTH	MUSKOGEE	OK	101	749429	N 1976	WELTY NE	OKFUSKEE	OK	107	758014	O 1950
WARNER SW	MCINTOSH	OK	091	749434	N 1960	WELTY NORTH	CREEK	OK	037	758045	ON 1953
WARREN	COTTON	OK	033	749527	O 1947	WELTY SW	OKFUSKEE	OK	107	758076	O 1948
WARWICK	LINCOLN	OK	081	749837	O 1955	WELTY WEST	OKFUSKEE	OK	107	758107	O 1966
WARWICK EAST	LINCOLN	OK	081	749868	O 1944	WENTZ	NOBLE	OK	103	758727	ON 1933
WARWICK SE	LINCOLN	OK	081	749899	O 1944	WESLEY	ATOKA	OK	005	759285	N 1982
WASHINGTON	MCCLAIN	OK	087	750240	ON 1944	WESLEY EAST	ATOKA	OK	005	007516	O 1983
WASHINGTON COUNTY CBM	WASHINGTON	OK	147	017384	N 2003	WESLEY NE	PITTSBURG	OK	121	013757	N 1990
WASHINGTON DISTRICT	MCCLAIN	OK	087	750271	ONA 1944	WESLEY WEST	ATOKA	OK	005	011886	N 1987
WASHINGTON EAST	MCCLAIN	OK	087	750302	O 1948	WESTPOINT	PAYNE	OK	119	761207	O 1951
WASHINGTON NE	MCCLAIN	OK	087	750333	O 1959	WESTPOINT EAST	PAWNEE	OK	117	759967	O 1970
WASHINGTON NORTH	MCCLAIN	OK	087	750364	O 1950	WESTPOINT NE	PAWNEE	OK	117	759998	O 1957
WASHINGTON NORTH (OLD)	MCCLAIN	OK	087	002522	O 1948	WESTPOINT NE	PAYNE	OK	119	759998	O 1957
WASHINGTON SE	MCCLAIN	OK	087	750395	O 1952	WESTPOINT NORTH	PAYNE	OK	119	760029	O 1951
WASHINGTON SOUTH	MCCLAIN	OK	087	750426	O 1984	WESTPOINT NW	PAYNE	OK	119	761214	O 1973
WASHINGTON SW	MCCLAIN	OK	087	750431	O 1977	WESTPOINT SE	PAYNE	OK	119	761241	O 1978
WASHINGTON WEST	MCCLAIN	OK	087	750457	O 1961	WESTPOINT SOUTH	PAYNE	OK	119	760060	O 1943
WASHITA	MURRAY	OK	099	011289	OA 1987	WETLEY	SEMINOLE	OK	133	761393	O 1927
WASHITA CITY NE	CADDO	OK	015	005748	O 1983	WETLEY NORTH	SEMINOLE	OK	133	761424	O 1954
WASHITA CITY-CADDO	CADDO	OK	015	004198	N 1982	WETLEY NW	SEMINOLE	OK	133	761455	O 1953
WASHITA EAST	MURRAY	OK	099	750519	ON 1962	WETLEY WEST	SEMINOLE	OK	133	761486	O 1944
WASHUNGA EAST	KAY	OK	071	750581	O 1954	WETUMKA	HUGHES	OK	063	761548	ON 1919
WASHUNGA NE	KAY	OK	071	750586	OA 1981	WETUMKA	OKFUSKEE	OK	107	761548	ON 1919
WATCHORN	PAWNEE	OK	117	750953	ON 1915	WETUMKA DISTRICT EAST	HUGHES	OK	063	761579	ON 1938
WATCHORN EAST	OSAGE	OK	113	750984	O 1942	WETUMKA EAST	HUGHES	OK	063	761610	O 1938
WATCHORN EAST	PAWNEE	OK	117	750984	O 1942	WETUMKA SE	HUGHES	OK	063	761641	O 1947
WATCHORN NORTH	PAWNEE	OK	117	751015	O 1945	WETUMKA SOUTH	HUGHES	OK	063	761672	ON 1944
WATCHORN NW	PAWNEE	OK	117	751046	O 1945	WEWOKA	HUGHES	OK	063	761734	O 1912
WATCHORN SE	PAWNEE	OK	117	751077	O 1966	WEWOKA	SEMINOLE	OK	133	761734	O 1912
WATCHORN SOUTH	PAWNEE	OK	117	751108	O 1967	WEWOKA DISTRICT	HUGHES	OK	063	761765	O 1912
WATCHORN SW	PAWNEE	OK	117	751139	O 1967	WEWOKA DISTRICT	SEMINOLE	OK	133	761765	O 1912
WATCHORN WEST	PAWNEE	OK	117	751170	O 1953	WEWOKA DISTRICT NORTH	HUGHES	OK	063	761796	O 1940
WATERLOO DISTRICT NORTH	LOGAN	OK	083	751418	O 1936	WEWOKA DISTRICT NORTH	SEMINOLE	OK	133	761796	O 1940
WATERLOO NORTH	LOGAN	OK	083	751449	ON 1935	WEWOKA EAST	HUGHES	OK	063	761827	ON 1925
WATERLOO NW	LOGAN	OK	083	751480	N 1954	WEWOKA EAST	SEMINOLE	OK	133	761827	ON 1934
WATERLOO SE	OKLAHOMA	OK	109	751511	O 1950	WEWOKA LAKE	SEMINOLE	OK	133	761858	O 1924
WATONGA EAST	BLAINE	OK	011	751790	N 1968	WEWOKA LAKE NORTH	SEMINOLE	OK	133	761889	O 1949
WATONGA NE	BLAINE	OK	011	751821	N 1961	WEWOKA NE	SEMINOLE	OK	133	761920	O 1926
WATONGA NW	BLAINE	OK	011	751883	N 1966	WEWOKA NORTH	SEMINOLE	OK	133	761951	O 1940
WATONGA SE	BLAINE	OK	011	751914	N 1962	WEWOKA SOUTH	SEMINOLE	OK	133	761982	O 1967
WATONGA SOUTH	BLAINE	OK	011	751945	N 1960	WEWOKA SW	SEMINOLE	OK	133	762013	O 1958
WATONGA TREND	BLAINE	OK	011	751960	ONA 1948	WEWOKA TOWNSITE	SEMINOLE	OK	133	762044	O 1924
WATONGA TREND	CADDO	OK	015	751960	ONA 1948	WHEATLAND	OKLAHOMA	OK	109	762432	ON 1981
WATONGA TREND	CANADIAN	OK	017	751960	ONA 1948	WHEATLAND NE	OKLAHOMA	OK	109	005760	N 1984
WATONGA TREND	DEWEY	OK	043	751960	ONA 1948	WHEATLAND SE	CLEVELAND	OK	027	762525	OA 1962
WATONGA TREND	BLAINE	OK	011	751976	N 1965	WHEELER	CARTER	OK	019	762742	O 1905
WATONGA-CHICKASHA TREND	BLAINE	OK	011	751774	ONA 1948	WHISKEY CREEK	CARTER	OK	019	763300	ON 1949
WATONGA-CHICKASHA TREND	CADDO	OK	015	751774	ONA 1948	WHITE EAGLE	KAY	OK	071	764001	O 1990
WATONGA-CHICKASHA TREND	CANADIAN	OK	017	751774	ONA 1948	WHITE EAGLE NORTH	KAY	OK	071	764013	O 1959
WATONGA-CHICKASHA TREND	DEWEY	OK	043	751774	ONA 1948	WHITE EAGLE NW	KAY	OK	071	000288	N 1979
WATONGA-CHICKASHA TREND	GRADY	OK	051	751774	ONA 1948	WHITE EAGLE SE	NOBLE	OK	103	764044	O 1969
WAUKOMIS	GARFIELD	OK	047	752348	ON 1961	WHITE EAGLE SOUTH	NOBLE	OK	103	000844	O 1979
WAUKOMIS	MAJOR	OK	093	752348	ON 1961	WHITE HALL NORTH	NOBLE	OK	103	764168	O 1959
WAUKOMIS (OLD)	GARFIELD	OK	047	002523	O 1938	WHITE HALL SE	NOBLE	OK	103	000845	ON 1981
WAUKOMIS EAST	GARFIELD	OK	047	752379	O 1963	WHITE ROSE	OKFUSKEE	OK	107	764819	O 1926
WAUKOMIS NEW	GARFIELD	OK	047	752410	O 1961	WHITE ROSE NW	OKFUSKEE	OK	107	764850	O 1921
WAUKOMIS NORTH	GARFIELD	OK	047	752441	O 1965	WHITE ROSE SW	OKFUSKEE	OK	107	764881	O 1942
WAUKOMIS NW	GARFIELD	OK	047	752472	O 1965	WHITEBEAD	GARVIN	OK	049	765067	O 1946
WAUKOMIS SE	GARFIELD	OK	047	752503	O 1938	WHITEBEAD EAST	GARVIN	OK	049	765098	O 1963
WAUKOMIS SW	GARFIELD	OK	047	752534	ON 1961	WHITEBEAD SE	GARVIN	OK	049	765129	O 1956
WAUKOMIS WEST	GARFIELD	OK	047	752565	ON 1962	WHITEBEAD SOUTH	GARVIN	OK	049	765160	O 1959
WAYNE EAST	MCCLAIN	OK	087	012089	O 1988	WHITEBEAD SW	GARVIN	OK	049	765191	O 1960
WAYNE NE	MCCLAIN	OK	087	002705	O 1982	WHITEBEAD WEST	GARVIN	OK	049	765222	OA 1970
WAYNE NORTH	MCCLAIN</										

Field Name	County Name	State Sub	Co Code	Field Code	Field Disc Type	Year	Field Name	County Name	State Sub	Co Code	Field Code	Field Disc Type	Year
WHITEROCK	NOBLE	OK	103	765377	O	1916	YALE SW	PAYNE	OK	119	785046	ON	1949
WHITEROCK NORTH	NOBLE	OK	103	765408	O	1953	YALE WEST	PAYNE	OK	119	785077	ON	1944
WHITEROCK SE	NOBLE	OK	103	765439	O	1953	YALE-QUAY	PAYNE	OK	117	784984	ON	1914
WHITETAIL	OSAGE	OK	113	765780	O	1919	YALE-QUAY	PAYNE	OK	119	784984	ON	1914
WHITETAIL NORTH	OSAGE	OK	113	765811	O	1955	YANUSH	LATIMER	OK	077	010246	N	1994
WHITETAIL NW	OSAGE	OK	113	765842	O	1958	YEAGER	HUGHES	OK	063	785744	ON	1925
WHITETAIL SOUTH	OSAGE	OK	113	765873	O	1954	YEAGER NORTH	HUGHES	OK	063	785775	ON	1936
WHITETAIL WEST	OSAGE	OK	113	765904	O	1959	YEAGER SE	HUGHES	OK	063	785806	O	1950
WHITNEY	PONTOTOC	OK	123	766276	ON	1936	YEAGER SOUTH	HUGHES	OK	063	785837	ON	1964
WHITNEY WEST	MCCLAIN	OK	087	766326	O	1980	YELLOWSTONE	WOODS	OK	151	786302	ON	1953
WICEY	TULSA	OK	143	766679	O	1915	YELLOWSTONE SE	WOODS	OK	151	786380	O	1974
WICEY DISTRICT	OKMULGEE	OK	111	766710	O	1915	YELLOWSTONE SOUTH	WOODS	OK	151	786395	O	1967
WICEY DISTRICT	TULSA	OK	143	766710	O	1915	YELLOWSTONE SW	WOODS	OK	151	786400	O	1974
WIER	TULSA	OK	143	002541		1915	YOST NW	NOBLE	OK	103	787746	O	1981
WILBURTON	LATIMER	OK	077	767826	N	1941	YOUNG	WAGONER	OK	145	787893		1914
WILBURTON	PITTSBURG	OK	121	767826	N	1941	YOUNGSTOWN	OKMULGEE	OK	111	788327	ONA	1915
WILBURTON NORTH	LATIMER	OK	077	767888	N	1964	YOUNGSTOWN WEST	OKMULGEE	OK	111	788358	O	1956
WILBURTON NW	LATIMER	OK	077	767919	N	1962	YUKON	CANADIAN	OK	017	789041	ONA	1973
WILBURTON SOUTH	LATIMER	OK	077	767981	N	1990	YUKON NE	CANADIAN	OK	017	789056	ONA	1973
WILCOX	CREEK	OK	037	768043	ON	1919	YUKON NORTH	CANADIAN	OK	017	789059	ONA	1977
WILCOX	OKMULGEE	OK	111	768043	ON	1919	YUKON NW	CANADIAN	OK	017	789064	ONA	1974
WILDCAT HILL	OSAGE	OK	113	768384	ON	1930	YUKON SOUTH	CANADIAN	OK	017	789072	O	1965
WILDCAT JIM	CARTER	OK	019	768415	O	1914	YUKON SW	CANADIAN	OK	017	789075	ONA	1972
WILDHORSE	OSAGE	OK	113	768508	O	1912	YUKON WEST	CANADIAN	OK	017	789078	O	1974
WILDHORSE (NEW)	LINCOLN	OK	081	003393	O	1917	ZEA	TEXAS	OK	139	790687	O	1926
WILDHORSE NE	OSAGE	OK	113	768539	O	1952	ZIMMERMAN	LINCOLN	OK	081	791920	O	1936
WILDHORSE NORTH	OSAGE	OK	113	768570	O	1919	ZION EAST	GRANT	OK	053	792106	O	1974
WILDHORSE SE	OSAGE	OK	113	010240	OA	1985	ZION NE	GRANT	OK	053	792168	O	1969
WILDHORSE SOUTH	OSAGE	OK	113	768601	O	1917	ZION SE	GARFIELD	OK	047	792230	O	1962
WILDHORSE WEST	OSAGE	OK	113	768632	O	1940							
WILLIS	MARSHALL	OK	095	770306	N	1976							
WILLIS EAST	MARSHALL	OK	095	770368	O	1958							
WILLIS NORTH	MARSHALL	OK	095	770378	OA	1978							
WILLOW	GREER	OK	055	770611	N	1976							
WILLOW NE	BECKHAM	OK	009	770988	N	1971							
WILLOW NE	GREER	OK	055	770988	N	1971							
WILLOW NORTH	GREER	OK	055	770993	N	1976							
WILLOW NW	GREER	OK	055	770997	N	1977							
WILLOW SPRINGS EAST	PAYNE	OK	119	771143	O	1952							
WILLOW SPRINGS NW	PAYNE	OK	119	771174	O	1961							
WILLOW SPRINGS WEST	PAYNE	OK	119	771267	O	1982							
WILLOW VIEW	CLEVELAND	OK	027	000848	O	1982							
WILLOW VIEW SOUTH	CLEVELAND	OK	027	011635	O	1987							
WILLOW VIEW SW	CLEVELAND	OK	027	016618	O	1990							
WILLOW VIEW WEST	CLEVELAND	OK	027	014623	O	1993							
WILLOW-GARVIN	GARVIN	OK	049	770748	ON	1981							
WILLOW-GARVIN NORTH	GARVIN	OK	049	770755	ON	1981							
WILSON SE	CARTER	OK	019	772069	O	1979							
WILSON WEST	CARTER	OK	019	772104	O	1956							
WILZETTA	LINCOLN	OK	081	772259	ON	1934							
WILZETTA NE	LINCOLN	OK	081	772290	O	1957							
WILZETTA NORTH	LINCOLN	OK	081	772321	O	1966							
WILZETTA NW	LINCOLN	OK	081	772352	O	1946							
WILZETTA SOUTH	LINCOLN	OK	081	772383	O	1936							
WIMER	CRAIG	OK	035	772476	N	1914							
WINCHESTER EAST	WOODS	OK	151	772569	ON	1961							
WINCHESTER NE	WOODS	OK	151	772600	ON	1961							
WINCHESTER SE	WOODS	OK	151	772613	N	1978							
WINN SOUTH	LINCOLN	OK	081	773623	O	1945							
WIRTH	PITTSBURG	OK	121	774615	N	1959							
WISER	OSAGE	OK	113	774894	O	1904							
WITCHER	OKLAHOMA	OK	109	774987	ONA	1947							
WITCHER EAST	OKLAHOMA	OK	109	775018	ON	1949							
WOFFORD	SEMINOLE	OK	133	775926	O	1935							
WOFFORD EAST	SEMINOLE	OK	133	775957	N	1969							
WOFFORD NW	SEMINOLE	OK	133	775988	O	1950							
WOFFORD SOUTH	SEMINOLE	OK	133	776019	O	1945							
WOFFORD SW	SEMINOLE	OK	133	776050	ON	1963							
WOLF CREEK	GARVIN	OK	049	776236	O	1964							
WOLGAMOTT	WOODS	OK	151	776608	N	1968							
WOODFORD SOUTH	CARTER	OK	019	008386	ON	1984							
WOODROW	JEFFERSON	OK	067	777879	O	1950							
WOODWARD	WOODWARD	OK	153	778437	N	1957							
WOODWARD EAST	WOODWARD	OK	153	778452	N	1973							
WOODWARD NE	WOODWARD	OK	153	778468	N	1957							
WOODWARD NORTH	WOODWARD	OK	153	778499	ON	1966							
WOODWARD NW	WOODWARD	OK	153	778530	N	1964							
WOODWARD SE	WOODWARD	OK	153	778561	ON	1956							
WOODWARD SOUTH	WOODWARD	OK	153	778592	ON	1966							
WOODWARD SW	WOODWARD	OK	153	778607	N	1975							
WOODWARD WEST	WOODWARD	OK	153	778627	ON	1975							
WOODY	NOWATA	OK	105	778654	N	1972							
WOODY	WASHINGTON	OK	147	778654	N	2003							
WOODY CHAPEL	MCCLAIN	OK	087	778685	O	1959							
WOODY CHAPEL EAST	MCCLAIN	OK	087	778716	O	1972							
WOODY CHAPEL NW	MCCLAIN	OK	087	778747	ON	1969							
WOODY CHAPEL SE	MCCLAIN	OK	087	778778	O	1959							
WOODY CHAPEL SW	MCCLAIN	OK	087	778809	O	1958							
WOOLAROC	OSAGE	OK	113	778871	O	1917							
WOOLSEY	STEPHENS	OK	137	778964	O	1922							
WOOLSEY SOUTH	STEPHENS	OK	137	778995	O	1952							
WOOLSEY SOUTH (OLD)	STEPHENS	OK	137	002552	O	1942							
WOYD	PONTOTOC	OK	123	779894	O	1926							
WRIGHT	WAGONER	OK	145	780189	O	1947							
WRIGHTS CORNER NORTH	STEPHENS	OK	137	780406	O	1955							
WYNNWOOD	GARVIN	OK	049	781314	ON	1966							
WYNNWOOD	MURRAY	OK	099	781314	ON	1966							
WYNNWOOD NE	GARVIN	OK	049	781339	O	1984							
WYNNWOOD NORTH	GARVIN	OK	049	781345	ON	1962							
WYNNWOOD NW	GARVIN	OK	049	781357	O	1976							
WYNNWOOD SE	MURRAY	OK	099	781376	O	1972							
WYNNWOOD SOUTH	MURRAY	OK	099	781407	ON	1969							
WYNONA	OSAGE	OK	113	781438	O	1905							
WYNONA SOUTH	OSAGE	OK	113	781469	ONA	1951							
X-686	OSAGE	OK	113	782780	O	1919							
Y-686	OSAGE	OK	113	784674	O	1919							
YAHOLA	MUSKOGEE	OK	101	784860	O	1914							
YAHOLA	WAGONER	OK	145	784860	O	1914							
YAHOLA DISTRICT	MUSKOGEE	OK	101	784891	O	1914							
YAHOLA DISTRICT	WAGONER	OK	145	784891	O	1914							
YALE	PAYNE	OK	119	784922	N	1914							
YALE EAST	PAYNE	OK	119	784953	O	1951							
YALE SE	PAYNE	OK	119	785015	O	1951							

OREGON

AL'S POOL	COLUMBIA	OR	009	016996	N	1979
BRUER	COLUMBIA	OR	009	016998	N	1979
CALVIN CREEK	COLUMBIA	OR	009	004144	N	1998
FLORA	COLUMBIA	OR	009	016999	N	1979
MIST	COLUMBIA	OR	009	478835	N	1979

PENNSYLVANIA

AKELEY	WARREN	PA	123	006009	N	1923
ALABRAN	INDIANA	PA	063	006674	N	1930
ALAMEDA PARK-CROOKED RUN	BUTLER	PA	019	006713	ON	1860
ALDER RUN	ERIE	PA	049	008675	N	1975
AMITY	GREENE	PA	059	016129	ON	1887
AMITY	WASHINGTON	PA	125	016129	ON	1887
ANDERSON CREEK	CLEARFIELD	PA	033	016984	N	1975
ANNIN	MCKEAN	PA	083	019557	N	1907
ANNIN	POTTER	PA	105	019557	N	1907
ANNISVILLE-FERRIS	BUTLER	PA	019	019562	ON	1916
ANTRAM RUN	FAYETTE	PA	051	007279	N	1907
APOLLO	ARMSTRONG	PA	005	022244	N	1901
APOLLO	WESTMORELAND	PA	129	022244	N	1901
ARMAGH CONSOL GAS	INDIANA	PA	063	016985	N	1956
ARMBRUST	WESTMORELAND	PA</				

PENNSYLVANIA

Field Name	County Name	State Sub	Co Code	Field Code	Field Disc Type Year	Field Name	County Name	State Sub	Co Code	Field Code	Field Disc Type Year
BRAEBURN	ALLEGHENY	PA	003	010047	N 1886	COOPER	MCKEAN	PA	083	159723	ON 1882
BRAEBURN	WESTMORELAND	PA	129	010047	N 1886	COOPER	WARREN	PA	123	159723	ON 1882
BRANCH NORTH	WARREN	PA	123	088426	ON 1900	COOPERSTOWN	VENANGO	PA	121	160142	ON 1871
BRANCHTON	BUTLER	PA	019	007291	N 1919	CORAOPOLIS-MOON	ALLEGHENY	PA	003	160823	ON 1890
BREEDTOWN	CRAWFORD	PA	039	090632	ON 1908	CORK	ALLEGHENY	PA	003	007466	N 1899
BREEDTOWN	VENANGO	PA	121	090632	ON 1908	CORRY	ERIE	PA	049	162823	N 1947
BRENNER	BEAVER	PA	007	091030	ON 1895	CORSICA	CLARION	PA	031	162854	N 1909
BRENNER	BUTLER	PA	019	091030	ON 1895	CORSICA	JEFFERSON	PA	065	162854	N 1909
BRIDGEVILLE	ALLEGHENY	PA	003	005055	N 1900	CORYDON	MCKEAN	PA	083	163195	N 1972
BRIER HILL	FAYETTE	PA	051	007292	O 1900	CORYVILLE	MCKEAN	PA	083	163308	O 1945
BRIER KNOB	SOMERSET	PA	111	009537	N 1980	COSTELLO	POTTER	PA	105	163474	N 1930
BRISTORIA	GREENE	PA	059	092564	ON 1896	COUNCIL RUN	CENTRE	PA	027	003544	N 1982
BROKENSTRAW	ERIE	PA	049	007293	N 1978	COUNCIL RUN	CLINTON	PA	035	003544	N 1982
BROKENSTRAW	WARREN	PA	123	007293	N 1978	COUNTY LINE	CRAWFORD	PA	039	165272	N 1981
BROOKFIELD	TIOGA	PA	117	094130	N 1938	COUNTY LINE	WARREN	PA	123	165272	N 1981
BROOKVILLE	JEFFERSON	PA	065	007460	N 1884	COWANSHANNOCK	ARMSTRONG	PA	005	007467	N 1899
BROWNSDALE-MEHARG	BUTLER	PA	019	096153	ON 1892	CRABTREE	WESTMORELAND	PA	129	167923	N 1900
BROWNSVILLE	FAYETTE	PA	051	096238	N 1887	CRANBERRY-ROCKLAND	CLARION	PA	031	168274	ON 1872
BRUSH CREEK	ALLEGHENY	PA	003	097602	O 1888	CRANBERRY-ROCKLAND	VENANGO	PA	121	168274	ON 1872
BRUSH CREEK	BUTLER	PA	019	097602	O 1888	CREEKSIDE	INDIANA	PA	063	007468	N 1900
BRUSH RUN	BEAVER	PA	007	097742	ON 1886	CRETE	INDIANA	PA	063	170279	N 1920
BUCKLEY CORNERS	CRAWFORD	PA	039	013665	N 1991	CRIDER-DUNCAN	ALLEGHENY	PA	003	170502	O 1893
BUFFALO	WASHINGTON	PA	125	101276	N 1887	CRIDER-DUNCAN	BUTLER	PA	019	170502	O 1893
BUFFALO NORTH	ARMSTRONG	PA	005	101524	N 1906	CROSS CREEK	WASHINGTON	PA	125	171674	N 1901
BULL CREEK	ALLEGHENY	PA	003	102516	N 1878	CROWS RUN	ALLEGHENY	PA	003	172968	ON 1897
BULL HILL	WARREN	PA	123	102555	ONA 1899	CROWS RUN	BEAVER	PA	007	172968	ON 1897
BULLERS	JEFFERSON	PA	065	102702	N 1922	CROWS RUN	BUTLER	PA	019	172968	ON 1897
BULLION-CLINTONVILLE	BUTLER	PA	019	102747	ON 1876	CRYSTAL	POTTER	PA	105	173441	OA 1914
BULLION-CLINTONVILLE	VENANGO	PA	121	102747	ON 1876	CUSH CUSHION	CLEARFIELD	PA	033	007470	N 1978
BULLSKIN	FAYETTE	PA	051	013666	N 1990	CUSH CUSHION	INDIANA	PA	063	007470	N 1978
BUNOLA	ALLEGHENY	PA	003	103446	N 1893	CUSSEWAGO	CRAWFORD	PA	039	009580	N 1981
BUNOLA	WASHINGTON	PA	125	103446	N 1893	CUSSEWAGO	ERIE	PA	049	009580	N 1981
BURGETTSTOWN	WASHINGTON	PA	125	104288	ON 1890	DAGUE	GREENE	PA	059	178295	ON 1906
BURNING WELL	MCKEAN	PA	083	105436	ON 1875	DAGUE	WASHINGTON	PA	125	178295	ON 1906
BURNSIDE	CLEARFIELD	PA	033	007296	N 1970	DANIELS RUN	WASHINGTON	PA	125	180217	N 1895
BUTLER CROSS BELT	ARMSTRONG	PA	005	107419	O 1869	DARLINGTON	BEAVER	PA	007	180821	N 1975
BUTLER CROSS BELT	BUTLER	PA	019	107419	O 1869	DAVY HILL	WARREN	PA	123	182671	O 1905
BUTLER CROSS BELT	CLARION	PA	031	107419	O 1869	DAWSON	FAYETTE	PA	051	182790	N 1921
BYRAM	BUTLER	PA	019	109138	ON 1878	DEADMAN CORNERS	FOREST	PA	053	184087	ONA 1956
CALLERY-WATTERS	BUTLER	PA	019	113715	ON 1898	DECATUR WEST	CLEARFIELD	PA	033	184798	N 1973
CAMBRIDGE SPRINGS	CRAWFORD	PA	039	114520	N 1976	DEER CREEK	ALLEGHENY	PA	003	185542	ON 1900
CANDOR	ALLEGHENY	PA	003	007300	ON 1900	DEERLICK	WARREN	PA	123	186162	N 1888
CANDOR	WASHINGTON	PA	125	007300	ON 1900	DEMPSEYTOWN	VENANGO	PA	121	188012	ON 1875
CANOE RIPPLE	CLARION	PA	031	117715	ON 1900	DEVILS ELBOW	CENTRE	PA	027	189835	N 1977
CANOE RUN	CAMERON	PA	023	117724	N 1973	DEW DROP	MCKEAN	PA	083	190021	O 1880
CANONSBURG	WASHINGTON	PA	125	117745	O 1888	DEW DROP	WARREN	PA	123	190021	O 1880
CARBON	LAWRENCE	PA	073	119413	N 1997	DEIHLTOWN	CLEARFIELD	PA	033	008106	N 1981
CARBON	MERCER	PA	085	119413	N 1997	DODGE HOLLOW	POTTER	PA	105	017170	N 1908
CARMICHAELS	FAYETTE	PA	051	007301	ON 1861	DONEGAL	WASHINGTON	PA	125	196828	N 1907
CARMICHAELS	GREENE	PA	059	007301	ON 1861	DORSEYVILLE	ALLEGHENY	PA	003	198481	ON 1913
CARNOT	ALLEGHENY	PA	003	007302	N 1890	DOTYVILLE	CRAWFORD	PA	039	198982	OA 1872
CARROLLTOWN	CAMBRIA	PA	021	121826	N 1869	DOTYVILLE	WARREN	PA	123	198982	OA 1872
CARSON	BEAVER	PA	007	121862	O 1901	DRIFTING	CLEARFIELD	PA	033	017150	N 2001
CARTER HILL	ERIE	PA	049	008074	N 1979	DRIFTWOOD	CAMERON	PA	023	202672	N 1951
CASTLE SHANNON	ALLEGHENY	PA	003	007303	N 1892	DRIFTWOOD BRANCH	CAMERON	PA	023	202707	N 1929
CATFISH RUN	CLARION	PA	031	125960	N 1865	DRUMLIN	ERIE	PA	049	007475	N 1978
CECIL-MAWHINNEY	ALLEGHENY	PA	003	127491	O 1895	DRY RIDGE	WESTMORELAND	PA	129	203757	N 1946
CECIL-MAWHINNEY	WASHINGTON	PA	125	127491	ON 1895	DUFF CITY	ALLEGHENY	PA	003	204749	O 1890
CHAMBERS	WASHINGTON	PA	125	131481	ON 1899	DUFF CITY	BEAVER	PA	007	204749	O 1890
CHARTIERS	ALLEGHENY	PA	003	134292	O 1890	DUHRING	FOREST	PA	053	205168	N 1941
CHERRY GROVE	WARREN	PA	123	136100	O 1882	DUNKARD CREEK	GREENE	PA	059	206609	O 1864
CHERRY HILL	INDIANA	PA	063	136162	N 1927	DUTCHTOWN	CAMBRIA	PA	021	013362	N 1987
CHERRY RUN	CLARION	PA	031	008082	N 1865	EAST BRANCH A	MCKEAN	PA	083	211672	N 1888
CHERRY TREE	CAMBRIA	PA	021	013121	N 1865	EAST BRANCH A	WARREN	PA	123	211672	N 1888
CHERRY TREE	INDIANA	PA	063	013121	N 1865	EAST BRANCH B	MCKEAN	PA	083	211703	N 1889
CHERRY VALLEY	BUTLER	PA	019	136209	O 1900	EAST BRANCH B	WARREN	PA	123	211703	N 1889
CHERRYTREE	CAMBRIA	PA	021	136278	N 1865	EAST FORK-WHARTON	CAMERON	PA	023	008117	N 1933
CHERRYTREE	VENANGO	PA	121	136278	O 1868	EAST FORK-WHARTON	CLINTON	PA	035	008117	N 1933
CHICKARAA	CAMBRIA	PA	021	137898	ON 1967	EAST FORK-WHARTON	POTTER	PA	105	008117	N 1933
CHICORA	ARMSTRONG	PA	005	138433	ON 1874	EAST RUN	INDIANA	PA	063	211874	N 1937
CHICORA	BUTLER	PA	019	138433	ON 1874	EATON CORNERS	CRAWFORD	PA	039	007476	N 1921
CHURCH RUN	CRAWFORD	PA	039	142463	ON 1859	ECONOMY-LEGIONVILLE	BEAVER	PA	007	213051	ON 1885
CHURCH RUN	WARREN	PA	123	142463	ON 1859	EDINBORO	ERIE	PA	049	008119	N 1980
CLARA HILL	MCKEAN	PA	083	144839	N 1901	EDINBORO NORTH	ERIE	PA	049	008120	N 1980
CLARA HILL	POTTER	PA	105	144839	N 1901	ELDERS RIDGE	ARMSTRONG	PA	005	007485	N 1899
CLARENDON	WARREN	PA	123	145145	ON 1878	ELDERS RIDGE	INDIANA	PA	063	007485	N 1899
CLARINGTON	CLARION	PA	031	007304	N 1870	ELDERSVILLE	WASHINGTON	PA	125	218322	N 1890
CLARINGTON	FOREST	PA	053	007304	N 1870	ELIZABETH	ALLEGHENY	PA	003	218915	N 1890
CLARINGTON	JEFFERSON	PA	065	007304	N 1870	ELK CITY-KNOX	CLARION	PA	031	219110	ON 1869
CLARION	CLARION	PA	031	145292	ON 1888	ELK RUN CONSOL GAS	JEFFERSON	PA	065	016986	N 1914
CLARION-MIOLA	CLARION	PA	031	145300	ON 1888	ELKLAND	TIOGA	PA	117	017171	N 1900
CLARK	INDIANA	PA	063	145385	N 1937	ELLISBURG	POTTER	PA	105	220996	N 1933
CLIFTON	ALLEGHENY	PA	003	007306	N 1887	ELLWOOD CITY	BEAVER	PA	007	221186	N 1902
CLIMAX	ARMSTRONG	PA	005	148578	N 1917	ELLWOOD CITY	LAWRENCE	PA	073	221186	N 1902
CLINTON	ALLEGHENY	PA	003	148733	N 1874	EMLENTON-RICHEY RUN	ARMSTRONG	PA	005	223806	ON 1870
CLINTON	BUTLER	PA	019	148733	N 1874	EMLENTON-RICHEY RUN	BUTLER	PA	019	223806	ON 1870
CLOUGH	FOREST	PA	053	007462	O 1949	EMLENTON-RICHEY RUN	CLARION	PA	031	223806	ON 1870
CLUGSTON	ALLEGHENY	PA	003	007463	N 1916	EMLENTON-RICHEY RUN	VENANGO	PA	121	223806	ON 1870
CLUGSTON	WESTMORELAND	PA	129	007463	N 1916	EMPORIUM EAST	CAMERON	PA	023	224390	N 1971
COCHRAN MILLS	ARMSTRONG	PA	005	007464	N 1910	ENON VALLEY	BEAVER	PA	007	225848	O 1895
COCHRANTON	CRAWFORD	PA	039	008089	N 1980	ENON VALLEY	LAWRENCE	PA	073	225848	O 1895
COCHRANTON	MERCER	PA	085	008089	N 1980	ENTERPRISE	VENANGO	PA	121	226049	O 1865
COCHRANTON	VENANGO	PA	121	008089	N 1980	ENTERPRISE	WARREN	PA	123	226049	O 1865
COFFEY RUN	MCKEAN	PA	083	151338	N 1966	ERIE	ERIE	PA	049	227297	N 1860
COGLEY	CLARION	PA	031	151673	ON 1885	EVANS CITY	BUTLER	PA	019	006185	O 1915
COGLEY	VENANGO	PA	121	151673	ON 1885	EVERGREEN	ALLEGHENY	PA	003	231265	O 1899
COLEGROVE	MCKEAN	PA	083	152643	N 1864	EWINGS MILL	ALLEGHENY	PA	003	231745	ON 1892
COLLEGE HILL-BEAVER FALLS	BEAVER	PA	007	153601	ON 1859	FAGUNDUS	FOREST	PA	053	006187	ON 1870
COLORADO	WARREN	PA	123	154732	ON 1870	FAGUNDUS	WARREN	PA	123	006187	ON 1870
COLORADO-GOODWILL	WARREN	PA	123	154794	O 1867	FAIR-HELM	ARMSTRONG	PA	005	233351	N 1910
COLUMBUS	ERIE	PA	049	155290	N 1921	FALLS CREEK	JEFFERSON	PA	065	234901	N 1978
COLUMBUS	WARREN	PA	123	155290	N 1921	FAUNCETOWN	CRAWFORD	PA	039	006189	ON 1905
COLVIN	WASHINGTON	PA	125	155600	N 1924	FAYETTE	FAYETTE	PA	051	237474	ON 1887
COMMODORE	INDIANA	PA	063	008091	N 1979	FAYETTE CITY	FAYETTE	PA	051	006190	N 1923
CONCORD	ERIE	PA	049	156902	N 1921	FAYETTE CITY	WASHINGTON	PA	125	006190	N 1923
CONNEAUT	CRAWFORD	PA	039	157832	ON 1861	FAYETTE CITY	WESTMORELAND	PA	129	006190	N 1923
CONNEAUT	ERIE	PA	049	157832	ON 1861	FERGUSON	CLEARFIELD	PA	033	239327	N 1982
CONNEAUT LAKE	CRAWFORD	PA	039	010904	N 1982	FIDDLERS RUN	ARMSTRONG	PA	005	240316	N 1865
CONNELLSVILLE	FAYETTE	PA	051	017422	N 1998	FIDDLERS RUN	CLARION	PA	031	240316	N 1865
COOKPORT	INDIANA	PA	063	007465	N 1978	FIKE	FAYETTE	PA	051	240901	N 1963
COOKSON	BEAVER	PA	007	159390	ON 1877	FINDLEY	ALLEGHENY	PA	003	006193	N 1899
COOL SPRING	MERCER	PA	085	159403	ON 1912	FINLEY WEST	GREENE	PA	059	241424	N 1905
COOPER	FOREST	PA	053	159723	O 1882	FINLEY WEST	WASHINGTON	PA	125	241424	

Field Name	County Name	State Sub	Co Code	Field Code	Field Disc Type	Year	Field Name	County Name	State Sub	Co Code	Field Code	Field Disc Type	Year
FINLEYVILLE	ALLEGHENY	PA	003	241428	N	1894	HUGHES	BUTLER	PA	019	337532	N	1949
FINLEYVILLE	WASHINGTON	PA	125	241428	N	1894	HUNTERS CAVE	GREENE	PA	059	339950	N	1917
FIVE FORKS	BEDFORD	PA	009	243009	N	1962	HUSTON	ALLEGHENY	PA	003	340756	N	1915
FLATWOODS	FAYETTE	PA	051	244544	N	1915	HUSTON	WASHINGTON	PA	125	340756	N	1915
FLORENCE	WASHINGTON	PA	125	245784	ON	1889	HYNER	CLINTON	PA	035	008167	N	1903
FLORENCE-FIVE POINTS	BEAVER	PA	007	245892	ON	1889	IMPERIAL	ALLEGHENY	PA	003	344642	ON	1893
FLORENCE-FIVE POINTS	WASHINGTON	PA	125	245892	ON	1889	INDIAN CAMP	FOREST	PA	053	345138	O	1968
FORD CITY	ARMSTRONG	PA	005	006194	N	1902	INDIAN CAMP	VENANGO	PA	121	345138	O	1968
FORDYCE	GREENE	PA	059	006195	N	1895	INDIANA	INDIANA	PA	063	345649	N	1885
FORWARD	ALLEGHENY	PA	003	251938	N	1893	INEZ	POTTER	PA	105	345851	N	1940
FORWARD	WASHINGTON	PA	125	251938	N	1893	INGOMAR GRUBBS	ALLEGHENY	PA	003	346393	ON	1893
FORWARD	WESTMORELAND	PA	129	251938	N	1893	IOWA	JEFFERSON	PA	065	347711	N	1909
FOSTER-RENO	VENANGO	PA	121	252124	ON	1859	IRISH RUN	CLEARFIELD	PA	033	348275	N	1962
FOSTERS MILL	ARMSTRONG	PA	005	006196	N	1910	IRISH SETTLEMENT	POTTER	PA	105	008166	OA	1940
FOSTERS MILL	BUTLER	PA	019	006196	N	1910	IRWIN	WESTMORELAND	PA	129	349153	N	1917
FRANKLIN CENTER	ERIE	PA	049	009601	N	1980	JACKSONVILLE	INDIANA	PA	063	353316	N	1956
FRANKLIN-OAK FOREST	VENANGO	PA	121	255271	ON	1859	JACOBS CREEK	FAYETTE	PA	051	353564	N	1900
FREEPORT	ALLEGHENY	PA	003	257162	N	1885	JACOBS CREEK	WESTMORELAND	PA	129	353564	N	1900
FREEPORT	BUTLER	PA	019	257162	N	1885	JAMESTOWN	CRAWFORD	PA	039	354432	ON	1979
FRENCH CORNER	ARMSTRONG	PA	005	006197	N	1876	JAMESTOWN	MERCER	PA	085	354432	ON	1979
FRENGHTOWN	CRAWFORD	PA	039	009603	N	1980	JEFFERSON	GREENE	PA	059	356812	N	1889
FROGTOWN	CLARION	PA	031	258836	N	1891	JEFFERSON CENTER-HERMAN	BUTLER	PA	019	356822	ON	1887
FROSTBURG	JEFFERSON	PA	065	259010	N	1914	JOHNETTA	ARMSTRONG	PA	005	007384	N	1928
FRYBURG	CLARION	PA	031	259239	ON	1870	JOHNSTOWN	CAMBRIA	PA	021	362634	N	1957
FRYBURG	VENANGO	PA	121	259239	ON	1870	JOHNSTOWN	SOMERSET	PA	111	362634	N	1957
GAINES	POTTER	PA	105	263139	ON	1897	JOHNSTOWN	WESTMORELAND	PA	129	362634	N	1957
GAINES	TIOGA	PA	117	263139	ON	1897	JUNEAU	INDIANA	PA	063	366440	N	1883
GALBRAITH	JEFFERSON	PA	065	263480	N	1917	JUNEAU	JEFFERSON	PA	065	366440	N	1883
GALETON	POTTER	PA	105	009754	N	1958	KANE	ELK	PA	047	368790	ON	1876
GAMBLE-HAYDEN	ALLEGHENY	PA	003	263914	N	1929	KANE	FOREST	PA	053	368790	ON	1876
GARRISON	GREENE	PA	059	266518	O	1912	KANE	MCKEAN	PA	083	368790	ON	1876
GARVIN	BUTLER	PA	019	266714	ON	1893	KANESHOLM	MCKEAN	PA	083	368883	O	1875
GENEVA	CRAWFORD	PA	039	269239	N	1900	KANTZ CORNERS	CRAWFORD	PA	039	007688	N	1977
GEORGE	CLARION	PA	031	269549	N	1883	KANTZ CORNERS	MERCER	PA	085	007688	N	1977
GERMANIA	POTTER	PA	105	270417	N	1930	KARTHAUS	CLEARFIELD	PA	033	369647	N	1976
GERMANY	INDIANA	PA	063	010929	N	1981	KEASEY	BUTLER	PA	019	370945	N	1887
GIFFORD RUN	CLEARFIELD	PA	033	009604	N	1982	KEATING	CLINTON	PA	035	370976	ON	1967
GIRARD	ERIE	PA	049	273998	N	1878	KEELOR	MCKEAN	PA	083	371213	N	1906
GIRTY	ARMSTRONG	PA	005	006199	N	1895	KENDALL	BEAVER	PA	007	374107	O	1914
GLADE	WARREN	PA	123	274479	O	1875	KENNETH	FAYETTE	PA	051	007385	N	1906
GLADE MILLS	BUTLER	PA	019	006200	O	1876	KENWOOD	INDIANA	PA	063	375676	N	1978
GLADE RUN	BUTLER	PA	019	274541	O	1886	KEOWN	ALLEGHENY	PA	003	007386	O	1894
GLEN HAZEL	ELK	PA	047	275897	ON	1894	KIEFER	CLARION	PA	031	378285	OA	1891
GLEN HOPE	CLEARFIELD	PA	033	008141	N	1981	KIMMEL	SOMERSET	PA	111	008184	N	1980
GLENFIELD-MT NEBO	ALLEGHENY	PA	003	276571	ON	1886	KINGS BRIDGE	SOMERSET	PA	111	008186	N	1981
GLENSHAW	ALLEGHENY	PA	003	276843	ON	1888	KINGSTON	WESTMORELAND	PA	129	380238	N	1944
GLESSNER	SOMERSET	PA	111	012538	N	1988	KINTER	INDIANA	PA	063	380765	N	1978
GOENVILLE	ARMSTRONG	PA	005	278129	N	1874	KINTERSBURG	INDIANA	PA	063	007388	N	1900
GOODWILL HILL-GRAND VALLEY	WARREN	PA	123	280478	O	1867	KINZUA	MCKEAN	PA	083	380837	O	1880
GRAMPIAN	CLEARFIELD	PA	033	284115	N	1972	KINZUA	WARREN	PA	123	380837	O	1885
GRAYS FORK	GREENE	PA	059	286864	O	1897	KINZUA EAST	MCKEAN	PA	083	380842	O	1880
GREENFIELD	MERCER	PA	085	008388	N	1984	KIRBY	GREENE	PA	059	381292	N	1926
GREENLICK	CLINTON	PA	035	289081	N	1950	KLONDIKE	MCKEAN	PA	083	382858	O	1896
GREENLICK	POTTER	PA	105	289081	N	1950	KNOX	CLARION	PA	031	384106	O	1869
GREENSBORO	FAYETTE	PA	051	006203	ON	1865	KNOXVILLE	TIOGA	PA	117	017172	N	1918
GREENSBORO	GREENE	PA	059	006203	ON	1865	KNOXVILLE	TIOGA	PA	117	384509	N	1917
GREENSBURG	WESTMORELAND	PA	129	289360	N	1957	KRAYN	CAMBRIA	PA	021	008191	N	1981
GREENVILLE	MERCER	PA	085	289577	ON	1880	KYLERTOWN	CLEARFIELD	PA	033	010956	N	1984
GRUGAN	CLINTON	PA	035	008150	N	1982	LABORDE	CLEARFIELD	PA	033	016987	N	1962
GRUGAN	LYCOMING	PA	081	008150	N	1982	LACY	FOREST	PA	053	393657	O	1908
GUFFEY	MCKEAN	PA	083	294067	ON	1878	LAGONDA	WASHINGTON	PA	125	394515	ON	1899
GUITONVILLE	FOREST	PA	053	006204	N	1888	LAKE CREEK	CRAWFORD	PA	039	395858	O	1877
GUMP	GREENE	PA	059	006205	N	1902	LAKE CREEK	VENANGO	PA	121	395858	O	1877
HADDENVILLE	FAYETTE	PA	051	006210	N	1886	LATROBE	WESTMORELAND	PA	129	403608	ON	1927
HADLEY	MERCER	PA	085	298546	N	1944	LAVANSVILLE	SOMERSET	PA	111	001966	N	1981
HALFMOON	MERCER	PA	085	299700	N	1992	LEATHERWOOD	CLARION	PA	031	407011	N	1886
HALLTON	ELK	PA	047	006211	N	1888	LEBOEUF	ERIE	PA	049	007396	N	1875
HALLTON	FOREST	PA	053	006211	N	1888	LEECHBURG	ARMSTRONG	PA	005	007397	N	1885
HAMILTON CORNERS	VENANGO	PA	121	301480	O	1904	LEECHBURG	WESTMORELAND	PA	129	007397	N	1885
HAMPTON-STRONG	CLARION	PA	031	302429	ON	1885	LEEPSER	CLARION	PA	031	407972	ON	1870
HAMPTON-STRONG	VENANGO	PA	121	302429	ON	1885	LEETSDALE	ALLEGHENY	PA	003	408297	ON	1895
HARBISON HOLLOW	BEAVER	PA	007	304871	ON	1904	LEIDY	CLINTON	PA	035	408747	N	1864
HARMONY-ZELIENOPLE	BEAVER	PA	007	306678	ON	1889	LEIDY	POTTER	PA	105	408747	N	1864
HARMONY-ZELIENOPLE	BUTLER	PA	019	306678	ON	1889	LEIDY	TIOGA	PA	117	408747	N	1864
HARRISON	POTTER	PA	105	307691	N	1934	LEWIS RUN	MCKEAN	PA	083	412084	O	1909
HARVEYS LAKE	LACKAWANNA	PA	069	309112	N	1956	LEWISVILLE	INDIANA	PA	063	412405	N	1900
HARVEYS LAKE	LUZERNE	PA	079	309112	N	1956	LEWISVILLE	WESTMORELAND	PA	129	412405	N	1900
HARVEYS LAKE	WYOMING	PA	131	309112	N	1956	LIBBY RUN	MCKEAN	PA	083	007399	N	1895
HAVERLINE	ALLEGHENY	PA	003	310264	N	1925	LIBERTY	MCKEAN	PA	083	413142	N	1952
HAZELHURST	MCKEAN	PA	083	312231	N	1878	LIBERTY WEST	BUTLER	PA	019	413483	N	1897
HEARD	GREENE	PA	059	312923	N	1907	LICKSKILLET-HOPPER	ALLEGHENY	PA	003	413555	O	1886
HEARD	WASHINGTON	PA	125	312923	N	1907	LILLYVILLE	BEAVER	PA	007	414103	N	1910
HEARTS CONTENT	WARREN	PA	123	313126	O	1934	LIMESTONE RUN	LAWRENCE	PA	073	414103	N	1910
HEATHVILLE	ARMSTRONG	PA	005	002263	N	1899	LINCOLN	ARMSTRONG	PA	005	007400	N	1917
HEATHVILLE	JEFFERSON	PA	065	002263	N	1899	LINDEN	ALLEGHENY	PA	003	414351	ON	1917
HEBRON	POTTER	PA	105	313512	ON	1908	LINN RUN	WASHINGTON	PA	125	415091	ON	1900
HECKMAN HOLLOW	SOMERSET	PA	111	313621	N	1977	LITTLE CREEK	WESTMORELAND	PA	129	008208	ON	1979
HENDERSON	MERCER	PA	085	315837	N	1899	LITTLE MUDLICK	BUTLER	PA	019	418412	O	1889
HENDERSON	VENANGO	PA	121	315837	N	1899	LIVING WATERS	ARMSTRONG	PA	005	007401	N	1894
HICKORY	WASHINGTON	PA	125	320505	N	1882	LOLETA	INDIANA	PA	063	008552	N	1879
HICKORY EAST	FOREST	PA	053	006216	ON	1966	LOLETA	ELK	PA	047	007403	N	1960
HICKORY WEST	FOREST	PA	053	320914	O	1870	LOLETA	FOREST	PA	053	007403	N	1960
HICKORY WEST	VENANGO	PA	121	320914	O	1870	LONE PINE	WASHINGTON	PA	125	424675	N	1905

PENNSYLVANIA

Field Name	County Name	State Sub	Co Code	Field Code	Field Disc Type Year	Field Name	County Name	State Sub	Co Code	Field Code	Field Disc Type Year
MARION CENTER	INDIANA	PA	063	447810	N 1891	PAPENFUSE	CRAWFORD	PA	039	008266	ON 1980
MARKLE	JEFFERSON	PA	065	448308	N 1921	PARKER	ARMSTRONG	PA	005	539957	ON 1869
MARKTON	JEFFERSON	PA	065	007408	N 1907	PARKER	BUTLER	PA	019	539957	ON 1869
MARS	BUTLER	PA	019	007409	ON 1890	PARKER	CLARION	PA	031	539957	ON 1869
MARS-GLADE MILLS	BUTLER	PA	019	449166	O 1876	PARSONSVILLE	CLEARFIELD	PA	033	008267	N 1982
MARSHBURG	MCKEAN	PA	083	449648	O 1909	PATTON	CAMBRIA	PA	021	542933	N 1969
MARVIN CREEK	MCKEAN	PA	083	450395	ON 1877	PATTON	WESTMORELAND	PA	129	542933	N 1924
MARVINDALE	MCKEAN	PA	083	008228	OA 1878	PAVIA	BEDFORD	PA	009	543956	N 1961
MASONTOWN	FAYETTE	PA	051	007410	ON 1889	PAVIA	BLAIR	PA	013	543956	N 1961
MASONTOWN	GREENE	PA	059	007410	ON 1889	PEAS HILL	BRADFORD	PA	015	015667	N 1996
MAYFIELD	FAYETTE	PA	051	455469	N 1977	PENFIELD	CLEARFIELD	PA	033	005987	N 1957
MAYFIELD	WESTMORELAND	PA	129	455469	N 1977	PENFIELD	ELK	PA	047	005987	N 1957
MAYSVILLE	MERCER	PA	085	455717	N 1977	PENFIELD	JEFFERSON	PA	065	005987	N 1957
MCCORMICK	ALLEGHENY	PA	003	458368	ON 1895	PERRYOPOLIS	FAYETTE	PA	051	007443	N 1921
MCCRACKEN	GREENE	PA	059	458484	N 1900	PETROLEUM CENTER	VENANGO	PA	121	552536	O 1961
MCCREA FURNACE	ARMSTRONG	PA	005	007412	N 1937	PETROLEUM CENTER-PIONEER	VENANGO	PA	121	552551	O 1861
MCCUNE RUN	VENANGO	PA	121	458485	ON 1895	PHILLIPSVILLE	ERIE	PA	049	554280	N 1956
MCCURDY	WASHINGTON	PA	125	458887	O 1890	PICADILLI	WARREN	PA	123	554466	O 1968
MCDONALD	ALLEGHENY	PA	003	459197	O 1890	PINE	INDIANA	PA	063	556450	N 1956
MCDONALD	WASHINGTON	PA	125	459197	O 1890	PINE GROVE	CLARION	PA	031	556667	N 1870
MCDONALD-MCCURDY	ALLEGHENY	PA	003	459310	O 1890	PINE GROVE	FOREST	PA	053	556667	N 1870
MCDONALD-MCCURDY	WASHINGTON	PA	125	459310	O 1890	PINE RUN	ALLEGHENY	PA	003	008277	N 1908
MCEWEN RUN	CLEARFIELD	PA	033	459780	N 1974	PINE RUN	WESTMORELAND	PA	129	008277	N 1908
MCEWEN RUN	JEFFERSON	PA	065	459780	N 1974	PINEY	CLARION	PA	031	557473	ON 1865
MCKEESPORT	ALLEGHENY	PA	003	007413	N 1919	PITHOLE-CASHUP	VENANGO	PA	121	558620	O 1865
MCKEESPORT	WESTMORELAND	PA	129	007413	N 1919	PLATTSVILLE	CAMBRIA	PA	021	559768	N 1975
MCKINLEY	ELK	PA	047	461429	N 1892	PLATTSVILLE	CLEARFIELD	PA	033	559768	N 1975
MCMURRAY	ALLEGHENY	PA	003	462452	O 1888	PLEASANT GROVE	WASHINGTON	PA	125	560031	ON 1899
MCMURRAY	WASHINGTON	PA	125	462452	O 1888	PLEASANTVILLE	FOREST	PA	053	561092	O 1868
MCNEES	ARMSTRONG	PA	005	007414	N 1901	PLEASANTVILLE	VENANGO	PA	121	561092	O 1868
MCVILLE	ARMSTRONG	PA	005	007415	N 1895	PLEASANTVILLE	WARREN	PA	123	561092	O 1868
MEADE	ERIE	PA	049	463545	N 1946	PLUM	VENANGO	PA	121	016991	N 1868
MEADE RUN	MCKEAN	PA	083	463638	N 1900	PLUM CREEK	ARMSTRONG	PA	005	561364	N 1890
MEADVILLE	CRAWFORD	PA	039	007417	O 1920	PLUM CREEK	INDIANA	PA	063	561364	N 1890
MEEKER	TIOGA	PA	117	465622	N 1930	PLUMVILLE	ARMSTRONG	PA	005	007446	N 1908
MEHAFFY	WASHINGTON	PA	125	465885	N 1890	PLUMVILLE	INDIANA	PA	063	007446	N 1908
MERRILL	BEAVER	PA	007	468986	O 1900	PODUNK	CENTRE	PA	027	011556	N 1986
MIDDLETOWN	BRADFORD	PA	015	017401	N 2002	PODUNK	CLINTON	PA	035	011556	N 1986
MIFFLIN	ALLEGHENY	PA	003	473396	N 1896	POILETT	CLARION	PA	031	562356	N 1895
MILL CREEK	CLARION	PA	031	474357	N 1865	POINT LOOKOUT	WASHINGTON	PA	125	562775	ON 1919
MILL RUN	FAYETTE	PA	051	007422	N 1978	POINT MARION	FAYETTE	PA	051	007450	N 1904
MILL VILLAGE	ERIE	PA	049	007423	N 1979	POINT MARION	GREENE	PA	059	007450	N 1904
MILLERSTOWN	ALLEGHENY	PA	003	475049	O 1925	PORT ROYAL	WESTMORELAND	PA	129	017399	N 2003
MILLSTONE	ELK	PA	047	004458	ON 1885	PORTMAN	BUTLER	PA	019	567146	1869
MILLSTONE	JEFFERSON	PA	065	004458	ON 1885	POT RIDGE	CAMBRIA	PA	021	008285	N 1981
MILLTOWN	ALLEGHENY	PA	003	475953	O 1894	POTTER BROOK	TIOGA	PA	117	017173	N 1905
MILLTOWN	WESTMORELAND	PA	129	475953	O 1894	PRATT	GREENE	PA	059	571347	N 1902
MOHAN RUN	ELK	PA	047	480876	N 1924	PRATT	WASHINGTON	PA	125	571347	N 1902
MONACA	BEAVER	PA	007	481264	ON 1894	PUNXSUTAWNEY-DRIFTWOOD	CAMERON	PA	023	575168	N 1951
MOODY HOLLOW	MCKEAN	PA	083	483238	O 1878	PUNXSUTAWNEY-DRIFTWOOD	CLEARFIELD	PA	033	575168	N 1951
MOON RUN-CRAFTON	ALLEGHENY	PA	003	483433	O 1888	PUNXSUTAWNEY-DRIFTWOOD	ELK	PA	047	575168	N 1951
MORAVIA	LAWRENCE	PA	073	484652	O 1900	PURCELL	BEDFORD	PA	009	575199	N 1957
MORRISON	MCKEAN	PA	083	485991	O 1904	PURCHASE LINE	INDIANA	PA	063	007454	N 1978
MORRISON RUN	WARREN	PA	123	486177	O 1883	QUEEN	FOREST	PA	053	579391	ON 1888
MOSIER HILL	WASHINGTON	PA	125	487215	ON 1915	QUEEN	WARREN	PA	123	579391	ON 1888
MOUNT MORRIS	GREENE	PA	059	489029	ON 1886	QUEEN JUNCTION	BUTLER	PA	019	579499	O 1936
MT DAVIS	SOMERSET	PA	111	012585	N 1988	RAGER MOUNTAIN	CAMBRIA	PA	021	582872	N 1965
MT JACKSON	LAWRENCE	PA	073	490972	N 1904	RAGER MOUNTAIN	INDIANA	PA	063	582872	N 1965
MT ROYAL	ALLEGHENY	PA	003	491169	N 1917	RAMEY	CLEARFIELD	PA	033	006049	N 1981
MT ZION	SOMERSET	PA	111	491665	N 1963	RANDOLPH	CRAWFORD	PA	039	586127	ON 1886
MUDDY CREEK	BUTLER	PA	019	492223	ON 1889	RASLER RUN	VENANGO	PA	121	013628	N 1988
MUNDERF	JEFFERSON	PA	065	493897	N 1926	RASSELAS	ELK	PA	047	007315	O 1965
MUNSTER	CAMBRIA	PA	021	017149	N 1991	RATHMEL	CLEARFIELD	PA	033	587163	N 1925
MURRYSVILLE	ALLEGHENY	PA	003	494982	N 1916	RATHMEL	JEFFERSON	PA	065	587163	N 1925
MURRYSVILLE	WESTMORELAND	PA	129	494982	ON 1878	RATTIGAN	ARMSTRONG	PA	005	007316	ON 1885
MUSIC MOUNTAIN	MCKEAN	PA	083	495245	ON 1937	RATTIGAN	BUTLER	PA	019	007316	ON 1885
MUSKRAT RUN	VENANGO	PA	121	495496	ON 1900	RATTLESNAKE	VENANGO	PA	121	587274	ON 1870
NEBRASKA	FOREST	PA	053	007430	ON 1957	RAYMILTON	MERCER	PA	085	588312	O 1870
NEGRO MOUNTAIN	SOMERSET	PA	111	501504	N 1956	RAYMILTON	VENANGO	PA	121	588312	O 1870
NESHANNOCK CREEK	LAWRENCE	PA	073	008250	N 1980	RED BRUSH	CLARION	PA	031	590196	O 1902
NEUBERT	BUTLER	PA	019	502851	N 1947	RED BRUSH	FOREST	PA	053	590196	O 1902
NEVILLE ISLAND	ALLEGHENY	PA	003	502967	O 1900	RED BRUSH	VENANGO	PA	121	590196	O 1902
NEW ALEXANDRIA	WESTMORELAND	PA	129	005931	N 1930	RED HILL	ELK	PA	047	590894	N 1945
NEW BETHLEHEM	ARMSTRONG	PA	005	503295	ON 1876	RED RIDGE	POTTER	PA	105	008290	N 1972
NEW BETHLEHEM	CLARION	PA	031	503295	ON 1876	REDCLYFFE	CLARION	PA	031	007317	N 1885
NEW BETHLEHEM	JEFFERSON	PA	065	503295	ON 1876	REDCLYFFE	FOREST	PA	053	007317	N 1885
NEW CASTLE	LAWRENCE	PA	073	503365	N 1900	REDS CORNERS	ERIE	PA	049	008292	O 1980
NEW FREEPORT	GREENE	PA	059	503770	ON 1896	RENFREW-MCCALMONT	BUTLER	PA	019	595970	O 1882
NEW GALILEE	BEAVER	PA	007	503796	ON 1885	RENNERDALE	ALLEGHENY	PA	003	596195	ON 1885
NEW GALILEE	LAWRENCE	PA	073	503796	ON 1885	RENTON	ALLEGHENY	PA	003	007319	N 1890
NEW HAMBURG	MERCER	PA	085	008253	ONA 1954	RENTON	WESTMORELAND	PA	129	007319	N 1890
NEW IRELAND	ERIE	PA	049	008253	ON 1978	RICH HILL	GREENE	PA	059	598846	N 1886
NEW SALEM	ARMSTRONG	PA	005	504742	N 1894	RICHMOND	INDIANA	PA	063	600055	N 1975
NEW SALEM	JEFFERSON	PA	065	504742	N 1894	RICHMOND TOWNSHIP	CRAWFORD	PA	039	007322	N 1930
NEW SHEFFIELD	BEAVER	PA	007	008256	OA 1881	RIDGWAY	ELK	PA	047	600861	ON 1877
NEW WASHINGTON	CLEARFIELD	PA	033	016989	N 1970	RILLTON	WESTMORELAND	PA	129	008296	N 1903
NEWTON WEST	WESTMORELAND	PA	129	507005	N 1891	RIMERSBURG	CLARION	PA	031	601560	N 1896
NINE MILE RUN	ALLEGHENY	PA	003	007434	N 1894	ROARING RUN	ARMSTRONG	PA	005	605055	N 1894
NINEVEH	GREENE	PA	059	508655	ON 1888	ROARING RUN	INDIANA	PA	063	605055	N 1894
NOLO	INDIANA	PA	063	510572	N 1956	ROCKDALE	CRAWFORD	PA	039	608434	N 1979
NORTH EAST	ERIE	PA	049	512542	N 1960	ROCKVILLE	ARMSTRONG	PA	005	609147	N 1893
NORTH POINT	INDIANA	PA	063	007436	N 1924	ROCKWOOD	SOMERSET	PA	111	609193	N 1979
NORTH POINT	JEFFERSON	PA	065	007436	N 1924	ROCKY RUN	ELK	PA	047	008300	N 1944
NORTHEAST	ERIE	PA	049	512862	N 1974	RODFIELD	ALLEGHENY	PA	003	610085	N 1891
NOTCH	POTTER	PA	105	010990	N 1948	RODFIELD	WASHINGTON	PA	125	610085	N 1891
OAKFORD	WESTMORELAND	PA	129	517434	N 1885	ROSENBERY	BUTLER	PA	019	613835	O 1896
OAKLAND	VENANGO	PA	121	517496	O 1900	ROUGH RUN	BUTLER	PA	019	007326	O 1900
OCTAVE	CRAWFORD	PA	039	519480	O 1859	ROULETTE	MCKEAN	PA	083	615372	N 1886
OCTAVE	VENANGO	PA	121	519480	O 1859	ROULETTE	POTTER	PA	105	615372	N 1886
ODONNELL	JEFFERSON	PA	065	519945	N 1905	RUNVILLE	CENTRE	PA	027	008305	ON 1980
OHIOPILE	FAYETTE	PA	051	520751	N 1959	RURAL RIDGE	ALLEGHENY	PA	003	619153	ON 1899
OHIOPILE	SOMERSET	PA	111	520751	N 1959	RUSH RUN	FAYETTE	PA	051	619479	N 1984
OIL CITY-ROUSEVILLE	VENANGO	PA	121	520851	O 1861	RUSSELL	WARREN	PA	123	619882	N 1920
OLD FRAME	FAYETTE	PA	051	522673	N 1899	SABINSVILLE	POTTER	PA	105	623108	N 1935
OLIVEBURG	JEFFERSON	PA	065	016990	N 1920	SABINSVILLE	TIOGA	PA	117	623108	N 1935
OLMSTEAD	POTTER	PA	105	524564	N 1902	SALEM	CLEARFIELD	PA	033	016992	N 1951
ONEIDA	BUTLER	PA	019	525680	ON 1885	SALLADASBURG	LYCOMING	PA	081	625700	N 1976
ORMSBY	MCKEAN	PA	083	528478	ON 1891	SALMON CREEK	FOREST	PA	053	625936	ON 1906
OSWAYO	POTTER	PA	105	008264	N 1947	SALT RUN	CAMERON	PA	023	016993	N 1971
OWLS NEST	ELK	PA	047	532477	N 1901	SALTSBURG	ARMSTRONG	PA	005	627155	N 1900
PADDYTOWN	SOMERSET	PA	111	010582	N 1985	SALTSBURG	INDIANA	PA	063	627155	N 1900
PALMER STORAGE	TIOGA	PA	117	536981	N 1930	SALTSBURG	WESTMORELAND	PA	129	627155	N 1900
PANIC	JEFFERSON	PA	065	007440	N 1910	SANDLE-WILDWOOD	ALLEGHENY	PA	003	630878	O 1889

SOUTH DAKOTA

Field Name	County Name	State Sub	Co Code	Field Code	Field Disc Type	Year	Field Name	County Name	State Sub	Co Code	Field Code	Field Disc Type	Year
PETE'S CREEK	HARDING	SD	063	015472	O	1996	HUNTSVILLE	SCOTT	TN	151	340353	ON	1971
PORTER RANCH	FALL RIVER	SD	047	013728	O	1987	HURRICANE CREEK	FENTRESS	TN	049	340601	ON	1972
PROVO	FALL RIVER	SD	047	011233	OA	1986	HURRICANE RIDGE	FENTRESS	TN	049	001436	ON	1977
SHEEP DRAW EAST	FALL RIVER	SD	047	010181	OA	1985	HURRICANE RIDGE	SCOTT	TN	151	001436	ON	1977
SHORT PINE HILLS WEST	HARDING	SD	063	653854	N	1977	HURRICANE RIDGE WEST	FENTRESS	TN	049	008837	N	1977
SIMMS DRAW EAST	FALL RIVER	SD	047	010187	OA	1984	INDEPENDENCE SCHOOL	OVERTON	TN	133	011972	ON	1986
SOUTH FORK	BUTTE	SD	019	666672	N	1980	INDIAN CREEK	MORGAN	TN	129	345200	OA	1976
SOUTH FORK	HARDING	SD	063	666672	N	1980	INDIAN CREEK NE	MORGAN	TN	129	345236	O	1974
STATE LINE	HARDING	SD	063	677538	OA	1973	INDIAN CREEK SE	MORGAN	TN	129	001445	O	1975
TABLE MOUNTAIN	HARDING	SD	063	695460	OA	1983	IRONS CREEK	CLAY	TN	027	348836	O	1927
TRAVERS RANCH	HARDING	SD	063	716171	OA	1973	JACK BRANCH	OVERTON	TN	133	001468	O	1980
YELLOW HAIR	HARDING	SD	063	786116	OA	1971	JAMESTOWN	FENTRESS	TN	049	354432	N	1938
							JAMESTOWN NE	FENTRESS	TN	049	013879	N	1980
							JAMESTOWN SE	FENTRESS	TN	049	001476	O	1978
							JOHN HALL FLATS	SCOTT	TN	151	001493	ON	1977
							JONES CREEK	DICKSON	TN	043	363223	O	1866
							JOUETTE CREEK	PICKETT	TN	137	010105	O	1927
							JOUETTE CREEK EAST	PICKETT	TN	137	010106	O	1948
							KETTLE CREEK	CLAY	TN	027	376708	O	1927
							KHOTAN	ANDERSON	TN	001	001405	OA	1976
							LAUREL CREEK	MORGAN	TN	129	404107	N	1972
							LEWALLEN C	SCOTT	TN	151	018428	N	1977
							LIBERTY	MACON	TN	111	413142	N	1966
							LIBERTY CHURCH	OVERTON	TN	133	413153	N	1983
							LICK BRANCH	SCOTT	TN	151	413514	ON	1976
							LILLYDALE	CLAY	TN	027	012385	O	1926
							LILLYDALE	PICKETT	TN	137	012385	O	1926
							LITTLE CLEAR CREEK	MORGAN	TN	129	418350	ON	1928
							LITTLE CRAB	FENTRESS	TN	049	010118	O	1948
							LITTLE PROCTOR	CLAY	TN	027	010119	O	1951
							LIVINGSTON EAST	OVERTON	TN	133	420768	O	1976
							LOCK BRANCH	JACKSON	TN	087	014256	O	1927
							LONG FORK	SCOTT	TN	151	425450	N	1971
							LONG RIDGE	JACKSON	TN	087	425837	O	1975
							LOVE LADY	PICKETT	TN	137	008840	O	1973
							LOVE LADY NW	PICKETT	TN	137	014652	O	1973
							LOW GAP	SCOTT	TN	151	430720	OA	1976
							LOW GAP SOUTH	SCOTT	TN	151	010969	ON	1977
							LOW GAP-REUBEN HOLLOW	SCOTT	TN	151	010970	OA	1976
							MANSON SCHOOL	FENTRESS	TN	049	001630	ON	1979
							MARTIN BRANCH	CANNON	TN	015	449920	O	1971
							MCKINNEY	CAMPBELL	TN	013	461491	O	1978
							MILE ONE	SCOTT	TN	151	008841	O	1977
							MILL CREEK	CLAY	TN	027	474357	O	1927
							MILLER MOUNTAIN	OVERTON	TN	133	008930	ON	1981
							MITCHELL	SUMNER	TN	165	478945	O	1963
							MITCHELL CREEK	CLAY	TN	027	478976	O	1928
							MITCHELL CREEK SE	OVERTON	TN	133	010136	O	1923
							MOODYVILLE EAST	PICKETT	TN	137	483325	O	1941
							NEELEY CREEK	CLAY	TN	027	501301	O	1926
							NEW HAVEN	SCOTT	TN	151	503998	N	1962
							NEWCOMB	CAMPBELL	TN	013	506044	N	1987
							NIGGS CREEK	SCOTT	TN	151	508300	N	1971
							NOAH FORK	COFFEE	TN	031	010139	O	1938
							NORTH CREEK	CUMBERLAND	TN	035	008260	ON	1983
							OAK GROVE	OVERTON	TN	133	516721	OA	1979
							OAK HILL	CUMBERLAND	TN	035	516814	O	1980
							OIL HOLLOW	CLAY	TN	027	520882	O	1926
							OIL HOLLOW NORTH	CLAY	TN	027	520887	O	1974
							OKALONA	OVERTON	TN	133	010142	N	1949
							ONEIDA EAST	SCOTT	TN	151	525711	N	1971
							ONEIDA WEST	SCOTT	TN	151	525742	ON	1969
							PALL MALL NORTH	FENTRESS	TN	049	010584	O	1903
							PARKER-ETTER	PICKETT	TN	137	014270	ON	1980
							PERKINS HOLLOW	CAMPBELL	TN	013	012030	O	1981
							PETERMAN BEND	CLAY	TN	027	552009	O	1925
							PETERS BRIDGE	FENTRESS	TN	049	552050	O	1975
							PILOT MOUNTAIN	MORGAN	TN	129	001859	ON	1981
							PINE BRANCH	CLAY	TN	027	556574	O	1927
							PINE BRANCH SW	CLAY	TN	027	556472	O	1963
							PINE GROVE	MORGAN	TN	129	556667	N	1975
							PLEASANT RIDGE	MORGAN	TN	129	560496	ON	1979
							PLEASANT SHADE	SMITH	TN	159	560620	N	1968
							POPLAR COVE	FENTRESS	TN	049	001874	O	1896
							PREVIT BRANCH	SCOTT	TN	151	572043	O	1976
							PUNCHEONCAMP	SCOTT	TN	151	574951	O	1971
							RED HILL	FENTRESS	TN	049	590894	O	1960
							RIVER JUNCTION	SCOTT	TN	151	603837	N	1973
							RIVERTON	FENTRESS	TN	049	604147	O	1896
							ROBBINS	SCOTT	TN	151	605551	ON	1980
							ROSLIN SOUTH	FENTRESS	TN	049	008843	N	1976
							ROSLIN SOUTH	MORGAN	TN	129	008843	N	1976
							RUBEN HOLLOW	SCOTT	TN	151	002233	OA	1977
							RUGBY	FENTRESS	TN	049	618275	ON	1973
							RUGBY	MORGAN	TN	129	618275	ON	1973
							RUGBY	SCOTT	TN	151	618275	N	1973
							RUGBY SW	MORGAN	TN	129	618280	O	1974
							RUSSELL FORK	CAMPBELL	TN	013	011006	O	1984
							RUSSELL RIDGE	PICKETT	TN	137	001237	O	1976
							SHEPHERD BRANCH	FENTRESS	TN	049	605080	ON	1975
							SHILOH	OVERTON	TN	133	652156	ON	1979
							SHIRLEY	FENTRESS	TN	049	652900	N	1980
							SHIRLEY	MORGAN	TN	129	652900	N	1980
							SHIRLEY FLD	MORGAN	TN	129	001300	N	1980
							SHUG MOUNTAIN	SCOTT	TN	151	654477	O	1965
							SILVER PINE	FENTRESS	TN	049	008845	ON	1983
							SMITHLAND	LINCOLN	TN	103	008742	N	1929
							SPARTA	WHITE	TN	185	668036	N	1927
							SPRING CREEK	OVERTON	TN	133	670919	O	1866
							SPURRIER	PICKETT	TN	137	672391	O	1892
							ST JOHN	CLAY	TN	027	673725	O	1928
							STANLEY CREEK	SCOTT	TN	151	676453	N	1971
							STANLEY JUNCTION	SCOTT	TN	151	001321	ON	1971
							STAR POINT	PICKETT	TN	137	676786	N	1973
							STATIC	PICKETT	TN	137	677755	O	1963
							STILLHOUSE CREEK	CLAY	TN	027	680689	O	1937
							STOCKTON	FENTRESS	TN	049	681568	O	1979
							STOCKTON SW	FENTRESS	TN	049	008846	ON	1978
							STOWERS NW	MORGAN	TN	129	001134	ON	1974
							SUGAR GROVE	SUMNER	TN	165	686683	O	1920
							SUNBRIGHT	MORGAN	TN	129	689132	ON	1926
							SUNBRIGHT CENTRAL	MORGAN	TN	129	008847	ON	1980
							SWAN CREEK	HANCOCK	TN	067	691651	ON	1982

TENNESSEE

ALGOOD	PUTNAM	TN	141	009991	O	1970	JAMES TOWN SE	FENTRESS	TN	049	001476	O	1978
ALLRED	OVERTON	TN	133	012161	O	1971	JOHN HALL FLATS	SCOTT	TN	151	001493	ON	1977
ALTAMONT	GRUNDY	TN	061	013742	N	1978	JONES CREEK	DICKSON	TN	043	363223	O	1866
ARCOTT SCHOOL	CLAY	TN	027	023709	O	1938	JOUETTE CREEK	PICKETT	TN	137	010105	O	1927
ASHBURN CREEK	CLAY	TN	027	027081	O	1927	JOUETTE CREEK EAST	PICKETT	TN	137	010106	O	1948
ASHBURN CREEK SOUTH	OVERTON	TN	133	014186	ON	1982	KETTLE CREEK	CLAY	TN	027	376708	O	1927
BARREN PLAINS	ROBERTSON	TN	147	040435	ON	1931	KHOTAN	ANDERSON	TN	001	001405	OA	1976
BEATY	FENTRESS	TN	049	004672	O	1937	LAUREL CREEK	MORGAN	TN	129	404107	N	1972
BENDIX SPUR	SCOTT	TN	151	000924	ON	1978	LEWALLEN C	SCOTT	TN	151	018428	N	1977
BIG BRANCH	FENTRESS	TN	049	061129	N	1975	LIBERTY	MACON	TN	111	413142	N	1966
BIG EAGLE CREEK	OVERTON	TN	133	010291	ON	1984	LIBERTY CHURCH	OVERTON	TN	133	413153	N	1983
BLACK HOLLOW	OVERTON	TN	133	068368	O	1980	LICK BRANCH	SCOTT	TN	151	413514	ON	1976
BOATLAND	FENTRESS	TN	049	077044	O	1974	LILLYDALE	CLAY	TN	027	012385	O	1926
BOATLAND NE	FENTRESS	TN	049	077050	N	1975	LILLYDALE	PICKETT	TN	137	012385	O	1926
BOONE CAMP	MORGAN	TN	129	081025	ON	1924	LITTLE CLEAR CREEK	MORGAN	TN	129	418350	ON	1928
BOONE CAMP NORTH	MORGAN												

Field Name	County Name	State Sub	Co Code	Field Code	Field Disc Type Year	Field Name	County Name	State Sub	Co Code	Field Code	Field Disc Type Year
SYCAMORE VALLEY	MACON	TN	111	006462	N 1927	ACKERLY	DAWSON	TX85	115	002427	OA 1953
TACKETT CREEK	CLAIBORNE	TN	025	695605	O 1959	ACKERLY	HOWARD	TX80	227	002427	OA 1953
TALLMAN FORD	MACON	TN	111	696473	1927	ACKERLY	MARTIN	TX80	317	002427	OA 1953
TINSLEYS BOTTOM	CLAY	TN	027	708998	O 1924	ACKERLY EAST	BORDEN	TX85	033	002458	O 1955
TINSLEYS BOTTOM	JACKSON	TN	087	708998	O 1924	ACKERLY EAST	DAWSON	TX85	115	002458	O 1955
TOWN CREEK	WARREN	TN	177	003133	O 1921	ACKERLY NE	DAWSON	TX85	115	015093	O 1993
TRAVISVILLE	PICKETT	TN	137	010637	O 1903	ACKERLY NORTH	DAWSON	TX85	115	002489	OA 1957
TURKEY CREEK	CLAY	TN	027	721307	O 1938	ACKERLY NW	DAWSON	TX85	115	002520	OA 1960
UNION HILL	MORGAN	TN	129	727983	ON 1932	ACKERLY SOUTH	DAWSON	TX85	115	002551	O 1954
UNION HILL SW	MORGAN	TN	129	727990	ON 1975	ACKERLY SOUTH	MARTIN	TX80	317	002551	O 1954
VANS BRANCH	PICKETT	TN	137	010640	O 1905	ACKERMAN	TAYLOR	TX70	441	000356	ONA 1980
VERDUN	SCOTT	TN	151	736224	N 1971	ACKERS	SHACKELFORD	TX70	417	002566	OA 1978
WALNUT GROVE	WHITE	TN	185	746861	N 1978	ACKERS "34"	SHACKELFORD	TX70	417	015545	O 1995
WILLIAMS CREEK	SCOTT	TN	151	769794	O 1980	ACLETO	WILSON	TX10	493	001960	OA 1981
WILLOW GROVE	CLAY	TN	027	770784	O 1923	ACLETO CREEK	WILSON	TX10	493	002644	OA 1952
WINNONA	SCOTT	TN	151	007518	ON 1980	ACME	CLAY	TX90	077	002675	OA 1947
WINONA	SCOTT	TN	151	773793	ON 1979	ACME	JONES	TX70	253	002675	OA 1975
WIRMINGHAM	OVERTON	TN	133	008020	O 1981	ACME SE	CLAY	TX90	077	002706	OA 1960
WOLF BRANCH	FENTRESS	TN	049	776190	N 1975	ACME SOUTH	CLAY	TX90	077	002737	O 1953
WOLF RIVER EAST	FENTRESS	TN	049	776347	O 1953	ACOM	CHAMBERS	TX30	071	002768	N 1960
YELLOWCLIFF	SCOTT	TN	151	786209	N 1966	ACORN	CROCKETT	TX75	105	002799	OA 1984
TEXAS											
A & A	STARR	TX40	427	000629	OA 1956	ACORN	FISHER	TX70	151	002799	ON 1950
A & C	ARCHER	TX90	009	000351	OA 1960	ACS	COKE	TX75	081	002800	OA 1977
A & D	ARCHER	TX90	009	000660	OA 1949	ACU	UPTON	TX75	461	014878	O 1994
A & H	DUVAL	TX40	131	000691	ONA 1959	ACU EAST	TERRELL	TX75	443	014725	N 1993
A & H WEST	DUVAL	TX40	131	000722	OA 1961	A-D & P	TERRELL	TX75	443	016590	N 2000
A & K	KNOX	TX90	275	000753	O 1957	JACK	ARCHER	TX90	009	001001	OA 1952
A & S	MITCHELL	TX80	335	000784	OA 1968	ADA	JACK	TX90	237	002830	OA 1953
A B	EASTLAND	TX70	133	000810	OA 1978	ADA CALL	NEWTON	TX30	351	002861	ONA 1960
A B ALLEN	VICTORIA	TX20	469	006890	N 1984	ADA CALL EAST	NEWTON	TX30	351	002805	OA 1982
A B C	TAYLOR	TX70	441	000815	OA 1955	ADAIR	GAINES	TX85	165	003109	OA 1947
A B CRAWFORD	PALO PINTO	TX70	363	010655	N 1986	ADAIR CREEK	TERRY	TX85	445	003109	OA 1947
A B H	SCHLEICHER	TX75	413	006264	OA 1984	ADAIR NE	NOLAN	TX70	353	000357	OA 1980
A B H WEST	SCHLEICHER	TX75	413	006520	OA 1984	ADAIR SOUTH	TERRY	TX85	445	003140	O 1954
A BAKER	THROCKMORTON	TX70	447	009156	OA 1985	ADAM	GAINES	TX85	165	015875	O 1997
A C SCOTT	CALLAHAN	TX70	059	000908	OA 1954	ADAM	COMANCHE	TX70	093	003217	OA 1981
A C SCOTT NW	CALLAHAN	TX70	059	000939	O 1954	ADAM	REEVES	TX80	389	003217	N 1977
A C SCOTT WEST	CALLAHAN	TX70	059	000970	OA 1954	AD-AM	WOOD	TX60	499	013987	O 1991
A D H	COLEMAN	TX70	083	009999	ONA 1985	ADAM & JESSICA	RUNNELS	TX75	399	009158	OA 1985
A E DAVIS	BROWN	TX70	049	008024	N 1984	ADA-MAC	BRAZORIA	TX30	039	002985	ON 1961
A G H	PECOS	TX80	371	000878	ONA 1980	ADAMC	UPTON	TX75	461	003233	ONA 1953
A GOOD	THROCKMORTON	TX70	447	011308	OA 1985	ADAMI	WEBB	TX40	479	003264	ONA 1939
A L D	RUNNELS	TX75	399	004295	OA 1983	ADAMI WEST	WEBB	TX40	479	003295	ONA 1959
A O O	YOUNG	TX90	503	000352	ONA 1980	ADAMS	EASTLAND	TX70	133	003326	OA 1982
A P	BORDEN	TX85	033	001063	O 1958	ADAMS	MEDINA	TX10	325	003326	ONA 1926
A P C	KNOX	TX90	275	001094	OA 1959	ADAMS 31	STEPHENS	TX70	429	003326	O 1957
A P I	SAN PATRICIO	TX40	409	001125	N 1960	ADAMS RANCH	SUTTON	TX75	435	003326	N 1975
A R S	COLEMAN	TX70	083	008424	OA 1984	ADAMS RANCH	HOWARD	TX80	227	015094	O 1994
A RESURRECTION	LAVACA	TX20	285	004861	N 1998	ADAMS RANCH	JASPER	TX30	241	003574	ONA 1953
A S O G	DUVAL	TX40	131	001156	ONA 1959	ADAMS RANCH WEST	JIM WELLS	TX40	249	003574	N 1985
A S O G	JIM WELLS	TX40	249	001156	ONA 1959	ADAMS RIB	ORANGE	TX30	361	003574	ONA 1953
A S O G NORTH	DUVAL	TX40	131	001187	ONA 1962	ADAMS BAGGETT RANCH	ORANGE	TX30	361	003636	ONA 1965
A S O G NORTH	JIM WELLS	TX40	249	001187	ONA 1962	ADAMSON	FAYETTE	TX30	149	014426	OA 1992
A T & H	CALLAHAN	TX70	059	010000	OA 1985	ADAS	CROCKETT	TX75	105	003357	N 1969
A T M	SHACKELFORD	TX70	417	010000	OA 1985	ADAS SOUTH	JONES	TX70	253	003698	O 1950
A V C	UPTON	TX75	461	011038	OA 1986	ADCO	FISHER	TX70	151	003760	OA 1956
A W	ARCHER	TX90	009	001209	OA 1971	ADCOCK	FISHER	TX70	151	003791	OA 1957
A W P	WINKLER	TX80	495	001218	OA 1964	ADCOCK SOUTH	COLEMAN	TX70	083	010656	N 1986
A. C. MORTON	MCMULLEN	TX10	311	006990	ONA 1981	HARRIS	DAWSON	TX85	115	003822	OA 1951
AAA	WINKLER	TX80	495	017002	ON 2002	ADDIE	DAWSON	TX85	115	000881	OA 1981
AAKER	HARDEMAN	TX90	197	008418	OA 1984	ADDIS	HARRIS	TX30	201	012098	N 1987
AARON	CRANE	TX80	103	001249	O 1957	ADDIS NE	CROCKETT	TX75	105	003853	N 1954
AARON SHALLOW	EASTLAND	TX70	133	001280	ONA 1952	ADDISON	ECTOR	TX80	135	003915	OA 1947
ABBEYS POINT	EASTLAND	TX70	133	001311	O 1953	ADDISON	ECTOR	TX80	135	003946	O 1962
ABB-FAN	MATAGORDA	TX30	321	004085	N 1999	ADELA	BASTROP	TX10	021	004008	O 1956
ABBOTT	NOLAN	TX70	353	014724	O 1993	ADIAN	PALO PINTO	TX70	363	004008	N 1981
ABELL	EASTLAND	TX70	133	001466	ONA 1976	ADLER	LAVACA	TX20	285	004031	ON 1973
ABELL	CRANE	TX80	103	001652	ONA 1940	ADLER LAKE	COLEMAN	TX70	083	011039	OA 1987
ABELL	PECOS	TX80	371	001652	ONA 1940	ADMIRAL	EASTLAND	TX70	133	007690	ONA 1984
ABELL EAST	CRANE	TX80	103	001683	ONA 1950	ADMIRAL SOUTH	VICTORIA	TX20	469	010002	N 1985
ABELL EAST	PECOS	TX80	371	001683	ONA 1950	ADOBEE	CALLAHAN	TX70	059	000358	OA 1979
ABELL NE	CRANE	TX80	103	001714	OA 1955	ADOBEE WALLS	CALLAHAN	TX70	059	008754	OA 1984
ABELL NORTH	PECOS	TX80	371	001745	OA 1950	ADRIAN	EASTLAND	TX70	133	004287	OA 1982
ABELL NW	CRANE	TX80	103	001776	ONA 1949	ADRIENNE	HUTCHINSON	TX95	233	004318	OA 1969
ABELL NW	PECOS	TX80	371	001776	ONA 1949	ADVANCE	NOLAN	TX70	353	004504	OA 1960
ABELL SE	PECOS	TX80	371	001807	ONA 1951	ADVANCE	EASTLAND	TX70	133	007242	OA 1982
ABELL SOUTH	PECOS	TX80	371	001838	OA 1950	A-F-G	EASTLAND	TX70	133	004566	OA 1984
ABELL WEST	PECOS	TX80	371	001869	OA 1957	AGAPE	PARKER	TX70	367	004566	N 1982
ABERCROMBIE	ARCHER	TX90	009	001900	O 1957	AGAR	GARZA	TX85	169	000879	OA 1979
ABERCROMBIE-WILSON	ARCHER	TX90	009	001931	O 1949	AGARITO	STEPHENS	TX80	329	000359	OA 1979
ABERNATHY	HALE	TX85	189	001993	O 1969	AGARITTA	MIDLAND	TX80	329	010003	OA 1985
ABERNATHY	PALO PINTO	TX70	363	001993	N 1979	AGEY	ZAPATA	TX40	505	013175	N 1989
ABILENE CENTENNIAL	TAYLOR	TX70	441	000353	O 1981	AGGIE	CONCHO	TX75	095	013176	OA 1989
ABILENE EAST	TAYLOR	TX70	441	002024	OA 1952	AGGIELAND	CARSON	TX95	065	004969	O 1948
ABILENE WEST	TAYLOR	TX70	441	002055	O 1956	AGGIELAND	COOKE	TX90	097	004977	O 1974
ABKIRK	JONES	TX70	253	002086	OA 1958	AGNES	BRAZOS	TX30	041	006329	ONA 1984
A-B-M	UPTON	TX75	461	000832	O 1974	AGNES BARBER	BURLESON	TX30	051	006329	ONA 1984
ABNEY	HARRISON	TX60	203	009157	ONA 1985	AGNES BARBER SOUTH	ANDERSON	TX60	001	005000	N 1957
A-B-R	GOLIAD	TX20	175	000846	ONA 1967	AGRIMONY	REFUGIO	TX20	391	005031	ONA 1970
A-B-R EAST	GOLIAD	TX20	175	000877	ONA 1969	AGUA AZUL	REFUGIO	TX20	391	011639	N 1987
A-B-R NE	GOLIAD	TX20	175	000890	N 1977	AGUA CLARA	POLK	TX30	373	017356	N 2003
A-B-R NORTH	GOLIAD	TX20	175	014514	N 1992	AGUA DULCE	WEBB	TX40	479	004987	N 1983
ABRAHAM	HEMPHILL	TX95	211	002148	OA 1972	AGUA DULCE EAST	JIM HOGG	TX40	247	012450	N 1988
ABRAXAS	WARD	TX80	475	015577	O 1996	AGUA DULCE NE	NUECES	TX40	355	005217	ONA 1928
ABRIGO	BEE	TX20	025	011895	O 1986	AGUA DULCE NORTH	NUECES	TX40	355	005248	ON 1953
ABW	FOARD	TX90	155	012097	OA 1988	AGUA DULCE SOUTH	NUECES	TX40	355	005279	O 1970
ACAMPO	SHACKELFORD	TX70	417	002179	O 1952	AGUA DULCE SW	NUECES	TX40	355	005310	ONA 1956
ACE	POLK	TX30	373	002241	ON 1952	AGUA FUEGO	NUECES	TX40	355	004296	N 1983
ACE	SAN JACINTO	TX30	407	002241	O 1952	AGUA NEGRA	NUECES	TX40	355	000360	N 1977
ACE NORTH	POLK	TX30	373	002334	ONA 1969	AGUA PRIETA	WEBB	TX40	479	009390	N 1984
ACE OF SPADES	STERLING	TX80	431	014425	O 1992	AGUA ROJA	DUVAL	TX40	131	005670	ONA 1983
ACEITUNA	DIMMIT	TX10	127	002365	OA 1957	AGUAS CALIENTES	DUVAL	TX40	131	005341	ONA 1941
ACE-JONES	JONES	TX70	253	000354	OA 1981	AGUILA	WEBB	TX40	479	006521	N 1984
ACETATE	GLASSCOCK	TX80	173	012319	OA 1988	AGUILARES	WEBB	TX40	479	006521	N 1984
ACE-TINER	JONES	TX70	253	000355	OA 1981	AGUILARES NORTH	WEBB	TX40	479	011040	N 1986
ACEVEDO	WEBB	TX40	479	010001	N 1985	AGUILETE CREEK	WEBB	TX40	479	011310	N 1979
ACG99	SHACKELFORD	TX70	417	016588	N 2000	AGULA CREEK	VICTORIA	TX20	469	016568	ONA 1999
ACHILLES	HEMPHILL	TX95	211	002381	N 1977	AHERN	CASS	TX60	067	005434	N 1964
ACKER	IRION	TX75	235	002385	O 1977	AIKEN	FISHER	TX70	151	005589	OA 1957
ACKERLY	BORDEN	TX85	033	002427	OA 1						

TEXAS

Field Name	County Name	State Sub	Co Code	Field Code	Field Disc Type	Year	Field Name	County Name	State Sub	Co Code	Field Code	Field Disc Type	Year
AIRPORT	NUECES	TX40	355	005868	N	1981	ALIANNA MAG	KLEBERG	TX40	273	016557	N	2000
AIRPORT	WICHITA	TX90	485	005868	OA	1942	ALICE	JIM WELLS	TX40	249	010022	ONA	1938
AIRSTRIP	ZAVALA	TX10	507	005883	N	1980	ALICE ANN	EASTLAND	TX70	133	010053	ONA	1953
AIRSTRIP EAST	ZAVALA	TX10	507	006993	N	1981	ALICE DEEP	JIM WELLS	TX40	249	010084	N	1952
AJAX	KNOX	TX90	275	005899	OA	1956	ALICE DEEP SW	JIM WELLS	TX40	249	002976	N	1982
AKARD	JONES	TX70	253	005992	OA	1938	ALICE EAST	JIM WELLS	TX40	249	000365	N	1977
AKENS	JONES	TX70	253	006023	O	1948	ALICE NORTH	JIM WELLS	TX40	249	010115	ONA	1954
AKER	FREESTONE	TX50	161	000882	N	1981	ALICE SE	JIM WELLS	TX40	249	010146	ON	1956
AKER	NAVARRO	TX50	349	000882	N	1981	ALICE SOUTH	JIM WELLS	TX40	249	010177	ONA	1959
AKERS	ARCHER	TX90	009	006054	O	1957	ALICE WEST	SHACKELFORD	TX70	417	015365	O	1995
AKERS	TERRY	TX85	445	006054	OA	1983	ALICE WEST	JIM WELLS	TX40	249	010208	ON	1954
AKIN	STEPHENS	TX70	429	006085	ONA	1959	ALICEANNE	SHACKELFORD	TX70	417	010239	O	1967
AKIN & DIMOCK	ARCHER	TX90	009	006116	O	1953	ALICEANNE SOUTH	SHACKELFORD	TX70	417	010270	O	1968
AKIN & DIMOCK	WICHITA	TX90	485	006116	O	1952	ALIEF	HARRIS	TX30	201	010301	ON	1945
AKIN NE	STEPHENS	TX70	429	006147	O	1963	ALIEF SOUTH	HARRIS	TX30	201	010332	N	1956
AKINS	DAWSON	TX85	115	000883	OA	1980	ALJENDA - BLP	GARZA	TX85	169	012676	OA	1988
AL MITA RANCH	LIVE OAK	TX20	297	012703	O	1977	ALKALI CREEK	FISHER	TX70	151	010700	OA	1977
AL REID PHD	IRION	TX75	235	004223	O	1999	ALKALI CREEK SW	FISHER	TX70	151	010702	OA	1979
AL SMITH	JIM WELLS	TX40	249	006271	ON	1957	ALKEK	GOLIAD	TX20	175	010735	ONA	1954
ALABAMA CREEK	TRINITY	TX30	455	006377	OA	1978	ALKEK	REFUGIO	TX20	391	010735	ONA	1954
ALABAMA FERRY	HOUSTON	TX60	225	006994	OA	1983	ALKEK EAST	GOLIAD	TX20	175	010766	O	1955
ALABAMA FERRY	LEON	TX50	289	006994	OA	1983	ALKEK NORTH	GOLIAD	TX20	175	010797	ONA	1956
ALABAMA FERRY NORTH	LEON	TX50	289	013653	OA	1990	ALKEK NORTH	REFUGIO	TX20	391	010797	N	1956
ALABAMA FERRY SE	HOUSTON	TX60	225	013659	OA	1989	ALKEK WEST	GOLIAD	TX20	175	008420	ONA	1984
ALAMO	HIDALGO	TX40	215	006736	ONA	1942	ALLAR	YOUNG	TX90	503	010859	ONA	1941
ALAMO BEACH	CALHOUN	TX20	057	006767	N	1969	ALLAR-BUZZ	COKE	TX70	081	006998	OA	1981
ALAMO BEACH SOUTH	CALHOUN	TX20	057	009668	N	1983	ALLARD SMITH	JACK	TX90	237	010657	O	1986
ALAMO EAST	HIDALGO	TX40	215	006798	N	2006	ALLAR-MARKS	REEVES	TX80	389	010890	O	1954
ALAMO SOUTH	MCMULLEN	TX10	311	006891	O	1984	ALLAR-WARREN	YOUNG	TX90	503	010921	O	1949
ALAMOSA	OLDHAM	TX95	359	006953	O	1957	ALLCORN	RUNNELS	TX75	399	006368	ONA	1981
ALAMOSA EAST	OLDHAM	TX95	359	006984	O	1957	ALLEN	EASTLAND	TX70	133	010766	N	1950
ALAMOSA SE	OLDHAM	TX95	359	007015	O	1959	ALLEN	JIM HOGG	TX40	247	010706	ONA	1947
ALAN	YOUNG	TX90	503	007046	OA	1955	ALLEN	RUNNELS	TX75	399	010706	OA	1984
ALANIZ	STARR	TX40	427	017003	N	2001	ALLEN	SHACKELFORD	TX70	417	010706	OA	1983
ALAYAN BAYOU	NACOGDOCHES	TX60	347	006892	N	1982	ALLEN	STARR	TX40	427	010706	O	1957
ALAZAN	KLEBERG	TX40	273	007077	ONA	1954	ALLEN	TOM GREEN	TX75	451	010706	OA	1985
ALAZAN BAYOU	NACOGDOCHES	TX60	347	011640	N	1985	ALLEN	WHARTON	TX30	481	010706	ONA	1927
ALAZAN BAYOU SOUTH	NACOGDOCHES	TX60	347	011641	N	1987	ALLEN & RITCHIE	PAULO PINTO	TX70	363	011169	N	1948
ALAZAN NORTH	KLEBERG	TX40	273	007108	ONA	1958	ALLEN & SMITH	HUTCHINSON	TX95	233	011200	O	1969
ALAZAN SOUTH	KLEBERG	TX40	273	008026	N	1980	ALLEN ANDREW	STERLING	TX80	431	000885	OA	1981
ALAZAN WEST	KLEBERG	TX40	273	008027	ONA	1980	ALLEN DOME	BRAZORIA	TX30	039	011262	ONA	1927
ALBA	WOOD	TX60	499	007139	OA	1948	ALLEN HILL	TOM GREEN	TX75	451	000336	OA	1980
ALBANY	SHACKELFORD	TX70	417	007232	OA	1956	ALLEN NORTH	JIM HOGG	TX40	247	011417	N	1978
ALBANY EAST	SHACKELFORD	TX70	417	007263	OA	1957	ALLEN RANCH	COLORADO	TX30	089	007693	N	1984
ALBANY SE	SHACKELFORD	TX70	417	007325	O	1951	ALLEN RANCH	LAVACA	TX20	285	007693	N	1984
ALBANY SOUTH	SHACKELFORD	TX70	417	007356	OA	1956	ALLEN-ENGLER	WHEELER	TX95	483	017210	N	2002
ALBANY-LEECH	SHACKELFORD	TX70	417	007294	OA	1970	ALLEN-HOLIDAY	SCURRY	TX85	415	011324	OA	1952
ALBAUGH	MARTIN	TX80	317	007387	O	1953	ALLEN-PARKER	LIPSCOMB	TX95	295	011479	OA	1967
ALBAUGH	MITCHELL	TX80	335	007387	O	1953	ALLEN-PARKER	OCHILTREE	TX95	357	011479	OA	1967
ALBAUGH-COLE	STERLING	TX80	431	007418	OA	1969	ALLEN-SIX	JACK	TX90	237	000366	OA	1979
ALBERCAS	JIM HOGG	TX40	247	007449	ON	1928	ALLENTOWN	ANGELINA	TX60	005	011634	N	1954
ALBERCAS	WEBB	TX40	479	007449	ON	1928	ALLENTOWN	CASS	TX60	067	011634	N	1954
ALBERCAS NE	WEBB	TX40	479	007480	N	1962	ALLENTOWN	COLORADO	TX30	089	016231	N	1996
ALBERCAS NORTH	WEBB	TX40	479	007511	ON	1945	ALLIEYTON	SUTTON	TX75	435	009670	OA	1985
ALBERCAS WEST	WEBB	TX40	479	007542	N	1957	ALLIATOR	WASHINGTON	TX30	477	012677	O	1988
ALBERT WEST	LIVE OAK	TX20	297	007604	ONA	1955	ALLIGATOR BAYOU	CHAMBERS	TX30	071	011696	ONA	1959
ALBERTA	EASTLAND	TX70	133	000362	N	1980	ALLIGATOR BAYOU EAST	CHAMBERS	TX30	071	011727	ONA	1960
ALBERTSON	SAN PATRICIO	TX40	409	007635	OA	1956	ALLIGATOR BAYOU SW	CHAMBERS	TX30	071	003786	N	1982
ALBRECHT	GOLIAD	TX20	175	008007	ONA	1949	ALLIGATOR BAYOU WEST	CHAMBERS	TX30	071	011758	ONA	1963
ALBRECHT	STARR	TX40	427	008007	O	1960	ALLIGATOR CREEK	NAVARRO	TX50	349	008421	N	1984
ALBRECHT CREEK	GOLIAD	TX20	175	011042	N	1986	ALLIGATOR LAKE	NEWTON	TX30	351	011789	ON	1958
ALBRECHT SOUTH	GOLIAD	TX20	175	008038	ONA	1961	ALLIGATOR LAKE NORTH	BRAZORIA	TX30	039	000367	N	1980
ALBRECHT WEST	LIVE OAK	TX20	297	008069	O	1945	ALLIGATOR MOTT	DE WITT	TX20	123	004866	N	1996
ALCO	JACK	TX90	237	008193	OA	1951	ALLIGATOR POINT	BRAZORIA	TX30	039	011820	ONA	1953
ALCO	YOUNG	TX90	503	008193	ONA	1951	ALLIGATOR SLOUGH	ZAVALA	TX10	507	001964	ONA	1980
ALCO SOUTH	YOUNG	TX90	503	008286	N	1952	ALLIMAR	LIVE OAK	TX20	297	015869	O	1995
ALCO-MAG	HARRIS	TX30	201	008224	ONA	1953	ALLISON	STEPHENS	TX70	429	011851	N	1957
ALCO-MAG WEST	HARRIS	TX30	201	008255	ONA	1955	ALLISON	TERRELL	TX75	443	011851	N	1973
ALCORN	CLAY	TX90	077	008348	OA	1953	ALLISON	WICHITA	TX90	485	011851	OA	1951
ALCORN	RUNNELS	TX75	399	008348	O	1982	ALLISON PARKS	HEMPHILL	TX95	211	011921	ONA	1974
ALCORN SOUTH	CLAY	TX90	077	008363	OA	1972	ALLISON PARKS	WHEELER	TX95	483	011921	ONA	1974
ALDERMAN	GUADALUPE	TX10	187	008658	O	1966	ALLISON PARKS SE	WHEELER	TX95	483	007243	N	1981
ALDINE	HARRIS	TX30	201	008689	ON	1935	ALLISON RANCH	PECOS	TX80	371	011927	O	1978
ALDINE EAST	HARRIS	TX30	201	008720	OA	1952	ALLISON SOUTH	TERRELL	TX75	443	011930	N	1975
ALDINE NE	HARRIS	TX30	201	008751	O	1954	ALLISON-BRITT	WHEELER	TX95	483	000314	ONA	1979
ALDINE SOUTH	HARRIS	TX30	201	008782	O	1950	ALLISON-HOLT	WHEELER	TX95	483	011892	N	1972
ALDINE WEST	HARRIS	TX30	201	008813	O	1956	ALLMYERS	YOUNG	TX90	503	012006	OA	1954
ALDRETE	REFUGIO	TX20	391	008844	ONA	1949	ALLRED	HARDEMAN	TX90	197	012161	OA	1978
ALDRETE AND CARBAJAL	GOLIAD	TX20	175	017325	N	2002	ALLRED-PEERY	ARCHER	TX90	009	012192	O	1949
ALDRICH	JACKSON	TX20	239	008875	O	1957	ALLYATES	JACK	TX90	237	012285	OA	1951
ALDRIDGE	COLEMAN	TX70	083	008968	OA	1953	ALLYN	TAYLOR	TX70	441	007244	OA	1982
ALDRIDGE	RUNNELS	TX75	399	008968	OA	1953	ALM	LAVACA	TX20	285	011643	O	1987
ALDRIDGE	TAYLOR	TX70	441	008968	OA	1953	ALMA	MONTAGUE	TX90	337	012316	OA	1957
ALDWELL	REAGAN	TX75	383	008999	O	1951	ALMA BELL	LIVE OAK	TX20	297	012347	ON	1960
ALDWELL RANCH	SUTTON	TX75	435	009020	N	1972	ALMA J	CALLAHAN	TX70	059	010006	N	1985
ALEDO SE	PARKER	TX70	367	009102	N	1975	ALMA JOHNSON	COLEMAN	TX70	083	010658	N	1986
ALEDO SOUTH	PARKER	TX70	367	009112	N	1974	ALMA SOUTH	JIM HOGG	TX40	247	012564	N	1988
ALEJANDRENAS	ZAPATA	TX40	505	000363	N	1981	ALMA WEST	MONTAGUE	TX90	337	012626	O	1965
ALEX	TERRY	TX85	445	009278	OA	1945	ALMEZ	TERRELL	TX75	443	018424	N	2004
ALEXANDER	HEMPHILL	TX95	211	009433	N	1976	ALMON	COOKE	TX90	097	012103	O	1988
ALEXANDER	RUNNELS	TX75	399	009433	OA	1981	ALMOND	JIM WELLS	TX40	249	012719	ONA	1944
ALEXANDER	STONEWALL	TX70	433	009433	OA	1953	ALMOST NOT	MITCHELL	TX80	335	017368	O	2003
ALEXANDER	TERRY	TX85	445	009433	OA	1980	ALNBOB	HARDEMAN	TX90	197	013456	O	1990
ALEXANDER SOUTH	STONEWALL	TX70	433	000364	OA	1980	ALNDAL	HARDEMAN	TX90	197	016872	O	2001
ALEXANDRE	OFFSHORE-STATE	TX05	990	017265	N	2002	ALOE	VICTORIA	TX20	469	012781	ONA	1951
ALEXANDRIA	SHACKELFORD	TX70	417	009464	OA	1991	ALOE NORTH	VICTORIA	TX20	469	000886	N	1980
ALFALFA	HOWARD	TX80	227	009526	O	1995	ALONGSIDE	SHACKELFORD	TX70	417	015723	N	1995
ALFRED	JIM WELLS	TX40	249	009681	ONA	1937	ALONZO TAYLOR	DUVAL	TX40	131	012874	O	1956
ALFRED DEEP	JIM WELLS	TX40	249	009712	ON	1935	ALPAR	HEMPHILL	TX95	211	012898	ONA	1974
ALFRED NORTH	JIM WELLS	TX40	249	009159	N	1985	ALPAR	OCHILTREE	TX95	357	012898	ONA	1974
ALFRED WEST	JIM WELLS	TX40	249	009774	ONA	1953	ALPAR POOL						

Field Name	County Name	State Sub	Co Code	Field Code	Field Disc Type Year	Field Name	County Name	State Sub	Co Code	Field Code	Field Disc Type Year
ALREY	STARR	TX40	427	013029	ON 1955	ANACUAS	DUVAL	TX40	131	016656	N 1955
ALSAABROOK	GAINES	TX85	165	013060	OA 1953	ANAHUAC	CHAMBERS	TX30	071	016718	ONA 1935
ALTA LOMA	GALVESTON	TX30	167	013215	ON 1940	ANAHUAC EAST	CHAMBERS	TX30	071	016749	O 1964
ALTA LOMA EAST	GALVESTON	TX30	167	013246	N 1957	ANAHUAC SE	CHAMBERS	TX30	071	010661	N 1986
ALTA LOMA NE	GALVESTON	TX30	167	009160	ONA 1985	ANAHUAC SOUTH	CHAMBERS	TX30	071	016780	N 1953
ALTA LOMA NORTH	GALVESTON	TX30	167	013277	OA 1958	ANAHUAC	CHAMBERS	TX30	071	011899	OA 1987
ALTA LOMA SOUTH	GALVESTON	TX30	167	013308	ONA 1952	ANAHUAC TOWNSITE	CHAMBERS	TX30	071	016811	N 1957
ALTA LOMA SW	BRAZORIA	TX30	039	013339	N 1969	ANAHUAC WEST	CHAMBERS	TX30	071	016842	N 1969
ALTA LOMA SW	GALVESTON	TX30	167	013339	N 1969	ANAKIN	LOVING	TX80	301	017893	N 2003
ALTA LOMA WEST	GALVESTON	TX30	167	013401	ONA 1957	ANAQUA	VICTORIA	TX20	469	016873	ONA 1948
ALTA MESA	BROOKS	TX40	047	013432	ONA 1936	ANAQUA NORTH	VICTORIA	TX20	469	016904	ONA 1968
ALTA MESA EAST	BROOKS	TX40	047	013463	ONA 1944	ANARENE	ARCHER	TX90	009	016935	OA 1949
ALTA MESA NE	BROOKS	TX40	047	013494	ONA 1960	ANARENE EAST	ARCHER	TX90	009	016972	OA 1975
ALTA MESA NORTH	BROOKS	TX40	047	013525	ONA 1970	ANARENE NE	ARCHER	TX90	009	016966	OA 1957
ALTA MESA WEST	BROOKS	TX40	047	015510	O 1996	ANARON	FISHER	TX70	151	014728	O 1993
ALTA VERDE	BROOKS	TX40	047	013587	ONA 1950	ANATH	THROCKMORTON	TX70	447	016997	O 1971
ALTA VERDE OLD	BROOKS	TX40	047	013649	O 1936	ANCELL	WILBARGER	TX90	487	017028	OA 1953
ALTA VISTA	BEXAR	TX10	029	013680	OA 1912	ANCHOR RANCH	MARTIN	TX80	317	017042	OA 1978
ALTAIR	COLORADO	TX30	089	013711	ONA 1945	ANCHORAGE	ATASCOSA	TX10	013	017059	OA 1952
ALTAIR NW	COLORADO	TX30	089	013717	N 1976	ANCHORAGE SOUTH	ATASCOSA	TX10	013	017068	N 1959
ALTAIR SOUTH	COLORADO	TX30	089	013729	ON 1976	ANCO	YOUNG	TX90	503	017121	OA 1962
ALTE HUNDE	ZAPATA	TX40	505	013773	N 1966	ANDECTOR	ANDREWS	TX80	003	017214	O 1946
ALTHOF	NOLAN	TX70	353	013835	O 1952	ANDECTOR	ECTOR	TX80	135	017214	ONA 1946
ALTO	CHEROKEE	TX60	073	013857	N 1976	ANDECTOR NORTH	ECTOR	TX80	135	017245	O 1959
ALTO BONITO	STARR	TX40	427	010007	N 1985	ANDECTOR WEST	ECTOR	TX80	135	017276	OA 1954
ALTO SPRINGS	FALLS	TX50	145	000887	OA 1979	ANDER	GOLIAD	TX20	175	017307	N 1952
ALTO SPRINGS	LIMESTONE	TX50	293	000887	OA 1979	ANDER EAST	GOLIAD	TX20	175	012322	N 1976
ALTO WEST	CHEROKEE	TX60	073	013866	ON 1957	ANDER SOUTH	GOLIAD	TX20	175	000892	N 1980
ALVA LEE HAWKINS	EASTLAND	TX70	133	014307	N 1978	ANDERGRAM	RUNNELS	TX75	399	017338	ONA 1958
ALVARADO	STARR	TX40	427	006084	N 1980	ANDERGRAM SOUTH	RUNNELS	TX75	399	017369	OA 1959
ALVAREZ	STARR	TX40	427	014362	OA 1952	ANDERSON	HANSFORD	TX95	195	017400	N 1983
ALVIN	PANOLA	TX60	365	012452	N 1988	ANDERSON	JONES	TX70	253	017400	O 1949
ALVIN CITY	BRAZORIA	TX30	039	014393	N 1950	ANDERSON RANCH	ZAVALA	TX10	507	017462	O 1974
ALVIN NORTH	BRAZORIA	TX30	039	014449	ONA 1976	ANDERSON WEST	JONES	TX70	253	017617	O 1963
ALVIN SE	BRAZORIA	TX30	039	014424	N 1951	ANDERSON-FORD	ARCHER	TX90	009	017420	O 1975
ALVIN SOUTH	BRAZORIA	TX30	039	014455	ONA 1956	ANDERSON-GRIMES	GRIMES	TX30	185	017424	N 1975
AL-VINC	JACK	TX90	237	000361	OA 1981	ANDERSON-WORD	HASKELL	TX70	207	017648	O 1953
ALVORADO	STARR	TX40	427	014469	N 1980	ANDRADE	GRAYSON	TX90	181	017710	OA 1955
ALVORD	WISE	TX90	497	014486	ONA 1954	ANDREE	COLEMAN	TX70	083	017741	OA 1953
ALVORD EAST	WISE	TX90	497	014517	OA 1959	ANDRESS	FISHER	TX70	151	000370	OA 1981
ALVORD NORTH	WISE	TX90	497	014548	OA 1962	ANDREW	KENT	TX85	263	017803	O 1969
ALVORD SE	WISE	TX90	497	014579	OA 1958	ANDREW A	IRION	TX75	235	017815	ONA 1977
ALVORD SOUTH	WISE	TX90	497	014610	ONA 1956	ANDREW NOODLE CREEK	KENT	TX85	263	000893	OA 1969
ALVORD WEST	WISE	TX90	497	014641	O 1957	ANDREWS	ANDREWS	TX80	003	017834	OA 1953
ALWAN	WHARTON	TX30	481	013985	N 1991	ANDREWS EAST	ANDREWS	TX80	003	017865	OA 1962
ALWAN WEST	WHARTON	TX30	481	014518	N 1991	ANDREWS NE	ANDREWS	TX80	003	017896	O 1952
ALWORTH	JIM HOGG	TX40	247	014703	ONA 1965	ANDREWS NORTH	ANDREWS	TX80	003	017927	OA 1959
ALWORTH	ZAPATA	TX40	505	014703	ONA 1965	ANDREWS SOUTH	ANDREWS	TX80	003	017958	ONA 1951
ALWORTH EAST	JIM HOGG	TX40	247	011046	N 1986	ANDREWS WEST	ANDREWS	TX80	003	017989	O 1940
ALYSSA	EASTLAND	TX70	133	014718	OA 1977	ANDREWS WEST	ECTOR	TX80	135	017989	O 1940
ALYSSA-SADIE	JONES	TX70	253	014879	O 1994	ANDRIA	THROCKMORTON	TX70	447	018020	OA 1971
ALYSSA	FISHER	TX70	151	014880	O 1994	ANDROMEDA	FORT BEND	TX30	157	016534	OA 2000
AMA GRAHAM	GRAY	TX95	179	014827	N 1968	ANDY	FISHER	TX70	151	018113	O 1965
AMACKER-TIPPETT	UPTON	TX75	461	014889	ONA 1953	ANDY BROWN	WILSON	TX10	493	009162	OA 1985
AMACKER-TIPPETT EAST	UPTON	TX75	461	014920	ON 1957	ANDY LACEY	ZAPATA	TX40	505	018144	O 1956
AMACKER-TIPPETT NORTH	UPTON	TX75	461	014951	OA 1967	ANDY SOUTH	FISHER	TX70	151	018175	O 1969
AMACKER-TIPPETT SE	UPTON	TX75	461	014982	ONA 1966	ANGEL	BROWN	TX70	049	018330	N 1942
AMACKER-TIPPETT SOUTH	UPTON	TX75	461	015013	ONA 1958	ANGEL CITY	GOLIAD	TX20	175	018361	ON 1949
AMACKER-TIPPETT SW	UPTON	TX75	461	015020	OA 1977	ANGELINA	CHAMBERS	TX30	071	018423	N 1967
AMACKER-TIPPETT WEST	UPTON	TX75	461	009513	ONA 1980	ANGELINA	JEFFERSON	TX30	245	018423	ONA 1967
AMADOR	DE WITT	TX20	123	015044	ON 1958	ANGELINA EAST	JEFFERSON	TX30	245	018426	N 1979
AMANDA FOSTER	GLASSCOCK	TX80	173	016539	O 1999	ANGELINA NORTH	CHAMBERS	TX30	071	007695	OA 1984
AMANDA NICOLE	JONES	TX70	253	014427	OA 1991	ANGELINA RIVER	NACOGDOCHES	TX60	347	014882	N 1993
AMANDO	DUVAL	TX40	131	006086	N 1983	ANGELINA WEST	JEFFERSON	TX30	245	018443	N 1971
AMAREX	HARRIS	TX30	201	015121	ONA 1975	ANGELINA WOOD	BEE	TX20	025	018445	OA 1960
AMARGOSA	JIM WELLS	TX40	249	015137	ONA 1942	ANGELITA	SAN PATRICIO	TX40	409	018454	OA 1932
AMARGOSA WEST	JIM WELLS	TX40	249	000368	N 1981	ANGELITA EAST	SAN PATRICIO	TX40	409	018458	N 1973
AMBASSADOR	CLAY	TX90	077	015230	OA 1950	ANGELITA NEW	SAN PATRICIO	TX40	409	018485	ONA 1962
AMBASSADOR NORTH	CLAY	TX90	077	015261	OA 1951	ANGELITA NORTH	SAN PATRICIO	TX40	409	018516	ON 1953
AMBASSADOR SE	CLAY	TX90	077	000369	OA 1980	ANGELITA NW	SAN PATRICIO	TX40	409	009163	N 1985
AMBERSON	LA SALLE	TX10	283	015478	N 1954	ANGIE	SHELBY	TX60	419	018609	ONA 1981
AMBLER	REEVES	TX80	389	015509	N 1964	ANGLETON	BRAZORIA	TX30	039	018702	ONA 1939
AMBRA	JACK	TX90	237	015602	OA 1970	ANGLETON NE	BRAZORIA	TX30	039	018712	ONA 1976
AMBRA NORTH	JACK	TX90	237	015613	O 1972	ANGLETON SOUTH	BRAZORIA	TX30	039	018733	ONA 1960
AMELIA	JEFFERSON	TX30	245	015695	ONA 1936	ANGUS	CROCKETT	TX75	105	018795	N 1962
AMELIA NORTH	JEFFERSON	TX30	245	015726	N 1963	ANGUS	NAVARRO	TX50	349	018795	O 1946
AMELIA SOUTH	JEFFERSON	TX30	245	015757	ON 1960	ANITA	HOCKLEY	TX85	219	018888	OA 1980
AMERICAN	COLORADO	TX30	089	015814	N 1979	ANITA	JACKSON	TX20	239	018888	N 1966
AMERICAN	CROCKETT	TX75	105	015814	ONA 1973	ANITA EAST	JACKSON	TX20	239	018893	N 1980
AMERMAN	STEPHENS	TX70	429	015881	N 1966	ANJAC	YOUNG	TX90	503	018919	O 1963
AMES	LIBERTY	TX30	291	016478	N 1999	ANN	STONEWALL	TX70	433	018981	O 1971
AMETHYST	UPTON	TX75	461	017358	O 2003	ANN BRANCH	ERATH	TX70	143	016734	O 1985
AM-HARD	CALLAHAN	TX70	059	014765	OA 1954	ANN COLLIER	CALLAHAN	TX70	059	010008	OA 1985
AMI	RUNNELS	TX75	399	016087	O 1954	ANN IDA	COOKE	TX90	097	019012	OA 1955
AMIET	CROCKETT	TX75	105	010659	OA 1986	ANN MAG	BROOKS	TX40	047	019043	ONA 1962
AMIET	REAGAN	TX75	383	010659	OA 1986	ANN MAG EAST	BROOKS	TX40	047	005672	N 1983
AMIGO	CROCKETT	TX75	105	016098	OA 1955	ANN MAG SE	BROOKS	TX40	047	007698	N 1978
AMIGO	REAGAN	TX75	383	016098	OA 1955	ANN MAG SOUTH	BROOKS	TX40	047	019074	N 1966
AMITY	COMANCHE	TX70	093	016129	OA 1941	ANN MAG SW	BROOKS	TX40	047	002709	N 1997
AMKEL	SAN PATRICIO	TX40	409	011644	N 1987	ANN MAG WEST	BROOKS	TX40	047	014314	N 1992
AMMANN	DIMMIT	TX10	127	016253	O 1977	ANN MCKNIGHT	SMITH	TX60	423	019090	OA 1978
AMMANN	WHARTON	TX30	481	016253	N 1957	ANN T	STEPHENS	TX70	429	000371	OA 1981
AMMANN NORTH	WHARTON	TX30	481	014407	N 1991	ANNA	JACK	TX90	237	019105	N 1952
AMMANN SOUTH	WHARTON	TX30	481	013329	N 1989	ANNA BARRE	DE WITT	TX20	123	019136	ONA 1954
AMMANN WEST	WHARTON	TX30	481	013177	N 1989	ANNA BARRE DEEP	DE WITT	TX20	123	014519	N 1992
AMMANSVILLE	FAYETTE	TX30	149	009161	N 1985	ANNA BARRE NORTH	DE WITT	TX20	123	019143	N 1972
AMMER	LIPSCOMB	TX95	295	015876	O 1996	ANNA BARRE WEST	DE WITT	TX20	123	007455	N 1983
ANN	TOM GREEN	TX75	451	009671	ON 1985	ANNA CHAPMAN	ZAVALA	TX10	507	016759	N 2001
AMORE	HIDALGO	TX40	215	015511	N 1996	ANNA K	LOVING	TX80	301	000894	ONA 1980
AMORE	STARR	TX40	427	015511	ONA 1995	ANNA MAE	WEBB	TX40	479	000372	N 1979
AMPAK	JONES	TX70	253	012678	OA 1988	ANNA MARIA	PECOS	TX80	371	006331	ONA 1984
AMROW	GAINES	TX85	165	016501	OA 1964	ANNA ROSE	LIVE OAK	TX20	297	019167	O 1955
AMROW NORTH	GAINES	TX85	165	016532	OA 1958	ANNABEL	CONCHO	TX75	095	006999	O 1982
AMV	EASTLAND	TX70	133	006522	N 1983	ANNE	JONES	TX70	253	003028	OA 1982
AMY	HEMPHILL	TX95	211	016552	N 2002	ANNE PARSONS	POLK	TX30	373	016233	N 1997
AMY B	HASKELL	TX70	207	013655	OA 1990	ANNE TANDY	KING	TX85	269	019368	ONA 1972
AMY B	STONEWALL	TX70	433	013655	OA 1990	ANNE TANDY NW	KING	TX85	269	010009	OA 1985
AMY-J	MAVERICK	TX10	323	016554	N 1974	ANNE TANDY SOUTH	KING	TX85	269	019702	OA 1978
AMY-MICHELE	NOLAN	TX70	353	010660	OA 1986	ANNIE B					

TEXAS

Field Name	County Name	State Sub	Co Code	Field Code	Field Type	Disc Year	Field Name	County Name	State Sub	Co Code	Field Code	Field Type	Disc Year
ANSLEY	WHARTON	TX30	481	019756	N	1985	ARDEN SOUTH	TOM GREEN	TX75	451	023802	OA	1965
ANSON	JONES	TX70	253	019787	OA	1948	ARDEN'S QUEST	DE WITT	TX20	123	001866	N	1998
AN-SON	MONTAGUE	TX90	337	016625	OA	1950	ARDENVALE	COLORADO	TX30	089	012105	N	1987
ANSON NORTH	JONES	TX70	253	019818	OA	1952	ARDINGER	EASTLAND	TX70	133	004297	ONA	1983
ANSON SOUTH	JONES	TX70	253	019880	OA	2000	ARDIS & LEGGETT	HOPKINS	TX50	223	023823	OA	1974
ANSON TOWNSITE	JONES	TX70	253	019911	OA	1950	ARENA	CONCHO	TX75	095	004997	OA	1983
ANSON WEST	JONES	TX70	253	019942	O	1948	ARENA NORTH	SAN PATRICIO	TX40	409	009392	ON	1984
ANT HILL	CLAY	TX90	077	019973	OA	1975	ARENAS	WARD	TX80	475	023957	OA	1970
ANTELOPE	CLAY	TX90	077	020097	O	1940	ARENOSA CREEK	VICTORIA	TX20	469	000897	N	1979
ANTELOPE	GLASSCOCK	TX80	173	020097	N	1983	ARENOSO	ECTOR	TX80	135	023988	OA	1965
ANTELOPE	JACK	TX90	237	020097	O	1983	ARENOSO	WINKLER	TX80	495	023988	OA	1965
ANTELOPE CREEK	SHACKELFORD	TX70	417	020100	OA	1977	ARENOSO WEST	WINKLER	TX80	495	024019	OA	1967
ANTELOPE CREEK NORTH	THROCKMORTON	TX70	447	011645	N	1987	ARETO	KENEDY	TX40	261	017004	N	2002
ANTELOPE EAST	JACK	TX90	237	020128	OA	1958	ARGENTA	LIVE OAK	TX20	297	024066	OA	1978
ANTELOPE HILLS	SHACKELFORD	TX70	417	020159	ONA	1993	ARGO	ANDREWS	TX80	003	024081	O	1956
ANTELOPE RIDGE	SHACKELFORD	TX70	417	020345	ONA	1983	ARGO-HAWK	JEFFERSON	TX30	245	017984	N	2005
ANTELOPE SE	JACK	TX90	237	020376	ONA	1982	ARGONAUT	MARTIN	TX80	317	015096	O	1994
ANTELOPE SOUTH	JACK	TX90	237	020438	ONA	1981	ARICK	FLOYD	TX85	153	024143	ONA	1948
ANTELOPE WEST	JACK	TX90	237	020469	OA	1961	ARICK	HALE	TX85	189	024143	OA	1948
ANTERO	HEMPHILL	TX95	211	016234	N	1996	ARIES	CALLAHAN	TX70	059	024174	N	1984
ANTHONY	REEVES	TX80	389	020562	O	1939	ARIES	MONTAGUE	TX90	337	024174	OA	1953
ANTHONY-GILBERT	PARKER	TX70	367	020593	ONA	1953	ARIES EAST	MONTAGUE	TX90	337	024205	O	1960
ANTILLEY	TAYLOR	TX70	441	020810	O	1950	ARIES WEST	MONTAGUE	TX90	337	024236	OA	1957
ANTIOCH	JOHNSON	TX50	251	020841	N	1998	ARKANSAS CITY	STARR	TX40	427	024422	ONA	1956
ANTIOCH CHURCH	TRINITY	TX30	455	013656	O	1990	ARKANSAS CITY NORTH	STARR	TX40	427	024458	N	1978
ANTLER	DIMMIT	TX10	127	021151	N	1955	ARK-LA-TEX	CLAY	TX90	077	000374	OA	1981
ANTLERS	COLORADO	TX30	089	015507	ON	1995	ARLEDGE	COKE	TX75	081	024577	OA	1948
ANTOINETTE	STONEWALL	TX70	433	021213	O	1969	ARLEDGE	EASTLAND	TX70	133	024577	ONA	1979
ANTON	HOCKLEY	TX85	219	021244	OA	1959	ARLEDGE	NOLAN	TX70	353	024577	OA	1948
ANTON	LAMB	TX85	279	021244	O	1944	ARLENE	GARZA	TX85	169	024608	OA	1958
ANTON EAST	HOCKLEY	TX85	219	021275	O	1973	ARLENE	SCHLEICHER	TX75	413	024608	N	1983
ANTON NORTH	LAMB	TX85	279	021337	O	1954	ARLENE	SHACKELFORD	TX70	417	024608	N	1979
ANTON SE	HOCKLEY	TX85	219	016788	O	2001	ARLENE NORTH	SHACKELFORD	TX70	417	000375	OA	1979
ANTON SOUTH	HOCKLEY	TX85	219	021368	OA	1957	ARLINGTON	YOUNG	TX90	503	024639	O	1962
ANTON WEST	HOCKLEY	TX85	219	021399	OA	1950	ARLIS	GLASSCOCK	TX80	173	003788	OA	1983
ANTON WEST	LAMB	TX85	279	021399	OA	1950	ARMER	CRANE	TX80	103	024918	OA	1955
ANTON-IRISH	HALE	TX85	189	021306	OA	1944	ARMOUR	MATAGORDA	TX30	321	024980	OA	1938
ANTON-IRISH	LAMB	TX85	279	021306	OA	1944	ARMRAY	ERATH	TX70	143	000260	N	1979
ANTON-IRISH	LUBBOCK	TX85	303	021306	OA	1944	ARMSTRONG	COTTLE	TX85	101	025042	N	1982
ANVIL	SHERMAN	TX95	421	021631	N	1993	ARMSTRONG	JIM HOGG	TX40	247	025042	ONA	1943
ANVIL ROSE	HASKELL	TX70	207	011901	O	1987	ARMSTRONG NW	JIM HOGG	TX40	247	000376	OA	1979
ANWAC	ANDERSON	TX60	001	015829	ONA	1997	ARMSTRONG SOUTH	JIM HOGG	TX40	247	025104	ON	1948
ANZAC	COLEMAN	TX70	083	021647	ONA	1939	ARMSTRONG WEST	JIM HOGG	TX40	247	025119	N	1973
ANZAC-GRAHAM	YOUNG	TX90	503	021678	O	1938	ARNECKEVILLE	DE WITT	TX20	123	025197	ONA	1950
ANZAC-MORRIS	COLEMAN	TX70	083	021709	O	1939	ARNECKEVILLE EAST	DE WITT	TX20	123	025228	N	1964
APACHE	LIPSCOMB	TX95	295	021810	N	1990	ARNECKEVILLE NE	DE WITT	TX20	123	001870	N	1998
APACHE CAMP	PECOS	TX80	371	021841	ONA	1962	ARNECKEVILLE NW	DE WITT	TX20	123	001973	N	1982
APACHE RANCH	WEBB	TX40	479	021868	N	1976	ARNECKEVILLE SE	DE WITT	TX20	123	000898	N	1981
APCLARK	BORDEN	TX85	033	021996	OA	1956	ARNECKEVILLE SOUTH	DE WITT	TX20	123	025259	ONA	1953
APCO	PECOS	TX80	371	022027	ON	1943	ARNETT AREA	LIMESTONE	TX50	293	025290	O	1961
APCO-WARNER	PECOS	TX80	371	022058	ONA	1939	ARNIM	FAYETTE	TX30	149	025538	ONA	1945
APCO-WARNER WEST	PECOS	TX80	371	022089	ONA	1962	ARNIM EAST	FAYETTE	TX30	149	025569	ONA	1950
APEX	BORDEN	TX85	033	022151	O	1983	ARNN	ERATH	TX70	143	025600	O	1948
APEX	HARDEMAN	TX90	197	022151	OA	1979	ARNO	REEVES	TX80	389	025631	OA	1956
APOLLO	WINKLER	TX80	495	022244	N	1973	ARNO NORTH	REEVES	TX80	389	025644	OA	1978
APOLLO EAST	WINKLER	TX80	495	006893	OA	1984	ARNOLD	MONTAGUE	TX90	337	025724	O	1955
APOLLO NORTH	WINKLER	TX80	495	000895	OA	1981	ARNOLD	VICTORIA	TX20	469	025724	N	1978
APOLLO WEST	WINKLER	TX80	495	003156	O	1982	ARNOLD BRUNER	MONTAGUE	TX90	337	025731	OA	1973
APPELL	SAN PATRICIO	TX40	409	022430	O	1955	ARNOLD-DAVID	KLEBERG	TX40	273	025755	N	1980
APPLE	YOUNG	TX90	503	022484	OA	1974	ARNOLD-DAVID	NUECES	TX40	355	025755	ONA	1960
APPLE CEDAR	TRINITY	TX30	455	018425	N	2004	ARNOLD-DAVID NORTH	NUECES	TX40	355	025786	ONA	1961
APPLE CREEK	GLASSCOCK	TX80	173	022488	OA	1976	ARNOLD-MULLE	DUVAL	TX40	131	025817	OA	1970
APPLE SPRINGS	TRINITY	TX30	455	022490	N	1977	ARNOLD-WELDON	MCMULLEN	TX10	311	025941	OA	1962
APPLEBY	NACOGDOCHES	TX60	347	022492	O	1943	ARNOLD-WELDON SOUTH	MCMULLEN	TX10	311	025972	O	1963
APPLEBY NORTH	NACOGDOCHES	TX60	347	022500	ONA	1979	ARP	SMITH	TX60	423	026189	O	1954
APPLEBY NORTH	RUSK	TX60	401	022500	N	1979	ARRIBA	JIM WELLS	TX40	249	026344	O	1957
APPLING	CALHOUN	TX20	057	022523	ONA	1935	ARRIBA LIBRA	NOLAN	TX70	353	026375	ONA	1971
APPLING	JACKSON	TX20	239	022523	ONA	1935	ARRINGTON	HUTCHINSON	TX95	233	026389	ONA	1985
APPLING	JONES	TX70	253	022523	O	1939	ARRINGTON	WHARTON	TX30	481	026389	OA	1977
APPLING DEEP	JACKSON	TX20	239	018832	N	2005	ARRINGTON WEST	HUTCHINSON	TX95	233	012455	OA	1988
APPLING DEEP SW	CALHOUN	TX20	057	018480	N	2005	ARRIOLA	HARDIN	TX30	199	026406	ONA	1932
APPLING NORTH	CALHOUN	TX20	057	022554	ONA	1958	ARRIOLA SOUTH	HARDIN	TX30	199	026437	ONA	1966
APPLING NORTH	JACKSON	TX20	239	022554	ONA	1958	ARRON	JACK	TX90	237	026468	O	1958
APPLING POINT	CALHOUN	TX20	057	000896	N	1983	ARROWHEAD	ARCHER	TX90	009	026561	OA	1980
APPLING POINT	JACKSON	TX20	239	000896	N	1978	ARROWHEAD	CLAY	TX90	077	026561	OA	1980
APPLING SE	CALHOUN	TX20	057	022585	N	1959	ARROWHEAD	HIDALGO	TX40	215	026561	ONA	1948
APPLING WEST	CALHOUN	TX20	057	022593	N	1973	ARROWHEAD	STARR	TX40	427	026561	OA	1948
APPURCEON	DIMMIT	TX10	127	006523	N	1980	ARROWHEAD RANCH	HIDALGO	TX40	215	000294	N	1981
APRIL	CALLAHAN	TX70	059	022640	ONA	1978	ARROYO	VICTORIA	TX20	469	026592	N	1970
AQUA POZO	WEBB	TX40	479	000373	OA	1980	ARROYO COLORADO	WILLACY	TX40	489	026623	N	1970
AQUARIUM	GALVESTON	TX30	167	016535	OA	1998	ARROYO COLORADO NORTH	WILLACY	TX40	489	006218	N	1981
ARAH	SCURRY	TX85	415	022841	O	1955	ARROYO GARZA	ZAPATA	TX40	505	026654	N	1969
ARAH SOUTH	SCURRY	TX85	415	012680	OA	1988	ARROYO GRANDE	STARR	TX40	427	026685	OA	1976
ARANSAS PASS	ARANSAS	TX40	407	022872	ONA	1936	ARROYO GRANDE WEST	STARR	TX40	427	016953	N	2001
ARANSAS PASS	SAN PATRICIO	TX40	409	022872	ONA	1936	ARROYO LOS OLMOS	STARR	TX40	427	010012	ONA	1985
ARANSAS PASS EAST	ARANSAS	TX40	407	022903	ONA	1954	ARROYO NEGRO	ZAVALA	TX10	507	026698	O	1976
ARANSAS PASS NORTH	ARANSAS	TX40	407	022934	ONA	1956	ARROYO ROJO	JACKSON	TX20	239	008423	N	1984
ARANSAS PASS SOUTH	SAN PATRICIO	TX40	409	022965	O	1956	ARTBOW	GARZA	TX85	169	026731	OA	1977
ARAPAHO	LOVING	TX80	301	022975	N	1979	ARTEBURN	PALO PINTO	TX70	363	000379	N	1978
ARBALA	HOPKINS	TX50											

Field Name	County Name	State Sub	Co Code	Field Code	Field Disc Type	Year	Field Name	County Name	State Sub	Co Code	Field Code	Field Disc Type	Year
ASHTOLA	YOUNG	TX90	503	000382	OA	1980	AXELSON	TAYLOR	TX70	441	032335	O	1952
ASHTON	RUNNELS	TX75	399	028142	OA	1951	AYCOCK	GARZA	TX85	169	032459	OA	1955
ASHWOOD	MATAGORDA	TX30	321	028297	N	1944	AYLESWORTH	REEVES	TX80	389	032552	ONA	1953
ASKEW	JACK	TX90	237	012887	OA	1989	AZALEA	CRANE	TX80	103	032707	ONA	1956
ASPEN	PECOS	TX80	371	003700	OA	1998	AZALEA	MIDLAND	TX80	329	032707	ONA	1956
ASPEN-AMOCO	NOLAN	TX70	353	015546	O	1995	AZALEA EAST	MIDLAND	TX80	329	011052	ONA	1985
ASPEN-SEAMAN	JONES	TX70	253	014883	O	1994	AZALEA SOUTH	MIDLAND	TX80	329	032769	N	1957
ASPERMONT	STONEWALL	TX70	433	028483	O	1940	AZALEA WEST	MIDLAND	TX80	329	009094	OA	1981
ASPERMONT EAST	STONEWALL	TX70	433	028514	O	1959	AZALEA-HALE	MIDLAND	TX80	329	032738	O	1963
ASPERMONT LAKE	STONEWALL	TX70	433	028545	OA	1951	AZLE SOUTH	PARKER	TX70	367	007249	ONA	1982
ASPERMONT NORTH	STONEWALL	TX70	433	028576	O	1950	AZTEC	YOAKUM	TX85	501	032800	OA	1989
ASPERMONT WEST	STONEWALL	TX70	433	028607	OA	1958	B & B	RUNNELS	TX75	399	033522	OA	1972
ASSUMPTION	JIM HOGG	TX40	247	028731	N	1974	B & B	WHEELER	TX95	483	033522	ONA	1982
ASSUMPTION SOUTH	JIM HOGG	TX40	247	028855	N	1981	B & D	YOUNG	TX90	503	011648	N	1987
ASTER	WALKER	TX30	471	018871	N	2006	B & H	CROCKETT	TX75	105	033615	OA	1958
ASTIN	COLEMAN	TX70	083	000383	ON	1981	B & L	BROWN	TX70	049	013183	O	1989
AT	SHERMAN	TX95	421	015708	ONA	1996	B & M	MONTAGUE	TX90	337	033553	OA	1953
ATAK	PECOS	TX80	371	000899	OA	1979	B & N	ARCHER	TX90	009	000390	OA	1979
ATAPCO	CRANE	TX80	103	028886	OA	1958	B & W	THROCKMORTON	TX70	447	017456	OA	2000
ATAPCO NORTH	CRANE	TX80	103	028917	OA	1961	B A	NOLAN	TX70	353	033584	O	1955
ATCHERSON	COOKE	TX90	097	000859	OA	1977	B A D A	COLORADO	TX30	089	014521	ON	1993
ATCHESON	COOKE	TX90	097	029103	O	1947	B ANN	COOKE	TX90	097	033626	O	1968
ATCHLEY	COLEMAN	TX70	083	029134	OA	1953	B B	JONES	TX70	253	033646	OA	1947
ATHENS	REEVES	TX80	389	029165	N	1972	B B B	DIMMIT	TX10	127	011649	OA	1987
ATHENS NORTH	HENDERSON	TX50	213	029179	ONA	1975	B B H	RUNNELS	TX75	399	033677	O	1960
ATHEY	PECOS	TX80	371	029289	ONA	1965	B B S	COLEMAN	TX70	083	008673	N	1984
ATHEY EAST	PECOS	TX80	371	029320	O	1967	B C	HOWARD	TX80	227	010016	ONA	1985
ATHEY EAST (NEW)	PECOS	TX80	371	009394	O	1984	B C P	THROCKMORTON	TX70	447	033708	OA	1959
ATKINS	STEPHENS	TX70	429	029351	O	1950	B E B	EASTLAND	TX70	133	006525	OA	1984
ATKINS-FLEMING	KENT	TX85	263	029356	OA	1972	B E C	GARZA	TX85	169	005006	OA	1983
ATKINSON	KARNES	TX20	255	029382	N	1969	B F M	ANDREWS	TX80	003	033731	O	1973
ATKINSON	LIVE OAK	TX20	297	029382	N	1969	B F P	UPTON	TX75	461	033739	ON	1963
ATKINSON	TOM GREEN	TX75	451	029382	O	1952	B H	STEPHENS	TX70	429	009166	N	1976
ATKINSON ISLAND	CHAMBERS	TX30	071	000384	OA	1980	B K	JONES	TX70	253	000388	OA	1980
ATKINSON NE	TOM GREEN	TX75	451	029413	OA	1959	B L E	COMANCHE	TX70	093	033158	N	1982
ATKINSON NW	ATASCOSA	TX10	013	029444	N	1980	B M B	SCHLEICHER	TX75	413	033801	O	1952
ATKINSON NW	LIVE OAK	TX20	297	029444	N	1972	B M H	PECOS	TX80	371	033808	ONA	1975
ATKINSON WEST	LIVE OAK	TX20	297	029475	N	1978	B M HESTER	ARCHER	TX90	009	001999	OA	1982
ATKINSON WEST	TOM GREEN	TX75	451	029475	OA	1965	B M T	WEBB	TX40	479	014885	N	1994
ATLANTA SOUTH	CASS	TX60	067	029568	N	1982	B M T EAST	WEBB	TX40	479	014886	N	1994
ATLEE	DUVAL	TX40	131	029723	ONA	1950	B M W	JONES	TX70	253	033832	OA	1953
ATLEE	LA SALLE	TX10	283	029723	N	1983	B MAY	RUNNELS	TX75	399	033863	O	1966
ATLEE NE	DUVAL	TX40	131	029754	N	1963	B MOORE	THROCKMORTON	TX70	447	012456	O	1988
ATOLL	YOUNG	TX90	503	008427	N	1984	B O C	SHACKELFORD	TX70	417	033894	OA	1969
ATOLL END	CROSBY	TX85	107	017556	O	2004	B PEEL	FAYETTE	TX30	149	012888	OA	1988
ATRICE	TOM GREEN	TX75	451	029878	ONA	1954	B R	COLEMAN	TX70	083	000856	N	1980
ATTOYAC	NACOGDOCHES	TX60	347	029971	OA	1985	B R A	PALO PINTO	TX70	363	000389	ONA	1979
ATTOYAC	RUSK	TX60	401	029971	N	1958	B R B	PECOS	TX80	371	010271	N	1986
ATTOYAC WEST	RUSK	TX60	401	010663	N	1985	B R C	GARZA	TX85	169	033950	OA	1976
ATWELL	CALLAHAN	TX70	059	011903	OA	1987	B R C NORTH	GARZA	TX85	169	033953	OA	1977
ATWOOD	TAYLOR	TX70	441	030002	O	1949	B RED	ORANGE	TX30	361	017005	O	2002
ATWOOD SW	TAYLOR	TX70	441	030219	O	1956	B S AND N	SCURRY	TX85	415	034018	O	1952
ATWOOD WEST	TAYLOR	TX70	441	030250	OA	1953	B T U	TOM GREEN	TX75	451	034080	ON	1963
AUBREY ANN	MARION	TX60	315	017353	N	2003	B U RANCH	WHARTON	TX30	481	034111	ONA	1950
AUBURN	STEPHENS	TX70	429	030374	OA	1984	B&L	STEPHENS	TX70	429	011317	OA	1982
AUBURN-GOLD	STEPHENS	TX70	429	016735	O	1985	B&W	THROCKMORTON	TX70	447	016574	OA	2000
AUDABON	WISE	TX90	497	000385	OA	1981	B-52	TOM GREEN	TX75	451	017987	O	2005
AUDAS-GRAHAM	TAYLOR	TX70	441	030436	OA	1955	BABB	JACKSON	TX20	239	034173	ON	1956
AUDRA	TAYLOR	TX70	441	030467	O	1957	BABY SOUTH	WASHINGTON	TX30	477	012325	OA	1988
AUDRA SOUTH	TAYLOR	TX70	441	030498	O	1959	BABYFACE	GOLIAD	TX20	175	011905	N	1987
AUDREY	EASTLAND	TX70	133	007246	ONA	1982	BACHELOR HILL	CROCKETT	TX75	105	034248	ONA	1978
AUGUSTINE	EASTLAND	TX70	133	013332	OA	1989	BACHMAN	THROCKMORTON	TX70	447	034266	OA	1950
AULD	NOLAN	TX70	353	030653	O	1957	BACHMAN EAST	THROCKMORTON	TX70	447	034297	OA	1952
AULD-SHIPMAN	LA SALLE	TX10	283	030684	N	1962	BACHMAN NE	THROCKMORTON	TX70	447	034328	OA	1963
AUNT AMY	JACKSON	TX20	239	014884	N	1994	BACLIFF	GALVESTON	TX30	167	034452	N	1961
AUNT EM	STEPHENS	TX70	429	030715	OA	1951	BACON	EASTLAND	TX70	133	034483	OA	1951
AURELIA	KNOX	TX90	275	006087	OA	1983	BACON	JASPER	TX30	241	034483	OA	1968
AURORA	JIM HOGG	TX40	247	030870	N	1952	BACON	TAYLOR	TX70	441	034483	OA	1954
AURORA EAST	JIM HOGG	TX40	247	030875	N	1971	BACON 107	KING	TX85	269	015097	O	1994
AURORA NORTH	JIM HOGG	TX40	247	000386	N	1979	BAD LUCK	WHARTON	TX30	481	013816	O	1990
AUSA	BORDEN	TX85	033	000903	OA	1980	BADE	DE WITT	TX20	123	011053	N	1987
AUSTEX	PALO PINTO	TX70	363	007247	ON	1981	BAER RANCH	MATAGORDA	TX30	321	034824	N	1965
AUSTIN	GOLIAD	TX20	175	030901	N	1997	BAFFIN BAY	KENEDY	TX40	261	034855	N	1966
AUSTIN	YOUNG	TX90	503	030901	OA	1953	BAFFIN BAY	KLEBERG	TX40	273	034855	ON	1940
AUSTIN BAYOU	BRAZORIA	TX30	039	011050	N	1985	BAFFIN BAY SW	KENEDY	TX40	261	034886	N	1968
AUSTIN COLLEGE	BRAZORIA	TX30	039	030906	N	1976	BAFFLE POINT	GALVESTON	TX30	167	034930	ONA	1977
AUSTIN PIERCE	GONZALES	TX10	177	030963	OA	1961	BAG	YOUNG	TX90	503	000391	OA	1981
AUSTIN SETH	HOWARD	TX80	227	015825	O	1995	BAGGETT	CROCKETT	TX75	105	034948	ONA	1964
AUSTIN SETH NORTH	HOWARD	TX80	227	018881	O	2006	BAGGETT	EASTLAND	TX70	133	034948	OA	1982
AUSTIN WEST	GOLIAD	TX20	175	016538	N	2000	BAGGETT	STEPHENS	TX70	429	034948	N	1980
AUSTIN-BRIXEY	CLAY	TX90	077	030932	OA	1969	BAGLEY	NOLAN	TX70	353	035010	OA	1968
AUSTIN-REIFF	JONES	TX70	253	007248	OA	1983	BAGWELL NORTH	RED RIVER	TX60	387	035165	O	1958
AUSTONIO	HOUSTON	TX60	225	031025	O	1965	BAGWELL SOUTH	FRANKLIN	TX60	159	035196	OA	1969
AUSTONIO NE	HOUSTON	TX60	225	010014	O	1985	BAILES	THROCKMORTON	TX70	447	035258	OA	1947
AUSTWELL	REFUGIO	TX20	391	031033	ONA	1975	BAILEY	JIM WELLS	TX40	249	035289	ONA	1949
AUSTWELL SW	REFUGIO	TX20	391	010664	OA	1986	BAILEY	NUECES	TX40	355	035289	ONA	1949
AUSTWELL WEST	REFUGIO	TX20	391	031043	N	1977	BAILEY	STERLING	TX80	431	035289	O	1975
AUTA	PECOS	TX80	371	006524	ONA	1984	BAILEY EAST	NUECES	TX40	355	035351	ON	1966
AUZIE	ZAVALA	TX10	507	009395	N	1984	BAILEY NORTH	NUECES	TX40	355	035382	O	1953
AVA LEE	HOCKLEY	TX85	219	031273	O	1969	BAILEY SOUTH	NUECES	TX40	355	035413	ONA	1965
AVENTURA RANCH	VAN ZANDT	TX50	467	013814	N	1990	BAILEY SW	JIM WELLS	TX40	249	035444	ONA	1969
AVERITT	ECTOR	TX80	135	001977	O	1982	BAILEY SW	NUECES	TX40	355	035444	ONA	1969
AVERY KIBBE	JIM WELLS	TX40	249	010015	N	1985	BAILEY WEST	NUECES	TX40	355	000393	OA	1980
AVIATORS	WEBB	TX40	479	031800	ONA	1922	BAILEYS PRAIRIE	BRAZORIA	TX30	039	035475	ONA	1953
AVIATORS NORTH	WEBB	TX40	479	031831	O	1947	BAILEYVILLE	MILAM	TX10	331	035537	O	1952
AVIATORS NORTH (NEW)	WEBB	TX40	479	013182	N	1981	BAILOUT	CHEROKEE	TX60	073	001639	OA	1981
AVIATORS SOUTH	WEBB	TX40	479	031845	N	1976	BAIN	GAINES	TX85	165	035568	ONA	1959
AVIATORS SOUTH	ZAPATA	TX40	505	031845	N	1976	BAINS	CALLAHAN	TX70	059	003030	N	1982
AVINGER	CASS	TX60	067	031821	ONA	1974	BAIR	CROCKETT	TX75	105	035630	OA	1962
AVINGER	MARION	TX60	315	031821	ONA	1974	BAIRD	CALLAHAN	TX70	059	035661	OA	1952
AVIS	JACK	TX90	237	031862	ONA	1955	BAIRD EAST	CALLAHAN	TX70	059	035692	N	1979
AVIS EAST	JACK	TX90	237	031893	OA	1952	BAIRD NE	CALLAHAN	TX70	059	035696		

TEXAS

Field Name	County Name	State Sub	Co Code	Field Code	Field Disc Type	Year	Field Name	County Name	State Sub	Co Code	Field Code	Field Disc Type	Year
BAKERSFIELD	PECOS	TX80	371	035865	O	1959	BARILLA	REEVES	TX80	389	039226	N	1970
BAKERSFIELD SOUTH	PECOS	TX80	371	000907	OA	1977	BARILLA DRAW	REEVES	TX80	389	000912	OA	1981
BAKER-SMALLEY	SHACKELFORD	TX70	417	035855	OA	1975	BARKER	HARRIS	TX30	201	039257	OA	1959
BAKKE	ANDREWS	TX80	003	035871	OA	1956	BARKER	OCHILTREE	TX95	357	039257	N	1983
BAKKE NORTH	ANDREWS	TX80	003	035874	O	1959	BARKLEY	CHEROKEE	TX60	073	039412	OA	1956
BALD EAGLE	TOM GREEN	TX75	451	000338	OA	1980	BARKLEY WEST	CHEROKEE	TX60	073	039443	O	1966
BALD HILL	ANGELINA	TX60	005	035878	OA	1986	BARLAW	CROCKETT	TX75	105	004156	OA	1983
BALD PRAIRIE	LEON	TX50	289	035935	N	1976	BARLOW	OCHILTREE	TX95	357	039505	ONA	1955
BALD PRAIRIE	LIMESTONE	TX50	293	035935	N	1976	BAR-MAR	CRANE	TX80	103	038358	ONA	1965
BALD PRAIRIE	ROBERTSON	TX50	395	035935	N	1976	BARNABUS	COOKE	TX90	097	012112	OA	1987
BALD PRAIRIE NE	ROBERTSON	TX50	395	006088	N	1983	BARNABUS	DENTON	TX90	121	012112	OA	1987
BALD PRAIRIE NORTH	ROBERTSON	TX50	395	035937	N	1977	BARNABUS	MONTAGUE	TX90	337	012112	OA	1987
BALDERAS	DUVAL	TX40	131	035971	O	1958	BARNABUS	WISE	TX90	497	012112	OA	1987
BALDERAS DEEP	JIM HOGG	TX40	247	010272	N	1986	BARNES	BEXAR	TX10	029	039536	OA	1983
BALDRIDGE	JONES	TX70	253	036002	OA	1952	BARNES	CALLAHAN	TX70	059	039536	OA	1954
BALDWIN	NUECES	TX40	355	036064	ONA	1935	BARNES	PARKER	TX70	367	039536	N	1979
BALDWIN NW	NUECES	TX40	355	036095	OA	1968	BARNES	POLK	TX30	373	039536	OA	1981
BALDWIN SOUTH	NUECES	TX40	355	039097	OA	1979	BARNET-AMACKER	UPTON	TX75	461	039722	ONA	1966
BALDWIN WEST	NUECES	TX40	355	000394	OA	1981	BARNETT	YOUNG	TX90	503	039738	ON	1978
BALE	GAINES	TX85	165	036157	ONA	1962	BARNETT-NAIL	SHACKELFORD	TX70	417	039784	OA	1953
BALE EAST	GAINES	TX85	165	036188	OA	1972	BARNETT-PALMER	KNOX	TX90	275	012893	O	1989
BALE NORTH	GAINES	TX85	165	000909	OA	1979	BARNHARDT CREEK	RUSK	TX60	401	000913	N	1981
BALE SE	GAINES	TX85	165	008428	OA	1984	BARNHART	IRION	TX75	235	039846	OA	1975
BALFOUR	DE WITT	TX20	123	036219	ONA	1961	BARNHART	REAGAN	TX75	383	039846	OA	1941
BALFOUR NE	DE WITT	TX20	123	000910	N	1978	BARNHART NE	IRION	TX75	235	039877	OA	1955
BALFOUR WEST	DE WITT	TX20	123	036250	N	1965	BARNHART NE	REAGAN	TX75	383	039877	OA	1955
BALL	ARCHER	TX90	009	036560	O	1954	BARNHART SOUTH	CROCKETT	TX75	105	039908	O	1997
BALL	JACK	TX90	237	036560	O	1954	BARNHART SOUTH	REAGAN	TX75	383	039908	OA	1952
BALL	STEPHENS	TX70	429	036560	OA	1981	BARNHART-MCDERMOTT	HARRIS	TX30	201	005327	N	1992
BALL RANCH	KENEDY	TX40	261	017211	N	2002	BARNHART	WEBB	TX40	479	040094	N	1982
BALLARD	COLEMAN	TX70	083	036746	OA	1951	BARON LIME	PARKER	TX70	367	040118	N	1979
BALLARD SE	COLEMAN	TX70	083	036777	OA	1954	BARON REEF	YOUNG	TX90	503	000396	O	1980
BALLINGER	RUNNELS	TX75	399	036870	ONA	1948	BAROSA NW	STARR	TX40	427	040125	1933	
BALLINGER NORTH	RUNNELS	TX75	399	036901	ONA	1985	BARR	CALLAHAN	TX70	059	040156	OA	1977
BALLINGER NW	RUNNELS	TX75	399	036932	OA	1957	BARR RANCH	RUNNELS	TX75	399	040218	N	1970
BALLINGER SE	RUNNELS	TX75	399	005008	N	1983	BARRANCA	MCMULLEN	TX10	311	000146	N	1980
BALLINGER SOUTH	RUNNELS	TX75	399	036963	ONA	1957	BARREL ROLL	UPTON	TX75	461	013992	N	1990
BALLINGER SW	RUNNELS	TX75	399	007002	OA	1981	BARRERA	WEBB	TX40	479	008034	N	1980
BALLINGER WEST	RUNNELS	TX75	399	036994	OA	1950	BARRETA	KENEDY	TX40	261	040466	ON	1954
BALL-KUEHN	JONES	TX70	253	036622	OA	1950	BARRETT	BROWN	TX70	049	040497	N	1984
BALL-KUEHN	TAYLOR	TX70	441	036622	OA	1950	BARRETT	MILAM	TX10	331	040497	OA	1982
BALLOW	JACK	TX90	237	008756	OA	1985	BARRETT	MONTAGUE	TX90	337	040497	O	1948
BALM	GRAYSON	TX90	181	037025	O	1953	BARRETT-SUN-PYRO	FOARD	TX90	155	009167	OA	1985
BALMOREA	REEVES	TX80	389	037056	N	1963	BARRIER	TERRY	TX85	445	013820	O	1991
BALMOREA RANCH	REEVES	TX80	389	004343	OA	1982	BARRON	LIMESTONE	TX50	293	040745	ONA	1939
BALSORA	WISE	TX90	497	037068	ON	1977	BARRON	RUSK	TX60	401	040745	O	1964
BALT	KING	TX85	269	015557	O	1996	BARRON RANCH	GARZA	TX85	169	040756	OA	1973
BALTAZAR	WEBB	TX40	479	008429	N	1984	BARRON-CORAL	TOM GREEN	TX75	451	008390	N	1981
BALTHROP	WHARTON	TX30	481	016240	N	1998	BARROW	ECTOR	TX80	135	040776	OA	1955
BALTIC	HASKELL	TX70	207	005009	O	1990	BARROW	WISE	TX90	497	040776	ONA	1955
BALTO	TAYLOR	TX70	441	037149	OA	1971	BARROW RANCH	CHAMBERS	TX30	071	008035	ONA	1981
BALWAHAN	SMITH	TX60	423	012682	OA	1988	BARROW WEST	ECTOR	TX80	135	003714	OA	1998
BALWARTE CREEK	BROOKS	TX40	047	037180	O	1954	BARRY	CLAY	TX90	077	040838	O	1956
BALZER	NUECES	TX40	355	037211	N	1981	BARRY	DE WITT	TX20	123	040838	ON	1950
BAMMEL	HARRIS	TX30	201	037242	ONA	1938	BARRY	STEPHENS	TX70	429	040838	N	1982
BAMMEL NORTH	HARRIS	TX30	201	012111	N	1987	BARSTOW	REEVES	TX80	389	040962	ONA	1969
BAMMEL SOUTH	HARRIS	TX30	201	037273	ONA	1952	BARSTOW	WARD	TX80	475	040962	ONA	1969
BANCROFT NORTH	NEWTON	TX30	351	037397	OA	1952	BARSTOW NORTH	WARD	TX80	475	040993	ON	1970
BANDERA	CLAY	TX90	077	037490	OA	1982	BARSTOW SOUTH	REEVES	TX80	389	041003	ONA	1978
BANDERA	JIM WELLS	TX40	249	037490	N	1938	BARSTOW SOUTH	WARD	TX80	475	041003	O	1978
BANDERA	MONTAGUE	TX90	337	037490	OA	1983	BARTEE	NOLAN	TX70	353	041055	OA	1955
BANDERA - LILA - LYN	MONTAGUE	TX90	337	015367	O	1995	BARTEE	TAYLOR	TX70	441	041055	O	1955
BANDERA EAST	JIM WELLS	TX40	249	000395	N	1980	BARTELL PASS	ARANSAS	TX40	007	041117	ON	1971
BANDERA NORTH	JIM WELLS	TX40	249	037521	N	1947	BARTLETT	JONES	TX70	253	041489	OA	1947
BANDERA TANK	ZAVALA	TX10	507	037552	N	1958	BARTLETT EAST	JONES	TX70	253	041520	OA	1951
BANDERA TANK NW	ZAVALA	TX10	507	037583	N	1966	BARTLETT NORTH	JONES	TX70	253	041598	OA	1973
BANDERA TANK WEST	ZAVALA	TX10	507	008430	OA	1984	BARTLETT SOUTH	JONES	TX70	253	041613	O	1959
BANDERA-LILA	MONTAGUE	TX90	337	008081	OA	1995	BARTLETT WEST	JONES	TX70	253	041644	OA	1959
BANDIT	STARR	TX40	427	005657	N	1998	BARTON	BRAZORIA	TX30	039	011054	N	1986
BANGS NORTH	BROWN	TX70	049	008431	N	1984	BARTON	EASTLAND	TX70	133	041737	ONA	1982
BANITA CREEK	NACOGDOCHES	TX60	347	010019	N	1985	BARTON	LIPSCOMB	TX95	295	041737	ONA	1957
BANKBOOK	GLASSCOCK	TX80	173	012890	OA	1989	BARTON CORNERS	LIPSCOMB	TX95	295	018853	O	2006
BANKLINE-EVANS	EASTLAND	TX70	133	037769	O	1952	BARTON CREEK	LIPSCOMB	TX95	295	011055	N	1986
BANKLINE-EVANS LAKE	EASTLAND	TX70	133	000860	OA	1952	BARTON RANCH	NOLAN	TX70	353	015957	O	1955
BANKLINE-FEE	EASTLAND	TX70	133	037800	ONA	1952	BARTONS CHAPEL	JACK	TX90	237	041768	ON	1951
BANKLINE-OWEN	EASTLAND	TX70	133	037831	ONA	1950	BARTONS CHAPEL EAST	JACK	TX90	237	041774	N	1959
BANKLINE-OWEN NORTH	EASTLAND	TX70	133	037862	OA	1950	BARTONS CHAPEL NW	JACK	TX90	237	000397	OA	1979
BANKS	COLEMAN	TX70	083	037893	OA	1953	BARTONS CHAPEL SOUTH	JACK	TX90	237	041776	ONA	1973
BANKS STOP	FREESTONE	TX50	161	006526	N	1984	BARVO	GOLIAD	TX20	175	041892	OA	1953
BANKSTON	HARDIN	TX30	199	037940	ON	1983	BARVO	KARNES	TX20	175	041892	ONA	1953
BANTER STRAWN	JACK	TX90	237	008757	OA	1985	BARVO EAST	GOLIAD	TX20	175	041923	O	1966
BAR	JIM HOGG	TX40	247	038327	OA	1957	BARWISE	ROBERTSON	TX50	395	011056	O	1986
B-A-R	ARCHER	TX90	009	013815	O	1990	BASFORD BAYOU	GALVESTON	TX30	167	042000	N	1972
BAR NINE	HUTCHINSON	TX95	233	038389	ONA	1959	BASHARA-HEREFORD	WEBB	TX40	479	042095	N	1979
BARBACOAS	STARR	TX40	427	038637	ON	1933	BASS	CLAY	TX90	077	042450	OA	1982
BARBARA	ARCHER	TX90	009	038668	O	1950	BASS	KIMBLE	TX75	267	042450	ON	1953
BARBARA	HOOD	TX70	221	038668	N	1977	BASSI-HUFFMAN	ARCHER	TX90	009	010021	OA	1985
BARBARA	YOAKUM	TX85	501	038668	OA	1976	BAST	NOLAN	TX70	353	042565	OA	1975
BARBARA M	CLAY	TX90	077	015931	N	1996	BASTOP	BASTOP	TX10	021	042729	O	1957
BARBARA MANDRELL	WOOD	TX60	499	003789	O	1983	BASTOP BAY	BRAZORIA	TX30	039	042760	ONA	1950
BARBARA MOORE	FISHER	TX70	151	038699	OA	1962	BASTOP BAY EAST	BRAZORIA	TX30	039	000398	OA	1980
BARBARA-AARON	LIVE OAK	TX20	297	013185	N	1989	BASTOP BAY NORTH	BRAZORIA	TX30	039	042770	ONA	1975
BARBARAS PATCH	MAVERICK	TX10	323	038720	ONA	1964	BATCHLER	THROCKMORTON	TX70	447	042822	OA	1943
BARBASAL	PECOS	TX80	371	038730	ON	1958	BATCHLER SOUTH	THROCKMORTON	TX70	447	000861	OA	1981
BARBASAL EAST	PECOS	TX80	371	038761	O	1962	BATEMAN	BASTOP	TX10	021	042884	OA	1932
BARBEE	BEE	TX20	025	038792	N	1980	BATEMAN RANCH	KING	TX85	269	042946	OA	1943
BARBEE	GLASSCOCK	TX80	173	038792	O	1996	BATEMAN RANCH EAST	KING	TX85	269	042977	O	1950
BARBEE	REAGAN	TX75	383	038792	OA	1958	BATES	COOKE	TX90	097	043039	O	1957
BARBEE	YOUNG	TX90	503	038792	ONA	1983	BATES	HASKELL	TX70	207	043039	OA	1975
BARBEE NE	GLASSCOCK	TX80	173	038807	OA	1979	BATES	HEMPHILL	TX95	211	043039	N	1981
BARBEE Q	STERLING	TX80	431	010020	OA	1985	BATESVILLE	ZAVALA	TX10	507	043256	ONA	1937
BARBEE-REIFF	STONEWALL	TX70	433	008432	OA	1984	BATESVILLE NE	ZAVALA	TX10</				

Field Name	County Name	State Sub	Co Code	Field Code	Field Disc Type Year	Field Name	County Name	State Sub	Co Code	Field Code	Field Disc Type Year
BATTLE SW	VICTORIA	TX20	469	008674	N 1984	BECKER	TERRY	TX85	445	050813	N 1978
BATTLE WEST	VICTORIA	TX20	469	043733	N 1976	BECKHAM	NOLAN	TX70	353	050844	OA 1957
BATTLEAXE	LOVING	TX80	301	043752	OA 1963	BECKHAM WEST	NOLAN	TX70	353	050875	OA 1959
BATTLEFIELD	CALLAHAN	TX70	059	003031	OA 1982	BECK-HISE	EASTLAND	TX70	133	006527	N 1984
BAUER	WHARTON	TX30	481	043814	N 1990	BECKNALL	WISSE	TX90	497	050999	ON 1955
BAUER RANCH	JEFFERSON	TX30	245	043845	ONA 1956	BECKNALL SE	WISSE	TX90	497	051030	O 1958
BAUER RANCH SOUTH	JEFFERSON	TX30	245	043876	ON 1958	BECK-SNEED	EASTLAND	TX70	133	006089	OA 1983
BAUGH	SCHLEICHER	TX75	413	043938	OA 1949	BECKVILLE	PANOLA	TX60	365	051054	ONA 1974
BAUGHAN	SHACKELFORD	TX70	417	043969	OA 1968	BECKVILLE NE	PANOLA	TX60	365	001982	OA 1982
BAUM	CALLAHAN	TX70	059	044031	O 1947	BECKVILLE NORTH	HARRISON	TX60	203	051059	N 1977
BAUMAKER	BEE	TX20	025	044093	OA 1952	BECKVILLE NORTH	PANOLA	TX60	365	051059	ONA 1977
BAUMANN	MIDLAND	TX80	329	044124	OA 1951	BECKVILLE WEST	PANOLA	TX60	365	051060	ONA 1975
BAXTER	JACK	TX90	237	044279	N 1959	BECKY	SHACKELFORD	TX70	417	051092	OA 1978
BAXTER-WENTWORTH	VAL VERDE	TX10	465	006332	N 1983	BEDDO	RUNNELS	TX75	399	051185	ONA 1938
BAY	BRAZORIA	TX30	039	044527	OA 1982	BEDDO EAST	RUNNELS	TX75	399	051216	OA 1952
BAY	YOAKUM	TX85	501	044527	OA 1968	BEDDO NORTH	RUNNELS	TX75	399	051247	O 1950
BAY CITY	MATAGORDA	TX30	321	044589	ONA 1936	BEDFORD	ANDREWS	TX80	003	051278	OA 1945
BAY CITY EAST	MATAGORDA	TX30	321	044620	ONA 1945	BEDFORD SW	ANDREWS	TX80	003	015827	O 1995
BAY CITY NORTH	MATAGORDA	TX30	321	044651	ON 1942	BEDFORD WYNNE	BOWIE	TX60	037	051309	ON 1969
BAY PASTURE	JACKSON	TX20	239	004985	OA 1982	BEDIAS	GRIMES	TX30	185	051340	ONA 1970
BAY PRAIRIE	MATAGORDA	TX30	321	044868	OA 1958	BEDIAS SOUTH	GRIMES	TX30	185	008046	OA 1983
BAY PRAIRIE SOUTH	MATAGORDA	TX30	321	044889	ONA 1975	BEDIAS WEST	GRIMES	TX30	185	051355	ONA 1957
BAY ROAD	CHAMBERS	TX30	071	006334	N 1983	BEDWELL	ZAPATA	TX40	505	051371	OA 1949
BAYEX	JACK	TX90	237	045085	OA 1959	BEE BEE	TAYLOR	TX70	441	006943	OA 1984
BAYEX EAST	JACK	TX90	237	045116	ONA 1960	BEE CREEK	CALDWELL	TX10	055	051464	O 1932
BAYEX EAST	PALO PINTO	TX90	363	045116	A 1960	BEE TWO	JIM HOGG	TX60	247	010668	ONA 1986
BAYEX NE	JACK	TX90	237	045147	OA 1965	BEE WRIGHT	KING	TX85	269	014190	O 1992
BAYLOR	STARR	TX40	427	009168	N 1985	BEECEE	THROCKMORTON	TX70	447	051495	OA 1959
BAYLOR COUNTY REGULAR	BAYLOR	TX90	023	045178	OA 1924	BEECH CREEK	HARDIN	TX30	199	051588	ONA 1944
BAYOU	BROWN	TX70	049	045209	O 1993	BEECH CREEK EAST	HARDIN	TX30	199	051619	ONA 1947
BAYOU BENGAL	CALHOUN	TX20	057	018481	N 2005	BEECH CREEK NORTH	HARDIN	TX30	199	051650	O 1944
BAYPORT SEGNO	POULK	TX30	373	012458	N 1988	BEECH CREEK SW	HARDIN	TX30	199	051662	ONA 1978
BAYS	RUNNELS	TX75	399	047534	OA 1952	BEKEEPER	TOM GREEN	TX75	451	016458	OA 1999
BAYS NORTH	RUNNELS	TX75	399	047565	O 1960	BELINE	BEE	TX20	025	051960	O 1967
BAYSIDE	REFUGIO	TX20	391	047596	N 1957	BELINE	SAN PATRICIO	TX40	409	051960	O 2000
BAYVIEW	CRANE	TX80	103	047627	ONA 1961	BEE-SON	CLAY	TX90	077	008758	ONA 1985
BAYVIEW	GALVESTON	TX30	167	047627	N 1974	BEEVILLE	BEE	TX20	025	052033	N 1950
BAYVIEW EAST	CRANE	TX80	103	047658	OA 1962	BEEVILLE NORTH	BEE	TX20	025	052084	ONA 1955
BAYVIEW NORTH	CHAMBERS	TX30	071	004158	ONA 1983	BEEVILLE NW	BEE	TX20	025	052115	ONA 1971
BAYVIEW SOUTH	CRANE	TX80	103	047689	OA 1969	BEEVILLE SOUTH	BEE	TX20	025	052146	O 1980
BAYVIEW WEST	CRANE	TX80	103	047720	OA 1965	BEEVILLE SW	BEE	TX20	025	052161	ONA 1975
BAYVIEW WEST	PECOS	TX80	371	047720	OA 1965	BEEVILLE WEST	BEE	TX20	025	052177	N 1963
BAYWATCH	CALHOUN	TX20	057	017725	N 2004	BEGGS	KENT	TX85	263	052208	OA 1967
BAZAN	DUVAL	TX40	131	016954	N 2001	BEGGS WEST	GARZA	TX85	169	002575	O 1982
BAZETTE	HENDERSON	TX50	213	047813	O 1939	BEGINNING	KENT	TX85	263	000919	O 1979
BAZETTE	NAVARRO	TX50	349	047813	ONA 1939	BEGO	GOLIAD	TX20	175	014317	N 1990
BBB&C	BROWN	TX70	049	047937	OA 1976	BELCHER	JONES	TX70	253	052611	OA 1953
BBB&C BLK 3	BROWN	TX70	049	047960	OA 1976	BELCHERVILLE	MONTAGUE	TX90	337	052642	OA 1949
BBB&C BLK 3	COMANCHE	TX70	093	047960	OA 1976	BELCHERVILLE SOUTH	MONTAGUE	TX90	337	052704	OA 1952
BBBB	HARDEMAN	TX90	197	015775	O 1996	BELCO RIDGE	HARDIN	TX30	199	052712	OA 1972
BBJ	MCMULLEN	TX10	311	008676	OA 1984	BELDING	PALO PINTO	TX70	363	052735	ONA 1952
BBJ NORTH	MCMULLEN	TX10	311	010026	OA 1985	BELDING	PECOS	TX80	371	052735	ONA 1958
BBR	ROBERTSON	TX50	395	000914	OA 1981	BELDING EAST	PECOS	TX80	371	052766	OA 1965
BCM	PALO PINTO	TX70	363	014890	N 1994	BELDING WEST	PECOS	TX80	371	052797	N 1980
BDE	CONCHO	TX75	095	007208	N 1991	BELITZ	DE WITT	TX20	123	053014	N 1960
BEACH CITY	CHAMBERS	TX30	071	015249	N 2002	BELITZ EAST	DE WITT	TX20	123	053045	N 1968
BEACON HILL	NOLAN	TX70	353	013660	O 1990	BELK	HOCKLEY	TX85	219	053076	O 1965
BEAD MOUNTAIN	COLEMAN	TX70	083	048240	ONA 1947	BELK	RUNNELS	TX75	399	053076	OA 1983
BEAD MOUNTAIN EAST	COLEMAN	TX70	083	048245	OA 1976	BELKNAP EAST	MONTAGUE	TX90	337	053138	OA 1983
BEAD MOUNTAIN SOUTH	COLEMAN	TX70	083	048260	OA 1974	BELL	ARCHER	TX90	009	053169	O 1957
BEAL	COLEMAN	TX70	083	048302	ONA 1982	BELL	LIVE OAK	TX20	297	053169	N 1961
BEAL	LIPSCOMB	TX95	295	048302	ONA 1965	BELL LAKE	BRAZORIA	TX30	039	053324	ONA 1976
BEAL HOLLOW	BORDEN	TX85	033	000915	OA 1979	BELLA	JIM WELLS	TX40	249	053448	N 1959
BEAL NOVI	LIPSCOMB	TX95	295	009678	N 1970	BELLAH	THROCKMORTON	TX70	447	003160	OA 1982
BEAL SOUTH	LIPSCOMB	TX95	295	012459	OA 1988	BELLE	STERLING	TX80	431	053541	O 1993
BEALL	COLEMAN	TX70	083	048364	N 1977	BELLE BOWER	PANOLA	TX60	365	053572	ONA 1968
BEALL	WARD	TX80	475	048364	ONA 1972	BELLE BRANCH	ATASCOSA	TX10	013	053580	N 1973
BEALL	YOAKUM	TX85	501	048364	OA 1983	BELLE DAME	FORT BEND	TX30	157	011329	ONA 1986
BEALL EAST	WARD	TX80	475	010282	N 1986	BELLE FERGUSON	HIDALGO	TX40	215	013459	N 1989
BEALS CREEK	MITCHELL	TX80	335	048431	OA 1975	BELLE JEFFERS	WEBB	TX40	479	006082	N 1980
BEAN	CROCKETT	TX75	105	048550	O 1941	BELLE JEFFERS EAST	WEBB	TX40	479	013762	N 1991
BEANO	EDWARDS	TX10	137	016241	N 1997	BELLE PEPPER	WEBB	TX40	479	014147	N 1991
BEAR CANYON	PALO PINTO	TX70	363	000400	N 1980	BELLENGER	PARKER	TX70	367	053913	N 1957
BEAR CAT	RUNNELS	TX75	399	007004	OA 1981	BELLEVUE	CLAY	TX90	077	053975	OA 1978
BEAR CAT	SCHLEICHER	TX75	413	007004	O 1981	BELLEVUE NORTH	CLAY	TX90	077	001988	ONA 1982
BEAR CREEK	ATASCOSA	TX10	013	048643	OA 1947	BELLEVUE SE	CLAY	TX90	077	054037	OA 1966
BEAR CREEK	FRIO	TX10	163	048643	OA 1947	BELLEVUE SOUTH	CLAY	TX90	077	054068	OA 1976
BEAR CREEK	MEDINA	TX10	325	048643	OA 1947	BELLEVUE SW	CLAY	TX90	077	054083	OA 1978
BEAR GRASS	FREESTONE	TX50	161	048749	N 1977	BELLEVUE WEST	CLAY	TX90	077	054099	OA 1979
BEAR GRASS	LEON	TX50	289	048749	N 1977	BELLOWS	HOWARD	TX80	227	010030	OA 1985
BEAR GRASS	LIMESTONE	TX50	293	048749	N 1980	BELLVILLE	STEPHENS	TX70	429	054533	OA 1954
BEAR GRASS NE	FREESTONE	TX50	161	000916	N 1979	BELLVILLE	AUSTIN	TX30	015	054564	N 1985
BEAR MOUNTAIN	JACK	TX90	237	010666	ONA 1986	BELLWOOD LAKE	SMITH	TX60	423	054588	OA 1977
BEAR RANCH	MATAGORDA	TX30	321	018882	N 2006	BELMONT	GONZALES	TX10	177	054626	OA 1968
BEAR SALT	ZAVALA	TX10	507	048891	ON 1964	BELNAP SE	YOUNG	TX90	503	011654	OA 1987
BEAR SALT SOUTH	ZAVALA	TX10	507	001502	N 1982	BELOATE	MONTAGUE	TX90	337	007007	ONA 1981
BEARCO	THROCKMORTON	TX70	447	010667	OA 1986	BELSPEC	MARTIN	TX80	317	009169	OA 1985
BEARD	JACK	TX90	237	048953	O 1956	BELTON LANE	CHAMBERS	TX30	071	054972	ONA 1974
BEA-REAVES	SHACKELFORD	TX70	417	014430	OA 1992	BELTON LANE SOUTH	CHAMBERS	TX30	071	054980	ONA 1977
BEASLEY	FORT BEND	TX30	157	049201	N 1983	BELZNER	EASTLAND	TX70	133	007717	OA 1984
BEASLEY	HARRISON	TX60	203	049201	O 1959	BEMUS	WHARTON	TX30	481	055215	ONA 1955
BEASLEY	SAN PATRICIO	TX40	409	049201	N 1946	BEN BIRD	PARKER	TX70	367	000401	N 1981
BEASLEY NORTH	FORT BEND	TX30	157	017006	ONA 2001	BEN BOLT	JIM WELLS	TX40	249	055246	ONA 1939
BEATTIE	COMANCHE	TX70	093	049270	ONA 1974	BEN BOLT NORTH	JIM WELLS	TX40	249	055277	ON 1955
BEATTIE NORTH	COMANCHE	TX70	093	049274	OA 1973	BEN BOLT SE	JIM WELLS	TX40	249	012461	OA 1988
BEAUMONT	JEFFERSON	TX30	245	049418	OA 1950	BEN BOLT SW	JIM WELLS	TX40	249	000402	N 1978
BEAUMONT NW	JEFFERSON	TX30	245	011059	ONA 1990	BEN BOLT WEST	JIM WELLS	TX40	249	055308	ONA 1963
BEAUMONT WEST	JEFFERSON	TX30	245	049542	ONA 1927	BEN BROSIER	HARDEMAN	TX90	197	015250	O 1995
BEAUREGARD	BAYLOR	TX90	023	012115	OA 1987	BEN BURGESS	STEPHENS	TX70	429	000403	N 1979
BEAURLINE	HIDALGO	TX40	215	049573	ONA 1953	BEN D	COKE	TX75	081	011655	OA 1987
BEAURLINE EAST	HIDALGO	TX40	215	049604	N 1963	BEN D WEST	COKE	TX75	081	012902	OA 1988
BEAVELY WILSON	SUTTON	TX75	435	007006	OA 1981	BEN SANTOS	DUVAL	TX40	131	055432	ON 1956
BEAVER	ANDERSON	TX60	001	049666	OA 1979	BEN SHELTON	VICTORIA	TX20	469	055463	ONA 1949
BEAVER	SCURRY	TX85	415	049666	OA 1981	BEN SHELTON EAST	VICTORIA	TX20	469	055466	ONA 1976
BEAVER CREEK	WICHITA	TX90	485	049790	OA 1967	BEN SOUTH	STONEWALL	TX70	433	055478	OA 1973
BEAVERS	KNOX	TX90	275	050286	O 1970	BEN WHEELER	VAN ZANDT	TX50	467	012903	N 1989
BEBE	GONZALES	TX10	177	050385	OA 1977	BENAVIDES	DUVAL	TX40	131	055494	ONA 1937
BECCERO CREEK	WEBB	TX40	479	050642	N 1978	BENAVIDES	WEBB	TX40	479	055494	N 1982
BECHOLD	LIPSCOMB	TX95	295	009517	N 1982	BENAVIDES	ZAPATA	TX40</			

TEXAS

Field Name	County Name	State Sub	Co Code	Field Code	Field Type	Disc Year	Field Name	County Name	State Sub	Co Code	Field Code	Field Type	Disc Year
BENBOW	LAVACA	TX20	285	055571	N	1976	BETA	GOLIAD	TX20	175	058811	N	1989
BENCHLEY	ROBERTSON	TX50	395	000921	OA	1980	BETCHER	CALLAHAN	TX70	059	058842	OA	1950
BENCHLEY EAST	ROBERTSON	TX50	395	000922	OA	1980	BETH	RUNNELS	TX75	399	058873	OA	1978
BENCHMARK RANKIN	HARRIS	TX30	201	011330	ONA	1979	BETH	YOUNG	TX90	503	058873	OA	1953
BENDA	SHACKELFORD	TX70	417	000923	ONA	1977	BETHANY	HARRISON	TX60	203	058904	ONA	1921
BENDER	HARRIS	TX30	201	055649	O	1953	BETHANY	PANOLA	TX60	365	058904	ONA	1921
BENDER	MONTGOMERY	TX30	339	055649	ONA	1953	BETHANY EAST	PANOLA	TX60	365	058918	N	1972
BENDER NE	MONTGOMERY	TX30	339	012904	N	1988	BETHANY SE	PANOLA	TX60	365	058966	ONA	1956
BENDER NORTH	MONTGOMERY	TX30	339	000405	N	1978	BETHANY SE	PANOLA	TX60	365	058973	N	1973
BENDY	BOWIE	TX60	037	013993	O	1991	BETHANY SW	PANOLA	TX60	365	003968	N	1983
BENEDICT	GOLIAD	TX20	175	055680	N	1994	BETHEL	ANDERSON	TX60	001	058997	ON	1956
BENEDUM	REAGAN	TX75	383	055711	ONA	1947	BETHEL DOME	ANDERSON	TX60	001	009684	OA	1973
BENEDUM	UPTON	TX75	461	055711	ONA	1947	BETHEL DOME EAST	ANDERSON	TX60	001	059028	ONA	1958
BENEDUM NE	REAGAN	TX75	383	055723	N	1974	BETHEL DOME SOUTH	ANDERSON	TX60	001	010289	OA	1986
BENEDUM SW	UPTON	TX75	461	008437	OA	1984	BETHESDA	PARKER	TX70	367	059188	ONA	1974
BEN-GENE	HARRISON	TX60	203	055339	OA	1969	BETHESDA SW	PARKER	TX70	367	000102	ONA	1978
BENJAMIN	KNOX	TX90	275	055804	O	1950	BETLIN	COLEMAN	TX70	083	000411	N	1978
BENJAMIN SOUTH	KNOX	TX90	275	055866	O	1953	BETO	ANDERSON	TX60	001	010033	ONA	1985
BENJAMIN SW	KNOX	TX90	275	055897	OA	1953	BETO	FREESTONE	TX50	161	010033	ON	1985
BENJAMIN WEST	KNOX	TX90	275	055928	OA	1964	BETO EAST	ANDERSON	TX60	001	012465	OA	1988
BENNER	CALDWELL	TX10	055	055983	O	1969	BETO SOUTH	ANDERSON	TX60	001	011062	OA	1987
BENNETT	FISHER	TX70	151	055990	OA	1938	BETTES	TAYLOR	TX70	441	059338	OA	1951
BENNETT RANCH	DUVAL	TX40	131	013571	OA	1990	BETTIE	UPSHUR	TX60	459	000412	N	1980
BENNETT-WILLIAMS	YOUNG	TX90	503	000406	OA	1981	BETTIS	SAN PATRICIO	TX40	409	059369	ONA	1956
BENNVIEW	JACKSON	TX20	239	056083	ON	1949	BETTY	CROCKETT	TX75	105	059493	OA	1949
BENNVIEW EAST	JACKSON	TX20	239	056114	ONA	1967	BETTY ANN	FAYETTE	TX30	149	012690	OA	1988
BENNVIEW NORTH	JACKSON	TX20	239	056122	N	1980	BETTY ANN STEDMAN	GALVESTON	TX30	167	014194	ON	1991
BENNVIEW SOUTH	JACKSON	TX20	239	011061	ONA	1986	BETTY C	HASKELL	TX70	207	003032	OA	1983
BENNVIEW WEST	JACKSON	TX20	239	006090	O	1983	BETTY C	STEPHENS	TX70	429	003032	OA	1982
BENOIT	RUNNELS	TX75	399	056145	ONA	1954	BETTY DELL	JONES	TX70	253	059524	OA	1953
BENOIT SOUTH	RUNNELS	TX75	399	056176	ON	1955	BETTY JO	RUSK	TX60	401	000413	N	1980
BEN-ROB	THROCKMORTON	TX70	447	055401	OA	1964	BETTY LOU	BAYLOR	TX90	023	013460	O	1990
BENS	SHACKELFORD	TX70	417	013661	OA	1990	BETTY M	JACK	TX90	237	005030	OA	1983
BEN'S	SHACKELFORD	TX70	417	015100	OA	1990	BETTY M	WISE	TX90	497	005030	OA	1983
BENSON	MONTAGUE	TX90	337	056362	OA	1941	BETTY SUE	MIDLAND	TX80	329	003794	OA	1983
BENT RIG	HARDEMAN	TX90	197	006091	OA	1983	BETTY SUE SOUTH	MIDLAND	TX80	329	003969	OA	1983
BENT TREE	HARDEMAN	TX90	197	000407	OA	1981	BETTYE W	STEPHENS	TX70	429	059586	OA	1969
BENTLEY	PALO PINTO	TX70	363	056517	N	1995	BETTYE W	JACK	TX90	237	059555	O	1952
BENTON	MONTAGUE	TX90	337	056548	OA	1983	BEULAH	ANGELINA	TX60	005	059710	O	1936
BENTON	TAYLOR	TX70	441	056548	OA	1963	BEULAH LANE	STEPHENS	TX70	429	059720	ONA	1978
BENTON CITY	ATASCOSA	TX10	013	001989	N	1980	BEUTNAGEL	SAN PATRICIO	TX40	409	003795	ON	1983
BENTON CITY SOUTH	ATASCOSA	TX10	013	001990	ONA	1980	BEVANS	MENARD	TX75	327	059741	O	1965
BENTON PASTURE	NUECES	TX40	355	056610	O	1967	BEVANS RANCH	GRIMES	TX30	185	059747	N	1976
BENTONVILLE	JIM WELLS	TX40	249	056703	ONA	1960	BEVERLY	PECOS	TX80	371	059803	OA	1974
BENTONVILLE SOUTH	JIM WELLS	TX40	249	056734	ONA	1953	BEVERLY	THROCKMORTON	TX70	447	059803	OA	1977
BEN-W	JONES	TX70	253	000404	OA	1981	BEVERLY	YOUNG	TX90	503	059803	OA	1982
BERCLAIR	BEE	TX20	025	056951	ONA	1945	BEVERLY BEAUCHAMP	GOLIAD	TX20	175	008806	N	1984
BERCLAIR	GOLIAD	TX20	175	056951	ONA	1945	BEVERLY MAY	JACK	TX90	237	008051	OA	1984
BERCLAIR EAST	BEE	TX20	025	056982	N	1999	BEXCO HINOJOSA	HIDALGO	TX40	215	017212	N	2002
BERCLAIR EAST	GOLIAD	TX20	175	056982	N	1969	BEYSVILLE SW	WILLIAMSON	TX10	491	059958	OA	1949
BERCLAIR NORTH	GOLIAD	TX20	175	057013	ONA	1969	BF LUCK	DUVAL	TX40	131	016531	N	2000
BERCLAIR NW	GOLIAD	TX20	175	057044	N	1960	B-G	YOUNG	TX90	503	033770	OA	1959
BERCLAIR SOUTH	BEE	TX20	025	057075	N	1956	B-G-W	LYNN	TX50	305	000926	OA	1981
BERCLAIR SOUTH	GOLIAD	TX20	175	057075	N	1956	BIBB EAST	COMANCHE	TX70	093	060292	ONA	1949
BERCLAIR SW	BEE	TX20	025	057106	N	1965	BIBB WEST	COMANCHE	TX70	093	060323	OA	1950
BERCLAIR SW	GOLIAD	TX20	175	057106	N	1965	BIBBS	SHACKELFORD	TX70	417	003034	O	1997
BERCLAIR WEST	GOLIAD	TX20	175	057137	ONA	1963	BI-CENTENNIAL	GOLIAD	TX20	175	060058	N	1976
BEREND-WOLF	ARCHER	TX90	009	003793	OA	1983	BICKLEY	HASKELL	TX70	207	060478	OA	1954
BERGEN	YOUNG	TX90	503	057183	ONA	1977	BIEL	WEBB	TX40	479	060726	OA	1956
BERGER	JACKSON	TX20	239	057199	O	1953	BIFFLE	COOKE	TX90	097	060750	OA	1977
BERGERSTOUF	ROBERTSON	TX50	395	015901	N	1996	BIG 12	JACKSON	TX20	239	004253	N	1998
BERKELEY	YOUNG	TX90	503	012116	O	1987	BIG -A-	RUNNELS	TX75	399	060796	OA	1974
BERKELY	BROWN	TX70	049	000408	N	1981	BIG -A- TAYLOR	BURLESON	TX30	051	008052	OA	1981
BERKOW	BEE	TX20	025	057385	ONA	1970	BIG -A- TAYLOR	LEE	TX30	287	008052	OA	1981
BERL	THROCKMORTON	TX70	447	057403	OA	1976	BIG AL	DUVAL	TX40	131	003161	N	1981
BERMUDA	ECTOR	TX80	135	011331	OA	1987	BIG ALAMO	LA SALLE	TX10	283	011658	N	1987
BERNARD	RUNNELS	TX75	399	057726	ONA	1953	BIG -B-	KING	TX85	269	060806	OA	1972
BERNARD EAST	FORT BEND	TX30	157	057819	N	2006	BIG BARNETT	RUSK	TX60	401	060819	ONA	1956
BERNARD EAST	WHARTON	TX30	481	057819	ON	1940	BIG BAUM BOMB	JONES	TX70	253	015958	O	1953
BERNARD NORTH	AUSTIN	TX30	015	013646	N	1990	BIG BEAR	HASKELL	TX70	207	060907	OA	1973
BERNARD PRAIRIE	WHARTON	TX30	481	057850	N	1956	BIG BEN	PALO PINTO	TX70	363	018520	N	2005
BERNARD SW	WHARTON	TX30	481	012117	N	1979	BIG BILL	KARNES	TX20	255	061098	O	1962
BERNARD WEST	WHARTON	TX30	481	057881	ONA	1950	BIG BOGGY CREEK	MATAGORDA	TX30	321	005351	N	1999
BERNARDO RANCH	COLORADO	TX30	089	057894	ONA	1978	BIG BUCK	DENTON	TX90	121	061145	ONA	1974
BERNECKER	FISHER	TX70	151	057943	OA	1955	BIG BUCK	WEBB	TX40	479	061145	N	1977
BERNECKER SOUTH	FISHER	TX70	151	000409	O	1980	BIG BUFFALO	THROCKMORTON	TX70	447	013995	ONA	1991
BERNETT WEST	RUNNELS	TX75	399	008759	N	1985	BIG BUSSY	SHACKELFORD	TX70	417	015959	O	1996
BERNICE	STEPHENS	TX70	429	057974	OA	1965	BIG CAESAR	KLEBERG	TX40	273	061160	ONA	1963
BERNIDETTE	MIDLAND	TX80	329	014432	ONA	1992	BIG CAESAR	NUECES	TX40	355	061160	ONA	1963
BERNSEN	JIM WELLS	TX40	249	058024	OA	1973	BIG CAESAR EAST	KLEBERG	TX40	273	061191	ON	1964
BERNSTEIN	HANSFORD	TX95	195	058036	N	1955	BIG CAESAR EAST	NUECES	TX40	355	061191	ONA	1964
BERNSTEIN	SHACKELFORD	TX70	417	058036	OA	1982	BIG CAESAR NORTH	KLEBERG	TX40	273	061222	O	1965
BERNSTEIN EAST	HANSFORD	TX95	195	058067	N	1955	BIG CAESAR NORTH	NUECES	TX40	355	061222	ON	1963
BERNSTEIN SOUTH	HANSFORD	TX95	195	058098	N	1955	BIG CAESAR SE	KLEBERG	TX40	273	061253	OA	1965
BERRY	CALLAHAN	TX70	059	058191	N	1979	BIG CAESAR SE	NUECES	TX40	355	061253	OA	1965
BERRY	FRIO	TX10	163	058191	N	1977	BIG CAESAR SOUTH	KLEBERG	TX40	273	061284	ONA	1967
BERRY	HARDEMAN	TX90	197	058191	OA	1966	BIG CAESAR WEST	KLEBERG	TX40	273	061290	OA	1977
BERRY	SAN PATRICIO	TX40	409	058191	N	1979	BIG CAT	SHACKELFORD	TX70	417	015372	O	1995
BERRY NORTH	HARDEMAN	TX90	197	007008	OA	1982	BIG CEASAR WEST	KLEBERG	TX40	273	009520	O	1984
BERRY R COX	JIM HOGG	TX40	247	010287	N	1986	BIG CEDAR	NACOGDOCHES	TX60	347	015830	O	1996
BERRY R COX	WEBB	TX40	479	010287	N	1986	BIG CHIEF	MCCULLOCH	TX75	307	061315	O	1954
BERRY R COX SOUTH	JIM HOGG	TX40	247	015252	N	1994	BIG CLYDE	STEPHENS	TX70	429	003020	N	1999
BERRY WEST	HARDEMAN	TX90	197	007009	OA	1982	BIG COWBOY	WEBB	TX40	479	061402	ON	1979
BERRYHILL	GLASSCOCK	TX80	173	010031	OA	1985	BIG CREEK	FORT BEND	TX30	157	061408	ONA	1922
BERRYMAN	COLEMAN	TX70	083	058284	ON	1952	BIG CYPRESS	TYLER	TX30	457	061501	N	1965
BERRYPATCH	JACK	TX90	237	007010	OA	1982	BIG CYPRESS CREEK	JASPER	TX30	241	004300	OA	1983
BERT HARRY	REFUGIO	TX20	391	013189	N	1989	BIG D	TOM GREEN	TX75	451	013572	OA	1990
BERTA	STONEWALL	TX70	433	000863	OA	1954	BIG DUSTY	SUTTON	TX75	435	061512	N	1978
BERTHA	STONEWALL	TX70	433	058377	OA	1953	BIG EASY	TAYLOR	TX70	441	015373	O	1995
BERTIE	SHERMAN	TX95	421	010032	N	1985	BIG ED	RUNNELS	TX75	399	061526	OA	1973
BERTOLI	BEE	TX20	025	013821	N	1990	BIG ED NORTH	RUNNELS	TX75	399	003033	OA	1982
BERWICK	JACK	TX90	237	058									

Field Name	County Name	State Sub	Co Code	Field Code	Field Type	Disc Year	Field Name	County Name	State Sub	Co Code	Field Code	Field Type	Disc Year
BIG HILL NORTH	JEFFERSON	TX30	245	061842	N	1949	BILOXI CREEK	ANGELINA	TX60	005	014893	O	1994
BIG HILL NW	JEFFERSON	TX30	245	061873	ON	1961	BINA	KLEBERG	TX40	273	064952	N	1976
BIG HILL WEST	JEFFERSON	TX30	245	061904	ONA	1952	BINA NE	KLEBERG	TX40	273	003798	N	1982
BIG HOLE	PALO PINTO	TX70	363	061935	ONA	1984	BINDEL	COOKE	TX90	097	064973	O	1941
BIG HORN	JACK	TX90	237	011063	N	1986	BINDWEED	JEFFERSON	TX30	245	016858	ONA	2000
BIG INDIAN	GRAYSON	TX90	181	062121	O	2004	BINFORD	OLDHAM	TX95	359	012910	N	1988
BIG JIM	REFUGIO	TX20	391	016585	N	2000	BINGHAM	IRION	TX75	235	065097	O	1955
BIG JOE	FAYETTE	TX30	149	010669	N	1986	BINGHAM	JONES	TX70	253	065097	O	1950
BIG JOHN	BEE	TX20	025	062276	ONA	1983	BINGHAM CREEK	MONTAGUE	TX90	337	065134	OA	1975
BIG JOHN	FISHER	TX70	151	062276	OA	1979	BINGHAM-VARN	JONES	TX70	253	065149	OA	1972
BIG JOHN	KARNES	TX20	255	062276	O	1960	BINGO	YOUNG	TX90	503	010292	ONA	1986
BIG JOHN NORTH	KARNES	TX20	255	000927	OA	1977	BIRCH	WOOD	TX60	499	014415	N	1990
BIG LAKE	REAGAN	TX75	383	062307	ONA	1923	BIRCH CREEK	LEON	TX50	289	065221	N	1984
BIG LAKE NORTH	REAGAN	TX75	383	062338	OA	1956	BIRD	CLAY	TX90	077	065376	OA	1982
BIG LAKE SOUTH	REAGAN	TX75	383	062369	O	1954	BIRD	PARKER	TX70	367	065376	N	1981
BIG LAKE SW	REAGAN	TX75	383	062400	OA	1954	BIRD	TAYLOR	TX70	441	065376	OA	1948
BIG LAKE WEST	REAGAN	TX75	383	062431	ON	1953	BIRD ISLAND	KLEBERG	TX40	273	065438	ONA	1938
BIG LEBOWSKI	OCHILTREE	TX95	357	018876	O	2006	BIRD ISLAND NORTH	KLEBERG	TX40	273	065500	ON	1969
BIG LION	WARD	TX80	475	062486	N	1974	BIRD ISLAND SOUTH	KLEBERG	TX40	273	065531	N	1965
BIG -M-	KING	TX85	269	062493	OA	1971	BIRD ISLAND SW	KLEBERG	TX40	273	065562	ON	1961
BIG MAC	ZAPATA	TX40	505	000415	N	1979	BIRD LAKE	CHEROKEE	TX60	073	011065	N	1986
BIG MAX	ANDREWS	TX80	003	062524	OA	1972	BIRD ROOST LAKE	MARION	TX60	315	065576	ONA	1975
BIG MESA	PECOS	TX80	371	000928	N	1980	BIRDIE	KARNES	TX20	255	065584	N	1981
BIG MINERAL	GRAYSON	TX90	181	062586	N	1953	BIRDIE EAST	KARNES	TX20	255	006335	N	1984
BIG MINERAL CREEK	GRAYSON	TX90	181	062617	ONA	1951	BIRDSONG	PALO PINTO	TX70	363	014731	N	1993
BIG MINERAL CREEK WEST	GRAYSON	TX90	181	003796	OA	1983	BIRDSONG	STEPHENS	TX70	429	014731	N	1993
BIG MINERAL EAST	GRAYSON	TX90	181	062648	OA	1961	BIRDWELL	ARCHER	TX90	009	065779	OA	1953
BIG MINERAL SE	GRAYSON	TX90	181	062679	ONA	1958	BIRDWELL	JACK	TX90	237	065779	ON	1939
BIG MOOSE	JONES	TX70	253	062696	OA	1977	BIRGE	GAINES	TX85	165	065810	OA	1960
BIG MULE	MCMULLEN	TX10	311	001995	OA	1981	BIRGE	STEPHENS	TX70	429	065810	OA	1982
BIG -N-	KING	TX85	269	062865	OA	1970	BIRNIE	MOTLEY	TX85	345	065996	N	1958
BIG NIC TRUBY	JONES	TX70	253	015178	O	1994	BIRTHDAY	SHACKELFORD	TX70	417	007251	OA	1982
BIG O	CALLAHAN	TX70	059	013191	OA	1989	BIRTHRIGHT	HOPKINS	TX50	223	066027	ONA	1954
BIG OAK	GOLIAD	TX20	175	062880	N	1977	BISHOP	NUECES	TX40	355	066120	OA	1946
BIG OAK NORTH	GOLIAD	TX20	175	017569	N	2004	BISHOP EAST	KLEBERG	TX40	273	066182	OA	1978
BIG PRAIRIE	JEFFERSON	TX30	245	063237	N	1988	BISHOP EAST	NUECES	TX40	355	066182	ONA	1954
BIG R	NAVARRO	TX50	349	013192	OA	1989	BISHOP NE	NUECES	TX40	355	008053	N	1981
BIG REEF	WEBB	TX40	479	014318	N	1991	BISHOP NW	NUECES	TX40	355	066213	OA	1968
BIG RRR	KING	TX85	269	008760	OA	1984	BISHOP SW	NUECES	TX40	355	066368	OA	1962
BIG -R-	KING	TX85	269	063454	OA	1971	BISHOP WEST	KLEBERG	TX40	273	066399	ONA	1951
BIG -S- EAST	KING	TX85	269	009170	OA	1985	BISHOP WEST	NUECES	TX40	355	066399	ONA	1951
BIG -S- NORTH	KING	TX85	269	009687	OA	1985	BISHOP-DUNLAP	NUECES	TX40	355	066399	ONA	1951
BIG SALINE	PALO PINTO	TX70	363	003797	N	1983	BISONETTE	HIDALGO	TX40	215	014526	O	1992
BIG SALUTE	STERLING	TX80	431	063475	OA	1974	BISSETT	STONEWALL	TX70	433	066740	OA	1954
BIG SALUTE NORTH	STERLING	TX80	431	063479	ONA	1975	BISSETT EAST	KING	TX85	269	066771	OA	1961
BIG SAND	WINKLER	TX80	495	013663	OA	1990	BISSETT EAST	STONEWALL	TX70	433	066771	OA	1961
BIG SANDY	SMITH	TX60	423	063516	N	1981	BISSETT NE	KING	TX85	269	010036	O	1985
BIG SANDY	STEPHENS	TX70	429	063516	ONA	1950	BISSETT NE	STONEWALL	TX70	433	010036	OA	1985
BIG SANDY	UPSHUR	TX60	459	063516	OA	1989	BISSETT NORTH	STONEWALL	TX70	433	066802	OA	1963
BIG SANDY CREEK	BASTROP	TX10	021	009171	OA	1985	BISSETT RANCH	STONEWALL	TX70	433	066833	OA	1953
BIG SHORTY	RUSK	TX60	401	063560	ONA	1976	BISSETT SW	STONEWALL	TX70	433	066840	OA	1977
BIG SILVER	NOLAN	TX70	353	014434	O	1993	BITTER CREEK	NOLAN	TX70	353	067019	OA	1982
BIG SPRING	HOWARD	TX80	227	063609	ONA	1955	BITTER CREEK	YOUNG	TX90	503	067019	O	1968
BIG SPRING NW	HOWARD	TX80	227	010035	OA	1985	BITTER GULCH	STONEWALL	TX70	433	067034	OA	1977
BIG SPRING WEST	HOWARD	TX80	227	015101	O	1994	BITTER WEED	TERRELL	TX75	443	067143	N	1963
BIG SUNDAY CREEK	ERATH	TX70	143	008677	ON	1984	BITTERSWEET 84	ANDERSON	TX60	001	008440	OA	1984
BIG THICKET	ORANGE	TX30	361	015977	OA	1996	BITTERWEED	PECOS	TX80	371	012911	N	1988
BIG TIMBER CREEK	HEMPHILL	TX95	211	063702	ONA	1971	BITTERWEED SOUTH	PECOS	TX80	371	016248	N	1997
BIG TIME	STARR	TX40	427	015873	N	1996	BITTING	CARSON	TX95	065	067182	N	1972
BIG VALLEY	WARD	TX80	475	063748	OA	1979	BITTNER	GAINES	TX85	165	015768	O	1960
BIG -W-	KING	TX85	269	009172	O	1985	BIVENS RANCH	POTTER	TX95	375	006092	OA	1983
BIG WALLY	ERATH	TX70	143	016246	N	1997	BIVINS	SHERMAN	TX95	421	067329	OA	1958
BIG WELLS	DDIMIT	TX10	127	063826	OA	1958	BIVINS RANCH	POTTER	TX95	375	012467	N	1973
BIG WELLS	ZAVALA	TX10	507	063826	OA	1958	BIZCO	MARTIN	TX80	317	067420	O	1977
BIG WELLS EAST	DDIMIT	TX10	127	011659	OA	1987	B-J	COLEMAN	TX70	083	033785	N	1975
BIG WELLS NE	ZAVALA	TX10	507	063857	OA	1969	B-J	WOOD	TX60	499	033785	ONA	1978
BIG WHEEL	DAWSON	TX85	115	000930	OA	1981	BJP	YOUNG	TX90	503	010038	OA	1985
BIG WHIT	GLASSCOCK	TX80	173	000931	OA	1981	BLACK	TAYLOR	TX70	441	067562	OA	1951
BIGGAM LEAGUE	WHARTON	TX30	481	063902	N	1974	BLACK BAYOU	NACOGDOCHES	TX60	347	067779	ONA	1983
BIGGERS	YOUNG	TX90	503	063919	O	1953	BLACK BULL	JACK	TX90	237	007011	N	1983
BIGGS	STONEWALL	TX70	433	063950	OA	1959	BLACK BULL	BEE	TX20	025	016249	N	2001
BIGGS NE	STONEWALL	TX70	433	063964	O	1975	BLACK BULLITT	ARCHER	TX90	009	008442	OA	1984
BIHECK	SCHLEICHER	TX75	413	064105	O	1959	BLACK CREEK	WEBB	TX40	479	068151	N	1992
BILBERRY	WISE	TX90	497	009173	N	1984	BLACK CREEK	WISE	TX90	497	068151	O	1954
BILCO	COLEMAN	TX70	083	000419	OA	1980	BLACK CREEK NORTH	WEBB	TX40	479	009354	N	1995
BILES	ANDREWS	TX80	003	064353	O	1950	BLACK DIAMOND	JIM HOGG	TX40	247	068166	ONA	1978
BILES	MENARD	TX75	327	064353	N	1980	BLACK DIAMOND EAST	JIM HOGG	TX40	247	068174	OA	1979
BILL	SHACKELFORD	TX70	417	064384	ONA	1978	BLACK DOG	TAYLOR	TX70	441	068182	O	2005
BILL	YOUNG	TX90	503	064384	OA	1971	BLACK FORK CREEK	SMITH	TX60	423	012119	ONA	1987
BILL BARKEY	WEBB	TX40	479	015878	N	1996	BLACK GOLD	STEPHENS	TX70	429	011910	O	1987
BILL ECHOLS	STEPHENS	TX70	429	000420	N	1979	BLACK HILLS	ATASCOSA	TX10	013	068358	OA	1975
BILL EDWARDS	EASTLAND	TX70	133	017084	OA	2002	BLACK HILLS	BEXAR	TX10	029	068358	O	1939
BILL MARTIN	PANOLA	TX60	365	012909	N	1988	BLACK HILLS	WILSON	TX10	493	068358	OA	1975
BILL POST	SHELBY	TX60	419	064411	OA	1976	BLACK HILLS SOUTH	ATASCOSA	TX10	013	068363	O	1977
BILL RICHARDSON	ATASCOSA	TX10	013	064446	OA	1954	BLACK HORSE DOME	HEMPHILL	TX95	211	000316	N	1979
BILLIAMS CREEK	TYLER	TX30	457	064464	O	1974	BLACK OWL	WHARTON	TX30	481	003163	ONA	1982
BILLIAMS CREEK SE	TYLER	TX30	457	064471	O	1975	BLACK RANCH	HOOD	TX70	221	068492	N	1966
BILLIE	GOLIAD	TX20	175	000932	OA	1979	BLACK ROCK	MAVERICK	TX10	323	068562	OA	1982
BILLIE J HALL	PALO PINTO	TX70	363	013338	OA	1989	BLACK SOUTH	TAYLOR	TX70	441	068616	OA	1964
BILLIE JO	WILBARGER	TX90	487	064477	OA	1957	BLACK VELVET	BORDEN	TX85	033	013540	OA	1990
BILLIE JUNE	STONEWALL	TX70	433	010670	OA	1986	BLACKARD	BORDEN	TX85	033	006336	OA	1984
BILLIE YATES	JACK	TX90	237	064485	NA	1979	BLACKBURN	STEPHENS	TX70	429	068740	OA	1973
BILLIE YATES EAST	JACK	TX90	237	014319	N	1992	BLACKDOG	ANDREWS	TX80	003	015363	O	1995
BILLIE YATES EAST	WISE	TX90	497	014319	OA	1992	BLACKFOOT	ANDERSON	TX60	001	068926	O	1947
BILLIE-NANCY	COLEMAN	TX70	083	000421	N	1981	BLACKFOOT NORTH	ANDERSON	TX60	001	068972	OA	1979
BILLINGS	WEBB	TX40	479	064508	O	1950	BLACKFOOT SOUTH	ANDERSON	TX60	001	068988	OA	1981
BILLINGS SOUTH	WEBB	TX40	479	064694	N	1971	BLACKFOOT SW	ANDERSON	TX60	001	014527	N	1992
BILLINGS-DUNN	COLEMAN	TX70	083	064539	OA	1950	BLACKHOME	TYLER	TX30	457	069112	ONA	1957
BILLINGTON	MARTIN	TX80	317	064787	O	1960	BLACKHOME WEST	TYLER	TX30	457	069143	OA	1962
BILL-RAY	STEPHENS	TX70	429	064415	OA	1951	BLACKJACK	ARANSAS	TX40	007	069174	ON	1951
BILLS	JACK	TX90	237	001996	OA	1982	BLACKJACK	ATASCOSA	TX10	013	069174	OA	1983
BILLUPS	JONES	TX70	253	064818	OA	1952	BLACKJACK	WILBARGER	TX90	4			

TEXAS

Field Name	County Name	State Sub	Co Code	Field Code	Field Disc Type Year	Field Name	County Name	State Sub	Co Code	Field Code	Field Disc Type Year
BLAINEY MAG	CAMP	TX60	063	070011	ONA 1967	BLOCK 42	UPTON	TX75	461	072894	ONA 1956
BLAIR	TAYLOR	TX70	441	070042	OA 1950	BLOCK 43	LIPSCOMB	TX95	295	072925	N 1964
BLAIR NORTH	TAYLOR	TX70	441	070073	OA 1950	BLOCK 44	CROCKETT	TX75	105	072956	OA 1951
BLAIR SOUTH	TAYLOR	TX70	441	070104	OA 1952	BLOCK 46	CROCKETT	TX75	105	072987	O 1959
BLAIR SW	TAYLOR	TX70	441	070135	OA 1970	BLOCK 46 EAST	CROCKETT	TX75	105	073018	OA 1961
BLAKE	BROWN	TX70	049	070259	ONA 1947	BLOCK 47	CROCKETT	TX75	105	073049	OA 1947
BLAKE WEST	NOLAN	TX70	353	007252	OA 1981	BLOCK 49	REAGAN	TX75	383	073080	OA 1955
BLAKE-CADDO	BROWN	TX70	049	070290	ON 1947	BLOCK 5	ANDREWS	TX80	003	071964	O 1952
BLAKEWAY	DIMMIT	TX10	127	001997	ONA 1979	BLOCK 51	CROCKETT	TX75	105	073111	ON 1954
BLALACK	PANOLA	TX60	365	070445	O 1954	BLOCK 52S-L	OFFSHORE-STATE	TX05	990	006228	N 1979
BLALOCK	GLASSCOCK	TX80	173	070012	OA 1983	BLOCK 56	CROCKETT	TX75	105	073142	O 1952
BLALOCK LAKE	GLASSCOCK	TX80	173	070476	OA 1966	BLOCK 56A-L	OFFSHORE-STATE	TX05	990	007684	N 1984
BLALOCK LAKE EAST	GLASSCOCK	TX80	173	070507	OA 1971	BLOCK 59	REEVES	TX80	389	005418	N 1983
BLALOCK LAKE SE	GLASSCOCK	TX80	173	070013	OA 1981	BLOCK 6	ANDREWS	TX80	003	071995	OA 1952
BLALOCK LAKE SOUTH	GLASSCOCK	TX80	173	070516	OA 1974	BLOCK 6 NE	ANDREWS	TX80	003	072016	OA 1974
BLALOCK LAKE WEST	GLASSCOCK	TX80	173	000935	OA 1980	BLOCK 6 NORTH	ANDREWS	TX80	003	072026	OA 1963
BLANCAS CREEK	WEBB	TX40	479	070533	N 1982	BLOCK 630-L	OFFSHORE-STATE	TX05	990	005809	ON 1976
BLANCAS CREEK	ZAPATA	TX40	505	070533	N 1979	BLOCK 691-L	OFFSHORE-STATE	TX05	990	004431	N 1975
BLANCH	DIMMIT	TX10	127	070538	ONA 1959	BLOCK 7	MARTIN	TX80	317	072057	OA 1950
BLANCHARD	ARANSAS	TX40	007	070569	N 1960	BLOCK 72	REEVES	TX80	389	073173	N 1970
BLANCHARD	DUVAL	TX40	131	070569	ON 1939	BLOCK 74	OFFSHORE-STATE	TX05	990	006492	N 1974
BLANCHARD NE	ARANSAS	TX40	007	070600	N 1961	BLOCK 772-L	OFFSHORE-STATE	TX05	990	006237	N 1981
BLANCO CREEK	REFUGIO	TX20	391	070755	ONA 1959	BLOCK 774	OFFSHORE-STATE	TX05	990	010252	N 1979
BLANCO CREEK SOUTH	REFUGIO	TX20	391	070775	ON 1973	BLOCK 794-L	OFFSHORE-STATE	TX05	990	006238	N 1981
BLANCONIA	BEE	TX20	025	070910	ONA 1943	BLOCK 818-L	OFFSHORE-STATE	TX05	990	010293	N 1983
BLANCONIA	GOLIAD	TX20	175	070910	ONA 1943	BLOCK 87-S	OFFSHORE-STATE	TX05	990	005810	ONA 1980
BLANCONIA	REFUGIO	TX20	391	070910	ONA 1943	BLOCK 885-S	NUECES	TX40	355	016874	N 2001
BLANCONIA MIDDLE	BEE	TX20	025	070941	O 1952	BLOCK 9	ANDREWS	TX80	003	072088	OA 1944
BLANCONIA NORTH	BEE	TX20	025	070972	ONA 1963	BLOCK 9 SOUTH	ANDREWS	TX80	003	014196	OA 1991
BLANCONIA NORTH	GOLIAD	TX20	175	070972	ONA 1984	BLOCK 901	OFFSHORE-STATE	TX05	990	006236	ONA 1977
BLANCONIA SE	BEE	TX20	025	003800	OA 1986	BLOCK 926-S	OFFSHORE-STATE	TX05	990	006239	N 1981
BLANCONIA SE	REFUGIO	TX20	391	003800	N 1983	BLOCK 978-S	OFFSHORE-STATE	TX05	990	073197	N 1969
BLANCONIA SOUTH	BEE	TX20	025	071003	ONA 1948	BLOCK 98-L	OFFSHORE-STATE	TX05	990	006223	ONA 1977
BLAND	COLEMAN	TX70	083	071065	N 1981	BLOCK A-1	ROBERTS	TX95	393	073204	O 1965
BLAND	ORANGE	TX30	361	071065	OA 1941	BLOCK A-2	PECOS	TX80	371	073235	OA 1969
BLANDING	LIBERTY	TX30	291	071076	N 1975	BLOCK A-28	ANDREWS	TX80	003	073297	OA 1964
BLANKE	CHAMBERS	TX30	071	071086	O 1978	BLOCK A-28	GAINES	TX85	165	073297	OA 1964
BLANKET	BROWN	TX70	049	000422	N 1980	BLOCK A-34	ANDREWS	TX80	003	073328	ONA 1954
BLANKINSHIP	JACK	TX90	237	071110	OA 1978	BLOCK A-34	GAINES	TX85	165	073328	ONA 1954
BLANTON	GRAYSON	TX90	181	071127	O 1954	BLOCK A-34 NORTH	ANDREWS	TX80	003	073359	ONA 1967
BLANTON	SHACKELFORD	TX70	417	071127	OA 1980	BLOCK A-34 NW	ANDREWS	TX80	003	073390	OA 1955
BLAS URIBE	ZAPATA	TX40	505	071182	OA 1972	BLOCK A-34 SOUTH	ANDREWS	TX80	003	000936	N 1980
BLAS URIBE EAST	ZAPATA	TX40	505	007456	N 1978	BLOCK A-38	ANDREWS	TX80	003	009399	OA 1984
BLAS URIBE SOUTH	ZAPATA	TX40	505	006337	O 1984	BLOCK A-41	ANDREWS	TX80	003	073421	OA 1959
BLATON	SHACKELFORD	TX70	417	000423	ONA 1981	BLOCK A-49	ANDREWS	TX80	003	073452	OA 1962
BLEAKWOOD	NEWTON	TX30	351	071344	OA 1960	BLOCK A-50	ANDREWS	TX80	003	073483	OA 1959
BLEAKWOOD EAST	NEWTON	TX30	351	071375	N 1966	BLOCK A-7	GAINES	TX85	165	073266	OA 1959
BLEDSON	COCHRAN	TX85	079	071406	OA 1951	BLOCK B-18	CRANE	TX80	103	073514	O 1961
BLEDSON	STONEWALL	TX70	433	071406	ONA 1979	BLOCK B-21	CRANE	TX80	103	073545	ONA 1954
BLEDSON EAST	COCHRAN	TX85	079	071437	O 1957	BLOCK B-27	CRANE	TX80	103	073576	O 1955
BLEDSON NE	COCHRAN	TX85	079	013541	OA 1990	BLOCK B-7	WINKLER	TX80	495	012327	O 1988
BLEDSON-EROG	GONZALES	TX10	177	001998	O 1981	BLOCK C-23	WINKLER	TX80	495	012123	N 1987
BLEIBERVILLE-HAMILL	AUSTIN	TX30	015	071490	N 1975	BLOCK D	YOAKUM	TX85	501	073607	OA 1957
BLEIBERVILLE	AUSTIN	TX30	015	000865	ONA 1980	BLOCK D SOUTH	YOAKUM	TX85	501	012328	OA 1988
BLESSING	MATAGORDA	TX30	321	071499	ONA 1940	BLOCK F	KING	TX85	269	073638	OA 1957
BLESSING EAST	MATAGORDA	TX30	321	071530	ONA 1946	BLOCK F SW	KING	TX85	269	013823	O 1991
BLESSING NE	MATAGORDA	TX30	321	071561	ON 1964	BLOCK H A	MARTIN	TX80	317	073651	O 1974
BLESSING NORTH	MATAGORDA	TX30	321	071592	ONA 1959	BLOCK K	SUTTON	TX75	435	073669	O 1959
BLESSING TOWNSITE	MATAGORDA	TX30	321	006528	N 1984	BLOCK L	LYNN	TX85	305	073700	OA 1958
BLIGH	HARDEMAN	TX90	197	013574	O 1990	BLOCK ONE	REAGAN	TX75	383	073720	O 1976
BLIND	STEPHENS	TX70	429	008761	ONA 1984	BLOCKER	HARRISON	TX60	203	073731	ONA 1954
BLIND HOG	BROWN	TX70	049	071668	OA 1977	BLOCKER NE	HARRISON	TX60	203	008415	N 1984
BLIND HOG	EASTLAND	TX70	133	071668	OA 1977	BLOCKER RANCH	WEBB	TX40	479	073752	N 1978
BLIND PASS	ARANSAS	TX40	007	071685	ONA 1952	BLOCKLINE	FISHER	TX70	151	073824	OA 1951
BLIX ANN	LOVING	TX80	301	017796	OA 2004	BLOCKLINE WEST	FISHER	TX70	151	073832	N 1972
BLIZZARD	HARDEMAN	TX90	197	071823	OA 1987	BLOODWORTH	ARCHER	TX90	009	073979	O 1951
BLOCK 10	ANDREWS	TX80	003	072119	O 1952	BLOODWORTH	COKE	TX75	081	073979	ONA 1951
BLOCK 1064-L	OFFSHORE-STATE	TX05	990	006242	N 1981	BLOODWORTH	SUTTON	TX75	435	073979	N 1980
BLOCK 1068	OFFSHORE-STATE	TX05	990	010251	N 1983	BLOODWORTH EAST	COKE	TX75	081	074010	N 1965
BLOCK 11	ANDREWS	TX80	003	072150	OA 1951	BLOODWORTH NE	COKE	TX75	081	074017	OA 1966
BLOCK 11	ECTOR	TX80	135	072150	OA 1951	BLOODWORTH NE	NOLAN	TX70	353	074017	OA 1966
BLOCK 11 SW	ANDREWS	TX80	003	072181	OA 1952	BLOODWORTH NORTH	COKE	TX75	081	074041	ONA 1966
BLOCK 11 SW	ECTOR	TX80	135	072181	OA 1952	BLOODWORTH NORTH	NOLAN	TX70	353	074041	ONA 1966
BLOCK 12	ANDREWS	TX80	003	072212	ONA 1946	BLOODWORTH SOUTH	COKE	TX75	081	074072	ONA 1960
BLOCK 12 EAST	ANDREWS	TX80	003	072243	O 1953	BLOOM	WHARTON	TX30	481	074103	OA 1983
BLOCK 12 NORTH	ANDREWS	TX80	003	072274	OA 1957	BLOOMBERG	HIDALGO	TX40	215	074165	ONA 1949
BLOCK 12 SOUTH	ANDREWS	TX80	003	072305	O 1960	BLOOMBERG	STARR	TX40	427	074165	N 1949
BLOCK 16	WARD	TX80	475	072336	ONA 1969	BLOOMBERG SOUTH	STARR	TX40	427	013763	N 1990
BLOCK 16 SW	WARD	TX80	475	072343	N 1977	BLOOMBERG WEST	STARR	TX40	427	074187	ONA 1974
BLOCK 17	WARD	TX80	475	072367	ONA 1954	BLOOMBURG	CASS	TX60	067	074196	N 1958
BLOCK 17 SE	WARD	TX80	475	072398	ONA 1955	BLOOMIN CACTUS	CONCHO	TX75	095	013575	N 1990
BLOCK 176-S	OFFSHORE-STATE	TX05	990	005811	ON 1972	BLOOMINGTON	BEE	TX20	025	074506	N 1957
BLOCK 18	WARD	TX80	475	072429	ON 1955	BLOOMINGTON	VICTORIA	TX20	469	074506	ONA 1947
BLOCK 18 (NEW)	WARD	TX80	475	011334	OA 1985	BLOOMINGTON EAST	VICTORIA	TX20	469	074537	ON 1967
BLOCK 2	ANDREWS	TX80	003	071871	OA 1957	BLOOMINGTON SW	VICTORIA	TX20	469	009174	ONA 1985
BLOCK 20	WINKLER	TX80	495	072460	O 1953	BLOOMQUIST	STEPHENS	TX70	429	074599	OA 1951
BLOCK 21	WINKLER	TX80	495	072491	O 1954	BLOUNT	PECOS	TX80	371	074630	OA 1978
BLOCK 21 NW	WINKLER	TX80	495	072502	ONA 1979	BLOUNT	YOUNG	TX90	503	074630	ON 1940
BLOCK 220-L	OFFSHORE-STATE	TX05	990	006230	N 1983	BLOWING SAND	COCHRAN	TX85	079	074651	OA 1974
BLOCK 23L	OFFSHORE-STATE	TX05	990	006222	N 1974	BLOWING SAND	YOAKUM	TX85	501	074651	OA 1974
BLOCK 245	OFFSHORE-STATE	TX05	990	006224	N 1977	BLOWING SAND DEEP	COCHRAN	TX85	079	013542	OA 1990
BLOCK 25	PECOS	TX80	371	072522	N 1971	BLOXOM	UPTON	TX75	461	074692	ON 1961
BLOCK 27	CRANE	TX80	103	072553	N 1957	BLUCHER	JIM WELLS	TX40	249	074723	O 1945
BLOCK 3	ANDREWS	TX80	003	071902	O 1961	BLUDWORTH	EDWARDS	TX10	137	016955	N 2001
BLOCK 31	CRANE	TX80	103	072584	ONA 1945	BLUE BASIN	WHARTON	TX30	481	074754	N 1942
BLOCK 31 EAST	CRANE	TX80	103	072615	OA 1965	BLUE BASIN EAST	WHARTON	TX30	481	074785	N 1960
BLOCK 31 NW	CRANE	TX80	103	072646	OA 1950	BLUE BAYOU	VICTORIA	TX20	469	074816	ONA 1964
BLOCK 31 WEST	CRANE	TX80	103	007014	OA 1982	BLUE BONNET	SUTTON	TX75	435	074940	ONA 1954
BLOCK 32	CROCKETT	TX75	105	072677	N 1983	BLUE BOY	STEPHENS	TX70	429	010674	O 1986
BLOCK 32	GLASSCOCK	TX80	173	072677	OA 1966	BLUE CREEK	MATAGORDA	TX30	321	075033	O 1957
BLOCK 34	WARD	TX80	475	072698	ONA 1976	BLUE CREEK NORTH	MATAGORDA	TX30	321	075126	O 1959
BLOCK 340	OFFSHORE-STATE	TX05	990	006221	ONA 1978	BLUE DANUBE	UPTON	TX75	461	075157	ONA 1961
BLOCK 35	DAWSON	TX85	115	072708	OA 1965	BLUE DANUBE EAST	UPTON	TX75	461	075188	O 1962
BLOCK 367-L	OFFSHORE-STATE	TX05	990	006229	N 1978	BLUE DUCK	YOAKUM	TX85	501	017267	O 2003
BLOCK 368-L	OFFSHORE-STATE	TX05	990	006227	N 1974	BLUE GRASS	COLEMAN	TX70	083	014529	N 1992
BLOCK 369-L	OFFSHORE-STATE	TX05	990	006226	N 1976	BLUE GROVE	CLAY	TX90	077	075250	OA 1950
BLOCK 38	CROCKETT	TX75	105	072739	OA 1953	BLUE GROVE NORTH	CLAY	TX90	077	075281	OA 1963

Field Name	County Name	State Sub	Co Code	Field Code	Field Type	Disc Year	Field Name	County Name	State Sub	Co Code	Field Code	Field Type	Disc Year
BLUE MARSH EAST	NEWTON	TX30	351	075684	ONA	1969	BOLING-CRUM	JACK	TX90	237	078769	OA	1971
BLUE MARSH WEST	NEWTON	TX30	351	075715	OA	1964	BOLIVAR	DENTON	TX90	121	078893	OA	1939
BLUE MOON	BEE	TX20	025	010294	ONA	1986	BOLIVAR NORTH	DENTON	TX90	121	078924	OA	1937
BLUE MOUND	MONTAGUE	TX90	337	075746	OA	1988	BOLIVAR SOUTH	DENTON	TX90	121	078955	OA	1949
BLUE RIDGE	FORT BEND	TX30	157	075808	ONA	1919	BOLLAND RANCH	BEE	TX20	025	078976	OA	1972
BLUE RIDGE EAST	FORT BEND	TX30	157	075839	OA	1956	BOLLAND RANCH	LIVE OAK	TX20	297	078976	OA	1972
BLUE RIDGE NORTH	FORT BEND	TX30	157	075870	ONA	1951	BOLLAND RANCH NORTH	LIVE OAK	TX20	297	004867	N	1993
BLUE RIDGE NORTH	HARRIS	TX30	201	075870	N	1952	BOLLAND RANCH SOUTH	BEE	TX20	025	000940	N	1981
BLUE RIDGE SOUTH	FORT BEND	TX30	157	075901	O	1954	BOLT	KIMBLE	TX75	267	079048	O	1939
BLUE STEEL	BROOKS	TX40	447	013461	N	1990	BOLT NE	KIMBLE	TX75	267	079075	N	1973
BLUE TIE AFFAIR	MCMULLEN	TX10	311	018856	O	2006	BOLT NW	KIMBLE	TX75	267	079079	N	1962
BLUEBERRY HILL	JACK	TX90	237	076025	ONA	1959	BOLT WEST	KIMBLE	TX75	267	079110	N	1960
BLUEBONNET	YOAKUM	TX85	501	012331	OA	1988	BOLTON	RUSK	TX60	401	079172	ONA	1981
BLUEGRASS	CROCKETT	TX75	105	017996	O	2004	BOLTON	YOUNG	TX90	503	079172	OA	1956
BLUFF BRANCH	EASTLAND	TX70	133	076191	ONA	1973	BOMAR	FISHER	TX70	151	079234	OA	1949
BLUFF CREEK	ROBERTS	TX95	393	076242	N	2004	BOMARTON	BAYLOR	TX90	023	079296	OA	1953
BLUHM	KARNES	TX20	255	076295	N	1991	BOMB RUN	STERLING	TX80	431	015102	O	1994
BLUM	CLAY	TX90	077	007016	N	1981	BOMBA	GOLIAD	TX20	175	079327	ONA	1957
BLUNTZER	NUECES	TX40	355	076583	O	1951	BOMBA EAST	GOLIAD	TX20	175	000941	N	1978
BLUNTZER WEST	NUECES	TX40	355	076614	O	1971	BOMBA SOUTH	GOLIAD	TX20	175	079358	N	1961
BLYSTAD	WHARTON	TX30	481	013824	N	1990	BOMER	LIVE OAK	TX20	297	079420	OA	1958
BMW NW	JONES	TX70	253	015374	O	1995	BON TEMPS	SMITH	TX60	423	013664	O	1990
BNT	YOAKUM	TX85	501	015255	O	1994	BON WEIR	NEWTON	TX30	351	079575	ONA	1950
BO SCAN	YOUNG	TX90	503	000424	OA	1981	BO-NAN-DE	HOPKINS	TX50	223	000937	OA	1980
BOA	SHACKELFORD	TX70	417	076847	ONA	1953	BONANZA	COCHRAN	TX85	079	079668	OA	1980
BOA-15	SHACKELFORD	TX70	417	076878	ONA	1954	BONANZA	MIDLAND	TX80	329	079668	O	1953
BOATRIGHT TANK	STERLING	TX80	431	020000	OA	1982	BONANZA EAST	COCHRAN	TX85	079	000942	OA	1980
BOB	ECTOR	TX80	135	077095	OA	1967	BOND	HOWARD	TX80	227	079761	O	1950
BOB ALEXANDER	WHARTON	TX30	481	018651	N	2005	BONEBRAKE	WEBB	TX40	479	009694	N	1985
BOB BURR	TYLER	TX30	457	017213	ONA	2002	BONEHEAD	JIM WELLS	TX40	249	012125	N	1987
BOB CAT CANYON	STONEWALL	TX70	433	014435	O	1992	BONITA	MONTAGUE	TX90	337	080071	OA	1940
BOB COLE	ERATH	TX70	143	077126	OA	1962	BONITA NW	MONTAGUE	TX90	337	080102	O	1957
BOB COOPER	BROOKS	TX40	047	077157	ONA	1955	BONNE TERRE	MCMULLEN	TX10	311	012472	N	1988
BOB CREEK	KING	TX85	269	011916	OA	1987	BONNER	FISHER	TX70	151	080195	OA	1958
BOB HERD	LIMESTONE	TX50	293	004657	N	1998	BONNERS BIG FOOT	FRIO	TX10	163	006747	O	1984
BOB HINDES	ATASCOSA	TX10	013	077188	OA	1954	BONNEY	BRAZORIA	TX30	039	080319	ONA	1950
BOB MATTHEWS	ZAVALA	TX10	507	002001	N	1979	BONNEY EAST	BRAZORIA	TX30	039	080350	ONA	1970
BOB PRINCE	BROWN	TX70	049	012913	N	1988	BONNEY NORTH	BRAZORIA	TX30	039	080381	ONA	1954
BOB RICHARDS RANCH	PALO PINTO	TX70	363	077298	N	1978	BONNEY NW	BRAZORIA	TX30	039	080412	ONA	1968
BOB ROSE	CALDWELL	TX10	055	077312	O	1940	BONNEY SOUTH	BRAZORIA	TX30	039	080443	O	1952
BOB SMITH	ROBERTSON	TX50	395	008762	N	1984	BONNEY TOWNSITE	BRAZORIA	TX30	039	080474	ON	1960
BOB SWANSON	FISHER	TX70	151	011917	OA	1987	BONNEY WEST	BRAZORIA	TX30	039	080505	O	1955
BOB WEST	STARR	TX40	427	013764	N	1990	BONNIE	RUSK	TX60	401	007458	OA	1983
BOB WEST	ZAPATA	TX40	505	013764	N	1990	BONNIE VIEW	REFUGIO	TX20	391	080536	ONA	1944
BOB WEST NORTH	ZAPATA	TX40	505	015375	N	1995	BONNIE VIEW NORTH	REFUGIO	TX20	391	005046	N	1983
BOB WEST NW	ZAPATA	TX40	505	015376	N	1995	BONNIE VIEW SE	REFUGIO	TX20	391	010677	OA	1986
BOB WEST SOUTH	STARR	TX40	427	017177	N	2001	BONNIE VIEW SOUTH	REFUGIO	TX20	391	080544	ONA	1976
BOB WILLIAMS	JACK	TX90	237	007018	OA	1982	BONNIE-MARIE	YOUNG	TX90	503	008445	OA	1984
BOBBIE GERALD	HARDEMAN	TX90	197	000425	OA	1979	BONOS SE	WHARTON	TX30	481	017733	N	2004
BOBBIE HINES	JONES	TX70	253	011918	OA	1988	BONUS	WHARTON	TX30	481	080629	ONA	1955
BOBBITT	CARSON	TX95	065	077343	N	1960	BONUS EAST	WHARTON	TX30	481	080660	N	1955
BOBBY B	KNOX	TX90	275	077368	OA	1978	BONUS NORTH	WHARTON	TX30	481	080670	N	1978
BOBBY JOE	SMITH	TX60	423	077374	N	1950	BONUS SE	WHARTON	TX30	481	003164	ONA	1983
BOBBY LYNN KING	NUECES	TX40	355	077389	ONA	1978	BONUS SOUTH	WHARTON	TX30	481	080679	N	1974
BOBCAT	LIVE OAK	TX20	297	077405	ON	1984	BONUS SW	WHARTON	TX30	481	003165	ONA	1982
BOBCAT BLUFF	ARCHER	TX90	009	017082	O	2002	BOOE	KNOX	TX90	275	080753	OA	1963
BOBCAT RUN	ORANGE	TX30	361	014732	O	1993	BOOE EAST	KNOX	TX90	275	080784	OA	1965
BOBCAT RUN SOUTH	ORANGE	TX30	361	015378	N	1995	BOOKER EAST	LIPSCOMB	TX95	295	080877	ON	1957
BOB-FEN	EASTLAND	TX70	133	008763	OA	1985	BOOKER NORTH	LIPSCOMB	TX95	295	007253	OA	1981
BOBILL	JACK	TX90	237	000426	OA	1981	BOOKER NORTH	OCHILTREE	TX95	357	007253	OA	1981
BOB-J	SHACKELFORD	TX70	417	012470	OA	1988	BOOKER NW	OCHILTREE	TX95	357	007254	N	1981
BOB-K	COOKE	TX90	097	077219	OA	1962	BOOKER SOUTH	LIPSCOMB	TX95	295	080908	ON	1966
BOB-K NORTH	COOKE	TX90	097	077250	ONA	1965	BOOKER SW	OCHILTREE	TX95	357	012473	OA	1988
BOB-K NW	COOKE	TX90	097	077281	OA	1963	BOOKS	GLASSCOCK	TX80	173	007019	OA	1983
BOBO	SHELBY	TX60	419	077467	N	1965	BOOKS SOUTH	GLASSCOCK	TX80	173	003717	OA	1998
BOB-ROB	PECOS	TX80	371	016216	O	1996	BOOMER	YOUNG	TX90	503	006339	OA	1984
BOB'S	SHACKELFORD	TX70	417	015377	O	1995	BOOMERANG	KENT	TX85	263	080970	OA	1955
BOCH	DAWSON	TX85	115	077498	OA	1970	BOOMERANG SOUTH	KENT	TX85	263	081001	OA	1964
BOCKHOLT	LIVE OAK	TX20	297	006338	N	1983	BOONDOCK	COLEMAN	TX70	083	081017	OA	1975
BOEDECKER	BROOKS	TX40	047	077591	N	1944	BOONE	BAYLOR	TX90	023	004697	OA	1984
BOEDECKER NW	BROOKS	TX40	047	077598	N	1974	BOONE	SCHLEICHER	TX75	413	004697	O	1984
BOEDECKER	MONTAGUE	TX90	337	018686	OA	1953	BONNIE	RUSK	TX60	401	000943	N	1981
BOEDECKER SE	MONTAGUE	TX90	337	077622	ONA	1961	BOONSVILLE	JACK	TX90	237	081249	ONA	1945
BOEDECKER SOUTH	MONTAGUE	TX90	337	077653	ONA	1954	BOONSVILLE	PARKER	TX70	367	081249	ONA	1945
BOEDECKER SW	MONTAGUE	TX90	337	077684	OA	1956	BOONSVILLE	WISE	TX90	497	081249	ONA	1945
BOEDECKER WEST	MONTAGUE	TX90	337	077690	OA	1976	BOONSVILLE SOUTH	WISE	TX90	497	081280	OA	1958
BOEHM	REFUGIO	TX20	391	077715	OA	1950	BOORY	CAMERON	TX40	061	081357	N	1973
BOENING	COLORADO	TX30	089	003035	ONA	1982	BOOT	TOM GREEN	TX75	451	010042	O	1985
BOFN	WINKLER	TX80	495	008869	ONA	1985	BOOT HILL WEST	HARDEMAN	TX90	197	010297	ONA	1986
BOGATA	RED RIVER	TX60	387	077734	ONA	1975	BOOTH	CALLAHAN	TX70	059	081466	O	1950
BOGEN	JACK	TX90	237	000427	ONA	1979	BOOTH	FORT BEND	TX30	157	081466	N	1981
BOGER	MONTAGUE	TX90	337	077746	OA	1953	BOOTH RANCH	WEBB	TX40	479	081497	N	1971
BOGEY CREEK	JASPER	TX30	241	077760	O	1978	BOOTHE	DE WITT	TX20	123	081501	ONA	1975
BOGGY BAYOU	MATAGORDA	TX30	321	077901	N	1986	BOOTH-PROCTOR	LIPSCOMB	TX95	295	007255	OA	1981
BOGGY BOTTOM	PALO PINTO	TX70	363	077932	N	1978	BOOTS	JEFFERSON	TX30	245	017795	OA	2004
BOGGY CREEK	ANDERSON	TX60	001	077963	ONA	1927	BOOTS NEEL	MENARD	TX75	327	007022	OA	1981
BOGGY CREEK	CHEROKEE	TX60	073	077963	ONA	1927	BOOZER	YOUNG	TX90	503	001590	O	1957
BOGGY CREEK	THROCKMORTON	TX70	447	077963	OA	1981	BORCHERS	LAVACA	TX20	285	081621	N	1953
BOGGY CREEK NORTH	ANDERSON	TX60	001	010041	OA	1985	BORCHERS DEEP	JACKSON	TX20	239	016548	N	2000
BOGGY VALLEY	THROCKMORTON	TX70	447										

TEXAS

Field Name	County Name	State Sub	Co Code	Field Code	Field Type	Disc Year	Field Name	County Name	State Sub	Co Code	Field Code	Field Type	Disc Year
BOROSA SOUTH	STARR	TX40	427	082179	ONA	1960	BRAD SOUTH	PALO PINTO	TX70	363	086628	ON	1962
BORREGOS	JIM WELLS	TX40	249	082210	ONA	1945	BRAD SW	PALO PINTO	TX70	363	086659	N	1959
BORREGOS	KLEBERG	TX40	273	082210	ONA	1945	BRADDOCK	YOUNG	TX60	503	086783	OA	1985
BORREGOS EAST	KLEBERG	TX40	273	082241	ON	1960	BRADEN	MARION	TX60	315	086814	O	1958
BORREGOS NE	KLEBERG	TX40	273	082272	ON	1964	BRADEN	WHARTON	TX30	481	086814	ON	1957
BORREGOS NORTH	KLEBERG	TX40	273	080509	N	1983	BRAD-FITZGERALD	PALO PINTO	TX70	363	086529	N	1984
BORREGOS NW	KLEBERG	TX40	273	082303	ON	1964	BRADFORD	LIPSCOMB	TX95	295	086938	ONA	1958
BORREGOS RANCH	JIM WELLS	TX40	249	010044	ONA	1985	BRADFORD NORTH	LIPSCOMB	TX95	295	086969	ON	1964
BORREGOS SE	KLEBERG	TX40	273	082334	N	1964	BRADFORD NW	LIPSCOMB	TX95	295	087000	OA	1967
BORREGOS SOUTH	KLEBERG	TX40	273	082365	O	1948	BRADFORD RANCH	MIDLAND	TX80	329	087015	OA	1979
BORREGOS SW	JIM WELLS	TX40	249	080860	N	1980	BRADFORD SE	LIPSCOMB	TX95	295	087031	ONA	1961
BORREGOS SW	KLEBERG	TX40	273	080860	N	1983	BRADFORD SOUTH	LIPSCOMB	TX95	295	087062	OA	1966
BORREGOS WEST	JIM WELLS	TX40	249	082396	ONA	1948	BRADFORD SW	LIPSCOMB	TX95	295	087093	N	1985
BORREGOS WEST	KLEBERG	TX40	273	082396	ONA	1948	BRADFORD WEST	LIPSCOMB	TX95	295	087124	ONA	1960
BORROUM	BEE	TX20	025	082427	ON	1977	BRADLEY	HARDIN	TX30	199	087155	O	1967
BOSCO	THROCKMORTON	TX70	447	082520	OA	1976	BRADLEY	NOLAN	TX70	353	087155	OA	1956
BOSQUE SOUTH	MCLENNAN	TX50	309	082582	OA	1890	BRADLEY SOUTH	HARDIN	TX30	199	087465	N	1979
BOSS GASTON	FORT BEND	TX30	157	014199	N	1991	BRADS	JACK	TX90	237	087558	OA	1969
BOSTWICK	WARD	TX80	475	082768	O	1967	BRADSHAW	GRAYSON	TX90	181	087589	O	1954
BOSWELL CREEK	WALKER	TX30	471	018548	N	2006	BRADSHAW	TAYLOR	TX70	441	087589	ONA	1961
BOTTENFIELD	GAINES	TX85	165	082861	O	1952	BRADSHAW EAST	TAYLOR	TX70	441	000439	N	1977
BOULDIN	GONZALES	TX10	177	083171	ONA	1960	BRADY	JONES	TX70	253	087651	OA	1977
BOULDIN	WINKLER	TX80	495	083171	O	1952	BRADY CREEK	CONCHO	TX75	095	013195	OA	1989
BOULDIN LAKE	MATAGORDA	TX30	321	018661	N	2005	BRADY MOUNTAIN	CONCHO	TX75	095	008696	OA	1985
BOURG-CLARK	UPTON	TX75	461	083543	O	1952	BRADY MOUNTAIN EAST	CONCHO	TX75	095	016526	OA	1999
BOURLAND	ECTOR	TX80	135	083667	OA	1962	BRADY-PANOLA	PANOLA	TX60	365	087801	N	1968
BOUSCAREN	CROCKETT	TX75	105	083711	OA	1974	BRAGG	COLEMAN	TX70	083	087899	N	1979
BOW - ELK	RUNNELS	TX75	399	013576	N	1990	BRAGG	HARDIN	TX30	199	087899	O	1952
BOW CREEK	THROCKMORTON	TX70	447	083822	N	1988	BRAGG NORTH	HARDIN	TX30	199	087961	N	1970
BOWAR	STEPHENS	TX70	429	083853	OA	1955	BRA-GRAGG	PALO PINTO	TX70	363	017870	N	2005
BOWAR EAST	STEPHENS	TX70	429	083884	OA	1962	BRAHANEY	YOAKUM	TX85	501	087992	OA	1945
BOWAR NE	STEPHENS	TX70	429	083915	OA	1961	BRAHANEY EAST	YOAKUM	TX85	501	087997	O	1977
BOWAR NE	THROCKMORTON	TX70	447	083915	OA	1961	BRAHANEY NW	YOAKUM	TX85	501	007023	OA	1982
BOWAR SE	STEPHENS	TX70	429	083946	OA	1960	BRAHANEY WEST	YOAKUM	TX85	501	088023	OA	1955
BOWAR SW	STEPHENS	TX70	429	000429	OA	1981	BRAINARD	HUTCHINSON	TX95	233	088054	OA	1982
BOWEN	CLAY	TX90	077	084070	OA	1954	BRAINARD	ROBERTS	TX95	393	088054	OA	1957
BOWEN	COLEMAN	TX70	083	084070	O	1954	BRALAW	CROCKETT	TX75	105	007025	OA	1982
BOWEN	JACK	TX90	237	084070	OA	1984	BRALLEY	YOAKUM	TX85	501	014088	OA	1991
BOWEN-GARRETT	JACK	TX90	237	014321	N	1991	BRAMAN	JIM WELLS	TX40	249	088085	ONA	1981
BOWERS	HEMPHILL	TX95	211	084132	ONA	1979	BRAMLETT	THROCKMORTON	TX70	447	088333	ONA	1962
BOWERS	MONTAGUE	TX90	337	084132	OA	1939	BRAMLETT WEST	THROCKMORTON	TX70	447	088364	OA	1971
BOWERS SOUTH	MONTAGUE	TX90	337	084163	OA	1947	BRANCH	IRION	TX75	235	088395	O	1962
BOWES	HARDEMAN	TX90	197	084194	OA	1982	BRANCH EAST	IRION	TX75	235	007745	O	1984
BOWIE	MONTAGUE	TX90	337	084225	OA	1950	BRANCH NORTH	SUTTON	TX75	435	088426	N	1953
BOWIE CREEK	MCCULLOCH	TX75	307	084246	N	1995	BRANCH SOUTH	CONCHO	TX75	095	088488	ONA	1982
BOWIE EAST	MONTAGUE	TX90	337	084256	OA	1969	BRANCH SOUTH	IRION	TX75	235	088488	O	1964
BOWIE NE	MONTAGUE	TX90	337	084287	OA	1963	BRANCH SOUTH	MENARD	TX75	327	088488	ONA	1982
BOWIE NW	MONTAGUE	TX90	337	016956	O	2001	BRANDENBURG PAYTON	WARD	TX80	475	000949	OA	1981
BOWIE SW	CLAY	TX90	077	084318	ONA	1953	BRANDI	OLDHAM	TX95	359	004701	OA	1983
BOWIE SW	JACK	TX90	237	084318	ONA	1953	BRANDON	HARDEMAN	TX90	197	088705	OA	1983
BOWIE SW	MONTAGUE	TX90	337	084318	ONA	1953	BRANDON ALEXANDER	SHACKELFORD	TX70	417	003054	OA	1998
BOWJACK	GARZA	TX85	169	084330	OA	1978	BRANDT	BROWN	TX70	049	088767	N	1982
BOWLES	TAYLOR	TX70	441	084535	OA	1939	BRANDT	GOLIAD	TX20	175	088767	ONA	1947
BOWLIN	CORYELL	TX70	099	084566	OA	1964	BRANDT	OLDHAM	TX95	359	088767	OA	1983
BOWLING-CRUM	JACK	TX90	237	084597	O	1971	BRAND-T	CLAY	TX90	077	000434	OA	1981
BOWMAN	STEPHENS	TX70	429	084628	N	1978	BRANDT NORTH	GOLIAD	TX20	175	088798	ONA	1962
BOWMAN	WILSON	TX10	493	084628	OA	1955	BRANDT NW	GOLIAD	TX20	175	011073	N	1951
BOWMAN CREEK	CASS	TX60	067	016522	OA	1999	BRANDT SOUTH	GOLIAD	TX20	175	088860	ON	1964
BOWNE	CALLAHAN	TX70	059	084763	OA	1978	BRANHAM	STARR	TX40	427	088922	O	1957
BOWNE NORTH	CALLAHAN	TX70	059	000430	OA	1980	BRANNAN	MONTAGUE	TX90	337	088953	OA	1962
BOWNE NORTH	SHACKELFORD	TX70	417	000430	OA	1980	BRANNON	COLEMAN	TX70	083	088984	OA	1954
BOX	CALLAHAN	TX70	059	084845	OA	1952	BRANNON	SAN PATRICIO	TX40	409	088984	N	1979
BOX	JACK	TX90	237	084845	OA	1982	BRANSCOME	ZAVALA	TX10	507	004702	N	1982
BOX	TAYLOR	TX70	441	084845	OA	1952	BRANSON	PALO PINTO	TX70	363	089015	N	1973
BOX	ZAVALA	TX10	507	084845	N	1961	BRANSON	PARKER	TX70	367	089015	N	1996
BOX CHURCH	LIMESTONE	TX50	293	084876	N	1955	BRANSON NORTH	PALO PINTO	TX70	363	000435	N	1977
BOX NE	CALLAHAN	TX70	059	084960	OA	1976	BRANTEX	SCURRY	TX85	415	089139	O	1955
BOX NORTH	JONES	TX70	253	084969	OA	1972	BRANTLEY JACKSON	HOPKINS	TX50	223	089170	OA	1967
BOX NORTH	TAYLOR	TX70	441	084969	OA	1972	BRANTLEY JACKSON WEST	HOPKINS	TX50	223	089201	OA	1969
BOX SPRINGS	THROCKMORTON	TX70	447	085000	OA	1956	BRANTON	LEON	TX50	289	000950	N	1981
BOX SPRINGS NW	THROCKMORTON	TX70	447	012127	OA	1987	BRANTON WEST	LEON	TX50	289	014324	N	1991
BOX SPRINGS SE	THROCKMORTON	TX70	447	085031	OA	1958	BRANUM	MIDLAND	TX80	329	004351	OA	1983
BOX SPRINGS WEST	THROCKMORTON	TX70	447	085062	OA	1965	BRANYON	CALDWELL	TX10	055	089263	O	1931
BOX SW	TAYLOR	TX70	441	085093	N	1953	BRASHEAR	MONTAGUE	TX90	337	089294	O	1954
BOX WEST	TAYLOR	TX70	441	085124	OA	1955	BRASHER	MIDLAND	TX80	329	009175	OA	1985
BOXES CREEK	CHEROKEE	TX60	073	085248	O	1964	BRASLAW	LIVE OAK	TX20	297	089325	N	1958
BOYCE	GOLIAD	TX20	175	085403	ONA	1945	BRASLAW EAST	LIVE OAK	TX20	297	089330	N	1976
BOYCE NORTH	GOLIAD	TX20	175	085434	ON	1948	BRASLAW SOUTH	LIVE OAK	TX20	297	089348	N	1974
BOYCE SOUTH	GOLIAD	TX20	175	085465	N	1970	BRASSEL	BEE	TX20	025	000951	ONA	1979
BOYCE WEST	GOLIAD	TX20	175	085496	ON	1948	BRATTEN	HOOD	TX70	221	089434	N	1974
BOYCOTT	WEBB	TX40	479	085527	OA	1954	BRATTON	MCCULLOCH	TX75	307	000340	OA	1979
BOYD	NOLAN	TX70	353	085558	OA	1982	BRAULIA	STARR	TX40	427	089449	ONA	1955
BOYD	STONEWALL	TX70	433	085558	OA	1939	BRAULIA EAST	STARR	TX40	427	003803	N	1983
BOYD EAST	STONEWALL	TX70	433	085620	OA	1952	BRAUN	MIDLAND	TX80	329	089480	ONA	1967
BOYD NORTH	WISE	TX90	497	085682	N	1964	BRAUSLAW DEEP	LIVE OAK	TX20	297	004883	N	1997
BOYD SE	STONEWALL	TX70	433	085713	OA	1955	BRAVENEUC	WHARTON	TX30	481	016174	N	1996
BOYD SOUTH	STONEWALL	TX70	433	085744	OA	1966	BRAVO	DUVAL	TX40	131	089542	N	1977
BOYD SW	STONEWALL	TX70	433	000431	OA	1980	BRAVO	THROCKMORTON	TX70	447	089542	ONA	1970
BOYDELL	ANDREWS	TX80	003	013464	OA	1989	BRAVO DOME	HARTLEY	TX95	205	011344	N	1979
BOYDELL SOUTH	ANDREWS	TX80	003	085775	OA	1967	BRAVO SOUTH	GOLIAD	TX20	175	089551	N	1981
BOYE	LIBERTY	TX30	291	017983	N	2005	BRAYTON	NUECES	TX40	355	089697	ONA	1944
BOYLE	STARR	TX40	427	085868	ONA	1940	BRAYTON EAST	NUECES	TX40	355	089728	OA	1969
BOYLE EAST	STARR	TX40	427	085899	OA	1968	BRAYTON NORTH	NUECES	TX40	355	002007	ONA	1982
BOYLE SW	STARR	TX40	427	085992	O	1969	BRAZEE	JONES	TX70	253	089740	OA	1977
BOYLE WEST	STARR	TX40	427	086023	ONA	1960	BRAZEL	YOUNG	TX90	503	089759	ONA	1954
BOYLES	COTTLE	TX85	101	014322	N	1989	BRAZEL-KING	YOUNG	TX90	503	007257	OA	1982
BOYLES-LUKER	HOOD	TX70	221	016745	N	1985	BRAZELL	SHACKELFORD	TX70	417	000436	N	1979
BOYNTON	SMITH	TX60	423	086116	O	1946	BRAZIL	LIVE OAK	TX20	297	089790	N	1994
BOYS RANCH	PECOS	TX80	371	086147	OA	1962	BRAZIL	MCMULLEN	TX10	311	089790	N	1952
BOYS RANCH WEST	PECOS	TX80	371	086159	N	1976	BRAZIL PASTURE	WEBB	TX40	479	089821	N	1969
BOYT	JEFFERSON	TX30	245	086178	O	1957	BRAZIL SW	MCMULLEN	TX10	311	089852		

Field Name	County Name	State Sub	Co Code	Field Code	Field Disc Type Year	Field Name	County Name	State Sub	Co Code	Field Code	Field Disc Type Year
BRAZOS BLK 340	OFFSHORE-STATE	TX05	990	805340	N 1978	BRISCOE RANCH	DIMITT	TX10	127	092487	ON 1962
BRAZOS BLK 340	OFFSHORE-STATE	TX05	990	805340	N 1978	BRISCOE SE	WHEELER	TX95	483	009538	N 1979
BRAZOS BLK 341-L	OFFSHORE-STATE	TX05	990	805341	N 1995	BRISCOE SW	WHEELER	TX95	483	002992	N 1981
BRAZOS BLK 366	OFFSHORE-STATE	TX05	990	805366	N 1977	BRISTOL	ANDREWS	TX80	003	092549	O 1954
BRAZOS BLK 367	OFFSHORE-STATE	TX05	990	805367	N 1978	BRITE	MONTAGUE	TX90	337	092890	OA 1962
BRAZOS BLK 367	OFFSHORE-STATE	TX05	990	805367	N 1978	BRITNI ANN	CALLAHAN	TX70	059	008680	OA 1984
BRAZOS BLK 368	OFFSHORE-STATE	TX05	990	805368	N 1974	BRITT	DAWSON	TX85	115	092921	OA 1957
BRAZOS BLK 369	OFFSHORE-STATE	TX05	990	805369	N 1976	BRITT	WHEELER	TX95	483	092921	N 1982
BRAZOS BLK 374	OFFSHORE-STATE	TX05	990	805374	N 1980	BRITT RANCH	WHEELER	TX95	483	003166	N 1981
BRAZOS BLK 374	OFFSHORE-STATE	TX05	990	805374	N 1980	BRITT RANCH WEST	WHEELER	TX95	483	010050	ONA 1984
BRAZOS BLK 386S	OFFSHORE-STATE	TX05	990	806386	N 1972	BRITTANY NOEL	HOWARD	TX80	227	094004	OA 1984
BRAZOS BLK 402S	OFFSHORE-STATE	TX05	990	806402	N 1973	BRITTANY SE	STEPHENS	TX70	429	000446	N 1979
BRAZOS BLK 403-L	OFFSHORE-STATE	TX05	990	805403	N 1986	BRITTON	STEPHENS	TX70	429	092952	OA 1955
BRAZOS BLK 404	OFFSHORE-STATE	TX05	990	805404	N 1988	BRITTON NORTH	STEPHENS	TX70	429	093014	OA 1957
BRAZOS BLK 405	OFFSHORE-STATE	TX05	990	805405	N 1966	BRITNEY	CLAY	TX90	077	093076	O 1952
BRAZOS BLK 406	OFFSHORE-STATE	TX05	990	805406	N 1982	BRO	GAINES	TX85	165	093107	O 1955
BRAZOS BLK 409-L	OFFSHORE-STATE	TX05	990	805409	N 1977	BROADDUS	SAN AUGUSTINE	TX60	405	000953	OA 1981
BRAZOS BLK 438	OFFSHORE-STATE	TX05	990	805438	N 1984	BROADVIEW WEST	LUBBOCK	TX85	303	093231	OA 1960
BRAZOS BLK 440	OFFSHORE-STATE	TX05	990	805440	N 1965	BROCK	CALLAHAN	TX70	059	093355	OA 1955
BRAZOS BLK 441	OFFSHORE-STATE	TX05	990	805441	N 1978	BROCK & STRANGE	ARCHER	TX90	009	012477	OA 1988
BRAZOS BLK 442-L	OFFSHORE-STATE	TX05	990	805442	N 1976	BROCKFIELD	RUSK	TX60	401	000447	OA 1980
BRAZOS BLK 445	OFFSHORE-STATE	TX05	990	805445	N 1972	BROCKMAN	THROCKMORTON	TX70	447	000448	OA 1980
BRAZOS BLK 446	OFFSHORE-STATE	TX05	990	805446	N 1966	BROCK-WAGGONER	WILBARGER	TX90	487	093510	O 1971
BRAZOS BLK 446L SW-4	OFFSHORE-STATE	TX05	990	006232	N 1983	BROKEN ANTLER	TERRELL	TX75	443	007209	N 1994
BRAZOS BLK 449	OFFSHORE-STATE	TX05	990	805449	N 1985	BROKEN BONE	COTTLE	TX85	101	014000	N 1990
BRAZOS BLK 478-L	OFFSHORE-STATE	TX05	990	805478	N 1997	BROKEN THUMB	JONES	TX90	253	015960	O 1977
BRAZOS BLK 479-L	OFFSHORE-STATE	TX05	990	805479	N 1997	BRONCO	YOAKUM	TX85	501	093727	OA 1952
BRAZOS BLK 488S	OFFSHORE-STATE	TX05	990	806488	N 1956	BRONCO EAST	YOAKUM	TX85	501	093758	OA 1964
BRAZOS BLK 492-S	OFFSHORE-STATE	TX05	990	806492	N 1996	BRONCO SW	YOAKUM	TX85	501	012917	OA 1988
BRAZOS BLK 512S	OFFSHORE-STATE	TX05	990	806512	N 1985	BRONCO-MEDINA	MEDINA	TX10	325	002013	N 1981
BRAZOS BLK 519S	OFFSHORE-STATE	TX05	990	805519	N 1966	BRONTE	COKE	TX75	081	093913	ONA 1948
BRAZOS BLK 527S	OFFSHORE-STATE	TX05	990	806527	N 1975	BRONTE EAST	COKE	TX75	081	093920	O 1974
BRAZOS BLK 533S	OFFSHORE-STATE	TX05	990	806533	N 1972	BRONTE NE	COKE	TX75	081	093944	O 1966
BRAZOS BLUFF	KENT	TX85	263	009176	OA 1985	BRONTE NORTH	COKE	TX75	081	093975	O 1952
BRAZOS EAST	HOOD	TX70	221	089914	ONA 1960	BRONTE SE	COKE	TX75	081	094006	O 1965
BRAZOS EAST	PARKER	TX70	367	089914	ONA 1960	BROOK CREEK	LAVACA	TX20	285	010681	OA 1986
BRAZOS GROGAN	PALO PINTO	TX70	363	013577	N 1990	BROOK WEST	PARKER	TX70	367	007258	N 1983
BRAZOS RIVER	PALO PINTO	TX70	363	006530	N 1984	BROOKE	STEPHENS	TX70	429	003167	N 1982
BRAZOS RIVER BEND	STONEWALL	TX70	433	012476	OA 1988	BROOKELAND	ANGELINA	TX60	005	004302	OA 1996
BREAKS	HARDEMAN	TX90	197	089950	OA 1985	BROOKELAND	JASPER	TX30	241	004302	ONA 1962
BRECKENRIDGE	STEPHENS	TX70	429	089976	N 1942	BROOKELAND	NEWTON	TX30	351	004302	ONA 1962
BRECKENRIDGE EAST	STEPHENS	TX70	429	089982	N 1978	BROOKELAND	POLK	TX30	373	004302	ONA 1997
BRECKENRIDGE SE	STEPHENS	TX70	429	000440	OA 1980	BROOKELAND	SABINE	TX60	403	004302	ONA 1962
BRECKIE	STEPHENS	TX70	429	090100	ONA 1962	BROOKELAND	SAN AUGUSTINE	TX60	405	004302	ONA 1962
BRECKWELL	STEPHENS	TX70	429	090115	N 1978	BROOKELAND	TYLER	TX30	457	004302	ONA 1994
BREEDEN	GOLIAD	TX20	175	090317	N 1949	BROOKES BRITTANY	REEVES	TX80	389	015828	O 1995
BREEDLOVE	MARTIN	TX80	317	090441	OA 1951	BROOKESMITH	BROWN	TX70	049	094068	N 1961
BREEDLOVE B	MARTIN	TX80	317	091777	OA 1985	BROOKESMITH EAST	BROWN	TX70	049	094099	N 1959
BREEDLOVE EAST	DAWSON	TX85	115	090472	OA 1962	BROOKING	HOWARD	TX80	227	094192	O 1962
BREEDLOVE EAST	MARTIN	TX80	317	090472	O 1962	BROOKING	JACKSON	TX20	239	094192	N 1980
BREEDLOVE NORTH	MARTIN	TX80	317	090503	O 1955	BROOKING NE	HOWARD	TX80	227	094223	OA 1965
BREEDLOVE SE	MARTIN	TX80	317	090534	O 1962	BROOKING SE	HOWARD	TX80	227	094254	OA 1969
BREEDLOVE SOUTH	MARTIN	TX80	317	090565	OA 1962	BROOKLAW	PECOS	TX80	371	094316	ONA 1969
BREEDLOVE WEST	MARTIN	TX80	317	090596	O 1963	BROOKLAW SOUTH	PECOS	TX80	371	094341	OA 1973
BRELUM	DUVAL	TX40	131	090751	ONA 1975	BROOKLINE	FOARD	TX90	155	010051	OA 1985
BRELUM NORTH	DUVAL	TX40	131	090782	N 1972	BROOKS	HARDEMAN	TX90	197	094378	O 1976
BREMOND	ROBERTSON	TX50	395	005505	N 1999	BROOKS	IRION	TX75	235	094378	ONA 1956
BREMOND SOUTH	ROBERTSON	TX50	395	007026	N 1982	BROOKS DOME	SMITH	TX60	423	094409	O 1961
BRENDA	COMANCHE	TX70	093	000441	OA 1979	BROOKS NORTH	IRION	TX75	235	094471	OA 1960
BRENHAM	AUSTIN	TX30	015	090844	ONA 1915	BROOKS RANCH	CULBERSON	TX80	109	094502	N 1977
BRENHAM	WASHINGTON	TX30	477	090844	ONA 1915	BROOKS RANCH	JIM HOGG	TX40	247	094502	O 1951
BRENHAM NW	WASHINGTON	TX30	477	008764	N 1984	BROOKS SE	IRION	TX75	235	094533	OA 1959
BRENNAN	YOUNG	TX90	503	090934	O 1975	BROOKS SOUTH	IRION	TX75	235	094532	ONA 1973
BRENNAN BROSIER	MAVERICK	TX10	323	015770	N 1996	BROOKSHIRE	WALLER	TX30	473	094657	ONA 1952
BRENNAND	GAINES	TX85	165	090968	O 1958	BROOKSHIRE DOME	WALLER	TX30	473	005600	N 1982
BRENNAND RANCH	MITCHELL	TX80	335	008872	O 1985	BROOKSHIRE NW	WALLER	TX30	473	011348	N 1982
BRENT	HARDEMAN	TX90	197	091092	OA 1985	BROOKS-WALL	MONTAGUE	TX90	337	094564	OA 1950
BRENT	MOORE	TX95	341	091092	O 1982	BROOM CITY	ANDERSON	TX60	001	015514	O 1995
BRETTCHANCE	WEBB	TX40	479	006948	ONA 1984	BROSIOUS	JACK	TX90	237	094936	O 1954
BRETTCHANCE WEST	WEBB	TX40	479	013766	N 1990	BROTHER FLECK	JIM HOGG	TX40	247	094967	OA 1962
BREWER	EASTLAND	TX70	133	091185	OA 1962	BROUGHTON	SAN PATRICIO	TX40	009	094998	N 1953
BREWSTER HEIRS	CALDWELL	TX10	055	006095	OA 1983	BROUSSARD	JEFFERSON	TX30	245	095060	O 1960
BRIAN B	LIVE OAK	TX20	297	013465	N 1989	BROUSSARD SOUTH	JEFFERSON	TX30	245	000308	N 1979
BRIANNA SHEA	DAWSON	TX85	115	016875	OA 2001	BROWN	GAINES	TX85	165	095091	OA 1948
BRIAR BRANCH	BURLESON	TX30	051	091278	OA 1970	BROWN	LIPSCOMB	TX95	295	095091	N 1982
BRIAR CREEK	YOUNG	TX90	503	091285	O 1941	BROWN	SCURRY	TX85	415	095091	O 1951
BRIAR ENERGY	WISE	TX90	497	017269	O 2003	BROWN	THROCKMORTON	TX70	447	095091	OA 1984
BRICE	JACK	TX90	237	003971	OA 1983	BROWN & THORP	CRANE	TX80	103	001826	OA 1951
BRICKHOUSE	YOUNG	TX90	503	091340	O 1955	BROWN & THORP	PECOS	TX80	371	001826	OA 1951
BRIDGE	GAINES	TX85	165	091464	O 1995	BROWN & THORP EAST	PECOS	TX80	371	001829	OA 1965
BRIDGE	YOUNG	TX90	503	091464	OA 1985	BROWN & THORP NORTH	CRANE	TX80	103	001828	OA 1959
BRIDGE CITY	ORANGE	TX30	361	091526	ON 1966	BROWN & THORP NORTH	PECOS	TX80	371	001828	OA 1959
BRIDGE CITY NORTH	ORANGE	TX30	361	091534	OA 1976	BROWN & THORP WEST	PECOS	TX80	371	001827	OA 1963
BRIDGE CITY SOUTH	ORANGE	TX30	361	010048	N 1985	BROWN + THORPE	CRANE	TX80	103	095122	O 1951
BRIDGEPORT	WISE	TX90	497	091588	ONA 1950	BROWN + THORPE	PECOS	TX80	371	095122	OA 1951
BRIDGEPORT EAST	WISE	TX90	497	000443	OA 1981	BROWN + THORPE EAST	PECOS	TX80	371	095153	O 1965
BRIDGEPORT LAKE	WISE	TX90	497	091619	OA 1955	BROWN + THORPE NORTH	PECOS	TX80	371	095184	O 1959
BRIDGEPORT NORTH	WISE	TX90	497	091650	OA 1956	BROWN + THORPE WEST	PECOS	TX80	371	095215	O 1963
BRIDGEPORT SOUTH	WISE	TX90	497	091712	N 1961	BROWN CHAPEL	LAVACA	TX20	285	099180	OA 1985
BRIDGES	PALO PINTO	TX70	363	091774	N 1983	BROWN COUNTY REGULAR	BROWN	TX70	049	095339	ONA 1917
BRIDGES	SHELBY	TX60	419	091774	O 1950	BROWN HARRINGTON	THROCKMORTON	TX70	447	095401	OA 1949
BRIDGES EAST	SHELBY	TX60	419	007459	ONA 1982	BROWN RANCH	THROCKMORTON	TX70	447	095556	OA 1982
BRIDJOURNER	FISHER	TX70	151	009178	OA 1985	BROWN SUGAR	RUNNELS	TX75	399	007028	OA 1981
BRID-KING	COKE	TX75	081	007027	OA 1981	BROWN-BASSETT	CROCKETT	TX75	105	095246	N 1953
BRIDWELL	DUVAL	TX40	131	091805	ONA 1940	BROWN-BASSETT	TERRELL	TX75	443	095246	N 1953
BRIDWELL WEST	DUVAL	TX40	131	091867	ONA 1960	BROWN-BASSETT NORTH	TERRELL	TX75	443	095277	N 1961
BRIDWELL-HENDRICK	HASKELL	TX70	207	091836	OA 1953	BROWN-BASSETT WEST	TERRELL	TX75	443	099181	N 1985
BRIGGS	PANOLA	TX60	365	011075	ON 1986	BROWNCO	YOUNG	TX90	503	010682	OA 1986
BRIGHT FALCON	JACKSON	TX20	239	010679	ON 1986	BROWNELL	REEVES	TX80	389	095773	OA 1980
BRIGHT STAR	RAINS	TX50	379	009179	N 1984	BROWNEVER	IRION	TX75	235	017270	O 2003
BRILEY	RUNNELS	TX75	399	092146	O 1953	BROWNFIELD SE	TERRY	TX85	445	095804	OA 1965
BRILEY NORTH	RUNNELS	TX75	399	092177	OA 1961	BROWNFIELD SOUTH	TERRY	TX85	445	095835	OA 1950
BRILEY SE	RUNNELS	TX75	399	092208	OA 1953	BROWNFIELD SW	TERRY	TX85	445	010895	O 1986
BRILEY WEST	RUNNELS	TX75	399	092239	O 1965	BROWN-HATCHETT	CALLAHAN	TX70	059	095432	OA 1953
BRILEY-TOWN	NACOGDOCHES	TX60	347	010680	N 1986	BROWNIE	STONEWALL	TX70	433	095866	OA 1966
BRILLHART	HANSFORD	TX95	195	092270	ONA 1959	BROWNIE F	BROWN	TX70			

TEXAS

Field Name	County Name	State Sub	Co Code	Field Code	Field Disc Type	Year	Field Name	County Name	State Sub	Co Code	Field Code	Field Disc Type	Year
BROWNVILLE WEST	STEPHENS	TX70	429	096393	ONA	1960	BUCKS BAYOU	MATAGORDA	TX30	321	016849	N	1999
BROWNWOOD	BROWN	TX70	049	096424	N	1919	BUCKSHOT	COCHRAN	TX85	079	100532	ONA	1956
BROWNWOOD EAST	BROWN	TX70	049	096455	N	1919	BUCKSHOT SE	COCHRAN	TX85	079	000956	O	1980
BROWNWOOD NORTH	BROWN	TX70	049	096486	N	1957	BUCKSTACK	KNOX	TX90	275	100625	OA	1959
BROWNWOOD NW	BROWN	TX70	049	096502	N	1975	BUCKWHEAT	HOWARD	TX80	227	011079	OA	1989
BROWNWOOD SOUTH	BROWN	TX70	049	096517	N	1947	BUCY	BROWN	TX70	049	100672	ONA	1975
BROWNWOOD SOUTH	COLEMAN	TX70	083	096517	N	1947	BUD	CLAY	TX90	077	100687	OA	1964
BROWNWOOD WEST	BROWN	TX70	049	096548	OA	1927	BUD ALLDREDGE	FISHER	TX70	151	003084	OA	1998
B-R-R	CLAY	TX90	077	033956	OA	1954	BUD JOHNSON	COKE	TX75	081	015738	O	1996
B-R-R NORTH	CLAY	TX90	077	033987	OA	1964	BUD LEE	SMITH	TX60	423	100718	ONA	1949
B-R-R SOUTH	CLAY	TX90	077	003761	O	1998	BUD SEARS	TAYLOR	TX70	441	010683	ON	1986
BRUCE	DUVAL	TX40	131	096796	O	1943	BUDATOWN	DIMMIT	TX10	127	117635	N	2004
BRUCE	YOAKUM	TX85	501	096796	O	1993	BUDS BUTTE	NOLAN	TX70	353	015548	O	1995
BRUCE BULL	THROCKMORTON	TX70	447	009405	N	1984	BUEHLER	KARNES	TX20	255	011080	OA	1987
BRUCE HARRIS	BROWN	TX70	049	096892	ONA	1974	BUENA SUERTE	DUVAL	TX40	131	101038	ONA	1959
BRUCE ROY	WHARTON	TX30	481	014408	N	1989	BUENA SUERTE NORTH	DUVAL	TX40	131	101049	ONA	1963
BRUCE-FLO	MATAGORDA	TX30	321	096884	N	1974	BUENA VENTURA	CONCHO	TX75	095	018857	O	2006
BRUJA VIEJA	JIM HOGG	TX40	247	096951	OA	1950	BUENA VISTA	STARR	TX40	427	101059	ONA	1949
BRU-MAR	SCHLEICHER	TX75	413	096765	ON	1972	BUENO SUENO	WEBB	TX40	479	013578	OA	1990
BRUMLEY	GAINES	TX85	165	096982	OA	1953	BUENOS	GARZA	TX85	169	101183	OA	1949
BRUMLEY EAST	GAINES	TX85	165	096992	N	1978	BUFFALO	LEON	TX50	289	101276	OA	1933
BRUMLEY WEST	GAINES	TX85	165	000954	OA	1981	BUFFALO BLUFF	RUNNELS	TX75	399	005066	ONA	1983
BRUNER	HOOD	TX70	221	097122	N	1978	BUFFALO CAMP	BRAZORIA	TX30	039	101338	ON	1970
BRUNI	DUVAL	TX40	131	097230	N	1952	BUFFALO CAMP NORTH	BRAZORIA	TX30	039	101348	ONA	1975
BRUNI	WEBB	TX40	479	097230	ONA	1926	BUFFALO CREEK	COKE	TX75	081	101369	OA	1981
BRUNI EAST	WEBB	TX40	479	097261	O	1937	BUFFALO CREEK	SCURRY	TX85	415	101369	O	1952
BRUNI NE	WEBB	TX40	479	007549	N	1979	BUFFALO EAST	LEON	TX50	289	101400	ONA	1979
BRUNI NORTH	WEBB	TX40	479	097292	ONA	1960	BUFFALO GAP	TAYLOR	TX70	441	101431	OA	1954
BRUNI RANCH	WEBB	TX40	479	097312	N	1975	BUFFALO GAP WEST	TAYLOR	TX70	441	101462	N	1964
BRUNI SE	DUVAL	TX40	131	097323	ONA	1971	BUFFALO HILL	STEPHENS	TX70	429	014898	OA	1994
BRUNI SE	WEBB	TX40	479	097323	ONA	1971	BUFFALO HILL NORTH	STEPHENS	TX70	429	015961	O	1994
BRUNI SOUTH	WEBB	TX40	479	097354	ONA	1944	BUFFALO NE	LEON	TX50	289	101493	OA	1963
BRUNI SW	WEBB	TX40	479	008808	N	1983	BUFFALO NORTH	LEON	TX50	289	101524	N	1982
BRUNO	BROWN	TX70	049	097385	OA	1977	BUFFALO NORTH	LEON	TX50	289	101524	N	1982
BRUNSON RANCH	LOVING	TX80	301	097519	ON	1980	BUFFALO RIDGE	CRANE	TX80	103	015257	O	1995
BRUSHY CREEK	DE WITT	TX20	123	097819	N	1941	BUFFALO SE	LEON	TX50	289	101586	N	1971
BRUSHY CREEK	JACKSON	TX20	239	097819	N	1941	BUFFALO SOUTH	LEON	TX50	289	101648	ONA	1933
BRUSHY CREEK	LAVACA	TX20	285	097819	N	1941	BUFFALO SPRING	COKE	TX75	081	007029	O	1980
BRUSHY CREEK	LAVACA	TX20	285	097819	N	1941	BUFFALO SPRINGS	CLAY	TX90	077	101679	ONA	1950
BRUSHY CREEK	WILLIAMSON	TX10	491	097819	OA	1977	BUFFALO SPRINGS EAST	CLAY	TX90	077	101710	OA	1967
BRUSHY CREEK NORTH	DE WITT	TX20	123	097850	N	1959	BUFFALO SPRINGS NORTH	CLAY	TX90	077	101725	OA	1978
BRUSHY CREEK NORTH	LAVACA	TX20	285	097850	N	1959	BUFFALO SPRINGS SE	CLAY	TX90	077	101741	OA	1967
BRUSHY CREEK SOUTH	DE WITT	TX20	123	000147	N	1980	BUFFALO SPRINGS SOUTH	CLAY	TX90	077	101772	OA	1957
BRUSHY CREEK SOUTH	LAVACA	TX20	285	000147	N	1999	BUFFALO SW	LEON	TX50	289	101779	N	1996
BRUSHY DRAW	LOVING	TX80	301	097881	OA	1982	BUFFALO WALLOW	HEMPHILL	TX95	211	101865	ONA	1969
BRUSHY DRAW	REEVES	TX80	389	097881	OA	1982	BUFFALO WALLOW	WHEELER	TX95	483	101865	ONA	1969
BRUSHY TOP	SUTTON	TX75	435	098005	OA	1950	BUFFALO WALLOW EAST	WHEELER	TX95	483	101877	N	1979
BRUTON	THROCKMORTON	TX70	447	098067	OA	1956	BUFFALO WALLOW NORTH	HEMPHILL	TX95	211	101896	N	1972
BRYAN	BRAZOS	TX30	041	098098	ONA	1979	BUFFUM	THROCKMORTON	TX70	447	011081	ONA	1986
BRYAN	YOUNG	TX90	503	098098	OA	1957	BUFTON	JACK	TX90	237	007030	N	1981
BRYAN CLARK	CALLAHAN	TX70	059	006096	OA	1983	BUG	UPTON	TX75	461	102082	O	1957
BRYAN MOUND	BRAZORIA	TX30	039	098160	O	1949	BUGGS	KING	TX85	269	000958	OA	1977
BRYAN NORTH	BRAZOS	TX30	041	098222	OA	1981	BUGSCUFFLE	WILBARGER	TX90	487	102113	O	1951
BRYANS MILL	CASS	TX60	067	098377	ONA	1960	BUIE	UPSHUR	TX60	459	102215	OA	1976
BRYANT	CLAY	TX90	077	098408	OA	1946	BULCHER	COOKE	TX90	097	102268	OA	1952
BRYANT	MONTAGUE	TX90	337	098408	OA	1975	BULER	OCHILTREE	TX95	357	102330	ON	1951
BRYANT -G-	MIDLAND	TX80	329	098501	OA	1965	BULER EAST	OCHILTREE	TX95	357	007829	O	1983
BRYANT-DOBOS	WILBARGER	TX90	487	003168	OA	1983	BULER NORTH	OCHILTREE	TX95	357	102361	ONA	1958
BRYAN-WILLIAMS	TAYLOR	TX70	441	098346	OA	1969	BULER SE	OCHILTREE	TX95	357	102392	OA	1962
BRYCE	STEPHENS	TX70	429	010052	OA	1985	BULL	TAYLOR	TX70	441	102423	OA	1953
BRYLE	THROCKMORTON	TX70	447	098656	OA	1956	BULL CREEK	BORDEN	TX85	033	102516	O	1977
BRYLE EAST	THROCKMORTON	TX70	447	098687	OA	1958	BULL CREEK	MITCHELL	TX80	335	102516	OA	1980
BRYLE NE	THROCKMORTON	TX70	447	098718	OA	1963	BULL CREEK	TAYLOR	TX70	441	102516	OA	1984
BRYLE NORTH	THROCKMORTON	TX70	447	098749	OA	1962	BULL CREEK EAST	BORDEN	TX85	033	005070	OA	1983
BRYLE NW	THROCKMORTON	TX70	447	098780	O	1963	BULLARD	JONES	TX70	253	102578	OA	1950
BRYLE SOUTH	THROCKMORTON	TX70	447	098811	OA	1958	BULLARD	SAN PATRICIO	TX40	409	102578	N	1947
BRYLE WEST	THROCKMORTON	TX70	447	098842	OA	1959	BULLARD	SMITH	TX60	423	102578	O	1982
BRYSON	JACK	TX90	237	098873	ONA	1947	BULLARD CREEK	HARRISON	TX60	203	010306	N	1985
BRYSON EAST	JACK	TX90	237	098935	ONA	1915	BULLARD SOUTH	JONES	TX70	253	102609	OA	1952
BRYSON LAKE	WISE	TX90	497	098966	OA	1958	BULLDOG	RUNNELS	TX75	399	102640	OA	1982
BRYSON NE	JACK	TX90	237	005835	O	1995	BULLER	JACKSON	TX20	239	000960	N	1981
BRYSON NORTH	JACK	TX90	237	098997	OA	1945	BULLER	MATAGORDA	TX30	321	000960	N	2003
BRYSON SOUTH	JACK	TX90	237	099028	OA	1950	BULLHEAD CREEK	BEE	TX20	025	102733	ONA	1967
BRYSON SW	JACK	TX90	237	099059	OA	1961	BULLHEAD CREEK	SAN PATRICIO	TX40	409	102733	ONA	1982
BRYSON SW	YOUNG	TX90	503	099059	OA	1961	BULLHIDE CREEK	MCLENNAN	TX50	309	003170	O	1983
BRYSON WEST	JACK	TX90	237	099090	ON	1962	BULLOCK	YOUNG	TX90	503	102795	OA	1953
B-S	GOLIAD	TX20	175	014522	ON	1993	BULLOCK-DANIELS	YOUNG	TX90	503	102798	OA	1973
BS&T	SHACKELFORD	TX70	417	015547	O	1995	BULLOCKS CHURCH	VICTORIA	TX20	469	000961	N	1979
BSA	MENARD	TX75	327	008450	OA	1984	BULLOCKS CHURCH SOUTH	VICTORIA	TX20	469	008452	N	1984
BSR	MADISON	TX30	313	015362	O	1995	BULLOH	MILAM	TX10	331	102804	OA	1973
BUBBA	RUNNELS	TX75	399	003169	ONA	1982	BULLOH SW	MILAM	TX10	331	102811	N	1975
BUBBA-MATT	SHACKELFORD	TX70	417	011922	OA	1987	BULTMAN	OCHILTREE	TX95	357	007830	N	1981
BUBENIK	TOM GREEN	TX75	451	099292	OA	1952	BUMP-GATE	CROCKETT	TX75	105	102872	N	1975
BUCHANAN	CALDWELL	TX10	055	099354	OA	1929	BUNA	JASPER	TX30	241	102888	ONA	1948
BUCHANAN NORTH	CALDWELL	TX10	055	099385	O	1957	BUNA EAST	JASPER	TX30	241	008063	O	1982
BUCHANANS RANCH	ECTOR	TX80	135	009182	OA	1985	BUNA NORTH	JASPER	TX30	241	102919	ONA	1953
BUCHEL	DE WITT	TX20	123	099416	ONA	1962	BUNA NW	JASPER	TX30	241	102950	O	1959
BUCHEL NE	DE WITT	TX20	123	099422	ONA	1976	BUNA SE	JASPER	TX30	241	008453	OA	1984
BUCHEL WEST	DE WITT	TX20	123	011923	N	1985	BUNA WEST	HARDIN	TX30	199	102981	N	2005
BUCK CREEK	PALO PINTO	TX70	363	0995									

Field Name	County Name	State Sub	Co Code	Field Code	Field Disc Type Year	Field Name	County Name	State Sub	Co Code	Field Code	Field Disc Type Year
BURGENTINE LAKE NORTH	ARANSAS	TX40	007	008064	N 1982	BUZZARD PEAK	KING	TX85	269	108344	OA 1952
BURGENTINE LAKE NW	ARANSAS	TX40	007	015258	N 1993	BUZZARD PEAK	KNOX	TX90	275	108344	O 1952
BURGENTINE LAKE SW	ARANSAS	TX40	007	104221	ON 1966	BUZZARD PEAK SOUTH	KING	TX85	269	000965	OA 1981
BURGESS	MONTAGUE	TX90	337	104252	O 1967	BW	STONEWALL	TX70	433	006898	OA 1984
BURGESS	THROCKMORTON	TX70	447	104252	OA 1953	BW-SWASTIKA	COKE	TX75	081	006340	OA 1984
BURGESS NW	THROCKMORTON	TX70	447	104283	OA 1961	BYERS	RUNNELS	TX75	399	108895	ONA 1957
BURGHER	COLORADO	TX30	089	005352	N 1998	BYERS RANCH	RUNNELS	TX75	399	108926	O 1968
BURIED TREASURE	LIVE OAK	TX20	297	016559	N 2000	BYERS SOUTH	RUNNELS	TX75	399	108957	O 1960
BURK	HEMPHILL	TX95	211	104314	O 1966	BYLER	IRION	TX75	235	108988	O 1957
BURK GREGORY	THROCKMORTON	TX70	447	104345	OA 1952	BYLER H	BROWN	TX70	049	012707	OA 1988
BURKBURNETT	WICHITA	TX90	485	104407	ONA 1953	BYRD	BROWN	TX70	049	109143	OA 1982
BURKBURNETT SOUTH	WICHITA	TX90	485	104438	N 1953	BYRD	MCCULLOCH	TX75	307	109143	OA 1978
BURKE	PECOS	TX80	371	104469	N 1967	BYRD	PARKER	TX70	367	109143	N 1979
BURKE-LINCAM	LIBERTY	TX30	291	012705	OA 1988	BYRD	WARD	TX80	475	109143	OA 1942
BURKE-ROBINSON	CALLAHAN	TX70	059	003093	OA 1998	BYRD'S NEST	KNOX	TX90	275	016461	O 1999
BURKES REEF	NOLAN	TX70	353	014899	O 1994	BYRNE	BEE	TX20	025	109174	N 1960
BURKES RIDGE	BEE	TX20	025	104574	ONA 1972	BYRNES	ERATH	TX70	143	109184	ONA 1978
BURKES RIDGE EAST	BEE	TX20	025	104585	N 1974	BYRON HOFF	GOLIAD	TX20	175	109217	N 1974
BURKETT	ARCHER	TX90	009	104593	O 1954	C & C	GLASSCOCK	TX80	173	011354	OA 1987
BURKETT SOUTH	COLEMAN	TX70	083	000453	ONA 1978	C & M	WARD	TX80	475	109989	OA 1962
BURKETT SW	COLEMAN	TX70	083	104662	OA 1978	C & P	SHACKELFORD	TX70	417	110020	OA 1964
BURKETT-HARRIS	COLEMAN	TX70	083	104624	O 1957	C & P	THROCKMORTON	TX70	447	110020	OA 1959
BURKEVILLE	NEWTON	TX30	351	000454	N 1981	C & S	SHACKELFORD	TX70	417	110051	OA 1959
BURKHART	DUVAL	TX40	131	104686	N 1959	C & W	STEPHENS	TX70	429	009187	OA 1985
BURKHOLDER	WARD	TX80	475	104700	N 1975	C A HOBBY	CHILDRESS	TX95	075	012483	OA 1988
BURKHOLLOW	BEE	TX20	025	104717	N 1964	C A WINN	LIVE OAK	TX20	297	110082	ONA 1959
BURKHOLLOW WEST	BEE	TX20	025	104748	N 1967	C A WINN EAST	LIVE OAK	TX20	297	110113	OA 1960
BURKINSHAW	GONZALES	TX10	177	002017	OA 1979	C A WINN NE	LIVE OAK	TX20	297	110144	ONA 1962
BURLESON	PALO PINTO	TX70	363	104779	N 1985	C AND L	CROCKETT	TX75	105	013829	OA 1990
BURLESON HILL	FREESTONE	TX50	161	104810	N 1954	C B	IRION	TX75	235	109964	O 1975
BURLESON HILL EAST	FREESTONE	TX50	161	000963	N 1980	C B LONG	PALO PINTO	TX70	363	008681	OA 1984
BURMIL	BURLESON	TX30	051	105058	ONA 1967	C B PROCTOR	PALO PINTO	TX70	363	008455	ONA 1984
BURMIL	MILAM	TX10	331	105058	ONA 1967	C C C	RUNNELS	TX75	399	109979	N 1974
BURNELL	BEE	TX20	025	105089	ONA 1944	C C GUNN	HOWARD	TX80	227	011925	OA 1987
BURNELL	KARNES	TX20	255	105089	ONA 1944	C D	THROCKMORTON	TX70	447	009184	N 1985
BURNELL SOUTH	BEE	TX20	025	105120	ON 1937	C D TURNER	HOWARD	TX80	227	007034	O 1982
BURNELL SOUTH	KARNES	TX20	255	105120	ON 1937	C E	HARDEMAN	TX90	197	007035	OA 1982
BURNES	RUNNELS	TX75	399	000455	OA 1979	C E A	CALLAHAN	TX70	059	003172	OA 1982
BURNETT	KARNES	TX20	255	105151	O 1956	C E C	JONES	TX70	253	110268	OA 1968
BURNETT	KING	TX85	269	105151	OA 1984	C E D	JONES	TX70	253	007834	OA 1983
BURNETT	LIVE OAK	TX20	297	105151	OA 1956	C E H	THROCKMORTON	TX70	447	110299	OA 1965
BURNETT -A-	KING	TX85	269	009699	OA 1985	C F U	EASTLAND	TX70	133	013348	OA 1989
BURNETT HHHH	KING	TX85	269	009406	OA 1984	C G G	THROCKMORTON	TX70	447	110330	OA 1957
BURNETT RANCH	KING	TX85	269	105213	OA 1955	C G G NORTH	THROCKMORTON	TX70	447	110361	O 1957
BURNETT UUU	KING	TX85	269	010308	OA 1986	C G P	HAMILTON	TX70	193	110392	OA 1970
BURNEY	RUNNELS	TX75	399	000456	O 1977	C H K	JACK	TX90	237	110454	ON 1957
BURNHAM	FAYETTE	TX30	149	105337	ONA 1986	C HUNTER	KARNES	TX20	255	010689	OA 1986
BURNING PRAIRIE	VICTORIA	TX20	469	105352	OA 1981	C J	PALO PINTO	TX70	363	009186	N 1985
BURNS	CLAY	TX90	077	105461	OA 1939	C J C	COLEMAN	TX70	083	110460	OA 1977
BURNS	PECOS	TX80	371	105461	OA 1982	C J P	ATASCOSA	TX10	013	004611	OA 1983
BURNS RANCH	LA SALLE	TX10	283	1016257	N 1997	C N B	LIPSCOMB	TX95	295	110609	OA 1964
BURNS STATION	DE WITT	TX20	123	105943	N 1975	C N FREEMAN	LIVE OAK	TX20	297	015870	O 1962
BURNS-BEACON	CLAY	TX90	077	105492	OA 1950	C PURKISS	CALLAHAN	TX70	059	007299	OA 1983
BURNS-BLOODWORTH	YOUNG	TX90	503	105523	O 1952	C R HYATT	FISHER	TX70	151	007835	OA 1982
BURNS-BROWN	CLAY	TX90	077	105554	OA 1956	C W H	SHACKELFORD	TX70	417	014900	O 1994
BURNS-BROWNING	CLAY	TX90	077	105585	OA 1965	C W H NORTH	SHACKELFORD	TX70	417	015963	O 1995
BURNS-DALTON	PALO PINTO	TX70	363	105678	ONA 1969	C&H	HARRISON	TX60	203	010690	OA 1986
BURNS-GARNER	JACK	TX90	237	105740	O 1953	C.E.J.	SHACKELFORD	TX70	417	110300	OA 1977
BURNS-ICKERT	ARCHER	TX90	009	105771	O 1943	C.M.	STEPHENS	TX70	429	009413	NA 1984
BURNS-JONES	ARCHER	TX90	009	105802	OA 1948	C.P.	ZAPATA	TX40	505	017098	N 2001
BURNS-JONES SOUTH	ARCHER	TX90	009	105833	OA 1950	C.T.	COLORADO	TX30	089	016525	N 2000
BURNS-LARIMORE	YOUNG	TX90	503	105864	O 1941	C.W.H.	SHACKELFORD	TX70	417	015549	O 1994
BURNS-MIDWAY	CLAY	TX90	077	105895	OA 1943	C.W.H. NORTH	SHACKELFORD	TX70	417	015550	O 1995
BURNS-RAGLAND	YOUNG	TX90	503	105926	ONA 1941	CA	SCHLEICHER	TX75	413	010057	N 1985
BURNS-WILSON	ARCHER	TX90	009	105988	OA 1952	CABALLERO	DUVAL	TX40	131	110733	N 1980
BURNT LAKE	TOM GREEN	TX75	451	101686	OA 1986	CABALLOS	PECOS	TX80	371	004303	N 1983
BURNT ROCK	IRION	TX75	235	106120	ON 1976	CABAZOS	KENEDY	TX40	261	110764	ONA 1966
BURR	MAVERICK	TX10	323	106174	O 1957	CABBAGE PATCH	PARKER	TX70	367	110778	N 1978
BURR NORTH	MAVERICK	TX10	323	106205	OA 1970	CABBINESS YATES	TERRY	TX85	445	000967	N 1979
BURR OAK	CONCHO	TX75	095	106236	O 1995	CABELLO DRAW	SCURRY	TX85	415	015105	O 1993
BURRELL	HARDIN	TX30	199	106329	OA 1960	CABEZA CREEK	GOLIAD	TX20	175	110826	ONA 1944
BURRITOS	ZAPATA	TX40	505	106350	N 1977	CABEZA CREEK EAST	GOLIAD	TX20	175	110857	ONA 1955
BURROUGHS	COLEMAN	TX70	083	106360	OA 1946	CABEZA CREEK NORTH	BEE	TX20	025	110888	N 1976
BURT	RUNNELS	TX75	399	106546	O 1950	CABEZA CREEK SOUTH	GOLIAD	TX20	175	110919	ONA 1944
BURT & CODY	EASTLAND	TX70	133	011082	N 1986	CABEZA CREEK SW	GOLIAD	TX20	175	014669	N 1989
BURT GARDINER	RUNNELS	TX75	399	106577	O 1951	CABEZON	WEBB	TX40	479	110950	N 1955
BURTIS MOORE	JONES	TX70	253	106654	OA 1972	CABEZON EAST	WEBB	TX40	479	110981	ON 1965
BURT-OGDEN-MABEE	COLEMAN	TX70	083	106608	OA 1949	CABLE	REEVES	TX80	389	111105	ONA 1953
BURT-OGDEN-MABEE	RUNNELS	TX75	399	106608	OA 1949	CABO	HIDALGO	TX40	215	017862	N 2005
BURTON	COMANCHE	TX70	093	106701	OA 1950	CACHE	MEDINA	TX10	325	111260	OA 1980
BURTON-ELLIOTT	SHACKELFORD	TX70	417	106711	N 1978	CACTUS	REFUGIO	TX20	391	111508	N 1999
BUSARAGE	WILSON	TX10	493	106798	O 1978	CACTUS JACK	PECOS	TX80	371	002019	N 1982
BUSCH	OCHILTREE	TX95	357	009183	N 1985	CADDO	MARION	TX60	315	111539	O 1905
BUSEY	WISE	TX90	497	106825	OA 1959	CADDO	STEPHENS	TX70	429	111539	ONA 1928
BUSH	KNOX	TX90	275	106856	OA 1953	CADDO CREEK	ROBERTSON	TX50	395	016201	N 1997
BUSH	REEVES	TX80	389	106856	OA 1975	CADDO LAKE	HARRISON	TX60	203	111601	N 1958
BUSH KNOB	THROCKMORTON	TX70	447	030306	O 1982	CADDO NORTH	STEPHENS	TX70	429	111632	ON 1979
BUSHER	RUNNELS	TX75	399	106980	O 1956	CADDO PEAK WEST	CALLAHAN	TX70	059	111663	OA 1950
BUSSARD	LIPSCOMB	TX95	295	007832	N 1982	CADDOFLO	YOUNG	TX90	503	013198	N 1989
BUSSEY	CONCHO	TX75	095	107120	O 1978	CADDO-SHARP	YOUNG	TX90	503	111725	O 1951
BUSTAMANTE	ZAPATA	TX40	505	107166	N 1991	CADENA	DUVAL	TX40	131	111818	ONA 1942
BUSTAMANTE SOUTH	ZAPATA	TX40	505	105259	N 1994	CADENA WEST	DUVAL	TX40	131	008065	OA 1983
BUSTER	CRANE	TX80	103	108454	OA 1984	CADENCE RELIANCE	GOLIAD	TX20	175	017636	N 2004
BUTCH	YOUNG	TX90	503	107228	OA 1971	CADIZ	BEE	TX20	025	111942	N 1942
BUTLER	EASTLAND	TX70	133	107383	N 1987	CADIZ	LIVE OAK	TX20	297	111942	ON 1953
BUTLER	FREESTONE	TX50	161	107383	N 1957	CADIZ NORTH	BEE	TX20	025	003871	N 2001
BUTLER	SCHLEICHER	TX75	413	107383	ON 1952	CADLISH	BEE	TX20	025	111964	O 1951
BUTTERFIELD GAP NORTH	THROCKMORTON	TX70	447	107749	OA 1978	CADRE	HIDALGO	TX40	215	014327	N 1992
BUTTERFLY	STERLING	TX80	431	014203	O 1992	CADWALLADER	WALKER	TX30	471	012133	N 1987
BUTTERMILK	MATAGORDA	TX30	321	107941	ONA 1959	CAESAR	BEE	TX20	025	112004	ONA 1934
BUTTERMILK NW	JACKSON	TX20	239	107963	N 1973	CAESAR EAST	BEE	TX20	025	011670	N 1987
BUTTERMILK SLOUGH	MATAGORDA	TX30	321	107972	ON 1939	CAESAR NORTH	BEE	TX20	025	011671	OA 1987
BUTTES	IRION	TX75	235	108003	O 1968	CAESAR SOUTH	BEE	TX20	025	112035	ONA 1942
BUTTES NORTH	IRION	TX75	235	007032	OA 1981	CAGE	MAVERICK	TX10	323	112066	N 1960
BUTTRAM	COLEMAN	TX70	083	000460	ONA 1979	CAGE RANCH	BROOKS	TX40	047	112097	ONA 1946
BUTTRAM	CONCHO	TX75	095	000460	O 1990	CAGE RANCH	MAVERICK	TX10	323	112097	ONA 1976
BUTTS	JACK	TX90	237	101688	OA 1985	CAGE RANCH NE	BROOKS	TX40	047	112111	N 1976
BUYE	LIBERTY	TX30	291	018652	N 2005	CAGE RANCH NORTH	BROOKS	TX40	047	112128	N 1968
BUZBEE	RED RIVER	TX60	387	108220	OA 1950	CAGE RANCH NORTH	MAVERICK	TX10	323	112128	N 1976

TEXAS

Field Name	County Name	State Sub	Co Code	Field Code	Field Type	Disc Year	Field Name	County Name	State Sub	Co Code	Field Code	Field Type	Disc Year
CAITLIN	WILBARGER	TX90	487	008682	OA	1984	CAMP FOLLOWER	DUVAL	TX40	131	015360	N	1995
CAITLIN SW	WILBARGER	TX90	487	010692	O	1986	CAMP HILL	ANDERSON	TX60	001	115197	ONA	1935
CAJA	DUVAL	TX40	131	008683	ONA	1984	CAMP HILL EAST	ANDERSON	TX60	001	115228	N	1970
CAJUN CAPER	MCMULLEN	TX10	311	018858	O	2006	CAMP HULEN	MATAGORDA	TX30	321	115236	N	1973
CAL	IRION	TX75	235	112521	ONA	1974	CAMP HULEN WEST	MATAGORDA	TX30	321	000469	N	1979
CAL NOBLE	RUSK	TX60	401	112593	OA	1961	CAMP RUBY	POLK	TX30	373	115290	ONA	1965
CAL SOUTH	IRION	TX75	235	112614	OA	1975	CAMP SPRINGS	SCURRY	TX85	415	115383	OA	1954
CAL SOUTH	SCHLEICHER	TX75	413	112614	ONA	1975	CAMP SPRINGS SE	FISHER	TX70	151	115414	OA	1967
CALABRIA	PALO PINTO	TX70	363	000462	ONA	1978	CAMP SPRINGS SOUTH	SCURRY	TX85	415	115445	O	1964
CALALLEN	NUECES	TX40	355	112655	ONA	1949	CAMP TEXOMA	GRAYSON	TX90	181	115459	N	1976
CALALLEN SE	NUECES	TX40	355	000463	ONA	1980	CAMP WORTH	SAN AUGUSTINE	TX60	405	115468	N	1980
CALALLEN SOUTH	NUECES	TX40	355	112686	ON	1964	CAMP WORTH	SHELBY	TX60	419	115468	N	2000
CALALLEN SW	NUECES	TX40	355	000464	ONA	1981	CAMPANA	MCMULLEN	TX10	311	115476	ON	1938
CALALLEN WEST	NUECES	TX40	355	112717	ONA	1954	CAMPANA PICANTE	MCMULLEN	TX10	311	013579	N	1990
CALAMITY CREEK	WHARTON	TX30	481	003805	N	1983	CAMPANA SOUTH	MCMULLEN	TX10	311	115507	ONA	1941
CALANDRIA	KENEDY	TX40	261	112748	ON	1952	CAMPANA SW	MCMULLEN	TX10	311	115511	N	1979
CALANDRIA	KLEBERG	TX40	273	112748	N	1975	CAMPANERO	EDWARDS	TX10	137	115516	N	1973
CALANDRIA EAST	KENEDY	TX40	261	006531	N	1984	CAMPANERO EAST	EDWARDS	TX10	137	115524	N	1973
CALANDRIA WEST	KENEDY	TX40	261	008066	N	1981	CAMPANERO NORTH	EDWARDS	TX10	137	115531	N	1973
CALDWELL	BRAZOS	TX30	041	112872	OA	1978	CAMPANERO SE	EDWARDS	TX10	137	115535	N	1975
CALDWELL	BURLESON	TX30	051	112872	OA	1978	CAMPBELL	CALLAHAN	TX70	059	115538	N	1980
CALDWELL	CALLAHAN	TX70	059	112872	OA	1976	CAMPBELL	EASTLAND	TX70	133	115538	OA	1983
CALDWELL	WASHINGTON	TX30	477	112872	OA	1978	CAMPBELL	HUNT	TX50	231	115538	OA	1943
CALDWELL NE	BRAZOS	TX30	041	000465	OA	1980	CAMPBELL	JACK	TX90	237	115538	OA	1979
CALDWELL NE	BURLESON	TX30	051	000465	OA	1980	CAMPBELL	REEVES	TX80	389	115538	O	1951
CALDWELL RANCH	TAYLOR	TX70	441	112934	OA	1949	CAMPBELL	STEPHENS	TX70	429	115538	OA	1981
CALEDONIA	RUSK	TX60	401	112965	ONA	1954	CAMPBELL CREEK	LAVACA	TX20	285	011926	N	1987
CALEDONIA SOUTH	RUSK	TX60	401	003806	O	1983	CAMPBELL EAST	EASTLAND	TX70	133	115600	OA	1982
CAL-HAM	JONES	TX70	253	112531	OA	1953	CAMPBELL NORTH	STEPHENS	TX70	429	115631	OA	1981
CAL-HAM	TAYLOR	TX70	441	112531	OA	1953	CAMPBELL RANCH	HEMPHILL	TX95	211	115676	ONA	1978
CALICHE CREEK	WEBB	TX40	479	014329	N	1992	CAMPBELLS SWITCH	CHEROKEE	TX60	073	115758	N	1974
CALIENTE	KARNES	TX20	255	014738	N	1993	CAMPGROUND CREEK	NACOGDOCHES	TX60	347	010693	N	1986
CALIFORNIA CREEK	FISHER	TX70	151	113368	OA	1987	CAMPO GRANDE	STONEWALL	TX70	433	015551	O	1995
CALK	COLEMAN	TX70	083	007836	N	1981	CAMPSEY	JACK	TX90	237	115786	ONA	1949
CALL	NEWTON	TX30	351	113430	O	1937	CAMPSEY EAST	JACK	TX90	237	115817	ON	1949
CALL EAST	NEWTON	TX30	351	113461	N	1954	CAMP TOWN	NEWTON	TX30	351	115879	ONA	1951
CALL JUNCTION	JASPER	TX30	241	113523	ONA	1960	CAMP TOWN EAST	NEWTON	TX30	351	115910	N	1971
CALL SE	JASPER	TX30	241	113544	N	1980	CAMP TOWN SOUTH	NEWTON	TX30	351	115941	ON	1960
CALL SE	NEWTON	TX30	351	113544	OA	1975	CAMP TOWN WEST	NEWTON	TX30	351	115972	O	1971
CALL SOUTH	JASPER	TX30	241	113554	O	1955	CANADIAN	HEMPHILL	TX95	211	116282	ONA	1955
CALL SOUTH	NEWTON	TX30	351	113554	O	1955	CANADIAN EAST	HEMPHILL	TX95	211	116350	N	1973
CALL WEST	NEWTON	TX30	351	113564	N	1975	CANADIAN HUNTER	HARRIS	TX30	201	012135	N	1987
CALLABOOSE WEST	SAN PATRICIO	TX40	409	113585	N	1949	CANADIAN NE	HEMPHILL	TX95	211	116375	N	1973
CALLAGHAN	WEBB	TX40	479	113616	N	1962	CANADIAN NW	HEMPHILL	TX95	211	116406	N	1967
CALLAGHAN NORTH	WEBB	TX40	479	000466	N	1981	CANADIAN SE	HEMPHILL	TX95	211	116468	ONA	1971
CALLAHAN COUNTY REGULAR	CALLAHAN	TX70	059	113647	ONA	1924	CANADIAN SW	HEMPHILL	TX95	211	116474	ONA	1975
CALLAHAN NE	CALLAHAN	TX70	059	000467	OA	1980	CANADIAN WEST	HEMPHILL	TX95	211	116499	ON	1962
CALLAN	FISHER	TX70	151	113678	OA	1957	CANAL CREEK	FOARD	TX90	155	116561	O	1951
CALLAN	MENARD	TX75	327	113678	OA	1980	CANALES	DUVAL	TX40	131	116592	ONA	1962
CALLANAN	COLEMAN	TX70	083	002983	ONA	1982	CANALES	JIM WELLS	TX40	249	116592	O	1944
CALLEN-DAILY	YOUNG	TX90	503	113709	OA	1968	CANALES A T	ZAPATA	TX40	505	005082	N	1979
CALLENDAR	JACK	TX90	237	012485	OA	1988	CANAN	CLAY	TX90	077	009188	OA	1985
CALL-FORBES	JASPER	TX30	241	113492	O	1964	CANDACE	BEE	TX20	025	116638	N	1976
CALLIE JOE	OCHILTREE	TX95	357	013454	N	1989	CANDELARIA	KENEDY	TX40	261	116654	ONA	1954
CALLIHAM	LIVE OAK	TX20	297	113740	OA	1918	CANDELARIA EAST	KENEDY	TX40	261	116658	N	1978
CALLIHAM	MCMULLEN	TX10	311	113740	OA	1918	CANDICE	RUNNELS	TX75	399	000318	N	1978
CALLIHAM	OCHILTREE	TX95	357	113740	OA	1980	CANDICE	WHEELER	TX95	483	000318	N	1979
CALLIHAM SOUTH	MCMULLEN	TX10	311	113771	N	1956	CANDLISH	BEE	TX20	025	116685	N	1975
CALLIHAN	DE WITT	TX20	123	008456	OA	1984	CANDLISH EAST	BEE	TX20	025	116725	N	1975
CALLIS	WHARTON	TX30	481	113802	N	1971	CANDLISH WEST	BEE	TX20	025	000971	N	1980
CALLISBURG EAST	COOKE	TX90	097	017786	O	2004	CANDY	SHACKELFORD	TX70	417	116713	OA	1978
CALLISBURG SW	COOKE	TX90	097	113833	OA	1954	CANDY B	SAN PATRICIO	TX40	409	013200	N	1989
CALLOWAY	FAYETTE	TX30	149	009407	O	1991	CANE ISLAND	MATAGORDA	TX30	321	116809	N	1964
CAL-M	STEPHENS	TX70	429	112577	ONA	1978	CANELO	KLEBERG	TX40	273	116871	ONA	1950
CALMAR	ANGELINA	TX60	005	113864	O	1961	CANELO CAMOODI	KLEBERG	TX40	273	017769	N	2003
CAL-MCCOY	TAYLOR	TX70	441	017876	O	2005	CANELO EAST	KLEBERG	TX40	273	008068	N	1981
CAL-TEX	PARKER	TX70	367	112624	OA	1951	CANELO SOUTH	KLEBERG	TX40	273	008070	ONA	1980
CALUBIDO	LIVE OAK	TX20	297	113895	ONA	1971	CANEY	MATAGORDA	TX30	321	116964	ONA	1959
CALVERT	FRIO	TX10	163	113988	OA	1976	CANEY CREEK	SMITH	TX60	423	117026	N	1977
CALVERT	MILAM	TX10	331	113988	OA	1944	CANEY CREEK	WHARTON	TX30	481	117026	N	1976
CALVERT	ROBERTSON	TX50	395	113988	ONA	1944	CANEY CREEK WEST	WHARTON	TX30	481	016592	N	2000
CALVERT EAST	ROBERTSON	TX50	395	114019	ON	1953	CANLAW	UPTON	TX75	461	117367	OA	1972
CALVIN	GLASSCOCK	TX80	173	114081	OA	1965	CANMEX	PARKER	TX70	367	117398	OA	1958
CALVIN	MIDLAND	TX80	329	114081	OA	1965	CANNAE	ROBERTSON	TX50	395	015902	N	1996
CALVIN	REAGAN	TX75	383	114081	OA	1965	CANNAN	BEE	TX20	025	117429	ON	1952
CALVIN	UPTON	TX75	461	114081	OA	1965	CANNAN EAST	BEE	TX20	025	017972	N	2005
CALVIN NORTH	GLASSCOCK	TX80	173	114174	OA	1966	CANNAN LAND	WILBARGER	TX90	487	012925	O	1988
CALVIN NORTH	REAGAN	TX75	383	114174	OA	1966	CANNAN SOUTH	BEE	TX20	025	117437	N	1976
CALVIN'S DREAM	GOLIAD	TX20	175	015262	N	1994	CANNIBAL DRAW	GLASSCOCK	TX80	173	117507	OA	1978
CAM	DUVAL	TX40	131	114360	OA	1917	CANNING	BORDEN	TX85	033	117522	OA	1950
CAMADA	JIM WELLS	TX40	249	114391	O	1939	CANNING	CONCHO	TX75	095	117522	OA	1980
CAMAR	SCHLEICHER	TX75	413	114422	ONA	1959	CANNING	SCURRY	TX85	415	117522	OA	1950
CAMAR NORTH	SCHLEICHER	TX75	413	114453	OA	1968	CANNON	GRAYSON	TX90	181	117553	OA	1962
CAMAR SW	SCHLEICHER	TX75	413	114484	ONA	1959	CANNON CREEK	POLK	TX30	373	117615	N	1998
CAMARON GRANDE	ZAPATA	TX40	505	012486	N	1987	CANO	DUVAL	TX40	131	117677	OA	1950
CAMARON RANCH	LA SALLE	TX10	283	114895	ONA	1976	CANOE BAYOU	MATAGORDA	TX30	321	016479	N	1999
CAMBRIDGE	LIPSCOMB	TX95	295	114515	ONA	1970	CANO-MEXICO	HIDALGO	TX40	215	117708	N	1957
CAMBRIDGE	OCHILTREE	TX95	357	114515	ONA	1970	CANON	BORDEN	TX85	033	117741	O	1953
CAMBRIDGE SOUTH	LIPSCOMB	TX95	295	007552	ONA	1980	CANTAKEROUS	JACKSON	TX20	239	014901	N	1994
CAMDEN	POLK	TX30	373	114546	OA	1972	CANTEY	PALO PINTO	TX70	363	117770	OA	1948
CAMEL	NOLAN	TX70	353	114577	OA	1970	CANTON	VAN ZANDT	TX50	467	117832	N	1964
CAMERON	STARR	TX40	427	114670	ONA	1943	CANTON WEST	VAN ZANDT	TX50	467	118049	N	1969
CAMERON EAST	STARR	TX40	427	114701	N	1956	CANTU	WEBB	TX40	479	118204	N	1980
CAMERON LAKE	TRINITY	TX30	455	005356	N	1997	CANUCK	WHARTON	TX30	481	015181	O	1994
CAMERON NW	STARR	TX40	427	114887	ONA	1971	CANYON	BORDEN	TX85	033	118297	O	1950
CAMERON P	EASTLAND	TX70	133	000857	OA	1981	CANYON	SHERMAN	TX95	421	118297	OA	1990
CAMERON SOUTH	STARR	TX40	427	008067	N	1981	CAP YATES	JACK	TX90	237	118514	ONA	1952
CAMERON TWO	EASTLAND	TX70	133	002023	ONA	1982	CAP YATES	WISE	TX90	497	118514	ONA	1952
CAMERON WEST	STARR	TX40	427	010058	ONA	1985	CAPISALLO	HIDALGO	TX40	215	118669	ONA	1971
CAMERON-ALLEN	BEE	TX20	025	009408	N	1984	CAPITOLA	FISHER	TX70	151	118813	OA	1975
CAMERON-HAMILL	ANGELINA	TX60	005	011357	N	1974	CAPLAW	PECOS	TX80	371	000973	N	1981
CAMILLE	PALO PINTO	TX70	363	114902	N	1976	CAPLEN	GALVESTON					

Field Name	County Name	State Sub	Co Code	Field Code	Field Disc Type Year	Field Name	County Name	State Sub	Co Code	Field Code	Field Disc Type Year
CAPTAIN LUCEY	JIM WELLS	TX40	249	119258	ONA 1932	CARTER-BISHOP	BROWN	TX70	049	009193	OA 1985
CAPTAIN LUCEY	NUECES	TX40	355	119258	OA 1954	CARTER-BLOXOM	FREESTONE	TX50	161	122079	N 1969
CARA	MONTAGUE	TX90	337	009189	OA 1985	CARTER-GIFFORD	KNOX	TX90	275	122110	O 1957
CARANCAHUA BAY NORTH	JACKSON	TX20	239	119317	ONA 1973	CARTER-GRAGG	NAVARRO	TX50	349	122141	O 1952
CARANCAHUA CREEK	JACKSON	TX20	239	119320	OA 1968	CARTER-NEW MEXICO	GAINES	TX85	165	122203	OA 1956
CARANCAHUA CREEK EAST	JACKSON	TX20	239	119327	N 1975	CARTERVILLE	PARKER	TX70	367	122513	ONA 1973
CARANCAHUA CREEK NW	JACKSON	TX20	239	119334	ONA 1975	CARTERVILLE NORTH	PARKER	TX70	367	122544	N 1979
CARANCAHUA PASS	CALHOUN	TX20	057	002026	N 1982	CARTHAGE	GREGG	TX60	183	122575	1980
CARANCAHUA SHORES	CALHOUN	TX20	057	119341	O 1974	CARTHAGE	HARRISON	TX60	203	122575	ONA 1936
CARAVAN	MONTAGUE	TX90	337	119351	OA 1963	CARTHAGE	PANOLA	TX60	365	122575	ONA 1936
CARAWAY	COLEMAN	TX70	083	119382	N 1976	CARTHAGE	RUSK	TX60	401	122575	ONA 1936
CARAWAY	MADISON	TX30	313	119382	ON 1962	CARTHAGE NE	PANOLA	TX60	365	122699	N 1983
CARAWAY & SMITH	SCHLEICHER	TX75	413	009190	ONA 1985	CARTHAGE NORTH	HARRISON	TX60	203	122730	N 1981
CARAWAY & SMITH SW	SCHLEICHER	TX75	413	011674	OA 1987	CARTHAGE NORTH	PANOLA	TX60	365	122730	ONA 1966
CARBON	EASTLAND	TX70	133	119413	OA 1940	CARTHAGE NW	PANOLA	TX60	365	122761	N 1983
CARBON EAST	EASTLAND	TX70	133	014437	O 1993	CARTHAGE SE	PANOLA	TX60	365	122894	N 1975
CARBONDALE	CASS	TX60	067	119475	OA 1966	CARTHAGE SOUTH	PANOLA	TX60	365	122916	ONA 1957
CARBONDALE EAST	CASS	TX60	067	000473	N 1978	CARTHAGE SW	PANOLA	TX60	365	122921	N 1976
CARBONDALE NORTH	BOWIE	TX60	037	119506	N 1967	CARTWRIGHT	KNOX	TX90	275	122978	OA 1950
CARDINAL	MARTIN	TX80	317	119568	ONA 1968	CARTWRIGHT RANCH	LA SALLE	TX10	283	123009	O 1959
CARDINAL	PECOS	TX80	371	119568	ONA 1968	CARUTH	BROWN	TX70	049	123040	OA 1952
CARDINAL PLACE	ORANGE	TX30	361	001938	N 1998	CARVER	JACK	TX90	237	006098	N 1982
CARESS	WEBB	TX40	479	003737	N 1983	CARVER	STEPHENS	TX70	429	006098	N 1983
CAREY	STEPHENS	TX70	429	119816	OA 1956	CARVER-KALLISON	GUADALUPE	TX10	187	123071	O 1937
CAREY & RIGGS	JACK	TX90	237	119820	OA 1975	CARY-MAG	JACK	TX90	237	123226	ONA 1951
CARGIF	YOUNG	TX90	503	119909	OA 1959	CARY-MAG NORTH	JACK	TX90	237	123257	OA 1965
CARGILE	TOM GREEN	TX75	451	119940	OA 1957	CARY-MAG SOUTH	JACK	TX90	237	123288	ONA 1953
CARIBOU	JACK	TX90	237	119971	N 1987	CARY-MAG WEST	JACK	TX90	237	007038	OA 1983
CARIBOU	YOUNG	TX90	503	119971	OA 1988	CASA BLANCA	DUVAL	TX40	131	123319	OA 1938
CARL CAHILL	SCHLEICHER	TX75	413	119980	ONA 1976	CASA BLANCA EAST	DUVAL	TX40	131	123329	ONA 1974
CARL PETERS	BROOKS	TX40	047	119985	ONA 1975	CASA BLANCA NORTH	DUVAL	TX40	131	123350	O 1939
CARL REYNOLDS	WHARTON	TX30	481	119989	N 1975	CASA BLANCA SOUTH	DUVAL	TX40	131	123381	O 1954
CARL WORSHAM CATCLAW	TAYLOR	TX70	441	008457	OA 1984	CASA BLANCA WEST	DUVAL	TX40	131	123412	ONA 1940
CARLA	EASTLAND	TX70	133	003038	N 1982	CASA VERDE	WEBB	TX40	479	003807	N 1982
CARLA	SHERMAN	TX95	421	003038	N 2002	CASADY	TAYLOR	TX70	441	123443	OA 1953
CARLANDER	SHERMAN	TX95	421	011929	ONA 1988	CASAS	HIDALGO	TX40	215	123474	ONA 1963
CARLE	CLAY	TX90	077	119994	O 1972	CASAS NORTH	HIDALGO	TX40	215	123505	ONA 1965
CARLILE	STONEWALL	TX70	433	120064	OA 1938	CASAS SOUTH	HIDALGO	TX40	215	123536	N 1970
CARLILE & HOWELL	SHELBY	TX60	419	120195	N 1981	CASAS WEST	HIDALGO	TX40	215	123567	O 1966
CARLILE NE	STONEWALL	TX70	433	003124	O 1998	CASBURN	YOUNG	TX90	503	123598	N 1951
CARLILE SW	STONEWALL	TX70	433	015552	O 1996	CASCADE	ARCHER	TX90	009	123629	OA 1959
CARLISLE CREEK SOUTH	DE WITT	TX20	123	006532	N 1984	CASCADE	BAYLOR	TX90	023	123629	OA 1959
CARLOS	GRIMES	TX30	185	120209	N 1977	CASE	SCHLEICHER	TX75	413	123691	N 1964
CARLOTA	MAVERICK	TX10	323	120219	OA 1972	CASEY	COLEMAN	TX70	083	123753	ONA 1952
CARLSBAD	TOM GREEN	TX75	451	120250	ONA 1950	CASEY	KENT	TX85	263	123753	O 1954
CARLTON SOUTH	MCMULLEN	TX10	311	120374	O 1981	CASEY DRAW	REEVES	TX80	389	123787	N 1975
CARLTON SPEED	GRIMES	TX30	185	120405	ONA 1967	CASEY JASPER	WOOD	TX60	499	012712	OA 1988
CARLTON SPEED	WALLER	TX30	473	120405	ONA 1967	CASEY RYAN	CONCHO	TX75	095	017272	O 2002
CARLY	RUNNELS	TX75	399	014740	O 1994	CASH	WICHITA	TX90	485	123846	OA 1966
CARM	CALLAHAN	TX70	059	000475	OA 1981	CASS	CASS	TX60	067	124249	ONA 1956
CARM-ANN	GAINES	TX85	165	000974	OA 1979	CASS	CLAY	TX90	077	124249	OA 1978
CARMELIA	WEBB	TX40	479	010695	N 1986	CASSELL	BROWN	TX70	049	003808	ONA 1983
CARMEN'S	CALLAHAN	TX70	059	003198	N 1998	CASSIE	HARDEMAN	TX90	197	014904	O 1994
CARMICHAEL	JACKSON	TX20	239	120746	N 1953	CAST	HEMPHILL	TX95	211	004149	N 1981
CARMICHAEL EAST	JACKSON	TX20	239	011675	N 1987	CASTEEL	YOUNG	TX90	503	124641	OA 1973
CARMICHAEL WEST	JACKSON	TX20	239	120763	N 1973	CASTILLO	JASPER	TX30	241	124683	ONA 1951
CARMINATI	MONTAGUE	TX90	337	120777	OA 1949	CASTILLO EAST	JASPER	TX30	241	009410	ONA 1984
CARMINE	WASHINGTON	TX30	477	011676	N 1987	CASTILLO WEST	JASPER	TX30	241	124714	ONA 1952
CARMON	WEBB	TX40	479	009191	N 1985	CASTLE	JONES	TX70	253	124745	OA 1985
CARMONA	POLK	TX30	373	014001	N 1991	CASTLE GAP	UPTON	TX75	461	124869	OA 1966
CARNES	JONES	TX70	253	120901	OA 1972	CASTLE ROCK	COLORADO	TX30	089	125055	N 1992
CARNEY	JACK	TX90	237	120932	O 1951	CASTLEBERRY EAST	WILBARGER	TX90	487	125148	OA 1938
CARO CREEK	JIM WELLS	TX40	249	010060	N 1985	CASTLEMAN	FISHER	TX70	151	125153	OA 1976
CAROL ANN	STONEWALL	TX70	433	120994	OA 1958	CASWELL	MONTAGUE	TX90	337	125241	O 1952
CAROL JEAN	ANDERSON	TX60	001	000975	OA 1981	CAT	DUVAL	TX40	131	000478	N 1981
CAROL LEE	SHACKELFORD	TX70	417	121025	OA 1959	CAT CLAW	TERRELL	TX75	443	017736	N 2004
CAROL WEST	THROCKMORTON	TX70	447	007837	OA 1982	CAT SPRINGS	AUSTIN	TX30	015	125420	N 1979
CAROLINA	WEBB	TX40	479	121056	ON 1921	CATAHOULA	VICTORIA	TX20	469	125480	N 2002
CAROLINA-TEX	WEBB	TX40	479	121087	ON 1959	CATARINA	DIMMIT	TX10	127	125706	O 1948
CAROLINA-TEX NORTH	WEBB	TX40	479	121118	ONA 1965	CATARINA EAST	DIMMIT	TX10	127	125710	ONA 1973
CAROLINA-TEX SW	WEBB	TX40	479	121143	N 1977	CATARINA FARMS	DIMMIT	TX10	127	002030	ONA 1980
CAROLINA-TEX WEST	WEBB	TX40	479	121149	OA 1967	CATARINA MAG	DIMMIT	TX10	127	014332	O 1992
CAROLS CHOICE	TAYLOR	TX70	441	011358	OA 1987	CATARINA SW	DIMMIT	TX10	127	125722	ONA 1974
CAROLYN	RUNNELS	TX75	399	007037	ONA 1981	CATARINA SW	WEBB	TX40	479	125722	ONA 1974
CAROLYN	WHEELER	TX95	483	007037	N 1982	CATCLAW	DIMMIT	TX10	127	004160	OA 1983
CARON RANCH	MCMULLEN	TX10	311	002028	N 1980	CATHI	THROCKMORTON	TX70	447	126170	OA 1975
CARONICAN	LIVE OAK	TX20	297	121180	N 1949	CATHY	FISHER	TX70	151	126264	OA 1970
CAROTHERS	STONEWALL	TX70	433	121211	OA 1955	CATLIN	JACK	TX90	237	126295	ONA 1957
CARPENTER	BAYLOR	TX90	023	121242	O 1954	CATLIN SW	JACK	TX90	237	126326	ONA 1967
CARPENTER	CROCKETT	TX75	105	121242	O 1981	CATLYNN	PECOS	TX80	371	126332	O 1974
CARPENTER	PALO PINTO	TX70	363	121242	N 1984	CATLYNN EAST	PECOS	TX80	371	126334	N 1976
CARPENTER NW	CROCKETT	TX75	105	014330	OA 1992	CATLYNN WEST	PECOS	TX80	371	126339	OA 1974
CARPUS	TAYLOR	TX70	441	006950	OA 1984	CATO	YOUNG	TX90	503	126357	O 1952
CARR	WEBB	TX40	479	121410	N 1979	CATONE	GOLIAD	TX20	175	013832	N 1990
CARR	YOUNG	TX90	503	121410	ONA 1977	CATOR	HANSFORD	TX95	195	126481	ONA 1951
CARR RANCH	PALO PINTO	TX70	363	007839	N 1980	CATOR	SHERMAN	TX95	421	126481	ONA 1951
CARRETA	JIM HOGG	TX40	247	017089	N 2002	CATS CREEK	ROBERTS	TX95	393	007840	ONA 1981
CARRIE	STEPHENS	TX70	429	121490	OA 1954	CATTAIL HOLLOW	MONTAGUE	TX90	337	000479	N 1979
CARRIE COLE	EASTLAND	TX70	133	009705	N 1985	CATTHE	COLEMAN	TX70	083	007841	N 1980
CARRIE JO	STEPHENS	TX70	429	008073	N 1984	CATTO	WEBB	TX40	479	000480	N 1981
CARRIE KILLEBREW	ROBERTS	TX95	393	121506	ONA 1975	CAUDLE	MONTAGUE	TX90	337	126574	O 1946
CARRIKER	FISHER	TX70	151	121583	ONA 1951	CAUGHLIN	WISE	TX90	497	126605	ONA 1955
CARRIZO	DIMMIT	TX10	127	121614	ON 1941	CAUGHLIN SOUTH	WISE	TX90	497	126636	OA 1963
CARRIZO NORTH	DIMMIT	TX10	127	121624	OA 1977	CAUSEY	BEE	TX20	025	004152	N 2000
CARRIZO PARK	DIMMIT	TX10	127	121645	O 1941	CAUSEY DRAW	IRION	TX75	235	012926	OA 1989
CARRIZO SOUTH	DIMMIT	TX10	127	121651	ONA 1972	CAUTHORN RANCH	SUTTON	TX75	435	126713	N 1975
CARRIZO SW	DIMMIT	TX10	127	121657	ONA 1977	CAUTHORN RANCH NORTH	SUTTON	TX75	435	000132	N 1980
CARRIZO WEST	DIMMIT	TX10	127	121660	ONA 1974	CAVALLO	OFFSHORE-STATE	TX05	990	126721	N 1977
CARRL RANCH	DUVAL	TX40	131	009192	ONA 1985	CAVALLO WEST	OFFSHORE-STATE	TX05	990	000481	N 1980
CARROL	BASTROP	TX10	021	121676	OA 1932	CAVASSO CREEK	ARANSAS	TX40	007	126791	ON 1964
CARROLL	LIBERTY	TX30	291	121707	N 1957	CAVAZOS	WEBB	TX40	479	126816	N 1972
CARROLL	LIPSCOMB	TX95	295	121707	OA 1981	CAVE	CONCHO	TX75	095	126822	ONA 1959
CARROLL SPRINGS	HENDERSON	TX50	213	008458	OA 1984	CAVE 60	MARTIN	TX80	317	012565	O 1995
CARSONS HOLE	ATASCOSA	TX10	013	017271	O 2003	CAVEAT EMPTOR	WARD	TX80	475	012487	OA 1988
CARTER	GLASSCOCK	TX80	173	122048	OA 1936	CAVERNA	HOWARD	TX80	227	013834	OA 1991
CARTER	TERRY	TX85	445	122048	OA 1980	CAVITY	LIVE OAK	TX20	297	126958	ON 1974
CARTER CREEK	PARKER	TX70	367	122082	N 1978	CAYCE	ARCHER	TX90	009	010325	O 1986
CARTER DRAW	STONEWALL	TX70	433	122086	O 1988	CAYMAN	ERATH	TX70	143	000482	N 1978
CARTER EAST	PALO PINTO	TX70	363	122092	OA 1983	CAYO DEL OSO	NUECES	TX40	355	126977	ONA 1953
CARTER LAKE EAST</											

TEXAS

Field Name	County Name	State Sub	Co Code	Field Code	Field Type	Field Disc Year	Field Name	County Name	State Sub	Co Code	Field Code	Field Type	Field Disc Year
CAYUGA NW	ANDERSON	TX60	001	127070	ONA	1953	CHAMBERS RANCH SOUTH	TOM GREEN	TX75	451	012139	OA	1987
CAYUGA NW	HENDERSON	TX50	213	127070	ONA	1953	CHAMBLISS	YOAKUM	TX85	501	131605	O	1955
CAYUGA NW	NAVARRO	TX50	349	127070	ONA	1953	CHAMP	SHELBY	TX60	419	008883	N	1985
CAYUGA WEST	ANDERSON	TX60	001	127101	OA	1968	CHAMPION	HOOD	TX70	221	131698	N	1975
CAYUGA WEST	HENDERSON	TX50	213	127101	OA	1968	CHAMPION	JASPER	TX30	241	131698	OA	1959
C-BAR	CRANE	TX80	103	110175	OA	1948	CHAMPION	WISE	TX90	497	131698	N	1984
C-BAR SW	CRANE	TX80	103	017735	O	2004	CHAMPION LAKE	MITCHELL	TX80	335	131703	N	1976
C-BAR WEST	CRANE	TX80	103	110206	O	1956	CHAMPION WEST	JASPER	TX30	241	015267	O	1992
CC	TOM GREEN	TX75	451	016957	N	2001	CHAMPIONSHIP	VICTORIA	TX20	469	017372	O	2003
CCB	SHELBY	TX60	215	017977	N	2005	CHAMPMON	GAINES	TX85	165	131760	OA	1959
CD NABORS	STARR	TX40	427	016958	N	2001	CHAMPMON NE	GAINES	TX85	165	016959	O	2001
CDC	YOUNG	TX90	503	110237	O	1941	CHAMPMON NORTH	GAINES	TX85	165	131791	OA	1961
CEBOLLA	ZAVALA	TX10	507	127200	ONA	1977	CHANCE	CALLAHAN	TX70	059	131915	N	1983
CECIL	HIDALGO	TX40	215	127466	O	1947	CHANCELLOR	ERATH	TX70	143	132039	N	1980
CECIL	MATAGORDA	TX30	321	127466	N	1965	CHANCELLOR	PECOS	TX80	371	132039	OA	1942
CECIL	STARR	TX40	427	127466	N	1957	CHANDLER	HENDERSON	TX50	213	132101	ONA	1956
CECIL COX	ANGELINA	TX60	005	010326	N	2005	CHANDLER	TERRELL	TX75	443	132101	N	1983
CECIL COX	NACOGDOCHES	TX60	347	010326	N	1985	CHANDLER SW	HENDERSON	TX50	213	132256	OA	1969
CECIL NOBLE	COLORADO	TX30	089	127497	ONA	1950	CHANEY	COLEMAN	TX70	083	132318	ONA	1982
CECIL T	RUNNELS	TX75	399	010696	OA	1986	CHANEY	EASTLAND	TX70	133	132318	N	1949
CECILE	RUNNELS	TX75	399	127559	OA	1977	CHANEY	HOWARD	TX80	227	132318	OA	1984
CECILE SOUTH	RUNNELS	TX75	399	000483	N	1980	CHANEY	STEPHENS	TX70	429	132318	ONA	1947
CECILIA	SHERMAN	TX95	421	004841	ONA	1987	CHANEY-YOCHAM	COLEMAN	TX70	083	007763	ONA	1984
CECILY	DE WITT	TX20	123	003174	OA	1982	CHANNEL FOUR	NUECES	TX40	355	132628	N	1961
CEDAR BAYOU	CHAMBERS	TX30	071	127621	ON	1939	CHANNELVIEW	HARRIS	TX30	201	016260	N	1998
CEDAR BAYOU NORTH	CHAMBERS	TX30	071	127652	ONA	1950	CHANNELVIEW NORTH	HARRIS	TX30	201	132659	N	1959
CEDAR BAYOU NORTH	HARRIS	TX30	201	127652	ONA	1950	CHANNING	HARTLEY	TX95	205	132690	O	1952
CEDAR BAYOU NW	CHAMBERS	TX30	071	127668	ONA	1977	CHANNING EAST	MOORE	TX95	341	014677	N	1993
CEDAR BAYOU SOUTH	CHAMBERS	TX30	071	127683	O	1952	CHANTAL	WALKER	TX30	471	013466	N	1989
CEDAR BAYOU SOUTH	HARRIS	TX30	201	127683	O	1952	CHAPA	LIVE OAK	TX20	297	132752	N	1944
CEDAR BREAK	STONEWALL	TX70	433	009194	OA	1985	CHAPA EAST	LIVE OAK	TX20	297	132756	N	1979
CEDAR BRUSH	GOLIAD	TX20	175	010327	N	1985	CHAPA EAST DEEP	LIVE OAK	TX20	297	017326	N	2001
CEDAR BUSH	MARTIN	TX80	317	010328	OA	1985	CHAPA WEST	LIVE OAK	TX20	297	000121	N	1981
CEDAR CREEK	BASTROP	TX10	021	127745	O	1913	CHAPAROSA	JIM HOGG	TX40	247	132783	ONA	1941
CEDAR CREEK	LIMESTONE	TX50	293	127745	O	1927	CHAPARRAL	BROWN	TX70	049	132814	O	1991
CEDAR CREEK	POTTER	TX95	375	127745	O	1982	CHAPARRAL	COLEMAN	TX70	083	132814	N	1977
CEDAR CREEK NORTH	BASTROP	TX10	021	127776	OA	1934	CHAPARRAL	KENT	TX85	263	132814	OA	1955
CEDAR CREEK SOUTH	HENDERSON	TX50	213	008766	O	1985	CHAPARRAL DRAW	LOVING	TX80	301	017981	N	2005
CEDAR DRAW	MCCULLOCH	TX75	307	008459	N	1994	CHAPEL HILL	SMITH	TX60	423	132876	ONA	1938
CEDAR FLATS	MARTIN	TX80	317	127807	OA	1980	CHAPEL HILL EAST	SMITH	TX60	423	132907	OA	1959
CEDAR GAP	TAYLOR	TX70	441	127869	OA	1955	CHAPEL HILL NE	SMITH	TX60	423	000486	OA	1979
CEDAR HACKER	STEPHENS	TX70	429	006558	N	1993	CHAPEL HILL NORTH	SMITH	TX60	423	008079	OA	1983
CEDAR LAKE	GAINES	TX85	165	128024	ONA	1939	CHAPEL HILL SE	SMITH	TX60	423	003175	OA	1983
CEDAR LAKE EAST	DAWSON	TX85	115	128055	OA	1965	CHAPEL HILL SOUTH	SMITH	TX60	423	132938	N	1958
CEDAR LAKE SE	DAWSON	TX85	115	128117	OA	1953	CHAPEL HILL SW	SMITH	TX60	423	000487	OA	1980
CEDAR LAKE SW	GAINES	TX85	165	128121	O	1975	CHAPEL HILL WEST	SMITH	TX60	423	132969	N	1960
CEDAR POINT	CHAMBERS	TX30	071	128148	ONA	1938	CHAPENO	STARR	TX40	427	014002	N	1990
CEDAR POINT SOUTH	CHAMBERS	TX30	071	007761	OA	1984	CHAPMAN	NUECES	TX40	355	133062	N	1979
CEDAR ROCK	SUTTON	TX75	435	128188	N	1974	CHAPMAN	REEVES	TX80	389	133062	OA	1948
CEDAR SPRINGS	UPSHUR	TX60	459	128210	ON	1966	CHAPMAN	RUSK	TX60	401	133062	ONA	1977
CEDARS	MARTIN	TX80	317	128458	OA	1985	CHAPMAN	WALLER	TX30	473	133062	ON	1981
CEDONIA	BROWN	TX70	049	004305	OA	1983	CHAPMAN DEEP	REEVES	TX80	389	133094	N	1973
CEDONIA	COLEMAN	TX70	083	004305	OA	1983	CHAPMAN NE	REEVES	TX80	389	004362	O	1983
CEDRO HILL	DUVAL	TX40	131	128737	ONA	1938	CHAPMAN RANCH	NUECES	TX40	355	133155	ONA	1941
CEDRO HILL WEST	DUVAL	TX40	131	128768	N	1949	CHAPMAN RANCH EAST	NUECES	TX40	355	133186	OA	1963
CEE VEE	COTTE	TX85	101	128788	OA	1975	CHAPMAN RANCH NORTH	NUECES	TX40	355	008684	N	1984
CEI	PECOS	TX80	371	008460	ONA	1984	CHAPMAN RANCH SOUTH	NUECES	TX40	355	133217	ON	1952
CELANESE	KLEBERG	TX40	273	128799	N	1966	CHAPMAN RANCH WEST	NUECES	TX40	355	133248	N	1950
CELANESE	NUECES	TX40	355	128799	O	1965	CHAPMAN SOUTH	REEVES	TX80	389	133279	ONA	1965
CELANESE SOUTH	KLEBERG	TX40	273	128830	N	1966	CHAPMAN-ABBOTT	WILLIAMSON	TX10	491	133093	OA	1930
CELERY	MENARD	TX75	327	000484	OA	1980	CHAPMAN-CHERRYHOMES	JACK	TX90	237	131751	OA	1975
CELESTE	GOLIAD	TX20	175	015502	N	1995	CHAPMAN-MCFARLIN	MONTAGUE	TX90	337	133124	OA	1941
CELESTE BROWN	VICTORIA	TX20	469	016591	N	2000	CHAPMAN-MILLER	WILBARGER	TX90	487	014741	O	1994
CELESTE-FAY	DIMMIT	TX10	127	128861	ON	1956	CHAPMAN-SLOVER	CLAY	TX90	077	008080	N	1984
CELIA	STONEWALL	TX70	433	128892	OA	1970	CHAPOTE	WILLACY	TX40	489	011682	N	1987
CELICIA	WEBB	TX40	479	006083	N	1983	CHAPPARAL	BROWN	TX70	049	011683	ONA	1987
CELOTEX	FISHER	TX70	151	128954	OA	1952	CHAPPAROSA	ZAVALA	TX10	507	133341	N	1963
CEMENT	NUECES	TX40	355	128985	ON	1949	CHAPPEL HILL	WASHINGTON	TX30	477	003810	OA	1982
CEMETERY RIDGE	COLEMAN	TX70	083	008881	N	1985	CHAPPY	ZAVALA	TX10	507	016261	N	1996
CENTENNIAL	BAYLOR	TX90	023	129202	O	1976	CHARAMOUSCA	DUVAL	TX40	131	133403	ONA	1935
CENTENNIAL	PANOLA	TX60	365	129202	N	1977	CHARAMOUSCA EAST	DUVAL	TX40	131	133434	O	1948
CENTENNIAL EAST	PANOLA	TX60	365	010329	N	1985	CHARAMOUSCA NORTH	DUVAL	TX40	131	133465	OA	1948
CENTENNIAL WEST	COLEMAN	TX70	083	008078	N	1984	CHARAMOUSCA SOUTH	DUVAL	TX40	131	133496	OA	1940
CENTER	SHELBY	TX60	419	129264	ONA	1972	CHARAMOUSCA WEST	DUVAL	TX40	131	133527	ONA	1949
CENTER MILL	HOOD	TX70	221	009195	N	1985	CHARCO	GOLIAD	TX20	175	133558	O	1948
CENTER WEST	SHELBY	TX60	419	129543	N	1980	CHARCO	ZAPATA	TX40	505	133558	N	1977
CENTERVILLE	LEON	TX50	289	129729	ONA	1975	CHARCO DEL MONTE	STARR	TX40	427	006100	OA	1983
CENTERVILLE EAST	LEON	TX50	289	129760	N	1976	CHARCO LARGO CREEK	JIM HOGG	TX40	247	008461	N	1984
CENTERVILLE SE	LEON	TX50	289	000979	N	1980	CHARCO NORTH	GOLIAD	TX20	175	133589	ONA	1952
CENTERVILLE SOUTH	LEON	TX50	289	000980	OA	1980	CHARCO REDONDO	ZAPATA	TX40	505	133620	ONA	1913
CENTRAL PINAL DOME	LOVING	TX80	301	000981	N	1979	CHARCO REDONDO EAST	ZAPATA	TX40	505	133651	ON	1946
CENTRALIA DRAW	REAGAN	TX75	383	130256	OA	1955	CHARCO SE	GOLIAD	TX20	175	133682	ON	1955
CERDA	HIDALGO	TX40	215	130442	N	1962	CHARCO SOUTH	GOLIAD	TX20	175	133686	ON	1976
CERDO BLANCO	NEWTON	TX30	351	005360	N	1998	CHARDONNAY	BAYLOR	TX90	023	012140	O	1987
CERF	PECOS	TX80	371	015933	N	1994	CHARITY	WEBB	TX40	479	009664	N	1985
CERRITO CREEK	WEBB	TX40	479	014419	N	1992	CHAR-JAN	COOKE	TX90	097	000488	OA	1976
CERRITOS	HIDALGO	TX40	215	130577	ONA	1972	CHAR-LAC	LIVE OAK	TX20	297	013201	ONA	1989
CFI	NOLAN	TX70	353	008882	OA	1985	CHARLES	PECOS	TX80	371	133806	OA	1949
C-G	JONES	TX70	253	110321	OA	1978	CHARLES	TAYLOR	TX70	441	133806	O	1984
CHACO SLOUGH	WHARTON	TX30	481	014209	N	1991	CHARLES ABERNATHY	STONEWALL	TX70	433	013583	O	1990
CHAD MITCHELL	JONES	TX70	253	011931	O	1987	CHARLES COPELAND	COKE	TX75	081	000489	OA	1952
CHAD WAYNE	SHACKELFORD	TX70	417	015186	O	1994	CHARLES H DAVIS	RUSK	TX60	401	011361	ONA	1987
CHAETETES	RUNNELS	TX75	399	015266	O	1995	CHARLES MCLARTY	SMITH	TX60	423	012489	O	1988
CHALK HILL	ARCHER	TX90	009	131109	OA	1958	CHARLES MUIL	JIM WELLS	TX40	249	133868	ON	1976
CHALK HILL EAST	ARCHER	TX90	009	131140	OA	1965	CHARLES S COOK	CHEROKEE	TX60	073	014742	O	1993
CHALK HILL NE	ARCHER	TX90	009	131171	OA	1971	CHARLESWINN	COOKE	TX90	097	134023	N	1944
CHALK HILL NORTH	ARCHER	TX90	009	131202	OA	1947	CHARLIE BROWN	SAN PATRICIO	TX40	409	134054	OA	1971
CHALK NORTH	COTTE	TX85	101	009707	N	1985	CHARLIE CAMPBELL	BROWN	TX70	049	003176	OA	1982
CHALK SOUTH	COTTE	TX85	101	131233	O	1967	CHARLIE DAUBERT	LAVACA	TX20	285	134063	ONA	1973
CHALKER	STEPHENS	TX70	429	007842	N	1982	CHARLIE DAUBERT NORTH	LAVACA	TX20	285	134065	OA	1975
CHALKEY CREEK	WEBB	TX40	479	131255	OA	1974	CHARLIE DAUBERT SOUTH	LAVACA	TX20	285			

Field Name	County Name	State Sub	Co Code	Field Code	Field Type	Field Disc Year	Field Name	County Name	State Sub	Co Code	Field Code	Field Type	Field Disc Year
CHARLOTTE SW	FRIO	TX10	163	134209	OA	1964	CHINA SW	JEFFERSON	TX30	245	139634	OA	1975
CHARLOTTE WEST	ATASCOSA	TX10	013	134240	OA	1949	CHINA TOWNSITE	JEFFERSON	TX30	245	015381	N	1995
CHARLOTTE WEST CHARRO	FRIO	TX10	163	134240	OA	1949	CHINQUAPIN	NOLAN	TX70	353	139764	OA	1973
CHAS N JONES	WEBB	TX40	479	017548	N	2004	CHIPS FOLLY	HARDIN	TX30	199	139831	N	1972
CHASCO	GUADALUPE	TX10	187	134302	O	1970	CHIQUITA	ZAVALA	TX10	507	012929	N	1988
CHASTAIN	SCHLEICHER	TX75	413	134333	OA	1962	CHIRENO	VICTORIO	TX60	347	139836	N	1976
CHATFIELD	SHACKELFORD	TX70	417	134426	ONA	1949	CHIRP	NAGOGDOCHES	TX20	469	139841	ON	1975
CHATHAM	NAVARRO	TX50	349	134488	N	1905	CHISHOLM	YOUNG	TX90	503	139851	ONA	1962
CHATTERTON	CALLAHAN	TX70	059	134519	N	1985	CHISHOLM TRAIL	MCMULLEN	TX10	311	139882	N	1971
CHATTERTON SE	JIM HOGG	TX40	247	134643	N	1972	CHISM	SHACKELFORD	TX70	417	139913	N	1978
CHATTERTON SOUTH	JIM HOGG	TX40	247	011092	OA	1986	CHISPITA	STARR	TX40	427	140006	O	1966
CHAVACO	WEBB	TX40	479	009665	N	1985	CHISPITA SOUTH	STARR	TX40	427	140037	O	1967
CHAWN	JACK	TX90	237	007039	OA	1982	CHISUM	STONEMAN	TX70	433	140068	OA	1986
CHAYO	RUNNELS	TX75	399	134829	ONA	1963	CHITLAND CREEK	WHARTON	TX30	481	013837	ONA	1990
CHEANEY	SCHLEICHER	TX75	413	134860	ONA	1951	CHITNEY	FRANKLIN	TX60	159	140130	ONA	1969
CHEAPSIDE	GONZALES	TX10	177	134891	ON	1951	CHITTIM	MAVERICK	TX10	323	140161	ONA	1930
CHEAPSIDE NW	GONZALES	TX10	177	134922	OA	1962	CHITTIM EAST	MAVERICK	TX10	323	006341	ONA	1981
CHEATHAM	TAYLOR	TX70	441	134953	OA	1959	CHITTIM WEST	MAVERICK	TX10	323	003177	N	1982
CHEEK	JEFFERSON	TX30	245	135108	ON	1972	CHOATE	FOARD	TX90	155	140409	OA	1955
CHEEK NORTH	JEFFERSON	TX30	245	135139	N	1937	CHOATE	KARNES	TX20	255	140409	OA	1955
CHEEK SAND	PARKER	TX70	367	004363	N	1983	CHOATE NORTH	FOARD	TX90	155	140440	OA	1964
CHEEK SOUTH	JEFFERSON	TX30	245	000491	N	1980	CHOATE SE	KARNES	TX20	255	140471	ONA	1965
CHEESEBURGER	STONEMAN	TX70	433	015187	O	1995	CHOATE SOUTH	KARNES	TX20	255	000991	N	1981
CHEMCEL	KLEBERG	TX40	273	135294	O	1966	CHOATE WEST	FOARD	TX90	155	008084	ONA	1981
CHEMCEL	NUECES	TX40	355	135294	O	1965	CHOATE WEST	KARNES	TX20	255	008084	N	1981
CHEMCEL SOUTH	KLEBERG	TX40	273	135325	O	1966	CHOCOLATE BAY	BRAZORIA	TX30	039	018875	N	2006
CHEMEL	WEBB	TX40	479	008407	N	1984	CHOCOLATE BAYOU	BRAZORIA	TX30	039	140533	ONA	1940
CHENANGO	BRAZORIA	TX30	039	135356	ONA	1941	CHOCOLATE BAYOU NE	BRAZORIA	TX30	039	005684	N	1983
CHENANGO EAST	BRAZORIA	TX30	039	135387	ONA	1960	CHOCOLATE BAYOU NORTH	BRAZORIA	TX30	039	140564	ONA	1967
CHENANGO NORTH	BRAZORIA	TX30	039	001972	ON	1981	CHOCOLATE BAYOU SE	BRAZORIA	TX30	039	140595	ONA	1964
CHENANGO WEST	BRAZORIA	TX30	039	135418	ONA	1958	CHOCOLATE BAYOU SOUTH	BRAZORIA	TX30	039	140626	ON	1960
CHENEY MEMORIAL	EASTLAND	TX70	133	000492	OA	1977	CHOKAS	MONTAGUE	TX90	337	140874	OA	1969
CHENEYBORO	FREESTONE	TX50	161	135470	ONA	1977	CHOKE CANYON	MCMULLEN	TX10	311	008462	N	1984
CHENEYBORO	NAVARRO	TX50	349	135470	ONA	1977	HOLLA	TAYLOR	TX70	441	015188	O	1994
CHENEYBORO SW	FREESTONE	TX50	161	000984	ONA	1979	CHONAN	ZAVALA	TX10	507	014906	N	1993
CHENEYBORO SW	NAVARRO	TX50	349	000984	ONA	1979	CHRANE	CALLAHAN	TX70	059	015553	O	1996
CHENOT	PECOS	TX80	371	135697	ONA	1957	CHRISMANN	BURLESON	TX30	051	141153	OA	1947
CHENOT EAST	PECOS	TX80	371	135701	ONA	1976	CHRIS	ARCHER	TX90	009	141215	O	1951
CHENOT NORTH	PECOS	TX80	371	000985	N	1979	CHRIS	RUNNELS	TX75	399	141215	ONA	1982
CHEPULIS	COLEMAN	TX70	083	011932	O	1988	CHRIS BEARD	CROCKETT	TX75	105	012493	O	1988
CHERDON	ARCHER	TX90	009	135728	O	1958	CHRISTENSEN	LIVE OAK	TX20	297	141432	ON	1952
CHEROKEE	JACK	TX90	237	135759	OA	1976	CHRISTI	IRION	TX75	235	141463	OA	1971
CHEROKEE	MILAM	TX10	331	135759	OA	1969	CHRISTI	SHACKELFORD	TX70	417	141463	N	1982
CHEROKEE TRACE	UPSHUR	TX60	459	135945	N	1971	CHRISTI B	BROWN	TX70	049	006342	ON	1984
CHERINGTON	PARKER	TX70	367	000493	N	1981	CHRISTI LAKE	SHACKELFORD	TX70	417	003178	N	1982
CERRYHOMES	JACK	TX90	237	136224	O	1968	CHRISTIAN	BROWN	TX70	049	141494	N	1979
CERRYKIRK	JACK	TX90	237	136255	OA	1951	CHRISTIAN	GONZALES	TX10	177	141494	OA	1980
CESLEY	STEPHENS	TX70	429	136379	OA	1957	CHRISTIAN	STEPHENS	TX70	429	141494	ONA	1962
CHESNUT	PALO PINTO	TX70	363	009553	N	1984	CHRISTIAN-ANNA	JONES	TX70	253	141466	OA	1978
CHESS	WILLACY	TX40	489	136441	ONA	1955	CHRISTIE	MONTAGUE	TX90	337	141556	O	1971
CHESS SW	WILLACY	TX40	489	000987	ONA	1980	CHRISTIE TIPPS	ROBERTS	TX95	393	014635	O	1993
CHESTER	POLK	TX30	373	136472	N	1984	CHRISTIE-STEWART	KNOX	TX90	275	141587	OA	1956
CHESTERVILLE	AUSTIN	TX30	015	136844	N	1975	CHRISTINA	CALHOUN	TX20	057	141618	N	1981
CHESTERVILLE	COLORADO	TX30	089	136844	ON	1945	CHRISTINA	JACK	TX90	237	141618	N	1983
CHESTERVILLE NORTH	COLORADO	TX30	089	136937	ONA	1945	CHRISTINE	DAWSON	TX85	115	141649	OA	1982
CHESTERVILLE NW	COLORADO	TX30	089	016920	N	1999	CHRISTINE	PECOS	TX80	371	141649	OA	1961
CHESTERVILLE SE	COLORADO	TX30	089	003974	N	1982	CHRISTINE SE	ATASCOSA	TX10	013	141659	OA	1976
CHESTNUT	PALO PINTO	TX70	363	007770	N	1984	CHRISTI-V	SHACKELFORD	TX70	417	007845	O	1982
CHEVRON	OFFSHORE-STATE	TX05	990	137123	ONA	1954	CHRISTMAS	DE WITT	TX20	123	141680	ONA	1953
CHEYENNE	MONTAGUE	TX90	337	137154	O	1957	CHRISTMAS	TITUS	TX60	449	141680	ON	1956
CHEYENNE	WINKLER	TX80	495	137154	ONA	1947	CHRISTMAS	TOM GREEN	TX75	451	141680	O	1985
CHICHESTER	SHACKELFORD	TX70	417	013353	OA	1989	CHRISTMAS CREEK	LIMESTONE	TX50	293	141711	O	1958
CHICK BEND	PALO PINTO	TX70	363	000496	N	1979	CHRISTMAS DAY	TITUS	TX60	449	141742	O	1956
CHICKEN RANCH	FAYETTE	TX30	149	012492	N	1988	CHRISTMAS DEEP	DE WITT	TX20	123	141750	N	1971
CHICKEN SOUP	HENDERSON	TX50	213	014743	N	1993	CHRISTMAS EVE	JONES	TX70	253	010334	O	1986
CHICK-INN	RUNNELS	TX75	399	137774	O	1963	CHRISTMAS SOUTH	DE WITT	TX20	123	141761	N	1977
CHICK-INN NORTH	RUNNELS	TX75	399	137805	OA	1970	CHRISTOPHER	KING	TX85	269	141773	O	1987
CHICK-INN SE	RUNNELS	TX75	399	137836	O	1964	CHRISTOPHER DAN	YOUNG	TX90	503	011093	N	1986
CHICKLYNN	PECOS	TX80	371	138146	OA	1968	CHRISTOPHER	TOM GREEN	TX75	451	141835	ONA	1953
CHICO	WISE	TX90	497	138177	ONA	1947	CHRISTOVA	TOM GREEN	TX75	451	141866	N	1961
CHICO EAST	WISE	TX90	497	138208	OA	1950	CHRISTOVA NE	TOM GREEN	TX75	451	141897	OA	1952
CHICO WEST	WISE	TX90	497	138270	ONA	1948	CHRISTOVA NORTH	TOM GREEN	TX75	451	141928	OA	1954
CHICOLETE	JACKSON	TX20	239	000148	N	1981	CHRISTOVA SOUTH	TOM GREEN	TX75	451	141959	OA	1960
CHICOLETE CREEK	LAVACA	TX20	285	138301	N	1954	CHRISTOVA SW	TOM GREEN	TX75	451	141959	OA	1960
CHICOLETE CREEK EAST	LAVACA	TX20	285	138332	O	1959	CHRISTY	TERRY	TX85	445	141990	OA	1990
CHICOLETE CREEK NORTH	LAVACA	TX20	285	001967	O	1982	CHRISY LYNN	COLORADO	TX30	089	011689	N	1987
CHICOLETE CREEK NW	LAVACA	TX20	285	010331	N	1985	CHUBB	MCMULLEN	TX10	311	142072	OA	1974
CHICOLETE CREEK WEST	LAVACA	TX20	285	138363	O	1955	CHULA	JIM HOGG	TX40	247	142145	O	1952
CHICON LAKE	BEXAR	TX10	029	138394	OA	1919	CHULA VISTA	JACKSON	TX20	239	013467	N	1989
CHICON LAKE	MEDINA	TX10	325	138394	OA	1919	CHUNN	OCHILTREE	TX95	357	142176	ON	1956
CHICON LAKE SOUTH	MEDINA	TX10	325	138425	O	1952	CHUNN NORTH	HANSFORD	TX95	357	142207	OA	1960
CHIDER BRI	LIVE OAK	TX20	297	010333	N	1985	CHUNN NORTH	OCHILTREE	TX95	357	142207	OA	1960
CHIEF	SHACKELFORD	TX70	417	009555	O	1994	CHUPADERA	WEBB	TX40	479	000993	OA	1980
CHIEF COLABE	POLK	TX30	373	006101	N	1983	CHUPICK	ATASCOSA	TX10	013	142238	OA	1963
CHIGGER	VICTORIA	TX20	469	138456	N	1962	CHURCH	PARKER	TX70	367	142269	N	1974
CHIHUAHUA	HIDALGO	TX40	215	138518	N	1955	CHURCH CREEK	UPTON	TX75	461	142269	O	1926
CHIHUAHUA	KLEBERG	TX40	273	138518	N	1982	CHURCH HILL	COLORADO	TX30	089	008463	N	1984
CHILDERS	EASTLAND	TX70	133	000497	N	1979	CHURCH HILL WEST	RUSK	TX60	401	142362	ONA	1982
CHILDRESS	CROCKETT	TX75	105	138642	ON	1947	CHURCH PEAK	RUSK	TX60	401	000502	OA	1980
CHILDRESS	MONTAGUE	TX90	337	138642	OA	1944	CHURCH-FIELDS	SCURRY	TX85	415	142424	O	1962
CHILDRESS EAST	CROCKETT	TX75	105	138673	OA	1967	CHURCH-HILLS	CRANE	TX80	103	142331	O	1926
CHILE PIEPER	CONCHO	TX75	095	007327	O	1997	CHURCHILL	SHACKELFORD	TX70	417	142486	O	1970
CHILE VIEJA	WILLACY	TX40	489	018889	N	2006	CHUZA SPRINGS	WARD	TX80	475	014440	O	1992
CHILLICOTHE	HARDEMAN	TX90	197	138859	OA	1944	CIB-OP	OFFSHORE-STATE	TX05	990	012494	N	1988
CHILLICOTHE EAST	HARDEMAN	TX90	197	138890	OA	1967	CIEGO MARRANO	CALLAHAN	TX70	059	016521	O	2000
CHILLICOTHE NE	HARDEMAN	TX90	197	000499	O	1979	CIERVO GRANDE	WHARTON	TX30	481	016264	N	1997
CHILLICOTHE NORTH	HARDEMAN	TX90	197	138921	OA	1965	CIMARRON	STEPHENS	TX70	429	142610	OA	1985
CHILLICOTHE SOUTH	HARDEMAN	TX90	197	138952	OA	1964	CINCO COMPADRES	WEBB	TX40	479	008464	N	1983
CHILLICOTHE SW	HARDEMAN	TX90	197	004619	OA	1983	CINCO DE MAYO	ZAPATA	TX40	505	142765	N	1945
CHILTIPI	DUVAL	TX40	131	139076	ONA	1939	CINCO MAS	LIVE OAK	TX20	297	011094	N	1986
CHILTIPI NORTH	DUVAL	TX40	131	139107	OA	1949							

TEXAS

Field Name	County Name	State Sub	Co Code	Field Code	Field Type	Disc Year	Field Name	County Name	State Sub	Co Code	Field Code	Field Type	Disc Year
CIRCLE BAR	ECTOR	TX80	135	142920	ONA	1962	CLAYTON	MCMULLEN	TX10	311	146780	ONA	1944
CIRCLE BAR EAST	ECTOR	TX80	135	142926	OA	1977	CLAYTON	PARKER	TX70	367	146780	N	1979
CIRCLE BAR SOUTH	ECTOR	TX80	135	142951	O	1971	CLAYTON	RUNNELS	TX75	399	146780	O	1948
CIRCLE DOT	HEMPHILL	TX95	211	142966	N	1979	CLAYTON NE	LIVE OAK	TX20	297	146811	ONA	1966
CISCO	EASTLAND	TX70	133	143013	ONA	1950	CLAYTON NORTH	LIVE OAK	TX20	297	013203	N	1989
CISCO HEIGHTS	EASTLAND	TX70	133	016646	N	2000	CLAYTON RANCH	BORDEN	TX85	033	146873	OA	1984
CISCO NE	EASTLAND	TX70	133	143106	O	1958	CLAYTON RANCH	CROCKETT	TX75	105	146873	O	1950
CISCO NORTH	EASTLAND	TX70	133	143137	N	1948	CLAYTON RANCH NORTH	BORDEN	TX85	033	009197	OA	1985
CISCO NW	EASTLAND	TX70	133	143168	ONA	1959	CLAYTON SE	LIVE OAK	TX20	297	146987	OA	1974
CISCO SE	EASTLAND	TX70	133	143199	N	1949	CLAYTON SOUTH	RUNNELS	TX75	399	146878	N	1977
CISCO SOUTH	EASTLAND	TX70	133	143230	ONA	1951	CLAYTON-BONNETT	RUNNELS	TX75	399	003180	OA	1983
CISCO SW	EASTLAND	TX70	133	143292	ONA	1976	CLAYTONVILLE	FISHER	TX70	151	146904	ONA	1952
CISCO WEST	EASTLAND	TX70	133	143354	OA	1952	CLAYTONVILLE EAST	FISHER	TX70	151	146909	OA	1978
CISCO-BENAVIDES	ZAPATA	TX40	505	007240	N	1999	CLAYTONVILLE NORTH	FISHER	TX70	151	146925	O	1977
CISSY	RUNNELS	TX75	399	143447	O	1962	CLAYTONVILLE NW	FISHER	TX70	151	146935	OA	1957
CISTERN	FAYETTE	TX30	149	143478	ONA	1943	CLAYTONVILLE SE	FISHER	TX70	151	146966	ONA	1961
CISTERN NORTH	BASTROP	TX10	021	143509	ONA	1943	CLAYTONVILLE SOUTH	FISHER	TX70	151	146997	O	1960
CISTERN NORTH	FAYETTE	TX30	149	143509	ONA	1943	CLEAR	OFFSHORE-STATE	TX05	990	146999	ONA	1978
CITADEL-ORIENT	TOM GREEN	TX75	451	012931	OA	1989	CLEAR CREEK	CALLAHAN	TX70	059	147121	ONA	1977
CITATION	GLASSCOCK	TX80	173	143540	O	1971	CLEAR CREEK	MENARD	TX75	327	147121	OA	1984
CITRUS	HIDALGO	TX40	215	143664	N	1972	CLEAR CREEK	WALLER	TX30	473	147121	O	1952
CITRUS CITY	HIDALGO	TX40	215	143725	N	1978	CLEAR CREEK NORTH	CALLAHAN	TX70	059	008467	N	1984
CITRUS GROVE	MATAGORDA	TX30	321	143695	N	1943	CLEAR FORK WEST	HASKELL	TX70	207	147183	OA	1957
CITY LIMITS	HENDERSON	TX50	213	016452	OA	1999	CLEAR FORK-LAJET	STONEWALL	TX70	433	007561	OA	1983
CITY OF ALVIN	GALVESTON	TX30	167	143757	N	1962	CLEAR LAKE	HARRIS	TX30	201	147214	ONA	1938
CITY OF EL CAMPO	WHARTON	TX30	481	012932	N	1988	CLEAR LAKE WEST	HARRIS	TX30	201	147307	N	1938
CKH	TERRY	TX85	445	000994	OA	1980	CLEAR NORTH	OFFSHORE-STATE	TX05	990	008087	ON	1982
C-K-M	YOUNG	TX90	503	110475	OA	1973	CLEAR SOUTH	OFFSHORE-STATE	TX05	990	003811	ONA	1983
CKP	GOLIAD	TX20	175	009196	N	1984	CLEAR WEST	OFFSHORE-STATE	TX05	990	004621	N	1983
CL LOGAN	ANDERSON	TX60	001	008085	O	1981	CLEARMAN	RUNNELS	TX75	399	006273	O	1984
CLABBERHILL	ANDREWS	TX80	003	144207	OA	1943	CLEBURNE	JOHNSON	TX50	251	017215	N	2002
CLACK	TAYLOR	TX70	441	144238	OA	1958	CLEBURNE WEST	JOHNSON	TX50	251	014532	N	1992
CLAIRE	JACK	TX90	237	144362	OA	1977	CLEGG	LIVE OAK	TX20	297	147873	N	1972
CLAIRE	LIVE OAK	TX20	297	144362	OA	1956	CLEM	MARTIN	TX80	317	147878	O	1986
CLAIRE-ALAFAIR	YOAKUM	TX85	501	005098	OA	1983	CLEM-BAU	JACKSON	TX20	239	147888	OA	1976
CLAIREMONT	KENT	TX85	263	144393	OA	1950	CLEMENS	BRAZORIA	TX30	039	147890	OA	1976
CLAIREMONT EAST	KENT	TX85	263	144424	OA	1960	CLEMENS DOME	BRAZORIA	TX30	039	000508	O	1978
CLAIREMONT NORTH	KENT	TX85	263	144455	OA	1958	CLEMENS NE	BRAZORIA	TX30	039	147891	OA	1974
CLAIREMONT SOUTH	KENT	TX85	263	144486	OA	1963	CLEMENS NORTH	BRAZORIA	TX30	039	147896	N	1963
CLAIREMONT SW	KENT	TX85	263	012725	OA	1988	CLEMENS SE	BRAZORIA	TX30	039	015978	O	1996
CLAIREMONT WEST	KENT	TX85	263	144517	O	1957	CLEMENS SW	BRAZORIA	TX30	039	147927	ONA	1972
CLAM LAKE	JEFFERSON	TX30	245	144548	ONA	1937	CLEMENTINE	HANSFORD	TX95	195	147958	ONA	1964
CLANAHAN	YOAKUM	TX85	501	144579	O	1956	CLEMMER	SHACKELFORD	TX70	417	147989	OA	1953
CLARA	DUVAL	TX40	131	144641	O	1943	CLEO	ZAVALA	TX10	507	016265	N	1996
CLARA	NUECES	TX40	355	144641	O	1943	CLEVELAND	LIBERTY	TX30	291	148237	ONA	1933
CLARA COUCH	CROCKETT	TX75	105	144672	ONA	1941	CLEVELAND NORTH	LIBERTY	TX30	291	148299	OA	1945
CLARA COUCH SOUTH	CROCKETT	TX75	105	010698	OA	1986	CLEVELAND SE	LIBERTY	TX30	291	000509	OA	1978
CLARA DRISCOLL	NUECES	TX40	355	144703	ONA	1935	CLEVELAND SOUTH	LIBERTY	TX30	291	148330	ONA	1974
CLARA DRISCOLL NW	NUECES	TX40	355	144725	N	1979	CLEVELAND TOWNSITE	LIBERTY	TX30	291	148361	O	1952
CLARA DRISCOLL SE	NUECES	TX40	355	144734	ONA	1953	CLEVELAND TOWNSITE NW	LIBERTY	TX30	291	148392	OA	1954
CLARA DRISCOLL SOUTH	NUECES	TX40	355	144765	ONA	1937	CLEVENGER	TOM GREEN	TX75	451	000510	O	1980
CLARA DRISCOLL WEST	NUECES	TX40	355	144796	N	1967	CLIFF	EASTLAND	TX70	133	148485	OA	1984
CLARA GOOD	BORDEN	TX85	033	144827	OA	1956	CLIFF HANGER	STEPHENS	TX70	429	016672	N	2000
CLARA GOOD EAST	BORDEN	TX85	033	000995	OA	1981	CLIFFHANGER	PECOS	TX80	371	017888	N	2003
CLARA NEAL	UPTON	TX75	461	005099	ONA	1981	CLIFFSIDE	POTTER	TX95	375	148547	N	1958
CLARABOYA	JIM HOGG	TX40	247	017459	N	2000	CLIFTON	SHACKELFORD	TX70	417	007306	O	1995
CLARALMA	STEPHENS	TX70	429	144874	O	1974	CLINE FARMS	DAWSON	TX85	115	000998	OA	1979
CLARE	CALLAHAN	TX70	059	010699	OA	1986	CLINGINGSMITH	MONTAGUE	TX90	337	148671	OA	1969
CLARENCE	PALO PINTO	TX70	363	145013	OA	1984	CLINGINGSMITH EAST	MONTAGUE	TX90	337	148702	O	1969
CLARENCE SCHARBAUER	MIDLAND	TX80	329	145075	OA	1951	CLINTA	BORDEN	TX85	033	006900	OA	1984
CLARENCE-MAY	STONEWALL	TX70	433	011935	O	1987	CLINTON	HARRIS	TX30	201	148733	ONA	1937
CLAREVILLE	BEE	TX20	025	145230	OA	1958	CLINTON LAKE	MARION	TX60	315	148764	N	1963
CLARICE	STONEWALL	TX70	433	145261	OA	1955	CLINTON NORTH	HARRIS	TX30	201	148795	N	1955
CLARION	CROCKETT	TX75	105	145292	N	1992	CLINTON SOUTH	HARRIS	TX30	201	148826	O	1951
CLARK	GUADALUPE	TX10	187	145385	O	1935	CLINTON WEST	HARRIS	TX30	201	148857	OA	1962
CLARK	KENT	TX85	263	145385	O	1981	CLIP	GOLIAD	TX20	175	148888	N	1959
CLARK	LAVACA	TX20	285	145385	N	1962	CLIP WEST	GOLIAD	TX20	175	148919	N	1961
CLARK	STERLING	TX80	431	145385	OA	1949	CLODINE	FORT BEND	TX30	157	148950	ONA	1941
CLARK	YOUNG	TX90	503	145385	N	1982	CLODINE NE	HARRIS	TX30	201	148981	N	1956
CLARK MARTIN	ROBERTS	TX95	393	011095	ONA	1986	CLODINE NORTH	FORT BEND	TX30	157	149012	ONA	1955
CLARK MUIL	JIM WELLS	TX40	249	145571	O	1939	CLODINE NORTH	HARRIS	TX30	201	149012	ONA	1955
CLARK RANCH	WEBB	TX40	479	145602	N	1973	CLODINE SW	FORT BEND	TX30	157	149043	ONA	1951
CLARK-COLLIER	BELL	TX10	027	002033	O	1981	CLODINE WEST	FORT BEND	TX30	157	149053	ONA	1973
CLARKE	HARDEMAN	TX90	197	145610	OA	1984	CLOETER	LIVE OAK	TX20	297	002034	N	1982
CLARKE	RUNNELS	TX75	399	145610	OA	1977	CLOETER	MCMULLEN	TX10	311	002034	OA	1981
CLARK-HOLLAND	STEPHENS	TX70	429	013838	N	1990	CLOPTON	STARR	TX40	427	149074	N	1947
CLARKKIRK	RUNNELS	TX75	399	145633	OA	1958	CLOSE CITY	GARZA	TX85	169	003812	ONA	1983
CLARKS CREEK	LAVACA	TX20	285	003039	N	1982	CLOUD	SHACKELFORD	TX70	417	149136	OA	1968
CLARKSON	GOLIAD	TX20	175	145881	ONA	1964	CLOUD	THROCKMORTON	TX70	447	149136	N	1981
CLARKSVILLE	RED RIVER	TX60	387	145912	OA	1986	CLEULESS	COMANCHE	TX95	093	017740	N	2004
CLARKWOOD SOUTH	NUECES	TX40	355	145974	ON	1949	CLUNDER	CALLAHAN	TX70	059	149353	OA	1955
CLASP	VICTORIA	TX20	469	004306	N	1983	CLUSTER	NEWTON	TX30	351	018868	N	2006
CLAUDE BROWN	WHARTON	TX30	481	008466	N	1983	C-L-W	ARCHER	TX90	009	110516	OA	1952
CLAUDE WATTS	JEFFERSON	TX30	245	008685	N	1984	C-L-W EAST	ARCHER	TX90	009	110547	O	1958
CLAUDIA	WHARTON	TX30	481	015271	N	1994	CLYDE HARPER	PALO PINTO	TX70	363	013839	N	1990
CLAUENE	HOCKLEY	TX85	219	146036	OA	1953	CLYDE HOUSTON	TAYLOR	TX70	441	007847	N	1982
CLAUENE NORTH	HOCKLEY	TX85	219	146067	OA	1960	CLYDE REYNOLDS	GLASSCOCK	TX80	173	149477	OA	1959
CLAUENE NW	HOCKLEY	TX85	219	015883	O	1997	CLYDE WILLIAMS	DE WITT	TX20	123	004308	N	1983
CLAUNCH	LIVE OAK	TX20	297	146098	N	1957	C-M	STEPHENS	TX70	429	000461	OA	1980
CLAUNCH	MCMULLEN	TX10	311	146098	N	1953	CMC	NOLAN	TX70	353	000512	ON	1979
CLAUSELL	SHACKELFORD	TX70	417	146129	OA	1968	CMJ	DAWSON	TX85	115	000999	OA	1980
CLAWSON	BROWN	TX70	049	146235	OA	1984	C-M-R	UPTON	TX75	461	110578	OA	1969
CLAWSON	HANSFORD	TX95	195	146235	N	1975	COAHOMA	HOWARD	TX80	227	149772	ONA	1962
CLAY	WHEELER	TX95	483	146253	N	2000	COAHOMA NORTH	HOWARD	TX80	227	149803	OA	1969
CLAY COUNTY	CLAY	TX90	077	146501	N	1983	COAHOMA NORTH	MITCHELL	TX80	335	149803	OA	1981
CLAY COUNTY REGULAR	CLAY	TX90	077	146532	ONA	1902	COAL MINE	MEDINA	TX10	325	150051	O	1955
CLAY CREEK	WASHINGTON	TX30	477	146563	ONA	1943	COALSON	PARKER	TX70	367	150201	N	1976
CLAY GOBER	THROCKMORTON	TX70	447	016648	N	2001	COALVILLE	PALO PINTO	TX70	363	150268	N	1986
CLAY NE	BRAZOS	TX30	041	146638	N	1981	COASTAL	STARR	TX40	427	150299	ONA	1948
CLAY NE	BURLESON	TX30	051	146638	N	1976	COASTAL EAST	HIDALGO	TX40	215	150330	ON	1953
CLAY NE	WASHINGTON	TX30	477	146638	N	1983	COASTAL EAST	STARR	TX40	427	150330	ONA	1953
CLAY POINT	NEWTON	TX3											

Field Name	County Name	State Sub	Co Code	Field Code	Field Disc Type	Year	Field Name	County Name	State Sub	Co Code	Field Code	Field Disc Type	Year
COB-RUWE	SCURRY	TX85	415	150485	OA	1966	COLLINS LAKE	BRAZORIA	TX30	039	154112	ONA	1949
COBURN	LIPSCOMB	TX95	295	150702	ONA	1958	COLLINS LAKE SOUTH	BRAZORIA	TX30	039	154125	ON	1978
COBURN LOWER	LIPSCOMB	TX95	295	150508	N	1983	COLLINSVILLE	GRAYSON	TX90	181	154205	O	1937
COBURN NORTH	LIPSCOMB	TX95	295	150764	N	1963	COLLINSVILLE EAST	GRAYSON	TX90	181	154236	OA	1956
COBURN SOUTH	LIPSCOMB	TX95	295	150786	N	1975	COLLINSVILLE SE	GRAYSON	TX90	181	154267	OA	1957
COBURN SW	LIPSCOMB	TX95	295	150795	ONA	1964	COLLINSVILLE SOUTH	GRAYSON	TX90	181	154298	O	1968
COCHRAN	COCHRAN	TX85	079	150857	O	1954	COLLOM	COLEMAN	TX70	083	154312	ONA	1978
COCKATOO	RUNNELS	TX75	399	000513	OA	1979	COLLOM	RUNNELS	TX75	399	154312	ONA	1978
COCKBURN	WHARTON	TX30	481	000514	OA	1980	COLLUMS	COOKE	TX90	097	154329	O	1996
COCKERHAM	SAN PATRICIO	TX40	409	150888	OA	1956	COLMENA	DUVAL	TX40	131	154422	ONA	1936
COCKRELL	HOOD	TX70	221	005103	OA	1975	COLMENA CREEK	DUVAL	TX40	131	015090	N	1994
COCKRELL	PARKER	TX70	367	005103	N	1982	COLOGNE	VICTORIA	TX20	469	154484	ONA	1939
CODY	NUECES	TX40	355	150981	ONA	1949	COLOGNE DEEP	VICTORIA	TX20	469	017186	N	2001
CODY	STARR	TX40	427	150981	N	1953	COLOGNE WEST	GOLIAD	TX20	175	154515	N	1980
CODY BELL	SCHLEICHER	TX75	413	151012	ONA	1967	COLOGNE WEST	VICTORIA	TX20	469	154515	N	1952
CODY BELL EAST	SCHLEICHER	TX75	413	151043	N	1970	COLOMA CREEK	CALHOUN	TX20	057	154546	ON	1949
CODY BELL SW	SCHLEICHER	TX75	413	151055	ONA	1975	COLOMA CREEK NORTH	CALHOUN	TX20	057	154577	ONA	1953
COFFEY	PARKER	TX70	367	006748	N	1984	COLONEL	CALLAHAN	TX70	059	154608	OA	1958
COFFIELD	CLAY	TX90	077	003181	O	1983	COLONEL	LIBERTY	TX30	291	154608	N	1983
COFFIN	FISHER	TX70	151	151446	OA	1956	COLONY	GONZALES	TX10	177	154639	OA	1965
COFFMAN	KNOX	TX90	275	151477	O	1962	COLONY	JIM WELLS	TX40	249	154639	N	1980
COG	BROWN	TX70	049	003813	ONA	1983	COLORADO	JIM HOGG	TX40	247	154732	ONA	1936
COGDELL	JACK	TX90	237	151570	N	1982	COLORADO DELTA	OFFSHORE-STATE	TX05	990	154756	N	1972
COGDELL	KENT	TX85	263	151570	OA	1949	COLORADO EAST	JIM HOGG	TX40	247	154763	N	1963
COGDELL	SCURRY	TX85	415	151570	OA	1949	COLOVACA	COLORADO	TX30	089	154808	N	1974
COGDELL EAST	KENT	TX85	263	151601	OA	1952	COLOVACA WEST	LAVACA	TX20	285	154418	N	1976
COGDELL EAST	SCURRY	TX85	415	151601	OA	1952	COLTIN	COLORADO	TX30	089	154949	O	1971
COGDELL SE	SCURRY	TX85	415	151632	OA	1966	COLTON	SHERMAN	TX95	421	017637	N	2004
COGDELL WEST	KENT	TX85	263	151663	O	1952	COLUMBUS	COLORADO	TX30	089	155290	ONA	1944
COGDELL WEST	SCURRY	TX85	415	151663	O	1952	COLUMBUS NORTH	COLORADO	TX30	089	155352	N	1956
COGNAC	LOVING	TX80	301	003814	OA	1983	COLUMBUS SOUTH	COLORADO	TX30	089	155507	N	1963
COGNAC	REEVES	TX80	389	003814	OA	1983	COLUMBUS WEST	COLORADO	TX30	089	155538	ON	1959
COH	NOLAN	TX70	353	017602	OA	2004	COLVILLE	CASS	TX60	067	005109	OA	1983
COIT	FALLS	TX50	145	151818	N	1975	COLVIN	SHACKELFORD	TX70	417	155600	O	1968
COIT	LIMESTONE	TX50	293	151818	ONA	1954	COMANCHE	WINKLER	TX80	495	155631	N	1976
COKE	WOOD	TX60	499	151849	ONA	1942	COMANCHE BLUFF	MARTIN	TX80	317	014534	O	1993
COKE NORTH	WOOD	TX60	499	012497	OA	1988	COMANCHE COUNTY REGULAR	COMANCHE	TX70	093	155662	ONA	1919
COKE SOUTH	WOOD	TX60	499	010701	OA	1986	COMANCHE CREEK	ZAVALA	TX10	507	155693	OA	1960
COKE WEST	WOOD	TX60	499	012498	OA	1988	COMANCHE TRAILS	LYNN	TX85	305	013671	OA	1990
COKER	COLEMAN	TX70	083	151880	OA	1942	COMANCHE TRUST	STEPHENS	TX70	429	004309	N	1983
COKER NORTH	COLEMAN	TX70	083	151911	OA	1954	COMANCHE-HALSELL	DIMMIT	TX10	127	017327	O	2002
COKER SOUTH	COLEMAN	TX70	083	151942	ONA	1961	COMANCHE-HALSELL	MAVERICK	TX10	323	017327	O	2002
COL J	ARCHER	TX90	009	010703	O	1986	COMANCHE-HITES	EASTLAND	TX70	133	155717	ONA	1978
COLAW	STERLING	TX80	431	013670	O	1991	COMBS	HIDALGO	TX40	215	155848	N	1964
COLBY	CLAY	TX90	077	151973	OA	1982	CO-MC	MCCULLOCH	TX75	307	015739	O	1996
COLD DUCK	RUNNELS	TX75	399	152004	OA	1969	COMET	VICTORIA	TX20	469	155941	N	1994
COLD DUCK NE	RUNNELS	TX75	399	011096	N	1986	COMIDA DELUXE	PECOS	TX80	371	016786	OA	2001
COLD SPRINGS	SAN JACINTO	TX30	407	152035	ONA	1940	COMITAS	ZAPATA	TX40	505	156034	ONA	1934
COLD SPRINGS EAST	SAN JACINTO	TX30	407	152066	ONA	1962	COMITAS SOUTH	ZAPATA	TX40	505	001002	N	1982
COLD SPRINGS WEST	SAN JACINTO	TX30	407	017112	OA	2004	COMITAS SW	ZAPATA	TX40	505	156057	N	1976
COLDSTREAM	GAINES	TX85	165	015884	O	1997	COMMAND ENERGY	EASTLAND	TX70	133	000519	ONA	1981
COLDWATER	SHERMAN	TX95	421	152252	OA	1954	COMMANDER	PARKER	TX70	367	014006	N	1991
COLDWATER CREEK	SHERMAN	TX95	421	152257	ONA	1975	COMMONWEALTH	SAN PATRICIO	TX40	409	156127	ONA	1956
COLDWATER CREEK EAST	HANSFORD	TX95	195	012499	N	1988	COMMONWEALTH NORTH	SAN PATRICIO	TX40	409	156158	N	1963
COLDWATER RANCH	SHERMAN	TX95	421	007791	ONA	1984	COMMONWEALTH SOUTH	NUECES	TX40	355	156189	O	1960
COLDWATER RANCH WEST	SHERMAN	TX95	421	009198	OA	1985	COMO	HOPKINS	TX50	223	156220	OA	1947
COLE	DUVAL	TX40	131	152314	ON	1940	COMO	LA SALLE	TX10	283	156220	O	1954
COLE	WEBB	TX40	479	152314	N	1971	COMO NE	HOPKINS	TX50	223	156282	OA	1985
COLE CREEK	ORANGE	TX30	361	152376	N	2004	COMO SE	HOPKINS	TX50	223	156344	OA	1983
COLE EAST	DUVAL	TX40	131	152500	O	1941	COMPADRES	KIMBLE	TX75	267	017007	N	2001
COLE EAST	WEBB	TX40	479	152500	N	1969	COMPTON	CALLAHAN	TX70	059	156486	OA	1973
COLE SOUTH	DUVAL	TX40	131	152562	ONA	1967	CONCANNON	WHEELER	TX95	483	012500	ON	1988
COLE SOUTH	WEBB	TX40	479	152562	ONA	1967	CONCEPTION	DUVAL	TX40	131	156623	ON	1952
COLE WEST	DUVAL	TX40	131	152624	ONA	1927	CONCEPTION EAST	DUVAL	TX40	131	007566	N	1983
COLE WEST	WEBB	TX40	479	152624	ONA	1927	CONCHO	COOKE	TX90	097	156716	OA	1956
COLE-BRUNI	DUVAL	TX40	131	152345	N	1924	CONCHO	SHACKELFORD	TX70	417	156716	OA	1983
COLE-BRUNI	WEBB	TX40	479	152345	N	1924	CONCHO	TOM GREEN	TX75	451	156716	N	1955
COLEEN	PARKER	TX70	367	152631	N	1975	CONCHO BLUFF	CRANE	TX80	103	156747	OA	1956
COLEMAN	CLAY	TX90	077	152655	ON	1982	CONCHO BLUFF NORTH	ECTOR	TX80	135	156778	OA	1956
COLEMAN	COLEMAN	TX70	083	152655	ONA	1979	CONCHO BLUFF NORTH	UPTON	TX75	461	156778	OA	1956
COLEMAN	THROCKMORTON	TX70	447	152655	OA	1983	CONCHO BLUFF WEST	CRANE	TX80	103	156809	O	1965
COLEMAN COUNTY REGULAR	COLEMAN	TX70	083	152717	ONA	1910	CONCHUDO	WEBB	TX40	479	156871	ONA	1954
COLEMAN JUNCTION	COLEMAN	TX70	083	152748	N	1954	CONCORD	ANDERSON	TX60	001	156902	O	1942
COLEMAN JUNCTION NORTH	COLEMAN	TX70	083	152779	OA	1950	CONCORD DOME	ANDERSON	TX60	001	157057	ONA	1960
COLEMAN RANCH	ARCHER	TX90	009	152810	OA	1977	CONCORDIA	NUECES	TX40	355	157243	O	1966
COLEMAN RANCH	MITCHELL	TX80	335	152810	OA	1948	CONCORDIA NW	NUECES	TX40	355	157274	OA	1968
COLEMAN RANCH NORTH	MITCHELL	TX80	335	152841	OA	1953	CONCORDIA WEST	NUECES	TX40	355	157305	OA	1967
COLEMAN SOUTH	COLEMAN	TX70	083	000515	N	1979	CONCRETE SHIP	GALVESTON	TX30	167	006635	N	1984
COLEMAN WEST	COLEMAN	TX70	083	152872	O	1954	CONDO	COKE	TX75	081	010705	OA	1986
COLEMAN-BROWN	COLEMAN	TX70	083	152886	O	1957	CONDO	CROCKETT	TX75	105	006103	OA	1983
COLETTO CREEK	VICTORIA	TX20	469	153058	ONA	1933	CONDOR	HOCKLEY	TX85	219	156546	OA	1999
COLETTO CREEK EAST	VICTORIA	TX20	469	007792	ONA	1980	CONDON	THROCKMORTON	TX70	447	157398	ONA	1951
COLETTO CREEK SOUTH	VICTORIA	TX20	469	153089	ONA	1947	CONDON NORTH	THROCKMORTON	TX70	447	157414	ONA	1972
COLETTO CREEK SW	VICTORIA	TX20	469	153816	N	1973	CONE	MONTAGUE	TX90	337	157429	O	1995
COLETTVILLE	VICTORIA	TX20	469	005107	N	1977	CONEY	SHELBY	TX60	419	006214	N	1997
COLETTVILLE EAST	VICTORIA	TX20	469	153120	ONA	1955	CONGER	GLASSCOCK	TX80	173	157574	ONA	1973
COLINDA	TAYLOR	TX70	441	153244	O	1956	CONGER	STERLING	TX80	431	157574	ONA	1973
COLINE	SAN JACINTO	TX30	407	153275	ON	1949	CONGER SW	GLASSCOCK	TX80	173	157580	ONA	1979
COLINE WEST	SAN JACINTO	TX30	407	153306	ONA	1959	CONGER SW	REAGAN	TX75	383	157580	ONA	1979
COLLARD	HANSFORD	TX											

TEXAS

Field Name	County Name	State Sub	Co Code	Field Code	Field Type	Disc Year	Field Name	County Name	State Sub	Co Code	Field Code	Field Type	Disc Year
CONQUEST	PALO PINTO	TX	70	363	003041	N 1982	CORNERSTONE	FORT BEND	TX	30	157	000524	OA 1979
CONQUISTADOR	LAVACA	TX	20	285	006536	N 1984	CORNERSTONE NE	FORT BEND	TX	30	157	008094	OA 1983
CON'R SHEA	GAINES	TX	85	165	017124	O 2002	CORNERVILLE	FRANKLIN	TX	60	159	162017	OA 1953
CONRACK	DAWSON	TX	85	115	007041	OA 1982	CORNETT	DAWSON	TX	85	115	162048	OA 1976
CONRAD	YOAKUM	TX	85	501	158080	O 1958	CORNETT	TAYLOR	TX	70	441	162048	O 1959
CON-RICH	STEPHENS	TX	70	429	156561	O 1955	CORNISH ZINKE	HOWARD	TX	80	227	001004	OA 1981
CONROE	MONTGOMERY	TX	30	339	158204	ONA 1931	CORNWALL	PANOLA	TX	60	365	010706	N 1986
CONROE NORTH	MONTGOMERY	TX	30	339	158235	N 1953	COROCO	TERRY	TX	85	445	162296	OA 1954
CONROE SOUTH	MONTGOMERY	TX	30	339	158266	ONA 1970	COROCO SE	TERRY	TX	85	445	162327	OA 1955
CONROE TOWNSITE	MONTGOMERY	TX	30	339	158297	ONA 1954	COROLLA	GRIMES	TX	30	185	000526	N 1983
CONROE WEST	MONTGOMERY	TX	30	339	158328	ONA 1941	COROLLA	WALLER	TX	30	473	000526	ONA 1980
CONSER-MURPHY	COLEMAN	TX	70	083	148346	OA 1978	CORONA	WINKLER	TX	80	495	010344	OA 2000
CONSOLIDATED	GOLIAD	TX	20	175	158421	ONA 1999	CORONADO	LIBERTY	TX	30	291	017794	N 2004
CONSOLIDATED	WICHITA	TX	90	485	158421	OA 1931	CORONET	HOWARD	TX	80	227	162358	OA 1952
CONSOLIDATED	WILBARGER	TX	90	487	158421	OA 1931	CORPENING	GRAYSON	TX	90	181	006903	OA 1984
CONSTITUTION	JEFFERSON	TX	30	245	158467	ONA 1981	CORPUS CHANNEL	NUECES	TX	40	355	162389	ONA 1953
CONSTITUTION SOUTH	JEFFERSON	TX	30	245	003817	N 1983	CORPUS CHANNEL EAST	NUECES	TX	40	355	003182	ONA 1982
CONTEMPO	WEBB	TX	40	479	008767	N 1985	CORPUS CHANNEL NW	NUECES	TX	40	355	162420	ONA 1956
CONTENT	COLEMAN	TX	70	083	000520	N 1980	CORPUS CHANNEL WEST	NUECES	TX	40	355	162451	N 1971
CONTINENTAL GULF	NUECES	TX	40	355	016876	N 2001	CORPUS CHANNEL WEST	SAN PATRICIO	TX	40	409	162451	N 1971
CONTRARY	WEBB	TX	40	479	001003	N 1980	CORPUS CHRISTI	NUECES	TX	40	355	162482	ONA 1935
CONWAY	SHACKELFORD	TX	70	417	158669	OA 1951	CORPUS CHRISTI BAY WEST	NUECES	TX	40	355	162544	ONA 1961
COODY	CLAY	TX	90	077	158824	O 1968	CORPUS CHRISTI BAYOU	NUECES	TX	40	355	018534	N 2006
COODY WEST	CLAY	TX	90	077	158851	OA 1977	CORPUS CHRISTI EAST	NUECES	TX	40	355	162575	ON 1953
COOK	ATASCOSA	TX	10	013	158886	OA 1982	CORPUS CHRISTI UPTOWN	NUECES	TX	40	355	162606	ON 1970
COOK	DE WITT	TX	20	123	158886	ON 1959	CORPUS CHRISTI WEST	NUECES	TX	40	355	162637	ONA 1948
COOK	PALO PINTO	TX	70	363	158886	N 1979	CORRAL	PALO PINTO	TX	70	363	162661	O 1974
COOK EAST	DE WITT	TX	20	123	008469	N 1991	CORRIE	MADISON	TX	30	313	003042	N 1982
COOK III	SHACKELFORD	TX	70	417	158917	OA 1969	CORRIGAN	TERRY	TX	85	445	162730	OA 1950
COOK RANCH	SHACKELFORD	TX	70	417	159010	ONA 1949	CORRIGAN EAST	TERRY	TX	85	445	162761	OA 1953
COOK RANCH EAST	SHACKELFORD	TX	70	417	159041	O 1968	CORRIGAN NORTH	TERRY	TX	85	445	162792	OA 1955
COOK RANCH WEST	SHACKELFORD	TX	70	417	000521	N 1979	CORRIGAN WEST	TERRY	TX	85	445	008686	O 1984
COOK SOUTH	DE WITT	TX	20	123	159072	N 1963	CORRY	JACK	TX	90	237	162823	OA 1987
COOK SW	DE WITT	TX	20	123	159076	ON 1987	CORSICA	STONEWALL	TX	70	433	162854	OA 1953
COOK WEST	DE WITT	TX	20	123	159079	N 1977	CORSICA WEST	STONEWALL	TX	70	433	162885	OA 1954
COOKE	LA SALLE	TX	10	283	159103	ONA 1956	CORSICANA	ELLIS	TX	50	139	162916	ONA 1896
COOKE COUNTY REGULAR	COOKE	TX	90	097	159134	ONA 1924	CORSICANA	NAVARRO	TX	50	349	162916	ONA 1894
COOKE RANCH	LA SALLE	TX	10	283	008768	OA 1984	CORSICANA SHALLOW	NAVARRO	TX	50	349	162947	O 1896
COOKE WEST	LA SALLE	TX	10	283	159146	ONA 1976	CORTESE	GALVESTON	TX	30	167	002141	OA 1998
COOK-GEM	HEMPHILL	TX	95	211	158906	N 1971	CORTEZ	STARR	TX	40	427	162978	N 1944
COOKOUT	FISHER	TX	70	151	014913	O 1994	CORTEZ NORTH	STARR	TX	40	427	163009	N 1961
COOKS LAKE	HARDIN	TX	30	199	159196	N 1959	CORTEZ SOUTH	STARR	TX	40	427	163040	ONA 1964
COOKS LAKE SOUTH	JEFFERSON	TX	30	245	009199	N 1985	CORVETTE	UPTON	TX	75	461	013840	OA 1991
COOKS POINT	BURLESON	TX	30	051	004310	O 1983	CORVIN	HARDEMAN	TX	90	197	002038	O 1982
COOKSEY	BEXAR	TX	10	029	159351	OA 1950	CORVO	CROCKETT	TX	75	105	000527	ON 1979
COOKSEY	WILSON	TX	10	493	159351	OA 1950	CORZINE	ARCHER	TX	90	009	163319	O 1960
COOKSEY OLD	BEXAR	TX	10	029	159382	O 1929	COSCO	PALO PINTO	TX	70	363	016274	N 1997
COOL	PARKER	TX	70	367	012503	N 1988	COSDEN	BEE	TX	20	025	163350	N 1944
COOL WATER RANCH	EDWARDS	TX	10	137	017575	N 2004	COSDEN WEST	BEE	TX	20	025	163381	ONA 1942
COOLEY	FORT BEND	TX	30	157	159413	N 1983	COSEFIELD SOUTH	COOKE	TX	90	097	163412	OA 1968
COOLEY	JEFFERSON	TX	30	245	159413	O 1982	COSMONAUT	FORT BEND	TX	30	157	016877	ONA 2000
COOLEY	JONES	TX	70	253	159413	O 1968	COSMOPOLITAN	GONZALES	TX	10	177	163429	OA 1976
COON	GALVESTON	TX	30	167	159444	OA 1981	COST	GONZALES	TX	10	177	163458	OA 1976
COON	THROCKMORTON	TX	70	447	159444	O 1953	COST WEST	GONZALES	TX	10	177	163463	ONA 1978
COON BAYOU	ORANGE	TX	30	361	017216	ONA 2002	COSTA	CRANE	TX	80	103	163468	OA 1980
COON CREEK	CHEROKEE	TX	60	073	159475	N 1977	COSTELLO	PALO PINTO	TX	70	363	163474	N 1966
COON HOLLOW	TAYLOR	TX	70	441	159630	O 1989	COSTELLO NW	PALO PINTO	TX	70	363	163485	OA 1974
COOPER	ARCHER	TX	90	009	159723	OA 1942	COSTELLO	LAVACA	TX	20	285	005971	N 2001
COOPER	JACK	TX	90	237	159723	OA 1982	COSTON & CLINE	JACK	TX	90	237	163505	O 1951
COOPER	THROCKMORTON	TX	70	447	159723	N 1976	COTHAN	EASTLAND	TX	70	133	014333	N 1992
COOPER CREEK	KENT	TX	85	263	159785	OA 1983	COTHRUM-BK	JONES	TX	70	253	006759	OA 1984
COOPER RANCH	FISHER	TX	70	151	160002	O 1951	COTROPIA	ROBERTSON	TX	50	395	017371	N 2003
COOS	CROCKETT	TX	75	105	012145	N 1987	COTTEN WEST	ANDREWS	TX	80	003	163705	OA 1964
COOT	STONEWALL	TX	70	433	000522	OA 1979	COTTLE	YOUNG	TX	90	503	163815	OA 1953
COPANO BAY	ARANSAS	TX	40	007	160219	O 1948	COTTON	IRION	TX	75	235	163846	O 1959
COPANO BAY SOUTH	ARANSAS	TX	40	007	160250	ONA 1962	COTTON	LIPSCOMB	TX	95	295	163846	N 1985
COPANO BAY SOUTH	REFUGIO	TX	20	391	160250	ONA 1962	COTTON	NUECES	TX	40	355	163846	ONA 1979
COPANO BAY SW	ARANSAS	TX	40	007	160281	ONA 1967	COTTON GIN	FREESTONE	TX	50	161	163939	N 1969
COPANO-HAMILL	REFUGIO	TX	20	391	008092	N 1981	COTTON HARTMAN	NUECES	TX	40	355	008095	N 1980
COPAZ	TAYLOR	TX	70	441	160312	ONA 1960	COTTON LAKE	CHAMBERS	TX	30	071	163970	ONA 1936
COPE	IRION	TX	75	235	160343	O 1952	COTTON LAKE EAST	CHAMBERS	TX	30	071	164001	ONA 1968
COPE	REAGAN	TX	75	383	160343	OA 1952	COTTON LAKE NORTH	CHAMBERS	TX	30	071	164016	OA 1978
COPE	STERLING	TX	80	431	160343	OA 1952	COTTON LAKE SOUTH	CHAMBERS	TX	30	071	164032	ONA 1937
COPE	TOM GREEN	TX	75	451	160343	OA 1952	COTTON LAKE WEST	CHAMBERS	TX	30	071	164063	ONA 1969
COPELAND	STEPHENS	TX	70	429	160405	OA 1968	COTTON PATCH	SAN PATRICIO	TX	40	409	008096	N 1983
COPELAND CREEK	POLK	TX	30	373	160436	ONA 1949	COTTON PLANT	STEPHENS	TX	70	429	164083	OA 1974
COPELAND CREEK EAST	POLK	TX	30	373	160442	ONA 1949	COTTON ROW	HIDALGO	TX	40	215	012146	N 1987
COPITA	DUVAL	TX	40	131	160498	N 1953	COTTONDALE	WISE	TX	90	497	164218	ONA 1950
COPPER	PALO PINTO	TX	70	363	160591	ONA 1951	COTTONMOUTH	WHARTON	TX	30	481	017120	N 2001
COPPER BREAKS EAST	HARDEMAN	TX	90	197	009200	OA 1985	COTTONWOOD	HARDEMAN	TX	90	197	164249	OA 1984
COQUAT	LIVE OAK	TX	20	297	160622	N 1943	COTTONWOOD	JONES	TX	70	253	164249	OA 1982
COQUAT SW	LIVE OAK	TX	20	297	004903	N 1996	COTTONWOOD	LIBERTY	TX	30	291	164249	ONA 1943
CORAL	SHACKELFORD	TX	70	417	160746	O 1978	COTTONWOOD ANNIE	JONES	TX	70	253	004161	OA 1983
CORALINA RANCH	SCHLEICHER	TX	75	413	004713	OA 1983	COTTONWOOD CREEK	DE WITT	TX	20	123	164280	ON 1948
CORAZON	SCURRY	TX	85	415	160870	OA 1953	COTTONWOOD CREEK	FISHER	TX	70	151	164280	OA 1982
CORBETT	STEPHENS	TX	70	429	160901	ONA 1978	COTTONWOOD CREEK	MONTAGUE	TX	90	337	164280	OA 1981
CORBETT	UPTON	TX	75	461	160901	OA 1952	COTTONWOOD CREEK	NOLAN	TX	70	353	164280	N 1981
CORBETT	WILLACY	TX	40	489	160901	N 1953	COTTONWOOD CREEK	TAYLOR	TX	70	441	164280	N 1981
CORBETT	YOUNG	TX	90	503	160901	OA 1982	COTTONWOOD CREEK EAST	DE WITT	TX	20	123	164311	N 1961
CORBETT NORTH	UPTON	TX	75	461	006343	OA 1984	COTTONWOOD CREEK NW	DE WITT	TX	20	123	014008	N 1990
CORBETT SOUTH	UPTON	TX	75	461	160963	O 1954	COTTONWOOD CREEK SOUTH	DE WITT	TX	20	123	164342	ONA 1934
CORBETT-HOUSER	CROCKETT	TX	75	105	013468	OA 1990	COTTONWOOD DRAW	MCMULLEN	TX	10	311	164365	O 1992
CORDA	THROCKMORTON	TX	70	447	004622	OA 1983	COTTONWOOD EAST	LIBERTY	TX	30	291	164373	O 1953
CORDELE	JACKSON	TX	20	239	161118	ONA 1938	COTTONWOOD NORTH	LIBERTY	TX	30	291	164404	N 1948
CORDELE EAST	JACKSON	TX	20	239	161149	N 1953	COTTONWOOD NW	DE WITT	TX	20	123	164419	N 1976
CORDELE NORTH	JACKSON	TX	20	239	161180	O 1960	COTTONWOOD RANCH	CULBERSON	TX	80	109	006104	N 1980
CORDELE SE	JACKSON	TX	20	239	161211	ONA 1954	COTTONWOOD SE	LIBERTY	TX	30	291	000528	N 1981
CORDELE SOUTH	JACKSON	TX	20	239	161226	ONA 1975	COTTONWOOD SOUTH	LIBERTY	TX	30	291	164435	OA 1975
CORDELE WEST	JACKSON	TX	20	239	161242	ONA 1950	COTTONWOOD SW	LIBERTY	TX	30	291	164466	OA 1969

Field Name	County Name	State Sub Code	Co Code	Field Code	Field Disc Type Year	Field Name	County Name	State Sub Code	Co Code	Field Code	Field Disc Type Year
COUNTY LAKE	RUSK	TX60	401	165210	N 1985	CRAWFORD	EASTLAND	TX70	133	168884	OA 1981
COUNTY LINE	DUVAL	TX40	131	165272	O 1953	CRAWFORD	MENARD	TX75	327	168884	N 1981
COUNTY LINE	MCMULLEN	TX10	311	165272	O 1953	CRAWFORD	PALO PINTO	TX70	363	168884	N 1979
COUNTY LINE	PARKER	TX70	367	165272	N 1980	CRECY	TRINITY	TX30	455	008098	OA 1984
COUNTY LINE	YOUNG	TX90	503	165272	O 1953	CREDO	STERLING	TX80	431	169070	OA 1962
COUPER	YOUNG	TX90	503	165365	O 1952	CREDO EAST	STERLING	TX80	431	169101	ONA 1966
COUPLAND EAST	WILLIAMSON	TX10	491	165396	OA 1964	CREDO NORTH	STERLING	TX80	431	169132	OA 1968
COUPLAND SOUTH	WILLIAMSON	TX10	491	165427	OA 1949	CREDO SE	STERLING	TX80	431	169163	ONA 1967
COUROI	OCHILTREE	TX95	357	014637	O 1993	CREDO WEST	GLASSCOCK	TX80	173	169178	ONA 1976
COURSON RANCH	ROBERTS	TX95	393	017217	ON 2002	CREE	YOUNG	TX90	503	000535	N 1980
COURTNEY	EASTLAND	TX70	133	165489	OA 1949	CREE-FLOWERS	ROBERTS	TX95	393	169194	ONA 1954
COUSENS	VICTORIA	TX20	469	001007	N 1981	CREE-FLOWERS EAST	ROBERTS	TX95	393	169225	N 1961
COUSIN	JACKSON	TX20	239	015506	N 1994	CREE-STEPHENS	RUNNELS	TX75	399	169256	O 1953
COUSINS	MCMULLEN	TX10	311	165551	ONA 1957	CREE-SYKES	RUNNELS	TX75	399	169287	ONA 1950
COUSINS NORTH	MCMULLEN	TX10	311	165582	N 1960	CREE-SYKES EAST	RUNNELS	TX75	399	169318	O 1951
COUTS	PARKER	TX70	367	165592	N 1980	CREE-SYKES WEST	RUNNELS	TX75	399	169349	O 1960
COV	CULBERSON	TX80	109	165602	N 1978	CREGO	JONES	TX70	253	008887	OA 1985
COVE	OFFSHORE-STATE	TX05	990	165613	N 1967	CREIGHTON	HARDEMAN	TX90	197	005122	O 1986
COVE NORTH	OFFSHORE-STATE	TX05	990	008097	N 1982	CRENSHAW	COLEMAN	TX70	083	004314	OA 1983
COVENANT	KNOX	TX90	275	011098	O 1987	CRESCENT	WHARTON	TX30	481	169504	N 1945
COVERT	DIMMIT	TX10	127	165706	N 1972	CRESCENT MOON	COLEMAN	TX70	083	007469	N 1983
COVEY CHAPEL	LA SALLE	TX10	283	002039	O 1980	CRESCENT WEST	WHARTON	TX30	481	169938	N 1975
COVINGTON	TERRY	TX85	445	165799	OA 1956	CRESLINN	JONES	TX70	253	169969	OA 1955
COW BAYOU	FALLS	TX50	145	165954	ONA 1950	CRESSON	CROCKETT	TX75	105	170000	O 1992
COW CREEK	MCMULLEN	TX10	311	165985	ONA 1964	CRESSON FARM	PARKER	TX70	367	006585	N 1994
COW CREEK SOUTH	MCMULLEN	TX10	311	010346	N 1985	CRESSWELL	COLEMAN	TX70	083	170062	ONA 1953
COW CREEK WEST	MCMULLEN	TX10	311	002040	N 1980	CREST	OCHILTREE	TX95	357	170093	OA 1965
COW GULLY	GALVESTON	TX30	167	016276	N 1997	CREST SE	OCHILTREE	TX95	357	170124	O 1966
COW KILLER	CONCHO	TX75	095	014536	N 1992	CRESTONIA	DUVAL	TX40	131	170186	OA 1952
COW LAKE	BRAZORIA	TX30	039	012506	N 1988	CRESTONIA SOUTH	DUVAL	TX40	131	170217	ONA 1952
COWAN	ARCHER	TX90	009	166109	O 1954	CRESTONIA SOUTH	JIM HOGG	TX40	247	170217	OA 1952
COWAN	LIPSCOMB	TX95	295	166109	N 1965	CRESWELL	YOUNG	TX90	503	003183	OA 1982
COWAN RANCH	BAYLOR	TX90	023	016512	O 2000	CREWS	REFUGIO	TX20	391	170372	N 1982
COWBOY	STARR	TX40	427	166233	N 1972	CREWS	RUNNELS	TX75	399	170372	OA 1946
COWBOY WEST	STARR	TX40	427	014914	N 1993	CREWS HILL	GREGG	TX60	183	016932	O 1999
COWDEN	ECTOR	TX80	135	166264	OA 1955	CREWS NE	RUNNELS	TX75	399	012939	N 1988
COWDEN NORTH	ANDREWS	TX80	003	166295	OA 1930	CREWS SE	RUNNELS	TX75	399	170403	ONA 1966
COWDEN NORTH	ECTOR	TX80	135	166295	OA 1930	CREWS SOUTH	RUNNELS	TX75	399	170434	OA 1952
COWDEN SE	ECTOR	TX80	135	166326	O 1969	CREWS SW	RUNNELS	TX75	399	170459	ONA 1977
COWDEN SOUTH	ECTOR	TX80	135	166357	OA 1930	CREWS WEST	RUNNELS	TX75	399	170465	ON 1951
COWDEN WEST	ECTOR	TX80	135	166388	O 1955	CRICKET	HASKELL	TX70	207	010350	OA 1985
COWDERT	KIMBLE	TX75	267	166718	N 1973	CRIM	WISE	TX90	497	170511	O 1973
COWTHER	MCMULLEN	TX10	311	009416	O 1984	CRIPPLE CREEK	THROCKMORTON	TX70	447	170728	OA 1973
COWTRAP	BRAZORIA	TX30	039	166729	N 1951	CRISWELL NORTH	EASTLAND	TX70	133	009579	ON 1981
COWTRAP	MATAGORDA	TX30	321	166729	N 1951	CRITTENDON	WINKLER	TX80	495	170868	ON 1968
COWTRAP NORTH	OFFSHORE-STATE	TX05	990	000532	N 1980	CROCKER	LIVE OAK	TX20	297	170930	N 1997
COWTRAP SOUTH	OFFSHORE-STATE	TX05	990	000533	N 1980	CROCKETT	CROCKETT	TX75	105	170961	ONA 1938
COX	COLORADO	TX30	089	166760	N 1980	CROCKETT	HOUSTON	TX60	225	170961	N 1984
COX	CROCKETT	TX75	105	166760	ONA 1948	CROCKETT	UPTON	TX75	461	170961	ONA 1938
COX	SCURRY	TX85	415	166760	O 1951	CROCKETT EAST	CROCKETT	TX75	105	170992	O 1976
COX	WHARTON	TX30	481	166760	OA 1951	CROCKETT EAST	UPTON	TX75	461	170992	O 1953
COX & HAMON	DUVAL	TX40	131	166791	OA 1949	CROFT	BEE	TX20	025	171085	ON 1954
COX NORTH	CROCKETT	TX75	105	166884	N 1961	CRONERA	SHACKELFORD	TX70	417	002041	OA 1982
COX RANCH	SCURRY	TX85	415	166931	O 1974	CRON	CONCHO	TX75	095	171333	O 1961
COX SOUTH	TAYLOR	TX70	441	011099	OA 1986	CRONK	SHACKELFORD	TX75	095	171333	OA 1984
COX-BROWN	SCHLEICHER	TX75	413	166853	ONA 1953	CROOKED BAYOU	LIBERTY	TX30	291	171364	ON 1993
COY CITY	KARNES	TX20	255	166977	ONA 1945	CROOKED CREEK	JACK	TX90	237	171395	OA 1983
COYANOSA	PECOS	TX80	371	167008	ONA 1959	CROOKED LAKE	DIMMIT	TX10	127	171426	ON 1978
COYANOSA NE	PECOS	TX80	371	167039	N 1967	CROOKED LAKE	ZAVALA	TX10	507	171426	ON 1978
COYANOSA NORTH	PECOS	TX80	371	167070	OA 1963	CROOM	COLEMAN	TX70	083	171519	OA 1954
COYANOSA SOUTH	PECOS	TX80	371	167101	ONA 1965	CROSBY	HARRIS	TX30	201	171550	O 1954
COYANOSA WEST	PECOS	TX80	371	167132	OA 1962	CROSBY NORTH	HARRIS	TX30	201	000536	OA 1981
COYLE	PARKER	TX70	367	167163	N 1977	CROSS	GARZA	TX85	169	171581	OA 1956
COYOTE	JIM HOGG	TX40	247	167349	O 1957	CROSS CREEK	HARRIS	TX30	201	171674	N 1993
COYOTE EAST	JIM HOGG	TX40	247	167473	N 1984	CROSS PLAINS NORTH	CALLAHAN	TX70	059	014744	ON 1993
COYOTE RIDGE	TAYLOR	TX70	441	014009	O 1991	CROSS ROADS	JONES	TX70	253	171767	OA 1953
COYOTE SOUTH	JIM HOGG	TX40	247	167504	ON 1958	CROSS TIE	KNOX	TX90	275	171922	OA 1964
COYOTE VALLEY	HOWARD	TX80	227	014839	O 1994	CROSS TIE WEST	HASKELL	TX70	207	007808	OA 1984
COYOTE WEST	JIM HOGG	TX40	247	167535	ON 1982	CROSS TIE WEST	KNOX	TX90	275	007808	OA 1984
COZY CORNER	FAYETTE	TX30	149	014010	N 1991	CROSS WEST	GRIMES	TX30	185	171937	O 1977
CRAB	MATAGORDA	TX30	321	167768	N 1969	CROSSCUT	BROWN	TX70	049	171705	N 1950
CRABBS PRAIRIE	WALKER	TX30	471	167861	N 1966	CROSSETT	CRANE	TX80	103	171984	OA 1944
CRACKER JACK	HOWARD	TX80	227	013359	OA 1989	CROSSETT	UPTON	TX75	461	171984	OA 1944
CRACKERJACK	STONEWALL	TX70	433	167943	OA 1974	CROSSETT EAST	CRANE	TX80	103	172000	O 1967
CRAFT	STEPHENS	TX70	429	011376	O 1986	CROSSETT EAST	UPTON	TX75	461	172000	O 1967
CRAFT UPPER	STEPHENS	TX70	429	015383	N 1994	CROSSETT NORTH	CRANE	TX80	103	172015	OA 1962
CRAFTON	WISE	TX90	497	167985	O 1950	CROSSETT NORTH	UPTON	TX75	461	172015	OA 1962
CRAFTON NORTH	WISE	TX90	497	007042	N 1980	CROSSETT SOUTH	CRANE	TX80	103	172046	O 1956
CRAFTON WEST	JACK	TX90	237	168016	ONA 1964	CROSSETT SOUTH	CROCKETT	TX75	105	172046	OA 1956
CRAFTON WEST	WISE	TX90	497	168016	OA 1969	CROSSETT SOUTH	PECOS	TX80	371	172046	OA 1956
CRAIG RANCH	SHERMAN	TX95	421	005118	N 1983	CROSSETT SOUTH	UPTON	TX75	461	172046	O 1956
CRAIG RANCH EAST	SHERMAN	TX95	421	016589	N 2000	CROSSETT WEST	CRANE	TX80	103	172077	ONA 1962
CRAIGHEAD	EASTLAND	TX70	133	006105	ONA 1983	CROSSMAN	ARCHER	TX90	009	172108	O 1955
CRAIN	VICTORIA	TX20	469	168178	N 1978	CROSSMAN	CHEROKEE	TX60	073	172108	ONA 1984
CRAIN-KUNKEL	YOUNG	TX90	503	168202	O 1945	CROSSMAN EAST	ARCHER	TX90	009	172139	O 1959
C-RANCH	ANDREWS	TX80	003	110671	O 1953	CROSSROADS	HARDEMAN	TX90	197	172170	OA 1984
C-RANCH SOUTH	ANDREWS	TX80	003	000966	OA 1981	CROSS-S-RANCH	ZAVALA	TX10	507	171860	ON 1968
CRANDALL RUBIE	LAVACA	TX20	285	008638	N 2001	CROTAN	KING	TX85	269	172387	OA 1972
CRANDELL	PECOS	TX80	371	168326	O 1950	CROTAN BREAKS	KING	TX85	269	012732	OA 1988
CRANDELL	STERLING	TX80	431	168326	OA 1953	CROTAN CREEK	DICKENS	TX85	125	172418	OA 1969
CRANE	CRANE	TX80	103	168357	OA 1951	CROTAN CREEK EAST	DICKENS	TX85	125	172422	OA 1969
CRANE COWDEN	CRANE	TX80	103	168388	OA 1932	CROTAN CREEK SOUTH	DICKENS	TX85	125	172449	OA 1968
CRANE COWDEN	UPTON	TX75	461	168388	OA 1932	CROW	JONES	TX70	253	172511	OA 1951
CRANE COWDEN SOUTH	CRANE	TX80	103	168419	O 1960	CROW	WOOD	TX60	499	172511	OA 1976
CRANE ISLAND SOUTH	NUECES	TX40	355	001008	ONA 1980	CROWELL EAST	FOARD	TX90	155	172604	OA 1961
CRANE SE	CRANE	TX80	103	168481	O 1957	CROWELL NORTH	FOARD	TX90	155	172635	OA 1959
CRANE SOUTH	CRANE	TX80	103	168512	O 1948	CROWELL SW	FOARD	TX90	155	172697	OA 1969
CRANELL	REFUGIO	TX20	391	168574	N 1959	CROWN	TERRY	TX85	445	001011	OA 1981
CRANELL WEST	REFUGIO	TX20	391	016921	N 2000	CROWN EAST	ATASCOSA	TX10	013	172821	OA 1954
CRANFORD	JACK	TX90	237	168651	N 1979	CROWN NORTH	ATASCOSA	TX10	013	172883	O 1954
CRANZ	LIVE OAK	TX20	297	168667	N 1957	CROWN SOUTH	ATASCOSA	TX10	013	172945	O 1954
CRASCO	COLORADO	TX30	089	016278	N 1996	CROWNQUEST	CRANE	TX80	103	016878	OA 2001
CRASH	IRION	TX75	235	168682	OA 1976	CROWTHER	MCMULLEN	TX10	311	172976	ONA 1915
CRASS	REFUGIO	TX20	391	005121	OA 1983	CROWTHER NORTH	MCMULLEN	TX10	311	010351	O 1985
CRAVEN	LUBBOCK	TX85	303	168760	OA 1944	CRUM	JACK	TX90	237	173131	ONA 1980
CRAYER	PARKER	TX70	367	168770	N 1977	CRUMP	THROCKMORTON	TX70	447	173193	OA 1956
CRAWAR	CRANE	TX80	103	168791	ONA 1954	CRUMPLER	CLAY	TX90	077	010352	O 1985
CRAWAR	WARD	TX80	475	168791	ONA 1954	CRUSE	RUNNELS	TX75	399	173317	O 1963
CRAWAR EAST	CRANE	TX80	103	168822	O 1958	CRUSHER	REEVES	TX80	389	173348	OA 1964

TEXAS

Field Name	County Name	State Sub	Co Code	Field Code	Field Disc Type	Year	Field Name	County Name	State Sub	Co Code	Field Code	Field Disc Type	Year
CRYSTAL BEACH	OFFSHORE-STATE	TX05	990	173472	ON	1970	DAGG NORTH	LAVACA	TX20	285	178228	N	1978
CRYSTAL CITY	DIMMIT	TX10	127	173492	ONA	1976	DAGWOOD	HARDIN	TX30	199	018860	O	2006
CRYSTAL CITY	ZAVALA	TX10	507	173492	ONA	1963	BEE	TX20	025	178450	ONA	1953	
CRYSTAL FALLS	STEPHENS	TX70	429	173534	OA	1948	DAHL-HOPE	HANSFORD	TX95	195	178453	OA	1973
CRYSTAL FALLS EAST	STEPHENS	TX70	429	173540	ONA	1977	DAHURD	WALKER	TX30	471	178481	O	1953
CUATRO DE JULIO	DUVAL	TX40	131	016266	N	2000	DAI	UPTON	TX75	461	007362	OA	1997
CUBA LIBRE	WEBB	TX40	479	014685	N	1993	DAILY	YOUNG	TX90	503	178521	O	1957
CUBA LIBRE DEEP	WEBB	TX40	479	015907	N	1995	DAISY DEAN	COLORADO	TX30	089	008473	N	1984
CUELLAR	ZAPATA	TX40	505	173891	ON	1927	DAK	ARCHER	TX90	009	178574	OA	1983
CUELLAR NW	ZAPATA	TX40	505	018428	N	2003	DAK	HENDERSON	TX50	213	178574	O	1965
CUELLAR WEST	ZAPATA	TX40	505	173922	N	1947	DAKIN	YOUNG	TX90	503	178605	OA	1954
CUERNO LARGO	ECTOR	TX80	135	173953	OA	1992	DALANA	THROCKMORTON	TX70	447	008474	OA	1984
CUERO SOUTH	DE WITT	TX20	123	173984	ONA	1959	DALBY SPRINGS	BOWIE	TX60	037	178636	O	1952
CUESTA HILL	CROCKETT	TX75	105	007043	OA	1981	DALE	BROWN	TX70	049	178698	ONA	1978
CULBERSON-WHITE	BROWN	TX70	049	174046	OA	1951	DALE	CALDWELL	TX10	055	178698	O	1927
CULBERTSON	JONES	TX70	253	174077	OA	1950	DALE ALLEN	MAVERICK	TX10	323	178700	N	1976
CULLEN	WHARTON	TX30	481	000539	N	1979	DALE WEST	CALDWELL	TX10	055	178853	O	1937
CULLERS & BAILEY	JONES	TX70	253	000540	OA	1979	DALE-MCBRIDE	BASTROP	TX10	021	178760	OA	1927
CULLUM	WILBARGER	TX90	487	174170	O	1955	DALE-MCBRIDE	CALDWELL	TX10	055	178760	OA	1927
CULP	COCHRAN	TX85	079	174201	OA	1955	DALLARDSVILLE	POLK	TX30	373	007810	ONA	1983
CUMBERLAND	SHERMAN	TX95	421	174325	N	1993	DALLAS	COLEMAN	TX70	083	178946	N	1980
CUMMING	PALO PINTO	TX70	363	014538	ONA	1993	DALLAS BRANCH	JASPER	TX30	241	011695	N	1987
CUMMING	STEPHENS	TX70	429	014538	ONA	1993	DALLAS HUSKY	GOLIAD	TX20	175	179008	ONA	1953
CUMMINS	ECTOR	TX80	135	174387	OA	1967	DALLAS HUSKY DEEP	GOLIAD	TX20	175	179012	N	1972
CUMMINS	MATAGORDA	TX30	321	174387	O	1953	DALLAS HUSKY EAST	GOLIAD	TX20	175	179039	N	1953
CUMPLEANOS	ZAPATA	TX40	505	015908	N	1996	DALLAS HUSKY NE	GOLIAD	TX20	175	179070	ONA	1962
CUNDIFF	JACK	TX90	237	174418	ONA	1949	DALLY-VAULT	DAWSON	TX85	115	017726	O	2004
CUNDIFF NORTH	JACK	TX90	237	174449	ONA	1953	DALOU	LUBBOCK	TX85	303	179101	O	1970
CUNDIFF NORTH	WISE	TX90	497	174449	ONA	1953	DALSAM	ANDREWS	TX80	003	179121	OA	1973
CUNDIFF SOUTH	JACK	TX90	237	174480	ONA	1956	DALSAM	GAINES	TX85	165	179121	OA	1973
CUNDIFF SW	JACK	TX90	237	174511	O	1960	DALTON	BORDEN	TX85	033	179132	OA	1958
CUNNINGHAM	CLAY	TX90	077	174542	N	1964	DALTON	PALO PINTO	TX70	363	179132	N	1940
CUNNINGHAM	MONTAGUE	TX90	337	174542	O	1950	DALTON BEND	PALO PINTO	TX70	363	000545	ONA	1977
CUNNINGHAM RANCH	PECOS	TX80	371	011101	OA	1979	DALWOOD	DICKENS	TX85	125	017008	O	2002
CUNNINGHAM RANCH NORTH	PECOS	TX80	371	001013	N	1979	DALY	WISE	TX90	497	179256	ONA	1949
CUNNINGHAM-HUBBARD	CALLAHAN	TX70	059	174548	N	1978	DALY	ZAVALA	TX10	507	179256	N	1980
CURLEY	THROCKMORTON	TX70	447	174711	OA	1976	DALY NORTH	WISE	TX90	497	179287	ONA	1954
CURLEY SOUTH	THROCKMORTON	TX70	447	000541	OA	1980	DALZELL	BROWN	TX70	049	014442	OA	1992
CURREY	THROCKMORTON	TX70	447	174728	OA	1961	DAMASCUS	ANGELINA	TX60	005	179303	N	1976
CURRIE	NAVARRO	TX50	349	174759	ONA	1921	DAMASCUS	POLK	TX30	373	179303	N	1976
CURRIE RANCH	GLASSCOCK	TX80	173	018859	O	2006	DAMERON	PECOS	TX80	371	179318	ONA	1961
CURRY	RUNNELS	TX75	399	174790	O	1953	DAMON MOUND	BRAZORIA	TX30	039	179442	ONA	1915
CURRY & THORNTON	RUNNELS	TX75	399	006904	OA	1984	DAMON MOUND EAST	BRAZORIA	TX30	039	179473	OA	1953
CURT WEAVER	JACK	TX90	237	174914	N	1954	DAMON MOUND SE	BRAZORIA	TX30	039	179504	O	1955
CURTIS	THROCKMORTON	TX70	447	174945	OA	1951	DAMSITE	LOVING	TX80	301	179523	N	1976
CURTIS	ZAVALA	TX10	507	174945	N	1984	DAMSON	THROCKMORTON	TX70	447	179535	O	1969
CURTIS MITCHELL	PALO PINTO	TX70	363	000542	N	1979	DAMUTH	SAN JACINTO	TX30	407	000546	ONA	1979
CURTIS SOUTH	THROCKMORTON	TX70	447	175007	OA	1969	DAMUTH NORTH	SAN JACINTO	TX30	407	179553	OA	1981
CURT-ROY	GARZA	TX85	169	174883	OA	1955	DAN	WILBARGER	TX90	487	179566	OA	1977
CUSTARD	JACK	TX90	237	175379	ONA	1967	DAN A HUGHES	JIM HOGG	TX40	247	014215	N	1991
CUSTER CITY	COOKE	TX90	097	175421	OA	1983	DAN A HUGHES	ZAPATA	TX40	505	014215	N	1991
CUTBIRTH	CALLAHAN	TX70	059	175720	OA	1947	DAN A HUGHES WEST	ZAPATA	TX40	505	015112	N	1992
CUTHAND SE	RED RIVER	TX60	387	175751	O	1953	DAN COBBS	MCMULLEN	TX10	311	004704	N	1994
CUTHBERTSON	DE WITT	TX20	123	013584	OA	1990	DAN COUITS	MCMULLEN	TX10	311	097191	O	2000
CUTTER	OCHILTREE	TX95	357	175813	N	1987	DAN SULLIVAN	BROOKS	TX40	047	179597	ON	1944
CUTTHROAT	PECOS	TX80	371	175875	N	1998	DANA	ARCHER	TX90	009	179628	O	1961
CUTTY SARK	RUNNELS	TX75	399	175906	OA	1957	DANA EAST	ARCHER	TX90	009	179632	OA	1978
CUTTY SARK NORTH	RUNNELS	TX75	399	175937	O	1965	DANBURY	BRAZORIA	TX30	039	179659	ONA	1947
CVL	CRANE	TX80	103	013844	OA	1991	DANBURY DOME	BRAZORIA	TX30	039	179690	ONA	1930
C-W	SCURRY	TX85	415	110702	O	1956	DANBURY DOME NORTH	BRAZORIA	TX30	039	179721	ONA	1952
CWWJ	WASHINGTON	TX30	477	009417	N	1984	DANBURY DOME WEST	BRAZORIA	TX30	039	003976	N	1983
CY PERKINS	YOUNG	TX90	503	176240	OA	1952	DANBURY EAST	BRAZORIA	TX30	039	179752	OA	1967
CYBER	YOUNG	TX90	503	010353	O	1985	DANBURY NORTH	BRAZORIA	TX30	039	179783	OA	1952
CYCLONE	OFFSHORE-STATE	TX05	990	016202	N	1996	DANBURY NW	BRAZORIA	TX30	039	179793	ONA	1977
CYDNEY BRYNN	MARION	TX60	315	012149	O	1987	DANBURY RIDGE	BRAZORIA	TX30	039	011938	N	1987
CYNTHIA	WICHITA	TX90	485	176302	OA	1950	DANBURY SOUTH	BRAZORIA	TX30	039	179814	N	1963
CYPRESS	HARRIS	TX30	201	176333	ONA	1949	DANBURY SW	BRAZORIA	TX30	039	179845	ON	1952
CYPRESS CREEK	NEWTON	TX30	351	176457	ON	1958	DANCE	BRAZORIA	TX30	039	179876	N	1962
CYPRESS CREEK EAST	NEWTON	TX30	351	176488	N	1968	DANCE WEST	BRAZORIA	TX30	039	179897	N	1975
CYPRESS CREEK NORTH	NEWTON	TX30	351	176519	OA	1967	DAN-CHOATE	STEPHENS	TX70	429	012940	ONA	1988
CYPRESS DEEP	HARRIS	TX30	201	014745	O	1993	DANCING BEAR	STEPHENS	TX70	429	010072	ONA	1985
CYPRESS POND	LIBERTY	TX30	291	176674	N	2005	DANDEN	HANSFORD	TX95	195	012941	N	1988
CYPRESS SW	HARRIS	TX30	201	176736	N	1960	DANDY H WILKES	EASTLAND	TX70	133	014012	O	1991
CYPRESS WEST	HARRIS	TX30	201	176740	N	1980	DANFORTH	GOLIAD	TX20	175	179990	N	1978
CYRIL	RUSK	TX60	401	176767	ONA	1962	DANGLE	COOKE	TX90	097	180062	OA	1943
CYRIL SOUTH	RUSK	TX60	401	176805	ON	1977	DANI	PECOS	TX80	371	007044	OA	1982
CYRIL WEST	RUSK	TX60	401	001016	N	1981	DANIEL	FISHER	TX70	151	180093	OA	1977
D & G	RUNNELS	TX75	399	177458	O	1962	DANIEL	HENDERSON	TX50	213	180093	O	1979
D & L	YOUNG	TX90	503	177489	O	1966	DANIEL	OCHILTREE	TX95	357	180093	ON	1954
D & M	RUNNELS	TX75	399	003043	O	1982	DANIEL	PARKER	TX70	367	180093	N	1981
D A	PECOS	TX80	371	177418	N	1976	DANIEL O DRISCOLL	REFUGIO	TX20	391	180124	N	1964
D A	REEVES	TX80	389	177418	N	2003	DANIEL RANCH	VICTORIA	TX20	469	004906	N	1996
D A G	SHACKELFORD	TX70	417	014539	ON	1992	DANIELLE LEE	SHACKELFORD	TX70	417	015189	O	1994
D B	SHACKELFORD	TX70	417	177551	OA	1969	DANIELS	YOUNG	TX90	503	180155	OA	1950
D C	ARCHER	TX90	009	177582	O	1959	DANIELS RANCH	DE WITT	TX20	123	180186	N	1964
D C L	CLAY	TX90	077	007811	OA	1984	DANIELS RANCH SOUTH	DE WITT	TX20	123	002045	N	1982
D C M	YOUNG	TX90	503	177613	OA	1971	DANITA WALKER	GAINES	TX85	165	012905	OA	1999
D C R 79 SOUTH	DUVAL	TX40	131	177706	ONA	1968	DANNELLY	CALDWELL	TX10	055	009201	OA	1985
D C R-55	DUVAL	TX40	131	177644	O	1962	DANTONE LONG	BEXAR	TX10	029	180372	OA	1965
D C R-79	DUVAL	TX40	131	177675	ONA	1948	DANVILLE	GREGG	TX60	183	180403	ONA	1959
D E B	GAINES	TX85	165	177737	OA	1952	DANVILLE	RUSK	TX60	401	180403	ONA	1959
D E B SE	GAINES	TX85	165	007961	OA	1998	DANVILLE EAST	GREGG	TX60	183	180418	N	1981
D G	LIPSCOMB	TX95	295	005129	N	1983	DANVILLE EAST	RUSK	TX60	401	180418	ON	1980
D G J	JACK	TX90	237	003818	O	1983	DANVILLE WEST	RUSK	TX60	401	003978	ONA	1982
D H	STEPHENS	TX70	429	010354	OA	1985	DAPHNE	STEPHENS	TX70	429	006906	N	1984
D H J	GRIMES	TX30	185	177756	ONA	1973	DARBY	MILAM	TX10	331	180465	N	1985
D H J	WALLER	TX30	473	177756	ONA	1973	DARCO SE	HARRISON	TX60	203	180511	N	1979
D I F	SCURRY	TX85	415	177768	O	1964	DARDEN	ARCHER	TX90	009	180527	O	1951
D J	SHACKELFORD	TX70	417	177799	ONA	1964	DARDEN	LIPSCOMB	TX95	295	180527	OA	1982
D J S	CROCKETT	TX75	105	009205	OA	1984	DARE I	CONCHO	TX75	095	015857	OA	1996
D JACK	SHACKELFORD	TX70	417	011380	N	1981	DARILEK	ARCHER	TX90	009	180589	O	1953
D L R	RUNNELS	TX75	399	016753	N	1985	DARK HOLLOW	JONES					

Field Name	County Name	State Sub	Co Code	Field Code	Field Type	Disc Year	Field Name	County Name	State Sub	Co Code	Field Code	Field Type	Disc Year
DARROUZETT NE	LIPSCOMB	TX95	295	181116	O	1968	DEANA FAY	SHACKELFORD	TX70	417	003185	OA	1982
DARROUZETT NW	LIPSCOMB	TX95	295	181147	OA	1965	DEANIE B	RUNNELS	TX75	399	014639	OA	1993
DARROUZETT WEST	LIPSCOMB	TX95	295	009202	N	1985	DEANN	STEPHENS	TX70	429	007855	N	1982
DARSEY	ZAVALA	TX10	507	003979	N	1983	DEANVILLE SOUTH	BURLESON	TX30	051	003821	OA	1983
DARST CREEK	GUADALUPE	TX10	187	181209	ONA	1929	DEARING	JACK	TX90	237	184271	ONA	1953
DASA	LIVE OAK	TX20	297	012943	N	1988	DEARING SE	JACK	TX90	237	184302	O	1956
DASHER	DE WITT	TX20	123	015273	N	1994	DEATON	ARCHER	TX90	009	184364	O	1955
DASKAM	HIDALGO	TX40	215	181364	ON	1949	DEATON	PALO PINTO	TX70	363	184364	N	1959
DASKAM SOUTH	HIDALGO	TX40	215	181395	N	1955	DEATS	YOUNG	TX90	503	184395	OA	1957
DASKAM WEST	HIDALGO	TX40	215	003085	N	1982	DEB	SCHLEICHER	TX75	413	003823	OA	1983
DAUGHERTY	JONES	TX70	253	181426	OA	1950	DEBBIE B	LIVE OAK	TX70	297	010360	N	1985
DAUGHERTY EAST	JONES	TX70	253	181457	OA	1952	DEBBY	MCMULLEN	TX10	311	002049	ONA	1980
DAUME	ARCHER	TX90	009	181488	OA	1944	DEBBY J	SHACKELFORD	TX70	417	000549	N	1979
DAVAN	STONEWALL	TX70	433	181550	OA	1963	DEBERRY	PANOLA	TX60	365	008477	ONA	1984
DAVAN SOUTH	FISHER	TX70	151	012734	OA	1988	DEBERRY NORTH	PANOLA	TX60	365	010367	ONA	1985
DAVENPORT	COKE	TX75	081	181612	O	1949	DEBERRY NW	PANOLA	TX60	365	010362	OA	1985
DAVENPORT	EASTLAND	TX70	133	181612	OA	1984	DEBERRY SW	PANOLA	TX60	365	006344	ONA	1983
DAVENPORT	JACK	TX90	237	181612	ONA	1961	DEBERRY WEST	PANOLA	TX60	365	009203	N	1985
DAVENPORT	WISE	TX90	497	181612	ONA	1956	DEBORAH	BROWN	TX70	049	184519	OA	1952
DAVES	ARCHER	TX90	009	181860	OA	1970	DEBORAH LYNN	HARRISON	TX60	203	012152	O	1987
DAVES	WICHITA	TX90	485	181860	OA	1970	DEBRA	HOCKLEY	TX85	219	184547	OA	1977
DAVID	COKE	TX75	081	181891	O	1955	DEBRA A	VAN ZANDT	TX50	467	013208	N	1989
DAVID BOIES	HARDIN	TX30	199	017552	N	2004	DEBRA ANN	SHACKELFORD	TX70	417	184550	ONA	1972
DAVID JR	THROCKMORTON	TX70	447	014152	N	1991	DECATUR	WISE	TX90	497	184612	ONA	1958
DAVID-ERIC	RUNNELS	TX75	399	006275	OA	1984	DECATUR EAST	WISE	TX90	497	000103	N	1981
DAVID-ERIC	TAYLOR	TX70	441	006275	OA	1984	DECATUR NORTH	WISE	TX90	497	184705	O	1957
DAVID-GAIL	ANDERSON	TX60	001	008687	N	1984	DECATUR SOUTH	WISE	TX90	497	184767	N	1958
DAVIDSON	WICHITA	TX90	485	182015	OA	1943	DECATUR WEST	WISE	TX90	497	184798	N	1959
DAVIDSON CHAPEL	HARRISON	TX60	203	182046	OA	1961	DECK	STERLING	TX80	431	185007	ONA	1972
DAVIDSON FARM	YOUNG	TX90	503	182083	OA	1972	DECKER	ARCHER	TX90	009	185015	OA	1958
DAVIDSON RANCH	CROCKETT	TX75	105	182108	ONA	1964	DECKER SWITCH	HARRIS	TX30	201	185036	O	1984
DAVIE	BEXAR	TX10	029	005130	OA	1983	DECKER SWITCH	HOUSTON	TX60	225	185036	ONA	1972
DAVIS	ATASCOSA	TX10	013	182170	OA	1983	DECKER SWITCH SE	HOUSTON	TX60	225	009418	N	1984
DAVIS	EASTLAND	TX70	133	182170	N	1979	DECKERS PRAIRIE	HARRIS	TX30	201	185046	ONA	1949
DAVIS	RUNNELS	TX75	399	182170	O	1951	DECKERS PRAIRIE	MONTGOMERY	TX30	339	185046	ONA	1949
DAVIS	STEPHENS	TX70	429	182170	N	1979	DECKERS PRAIRIE SOUTH	HARRIS	TX30	201	185077	ONA	1949
DAVIS	UPTON	TX75	461	182170	ONA	1950	DECKERS PRAIRIE SOUTH	MONTGOMERY	TX30	339	185077	ONA	1949
DAVIS	WEBB	TX40	479	182170	ONA	1962	DECLIVA	STEPHENS	TX70	429	185108	ONA	1956
DAVIS	YOUNG	TX90	503	182170	ONA	1946	DECO	COLEMAN	TX70	083	000550	OA	1979
DAVIS	ZAPATA	TX40	505	182170	ONA	1962	DEE	MARTIN	TX80	317	013126	OA	1989
DAVIS CREEK	LIMESTONE	TX50	293	182294	N	1983	DEE CEE	JACK	TX90	237	000551	ON	1981
DAVIS DRAW	OCHILTREE	TX95	357	010250	N	1985	DEE DAVENPORT	STARR	TX40	427	185139	ON	1947
DAVIS HILL	LIBERTY	TX30	291	182356	O	1955	DEEMAR	PECOS	TX80	371	004371	OA	1983
DAVIS RANÇH	SHACKELFORD	TX70	417	182449	ONA	1957	DEEP CREEK	SHACKELFORD	TX70	417	185232	ONA	1949
DAVIS RIBBLE	YOUNG	TX90	503	010358	OA	1985	DEEP DOWN RANCH	HOOD	TX70	221	185246	OA	1978
DAVIS SOUTH	ZAPATA	TX40	505	182542	ONA	1966	DEEP MUD	MAVERICK	TX10	323	185400	O	1977
DAVIS-BELL	COLEMAN	TX70	083	182201	OA	1952	DEEP RIVER	PALO PINTO	TX70	363	185418	N	1981
DAVIS-TAYLOR	TAYLOR	TX70	441	182573	O	1958	DEEP ROCK	ANDREWS	TX80	003	185449	OA	1929
DAVIS-WATSON	COLEMAN	TX70	083	182604	OA	1961	DEEP ROCK RESOURCES	GRIMES	TX30	185	017570	N	2004
DAV-MAG	CLAY	TX90	077	181519	O	1956	DEEP ROCK SOUTH	ANDREWS	TX80	003	185480	OA	1961
DAVO	LAVACA	TX20	285	014915	N	1993	DEER	CLAY	TX90	077	185511	O	1953
DAVSUN	SHELBY	TX60	419	008101	N	1982	DEER CANYON	TERRELL	TX75	443	015493	ONA	1995
DAVY	KARNES	TX20	255	182635	ONA	1962	DEER CREEK	CLAY	TX90	077	185542	OA	1982
DAVY CROCKETT	HOUSTON	TX60	225	182666	O	1976	DEER CREEK	FALLS	TX50	145	185542	OA	1950
DAVY CROCKETT	ZAPATA	TX40	505	182666	OA	1955	DEER CREEK EAST	CLAY	TX90	077	009419	OA	1984
DAVY CROCKETT NE	HOUSTON	TX60	225	013673	OA	1991	DEER CREEK SE	CLAY	TX90	077	002984	OA	1980
DAW-CON	SHACKELFORD	TX70	417	182697	OA	1955	DEER CROSSING	THROCKMORTON	TX70	447	185655	N	1978
DAW-DEN	BORDEN	TX85	033	008475	OA	1984	DEER PARK	HARRIS	TX30	201	185790	O	1954
DAWKINS	JACK	TX90	237	182712	OA	1978	DEER RIDGE	STEPHENS	TX70	429	185821	N	1959
DAWN	FRIO	TX10	163	182728	O	1963	DEER SWAMP	PANOLA	TX60	365	185852	O	1966
DAWN G	GARZA	TX85	169	012944	OA	1988	DEES	JACK	TX90	237	186193	ONA	1952
DAWS	THROCKMORTON	TX70	447	182759	OA	1948	DEES NE	JACK	TX90	237	186224	OA	1957
DAWS	YOUNG	TX90	503	182759	ONA	1948	DEHONEY	CLAY	TX90	077	186574	OA	1972
DAWSON	CRANE	TX80	103	182790	OA	1955	DEIKE	RUNNELS	TX75	399	186620	OA	1960
DAWSON - CONWAY	SHACKELFORD	TX70	417	003153	N	1982	DEJAY	DUVAL	TX40	131	186658	ONA	1955
DAWSON EAST	CRANE	TX80	103	182827	OA	1974	DEJAY DEEP	DUVAL	TX40	131	014153	N	1991
DAWSON SOUTH	CRANE	TX80	103	182852	OA	1969	DEJAY NORTH	DUVAL	TX40	131	003590	ON	1982
DAY	GUADALUPE	TX10	187	182883	O	1940	DEL GRULLO	KLEBERG	TX40	273	186720	ON	1953
DAY	MADISON	TX30	313	182883	ONA	1948	DEL MAR	WEBB	TX40	479	001021	N	1981
DAY & GRIFFIN	EASTLAND	TX70	133	182914	ONA	1953	DEL MONTE	ZAVALA	TX10	507	186751	ONA	1947
DAY RANÇH	COLEMAN	TX70	083	003184	N	1980	DEL MONTE NORTH	ZAVALA	TX10	507	186782	N	1961
DAY SOUTH	MADISON	TX30	313	183007	ONA	1977	DELANEY	HASKELL	TX70	207	186925	N	1983
DAYBREAK	STEPHENS	TX70	429	003980	ONA	1983	DELANEY	SMITH	TX60	423	186925	OA	1972
DAY-HARDING	STEPHENS	TX70	429	007853	OA	1982	DELANEY BRANCH	ANDERSON	TX60	001	015831	O	1992
DAYS CHAPEL	ANDERSON	TX60	001	183069	ON	1955	DELANEY'S DELIGHT	NOLAN	TX70	353	015964	O	1996
DAYTON NORTH	LIBERTY	TX30	291	183162	ONA	1905	DELANO	EASTLAND	TX70	133	002959	N	1977
DAYTON SOUTH	LIBERTY	TX30	291	183224	O	1948	DELASA	EASTLAND	TX70	133	007812	OA	1984
DBO	RUNNELS	TX75	399	006486	N	1999	DELAWARE BEND	COOKE	TX90	097	186968	ONA	1963
D-C 176	SHACKELFORD	TX70	417	000543	N	1979	DELAWARE BEND NORTH	COOKE	TX90	097	003824	OA	1982
DCR-79	DUVAL	TX40	131	017317	ONA	1948	DELAWARE BEND NORTH	GRAYSON	TX90	181	003824	OA	1982
DCZ	NOLAN	TX70	353	010359	O	1985	DELAY	BROWN	TX70	049	007856	OA	1982
D-D-C	ARCHER	TX90	009	177722	OA	1973	DELESSELIN	COLORADO	TX30	089	008688	OA	1984
DDD	HOWARD	TX80	227	014540	O	1993	DELFFERN	JACK	TX90	237	187092	ON	1953
DE BERRY	PANOLA	TX60	365	183527	O	1936	DELHI NE	HARRIS	TX30	201	007813	N	1983
DE BUSK	COLEMAN	TX70	083	018687	OA	1955	DELHI NORTH	HARRIS	TX30	201	187123	ONA	1945
DE GARCIA	DUVAL	TX40	131	183589	ONA	1963	DELHI NW	HARRIS	TX30	201	007473	N	1984
DE GEURIN	COOKE	TX90	097	183620	OA	1955	DELIGHT	DE WITT	TX20	123	187278	O	1965
DE JORJA	ZAVALA	TX10	507	016280	N	1996	DELIGHT	CALLAHAN	TX70	059	187293	OA	1976
DE LATE CHARCO	BROOKS	TX40	047	183682	N	1957	DELL	CRANE	TX80	103	187309	OA	1956
DE LEON	COMANCHE	TX70	093	183713	N	1950	DELLE	SHACKELFORD	TX70	417	008480	OA	1984
DE LEON NORTH	COMANCHE	TX70	093	000547	ONA	1979	DELLWOOD	SUTTON	TX75	435	187495	N	1967
DE LUNA	DUVAL	TX40	131	003820	ONA	1983	DELMITA	STARR	TX40	427	187517	ON	1975
DE PAUL	CROCKETT	TX75	105	183744	ON	1950	DELONG	STEPHENS	TX70	429	187526	ONA	1954
DE PINE	VICTORIA	TX20	469	183775	O	1950	DELORES	WILSON	TX10	493	187557	O	1954
DE RENNE	CONCHO	TX75	095	014916	O	1994	DELRAY	BROWN	TX70	049	187622	OA	1979
DE SPAIN	WEBB	TX40	479	183837	ON	1953	DELRAY	STONEWALL	TX70	433	187622	OA	1977
DE SPAIN NORTH	WEBB	TX40	479	183868	O	1956	DELRAY EAST	STONEWALL	TX70	433	187623	OA	1979
DE SPAIN SE	WEBB	TX40	479	183899	ONA	1963	DELROSE	UPSHUR	TX60	459	187625	ONA	1978
DE SPAIN SOUTH	WEBB	TX40	479	183930	O	1953	DELROY	THROCKMORTON	TX70	447	187634	OA	1977
DE WITT	PALO PINTO	TX70	363	183961	N	1959	DELSTRAT	WARD	TX80	475	187650	OA	1958
DE ZAVALA	HARRIS	TX30	201	002220	N	1999	DELSTRAT	WINKLER	TX80	495	187650	OA	1958
DEAD DOG	HARDEMAN												

TEXAS

Field Name	County Name	State Sub	Co Code	Field Code	Field Disc Type	Year	Field Name	County Name	State Sub	Co Code	Field Code	Field Disc Type	Year
DENIKE-TOM PHILLIPS	BRAZORIA	TX30	039	016282	N	1997	DICKERSON	PALO PINTO	TX70	363	010369	N	1985
DENIS	TOM GREEN	TX75	451	008769	OA	1985	DICKBIRD	JACK	TX90	237	004627	N	1983
DENISON	SUTTON	TX75	435	188146	N	1962	DICKIE	THROCKMORTON	TX70	447	191518	OA	1949
DENISON SOUTH	GRAYSON	TX90	181	188177	OA	1964	DICKIE RANCH	STEPHENS	TX70	429	006107	OA	1983
DENMAN	MATAGORDA	TX30	321	188208	O	1956	DICKINSON	GALVESTON	TX30	167	191549	ONA	1934
DENMAN-LEMKE	VICTORIA	TX20	469	011939	N	1985	DICKINSON DEEP	GALVESTON	TX30	167	191580	ONA	1956
DENNIS	JACK	TX90	237	188301	OA	1983	DICKINSON NEP	GALVESTON	TX30	167	191642	OA	1953
DENNIS SW	HOOD	TX70	221	000553	N	1977	DICKINSON NW	CHEROKEE	TX60	073	191652	N	1976
DENNIS SW	PARKER	TX70	367	000553	N	1977	DICKINSON NW	GALVESTON	TX30	167	191652	N	1975
DENNIS WEST	PARKER	TX70	367	007857	N	1982	DICKINSON SE	GALVESTON	TX30	167	191673	ONA	1956
DENNY	BORDEN	TX85	033	188363	OA	1980	DICKSON	NOLAN	TX70	353	191766	OA	1961
DENNY	FALLS	TX50	145	188363	ON	1971	DIABEL	DE WITT	TX20	123	003541	ON	1982
DENNY BOWLES	HARRISON	TX60	203	010367	N	1985	DIEGO	DUVAL	TX40	131	191828	O	1949
DENSON	CLAY	TX90	077	188518	O	1955	DIETZ	MCCULLOCH	TX75	307	191890	OA	1957
DENT INGRAM	DIMITT	TX10	127	188549	OA	1967	DIETZ EAST	MCCULLOCH	TX75	307	015858	O	1996
DENTLER	VICTORIA	TX20	469	003187	N	1982	DIGGER	RUSK	TX60	401	015516	O	1993
DENTON	CALLAHAN	TX70	059	188580	OA	1950	DILL EAST	WILBARGER	TX90	487	192014	OA	1956
DENTON A	THROCKMORTON	TX70	447	011388	OA	1987	DILLARD	BROWN	TX70	049	192107	OA	1982
DENTON CREEK	MONTAGUE	TX90	337	188611	O	1954	DILLARD	CLAY	TX90	077	192107	O	1953
DENTON CREEK NORTH	MONTAGUE	TX90	337	188642	OA	1964	DILLARD	YOUNG	TX90	503	192107	O	1946
DENVER	MONTAGUE	TX90	337	188797	OA	1943	DILLARD SE	CLAY	TX90	077	192138	ONA	1966
DERBY	YOUNG	TX90	503	189262	ONA	1983	DILLARD SE	JACK	TX90	237	192138	OA	1966
DERBY EAST	FRIO	TX10	163	189266	O	1976	DILLARD SOUTH	CLAY	TX90	077	192169	OA	1965
DERMOTT	SCURRY	TX85	415	189293	O	1949	DILLARD SW	CLAY	TX90	077	192200	ONA	1967
DEROEN	DAWSON	TX85	115	007051	OA	1981	DILLARD SW	JACK	TX90	237	192200	ONA	1967
DEROEN SOUTH	DAWSON	TX85	115	009420	OA	1985	DILLARD WEST	CLAY	TX90	077	192231	ONA	1965
DERON	RED RIVER	TX60	387	008104	O	1982	DILLER	CALLAHAN	TX70	059	192262	N	1991
DERRICK BACON	WILSON	TX10	493	002056	OA	1980	DILLER	SHACKELFORD	TX70	417	192262	OA	1984
DERRY	DUVAL	TX40	131	189355	N	1951	DILLER BLANTON	SHACKELFORD	TX70	417	003190	OA	1983
DESDEMONA	COMANCHE	TX70	093	189417	OA	1918	DILLER NORTH	SHACKELFORD	TX70	417	192274	OA	1974
DESDEMONA	EASTLAND	TX70	133	189417	OA	1918	DILLER WEST	SHACKELFORD	TX70	417	192283	OA	1970
DESDEMONA	ERATH	TX70	143	189417	OA	1918	DILLEY	FRIO	TX10	163	192293	OA	1976
DESDEMONA EAST	COMANCHE	TX70	093	189448	ONA	2001	DILLEY	HANSFORD	TX95	195	192293	OA	1962
DESDEMONA EAST	ERATH	TX70	143	189448	ONA	1967	DILLIE	YOAKUM	TX85	501	015885	O	1997
DESDEMONA M	EASTLAND	TX70	133	000554	OA	1980	DILLIN	HOWARD	TX80	227	017380	N	2003
DESDEMONA NORTH	EASTLAND	TX70	133	003825	ONA	1980	DILLON	EASTLAND	TX70	133	008483	N	1984
DESPARADO	WEBB	TX40	479	009384	N	1985	DILLON	PARKER	TX70	367	008483	N	1984
DESPERADO	MIDLAND	TX80	329	008690	OA	1984	DILWORTH	MCMULLEN	TX10	311	192448	ON	1957
DESTINO	DUVAL	TX40	131	013469	N	1989	DILWORTH RANCH	MCMULLEN	TX10	311	192510	ONA	1950
DEU FREE	WOOD	TX60	499	189696	OA	1951	DILWORTH RANCH NE	MCMULLEN	TX10	311	011701	N	1987
DEU FREE NORTH	WOOD	TX60	499	189727	O	1964	DILWORTH RANCH NORTH	MCMULLEN	TX10	311	005139	ONA	1983
DEUCE	SAN JACINTO	TX30	407	189731	N	1974	DILWORTH SE	MCMULLEN	TX10	311	192541	ONA	1955
DEUPREE	BEXAR	TX10	029	189739	O	1936	DILWORTH SOUTH	GONZALES	TX10	177	002060	OA	1981
DEVCON	LIVE OAK	TX20	297	189745	N	1976	DI-MAR	PECOS	TX80	371	190456	N	1978
DEVERS	LIBERTY	TX30	291	006106	ONA	1983	DIME BOX	LEE	TX30	287	192587	OA	1983
DEVERS NW	LIBERTY	TX30	291	017780	N	2004	DIMMIT NE	LOVING	TX80	301	007052	OA	1982
DEVERS SOUTH	LIBERTY	TX30	291	006538	ONA	1984	DIMITT ISLAND	NUCES	TX40	355	192696	ON	1971
DEVERS SW	LIBERTY	TX30	291	017092	N	2002	DIMITT	LOVING	TX80	301	192665	OA	1957
DEVIL	JEFFERSON	TX30	245	002057	ON	1982	DIMOCK	KNOX	TX90	275	192727	N	1965
DEVILBISS	LEE	TX30	287	011389	OA	1987	DIMOCK	MONTAGUE	TX90	337	192727	OA	1961
DEVILLIER	CHAMBERS	TX30	071	189751	N	1975	DIMPKN	PALO PINTO	TX70	363	000561	N	1981
DEVILS COURTHOUSE	TOM GREEN	TX75	451	189789	O	1955	DINERO	LIVE OAK	TX20	297	192851	O	1955
DEVILS POCKET	NEWTON	TX30	351	189882	ON	1967	DINERO EAST	LIVE OAK	TX20	297	192882	ON	1975
DEVILS POCKET WEST	NEWTON	TX30	351	008105	ONA	1983	DINERO NORTH	LIVE OAK	TX20	297	192913	N	1957
DEVILS RIVER	VAL VERDE	TX10	465	189913	ONA	1959	DINERO WEST	LIVE OAK	TX20	297	192944	ONA	1961
DEVILS RUN	REFUGIO	TX20	391	001023	ONA	1981	DING DONG	HARDEMAN	TX90	197	006539	O	1984
DEVILS WATER HOLE	MCMULLEN	TX10	311	189944	ONA	1969	DINKINS	LEON	TX50	289	006989	N	1999
DEVIOUS RIDGE	TAYLOR	TX70	441	003188	O	1983	DINN	DUVAL	TX40	131	193099	ONA	1949
DEW	FREESTONE	TX50	161	003189	N	1982	DINN DEEP	DUVAL	TX40	131	012511	N	1988
DEW	LEON	TX50	289	003189	N	1982	DINN INTERMEDIATE	DUVAL	TX40	131	016859	N	2000
DEWEBER	CLAY	TX90	077	190081	A	1975	DINN SW	DUVAL	TX40	131	193130	N	1957
DEWEBER	JACK	TX90	237	190081	OA	1975	DINN SW	WEBB	TX40	479	193130	N	1957
DEWEES	WILSON	TX10	493	190089	O	1978	DINSMOOR	ATASCOSA	TX10	013	193161	OA	1952
DEWEY	CALHOUN	TX20	057	190130	N	1959	DIPPEL	HASKELL	TX70	207	193223	OA	1956
DEWEY	EASTLAND	TX70	133	190130	ONA	1975	DIRGIN	RUSK	TX60	401	193268	N	1976
DEWEY LAKE	GLASSCOCK	TX80	173	000299	ONA	1981	DIRKS	BEE	TX20	025	193285	ONA	1934
DEWEY LAKE	HOWARD	TX80	227	000299	ONA	1981	DIRKS	COLEMAN	TX70	083	193285	N	1979
DEWEY LAKE EAST	GLASSCOCK	TX80	173	002058	ONA	1982	DIRTY JACK	SCHLEICHER	TX75	413	016571	OA	2000
DEWEY LAKE SOUTH	GLASSCOCK	TX80	173	003826	OA	1983	DISCOVERY	SCHLEICHER	TX75	413	007053	OA	1980
DEWEYVILLE	NEWTON	TX30	351	190223	N	1963	DISHMAN	CLAY	TX90	077	193316	O	1967
DEWEYVILLE SOUTH	NEWTON	TX30	351	016285	N	1997	DISMUKES	WILSON	TX10	493	193347	OA	1963
DEWEYVILLE WEST	NEWTON	TX30	351	000153	N	1980	DITTMAN	PECOS	TX80	371	193452	N	1975
DEWILLER	GONZALES	TX10	177	007816	OA	1984	DIVERSE	THROCKMORTON	TX70	447	000562	OA	1981
DEXTER	COOKE	TX90	097	190316	OA	1963	DIVERSE-BENNETT	PARKER	TX70	367	001026	N	1981
DEXTER EAST	COOKE	TX90	097	190347	OA	1975	DIVIDE	NOLAN	TX70	353	193471	OA	1953
DEXTER NW	COOKE	TX90	097	190378	OA	1966	DIVIDE EAST	NOLAN	TX70	353	193564	OA	1982
DEXTER SOUTH	COOKE	TX90	097	015852	O	1996	DIVIDE SE	NOLAN	TX70	353	008691	OA	1984
DEXTER SW	COOKE	TX90	097	190409	OA	1965	DIVOT	FRIO	TX10	163	193688	O	1948
DEXTER WEST	COOKE	TX90	097	190440	OA	1976	DIX HOLLOW	LIVE OAK	TX20	297	016755	N	2001
D-H-B	RUNNELS	TX75	399	177463	OA	1974	DIX RANCH	WEBB	TX40	479	008108	N	1982
DIAL	GOLIAD	TX20	175	190712	ON	1945	DIXIE	MILAM	TX10	331	193812	OA	1985
DIAL	GRAYSON	TX90	181	190712	OA	1955	DIXIE COURTIN	TRINITY	TX30	455	013849	N	1990
DIAL	SHACKELFORD	TX70	417	190712	OA	1968	DIXIE DRIVE	SMITH	TX60	423	008485	OA	1984
DIAL EAST	GOLIAD	TX20	175	190743	N	1965	DIXIELAND	REEVES	TX80	389	193967	ONA	1948
DIAL SOUTH	GOLIAD	TX20	175	013209	N	1989	DIXIELAND SW	REEVES	TX80	389	006908	N	1984
DIAL WEST	GOLIAD	TX20	175	190774	O	1963	DIXON	MITCHELL	TX80	335	193998	OA	1953
DIAMANTE	GAINES	TX85	165	015558	O	1995	DIXON-LAWLIS	FISHER	TX70	151	000563	OA	1981
DIAMONBACK	WEBB	TX40	479	009726	N	1985	DIXROY	BROOKS	TX40	047	001027	N	1977
DIAMOND	ARCHER	TX90	009	190805	OA	1985	D-K	WILBARGER	TX90	487	177830	O	1954
DIAMOND HALF	GOLIAD	TX20	175	190960	O	1936	DKH	COLEMAN	TX70	083	014746		

Field Name	County Name	State Sub	Co Code	Field Code	Field Disc Type Year	Field Name	County Name	State Sub	Co Code	Field Code	Field Disc Type Year
DODSON SW	MENARD	TX75	327	194906	ONA 1964	DOSS RANCH	STEPHENS	TX70	429	198766	N 1974
DOEHRMANN	DE WITT	TX20	123	195030	ON 1954	DOTHAN	EASTLAND	TX70	133	198781	ONA 1963
DOEHRMANN NORTH	DE WITT	TX20	123	195061	ONA 1962	DOTHAN NORTH	EASTLAND	TX70	133	198812	N 1967
DOERING RANCH	FRIO	TX10	163	195092	ONA 1948	DOTSON SOUTH	RUSK	TX60	401	003193	OA 1982
DOG LEG	HARDEMAN	TX90	197	014919	O 1994	DOTTIE	DUVAL	TX40	131	011104	N 1986
DOG ROBBER	DUVAL	TX40	131	015088	N 1994	DOTTIE SUE	CHEROKEE	TX60	073	198843	OA 1953
DOGGIE	BAYLOR	TX90	023	195526	O 1952	DOTY	JONES	TX70	253	198874	OA 1953
DOGWOOD	ANDERSON	TX60	001	195681	O 1951	DOTY	ORANGE	TX30	361	198874	N 1951
DOHMANN	GOLIAD	TX20	175	011103	N 1987	DOTY	THROCKMORTON	TX70	447	198874	OA 1984
DOLAN	LIVE OAK	TX20	297	003766	N 1981	DOTY EAST	ORANGE	TX30	361	198905	ON 1953
DOLEN	LIBERTY	TX30	291	009585	N 1982	DOTY NW	ORANGE	TX30	361	000568	OA 1979
DOLLAR POINT	GALVESTON	TX30	167	191885	N 1976	DOTY P	THROCKMORTON	TX70	447	009208	O 1984
DOLLARHIDE	ANDREWS	TX80	003	195898	OA 1945	DOTY SE	ORANGE	TX30	361	000135	N 1987
DOLLARHIDE EAST	ANDREWS	TX80	003	195929	OA 1949	DOTY SOUTH	ORANGE	TX30	361	198936	O 1956
DOLLARHIDE NE	ANDREWS	TX80	003	195960	OA 1965	DOTY SW	ORANGE	TX30	361	198967	O 1965
DOLLARHIDE SE	ANDREWS	TX80	003	013850	OA 1991	DOUBLE A WELLS	POLK	TX30	373	000569	N 1980
DOLLIE ADAMS	THROCKMORTON	TX70	447	196022	OA 1950	DOUBLE A WELLS WEST	POLK	TX30	373	016287	N 1997
DOLLIE SMITH	YOUNG	TX90	503	196053	OA 1956	DOUBLE B	HOWARD	TX80	227	014543	ON 1993
DOLLY	NEWTON	TX30	351	196115	ON 1956	DOUBLE B	MITCHELL	TX80	335	014543	ON 1993
DOLLY WEST	JASPER	TX30	241	008109	O 1982	DOUBLE BAYOU	CHAMBERS	TX30	071	199060	ONA 1938
DOLORES	SHACKELFORD	TX70	417	196162	O 1994	DOUBLE BAYOU EAST	CHAMBERS	TX30	071	199091	ONA 1955
DOLORES CREEK	WEBB	TX40	479	187560	N 1979	DOUBLE BAYOU SOUTH	CHAMBERS	TX30	071	199122	OA 1965
DOLORES CREEK SOUTH	WEBB	TX40	479	012154	N 1980	DOUBLE BAYOU SW	CHAMBERS	TX30	071	017273	OA 2003
DOLPH	SHACKELFORD	TX70	417	196208	ONA 1982	DOUBLE BAYOU WEST	CHAMBERS	TX30	071	199153	N 1967
DOLPHIN	ECTOR	TX80	135	016465	O 1999	DOUBLE D	SHACKELFORD	TX70	417	199246	O 1950
DOLPHIN PROSPECT	OFFSHORE-STATE	TX05	990	017722	N 2004	DOUBLE D	STEPHENS	TX70	429	199246	OA 1948
DOME	BROWN	TX70	049	196425	OA 1977	DOUBLE DIAMOND	PARKER	TX70	367	011106	N 1986
DOMINEY	COMANCHE	TX70	093	008487	ONA 1984	DOUBLE DIP	ARCHER	TX90	009	199251	OA 1978
DOMINION	TERRY	TX85	445	001028	OA 1979	DOUBLE E	WARD	TX80	475	007227	O 1999
DOMINION KIMBALL CRK	POLK	TX30	373	018522	N 2005	DOUBLE EAGLE	PECOS	TX80	371	199261	N 1978
DOMINO	RED RIVER	TX60	387	015515	O 1995	DOUBLE F	PALO PINTO	TX70	363	199277	OA 1958
DOMINO-LYDICK	COLEMAN	TX70	083	196611	OA 1954	DOUBLE GUM	CHAMBERS	TX30	071	199308	O 1945
DON	RUNNELS	TX75	399	196642	OA 1954	DOUBLE -H-	ECTOR	TX80	135	011703	O 1955
DON	YOUNG	TX90	503	196642	O 1967	DOUBLE -H-	THROCKMORTON	TX70	447	011703	OA 1984
DON GARDNER	RUNNELS	TX75	399	196673	N 1965	DOUBLE -H- WEST	ECTOR	TX80	135	199370	O 1961
DON HART	PALO PINTO	TX70	363	196680	OA 1973	DOUBLE -J-	BORDEN	TX85	033	199401	OA 1969
DON PFLUGER	CONCHO	TX75	095	014642	O 1993	DOUBLE K	JONES	TX70	253	007231	OA 1997
DON TOMAS	KENEDY	TX40	261	196694	N 1974	DOUBLE L	PECOS	TX80	371	199432	ONA 1972
DON TOWNES	RED RIVER	TX60	387	015948	O 1996	DOUBLE LAKE	SAN JACINTO	TX30	407	008110	ONA 1983
DON WOODY	STARR	TX40	427	196704	N 1970	DOUBLE M	NOLAN	TX70	353	008489	N 1984
DONAHO	WILSON	TX10	493	196735	O 1968	DOUBLE M RANCH	NOLAN	TX70	353	001031	OA 1980
DONAHO	REEVES	TX80	389	003192	OA 1982	DOUBLE MOUNTAIN	STONEWALL	TX70	433	199463	OA 1950
DONELSON	MIDLAND	TX80	329	196859	OA 1984	DOUBLE MOUNTAIN NORTH	STONEWALL	TX70	433	016579	O 2000
DONHAM	CROCKETT	TX75	105	196921	ONA 1955	DOUBLE MOUNTAIN WEST	STONEWALL	TX70	433	199494	O 1953
DONIE	FREESTONE	TX50	161	196933	N 1978	DOUBLE ODDS	NOLAN	TX70	353	001033	OA 1981
DONIE	LEON	TX50	289	196933	N 2000	DOUBLE -R-	CROCKETT	TX75	105	199525	OA 1970
DONNA	HIDALGO	TX40	215	197076	ONA 1949	DOUBLE -S-	BORDEN	TX85	033	011105	OA 1987
DONNA	LOVING	TX80	301	197076	O 1983	DOUBLE T	PECOS	TX80	371	001034	OA 1979
DONNA	SHACKELFORD	TX70	417	197076	N 1978	DOUBLE TROUBLE	CALLAHAN	TX70	059	007858	N 1980
DONNA BUCHANAN	HIDALGO	TX40	215	197079	N 1978	DOUBLE U	DUVAL	TX40	131	199553	OA 1975
DONNA GAYLE	THROCKMORTON	TX70	447	006345	OA 1984	DOUBLE-BEND	THROCKMORTON	TX70	447	199184	N 1984
DONNELL	STEPHENS	TX70	429	197138	O 1942	DOUBTING TIM	NOLAN	TX70	353	015191	O 1994
DONNELL	YOUNG	TX90	503	197138	ONA 1900	DOUCETTE	TYLER	TX30	457	012156	N 1986
DONNELLY	ECTOR	TX80	135	197169	OA 1950	DOUG COOK	EASTLAND	TX70	133	010714	OA 1986
DONNELLY NORTH	ECTOR	TX80	135	197231	ONA 1956	DOUG JOHNSON	CLAY	TX90	077	199649	OA 1952
DONNER	JACKSON	TX20	239	197293	N 1994	DOUG JOHNSON	JACK	TX90	237	199649	OA 1952
DONOHOO	CLAY	TX90	077	197340	OA 1951	DOUG PERRYMAN	ARCHER	TX90	009	199680	OA 1969
DOODLEBUG	UPTON	TX75	461	011940	OA 1988	DOUGAR	NEWTON	TX30	351	199711	OA 1954
DOOLITTLE	DE WITT	TX20	123	197465	N 1974	DOUGAR EAST	NEWTON	TX30	351	199742	ONA 1958
DOOLITTLE SW	DE WITT	TX20	123	197472	N 1976	DOUGAR WEST	JASPER	TX30	241	199773	OA 1963
DOPEY	WHARTON	TX30	481	015274	N 1994	DOUGAR WEST	NEWTON	TX30	351	199773	OA 1963
DORA NORTH	NOLAN	TX70	353	197634	ONA 1953	DOUGHERTY	NUECES	TX40	355	199804	ONA 1944
DORA NW	NOLAN	TX70	353	197665	OA 1955	DOUGHERTY RANCH	BEE	TX20	025	003830	ONA 1983
DORA ROBERTS	ECTOR	TX80	135	197696	OA 1954	DOUGHTY	NUECES	TX40	355	001035	ONA 1981
DORA ROBERTS	MIDLAND	TX80	329	197696	OA 1954	DOUGHTY NORTH	NUECES	TX40	355	013472	N 1989
DORBANDT	CALLAHAN	TX70	059	003048	OA 1982	DOUGHTY NW	NUECES	TX40	355	013473	ONA 1989
DORCHESTER	GRAYSON	TX90	181	197893	OA 1975	DOUGHTY SW	NUECES	TX40	355	003194	ONA 1983
DORCHESTER NORTH	GRAYSON	TX90	181	009206	OA 1985	DOUGHTY WEST	NUECES	TX40	355	008111	N 1981
DOREEN	KIMBLE	TX75	267	197913	ONA 1954	DOUGLAS	DUVAL	TX40	131	199835	N 1980
DOREEN SHALLOW	KIMBLE	TX75	267	197944	ON 1954	DOUGLAS	JACK	TX90	237	199835	ONA 1984
DORIAN-KING	YOUNG	TX90	503	197975	OA 1956	DOUGLAS	MCMULLEN	TX70	130	199835	N 1983
DORIS	NOLAN	TX70	353	198006	ONA 1969	DOUGLAS	RUNNELS	TX75	399	199835	OA 1981
DORIS	STEPHENS	TX70	429	198006	OA 1983	DOUGLASS	NACOGDOCHES	TX60	347	200207	N 1950
DORIS NORTH	NOLAN	TX70	353	003829	OA 1983	DOUGLASS	PARKER	TX70	367	200207	N 1981
DORLAND	HOWARD	TX80	227	001029	OA 1980	DOUGLASS NW	NACOGDOCHES	TX60	347	011704	N 1987
DORMAN	RUNNELS	TX75	399	198037	OA 1961	DOUGLASS SW	NACOGDOCHES	TX60	347	200231	N 1973
DORMAN WEST	RUNNELS	TX75	399	198068	OA 1976	DOUGLASS WEST	NACOGDOCHES	TX60	347	200269	ONA 1967
DORNBURG	GOLIAD	TX20	175	198109	N 1973	DOUGLASSVILLE	CASS	TX60	067	200300	N 1967
DORNBURG NORTH	GOLIAD	TX20	175	003778	N 1982	DOUGS DOGGY DEAL	JONES	TX70	253	015533	O 1995
DOROTHY BARTLETT	LIVE OAK	TX20	297	014541	N 1992	DOUGS EAST	JACK	TX90	237	200362	O 1952
DOROTHY G NASH	STONEWALL	TX70	433	012512	O 1988	DOUGS WEST	CLAY	TX90	077	200393	OA 1952
DOROTHY J	CALLAHAN	TX70	059	014542	N 1993	DOUGS WEST	JACK	TX90	237	200393	OA 1952
DOROTHY SUE	SHACKELFORD	TX70	417	198130	OA 1961	DOUZE	ARCHER	TX90	009	010372	OA 1985
DOROTHY SUE EAST	SHACKELFORD	TX70	417	198161	O 1963	DOVE	COOKE	TX90	097	200424	OA 1950
DOROTHY SUE NE	SHACKELFORD	TX70	417	198192	ONA 1967	DOVE	GRAYSON	TX90	181	200424	OA 1950
DOROTHY SUE SE	SHACKELFORD	TX70	417	198223	OA 1967	DOVE CREEK	IRION	TX75	235	200455	OA 1961
DOROTHY SUE WEST	SHACKELFORD	TX70	417	198254	OA 1967	DOVE CREEK	SCHLEICHER	TX75	413	200455	OA 1961
DORR	CRANE	TX80	103	198285	OA 1955	DOVE CREEK	STONEWALL	TX70	433	200455	O 1984
DORR	WARD	TX80	475	198285	OA 1955	DOVE CREEK	TOM GREEN	TX75	451	200455	OA 1961
DORRIS	CALLAHAN	TX70	059	009207	OA 1985	DOVE CREEK EAST	TOM GREEN	TX75	451	200486	OA 1966
DORSEY	HARDIN	TX30	199	198471	ONA 1961	DOVE CREEK SOUTH	IRION	TX75	235	200517	ONA 1952
DORSEY	JONES	TX70	253	198471	O 1957	DOVE CREEK SOUTH	SCHLEICHER	TX75	413	200517	ONA 1952
DORSEY	ZAVALA	TX10	507	198471	N 1983	DOVE CREEK SOUTH	TOM GREEN	TX75	451	200517	ONA 1952
DORVENE	WARD	TX80	475	198533	OA 1970	DOVE RUSTLER	DUVAL	TX40	131	016933	OA 1999
DORWARD	GARZA	TX85	169	198564	OA 1950	DOVE SOUTH	COOKE	TX90	097	200579	OA 1953
DORWARD	SCURRY	TX85	415	198564	OA 1950	DOVE SPRING	IRION	TX75	235	200610	OA 1951
DORWARD WEST	GARZA	TX85	169	198595	OA 1961	DOVE SPRING WEST	IRION	TX75	235	200641	ONA 1966
DOS AGUILAS	ANDREWS	TX80	003	013589	OA 1990	DOVER	GARZA	TX85	169	200672	OA 1985
DOS ANOS	MCMULLEN	TX10	311	015384	N 1994	DOVIE	YOUNG	TX90	503	003049	OA 1982
DOS ARROYOS	ZAVALA	TX10	507	198645	OA 1975	DOWDY RANCH	FREESTONE	TX50	161	016860	N 1999
DOS FRIJoles	JACKSON	TX20	239	014921	N 1994	DOWELL	FISHER	TX70	151	201044	O 1951
DOS HERMANOS	WEBB	TX40	479	198688	ONA 1967	DOW-MAYER	IRION	TX75	235	201013	OA 1972
DOS HERMANOS EAST	WEBB	TX40	479	198693	N 1977	DOWN UNDER	HARDEMAN	TX90	197	013590	OA 1990
DOS HERMANOS WEST	WEBB	TX40	479	198719	ONA 1970	DOWNIE	PECOS	TX80	371	201282	N 1973
DOS HIJAS	RUNNELS	TX75	399	198733	OA 1976	DOWNING	RUNNELS	TX75	399	201287	O 1977
DOS JAIMES	THROCKMORTON	TX70	447	012513	OA 1988	DOWNTAIN	EASTLAND	TX70	133	008692	OA 1984
DOS PAYASOS	WEBB	TX40	479	198742	N 1977	DOX	GOLIAD	TX20	175	013210	N 1989
DOS PAYASOS EAST	WEBB	TX40	479	001030	N 1978	DOXOLOGY	HIDALGO	TX40	215	017318	N 1998
DOS YANQUIS	DUVAL	TX40	131								

TEXAS

Field Name	County Name	State Sub	Co Code	Field Code	Field Disc Type	Year	Field Name	County Name	State Sub	Co Code	Field Code	Field Disc Type	Year
DRACO	STARR	TX40	427	201785	N	1981	DUNIGAN	BORDEN	TX85	033	206594	OA	1958
DRAGON	SAN PATRICIO	TX40	409	201804	N	1956	DUNLAP	CALDWELL	TX10	055	206687	OA	1939
DRAGON LAND	SHACKELFORD	TX70	417	012736	OA	1989	DUNLAP	GUADALUPE	TX10	187	206687	OA	1939
DRAGOON CREEK	MCMULLEN	TX10	311	201959	ONA	1957	DUNLAY	MEDINA	TX10	325	206780	O	1938
DRAGOON CREEK SW	MCMULLEN	TX10	311	201990	OA	1967	DUNMAN	COLEMAN	TX70	083	206811	OA	1952
DRAKES BRANCH	TYLER	TX30	457	202083	ONA	1957	DUNN	JIM WELLS	TX40	249	206873	ON	1955
DRAKES BRANCH EAST	TYLER	TX30	457	202114	N	1967	DUNN	LIVE OAK	TX20	297	206873	ONA	1957
DRAKES BRANCH SOUTH	TYLER	TX30	457	016288	N	1996	DUNN	MITCHELL	TX80	335	206873	OA	1949
DRAKES BRANCH WEST	TYLER	TX30	457	202145	ON	1967	DUNNAVANT	REEVES	TX80	389	008694	N	1984
DRAPPELLA	DE WITT	TX20	123	202220	N	1975	DUNN-MCCAMPBELL	KLEBERG	TX40	273	206904	ONA	1961
DRAPER	JIM HOGG	TX40	247	202207	N	1961	DUNN-MCCAMPBELL	OFFSHORE-STATE	TX05	990	206904	N	1961
DRASCO	RAYLOR	TX70	441	202238	O	1956	DUNWOLTERS	KARNES	TX20	255	207059	OA	1955
DRAW NE	LYNN	TX85	305	009209	OA	1985	DUPREE	DAWSON	TX85	115	207152	OA	1960
DRAW NW	LYNN	TX85	305	009210	OA	1985	DUPRIEST	ARCHER	TX90	009	207183	O	1958
DREAM CATCHER	THROCKMORTON	TX70	447	015192	O	1994	DURANGO	CALLAHAN	TX70	059	007859	OA	1982
DRENNAN & PETERSON	JACK	TX90	237	010373	N	1985	DURHAM	STERLING	TX80	431	207493	OA	1950
DREWS LANDING	POLK	TX30	373	008112	N	1998	DURHAM WEST	STERLING	TX80	431	207648	O	1953
DREWS LANDING	SAN JACINTO	TX30	407	008112	N	1981	DURKEE	HARRIS	TX30	201	207679	ONA	1948
DREYER	VICTORIA	TX20	469	202579	N	1957	DURKEE NORTH	HARRIS	TX30	201	207710	ONA	1946
DREYER SOUTH	VICTORIA	TX20	469	202594	N	1974	DURKEE SOUTH	HARRIS	TX30	201	207741	O	1948
DRIESCHNER	WILBARGER	TX90	487	008107	O	1997	DURO CREEK	HANSFORD	TX95	195	207799	OA	1975
DRISKELL LAKE	SCURRY	TX85	415	202765	OA	1960	DUSA	TAYLOR	TX70	441	011108	O	1986
DRINI	CALLAHAN	TX70	059	001037	ONA	1980	DUSEK	TOM GREEN	TX75	451	207865	OA	1956
DRISCOLL	DUVAL	TX40	131	202920	ON	1929	DUST DEVIL	GAINES	TX85	165	013211	O	2006
DRISCOLL NORTH	DUVAL	TX40	131	202982	O	1946	DUSTER NE	COMANCHE	TX70	093	208107	OA	1977
DRISCOLL RANCH	NUECES	TX40	355	203013	O	1939	DUSTER SOUTH	COMANCHE	TX70	093	208113	N	1963
DRISCOLL RANCH CRI	NUECES	TX40	355	017578	N	2004	DUSTVILLE	HOWARD	TX80	227	015580	O	1996
DRISKELL LAKE	SMITH	TX60	423	005147	ONA	1982	DUSTY	COLEMAN	TX70	083	005150	ONA	1983
DRIVER	MIDLAND	TX80	329	203075	OA	1951	DUSTY MESA	PECOS	TX80	371	016960	N	2001
DROKE	FISHER	TX70	151	203106	OA	1954	DUSTY ROAD	JASPER	TX30	241	014924	N	1994
DROKE	STONEWALL	TX70	433	203106	OA	1954	DUTCHER	OCHILTREE	TX95	357	208392	ONA	1959
DRUM POINT	BRAZORIA	TX30	039	203230	N	1953	DUTTON RANCH	MCCULLOCH	TX75	307	208547	O	1967
DRUMMOND	CALDWELL	TX10	055	203261	OA	1968	D-W-C	STONEWALL	TX70	433	000544	OA	1979
DRY CREEK	CROCKETT	TX75	105	203602	O	1953	DYCO	HEMPHILL	TX95	211	208890	N	1982
DRY CREEK	HARDIN	TX30	199	203602	ONA	1960	DYCO	HOCKLEY	TX85	219	208890	OA	1978
DRY DUCK	DICKENS	TX85	125	015559	O	1995	DYCO	WHEELER	TX95	483	208890	N	1982
DRY GULCH	VICTORIA	TX20	469	001038	OA	1981	DYCUS	SAN PATRICIO	TX40	409	014925	N	1994
DRY HOLLOW	LAVACA	TX20	285	002067	N	1982	DYE	ZAPATA	TX40	505	208901	N	1976
DRY HOLLOW	VICTORIA	TX20	469	002067	N	1982	DYE CREEK	MONTAGUE	TX90	337	208904	OA	1955
DRY HOLLOW NORTH	LAVACA	TX20	285	014923	N	1993	DYE WEST	ZAPATA	TX40	505	001040	N	1980
DRY HOLLOW NW	LAVACA	TX20	285	016930	N	2000	DYEMOUND	MONTAGUE	TX90	337	208935	OA	1953
DST	SAN PATRICIO	TX40	409	015909	N	1996	DYEMOUND SE	MONTAGUE	TX90	337	208966	O	1956
DUARD POTTS	JACK	TX90	237	006540	N	1984	DYEMOUND SOUTH	MONTAGUE	TX90	337	208997	OA	1955
DUBANN	WILBARGER	TX90	487	203990	O	1956	DYER	CALLAHAN	TX70	059	209028	ONA	1954
DUBE	ZAVALA	TX10	507	004716	N	1982	DYER	EASTLAND	TX70	133	209028	N	1982
DUBINA	FAYETTE	TX30	149	204005	O	1975	DYERSDALE	HARRIS	TX30	201	209090	ONA	1940
DUBINA SOUTH	COLORADO	TX30	089	204013	ONA	1975	DYERSDALE NORTH	HARRIS	TX30	201	209121	ONA	1970
DUBINA WEST	FAYETTE	TX30	149	006108	N	1982	DYESS	TAYLOR	TX70	441	209152	ONA	1959
DUBLIN	WICHITA	TX90	485	204052	O	1955	DYKES	CALLAHAN	TX70	059	209183	OA	1953
DUBLIN-KIEL	WILBARGER	TX90	487	204083	O	1954	DYNAMIC	WHARTON	TX30	481	016593	N	2000
DUBOIS	JOHNSON	TX50	251	204114	N	1997	DYNAMO	YOUNG	TX90	503	000573	OA	1980
DUBOSE	GONZALES	TX10	177	204300	ONA	1961	DYNO	SHACKELFORD	TX70	417	015534	O	1996
DUBOSE	JIM WELLS	TX40	249	204300	O	1950	E & H	THROCKMORTON	TX70	447	209967	OA	1963
DUBOSE NE	GONZALES	TX10	177	204320	OA	1971	E 115	SHACKELFORD	TX70	417	015386	O	1994
DUBOSE SOUTH	DUVAL	TX40	131	204331	O	1954	E 115 SW	SHACKELFORD	TX70	417	015387	O	1995
DUC	WHARTON	TX30	481	017638	N	2004	E A	NOLAN	TX70	353	209998	OA	1954
DUCAN SOUTH	WHARTON	TX30	481	009422	N	1984	E A NORTH	NOLAN	TX70	353	013675	O	1990
DUCK BAY	CALHOUN	TX20	057	204455	O	1940	E B BAKER	LIVE OAK	TX20	297	003767	N	1982
DUCK CREEK	DICKENS	TX85	125	204486	OA	1957	E B G	TITUS	TX80	449	012741	OA	1988
DUCK POND	ZAVALA	TX10	507	204251	N	1977	E C B	GLASSCOCK	TX80	173	010911	OA	1986
DUCKWORTH	ARCHER	TX90	009	204548	O	1953	E C F	REEVES	TX80	389	210060	O	1964
DUDE	DUVAL	TX40	131	008491	N	1980	E D BOWLES JR	HARRISON	TX60	203	011109	N	1986
DUDE WILSON	OCHILTREE	TX95	357	204579	ONA	1958	E E C	EASTLAND	TX70	133	011945	OA	1987
DUDLEY	BROWN	TX70	049	204610	OA	1982	E EOLA	CONCHO	TX75	095	011707	ONA	1987
DUDLEY	COLEMAN	TX70	083	204610	OA	1982	E G	JONES	TX70	059	210091	OA	1971
DUDLEY	CROCKETT	TX75	105	204610	N	1978	E G N	CALLAHAN	TX70	059	210122	OA	1954
DUDLEY	TAYLOR	TX70	441	204610	O	1953	E H F	VICTORIA	TX20	469	210130	N	1975
DUDLEY CAMPBELL	REFUGIO	TX20	391	010245	ONA	1986	E I B	ANDERSON	TX60	001	014335	OA	1992
DUDLEY EAST	CROCKETT	TX75	105	007054	ON	1980	E J	TAYLOR	TX70	441	210153	OA	1967
DUFFY	WHARTON	TX30	481	204951	ONA	1951	E J M	STEPHENS	TX70	429	007861	OA	1982
DUFFY NORTH	WHARTON	TX30	481	010715	N	1986	E J NORTH	TAYLOR	TX70	441	003196	OA	1982
DUFFY PEAK	GARZA	TX85	169	204982	OA	1957	E J SOUTH	TAYLOR	TX70	441	001041	OA	1980
DUFFY PEAK SW	GARZA	TX85	169	205004	O	1970	E M GRAVES	COLEMAN	TX70	083	011392	OA	1987
DUFFY SOUTH	WHARTON	TX30	481	205013	ONA	1963	E O C	STONEWALL	TX70	433	210246	OA	1968
DUGAT	LAVACA	TX20	285	013591	N	1990	E P C	BORDEN	TX85	033	210251	OA	1977
DUGGAN	ARCHER	TX90	009	205044	OA	1955	E R BOUNDS	ATASCOSA	TX10	013	008770	OA	1984
DUGGAN	COCHRAN	TX85	079	205044	O	1936	E R F	BROOKS	TX40	047	210277	N	1969
DUGGER	NUECES	TX40	355	016289	N	2000	E S T	CROCKETT	TX75	105	007055	O	1982
DUGOLD	COLEMAN	TX70	083	205106	N	1954	E W D	STONEWALL	TX70	433	009211	OA	1985
DUGOUT	THROCKMORTON	TX70	447	205133	OA	1976	E X O C	JONES	TX70	253	210308	OA	1970
DUKE	ARCHER	TX90	009	205199	O	1953	E&L	SHACKELFORD	TX70	417	009212	OA	1985
DUKE	WHARTON	TX30	481	205199	ONA	1953	EADS	JIM WELLS	TX40	249	210339	N	1984
DUKE RUDMAN	GALVESTON	TX30	167	012515	OA	1988	EAGLE	MARTIN	TX80	317	210370	OA	1980
DUKE-MAY	LIPSCOMB	TX95	295	003195	OA	1982	EAGLE	MAVERICK	TX10	323	210370	ONA	1961
DUKIEL	ARCHER	TX90	009	205303	OA	1956	EAGLE BAY	GALVESTON	TX30	167	016291	N	1997
DULCE	ATASCOSA	TX10	013	205354	ONA	1969	EAGLE CREEK	NOLAN	TX70	353	210463	O	1985
DULUP	WEBB	TX40	479	205447	OA	1942	EAGLE FLAT	WILBARGER	TX90	487	010375	O	1986
DUMONT	CALLAHAN	TX70	059	205571	OA	1954	EAGLE HILL	DUVAL	TX40	131	210525	ONA	1933
DUNAGAN	WARD	TX80	475	205585	N	1978	EAGLE LAKE	COLORADO	TX30	089	210556	N	1945
DUNBAR	RAINS	TX50	379	205664	N	1964	EAGLE LAKE SOUTH	COLORADO	TX30	089	210582	N	1969
DUNBAR SE	RAINS	TX50	379	205726	N	1966	EAGLE LAKE WEST	COLORADO	TX30	089	210587	OA	1985
DUNBAR SW	RAINS	TX50	379	205757	N	1969	EAGLE NEST	JACKSON	TX20	239	008492	N	2004
DUNBAR WEST	RAINS	TX50	379	008115	N	1984	EAGLE PASS	MAVERICK	TX10	323	210618	O	1965
DUNCAN	WHARTON	TX30	481	205788	N	1965	EAGLE PASS NW	MAVERICK	TX10	323	210649	N	1964
DUNCAN CEMETARY	SHELBY	TX60	419	004378	N	1983	EAGLE POINT	NOLAN	TX70	353	006279	OA	1984
DUNCAN CEMETARY WEST	SHELBY	TX60	419	017921	N	2005	EAGLE VIEW	COLORADO	TX30	089	210711	ONA	1972
DUNCAN SLOUGH	MATAGORDA	TX30	321	205943	ONA	1960	EAGLE'S CLAW	WHARTON	TX30	481	014875	N	1993
DUNCAN SLOUGH SE	MATAGORDA	TX30	321	000572	N	1982	EANES	CLAY	TX90	077	210835	OA	1951
DUNCAN SLOUGH SOUTH	MATAGORDA	TX30	321	205974	N	1970	EANES	MONTAGUE	TX90	337	210835	OA	1951
DUNCAN SLOUGH SW	MATAGORDA	TX30	321	008116	ONA	1983	EANES NE	MONTAGUE	TX90	337	210866	O	1961
DUNCAN SLOUGH WEST	MATAGORDA	TX30	321	003964	N	1981	EANES NORTH	MONTAGUE	TX90	337	210897	O	1963
DUNCAN SOUTH	WHARTON	TX30	481	008693	N	1984	EANES NW	MONTAGUE	TX90	33			

Field Name	County Name	State Sub	Co Code	Field Code	Field Disc Type Year	Field Name	County Name	State Sub	Co Code	Field Code	Field Disc Type Year
EASON EAST	RUSK	TX60	401	000577	ON 1978	EDWIN	CONCHO	TX75	095	000583	N 1977
EAST	JIM HOGG	TX40	247	211579	ONA 1942	EDWIN FIMBEL	VICTORIA	TX20	469	012958	N 1988
EAST 76	DUVAL	TX40	131	003050	N 1982	EDWIN PHARIS	WHARTON	TX30	481	017352	N 2003
EAST BAY	GALVESTON	TX30	167	211610	N 1958	EFDEE	RUSK	TX60	401	004633	N 1983
EAST COLUMBIA	BRAZORIA	TX30	039	211750	ONA 1961	EFFIE	FOARD	TX90	155	215617	O 1955
EAST TANK	BORDEN	TX85	033	001042	OA 1981	EFFIE DELL	STEPHENS	TX70	429	007581	N 1984
EAST TEXAS	CHEROKEE	TX60	073	211889	ON 1930	EFFORT	DAWSON	TX85	115	010912	OA 1986
EAST TEXAS	GREGG	TX60	183	211889	ON 1930	EGG	HARRISON	TX60	203	011708	N 1986
EAST TEXAS	RUSK	TX60	401	211889	ONA 1930	EGGERT	SAN PATRICIO	TX40	409	003197	ONA 1982
EAST TEXAS	SMITH	TX60	423	211889	ON 1930	EGYPT	WHARTON	TX30	481	215803	ONA 1945
EAST TEXAS	UPSHUR	TX60	459	211889	ON 1930	EGYPT NORTH	WHARTON	TX30	481	016293	N 1997
EAST VIEW	SHACKELFORD	TX70	417	015388	O 1995	EGYPT NW	WHARTON	TX30	481	000584	N 1981
EASTER	COLORADO	TX30	089	212044	N 1958	EHLERS	BROOKS	TX40	047	001047	N 1979
EASTER BROTHERS	SHACKELFORD	TX70	417	212075	ONA 1969	EICHELSON	ROBERTSON	TX50	395	015798	N 1995
EASTER HEIRS	JACK	TX90	237	007820	OA 1984	EICKE RANCH	BORDEN	TX85	033	015277	O 1994
EASTER NORTH	COLORADO	TX30	089	212084	N 1976	EIDELBACH	TOM GREEN	TX75	451	215927	O 1955
EASTER SOUTH	COLORADO	TX30	089	000579	ONA 1979	EIGHT HIGH	HASKELL	TX70	207	216020	OA 1959
EASTER-BELLE	TAYLOR	TX70	441	007822	OA 1984	EIGHT MILE DRAW	SUTTON	TX75	435	216042	N 1974
EASTERLING	YOUNG	TX90	503	000580	OA 1979	EILAND	SCURRY	TX85	415	216082	O 1950
EASTERLY	YOUNG	TX90	503	212106	OA 1953	EILAND	WILBARGER	TX90	487	216082	OA 1983
EASTERN	BRAZOS	TX30	041	212137	ON 1986	EILEEN JANE	YOUNG	TX90	503	216113	ONA 1958
EASTHAM STATE FARM	HOUSTON	TX60	225	005153	ONA 1983	EILEEN SULLIVAN	LEON	TX50	289	012959	N 1988
EASTLAND COUNTY REGULAR	EASTLAND	TX70	133	212199	ONA 1917	EITHERWAY	CULBERSON	TX80	109	216206	OA 1959
EASTLAND NORTH	EASTLAND	TX70	133	212208	OA 1978	EIVANS	FISHER	TX70	151	216237	O 1956
EASTLAND WEST	EASTLAND	TX70	133	007862	N 1981	EKDAHL	JONES	TX70	253	010718	O 1986
EASTON NORTH	GREGG	TX60	183	009423	N 2003	EL ANZUELO	KENEDY	TX40	261	014686	ON 1993
EASTON NORTH	HARRISON	TX60	203	009423	N 1984	EL AZUL	BROOKS	TX40	047	001048	N 1978
EATHERLY	JACK	TX90	237	009424	OA 1984	EL BANO	ZAVALA	TX10	507	216346	N 1977
EATON	COLORADO	TX30	089	212385	N 1971	EL BENADITO	STARR	TX40	427	216408	ONA 1952
EATON	EASTLAND	TX70	133	212385	N 1983	EL BENADITO SOUTH	STARR	TX40	427	216439	ON 1965
EATON SOUTH	COLORADO	TX30	089	212422	N 1974	EL CABALLERO	WEBB	TX40	479	008493	N 1984
EAVES	WINKLER	TX80	495	212447	O 1937	EL CABALLO BLANCO	TAYLOR	TX70	441	014443	O 1993
EBEN HABEN	VICTORIA	TX20	469	212509	N 1958	EL CAMPO	WHARTON	TX30	481	216470	ONA 1944
EBERHART RANCH	EASTLAND	TX70	133	017639	O 2004	EL CAMPO NE	WHARTON	TX30	481	013852	N 1990
ECHELS	STEPHENS	TX70	429	212685	O 1954	EL CAMPO NORTH	WHARTON	TX30	481	216501	ONA 1941
ECHO	COLEMAN	TX70	083	212695	ON 1952	EL CAMPO SOUTH	WHARTON	TX30	481	216532	ONA 1964
ECHO	ORANGE	TX30	361	212695	ONA 1950	EL CAMPO WEST	WHARTON	TX30	481	216563	ONA 1945
ECHO NE	ORANGE	TX30	361	212788	O 1953	EL CARRO	JIM WELLS	TX40	249	216594	OA 1969
ECHO NORTH	COLEMAN	TX70	083	007863	ONA 1980	EL CHICO	PARKER	TX70	367	001049	N 1980
ECHO NW	COLEMAN	TX70	083	001043	ONA 1979	EL CINCO	CROCKETT	TX75	105	216625	ONA 1961
ECHOLS	DAWSON	TX85	115	212819	OA 1984	EL CINCO	PECOS	TX80	371	216625	ONA 1961
ECHOLS	STEPHENS	TX70	429	212819	ONA 1954	EL CINCO EAST	CROCKETT	TX75	105	216656	O 1962
ECHOLS	ZAPATA	TX40	505	212819	N 1945	EL CINCO SOUTH	PECOS	TX80	371	216670	OA 1973
ECKERT	BEXAR	TX10	029	213005	OA 1928	EL COYOTE	BROOKS	TX40	047	015278	N 1994
ECKLAW	CROCKETT	TX75	105	213041	OA 1976	EL COYOTE WINDMILL	BROOKS	TX40	047	017978	O 2005
ECTORFISK	ECTOR	TX80	135	014841	O 1994	EL DRAGON	JIM HOGG	TX40	247	016310	N 2001
ED AND PATSY	COLEMAN	TX70	083	010376	OA 1985	EL EBANITO	STARR	TX40	427	216780	ON 1949
ED BISHOP	YOUNG	TX90	503	213067	OA 1957	EL GATO	WEBB	TX40	479	001050	N 1950
ED BISHOP EAST	YOUNG	TX90	503	213098	O 1959	EL GORDO	OFFSHORE-STATE	TX05	990	216795	N 1976
ED HOWARD	ANDERSON	TX60	001	213160	O 1950	EL GRULLO	ZAPATA	TX40	505	216808	N 1977
ED JOHNSON	ARCHER	TX90	009	013474	O 1990	EL GRULLO EAST	ZAPATA	TX40	505	008122	N 1981
ED KENNEDY	CULBERSON	TX80	109	001044	N 1980	EL HUERFANO	ZAPATA	TX40	505	216810	N 1977
ED POKORNY	CULBERSON	TX80	109	213191	O 1969	EL INDIRIO	MAVERICK	TX10	323	216811	ONA 1959
ED STUMBERG	DIMMIT	TX10	127	008771	N 1984	EL INDIRIO EAST	MAVERICK	TX10	323	216842	O 1961
ED VELA	HIDALGO	TX40	215	213222	N 1955	EL INDIRIO NORTH	MAVERICK	TX10	323	216849	ONA 1973
ED WILLOUGHBY	SCHLEICHER	TX75	413	213253	O 1954	EL INFERNILLO	KLEBERG	TX40	273	001051	ONA 1979
EDCO	RUNNELS	TX75	399	000581	OA 1980	EL JAVALI	JIM HOGG	TX40	247	216873	OA 1951
EDDIE	WHARTON	TX30	481	000108	N 1980	EL JAVALI	STARR	TX40	427	216873	ONA 1951
EDEN	CONCHO	TX75	095	213408	ON 1945	EL KAY	STERLING	TX80	431	216904	OA 1964
EDEN NORTH	CONCHO	TX75	095	007210	N 1990	EL MAR	LOVING	TX80	301	216935	OA 1959
EDEN SW	CONCHO	TX75	095	006109	N 1983	EL MATON	MATAGORDA	TX30	321	216966	ONA 1959
EDEN WEST	CONCHO	TX75	095	213470	OA 1961	EL MATON	SMITH	TX60	423	216966	N 1984
EDGAR	TAYLOR	TX70	441	213594	OA 1971	EL MATON	WHARTON	TX30	481	216966	N 1959
EDGAR CAYCE	STONEWALL	TX70	433	011946	O 1987	EL MATON SOUTH	MATAGORDA	TX30	321	216997	ONA 1951
EDGAR DAVIS	CALLAHAN	TX70	059	213625	ONA 1957	EL MATON SW	MATAGORDA	TX30	321	013366	OA 1989
EDGAR DAVIS	SHACKELFORD	TX70	417	213625	ONA 1957	EL MATON WEST	MATAGORDA	TX30	321	217028	N 1972
EDGE	VAN ZANDT	TX50	467	010377	ONA 1989	EL MESQUITE	DUVAL	TX40	131	217059	ONA 1936
EDGEWOOD	VAN ZANDT	TX50	467	213811	N 1961	EL MESQUITE	JIM HOGG	TX40	247	217059	ONA 1989
EDGEWOOD NE	VAN ZANDT	TX50	467	213842	N 1962	EL MESQUITE	ZAPATA	TX40	505	217059	ONA 1936
EDINBURG	HIDALGO	TX40	215	213935	N 1948	EL MESQUITE SOUTH	DUVAL	TX40	131	217090	O 1949
EDINBURG EAST	HIDALGO	TX40	215	213966	N 1952	EL MESQUITITO	ZAPATA	TX40	505	004524	N 1998
EDINBURG NW	HIDALGO	TX40	215	213983	N 1985	EL MILAGRO	WEBB	TX40	479	011112	N 1985
EDINBURG SOUTH	HIDALGO	TX40	215	214028	ONA 1965	EL NINYO	COLORADO	TX30	089	005383	N 1992
EDINBURG WEST	HIDALGO	TX40	215	214059	N 1963	EL NUMERO UNO	JIM HOGG	TX40	247	217121	OA 1957
EDITA	COKE	TX75	081	214121	O 1958	EL ORO	DUVAL	TX40	131	217152	ON 1957
EDITH	THROCKMORTON	TX70	447	001060	OA 1979	EL PAISANO	KLEBERG	TX40	273	217183	ONA 1964
EDLASATER	JIM HOGG	TX40	247	214214	ONA 1949	EL PAISTLE	KENEDY	TX40	261	217214	ONA 1951
EDLASATER NORTH	JIM HOGG	TX40	247	214230	N 1965	EL PAISTLE DEEP	KENEDY	TX40	261	217245	ON 1964
EDLASATER NORTH	ZAPATA	TX40	505	214230	N 1965	EL PAISTLE NORTH	KENEDY	TX40	261	217257	ON 1977
EDLASATER WEST	ZAPATA	TX40	505	214245	ONA 1965	EL PANAL	STARR	TX40	427	217276	N 1948
EDMISSON	LUBBOCK	TX85	303	214307	OA 1957	EL PASO MAG	KENEDY	TX40	261	017770	N 2003
EDMISSON NW	LUBBOCK	TX85	303	001046	OA 1979	EL PATRON	KENEDY	TX40	261	001052	N 1979
EDMISTON	SCHLEICHER	TX75	413	010378	OA 1985	EL PAVO	STARR	TX40	427	015910	N 1996
EDMONDS	YOUNG	TX90	503	214617	OA 1943	EL PEYOTE	JIM HOGG	TX40	247	217307	ONA 1946
EDMONDS EAST	YOUNG	TX90	503	214648	ONA 1955	EL PINTO RANCH	STARR	TX40	427	006775	N 1984
EDMONDSON	RUNNELS	TX75	399	012517	OA 1988	EL PLEASANT	AUSTIN	TX30	015	217322	N 1980
EDMONDSON	GAINES	TX85	165	214694	OA 1977	EL PUERTO	KENEDY	TX40	261	217338	N 1956
EDNA	JACKSON	TX20	239	214865	N 1921	EL PUERTO	STARR	TX40	427	217338	ON 1954
EDNA EAST	JACKSON	TX20	239	214927	N 1961	EL PUERTO NORTH	STARR	TX40	427	217369	ON 1956
EDNA GORDON	GOLIAD	TX20	175	011110	N 1986	EL RANCHITO	WEBB	TX40	479	217400	ON 1953
EDNA SOUTH	JACKSON	TX20	239	215020	ONA 1967	EL RANCHITO	ZAPATA	TX40	505	217400	ON 1953
EDNA WEST	JACKSON	TX20	239	215051	OA 1985	EL REPOSO	JIM HOGG	TX40	247	217452	ONA 1980
EDNY DUKE	POLK	TX30	373	215066	N 1979	EL REY	TAYLOR	TX70	441	014750	O 1993
EDOM	VAN ZANDT	TX50	467	215082	N 1966	EL SAUZ RANCH	WILLACY	TX40	489	017274	O 2003
EDR	DUVAL	TX40	131	015611	ON 1995	EL STARGO	JIM HOGG	TX40	247	217524	N 1957
EDROY	SAN PATRICIO	TX40	409	215113	ONA 1947	EL STAGGS	HIDALGO	TX40	215	217538	N 1976
EDROY EAST	SAN PATRICIO	TX40	409	215118	ONA 1978</						

TEXAS

Field Name	County Name	State Sub	Co Code	Field Code	Field Type	Disc Year	Field Name	County Name	State Sub	Co Code	Field Code	Field Type	Disc Year
EL VIEJO	BASTROP	TX10	021	002075	OA	1979	ELOISE WEST	VICTORIA	TX20	469	222360	ONA	1967
ELA SUGG	IRION	TX75	235	217702	ONA	1976	ELPAR	JIM WELLS	TX40	249	222391	ONA	1962
ELAINE	DIMMIT	TX10	127	217710	OA	1953	ELPAR	KLEBERG	TX40	273	223291	ONA	1973
ELAINE	ZAVALA	TX10	507	217710	OA	1953	ELPAR EAST	JIM WELLS	TX40	249	008398	N	1983
ELAINE JOY	YOUNG	TX90	503	010719	OA	1986	ELPAR NORTH	JIM WELLS	TX40	249	008495	N	1984
ELAINE LOWER	ZAVALA	TX10	507	217772	N	1986	ELPAR SE	JIM WELLS	TX40	249	008125	N	1981
ELAINE NE	ZAVALA	TX10	507	217729	N	1970	ELPAR SOUTH	JIM WELLS	TX40	249	006542	ONA	1984
ELAINE NORTH	DIMMIT	TX10	127	217741	O	1957	ELPAR SW	JIM WELLS	TX40	249	010157	N	1974
ELAINE NORTH	ZAVALA	TX10	507	217741	O	1957	ELROD	WISE	TX90	497	222577	OA	1958
ELAINE WEST	ZAVALA	TX10	507	006776	OA	1985	ELROY EAST	TRAVIS	TX10	453	222670	OA	1950
ELAM	KENT	TX85	263	217803	OA	1964	ELROY NE	TRAVIS	TX10	453	222701	O	1950
ELAM SOUTH	KENT	TX85	263	217865	O	1964	ELSA SOUTH	HIDALGO	TX40	215	222763	N	1955
ELAM SOUTH	SCURRY	TX85	415	217865	O	1964	ELSIE	BORDEN	TX85	033	011396	OA	1987
ELAM-BRITT	NOLAN	TX70	353	010381	OA	1985	ELSIE MAE	FISHER	TX70	151	222887	O	1956
ELAS SOUTH	HIDALGO	TX40	215	217884	N	1977	ELSINORE	PECOS	TX80	371	222918	N	1958
ELBERT	THROCKMORTON	TX70	447	218082	OA	1953	ELSINORE WEST FARM	PECOS	TX80	371	003199	N	1982
ELBERT GOFF	JACKSON	TX20	239	218091	N	1975	ELVA	DUVAL	TX40	131	223104	OA	1955
ELBERT NORTH	THROCKMORTON	TX70	447	007477	OA	1983	ELWANDA	WINKLER	TX80	495	009214	OA	1985
ELBERT SOUTH	THROCKMORTON	TX70	447	012518	O	1988	ELWOOD	CHAMBERS	TX30	071	223135	N	1978
ELBERT SW	THROCKMORTON	TX70	447	218113	OA	1963	ELY	TAYLOR	TX70	441	223197	O	1955
ELBOW SE	HOWARD	TX80	227	010382	OA	1986	ELYS CHOICE	PARKER	TX70	367	010722	N	1986
ELCOY	BEE	TX20	025	011113	N	1986	ELYSIAN	HARRISON	TX60	203	223259	ONA	1946
ELDORADO	SCHLEICHER	TX75	413	218330	ONA	1948	ELYSIAN	PANOLA	TX60	365	223259	N	1947
ELDORADO EAST	SCHLEICHER	TX75	413	218423	N	1970	ELYSIAN FIELDS WEST	HARRISON	TX60	203	008496	N	1984
ELDORADO NORTH	SCHLEICHER	TX75	413	218454	ONA	1966	ELYSIAN NORTH	HARRISON	TX60	203	223268	N	1978
ELDORADO SOUTH	SCHLEICHER	TX75	413	218470	N	1977	ELYSIAN NW	HARRISON	TX60	203	010388	OA	1985
ELDORADO SW	SCHLEICHER	TX75	413	218485	ON	1953	ELZON	KENT	TX85	263	223290	OA	1958
ELDORADO-DAY	BAYLOR	TX90	023	004382	OA	1983	ELZON WEST	KENT	TX85	263	223321	OA	1967
ELDRIDGE	COLORADO	TX30	089	010383	ON	1987	EMANCIPATION	WILBARGER	TX90	487	011114	OA	1987
ELECTRA	WILBARGER	TX90	487	218547	ONA	1941	EMBAR	ANDREWS	TX80	003	223352	ONA	1942
ELECTRA SW	WICHITA	TX90	485	218578	OA	1955	EMBAR NW	ANDREWS	TX80	003	223383	O	1959
ELECTRA WEST	WILBARGER	TX90	487	007056	OA	1982	EMBASSY	ARCHER	TX90	009	000585	OA	1979
ELENERIO	ZAPATA	TX40	505	218609	O	1953	EMBASSY WEST	ARCHER	TX90	009	010389	OA	1985
ELEVEN	ZAVALA	TX10	507	218640	N	1962	EMBLEM NORTH	HOPKINS	TX50	223	000586	OA	1980
ELIASVILLE	STEPHENS	TX70	429	218764	ON	1953	EMBLETON	JIM WELLS	TX40	249	223414	ON	1953
ELIASVILLE EAST	STEPHENS	TX70	429	218795	ONA	1960	EMBRACE	MONTAGUE	TX90	337	013592	OA	1990
ELIASVILLE EAST	YOUNG	TX90	503	218795	ON	1960	EMBR	COOKE	TX90	097	223445	O	1955
ELIASVILLE NORTH	YOUNG	TX90	503	218826	ONA	1946	EMERALD	GAINES	TX85	165	223538	OA	1988
ELIASVILLE SE	STEPHENS	TX70	429	218835	N	1976	EMERALD	YOAKUM	TX85	501	223538	OA	1988
ELIASVILLE WEST	STEPHENS	TX70	429	001053	N	1980	EMERALD BAY	SMITH	TX60	423	014751	O	1993
ELIDA	GARZA	TX85	169	001054	OA	1979	EMERICK	THROCKMORTON	TX70	447	009215	OA	1985
ELISA	ZAPATA	TX40	505	011709	N	1987	EMILY	COLEMAN	TX70	083	223743	ONA	1976
ELISABETH	ZAPATA	TX40	505	003828	N	1997	EMILY A	MILAM	TX10	331	011115	ONA	1986
ELIZA BAKER	TOM GREEN	TX75	451	218857	OA	1955	EMILY K CAMPBELL	VICTORIA	TX20	469	223755	OA	1971
ELIZA BAKER NORTH	TOM GREEN	TX75	451	218888	ONA	1958	EMILY SIE	SCURRY	TX85	415	016466	OA	1999
ELIZABETH	JEFFERSON	TX30	245	218915	N	1980	EMILY'S SURPRISE	SCURRY	TX85	415	015116	O	1994
ELIZABETH ROSE	DAWSON	TX85	115	015560	O	1995	EMILY'S	SCURRY	TX85	415	016881	O	2001
ELIZABETH SUZANNE	SHACKELFORD	TX70	417	014927	O	1994	EMILY'S BAYOU	ORANGE	TX30	361	015196	O	1993
ELKHART	ANDERSON	TX60	001	219663	ONA	1938	EMMA	ANDREWS	TX80	003	223817	ONA	1937
ELKHART NORTH	ANDERSON	TX60	001	219694	N	1988	EMMA HAYNES	GOLIAD	TX20	175	223848	ON	1952
ELKHORN	CROCKETT	TX75	105	219787	ONA	1951	EMMA MANGUM	ZAVALA	TX10	507	223879	N	1962
ELKIN	ZAVALA	TX10	507	010247	N	1986	EMMA NORTH	ANDREWS	TX80	003	223891	N	1978
ELKINS	YOUNG	TX90	503	219911	OA	1947	EMMA SOUTH	ANDREWS	TX80	003	223910	OA	1964
ELKSON	RUNNELS	TX75	399	010720	O	1986	EMMA SW	ECTOR	TX80	135	223941	O	1960
ELKTON	SMITH	TX60	423	219973	N	1978	EMMA-JACK	HEMPHILL	TX95	211	012519	N	1988
ELLA BORROUM	BEE	TX20	025	220066	ONA	1962	EMMONS RANCH	SCHLEICHER	TX75	413	007058	OA	1980
ELLEN	BROOKS	TX40	047	016339	N	2000	EMORY	PALO PINTO	TX70	363	224189	ONA	1959
ELLEN D	STEPHENS	TX70	429	001055	N	1981	EMPEROR	WINKLER	TX80	495	224220	ONA	1936
ELLEN NW	BROOKS	TX40	047	016880	N	2001	EMPEROR DEEP	WINKLER	TX80	495	224251	ONA	1935
ELLEN S	CONCHO	TX75	095	008494	N	1984	EMPEROR EAST	WINKLER	TX80	495	224282	OA	1962
ELLEN-VGO	SHACKELFORD	TX70	417	220159	OA	1968	EN SEGUIDO	ZAPATA	TX40	505	007228	N	1999
ELLIE C	DUVAL	TX40	131	014546	ON	1993	ENCINAL	LA SALLE	TX10	283	224406	N	1964
ELLIOTT	HARDIN	TX30	199	220407	ONA	1955	ENCINAL CHANNEL	NUECES	TX40	355	224437	N	1965
ELLIOTT	SHACKELFORD	TX70	417	220407	ONA	1942	ENCINAL CHANNEL NE	NUECES	TX40	355	224443	ONA	1980
ELLIOTT EAST	SHACKELFORD	TX70	417	008124	N	1984	ENCINAL CHANNEL SE	NUECES	TX40	355	224468	N	1967
ELLIOTT NORTH	HARDIN	TX30	199	016294	N	1995	ENCINAL SOUTH	WEBB	TX40	479	224482	ON	1974
ELLIOTT SLOUGH	MATAGORDA	TX30	321	220500	N	1960	ENCINAL-WEBB	WEBB	TX40	479	224487	N	1973
ELLIOTT-PARA	STEPHENS	TX70	429	220438	N	1958	ENCINITAS	BROOKS	TX40	047	224499	ONA	1940
ELLIS	COLEMAN	TX70	083	220624	N	1982	ENCINITAS EAST	BROOKS	TX40	047	224530	N	1967
ELLIS	JACK	TX90	237	220624	OA	1943	ENCINITAS NW	BROOKS	TX40	047	224561	N	1967
ELLIS	OCHILTREE	TX95	357	220624	N	1982	ENCINITAS SE	BROOKS	TX40	047	224592	ON	1964
ELLIS	STEPHENS	TX70	429	220624	O	1981	ENCINITAS SOUTH	BROOKS	TX40	047	224623	ON	1964
ELLIS RANCH	OCHILTREE	TX95	357	220841	ONA	1959	ENCINITAS WEST	BROOKS	TX40	047	224654	N	1965
ELLIS RANCH NE	OCHILTREE	TX95	357	220872	O	1961	ENCINO	REFUGIO	TX20	391	224685	ONA	1956
ELLIS SEC 844	OCHILTREE	TX95	357	009425	N	1984	ENCINO	SAN PATRICIO	TX40	409	224685	ONA	1956
ELLISON	DUVAL	TX40	131	221073	N	1972	ENCINO NE	REFUGIO	TX20	391	224716	OA	1959
ELLISON-YOUNG	BEXAR	TX10	029	221089	O	1907	ENCINO NORTH	REFUGIO	TX20	391	224747	O	1967
ELLISON-YOUNG	CALDWELL	TX10	055	221089	O	1937	ENCINO NW	REFUGIO	TX20	391	001058	OA	1979
ELLU	ECTOR	TX80	135	221176	OA	1974	ENCINO PASTURE	SAN PATRICIO	TX40	409	224778	N	1955
ELLWOOD	MITCHELL	TX80	335	221182	OA	1955	ENCINO PASTURE EAST	SAN PATRICIO	TX40	409	224809	N	1967
ELLWOOD NORTH	MITCHELL	TX80	335	221192	N	1971	ENCINO SOUTH	SAN PATRICIO	TX40	409	224840	N	1969
ELLWOOD RANCH	MITCHELL	TX80	335	007057	OA	1982	ENCINO SW	SAN PATRICIO	TX40	409	005669	N	1990
ELLWOOD RANCH	STERLING	TX80	431	007057	OA	1982	ENCINO WEST	SAN PATRICIO	TX40	409	224871	N	1970
ELM BAYOU	CHAMBERS	TX30	071	221213	N	1945	ENCONTRADO	CROCKETT	TX75	105	224902	OA	1969
ELM COVE	TAYLOR	TX70	441	221244	O	1961	ENDURANCE	FORT BEND	TX30	157	016961	N	2001
ELM CREEK	KARNES	TX20	255	221275	OA	1977	ENERGY	COMANCHE	TX70	093	224995	O	1950
ELM CREEK	RUNNELS	TX75	399	221275	ONA	1950	ENGL	MONTAGUE	TX90	337	225243	OA	1951
ELM CREEK EAST	RUNNELS	TX75	399	221306	O	1966	ENGLEHART	COLORADO	TX30	089	225274	ONA	1945
ELM CREEK NORTH	RUNNELS	TX75	399	221337	ONA	1961	ENGLEHART EAST	COLORADO	TX30	089	225305	ON	1969
ELM CREEK NORTH	THROCKMORTON	TX70	447	221337	OA	1982	ENGLEHART NORTH	COLORADO	TX30	089	225336	N	1969
ELM CREEK SOUTH	RUNNELS	TX75	399	221368	OA	1953	ENGLEHART NW	COLORADO	TX30	089	225351	N	1979
ELM FLAT	NAVARRO	TX50	349	221380	N	1978	ENGLEHART SE	COLORADO	TX30	089	005391	N	1992
ELM FORK	MONTAGUE	TX90	337	010387	OA	1985	ENGLEHART SOUTH	COLORADO	TX30	089	225367	N	1951
ELM GROVE	FAYETTE	TX30	149	221399	ONA	1953	ENGLEHART SW	COLORADO	TX30	089	009734	N	1984
ELM GROVE POINT	GALVESTON	TX30	167	221430	O	1970	ENIGMA	GLASSCOCK	TX80	173	003718	OA	1997
ELMDALE	CALLAHAN	TX70	059	221554	OA	1951	ENKE	GOLIAD	TX20	175	225770	ONA	1956
ELMDALE	TAYLOR	TX70	441	221554	OA	1951	ENLOW	CALLAHAN	TX70	059	225801	ONA	1978
ELMDALE SE	CALLAHAN	TX70	059	004383	OA	1983	ENNIS	JACK	TX90	237	000588	N	1981
ELMDALE SOUTH	CALLAHAN	TX70	059	221585	N	1968	ENOS JOHNSON	RUNNELS	TX75	399	225832	OA	1953
ELMER	JACK	TX90	237	221616	OA	1982	ENOS COOPER	SAN PATRICIO	TX40	409	225894	ONA	1953
ELMER	JIM HOGG	TX40	247	221616	N	1977	ENOS COOPER NORTH	SAN PATRICIO	TX40	409	225925		

Field Name	County Name	State Sub	Co Code	Field Code	Field Disc Type Year	Field Name	County Name	State Sub	Co Code	Field Code	Field Disc Type Year
ERA WEST	COOKE	TX90	097	226967	OA 1978	EVERGREEN NORTH	SAN JACINTO	TX30	407	000591	N 1974
ERATH COUNTY REGULAR	ERATH	TX70	143	227049	ONA 1920	EVETTS	LOVING	TX80	301	231482	ON 1970
ERG	REEVES	TX80	389	008772	OA 1985	EVETTS	WINKLER	TX80	495	231482	ON 1970
ERAGON	OCHILTREE	TX95	357	000342	N 1979	EWALT	THROCKMORTON	TX70	447	231513	OA 1944
ERIN	MARION	TX60	315	003364	N 1981	EWALT NORTH	THROCKMORTON	TX70	447	231544	OA 1960
ERNEST REICH	EASTLAND	TX70	133	227538	ONA 1977	EWALT SOUTH	THROCKMORTON	TX70	447	231575	OA 1953
ERNESTINE	UPTON	TX75	461	227545	O 1964	EWING	SAN PATRICIO	TX40	409	231637	ONA 1949
ERNIE BAKER	KARNES	TX20	255	002005	O 1998	EWING EAST	SAN PATRICIO	TX40	409	231699	ON 1955
ERNIE PINNELL	HOWARD	TX80	227	015117	O 1994	EWING SOUTH	SAN PATRICIO	TX40	409	231730	ONA 1964
ERNIES CROSSING	JACKSON	TX20	239	011947	N 1987	EXCALIBUR	HOWARD	TX80	227	015118	O 1994
ERT	POTTER	TX95	375	014016	O 1991	EXCEL	COKE	TX75	081	231761	OA 1991
ERVING	AUSTIN	TX30	015	227669	N 1969	EXCELSIOR	MARION	TX60	315	231792	ONA 1965
ESCHBERGER	NUECES	TX40	355	013129	N 1988	EXCELSIOR SW	MARION	TX60	315	231885	ONA 1965
ESCOBAS	ZAPATA	TX40	505	227762	ONA 1927	EXECUTIVE	CROCKETT	TX75	105	007236	OA 1999
ESCOBAS NORTH	ZAPATA	TX40	505	011715	N 1987	EXOC	MCCULLOCH	TX75	307	232055	OA 1976
ESCOBAS SOUTH	ZAPATA	TX40	505	227793	N 1951	EXOC	YOUNG	TX90	503	232055	OA 1978
ESCONDIDO	BORDEN	TX85	033	227824	OA 1985	EXP	THROCKMORTON	TX70	447	013679	OA 1990
ESCONDIDO	CROCKETT	TX75	105	227824	OA 1963	EXSUN	ZAPATA	TX40	505	232085	N 1974
ESCONDIDO	JIM HOGG	TX40	247	227824	ONA 1963	EXTENSION	CALLAHAN	TX70	059	002081	OA 1982
ESCONDIDO CREEK	KLEBERG	TX40	273	227932	OA 1978	EXTRA POINT	TAYLOR	TX70	441	232102	OA 1957
ESCONDIDO EAST	JIM HOGG	TX40	247	227828	N 1980	EYLAU	BOWIE	TX60	037	232164	O 1944
ESCONDIDO EAST	JIM WELLS	TX40	249	227828	N 1980	EYLAU WEST	BOWIE	TX60	037	013476	N 1989
ESCONDIDO NW	CROCKETT	TX75	105	227855	OA 1967	EZIM	RUSK	TX60	401	001066	ONA 1981
ESCONDIDO SOUTH	CROCKETT	TX75	105	227886	OA 1983	EZRALOW	GAINES	TX85	165	010393	O 1985
ESCONDIDO SOUTH	JIM HOGG	TX40	247	227886	N 1966	EZZELL	LAVACA	TX20	285	232226	N 1984
ESCONDIDO SW	CROCKETT	TX75	105	227917	O 1968	EZZELL	LIVE OAK	TX20	297	232226	ONA 1937
ESKA	SHACKELFORD	TX70	417	228041	OA 1970	EZZELL	MCMULLEN	TX10	311	232226	ONA 1937
ESKOTA	FISHER	TX70	151	228072	OA 1946	EZZELL SOUTH	LAVACA	TX20	285	010915	N 1986
ESKOTA NORTH	FISHER	TX70	151	228103	ONA 1953	F & B LUKER	MILLS	TX70	333	011118	N 1986
ESKOTA WEST	FISHER	TX70	151	228134	OA 1955	F & H	MENARD	TX75	327	232855	OA 1958
ESPADA MISSION	BEXAR	TX10	029	228165	O 1925	F & H	SCHLEICHER	TX75	413	232855	OA 1958
ESPANTOSA LAKE	DDMMIT	TX10	127	228179	O 1976	F & H EAST	MENARD	TX75	327	232886	OA 1962
ESPERANZA	BORDEN	TX85	033	228258	O 1983	F & H NORTH	MENARD	TX75	327	232917	OA 1966
ESPERANZA	LAVACA	TX20	285	228258	ONA 1959	F A HOGG	WINKLER	TX80	495	007063	OA 1982
ESPERANZA SOUTH	LAVACA	TX20	285	228273	N 1975	F B	TOM GREEN	TX75	451	008773	OA 1984
ESPERSON DOME	HARRIS	TX30	201	228289	ONA 1929	F B A	JONES	TX70	253	232940	O 1974
ESPERSON DOME	LIBERTY	TX30	291	228289	ONA 1929	F B H P	YOUNG	TX90	503	232948	O 1948
ESPERSON DOME EAST	LIBERTY	TX30	291	228320	O 1955	F B T	YOUNG	TX90	503	232979	OA 1971
ESPERSON DOME NORTH	LIBERTY	TX30	291	228351	ONA 1951	F C R	BAYLOR	TX90	023	233010	O 1956
ESPERSON DOME SOUTH	LIBERTY	TX30	291	228382	OA 1939	F F	FORT BEND	TX30	157	009220	N 1985
ESPERSON DOME WEST	HARRIS	TX30	201	009217	N 1985	F G	GLASSCOCK	TX80	173	015089	O 1994
ESPIRITU	CALHOUN	TX20	057	228413	N 1961	F H MCNABB	HARDEMAN	TX90	197	000592	OA 1980
ESPUELA	DICKENS	TX85	125	011116	O 2001	F L	SHACKELFORD	TX70	417	007827	OA 1984
ESPY	SUTTON	TX75	435	228444	N 1966	F N	PALO PINTO	TX70	363	233056	OA 1978
ESSCO	ARCHER	TX90	009	011117	OA 1987	F N B	GAINES	TX85	165	001067	O 1977
ESTA	STEPHENS	TX70	429	228599	O 1954	F P	COKE	TX75	081	233072	OA 1968
ESTABAN	NOLAN	TX70	353	228630	OA 1955	F P C	NOLAN	TX70	353	005173	OA 1983
ESTABAN NW	NOLAN	TX70	353	228642	OA 1978	F R P	FISHER	TX70	151	233085	N 1976
ESTATE	THROCKMORTON	TX70	447	228692	O 1952	F ROZANNE	THROCKMORTON	TX70	447	014444	OA 1992
ESTER	THROCKMORTON	TX70	447	228785	O 1970	F W A	WILBARGER	TX90	487	233103	O 1957
ESTERLINA	STERLING	TX80	431	008126	OA 1984	F WYLLIE	CALLAHAN	TX70	059	009736	N 1985
ESTES	BROWN	TX70	049	228816	O 1948	F-13	TAYLOR	TX70	441	232406	OA 1972
ESTES	WARD	TX80	475	228816	O 1934	FABIAN	BASTROP	TX10	021	013593	OA 1990
ESTES BLOCK 34	WARD	TX80	475	228847	ONA 1957	FAGAN	REFUGIO	TX20	391	233196	ONA 1940
ESTES BLOCK B-19	WARD	TX80	475	228878	O 1959	FAGAN	VICTORIA	TX20	469	233196	ONA 1940
ESTES COVE	ARANSAS	TX40	007	228909	ONA 1968	FAGAN NE	VICTORIA	TX20	469	001862	N 1981
ESTES COVE	NUECES	TX40	355	228909	ONA 1968	FAGAN SW	REFUGIO	TX20	391	233227	N 1965
ESTES WEST	WARD	TX80	475	228924	OA 1975	FAILS	ARCHER	TX90	009	233258	OA 1958
ESTHER	MAVERICK	TX10	323	228940	OA 1972	FAIN	CHEROKEE	TX60	073	233289	O 1953
ESTILL	BEE	TX20	025	006956	N 1984	FAIR	EASTLAND	TX70	133	233320	ONA 1981
ESTRALITA	STARR	TX40	427	229017	OA 1972	FAIR	LIVE OAK	TX20	297	233320	N 1978
ESTRELLA	STARR	TX40	427	014929	N 1992	FAIR RAY	FRIO	TX10	163	004723	OA 1983
ETERNAL	EASTLAND	TX70	133	007865	N 1983	FAIRBANKS	HARRIS	TX30	201	233444	ONA 1938
ETHEL	SHACKELFORD	TX70	417	229064	OA 1969	FAIRBANKS NORTH	HARRIS	TX30	201	233475	ONA 1954
ETHEL CONNER	JACK	TX90	237	006543	OA 1983	FAIRBANKS SOUTH	HARRIS	TX30	201	233506	O 1952
ETHEL NE	SHACKELFORD	TX70	417	001062	OA 1980	FAIRBANKS SW	HARRIS	TX30	201	233537	ONA 1946
ETHEL NW	SHACKELFORD	TX70	417	229089	OA 1978	FAIRCHILD	PECOS	TX80	371	233568	O 1977
ETHEL-GAIL	SHACKELFORD	TX70	417	229074	O 1974	FAIRCHILD S	LIBERTY	TX40	291	017922	N 2005
ETTA	WHARTON	TX30	481	229157	ONA 1960	FAIRFIELD	ATASCOSA	TX10	013	233692	ONA 1938
ETTA NE	WHARTON	TX30	481	229188	O 1963	FAIRFIELD	BEXAR	TX10	029	233692	ONA 1938
ETTER	MONTAGUE	TX90	337	229219	OA 1951	FAIRFIELD	FREESTONE	TX50	161	233692	N 1945
ETTER	MOORE	TX95	341	229219	N 1985	FAIRFIELD	MEDINA	TX10	325	233692	ONA 1938
ETTER NW	MONTAGUE	TX90	337	229235	OA 1972	FAIRFREE	FREESTONE	TX50	161	233765	N 1971
EUBANK	DUVAL	TX40	131	229250	N 1962	FAIRPLAY	PANOLA	TX60	365	233878	N 1978
EUBANK	PALO PINTO	TX70	363	229250	N 1980	FAIRPLAY NE	PANOLA	TX60	365	233885	ONA 1979
EUGENE	LIPSCOMB	TX95	295	008695	N 1984	FAIRVIEW	HOWARD	TX80	227	233940	O 1945
EULA	CALLAHAN	TX70	059	229653	O 1951	FAIRVIEW	JASPER	TX30	241	233940	OA 1977
EULA MEADOR	GOLIAD	TX20	175	012520	N 1988	FAIRWAY	ANDERSON	TX60	001	234188	OA 1960
EULA NORTH	CALLAHAN	TX70	059	229684	O 1970	FAIRWAY	HENDERSON	TX50	213	234188	OA 1960
EULA NW	CALLAHAN	TX70	059	229715	OA 1954	FAIRWAY SOUTH	ANDERSON	TX60	001	234219	O 1961
EULEEONE	CROCKETT	TX75	105	229735	N 1973	FAIRWAY WEST	ANDERSON	TX60	001	234250	OA 1960
EUINICE	LEON	TX50	289	229839	N 1982	FAIRWAY WEST	HENDERSON	TX50	213	234250	OA 1960
EUREKA	STEPHENS	TX70	429	229994	ON 1975	FAIRWAY WEST (NEW)	HENDERSON	TX50	213	010395	OA 1981
EUREKA HEIGHTS	HARRIS	TX30	201	230087	OA 1938	FAITH	POLK	TX30	373	014445	O 1989
EUSTACE	HENDERSON	TX50	213	230190	N 1974	FAITH-MAG	MATAGORDA	TX30	321	234281	OA 1956
EUSTACE CLANTON	HENDERSON	TX50	213	006544	N 1978	FAITH-MAG SW	MATAGORDA	TX30	321	234312	ONA 1959
EUSTACE CREEK	GOLIAD	TX20	175	004908	ONA 1997	FALCAR	REFUGIO	TX20	391	013477	N 1989
EVADALE NE	HARDIN	TX30	199	230459	ONA 1971	FALCON	OCHILTREE	TX95	357	234374	OA 1981
EVADALE NE	JASPER	TX30	241	230459	ONA 1971	FALCON	ZAPATA	TX40	505	234374	N 1955
EVANGELINE	DUVAL	TX40	131	003835	ON 1983	FALCON CREEK	CHEROKEE	TX60	073	007824	N 1984
EVANS	COOKE	TX90	097	230645	O 1956	FALCON DAM	STARR	TX40	427	006545	N 1982
EVANS	LAVACA	TX20	285	230645	OA 1952	FALCON LAKE	ZAPATA	TX40	505	234381	N 1974
EVANS	SAN PATRICIO	TX40	409	230645	N 1983	FALCON LAKE EAST	ZAPATA	TX40	505	004636	N 1982
EVANS BEND	COOKE	TX90	097	230655	O 1956	FALCON LAKE NORTH	ZAPATA	TX40	505	234387	N 1975
EVANS BUTLER	SAN PATRICIO	TX40	409	230650	N 1977	FALCON-TWICHWELL	OCHILTREE	TX95	357	010396	ONA 1985
EVANS CHAPEL	LEON	TX50	289	014930	O 1993	FALFURRIAS	BROOKS	TX40	047	234467	ONA 1944
EVANS CREEK	DENTON	TX90	121	230660	OA 1974	FALFURRIAS	JIM WELLS	TX40	249	2344	

TEXAS

Field Name	County Name	State Sub	Co Code	Field Code	Field Disc Type	Year	Field Name	County Name	State Sub	Co Code	Field Code	Field Disc Type	Year
FANNETT NORTH	JEFFERSON	TX30	245	015366	O	2001	FENTON-CRAIG	GREGG	TX60	183	011119	O	1987
FANNETT SW	JEFFERSON	TX30	245	235366	N	1966	FENTRESS	CALDWELL	TX10	055	239172	OA	1980
FANNETT WEST	JEFFERSON	TX30	245	235373	N	1978	FENTRESS	GUADALUPE	TX10	187	239172	OA	1980
FANNIE K	MCMULLEN	TX10	311	235436	N	1979	FERGUS	CROCKETT	TX75	105	239296	N	1967
FANNIN	GOLIAD	TX20	175	235459	ON	1939	FERGUSON	ARCHER	TX90	009	239327	O	1961
FANNIN EAST	GOLIAD	TX20	175	235490	O	1949	FERGUSON	STERLING	TX80	431	239327	O	1975
FANNIN NORTH	GOLIAD	TX20	175	235521	ON	1944	FERGUSON CROSSING	BRAZOS	TX30	041	239358	OA	1963
FANNIN SOUTH	GOLIAD	TX20	175	235552	N	1969	FERGUSON CROSSING	GRIMES	TX30	185	239358	N	1960
FANNIN WEST	GOLIAD	TX20	175	235583	N	1953	FERN	JACK	TX90	237	015854	O	1997
FANOUS BROS	CALLAHAN	TX70	059	009221	OA	1985	FERNANDES	WINKLER	TX80	495	010399	OA	1985
FANT	KNOX	TX90	275	000595	OA	1980	FERRELL	TAYLOR	TX70	441	239606	OA	1947
FANT	LIVE OAK	TX20	297	000595	N	1980	FERRIS	MENARD	TX75	327	239699	ONA	1962
FANT SOUTH	LIVE OAK	TX20	297	006546	N	1982	FERRY	ATASCOSA	TX10	013	239823	O	1987
FARAH	MILAM	TX10	331	006110	ON	1983	FETSCH	KNOX	TX90	275	239916	O	1963
FARENTHOLD	NUECES	TX40	355	235738	ONA	1946	FETZER	TYLER	TX30	457	239947	O	1950
FARENTHOLD NORTH	NUECES	TX40	355	001071	N	1980	FETZER	WALLER	TX30	473	239947	N	1950
FARGO	WILBARGER	TX90	487	235769	OA	1940	FEUDALUTE	CHEROKEE	TX60	073	000599	OA	1980
FARGO EAST	WILBARGER	TX90	487	235800	OA	1955	FEW	KNOX	TX90	275	239978	O	1957
FARGO NE	WILBARGER	TX90	487	003762	O	1998	FGY	FISHER	TX70	151	014752	O	1993
FARGO WEST	WILBARGER	TX90	487	235924	O	1956	FGY SE	FISHER	TX70	151	015197	O	1995
FARIAS	DIMMIT	TX10	127	235955	ONA	1960	FIDDLERS GREEN	CALLAHAN	TX70	059	003601	N	1980
FARLEY	TARRANT	TX50	439	235986	N	1977	FIEDLER BROTHERS	LA SALLE	TX10	283	006192	OA	1983
FARLEY TURK	JACKSON	TX20	239	015503	N	1995	FIEDLER DRAW	VAL VERDE	TX10	465	011722	N	1987
FARMAR	IRION	TX75	235	010725	O	1986	FIELDING	EASTLAND	TX70	133	240543	OA	1978
FARMER	ARCHER	TX90	009	236079	OA	1955	FIELDS	YOAKUM	TX85	501	240560	OA	1954
FARMER	CROCKETT	TX75	105	236079	OA	1953	FIELDS SOUTH	YOAKUM	TX85	501	240591	O	1956
FARMER	IRION	TX75	235	236079	O	1986	FIFE	MCCULLOCH	TX75	307	240684	N	1960
FARMER	REAGAN	TX75	383	236079	OA	1953	FIFTEEN MILE CREEK	DE WITT	TX20	123	008128	N	1981
FARMER EAST	YOUNG	TX90	503	007584	OA	1984	FIFTEEN MILE CREEK	GOLIAD	TX20	175	008128	N	1981
FARMERS LIFE	DUVAL	TX40	131	236141	ON	1958	FIFTY NINE	DUVAL	TX40	131	240777	O	1953
FARMER-SHACKELFORD	SHACKELFORD	TX70	417	236118	O	1972	FIG RIDGE	CHAMBERS	TX30	071	240808	ONA	1940
FARMER-WHITSETT	YOUNG	TX90	503	236125	OA	1973	FIG RIDGE NORTH	CHAMBERS	TX30	071	240839	ONA	1951
FARNSWORTH	JONES	TX70	253	236451	OA	1949	FIG RIDGE NW	CHAMBERS	TX30	071	240870	ONA	1944
FARNSWORTH	OCHILTREE	TX95	357	236451	ONA	1952	FIGHT & HOLLER	ZAVALA	TX10	507	013595	ONA	1990
FARNSWORTH EAST	OCHILTREE	TX95	357	236513	ONA	1957	FIKES	YOUNG	TX90	503	240932	O	1956
FARNSWORTH NORTH	OCHILTREE	TX95	357	236544	ONA	1965	FILES	TYLER	TX90	457	240963	N	1963
FARNSWORTH SE	OCHILTREE	TX95	357	236575	ONA	1958	FINAL BLOW	KING	TX85	269	014337	N	1992
FARNSWORTH-CONNOR	OCHILTREE	TX95	357	236482	OA	1956	FINAS	JACK	TX90	237	241056	O	1968
FARR	BAYLOR	TX90	023	236699	OA	1971	FINCHER	STEPHENS	TX70	429	241149	OA	1948
FARR	HASKELL	TX70	207	236699	O	1982	FINFROCK	HARRIS	TX30	201	241180	ON	1950
FARR	JEFFERSON	TX30	245	236699	OA	1978	FINIS	HOCKLEY	TX85	219	002083	OA	1982
FARRAR	FREESTONE	TX50	161	236730	N	2002	FINIS NE	JACK	TX90	237	241236	N	1961
FARRAR	LIMESTONE	TX50	293	236730	N	1963	FINIS SW	JACK	TX90	237	241242	ONA	1962
FARRAR NORTH	FREESTONE	TX50	161	236739	N	1977	FINIS SW	YOUNG	TX90	503	241242	ONA	1962
FARRAR NORTH	LIMESTONE	TX50	293	236739	N	1977	FINKLER	WICHITA	TX90	485	241366	OA	1938
FARRAR SE	LIMESTONE	TX50	293	236743	N	1977	FINLEY	CALLAHAN	TX70	059	241397	OA	1957
FARRINGTON	SCHLEICHER	TX75	413	004638	N	1982	FINLEY BRANCH	STEPHENS	TX70	429	006599	N	1994
FARRIS	MADISON	TX30	313	236792	O	1964	FINLEY-WEBB	WEBB	TX40	479	241415	N	1974
FARRIS	WHEELER	TX95	483	236792	N	1975	FINLEY-WEBB SOUTH	WEBB	TX40	479	241421	OA	1976
FARWELL	REEVES	TX80	389	001072	OA	1981	FINNELL-MONKRES	MONTAGUE	TX90	337	241490	OA	1970
FARWELL CREEK	HANSFORD	TX95	195	236823	N	1969	FIRECRACKER	BAYLOR	TX90	023	241666	OA	1977
FARWELL CREEK NORTH	HANSFORD	TX95	195	236829	ONA	1972	FIRST SHOT	GONZALES	TX10	177	013683	OA	1990
FARWELL ISLAND	CALHOUN	TX20	057	236854	N	1951	FIRST SHOT	KARNES	TX20	255	013683	OA	1990
FASHING	ATASCOSA	TX10	013	236885	ONA	1956	FIRST SHOT	WILSON	TX10	493	013683	OA	1990
FASHING	KARNES	TX20	255	236885	ONA	1956	FIRST SHOT	YOUNG	TX90	503	011725	ONA	1987
FASHING	WILSON	TX10	493	236885	O	1960	FISCHER	THROCKMORTON	TX70	447	241707	N	1984
FASHING EAST	KARNES	TX20	255	236916	O	1953	FISHER	ARCHER	TX90	009	241769	O	1951
FASKEN	ANDREWS	TX80	003	236947	OA	1949	FISH CREEK	YOUNG	TX90	503	241800	ONA	1942
FASKEN	ECTOR	TX80	135	236947	OA	1949	FISHER	TYLER	TX30	457	242048	ONA	1961
FASKEN EAST	ANDREWS	TX80	003	001073	OA	1981	FISHER COUNTY	FISHER	TX70	151	001077	O	1928
FASKEN NORTH	ANDREWS	TX80	003	011401	OA	1987	FISHER COUNTY REGULAR	FISHER	TX70	151	242079	O	1928
FASKEN SOUTH	ECTOR	TX80	135	236978	OA	1957	FISHER LAKE	TOM GREEN	TX75	451	014934	O	1994
FASKEN SW	ECTOR	TX80	135	010397	OA	1985	FISHER-BUDA	ROBERTSON	TX50	395	009426	OA	1982
FAST BREAK	STONEWALL	TX70	433	012523	OA	1988	FISHER-GOEBEL	RUNNELS	TX75	399	010403	OA	1985
FAUBION	COLEMAN	TX70	083	237040	OA	1984	FISHER-HUMPHREYS	HASKELL	TX70	207	011948	OA	1987
FAUBION	RUNNELS	TX75	399	237040	OA	1984	FISHERS REEF	CHAMBERS	TX30	071	242141	ONA	1931
FAURE	MONTGOMERY	TX30	339	014225	N	1991	FISHERS REEF NE	CHAMBERS	TX30	071	242172	ONA	1961
FAUSTO	WEBB	TX40	479	003836	N	1983	FISHERS REEF NORTH	CHAMBERS	TX30	071	242203	N	1995
FAVER	NOLAN	TX70	353	237226	OA	1951	FISHERS REEF NW	CHAMBERS	TX30	071	008132	N	1984
FAVER NORTH	NOLAN	TX70	353	237257	OA	1953	FISHERS REEF SOUTH	CHAMBERS	TX30	071	242234	ONA	1958
FAWCETT	SUTTON	TX75	435	005176	N	1983	FISHER-WEBB	CONCHO	TX75	095	012357	N	1974
FAY	STEPHENS	TX70	429	237319	OA	1978	FISHEYE	THROCKMORTON	TX70	447	003839	OA	1983
FAY HOOKER	SHACKELFORD	TX70	417	013594	OA	1990	FISHING HOLE	CALLAHAN	TX70	059	012525	N	1988
FAYE	KNOX	TX90	275	237443	O	1958	FISK	COLEMAN	TX70	083	242296	N	1956
FAYE SLOAN	JACK	TX90	237	016737	O	1989	FITE	RUSK	TX60	401	242389	OA	1964
FAYETTE YATES	JACK	TX90	237	015853	ONA	1997	FITTING	CROCKETT	TX75	105	242451	ON	1950
FAYETTEVILLE NE	FAYETTE	TX30	149	237660	N	1956	FITZ	DIMMIT	TX10	127	242637	OA	1959
FAYSVILLE	HIDALGO	TX40	215	006547	N	1983	FITZGERALD	YOAKUM	TX85	501	242668	OA	1959
FAZZINO	ROBERTSON	TX50	395	016962	N	2001	FITZGERALD EAST	YOAKUM	TX85	501	242699	O	1960
FEAGAN	NOLAN	TX70	353	006548	OA	1984	FITZPATRICK	MAVERICK	TX10	323	242761	OA	1968
FEASEL	PALO PINTO	TX70	363	001074	N	1981	FITZPATRICK WEST	MAVERICK	TX10	323	243779	O	1975
FEATHERSTONE	NOLAN	TX70	353	237963	O	1950	FITZSIMMONS	DUVAL	TX40	131	242792	ONA	1938
FEDOR SOUTH	LEE	TX30	287	008127	OA	1982	FITZSIMMONS EAST	DUVAL	TX40	131	242823	ONA	1940
FEE	EASTLAND	TX70	133	008498	N	1984	FITZSIMMONS NE	DUVAL	TX40	131	242854	ONA	1951
FEEDLOT	ZAVALA	TX10	507	001075	N	1978	FITZSIMMONS NORTH	DUVAL	TX40	131	242885	ON	1948
FEEMSTER	NOLAN	TX70	353	007867	O	1982	FITZSIMMONS SE	DUVAL	TX40	131	242916	ONA	1960
FELDMAN	HEMPHILL	TX95	211	238242	ONA	1957	FIVE GATES	DUVAL	TX40	131	005702	ONA	1981
FELDMAN NORTH	LIPSCOMB	TX95	295	238242	ONA	1957	FIVE HAWKS	COLEMAN	TX70	083	003055	ONA	1982
FELDMAN SE	HEMPHILL	TX95	211	238256	N	1978	FIVE MILE	GONZALES	TX10	177	243040	OA	1983
FELDMAN SOUTH	HEMPHILL	TX95	211	238273	ON	1965	FIVE MILE DRAW	REEVES	TX80	389	006549	N	1984
FELICIA	LIBERTY	TX30	291	000597	N	1980	FIVE O	BEE	TX20	025	004928	N	1998
FELICIA CREEK	LIBERTY	TX30	291	014932	N	1993	FIVE OAKS	BEE	TX20	025	243133	ONA	1960
FELICIA SOUTH	LIBERTY	TX30	291	003838	ONA	1983	FIVE POINT	GAINES	TX85	165	014096	O	1991
FELIPE	AUSTIN	TX30	015	238366	N	1956	FIVE TRY	COLEMAN	TX70	083	243159	O	1954
FELIX	BEE	TX20	025	238428	N	1954	FIVE-N	FISHER	TX70	151	243127	OA	1978
FELIX D L	VICTORIA	TX20	469	014933	N	1994	FLAG LAKE	HENDERSON	TX50	213	243428	OA	1937
FELIZ-NAVIDAD	DUVAL	TX40	131	016530	N	2000	FLAGPOND	BRAZORIA	TX30	039	243490	ON	1940
FELKEN	DAWSON	TX85	115	238459	OA	1956	FLAGSTAFF	NOLAN	TX70	353	007233	O	1996
FELKEN SOUTH	DAWSON	TX85	115	238490	OA	1966	FLAHERTY	OCHILTREE	TX95	357	014227	N	1986
FELMAC	GAINES	TX85	165	238583	ON	1955	FLAKE	GALVESTON	TX30	167	243583	O	1957
FELMAC NORTH	GAINES	TX85	165	007215	N	1993	FLAMING ARROW	PALO PINTO	TX70	363	011949	N	1987
FELMONT	WINKLER	TX80	495	238596	N	1975	FLAMINGO	ZAPATA					

Field Name	County Name	State Sub	Co Code	Field Code	Field Disc Type	Year	Field Name	County Name	State Sub	Co Code	Field Code	Field Disc Type	Year
FLAT TOP 113	STONEWALL	TX70	433	244141	O	1958	FOLLETT	LIPSCOMB	TX95	295	247567	ONA	1957
FLAT TOP 123	STONEWALL	TX70	433	244172	O	1965	FOLLETT NE	LIPSCOMB	TX95	295	013859	N	1990
FLAT TOP 124	STONEWALL	TX70	433	244203	O	1954	FOLLETT NORTH	LIPSCOMB	TX95	295	247598	N	1988
FLAT TOP 133	STONEWALL	TX70	433	001080	OA	1981	FOLLETT NW	LIPSCOMB	TX95	295	247629	ONA	1961
FLAT TOP 140	STONEWALL	TX70	433	244234	OA	1951	FOLLETT SE	LIPSCOMB	TX95	295	247650	N	1984
FLAT TOP 142	STONEWALL	TX70	433	008696	OA	1984	FOLLETT SOUTH	LIPSCOMB	TX95	295	247660	ONA	1957
FLAT TOP 143	STONEWALL	TX70	433	010404	OA	1985	FOLLETT WEST	LIPSCOMB	TX95	295	247691	ONA	1932
FLAT TOP 145	STONEWALL	TX70	433	244265	O	1962	FOLLMER	BEE	TX20	025	013597	N	1990
FLAT TOP 147	STONEWALL	TX70	433	244296	OA	1959	FONDREN RANCH	COLORADO	TX30	089	000606	ONA	1981
FLAT TOP 161	STONEWALL	TX70	433	244327	O	1951	FOOLS CREEK	GLASSCOCK	TX80	173	247939	OA	1960
FLAT TOP 162	STONEWALL	TX70	433	244358	OA	1956	FOOLS CREEK	STERLING	TX80	431	247939	OA	1960
FLAT TOP 166	STONEWALL	TX70	433	244389	OA	1961	FOOSHEE	MONTAGUE	TX90	337	247970	OA	1955
FLAT TOP SOUTH	STONEWALL	TX70	433	244420	ONA	1951	FOOTE	HASKELL	TX70	207	248032	OA	1958
FLATLAND	CROCKETT	TX75	105	015122	OA	1992	FOOTEN	JACKSON	TX20	239	015284	N	1994
FLATONIA WEST	FAYETTE	TX30	149	244451	O	1953	FORBES	CROSBY	TX85	107	248249	OA	1955
FLATWOOD EAST	EASTLAND	TX70	133	003200	ONA	1981	FORBES	GARZA	TX85	169	248249	OA	1955
FLAX	KARNES	TX20	255	244606	N	1953	FORD	CULBERSON	TX80	109	248280	N	1999
FLEETO	ANDERSON	TX60	001	244792	ONA	1969	FORD	REEVES	TX80	389	248280	O	1956
FLEETWOOD	DENTON	TX90	121	244823	OA	1957	FORD EAST	LOVING	TX80	301	248311	OA	1963
FLEITMAN	COOKE	TX90	097	244885	OA	1943	FORD EAST	REEVES	TX80	389	248311	OA	1963
FLEMING	CALLAHAN	TX70	059	244916	N	1978	FORD RANCH	MCCULLOCH	TX75	307	015494	N	1995
FLEMING	MONTAGUE	TX90	337	244916	O	1958	FORD WEST	CULBERSON	TX80	109	248404	ONA	1963
FLETCHER	DENTON	TX90	121	245102	OA	1983	FORD WEST	REEVES	TX80	389	248404	ONA	1963
FLETCHER	FALLS	TX50	145	245102	O	1951	FORDTRAN	DE WITT	TX20	123	248528	O	1951
FLETCHER	HANSFORD	TX95	195	245102	N	1979	FORDTRAN	VICTORIA	TX20	469	248528	N	1992
FLETCHER	HARDIN	TX30	199	245102	N	1982	FORDTRAN WEST	VICTORIA	TX20	469	248559	ON	1950
FLETCHER	LIPSCOMB	TX95	295	245102	N	1979	FOREST HILL	WOOD	TX60	499	248714	OA	1950
FLETCHER	STEPHENS	TX70	429	245102	OA	1953	FORESTBURG	MONTAGUE	TX90	337	248807	OA	1942
FLETCHER	WISE	TX90	497	245102	OA	1983	FORET	EASTLAND	TX70	133	001088	N	1979
FLETCHER NORTH	STEPHENS	TX70	429	245164	O	1955	FOREVER ELENE	HARDIN	TX30	199	017866	N	2005
FLETCHERS MEMORY	RUNNELS	TX75	399	013856	OA	1990	FORGATES	DUVAL	TX40	131	011728	N	1987
FLINT	SMITH	TX60	423	245195	ONA	1971	FORGET-ME-KNOTT	HOWARD	TX80	227	015285	O	1995
FLINT CREEK	YOUNG	TX90	503	245226	O	1954	FORKED CREEK	BEE	TX20	025	011951	ONA	1988
FLINT EAST	SMITH	TX60	423	006957	OA	1984	FORMAN	THROCKMORTON	TX70	447	249365	OA	1950
FLINT HILL	IRION	TX75	235	245385	OA	1976	FORMATION	COLEMAN	TX70	083	010732	N	1986
FLINT RIDGE WEST	SMITH	TX60	423	010730	O	1986	FORMAX	EASTLAND	TX70	133	001089	O	1977
FLINT SOUTH	SMITH	TX60	423	245390	OA	1975	FORREST	HARRIS	TX30	201	249427	N	1964
FLOFON	LAVACA	TX20	285	016560	N	2000	FORSON	BROWN	TX70	049	249644	O	1952
FLO-MAR	JONES	TX70	253	245412	O	1955	FORT BELNAP	YOUNG	TX90	503	010733	O	1986
FLOODPLAIN	PALO PINTO	TX70	363	009222	N	1985	FORT CHADBOURNE	COKE	TX75	081	249861	OA	1949
FLORA	HOWARD	TX80	227	245536	OA	1996	FORT CHADBOURNE	RUNNELS	TX75	399	249861	OA	1949
FLORAC	HOWARD	TX80	227	245644	OA	1979	FORT CHADBOURNE NE	COKE	TX75	081	249892	O	1952
FLORANCE	RUNNELS	TX75	399	245691	O	1949	FORT CHADBOURNE NE	RUNNELS	TX75	399	249892	O	1952
FLORENCE	THROCKMORTON	TX70	447	245784	OA	1959	FORT CHADBOURNE NORTH	COKE	TX75	081	249923	O	1963
FLORENCE BRYANT	SHACKELFORD	TX70	417	001083	N	1973	FORT CHADBOURNE NW	COKE	TX75	081	249954	OA	1955
FLORES	HIDALGO	TX40	215	245939	ONA	1945	FORT CHADBOURNE SE	RUNNELS	TX75	399	249985	O	1967
FLORES	SAN JACINTO	TX30	407	245939	N	1980	FORT CHADBOURNE WEST	COKE	TX75	081	250016	OA	1949
FLORES	STARR	TX40	427	245939	ONA	1945	FORT CHADBOURNE WEST	RUNNELS	TX75	399	250016	OA	1949
FLORES NORTH	HIDALGO	TX40	215	246001	O	1970	FORT CHADBOURNE WEST	STEPHENS	TX70	429	250094	OA	1978
FLORES NORTH	STARR	TX40	427	246001	N	1987	FORT EWELL	LA SALLE	TX10	283	250109	N	1960
FLORES NW	STARR	TX40	427	246032	N	1965	FORT GRIFFIN EAST	SHACKELFORD	TX70	417	250233	OA	1963
FLORES SOUTH	HIDALGO	TX40	215	246063	ON	1954	FORT GRIFFIN NE	SHACKELFORD	TX70	417	250264	OA	1971
FLORES SW	HIDALGO	TX40	215	246094	N	1958	FORT GRIFFIN NORTH	SHACKELFORD	TX70	417	014754	O	1993
FLORES WEST	HIDALGO	TX40	215	003201	N	1990	FORT LIPAN	JIM WELLS	TX40	249	250388	ON	1960
FLORES WEST	STARR	TX40	427	003201	N	1990	FORT LIPAN	NEUCES	TX40	355	250388	N	1963
FLORES WEST	ZAPATA	TX40	505	003201	N	1982	FORT MCKAVITT	SCHLEICHER	TX75	413	250450	ONA	1953
FLORESVILLE EAST	WILSON	TX10	493	246125	ONA	1948	FORT MCKAVITT NORTH	SCHLEICHER	TX75	413	250481	ONA	1970
FLORESVILLE SOUTH	WILSON	TX10	493	001084	OA	1981	FORT MCKAVITT SOUTH	MENARD	TX75	327	250490	OA	1977
FLORESVILLE WEST	WILSON	TX10	493	013214	N	1989	FORT MCKAVITT WEST	SCHLEICHER	TX75	413	007065	N	1982
FLOREY	GAINES	TX85	165	246156	O	1950	FORT MERRILL	LIVE OAK	TX20	297	250512	ONA	1949
FLORWILL	ANDREWS	TX80	003	001085	OA	1979	FORT MERRILL NORTH	LIVE OAK	TX20	297	250543	ONA	1959
FLORY D	DUVAL	TX40	131	246392	N	1973	FORT PARKER	LIMESTONE	TX50	293	250605	OA	1963
FLOUR BLUFF	NEUCES	TX40	355	246311	ONA	1936	FORT PHANTOM	JONES	TX70	253	001090	OA	1979
FLOUR BLUFF DEEP EAST	NEUCES	TX40	355	246342	N	1970	FORT STOCKTON	PECOS	TX80	371	250977	ONA	1943
FLOUR BLUFF EAST	NEUCES	TX40	355	246373	ONA	1940	FORT STOCKTON EAST	PECOS	TX80	371	250981	N	1974
FLOUR BLUFF SE	NEUCES	TX40	355	246380	N	1978	FORT STOCKTON SE	PECOS	TX80	371	251008	N	1974
FLOWELLA	BROOKS	TX40	047	246398	ON	1974	FORT STOCKTON SOUTH	PECOS	TX80	371	251008	N	1965
FLOWELLA	KLEBERG	TX40	273	246398	N	1974	FORT TERRETT RANCH	SUTTON	TX75	435	251225	ONA	1963
FLOWELLA (OLD)	BROOKS	TX40	047	246404	N	1949	FORT TRINIDAD	HOUSTON	TX60	225	251256	ONA	1952
FLOWELLA WEST	BROOKS	TX40	047	016922	N	1998	FORT TRINIDAD	MADISON	TX30	313	251256	ONA	1952
FLOWER ACRES	BOWIE	TX60	037	246466	ONA	1946	FORT TRINIDAD EAST	HOUSTON	TX60	225	251318	ONA	1961
FLOWER GROVE	DAWSON	TX85	115	246528	O	1968	FORT TRINIDAD EAST	MADISON	TX30	313	251318	ONA	1961
FLOWER GROVE	MARTIN	TX80	317	246528	O	1970	FORT TRINIDAD NE	HOUSTON	TX60	225	000609	ONA	1979
FLOWERS	STONEWALL	TX70	433	246559	ONA	1951	FORT TRINIDAD NORTH	HOUSTON	TX60	225	251349	O	1963
FLOWERS	ZAVALA	TX10	507	246559	N	1964	FORT TRINIDAD SE	HOUSTON	TX60	225	008134	OA	1983
FLOWERS & WARD	ZAVALA	TX10	507	001086	N	1978	FORT TRINIDAD SOUTH	HOUSTON	TX60	225	251380	OA	1967
FLOWERS WEST	STONEWALL	TX70	433	246590	OA	1952	FORT TRINIDAD SW	HOUSTON	TX60	225	251411	OA	1981
FLOYCE	KING	TX85	269	012753	OA	1988	FORT TRINIDAD SW	MADISON	TX30	313	251411	ONA	1961
FLOYCE NORTH	KING	TX85	269	013858	OA	1990	FORT TRINIDAD WEST	HOUSTON	TX60	225	251442	ONA	1961
FLOYD	GONZALES	TX10	177	246621	N	1982	FORT TRINIDAD WEST	MADISON	TX30	313	251442	ONA	1961
FLOYD G MILLER	TOM GREEN	TX75	451	246652	OA	1953	FORT TRINIDAD WEST	MADISON	TX30	313	251287	O	1970
FLOYD J RAY	AUSTIN	TX30	015	014020	ONA	1991	FORT TRINIDAD-BARRETT	MADISON	TX30	313	251290	OA	1974
FLOYDADA	FLOYD	TX85	153	246663	O	1952	FORT TRINIDAD-BARRETT EAST	MADISON	TX30	313	251290	OA	1974
FLUFFY	GOLIAD	TX20	175	010408	N	1985	FORT WOLTERS	PARKER	TX70	367	251488	N	1978
FLUFFY SOUTH	GOLIAD	TX20	175	010731	N	1986	FORTE	PECOS	TX80	371	007214	OA	1996
FLUHMANN	WILBARGER	TX90	487	246683	O	1953	FORTENBERRY	HARDIN	TX30	199	251628	ONA	1955
FLUVANNA	BORDEN	TX85	033	246714	OA	1951	FORTENBERRY NORTH	HARDIN	TX30	199	016883	ONA	2001
FLUVANNA	SCURRY	TX85	415	246714	OA	1951	FORTENBERRY WEST	HARDIN	TX30	199	251659	ONA	1953
FLUVANNA NE	SCURRY	TX85	415	246745	OA	1959	FORTITUDE	BEE					

TEXAS

Field Name	County Name	State Sub	Co Code	Field Code	Field Disc Type	Year	Field Name	County Name	State Sub	Co Code	Field Code	Field Disc Type	Year
FOSTORIA DEEP	MONTGOMERY	TX30	339	011123	N	1986	FREDERICK	SAN PATRICIO	TX40	409	256108	OA	1987
FOUND FORK	WHARTON	TX30	481	015287	N	1994	FREDERICKSON	TAYLOR	TX70	441	256387	OA	1956
FOUR ACES	MAVERICK	TX10	323	252403	OA	1957	FREDLAW	PECOS	TX80	371	256511	O	1970
FOUR C	PECOS	TX80	371	252421	ONA	1975	FREDS	JIM WELLS	TX40	249	015898	O	1996
FOUR C	WARD	TX80	475	252421	ONA	1975	FREEBORN	JIM WELLS	TX40	249	256573	OA	1956
FOUR CORNERS	BRAZORIA	TX30	039	252434	N	1978	FREEBORN EAST	JIM WELLS	TX40	249	256604	O	1964
FOUR CORNERS	SCHLEICHER	TX75	413	252434	OA	1972	FREEDOM	CROCKETT	TX75	105	256697	O	2005
FOUR CORNERS	STEPHENS	TX70	429	252434	ONA	1975	FREEDOM	LEON	TX50	289	256697	N	2005
FOUR CORNERS	TOM GREEN	TX75	451	252434	OA	1972	FREEDOM	BRAZORIA	TX30	039	256759	N	1982
FOUR CORNERS SOUTH	SCHLEICHER	TX75	413	003841	OA	1983	FREEMAN	LIVE OAK	TX20	297	256759	ON	1956
FOUR CORNERS SW	SCHLEICHER	TX75	413	010734	O	1986	FREEMAN	RUNNELS	TX75	399	256759	ONA	1948
FOUR FORTY-ONE	KENEDY	TX40	261	006348	N	1983	FREEMAN RANCH	HANSFORD	TX95	195	014418	ON	1992
FOUR J	STEPHENS	TX70	429	252505	ONA	1977	FREEMAN-MARTIN	TYLER	TX30	457	256821	O	1972
FOUR MILE	PECOS	TX80	371	252589	OA	1979	FREEMAN RANCH	BAYLOR	TX90	023	257162	OA	1950
FOUR MILLS	EDWARDS	TX10	137	017782	N	2004	FREEMAN RANCH	OFFSHORE-STATE	TX05	990	257162	N	1976
FOUR SEASONS	POLK	TX30	373	010410	N	1985	FREER RANCH	DUVAL	TX40	131	005726	ONA	1998
FOUR SEVENS	DUVAL	TX40	131	010411	N	1985	FREESTONE	FREESTONE	TX50	161	257255	N	1949
FOUR SIXES NORTH	KING	TX85	269	252713	OA	1968	FREESTONE	LIMESTONE	TX50	293	257255	N	2003
FOUR SQUARE	EDWARDS	TX10	137	016297	N	1996	FREESTONE WEST	FREESTONE	TX50	161	007066	O	1982
FOUR WAY	JONES	TX70	253	001092	OA	1981	FRELS	BEE	TX20	025	257441	O	1956
FOUR-K	NAVARRO	TX50	349	013598	O	1990	FRELS	FORT BEND	TX30	157	257441	N	1981
FOVEL	DAWSON	TX85	115	253023	O	1955	FRELSBURG	COLORADO	TX30	089	257472	ONA	1947
FOWLER RANCH	MONTAGUE	TX90	337	253085	O	1954	FRELSBURG NORTH	COLORADO	TX30	089	257503	O	1972
FOX	HARDEMAN	TX90	197	253178	OA	1980	FRENCH	PALO PINTO	TX70	363	257658	OA	1975
FOX HOLLOW	PALO PINTO	TX70	363	253364	O	1954	FRENCH ISLAND	JEFFERSON	TX30	245	000613	ONA	1979
FOX-HERD	SAN PATRICIO	TX40	409	253333	ONA	1969	FRENCH ISLAND SOUTH	JEFFERSON	TX30	245	002087	OA	1982
FOY	HIDALGO	TX40	215	253415	N	1969	FRESH START	LAVACA	TX20	285	016963	N	2001
FOY EAST	HIDALGO	TX40	215	015288	N	1994	FREUND	ANDREWS	TX80	003	258001	O	1946
FOYLE CREEK	SHACKELFORD	TX70	417	009223	OA	1985	FRIAR RANCH	DE WITT	TX20	123	258142	N	1970
FOYLE CREEK NE	SHACKELFORD	TX70	417	011730	ONA	1987	FRIAR RANCH SOUTH	DE WITT	TX20	123	008136	N	1981
FOYLE CREEK WEST	SHACKELFORD	TX70	417	011124	ONA	1986	FRIAR RANCH WEST	DE WITT	TX20	123	258147	ONA	1973
FRADEAN	UPTON	TX75	461	253628	ONA	1959	FRIDAY	DIMMIT	TX10	127	258151	OA	1974
FRADEAN SE	UPTON	TX75	461	010736	OA	1986	FRIEND	REAGAN	TX75	383	258154	O	1947
FRAGER	PALO PINTO	TX70	363	003732	ONA	1982	FRIENDSHIP	CASS	TX60	067	258185	OA	1950
FRAGOSA	JONES	TX70	253	253659	O	1948	FRIENDSHIP	MARION	TX60	315	258185	OA	1950
FRAIR RANCH	DE WITT	TX20	123	253690	N	1970	FRIENDSHIP CHURCH	BEE	TX20	025	258190	ONA	1973
FRAN	JASPER	TX30	241	253834	OA	1972	FRIENDSHIP CHURCH EAST	BEE	TX20	025	001098	N	1980
FRANBERNA	JACK	TX90	237	000612	OA	1981	FRIENDSHIP DEVELOPMENT	MONTGOMERY	TX30	339	003203	N	1981
FRANCES	COLEMAN	TX70	083	253876	OA	1955	FRIENDSWOOD	MONTGOMERY	TX30	339	014756	ON	1993
FRANCES HILL	EDWARDS	TX10	137	253919	N	1972	FRIERSON	KNOX	TX90	275	258340	O	1956
FRANCES HILL	SUTTON	TX75	435	253919	N	1972	FRIJOLE	WALLER	TX30	473	006909	N	1984
FRANCIS K	COLEMAN	TX70	083	010737	ON	1986	FRIO	BRAZORIA	TX30	039	000614	N	1971
FRANCIS-CHERRYHOMES	JACK	TX90	237	006958	OA	1984	FRIO	GOLIAD	TX20	175	000614	N	1982
FRANCISCO	ZAPATA	TX40	505	109095	N	1979	FRISBY-FRY	JONES	TX70	253	009224	OA	1985
FRANCISCO SOUTH	ZAPATA	TX40	505	014156	N	1994	FRISCO CREEK EAST	HANSFORD	TX95	195	018538	N	2005
FRANCITAS	JACKSON	TX20	239	254403	ONA	1938	FRITCHER	DENTON	TX90	121	014757	O	1993
FRANCITAS EAST	JACKSON	TX20	239	254434	O	1962	FRITCHER SAND	DENTON	TX90	121	006349	OA	1984
FRANCITAS NORTH	JACKSON	TX20	239	254465	ONA	1951	FRITZ	BAYLOR	TX90	023	258619	OA	1956
FRANCITAS NW	JACKSON	TX20	239	254496	OA	1963	FRITZESS	RUNNELS	TX75	399	006220	ONA	1979
FRANCITAS SOUTH	JACKSON	TX20	239	254527	ONA	1960	FRITZESS EAST	RUNNELS	TX75	399	007067	OA	1982
FRANCITAS SOUTH	MATAGORDA	TX30	321	254527	ONA	1960	FRITZLEN	LIPSCOMB	TX95	295	258650	N	1965
FRANCITAS SW	JACKSON	TX20	239	254558	N	1962	FRIX	BAYLOR	TX90	023	012969	O	1989
FRANCITAS WEST	JACKSON	TX20	239	254589	O	1965	FRNKA	COLORADO	TX30	089	258712	N	1949
FRANCO	UPTON	TX75	461	254620	ONA	1964	FRODEIN	WILSON	TX10	493	011126	O	1986
FRAN-GLASS	MARTIN	TX80	317	253845	OA	1954	FROG	BROWN	TX70	049	007868	N	1981
FRANK	COLORADO	TX30	089	254651	ONA	1978	FROG LEGS	YOUNG	TX90	503	010739	O	1986
FRANK	YOUNG	TX90	503	254651	OA	1981	FROG POND CREEK	CONCHO	TX75	095	003204	O	1982
FRANK CHAMBERS	ROBERTS	TX95	393	254682	ONA	1968	FROLIC	NOLAN	TX70	353	007589	OA	1984
FRANK DOSS	SHACKELFORD	TX70	417	254713	OA	1968	FROME	PECOS	TX80	371	258898	ONA	1939
FRANK PEARSON	COKE	TX75	081	254775	OA	1969	FRONTIER	HARDEMAN	TX90	197	258960	OA	1984
FRANK PITTS	KENEDY	TX40	261	005701	N	1998	FROST	CASS	TX60	067	258991	OA	1964
FRANK SMITH	MCCULLOCH	TX75	307	254806	N	1965	FROST	STARR	TX40	427	258991	ONA	1942
FRANKE	GOLIAD	TX20	175	254837	ON	1955	FROST	THROCKMORTON	TX70	447	258991	N	1982
FRANKEL NE	STEPHENS	TX70	429	001096	OA	1981	FROST CREEK	LIMESTONE	TX50	293	258995	N	1975
FRANKEL SOUTH	STEPHENS	TX70	429	254876	ONA	1978	FROST NORTH	STARR	TX40	427	013217	N	1989
FRANKELL	STEPHENS	TX70	429	254868	ONA	1919	FROST WEST	STARR	TX40	427	012970	N	1988
FRANKIE -B-	YOUNG	TX90	503	254945	OA	1978	FROZEN POINT	GALVESTON	TX30	167	017603	N	2004
FRANKIRK	STONEWALL	TX70	433	254961	OA	1951	FRUITLAND	MONTAGUE	TX90	337	259084	OA	1960
FRANKIRK EAST	STONEWALL	TX70	433	254992	OA	1960	FRUITLAND WEST	MONTAGUE	TX90	337	259115	O	1963
FRANKIRK NE	STONEWALL	TX70	433	255023	OA	1964	FRUITVALE	VAN ZANDT	TX50	467	259146	ONA	1943
FRANKIRK NORTH	STONEWALL	TX70	433	255054	OA	1956	FRUITVALE EAST	VAN ZANDT	TX50	467	259150	ONA	1976
FRANKIRK NW	STONEWALL	TX70	433	255085	OA	1959	FRUITVALE SE	VAN ZANDT	TX50	467	259177	OA	1960
FRANKIRK SOUTH	STONEWALL	TX70	433	255116	O	1963	FRUITVALE SOUTH	VAN ZANDT	TX50	467	006350	N	1984
FRANKIRK SW	STONEWALL	TX70	433	255147	OA	1958	FRUITVALE SW	VAN ZANDT	TX50	467	013684	O	1990
FRANKIRK WEST	STONEWALL	TX70	433	255154	OA	1976	FRYE	WHEELER	TX95	483	259255	N	1978
FRANKLAND	CHAMBERS	TX30	071	255178	OA	1976	FRYE RANCH	WHEELER	TX95	483	010740	ONA	1986
FRANKLAND SOUTH	CHAMBERS	TX30	071	006112	N	1983	FRYER	OCHILTREE	TX95	357	009225	OA	1985
FRANKLIN	JACK	TX90	237	255209	ONA	1981	FRYSAK FARMS	GLASSCOCK	TX80	173	010414	ONA	1986
FRANKLIN	MONTAGUE	TX90	337	255209	ONA	1981	FUEGO NAVIDAD	CULBERSON	TX80	109	000120	N	1980
FRANKLIN	TAYLOR	TX70	441	255209	OA	1956	FUHRMAN	ANDREWS	TX80	003	259441	OA	1930
FRANKLIN	WISE	TX90	497	255209	ONA	1981	FUHRMAN NW	ANDREWS	TX80	003	259503	O	1954
FRANKLIN NORTH	ROBERTSON	TX50	395	255253	N	1965	FUHRMAN WEST	ANDREWS	TX80	003	259565	O	1941
FRANKS	GALVESTON	TX30	167	255364	ONA	1953	FUHRMAN-MASCHO	ANDREWS	TX80	003	259472	ONA	1930
FRANKS EAST	GALVESTON	TX30	167	013644	O	1989	FULBRIGHT	RED RIVER	TX60	387	259596	O	1956
FRANKS NW	GALVESTON	TX30	167	255426	OA	1964	FULCHER	GONZALES	TX10	177	259627	N	1985
FRANKSTON	HENDERSON	TX50	213	255457	ONA	1955	FULDA	BAYLOR	TX90	023	259689	O	1974
FRANKSTON WEST	HENDERSON	TX50	213	255488	O	1961	FULL INTEREST	HARDEMAN	TX90	197	009226	OA	1985
FRANKUS	FISHER	TX70	151	255519	OA	1959	FULL MOON	STONEWALL	TX70	433	009751	OA	1985
FRANNIC	LAVACA	TX20	285	015289	N	1994	FULLER	KENT	TX85	263	259751	O	1951
FRANS	SHACKELFORD	TX70	417	255572	OA	1975	FULLER	SCURRY	TX85	415	259751	OA	1951
FRANTZ	OCHILTREE	TX95	357	255581	N	1964	FULLER	WHEELER	TX95	483	259751	N	1981
FRARLEY	ARCHER	TX90	009	255643	OA	1957	FULLER EAST	SCURRY	TX85	415	259906	OA	1961
FRARLEY SE	ARCHER	TX90	009	255674	OA	1959	FULLER NE	SCURRY	TX85	415	259937	OA	1971
FRASIER	STEPHENS	TX70	429	255736	N	1984	FULLER SE	SCURRY	TX85	415	259968	OA	1952
FRASS	LIPSCOMB	TX95	295	255767	ONA	1958	FULLER-COKE	COKE	TX75	081	259782	O	1953
FRASS NORTH	LIPSCOMB	TX95	295	012965	N	1988	FULLER-COKE NORTH	COKE	TX75	081	259813	O	1954
FRASS SE	LIPSCOMB	TX95	295	002703	N	1982	FULLER-COKE SE	COKE	TX75	081	259844	O	1954
FRASS WEST	LIPSCOMB	TX95	295	255798	OA	1962	FULLER-COKE SOUTH	COKE	TX75	081	259875	O	1954
FRAY	COLEMAN	TX70	083	010412	OA	1985	FULLERTON	ANDREWS	TX80	003	259999	ONA	1942
FRAZIER	FREESTONE	TX50	161	255829	N	1981	FULLERTON EAST	ANDREWS	TX80	003	260030	OA	1966
FRAZIER CREEK	SHACKELFORD	TX70	417	255829	O	1955	FULLERTON NORTH	ANDREWS	TX80				

Field Name	County Name	State Sub	Co Code	Field Code	Field Disc Type Year	Field Name	County Name	State Sub	Co Code	Field Code	Field Disc Type Year
FULTON BEACH EAST	ARANSAS	TX40	007	260371	ONA 1952	GALVESTON BLK 147S	OFFSHORE-STATE	TX05	990	838147	ONA 1953
FULTON BEACH NE	ARANSAS	TX40	007	260402	O 1967	GALVESTON BLK 148S	OFFSHORE-STATE	TX05	990	838148	N 1975
FULTON BEACH NORTH	ARANSAS	TX40	007	260433	ONA 1953	GALVESTON BLK 155S	OFFSHORE-STATE	TX05	990	838155	O 1975
FULTON BEACH NORTH	REFUGIO	TX20	391	260433	ONA 1953	GALVESTON BLK 157S	OFFSHORE-STATE	TX05	990	838157	N 1970
FULTON BEACH NW	ARANSAS	TX40	007	260464	N 1967	GALVESTON BLK 169S	OFFSHORE-STATE	TX05	990	838169	N 1977
FULTON BEACH SW	ARANSAS	TX40	007	260495	O 1969	GALVESTON BLK 172S	OFFSHORE-STATE	TX05	990	838172	N 1977
FULTON BEACH WEST	ARANSAS	TX40	007	260526	ONA 1951	GALVESTON BLK 173S	OFFSHORE-STATE	TX05	990	838173	N 1977
FULTON-FORGOTSON	SMITH	TX60	423	013685	OA 1990	GALVESTON BLK 174S	OFFSHORE-STATE	TX05	990	838174	N 1977
FUMAR	BORDEN	TX85	033	030357	OA 1982	GALVESTON BLK 176S	OFFSHORE-STATE	TX05	990	838176	N 1972
FUMAR NORTH	BORDEN	TX85	033	017997	O 2003	GALVESTON BLK 181S	OFFSHORE-STATE	TX05	990	838181	N 1977
FUNK	CONCHO	TX75	095	260650	O 1945	GALVESTON BLK 182S	OFFSHORE-STATE	TX05	990	838182	N 1977
FUNK	IRION	TX75	235	260650	O 1945	GALVESTON BLK 214	OFFSHORE-STATE	TX05	990	837214	O 1975
FUNK	OCHILTREE	TX95	357	260650	ONA 1981	GALVESTON BLK 222S	OFFSHORE-STATE	TX05	990	838222	N 1974
FUNK	TOM GREEN	TX75	451	260650	OA 1945	GALVESTON BLK 228S	OFFSHORE-STATE	TX05	990	838228	N 1974
FUNSTON	JONES	TX70	253	013686	O 1991	GALVESTON BLK 229S	OFFSHORE-STATE	TX05	990	838229	N 1974
FUQUA	GRIMES	TX30	185	008137	N 1982	GALVESTON BLK 234S	OFFSHORE-STATE	TX05	990	838234	N 1986
FURLEG	TAYLOR	TX70	441	009428	OA 1984	GALVESTON BLK 236S	OFFSHORE-STATE	TX05	990	838236	ON 1974
FURR	ARCHER	TX90	009	260867	OA 1985	GALVESTON BLK 245	OFFSHORE-STATE	TX05	990	837245	N 1977
FURR	YOUNG	TX90	503	260867	O 1956	GALVESTON BLK 278	OFFSHORE-STATE	TX05	990	837278	N 1976
FURR & ALLAR	YOUNG	TX90	503	260898	OA 1948	GALVESTON BLK 307	OFFSHORE-STATE	TX05	990	837307	N 1973
FURRH	HARRISON	TX60	203	010741	OA 1986	GALVESTON BLK 310-L	OFFSHORE-STATE	TX05	990	837310	N 1974
FUZZ	STONEWALL	TX70	433	260991	OA 1956	GALVESTON BLK 334	OFFSHORE-STATE	TX05	990	837334	N 1974
FUZZY CREEK	CONCHO	TX75	095	261022	OA 1978	GALVESTON BLK 335	OFFSHORE-STATE	TX05	990	837335	N 1974
FUZZY CREEK	RUNNELS	TX75	399	261022	OA 1978	GALVESTON BLK 409S	OFFSHORE-STATE	TX05	990	838409	N 1987
FWB	TOM GREEN	TX75	451	005197	OA 1983	GALVESTON ISLAND	GALVESTON	TX30	167	263852	N 1949
G & W	ECTOR	TX80	135	261775	OA 1958	GAMBLE	TAYLOR	TX70	441	263883	O 1963
G & W	WINKLER	TX80	495	261775	OA 1958	GAMBLE GULLY	LIVE OAK	TX20	297	263911	N 1973
G A B	GALVESTON	TX30	167	261806	N 1957	GAMBLE GULLY SW	LIVE OAK	TX20	297	014759	N 1993
G A POE	FISHER	TX70	151	261868	O 1965	GAMBLER	COLORADO	TX30	089	003367	OA 1985
G A S	SMITH	TX60	423	002092	N 1982	GAMBLIN NORTH	WOOD	TX60	499	010419	N 1985
G B	THROCKMORTON	TX70	447	261899	OA 1951	GANADO	JACKSON	TX20	239	263945	ONA 1937
G B C	IRION	TX75	235	011733	OA 1987	GANADO DEEP	JACKSON	TX20	239	263976	ONA 1940
G B D HOC	HARDEMAN	TX90	197	010415	OA 1985	GANADO EAST	JACKSON	TX20	239	264007	ONA 1952
G BEGGS	DICKENS	TX85	125	014549	O 1993	GANADO NORTH	JACKSON	TX20	239	264038	O 1948
G C	SHACKELFORD	TX70	417	261930	O 1957	GANADO NORTH (NEW)	JACKSON	TX20	239	011955	N 1985
G C N	YOUNG	TX90	503	010416	OA 1986	GANADO NW	JACKSON	TX20	239	264049	N 1973
G F R	COLEMAN	TX70	083	006351	N 1983	GANADO SOUTH	JACKSON	TX20	239	014760	N 1993
G F S	YOUNG	TX90	503	261970	OA 1973	GANADO SW	JACKSON	TX20	239	264069	O 1962
G FRASER 111	CALLAHAN	TX70	059	006959	ONA 1984	GANADO WEST	JACKSON	TX20	239	264100	ONA 1940
G K	KING	TX85	269	007512	OA 1982	GANDY	NUECES	TX40	355	264131	ONA 1939
G L P	STEPHENS	TX70	429	006552	OA 1984	GANSOW	DE WITT	TX20	123	001109	OA 1979
G M W	PECOS	TX80	371	262125	N 1974	GANTT	GOLIAD	TX20	175	264534	N 1967
G N K	TOM GREEN	TX75	451	008697	OA 1984	GARBY	ROBERTSON	TX50	395	015903	N 1996
G O M 27-L	OFFSHORE-STATE	TX05	990	006233	N 1977	GARCIA	STARR	TX40	427	264782	ONA 1942
G O M 882-S	OFFSHORE-STATE	TX05	990	876882	N 2003	GARCIA EAST	STARR	TX40	427	264813	N 1959
G O M ST 214-L	OFFSHORE-STATE	TX05	990	262182	O 1975	GARCIA RANCH	KENEDY	TX40	261	003206	N 1982
G O M ST 83S	OFFSHORE-STATE	TX05	990	262178	N 1958	GARCIA SE	STARR	TX40	427	264844	O 1966
G O M ST 904	OFFSHORE-STATE	TX05	990	262240	ONA 1957	GARCIA SOUTH	STARR	TX40	427	264875	N 1953
G O M ST-773-L	OFFSHORE-STATE	TX05	990	262209	N 1967	GARCIA WEST	STARR	TX40	427	264906	N 1955
G O M-MCFADDIN BEACH DOME	OFFSHORE-STATE	TX05	990	262147	O 1956	GARCIAS RIDGE	STARR	TX40	427	015913	N 1996
G P M	WINKLER	TX80	495	262302	OA 1962	GARCITAS CREEK	VICTORIA	TX20	469	264968	N 1950
G P M WEST	WINKLER	TX80	495	011414	O 1979	GARCITAS CREEK NORTH	VICTORIA	TX20	469	008775	ONA 1984
G T	TARRANT	TX50	439	017576	N 2003	GARCITAS CREEK SOUTH	VICTORIA	TX20	469	016885	N 2001
G T W	TAYLOR	TX70	441	262364	O 1971	GAR-CON	CALLAHAN	TX70	059	264565	O 1955
G V RICKS	FAYETTE	TX30	149	010417	N 1985	GARDEN	BEE	TX20	025	265061	N 2000
G W	CALLAHAN	TX70	059	008774	N 1985	GARDEN CITY	BORDEN	TX85	033	265092	O 1951
G W	YOUNG	TX90	503	008774	OA 1988	GARDEN CITY	GAINES	TX85	165	265092	OA 1946
G W EAST	CALLAHAN	TX70	059	008893	OA 1985	GARDEN CITY	GLASSCOCK	TX80	173	265092	OA 1946
GABBY	YOUNG	TX90	503	262395	O 1950	GARDEN CITY NE	GLASSCOCK	TX80	173	013860	OA 1990
GABLE	ZAVALA	TX10	507	000867	N 1979	GARDEN CITY NW	GLASSCOCK	TX80	173	006352	OA 1984
GABRIEL	ARANSAS	TX40	007	013218	N 1989	GARDEN CITY SE	GLASSCOCK	TX80	173	265123	OA 1952
GABRYSCH	JACKSON	TX20	239	262488	ONA 1958	GARDEN CITY SOUTH	GLASSCOCK	TX80	173	265154	ONA 1964
GABRYSCH EAST	JACKSON	TX20	239	262519	O 1965	GARDEN CITY SE	GLASSCOCK	TX80	173	006791	OA 1984
GABRYSCH SE	JACKSON	TX20	239	262550	N 1963	GARDEN CITY WEST	GLASSCOCK	TX80	173	265185	OA 1959
GABRYSCH SOUTH	JACKSON	TX20	239	262581	ON 1960	GARDENHIRE	STEPHENS	TX70	429	007869	OA 1982
GABRYSCH WEST	JACKSON	TX20	239	262612	ON 1965	GARDNER	JACK	TX90	237	265557	ON 1989
GADBERRY	WISE	TX90	497	262643	ONA 1957	GAR-KENT	KENT	TX85	263	264571	OA 1974
GAFFNEY	VICTORIA	TX20	469	262705	ONA 1945	GARLAND	GAINES	TX85	165	265805	ONA 1973
GAFFNEY SE	VICTORIA	TX20	469	004391	ONA 1983	GAR-LYNN	LYNN	TX85	305	006288	OA 1984
GAFFNEY SW	GOLIAD	TX20	175	262720	ONA 1977	GARNER	BORDEN	TX85	033	265991	OA 1951
GAFFORD	FOARD	TX90	155	013599	OA 1990	GARNER	PARKER	TX70	367	265991	N 1980
GAGE	JACK	TX90	237	262736	O 1957	GARNER BROS	CLAY	TX90	077	265995	OA 1978
GAGE NW	JACK	TX90	237	262829	O 1961	GARNER NW	PALO PINTO	TX70	363	266031	N 1980
GAGEBY CREEK	WHEELER	TX95	483	262953	N 1964	GARNER NW	PARKER	TX70	367	266031	N 1980
GAGEBY CREEK EAST	WHEELER	TX95	483	262963	N 1972	GARNER RANCH	WEBB	TX40	479	266043	N 1974
GAGEBY CREEK NORTH	WHEELER	TX95	483	262984	N 1968	GARRETT	ARCHER	TX90	009	266301	OA 1944
GAGEBY CREEK WEST	WHEELER	TX95	483	262996	N 1974	GARRETT	DE WITT	TX20	123	266301	N 1970
GAHAGAN	YOUNG	TX90	503	263015	N 1963	GARRETT	GAINES	TX85	165	266301	OA 1983
GAIL G	EASTLAND	TX70	133	001102	OA 1981	GARRETT	KENT	TX85	263	266301	OA 1981
GAIL NORTH	BORDEN	TX85	033	263046	OA 1949	GARRETT CREEK	WISE	TX90	497	003736	OA 1982
GAIL SOUTH	BORDEN	TX85	033	263077	OA 1949	GARRETT EAST	ARCHER	TX90	009	266363	OA 1961
GAIL SW	BORDEN	TX85	033	263108	O 1954	GARRISON	NACOGDOCHES	TX60	347	266518	N 1948
GAILEY	EASTLAND	TX70	133	001103	N 1968	GARRISON	SHELBY	TX60	419	266518	N 1982
GAILEY	ERATH	TX70	143	001103	N 1968	GARRISON	WISE	TX90	497	266518	O 1958
GAILEY-ALLEN	EASTLAND	TX70	133	001104	ON 1979	GARRISON NE	NACOGDOCHES	TX60	347	266580	N 1965
GAILJO	JONES	TX70	253	263120	OA 1976	GARRISON NE	RUSK	TX60	401	266580	N 1965
GAILY	EASTLAND	TX70	133	001105	N 1968	GARRISON NORTH	NACOGDOCHES	TX60	347	266586	N 1958
GAINES	SAN PATRICIO	TX40	409	263139	ONA 1953	GARRISON NW	RUSK	TX60	401	003058	N 1982
GAINSVILLE NORTH	COOKE	TX90	097	263232	O 1952	GARRISON SOUTH	NACOGDOCHES	TX60	347	004231	OA 1980
GALAN	WEBB	TX40	479	263263	N 1958	GARRISON SOUTH	SHELBY	TX60	419	004231	OA 1980
GALBA	ATASCOSA	TX10	013	263418	OA 1955	GARTH	SAN JACINTO	TX30	407	006792	OA 1984
GALBA EAST	ATASCOSA	TX10	013	263449	O 1957	GARTNER	HOWARD	TX80	227	266611	OA 1949
GALES	PANOLA	TX60	365	010418	N 1985	GARVEY	YOUNG	TX90	503	266673	ONA 1941
GALEY	BORDEN	TX85	033	017099	O 2002	GARVIN	WISE	TX90	497	266714	N 1978
GALINDO	JIM WELLS	TX40	249	263604	ONA 1955	GARWOOD	COLORADO	TX30	089	266735	ON 1932
GALJOUR	GRIMES	TX30	185	013219							

TEXAS

Field Name	County Name	State Sub	Co Code	Field Code	Field Disc Type	Year	Field Name	County Name	State Sub	Co Code	Field Code	Field Disc Type	Year
GASKINS	HOWARD	TX80	227	015291	O	1995	GEX	LIPSCOMB	TX95	295	271037	O	1957
GASPER	WILSON	TX10	493	267386	ON	1954	GG	KING	TX85	269	006910	OA	1984
GASS	KNOX	TX90	275	267396	O	1971	GG EAST	KING	TX85	269	009227	OA	1985
GASSIOT	MCMULLEN	TX10	311	267410	N	1977	GHEEN	LIPSCOMB	TX95	295	271208	N	1969
GASTON	FORT BEND	TX30	157	008138	N	1981	GHG	RUNNELS	TX75	399	010423	OA	1985
GAS-X	MCMULLEN	TX10	311	017563	O	2004	GHOST	COLEMAN	TX70	083	011958	OA	1985
GAS-X EAST	MCMULLEN	TX10	311	017564	N	2004	GIANT	PALO PINTO	TX70	363	014340	N	1992
GAS-X NORTH	MCMULLEN	TX10	311	017565	ONA	2004	GIB	CRANE	TX80	103	271239	OA	1948
GAS-X SHALLOW	MCMULLEN	TX10	311	017567	N	2004	GIBBONS	RUNNELS	TX75	399	019297	O	1989
GAS-X SOUTH	MCMULLEN	TX10	311	017566	N	2002	GIBBS	SUTTON	TX75	435	271363	N	1960
GATA	LAVACA	TX20	285	004942	N	1998	GIBBS BROS	WALKER	TX30	471	271394	N	1966
GATES	JACK	TX90	237	267479	OA	1955	GIBBS BROS NORTH	WALKER	TX30	471	271425	N	1966
GATES	NACOGDOCHES	TX60	347	267479	N	1984	GIBBS CREEK	YOUNG	TX90	503	007069	ON	1982
GATES	THROCKMORTON	TX70	447	267479	OA	1980	GIBBS FOLLY	TAYLOR	TX70	441	010424	OA	1985
GATES CATARINA	DIMMIT	TX10	127	267507	OA	1975	GIBBS SOUTH	SUTTON	TX75	435	271456	N	1961
GATES EAST	NACOGDOCHES	TX60	347	009755	N	1984	GIBSON	TAYLOR	TX70	441	271487	OA	1948
GATES OF EDEN	CONCHO	TX75	095	016527	O	2000	GIBSON CREEK	OCHILTREE	TX95	357	007871	N	1982
GATES RANCH	DIMMIT	TX10	127	267572	O	1968	GIBSON SOUTH	TAYLOR	TX70	441	271642	O	1949
GATES RANCH	WEBB	TX40	479	267572	O	1968	GIBTOWN NORTH	JACK	TX90	237	271704	OA	1962
GATES WEST	JACK	TX90	237	267634	N	1956	GIBTOWN SOUTH	JACK	TX90	237	271709	OA	1978
GATEWOOD	COOKE	TX90	097	267665	OA	1944	GIDDENS	CALLAHAN	TX70	059	271766	O	1955
GATLIN	SHACKELFORD	TX70	417	267696	ONA	1971	GIDDINGS	BASTROP	TX10	021	271797	ONA	1960
GATO CREEK	WEBB	TX40	479	267713	N	1979	GIDDINGS	BRAZOS	TX30	041	271797	ONA	1960
GATO CREEK	ZAVALA	TX10	507	267713	N	1978	GIDDINGS	BURLESON	TX30	051	271797	ONA	1960
GATO CREEK SE	WEBB	TX40	479	006620	N	1981	GIDDINGS	FAYETTE	TX30	149	271797	ONA	1960
GATO RANCH	ZAVALA	TX10	507	016739	N	1988	GIDDINGS	GONZALES	TX10	177	271797	ONA	1960
GAULDIN	PALO PINTO	TX70	363	267820	O	1954	GIDDINGS	GRIMES	TX30	185	271797	ONA	1960
GAUS	JEFFERSON	TX30	245	008501	OA	1984	GIDDINGS	LAVACA	TX20	285	271797	OA	1960
GAUSE	MILAM	TX10	331	267882	ONA	1948	GIDDINGS	LEE	TX30	287	271797	ONA	1960
GAVETT	BORDEN	TX85	033	011418	OA	1987	GIDDINGS	MILAM	TX10	331	271797	ONA	1960
GAY HILL	RUNNELS	TX75	399	268033	ONA	1964	GIDDINGS	MONTGOMERY	TX30	339	271797	OA	1960
GAYLAS	TAYLOR	TX70	441	012532	O	1988	GIDDINGS	ROBERTSON	TX50	395	271797	OA	1960
GAYLE	COLEMAN	TX70	083	268068	OA	1926	GIDDINGS	WALKER	TX30	471	271797	OA	1960
GAYLYN	JACK	TX90	237	005202	OA	1983	GIDDINGS	WASHINGTON	TX30	477	271797	ONA	1960
G-E	THROCKMORTON	TX70	447	261961	O	1953	GIDDINGS EAST	LEE	TX30	287	271828	O	1971
GEASLIN	TERRELL	TX75	443	016196	N	1995	GIDDINGS NORTH	LEE	TX30	287	271835	OA	1977
GEBHART	JASPER	TX30	241	268588	ONA	1957	GIEBEL	ANDREWS	TX80	003	004334	OA	1983
GEDDIS CANYON	TERRELL	TX75	443	007211	N	1997	GIEBEL	GAINES	TX85	165	004334	OA	1983
GEE	GRAYSON	TX90	181	268650	OA	1958	GIEBEL	TOM GREEN	TX75	451	004334	OA	1982
GEE SW	GRAYSON	TX90	181	268681	OA	1962	GIEBEL SLACK	TOM GREEN	TX75	451	003847	OA	1983
GEE WEST	GRAYSON	TX90	181	268712	O	1960	GI SECKE	RUNNELS	TX75	399	271890	ON	1949
GEHLE	JONES	TX70	253	268836	O	1954	GIFFORD	MONTAGUE	TX90	337	271921	N	1962
GEISE-SPRINGS	GUADALUPE	TX10	187	268929	O	1963	GILBERT	COLEMAN	TX70	083	271983	O	1955
GEM	HASKELL	TX70	207	269022	O	1982	GILBERT RANCH	JEFFERSON	TX30	245	272045	N	1945
GEM	SHACKELFORD	TX70	417	269022	ONA	1959	GILBERT RANCH SOUTH	JEFFERSON	TX30	245	272076	O	1958
GEM EAST	SHACKELFORD	TX70	417	269053	O	1961	GILBERT WOODS	JEFFERSON	TX30	245	272107	ON	1949
GEM NE	SHACKELFORD	TX70	417	269084	ONA	1960	GILBERT WOODS NORTH	JEFFERSON	TX30	245	009429	N	1984
GEM-DANDY	HEMPHILL	TX95	211	000319	N	1980	GILBERT WOODS WEST	JEFFERSON	TX30	245	000622	N	1976
GEM-HEMPHILL	HEMPHILL	TX95	211	269063	ONA	1973	GILBREATH	THROCKMORTON	TX70	447	010426	OA	1985
GEMINI	FORT BEND	TX30	157	012366	OA	1999	GILCHRIST-SWENSON	STEPHENS	TX70	429	272262	OA	1951
GENE AND EVIE	KING	TX85	269	013132	OA	1989	GILCREASE	BROWN	TX70	049	272293	O	1956
GENE WALKER	WEBB	TX40	479	013781	N	1990	GILFORD	COLEMAN	TX70	083	272510	OA	1975
GENE WOODFIN	FALLS	TX50	145	269146	O	1967	GIL-JOHN	COLEMAN	TX70	083	011735	N	1987
GENESIS	MAVERICK	TX10	323	269227	N	1977	GILL	ROBERTS	TX95	393	272541	N	1982
GENESIS	YOUNG	TX90	503	269227	OA	1980	GILL	SCURRY	TX85	415	272541	OA	1970
GENEVA	SCHLEICHER	TX75	413	269239	ONA	1982	GILL RANCH	HEMPHILL	TX95	211	272572	N	1980
GENEVIEVE	BEE	TX20	025	269301	N	1941	GILL RANCH	ROBERTS	TX95	393	272572	N	1980
GENEVIEVE	EASTLAND	TX70	133	269301	O	1983	GILL RANCH	WHEELER	TX95	483	272572	N	2003
GENEVIEVE MCGEE	HENDERSON	TX50	213	014339	OA	1991	GILLEAN	SHACKELFORD	TX70	417	272696	O	1968
GENIEW	STONEWALL	TX70	433	003845	OA	1983	GILLESPIE	JACK	TX90	237	272758	ONA	1975
GENIE	RUNNELS	TX75	399	269332	OA	1969	GILLESPIE-ROCKDALE	HASKELL	TX70	207	272820	O	1950
GENNIFER M	JACK	TX90	237	003846	OA	1983	GILLETTE	BEE	TX20	025	272882	OA	1959
GENNIVIEVE	STONEWALL	TX70	433	012534	OA	1988	GILLETTE SW	KARNES	TX20	255	010743	O	1986
GENTRY	THROCKMORTON	TX70	447	269394	ONA	1952	GILLEY	JACK	TX90	237	272944	ONA	1957
GENTRY-PERKINS	WISE	TX90	497	000104	N	1981	GILLEY WEST	JACK	TX90	237	272975	OA	1965
GEO 536	RUNNELS	TX75	399	015939	N	1996	GILLEY WEST	WISE	TX90	497	272975	OA	1965
GEODOMINION	REFUGIO	TX20	391	010420	O	1985	GILLIAN	SHACKELFORD	TX70	417	273068	N	1982
GEODYN	BURLESON	TX30	051	269533	OA	1978	GILLISPIE	PALO PINTO	TX70	363	004913	N	1979
GEO-NAVASOTA	ARCHER	TX90	009	003763	O	1997	GILLOCK	GALVESTON	TX30	167	273409	ONA	1936
GEORGE	YOUNG	TX90	503	269549	OA	1983	GILLOCK EAST	GALVESTON	TX30	167	273440	ON	1949
GEORGE ALLEN	GAINES	TX85	165	269580	OA	1958	GILLOCK HEIRS	COMANCHE	TX70	093	009228	N	1985
GEORGE BARNETT	FISHER	TX70	151	007870	O	1983	GILLOCK NORTH	GALVESTON	TX30	167	273471	O	1950
GEORGE BUCK	WEBB	TX40	479	008139	N	1982	GILLOCK SOUTH	GALVESTON	TX30	167	273502	ONA	1948
GEORGE BUSH	MARION	TX60	315	008504	N	1984	GILLS	LOVING	TX80	301	010427	OA	1985
GEORGE DUNCAN	CALHOUN	TX20	057	012535	ONA	1987	GILMAC	YOUNG	TX90	503	001115	N	1979
GEORGE ENGLE	MONTAGUE	TX90	337	269611	OA	1952	GILMER	UPSHUR	TX60	459	273564	ONA	1964
GEORGE PARKS	SCURRY	TX85	415	269642	O	1951	GILMER NE	UPSHUR	TX60	459	009430	N	1984
GEORGE S ANDERSON	TAYLOR	TX70	441	269704	O	1955	GILMER SOUTH	UPSHUR	TX60	459	273595	ONA	1969
GEORGE SWEET	CALLAHAN	TX70	059	014761	O	1993	GILMER WEST	UPSHUR	TX60	459	273608	N	1973
GEORGE WEST	LIVE OAK	TX20	297	269766	N	1941	GILMORE	YOUNG	TX90	503	273626	N	2000
GEORGE WEST EAST	LIVE OAK	TX20	297	269797	ONA	1959	GILMORE CREEK	PALO PINTO	TX70	363	011131	N	1986
GEORGE WEST SOUTH	LIVE OAK	TX20	297	269828	N	1962	GILPIN	DICKENS	TX85	125	273672	OA	1973
GEORGE WEST TOWNSITE	LIVE OAK	TX20	297	269843	N	1977	GIMME PUTT	WHARTON	TX30	481	016480	N	1999
GEORGE WEST WEST	LIVE OAK	TX20	297	269859	ONA	1953	GIN	DAWSON	TX85	115	273719	OA	1965
GEORGE WEST WEST SW	LIVE OAK	TX20	297	269866	N	1979	GIN CREEK	MADISON	TX30	313	010429	OA	2001
GEORGETOWN	REAGAN	TX75	383	269890	O	1962	GIN NORTH	DAWSON	TX85	115	273732	OA	1975
GEORGIE HEARD	BEE	TX20	025	270000	N	1980	GINGER	RAINS	TX50	379	273750	N	1951
GEORGIE HEARD EAST	BEE	TX20	025	010421	N	1985	GINGER	TAYLOR	TX70	441	273750	OA	1982
GEO-VEST	CHEROKEE	TX60	073	006225	N	1997	GINGER SE	RAINS	TX50	379	007070	N	1982
GERALD	HANSFORD	TX95	195	014942	ONA	1994	GINGER-ATAPCO	GARZA	TX85	169	273759	O	1973
GERALD HOLDEN	TAYLOR	TX70	441	018861	O	2006	GINGERBREAD	VICTORIA	TX20	469	014341	ONA	1992
GERALDINE	CULBERSON	TX80	109	270076	ONA	1957	GINI	FAYETTE	TX30	149	009758	OA	1985
GERALDINE	LOVING	TX80	301	270076	ONA	1957	GINNY	SAN PATRICIO	TX40	409	273843	O	1958
GERALDINE	REEVES	TX80	389	270076	ONA	1957	GINNY B	SHACKELFORD	TX70	417	001116	OA	1980
GERALDINE SOUTH	CULBERSON	TX80	109	012536	ONA	1987	GINNY EAST	ARANSAS	TX40	007	273874	ONA	1965
GERALDINE WEST	CULBERSON	TX80	109	270107	OA	1967	GINNY EAST	SAN PATRICIO	TX40	409	273874	ONA	1965
GEREN	STEPHENS	TX70	429	270293	O	1952	GINNY JOHNSON	MILAM	TX10	331	009229	OA	1985
GERGE	EASTLAND	TX70	133	004333	N	1983	GINNY SOUTH	SAN PATRICIO	TX40	409	008140	N	1982
GERHART	RUNNELS	TX75	399	000619	OA	1980	GINTER	ANGELINA	TX60	005	273905	OA	1936
GERLACH	RUNNELS	TX75	399	004392	ONA	1983	GINTHER	COLORADO	TX30	089	273936	ON	1958
GERMAN	LIPSCOMB	TX95	295	270339	N	1985	GIPE	EASTLAND	TX70	133	273967	OA	1956
GERMANIA	MIDLAND	TX80	329	270417	OA	1950	GIRARD	DICKENS					

Field Name	County Name	State Sub	Co Code	Field Code	Field Disc Type Year	Field Name	County Name	State Sub	Co Code	Field Code	Field Disc Type Year
GIST SOUTH	ORANGE	TX30	361	274184	O 1951	GOLDAPP	JIM WELLS	TX40	249	001130	N 1980
GIST WEST	JASPER	TX30	241	274215	ONA 1969	GOLDCREEK	DAWSON	TX85	115	278263	ONA 1973
GIT MO	HEMPHILL	TX95	211	009230	N 1985	GOLDEN	JACK	TX90	237	278277	N 1981
GIVENS	LUBBOCK	TX85	303	274277	OA 1981	GOLDEN	KNOX	TX90	275	278277	ONA 1957
GIVENS CREEK	STEPHENS	TX70	429	274281	OA 1975	GOLDEN BRANCH	JACKSON	TX20	239	014762	N 1988
GIV'N TAKE	LAVACA	TX20	285	004288	N 1998	GOLDEN CORRAL	REEVES	TX80	389	017574	N 2004
GLACIER	HARDEMAN	TX90	197	006353	O 1984	GOLDEN EGGLE	REEVES	TX80	389	278339	N 1979
GLADDEN	JACK	TX90	237	274448	OA 1955	GOLDEN LAB	MEDINA	TX10	325	012975	O 1988
GLADEWATER	GREGG	TX60	183	274597	N 1977	GOLDEN PLOW	COLORADO	TX30	089	012368	OA 1988
GLADEWATER	UPSHUR	TX60	459	274597	N 1977	GOLDEN ROD	WHARTON	TX30	481	278525	N 1960
GLADEWATER EAST	GREGG	TX60	183	008698	ONA 1984	GOLDEN TRIANGLE	JEFFERSON	TX30	245	278618	N 1970
GLADEWATER SOUTH	GREGG	TX60	183	000623	N 1980	GOLDEN WEST	COLEMAN	TX70	083	008505	OA 1984
GLADYS BELL SOUTH	COLEMAN	TX70	083	274851	OA 1952	GOLDENROD CREEK	JACKSON	TX20	239	014230	N 1991
GLADYS COWDEN	MARTIN	TX80	317	274913	OA 1956	GOLDFINCH	FRIO	TX10	163	278804	OA 1951
GLADYS POWELL	GOLIAD	TX20	175	274975	N 1950	GOLDMAN	EDWARDS	TX10	137	000764	N 1999
GLADYS-MAG	JACK	TX90	237	274944	N 1958	GOLDSBORO	COLEMAN	TX70	083	278835	ONA 1926
GLAHN-REESE	HASKELL	TX70	207	011132	O 1986	GOLDSBORO	RUNNELS	TX75	399	278835	ONA 1926
GLAHN-REYNOLDS	THROCKMORTON	TX70	447	014550	N 1992	GOLDSBORO NORTH	COLEMAN	TX70	083	278866	ON 1960
GLASCO	ANDREWS	TX80	003	275099	OA 1953	GOLDSBORO SOUTH	RUNNELS	TX75	399	007071	OA 1981
GLASCO	GAINES	TX85	165	275099	OA 1953	GOLDSBORO	ANDREWS	TX80	003	279052	ONA 1935
GLASCO EAST	ANDREWS	TX80	003	275130	OA 1963	GOLDSMITH	ECTOR	TX80	135	279052	ONA 1935
GLASCO NORTH	GAINES	TX85	165	275161	O 1955	GOLDSMITH EAST	ECTOR	TX80	135	279083	ONA 1934
GLASS	GUADALUPE	TX10	187	275285	O 1949	GOLDSMITH NORTH	ANDREWS	TX80	003	279114	ONA 1946
GLASS	JACK	TX90	237	275285	OA 1973	GOLDSMITH NORTH	ANDREWS	TX80	003	279114	ONA 1946
GLASS	MARTIN	TX80	317	275285	O 1951	GOLDSMITH NW	ECTOR	TX80	135	279145	O 1970
GLASS	SCHLEICHER	TX75	413	275285	OA 1979	GOLDSMITH WEST	ECTOR	TX80	135	279176	OA 1954
GLASS MOUNTAIN	PECOS	TX80	371	001118	N 1981	GOLDSTON	YOUNG	TX90	503	279207	O 1956
GLASS NORTH	MARTIN	TX80	317	275316	OA 1953	GOLF LAKE	ROBERTSON	TX90	395	001015	N 1999
GLASS RANCH	MARTIN	TX80	317	012367	OA 1988	GOLIAD	GOLIAD	TX20	175	279269	N 1975
GLASSCOCK	COLORADO	TX30	089	275347	ONA 1945	GOLIAD NORTH	GOLIAD	TX20	175	279300	N 1944
GLASSCOCK RANCH	DUVAL	TX40	131	011736	N 1987	GOLIAD NW	GOLIAD	TX20	175	279331	ON 1966
GLASSCOCK SOUTH	COLORADO	TX30	089	000624	N 1979	GOLIAD WEST	GOLIAD	TX20	175	279362	ON 1945
GLAZIER	HEMPHILL	TX95	211	275471	OA 1984	GOLIGHTLY	SAN JACINTO	TX30	407	013863	N 1990
GLAZIER NW	HEMPHILL	TX95	211	275502	OA 1962	GOLONDRINO CREEK	RUSK	TX60	401	006960	OA 1984
GLAZIER SW	LIPSOMB	TX95	295	275502	OA 1962	GOMEZ	PECOS	TX80	371	279548	ONA 1963
GLAZIER SOUTH	HEMPHILL	TX95	211	014026	N 1991	GOMEZ EAST	PECOS	TX80	371	006627	OA 1983
GLEN	WEBB	TX40	479	275533	ONA 1940	GOMEZ LETHCO	PECOS	TX80	371	009431	OA 1983
GLEN	ZAPATA	TX40	505	275533	ONA 1940	GOMEZ NE	PECOS	TX80	371	279559	N 1976
GLEN & NELDA	JACKSON	TX20	239	017986	N 2005	GOMEZ NORTH	PECOS	TX80	371	279555	N 1970
GLEN COVE	COLEMAN	TX70	083	275657	ONA 1951	GOMEZ NW	PECOS	TX80	371	279563	N 1977
GLEN COVE EAST	COLEMAN	TX70	083	275688	OA 1952	GOMEZ SE	PECOS	TX80	371	013327	N 1989
GLEN COVE SOUTH	COLEMAN	TX70	083	275719	OA 1952	GOMEZ SW	PECOS	TX80	371	011737	N 1987
GLEN ELLYN	ERATH	TX70	143	010744	N 1986	GOMEZ WEST	PECOS	TX80	371	011132	N 1976
GLEN FLORA	WHARTON	TX30	481	000625	N 1980	GONDAY	SHACKELFORD	TX70	417	009233	N 1985
GLEN HUMMEL	WILSON	TX10	493	275905	OA 1963	GONDAY	STEPHENS	TX70	429	009233	OA 1985
GLEN HUMMEL EAST	WILSON	TX10	493	275936	OA 1964	GONZALENA	BROOKS	TX40	047	279610	ON 1955
GLEN HUMMEL SW	WILSON	TX10	493	275967	OA 1965	GONZALES	GONZALES	TX10	177	279641	OA 1980
GLEN MARTIN	WEBB	TX40	479	275998	ON 1958	GOOBER HILL	HENDERSON	TX50	213	006148	N 1992
GLEN MARTIN WEST	WEBB	TX40	479	276029	ON 1955	GOOCH	HARRISON	TX60	203	279672	OA 1975
GLEN NORTH	WEBB	TX40	479	001120	N 1979	GOOCH NW	HARRISON	TX60	203	010435	N 1985
GLEN PEELER	FISHER	TX70	151	276091	O 1955	GOOCH-GANT	HARRISON	TX60	203	010436	N 1985
GLEN POINT	CHAMBERS	TX30	071	276122	ONA 1967	GOOCH-GARRETT	HARRISON	TX60	203	012172	ON 1987
GLEN POINT SOUTH	CHAMBERS	TX30	071	000626	OA 1978	GOOD	BORDEN	TX85	033	279703	OA 1949
GLEN SOUTH	WEBB	TX40	479	003848	N 1983	GOOD EAST	BORDEN	TX85	033	279734	O 1966
GLEN SOUTH	ZAPATA	TX40	505	003848	N 1983	GOOD FAITH	VICTORIA	TX20	469	014943	N 1993
GLEN THOMAS	JONES	TX70	253	008159	OA 1982	GOOD FRIDAY	DUVAL	TX40	131	279765	ON 1958
GLENDA	HOWARD	TX80	227	015581	O 1996	GOOD GUYS	TYLER	TX30	457	015293	O 1994
GLENDA SUE SOUTH	PARKER	TX70	367	007872	N 1982	GOOD HOPE	LAVACA	TX20	285	279796	OA 1986
GLENDA-JANIS	BAYLOR	TX90	023	276401	O 1959	GOOD LUCK	DIMMIT	TX10	127	279858	OA 1970
GLENDALE	TRINITY	TX30	455	276432	N 1946	GOOD NE	BORDEN	TX85	033	279889	OA 1953
GLENDALE EAST	TRINITY	TX30	455	010745	N 1986	GOOD NEWS	CLAY	TX90	077	001133	OA 1980
GLENEVELYN	CALLAHAN	TX70	059	009231	ONA 1984	GOOD OMEN	SMITH	TX60	423	279920	OA 1953
GLENEWINKEL	GUADALUPE	TX10	187	276556	O 1967	GOOD OMEN NORTH	SMITH	TX60	423	279951	O 1955
GLENN	STEPHENS	TX70	429	276649	OA 1979	GOOD SE	BORDEN	TX85	033	280013	OA 1959
GLENN POTH	WILSON	TX10	493	007225	O 1996	GOOD SPRINGS	CHEROKEE	TX60	073	280044	ONA 1967
GLENN WEATHERBEE	STEPHENS	TX70	429	010746	OA 1986	GOOD SPRINGS	RUSK	TX60	401	280044	ONA 1967
GLENNA	YOUNG	TX90	503	276742	ON 1956	GOOD SPRINGS WEST	RUSK	TX60	401	280075	ONA 1970
GLENWOOD	GREGG	TX60	183	276959	ONA 1953	GOODE	HARDEMAN	TX90	197	006114	OA 1983
GLENWOOD	UPSHUR	TX60	459	276959	ONA 1953	GOODE RANCH	FREESTONE	TX50	161	007072	N 1982
GLICK	BROOKS	TX40	047	277145	OA 1988	GOODMAN	YOUNG	TX90	503	004724	N 1989
GLIDDEN	COLORADO	TX30	089	277207	N 1972	GOODRICH	POLK	TX30	373	280261	ON 1941
GLOBE	STEPHENS	TX70	429	006354	OA 1983	GOODRICH EAST	POLK	TX30	373	012756	ONA 1988
GLORIA	JACK	TX90	237	010747	OA 1986	GOODRICH WEST	POLK	TX30	373	280304	OA 1977
GLORIA GAY	STONEWALL	TX70	433	277238	OA 1953	GOODSON	SMITH	TX60	423	001135	OA 1981
GLORIA GAY NORTH	STONEWALL	TX70	433	277269	OA 1954	GOODSON-MCLARTY	SMITH	TX60	423	010437	N 1985
GLORIA GAY NW	STONEWALL	TX70	433	014447	O 1993	GOODSTEIN	TAYLOR	TX70	441	280323	OA 1954
GLORIA GAY WEST	STONEWALL	TX70	433	277300	OA 1956	GOODWELL	ZAVALA	TX10	507	280385	O 1976
GLORIA PATRI	WILBARGER	TX90	487	012539	O 1988	GOODWIN	HOCKLEY	TX85	219	280509	OA 1979
GLORIANA	WILSON	TX10	493	277331	OA 1965	GOODWIN	NEWTON	TX30	351	280509	OA 1971
GLOSSOP	PECOS	TX80	371	015497	N 1995	GOODWIN WEST	NEWTON	TX30	351	280579	OA 1973
GLYNSUN	WILBARGER	TX90	487	015776	O 1995	GOODY	GALVESTON	TX30	167	014448	O 1992
G-M	WARD	TX80	475	262023	N 1967	GOOSE CREEK	HARRIS	TX30	201	280602	ONA 1906
GMEN	NUECES	TX40	355	010432	ONA 1985	GOOSE CREEK EAST	HARRIS	TX30	201	280633	OA 1952
GMH	WARD	TX80	475	007691	OA 1996	GOOSE EGG	MC MULLEN	TX10	311	280656	N 1994
G-M-K	GAINES	TX85	165	262054	ONA 1957	GOOSE EGG SOUTH	MC MULLEN	TX10	311	015769	N 1996
G-M-K SOUTH	GAINES	TX85	165	262085	OA 1963	GOOSE ISLAND	ARANSAS	TX40	007	280664	ONA 1953
G-M-K WEST	GAINES	TX85	165	008023	OA 1998	GOOSE ISLAND NORTH	ARANSAS	TX40	007	003060	N 1978
GOAT	JONES	TX70	253	277564	OA 1959	GOOSE ISLAND SE	ARANSAS	TX40	007	010438	N 1985
GOAT CREEK	GOLIAD	TX20	175	009232	ONA 1984	GOOSE ISLAND SOUTH	ARANSAS	TX40	007	001136	N 1979
GOAT HILL	POLK	TX30	373	277595	N 1977	GOOSE ISLAND WEST	ARANSAS	TX40	007	008144	O 1982
GOAT ROPER	PECOS	TX80	371	015934	N 1994	GOOSENECK	YOUNG	TX90	503	008145	ONA 1986
GOAT TRAP	STEPHENS	TX70	429	010433	OA 1985	GOPHER CREEK	BORDEN	TX85	033	015294	O 1994
GOBBLER	EDWARDS	TX10	137	017013	N 2002	GORDON	JACK	TX90	237	280912	ONA 1981
GOBBLER CREEK	WHARTON	TX30	481	277626	O 1947	GORDON	PALO PINTO	TX70	363	280912	O 1932
GOBEL	JONES	TX70	253	001123	OA 1981	GORDON	ZAVALA	TX10	507	280912	N 1982
GOBER	THROCKMORTON	TX70	447	277657	OA 1950	GORDON NORTH	PALO PINTO	TX70	363	281005	N 1995
GOBER-EDWARDS	THROCKMORTON	TX70	447	277688	N 1963	GORDON RICE	STEPHENS	TX70	429	281036	OA 1972
GOBLE	TAYLOR	TX70	441	277750	O 1955	GORDON SE	PALO PINTO	TX70	363	007873	N 1981
GOC	JIM HOGG	TX40	247	001126	O 1979	GORDON SIMPSON	BORDEN	TX85	033	281067	OA 1960
GOEBEL	LIVE OAK	TX20	297	277812	ONA 1943	GORDON SIMPSON	GARZA	TX85	169	281067	OA 1960
GOEBEL NORTH	LIVE OAK	TX20	297	277874	ONA 1949	GORDON STREET	GLASSCOCK	TX80	173	281129	O 1959
GOEBEL NW	LIVE OAK	TX20	297	277879	N 1973	GORDON STREET	MARTIN	TX80	317	281129	O 1959
GOEBEL SOUTH	LIVE OAK	TX20	297	013221	N 1988	GORDON STREET SOUTH	GLASSCOCK	TX80	173	281160	OA 1960
GOEN LIME	COKE	TX75	081	277936	OA 1951	GORDON STREET WEST	MARTIN	TX80	317	281160	OA 1960
GOETZE	WICHITA	TX90	485	001129	OA 1980	GORDONVILLE	MARTIN	TX80	317	281191	OA 1960
GOETZE SOUTH	FREESTONE	TX50	161	278060	N 1962	GORDONVILLE	GRAYSON	TX90	181	281284	N 1962
GOFF	WHARTON	TX30	481	278070	N 1972	GORDONVILLE EAST	GRAYSON	TX90	181	001137	ONA 1981
GOGLE	RUNNELS	TX75	399	278091	O 1960	GORDONVILLE SOUTH	GRAYSON	TX90	181	009234	O 1985
GOHLKE NORTH	DE WITT	TX20	123	278135	N 1977	GORDONVILLE WEST	GRAYSON	TX90			

TEXAS

Field Name	County Name	State Sub	Co Code	Field Code	Field Type	Disc Year	Field Name	County Name	State Sub	Co Code	Field Code	Field Type	Disc Year
GOREE NE	KNOX	TX90	275	281439	OA	1960	GRASS-BURR	TAYLOR	TX70	441	285826	O	1954
GOREE NW	KNOX	TX90	275	281449	OA	1974	GRASSROOTS	PECOS	TX80	371	286012	OA	1941
GOREE SOUTH	KNOX	TX90	275	281470	OA	1956	LEON	TX50	289	286062	N	1997	
GOREE SW	KNOX	TX90	275	281501	O	1961	GRAVEL	VICTORIA	TX20	469	010442	N	1987
GOREE WEST	KNOX	TX90	275	281532	OA	1957	GRAVEL PIT	BORDEN	TX85	033	001151	OA	1981
GOREE-MALONEY	KNOX	TX90	275	281408	O	1961	GRAVEL POINT	CROSBY	TX85	107	286229	O	1960
GORGE	LAVACA	TX20	285	014101	O	1991	GRAVES	CLAY	TX90	077	286291	OA	1962
GORMAC	DUVAL	TX40	131	281594	ONA	1945	GRAVES	COLEMAN	TX70	083	286291	N	1990
GORMAN	COMANCHE	TX70	093	281625	OA	1928	GRAVES-COLEMAN	COLEMAN	TX70	083	286322	O	1972
GORMAN	EASTLAND	TX70	133	281625	OA	1928	GRAVES-PEELER	MCMULLEN	TX10	311	014155	N	1991
GORMAN EAST	COMANCHE	TX70	093	003207	OA	1982	GRAY	STEPHENS	TX70	429	286353	O	1952
GORMAN NORTH	EASTLAND	TX70	133	281656	ONA	1952	GRAY CSL	GAINES	TX85	165	286384	OA	1963
GORMAN NW	EASTLAND	TX70	133	014945	N	1994	GRAY GULCH	BORDEN	TX85	033	008777	OA	1985
GOSEPEL	YOUNG	TX90	503	001139	O	1979	GRAYBACK	WILBARGER	TX90	487	286446	OA	1949
GOSSAMER	DE WITT	TX20	123	281770	N	1974	GRAYBACK EAST	WILBARGER	TX90	487	286477	OA	1952
GOSSETT	SAN PATRICIO	TX40	409	281780	O	1964	GRAYBACK SE	WILBARGER	TX90	487	286508	O	1956
GOTCHEYE	SHACKELFORD	TX70	417	007234	OA	1996	GRAYBURG	HARDIN	TX30	199	286539	N	1989
GOTEBO KID	ZAVALA	TX10	507	015619	O	1995	GRAYBURG T C O	PECOS	TX80	371	286632	N	1953
GOTTSCHALK	RUNNELS	TX75	399	282090	OA	1985	GRAYFORD WEST	PALO PINTO	TX70	363	286674	OA	1974
GOTTSCHALT	GOLIAD	TX20	175	282152	ONA	1929	GRAYSON	REAGAN	TX75	383	286880	OA	1928
GOTTSCHALT NE	GOLIAD	TX20	175	010439	ON	1986	GRAYSON COUNTY REGULAR	GRAYSON	TX90	181	286911	O	1962
GOTTSCHALT WEST	GOLIAD	TX20	175	282163	N	1979	GRAYSTONE	PARKER	TX70	367	003063	N	1998
GOURLEY	STEPHENS	TX70	429	282245	OA	1956	GRAYSTONE	WHEELER	TX95	483	003063	N	1982
GOURLEY EAST	STEPHENS	TX70	429	282276	OA	1961	GRB	PECOS	TX80	371	011136	N	1986
GOVERNMENT WELLS	DUVAL	TX40	131	282369	ON	1949	GREASEWOOD	REEVES	TX80	389	287190	ON	1957
GOVERNMENT WELLS NORTH	DUVAL	TX40	131	282400	ONA	1928	GREAT BARRIER	SHACKELFORD	TX70	417	015724	N	1995
GOVERNMENT WELLS SOUTH	DUVAL	TX40	131	282431	ONA	1928	GREAT WEST	MONTAGUE	TX90	337	003208	N	1982
GOVERNOR	GAINES	TX85	165	011960	O	1987	GREAT WESTERN	NAVARRO	TX50	349	287624	ONA	1954
GOWAN	CLAY	TX90	077	282462	O	1953	GREAT WHITE	STONEWALL	TX70	433	012758	OA	1988
GOWITT	DE WITT	TX20	123	282493	N	1968	GREATHOPE	WHARTON	TX30	481	009763	N	1985
GOWITT	GOLIAD	TX20	175	282493	ONA	1965	GREATHOUSE	ARCHER	TX90	009	287686	OA	1982
GPK	CLAY	TX90	077	009235	OA	1985	GREATHOUSE	THROCKMORTON	TX70	447	287686	OA	1954
GRABEN	JIM WELLS	TX40	249	282819	ON	1961	GREATHOUSE NORTH	THROCKMORTON	TX70	447	287717	OA	1954
GRACE	CLAY	TX90	077	283191	OA	1948	GREATHOUSE SOUTH	THROCKMORTON	TX70	447	287748	O	1955
GRACE	JACKSON	TX20	239	283191	N	1982	GREATHOUSE SW	THROCKMORTON	TX70	447	287779	O	1961
GRACE SW	CLAY	TX90	077	283315	OA	1959	GREEN	JONES	TX70	253	287872	OA	1952
GRACE-FOWLER	YOUNG	TX90	503	283222	O	1954	GREEN	KARNES	TX20	255	287872	ONA	1944
GRACE-GUINN	YOUNG	TX90	503	003764	OA	1998	GREEN	SHACKELFORD	TX70	417	287872	OA	1952
GRACE-HAMILTON	GRAYSON	TX90	181	283253	N	1962	GREEN	STEPHENS	TX70	429	287872	ONA	1949
GRACE-KIRK	JACK	TX90	237	283284	O	1952	GREEN ACRES	FREESTONE	TX50	161	009237	N	1985
GRACELAND	COLORADO	TX30	089	013224	N	1989	GREEN BRANCH	MCMULLEN	TX10	311	287903	ONA	1942
GRACE-MAG	GRAYSON	TX90	181	006115	OA	1983	GREEN BRANCH	PARKER	TX70	367	287903	N	1979
GRACEY	COLORADO	TX30	089	283320	ONA	1972	GREEN BRANCH SE	MCMULLEN	TX10	311	287934	N	1968
GRACEY RANCH	COLORADO	TX30	089	015979	O	1996	GREEN CEMETERY	SMITH	TX60	423	006234	N	1994
GRACEY RANCH EAST	WHARTON	TX30	481	005461	N	1997	GREEN D	STEPHENS	TX70	429	287948	ONA	1978
GRADDY	FREESTONE	TX50	161	283346	O	1959	GREEN EAST	KARNES	TX20	255	287965	N	1982
GRADUATE	STONEWALL	TX70	433	283365	O	1975	GREEN EAST	STEPHENS	TX70	429	287965	ONA	1969
GRADY ROBERTS	COLEMAN	TX70	083	005473	OA	1983	GREEN FOX	HARRISON	TX60	203	288027	ONA	1964
GRADY ROBERTS	RUNNELS	TX75	399	005473	OA	1983	GREEN FOX	MARION	TX60	315	288027	ONA	1964
GRAFORD	PALO PINTO	TX70	363	283532	ONA	1961	GREEN FOX EAST	MARION	TX60	315	010752	ONA	1986
GRAFORD EAST	PALO PINTO	TX70	363	001142	N	1981	GREEN FOX SOUTH	HARRISON	TX60	203	288058	O	1966
GRAFORD NORTH	JACK	TX90	237	283543	O	1966	GREEN FOX SOUTH	MARION	TX60	315	288058	OA	1992
GRAFORD NORTH	PALO PINTO	TX70	363	283543	N	1991	GREEN FOLLY	JEFFERSON	TX30	245	017923	O	2005
GRAFORD NW	PALO PINTO	TX70	363	283553	N	1978	GREEN HILL	KLEBERG	TX40	273	288213	N	1969
GRAFORD SOUTH	PALO PINTO	TX70	363	283558	ONA	1979	GREEN HOUSE	WHEELER	TX95	483	017724	N	2004
GRAFORD SW	PALO PINTO	TX70	363	283562	N	1976	GREEN LAKE	CALHOUN	TX20	057	288244	ONA	1947
GRAFORD WEST	PALO PINTO	TX70	363	283563	N	1965	GREEN LAKE	GALVESTON	TX30	167	288244	ONA	1936
GRAGG	ANDERSON	TX60	001	283656	N	1982	GREEN LAKE EAST	CALHOUN	TX20	057	008508	N	1984
GRAGG	YOUNG	TX90	503	283656	O	1956	GREEN LAKE SOUTH	CALHOUN	TX20	057	288275	ON	1966
GRAGG NORTH	YOUNG	TX90	503	283687	O	1970	GREEN LAKE SW	CALHOUN	TX20	057	288306	ON	1964
GRAHAM	JACK	TX90	237	283718	N	1983	GREEN LAKE WEST	CALHOUN	TX20	057	288337	ONA	1961
GRAHAM	RUNNELS	TX75	399	283718	N	1985	GREEN MOUNTAIN	COKE	TX75	081	288335	OA	1975
GRAHAM	TAYLOR	TX70	441	283718	OA	1980	GREEN MOUNTAIN NORTH	COKE	TX75	081	016783	O	2000
GRAHAM	YOUNG	TX90	503	283718	O	1938	GREEN SHOW	EASTLAND	TX70	133	001154	OA	1981
GRAHAM CITY	YOUNG	TX90	503	283749	OA	1938	GREEN SOUTH	SHACKELFORD	TX70	417	288505	ONA	1978
GRAHAM CITY NW	YOUNG	TX90	503	283780	O	1966	GREEN VALLEY	RAINS	TX50	379	288523	N	1988
GRAHAM EAST	YOUNG	TX90	503	283811	ONA	1967	GREEN WEST	KARNES	TX20	255	288678	N	1954
GRAHAM NE	YOUNG	TX90	503	283873	ON	1964	GREENBRIER	MONTAGUE	TX90	337	288833	O	1952
GRAHAM NORTH	YOUNG	TX90	503	283904	ONA	1954	GREEN-FRANKLIN	MCMULLEN	TX10	311	288089	O	1943
GRAHAM SE	YOUNG	TX90	503	001143	ONA	1980	GREEN-FRANKLIN SOUTH	MCMULLEN	TX10	311	288120	O	1963
GRAHAM SOUTH	YOUNG	TX90	503	283935	ONA	1900	GREEN-MARTIN	STEPHENS	TX70	429	288345	N	1978
GRAHAM WEST	YOUNG	TX90	503	001144	OA	1981	GREENS BAYOU	HARRIS	TX30	201	289298	ON	1972
GRAHAM-VICK	YOUNG	TX90	503	283966	N	1954	GREENS LAKE	GALVESTON	TX30	167	289329	ONA	1979
GRAHM	PALO PINTO	TX70	363	009762	N	1985	GREENS LAKE EAST	GALVESTON	TX30	167	002098	ONA	1982
GRA-JOHN	JACK	TX90	237	282664	ONA	1952	GREENS LAKE SOUTH	GALVESTON	TX30	167	000635	OA	1984
GRANBURY NE	HOOD	TX70	221	001146	N	1979	GREENTREE NORTH	MARTIN	TX80	317	010933	OA	1986
GRAND CHILDERS	JACK	TX90	237	008699	O	1984	GREENVILLE NORTH	GREGG	TX60	183	289701	N	1978
GRAND LAKE	MONTGOMERY	TX30	339	284524	N	1952	GREENVILLE NW	GREGG	TX60	183	289716	N	1979
GRAND OLD OPLIN	CALLAHAN	TX70	059	008149	OA	1984	GREENWOOD	MONTAGUE	TX90	337	289918	OA	1982
GRAND OLD OPLIN	TAYLOR	TX70	441	008149	OA	1984	GREENWOOD	WISE	TX90	497	289918	ONA	1971
GRAND PARTNERS	STEPHENS	TX70	429	008506	ONA	1984	GREER GARSON	PALO PINTO	TX70	363	290228	O	1957
GRAND PRIX	JIM HOGG	TX40	247	011135	N	1986	GREGG WOOD	STARR	TX40	427	290290	ONA	1949
GRAND SALINE	VAN ZANDT	TX50	467	284679	ONA	1961	GREGG WOOD SOUTH	STARR	TX40	427	290321	ONA	1962
GRAND SLAM	MATAGORDA	TX30	321	015125	N	2001	GREGG WOOD WEST	STARR	TX40	427	290352	ONA	1965
GRANDBURY EAST	HOOD	TX70	221	001145	N	1979	GREG-JOHN	GARZA	TX85	169	290280	OA	1976
GRANDBURY NORTH	HOOD	TX70	221	284139	N	1974	GREG-JOHN NW	GARZA	TX85	169	001155	OA	1979
GRANDE PESCADO	CALLAHAN	TX70	059	009236	OA	1985	GREGORY	COMANCHE	TX70	093	290383	N	1983
GRANDMA BENOIT	PECOS	TX80	371	284921	OA	1973	GREGORY	SAN PATRICIO	TX40	409	290383	ON	1944
GRANGE	HARDEMAN	TX90	197	285113	OA	1983	GREGORY	TYLER	TX30	457	290383	OA	1984
GRANGE SOUTH	HARDEMAN	TX90	197	014077	O	1991	GREGORY EAST	SAN PATRICIO	TX40	409	290414	ONA	1960
GRANITE	CALLAHAN	TX70	059	285144	O	1958	GREGORY FORTUNE	CALLAHAN	TX70	059	290445	O	1954
GRANNY	GOLIAD	TX20	175	000348	N	1986	GREGORY NORTH	SAN PATRICIO	TX40	409	290476	N	1953
GRANNY D	JONES	TX70	253	014232	O	1991	GREGORY NW	SAN PATRICIO	TX40	409	005770	ONA	1997
GRANT	PARKER	TX70	367	285299	N	1974	GREGORY T	WISE	TX90	497	003064	N	1982
GRANT	WISE	TX90	497	285299	N	1974	GREGORY WEST	SAN PATRICIO	TX40	409	290507	ONA	1972
GRANT RANCH	LIVE OAK	TX20	297	003062	OA	1982	GRESHAM	JACK	TX90	237	290569	OA	1948
GRANT RANCH EAST	LIVE OAK	TX20	297	006797	N	1984	GRESHAM	SMITH	TX60	423	290569	ONA	1984
GRANT SAND	PARKER	TX70	367	009606	N	1981	GRESHAM	WHARTON	TX30	481	290569	N	1958
GRANTEX	COOKE	TX90	097	285640	O	1952	GRESHAM EAST	JACK	TX90	237	290600	OA	1953
GRANTHAM	DICKENS	TX85	125	015126	O	1993	GRESHAM WEST	SMITH	TX60	423	010443	OA	1986
GRANT-MODESETT	COOKE	TX90	097	285361	O	1946	GRESSETT	COLEMAN	TX70	083	290615	N	1978
GRANT-VIRGINIA	COOKE	TX90	097	285609	OA	1							

Field Name	County Name	State Sub	Co Code	Field Code	Field Type	Disc Year	Field Name	County Name	State Sub	Co Code	Field Code	Field Type	Disc Year
GREY RANCH WEST	PECOS	TX80	371	290941	N	1971	GUPTON	MOTLEY	TX85	345	008509	OA	1984
GREYSTONE	CALLAHAN	TX70	059	009764	OA	1985	GUSTAV	SCHLEICHER	TX75	413	010756	N	1986
GRICE	LOVING	TX80	301	291034	ONA	1956	GUTHRIE	REEVES	TX80	389	295173	OA	1983
GRICE EAST	LOVING	TX80	301	291065	N	1967	GUTHRIE NORTH	KING	TX85	269	007078	OA	1982
GRICE-WADE	YOUNG	TX90	503	291096	O	1970	GUTHRIE SW	KING	TX85	269	012369	OA	1988
GRIEF	COLEMAN	TX70	083	007874	N	1981	GUTIERREZ	JIM HOGG	TX40	247	295359	ON	1940
GRIERSON SPRING	REAGAN	TX75	383	291189	ONA	1955	GUTIERREZ	WEBB	TX40	479	295359	ONA	1952
GRIFF	YOUNG	TX90	503	291251	O	1960	GUTIERREZ	ZAPATA	TX40	505	295359	N	1977
GRIFFIN	HOWARD	TX80	227	291282	OA	1981	GUTIERREZ SOUTH	JIM HOGG	TX40	247	295390	N	1961
GRIFFIN	JONES	TX70	253	291282	OA	1938	GUTIERREZ WEST	WEBB	TX40	479	295421	N	1955
GRIFFIN & ANDERSON	EASTLAND	TX70	133	291287	OA	1972	GUY	CALLAHAN	TX70	059	004396	OA	1985
GRIFFIN CREEK	GARZA	TX85	169	004235	OA	1983	GUY	SHACKELFORD	TX70	417	004396	OA	1985
GRIFFIN NORTH	HOWARD	TX80	227	004926	O	1987	GUY	THROCKMORTON	TX70	447	004396	OA	1983
GRIFFIS	SHACKELFORD	TX70	417	291328	N	1978	GW	PECOS	TX80	371	007079	ON	1983
GRIFFITH	UPTON	TX75	461	291344	OA	1976	GWE	COOKE	TX90	097	006633	O	1984
GRIFFITH-HAWES	BRAZORIA	TX30	039	012761	OA	1988	GWE	MONTAGUE	TX90	337	006633	OA	1984
GRIFFITTS	WICHITA	TX90	485	007074	OA	1982	GWENDOLYN	HASKELL	TX70	207	295823	O	1975
GRIGSBY	HARRISON	TX60	203	291530	ONA	1979	GWP	RUNNELS	TX75	399	007080	OA	1981
GRIGSBY	YOUNG	TX90	503	291530	O	1963	GWYN	SCHLEICHER	TX75	413	295891	OA	1978
GRIMES	HOUSTON	TX60	225	291592	N	1942	GWYN WEST	SCHLEICHER	TX75	413	000640	OA	1980
GRIMES	SHACKELFORD	TX70	417	291592	OA	1979	GWYNN	NUECES	TX40	355	295900	N	1971
GRIMES	YOUNG	TX90	503	291592	OA	1984	GYP CREEK	FISHER	TX70	151	006556	O	1984
GRIMM	BROWN	TX70	049	291654	O	1986	GYP HILL	BROOKS	TX40	047	295964	ONA	1945
GRIMM	COLEMAN	TX70	083	291654	N	1985	GYP HILL SE	BROOKS	TX40	047	295995	ONA	1965
GRIMM	MOTLEY	TX85	345	291654	N	1977	GYP HILL WEST	BROOKS	TX40	047	016404	N	2001
GRIMM	TAYLOR	TX70	441	291654	O	1971	GYPHILL CREEK	STONEMAN	TX70	433	296057	OA	1985
GRINKE	CLAY	TX90	077	291747	OA	1967	H & H	CALLAHAN	TX70	059	296996	OA	1954
GRINNELL	JEFFERSON	TX30	245	291809	N	1959	H & L	GARZA	TX85	169	297027	OA	1967
GRISBY	SHELBY	TX60	419	010444	N	1984	H & M	SCURRY	TX85	415	297058	O	1955
GRISELDA	DIMMIT	TX10	127	291825	OA	1975	H & P	ARCHER	TX90	009	001161	OA	1979
GRISHAM RANCH	CULBERSON	TX80	109	291871	N	1952	H & R	CONCHO	TX75	095	297089	OA	1985
GRISHAM-HUNTER	THROCKMORTON	TX70	447	291840	N	1951	H & R	PARKER	TX70	367	297089	N	1978
GRISSOM	BEE	TX20	025	017374	N	2003	H & R	RUNNELS	TX75	399	297089	OA	1970
GRIZZLY	NOLAN	TX70	353	016964	O	2001	H & R - HOVORAK	RUNNELS	TX75	399	297073	N	1973
GROENEVELD	NUECES	TX40	355	292057	OA	1969	H A S	WARD	TX80	475	002100	OA	1982
GROESBECK	LIMESTONE	TX50	293	292088	ONA	1913	H A T	SCHLEICHER	TX75	413	297151	OA	1953
GROESBECK CREEK	HARDEMAN	TX90	197	292352	OA	1977	H A T	SUTTON	TX75	435	297151	OA	1953
GROESBECK CREEK WEST	HARDEMAN	TX90	197	007076	O	1982	H B BROWN	THROCKMORTON	TX70	447	297187	N	1976
GROESBECK SOUTH	LIMESTONE	TX50	293	292119	O	1939	H B E	FISHER	TX70	151	011423	O	1987
GROGAN	JONES	TX70	253	292243	O	1942	H C KOONTZ	VICTORIA	TX20	469	010757	ON	1986
GROGAN	PARKER	TX70	367	292243	N	1980	H E A	CRANE	TX80	103	297244	O	1954
GRONOW	MONTAGUE	TX90	337	292305	OA	1948	H E C	EASTLAND	TX70	133	006912	OA	1984
GROOMER	HEMPHILL	TX95	211	010753	ONA	1986	H E CLARK	WEBB	TX40	479	297275	N	1967
GROSVENOR	BROWN	TX70	049	292522	O	1960	H F B	RUNNELS	TX75	399	297290	OA	1972
GROSVENOR SW	BROWN	TX70	049	001157	ONA	1980	H F F	ARCHER	TX90	009	297306	OA	1959
GRO-TEX	KING	TX85	269	007075	OA	1982	H F L	JACK	TX90	237	007081	N	1981
GROUP	NOLAN	TX70	353	292646	ONA	1953	H G L	DIMMIT	TX10	127	297328	OA	1977
GROUP SOUTH	NOLAN	TX70	353	292677	OA	1955	H H H	HARRIS	TX30	201	297368	OA	1969
GROUP WEST	NOLAN	TX70	353	292708	ONA	1956	H L B MEMORIAL	EASTLAND	TX70	133	297492	O	1968
GROVER HART	EASTLAND	TX70	133	292956	OA	1951	H L R	YOUNG	TX90	503	297523	O	1958
GROVES	JEFFERSON	TX30	245	292987	N	1959	H L S	YOUNG	TX90	503	007082	O	1982
GROW-TEX	EASTLAND	TX70	133	007594	OA	1984	H M N	STEPHENS	TX70	429	009239	ONA	1985
GROZIE	FAYETTE	TX30	149	012178	N	1987	H O P	YOUNG	TX90	503	297554	OA	1968
GRUBER	COOKE	TX90	097	293111	N	1954	H P C	EASTLAND	TX70	133	006962	OA	1984
GRUMPY	JACKSON	TX20	239	014949	N	1994	H P M	PARKER	TX70	367	297599	N	1976
GRUVER	HANSFORD	TX95	195	293235	O	1954	H R O	RUNNELS	TX75	399	297585	OA	1971
GRUVER EAST	HANSFORD	TX95	195	293266	O	1957	H R S	STEPHENS	TX70	429	006913	OA	1984
GRUVER NE	HANSFORD	TX95	195	014027	N	1991	H R S-BLACK	SHACKELFORD	TX70	417	297616	OA	1967
GRUVER NORTH	HANSFORD	TX95	195	293297	ON	1966	H S	STEPHENS	TX70	429	297647	O	1953
GRUVER NW	HANSFORD	TX95	195	293328	ONA	1971	H S A	WARD	TX80	475	297678	ONA	1953
GRUVER SOUTH	HANSFORD	TX95	195	017361	N	2003	H S A NORTH	WARD	TX80	475	297709	O	1955
GRUY	DUVAL	TX40	131	293359	ONA	1948	H T S	EASTLAND	TX70	133	007876	N	1982
GRUY NORTH	DUVAL	TX40	131	010754	OA	1986	H THOMAS	JACKSON	TX20	239	012542	N	1988
G'S US	BAYLOR	TX90	023	014758	O	1993	H W CLARK	IRION	TX75	235	000641	OA	1980
GSF-LANDFILL GAS	HARRIS	TX30	201	010755	N	1986	H&W	COLEMAN	TX70	083	010449	N	1985
GUADALUPE	HIDALGO	TX40	215	293530	N	1978	HA DA CA	BROWN	TX70	049	006355	N	1983
GUADALUPE BEND	GUADALUPE	TX10	187	010445	OA	1985	HA JO	CONCHO	TX75	095	297771	ON	1956
GUAJILLO	DUVAL	TX40	131	293561	N	1958	HABANERO	PECOS	TX80	371	003720	OA	1998
GUAJILLO WEST	DUVAL	TX40	131	001158	ON	1979	HABANERO AAA	DICKENS	TX85	125	016467	O	1999
GUAJOLOTE SUERTE	CALHOUN	TX20	057	017088	OA	2002	HABANERO WEST	PECOS	TX80	371	016584	N	2000
GUDGER	STEPHENS	TX70	429	293685	O	1963	HABER	COLORADO	TX30	089	004336	N	1983
GUEDIN	SAN PATRICIO	TX40	409	293716	ON	1952	HABER SOUTH	COLORADO	TX30	089	014237	N	1991
GUENTHER	WHARTON	TX30	481	005493	N	1997	HABY	MEDINA	TX10	325	298019	O	1950
GUERRA	DUVAL	TX40	131	293809	N	1982	HACK	CALLAHAN	TX70	059	298050	OA	1955
GUERRA	STARR	TX40	427	293809	ONA	1933	HACKATHORN	KNOX	TX90	275	298081	OA	1957
GUERRA	WEBB	TX40	479	293809	ON	1982	HACKATHORN EAST	KNOX	TX90	275	298112	OA	1965
GUERRA EAST	STARR	TX40	427	015512	ON	1995	HACKBERRY	GARZA	TX85	169	298143	OA	1957
GUERRA WEST	STARR	TX40	427	015914	N	1995	HACKBERRY CREEK	EDWARDS	TX10	137	298165	ONA	1973
GUESS	PARKER	TX70	367	293840	N	1964	HACKBERRY SANDTRAP	ORANGE	TX30	361	015391	N	1995
GUEST	STONEMAN	TX70	433	293871	OA	1951	HACKNEY	GRAYSON	TX90	181	298391	OA	1985
GUIBERSON	GRAYSON	TX90	181	294088	O	1955	HADACOL CORNER	UPTON	TX75	461	298453	N	1972
GUILITA	JIM HOGG	TX40	247	016553	N	2000	HADACOL CORNER SW	UPTON	TX75	461	008510	OA	1984
GUILLEMO	ZAPATA	TX40	505	010185	N	1985	HADLEY	EASTLAND	TX70	133	298546	N	1984
GUILLOT	MATAGORDA	TX30	321	000637	N	1960	HAFERNICK	JACKSON	TX20	239	298685	N	1977
GUINAR	WINKLER	TX80	495	294170	N	1975	HAFLOW	CROCKETT	TX75	105	298693	OA	1979
GUINN	LYNN	TX85	305	294181	ONA	1961	HAFNER	BROWN	TX70	049	298701	OA	1953
GUINN-DELUNA	COLEMAN	TX70	083	010446	N	1985	HAFTHAR	THROCKMORTON	TX70	447	013375	OA	1989
GUION SE	TAYLOR	TX70	441	001159	OA	1979	HAG	RUNNELS	TX75	399	298732	OA	1955
GUITAR	CALLAHAN	TX70	059	294223	OA	1975	HAGAMAN	EASTLAND	TX70	133	298763	ONA	1954
GUITAR DEEP	HOWARD	TX80	227	013450	O	1989	HAGANSFORT	FRANKLIN	TX60	159	010450	N	1985
GULF	MATAGORDA	TX30	321	294305	O	1965	HAGERMAN	GRAYSON	TX90	181	298856	N	1982
GULF REFINERY	JEFFERSON	TX30	245	294367	N	1962	HAGIST RANCH	DUVAL	TX40	131	298918	ONA	1949
GULF-MCELROY	CRANE	TX80	103	294336	O	1926	HAGIST RANCH	MCMULLEN	TX10	311	298918	ONA	1949
GULFSTANO	CRANE	TX80	103	294398	O	1953	HAGIST RANCH NE	DUVAL	TX40	131	298934	ON	1973
GULLAN	IRION	TX75	235	294411	O	1976	HAGIST RANCH NORTH	DUVAL	TX40	131	298949	ONA	1970
GULLEY	COLEMAN	TX70	083	001160	N	1979	HAGIST RANCH SOUTH	MCMULLEN	TX10	311	298949	ONA	1956
GULLY	RUNNELS	TX75	399	012180	N	1987	HAGLER	COLEMAN	TX70	083	298980	OA	1954
GUM BAYOU	LIBERTY	TX30	291	294429	ON	1951	HAGLER	PALO PINTO	TX70	363	298980	N	1982
GUM GULLEY	HARRIS	TX30	201	294553	O	1958	HAILEY	KNOX	TX90	275	299135	OA	1976
GUM GULLY WEST	HARRIS	TX30	201	000638	OA	1979	HAILEY	LIVE OAK	TX20	297	299135	ON	1952
GUM ISLAND	JEFFERSON	TX30	245	294584	O	1971	HAILEY RANCH	LIVE OAK	TX20	297	013228	OA	1989
GUM ISLAND NORTH	JEFFERSON	TX30	245	294615	ONA	1971	HAINESVILLE	WOOD	TX60				

TEXAS

Field Name	County Name	State Sub	Co Code	Field Code	Field Type	Disc Year	Field Name	County Name	State Sub	Co Code	Field Code	Field Type	Disc Year
HALE RANCH	ROBERTS	TX95	393	006118	N	1983	HAMSHIRE	JEFFERSON	TX30	245	302514	N	1948
HALE SCHALEBEN	HIDALGO	TX40	215	009436	N	1984	HAMSHIRE WEST	JEFFERSON	TX30	245	302545	N	1950
HALEY	LOVING	TX80	301	299538	ONA	1983	HANAGAN	FOARD	TX30	155	302567	OA	1976
HALEY SOUTH	LOVING	TX80	301	007793	OA	1997	HANAN	JACKSON	TX20	239	302569	N	1973
HALF BREED	BORDEN	TX85	033	013136	OA	1986	HANCOCK	COLORADO	TX30	089	302731	N	1976
HALF CENTURY	RUNNELS	TX75	399	007447	O	1999	HANCOCK	STEPHENS	TX70	429	302731	OA	1953
HALF MOON	FISHER	TX70	151	299600	O	1970	HANCOCK-LEWIS	PANOLA	TX60	365	016742	N	1986
HALF MOON REEF	ARANSAS	TX40	007	299693	ON	1957	HAND	FORT BEND	TX30	157	013370	OA	1999
HALF MOON SHOAL	GALVESTON	TX30	167	299696	ONA	1976	HANDSOME	HARRISON	TX60	203	010454	N	1985
HALF NORTH	CROCKETT	TX75	105	015392	O	1995	HANDY	COOKE	TX90	097	302762	ON	1955
HALFF	CROCKETT	TX75	105	299724	OA	1951	HANDY	GRAYSON	TX90	181	302762	ONA	1946
HALFF NORTH	CROCKETT	TX75	105	015740	O	1995	HANDY NORTH	COOKE	TX90	097	302793	N	1984
HALFLUNG	OFFSHORE-STATE	TX05	990	837233	N	2000	HANDY NORTH	GRAYSON	TX90	181	302793	OA	1967
HALFMAN	TOM GREEN	TX75	451	299755	OA	1969	HANDY NW	COOKE	TX90	097	302808	N	1974
HALL	MCCULLOCH	TX75	307	299972	ONA	1973	HANDY SE	GRAYSON	TX90	181	302824	OA	1953
HALL	RUNNELS	TX75	399	299972	O	1953	HANDY SW	COOKE	TX90	097	302855	OA	1974
HALL	TOM GREEN	TX75	451	299972	OA	1951	HANDY SW	GRAYSON	TX90	181	302855	O	1961
HALL	YOUNG	TX90	503	299972	OA	1953	HANDY WEST	COOKE	TX90	097	302861	ONA	1977
HALL RANCH	CONCHO	TX75	095	300096	O	1972	HANEY	IRION	TX75	235	302882	OA	1977
HALL RANCH	LIVE OAK	TX20	297	300096	N	1949	HANFORD	GAINES	TX85	165	302948	OA	1977
HALLANAN	MIDLAND	TX80	239	300127	ONA	1952	HANKAMER	CHAMBERS	TX30	071	302979	ONA	1929
HALLCROFT	LIPSCOMB	TX95	295	016844	N	1999	HANKAMER	LIBERTY	TX30	291	302979	ONA	1929
HALLETTSVILLE	LAVACA	TX20	285	300344	ONA	1950	HANKAMER EAST	LIBERTY	TX30	291	302985	N	1976
HALLETTSVILLE EAST	LAVACA	TX20	285	300348	N	1976	HANKAMER NORTH	LIBERTY	TX30	291	000644	N	1980
HALLETTSVILLE SOUTH	LAVACA	TX20	285	300357	ONA	1977	HANKAMER NW	LIBERTY	TX30	291	303010	O	1969
HALLETTSVILLE SW	LAVACA	TX20	285	001162	N	1979	HANKAMER RANCH	NEWTON	TX30	351	303041	N	1971
HALLEY	WINKLER	TX80	495	300375	ONA	1934	HANKAMER SE	CHAMBERS	TX30	071	303072	OA	1960
HALLEY EAST	WINKLER	TX80	495	300406	OA	1962	HANKAMER SE	LIBERTY	TX30	291	303072	O	1969
HALLEY EXTENSION	WINKLER	TX80	495	300437	O	1943	HANKAMER SOUTH	CHAMBERS	TX30	071	303103	ONA	1952
HALLEY NE	WINKLER	TX80	495	300468	OA	1960	HANKAMER SOUTH	LIBERTY	TX30	291	303103	ONA	1952
HALLEY SOUTH	WINKLER	TX80	495	300499	ONA	1960	HANKINS	STONEWALL	TX70	433	303165	O	1953
HALLEY WEST	WINKLER	TX80	495	008778	N	1985	HANKS	PECOS	TX80	371	303196	OA	1985
HALLIDAY	LEON	TX50	289	300530	OA	1961	HANLON	JACK	TX90	237	303227	OA	1944
HALLIDAY	MADISON	TX30	313	300530	OA	1961	HANNA	VICTORIA	TX20	469	303254	N	1980
HALLIDAY SE	MADISON	TX30	313	300547	OA	1975	HANNA LAKE	OCHILTREE	TX95	357	303301	ONA	1978
HALLIE	COLEMAN	TX70	083	004932	N	1984	HANNA REEF	GALVESTON	TX30	167	303320	N	1949
HALL-MCELROY	CALLAHAN	TX70	059	008901	N	1985	HANNAH	STEPHENS	TX70	429	303382	OA	1958
HALL-MCLEROY	CALLAHAN	TX70	059	009373	ONA	1984	HANNAH ISLAND	GALVESTON	TX30	167	000645	ONA	1977
HALL-MOORE	RUNNELS	TX75	399	300065	OA	1964	HANNAH ISLAND FB II	GALVESTON	TX30	167	013378	OA	1989
HALLORAN	CONCHO	TX75	095	012989	ONA	1988	HANNAH NW	GALVESTON	TX30	167	000646	N	1979
HALLS BAYOU	BRAZORIA	TX30	039	300592	N	1985	HANNAH REEF	GALVESTON	TX30	167	303417	ONA	1977
HALLS BAYOU	GALVESTON	TX30	167	300592	N	1984	HANNAHILL	BORDEN	TX85	033	016965	O	2001
HALL-SHELLY	BROOKS	TX40	047	300102	OA	1974	HANNAS DRAW	HANSFORD	TX95	195	303423	N	1973
HALLSVILLE	HARRISON	TX60	203	300623	ON	1963	HANNAS DRAW	LIPSCOMB	TX95	295	303423	N	1984
HALLSVILLE EAST	HARRISON	TX60	203	300628	N	1980	HANNAS DRAW	SHERMAN	TX95	421	303423	N	1984
HALLSVILLE NE	HARRISON	TX60	203	300654	ONA	1956	HANNIBAL	PECOS	TX80	371	006557	N	1984
HALLSVILLE NORTH	HARRISON	TX60	203	000643	N	1973	HANNSZ	HASKELL	TX70	429	303988	OA	1983
HALLSVILLE SOUTH	HARRISON	TX60	203	300685	ONA	1952	HANRAHAN	STEPHENS	TX70	429	303475	O	1951
HALLSVILLE SOUTH	PANOLA	TX60	365	300685	ONA	1952	HANSFORD	HANSFORD	TX95	195	303599	ONA	1953
HALLWOOD	JACK	TX90	237	300778	OA	1956	HANSFORD	HUTCHINSON	TX95	233	303599	ONA	1953
HALMAN	HOUSTON	TX60	225	300809	O	1965	HANSFORD	OCHILTREE	TX95	357	303599	ONA	1953
HALSELL	CLAY	TX90	077	300871	OA	1955	HANSFORD	ROBERTS	TX95	393	303599	ONA	1953
HALSELL	DIMMIT	TX10	127	300871	N	1978	HANSFORD NORTH	HANSFORD	TX95	195	303630	ONA	1954
HALSELL	FOARD	TX90	155	300871	OA	1983	HANSFORD NW	HANSFORD	TX95	195	016204	N	1997
HALSELL NORTH	CLAY	TX90	077	300902	OA	1966	HANSFORD WEST	HANSFORD	TX95	195	303661	O	1956
HALSELL POOL	CLAY	TX90	077	300918	OA	1939	HANSON	CROCKETT	TX75	105	303692	OA	1961
HALSELL SOUTH	CLAY	TX90	077	300933	O	1962	HANVEY	EASTLAND	TX70	133	001165	ONA	1979
HALSELL WEST	CLAY	TX90	077	300964	OA	1965	HAP	GAINES	TX85	165	303971	OA	1955
HALTS & OWENS	MONTAGUE	TX90	337	301088	O	1940	HAPGOOD	CLAY	TX90	077	304033	OA	1940
HAM	DUVAL	TX40	131	301150	ONA	1958	HAPGOOD WEST	CLAY	TX90	077	304064	OA	1956
HAM FOX	HENDERSON	TX50	213	001163	ONA	1981	HAPPY	GARZA	TX85	169	304095	OA	1958
HAM GOSSETT	KAUFMAN	TX50	257	301181	OA	1948	HAPPY	RUNNELS	TX75	399	304095	OA	1977
HAM GOSSETT EAST	KAUFMAN	TX50	257	301212	OA	1951	HAPPY DAYS	TITUS	TX60	449	304102	OA	1976
HAM GOSSETT NE	KAUFMAN	TX50	257	301243	OA	1953	HAPPY JACK	CALLAHAN	TX70	059	304318	ONA	1979
HAM GOSSETT SE	KAUFMAN	TX50	257	301274	OA	1962	HAPPY KING	RUNNELS	TX75	399	000647	OA	1977
HAMBRIGHT	COLEMAN	TX70	083	016746	N	1979	HAPPY MILLER	LIVE OAK	TX20	297	304327	N	1972
HAMBY EAST	SHACKELFORD	TX70	417	301367	O	1957	HAPPY MILLER NORTH	LIVE OAK	TX20	297	304337	N	1978
HAMCO	CRANE	TX80	103	010452	ONA	1985	HAPPY NEW YEAR	HARDIN	TX30	199	000648	OA	1981
HAMCO	CULBERSON	TX80	109	010452	OA	1990	HAPPY SOUTH	GARZA	TX85	169	012768	OA	1988
HAMDAY	STEPHENS	TX70	429	007877	OA	1983	HA-RA	CROSBY	TX85	107	297802	OA	1958
HAMEL	COLORADO	TX30	089	301398	ONA	1922	HARALMAR	MONTAGUE	TX90	337	304746	O	1958
HAMEL EAST	COLORADO	TX30	089	301429	N	1971	HARBAUGH	SHACKELFORD	TX70	417	304777	O	1950
HAMEL NORTH	COLORADO	TX30	089	004338	N	1983	HARBER	HASKELL	TX70	207	304808	OA	1953
HAMEL SOUTH	COLORADO	TX30	089	301445	ONA	1975	HARBISON	JIM HOGG	TX40	247	304881	OA	1964
HAMEL WEST	COLORADO	TX30	089	011426	N	1979	HARBOLT	COOKE	TX90	097	304891	OA	1971
HAMES	EASTLAND	TX70	133	301452	OA	1976	HARBOUR	HARDEMAN	TX90	197	304906	O	1975
HAMILTON	ARCHER	TX90	009	301460	O	1950	HARCO	HARDEMAN	TX90	197	304901	O	1994
HAMILTON	HAMILTON	TX70	193	301460	OA	1958	HARD HAT	GARZA	TX85	169	015562	O	1995
HAMILTON	HOCKLEY	TX85	219	301460	OA	1980	HARD-DAY	THROCKMORTON	TX70	447	007878	OA	1982
HAMILTON	SCURRY	TX85	415	301460	O	1992	HARDEMAN SLOUGH	MATAGORDA	TX30	321	013481	N	1989
HAMILTON	THROCKMORTON	TX70	447	301460	OA	1980	HARDGRAVE	SUTTON	TX75	435	305530	O	1976
HAMILTON	VICTORIA	TX20	469	301460	N	1964	HARDIN	LIBERTY	TX30	291	305242	ONA	1935
HAMILTON DRAW	MARTIN	TX80	317	009241	OA	1985	HARDIN EAST	COLEMAN	TX70	083	305277	N	1978
HAMILTON FEE	DIMMIT	TX10	127	301553	N	1967	HARDIN NORTH	LIBERTY	TX30	291	305304	ONA	1955
HAMILTON NE	HOCKLEY	TX85	219	008779	OA	1984	HARDIN SOUTH	LIBERTY	TX30	291	305397	ONA	1958
HAMILTON RANCH	DIMMIT	TX10	127	301610	N	1973	HARDIN SW	LIBERTY	TX30	291	305428	ONA	1955
HAMILTON-TEHAN	WOOD	TX60	499	014343	N	1991	HARDING BROS	STEPHENS	TX70	429	305459	ONA	1960
HAMKER	OCHILTREE	TX95	357	010453	N	1985	HARDING BROS NE	STEPHENS	TX70	429	305490	O	1961
HAMKER RANCH	OCHILTREE	TX95	357	301646	N	1960	HARDING BROS NORTH	STEPHENS	TX70	429	305521	O	1964
HAMLET	ANGELINA	TX60	005	301677	N	1966	HARDROCK	NOLAN	TX70	353	305583	OA	1958
HAMLIN	JONES	TX70	253	301739	ONA	1956	HARDWICKE	STARR	TX40	427	305738	ON	1948
HAMLIN EAST	JONES	TX70	253	301770	OA	1950	HARDWICKE NORTH	STARR	TX40	427	305769	ON	1972
HAMLIN NORTH	FISHER	TX70	151	301801	OA	1980	HARDWICKE SOUTH	STARR	TX40	427	305780	ON	1976
HAMLIN NORTH	JONES	TX70	253	301801	OA	1958	HARDWOOD	HARRISON	TX60	203	008902	N	1985
HAMLIN NW	JONES	TX70	253	301832	O	1960	HARDY	BROWN	TX70	049	305800	ONA	1981
HAMLIN SOUTH	JONES	TX70	253	005227	OA	1983	HARDY	JONES	TX70	253	305800	OA	1943
HAMMAN	MATAGORDA	TX30	321	301956	ONA	1936	HARDY	OCHILTREE	TX95	357	305800	OA	1979
HAMMAN EAST	MATAGORDA	TX30	321	301987	ONA	1960	HARDY CREEK	LAVACA	TX20	285	001168	N	1981
HAMMER	HOUSTON	TX60	225	302111	OA	1987	HARDY LEE	ARCHER	TX90	009	305862	OA	1958
HAMMERHEAD	PECOS	TX80	371	016583	N	2000	HARENA	OFFSHORE-STATE	TX05	990	306035	N	1973
HAMMERING HANK	REEVES	TX80	389	016886	N	2001	HARFST	WHARTON	TX30	481	306048	O	1954
HAMMOCK	JONES	TX70	253	302204	O	1953	HARGILL	HIDALGO	TX40				

Field Name	County Name	State Sub	Co Code	Field Code	Field Type	Field Disc Year	Field Name	County Name	State Sub	Co Code	Field Code	Field Type	Field Disc Year
HARMON	LIPSCOMB	TX95	295	306420	ONA	1981	HATCHELL WEST	RUNNELS	TX75	399	309799	OA	1961
HARMON EAST	JACKSON	TX20	239	306451	O	1985	HATCHETT	JONES	TX70	253	309861	OA	1949
HARMON SOUTH	JACKSON	TX20	239	306513	ONA	1959	HATFIELD	CLAY	TX90	077	309892	O	1956
HARMONY	COMANCHE	TX70	093	306575	OA	1983	HATHFIELD ZACHARY	SCURRY	TX85	415	016789	O	2001
HARMS	VICTORIA	TX20	469	014763	N	1993	HATHAWAY	DENTON	TX90	121	309923	N	1979
HARNDEN	MONTAGUE	TX90	337	306699	O	1964	HATHAWAY	HARDIN	TX30	199	309923	O	1960
HAROLD D ORR	ROBERTSON	TX50	395	306854	N	1957	HATHAWAY	LIBERTY	TX30	291	309923	OA	1959
HARP	NOLAN	TX70	353	306885	ONA	1959	HATHAWAY EAST	LIBERTY	TX30	291	015359	N	1994
HARP CHURCH	FREESTONE	TX50	161	002951	N	1999	HATHAWAY SE	LIBERTY	TX30	291	013484	N	1989
HARPER	EASTLAND	TX70	133	306916	N	1980	HATHAWAY SW	LIBERTY	TX30	291	017547	N	2004
HARPER	ECTOR	TX80	135	306916	OA	1933	HAUSLER	WICHITA	TX90	485	310078	O	1948
HARPER NORTH	ECTOR	TX80	135	306947	O	1970	HAVA PEATH	NEWTON	TX30	351	002259	N	1999
HARPER SE	ECTOR	TX80	135	307040	OA	1965	HAVEMEYER	GAINES	TX85	165	310155	OA	1977
HARPER WEST	ECTOR	TX80	135	307071	O	1956	HAWES	CALHOUN	TX20	057	009773	N	1984
HARPOLE	UVALDE	TX10	463	307119	OA	1975	HAWK EYE	EASTLAND	TX70	133	007880	OA	1982
HARRAL	PECOS	TX80	371	307334	ON	1978	HAWKEYE	SHELBY	TX60	419	310388	N	1981
HARREL	GOLIAD	TX20	175	001954	OA	1978	HAWKINS	EASTLAND	TX70	133	310450	OA	1975
HARRELL	CALLAHAN	TX70	059	307350	O	1984	HAWKINS	WOOD	TX60	499	310450	ONA	1940
HARRELL	SCURRY	TX85	415	307350	O	1962	HAWKINS NE	WOOD	TX60	499	310465	OA	1977
HARRELSON	EASTLAND	TX70	133	008512	O	1981	HAWKINS NW	WOOD	TX60	499	310481	O	1964
HARRIET L	EASTLAND	TX70	133	002104	OA	1982	HAWKINS SOUTH	SMITH	TX60	423	017988	O	2005
HARRIETT	TOM GREEN	TX75	451	307412	OA	1950	HAWKINS WEST	WOOD	TX60	499	310512	OA	1970
HARRIETT NE	TOM GREEN	TX75	451	007085	O	1982	HAWKINSVILLE	MATAGORDA	TX30	321	310543	N	1976
HARRIETT NORTH	TOM GREEN	TX75	451	006635	OA	1984	HAWKINSVILLE NORTH	MATAGORDA	TX30	321	310555	N	1977
HARRIETT SOUTH	TOM GREEN	TX75	451	011747	OA	1987	HAWLEY	JONES	TX70	253	310605	OA	1933
HARRIMAN	EASTLAND	TX70	133	307443	O	1955	HAWLEY EAST	JONES	TX70	253	001176	OA	1979
HARRINGTON	DAWSON	TX85	115	307454	O	1998	HAWS	MONTAGUE	TX90	337	310729	OA	1949
HARRIS	ANDREWS	TX80	003	307474	OA	1949	HAWTHORNE	JACK	TX90	237	310760	ONA	1982
HARRIS	CALLAHAN	TX70	059	307474	OA	1983	HAWTHORNE NE	WALKER	TX30	471	017097	N	2002
HARRIS	COLEMAN	TX70	083	307474	ON	1951	HAY NOMAS	WEBB	TX40	479	011434	N	1982
HARRIS	GAINES	TX85	165	307474	OA	1949	HAYDEN FARMER	HASKELL	TX70	207	310915	OA	1969
HARRIS	LEON	TX50	289	307474	N	1979	HAYES	ROBERTSON	TX50	395	311132	N	1970
HARRIS	LIVE OAK	TX20	297	307474	ON	1947	HAYES-ANNIE	BROWN	TX70	049	004730	OA	1983
HARRIS	OCHILTREE	TX95	357	307474	N	1980	HAYGOOD	NEWTON	TX30	351	311209	N	1977
HARRIS	RUNNELS	TX75	399	307474	ON	1979	HAYMORE	STEPHENS	TX70	429	311225	N	1967
HARRIS	STEPHENS	TX70	429	307474	ONA	1949	HAYNER	JONES	TX70	253	311256	O	1960
HARRIS NE	LIVE OAK	TX20	297	307505	ONA	1959	HAYNES	BROWN	TX70	049	311287	ONA	1981
HARRIS SE	LIVE OAK	TX20	297	307536	O	1969	HAYNES	CASS	TX60	067	311287	ONA	1954
HARRIS SW	LIVE OAK	TX20	297	307567	N	1965	HAYNES	COLEMAN	TX70	083	311287	N	1983
HARRISON	HASKELL	TX70	207	307691	OA	1952	HAYNES	MARION	TX60	315	311287	ONA	1954
HARRISON	MATAGORDA	TX30	321	307691	OA	1957	HAYNES	ZAPATA	TX40	505	311287	N	1999
HARRISON EAST	HASKELL	TX70	207	307722	O	1966	HAYNES JRS	ZAPATA	TX40	505	015915	N	1996
HARRISON NORTH	HASKELL	TX70	207	307753	OA	1966	HAYS	REEVES	TX80	389	311504	OA	1957
HARRISON RANCH	EASTLAND	TX70	133	307758	N	1981	HAYS & WATTS	RUNNELS	TX75	399	311535	ONA	1951
HARRISON RANCH	LOVING	TX80	301	307758	N	1977	HAYS-EZZELL	MCMULLEN	TX10	311	311566	N	1954
HARRIS-PAULEY	COLEMAN	TX70	083	007879	N	1983	HAYSTACK	JACKSON	TX20	239	311597	N	1995
HARRIS-PRICE	CLAY	TX90	077	015295	ONA	1995	HAYTER	ARCHER	TX90	009	311721	OA	1951
HARROLD	WILBURGER	TX90	487	307877	OA	1940	HAYWOOD	OCHILTREE	TX95	357	311907	ONA	1958
HARRY	LA SALLE	TX10	283	308001	ONA	1955	HAZEL	JACK	TX90	237	311969	N	1982
HARRY	WEBB	TX40	479	308001	ONA	1955	HAZEL	UPTON	TX75	461	311969	OA	1956
HARRY BUSH	MENARD	TX75	327	017188	OA	2001	HAZEL DEEP	UPTON	TX75	461	010461	N	1985
HARRY HINES	SHACKELFORD	TX70	417	308032	OA	1953	HAZEL JONES	TOM GREEN	TX75	451	312112	ON	1975
HARRY J	JIM WELLS	TX40	249	001173	N	1980	HAZEL OWENS	SMITH	TX60	423	012183	OA	1987
HARRY J MOSSER	STARR	TX40	427	308063	ON	1955	HAZELTON	YOUNG	TX90	503	312248	ONA	1951
HARRY MILLER	DIMMIT	TX10	127	308094	N	1970	HAZELWOOD	CLAY	TX90	077	312310	O	1968
HARRY MOSSER	WILSON	TX10	493	308065	O	1951	HAZIDA	WARD	TX80	475	312341	O	1957
HARRY TODD	COLEMAN	TX70	083	308125	O	1953	H-B	ARCHER	TX90	009	297182	O	1954
HARRYKIRK	JONES	TX70	253	308156	O	1956	H-C	THROCKMORTON	TX70	447	297213	O	1959
HART	JONES	TX70	253	308187	O	1946	HCC	HOUSTON	TX60	225	011148	N	1987
HART RANCH	PALO PINTO	TX70	363	308311	N	1958	HCL	GARZA	TX85	169	007089	OA	1982
HARTBURG	NEWTON	TX30	351	308373	ONA	1949	HEADLEE	ECTOR	TX80	135	312644	OA	1953
HARTBURG NORTH	NEWTON	TX30	351	308404	OA	1956	HEADLEE	MIDLAND	TX80	329	312644	OA	1953
HARTBURG NW	NEWTON	TX30	351	308435	ONA	1952	HEADLEE NORTH	ECTOR	TX80	135	312675	OA	1956
HARTBURG SE	NEWTON	TX30	351	010935	OA	1986	HEADQUARTERS	ARANSAS	TX40	007	312706	ONA	1956
HARTBURG SE	ORANGE	TX30	361	010935	OA	1986	HEADQUARTERS	SUTTON	TX75	435	312706	O	1966
HARTBURG SOUTH	NEWTON	TX30	351	308466	ONA	1954	HEADSVILLE	LIMESTONE	TX50	293	312737	N	1966
HARTBURG SOUTH	ORANGE	TX30	361	308466	ONA	1954	HEALEY	BEE	TX20	025	312915	ONA	1979
HARTBURG WEST	NEWTON	TX30	351	308497	ON	1952	HEAPE	CLAY	TX90	077	009437	OA	1984
HART-DALE	GUADALUPE	TX10	187	002105	O	1980	HEARD	CLAY	TX90	077	312923	OA	1945
HARTER	STARR	TX40	427	308590	N	1970	HEARD	JACKSON	TX20	239	312923	N	1956
HARTGROVE	CONCHO	TX75	095	308683	ON	1954	HEARD RANCH	BEE	TX20	025	312954	ON	1939
HARTLEY	JEFFERSON	TX30	245	308745	O	1960	HEARD RANCH CENTRAL	BEE	TX20	025	016520	OA	1999
HARTLEY	YOAKUM	TX85	501	308745	OA	1959	HEARD RANCH NORTH	BEE	TX20	025	312967	N	1973
HARTLEY HUGOTON	HARTLEY	TX95	205	013483	N	1989	HEARD RANCH SOUTH	BEE	TX20	025	312985	ON	1958
HARTMAN	DE WITT	TX20	123	308776	N	1965	HEARD SOUTH	CLAY	TX90	077	313016	OA	1963
HARTSELL	WISE	TX90	497	308807	ON	1957	HEART OF TEXAS	MCCULLOCH	TX75	307	313113	OA	1974
HARTY	YOUNG	TX90	503	308931	ON	1957	HEARTSILL	PALO PINTO	TX70	363	014766	N	1993
HARVARD	YOAKUM	TX85	501	014844	O	1993	HEATH	MADISON	TX30	313	313171	N	1979
HARVARD WEST	YOAKUM	TX85	501	015128	O	1994	HEATHER	BORDEN	TX85	033	313295	O	1969
HARVEST MOON	FISHER	TX70	151	014764	O	1994	HEATHER	FISHER	TX70	151	313295	OA	1977
HARVEY	SAN PATRICIO	TX40	409	308993	ONA	1950	HEATHER	YOUNG	TX90	503	313295	ON	1981
HARVEY DEEP	SAN PATRICIO	TX40	409	309024	ON	1969	HEATHER B	SCHLEICHER	TX75	413	016587	N	2000
HARVEY EAST	BRAZOS	TX30	041	309086	N	1984	HEATHER'S	HASKELL	TX70	207	015725	N	1995
HARVEY EAST	SAN PATRICIO	TX40	409	309086	ON	1971	HEAVY "O"	RED RIVER	TX80	387	007809	O	1998
HARVEY NORTH	SAN PATRICIO	TX40	409	309117	ON	1967	HEBBRONVILLE NORTH	JIM HOGG	TX40	247	313419	OA	1958
HARVEY SOUTH	SAN PATRICIO	TX40	409	016453	OA	1999	HEBBRONVILLE SE	JIM HOGG	TX40	247	313450	ONA	1961
HARVEY WEST	SAN PATRICIO	TX40	409	309179	ONA	1958	HEBBRONVILLE SOUTH	JIM HOGG	TX40	247	313481	O	1953
HARVICK	THROCKMORTON	TX70	447	015129	O	1992	HEBE	OLDHAM	TX95	359	005239	N	1982
HARWELL	JACK	TX90	237	309210	ONA	1954	HEBERT	JEFFERSON	TX30	245	008513	ONA	1984
HASETTE	DUVAL	TX40	131	013600	N	1990	HEBRON	JONES	TX70	253	313512	O	1987
HASH	CALLAHAN	TX70	059	010458	OA	1985	HECAR	REFUGIO	TX20	391	313543	O	1947
HASKELL	HASKELL	TX70	207	309272	O	1953	HECHT	STONEWALL	TX70	433	313574	O	1958
HASKELL COUNTY REGULAR	HASKELL	TX70	207	309303	ONA	1928	HEDAKA	GRAYSON	TX90	181	009242	ONA	1985
HASKELL KEY	HASKELL	TX70	207	309321	N	1973	HEDAYATI	YOUNG	TX90	503	007090	OA	1982
HASKELL SOUTH	HASKELL	TX70	207	309334	OA	1949	HEDGE	HOWARD	TX80	227	017969	O	2005
HASKETT	ZAVALA	TX10	507	002106	N	1980	HEDRICK	CALLAHAN	TX70	059	313667	OA	1955
HASKETT NORTH	ZAVALA	TX10	507	003989	N	1981	HEEP	KLEBERG	TX40	273	313698	ON	1960
HASLETT	TARRANT	TX50	439	309380	N	1978	HEFLEY	TAYLOR	TX70	441	313760	ONA	1955
HASSE	WILSON	TX10	493	002107	OA	1981	HEFLEY CLAY	WHEELER	TX95	483	017831	N	2004
HASTEDT	COLORADO	TX30	089	012983	N	1988	HEFLIN	PALO PINTO	TX70	363	004095	OA	1985
HASTEN	JACK	TX90	237	012984	O	1989	HEI	GLASSCOCK	TX80	173	006559	OA	1984
HASTINGS	BRAZORIA	TX30	039	309458	ON	1934	HEIDELBERG	HIDALGO	TX40	215	313822	N	1970
HASTINGS EAST	BRAZORIA	TX30	039										

TEXAS

Field Name	County Name	State Sub	Co Code	Field Code	Field Disc Type	Year	Field Name	County Name	State Sub	Co Code	Field Code	Field Disc Type	Year
HEINZE	HARRIS	TX30	201	314411	N	1957	HERBER SOUTH	TAYLOR	TX70	441	317666	O	1956
HEINZEVILLE	GOLIAD	TX20	175	314442	N	1947	HERBERT BUIE	SMITH	TX60	423	013601	OA	1990
HELA	STEPHENS	TX70	429	314646	OA	1975	HERBERT BUIE SE	SMITH	TX60	423	014028	N	1991
HELBING	CROCKETT	TX75	105	009375	N	1985	HERBST	DUVAL	TX40	131	317790	O	1944
HELEN	SCHLEICHER	TX75	413	314659	OA	1982	HERBST	STONEWALL	TX70	433	317790	OA	1955
HELEN	WHARTON	TX30	481	314659	ONA	1981	HERBST NORTH	DUVAL	TX40	131	317821	ONA	1957
HELEN	ZAVALA	TX10	507	314659	O	1978	HERBST WEST	DUVAL	TX40	131	317852	O	1959
HELEN GLORY	STONEWALL	TX70	433	314690	OA	1953	HERBST-WILCOX	DUVAL	TX40	131	001186	N	1979
HELEN GOHLKE	DE WITT	TX20	123	314721	ONA	1950	HERCULES	TOM GREEN	TX75	451	013602	N	1990
HELEN GOHLKE	VICTORIA	TX20	469	314721	ONA	1950	HERCULES CLUB	MENARD	TX75	327	014344	OA	1992
HELEN GOHLKE EAST	VICTORIA	TX20	469	314730	N	1974	HEREFORD	WEBB	TX40	479	318018	N	1994
HELEN GOHLKE NE	LAVACA	TX20	285	001182	N	1974	HERG	HARDEMAN	TX90	197	001189	OA	1980
HELEN GOHLKE NE	VICTORIA	TX20	469	001182	N	1984	HERITAGE	RUNNELS	TX75	399	006356	ONA	1983
HELEN GOHLKE NORTH	DE WITT	TX20	123	314752	N	1961	HERLINDA VELA	ZAPATA	TX40	505	318069	ON	1958
HELEN GOHLKE NORTH	VICTORIA	TX20	469	314752	N	1961	HERMAN	SHACKELFORD	TX70	417	318100	O	1952
HELEN GOHLKE NW	DE WITT	TX20	123	314783	N	1966	HERMANAS SIETE	DUVAL	TX40	131	001190	N	1981
HELEN GOHLKE SE	VICTORIA	TX20	469	314814	N	1970	HERMANN	OCHILTREE	TX95	357	000344	OA	1980
HELEN GOHLKE SW	VICTORIA	TX20	469	314845	ONA	1953	HERMANN	PARKER	TX70	367	000344	ON	1983
HELEN GOHLKE WEST	DE WITT	TX20	123	314876	ONA	1952	HERMLEIGH	SCURRY	TX85	415	318162	OA	1949
HELEN GOHLKE WEST	VICTORIA	TX20	469	314876	ONA	1952	HERMLEIGH SOUTH	SCURRY	TX85	415	008514	OA	1984
HELEN K	WILSON	TX10	493	314886	OA	1977	HERMOSA	REEVES	TX80	389	318172	N	1973
HELEN WILLIAMS	WARD	TX80	475	016566	O	1999	HERMOSA WEST	REEVES	TX80	389	001191	OA	1980
HELLEN	JIM HOGG	TX40	247	315124	ONA	1950	HERNDON	GOLIAD	TX20	175	318184	N	1975
HELLEN EAST	STARR	TX40	427	013231	ONA	1989	HEROD	EASTLAND	TX70	133	006915	N	1984
HELLER LAKE	COLORADO	TX30	089	011149	N	1986	HERRADURA	LA SALLE	TX10	283	015767	N	1994
HELLMAN	COOKE	TX90	097	315155	OA	1954	HERRELL	STERLING	TX80	431	318379	OA	1950
HELM	BEE	TX20	025	315248	ONA	2003	HERRELL EAST	STERLING	TX80	431	318410	OA	1953
HELMS	JACK	TX90	237	002110	N	1983	HERRERA	NUECES	TX40	355	318441	N	1955
HELMS	WILSON	TX10	493	002110	N	1981	HERRICK	JONES	TX70	253	318503	O	1954
HELTZEL	COLEMAN	TX70	083	315434	O	1952	HERRIN	HASKELL	TX70	207	318565	OA	1951
HELUMA	CROCKETT	TX75	105	315465	OA	1956	HERRIN NORTH	HASKELL	TX70	207	318596	OA	1956
HELUMA	UPTON	TX75	461	315465	ONA	1956	HERRIN SOUTH	HASKELL	TX70	207	318602	OA	1976
HELUMA EAST	UPTON	TX75	461	315481	OA	1973	HERRING	COLEMAN	TX70	083	318627	N	1982
HELUMA NORTH	UPTON	TX75	461	315496	OA	1965	HERRING	LEON	TX50	289	318627	ONA	1958
HELUMA SE	UPTON	TX75	461	007598	OA	1979	HERRINGTON	UPTON	TX75	461	318658	O	1937
HELUMA WEST	UPTON	TX75	461	315507	OA	1973	HERR-KING	CALLAHAN	TX70	059	318255	OA	1954
HEMATITE SAND	CHAMBERS	TX30	071	016523	N	1999	HERR-KING NORTH	CALLAHAN	TX70	059	318286	O	1956
HEMBY	ANDERSON	TX60	001	315527	N	1938	HERR-KING WEST	CALLAHAN	TX70	059	318317	N	1956
HEMLOCK	SAN PATRICIO	TX40	409	315558	ONA	1985	HERRON	THROCKMORTON	TX70	447	318689	OA	1948
HEMMI	ARCHER	TX90	009	013871	OA	1991	HERRON BEND	YOUNG	TX90	503	007092	ONA	1982
HEMPHILL	COLEMAN	TX70	083	315620	ONA	1978	HERRON CITY	YOUNG	TX90	503	007093	N	1981
HEMPHILL	HEMPHILL	TX95	211	315620	ONA	1961	HERSCHAP	STARR	TX40	427	318720	ON	1955
HEMPHILL	SABINE	TX60	403	315620	ONA	1981	HERSHEY	PECOS	TX80	371	318844	ON	1960
HEMPHILL EAST	HEMPHILL	TX95	211	315627	N	1973	HERSHEY WEST	PECOS	TX80	371	318858	N	1978
HEMPHILL EAST	SABINE	TX60	403	315627	N	1981	HERTA ROSE	SHACKELFORD	TX70	417	014955	ON	1994
HEMPHILL SE	HEMPHILL	TX95	211	016923	N	1998	HERTEL	KNOX	TX90	275	318906	OA	1985
HEMPHILL SOUTH	HEMPHILL	TX95	211	315655	ON	1965	HESHER	HUTCHINSON	TX95	233	007881	OA	1981
HEMPHILL WEST	HEMPHILL	TX95	211	315669	ON	1973	HESLETT	PALO PINTO	TX70	363	010466	N	1985
HEMPHILL-HOOVER	HEMPHILL	TX95	211	000343	N	1980	HESTER	GRAYSON	TX90	181	319154	OA	1953
HEMPSTEAD NW	WALLER	TX30	473	315670	ONA	1976	HESTER	HASKELL	TX70	207	319154	O	1948
HEMPSTEAD WEST	WALLER	TX30	473	010759	OA	1986	HESTER SW	GRAYSON	TX90	181	319247	O	1954
HENARD	YOAKUM	TX85	501	315713	OA	1950	HESTER-NORWOOD	FISHER	TX70	151	319216	O	1953
HENCE	ECTOR	TX80	135	315744	OA	1962	HET	SAN PATRICIO	TX40	409	319278	ONA	1954
HENDERSON	CONCHO	TX75	095	315837	OA	1983	HETTWE	NOLAN	TX70	353	014767	O	1994
HENDERSON	CROCKETT	TX75	105	315837	N	1973	HEWITT	MONTAGUE	TX90	337	319466	O	1953
HENDERSON	JACK	TX90	237	315837	N	1983	HEWITT STRAY	MONTAGUE	TX90	337	001192	O	1953
HENDERSON	RUSK	TX60	401	315837	ONA	1943	HEXT	HEMPHILL	TX95	211	319573	N	1973
HENDERSON	WHARTON	TX30	481	315837	N	1981	HEYDRICK	MONTAGUE	TX90	337	319588	OA	1966
HENDERSON	WINKLER	TX80	495	315837	ONA	1936	HEYNE	WHARTON	TX30	481	319751	ONA	1977
HENDERSON	YOUNG	TX90	503	315837	N	1963	HEYSER	CALHOUN	TX20	057	319774	ONA	1936
HENDERSON EAST	RUSK	TX60	401	315899	ONA	1964	HEYSER	VICTORIA	TX20	469	319774	ONA	1936
HENDERSON NE	RUSK	TX60	401	315930	OA	1967	HEYSER EAST	CALHOUN	TX20	057	005244	ONA	1983
HENDERSON NORTH	RUSK	TX60	401	315961	ONA	1958	HEYSER EAST	VICTORIA	TX20	469	005244	ONA	1983
HENDERSON RANCH	JACK	TX90	237	001184	ONA	1980	HEYSER SE	CALHOUN	TX20	057	319801	ONA	1978
HENDERSON SE	RUSK	TX60	401	000650	N	1980	HEYSER SOUTH	CALHOUN	TX20	057	319805	OA	1965
HENDERSON SOUTH	PECOS	TX80	371	316054	N	1978	H-H	MONTAGUE	TX90	337	297350	OA	1970
HENDERSON SOUTH	RUSK	TX60	401	316054	ONA	1946	HHC	STARR	TX40	427	014956	ON	1994
HENDERSON SW	RUSK	TX60	401	316085	O	1957	HHH	KING	TX85	269	010938	ON	1986
HENDERSON-BUNA	JASPER	TX30	241	315868	ON	1969	HI 25-L	OFFSHORE-STATE	TX05	990	048025	N	2005
HENDERSON-BUNA	JEFFERSON	TX30	245	315868	N	1979	HIBDON	ZAVALA	TX10	507	010248	N	1986
HENDERSON-PECOS	PECOS	TX80	371	316023	O	1951	HIBERNIA	SAN PATRICIO	TX40	409	320356	ONA	1956
HENDLER	COLORADO	TX30	089	003854	N	1983	HIBO	WHARTON	TX30	481	005246	N	1983
HENDRICK	HASKELL	TX70	207	316147	ON	1978	HICKMAN	SHACKELFORD	TX70	417	320418	N	1978
HENDRICK	SHACKELFORD	TX70	417	316147	N	1956	HICKMAN HAVEN	JONES	TX70	253	007599	OA	1984
HENDRICK	WINKLER	TX80	495	316147	ONA	1926	HICKORY CREEK	BASTROP	TX10	021	320542	OA	1984
HENDRICK RANCH	SHACKELFORD	TX70	417	316193	OA	1979	HICKORY CREEK	HARDIN	TX30	199	320542	ONA	1959
HENDRICKIDC	SHACKELFORD	TX70	417	003205	N	1999	HICKORY CREEK EAST	HARDIN	TX30	199	320604	O	1959
HENDRICK-KIMBLE	KIMBLE	TX75	267	012187	N	1974	HICKORY GROVE	ANDERSON	TX60	001	320666	O	1956
HENDRY POINT	COKE	TX75	081	316227	O	1974	HICKS	PECOS	TX80	371	320945	ON	1956
HENKE	CALHOUN	TX20	057	316240	N	1958	HICKSBAUGH	TYLER	TX30	457	321007	ONA	1949
HENKEN	THROCKMORTON	TX70	447	316271	OA	1955	HICKSBAUGH EAST	TYLER	TX30	457	321011	OA	1973
HENLAW	CROCKETT	TX75	105	004170	OA	1983	HICKVILLE	LUBBOCK	TX85	303	321031	OA	1978
HENLEY	COLEMAN	TX70	083	009438	ONA	1984	HI-D	JIM WELLS	TX40	249	005828	N	1998
HENNE-WINCH-FARRIS	JIM HOGG	TX40	247	316364	ON	1924	HIDALGO	HIDALGO	TX40	215	321100	N	1951
HENNE-WINCH-FARRIS	WEBB	TX40	479	316364	ON	1924	HIDALGO EAST	HIDALGO	TX40	215	321131	N	1953
HENNIG-BASIN	YOUNG	TX90	503	316612	OA	1953	HIDALGO NE	HIDALGO	TX40	215	006357	N	1984
HENRIETTA	CLAY	TX90	077	316643	OA	1950	HIDALGO NORTH	HIDALGO	TX40	215	321162	N	1965
HENRIETTA EAST	CLAY	TX90	077	316705	OA	1951	HIDALGO SOUTH	HIDALGO	TX40	215	321193	N	2001
HENRIETTA NORTH	CLAY	TX90	077	316736	O	1955	HIDALGO WEST	HIDALGO	TX40	215	321224	N	1959
HENRIETTA SE	CLAY	TX90	077	316767									

Field Name	County Name	State Sub	Co Code	Field Code	Field Disc Type Year	Field Name	County Name	State Sub	Co Code	Field Code	Field Disc Type Year
HIGH ISLAND BLK 118S	OFFSHORE-STATE	TX05	990	856118	O 1986	HINNANT	ZAPATA	TX40	505	324107	N 1969
HIGH ISLAND BLK 119S	OFFSHORE-STATE	TX05	990	856119	O 1965	HINNANT RANCH	ZAPATA	TX40	505	324114	N 1977
HIGH ISLAND BLK 11L	OFFSHORE-STATE	TX05	990	848011	N 1997	HINOJOSA	KLEBERG	TX40	273	324138	ONA 1963
HIGH ISLAND BLK 12	OFFSHORE-STATE	TX05	990	848012	1997	HINOJOSA NORTH	KLEBERG	TX40	273	324169	ONA 1971
HIGH ISLAND BLK 13-L	OFFSHORE-STATE	TX05	990	848013	N 1983	HINSON	ARCHER	TX90	009	001196	OA 1980
HIGH ISLAND BLK 14-L	OFFSHORE-STATE	TX05	990	848014	ONA 1971	HINTON	MONTAGUE	TX90	337	324262	N 1983
HIGH ISLAND BLK 19S	OFFSHORE-STATE	TX05	990	856019	OA 1967	HINYARD	PECOS	TX80	371	324324	ONA 1962
HIGH ISLAND BLK 20S	OFFSHORE-STATE	TX05	990	856020	O 1972	HINYARD SW	PECOS	TX80	371	324355	O 1963
HIGH ISLAND BLK 22-L	OFFSHORE-STATE	TX05	990	848022	N 1993	HI-ODELL	WILBARGER	TX90	487	320108	O 1967
HIGH ISLAND BLK 23-L	OFFSHORE-STATE	TX05	990	848023	ON 1993	HIPOC	JONES	TX70	253	011968	O 1987
HIGH ISLAND BLK 24L	OFFSHORE-STATE	TX05	990	848024	ONA 1969	HIRSCH	UPTON	TX75	461	324479	O 1956
HIGH ISLAND BLK 25	OFFSHORE-STATE	TX05	990	848025	1969	HIRSCH	WEBB	TX40	479	324479	N 1946
HIGH ISLAND BLK 27	OFFSHORE-STATE	TX05	990	848027	N 1977	HITCH	HANSFORD	TX95	195	324758	N 1988
HIGH ISLAND BLK 30	OFFSHORE-STATE	TX05	990	848030	ONA 1970	HITCHCOCK	GALVESTON	TX30	167	324789	ONA 1937
HIGH ISLAND BLK 30-L	JEFFERSON	TX30	245	015713	N 1979	HITCHCOCK NE	GALVESTON	TX30	167	324820	ONA 1957
HIGH ISLAND BLK 31	OFFSHORE-STATE	TX05	990	848031	OA 1982	HITCHCOCK SOUTH	GALVESTON	TX30	167	324851	ON 1950
HIGH ISLAND BLK 51S	OFFSHORE-STATE	TX05	990	856051	N 1989	HITCHLAND	HANSFORD	TX95	195	324882	ONA 1954
HIGH ISLAND BLK 52S	OFFSHORE-STATE	TX05	990	856052	N 1990	HITCHLAND NORTH	HANSFORD	TX95	195	324913	ONA 1976
HIGH ISLAND BLK 54	OFFSHORE-STATE	TX05	990	848054	N 1970	HITCHLAND WEST	HANSFORD	TX95	195	324944	N 1959
HIGH ISLAND BLK 55-L	OFFSHORE-STATE	TX05	990	848055	ONA 1979	HITE	WHARTON	TX30	481	002273	N 1999
HIGH ISLAND BLK 59S	OFFSHORE-STATE	TX05	990	856059	O 1990	HITTS LAKE	SMITH	TX60	423	325099	OA 1953
HIGH ISLAND BLK 59S	OFFSHORE-STATE	TX05	990	856059	O 1990	HITTS LAKE EAST	SMITH	TX60	423	008517	OA 1984
HIGH ISLAND BLK 60S	OFFSHORE-STATE	TX05	990	856060	ONA 1989	HITTS LAKE NORTH	SMITH	TX60	423	013603	OA 1990
HIGH ISLAND BLK 60S	OFFSHORE-STATE	TX05	990	856060	ONA 1989	HITTS LAKE SOUTH	SMITH	TX60	423	009783	N 1985
HIGH ISLAND BLK 60S	OFFSHORE-STATE	TX05	990	856060	ONA 1989	HITTS LAKE WEST	SMITH	TX60	423	325115	OA 1976
HIGH ISLAND BLK 66S	OFFSHORE-STATE	TX05	990	856066	ON 1967	HITTSOON	PALO PINTO	TX70	363	001197	N 1979
HIGH ISLAND BLK 7	OFFSHORE-STATE	TX05	990	848007	O 1969	HIX GREEN	DE WITT	TX20	123	325161	N 1965
HIGH ISLAND BLK 77S	OFFSHORE-STATE	TX05	990	856077	ONA 1967	H-J	SCHLEICHER	TX75	413	297399	OA 1954
HIGH ISLAND BLK 83S	OFFSHORE-STATE	TX05	990	856083	N 1958	H-J	TOM GREEN	TX75	451	297399	OA 1954
HIGH ISLAND BLK 84S	OFFSHORE-STATE	TX05	990	856084	O 1956	H-J EAST	TOM GREEN	TX75	451	297430	O 1956
HIGH ISLAND BLK 87S	OFFSHORE-STATE	TX05	990	856087	OA 1981	HLM	HASKELL	TX70	207	008518	ONA 1984
HIGH ISLAND BLK 90S	OFFSHORE-STATE	TX05	990	856090	N 1988	HOARDS CREEK	COLEMAN	TX70	083	001202	ON 1980
HIGH ISLAND BLK 98	OFFSHORE-STATE	TX05	990	848098	N 1977	HOBAN	REEVES	TX80	389	325565	OA 1968
HIGH ISLAND BLK 9L	OFFSHORE-STATE	TX05	990	848099	N 1997	HOBAN SOUTH	REEVES	TX80	389	003990	OA 1983
HIGH LONESOME	ZAVALA	TX10	507	321751	N 1958	HOBART	GRAY	TX95	179	325596	O 1958
HIGH LONESOME EAST	ZAVALA	TX10	507	003855	N 1982	HOBBLEBUSH	POLK	TX30	373	017600	ON 2004
HIGH LONESOME NORTH	ZAVALA	TX10	507	321782	N 1967	HOBS EAST	GAINES	TX85	165	325720	ONA 1949
HIGH PLAINS	MITCHELL	TX80	335	321844	O 1983	HOBS SE	GAINES	TX85	165	325782	OA 1957
HIGH STAR	JACKSON	TX20	239	011967	N 1987	HOBS-EZZELL	LAVACA	TX20	285	325751	O 1970
HIGHBAUGH	TYLER	TX30	457	014241	ON 1991	HOBBY	JIM WELLS	TX40	249	325798	ONA 1975
HIGHCOTTON	ROBERTSON	TX50	395	016586	N 2000	HOBERT	KENT	TX85	263	325806	OA 1973
HIGHGROVE	BASTROP	TX10	021	003856	ONA 1983	HOBLITZELLE	HOCKLEY	TX85	219	325813	OA 1954
HIGHLAND	NOLAN	TX70	353	321999	O 1955	HOBO	BORDEN	TX85	033	325844	OA 1951
HIGHLANDER	KARNES	TX20	255	017014	N 2001	HOBO NORTH	BORDEN	TX85	033	009784	OA 1985
HIGHLANDS	HARRIS	TX30	201	322092	N 1966	HOBO NW	BORDEN	TX85	033	325875	OA 1967
HIGHLINE	BEE	TX20	025	002116	N 1988	HOBO SOUTH	HOWARD	TX80	227	325906	O 1960
HIGHLINE ROOST	UPTON	TX75	461	009244	ONA 1985	HOBSOON	KARNES	TX20	255	325937	OA 1942
HIGHNOTE	HASKELL	TX70	207	322131	OA 1976	HOBSOON	PARKER	TX70	367	325937	N 1984
HIGHSKY	HASKELL	TX70	207	006640	OA 1984	HOBSOON WEST	KARNES	TX20	255	325948	O 1978
HIGHTOWER	GLASSCOCK	TX80	173	322154	OA 1984	HOCKING	OCHILTREE	TX95	357	013455	ON 1990
HIGHTOWER	YOUNG	TX90	503	322154	O 1956	HOCKLEY	BEE	TX20	025	325999	ONA 1982
HIGHTOWER SOUTH	YOUNG	TX90	503	010467	OA 1985	HOCKLEY	HARRIS	TX30	201	325999	ONA 1923
HIGHWATER	HASKELL	TX70	207	322216	O 1957	HOCKLEY	LIVE OAK	TX20	297	325999	ONA 1982
HIGHWAY	CONCHO	TX75	095	322247	O 1999	HODDE	MCMULLEN	TX10	311	018513	O 2005
HILBERS	YOUNG	TX90	503	322278	O 1951	HODGE	WISE	TX90	497	326030	OA 1953
HILBIG	BASTROP	TX10	021	322309	OA 1953	HODGES	OCHILTREE	TX95	357	326061	ONA 1967
HILBIG SOUTH	BASTROP	TX10	021	322340	O 1961	HODGES	ROBERTS	TX95	393	326061	ONA 1967
HILD	WILSON	TX10	493	002118	OA 1979	HODGES	SAN PATRICIO	TX40	409	326061	ON 1952
HILDENBRAND	HEMPHILL	TX95	211	010262	N 1985	HODGES EAST	SAN PATRICIO	TX40	409	326092	N 1962
HILDERBRANDT BAYOU	JEFFERSON	TX30	245	322433	ONA 1948	HODGES NORTH	SAN PATRICIO	TX40	409	326123	OA 1968
HILDERBRANDT BAYOU NORTH	JEFFERSON	TX30	245	012393	N 1999	HOEDNE'S HILL	NOLAN	TX70	353	015535	O 1995
HILDERBRANDT BAYOU SE	JEFFERSON	TX30	245	000653	ONA 1966	HOENNETT	MITCHELL	TX80	335	326154	O 1963
HILDERBRANDT BAYOU SOUTH	JEFFERSON	TX30	245	322464	ON 1949	HOEFLE	JACK	TX90	237	326216	OA 1941
HILDERBRANDT SOUTH	JEFFERSON	TX30	245	322473	N 1949	HOEFLE RANCH	JACK	TX90	237	007095	OA 1982
HILDRETH	MONTAGUE	TX90	337	322495	OA 1942	HOEFS T-K	REEVES	TX80	389	012375	OA 1988
HILDRETH NE	MONTAGUE	TX90	337	322526	OA 1964	HOELSCHER	JIM WELLS	TX40	249	326211	N 1976
HILL	EASTLAND	TX70	133	322712	ONA 1947	HOFFERKAMP	MIDLAND	TX80	329	326247	O 1951
HILL	GRIMES	TX30	185	322712	ON 1976	HOFFHINES	JIM WELLS	TX40	249	326278	N 1953
HILL	HASKELL	TX70	207	322712	OA 1982	HOFFMAN	DUVAL	TX40	131	326340	ONA 1933
HILL	RUSK	TX60	401	322712	ON 1982	HOFFMAN EAST	DUVAL	TX40	131	326402	ONA 1949
HILL	STEPHENS	TX70	429	322712	O 1943	HOFFMAN NW	DUVAL	TX40	131	326433	N 1960
HILL	TOM GREEN	TX75	451	322712	OA 1983	HOFFMAN WEST	DUVAL	TX40	131	326464	N 1971
HILL CITY	HOOD	TX70	221	322743	N 1978	HOFFMAN RANCH	DUVAL	TX40	131	011755	ONA 1987
HILL CITY WEST	HOOD	TX70	221	001194	N 1978	HOG & FROG	ZAVALA	TX10	507	016308	N 1996
HILL CREEK	MCMULLEN	TX10	311	002120	N 1980	HOG CREEK	JACK	TX90	237	326557	O 1960
HILL NORTH	STEPHENS	TX70	429	322867	ON 1960	HOG ISLAND	JEFFERSON	TX30	245	326570	O 1977
HILL RANCH	GARZA	TX85	169	322898	OA 1981	HOG LAKE	REFUGIO	TX20	391	326588	O 1959
HILL RANCH	MARTIN	TX80	317	322898	OA 1961	HOG MOUNTAIN	STEPHENS	TX70	429	326603	ONA 1974
HILL RANCH EAST	MARTIN	TX80	317	006347	N 1983	HOG PASTURE	CALHOUN	TX20	057	008165	N 1981
HILLARY	FISHER	TX70	151	006966	N 1984	HOGAN	TYLOR	TX70	441	326650	O 1949
HILLAW	PECOS	TX80	371	323066	OA 1975	HOGE RANCH	TERRELL	TX75	443	326712	N 1949
HILLGER	GLASSCOCK	TX80	173	007094	OA 1982	HOGG	EASTLAND	TX70	133	326743	N 1919
HILLIER	DUVAL	TX40	131	323191	N 1976	HOGG RIDGE	JIM HOGG	TX40	247	326774	O 1958
HILLISTER EAST	TYLER	TX30	457	323208	ONA 1948	HOGGCO	JIM HOGG	TX40	247	013232	N 1989
HILLJE	WHARTON	TX30	481	323239	ONA 1929	HOGS BAYOU	PANOLA	TX60	365	003069	O 1982
HILLJE EAST	WHARTON	TX30	481	323270	ON 1952	HOGTOWN WEST	EASTLAND	TX70	133	007884	OA 1982
HILLJE NE	WHARTON	TX30	481	323301	N 1965	HOKI	TYLOR	TX70	441	006561	ONA 1984
HILLJE NORTH	WHARTON	TX30	481	323304	N 1973	HOKIT	PECOS	TX80	371	327053	ONA 1957
HILLJE SOUTH	WHARTON	TX30	481	323332	ONA 1945	HOKIT EAST	PECOS	TX80	371	327064	N 1974
HILLJE SW	WHARTON	TX30	481	006560	N 1984	HOKIT NORTH	PECOS	TX80	371	327084	ON 1960
HILLJE WEST	WHARTON	TX30	481	008164	ON 1982	HOKIT NW	PECOS	TX80	371	327115	ONA 1962
HILL-S R G	MCCULLOCH	TX75	307	322930	N 1974	HOLBEIN	JIM HOGG	TX40	247	327146	OA 1950
HILLTOP	ARCHER	TX90	009	323642	O 1960	HOLBERT	PARKER	TX70	367	327177	N 1981
HILLTOP RESORT	LEON	TX50	289	323663	ONA 1978	HOLBERT	YOUNG	TX90	503	327177	OA 1942
HILLTOP RESORT	ROBERTSON	TX50	395	323663	OA 1998	HOLBERT SOUTH	YOUNG	TX90	503	327208	O 1954
HILLVIEW	SHACKELFORD	TX70	417	323704	OA 1972	HOLCOMB	YOUNG	TX90	503	327301	OA 1953
HILLY DESIRE	DE WITT	TX20	123	002088	N 1999	HOLDEN	DE WITT	TX20	123	327332	N 1982
HI-LONESOME	MIDLAND	TX80	329	320046	OA 1951	HOLDEN	NUECES	TX40	355	327332	ONA 1982
HI-LONESOME SOUTH	MIDLAND	TX80	329	320077	O 1964	HOLDEN	PARKER	TX70	367	327332	N 1981
HILTON	THROCKMORTON	TX70	447	001195	OA 1979	HOLDEN	SHACKELFORD	TX70	417	327332	OA 1982
HI-LUK	SAN PATRICIO	TX40	409	005245	OA 1983	HOLDEN	VICTORIA	TX20	469	327332	N 1982
HINDE	STARR	TX40	427	323828	ONA 1954	HOLDER	KNOX	TX90	275	327580	O 1963
HINDE EAST	STARR	TX40	427	323859	ONA 1971	HOLDSWORTH	ZAVALA	TX10	507	327611	ONA 1962
HINDE WEST	STARR	TX40	427	003857	ONA 1983	HOLIDAY	GAINES	TX85	165	005264	OA 1990
HINDES	FRIO	TX10	163	323921	O 1950	HOLLAND	STARR	TX40	427	327673	ONA 1945
HINES	PALO PINTO	TX70	363	323952	N 1952	HOLLAND-HEBRONVILLE	JIM HOGG	TX40	247	327766	O 1939
HINES	YOUNG	TX90	503	323952	OA 1961	HOLLAND-MAG	MCMULLEN	TX10	311	327797	N 1962

TEXAS

Field Name	County Name	State Sub	Co Code	Field Code	Field Disc Type Year	Field Name	County Name	State Sub	Co Code	Field Code	Field Disc Type Year
HOLLIJACK	ECTOR	TX80	135	001206	OA 1981	HORNE	COLEMAN	TX70	083	001418	ONA 1979
HOLLIJACK	WINKLER	TX80	495	001206	ONA 1981	HORNE EAST	COLEMAN	TX70	083	004237	OA 1983
HOLLINS	NOLAN	TX70	353	328262	OA 1957	HORNED TOAD	WARD	TX80	475	017924	O 2005
HOLLIS	JACK	TX90	237	328293	ONA 1983	HORNER RANCH	ZAVALA	TX10	507	332778	N 1974
HOLLMAN	FREESTONE	TX50	161	001393	N 1980	HORNEY	GOLIAD	TX20	175	332788	N 1962
HOLLOW CREEK	RUNNELS	TX75	399	328386	ON 1959	HORNSBY	STEPHENS	TX70	429	001419	OA 1981
HOLLOW TREE	JIM WELLS	TX40	249	328448	OA 1949	HORSE CREEK	HANSFORD	TX95	195	333067	N 1991
HOLLOW TREE SOUTH	JIM WELLS	TX40	249	328479	ONA 1955	HORSE CREEK	LIPSCOMB	TX95	295	333067	N 1970
HOLLOWAY EAST	ATASCOSA	TX10	013	328496	OA 1976	HORSE CREEK EAST	HANSFORD	TX95	195	016543	N 2000
HOLLY	DE WITT	TX20	123	328510	ONA 1948	HORSE CREEK NE	LIPSCOMB	TX95	295	003991	ON 1982
HOLLY BEACH	CAMERON	TX40	061	328541	N 1960	HORSE CREEK NORTH	LIPSCOMB	TX95	295	333071	N 1978
HOLLY CREEK	WOOD	TX60	499	005266	O 1990	HORSE CREEK NW	LIPSCOMB	TX95	295	333073	ONA 1972
HOLLY EAST	DE WITT	TX20	123	328634	ONA 1948	HORSE CREEK NW	LIPSCOMB	TX95	295	333073	ONA 1972
HOLLY NW	DE WITT	TX20	123	328696	ONA 1958	HORSE CREEK SE	HEMPHILL	TX95	211	333077	OA 1975
HOLLY SPRING	ANDERSON	TX60	001	001207	ONA 1981	HORSE CREEK WEST	LIPSCOMB	TX95	295	333081	N 1974
HOLLY WEST	DE WITT	TX20	123	328789	ONA 1951	HORSEHEAD CROSSING	CRANE	TX80	103	333227	OA 1977
HOLLYWOOD SOUTH	WHARTON	TX30	481	000656	ONA 1980	HORSEHEAD CROSSING	PECOS	TX80	371	333227	ONA 1977
HOLMAN	LIVE OAK	TX20	297	329037	ONA 1980	HORSELOT	MIDLAND	TX80	329	011969	OA 1987
HOLMAN RANCH	EDWARDS	TX10	137	329068	OA 1947	HORSEPEN CREEK	TYLER	TX30	457	333284	O 1982
HOLMAN RANCH NORTH	EDWARDS	TX10	137	329078	N 1972	HORSESHOE BEND	COOKE	TX90	097	333377	OA 1966
HOLMAN RANCH NORTH	SUTTON	TX75	435	329078	N 1972	HORSESHOE BEND NORTH	COOKE	TX90	097	004734	OA 1983
HOLMES	ARCHER	TX90	009	329130	OA 1954	HORSESHOE BEND SW	COOKE	TX90	097	010469	OA 1986
HOLMES EAST	HARDEMAN	TX90	197	329192	OA 1966	HORSESHOE LAKE	JACKSON	TX20	239	333439	N 1954
HOLSTEIN	WILSON	TX10	493	329316	OA 1968	HORSESHOE LAKE	WICHITA	TX90	485	333439	OA 1954
HOLT	LEON	TX50	289	329347	N 1981	HORSESHOE RIDGE	ZAPATA	TX40	505	000661	N 1987
HOLT RANCH	CROCKETT	TX75	105	329409	ONA 1954	HORTENSE	POLK	TX30	373	333547	OA 1977
HOLTON	MARTIN	TX80	317	329440	OA 1958	HORTENSE EAST	POLK	TX30	373	000662	OA 1981
HOLUB	WHARTON	TX30	481	329502	ONA 1966	HORTON	JONES	TX70	253	333563	OA 1959
HOLYFIELD FAN MAN SAND	LAVACA	TX20	285	014957	N 1993	HORWOOD	STERLING	TX80	431	333638	OA 1976
HOLZMARK	BEE	TX20	025	329595	ONA 1930	HORWOOD SOUTH	STERLING	TX80	431	333647	OA 1977
HOLZMARK EAST	BEE	TX20	025	329626	ONA 1959	HOSANNAH	LIMESTONE	TX50	293	007098	OA 1982
HOLZMARK SOUTH	BEE	TX20	025	329657	OA 1956	HOSE	NOLAN	TX70	353	333656	O 1939
HOLZMARK WEST	BEE	TX20	025	001210	N 1980	HOSEK	WILSON	TX10	493	333687	OA 1964
HOMANN	GAINES	TX85	165	329688	ONA 1944	HOSEY-DRISKELL	CASS	TX60	067	001420	OA 1981
HOME RUN	BROOKS	TX40	047	013873	N 1999	HOSKE	DAWSON	TX85	115	333718	O 1957
HOME RUN SOUTH	BROOKS	TX40	047	018429	N 2004	HOSKINS FEE	LIVE OAK	TX20	297	004983	N 1998
HOMER	ZAVALA	TX10	507	010249	N 1986	HOSKINS MOUND	BRAZORIA	TX30	039	333780	ONA 1966
HONCHO-MAGUEL	WEBB	TX40	479	001415	N 1981	HOSKINS SW	BRAZORIA	TX30	039	333811	N 1966
HONCHO-MAGUELLITOS	LA SALLE	TX10	283	007097	OA 1981	HOSS	GARZA	TX85	169	009245	OA 1985
HONDO	IRION	TX75	235	330432	OA 1990	HOSTETTER	DUVAL	TX40	131	333997	ON 1951
HONDO	REAGAN	TX75	383	330432	OA 1990	HOSTETTER	MCMULLEN	TX10	311	333997	ONA 1951
HONDO CREEK	KARNES	TX20	255	330463	ONA 1943	HOSTETTER NE	MCMULLEN	TX10	311	334011	N 1977
HONDO CREEK NORTH	KARNES	TX20	255	330494	ONA 1955	HOSTETTER NORTH	MCMULLEN	TX10	311	334028	ONA 1953
HONDO CREEK WEST	KARNES	TX20	255	330525	N 1967	HOSTETTER SOUTH	DUVAL	TX40	131	001422	N 1981
HONDO PIPELINE	IRION	TX75	235	013874	OA 1990	HOT CHOCOLATE	BRAZORIA	TX30	039	000663	N 1981
HONDO RAINBOW	REAGAN	TX75	383	014346	OA 1990	HOT SPRINGS	KENT	TX85	263	006293	O 1984
HONEST RIDGE	LIMESTONE	TX50	293	330618	OA 1927	HOT WELLS	JIM HOGG	TX40	247	334059	ONA 1972
HONEY	HARDIN	TX30	199	330649	ONA 1971	HOUCK	COLORADO	TX30	089	334183	N 1952
HONEY BEE	ARCHER	TX90	009	001416	OA 1981	HOUDMAN	LIVE OAK	TX20	297	334214	ONA 1961
HONEY BEE	BAYLOR	TX90	023	001416	OA 1981	HOUDMAN WEST	LIVE OAK	TX20	297	334234	ONA 1974
HONEY BEE	THROCKMORTON	TX70	447	001416	OA 1981	HOUDMANN-BUXKAMPER	LIVE OAK	TX20	297	011970	N 1987
HONEY BEE	YOUNG	TX90	503	001416	OA 1981	HOUGE	JACK	TX90	237	334245	O 1965
HONEY CREEK	LAVACA	TX20	285	330711	N 1973	HUGHTON	JIM HOGG	TX40	247	334462	O 1954
HONEY JUNE	COOKE	TX90	097	330734	OA 1976	HOUND DOG	LAVACA	TX20	285	015504	N 1995
HONEYMOONERS	STONEWALL	TX70	433	014243	O 1991	HOUNDS TOOTH	NEWTON	TX30	351	018525	N 2005
HONK	FOARD	TX90	155	001417	OA 1981	HOUR	TOM GREEN	TX75	451	000278	OA 1981
HOOD	BORDEN	TX85	033	330835	OA 1958	HOUSE	BEE	TX20	025	334679	N 1986
HOOD NORTH	BORDEN	TX85	033	006120	OA 1983	HOUSE	PALO PINTO	TX70	363	334679	O 1940
HOOD SOUTH	BORDEN	TX85	033	011154	OA 1987	HOUSE RANCH	ARCHER	TX90	009	334786	OA 1976
HOOD WEST	BORDEN	TX85	033	004401	OA 1983	HOUSER	COMANCHE	TX70	093	001423	OA 1979
HOOE	HARDIN	TX30	199	330897	O 1969	HOUSH	TYLER	TX30	457	334803	OA 1950
HOOPER	PALO PINTO	TX70	363	006612	N 1993	HOUSTON	HARRIS	TX30	201	334834	ONA 1967
HOOK	BROOKS	TX40	047	015879	N 1996	HOUSTON NORTH	HARRIS	TX30	201	334865	ONA 1939
HOOKER	MADISON	TX30	313	331083	N 1969	HOUSTON RANCH	HOOD	TX70	221	334880	N 1976
HOOKER CREEK	BURLESON	TX30	051	000657	OA 1980	HOUSTON SHIP CHAN.	HARRIS	TX30	201	015482	N 2001
HOOKER CREEK	LEE	TX30	287	000657	OA 1980	HOUSTON SOUTH	HARRIS	TX30	201	334896	ONA 1935
HOOKS	HARRIS	TX30	201	331272	N 1977	HOVGARD-JOHNSON	COLEMAN	TX70	083	335082	O 1952
HOOLIA CREEK	FALLS	TX50	145	003858	OA 1983	HOWARD	BROWN	TX70	049	335113	N 1981
HOOPER	SHELBY	TX60	419	008908	N 1985	HOWARD	MONTAGUE	TX90	337	335113	OA 1957
HOOPLE	CROSBY	TX85	107	331291	OA 1976	HOWARD DRAW	CROCKETT	TX75	105	335144	ONA 1950
HOOPLE	LUBBOCK	TX85	303	331291	OA 1976	HOWARD DRAW NE	CROCKETT	TX75	105	335175	ONA 1967
HOORAY	CALLAHAN	TX70	059	007885	OA 1983	HOWARD J. BASS	SHACKELFORD	TX70	417	015966	OA 1996
HOOT	PALO PINTO	TX70	363	006968	N 1984	HOWARD SOUTH	FISHER	TX70	151	335268	O 1964
HOOPER	CROCKETT	TX75	105	331362	OA 1938	HOWARD-GLASSCOCK	GLASSCOCK	TX80	173	335206	OA 1925
HOOPER NE	GRAY	TX95	179	331393	N 1967	HOWARD-GLASSCOCK	HOWARD	TX80	227	335206	OA 1925
HOOPER SE	CROCKETT	TX75	105	331486	O 1969	HOWARD-GLASSCOCK	MITCHELL	TX80	335	335206	OA 1925
HOPE	DE WITT	TX20	123	331548	N 1944	HOWARD-GLASSCOCK	STERLING	TX80	431	335206	O 1926
HOPE	LAVACA	TX20	285	331548	ONA 1948	HOWARD-PAINE	MONTAGUE	TX90	337	001424	OA 1980
HOPE NE	LAVACA	TX20	285	331605	N 1973	HOWARD-RAYNER	COLORADO	TX30	089	000664	N 1979
HOPE NORTH	LAVACA	TX20	285	331610	N 1975	HOWARDS CREEK	CROCKETT	TX75	105	335299	ONA 1963
HOPE NW	LAVACA	TX20	285	331641	N 1965	HOWARDS CREEK EAST	CROCKETT	TX75	105	335303	N 1974
HOPE SE	LAVACA	TX20	285	331665	N 1974	HOWARDS CREEK NORTH	CROCKETT	TX75	105	007101	N 1980
HOPE SOUTH	LAVACA	TX20	285	331672	O 1955	HOWDA	IRION	TX75	235	335330	OA 1968
HOPEHILL	FISHER	TX70	151	007886	OA 1982	HOWE	WARD	TX80	475	335350	ONA 1972
HOPEWELL	GRIMES	TX30	185	331796	N 1951	HOWE RANCH	HEMPHILL	TX95	211	335355	N 1973
HOPKINS	EDWARDS	TX10	137	331858	N 1977	HOWE RANCH NORTH	HEMPHILL	TX95	211	335357	N 1979
HOPKINS	WHEELER	TX95	483	331858	N 1983	HOWE RANCH SOUTH	HEMPHILL	TX95	211	003768	N 1981
HOPKINS-POPE	HOOD	TX70	221	331909	N 1976	HOWE SOUTH	PECOS	TX80	371	335358	OA 1972
HOPPER	SMITH	TX60	423	014958	N 1993	HOWELL	JIM WELLS	TX40	249	335361	O 1952
HOPPERS LANDING	REFUGIO	TX20	391	332044	O 1963	HOWELL	PALO PINTO	TX70	363	335361	ONA 1979
HORACE MOOS	JIM WELLS	TX40	249	006553	N 1984	HOWELL	SAN PATRICIO	TX40	409	335361	ON 1952
HORADAM	VICTORIA	TX20	469	004961	N 1996	HOWELL NE	SAN PATRICIO	TX40	409	335400	N 1980
HORDES CREEK	GOLIAD	TX20	175	332323	ONA 1929	HOWERTON	RUNNELS	TX75	399	335423	ONA 1967
HORDES CREEK EAST	GOLIAD	TX20	175	332330	N 1976	HOWLAND	GAINES	TX85	165	335485	O 1962
HORDES CREEK NORTH	GOLIAD	TX20	175	332354	ONA 1947	HOWLAND SOUTH	GAINES	TX85	165	335493	OA 1974
HORDES CREEK SOUTH	GOLIAD	TX20	175	332385	N 1959	HOWLING	HOWARD	TX80	227	016468	N 2001
HORDES CREEK WEST	GOLIAD	TX20	175	332416	N 1965	HOWLING	STERLING	TX80	431	016468	OA 1999
HORDS CREEK SOUTH	COLEMAN	TX70	083	010468	N 1985	HOWTH	WALLER	TX30	473	000665	ONA 1980
HORIZON	HANSFORD	TX95	195	332478	OA 1957	HOXSEY	REFUGIO	TX20	391	335671	O 1957
HORIZON	OCHILTREE	TX95	357	332478	OA 1957	HRUBETZ	COLEMAN	TX70	083	002123	ONA 1982
HORIZON	ROBERTS	TX95	393	332478	OA 1957	HRUBETZ	RUNNELS	TX75	399	002123	ONA 1982
HORIZON EAST	OCHILTREE	TX95	357	007217	N 1997	HRUBETZ	TYLER	TX70	441	002123	ONA 1982
HORIZON NW	HANSFORD	TX95	195	332509	OA 1962	HRYHOR	OLDHAM	TX95	359	007887	OA 1982
HORMIGAS	BROOKS	TX40	047	332521	N 1977	HTB	LEON	TX50	289	009613	N 1981
HORN	ATASCOSA	TX10	013	332540	OA 1955	HUAT	GAINES	TX85	165	336199	OA 1961
HORN	YOUNG	TX90	503	332540	ONA 1982	HUAT EAST	GAINES	TX85	165	336230	O 1962
HORN HILL	LIMESTONE	TX50	293	003070	OA 1982	HUBACH	RUNNELS	TX75	399	013605	OA 1990
HORN NORTH	ATASCOSA	TX10	013	332571	O 1960	HUBBARD	GLASSCOCK	TX80	173	336354	O 1975
HORNADAY	STARR	TX40	427	322616	OA 1985						

Field Name	County Name	State Sub	Co Code	Field Code	Field Disc Type	Year	Field Name	County Name	State Sub	Co Code	Field Code	Field Disc Type	Year
HUBBERD	WEBB	TX40	479	336457	N	1979	HUNTER	HANSFORD	TX95	195	339578	N	1980
HUBBERD (OLD)	WEBB	TX40	479	013486	N	1974	HUNTER	JACK	TX90	237	339578	OA	1979
HUBBERD -B-	WEBB	TX40	479	013487	N	1989	HUNTER	TAYLOR	TX70	441	339578	O	1955
HUBBERD EAST	WEBB	TX40	479	001425	N	1974	HUNTER ANTON	SHACKELFORD	TX70	417	006811	N	1994
HUBBLE	STARR	TX40	427	018890	N	2006	HUNTER BROTHERS	ARCHER	TX90	009	339609	OA	1948
HUBER	PECOS	TX80	371	336478	ONA	1971	HUNTER CREEK	DENTON	TX90	121	016754	N	1987
HUBURT	CLAY	TX90	077	336509	OA	1950	HUNTING SHIRT	EASTLAND	TX70	133	001433	O	1979
HUCKABY	STEPHENS	TX70	429	336511	O	1976	HUNTINGTON	ANGELINA	TX60	005	340105	OA	1935
HUCK-ALLEN	RUNNELS	TX75	399	011155	O	1986	HUNTLEY	GARZA	TX85	169	340167	OA	1954
HUCKLEBERRY	FISHER	TX70	151	015395	O	1995	HUNTLEY EAST	GARZA	TX85	169	340198	OA	1956
HUCKLEBERRY RIDGE	ORANGE	TX30	361	014960	N	1994	HUNTOON	OCHILTREE	TX95	357	340229	N	1965
HUDDLE-MANNING	DAWSON	TX85	115	336540	O	1950	HUNTOON NORTH	OCHILTREE	TX95	357	340244	N	1979
HUDDLESTON	JONES	TX70	253	336571	ONA	1953	HUNTOON SW	OCHILTREE	TX95	357	000345	N	1980
HUDDLESTON	RUNNELS	TX75	399	336571	O	1940	HUNTSVILLE NE	WALKER	TX30	471	004150	N	1981
HUDDLESTON SOUTH	JONES	TX70	253	336602	O	1956	HUPPLER	CROCKETT	TX75	105	008701	N	1985
HUDDLESTON WEST	JONES	TX70	253	336633	O	1956	HUPPLER NE	CROCKETT	TX75	105	017095	N	2002
HUDGINS	KARNES	TX20	255	013607	N	1990	HURBLE	UPTON	TX75	461	340477	ONA	1926
HUDGINS	GRAYSON	TX90	181	336664	OA	1954	HURLBUT	HURLOCK	TX80	335	340508	O	1952
HUDGINS	JACKSON	TX20	239	336664	N	1985	HURRICANE CREEK	MITCHELL	TX60	067	340601	N	1985
HUDGINS RANCH	WHARTON	TX30	481	016309	N	1997	HURST	HARDEMAN	TX90	197	016887	O	2001
HUDGINS SW	GRAYSON	TX90	181	336695	OA	1966	HURT DOG	HARDEMAN	TX90	197	010471	OA	1985
HUDMAN	SHACKELFORD	TX70	417	336726	N	1959	HURTA HILL	ZAVALA	TX10	507	010472	N	1985
HUDSON	ANDREWS	TX80	003	336757	O	1951	HUSKY	HARDIN	TX30	199	012775	ONA	1988
HUDSON	COLEMAN	TX70	083	336757	ONA	1951	HUSTON	THROCKMORTON	TX70	447	340756	O	1951
HUDSON-MORLEY	COCHRAN	TX85	079	001429	OA	1980	HUSUM	JACK	TX90	237	012992	OA	1988
HUDSON-MORLEY	YOAKUM	TX85	501	001429	OA	1980	HUTCH	HUTCHINSON	TX95	233	340787	ONA	1956
HUDSPETH	CROCKETT	TX75	105	336881	N	1969	HUTCHINS	WHARTON	TX30	481	340849	ONA	1946
HUEBNER	MATAGORDA	TX30	321	336943	ON	1958	HUTCHINS SOUTH	WHARTON	TX30	481	340942	ONA	1947
HUERFANO	WEBB	TX40	479	337005	N	1996	HUTCHINS SW	WHARTON	TX30	481	340973	ONA	1952
HUEYVILLE	NEWTON	TX30	351	016175	N	1996	HUTCHINS-KUBELA	WHARTON	TX30	481	340880	ONA	1936
HUFF	REFUGIO	TX20	391	337098	ONA	1932	HUTCHINSON GAS	CALLAHAN	TX70	059	341004	ON	1954
HUFF	VICTORIA	TX20	469	337098	ONA	1932	HUTCHINSON NE	HUTCHINSON	TX95	233	008170	OA	1984
HUFFPUFF	HASKELL	TX70	207	004735	OA	1983	HUTCHINSON NORTH	HANSFORD	TX95	195	341035	ONA	1956
HUFFSMITH	HARRIS	TX30	201	337253	ONA	1953	HUTCHINSON NORTH	HUTCHINSON	TX95	233	341035	ONA	1952
HUFFSMITH EAST	HARRIS	TX30	201	337284	O	1952	HUTCHINSON NW	HUTCHINSON	TX95	233	015091	O	1994
HUFFSMITH SW	HARRIS	TX30	201	337315	OA	1964	HUTCHISON	CALLAHAN	TX70	059	341047	OA	1978
HUFFSMITH WEST	HARRIS	TX30	201	337346	ON	1966	HUTCHISON NE	CALLAHAN	TX70	059	341052	N	1978
HUFFSTUTTLER	PARKER	TX70	367	003992	N	1982	HUTCHISON WEST	CALLAHAN	TX70	059	001437	OA	1979
HUGH	HARDEMAN	TX90	197	337466	O	1976	HUTEX	ANDREWS	TX80	003	341066	OA	1953
HUGH FITZSIMMONS	DIMMIT	TX10	127	337470	OA	1959	HUTEX	MARTIN	TX80	317	341066	OA	1953
HUGH FITZSIMMONS	MAVERICK	TX10	323	337470	OA	1959	HUTEX NORTH	ANDREWS	TX80	003	341097	OA	1952
HUGHART	SAN JACINTO	TX30	407	017874	N	2005	HUTSON	RUNNELS	TX75	399	341159	O	1970
HUGHES	EASTLAND	TX70	133	337532	N	1983	HUTT	MIDLAND	TX80	329	341179	N	1969
HUGHES	JACK	TX90	237	337532	O	1983	HUTTO	HOWARD	TX80	227	341190	O	1950
HUGHES	WEBB	TX40	479	337532	ON	1946	HUTTO SOUTH	HOWARD	TX80	227	341221	OA	1964
HUGHES-ODELL	THROCKMORTON	TX70	447	337563	OA	1949	HUXLEY	SHELBY	TX60	419	341283	ONA	1946
HUGHES-ODELL NE	THROCKMORTON	TX70	447	001431	OA	1979	H-W	WILBARGER	TX90	487	297740	O	1956
HUGHES-ODELL SW	THROCKMORTON	TX70	447	001432	N	1980	HWM	MIDLAND	TX80	329	012776	OA	1988
HUGHES-ODELL WEST	THROCKMORTON	TX70	447	337594	O	1951	HYA	MITCHELL	TX80	335	006121	OA	1983
HUGHEY	HARRISON	TX60	203	337625	ON	1966	HYATT SOUTH	TYLER	TX30	457	341586	ON	1945
HUGHLENE	UPTON	TX75	461	337656	O	1954	HYDE	PALO PINTO	TX70	363	341617	N	1997
HUGOTON	HANSFORD	TX95	195	337687	N	1927	HYINK	WILBARGER	TX90	487	009246	OA	1985
HUGOTON	HARTLEY	TX95	205	337687	N	1927	HYLTON	NOLAN	TX70	353	341710	OA	1957
HUGOTON	MOORE	TX95	341	337687	N	1927	HYLTON NW	NOLAN	TX70	353	341772	ONA	1951
HUGOTON	SHERMAN	TX95	421	337687	N	1927	HYLTON-MOORE	NOLAN	TX70	353	341772	OA	1950
HUIE-EMERSON COX	HARDEMAN	TX90	197	014961	O	1994	HYMEL	MEDINA	TX10	325	007104	N	1982
HUISACHE	ZAVALA	TX10	507	004821	N	1994	HYNES	DE WITT	TX20	123	341803	ONA	1953
HULL	JACK	TX90	237	337966	N	1980	HYNES BAY	CALHOUN	TX20	057	001438	O	1979
HULL	LIBERTY	TX30	291	337966	ONA	1918	HYNES RANCH	REFUGIO	TX20	391	341834	ONA	1953
HULL AIRPORT	FORT BEND	TX30	157	012190	N	1987	HYNES RANCH SOUTH	REFUGIO	TX20	391	001439	N	1981
HULL NEW	LIBERTY	TX30	291	338090	O	1935	HYSAW	KARNES	TX20	255	341896	ON	1945
HULL SE	LIBERTY	TX30	291	338148	N	1977	I & L	RED RIVER	TX60	387	342618	OA	1955
HULL SOUTH	LIBERTY	TX30	291	338183	ON	1956	I A B	COKE	TX75	081	342649	ONA	1957
HULLDALE	SCHLEICHER	TX75	413	338214	ONA	1950	I A B NE	COKE	TX75	081	342680	OA	1961
HULLDALE NORTH	SCHLEICHER	TX75	413	338245	OA	1951	I A B SOUTH	COKE	TX75	081	342688	OA	1973
HULLDALE SOUTH	SCHLEICHER	TX75	413	338276	O	1953	I A B SW	COKE	TX75	081	342711	OA	1958
HULLDALE WEST	SCHLEICHER	TX75	413	338280	ONA	1974	I A S	YOUNG	TX90	503	342742	O	1957
HULL-DOBBS	COLEMAN	TX70	083	337997	O	1953	I BELIEVE, KELSEY	JONES	TX70	253	014962	O	1994
HULL-DOBBS	RUNNELS	TX75	399	337997	OA	1950	I C	EASTLAND	TX70	133	004238	OA	1983
HULL-DOBBS NORTH	COLEMAN	TX70	083	338028	OA	1953	I C G A	YOUNG	TX90	503	009439	OA	1984
HULL-DOBBS SOUTH	RUNNELS	TX75	399	338028	O	1953	I G	YOUNG	TX90	503	015855	O	1984
HULL-SILK-SIKES	ARCHER	TX90	009	338152	OA	1939	I H-20	VAN ZANDT	TX50	467	342773	N	1967
HUMBLE	HARRIS	TX30	201	338431	ONA	1905	I L & M	EASTLAND	TX70	133	010473	ONA	1986
HUMBLE DEEP	HARRIS	TX30	201	338462	O	1943	I M U	YOUNG	TX90	503	015856	O	1984
HUMBLE LIGHT	HARRIS	TX30	201	338493	OA	1905	I P I	STEPHENS	TX70	429	011159	OA	1986
HUMBLE NW	HARRIS	TX30	201	338524	O	1956	I X	CALLAHAN	TX70	059	342928	OA	1954
HUMBLE SE	HARRIS	TX30	201	338555	O	1957	I Y GARCIA	KENEDY	TX40	261	016967	N	2001
HUMBLE WEST	HARRIS	TX30	201	338586	O	1955	I Y GARCIA	WILLACY	TX40	489	016967	N	2001
HUMBLE WESTSIDE	HARRIS	TX30	201	338617	O	1950	IAGO	WHARTON	TX30	481	343021	O	1947
HUMBOLDT	HUNT	TX50	231	014244	OA	1992	IATAN	HOWARD	TX80	227	343052	OA	1957
HUMISTON	TOM GREEN	TX75	451	338772	O	1966	IATAN	MITCHELL	TX80	335	343052	OA	1957
HUMMEL	EASTLAND	TX70	133	338803	ONA	1957	IATAN EAST HOWARD	HOWARD	TX80	227	343083	OA	1926
HUMPHREY GRAY	JONES	TX70	253	338958	OA	1948	IATAN EAST HOWARD	MITCHELL	TX80	335	343083	OA	1926
HUMPHREY-BASHFORD	JONES	TX70	253	338850	OA	1977	IATAN NORTH	HOWARD	TX80	227	343114	OA	1943
HUMPHREY-CHAPMAN	HASKELL	TX70	207	338865	OA	1946	IATAN NORTH	MITCHELL	TX80	335	343114	OA	1943
HUMPHREY-CHAPMAN EAST	HASKELL	TX70	207	338896	OA	1953	IATAN-EAST HOWARD	HOWARD	TX80	227	004171	OA	1926
HUMPHREY-DAVIS	KING	TX85	269	338927	O	1951	IBEX	SHACKELFORD	TX70	417	343207	ON	1951
HUMPHREY-DAVIS	KNOX	TX90	275	338927	O	1951	IBEX	STEPHENS	TX70	429	343207	N	1965
HUMPHREYS	HEMPHILL	TX95	211	338989	ONA	1971	IBEX EAST	STEPHENS	TX70	429	343238	ONA	1947
HUMPHREYS NW	HEMPHILL	TX95	211	010762	OA	1986	IBEX NE	STEPHENS	TX70	429	343269	O	1950
HUNCH	COKE	TX75	081	014768	O	1993	IBEX SOUTH	SHACKELFORD	TX70	417	343300	O	1974
HUNDIDO	ZAPATA	TX40	505	339035	N	1976	IBEX SOUTH	STEPHENS	TX70	429	343300	O	1947
HUNDIDO EAST	ZAPATA	TX40	505	006810	N	1984	IBEX SW	SHACKELFORD	TX70	417	011161	N	1986
HUNDIDO NE	ZAPATA	TX40	505	011156	N	1986	ICHIBON	BEE	TX20	025	343312	O	1975
HUNDIDO NW	ZAPATA	TX40	505	011157	N	1986	ICI	BRAZOS	TX30	041	010474	O	1997
HUNDLEY	MONTAGUE	TX90	337	339051	OA	1944	ICI	ROBERTSON	TX50	395	010474	O	1985
HUNDLEY EAST	MONTAGUE	TX90	337	339082	OA	1953	ICKERT-PORTWOOD	YOUNG	TX90	503	343331	O	1968
HUNGERFORD	WHARTON	TX30	481	339144	N	1944	IDA	BAYLOR	TX90	023	343455	OA	1980
HUNGERFORD EAST	FORT BEND	TX30	157	339175	N	1963	IDA	FISHER	TX70	151	343455	OA	1953
HUNGERFORD EAST	WHARTON	TX30	481	339175	N	1963	IDA SUE	KENT	TX85	263	343486	OA	1964
HUNGERFORD NORTH	FORT BEND	TX30	157	339206	N	1961	IDA SUE EAST	KENT	TX85	263	005540	OA	1982
HUNGERFORD NORTH	WHARTON	TX30	481	339206	N								

TEXAS

Field Name	County Name	State Sub	Co Code	Field Code	Field Disc Type	Year	Field Name	County Name	State Sub	Co Code	Field Code	Field Disc Type	Year
ILES SOUTH	STEPHENS	TX70	429	344363	OA	1972	IRWIN NORTH	THROCKMORTON	TX70	447	349184	O	1959
ILLINI	BROOKS	TX40	047	017362	N	2003	ISAAC	HOWARD	TX80	227	349199	ONA	1979
ILLINOIS	MONTAGUE	TX90	337	344394	OA	1942	ISAAC LINDSEY	ANDERSON	TX60	001	349215	ONA	1951
ILLINOIS BEND	MONTAGUE	TX90	337	010765	O	1986	ISAAC LINDSEY SOUTH	ANDERSON	TX60	001	000670	OA	1978
ILLUSION LAKE	LAMB	TX85	279	344425	OA	1957	ISAAC M	FORT BEND	TX30	157	013235	N	1989
IMA GALE	WHARTON	TX30	481	013233	N	1989	ISAAC S	LIVE OAK	TX20	297	349246	N	1957
IMMEL	HEMPHILL	TX95	211	344503	N	1979	ISABELLA	REFUGIO	TX20	391	349308	N	1975
IMMELMAN	UPTON	TX75	461	006294	ONA	1983	ISENHOWER	CALLAHAN	TX70	059	349395	N	1978
IMOGENE	ATASCOSA	TX10	013	344518	ONA	1942	ISENHOWER SE	CALLAHAN	TX70	059	001452	ONA	1979
IMOGENE EAST	ATASCOSA	TX10	013	344549	ONA	1947	ISETT	EASTLAND	TX70	133	349401	ONA	1950
IMOGENE SE	ATASCOSA	TX10	013	344580	OA	1952	ISLE	CASS	TX60	067	005549	N	1982
IMOGENE SOUTH	ATASCOSA	TX10	013	344611	OA	1951	ITEX	PANOLA	TX60	365	001453	ONA	1981
IMPERIAL	PECOS	TX80	371	344642	N	1965	ITEX	RUSK	TX60	401	001453	ONA	1981
INA	MARTIN	TX80	317	344673	OA	1990	ITLL DO	MONTAGUE	TX90	337	010770	O	1986
INAUGURATION	PECOS	TX80	371	344749	ONA	1981	ITS ABOUT TIME	EASTLAND	TX70	133	014770	N	1993
INDEPENDENCE	DUVAL	TX40	131	344890	N	1957	ITS ABOUT TIME	PALO PINTO	TX70	363	014770	N	1993
INDEPENDENCE	HARDEMAN	TX90	197	344890	OA	1980	ITTTLESON	PARKER	TX70	367	001454	N	1981
INDEPENDENCE	ZAVALA	TX10	507	344890	OA	1967	ITTY BITTY	WOOD	TX60	499	014158	O	1991
INDEPENDENCE SOUTH	DUVAL	TX40	131	344952	N	1961	IVA LEE	GLASSCOCK	TX80	173	012195	OA	1987
INDEPENDENCE WEST	ZAVALA	TX10	507	002124	ONA	1980	IVADELL	STEPHENS	TX70	429	004415	OA	1983
INDEPENDENT	COTTLE	TX85	101	344983	N	1981	IVADELL WEST	STEPHENS	TX70	429	006295	OA	1984
INDIAN	FORT BEND	TX30	157	011973	N	1988	IVAN	STEPHENS	TX70	429	350176	ONA	1958
INDIAN CAMP	TAYLOR	TX70	441	345138	OA	1980	IVAN EAST	STEPHENS	TX70	429	001456	ONA	1980
INDIAN CAMP	YOAKUM	TX85	501	345138	O	1959	IVAN NE	STEPHENS	TX70	429	350230	N	1974
INDIAN CAMP NORTH	YOAKUM	TX85	501	015130	O	1994	IVAN SE	STEPHENS	TX70	429	350242	ONA	1978
INDIAN CREEK	JACKSON	TX20	239	345200	ONA	1969	IVAN SHEPHERD	STEPHENS	TX70	429	001457	OA	1979
INDIAN CREEK	TAYLOR	TX70	441	345200	OA	1980	IVANHOE	LIPSCOMB	TX95	295	350269	N	1981
INDIAN GAP	HAMILTON	TX70	193	009614	O	1981	IVANHOE WEST	LIMESTONE	TX50	293	350393	ON	1984
INDIAN HILLS	HARRIS	TX30	201	345262	ONA	1953	IVES	AUSTIN	TX30	015	004739	ONA	1985
INDIAN HILLS NORTH	MONTGOMERY	TX30	339	345293	ONA	1956	IVESTER	WHEELER	TX95	483	011163	N	1985
INDIAN HILLS WEST	HARRIS	TX30	201	345324	N	1955	IVY	MCCULLOCH	TX75	307	350424	OA	1980
INDIAN KNOLL	SHACKELFORD	TX70	417	345543	OA	1980	IVY	SHACKELFORD	TX70	417	350424	OA	1937
INDIAN KNOLL	STEPHENS	TX70	429	345543	ON	1976	IVY	YOUNG	TX90	503	350424	OA	1982
INDIAN MESA	PECOS	TX80	371	011974	OA	1987	IZOD	COOKE	TX90	097	000228	OA	1981
INDIAN MOUND	DIMITT	TX10	127	345386	ONA	1967	J & B	COLORADO	TX30	089	351146	N	1976
INDIAN MOUNTAIN	STEPHENS	TX70	429	001446	OA	1979	J & J	NOLAN	TX70	353	001458	OA	1981
INDIAN MOUNTAIN	THROCKMORTON	TX70	447	001446	OA	1979	J & R	NOLAN	TX70	353	003993	OA	1982
INDIAN POINT	NUECES	TX40	355	345417	ONA	1957	J & R	PALO PINTO	TX70	363	003993	OA	1982
INDIAN POINT SOUTH	NUECES	TX40	355	345448	N	1966	JA	THROCKMORTON	TX70	447	351177	ON	1959
INDIAN POINT WEST	NUECES	TX40	355	001447	N	1981	JA BRACKEN	MCMULLEN	TX10	311	011977	N	1987
INDIAN ROCK	UPSHUR	TX60	459	345510	N	1964	JA D	RUNNELS	TX75	399	351239	O	1968
INDIAN SPRINGS	COOKE	TX90	097	345603	OA	1955	JA DAVIS	MENARD	TX75	327	015834	O	1997
INDIANA	RUNNELS	TX75	399	345649	OA	1981	JA M	NOLAN	TX70	353	351270	OA	1958
INDIANOLA	ERATH	TX70	143	345680	N	1979	JA SPILLER	ZAVALA	TX10	507	351277	N	1978
INDIO	ZAVALA	TX10	507	345727	ONA	1960	JA W	ZAVALA	TX10	507	009248	N	1985
INDIO WEST	ZAVALA	TX10	507	345758	OA	1970	JB	SHACKELFORD	TX70	417	001459	OA	1979
INDIOS	CAMERON	TX40	061	345789	N	1957	JB B	CHEROKEE	TX60	073	351301	N	1970
INDIOS WEST	HIDALGO	TX40	215	345820	N	1966	JB C	WILBARGER	TX90	487	351332	OA	1955
INDUCTION	SHACKELFORD	TX70	417	014963	O	1994	JB C	RUNNELS	TX75	399	007105	ONA	1980
INEEDA	JEFFERSON	TX30	245	002303	ONA	1999	JB T	PALO PINTO	TX70	363	012550	OA	1984
INEZ	ANDREWS	TX80	003	345851	OA	1961	JB Y	REEVES	TX80	389	351336	ONA	1969
INEZ	VICTORIA	TX20	469	345851	N	1984	J BROWN	JONES	TX70	253	351347	OA	1974
INEZ FARR	COOKE	TX90	097	014347	O	1992	J C	MARTIN	TX80	317	011445	OA	1990
INEZ JAMESON	BURLESON	TX30	051	345882	ONA	1969	J C	SHACKELFORD	TX70	417	011445	N	1978
INEZ NORTH	ANDREWS	TX80	003	345913	O	1965	J C B	PECOS	TX80	371	351363	OA	1969
INEZ NORTH	VICTORIA	TX20	469	345913	ON	1953	J C HARRIS	CLAY	TX90	077	351394	OA	1970
INEZ SOUTH	VICTORIA	TX20	469	345944	N	1951	J C MARTIN	WEBB	TX40	479	351402	N	1974
INEZ SW	VICTORIA	TX20	469	009615	N	1983	J C MARTIN	ZAPATA	TX40	505	351402	N	1974
INGHAM	CROCKETT	TX75	105	346316	ONA	1957	J C MARTIN SOUTH	ZAPATA	TX40	505	006219	N	1983
INGHAM WEST	TRELL	TX75	443	011162	N	1986	J C MARTIN WEST	ZAPATA	TX40	505	003860	N	1982
INGRAM	TAYLOR	TX70	441	346471	O	1946	J CLEO THOMPSON	CRANE	TX80	103	351425	OA	1964
INGRAM TRINITY	ANDERSON	TX60	001	001448	ONA	1980	J CLEO THOMPSON	UPTON	TX75	461	351425	OA	1964
INGRAM TRINITY	FREESTONE	TX50	161	001448	ONA	1980	J D	BAYLOR	TX90	023	009793	OA	1985
INGRAM TRINITY	HENDERSON	TX50	213	001448	OA	1980	J D A	MAVERICK	TX10	323	351446	ON	1978
INGRAM TRINITY	NAVARRO	TX50	349	001448	ONA	1980	J D G	TAYLOR	TX70	441	351447	OA	1974
INK	STEPHENS	TX70	429	001449	N	1979	J D GAS	CROCKETT	TX75	105	001558	N	1999
INKERMAN	YOUNG	TX90	503	346626	OA	1984	J D MARTIN	ZAPATA	TX40	505	008520	N	1984
INKUM	TAYLOR	TX70	441	346688	ON	1952	J D SLADE	SUTTON	TX75	435	007106	N	1981
INKUM EAST	TAYLOR	TX70	441	346719	OA	1960	J D W	JACK	TX90	237	351456	N	1969
INKUM SE	TAYLOR	TX70	441	346750	OA	1955	J E CRAWFORD	FAYETTE	TX30	149	013608	N	1990
INKUM SOUTH	TAYLOR	TX70	441	346781	OA	1966	J E F	CLAY	TX90	077	351487	O	1957
INKUM SW	TAYLOR	TX70	441	346812	OA	1972	J E H	REEVES	TX80	389	351518	O	1963
INLAND	STARR	TX40	427	346843	OA	1968	J E K	KNOX	TX90	275	351549	OA	1957
IN-LINE	TERRY	TX85	445	001444	OA	1981	J F G	TAYLOR	TX70	441	351558	OA	1974
INMAN	CALLAHAN	TX70	059	346905	OA	1954	J F JACKSON	LIMESTONE	TX50	293	351566	N	1973
INS	DICKENS	TX85	125	008029	O	1997	J F S	DIMITT	TX10	127	351663	ONA	1974
INTERSTATE	SUTTON	TX75	435	347339	ONA	1971	J F S SW	DIMITT	TX10	127	011446	OA	1980
INVESTER	WHEELER	TX95	483	010475	N	1985	J G S	PANOLA	TX60	365	351580	ONA	1961
INVESTEX	TAYLOR	TX70	441	010476	OA	1985	J J & H	SHACKELFORD	TX70	417	351626	ONA	1975
IOLA	GRIMES	TX30	185	347398	ONA	1977	J J & J	ZAPATA	TX40	505	351629	N	1976
IOLA EAST	GRIMES	TX30	185	000667	N	1981	J J O	PALO PINTO	TX70	363	009249	N	1985
IOLA NW	GRIMES	TX30	185	347536	N	1978	J K RIDLEY	RUNNELS	TX75	399	007107	O	1980
IOLA SOUTH	BRAZOS	TX30	041	347494	OA	1982	J K S	PECOS	TX80	371	351642	ONA	1971
IOLA SOUTH	GRIMES	TX30	185	347494	OA	1982	J K T	SCHLEICHER	TX75	413	351670	ONA	1978
IOLANTHE	STERLING	TX80	431	347587	O	1948	J K WADLEY	CALLAHAN	TX70	059	351673	OA	1950
IONA HICKEY	PALO PINTO	TX70	363	014769	ON	1993	J L ADAMS	RUNNELS	TX75	399	007109	OA	1982
IOWA COLONY	BRAZORIA	TX30	039	347723	N	1990	J L B	ATASCOSA	TX10	013	011978	OA	1987
IPCO	KENT	TX85	263	347754	OA	1975	J L B	KARNES	TX20	255	011978	OA	1987
IRA	STARR	TX40	427	347913	O	1945	J L GRAY	EASTLAND	TX70	133	351691	N	1978
IRA NE	SCURRY	TX85	415	016471	OA	1998	J L H	COKE	TX75	081			

Field Name	County Name	State Sub	Co Code	Field Code	Field Disc Type Year	Field Name	County Name	State Sub	Co Code	Field Code	Field Disc Type Year
J Q LINDSEY	HASKELL	TX70	207	013383	OA 1989	JAMAR	LOVING	TX80	301	013548	OA 1990
J R	DUVAL	TX40	131	003862	ONA 1979	JAMBERS	MCMULLEN	TX10	311	353967	O 1950
J R CLAYTON RANCH	JACK	TX90	237	351952	OA 1971	JAMES	YOUNG	TX90	503	354029	OA 1928
J R D 7	BORDEN	TX85	033	003994	OA 1982	JAMES EAST	YOUNG	TX90	503	354060	OA 1962
J R F	COLEMAN	TX70	083	003071	OA 1982	JAMES FULLER	LAVACA	TX20	285	354091	ONA 1963
J R G	CALLAHAN	TX70	059	001461	N 1980	JAMES FULLER SW	LAVACA	TX20	285	354101	N 1974
J R J	RUNNELS	TX75	399	351983	O 1963	JAMES HENDERSON	CLAY	TX90	077	354111	O 1977
J R JACOBS	PALO PINTO	TX70	363	014967	ON 1994	JAMES NORTH	YOUNG	TX90	503	354122	OA 1965
J R K	KNOX	TX90	275	352014	OA 1956	JAMES SE	YOUNG	TX90	503	010773	OA 1986
J S	UPTON	TX75	461	352025	O 1973	JAMES SOUTH	YOUNG	TX90	503	354153	OA 1961
J S B	STONEWALL	TX70	433	014771	O 1993	JAMES T	SHACKELFORD	TX70	417	008523	N 1984
J S LEWIS	BROWN	TX70	049	352032	ONA 1972	JAMES W NICHOLS	KARNES	TX20	255	009250	N 1985
J T D	CROCKETT	TX75	105	352034	O 1975	JAMES WEST	YOUNG	TX90	503	354184	OA 1964
J T RANCH	EASTLAND	TX70	133	007889	ONA 1981	JAMESON	COKE	TX75	081	354215	OA 1946
J V S	YOUNG	TX90	503	001462	OA 1977	JAMESON	MITCHELL	TX80	335	354215	OA 1946
J V T	PALO PINTO	TX70	363	352039	N 1974	JAMESON	STERLING	TX80	431	354215	OA 1946
J W B	WILBARGER	TX90	487	001463	OA 1979	JAMESON EAST	COKE	TX75	081	354277	OA 1965
J W BARTLETT	COMANCHE	TX70	093	352045	N 1955	JAMESON NORTH	COKE	TX75	081	354308	OA 1953
J W J	TOM GREEN	TX75	451	352052	N 1978	JAMESON NORTH	MARTIN	TX80	317	354308	OA 1953
J W M	YOUNG	TX90	503	352051	OA 1978	JAMESON NORTH	MITCHELL	TX80	335	354308	ONA 1953
J W RAY	GOLIAD	TX20	175	001464	N 1979	JAMESON NORTH	NOLAN	TX70	353	354308	OA 1953
J W SLEMS	THROCKMORTON	TX70	447	001465	OA 1980	JAMESON NW	MITCHELL	TX80	335	001475	OA 1979
J Y F	WILSON	TX10	493	002968	OA 1980	JAMESON SE	COKE	TX75	081	354339	ONA 1965
J-3	SHACKELFORD	TX70	417	351340	O 1975	JAMESON SOUTH	COKE	TX75	081	354370	O 1947
J-3 SE	SHACKELFORD	TX70	417	351342	OA 1974	JAMESON SW	STERLING	TX80	431	354385	OA 1955
JABO	JEFFERSON	TX30	245	016549	ONA 2000	JAMESON WEST	STERLING	TX80	431	354401	O 1955
JABONCILLOS	DUVAL	TX40	131	010478	ONA 1985	JAMIE	REFUGIO	TX20	391	354525	N 1960
JABONCILLOS CREEK	DUVAL	TX40	131	352169	OA 1955	JAMIE LYNN	STONEWALL	TX70	433	006554	OA 1984
JABRAND	WILLACY	TX40	489	352181	N 1979	JAMIE-CAIT	SCHLEICHER	TX75	413	015835	O 1997
JACINTO PORT EAST	HARRIS	TX30	201	017595	N 2003	JAMISON	COLEMAN	TX70	083	007383	N 1984
JACINTO PORT	HARRIS	TX30	201	014968	N 1994	JAMISON & POLLARD	PECOS	TX80	371	354246	O 1941
JACK	JACK	TX90	237	352293	1971	JAMUCKER	LEON	TX50	289	014969	N 1994
JACK A RHODES	COLEMAN	TX70	083	352324	O 1949	JAN	ARCHER	TX90	009	354587	O 1965
JACK AUSTIN	THROCKMORTON	TX70	447	015396	O 1995	JAN	LIPSCOMB	TX95	295	354587	N 1981
JACK BIRGE	GLASSCOCK	TX80	173	001467	OA 1980	JAN 31	TAYLOR	TX70	441	354593	O 1973
JACK BLACK	MARTIN	TX80	317	014691	O 1993	JANAL	STARR	TX40	427	354618	ON 1958
JACK COUNTY REGULAR	JACK	TX90	237	352386	ONA 1913	JAN-BO	LEE	TX30	287	013696	O 1990
JACK FLASH	EDWARDS	TX10	137	015397	O 1995	JANCA RANCH	LEE	TX30	287	011981	O 1987
JACK FROST	LA SALLE	TX10	283	352479	OA 1963	JANDOR LEABETS	WOOD	TX60	499	014349	O 1992
JACK GRACE	CLAY	TX90	077	352510	OA 1956	JANE L	ANDREWS	TX80	003	354649	O 1956
JACK GRIMM	COLEMAN	TX70	083	352530	O 1990	JANELLE	WARD	TX80	475	354680	ONA 1955
JACK GRIMM	COTTLE	TX85	101	352530	OA 1977	JANELLE SE	WARD	TX80	475	354711	ONA 1962
JACK GRIMM EAST	COTTLE	TX85	101	001469	OA 1979	JANELLEN	BROWN	TX70	049	354742	ONA 1949
JACK GRIMM NE	COTTLE	TX85	101	001470	OA 1979	JANELLEN SOUTH	BROWN	TX70	049	354773	N 1953
JACK GUMM	GOLIAD	TX20	175	352535	ONA 1979	JANE'S	CALLAHAN	TX70	059	015967	O 1996
JACK HERBERT	UPTON	TX75	461	352541	ONA 1953	JANET	COLEMAN	TX70	083	354804	ONA 1972
JACK HERBERT NE	UPTON	TX75	461	352572	O 1962	JANET ANNE	HASKELL	TX70	207	354835	O 1966
JACK HOOKER	SHACKELFORD	TX70	417	013609	O 1990	JANET WOODHAM	HARDEMAN	TX90	197	010479	OA 1985
JACK LANDERS	CALLAHAN	TX70	059	013384	OA 1989	JANEY	ZAVALA	TX10	507	013610	N 1990
JACK M	TOM GREEN	TX75	451	011768	OA 1987	JANICE	THROCKMORTON	TX70	447	354866	N 1982
JACK MACE	ANDERSON	TX60	001	011449	OA 1987	JANICE	YOAKUM	TX85	501	354866	OA 1955
JACK MACK	DAWSON	TX85	115	008702	OA 1984	JANIE	ARCHER	TX90	009	008781	OA 1985
JACK MANN	EDWARDS	TX10	137	352593	N 1973	JAN-JERRY	SCHLEICHER	TX75	413	354605	ON 1974
JACK PHILLIPS	ANDERSON	TX60	001	352603	O 1954	JAN-JERRY SE	SCHLEICHER	TX75	413	354610	ONA 1977
JACK RABBIT	EDWARDS	TX10	137	352634	N 1990	JANNA-PAT	WOOD	TX60	499	354881	OA 1978
JACK RUSSELL	BROOKS	TX40	047	015880	N 1995	JANOR	CONCHO	TX75	095	351913	ONA 1977
JACK STARR	JACKSON	TX20	239	011980	N 1987	JAN-R	STEPHENS	TX70	429	001477	OA 1977
JACK TURNEY	EDWARDS	TX10	137	352644	N 1978	JANSA	RUNNELS	TX75	399	007112	OA 1981
JACK-FRED-BOB	JONES	TX70	253	013236	N 1989	JANSKY	LAVACA	TX20	285	354928	ONA 1971
JACKIE GRIMM	NOLAN	TX70	353	352758	OA 1963	JANSSON	KARNES	TX20	255	354959	O 1954
JACKIE GRIMM	TAYLOR	TX70	441	352758	OA 1963	JANSSON	LIVE OAK	TX20	297	354959	N 1987
JACKIES CHOICE	CALLAHAN	TX70	059	008521	OA 1984	JANSSON EAST	LIVE OAK	TX20	297	001970	N 1987
JACKPOT	MAVERICK	TX10	137	352851	O 1957	JAR	UPTON	TX75	461	007452	OA 1997
JACKS	THROCKMORTON	TX70	447	004416	OA 1982	JARDIN	KENEDY	TX40	261	011769	N 1987
JACKS	YOUNG	TX90	503	004416	OA 1982	JARED	RUSK	TX60	401	006123	N 1983
JACKS BRANCH	STEPHENS	TX70	429	005500	N 1987	JAREN	EASTLAND	TX70	133	010774	O 1986
JACKS CREEK	TYLER	TX30	457	013138	ONA 1989	JARLET	SAN PATRICIO	TX40	409	355083	N 1966
JACKSAND	GOLIAD	TX20	175	004417	N 1983	JARON	JIM HOGG	TX40	247	355135	ONA 1973
JACKSBORO	JACK	TX90	237	352913	N 1965	JARRELL CREEK	RUSK	TX60	401	355145	ONA 1956
JACKSBORO EAST	JACK	TX90	237	352944	ON 1953	JARS	ECTOR	TX80	135	003721	OA 1998
JACKSBORO NORTH	JACK	TX90	237	001471	ONA 1979	JARVIS	KNOX	TX90	275	355176	O 1957
JACKSBORO NW	JACK	TX90	237	001472	N 1979	JARVIS CREEK	WHARTON	TX30	481	355207	N 1964
JACKSBORO SE	JACK	TX90	237	352952	ONA 1978	JARVIS DOME	ANDERSON	TX60	001	000671	ONA 1980
JACKSBORO SOUTH	JACK	TX90	237	352965	ONA 1975	JARVIS NE	KNOX	TX90	275	355238	OA 1967
JACKSBORO WEST	JACK	TX90	237	352975	ONA 1953	JASMINE	MITCHELL	TX80	335	015590	O 1995
JACKSON	CALLAHAN	TX70	059	353006	N 1983	JASON	PALO PINTO	TX70	363	009251	N 1985
JACKSON	STEPHENS	TX70	429	353006	ONA 1950	JASON DVORIN	TARRANT	TX50	439	002999	N 1999
JACKSON NORTH	MARION	TX30	315	353114	OA 1982	JASPER	JACK	TX90	237	353393	OA 1982
JACKSON PASTURE	CHAMBERS	TX30	071	353130	ONA 1943	JASPER	WINKLER	TX80	495	353393	OA 1957
JACKSON PASTURE EAST	CHAMBERS	TX30	071	353161	OA 1952	JASPER NORTH	WEBB	TX70	479	353455	N 1979
JACKSON RANCH	LIVE OAK	TX20	297	001473	ONA 1974	JASPER-GLAHN	SHACKELFORD	TX70	417	003863	OA 1983
JACKSON-DOTY	HARDIN	TX30	199	353099	OA 1952	JASPER-MCMAHON	JASPER	TX30	241	353453	N 1973
JACKSONVILLE	CHEROKEE	TX60	073	353316	N 1947	JASPER-WEBB	WEBB	TX40	479	355519	ONA 1974
JACKSONVILLE EAST	CHEROKEE	TX60	073	006241	N 1997	JAVELINA	HIDALGO	TX40	215	355548	ONA 1947
JACKSONVILLE NORTH	CHEROKEE	TX60	073	353378	ONA 1950	JAVELINA	STARR	TX40	427	355548	ONA 1947
JACKSONVILLE NW	CHEROKEE	TX60	073	353409	N 1957	JAVELINA NW	HIDALGO	TX40	215	355571	N 1976
JACKSONVILLE SW	CHEROKEE	TX60	073	353435	N 1973	JAVELINA SW	STARR	TX40	427	009358	N 1998
JACKSONVILLE WEST	CHEROKEE	TX60	073	353440	OA 1954	JAVELINA WEST	STARR	TX40	427	013611	N 1990
JACKWHAR	WHARTON	TX30	481	016481	N 1999	JAX	CRANE	TX80	103	355641	ONA 1956
JACO	MARTIN	TX80	317	010946	O 1986	JAX	JACK	TX90	237	355641	N 1982
JACOB	LIVE OAK	TX20	297	353471	ONA 1936	JAY	JACKSON	TX20	239	355672	O 1982
JACOB	MCMULLEN	TX10	311	353471	ONA 1936	JAY	JONES	TX70	253	355672	OA 1979
JACOB-1	POLK	TX30	373	012379	ONA 1988	JAY	RUSK	TX60	401	355672	OA 1982
JACOB-2	POLK	TX30	373	013877	O 1990	JAY	YOUNG	TX90	503	355672	OA 1951
JACOB-3	POLK	TX30	373	014105	O 1991	JAY BOY	MAVERICK	TX10	323	355675	O 1976
JACOB-FOUR	POLK	TX30	373	005504	N 1997	JAY HAWK	GONZALES	TX70	177	355689	O 1977
JACOBSON	DUVAL	TX40	131	014348	N 1992	JAY JAY	ERATH	TX70	143	006124	N 1983
JACOBY	MENARD	TX75	327	353610	OA 1977	JAY KING	SAN PATRICIO	TX40	409	355703	N 1970
JACQ BRITT	LAVACA	TX20	285	015578	N 1995	JAY NORTH	JONES	TX70	253	012551	N 1988
JACQUELINE	ATASCOSA	TX10	013	353626	ONA 1971	JAY SIMMONS	STARR	TX40	427	355734	ONA 1947
JADE	JACK	TX90	237	353657	OA 1983	JAY SIMMONS SOUTH	STARR	TX40	427	355765	ONA 1951
JADE	KNOX	TX90	275	353657	O 1983	JAY SIMMONS SW	STARR	TX40	427	355796	N 1961
JAEGER	MONTAGUE	TX90	337	001474	OA 1979	JAY WELDER	CALHOUN	TX20	057	355858	ONA 1940
JAHOCK	DUVAL	TX40	131	006122	N 1983	JAY WELDER SOUTH	CALHOUN	TX20	057	355889	ON 1965
JAILHOUSE	GLASSCOCK	TX80	173	015589	O 1995	JAYBIRD	GARZA	TX85	169	355907	OA 1976
JAKALAK	STARR	TX40	427	353688	N 1944	JAYDEE	MONTAGUE	TX90	337	355920	OA 1952
JAKE	FISHER	TX70	151	007890	OA 1982	JAYDEE NW	MONTAGUE	TX90	337	355951	O 1955
JAKE GREEN	HOOD	TX70	221	353719	N 1966	JAYEDDIE	GUADALUPE	TX10	187	355982	O 1949
JAKE HAMON	MCMULLEN	TX10	311	353750	ON 1952	JAYEDDIE SOUTH	GUADALUPE	TX10	187	356013	OA 1952
JAKE HAMON EAST	MCMULLEN	TX10	311	353781	ONA 1960</						

TEXAS

Field Name	County Name	State Sub	Co Code	Field Code	Field Disc Type	Year	Field Name	County Name	State Sub	Co Code	Field Code	Field Disc Type	Year
JAYTEE	THROCKMORTON	TX70	447	007891	O	1983	JIM BURT SOUTH	RUNNELS	TX75	399	359502	OA	1953
JAYTON	KENT	TX85	263	356106	OA	1959	JIM CATO	YOUNG	TX90	503	359533	O	1955
JAYTON EAST	STONEWALL	TX70	433	006358	OA	1984	JIM GUINN	YOUNG	TX90	503	015843	O	1997
JAYTON NE	STONEWALL	TX70	433	009252	O	1984	JIM HELLAND	HARDEMAN	TX90	197	017354	O	2003
JAYTON SE	KENT	TX85	263	011982	O	1987	JIM HINES	TAYLOR	TX70	441	359635	OA	1978
JAYTON WEST	KENT	TX85	263	356137	OA	1960	JIM KERN EAST	STEPHENS	TX70	429	359657	OA	1960
JAZZ	POLK	TX30	373	017279	N	2003	JIM KERN SE	STEPHENS	TX70	429	001485	OA	1979
JBT	PALO PINTO	TX70	363	008526	OA	1984	JIM NED	COLEMAN	TX70	083	359719	ONA	1941
JCT	PECOS	TX80	371	013697	OA	1990	JIM SMITH	BASTROP	TX10	021	359750	OA	1948
J-D	CONCHO	TX75	095	351445	ONA	1975	JIMAX	CALLAHAN	TX70	059	006969	N	1984
JEAN	YOUNG	TX90	503	356375	O	1970	JIMBO	JACKSON	TX20	239	014970	N	1994
JEAN BURK	RUNNELS	TX75	399	356378	O	1952	JIM-FERD	YOUNG	TX90	503	359626	OA	1967
JEAN NORTH	YOUNG	TX90	503	356409	OA	1970	JIM-LEW	FISHER	TX70	151	359688	O	1971
JEAN NW	YOUNG	TX90	503	356440	OA	1961	JIMMIE OWEN	HARDIN	TX30	199	359812	OA	1958
JEAN SOUTH	YOUNG	TX90	503	356471	ONA	1957	JIMMIE OWEN	JASPER	TX30	241	359812	O	1958
JEAN TAYLOR	LIMESTONE	TX50	293	011452	OA	1987	JIMMIE OWEN EAST	JASPER	TX30	241	359843	O	1971
JEAN WEST	YOUNG	TX90	503	356502	O	1951	JIMMY	PANOLA	TX60	365	014971	N	1994
JEAN WOODHAM	HARDEMAN	TX90	197	008703	OA	1984	JIMMY WEST	CALLAHAN	TX70	059	010481	OA	1985
JEANIE	ZAVALA	TX10	507	002125	OA	1976	JINES	OCHILTREE	TX95	357	013699	O	1991
JEANITA	LOVING	TX80	301	356719	OA	1963	JINKENS	FISHER	TX70	151	001487	OA	1981
JEANNE	TAYLOR	TX70	441	356723	OA	1976	JINKY	HASKELL	TX70	207	359967	O	1955
JECAN	ANDERSON	TX60	001	000672	N	1980	JIRAPONG	YOUNG	TX90	503	010776	O	1986
JEFF SMITH	HOPKINS	TX50	223	001478	OA	1980	JJ	TOM GREEN	TX75	451	003861	OA	1983
JEFFERIES LUCK	JONES	TX70	253	003864	OA	1983	J-J CREEK	WHEELER	TX75	483	351615	ONA	1976
JEFFERSON	ARCHER	TX90	009	356812	OA	1955	JJJ	HASKELL	TX70	207	003995	OA	1983
JEFFERSON NE	ARCHER	TX90	009	356874	OA	1955	JKM	WINKLER	TX80	495	013882	O	1991
JEFFERSON SOUTH	ARCHER	TX90	009	356967	OA	1966	JLE	RUNNELS	TX75	399	013612	ONA	1990
JEFFERY	YOUNG	TX90	503	357029	OA	1949	JM	CROCKETT	TX75	105	015435	N	1965
JEFFRESS	HIDALGO	TX40	215	357060	N	1960	JM NORTH	CROCKETT	TX75	105	007110	N	1982
JEFFRESS EAST	HIDALGO	TX40	215	357091	N	1971	JM WEST	CROCKETT	TX75	105	016313	N	1997
JEFFRESS NE	HIDALGO	TX40	215	008173	N	1975	JMF	TAYLOR	TX70	441	001488	OA	1980
JEFFRESS NORTH	HIDALGO	TX40	215	357106	N	1972	JMG MAG	JACK	TX90	237	016792	N	2000
JEFFRESS SE	HIDALGO	TX40	215	004421	N	1983	JMG MAG	PALO PINTO	TX90	363	016792	N	2000
JEFFRESS WEST	HIDALGO	TX40	215	003865	N	1981	JMG MAG	PARKER	TX90	367	016792	N	2000
JEFFREY	JONES	TX70	253	009253	OA	1985	JMJ	EASTLAND	TX70	133	001489	OA	1980
JEFFREY BOWLES	HARRISON	TX60	203	010775	OA	1986	JMP	EASTLAND	TX70	133	009255	ONA	1985
JEFSON	YOUNG	TX90	503	357153	O	1957	JMP	STEPHENS	TX70	429	009255	ONA	1985
JE-JO	WILBARGER	TX90	487	356144	OA	1976	JN	HASKELL	TX70	207	016454	O	1999
JENAE	BROWN	TX70	049	010480	N	1985	JNO F	SHACKELFORD	TX70	417	360309	OA	1970
JENA-LOUISE	MEDINA	TX10	325	352268	O	1977	JO JO	HASKELL	TX70	207	360340	OA	1955
JENGOR	CLAY	TX90	077	357370	O	1957	JO NELL	SUTTON	TX75	435	360477	N	1974
JENI-BETH	COLEMAN	TX70	083	013880	ONA	1990	JOAN	NOLAN	TX70	353	015536	O	1996
JENKIM	LIPSCOMB	TX95	295	009254	ONA	1985	JOANIE	THROCKMORTON	TX70	447	360495	OA	1971
JENKINS	GAINES	TX85	165	357401	OA	1948	JOAQUIN	PANOLA	TX60	365	360526	OA	1931
JENKINS NORTH	GAINES	TX85	165	357432	OA	1952	JOAQUIN	SHELBY	TX60	419	360526	ON	1931
JENKINS NW	GAINES	TX85	165	014107	O	2001	JOAQUIN SE	SHELBY	TX60	419	360557	N	1948
JENKINS SE	GAINES	TX85	165	357463	OA	1964	JOAQUIN WEST	SHELBY	TX60	419	360563	N	1975
JENKINS SOUTH	GAINES	TX85	165	007113	OA	1982	JOB	LIMESTONE	TX50	293	001490	N	1977
JENLAW	PECOS	TX80	371	357525	O	1971	JOBAR	GOLIAD	TX20	175	014772	N	1993
JENNI-BROOKE	NOLAN	TX70	353	001480	OA	1981	JOBYRD	KARNES	TX20	255	005551	N	1983
JENNIE BELL	DE WITT	TX20	123	357556	ONA	1952	JOBYRD EAST	KARNES	TX20	255	007607	N	1984
JENNIE FAYE	CALLAHAN	TX70	059	357571	ONA	1977	JOCELYN-VARN	TAYLOR	TX70	441	360619	OA	1957
JENNIFER	ARCHER	TX90	009	357587	O	1961	JOCELYN-VARN SOUTH	TAYLOR	TX70	441	360650	OA	1960
JENNIFER	HASKELL	TX70	207	357587	OA	1983	JOCKEY	MONTAGUE	TX90	337	360681	O	1953
JENNIFER	JACK	TX90	237	357587	ONA	1983	JOEDWEY	COLEMAN	TX70	083	008913	N	1985
JENNIFER	MITCHELL	TX80	335	357587	O	1984	JODY BILL	JACK	TX90	237	360695	OA	1977
JENNIFER	SHACKELFORD	TX70	417	357587	OA	1982	JOE	ARCHER	TX90	009	360712	O	1963
JENNIFER ELAINE	ROBERTSON	TX50	395	357606	O	1974	JOE & GRADY DAWS	THROCKMORTON	TX70	447	006126	N	1983
JENNINGS	RUNNELS	TX75	399	357618	N	1966	JOE BEAN	CROCKETT	TX75	105	017280	ON	2002
JENNINGS	ZAPATA	TX40	505	357618	ONA	1914	JOE BOB	BROWN	TX70	049	010482	N	1985
JENNINGS EAST	ZAPATA	TX40	505	357649	O	1966	JOE BROOKS	IRION	TX75	235	014109	OA	1991
JENNINGS LAKE	MATAGORDA	TX30	321	006555	ONA	1983	JOE DURHAM	JACK	TX90	237	001491	OA	1981
JENNINGS NORTH	ZAPATA	TX40	505	357680	N	1973	JOE ELLETT	SHACKELFORD	TX70	417	012552	O	1988
JENNINGS RANCHO	ZAPATA	TX40	505	357742	N	1961	JOE FINGER	BEE	TX20	025	005018	N	1997
JENNINGS SOUTH	ZAPATA	TX40	505	357804	N	1974	JOE FISH	WICHITA	TX90	485	360774	OA	1955
JENNINGS WEST	ZAPATA	TX40	505	357866	ONA	1951	JOE FORT	MAVERICK	TX10	323	014692	O	1993
JENSOON	ROBERTS	TX95	393	007892	N	1981	JOE HUNT	YOUNG	TX90	503	360805	O	1952
JENTSCH	ARCHER	TX90	009	357990	OA	1952	JOE KERR	KINNEY	TX10	271	360820	O	1960
JERALD CECIL	THROCKMORTON	TX70	447	358021	OA	1959	JOE LYNE	LIVE OAK	TX20	297	360824	ONA	1978
JERIGNS	CHAMBERS	TX30	071	358052	ONA	1947	JOE MOSS	ZAPATA	TX40	505	360836	ONA	1947
JERIANN	CALLAHAN	TX70	059	358083	OA	1954	JOE SNELL	DAWSON	TX85	115	016314	O	1997
JERMYN WEST	JACK	TX90	237	001481	OA	1980	JOE T	CROCKETT	TX75	105	360867	N	1960
JERMYN WEST	YOUNG	TX90	503	001481	OA	1980	JOE TISDALE	SCHLEICHER	TX75	413	013883	OA	1990
JERNIGAN	SMITH	TX60	423	358114	O	1964	JOE WILSON	BEE	TX20	025	360898	OA	1954
JERRY	THROCKMORTON	TX70	447	358176	OA	1978	JOED PSL	JONES	TX70	253	015537	O	1995
JERRY HOUSE	ZAVALA	TX10	507	358184	ONA	1977	JOES LAKE	TYLER	TX30	457	360929	O	1937
JERRYBO	SCHLEICHER	TX75	413	007507	O	1997	JOES LAKE EAST	TYLER	TX30	457	360960	OA	1969
JERRY-E-JAN	JACK	TX90	237	358212	ONA	1973	JOES LAKE WEST	TYLER	TX30	457	015298	O	1993
JERRY-E-JAN EAST	JACK	TX90	237	358216	OA	1975	JOEY	CLAY	TX90	077	361053	O	1958
JERRY'S QUARTERS	WASHINGTON	TX30	477	006813	N	1984	JOEY ROGERS	SHACKELFORD	TX70	417	361084	OA	1970
JESS BURNER	CULBERSON	TX80	109	002126	OA	1982	JOGGER	FISHER	TX70	151	009256	OA	1985
JESS BURNER	REEVES	TX80	389	002126	OA	1982	JOGGER	NOLAN	TX70	353	009256	OA	1985
JESS EVERETT	SCURRY	TX85	415	358269	O	1970	JOHN	OCHILTREE	TX95	357	014557	N	1992
JESSICA	CALLAHAN	TX70	059	001482	OA	1981	JOHN ALLEN	RUNNELS	TX75	399	361183	OA	1975
JESSICA	RUNNELS	TX75	399	001482	OA	1984	JOHN ANDERSON	THROCKMORTON	TX70	447	361208	ONA	1951
JESSIE LEE	EASTLAND	TX70	133	004239	N	1983	JOHN ANDERSON SOUTH	THROCKMORTON	TX70	447	361239	OA	1955
JESTER	FORT BEND	TX30	157	003073	ON	1982	JOHN C ROBBINS	GREGG	TX60	183	361270	O	1955
JETER	ARCHER	TX90	009	358610	OA	1967	JOHN C ROBBINS	RUSK	TX60	401	361270	O	1955
JETERO	ZAVALA	TX10	507	002127	OA	1981	JOHN CALLANAN	TAYLOR	TX70	441	010777	O	1986
JETT	BROWN	TX70	049	358758	OA	1975	JOHN COFFEE	JACKSON</					

Field Name	County Name	State Sub	Co Code	Field Code	Field Disc Type	Year	Field Name	County Name	State Sub	Co Code	Field Code	Field Disc Type	Year
JOHN-MAG	WILBARGER	TX90	487	361487	O	1956	JOY SNELL SOUTH	DAWSON	TX85	115	015132	O	1994
JOHNNY	JACK	TX90	237	361718	N	1974	JOY SOUTH	CLAY	TX90	077	364587	OA	1965
JOHNNY	STEPHENS	TX70	429	361718	ONA	1979	JOYCE	BROWN	TX70	049	364680	O	1977
JOHNS	DUVAL	TX40	131	361735	ONA	1956	JOYCE	CALLAHAN	TX70	059	364680	N	1979
JOHNSON	CLAY	TX90	077	361797	OA	1948	JOYCE	TERRY	TX85	445	364680	OA	1981
JOHNSON	COLEMAN	TX70	083	361797	OA	1981	JOYCE ANN	RUNNELS	TX75	399	007118	OA	1981
JOHNSON	ECTOR	TX80	135	361797	OA	1934	JOYCE RICHARDSON	HARRIS	TX30	201	364742	ONA	1940
JOHNSON	FOARD	TX90	155	361797	OA	1933	JOYZE	WADSWORTH	TX30	313	364773	N	1964
JOHNSON	STONEWALL	TX70	433	361797	OA	1983	JPRG	MICHITA	TX90	485	003450	O	1999
JOHNSON	YOUNG	TX90	503	361797	N	1979	JRC	WOOD	TX60	499	015800	O	1992
JOHNSON	ZAVALA	TX10	507	361797	N	1980	JRL	BORDEN	TX85	033	001386	OA	1981
JOHNSON BEND	STEPHENS	TX70	429	015200	OA	1994	JUAN	JACKSON	TX20	239	365169	N	1972
JOHNSON CREEK	WHARTON	TX30	481	013568	N	1990	JUAN GRANDE	ZAPATA	TX40	505	365185	N	1958
JOHNSON CROSSING	STEPHENS	TX70	429	014972	O	1994	JUANITA	WEBB	TX40	479	365216	N	1979
JOHNSON RANCH	TOM GREEN	TX75	451	007116	N	1981	JUANITA	WHARTON	TX30	481	365216	OA	1979
JOHNSONS CHAPEL	STONEWALL	TX70	433	362293	OA	1955	JUBILEE	HEMPHILL	TX95	211	365278	N	1980
JOHNSON-SCALING	CLAY	TX90	077	362138	O	1948	JUD	GRAYSON	TX90	181	365340	OA	1981
JOHNSON-TEKELL	GREGG	TX60	183	009257	OA	1985	JUD	HASKELL	TX70	207	365340	OA	1949
JOHNSTAR	MONTAGUE	TX90	337	362479	OA	1954	JUD SOUTH	HASKELL	TX70	207	365371	OA	1960
JOHNSTON	MADISON	TX30	313	362510	O	1964	JUD WEST	HASKELL	TX70	207	365402	OA	1951
JOHNSTON GAP	PALO PINTO	TX70	363	362603	ONA	1965	JUDD	SHERMAN	TX95	421	365433	ONA	1958
JOHNSTONE	VICTORIA	TX20	469	000137	NA	1997	JUDD CITY	STARR	TX40	427	365464	ONA	1956
JOHO	PECOS	TX80	371	014029	N	1990	JUDD CITY SOUTH	STARR	TX40	427	365495	ON	1970
JOINER	FAYETTE	TX30	149	012381	OA	1988	JUDD-BARNES	HARDEMAN	TX90	197	008118	OA	1997
JO-KIEL	EASTLAND	TX70	133	360371	OA	1956	JUDGE	NOLAN	TX70	353	365521	O	1974
JOLEE GAY	STONEWALL	TX70	433	003867	O	1983	JUDGE COQUAT	LA SALLE	TX10	283	365526	N	1970
JOLENE	RUSK	TX60	401	009258	N	1985	JUDGE MILLS	ZAVALA	TX10	507	002131	ONA	1981
JOLIAT	RUSK	TX60	401	010484	N	1985	JUDI-LYNN	JONES	TX70	253	016888	O	2001
JOLIET	CALDWELL	TX10	055	362789	ON	1947	JUDITH	THROCKMORTON	TX70	447	365650	O	1968
JOLLY ROGER	CLAY	TX90	077	006493	OA	1984	JUDITH A	RUNNELS	TX75	399	007119	O	1981
JO-MILL	BORDEN	TX85	033	360402	OA	1953	JUDY	JACKSON	TX20	239	365681	N	1959
JO-MILL	DAWSON	TX85	115	360402	OA	1954	JUDY	THROCKMORTON	TX70	447	365681	OA	1982
JO-MILL NORTH	BORDEN	TX85	033	360433	O	1955	JUDY ALICE	SCHLEICHER	TX75	413	365712	ONA	1964
JO-MILL NORTH	DAWSON	TX85	115	360433	O	1955	JUDY ANN	WEBB	TX40	479	003365	N	1999
JO-MILL SOUTH	DAWSON	TX85	115	360464	OA	1964	JUDY ANN ROSE	WEBB	TX40	479	016925	N	1999
JO-MILL SOUTH	MARTIN	TX80	317	360464	OA	1964	JUDY DICKSON	MONTAGUE	TX90	337	016316	O	1997
JON BEAR	THROCKMORTON	TX70	447	014773	N	1993	JUDY GAIL	FISHER	TX70	151	365743	OA	1953
JON NELSON	WHARTON	TX30	481	362961	N	1977	JUDY GAIL EAST	FISHER	TX70	151	011454	O	1979
JONATHAN	JACK	TX90	237	362975	OA	1983	JUDY GAIL WEST	FISHER	TX70	151	365774	O	1962
JONATHAN PARKER	SMITH	TX60	423	016456	OA	1999	JUDY J	LIMESTONE	TX50	293	012202	N	1987
JONED	REAGAN	TX75	383	016459	OA	1999	JU-JAN-JAC	TOM GREEN	TX75	451	365154	OA	1956
JONES	BEXAR	TX10	029	363037	OA	1921	JUL WALKER	JIM HOGG	TX40	247	365819	N	1977
JONES	HEMPHILL	TX95	211	363037	ONA	1984	JULIAN	KENEDY	TX40	261	365836	ONA	1950
JONES	JACK	TX90	237	363037	N	1981	JULIAN NORTH	BROOKS	TX40	047	365898	N	1953
JONES	JIM HOGG	TX40	247	363037	ONA	1954	JULIAN NORTH	KENEDY	TX40	261	365898	N	1953
JONES	STARR	TX40	427	363037	ONA	1954	JULIANA	HASKELL	TX70	207	365929	OA	1950
JONES	TOM GREEN	TX75	451	363037	OA	1981	JULIANA NE	HASKELL	TX70	207	365960	O	1970
JONES	WISE	TX90	497	363037	N	1981	JULIANA NORTH	HASKELL	TX70	207	365991	OA	1957
JONES & LEWIS	BROWN	TX70	049	363068	N	1968	JULIANA SOUTH	HASKELL	TX70	207	366022	OA	1958
JONES 20	HOWARD	TX80	227	014693	O	1993	JULIE	GAINES	TX85	165	015887	O	1996
JONES BAY	GALVESTON	TX30	167	008528	N	1983	JULIE ANN	CALLAHAN	TX70	059	366053	N	1980
JONES COUNTY REGULAR	JONES	TX70	253	363192	ONA	1926	JULIE ANN	FAYETTE	TX30	149	366053	OA	1953
JONES CREEK	WHARTON	TX30	481	363223	ON	1960	JULIE C	SHACKELFORD	TX70	417	366067	O	1968
JONES CREEK NORTH	WHARTON	TX30	481	363230	N	1979	JULIFF	BRAZORIA	TX30	039	366084	ONA	1953
JONES CREEK SW	WHARTON	TX30	481	017582	N	2004	JULIO	JIM HOGG	TX40	247	006494	N	1983
JONES EAST	JIM HOGG	TX40	247	363254	OA	1951	JUL-VERN	DAWSON	TX85	115	007608	OA	1984
JONES EAST	STARR	TX40	427	363254	OA	1951	JULY 4TH	LIVE OAK	TX20	297	366146	ONA	1968
JONES HILL	COLEMAN	TX70	083	363316	OA	1950	JUMBO	THROCKMORTON	TX70	447	366177	OA	1956
JONES HILL SOUTH	COLEMAN	TX70	083	363347	O	1961	JUMPSTART	SHACKELFORD	TX70	417	015538	O	1996
JONES NE	JIM HOGG	TX40	247	363378	O	1951	JUMPSTART NORTH	SHACKELFORD	TX70	417	003368	O	1998
JONES NORTH	JIM HOGG	TX40	247	363409	O	1951	JUNCTION	KIMBLE	TX75	267	366239	N	1954
JONES RANCH	GAINES	TX85	165	363471	OA	1945	JUNCTURE	CRANE	TX80	103	010949	OA	1986
JONES RANCH	HIDALGO	TX40	215	363471	N	1983	JUNE	JONES	TX70	253	366425	OA	1971
JONES RANCH	MCCULLOCH	TX75	307	363471	ONA	1985	JUNE ANN	TOM GREEN	TX75	451	017985	ON	2005
JONES RANCH	YOAKUM	TX85	501	363471	OA	1945	JUNE ANN	TOM GREENE	TX75	451	018883	N	2006
JONES RANCH SOUTH	GAINES	TX85	165	363502	OA	1953	JUNETEENTH	DE WITT	TX20	123	005074	N	1997
JONES SE	STARR	TX40	427	363533	O	1952	JUNGMAN	KNOX	TX90	275	366456	OA	1959
JONES SNEYDER	SHACKELFORD	TX70	417	007893	OA	1982	JUNGMAN	YOUNG	TX90	503	366456	OA	1983
JONES SQUARE	JONES	TX70	253	363595	O	1972	JUNIOR	LOVING	TX80	301	366470	N	1980
JONESIE	WISE	TX90	497	011770	N	1978	JUNIPER	KING	TX85	269	366487	N	1950
JONES-PAYNE	WICHITA	TX90	485	363440	OA	1947	JUNIPER NORTH	COTTLE	TX85	101	366518	N	1966
JONESVILLE	HARRISON	TX60	203	363781	ONA	1984	JUPITER	JACK	TX90	237	366549	ONA	1954
JONI	TAYLOR	TX70	441	363812	OA	1958	JUPITER	NUECES	TX40	355	366549	ON	1957
JONICE	MILAM	TX10	331	002130	O	1980	JUPITER	WISE	TX90	497	366549	A	1979
JONISUE BOWDEN	FISHER	TX70	151	363843	ONA	1956	JUPITER EAST	JACK	TX90	237	366580	OA	1962
JONS	KENT	TX85	263	015886	O	1997	JUPITER NW	JACK	TX90	237	366611	O	1954
JOPA	COLEMAN	TX70	083	007894	N	1983	JURASCHEK	WEBB	TX40	479	014973	N	1994
JOPLIN	JACK	TX90	237	363874	ONA	1951	JURICA	NUECES	TX40	355	366642	O	1950
JOPLIN SOUTH	JACK	TX90	237	363905	O	1951	JUST PLAIN LUCKY	VAN ZANDT	TX50	467	016581	OA	2000
JOPLIN SW	JACK	TX90	237	363936	N	1961	JUST RIGHT	BORDEN	TX85	033	366658	OA	1976
JORDAN	CRANE	TX80	103	363967	ONA	1937	JUST SKILL	OCHILTREE	TX95	357	014558	N	1992
JORDAN	ECTOR	TX80	135	363967	ONA	1937	JUSTICE	FAYETTE	TX30	149	366673	O	1992
JORDAN	MILAM	TX10	331	363967	OA	1969	JUSTICEBURG	GARZA	TX85	169	366704	OA	1925
JORDAN CREEK	FAYETTE	TX30	149	011983	OA	1987	JUSTICEBURG NORTH	GARZA	TX85	169	366735	O	1954
JORDAN RANCH	COKE	TX75	081	007117	OA	1982	JUSTICEBURG NW	GARZA	TX85	169	366766	OA	1955
JORDAN SOUTH	CRANE	TX80	103	363998	OA	1995	JUSTIN	DENTON	TX90	121	366797	N	1961
JORDAN SOUTH	ECTOR	TX80	135	363998	OA	1956	JUSTIN WEST	DENTON	TX90	121	017787	N	2004
JORDAN WEST	CRANE	TX80	103	364029	OA	1961	-JY-	KING	TX85	269	352076	O	1950
JORDAN WEST	ECTOR	TX80	135	364029	OA	1961	JY WEST	KING	TX85	269	013386	O	1989
JORIG	WICHITA	TX90	485	364122	O	1955	K & L	WILBARGER	TX90	487	367881	OA	1977
JOSEPH H BYRNE	EASTLAND	TX70	133	017561	N	2004	K & M	CALLAHAN	TX70	059	367674	O	1970
JOSEPH P MUELLER	LAVACA	TX20	285	002097	ONA	1999	K & S	WILBARGER	TX90	487	367705	O	1959
JOSEPHINE BRYANT	MONTAGUE	TX90	337	364277	O	1952	K A F	LIPSCOMB	TX95	295	011166	N	1986
JOSEPHINE C	DUVAL	TX40	131	008175	N	1981	K B & Z	WOOD	TX60	499	009798	OA	1982
JOSEY RANCH	HARRIS	TX30	201	364339	ONA	1945	K B DOYLE	HARDIN	TX30	199	267742	ONA	1978
JOSH THOMPSON	SHACKELFORD	TX70	417	364359	ONA	1972	K B DOYLE	JEFFERSON	TX30	245	267742	ONA	1978
JOSHUA	EASTLAND	TX70	133	001498	OA	1979	K B H	JACK	TX90	237	001388	ONA	1981
JOSIE	CALLAHAN	TX70	059	364370	O	1948	K C	YOUNG	TX90	503	001389	OA	1977
JOSIE BLOODWORTH	ARCHER	TX90	009	364380	OA	1973	K C A	CROCKETT	TX75	105	367767	O	1958
JOSIE JAMBOREE	RUNNELS	TX75	399	364392	OA	1978	K C F	HARDEMAN	TX90	197	010780	OA	1986
JOSSAC	PANOLA	TX60	365	013238	N	1988	K C T	KENEDY	TX40	261	017363	N	2003
JOURD	MCMULLEN	TX10	311	364432	O	1947	K H & C	CALLAHAN	TX70	059	367829	O	1955
JOURD													

TEXAS

Field Name	County Name	State Sub	Co Code	Field Code	Field Type	Field Disc Year	Field Name	County Name	State Sub	Co Code	Field Code	Field Type	Field Disc Year
K W	SHACKELFORD	TX70	417	010488	OA	1985	K-D	WILBARGER	TX90	487	367798	O	1955
K W B	TOM GREEN	TX75	451	007895	ONA	1981	KDC	THROCKMORTON	TX70	447	007611	N	1982
K.B.DOYLE	JEFFERSON	TX30	245	367738		1978	KDE	SHACKELFORD	TX70	417	014976	N	1994
KACEE	COLORADO	TX30	089	002348	N	1998	KEECHI - HAMILL	LEON	TX50	289	001392	N	1980
KACHINA	CALLAHAN	TX70	059	368119	OA	1985	KEECHI CREEK	PALO PINTO	TX70	363	371131	ON	1980
KACHINA	COLEMAN	TX70	083	368119	OA	1985	KEECHI CREEK UPPER	LEON	TX50	289	019590	O	1996
KAD	WEBB	TX40	479	368131	N	1975	KEELER-WIMBERLY	FISHER	TX70	151	372124	OA	1952
KADANE	ARCHER	TX90	009	368139	OA	1940	KEELER-WIMBERLY NORTH	FISHER	TX70	151	372155	ONA	1959
KADANE	JACK	TX90	237	368139	N	1949	KEEMAC	JIM WELLS	TX40	249	371348	N	1956
KADANE CATO	HARDEMAN	TX90	197	368174	OA	1976	KEEP IT	CONCHO	TX75	095	015741	O	1996
KADANE POOL	ARCHER	TX90	009	368201	OA	1940	KEERAN	VICTORIA	TX20	469	371720	ONA	1932
KADANE-BEAMONT	SHACKELFORD	TX70	417	368170	ONA	1949	KEERAN EAST	VICTORIA	TX20	469	371751	ONA	1955
KAHAN	EASTLAND	TX70	133	001390	OA	1979	KEERAN NORTH	VICTORIA	TX20	469	371782	ON	1940
KAI CREEK	VICTORIA	TX20	469	368263	N	1961	KEERAN SE	VICTORIA	TX20	469	371813	ONA	1954
KAIA	KING	TX85	269	015888	O	1997	KEES	PALO PINTO	TX70	363	007235	OA	1997
KAIN	OFFSHORE-STATE	TX05	990	368294	N	1953	KEETER	THROCKMORTON	TX70	447	371875	ON	1946
KAINER	WHARFON	TX30	089	368303	ONA	1974	KEETER LAKE	THROCKMORTON	TX70	447	008653	OA	1984
KAINER	WHARTON	TX30	481	368303	N	1980	KEETER RANCH	THROCKMORTON	TX70	447	008785	OA	1985
KAITLEN	TAYLOR	TX70	441	013703	O	1990	KEITH	GRIMES	TX30	185	372154	ONA	1980
KAIZER	EASTLAND	TX70	133	008529	OA	1984	KEITH	JACK	TX90	237	372154	N	1978
KA-JEN	MITCHELL	TX80	335	008783	O	1984	KEITH	JASPER	TX30	241	372154	ON	1956
KAKER	WISE	TX90	497	368356	OA	1950	KEITH	LEON	TX50	289	372154	O	1956
KAL-BRE	EASTLAND	TX70	133	007609	OA	1984	KEITH	SHACKELFORD	TX70	417	372154	OA	1983
KALELLIS	ZAVALA	TX10	507	368449	OA	1972	KEITH LAKE	JEFFERSON	TX30	245	017281	ONA	2002
KALELLIS WEST	DIMMIT	TX10	127	368480	O	1972	KELEWAP	JACKSON	TX20	239	015299	N	1994
KALGARY	GARZA	TX85	169	368511	O	1967	KELLEY	EASTLAND	TX70	133	010491	N	1985
KALINA	DUVAL	TX40	131	006127	OA	1984	KELLEHER	LAVACA	TX20	285	011985	N	1987
KALLENBACH	MONTAGUE	TX90	337	007121	OA	1982	KELLER RIDGE	DICKENS	TX85	125	010951	O	1986
KAMA	CROCKETT	TX75	105	369690	N	1976	KELLER RIDGE SOUTH	DICKENS	TX85	125	014559	O	1993
KAMA	SCHLEICHER	TX75	413	369690	N	1976	KELLERS BAY	CALHOUN	TX20	057	372526	ON	1954
KAMLOK	WHARTON	TX30	481	006495	N	1984	KELLERS BAY EAST	CALHOUN	TX20	057	372557	N	1957
KANDY	YOUNG	TX90	503	006128	OA	1983	KELLERS BAY NORTH	CALHOUN	TX20	057	372588	N	1963
KAREN	RUNNELS	TX75	399	009260	OA	1985	KELLERS CREEK	CALHOUN	TX20	057	372619	N	1970
KAREN BEAUCHAMP	GOLIAD	TX20	175	369255	ONA	1957	KELLERS CREEK	JACKSON	TX20	239	372619	N	1970
KAREN BEAUCHAMP SOUTH	GOLIAD	TX20	175	369267	N	1978	KELLERS CREEK EAST	CALHOUN	TX20	057	372623	N	1973
KAREN K	SHACKELFORD	TX70	417	369272	N	1978	KELLERS CREEK SOUTH	CALHOUN	TX20	057	372650	ONA	1971
KARIE	SUTTON	TX75	435	000118	ONA	1979	KELLEY	EDWARDS	TX10	137	372712	N	1990
KARLGORE	HARDIN	TX30	199	369286	ONA	1954	KELLEY C	SHACKELFORD	TX70	417	001399	N	1979
KARLYN	SHACKELFORD	TX70	417	014774	ON	1994	KELLEY POOL	FRIO	TX10	163	372724	O	1976
KARNACK	HARRISON	TX60	203	369348	O	1986	KELLN	LIPSCOMB	TX95	295	372774	ONA	1958
KARNACK NW	HARRISON	TX60	203	369379	N	1965	KELLY	GOLIAD	TX20	175	372805	N	1982
KARO	MCLENNAN	TX50	309	007122	O	1982	KELLY	KLEBERG	TX40	273	372805	N	1979
KARON	LIVE OAK	TX20	297	369441	ONA	1950	KELLY	OCHILTREE	TX95	357	372805	OA	1985
KARON NORTH	LIVE OAK	TX20	297	369472		1950	KELLY	ORANGE	TX30	361	372805	O	1983
KARON SOUTH	BEE	TX20	025	369503	ONA	1948	KELLY	SCURRY	TX85	415	372805	O	1948
KARON SOUTH	LIVE OAK	TX20	297	369503	ONA	1948	KELLY	STEPHENS	TX70	429	372805	ONA	1975
KARON WEST	LIVE OAK	TX20	297	369510	ONA	1977	KELLY LYNNE	WILSON	TX10	493	011773	OA	1987
KAR-O-WAY	LIVE OAK	TX20	297	369162	OA	1969	KELLY RANCH	NUECES	TX40	355	373022	OA	1958
KARPER	JACK	TX90	237	369534	O	1953	KELLY RANCH	STARR	TX40	427	373022	O	1958
KARRAN	YOUNG	TX90	503	369565	OA	1955	KELLY RANCH WEST	NUECES	TX40	355	373053	O	1963
KARRAN NORTH	YOUNG	TX90	503	369627	OA	1956	KELLY-SNYDER	SCURRY	TX85	415	373084	OA	1948
KARSTEDT	WHARTON	TX30	481	369635	N	1972	KELLY-SNYDER EAST	SCURRY	TX85	415	373115	O	1961
KARSON DRAKE	MARION	TX60	315	012995	ONA	1988	KELLY-SNYDER SE	SCURRY	TX85	415	373146	O	1954
KASPAR	DE WITT	TX20	123	009261	N	1985	KELLY-SNYDER SOUTH	SCURRY	TX85	415	373177	O	1955
KASPAR SOUTH	DE WITT	TX20	123	014030	N	1990	KELLY-STEPHENS	MIDLAND	TX80	329	011172	OA	1987
KASTNER	BASTROP	TX10	021	006651	OA	1984	KELLYVILLE	MARION	TX60	315	373239	OA	1987
KAT MAN	CLAY	TX90	077	008704	OA	1984	KELSAV	PARKER	TX70	367	006917	OA	1984
KATE PHILLIPS	PANOLA	TX60	365	008784	N	1984	KELSEY	BROOKS	TX40	047	373394	ONA	1938
KATEMBEN	GARZA	TX85	169	017191	O	2001	KELSEY	HIDALGO	TX40	215	373394	N	1999
KATHARINE	THROCKMORTON	TX70	447	014975	O	1994	KELSEY	JIM HOGG	TX40	247	373394	ONA	1938
KATHERINE RYAN	NUECES	TX40	355	369875	N	1966	KELSEY	STARR	TX40	427	373394	ONA	1938
KATHIE	SCHLEICHER	TX75	413	007896	OA	1982	KELSEY DEEP	BROOKS	TX40	047	373425	ONA	1944
KATHLEEN	REFUGIO	TX20	391	369937	ONA	1961	KELSEY DEEP	JIM HOGG	TX40	247	373425	ONA	1944
KATHLEEN ANN	WILSON	TX10	493	009441	OA	1984	KELSEY DEEP	STARR	TX40	427	373425	ONA	1944
KATHLYNN	PECOS	TX80	371	369953	O	1974	KELSEY DEEP NE	BROOKS	TX40	047	080177	O	1980
KATHRYN	SHACKELFORD	TX70	417	369968	OA	1972	KELSEY DEEP NORTH	BROOKS	TX40	047	373456	O	1968
KATHRYN W ALLEN	VICTORIA	TX20	469	014110	O	1991	KELSEY DEEP NW	JIM HOGG	TX40	247	008178	ON	1981
KATHY	SHACKELFORD	TX70	417	369983	O	1977	KELSEY DEEP SW	JIM HOGG	TX40	247	008179	N	1980
KATHY GAIL	ANDERSON	TX60	001	369999	O	1967	KELSEY DEEP WEST	JIM HOGG	TX40	247	008180	N	1980
KATHY SUE	REEVES	TX80	389	370030	O	1964	KELSEY EAST	HIDALGO	TX40	215	373487	N	1959
KATIE	MARTIN	TX80	317	370061	O	1986	KELSEY SE	BROOKS	TX40	047	373518	N	1945
KATIE SUE	WOOD	TX60	499	012785	O	1988	KELSEY SE	STARR	TX40	427	373518	N	1945
KATIE WELDER	BEE	TX20	025	370108	O	1980	KELSEY SE-NC	BROOKS	TX40	047	016928	N	1997
KATIE WELDER	CALHOUN	TX20	057	370108	ONA	1980	KELSEY SOUTH	BROOKS	TX40	047	373549	ONA	1938
KATIE WELDER NORTH	CALHOUN	TX20	057	008176	O	1982	KELSEY SOUTH	JIM HOGG	TX40	247	373549	ON	1938
KATIE'S LUCK	MITCHELL	TX80	335	015563	OA	1996	KELSEY SOUTH	STARR	TX40	427	373549	ONA	1938
KATIE'S LUCK	SCURRY	TX85	415	015563	O	1996	KELSEY-BASS-DEEP	BROOKS	TX40	047	373588	N	1949
KATLACO	EASTLAND	TX70	133	007610	OA	1984	KELTON	THROCKMORTON	TX70	447	373580	OA	1957
KATLACO-COOK	EASTLAND	TX70	133	009442	OA	1984	KELTON NORTH	WHEELER	TX95	483	011986	ONA	1987
KATRINAS	HARDEMAN	TX90	197	006562	OA	1984	KELTON NW	WHEELER	TX95	483	000320	N	1980
KATY	FORT BEND	TX30	157	370123	ONA	1938	KELTON WEST	WHEELER	TX95	483	007897	N	1982
KATY	HARRIS	TX30	201	370123	ONA	1938	KEMAL	WILBARGER	TX90	487	009443	OA	1984
KATY	WALLER	TX30	473	370123	ONA	1938	KEMAL	GALVESTON	TX30	167	003667	N	1999
KATY EAST	HARRIS	TX30	201	003074	N	1982	KEMLETZ	CRANE	TX80	103	373611	O	1963
KATY NORTH	FORT BEND	TX30	157	370185	O	1943	KEMP	COLEMAN	TX70	083	373735	ONA	1976
KATY NORTH	HARRIS	TX30	201	370185	O	1943	KEMP	FISHER	TX70	151	373735	OA	1965
KATY NORTH	WALLER	TX30	473	370185	O	1943	KEMP	KAUFMAN	TX50	257	373735	N	1980
KATY SOUTH	FORT BEND	TX30	157	000678	N	1980	KEMP DENSON	MONTAGUE	TX90	337	003765	OA	1998
KATY SOUTH	WALLER	TX30	473	000678	N	1980	KEMPER	LAVACA	TX20	285	373766	N	1975
KATYCO-GENE	RUSK	TX60	401	015882	O	1997	KEMPER EAST	LAVACA	TX20	285	001400	N	1979
KATZ	HASKELL	TX70	207	370216	OA	1951	KEMPNER	WICHITA	TX90	485	373797	OA	1947
KATZ	KING	TX85	269	370216	OA	1951	KEMPNER WEST	WICHITA	TX90	485	373828	OA	1952
KATZ	KNOX	TX90	275	370216	OA	1951	KEMPTON	STONEWALL	TX70	433	373859	O	1958
KATZ	STONEWALL	TX70	433	370216	OA	1951	KEN	KIMBLE	TX75	267	373890	ONA	1950
KATZ NORTH	KING	TX85	269	370247	O	1959	KEN	SUTTON	TX75	435	373890	ONA	1950
KATZ-SLICK	LIVE OAK	TX20	297	370278	N	1959	KEN CAMPBELL	COLEMAN	TX70	083	010493	ON	1986
KAWITT	DE WITT	TX20	123	370557	ONA	1960	KEN DANDY	EASTLAND	TX70	133	011458	OA	1987
KAWITT	KARNES	TX20	255	370557	ONA	1960	KEN REGAN	REEVES	TX80	389	373921	OA	1954
KAY	BROWN	TX70	049	370619	OA	1982	KEN ROSE	SHACKELFORD	TX70	417	010781	N	1986
KAY	GAINES	TX85	165	370619	OA	1959	KENAN	PALO PINTO	TX70	363	374045	N	1960
KAY	THROCKMORTON	TX70	447	370619	OA	1983	KENBERG	TAYLOR	TX70	441	374076	O	1952
KAY CREEK	VICTORIA	TX20	469	370650	ONA	1945	KENDALL	LIVE OAK	TX2				

Field Name	County Name	State Sub	Co Code	Field Code	Field Disc Type Year	Field Name	County Name	State Sub	Co Code	Field Code	Field Disc Type Year
KENKER	TOM GREEN	TX75	451	374541	OA 1964	KINDER	CLAY	TX90	077	379215	OA 1939
KENKER SOUTH	TOM GREEN	TX75	451	374572	O 1965	KINDER	JACK	TX90	237	379215	ONA 1951
KENKIRK	WISE	TX90	497	374603	ONA 1956	KINDER NORTH	JACK	TX90	237	006565	ONA 1984
KENKIRK SE	WISE	TX90	497	374634	N 1965	KING	LIPSCOMB	TX95	295	379308	N 1967
KENKIRK SW	WISE	TX90	497	374665	N 1964	KING	RUNNELS	TX75	399	379308	OA 1982
KENLAW	CROCKETT	TX75	105	011774	N 1979	KING	THROCKMORTON	TX70	447	379308	O 1951
KENLON	JACKSON	TX20	239	012447	N 1988	KING	WILBARGER	TX90	487	379308	O 1939
KENNARD	STARR	TX40	427	374758	ONA 1947	KING EDWARD	CULBERSON	TX80	109	379416	N 1977
KENNARD-MOORE	GONZALES	TX10	177	006918	N 1984	KING EDWARD	REEVES	TX80	389	379416	N 1977
KENNEDY	JACK	TX90	237	374789	ONA 1983	KING K	LIPSCOMB	TX95	295	011176	N 1985
KENNEDY	MONTAGUE	TX90	337	374789	OA 1948	KING LAKE	ECTOR	TX80	135	005506	OA 1988
KENNEDY HEIRS	KENEDY	TX40	261	009262	N 1985	KING MOUNTAIN	UPTON	TX75	461	379432	ONA 1955
KENNEDY, BILL	LOVING	TX80	301	017375	N 2003	KING MOUNTAIN EAST	UPTON	TX75	461	379463	O 1965
KENNEDY-FAULKNER	REEVES	TX80	389	374820	ONA 1968	KING MOUNTAIN NORTH	UPTON	TX75	461	379494	ONA 1969
KENNEDY-FAULKNER SOUTH	REEVES	TX80	389	374851	ONA 1969	KING MOUNTAIN SE	UPTON	TX75	461	011177	O 1986
KENNEMER	TOM GREEN	TX75	451	374944	O 1953	KING MOUNTAIN SOUTH	UPTON	TX75	461	379525	ONA 1963
KENNEMER EAST	TOM GREEN	TX75	451	374975	OA 1965	KING NORTH	WILBARGER	TX90	487	379556	OA 1953
KENNEMER WEST	TOM GREEN	TX75	451	375006	O 1964	KING RANCH WEST	WILLACY	TX40	489	379587	OA 1970
KENNETH REISS	POLK	TX30	373	014112	O 1991	KINGDOM	HOCKLEY	TX85	219	379711	OA 1970
KENNITH	HANSFORD	TX95	195	007218	N 1998	KINGDOM	TERRY	TX85	445	379711	OA 1970
KEN-RICH	JACK	TX90	237	373952	ONA 1955	KINGDOM NORTH	TERRY	TX85	445	379716	O 1975
KEN-RICH	YOUNG	TX90	503	373952	OA 1956	KINGDOM SOUTH	TERRY	TX85	445	011178	OA 1987
KEN-RICH SOUTH	JACK	TX90	237	373983	OA 1965	KINGS CREEK	THROCKMORTON	TX70	447	001411	OA 1980
KENS	GUADALUPE	TX10	187	375254	OA 1957	KINGS INN	KLEBERG	TX40	273	380062	N 1977
KENT	TOM GREEN	TX75	451	375285	ONA 1956	KINGS KID	FAYETTE	TX30	149	008187	N 1981
KENT NORTH	TOM GREEN	TX75	451	375362	N 1977	KINGSBURY	EASTLAND	TX70	133	380114	OA 1980
KENTUCKY MOTT	VICTORIA	TX20	469	375657	ONA 1958	KINGSBURY	GUADALUPE	TX10	187	380114	OA 1954
KENWOOD	LEON	TX50	289	375676	N 1994	KINGSBURY EAST	GUADALUPE	TX10	187	007124	OA 1982
KERENS	NAVARRO	TX50	349	376091	ON 1942	KINGSBURY SOUTH	GUADALUPE	TX10	187	380176	OA 1956
KERENS SOUTH	NAVARRO	TX50	349	376122	ONA 1952	KINGSBURY WEST	GUADALUPE	TX10	187	011987	OA 1985
KERI KIM	PARKER	TX70	367	010494	OA 1985	KINGSLEY	IRION	TX75	235	380207	OA 1951
KERLICK	GOLIAD	TX20	175	376154	N 1974	KINGSVILLE	KLEBERG	TX40	273	380331	ONA 1913
KERLYN-LOVING	YOUNG	TX90	503	376184	OA 1940	KINGSVILLE EAST	KLEBERG	TX40	273	380362	ON 1952
KERMIT	WINKLER	TX80	495	376215	ONA 1928	KINGSVILLE NORTH	KLEBERG	TX40	273	380366	N 1975
KERMIT NW	WINKLER	TX80	495	017192	ONA 2001	KINGSVILLE SE	KLEBERG	TX40	273	006649	N 1984
KERMIT SE	WINKLER	TX80	495	376246	OA 1957	KINGSVILLE SOUTH	KLEBERG	TX40	273	380372	N 1974
KERMIT SOUTH	WINKLER	TX80	495	376277	ONA 1956	KINGSVILLE SW	KLEBERG	TX40	273	017125	N 2001
KERR	BEE	TX20	025	376525	N 1955	KING-TINDALL	EASTLAND	TX70	133	011461	OA 1987
KERRICK	DALLAM	TX95	111	376556	N 1954	KING-WILSON	ARCHER	TX90	009	379680	OA 1948
KERRY	STEPHENS	TX70	429	006129	ON 1983	KINKEL	STERLING	TX80	431	380393	O 1959
KESELING	DE WITT	TX20	123	376618	ON 1964	KINKLER	LAVACA	TX20	285	380424	ON 1968
KESELING NORTH	DE WITT	TX20	123	001401	N 1980	KINNEBREW	EASTLAND	TX70	133	380517	N 1942
KESSLER	PALO PINTO	TX70	363	001402	N 1981	KINSEY	FISHER	TX70	151	003996	OA 1983
KESSLER	PARKER	TX70	367	001402	N 1981	KIOWA	COLEMAN	TX70	083	380855	N 1977
KESTREL	THROCKMORTON	TX70	447	015968	O 1957	KIOWA CREEK	LIPSCOMB	TX95	295	380858	ONA 1957
KETCHUM MOUNTAIN	IRION	TX75	235	376649	ONA 1955	KIOWA CREEK	OCHILTREE	TX95	357	380858	ONA 1957
KEVIN	JACK	TX90	237	376962	ONA 1977	KIOWA CREEK EAST	LIPSCOMB	TX95	295	009034	N 1979
KEVIN	PALO PINTO	TX70	363	376962	ONA 1977	KIOWA CREEK NE	LIPSCOMB	TX95	295	380889	ONA 1964
KEVIN NE	PALO PINTO	TX70	363	010495	OA 1985	KIOWA CREEK NORTH	LIPSCOMB	TX95	295	380920	ONA 1963
KEY	ARCHER	TX90	009	376928	OA 1981	KIOWA CREEK NW	LIPSCOMB	TX95	295	011988	OA 1987
KEY	DAWSON	TX85	115	376928	OA 1959	KIOWA CREEK SOUTH	LIPSCOMB	TX95	295	380925	N 1979
KEY	GOLIAD	TX20	175	376928	N 1957	KIOWA PEAK	STONEWALL	TX70	433	380982	OA 1950
KEY	HEMPHILL	TX95	211	376928	N 1981	KIOWA PEAK NW	STONEWALL	TX70	433	381013	OA 1961
KEY	SHACKELFORD	TX70	417	376928	N 1981	KIOWA PEAK SE	STONEWALL	TX70	433	381044	O 1965
KEY	WHEELER	TX95	483	376928	N 1981	KIPI	STEPHENS	TX70	429	013142	OA 1988
KEY NORTH	DAWSON	TX85	115	376959	OA 1960	KIPPY	MCMULLEN	TX10	311	011989	N 1985
KEY SOUTH	DAWSON	TX85	115	011174	O 1986	KIRBY	HARDIN	TX30	199	381292	N 1981
KEY WEST	DAWSON	TX85	115	376990	ONA 1982	KIRBY	LIBERTY	TX30	291	381292	OA 1943
KEY WEST	WHEELER	TX95	483	376990	N 1987	KIRBY	TAYLOR	TX70	441	381292	ONA 1967
KEYE	TAYLOR	TX70	441	003077	N 1982	KIRBY EAST	TAYLOR	TX70	441	001412	OA 1979
KEY'S FIRST	HARDEMAN	TX90	197	003769	OA 1998	KIRBY SW	TAYLOR	TX70	441	381447	N 1970
KEYSTONE	WINKLER	TX80	495	377362	ONA 1935	KIRBY WOB	PALO PINTO	TX70	363	016747	N 1994
KEYSTONE SE	WINKLER	TX80	495	377610	OA 1968	KIRBYVILLE	JASPER	TX30	241	381478	ONA 1955
KEYSTONE SOUTH	WINKLER	TX80	495	377641	OA 1948	KIRK	COMANCHE	TX70	093	381509	OA 1948
KEYSTONE SW	WINKLER	TX80	495	001403	OA 1981	KIRK	EASTLAND	TX70	133	381509	OA 1948
KHAN	WILSON	TX10	493	014977	N 1993	KIRK	HUTCHINSON	TX95	233	381509	N 1992
KIBBE	DUVAL	TX40	131	001406	OA 1980	KIRK EAST	COMANCHE	TX70	093	381509	O 1950
KICKAPOO	ARCHER	TX90	009	378099	OA 1954	KIRKHAM	RUNNELS	TX75	399	381571	OA 1961
KICKAPOO CREEK	CONCHO	TX75	095	001407	OA 1982	KIRKLAND	CHILDRESS	TX95	075	381602	OA 1961
KICKAPOO CREEK	HOOD	TX70	221	001407	N 1980	KIRKLAND SOUTH	CHILDRESS	TX95	075	015709	O 1996
KICKAPOO CREEK	PARKER	TX70	367	001407	N 1980	KIRKPATRICK	GARZA	TX85	169	381695	OA 1961
KICKENDAHN	GOLIAD	TX20	175	014775	N 1993	KIRKPATRICK SOUTH	GARZA	TX85	169	010953	OA 1986
KIDD	BEE	TX20	025	378223	N 1978	KIRSTEN	WHEELER	TX95	483	015929	N 1994
KIDD	COOKE	TX90	097	378223	OA 1953	KIRVIN	FREESTONE	TX50	161	381819	N 1952
KIDD	PARKER	TX70	367	378223	N 1979	KIRVIN NE	FREESTONE	TX50	161	381824	N 1976
KIEFFER RANCH	ZAVALA	TX10	507	013240	N 1988	KIRVIN SOUTH	FREESTONE	TX50	161	015799	N 1994
KIEFFER WEST	ZAVALA	TX10	507	378293	N 1978	KI-SIM	CONCHO	TX75	095	014350	O 1991
KIEL	WILBARGER	TX90	487	378316	OA 1952	KISINGER	BAYLOR	TX70	023	381837	OA 1979
KIERAN	HARDEMAN	TX90	197	012996	O 1988	KISSELL	TAYLOR	TX70	441	382005	OA 1958
KIGHT	STEPHENS	TX70	429	008183	N 1984	KIT	THROCKMORTON	TX70	447	382036	O 1965
KIKER	FISHER	TX70	151	014454	O 1992	KITCHEN CREEK	MARION	TX60	315	004425	N 1983
KILCREASE	MONTAGUE	TX90	337	378378	O 1964	KITE	CRANE	TX80	103	382067	OA 1962
KILDARE	CASS	TX60	067	378409	ONA 1942	KITSIE	PECOS	TX80	371	004242	N 1983
KILDARE	MARION	TX60	315	378409	ONA 1942	KITTELL	HOUSTON	TX60	225	014031	O 1991
KILGORE NORTH	GREGG	TX60	183	014776	O 1993	KITTIE	LIVE OAK	TX20	297	382098	O 1943
KILGORE SOUTH	RUSK	TX60	401	005572	N 1983	KITTIE BURNS	LIVE OAK	TX20	297	382129	N 1947
KILGORE SW	RUSK	TX60	401	006496	ONA 1984	KITTIE WEST	LIVE OAK	TX20	297	382160	ONA 1945
KILLAM	WEBB	TX40	479	378564	ONA 1937	KITTRELL	HOUSTON	TX60	225	382191	OA 1991
KILLAM NORTH	WEBB	TX40	479	378595	O 1948	KITTSIE	DIMMIT	TX10	127	006820	OA 1984
KILLEBREW	ROBERTS	TX95	393	378626	N 1954	KITTY BURNS	LIVE OAK	TX20	297	010109	OA 1989
KILLGORE RANCH	MOORE	TX95	341	378666	N 1974	KITTY BURNS NORTH	LIVE OAK	TX20	297	014352	N 1992
KILLIBREW	ROBERTS	TX95	393	000321	N 1979	KITTY HAWK	STARR	TX40	427	012557	ONA 1988
KIM	SCHLEICHER	TX75	413	003997	OA 1982	KIVA	MARTIN	TX80	317	382253	OA 1970
KIM FLOWERS	ROBERTS	TX95	393	012206	N 1987	K-JACK	HOWARD	TX80	227	014453	O 1992
KIM FLOWERS SOUTH	ROBERTS	TX95	393	013491	N 1989	KJB	HOWARD	TX80	227	013885	OA 1990
KIMBELL	COOKE	TX90	097	378812	OA 1952	K-K	COOKE	TX90	097	367860	OA 1955
KIMBELL	KIMBLE	TX75	267	378812	N 1963	KLATT	SCHLEICHER	TX75	413	382455	ON 1970
KIMBELL-DIAMOND	HARDEMAN	TX90	197	378843	O 1963	KLEBERG TOWN	KLEBERG	TX40	273	382517	N 1965
KIMBELL-SIMS	COOKE	TX90	097	378874	OA 1949	KLEINER	EASTLAND	TX70	133	382548	ONA 1948
KIMBERLEE ELAINE	SHACKELFORD	TX70	417	015969	O 1994	KLEMENTS	COOKE	TX90	097	382610	O 1959
KIMBERLIN	MIDLAND	TX80	329	378905	OA 1983	KLENK	CONCHO	TX75	095	382734	OA 1989
KIMBERLIN	PECOS	TX80	371	378905	O 1968	KLIPPING	GLASSCOCK	TX80	173	007825	O 1996
KIMBERLIN RANCH	GRAYSON	TX90	181	378917	OA 1975	KLMM	SHACKELFORD	TX70	417	006131	OA 1983
KIMBERLIN RANCH	PALO PINTO	TX70	363	378917	ONA 1985	KLOTZMAN	WILSON	TX10	493	002138	OA 1981
KIMBLE	KIMBLE	TX75	267	378920	N 1963	KLUMP	HIDALGO	TX40	215	383137	N 1953
KIMBRO	TRAVIS	TX10	453	378936	OA 1935	K-M-A	ARCHER	TX90	009	367953	O 1931
KINABREW	HENDERSON	TX50	213	011175	OA 1986	K-M-A	WICHITA	TX90	485	367953	OA 1931
KIN-ADA	HARDIN	TX30	199	378998	ON 1957	K-M-A	WILBARGER	TX90	487	367953	O 1931
KIN-ADA WEST	HARDIN	TX30	199	379029	N 1970	KNEBLES	BAYLOR	TX90	023	003998	O 1982
KINCAID	TAYLOR	TX70									

TEXAS

Field Name	County Name	State Sub	Co Code	Field Code	Field Disc Type	Year	Field Name	County Name	State Sub	Co Code	Field Code	Field Disc Type	Year
KNIGHT & MILLER	DAWSON	TX85	115	383408	OA	1972	KUHLMAN EAST	HARRIS	TX30	201	388416	O	1953
KNIGHTSBRIDGE	SHACKELFORD	TX70	417	011179	O	1987	KULAWIK	DE WITT	TX20	123	010499	N	1985
NOB HILL	YOUNG	TX90	503	383455	O	1962	KULCAK	WHARTON	TX30	481	388447	ON	1950
NOB HILL EAST	YOUNG	TX90	503	383486	OA	1963	KULCAK SOUTH	WHARTON	TX30	481	388478	ON	1964
NOBLOCH	YOUNG	TX90	503	016319	N	1997	KUNKEL	YOUNG	TX90	503	388633	OA	1971
NOBLOCH-POLAND	YOUNG	TX90	503	007216	N	1997	KUNKEL-HICKMAN	ARCHER	TX90	009	012997	O	1988
KNOLLE	JIM WELLS	TX40	249	383734	ON	1926	KUPER	RUNNELS	TX75	399	388664	OA	1964
KNOLLE	NUECES	TX40	355	383734	ON	1926	KURLAND BOW TYE	SCHLEICHER	TX75	413	013493	OA	1989
KNOLLE NORTH	NUECES	TX40	355	383765	O	1957	KURLAND BOW TYE	TOM GREEN	TX75	451	013349	OA	1989
KNOLLE SE	NUECES	TX40	355	383796	O	1966	KURT W BOLEY	TOM GREEN	TX75	451	010500	O	1985
KNOTT	HOWARD	TX80	227	383889	OA	1957	KURTEN	BRAZOS	TX30	041	388709	OA	1976
KNOTT CEMETARY	HOWARD	TX80	227	001504	OA	1980	KURTEN	MADISON	TX30	313	388709	OA	1976
KNOTT CEMETARY	MARTIN	TX80	317	001504	OA	1980	KURTEN	ROBERTSON	TX50	395	388709	OA	1976
KNOTT SE	HOWARD	TX80	227	010955	O	1986	KURTEN NW	BRAZOS	TX30	041	000687	OA	1981
KNOTT SW	HOWARD	TX80	227	383920	OA	1967	KURTH-BYARS	ANGELINA	TX60	005	388757	O	1952
KNOTT WEST	HOWARD	TX80	227	383928	OA	1974	KURTZ	LAVACA	TX20	285	001512	N	1965
KNOX	LIVE OAK	TX20	297	384106	N	1959	KUYERS	NUECES	TX40	355	389129	OA	1969
KNOX	YOUNG	TX90	503	384106	ONA	1942	KUZELL	PARKER	TX70	367	389143	N	1979
KNOX CITY	KNOX	TX90	275	384199	O	1946	KWAN-MOR	CALLAHAN	TX70	059	009264	OA	1985
KNOX CITY EAST	KNOX	TX90	275	384230	O	1952	KWANRUDEE	YOUNG	TX90	503	008708	OA	1984
KNOX CITY NE	KNOX	TX90	275	003772	O	1998	KYLE	HARDEMAN	TX90	197	389401	OA	1982
KNOX CITY NORTH	KNOX	TX90	275	384261	OA	1950	KYLE & TAPP	VICTORIA	TX20	469	389401	N	1958
KNOX CITY NW	KNOX	TX90	275	384292	OA	1957	KYOTE	HARDEMAN	TX90	197	001514	OA	1979
KNOX CITY WEST	KNOX	TX90	275	384323	OA	1953	KYOTE	ATASCOSA	TX10	013	389432	OA	1951
KNOX NORTH	YOUNG	TX90	503	384385	ONA	1936	KYOTE	FRIO	TX10	163	389432	OA	1951
KNOX RANCH	COLEMAN	TX70	083	008536	N	1983	KYZAR	BROWN	TX70	049	014250	O	1992
KNOX SE	YOUNG	TX90	503	384416	OA	1966	L & F	SHACKELFORD	TX70	417	013613	OA	1990
KNOX SOUTH	YOUNG	TX90	503	007125	OA	1982	L & H	EASTLAND	TX70	133	010502	N	1985
KNOX-BRADY	YOUNG	TX90	503	384137	O	1954	L & T	COOKE	TX90	097	390123	OA	1968
KNOX-CHACE-JEFFERY	YOUNG	TX90	503	384168	ONA	1952	L 7 H	BROWN	TX70	049	006569	N	1984
KNOX-MUDGE	YOUNG	TX90	503	384354	O	1954	L A K	WHARTON	TX30	481	000688	N	1980
K-O-B	HASKELL	TX70	207	368015	O	1956	L B C	PARKER	TX70	367	390137	N	1976
KODYTEK	FORT BEND	TX30	157	000683	N	1978	L B L	COLEMAN	TX70	083	005513	N	1983
KOENIG	DE WITT	TX20	123	384943	N	1954	L B WHITE	NOLAN	TX70	353	390141	O	1975
KOENIG NORTH	DE WITT	TX20	123	385005	N	1961	L C CLEVINGER	STEPHENS	TX70	429	001515	ONA	1980
KOENIG WEST	DE WITT	TX20	123	013241	N	1989	L C G	HARRISON	TX60	203	390148	ONA	1979
KOERTH	LAVACA	TX20	285	385036	N	1963	L C YOUNG	THROCKMORTON	TX70	447	001516	OA	1980
KOESTER	YOUNG	TX90	503	385067	O	1965	L D L	PALO PINTO	TX70	363	390151	N	1977
KOGER	RUNNELS	TX75	399	006566	O	1983	L E D	NOLAN	TX70	353	390154	O	1971
KOHLER	DUVAL	TX40	131	385160	ONA	1926	L E T	BROWN	TX70	049	006497	OA	1984
KOHLER	GOLIAD	TX20	175	385160	N	1979	L G COOK	SHACKELFORD	TX70	417	014980	N	1994
KOHLER DEEP	DUVAL	TX40	131	385191	ONA	1936	L G COOK NORTH	SHACKELFORD	TX70	417	016321	N	1995
KOHLER NE	DUVAL	TX40	131	385222	ONA	1960	L H A	YOUNG	TX90	503	390247	ON	1957
KOHLER NORTH	DUVAL	TX40	131	385253	N	1958	L H MCCREA	STEPHENS	TX70	429	011463	ONA	1987
KOICHI	ERATH	TX70	143	000261	N	1979	L I S D	POLK	TX30	373	017792	N	2004
KOKOMA EAST	EASTLAND	TX70	133	014777	N	1993	L J G	JONES	TX70	253	014778	O	1993
KOKOMO	STONEWALL	TX70	433	385284	OA	1994	L J T	LIBERTY	TX30	291	390257	OA	1975
KOKOMO CADDO	EASTLAND	TX70	133	017282	ONA	2003	L M	KNOX	TX90	275	390278	O	1957
KOLA	CLAY	TX90	077	385315	O	1953	L N	PALO PINTO	TX70	363	001517	N	1957
KOLLE	VICTORIA	TX20	469	385439	N	1963	L N D	REEVES	TX80	389	390294	N	1975
KOLLSMAN	NOLAN	TX70	353	385470	O	1963	L O C	KNOX	TX90	275	390309	OA	1957
KOLLSMAN SOUTH	NOLAN	TX70	353	385501	OA	1967	L P	WILBARGER	TX90	487	390340	O	1957
KOMAREK	WICHITA	TX90	485	385687	O	1952	L P MOFFETT	DUVAL	TX40	131	006132	O	1983
KONOHASSETT	STERLING	TX80	431	385966	O	1962	L RANCH	JACKSON	TX20	239	390371	OA	1962
KONRAD SZTYGOLD	MONTAGUE	TX90	337	386028	O	1950	L RANCH NORTH	JACKSON	TX20	239	390386	ON	1975
KOONSMAN	BORDEN	TX85	033	386059	OA	1957	L RANCH SOUTH	JACKSON	TX20	239	390402	N	1963
KOONSMAN	GARZA	TX85	169	386059	OA	1957	L SQUARED	REFUGIO	TX20	391	013144	N	1987
KOONSMAN EAST	BORDEN	TX85	033	386090	O	1961	L T	SHACKELFORD	TX70	417	001518	N	1981
KOONSMAN NE	GARZA	TX85	169	386121	OA	1964	L T BURNS	COLEMAN	TX70	083	390433	1983	
KOONTZ	VICTORIA	TX20	469	386152	ONA	1940	L W G	CONCHO	TX75	095	000714	OA	1980
KOONTZ NE	VICTORIA	TX20	469	386183	ONA	1966	L W T	JACK	TX90	237	007127	OA	1982
KOONTZ NORTH	VICTORIA	TX20	469	386214	ON	1944	LA	CALLAHAN	TX70	059	001519	OA	1979
KOONTZ-LEA-TREES	PECOS	TX80	371	003870	ONA	1982	LA ALAMEDA	LAHAIN	TX40	047	390480	N	1970
KOOP	JACKSON	TX20	239	386229	N	1977	LA ANN	WILBARGER	TX90	487	390487	OA	1976
KOOP BEND	JACKSON	TX20	239	001506	N	1978	LA BAHIA	GOLIAD	TX20	175	390495	ON	1948
KOOP BEND NORTH	JACKSON	TX20	239	006919	N	1984	LA BAHIA EAST	GOLIAD	TX20	175	390526	N	1957
KOOPMAN	JIM WELLS	TX40	249	386245	ONA	1942	LA BAHIA WEST	GOLIAD	TX20	175	390531	N	1975
KOOPMAN WEST	DUVAL	TX40	131	386261	ON	1974	LA BELLE	JEFFERSON	TX30	245	390650	ONA	1937
KOPECKY	COLORADO	TX30	089	386192	N	1975	LA BELLE NORTH	JEFFERSON	TX30	245	390681	N	1959
KORAH	SHACKELFORD	TX70	417	008705	OA	1984	LA BELLE SE	JEFFERSON	TX30	245	390712	OA	1966
KORMAN	HOWARD	TX80	227	009263	OA	1985	LA BLANCA	HIDALGO	TX40	215	390743	ON	1936
KORN	PECOS	TX80	371	386369	ON	1963	LA BRISA	STARR	TX40	427	390774	ON	1966
KORNEGAY	RUNNELS	TX75	399	000685	OA	1979	LA BURRITA CREEK	STARR	TX40	427	017218	N	2002
KOSSE	LIMESTONE	TX50	293	386400	O	1922	LA CHUSA	MCMULLEN	TX10	311	011180	ON	1985
KOSSE NORTH	LIMESTONE	TX50	293	386408	N	1976	LA COMA	HIDALGO	TX40	215	390836	N	1959
KOSSE SE	LIMESTONE	TX50	293	001507	N	1980	LA COPA	IRION	TX75	235	018884	O	2006
KOTHMANN RANCH	KIMBLE	TX75	267	007898	N	1980	LA COPITA	STARR	TX40	427	390867	ONA	1948
KOVAR	BASTROP	TX10	021	002140	OA	1980	LA COPITA EAST	STARR	TX40	427	390898	ONA	1971
KPRICO	STEPHENS	TX70	429	006567	N	1984	LA CRUZ	WEBB	TX40	479	390974	N	1972
KRIBOA	KLEBERG	TX40	273	002712	N	1998	LA DONNA	SHACKELFORD	TX70	417	001553	OA	1981
KRAMBERGER	JACK	TX90	237	386912	ONA	1971	LA ENCANTADA	BROOKS	TX40	047	391022	N	1961
KRAMER	PALO PINTO	TX70	363	014978	N	1994	LA ENCANTADA EAST	BROOKS	TX40	047	391053	N	1965
KRASNER	PECOS	TX80	371	387098	O	1951	LA ESCALERA	PECOS	TX80	371	014849	O	1994
KRAUS	ORANGE	TX30	361	387129	ONA	1988	LA ESPERANZO	WEBB	TX40	479	391066	N	1977
KRAUSE	FORT BEND	TX30	157	387222	N	1963	LA FE	JIM HOGG	TX40	247	008539	ONA	1979
KRB/ZUNI-NC	KLEBERG	TX40	273	015900	N	1996	LA GLORIA	BROOKS	TX40	047	391115	ONA	1924
KREIS	DUVAL	TX40	131	387253	ONA	1940	LA GLORIA	JIM WELLS	TX40	249	391115	ONA	1924
KREIS NORTH	DUVAL	TX40	131	387284	O	1955	LA GLORIA EAST	BROOKS	TX40	047	391146	ON	1947
KRISTEN	YOAKUM	TX85	501	014249	O	1992	LA GLORIA EAST	JIM WELLS	TX40	249	391146	OA	1947
KRISTEN A	KING	TX85	269	014561	O	1993	LA GLORIA NORTH	BROOKS	TX40	047	391177	ONA	1955
KRISTI	STARR	TX40	427	011776	N	1987	LA GLORIA NORTH	JIM WELLS	TX40	249	391177	ONA	1955
KRISTY	EASTLAND	TX70	133	007899	O	1982	LA GLORIA SOUTH	BROOKS	TX40	047	391208	ONA	1945
KROC	COLEMAN	TX70	083	387811	OA	1953	LA GLORIA SOUTH	JIM WELLS	TX40	249	391208	ONA	1945
KROHN	WICHITA	TX90	485	387873	O	1953	LA GORCE	TAYLOR	TX70	441	391301	O	1958
KROOKED CLIFF	SHACKELFORD	TX70	417	015539	O	1996	LA GROVE	REFUGIO	TX20	391	391394	ON	1964
KROOKED RIVER	THROCKMORTON	TX70	447	015729	N	1995	LA GRULLA	STARR	TX40	427	016172	N	1996
KROOKED RIVER NORTH	HASKELL	TX70	207	014979	O	1994	LA GRULLA DEEP	STARR	TX40	427	016173	N	1995
KROOKED RIVER SOUTH	SHACKELFORD	TX70	417	015202	O	1994	LA GRULLA NW	STARR	TX40	427	391425	N	1964
KROOKED RIVER WEST	HASKELL	TX70	207	015541	O	1995	LA HUERTA	DUVAL	TX40	131	391487	ONA	1957
KRUEGER	COLORADO	TX30	089	387997	N	1971	LA HUERTA NW	DUVAL	TX40	131	391518	ONA	1962
KRUEMCKE	LEE	TX30	287	017861	N	2005	LA HUERTA SOUTH	DUVAL	TX40	131	391549	N	1962
KS	BEE	TX20	025	009165	N	2000	LA HUERTA WEST						

Field Name	County Name	State Sub	Co Code	Field Code	Field Disc Type	Year	Field Name	County Name	State Sub	Co Code	Field Code	Field Disc Type	Year
LA NANA BAYOU	NACOGDOCHES	TX60	347	009265	N	1985	LAKE ABILENE	TAYLOR	TX70	441	394897	ONA	1950
LA NEIL	HASKELL	TX70	207	001522	OA	1980	LAKE ABILENE NORTH	TAYLOR	TX70	441	001533	OA	1979
LA PALOMA	FISHER	TX70	151	391766	OA	1965	LAKE ALASKA	BRAZORIA	TX30	039	394928	ONA	1963
LA PARA	LIVE OAK	TX20	297	391821	N	1977	LAKE ALBANY EAST	SHACKELFORD	TX70	417	010783	OA	1986
LA PARA	REFUGIO	TX20	391	391821	N	1979	LAKE ALBANY NORTH	SHACKELFORD	TX70	417	014035	ONA	1991
LA PARITA	ATASCOSA	TX10	013	391828	OA	1950	LAKE ANAHUAC	CHAMBERS	TX30	071	006135	N	1983
LA PERLA	WEBB	TX40	479	391859	N	1999	LAKE AUSTIN	MATAGORDA	TX30	321	000690	N	1980
LA PERLA	ZAPATA	TX40	505	391859	N	1958	LAKE AUSTIN STATE	MATAGORDA	TX30	321	017577	N	2003
LA PERLA RANCH	WEBB	TX40	479	391872	N	1976	LAKE BROWNWOOD	BROWN	TX70	049	395548	ONA	1958
LA PERLA RANCH	ZAPATA	TX40	505	391872	N	1976	LAKE CASA BLANCA	WEBB	TX40	479	395653	N	1975
LA PERLA RANCH EAST	ZAPATA	TX40	505	000123	N	1979	LAKE CASA BLANCA SE	WEBB	TX40	479	395662	N	1975
LA PRYOR	ZAVALA	TX10	507	392060	N	1977	LAKE CHEROKEE SOUTH	RUSK	TX60	401	002954	OA	1997
LA PRYOR CASTLE	ZAVALA	TX10	507	009266	N	1985	LAKE CISCO	EASTLAND	TX70	133	395765	OA	1952
LA PRYOR EAST	ZAVALA	TX10	507	002142	N	1979	LAKE COLEMAN	CALLAHAN	TX70	059	003873	ONA	1981
LA PRYOR SE	ZAVALA	TX10	507	002143	N	1977	LAKE COLEMAN	COLEMAN	TX70	083	003873	ONA	1981
LA QUINTA	NUECES	TX40	355	392076	N	1966	LAKE COLEMAN NW	COLEMAN	TX70	083	007900	N	1984
LA QUINTA CHANNEL	SAN PATRICIO	TX40	409	392080	N	1975	LAKE CREEK	MONTGOMERY	TX30	339	395858	ONA	1941
LA REFORMA	HIDALGO	TX40	215	392107	ONA	1938	LAKE CREEK	PALO PINTO	TX70	363	395858	N	1979
LA REFORMA	STARR	TX40	427	392107	ONA	1938	LAKE CREEK EAST	MONTGOMERY	TX30	339	395873	ONA	1979
LA REFORMA DEEP	HIDALGO	TX40	215	004552	N	1997	LAKE CREEK NORTH	MONTGOMERY	TX30	339	395951	N	1963
LA REFORMA EAST	HIDALGO	TX40	215	392111	N	1980	LAKE DALLAS	DENTON	TX90	121	396106	N	1959
LA REFORMA NE	STARR	TX40	427	392138	O	1954	LAKE DALLAS EAST	DENTON	TX90	121	396137	N	1962
LA REFORMA NORTH	STARR	TX40	427	392169	ON	1959	LAKE DANIELS	STEPHENS	TX70	429	396147	O	1975
LA REFORMA NW	STARR	TX40	427	392180	N	1970	LAKE FERRELL	MARION	TX60	315	396478	ONA	1957
LA REFORMA SOUTH	STARR	TX40	427	392200	N	1939	LAKE FERRELL NORTH	MARION	TX60	315	396490	OA	1975
LA REFORMA SW	STARR	TX40	427	392221	OA	1978	LAKE FORK	WOOD	TX60	499	000692	ONA	1980
LA REFORMA WEST	STARR	TX40	427	392231	ONA	1969	LAKE HOUSTON	HARRIS	TX30	201	000693	OA	1981
LA RICA	ZAPATA	TX40	505	392262	N	1989	LAKE JACKSON	BRAZORIA	TX30	039	002425	N	1999
LA ROSA	REFUGIO	TX20	391	392293	ONA	1938	LAKE KICKAPOO	ARCHER	TX90	009	001534	OA	1980
LA ROSA NORTH	REFUGIO	TX20	391	392324	ONA	1939	LAKE KICKAPOO EAST	ARCHER	TX90	009	396750	OA	1978
LA ROSA NW	REFUGIO	TX20	391	392355	N	1969	LAKE KICKAPOO NORTH	ARCHER	TX90	009	396757	O	1952
LA ROSA SOUTH	REFUGIO	TX20	391	392386	ON	1961	LAKE KICKAPOO SOUTH	ARCHER	TX90	009	396788	OA	1953
LA ROSA WEST	REFUGIO	TX20	391	392417	ONA	1959	LAKE KICKAPOO WEST	ARCHER	TX90	009	007130	OA	1980
LA ROSITA	MAVERICK	TX10	323	392427	N	1973	LAKE KIOWA	COOKE	TX90	097	396800	OA	1977
LA ROSITA	WEBB	TX40	479	392427	N	1978	LAKE KIRBY	TAYLOR	TX70	441	396819	OA	1940
LA RUCIA	HIDALGO	TX40	215	001523	N	1981	LAKE LEON	EASTLAND	TX70	133	396875	OA	1975
LA RUE	HENDERSON	TX50	213	392448	ONA	1945	LAKE MARY	ANDERSON	TX60	001	397005	ONA	1960
LA SAL VIEJA	WILLACY	TX40	489	392479	ONA	1945	LAKE MEINERT	LAVACA	TX20	285	006136	ONA	1983
LA SAL VIEJA EAST	WILLACY	TX40	489	009267	N	1984	LAKE MINERAL WELLS	PARKER	TX70	367	397267	N	1977
LA SALLE	JACKSON	TX20	239	392510	ONA	1943	LAKE NECESSITY	STEPHENS	TX70	429	397393	ONA	1973
LA SALLE NE	JACKSON	TX20	239	392541	ON	1969	LAKE NOVICE	COLEMAN	TX70	083	007901	N	1983
LA SALLE NORTH	JACKSON	TX20	239	392572	ON	1961	LAKE PASTURE	REFUGIO	TX20	391	397594	ONA	1939
LA SALLE RANCH	CALHOUN	TX20	057	001524	N	1980	LAKE PASTURE SW	REFUGIO	TX20	391	001535	OA	1980
LA SALLE WEST	JACKSON	TX20	239	392603	ONA	1952	LAKE PASTURE WEST	REFUGIO	TX20	391	397625	ONA	1957
LA SARA	WILLACY	TX40	489	392634	ONA	1954	LAKE PLACEDO	VICTORIA	TX20	469	397671	ONA	1975
LA SARA EAST	WILLACY	TX40	489	392665	ON	1969	LAKE QUITMAN	WOOD	TX60	499	397718	OA	1970
LA SARA NE	WILLACY	TX40	489	392696	ONA	1972	LAKE RD	AUSTIN	TX30	015	015301	O	1995
LA SARA NORTH	WILLACY	TX40	489	392727	ONA	1966	LAKE SCARBROUGH	COLEMAN	TX70	083	397966	O	1953
LA SARA NW	WILLACY	TX40	489	392758	ONA	1962	LAKE STEPHENSON	CHAMBERS	TX30	071	398152	N	1961
LA SARA SOUTH	WILLACY	TX40	489	392789	N	1968	LAKE SWEETWATER	NOLAN	TX70	353	398183	OA	1968
LA SEUR	FISHER	TX70	151	015203	O	1994	LAKE SWEETWATER SOUTH	NOLAN	TX70	353	011464	O	1987
LA UNION	STARR	TX40	427	392820	ONA	1956	LAKE TEXARKANA	CASS	TX60	067	012212	O	1987
LA VELLA	SAN PATRICIO	TX40	409	392851	ON	1957	LAKE THOMAS	SCURRY	TX85	415	001537	OA	1981
LA VENADA	DUVAL	TX40	131	001525	N	1980	LAKE TIBERIAS	ERATH	TX70	143	011993	N	1987
LA VERNIA	GUADALUPE	TX10	187	392913	OA	1939	LAKE TRAMMEL	NOLAN	TX70	353	398276	OA	1950
LA VERNIA	WILSON	TX10	493	392913	OA	1939	LAKE TRAMMEL EAST	NOLAN	TX70	353	398307	OA	1953
LA VERNIA WEST	WILSON	TX10	493	014696	O	1993	LAKE TRAMMEL SOUTH	NOLAN	TX70	353	398338	ONA	1951
LA VISTA	GLASSCOCK	TX60	173	003872	OA	1983	LAKE TRAMMEL WEST	NOLAN	TX70	353	398369	OA	1953
LA WARD EAST	JACKSON	TX20	239	392975	OA	1963	LAKE TRINIDAD	HENDERSON	TX50	213	001538	N	1980
LA WARD NE	JACKSON	TX20	239	393006	ONA	1964	LAKE TYLER	SMITH	TX60	423	003770	N	1982
LA WARD NORTH	JACKSON	TX20	239	393037	ONA	1941	LAKE VIEW	WHARTON	TX30	481	398555	O	1950
LA WARD NORTH	REFUGIO	TX20	391	393037	O	1959	LAKE VIEW WEST	WHARTON	TX30	481	398586	N	1951
LABBE	DUVAL	TX40	131	393068	ONA	1937	LAKE WEATHERFORD	PARKER	TX70	367	398630	N	1974
LABBE	MCMULLEN	TX10	311	393068	ONA	1937	LAKE WICHITA	WICHITA	TX90	485	398648	O	1948
LABBE SOUTH	DUVAL	TX40	131	393089	N	1979	LAKE WORTH	TARRANT	TX50	439	398679	N	1966
LABBE WEST	DUVAL	TX40	131	393099	N	1953	LAKESIDE	COLORADO	TX30	089	398741	N	1961
LABOR DAY	DE WITT	TX20	123	012999	N	1988	LAKESIDE	STEPHENS	TX70	429	398741	N	1982
LABUS	KARNES	TX20	255	393161	OA	1961	LAKESIDE EAST	STEPHENS	TX70	429	003874	OA	1983
LAC	LEON	TX50	289	002952	N	1998	LAKETON	GRAY	TX95	179	398803	ON	1954
LAC	MONTAGUE	TX90	337	006298	OA	1984	LAKETON EAST	GRAY	TX95	179	398865	N	1967
LACAFF	ANDREWS	TX80	003	393223	OA	1969	LAKETON NORTH	GRAY	TX95	179	007902	N	1980
LACAFF	MARTIN	TX80	317	393223	OA	1969	LAKEVIEW	FRANKLIN	TX60	159	398927	OA	1949
LACAL	WILLACY	TX40	489	393254	ON	1965	LAKEWOOD	EASTLAND	TX70	133	398958	OA	1982
LACASA	STEPHENS	TX70	429	393270	ONA	1975	LAKEWOOD	GONZALES	TX10	177	398958	OA	1977
LACEY	HEMPHILL	TX95	211	393347	N	1996	LAKEWOOD & FULTON	DAWSON	TX85	115	008542	OA	1984
LACKLAND GEOTHERMAL	BEXAR	TX10	029	012209	N	1963	LAMAR	ARANSAS	TX40	007	399051	ONA	1948
LACY	CAMERON	TX40	061	393657	ONA	1946	LAMB	BORDEN	TX85	033	399237	OA	1957
LACY	HIDALGO	TX40	215	393657	ONA	1946	LAMBDA	COLORADO	TX30	089	006137	N	1983
LACY CREEK	STERLING	TX60	431	393719	OA	1967	LAMBERT	CALLAHAN	TX70	059	399268	OA	1981
LACY DEE	SCURRY	TX85	415	015133	O	1994	LAMBERT	OLDHAM	TX95	359	399268	OA	1979
LACY-ARMOUR	CLAY	TX90	077	393688	OA	1951	LAMBERT 2	OLDHAM	TX95	359	000322	OA	1979
LACYVILLE WEST	NACOGDOCHES	TX60	347	006133	N	1983	LAMBERT 3	POTTER	TX95	375	000323	OA	1980
LADENBURGER	SHACKELFORD	TX70	417	393905	O	1968	LAMBERT 4	POTTER	TX95	375	007903	OA	1981
LADY	LIPSCOMB	TX95	295	393998	N	1980	LAMBERT TWELL	OLDHAM	TX95	359	004243	OA	1983
LADY EAST	OFFSHORE-STATE	TX05	990	006134	N	1983	LAMBSHEAD	THROCKMORTON	TX70	447	399485	N	1960
LADY FRITZ	WICHITA	TX90	485	394029	OA	1954	LAMESA EAST	DAWSON	TX85	115	399516	OA	1955
LADY JANE	SHACKELFORD	TX70	417	394060	OA	1968	LAMESA FARMS	DAWSON	TX85	115	399520	OA	1978
LADY SHARON	CALDWELL	TX10	055	014251	O	1991	LAMESA NORTH	DAWSON	TX85	115	001540	OA	1980
LAEKIN	YOUNG	TX90	503	012558	O	1988	LAMESA NW	DAWSON	TX85	115	014562	O	1993
LAEKIN BRITT	YOUNG	TX90	503	013000	O	1988	LAMESA WEST	DAWSON	TX85	115	399547	OA	1950
LA-FE	JIM HOGG	TX40	247	391084	N	1964	LAMKIN	EASTLAND	TX70	133	399578	O	1955
LAFITTE	AUSTIN	TX30	015	394277	OA	1979	LAMKIN-HAMILTON	HAMILTON	TX70	193	016968	O	2001
LAFITTES GOLD	GALVESTON	TX30	167	394308	ONA	1973	LAMPSON	KING	TX85	269	011185	OA	1986
LAFITTES GOLD	OFFSHORE-STATE	TX05	990	394308	ON	1971	LANA	TAYLOR	TX70	441	001541	OA	1980
LAGARTO	LIVE OAK	TX20	297	394432	ONA	1959	LANCASTER	HANSFORD	TX95	195	399857	OA	1987
LAGARTO CREEK	LIVE OAK	TX20	297	009811	N	1979	LANCASTER	OCHILTREE	TX95	357	399857	OA	1987
LAGARTO PASTURE	LIVE WELLS	TX40	249	394463	ONA	1962	LANCASTER HILL	CROCKETT	TX75	105	399950	ON	1947
LAGARTO WEST	LIVE OAK	TX20	297	003080	OA	1982	LANDA	HIDALGO	TX40	215	400198	N	1946
LAGO	LOVING	TX60	301	007392	N	1990	LANDERS	TAYLOR	TX70	441	400291	OA	1953
LAGO DEL OCELOT	WILLACY	TX40	489	014354	N	1992	LANDING ZONE	DICKENS	TX85	125	003745	O	1997

TEXAS

Field Name	County Name	State Sub	Co Code	Field Code	Field Type	Disc Year	Field Name	County Name	State Sub	Co Code	Field Code	Field Type	Disc Year
LANE CHAPEL NORTH	SMITH	TX60	423	014159	ONA	1991	LAUREN	STEPHENS	TX70	429	012786	OA	1988
LANE CHAPEL SOUTH	SMITH	TX60	423	014160	OA	1991	LAURO GARZA	ZAPATA	TX40	505	404259	N	1962
LANE CHAPEL WEST	SMITH	TX60	423	013243	OA	1989	LAUSTER	ARCHER	TX90	009	404290	O	1963
LANE CITY	WHARTON	TX30	481	400787	ONA	1944	LAUTZ	SHERMAN	TX95	421	014036	O	1991
LANE CITY NE	WHARTON	TX30	481	400837	N	1973	LAVACA BAY	CALHOUN	TX20	057	404321	ONA	1964
LANE CITY TOWNSITE	WHARTON	TX30	481	400818	ONA	1948	LAVACA BAY NE	CALHOUN	TX20	057	404352	N	1964
LANE CITY WEST	WHARTON	TX30	481	400849	N	1950	LAVACA BAY NORTH	CALHOUN	TX20	057	404383	ON	1963
LANE DIXON	WEBB	TX40	479	013001	N	1988	LAVACA BAY SE	CALHOUN	TX20	057	011779	N	1987
LANE-BEST	YOUNG	TX90	503	400756	O	1959	LAVACA RIVER	JACKSON	TX20	239	404430	N	1990
LANEVILLE EAST	RUSK	TX60	401	006243	N	1998	LAVACA RIVER	LAVACA	TX20	285	404430	ONA	1977
LANEVILLE NE	RUSK	TX60	401	400939	ONA	1978	LAVAN	IRION	TX75	235	014356	ONA	1992
LANEVILLE NORTH	RUSK	TX60	401	400942	ONA	1960	LAVELLE	COLEMAN	TX70	083	404476	OA	1957
LANEVILLE SE	RUSK	TX60	401	400973	OA	1964	LAVERNE	CLAY	TX90	077	404507	O	1968
LANEVILLE WEST	RUSK	TX60	401	000694	N	1978	LAVERRELL	SHACKELFORD	TX70	417	404817	OA	1969
LANEY	ERATH	TX70	143	401004	N	1955	LAVERRELL WEST	SHACKELFORD	TX70	417	404848	OA	1970
LANEY NE	ERATH	TX70	143	002145	N	1975	LAVERTE SWITCH	JASPER	TX30	241	392944	OA	1979
LANGDON	HOOD	TX70	221	401050	N	1978	LAVON	SMITH	TX60	423	404910	OA	1971
LANGFORD	PALO PINTO	TX70	363	401128	N	1950	LAW	STEPHENS	TX70	429	404941	N	1979
LANGFORD	STEPHENS	TX70	429	401128	ONA	1980	LAW RIDGE	GRIMES	TX30	185	018524	N	2005
LANGFORD MYSTERY	PALO PINTO	TX70	363	011777	N	1987	LAWLER	HARDEMAN	TX90	197	006920	OA	1984
LANGHAM CREEK	HARRIS	TX30	201	401159	ONA	1967	LAWLESS-BENSON	MAVERICK	TX10	323	405065	O	1964
LANGHAM-WOOD	STARR	TX40	427	401190	O	1956	LAWLIS	FISHER	TX70	151	405096	O	1961
LANGLEY	MITCHELL	TX80	305	401221	O	1951	LAWN	TAYLOR	TX70	441	405127	ONA	1949
LANGSTON-KLEINER	YOUNG	TX90	503	401438	ONA	1950	LAWN SW	TAYLOR	TX70	441	405158	ONA	1949
LANGSTON-KLEINER WEST	YOUNG	TX90	503	401500	O	1953	LAWRENCE	SCHLEICHER	TX75	413	405220	OA	1979
LANGTRY	VAL VERDE	TX10	465	017122	N	2001	LAWRENCE RANCH	CHAMBERS	TX30	071	405344	OA	1957
LANIER	DAWSON	TX85	115	010504	OA	1985	LAWSON	ECTOR	TX80	135	405468	OA	1949
LANLAW	PECOS	TX80	371	001544	O	1977	LAWSON	HASKELL	TX70	207	405468	O	1941
LANSING	THROCKMORTON	TX70	447	013244	O	1989	LAWSON-VIETOR	TOM GREEN	TX75	451	000697	OA	1979
LANSING NE	HARRISON	TX60	203	401805	N	1970	LAX	PALO PINTO	TX70	363	008711	N	1985
LANSING NORTH	HARRISON	TX60	203	401810	ONA	1949	LAYCOCK	JACK	TX90	237	008547	OA	1984
LA-PAN	CLAY	TX90	077	391797	OA	1955	LAYLON	THROCKMORTON	TX70	447	465726	OA	1978
LA-PAN SE	CLAY	TX90	077	391813	OA	1975	LAYMOND	BROWN	TX70	049	008548	N	1984
LAQUEY	YOUNG	TX90	503	001545	OA	1979	LAYNE BROWNING	WISE	TX90	497	009446	OA	1984
LARD RANCH	ROBERTS	TX95	393	402027	ONA	1956	LAZARUS	COKE	TX75	081	010788	OA	1986
LAREDO	WEBB	TX40	479	402048	N	1974	LAZARUS	NOLAN	TX70	353	010788	OA	1986
LAREDO	ZAPATA	TX40	505	402048	N	1973	LAZY B	CLAY	TX90	077	405747	OA	1949
LAREDO NORTH	WEBB	TX40	479	402053	N	1978	LAZY BEND	PARKER	TX70	367	405778	N	1978
LAREDO NW	WEBB	TX40	479	002714	N	1997	LAZY -D-	ECTOR	TX80	135	013549	OA	1990
LAREDO SE	WEBB	TX40	479	012214	N	1985	LAZY DAWN	CLAY	TX90	077	405845	OA	1978
LAREDO SOUTH	WEBB	TX40	479	402058	ONA	1964	LAZY J	BORDEN	TX85	033	405871	OA	1982
LARGENT	JONES	TX70	253	402089	OA	1948	LAZY J	GARZA	TX85	169	405871	OA	1982
LARGENT WEST	JONES	TX70	253	402120	OA	1958	LAZY -JL-	GARZA	TX85	169	405902	OA	1958
LARGO NAVIDAD	JACKSON	TX20	239	018543	N	2006	LAZY -JL- SW	GARZA	TX85	169	405933	O	1958
LARGO VERDE	COKE	TX75	081	402213	O	1956	LAZY K	LEON	TX50	289	016324	N	1997
LARIAT	PARKER	TX70	367	402275	ONA	1981	LAZY R	ECTOR	TX80	135	405964	OA	1963
LARIAT	SHERMAN	TX95	421	402275	N	1993	LAZY R	WINKLER	TX80	495	405964	OA	1963
LARIO	MATAGORDA	TX30	321	018511	N	2005	LBS	EASTLAND	TX70	133	002149	OA	1979
LARISSA	CHEROKEE	TX60	073	402306	ONA	1942	LE ANN	SHACKELFORD	TX70	417	406193	OA	1978
LARISSA NORTH	CHEROKEE	TX60	073	008710	N	1984	LE ANN	CHEROKEE	TX60	073	406236	N	1957
LARISSA WEST	CHEROKEE	TX60	073	010785	N	1986	LE CUNO	THROCKMORTON	TX70	447	406197	OA	1978
LAR-MAX	COLEMAN	TX70	083	008709	OA	1984	LE TULLE	MATAGORDA	TX30	321	406267	N	1960
LARREMORE	CALDWELL	TX10	055	402585	OA	1928	LE VERTE	JASPER	TX30	241	406298	O	1961
LARRY DRAKE	POLK	TX30	373	017544	O	2003	LE VERTE EAST	JASPER	TX30	241	406329	OA	1966
LARRY JOHNSON	FORT BEND	TX30	157	015712	OA	2000	LE VERTE SE	JASPER	TX30	241	392940	ONA	1976
LAS ANIMAS	JIM HOGG	TX40	247	402864	O	1937	LE VERTE SWITCH	JASPER	TX30	241	406340	ONA	1965
LAS ANIMAS SOUTH	JIM HOGG	TX40	247	402926	O	1965	LE VERTE SWITCH NORTH	JASPER	TX30	241	013004	N	1988
LAS ANIMAS-LEFEVRE	JIM HOGG	TX40	247	402895	OA	1937	LEA	CRANE	TX80	103	406360	OA	1953
LAS ANIMAS-LEFEVRE NORTH	WEBB	TX40	479	008197	N	1982	LEA ANNE	SHACKELFORD	TX70	417	406391	ON	1967
LAS COMAS	JIM HOGG	TX40	247	001546	N	1981	LEA ANNE SW	SHACKELFORD	TX70	417	406422	O	1967
LAS COMITAS	STARR	TX40	427	402988	N	1968	LEA SOUTH	CRANE	TX80	103	406448	OA	1957
LAS CUATRO HERMANAS	IRION	TX75	235	011778	OA	1987	LEACH	THROCKMORTON	TX70	447	406515	OA	1956
LAS HITAS	JIM HOGG	TX40	247	001547	OA	1980	LEAGUE CITY	GALVESTON	TX30	167	406670	ONA	1938
LAS HERMANITAS	DUVAL	TX40	131	018488	N	2005	LEAGUE CITY NORTH	BRAZORIA	TX30	039	406701	O	1946
LAS HITAS	WEBB	TX40	479	403004	N	1978	LEAGUE CITY NORTH	GALVESTON	TX30	167	406701	OA	1946
LAS LOMAS	ZAPATA	TX40	505	403034	N	1979	LEAGUE CITY TOWNSITE	GALVESTON	TX30	167	004433	ON	1982
LAS MORAS	MENARD	TX75	327	009268	ONA	1985	LEAGUE CITY WEST	GALVESTON	TX30	167	406732	N	1959
LAS MUJERES	JIM HOGG	TX40	247	403050	O	1944	LEAL	DUVAL	TX40	131	406763	N	1960
LAS OVEJAS	ZAPATA	TX40	505	403081	N	1963	LEAL	WEBB	TX40	479	406763	N	1982
LAS OVEJAS SOUTH	ZAPATA	TX40	505	004000	N	1982	LEAR	LIPSCOMB	TX95	295	406839	ONA	1978
LAS OVEJAS SW	ZAPATA	TX40	505	011187	N	1984	LEARY-WOOD	STARR	TX40	427	406918	O	1951
LAS OVEJAS WEST	ZAPATA	TX40	505	006568	N	1984	LEATHER CHAIR	JONES	TX70	253	406949	O	1959
LAS PERLAS	IRION	TX75	235	403143	ONA	1970	LEATHERMAN CREEK	RAINS	TX50	379	407009	N	1985
LAS PINTAS	WEBB	TX40	479	403174	N	1968	LEATHERWOOD	TERRELL	TX75	443	407011	N	1981
LAS PINTAS EAST	WEBB	TX40	479	014563	N	1992	LEATHERWOOD-BARHAM	JACK	TX90	237	407042	OA	1953
LAS TANGUES	ZAPATA	TX40	505	003875	N	1981	LEBERMAN	YOUNG	TX90	503	407166	O	1950
LAS TIENDAS	WEBB	TX40	479	403205	N	1967	LEBLANC	JONES	TX70	253	207197	O	1957
LAS TIENDAS EAST	WEBB	TX40	479	403208	N	1973	LECHE	BROWN	TX70	049	004244	ONA	1983
LAS TIENDAS NORTH	WEBB	TX40	479	403213	N	1975	LECHENGER	WEBB	TX40	479	001555	N	1980
LAS TIENDAS NW	WEBB	TX40	479	016423	N	2000	LECK	WINKLER	TX80	495	407290	O	1928
LAS VIVORITAS	JIM HOGG	TX40	247	403267	ON	1957	LECK (NEW)	WINKLER	TX80	495	010506	N	1986
LASARA EAST	WILLACY	TX40	489	006658	O	1984	LECK WEST	WINKLER	TX80	495	407321	OA	1959
LASSATER	MARION	TX60	315	403298	ON	1946	LECUNO	CHEROKEE	TX60	073	407371	N	1957
LASSATER EAST	MARION	TX60	315	009820	ONA	1985	LEDA	CLAY	TX90	077	407383	OA	1972
LASSATER SOUTH	MARION	TX60	315	004001	N	1983	LEDBETTER	EASTLAND	TX70	133	407414	ONA	1939
LASSO	JACKSON	TX20	239	403329	N	1953	LEDBETTER	ERATH	TX70	143	407414	N	1983
LASSO SOUTH	JACKSON	TX20	239	403360	N	1962	LEDBETTER	SHACKELFORD	TX70	417	407414	N	1949
LAST CHANCE	WISE	TX90	497	403391	OA	1985	LEDBETTER	STEPHENS	TX70	429	407414	ONA	1939
LATEXO EAST	HOUSTON	TX60	225	009821	N	1985	LEDBETTER RANCH	TAYLOR	TX70	441	003369	N	1998
LATHEM	HARTLEY	TX95	205	004429	OA	1983	LEDRIK RANCH	ROBERTS	TX95	393	407463	ONA	1973
LATHEM SOUTH	HARTLEY	TX95	205	011994	O	1988	LEDRIK RANCH EAST	ROBERTS	TX95	393	014780	O	1993
LAUGHLIN-KIBBE	JIM WELLS	TX40	249	009269	OA	1985	LEDRIK RANCH SOUTH	ROBERTS	TX95	393	407469	ONA	1980
LAURA	CALHOUN	TX20	057	403949	ONA	1979	LEDWIG	LIVE OAK	TX20	297	407476	N	1962
LAURA	JACKSON	TX20	239	403949	ON	1979	LEE	JASPER	TX30	241	407507	ONA	1963
LAURA C	STEPHENS	TX70	429	001549	ONA	1980	LEE	STEPHENS	TX70	429	407507	OA	1955
LAURA GAIL	COKE	TX75	081	009270	N	1985	LEE ANN	WILBARGER	TX90	487	407510	OA	1977
LAURA GRACE	RUSK	TX60	401	004002	N	1983	LEE BELL	JEFFERSON	TX30	245	010790	N	1986
LAURA LA VELLE	HOUSTON	TX60	225	403980	ONA	1959	LEE HARRISON	LUBBOCK	TX85	303	407600	OA	1941
LAURA LA VELLE EAST	HOUSTON	TX60	225	017682	OA	2003	LEE RANCH	LEON	TX50	289	407646	N	1982
LAURA LA VELLE SOUTH	HOUSTON	TX60	225	403995	ONA	1977	LEE RANCH	ZAVALA	TX10	507	407646	ON	1980
LAURA M	KING	TX85	269	011466	O	1987	LEE RAY	EASTLAND	TX70	133	407662	ONA	1921

Field Name	County Name	State Sub	Co Code	Field Code	Field Disc Type	Year	Field Name	County Name	State Sub	Co Code	Field Code	Field Disc Type	Year
LEFT HOOK	ATASCOSA	TX10	013	017791	O	2004	LEW	TAYLOR	TX70	441	010792	O	1986
LEFTWICK	WISE	TX90	497	408406	ONA	1956	LEW GRAY	TAYLOR	TX70	441	010509	OA	1985
LEGACY	KING	TX85	269	013005	O	2004	LEWELLEN	HASKELL	TX70	207	411909	O	1950
LEGER	JEFFERSON	TX30	245	408468	O	1964	LEWIS	COOKE	TX90	097	411940	O	1977
LEGGETT	POLK	TX30	373	408477	ONA	1973	LEWIS	JACK	TX90	237	411940	OA	1982
LEGGETT JONES	HASKELL	TX70	207	008200	OA	1984	LEWIS	SHACKELFORD	TX70	417	411940	ONA	1968
LEGGETT WEST	POLK	TX30	373	017557	OA	2003	LEWIS-STEFFENS	JONES	TX70	253	412126	OA	1936
LEGRIM	ZAVALA	TX10	507	002150	OA	1980	LEWIS-STUART	MONTAGUE	TX90	337	412157	OA	1946
LEGS	REAGAN	TX75	383	017571	O	2004	LEWISVILLE ASTIN	YOUNG	TX90	503	008713	OA	1984
LEHMAN	EASTLAND	TX70	133	408580	ONA	1979	LEWTEX	JACK	TX90	237	009447	OA	1984
LEHN	PECOS	TX80	371	408592	O	1938	LEWTEX CADDO	JACK	TX90	237	001565	OA	1981
LEHN-APCO	PECOS	TX80	371	408623	OA	1939	LEXINGTON EAST	LEE	TX30	287	412591	N	1982
LEHN-APCO NORTH	PECOS	TX80	371	408654	ONA	1959	LEXY ARMOUR	WHARTON	TX30	481	013394	OA	1989
LEHN-APCO SOUTH	PECOS	TX80	371	408663	ONA	1977	LEY	HASKELL	TX70	207	001566	OA	1980
LEHN-BENOIT	PECOS	TX80	371	010508	OA	1985	LEYENDECKER	WEBB	TX40	479	412746	ONA	1959
LEHRER	COLORADO	TX30	089	408685	N	1960	L-G	ARCHER	TX90	009	390216	OA	1957
LEHRER EAST	COLORADO	TX30	089	008919	N	1985	LIBBY	GARZA	TX85	169	015302	O	1994
LEHRER NORTH	COLORADO	TX30	089	408692	N	1975	LIBERATOR	GAINES	TX85	165	002156	OA	1982
LEIGH	HARRISON	TX60	203	408778	ONA	1967	LIBERTY	DAWSON	TX85	115	413142	OA	1980
LEIGH NE	HARRISON	TX60	203	408840	N	1967	LIBERTY HILL	COOKE	TX90	097	413235	OA	1984
LEIGH NW	HARRISON	TX60	203	008201	ONA	1981	LIBERTY OAK	ERATH	TX70	143	413400	N	1978
LEIGH SOUTH	HARRISON	TX60	203	010791	O	1986	LIBERTY SOUTH	LIBERTY	TX30	291	413421	ONA	1925
LEIGHTON	BROOKS	TX40	047	408853	N	1984	LIBERTY TOWNSITE	LIBERTY	TX30	291	413452	ON	1951
LELA	MENARD	TX75	327	409305	O	1987	LIBRE	JIM HOGG	TX40	247	016429	N	2001
LELA BUNGER	VAL VERDE	TX10	465	409309	N	1976	LICK BRANCH	LIBERTY	TX30	291	413514	ON	1949
LELA HILL	JACK	TX90	237	001561	N	1980	LICK BRANCH	SAN JACINTO	TX30	407	413514	N	1949
LELAND	COLORADO	TX30	089	006921	N	1984	LICK BRANCH WEST	SAN JACINTO	TX30	407	011484	OA	1984
LEM	STEPHENS	TX70	429	005600	ONA	1983	LIEKE	BEE	TX20	025	413669	O	1952
LEMASTER	COOKE	TX90	097	409491	O	1949	LIGGETT	CLAY	TX90	077	015304	OA	1995
LEMEL	JACKSON	TX20	239	009380	N	2000	LIGHT	DIMMIT	TX10	127	413731	ON	1951
LEMING	ATASCOSA	TX10	013	409584	OA	1955	LIGHT RANCH	DIMMIT	TX10	127	009271	OA	1984
LEMING	BEXAR	TX10	029	409584	OA	1955	LIGHTNING ROD	HARDEMAN	TX90	197	014781	O	1993
LEMING	WILSON	TX10	493	409584	OA	1955	LIGHTSEY	CONCHO	TX75	095	007906	OA	1982
LEMONVILLE	NEWTON	TX30	351	409739	ONA	1950	LIGNITE	LEON	TX50	289	413886	N	1998
LEMONVILLE	ORANGE	TX30	361	409739	ONA	1950	LIGON	ARCHER	TX90	009	012219	O	1987
LEMONVILLE SOUTH	ORANGE	TX30	361	409770	O	1954	LIL AUDREY	BROWN	TX70	049	004003	ONA	1982
LEN BRYANS	NOLAN	TX70	353	409801	O	1960	LIL MISS	DUVAL	TX40	131	011190	ONA	1986
LENA ALMA	GREGG	TX60	183	409832	OA	1955	LILES	THROCKMORTON	TX70	447	413948	OA	1956
LENA CLAYTON	RUNNELS	TX75	399	409844	ONA	1975	LILES NORTH	THROCKMORTON	TX70	447	413979	O	1957
LENA M GREEN	FISHER	TX70	151	409863	OA	1955	LILIA	WEBB	TX40	479	413993	N	1979
LENA M GREEN EAST	FISHER	TX70	151	409894	O	1956	LILLIE MARIE	ZAVALA	TX10	507	002157	OA	1980
LENA M GREEN NORTH	STONEWALL	TX70	433	409925	O	1956	LILLIS	HASKELL	TX70	207	414098	OA	1984
LENA MAE	LIPSCOMB	TX95	295	012560	N	1987	LILLIS	MCCULLOCH	TX75	307	414098	OA	1978
LENDRA	THROCKMORTON	TX70	447	409987	OA	1953	LILLY	SHACKELFORD	TX70	417	001568	OA	1982
LEN-JACK	THROCKMORTON	TX70	447	409814	N	1978	LILLY	THROCKMORTON	TX70	447	001568	OA	1978
LENLAW	PECOS	TX80	371	410049	OA	1968	LILLY B	EASTLAND	TX70	133	011780	N	1987
LENNIE BOX	COLEMAN	TX70	083	410063	N	1978	LILLY BELL	STEPHENS	TX70	429	001569	ONA	1979
LENNINGTON	YOUNG	TX90	503	410071	N	1978	LILLY BELL EAST	STEPHENS	TX70	429	001570	OA	1980
LENNOX	RED RIVER	TX60	387	002955	O	1998	LILLY D	BAYLOR	TX90	023	414041	O	1959
LENOIR	STEPHENS	TX70	429	410080	OA	1950	LILY ANN	HUTCHINSON	TX95	233	015434	O	1996
LENOIR	THROCKMORTON	TX70	447	410080	OA	1950	LIME-E	KNOX	TX90	275	009448	OA	1984
LENORA	JACK	TX90	237	410111	ONA	1981	LIMES	LIVE OAK	TX20	297	414243	N	1978
LENORAH WEST	MARTIN	TX80	317	410173	OA	1960	LIMES SOUTH	LIVE OAK	TX20	297	008206	N	1982
LENT	ZAVALA	TX10	507	002152	N	1979	LIMITED	YOAKUM	TX85	501	414289	O	1964
LENTZ	BASTROP	TX10	021	410266	OA	1941	LIMPIA	CRANE	TX80	103	414320	OA	1961
LEO	CALLAHAN	TX70	059	410328	O	1955	LIN	IRION	TX75	235	009449	OA	1984
LEON	PARKER	TX70	367	410421	N	1984	LINA	LEE	TX30	287	011996	O	1987
LEON CREEK	BEXAR	TX10	029	410452	O	1954	LINCOLN	WEBB	TX40	479	414351	N	1980
LEON VALLEY	PECOS	TX80	371	410607	ONA	1954	LINDA	BEE	TX20	025	414816	N	1983
LEON VALLEY EAST	PECOS	TX80	371	410638	OA	1967	LINDA	STARR	TX40	427	414816	ONA	1983
LEONA	LEON	TX50	289	410669	OA	1961	LINDA JO	WARD	TX80	475	414841	O	1975
LEONA	ZAVALA	TX10	507	410669	OA	1978	LINDA LOU	COLEMAN	TX70	083	414847	ONA	1961
LEONA RIVER	ZAVALA	TX10	507	410700	N	1945	LINDA ROBERTS	CONCHO	TX75	095	015941	N	1995
LEONA RIVER WEST	ZAVALA	TX10	507	410711	N	1978	LINDAIRE	SHACKELFORD	TX70	417	006499	OA	1984
LEONARD	COLEMAN	TX70	083	410731	OA	1945	LINDALE	SMITH	TX60	423	414878	ONA	1948
LEONARD	RUNNELS	TX75	399	410731	ONA	1945	LINDALE NE	SMITH	TX60	423	414909	O	1962
LEONARD	STEPHENS	TX70	429	410731	N	1984	LINDALE RIDGE	SMITH	TX60	423	003879	N	1982
LEONARD BARLEY	GOLIAD	TX20	175	011189	N	1977	LINDALE WEST	SMITH	TX60	423	414940	OA	1989
LEONARD NORTH	RUNNELS	TX75	399	410793	OA	1956	LINDA-LEIGH ANNE	JONES	TX70	253	014458	O	1992
LEONARD SW	RUNNELS	TX75	399	410855	O	1952	LINDE	EASTLAND	TX70	133	010511	N	1985
LEONARDO	ZAPATA	TX40	505	008712	N	1984	LINDEMANN	RUNNELS	TX75	399	415064	ONA	1951
LEONARDS CAMP	THROCKMORTON	TX70	447	410766	OA	1977	LINDEN EAST	CASS	TX60	067	415095	ONA	1959
LEONCITA	MEDINA	TX10	325	002153	ONA	1981	LINDEN NE	CASS	TX60	067	415126	O	1960
LEONOR	HIDALGO	TX40	215	017982	N	2005	LINDHOLM	LIVE OAK	TX20	297	001571	N	1979
LEPPART	COKE	TX75	081	411041	OA	1959	LINDHOLM	MCMULLEN	TX10	311	001571	N	1999
LEPRECHAUN	WEBB	TX40	479	018512	N	2005	LINDLEY	COMANCHE	TX70	093	415188	O	1956
LERNER	MONTAGUE	TX90	337	411196	OA	1955	LINDLY-CANYON	TAYLOR	TX70	441	010512	N	1985
LEROY	LIVE OAK	TX20	297	411227	N	1980	LINDSAY BEA	HASKELL	TX70	207	415285	OA	1975
LEROY	MCMULLEN	TX10	311	411227	N	1977	LINDSAY D	RUNNELS	TX75	399	011781	OA	1987
LEROY BECK	VICTORIA	TX20	469	001563	N	1981	LINDSAY MARIE	STONEWALL	TX70	433	005846	O	1983
LEROY FINN	WILLIAMSON	TX10	491	003878	O	1983	LINDSEY	DAWSON	TX85	115	415746	OA	1951
LESCHBER	SHACKELFORD	TX70	417	411351	O	1968	LINDSEY SE	BASTROP	TX10	021	006923	OA	1984
LESIKAR	PARKER	TX70	367	411382	N	1982	LINE	COLORADO	TX30	089	415808	N	1965
LESLIE	BORDEN	TX85	033	411413	OA	1981	LINEBERY	LOVING	TX80	301	415864	N	1975
LESLIE	COOKE	TX90	097	411413	OA	1950	LINERAN	PARKER	TX70	367	415870	N	1956
LESLIE ANN	HARRISON	TX60	203	006498	N	1984	LINK	STEPHENS	TX70	429	415901	N	1978
LESLIE KAYE	STEPHENS	TX70	429	411444	OA	1971	LINK	STONEWALL	TX70	433	415901	OA	1957
LESLEY SOUTH	DENTON	TX90	121	007905	N	1981	LINK (OLD)	STEPHENS	TX70	429	012386	N	1952
LESTER	COMANCHE	TX70	093	411537	1950		LINK DEEP	STEPHENS	TX70	429	415932	N	1952
LESTER	JACK	TX90	237	411537	ONA	1944	LINK RANCH	STEPHENS	TX70	429	415945	OA	1977
LESTER CLARK	STEPHENS	TX70	429	013245	OA	1989	LINKE	BEE	TX20	025	415963	N	1956
LESTER SOUTH	JACK	TX90	237	411601	O	1982	LINKE SW	BEE	TX20	025	008207	N	1981
LESTER-RAWLE	WISE	TX90	497	411599	OA	1959	LINKER	HOCKLEY	TX85	219	415994	OA	1961
LETA	ZAVALA	TX10	507	411619	ONA	1971	LINNE	WILSON	TX10	493	416087	OA	1955
LETA EAST	FRIO	TX10	163	411622	O	1976	LINNE SOUTH	WILSON	TX10	493	416118	OA	1966
LETCHER	CONCHO	TX75	095	008921	OA	1985	LINSCOMB	ORANGE	TX30	361	416180	O	1969
LETHCOE	STEPHENS	TX70	429	011483	OA	1979	LINTERNA	PECOS	TX80	371	416273	N	1966
LETS	RUSK	TX60	401	001564	N	1981	LINTHICUM	SCHLEICHER	TX75	413	416285	OA	1980
LETTIS	ZAVALA	TX10	507	002155	N	1980	LINTHICUM	TOM GREEN	TX75	451	416285	O	1973
LETZ	STONEWALL	TX70	433	411692	O	1952	LINVILLE BAYOU	MATAGORDA	TX30	321	416338	ONA	1974
LEUR	VICTORIA	TX20	469	411732	N	1978	LION	WARD	TX80	475	416397	ON	1944
LEUSCHEN	THROCKMORTON	TX70	447	003371	OA	1998	LIONS	GOLIAD	TX20	175	015761	N	1994

TEXAS

Field Name	County Name	State Sub	Co Code	Field Code	Field Disc Type	Year	Field Name	County Name	State Sub	Co Code	Field Code	Field Disc Type	Year
LIPSCOMB	ARCHER	TX90	009	416645	O	1948	LOBITO	PECOS	TX80	371	421435	O	1978
LIPSCOMB	LIPSCOMB	TX95	295	416645	ONA	1957	LOBO	KLEBERG	TX40	273	421451	ON	1963
LIPSCOMB EAST	LIPSCOMB	TX95	295	416676	ONA	1962	LOBO SE	KLEBERG	TX40	273	421482	ONA	1971
LIPSCOMB SE	LIPSCOMB	TX95	295	416700	ONA	1972	LOBO WEST	KLEBERG	TX40	273	421497	N	1979
LIPSCOMB SOUTH	LIPSCOMB	TX95	295	416707	ONA	1961	LOBUE	CALHOUN	TX20	057	017926	N	2005
LIPSCOMB SW	LIPSCOMB	TX95	295	416712	ONA	1974	LOCHRIDGE	BRAZORIA	TX30	039	421513	ONA	1936
LIPSEY	LEON	TX50	289	014253	OA	1985	LOCHRIDGE NORTH	BRAZORIA	TX30	039	421544	ON	1955
LISA	STEPHENS	TX70	429	416800	O	1983	LOCKE	HEMPHILL	TX95	211	421606	ON	1971
LISA	TOM GREEN	TX75	451	416800	O	1964	LOCKE	ROBERTS	TX95	393	421606	ON	1971
LISA B	PALO PINTO	TX70	363	001573	N	1981	LOCKER	BROWN	TX70	049	421637	OA	1983
LISA LAYNE	WOOD	TX60	499	013495	OA	1989	LOCKER	COLEMAN	TX70	083	421637	OA	1983
LISBETH	HEMPHILL	TX95	211	013615	OA	1990	LOCKETT	WILBARGER	TX90	487	421668	OA	1964
LISKA	LIVE OAK	TX20	297	417203	OA	1951	LOCKETT EAST	WILBARGER	TX90	487	421671	OA	1973
LISSIE	COLORADO	TX30	089	417327	ON	1948	LOCKHART	OCHILTREE	TX95	357	421699	N	1980
LISSIE	WHARTON	TX30	481	417327	ON	1948	LOCKHART	STARR	TX40	427	421699	ONA	1943
LISSIE SOUTH	COLORADO	TX30	089	417358	N	1940	LOCKHART EAST	STARR	TX40	427	008211	O	1980
LISSIE SOUTH	WHARTON	TX30	481	417358	ON	1940	LOCKHART SE	STARR	TX40	427	421730	ONA	1949
LISSIE WEST	COLORADO	TX30	089	417363	N	1979	LOCKRIDGE	WARD	TX80	475	421792	ONA	1966
LIST	THROCKMORTON	TX70	447	417369	OA	1987	LOCKRIDGE SOUTH	REEVES	TX80	389	421890	N	1977
LISTER	WHEELER	TX95	483	004004	N	1982	LOCKWOOD	BRAZORIA	TX30	039	421978	OA	1956
LISTO	MCMULLEN	TX10	311	018515	O	2005	LOCO	WEBB	TX40	479	422009	N	1981
LITA	CROCKETT	TX75	105	007908	N	1980	LOCO BAYOU	NACOGDOCHES	TX60	347	016889	N	2001
LITE	PARKER	TX70	367	010514	N	1985	LOCO RICO	RUNNELS	TX75	399	422187	OA	1975
LITTIG	BASTROP	TX10	021	002158	O	1980	LOCO SUENO	KENEDY	TX40	261	017085	N	2002
LITTLE	ERATH	TX70	143	417513	N	1979	LODGE CREEK	JACK	TX90	237	422505	OA	1953
LITTLE ALAMO	MCMULLEN	TX10	311	417544	ONA	1947	LODGE CREEK WEST	JACK	TX90	237	001586	OA	1981
LITTLE ANNIE	LEE	TX30	287	010965	O	1986	LODI	MARION	TX60	315	422629	O	1958
LITTLE BOOT	RUNNELS	TX75	399	012222	O	1987	LOEBER	MOORE	TX95	341	011194	N	1986
LITTLE BRUSHY CREEK	DE WITT	TX20	123	012224	N	1985	LOESCH	LIPSCOMB	TX95	295	015930	N	1996
LITTLE BUDDY	FREESTONE	TX50	161	417990	N	1975	LOFTON	ARCHER	TX90	009	422660	OA	1957
LITTLE BUDDY	LIMESTONE	TX50	293	417990	N	1975	LOG CABIN	CALLAHAN	TX70	059	422671	OA	1974
LITTLE BUFFALO HILL	STEPHENS	TX70	429	014981	O	1994	LOGANSPORT	PANOLA	TX60	365	423063	N	1983
LITTLE CANYON	TERRELL	TX75	443	418040	N	1963	LOG-PAT	SCURRY	TX85	415	422691	OA	1969
LITTLE CEDAR	STEPHENS	TX70	429	418129	OA	1975	LOHMAN DEEP	JIM WELLS	TX40	249	423111	N	1977
LITTLE CONE	STEPHENS	TX70	429	009272	ONA	1985	LOHN	MCCULLOCH	TX75	307	423125	ON	1936
LITTLE CREEK	DE WITT	TX20	123	418412	OA	1983	LOHN RANGER	MCCULLOCH	TX75	307	015495	N	1995
LITTLE CREEK-CHAPPEL	YOUNG	TX90	503	012562	OA	1988	LOJON	MCCULLOCH	TX75	307	423218	N	1959
LITTLE CYPRESS	ORANGE	TX30	361	016060	N	2000	LOKEY	HOOD	TX70	221	423249	N	1958
LITTLE CYPRESS BOTTOM	HARRISON	TX60	203	001577	OA	1981	LOKEY	PARKER	TX70	367	423249	N	1958
LITTLE EARS	NACOGDOCHES	TX60	347	014564	N	1992	LOKEY-MITCHELL	HOOD	TX70	221	010522	N	1984
LITTLE ENGINE	JEFFERSON	TX30	245	017971	O	2005	LOLITA	JACKSON	TX20	239	423311	ONA	1940
LITTLE FLOWER	VICTORIA	TX20	469	418536	N	1959	LOLITA DEEP	JACKSON	TX20	239	423342	ONA	1955
LITTLE FOOT JUDD SAND	HASKELL	TX70	207	014038	O	1991	LOLITA EAST	JACKSON	TX20	239	423373	ON	1968
LITTLE GEORGE	MADISON	TX30	313	000701	OA	1979	LOLITA NE	JACKSON	TX20	239	423404	N	1970
LITTLE GIANT	KNOX	TX90	275	418551	OA	1979	LOLITA NORTH	JACKSON	TX20	239	423435	ONA	1964
LITTLE HOLMES	HARDEMAN	TX90	197	006500	O	1984	LOMA ALTA	MCMULLEN	TX10	311	423497	ONA	1935
LITTLE HORN	NOLAN	TX70	353	015970	O	1960	LOMA ALTA EAST	MCMULLEN	TX10	311	423528	O	1956
LITTLE JIM	RUNNELS	TX75	399	418629	OA	1962	LOMA ALTA NE	MCMULLEN	TX10	311	423559	N	1968
LITTLE JOE	WINKLER	TX80	495	418660	ONA	1965	LOMA ALTA NORTH	MCMULLEN	TX10	311	011488	ON	1977
LITTLE JOE EAST	WINKLER	TX80	495	418691	ONA	1966	LOMA ALTA WEST	MCMULLEN	TX10	311	002161	N	1980
LITTLE JOE SOUTH	WINKLER	TX80	495	418722	N	1968	LOMA BLANCA	BROOKS	TX40	047	423590	ON	1962
LITTLE JOHN	BEE	TX20	025	418753	N	1979	LOMA BLANCA NORTH	BROOKS	TX40	047	001588	OA	1980
LITTLE JOHN	GONZALES	TX10	177	418753	OA	1977	LOMA BLANCO EAST	BROOKS	TX40	047	001589	O	1980
LITTLE JOHN	NAVARRO	TX50	349	418753	O	1963	LOMA NOVIA	DUVAL	TX40	131	423621	ONA	1934
LITTLE KENTUCKY	JACKSON	TX20	239	418784	ONA	1945	LOMA NOVIA EAST	DUVAL	TX40	131	423662	ONA	1969
LITTLE KENTUCKY NORTH	JACKSON	TX20	239	418815	ON	1949	LOMA NOVIA NE	DUVAL	TX40	131	423683	N	1958
LITTLE LACIE	SHACKELFORD	TX70	417	008714	N	1984	LOMA NOVIA NORTH	DUVAL	TX40	131	423714	N	1960
LITTLE LONGHORN	COLEMAN	TX70	083	001579	OA	1979	LOMA NOVIA SOUTH	DUVAL	TX40	131	423745	O	1962
LITTLE LONGHORN NORTH	COLEMAN	TX70	083	010515	N	1985	LOMA NOVIA WEST	DUVAL	TX40	131	423776	OA	1959
LITTLE MAX	WILSON	TX10	493	418954	OA	1978	LOMA VIEJA	JIM HOGG	TX40	247	014359	N	1991
LITTLE MESA	TERRELL	TX75	443	015742	OA	1995	LOMA VIEJA	ZAPATA	TX40	505	014359	N	1991
LITTLE NEW YORK	GONZALES	TX10	177	419094	OA	1969	LOMA VISTA	DUVAL	TX40	131	423807	O	1936
LITTLE OAK	TYLER	TX30	457	012225	N	1987	LOMA VISTA	ZAVALA	TX10	507	423807	OA	1976
LITTLE PHEASANT	MATAGORDA	TX30	321	010516	ON	1985	LOMAS PIEDRAS	REAL	TX10	385	423818	N	1972
LITTLE PIG	MITCHELL	TX80	335	015591	O	1996	LOMAX	HOWARD	TX80	227	008715	OA	1984
LITTLE RANCH	SHACKELFORD	TX70	417	014984	O	1994	LOMIE	JACK	TX90	237	011785	N	1976
LITTLE ROCK CREEK	HARDIN	TX30	199	419404	N	1959	LOMITA	COLORADO	TX30	089	002565	N	1999
LITTLE ROK	LAVACA	TX20	285	015751	N	1996	LONDON	NUECES	TX40	355	423931	ONA	1937
LITTLE ROSE	JIM WELLS	TX40	249	419466	ON	1952	LONDON DEEP	NUECES	TX40	355	423962	ON	1951
LITTLE ROSE NORTH	JIM WELLS	TX40	249	419497	O	1964	LONDON GIN	NUECES	TX40	355	423993	ONA	1949
LITTLE ROSE SOUTH	JIM WELLS	TX40	249	419528	ONA	1960	LONDON GIN DEEP	NUECES	TX40	355	014360	N	1991
LITTLE SANDS	EASTLAND	TX70	133	006139	N	1983	LONDON GIN NORTH	NUECES	TX40	355	424024	O	1955
LITTLE SANDY	STEPHENS	TX70	429	010517	ON	1986	LONDON NW	NUECES	TX40	355	017550	N	2004
LITTLE STEVE REEF	IRION	TX75	235	015837	O	1997	LONDON SE	NUECES	TX40	355	424055	ONA	1954
LITTLE TOM	ZAVALA	TX10	507	419714	ONA	1957	LONDON SW	NUECES	TX40	355	424086	ONA	1966
LITTLEFIELD	LAMB	TX85	279	420024	OA	1953	LONDON WEST	NUECES	TX40	355	424117	ONA	1956
LITTLEFIELD NE	LAMB	TX85	279	420031	O	1977	LONE	GRAYSON	TX90	181	424148	OA	1981
LITTLEFIELD SOUTH	LAMB	TX85	279	420055	OA	1967	LONE BUTTE	OCHILTREE	TX95	357	424163	OA	1979
LITTLEFIELD SW	LAMB	TX85	279	420067	OA	1975	LONE BUTTE	ROBERTS	TX95	393	424163	OA	1979
LITTLEPAGE	THROCKMORTON	TX70	447	001582	OA	1979	LONE CAMP	PALO PINTO	TX70	363	424179	ONA	1931
LITTLETON	LIVE OAK	TX20	297	420079	N	1976	LONE CAMP	PARKER	TX70	367	424179	N	1931
LITTMAN	ANDREWS	TX80	003	420117	OA	1951	LONE CAMP NW	PALO PINTO	TX70	363	001591	N	1979
LITTMAN	GAINES	TX85	165	420117	OA	1951	LONE CAMP WEST	PALO PINTO	TX70	363	424186	N	1978
LIVE OAK	CONCHO	TX75	095	420179	O	1993	LONE EAGLE	IRION	TX75	265	018540	O	2006
LIVE OAK	CROCKETT	TX75	105	420179	O	1940	LONE JOE DEEP	IRION	TX75	235	011786	OA	1987
LIVE OAK	MENARD	TX75	327	420179	OA	1981	LONE OAK	REAGAN	TX75	383	011786	OA	1987
LIVE OAK BAYOU	MATAGORDA	TX30	321	420182	N	1978	LONE OAK	BEXAR	TX10	029	424520	O	1934
LIVE OAK DRAW	CROCKETT	TX75	105	420185	N	1974	LONE OAK	CHEROKEE	TX60	073	424520	N	1981
LIVE OAK DRAW NORTH	CROCKETT	TX75	105	007909	N	1981	LONE OAK	COLEMAN	TX70	083	424520	OA	1981
LIVE OAK LAKE	GOLIAD	TX20	175	420210	ONA	1965	LONE PRAIRIE	MONTAGUE	TX90	337	424706	OA	1950
LIVE OAK LAKE EAST	GOLIAD	TX20	175	018891	O	2006	LONE STAR	CHEROKEE	TX60	073	424799	OA	1939
LIVE OAK LAKE NORTH	GOLIAD	TX20	175	420241	N	1965	LONE TREE	WHARTON	TX30	481	424985	N	1987
LIVE OAK WEST	CROCKETT	TX75	105	009831	O	1940	LONE WOLF	DE WITT	TX20	123	425068	O	1991
LIVELY	MENARD	TX75	327	420303	N	1983	LONES	SHACKELFORD	TX70	417	425109	OA	1953
LIVENGOD	HASKELL	TX70	207	420365	O	1955	LONES EAST	SHACKELFORD	TX70	417	425113	ONA	1974
LIVENGOD SOUTH	HASKELL	TX70	207	420396	OA	1956	LONESOME DOVE	STERLING	TX80	431	013145	OA	1989
LIVERMORE	REEVES	TX80	389	420427	N	1978	LONESOME DOVE II	CONCHO	TX75	095	013012	OA	1989
LIVERPOOL	BRAZORIA	TX30	039	420613	ONA	1949	LONESOME DUFFER	ERATH	TX70	143	015730	N	1996
LIVERPOOL EAST	BRAZORIA	TX30	039	420644	O	1954	LONESOME DUFFER	PALO PINTO	TX70	363	015730	N	1996
LIVINGSTON	LIBERTY	TX30	291	420737	O	1973	LONESOME DUFFER	STEPHENS	TX70	429	015730	N	1996
LIVINGSTON	POLK	TX30	373	420737	ONA	1932	LONESOME REEF	IRION	TX75	235	014985	O	1994
LIVINGSTON	THROCKMORTON	TX70											

Field Name	County Name	State Sub	Co Code	Field Code	Field Disc Type Year	Field Name	County Name	State Sub	Co Code	Field Code	Field Disc Type Year
LONG LAKE EAST	ANDERSON	TX60	001	425574	ON 1941	LOTT-GARZA	GARZA	TX85	169	428836	O 1974
LONG LAKE SOUTH	ANDERSON	TX60	001	425605	N 1966	LOU ANN	HOWARD	TX80	227	014851	O 1994
LONG LAKE SOUTH	LEON	TX50	289	425605	N 1963	LOU ELLA	JIM WELLS	TX40	249	428922	ON 1950
LONG MOTT	CALHOUN	TX20	057	425636	ONA 1950	LOU ELLA	SAN PATRICIO	TX40	409	428922	ON 1950
LONG MOTT EAST	CALHOUN	TX20	057	425667	ONA 1948	LOUANN	SHACKELFORD	TX70	417	428974	O 1976
LONG MOTT NORTH	CALHOUN	TX20	057	001593	ON 1980	LOUDER	MARTIN	TX80	317	008554	OA 1984
LONG MOTT SE	CALHOUN	TX20	057	008212	N 1982	LOUDON	HARDEMAN	TX90	197	009833	O 1984
LONG MOTT SOUTH	CALHOUN	TX20	057	425698	ONA 1951	LOUDY	HENDERSON	TX50	213	429015	N 1968
LONG MOTT WEST	CALHOUN	TX20	057	008213	N 1980	LOUIE	ZAVALA	TX10	507	429027	O 1978
LONG POINT	FORT BEND	TX30	157	425791	ONA 1951	LOUIE BOB DAVIS	SHACKELFORD	TX70	417	429031	OA 1974
LONG POINT DOME	FORT BEND	TX30	157	000707	N 1979	LOUIE HERRING	DIMMIT	TX10	127	429035	N 1975
LONG POINT NW	FORT BEND	TX30	157	000708	N 1981	LOUIS	ECTOR	TX80	135	011491	OA 1987
LONG PRAIRIE	NEWTON	TX30	351	000709	N 1980	LOUIS LAKE	HASKELL	TX70	207	001600	OA 1981
LONG PRAIRIE	ORANGE	TX30	361	000709	N 1979	LOUISE	WHARTON	TX30	481	429170	ONA 1933
LONG RANCH	PALO PINTO	TX70	363	006501	N 1983	LOUISE EAST	WHARTON	TX30	481	429201	ONA 1955
LONG REEF	ARANSAS	TX40	007	425822	O 1959	LOUISE NE	WHARTON	TX30	481	429224	N 1972
LONG SLEEP	KNOX	TX90	275	014986	O 1993	LOUISE NORTH	WHARTON	TX30	481	429232	ONA 1943
LONG STATION	HARDIN	TX30	199	008214	ONA 1980	LOUISE NW	WHARTON	TX30	481	429263	N 1965
LONG TOM CREEK	POLK	TX30	373	426008	O 1965	LOUISE SOUTH	WHARTON	TX30	481	429294	ONA 1959
LONG-HALL	KENT	TX85	263	018862	O 2006	LOUISE SW	WHARTON	TX30	481	429325	ON 1966
LONGHORN	DUVAL	TX40	131	426070	ONA 1938	LOUISE WEST	WHARTON	TX30	481	429356	ONA 1948
LONGHORN	THROCKMORTON	TX70	447	426070	OA 1984	LOU-KEN	YOUNG	TX90	503	428953	OA 1957
LONGHORN	YOUNG	TX90	503	426070	OA 1961	LOVE	COLEMAN	TX70	083	429542	OA 1983
LONGHORN EAST	DUVAL	TX40	131	426101	OA 1945	LOVE	HARDEMAN	TX90	197	429542	OA 1983
LONGHORN MIDDLE	DUVAL	TX40	131	426109	N 1976	LOVE	RUNNELS	TX75	399	429542	OA 1951
LONGHORN RANCH	GALVESTON	TX30	167	015762	ONA 1995	LOVE LADY CREEK	FALLS	TX50	145	009834	O 1951
LONGHORN SOUTH	DUVAL	TX40	131	426132	ONA 1948	LOVELADY	WARD	TX80	475	429914	OA 1964
LONGHORN WEST	DUVAL	TX40	131	426163	ONA 1955	LOVELLS LAKE	JEFFERSON	TX30	245	430224	ONA 1938
LONGLEY	ARCHER	TX90	009	426194	O 1967	LOVELLS LAKE EAST	JEFFERSON	TX30	245	430255	O 1952
LONGLORIA	DUVAL	TX40	131	009273	OA 1985	LOVELLS LAKE NORTH	JEFFERSON	TX30	245	430286	ONA 1944
LONG-RODGERS	REAGAN	TX75	383	425853	O 1964	LOVELLS LAKE SE	JEFFERSON	TX30	245	017728	OA 2004
LONGS STATION	HARDIN	TX30	199	426225	N 1950	LOVEN RANCH	CALLAHAN	TX70	059	430317	O 1952
LONGVIEW EAST	HARRISON	TX60	203	426384	N 1979	LOVERS RESORT	STONEWALL	TX70	433	014459	O 1992
LONGVIEW NE	HARRISON	TX60	203	001953	N 1980	LOVETT	STONEWALL	TX70	433	430441	OA 1980
LONGVIEW NORTH	GREGG	TX60	183	000142	N 1981	LOVIA	DUVAL	TX40	131	430503	OA 1948
LONGWOOD	HARRISON	TX60	203	426504	ONA 1947	LOVING	STEPHENS	TX70	429	430534	ONA 1939
LONGWOOD NORTH	HARRISON	TX60	203	011787	N 1987	LOVING SE	YOUNG	TX90	503	004441	OA 1983
LONGWORTH	FISHER	TX70	151	426535	O 1953	LOVING SW	YOUNG	TX90	503	013014	ON 1988
LONGWORTH WEST	FISHER	TX70	151	001594	OA 1981	LOVINGTON	RUNNELS	TX75	399	430565	O 1984
LONGEN	JACKSON	TX20	239	015752	N 1995	LOW & BEHOLD	CONCHO	TX75	095	016890	O 2001
LONNIE GLASSCOCK	VICTORIA	TX20	469	426566	ONA 1953	LOWAKE	TOM GREEN	TX75	451	007911	OA 1982
LOOKOUT	COLEMAN	TX70	083	426659	N 1981	LOW-DAVIS	SHACKELFORD	TX70	417	430689	OA 1956
LOOKOUT CREEK	WHARTON	TX30	481	013115	N 1989	LOWE	ANDREWS	TX80	003	430751	OA 1953
LOOKSKI	REEVES	TX80	389	017283	O 2002	LOWE	MCMULLEN	TX10	311	430751	O 1938
LOOP	GAINES	TX85	165	426876	N 1963	LOWE	WINKLER	TX80	495	430751	O 1946
LOOP NE	GAINES	TX85	165	426938	N 1966	LOWE RANCH	MCMULLEN	TX10	311	430782	ON 1951
LOOP SOUTH	GAINES	TX85	165	426947	O 1974	LOWE WEST	ANDREWS	TX80	003	430813	OA 1971
LOOPER	YOUNG	TX90	503	001595	ONA 1979	LOWELL FORD	STEPHENS	TX70	429	013249	ON 1989
LOPENO	ZAPATA	TX40	505	426969	ONA 1934	LOWELL RAUN	WHARTON	TX30	481	018430	N 2004
LOPENO NE	ZAPATA	TX40	505	427000	N 1960	LOWER HALF	STERLING	TX80	431	009275	ONA 1985
LOPENO SOUTH	STARR	TX40	427	015308	N 1994	LOWER RIVER PASTURE	REFUGIO	TX20	391	018533	O 2005
LOPENO SW	ZAPATA	TX40	505	001596	N 1980	LOWERY	VICTORIA	TX20	469	430937	N 1964
LOPER	FREESTONE	TX50	161	014039	N 1990	LOWERY & WILSON	PECOS	TX80	371	430968	O 1951
LOPEZ	DUVAL	TX40	131	427031	ONA 1935	LOWRANCE	LAVACA	TX20	285	430999	N 1980
LOPEZ	WEBB	TX40	479	427031	ONA 1935	LOWRANCE	MCMULLEN	TX10	311	430999	N 1960
LOPEZ NORTH	DUVAL	TX40	131	427093	ONA 1951	LOWRANCE	YOUNG	TX90	503	430999	OA 1958
LOPEZ NW	DUVAL	TX40	131	002163	N 1982	LOWRANCE RANCH	LAVACA	TX20	285	006924	N 1984
LOPEZ RANCH	BROOKS	TX40	047	427096	ON 1979	LOY JACKSON	COLEMAN	TX70	083	011196	O 1986
LOPEZ SE	DUVAL	TX40	131	004594	N 1998	LOYCE	EASTLAND	TX70	133	007912	N 1981
LOPEZ SE	WEBB	TX40	479	004594	N 1998	LOYD MOUNTAIN	SCURRY	TX85	415	431315	OA 1974
LOPEZ SOUTH	WEBB	TX40	479	015513	O 1995	LOYD-DALTON	PALO PINTO	TX70	363	431309	OA 1949
LOPEZ WEST	WEBB	TX40	479	427100	N 1975	LOZONE	SCURRY	TX85	415	431340	OA 1956
LORA	HEMPHILL	TX95	211	427124	OA 1983	LU VERA	TERRY	TX85	445	009276	OA 1985
LORA	TOM GREEN	TX75	451	427124	OA 1964	LUBBOCK	LUBBOCK	TX85	303	431721	O 1941
LORD & SHELL	CALLAHAN	TX70	059	427217	OA 1954	LUBBOCK WEST	LUBBOCK	TX85	303	431752	O 1958
LORENA	ARCHER	TX90	009	427310	O 1957	LUBBITT	HARDIN	TX30	199	431845	ONA 1968
LORETTA	ECTOR	TX80	135	016179	O 1997	LUBY	NUECES	TX40	355	431876	ONA 1937
LORETTA ROSE	SMITH	TX60	423	013891	ON 1990	LUBY DEEP	NUECES	TX40	355	001602	O 1941
LORI BROOKE	HASKELL	TX70	207	007910	OA 1982	LUBY EAST	NUECES	TX40	355	431907	OA 1967
LORLES	TERRELL	TX75	443	016969	N 2001	LUBY NORTH	NUECES	TX40	355	431938	ONA 1939
LOS ANGELES	LA SALLE	TX10	283	427620	ONA 1954	LUBY SW	NUECES	TX40	355	431969	N 1955
LOS BANCOS	CAMERON	TX40	061	427717	N 1976	LUBY WEST	NUECES	TX40	355	432000	ON 1964
LOS COLINAS	JONES	TX70	253	003880	OA 1983	LUCAS	JACK	TX90	237	432062	OA 1985
LOS CUATES RANCH	JIM HOGG	TX40	247	427719	ONA 1980	LUCAS CREEK	ATASCOSA	TX10	013	432093	ONA 1965
LOS CUATROS	MAVERICK	TX10	323	427721	ON 1975	LUCAS P	ZAVALA	TX10	507	011492	N 1982
LOS CUATROS NORTH	MAVERICK	TX10	323	010523	N 1979	LUCAS PRESTON	WHEELER	TX95	483	013015	N 1988
LOS FRESNOS	CAMERON	TX40	061	008215	N 1982	LUCIE BAYOU	LIBERTY	TX30	291	016328	N 1996
LOS INDIOS	HIDALGO	TX40	215	427744	ONA 1944	LUCILLE	LIVE OAK	TX20	297	432465	OA 1958
LOS INDIOS EAST	HIDALGO	TX40	215	006889	N 1984	LUCILLE	YOUNG	TX90	503	432465	OA 1981
LOS INDIOS SW	HIDALGO	TX40	215	427775	ONA 1984	LUCILLE SOUTH	LIVE OAK	TX20	297	010525	N 1985
LOS INDIOS WEST	HIDALGO	TX40	215	427806	ONA 1953	LUCK LLOYD	VICTORIA	TX20	469	014783	N 1994
LOS MOGOTES	ZAPATA	TX40	505	427899	N 1960	LUCK-POT	BORDEN	TX85	039	432527	OA 1954
LOS MOGOTES NORTH	ZAPATA	TX40	505	427930	N 1962	LUCKY	MATAGORDA	TX30	321	432558	ONA 1941
LOS OLMOS	STARR	TX40	427	427961	ONA 1925	LUCKY	SHACKELFORD	TX70	417	432558	N 1975
LOS OLMOS CREEK	BROOKS	TX40	047	001597	N 1981	LUCKY "B"	MONTAGUE	TX90	337	432565	O 1970
LOS QUATROS SOUTH	MAVERICK	TX10	323	010524	N 1984	LUCKY BOYS	HARDEMAN	TX90	197	009452	OA 1985
LOS REYES	DUVAL	TX40	131	008216	N 1981	LUCKY BREAK	JONES	TX70	253	014460	O 1992
LOS RUBIOS	DUVAL	TX40	131	006843	N 1984	LUCKY CANYON	IRION	TX75	235	432577	ONA 1976
LOS RUBIOS EAST	DUVAL	TX40	131	008716	N 1984	LUCKY CANYON EAST	IRION	TX75	235	432580	OA 1977
LOS TORRITOS	HIDALGO	TX40	215	428085	ONA 1951	LUCKY EAST	MATAGORDA	TX30	321	011997	OA 1986
LOS TORRITOS NE	HIDALGO	TX40	215	004005	N 1982	LUCKY JACK	JACK	TX90	237	001603	ONA 1981
LOS TORRITOS NORTH	HIDALGO	TX40	215	428116	ONA 1956	LUCKY LANE	STEPHENS	TX70	429	432605	ONA 1978
LOS VAQUEROS	HIDALGO	TX40	215	018885	N 2006	LUCKY LEON	HARDIN	TX30	199	017284	ONA 2002
LOSOYA	BEXAR	TX10	029	428147	O 1957	LUCKY LEON	JASPER	TX30	241	017284	ONA 2002
LOST BRIDGE	JACKSON	TX20	239	428178	N 1984	LUCKY LUCY	SUTTON	TX75	435	432620	N 1964
LOST BRIDGE NORTH	JACKSON	TX20	239	013013	N 1988	LUCKY MAG	IRION	TX75	235	432651	OA 1956
LOST CREEK	BROWN	TX70	049	428271	OA 1985	LUCKY MAG SE	IRION	TX75	235	432682	O 1958
LOST DRAW	YOAKUM	TX85	501	001598	OA 1980	LUCKY MAG WEST	IRION	TX75	235	432713	OA 1964
LOST FORK	JACKSON	TX20	239	013650	N 1991	LUCKY MESA	PECOS	TX80	371	016891	O 2001
LOST FORK	WHARTON	TX30	481	013650	N 1991	LUCKY MESA WEST	PECOS	TX80	371	017379	O 2003
LOST FRITZ	SMITH	TX60	423	014312	N 1992	LUCKY NE	MATAGORDA	TX30	321	012568	N 1988
LOST HORIZONS	JACK	TX90	237	007404	OA 1983	LUCKY NUMBERS	NUECES	TX40	355	008217	N 1983
LOST LAKE	CHAMBERS	TX30	071	428364	ONA 1929	LUCKY NW	MATAGORDA	TX30	321	432744	ONA 1947
LOST LAKE NORTH	CHAMBERS	TX30	071	428395	N 1970	LUCKY PIERRE	RUNNELS	TX75	399	005627	OA 1983
LOST LAKE WEST	CHAMBERS	TX30	071	428426	N 1968	LUCKY RIDGE	JACK	TX90	237	432775	O 1969
LOST MARSH	BRAZORIA	TX30	039	017832	N 2003	LUCKY RIDGE NE	JACK	TX90	237	001604	N 1980
LOST MULE	CALDWELL	TX10	055	428457	OA 1990	LUCKY RIDGE SW	JACK	TX90	237	432806	OA 1969
LOST RANCH	LIBERTY	TX30	291	015309	N 1994	LUCKY SCOTT	MARTIN	TX80	317	001605	OA 1980
LOST VALLEY	JACK	TX90	237								

TEXAS

Field Name	County Name	State Sub	Co Code	Field Code	Field Type	Field Disc Year	Field Name	County Name	State Sub	Co Code	Field Code	Field Type	Field Disc Year
LUCKY THOMAS	BROWN	TX70	049	432946	ONA	1973	M & V	DENTON	TX90	121	013496	N	1989
LUCKY WEST	MATAGORDA	TX30	321	432961	ONA	1959	M & W	PECOS	TX80	371	437551	N	1967
LUCKY-THIRTEEN	MONTAGUE	TX90	337	432940	O	1970	M A	PALO PINTO	TX70	363	014566	N	1993
LUC-WES	YOUNG	TX90	503	432031	OA	1958	M A F	CROCKETT	TX75	105	016330	N	1996
LUCY	BORDEN	TX85	033	432992	OA	1955	M A G	CROCKETT	TX75	105	009402	ONA	1978
LUCY CRABTREE	VICTORIA	TX20	469	433006	ON	1977	M A J	LOVING	TX80	301	437582	ONA	1968
LUCY NE	BORDEN	TX85	033	433091	OA	1976	M A K	ANDREWS	TX80	003	437613	OA	1963
LUCY NORTH	BORDEN	TX85	033	433093	ONA	1973	M A K	MARTIN	TX80	317	437613	OA	1963
LUCY NW	BORDEN	TX85	033	009453	OA	1983	M A W	RUNNELS	TX75	399	013251	OA	1989
LUCY WEST	BORDEN	TX85	033	008717	OA	1984	M B	SHACKELFORD	TX70	417	437644	ON	1970
LUDEMAN	LOVING	TX80	301	001607	N	1980	M B A	DICKENS	TX85	125	004006	OA	1982
LUECKE-STEWART	LEE	TX30	287	013146	OA	1988	M C J	HASKELL	TX70	207	011197	O	1986
LUEDERS EAST	SHACKELFORD	TX70	417	432721	O	1952	M C L	THROCKMORTON	TX70	447	437668	OA	1973
LUEDERS NORTH	SHACKELFORD	TX70	417	433302	O	1950	M C S	ARCHER	TX90	009	437675	OA	1955
LUEDERS SOUTH	JONES	TX70	253	433333	OA	1952	M C VINSON	CONCHO	TX75	095	008718	N	1984
LUEDERS WEST	JONES	TX70	253	433364	O	1951	M D C	YOUNG	TX90	503	437737	O	1957
LUER	VICTORIA	TX20	469	001608	N	1978	M D CAREY	TAYLOR	TX70	441	011999	O	1987
LUKEYVILLE	NEWTON	TX30	351	016329	N	1996	M D S	SMITH	TX60	423	437768	O	1963
LUIG	ARCHER	TX90	009	012569	O	1988	M D STEWART	ERATH	TX70	143	004007	O	1982
LUISA	DUVAL	TX40	131	002718	N	1999	M D DAVIS	KENT	TX85	263	437771	ON	1976
LUKE	WEBB	TX40	479	433457	O	1959	M E B	TOM GREEN	TX75	451	007915	O	1981
LUKE GRACE	ARCHER	TX90	009	433519	OA	1943	M E C	BROWN	TX70	049	003881	N	1983
LUKE GRACE NORTH	YOUNG	TX90	503	433535	ONA	1974	M E G	DIMITT	TX10	127	437775	ONA	1976
LUKE LENAPAH	YOUNG	TX90	503	433540	ONA	1975	M E I	GONZALES	TX10	177	007136	OA	1982
LUKE NORTH	ARCHER	TX90	009	433550	O	1956	M E S	PALO PINTO	TX70	363	001613	ONA	1981
LUKE WILSON	ARCHER	TX90	009	433581	O	1951	M F E	ANDREWS	TX80	003	013895	OA	1991
LUKER	ARCHER	TX90	009	013016	O	1988	M F JAKE LAWLESS	MAVERICK	TX10	323	437783	ONA	1972
LULA BELL	BROWN	TX70	049	009621	N	1982	M F R	CONCHO	TX75	095	437787	ON	1974
LULA NEAL	SCHLEICHER	TX75	413	014987	O	1994	M G C	CALLAHAN	TX70	059	437799	ONA	1971
LULA NW	EAHLAND	TX70	133	433767	OA	1956	M G F	YOAKUM	TX85	501	437830	OA	1969
LULING	EDWARDS	TX10	137	433798	N	1972	M G F-BRONCO	YOAKUM	TX85	501	437861	O	1970
LULING WEST	CALDWELL	TX10	055	433860	OA	1958	M G R	WEBB	TX40	479	437864	N	1978
LULING-BRANYON	CALDWELL	TX10	055	433932	OA	1977	M G W	HARRIS	TX30	201	437866	N	1977
LULING-BRANYON	CALDWELL	TX10	055	433891	ONA	1922	M GARZA	JIM HOGG	TX40	247	437871	O	1974
LULING-BRANYON WEST	GUADALUPE	TX10	187	433891	ONA	1922	M GASTON	TRINITY	TX30	455	013147	ONA	1989
LULU	GUADALUPE	TX10	187	433922	O	1967	M H B	ANDREWS	TX80	003	437892	O	1955
LUNA	CROCKETT	TX75	105	433953	O	1951	M H D R	PALO PINTO	TX70	363	013252	N	1989
LUNA-MAG	FREESTONE	TX50	161	015904	N	1996	M HALF CIRCLE	JEFFERSON	TX30	245	000716	ONA	1981
LUNAR	JACK	TX90	237	433984	OA	1955	M HALF CIRCLE SOUTH	JEFFERSON	TX30	245	012570	N	1988
LUNDBERG	THROCKMORTON	TX70	447	434015	O	1969	M J M	WILSON	TX10	493	437923	OA	1971
LUNDELL	TRAVIS	TX10	453	434046	OA	1949	M J R	BROWN	TX70	049	013253	N	1989
LUNDELL	SHERMAN	TX95	421	013250	N	1989	M J REID	BROWN	TX70	049	004751	ONA	1982
LUNDELL NE	DUVAL	TX40	131	434077	ONA	1937	M M A	WEBB	TX40	479	437982	N	1978
LUNDELL NORTH	WEBB	TX40	479	434077	N	1980	M M C	HASKELL	TX70	207	437985	O	1963
LUNDELL SOUTH	DUVAL	TX40	131	434101	N	1972	M M W	EDWARDS	TX10	137	010798	N	1986
LUNDSCHEN	DUVAL	TX40	131	434108	ONA	1969	M M W	SUTTON	TX75	435	010798	N	1986
LUNDY	DUVAL	TX40	131	434139	ONA	1963	M O P	JIM WELLS	TX40	249	438106	O	1960
LUNSFORD	COLORADO	TX30	089	434217	N	1975	M O T	FRANKLIN	TX60	159	008575	N	1983
LUPTON	CALLAHAN	TX70	059	006925	N	1994	M P F	PECOS	TX80	371	438078	ONA	1969
LUPTON MCLESTER	JACK	TX90	237	434219	N	1978	M P I	CROCKETT	TX75	105	438109	ONA	1968
LUPUS	THROCKMORTON	TX70	447	434232	OA	1954	M P S	MONTAGUE	TX90	337	438140	ONA	1955
LURE MIRE	JACK	TX90	237	434294	1978	M ROSS	STEPHENS	TX70	429	013497	N	1989	
LUREY	YOUNG	TX90	503	434325	OA	1936	M SR	TAYLOR	TX70	441	014784	O	1993
LUREY EAST	GAINES	TX85	165	010972	O	1986	M W J	IRION	TX75	235	438168	OA	1976
LUREY SOUTH	LIBERTY	TX30	291	018660	N	2005	M W L	CALLAHAN	TX70	059	001614	OA	1977
LUSBY	BRAZORIA	TX30	039	434356	OA	1954	M Y VICK	MADISON	TX30	313	001616	OA	1980
LUTHER	ERATH	TX70	143	007913	N	1980	MAAG	ARCHER	TX90	009	438171	O	1951
LUTHER EAST	SAN PATRICIO	TX40	409	434542	O	1954	MABEE	ANDREWS	TX80	003	438233	OA	1944
LUTHER NORTH	HOWARD	TX80	227	434573	OA	1955	MABEE	MARTIN	TX80	317	438233	OA	1944
LUTHER SE	HOWARD	TX80	227	434759	OA	1952	MABEE NORTH	ANDREWS	TX80	003	438264	ON	1953
LUTRICK	HOWARD	TX80	227	434821	ONA	1953	MABEE NOVA	ANDREWS	TX80	003	015592	O	1995
LUTTIS	HALE	TX85	189	435007	OA	1948	MABEN	KENT	TX85	263	438295	OA	1989
LUTZ	CAMERON	TX40	061	435038	N	1960	MABERRY	COOKE	TX90	097	010527	O	1986
LYCO	CLAY	TX90	077	435069	OA	1950	MABRY	YOUNG	TX90	503	438308	OA	1975
LYDA	PECOS	TX80	371	004444	O	1983	MAC	BAYLOR	TX90	023	438326	OA	1985
LYDA	CALHOUN	TX20	057	435434	N	1984	MAC	BROWN	TX70	049	438326	N	1983
LYDA	STARR	TX40	427	435434	N	1956	MAC	WEBB	TX40	479	438326	N	1979
LYDIA	COLORADO	TX30	089	435448	N	1978	MACARONI	JACKSON	TX20	239	014988	N	1994
LYFORD	WILLACY	TX40	489	435465	N	1969	MAC-BORING	ECTOR	TX80	135	438357	OA	1952
LYGAY	COKE	TX75	081	435496	ONA	1948	MAC-DER	PECOS	TX80	371	438388	ON	1944
LYGAY EAST	COKE	TX75	081	435527	OA	1958	MACDON	BEE	TX20	025	438481	ONA	1957
LYGAY SOUTH	COKE	TX75	081	435558	O	1951	MACDONALD	BRAZORIA	TX30	039	438512	ON	1967
LYKES	WEBB	TX40	479	435589	O	1942	MACEDONIA	SAN AUGUSTINE	TX60	405	438543	O	1962
LYLE WILSON	DUVAL	TX40	131	435620	ON	1958	MACH	WHARTON	TX30	481	438698	ONA	1949
LYLES	ARCHER	TX90	009	435651	O	1957	MACH NORTH	WHARTON	TX30	481	438706	N	1975
LYLES	CRANE	TX80	103	435651	OA	1967	MACHO CREEK	DUVAL	TX40	131	012571	OA	1988
LYLES	DUVAL	TX40	131	435651	N	1952	MACK	COTTLE	TX85	101	003883	OA	1983
LYLES EAST	CRANE	TX80	103	435682	OA	1969	MACK LAKE	JASPER	TX30	241	014989	N	1993
LYLES RANCH	ZAVALA	TX10	507	002164	N	1978	MACK NEWSOM	BROWN	TX70	049	011794	N	1987
LYMAN	REAGAN	TX75	383	435713	O	1957	MACKKEY	SHACKELFORD	TX70	417	438822	OA	1962
LYN KAY	KENT	TX85	263	435770	OA	1975	MACKOY	GRAYSON	TX90	181	439008	OA	1952
LYNCH	COOKE	TX90	097	435775	OA	1955	MACKOY EAST	GRAYSON	TX90	181	439039	OA	1956
LYNCH	GAINES	TX85	165	435775	N	1984	MACKOY NW	GRAYSON	TX90	181	439070	O	1955
LYNCHBURG	HARRIS	TX30	201	435899	N	1952	MACKOY SOUTH	GRAYSON	TX90	181	439101	O	1955
LYNDA	BEE	TX20	025	008925	ONA	1984	MACLAW	PECOS	TX80	371	439235	OA	1975
LYNDI	CALLAHAN	TX70	059	001609	N	1980	MACMAHON	RUNNELS	TX75	399	439245	OA	1974
LYNE MAXINE	LIVE OAK	TX20	297	436116	ON	1951	MACONDA	MATAGORDA	TX30	321	439442	N	1960
LYN-KAY SOUTH	KENT	TX85	263	435773	OA	1978	MAD DOG	EASTLAND	TX70	133	011494	OA	1987
LYNN	LYNN	TX85	305	436147	OA	1978	MADAME QUEEN	JIM WELLS	TX40	249	011796	N	1987
LYNN	YOUNG	TX90	503	436147	ONA	1948	MADDEN EAST	WICHITA	TX90	485	439597	OA	1953
LYNN CREEK	JACK	TX90	237	436181	OA	1979	MADDEN NORTH	WICHITA	TX90	485	439628	O	1954
LYNN GLASS	GLASSCOCK	TX80	173	001610	OA	1981	MADDOX	CLAY	TX90	077	439721	OA	1984
LYNX-AGUILAR	COLEMAN	TX70	083	008788	ONA	1984	MADDOX	TAYLOR	TX70	441	439721	O	1949
LYONS	BRAZOS	TX30	041	436364	N	1980	MADDELEY	MONTGOMERY	TX30	339	010529	O	1986
LYONS	BURLESON	TX30	051	436364	N	1980	MADERA RANCH	LOVING	TX80	301	001619	N	1980
LYONS	KARNES	TX20	255	436364	N	1984	MADERO	KLEBERG	TX40	273	439752	ONA	1963
LYSSY	WILSON	TX10	493	436705	OA	1963	MADERO EAST	KLEBERG	TX40	273	439783	ONA	1968
LYSSY RANCH	LA SALLE	TX10	283	436715	N	1975	MADERO SOUTH	KLEBERG	TX40	273	439814	ONA	1964
LYTLE	BEXAR	TX10	029	436736	O	1954	MADERO WEST	KLEBERG	TX40	273	439845	N	1964
LYTLE	JACK	TX90	237	436736	ONA	1950	MADERWELL	EASTLAND	TX70	133	001620	OA	1981
LYTLE GAP	CALLAHAN	TX70	059	436842	OA	1974	MADISON	WILBARGER	TX90	487	439969	O	1969
LYTLE GAP WEST	CALLAHAN	TX70	059	436741	OA	1975	MADISONVILLE	GRIMES	TX30	185	440031	N	1946
LYTTON RANCH WEST	JIM HOGG	TX40	247	010796	OA								

Field Name	County Name	State Sub	Co Code	Field Code	Field Disc Type Year	Field Name	County Name	State Sub	Co Code	Field Code	Field Disc Type Year
MADORA	TOM GREEN	TX75	451	440217	ONA 1961	MANN NORTH	FREESTONE	TX50	161	443968	N 1969
MADORA EAST	TOM GREEN	TX75	451	440248	OA 1964	MANNA	YOUNG	TX90	503	444015	OA 1976
MAE	YOUNG	TX90	503	440300	OA 1975	MANNING	WISE	TX90	497	444216	ONA 1983
MAEDGEN	SAN PATRICIO	TX40	409	440279	ONA 1945	MANNING-DAVIS	THROCKMORTON	TX70	447	444247	O 1949
MAETZE	GOLIAD	TX20	175	440341	ONA 1953	MANNING-HARRINGTON	THROCKMORTON	TX70	447	444278	OA 1947
MAETZE NORTH	GOLIAD	TX20	175	440372	ON 1965	MANNING-OCONNOR	STEPHENS	TX70	429	444309	ONA 1946
MAETZE SOUTH	GOLIAD	TX20	175	440403	N 1950	MANOR LAKE	BRAZORIA	TX70	039	444402	N 1955
MAETZE SW	GOLIAD	TX20	175	440434	N 1954	MANOR LAKE EAST	BRAZORIA	TX30	039	444433	N 1962
MAETZE WEST	GOLIAD	TX20	175	440465	N 1970	MANOS PA ARRIBAS	ZAPATA	TX40	505	010530	N 1985
MAG	GONZALES	TX10	177	440474	ONA 1976	MANTOR-BRIGGS	NEUECES	TX40	355	444743	ONA 1947
MAGEE	MONTAGUE	TX90	337	440527	OA 1947	MANTOR-BRIGGS SOUTH	NEUECES	TX40	355	444774	O 1967
MAGENS	PALO PINTO	TX70	363	001622	OA 1981	MANUEL	BRAZORIA	TX30	039	008222	O 1981
MAGERS	PALO PINTO	TX70	363	007916	ONA 1981	MANUEL PEREZ	JIM WELLS	TX40	249	001631	ONA 1980
MAGGIE	ROBERTSON	TX50	395	440582	OA 1974	MANULIK	CROCKETT	TX75	105	018886	N 2006
MAGGIE LOU	EASTLAND	TX70	133	014785	ON 1993	MANVEL	BRAZORIA	TX30	039	444836	ONA 1931
MAGGIE NEAL	CROCKETT	TX75	105	440589	OA 1955	MANVEL	HARRIS	TX30	201	444836	ON 1931
MAGIC VALLEY	PARKER	TX70	367	007917	N 1980	MANVEL EAST	BRAZORIA	TX30	039	444867	OA 1964
MAGILL	WILLIAMSON	TX10	491	004448	N 1982	MANVEL NW	BRAZORIA	TX30	039	444898	O 1949
MAGILLA WEST	TYLER	TX30	457	017793	N 2004	MANVEL SE	BRAZORIA	TX30	039	444929	O 1966
MAGNET WITHERS	MATAGORDA	TX30	321	440620	N 1936	MANVEL WEST	BRAZORIA	TX30	039	444960	ONA 1967
MAGNET WITHERS	WHARTON	TX30	481	440620	ONA 1936	MANZANAS	BANDERA	TX10	019	015614	O 1993
MAGNET WITHERS EAST	WHARTON	TX30	481	440651	ONA 1952	MANZANITA	PECOS	TX80	371	001632	N 1981
MAGNET WITHERS NORTH	WHARTON	TX30	481	440682	O 1959	MANZIEL	WOOD	TX60	499	445146	ONA 1944
MAGNET WITHERS SOUTH	WHARTON	TX30	481	440713	ON 1964	MANZIEL BROS	SMITH	TX60	423	445177	OA 1952
MAGNET WITHERS WEST	WHARTON	TX30	481	440744	ONA 1958	MANZIEL EAST	WOOD	TX60	499	014361	ON 1992
MAGNOLIA	ANDERSON	TX60	001	440775	OA 1992	MANZIEL NE	SHELBY	TX60	419	001633	N 1975
MAGNOLIA	MONTGOMERY	TX30	339	440775	O 1941	MANZIEL SE	WOOD	TX60	499	445208	OA 1967
MAGNOLIA BEACH	CALHOUN	TX20	057	440806	ONA 1950	MANZIEL WEST	WOOD	TX60	499	008223	OA 1982
MAGNOLIA BEACH EAST	CALHOUN	TX20	057	440837	OA 1955	MANZIKERT	ROBERTSON	TX50	395	015905	N 1996
MAGNOLIA BEACH SOUTH	CALHOUN	TX20	057	001623	N 1981	MAPLE BRANCH	WALKER	TX30	471	445242	N 1994
MAGNOLIA BEACH-KELLERS BAY	CALHOUN	TX20	057	440868	ONA 1951	MAPLE HUGHES	GUADALUPE	TX10	187	445456	OA 1967
MAGNOLIA CITY	JIM WELLS	TX40	249	440899	ONA 1939	MAPLE LEAF	BRAZOS	TX30	041	008225	O 1982
MAGNOLIA CITY	KLEBERG	TX40	273	440899	ONA 1939	MAPLE SLOUGH	HARDIN	TX30	199	008226	ONA 1983
MAGNOLIA CITY NORTH	JIM WELLS	TX40	249	440930	ONA 1943	MAPLE SPRING	TITUS	TX60	449	445549	OA 1959
MAGNOLIA CITY SW	JIM WELLS	TX40	249	440961	ONA 1964	MAPLETON	HOUSTON	TX60	225	445642	OA 1964
MAGNOLIA CITY WEST	JIM WELLS	TX40	249	440992	ONA 1946	MAR GLO	PECOS	TX80	371	445711	OA 1978
MAGNOLIA SEALY	WARD	TX80	475	441023	OA 1939	MARADONNA	REAGAN	TX75	383	017549	O 2003
MAGNOLIA SEALY	WINKLER	TX80	495	441023	OA 1939	MARAK CHURCH	MILAM	TX10	331	445750	O 1973
MAGNOLIA SEALY NW	WARD	TX80	475	441054	OA 1971	MARALO	PECOS	TX80	371	008558	OA 1984
MAGNOLIA SEALY SOUTH	WARD	TX80	475	441085	ONA 1940	MARANATHA	PALO PINTO	TX70	363	010531	N 1985
MAGNOLIA SEALY WEST	WARD	TX80	475	441116	OA 1959	MARBLE FALLS	PALO PINTO	TX70	363	009280	N 1984
MAGNUM	BROWN	TX70	049	441120	OA 1978	MARBURGER	FAYETTE	TX30	149	017778	OA 2004
MAGNUM	CALLAHAN	TX70	059	441120	OA 1978	MARCA DO CREEK	VICTORIA	TX20	469	446107	ONA 1945
MAGNUM	EASTLAND	TX70	133	441120	OA 1978	MARCA DO CREEK EAST	VICTORIA	TX20	469	446138	ON 1966
MAGNUM NORTH	EASTLAND	TX70	133	001624	N 1980	MARCA DO CREEK SOUTH	VICTORIA	TX20	469	446169	O 1967
MAGOUN NE	LIPSCOMB	TX95	295	009277	N 1984	MARCA DO CREEK WEST	VICTORIA	TX20	469	446200	N 1963
MAGOUN SOUTH	LIPSCOMB	TX95	295	013807	N 1979	MARCELINA CREEK	ATASCOSA	TX10	013	002168	OA 1980
MAGUELLITOS	LA SALLE	TX10	283	441178	N 1984	MARCELINA CREEK	WILSON	TX10	493	002168	OA 1980
MAGUELLITOS	WEBB	TX40	479	441178	N 1950	MARCELANA	SCHLEICHER	TX75	413	000724	OA 1980
MAGUELLITOS NE	LA SALLE	TX10	283	441184	N 1965	MAREK	AUSTIN	TX30	015	000725	O 1978
MAGUIRE	MONTAGUE	TX90	337	441209	OA 1948	MARGARET	FOARD	TX90	155	446820	OA 1978
MAGUTEX	ANDREWS	TX80	003	441240	OA 1952	MARGARET BENSON	HOCKLEY	TX85	219	446851	O 1969
MAGUTEX NORTH	ANDREWS	TX80	003	012799	OA 1988	MARGARITA	ZAPATA	TX40	505	001635	N 1979
MAHAFFEY	JASPER	TX30	241	441255	ONA 1975	MARGARRAUGH	ROBERTS	TX95	393	446861	OA 1977
MAHALITC	WHARTON	TX30	481	013498	N 1990	MARGE	CALLAHAN	TX70	059	446913	OA 1956
MAHLER	ARCHER	TX90	009	441333	O 1956	MARGE EAST	CALLAHAN	TX70	059	446944	ONA 1966
MAH	WILBARGER	TX90	487	441519	OA 1943	MARGER Y	TYLOR	TX40	441	010799	OA 1986
MAIZIE WRATHER	YOUNG	TX90	503	441612	O 1952	MARGIE	CALLAHAN	TX70	059	001636	N 1979
MAJOR	RUNNELS	TX75	399	441643	OA 1985	MARGIE LOUISE	CALLAHAN	TX70	059	446990	N 1978
MAJOR CREEK	HEMPHILL	TX95	211	017219	N 2002	MARGO	STARR	TX40	427	447006	N 1940
MAJOR QUE NADA	SUTTON	TX75	435	016892	N 2001	MARGO NE	STARR	TX40	427	447037	1940
MAKENZIE	DUVAL	TX40	131	017599	N 2004	MARGO WEST	STARR	TX40	427	006141	N 1982
MALAKOFF	HENDERSON	TX50	213	441829	OA 1963	MARHOLL	DAWSON	TX85	115	001659	OA 1981
MALAKOFF SE	HENDERSON	TX50	213	441860	O 1961	MARIA	WHARTON	TX30	481	447058	N 1980
MALAKOFF SOUTH	HENDERSON	TX50	213	441891	ONA 1953	MARIA H LLANOS	WEBB	TX40	479	016565	N 1999
MALAKOFF WEST	HENDERSON	TX50	213	001626	ONA 1981	MARIAN	THROCKMORTON	TX70	447	006847	N 1983
MALAPAX	CHEROKEE	TX60	073	017596	N 2004	MARIANAS	COLEMAN	TX70	083	003885	ONA 1983
MALATEK	GONZALES	TX10	177	002167	N 1981	MARIANAS SOUTH	COLEMAN	TX70	083	009281	N 1985
MALBETAN	TYLOR	TX70	441	441922	OA 1969	MARIANN	STONEWALL	TX70	433	447161	OA 1962
MALCOLM	THROCKMORTON	TX70	447	441953	OA 1950	MARIANN SW	STONEWALL	TX70	433	006570	OA 1983
MALCOLM SOUTH	THROCKMORTON	TX70	447	441984	O 1963	MARIANNA	GAINES	TX85	165	007138	OA 1982
MALCOMB	BEE	TX20	025	005192	N 1997	MARI-BILL	RUNNELS	TX75	399	000726	ONA 1980
MALES	PARKER	TX70	367	442032	N 1976	MARIE EAST	SHACKELFORD	TX70	417	001638	N 1979
MALEY	BEE	TX20	025	442046	ON 1951	MARIE YOUNG	JIM WELLS	TX40	249	447285	O 1955
MALEY WEST	BEE	TX20	025	442077	N 1955	MARILEE	GAINES	TX85	165	017193	O 2001
MALICKY	PECOS	TX80	371	442139	OA 1949	MARILIOU	VICTORIA	TX20	469	447440	ON 1963
MALINDA	GOLIAD	TX20	175	008926	N 1984	MARILYNNE	RUNNELS	TX75	399	447471	O 1962
MALLARD NORTH	MONTAGUE	TX90	337	442449	OA 1958	MARINA	NEUECES	TX40	355	009622	N 1980
MALLET	COCHRAN	TX85	079	442480	OA 1987	MARINAMAG	MONTAGUE	TX90	337	447533	O 1952
MALLET	DALLAM	TX95	111	442480	N 1955	MARINA-MAG	JACK	TX90	237	447502	ONA 1952
MALLET	HOCKLEY	TX85	219	442480	OA 1987	MARINELL	HOCKLEY	TX85	219	447688	O 1959
MALLET WEST	COCHRAN	TX85	079	013018	O 1989	MARINER	PALO PINTO	TX70	363	006965	N 1994
MALLETT	HOCKLEY	TX85	219	442542	O 1953	MARION	REFUGIO	TX20	391	447781	N 1960
MALLORY	PALO PINTO	TX70	363	442573	ON 1982	MARION COUNTY	MARION	TX60	315	447812	OA 1905
MALO DOMINGO	KARNES	TX20	255	001627	N 1980	MARIPOSA	BROOKS	TX40	047	447905	ONA 1945
MALO SUENO	WEBB	TX40	479	442604	ONA 1959	MARIPOSA EAST	KENEDY	TX40	261	017720	N 2004
MALONE	BEE	TX20	025	442635	N 1954	MARIPOSA SOUTH	BROOKS	TX40	047	006571	N 1984
MALONE RANCH	BEE	TX20	025	442645	ONA 1973	MARISA	COLEMAN	TX70	083	010533	OA 1985
MALTSBERGER	LA SALLE	TX10	283	009279	OA 1984	MARJ	SHACKELFORD	TX70	417	006572	OA 1983
MAMMOTH CREEK	LIPSCOMB	TX95	295	442852	ONA 1954	MARKAS	ATASCOSA	TX10	013	015615	O 1980
MAMMOTH CREEK NORTH	LIPSCOMB	TX95	295	442883	ONA 1961	MARKHAM	MATAGORDA	TX30	321	447998	ONA 1908
MAMMOTH CREEK NW	LIPSCOMB	TX95	295	003023	N 1980	MARKHAM EAST	MATAGORDA	TX30	321	448122	ON 1964
MAMMOTH CREEK SOUTH	LIPSCOMB	TX95	295	442914	ONA 1968	MARKHAM N-BAY CITY NORTH	MATAGORDA	TX30	321	448153	ONA 1938
MAMMOTH CREEK SW	LIPSCOMB	TX95	295	442945	ONA 1965	MARKHAM NORTH	MATAGORDA	TX30	321	448184	ON 1938
MANAHUILLA	GOLIAD	TX20	175	443100	ON 1957	MARKHAM SE	MATAGORDA	TX30	321	448215	N 1959
MANAHUILLA SE	GOLIAD	TX20	175	005259	N 1998	MARKHAM SOUTH	MATAGORDA	TX30	321	448246	N 1969
MANANA	STARR	TX40	427	443131	OA 1961	MARKLEY NORTH	YOUNG	TX90	503	448370	OA 1952
MANARTE	OLDHAM	TX95	359	443162	OA 1969	MARKLEY SE	JACK	TX90	237	448401	OA 1969
MANCHACA WEST	DE WITT	TX20	123	013254	OA 1989	MARKLEY SW	YOUNG	TX90	503	448432	OA 1968
MANCHO PRADO	WEBB	TX40	479	443364	N 1974	MARKLEY SOUTH	YOUNG	TX90	503	007140	N 1982
MANER	SHERMAN	TX95	421	006303	O 1983	MARKLEY SW	YOUNG	TX90	503	448432	OA 1968
MANFORD	GUADALUPE	TX10	187	443534	O 1929	MARKS	JACK	TX90	237	448463	O 1953
MANGUM	EASTLAND	TX70	133	443596	N 1954	MARKUM	STARR	TX40	427	448463	OA 1950
MANGUM NORTH	EASTLAND	TX70	133	001628	OA 1980	MARLAPP	TARRANT	TX50	439	448540	N 1974
MANGUM SOUTH	EASTLAND	TX70	133	001629	ONA 1980	MARLAW	MADISON	TX30	313	004009	O 1982
MANGUM WEST	EASTLAND	TX70	133	443616	OA 1977	MARMAC	PECOS	TX80	371	448571	N 1972
MANILA	JIM HOGG	TX40	247	443658	ONA 1940	PARKER	PARKER	TX70	367	001641	ONA 1981
MANILA SOUTH	JIM HOGG	TX40	247	443689	ONA 1954	MARONDA	RUSK	TX60	401	009848	N 1985
MANILA											

TEXAS

Field Name	County Name	State Sub	Co Code	Field Code	Field Disc Type	Year	Field Name	County Name	State Sub	Co Code	Field Code	Field Disc Type	Year
MARSAN	EASTLAND	TX70	133	004450	OA	1983	MASON	LOVING	TX80	301	451346	OA	1937
MARSDEN	LIVE OAK	TX20	297	449238	ON	1953	MASON	STEPHENS	TX70	429	451346	N	1950
MARSDEN	REEVES	TX80	389	449238	OA	1975	MASON NORTH	LOVING	TX80	301	451470	OA	1952
MARSH	COLEMAN	TX70	083	449331	OA	1984	MASSENGALE	EASTLAND	TX70	133	001658	ONA	1979
MARSH	CULBERSON	TX80	109	449331	O	1953	MASSEY	NUECES	TX40	355	451749	N	1979
MARSH	JIM HOGG	TX40	247	449331	ONA	1956	MASSEY	PECOS	TX80	371	451749	OA	1978
MARSH	OCHILTREE	TX95	357	449331	N	1978	MASSIE	CROCKETT	TX75	105	451770	ON	1977
MARSH SOUTH	REEVES	TX80	389	449343	ONA	1977	MASSIE	VAL VERDE	TX10	465	451770	ON	1977
MARSHA	BASTROP	TX10	021	449362	OA	1949	MASSIE WEST	VAL VERDE	TX10	465	451780	OA	1959
MARSHA	LAVACA	TX20	285	449362	N	1979	MASSINGILL	BEE	TX20	025	451904	N	1950
MARSHA	SHACKELFORD	TX70	417	449362	ONA	1977	MASSINGILL SOUTH	BEE	TX20	025	451966	ONA	1963
MARSHA KAY	COKE	TX75	081	007919	N	1981	MASSINGILL WEST	BEE	TX20	025	451997	OA	1964
MARSHALL	GOLIAD	TX20	175	449393	ONA	1948	MASSINGILL-PAPALOTE	BEE	TX20	025	451935	OA	1951
MARSHALL	HARRISON	TX60	203	449393	N	1945	MASTER MIND	STONEMALL	TX70	433	016573	OA	2000
MARSHALL	MONTAGUE	TX90	337	449393	OA	1982	MASTERSON	PECOS	TX80	371	452121	OA	1929
MARSHALL	THROCKMORTON	TX70	447	449393	OA	1953	MASTERSON MOTTE	KING	TX85	269	014259	OA	1992
MARSHALL	WICHITA	TX90	485	449393	OA	1985	MASTERSON RANCH	KING	TX85	269	452152	ON	1960
MARSHALL EAST	GOLIAD	TX20	175	449424	ONA	1961	MASTERSON STRAWN	KING	TX85	269	006214	N	1981
MARSHALL NORTH	GOLIAD	TX20	175	449486	ON	1977	MAT BLK 825-S	OFFSHORE-STATE	TX05	990	006245	N	1982
MARSHALL NORTH	THROCKMORTON	TX70	447	449486	O	1953	MATADOR	MOTLEY	TX85	345	452214	O	1994
MARSHALL SOUTH	GOLIAD	TX20	175	449610	ONA	1969	MATADOR-WILLIAMS	DICKENS	TX85	125	013025	OA	1988
MARSHALL SW	GOLIAD	TX20	175	003092	N	1982	MATADOR-WILLIAMS WEST	DICKENS	TX85	125	015142	O	1994
MARSH-BELL	CHAMBERS	TX30	071	013021	N	1988	MATAGORDA	OFFSHORE-STATE	TX05	990	079834	N	2005
MARSTERS NE	FREESTONE	TX50	161	013023	N	1985	MATAGORDA 560-L	OFFSHORE-STATE	TX05	990	873560	N	1998
MARSTON RANCH	WARD	TX80	475	001644	OA	1980	MATAGORDA 806	OFFSHORE-STATE	TX05	990	873806	N	2004
MARSTON SPUR	EASTLAND	TX70	133	449734	N	1922	MATAGORDA BAY	CALHOUN	TX20	057	452245	ONA	1947
MARSTON SPUR	PALO PINTO	TX70	363	449734	N	1922	MATAGORDA BAY BLK 161	MATAGORDA	TX30	321	872161	N	1975
MARTELLA	WASHINGTON	TX30	477	017598	O	2004	MATAGORDA BAY BLK 173	MATAGORDA	TX30	321	872173	N	1978
MAR-TEX	NOLAN	TX70	353	445735	O	1952	MATAGORDA BAY BLK 181	MATAGORDA	TX30	321	010537	N	1982
MARTHA	LIBERTY	TX30	291	449765	ONA	1949	MATAGORDA BAY BLK 193	MATAGORDA	TX30	321	009006	N	1971
MARTHA ANN	SMITH	TX60	423	006366	N	1990	MATAGORDA BAY BLK 202	MATAGORDA	TX30	321	009005	N	1975
MARTHA CAROL	MONTAGUE	TX90	337	004757	OA	1983	MATAGORDA BAY EAST	MATAGORDA	TX30	321	452276	N	1957
MARTHA EAST	LIBERTY	TX30	291	010534	N	1985	MATAGORDA BAY NE	MATAGORDA	TX30	321	452307	N	1951
MARTHA JANE	RUSK	TX60	401	002171	ON	1982	MATAGORDA BAY SE	CALHOUN	TX20	057	452338	N	1969
MARTHA JO	HENDERSON	TX50	213	010535	ONA	1985	MATAGORDA BAY SE	MATAGORDA	TX30	321	452338	N	1969
MARTHA SE	LIBERTY	TX30	291	011500	OA	1987	MATAGORDA BAY SOUTH	MATAGORDA	TX30	321	452344	N	1972
MARTHA SOUTH	LIBERTY	TX30	291	449796	OA	1958	MATAGORDA BLK 562-L	OFFSHORE-STATE	TX05	990	873562	ONA	1984
MARTIN	ANDREWS	TX80	003	449889	ONA	1940	MATAGORDA BLK 563-L	OFFSHORE-STATE	TX05	990	873563	ONA	1984
MARTIN	EASTLAND	TX70	133	449889	OA	1985	MATAGORDA BLK 629	OFFSHORE-STATE	TX05	990	873629	ONA	1976
MARTIN	ECTOR	TX80	135	449889	O	1940	MATAGORDA BLOCK	OFFSHORE-STATE	TX05	990	006235	N	1977
MARTIN	JACK	TX90	237	449889	N	1982	MATAGORDA BLOCK 825-S	OFFSHORE-STATE	TX05	990	873825	N	1982
MARTIN	NOLAN	TX70	353	449889	OA	1985	MATAGORDA ISL BLK 558-L	OFFSHORE-STATE	TX05	990	015704	N	1995
MARTIN HEIRS	LA SALLE	TX10	283	009282	OA	1984	MATAGORDA ISL BLK 721-L	OFFSHORE-STATE	TX05	990	873721	ONA	1979
MARTIN PRAIRIE	GRIMES	TX30	185	000727	ONA	1979	MATAGORDA ISLAND	OFFSHORE-STATE	TX05	990	000730	N	1980
MARTIN RANCH	BRAZORIA	TX30	039	449887	N	1973	MATAGORDA ISLAND 483-L	OFFSHORE-STATE	TX05	990	873483	N	1977
MARTIN RANCH	DUVAL	TX40	131	449887	ONA	1985	MATAGORDA ISLAND 839S	OFFSHORE-STATE	TX05	990	879839	N	2005
MARTIN RANCH	LA SALLE	TX10	283	449887	N	1981	MATAGORDA ISLAND BLK 481	OFFSHORE-STATE	TX05	990	873481	N	1982
MARTIN SW	ANDREWS	TX80	003	450013	O	1956	MATAGORDA ISLAND BLK 485-L	OFFSHORE-STATE	TX05	990	873485	N	1985
MARTIN WEST	ANDREWS	TX80	003	450044	OA	1961	MATAGORDA ISLAND BLK 519	OFFSHORE-STATE	TX05	990	873519	N	1983
MARTINEZ	ZAPATA	TX40	505	450106	N	1929	MATAGORDA ISLAND BLK 520	OFFSHORE-STATE	TX05	990	873520	N	1976
MARTINEZ DEEP	ZAPATA	TX40	505	450137	N	1961	MATAGORDA ISLAND BLK 525	OFFSHORE-STATE	TX05	990	873525	N	1979
MARTINEZ SOUTH	ZAPATA	TX40	505	450168	ON	1931	MATAGORDA ISLAND BLK 525	OFFSHORE-STATE	TX05	990	873525	N	1979
MARTINS MILL	VAN ZANDT	TX50	467	001649	ON	1978	MATAGORDA ISLAND BLK 526	OFFSHORE-STATE	TX05	990	873526	N	1977
MARTINS MILL WEST	VAN ZANDT	TX50	467	001650	OA	1981	MATAGORDA ISLAND BLK 562	OFFSHORE-STATE	TX05	990	018691	ONA	1984
MARTINS PRAIRIE	GRIMES	TX30	185	450181	N	1978	MATAGORDA ISLAND BLK 563	OFFSHORE-STATE	TX05	990	018690	ONA	1984
MARTIN-SMITH	JACK	TX90	237	001646	N	1979	MATAGORDA ISLAND BLK 564	OFFSHORE-STATE	TX05	990	873564	N	1984
MARTINSVILLE	NACOGDOCHES	TX60	347	450199	N	1982	MATAGORDA ISLAND BLK 571S	OFFSHORE-STATE	TX05	990	879571	N	1977
MARTINSVILLE NE	SHELBY	TX60	419	000728	N	1980	MATAGORDA ISLAND BLK 582-S	OFFSHORE-STATE	TX05	990	879582	N	1976
MARTINSVILLE NORTH	SHELBY	TX60	419	017190	OA	2000	MATAGORDA ISLAND BLK 596	OFFSHORE-STATE	TX05	990	873596	N	1977
MARTINSVILLE SE	NACOGDOCHES	TX60	347	016893	N	2001	MATAGORDA ISLAND BLK 597	OFFSHORE-STATE	TX05	990	873597	N	1974
MARTINSVILLE SE	SHELBY	TX60	419	016893	N	2001	MATAGORDA ISLAND BLK 628	OFFSHORE-STATE	TX05	990	873628	N	1975
MARTIN-VOLZ	WEBB	TX40	479	001647	N	1980	MATAGORDA ISLAND BLK 630	OFFSHORE-STATE	TX05	990	873630	ON	1976
MARTISEK	LAVACA	TX20	285	450261	ON	1950	MATAGORDA ISLAND BLK 630	OFFSHORE-STATE	TX05	990	873630	ON	1976
MARUSAN	NUECES	TX40	355	450323	N	1965	MATAGORDA ISLAND BLK 659	OFFSHORE-STATE	TX05	990	873659	ONA	1976
MARVELOUS	STONEWALL	TX70	433	010801	O	1986	MATAGORDA ISLAND BLK 659	OFFSHORE-STATE	TX05	990	873659	ONA	1976
MARVIN	STERLING	TX80	431	450385	O	1948	MATAGORDA ISLAND BLK 660	OFFSHORE-STATE	TX05	990	873660	N	1976
MARY	JIM WELLS	TX40	249	450416	N	1954	MATAGORDA ISLAND BLK 662	OFFSHORE-STATE	TX05	990	873662	N	1976
MARY A	VICTORIA	TX20	469	450447	ONA	1974	MATAGORDA ISLAND BLK 663	OFFSHORE-STATE	TX05	990	873663	N	1976
MARY ANGELA	BROWN	TX70	049	001653	OA	1979	MATAGORDA ISLAND BLK 691	OFFSHORE-STATE	TX05	990	873691	N	1975
MARY ANN	UPTON	TX75	461	450509	O	1970	MATAGORDA ISLAND BLK 702S	OFFSHORE-STATE	TX05	990	879702	ON	1979
MARY ANNA	ZAVALA	TX10	507	004451	N	1983	MATAGORDA ISLAND BLK 707S	OFFSHORE-STATE	TX05	990	879707	N	1974
MARY ANNE	VICTORIA	TX20	469	013024	N	1989	MATAGORDA ISLAND BLK 708S	OFFSHORE-STATE	TX05	990	879708	N	1974
MARY BETH	EASTLAND	TX70	133	008559	OA	1984	MATAGORDA ISLAND BLK 711S	OFFSHORE-STATE	TX05	990	879711	N	1982
MARY BLEVINS	SMITH	TX60	423	014990	O	1994	MATAGORDA ISLAND BLK 719S	OFFSHORE-STATE	TX05	990	879719	N	1989
MARY BLUNTZER	SAN PATRICIO	TX40	409	450540	OA	1954	MATAGORDA ISLAND BLK 720S	OFFSHORE-STATE	TX05	990	879720	N	1987
MARY EAST	LIVE OAK	TX20	297	450571	OA	1954	MATAGORDA ISLAND BLK 721S	OFFSHORE-STATE	TX05	990	879721	N	1974
MARY ELLEN	REFUGIO	TX20	391	016334	O	1997	MATAGORDA ISLAND BLK 722S	OFFSHORE-STATE	TX05	990	879722	N	1974
MARY ELLEN OCONNOR	REFUGIO	TX20	391	450602	ONA	1953	MATAGORDA ISLAND BLK 731S	OFFSHORE-STATE	TX05	990	879731	N	1983
MARY EMMA	EASTLAND	TX70	133	013898	ONA	1990	MATAGORDA ISLAND BLK 767S	OFFSHORE-STATE	TX05	990	879767	N	1982
MARY EVELYN	MENARD	TX75	327	450615	O	1976	MATAGORDA ISLAND BLK 770S	OFFSHORE-STATE	TX05	990	879770	N	1982
MARY HALE	RUNNELS	TX75	399	006573	ONA	1984	MATAGORDA ISLAND BLK 771S	OFFSHORE-STATE	TX05	990	879771	N	1982
MARY IRIS	SAN PATRICIO	TX40	409	450713	N	1974	MATAGORDA ISLAND BLK 818S	OFFSHORE-STATE	TX05	990	879818	ON	1982
MARY JANE	RUSK	TX60	401	015364	ON	1995	MATAGORDA ISLAND BLK 825S	OFFSHORE-STATE	TX05	990	879825	N	1982
MARY JIM	JACK	TX90	237	010536	ONA	1985	MATAGORDA ISLAND BLK 826S	OFFSHORE-STATE	TX05	990	879826	N	1982
MARY LIB	TOM GREEN	TX75	451	450726	N	1959	MATAGORDA ISLAND BLK 829S	OFFSHORE-STATE	TX05	990	879829	ON	1978
MARY LOU LEITCH	WEBB	TX40	479	005855	N	1998	MATAGORDA ISLAND BLK 830S	OFFSHORE-STATE	TX05	990	879830	ON	1978
MARY LOU PATRICK	SAN PATRICIO	TX40	409	450757	ON	1967	MATAGORDA ISLAND BLK 833S	OFFSHORE-STATE	TX05	990	879833	ON	1983
MARY LOU PATRICK NORTH	SAN PATRICIO	TX40	409	001654	OA	1980	MATAGORDA ISLAND BLK 833S	OFFSHORE-STATE	TX05	990	879833	ON	1983
MARY LOU PATRICK WEST	SAN PATRICIO	TX40	409	450788	O	1968	MATAGORDA ISLAND BLK 834S	OFFSHORE-STATE	TX05	990	879834	ON	1978
MARY MACHA	WHARTON	TX30	481	450819	N	1959	MATAGORDA ISLAND BLK 835S	OFFSHORE-STATE	TX05	990	879835	O	1981
MARY NEAL	NOLAN	TX70	353	450850	OA	1950	MATAGORDA ISLAND BLK 840S	OFFSHORE-STATE	TX05	990	879840	N	1983
MARY NORRIS	PALO PINTO	TX70	363	450881	N	1969	MATAGORDA ISLAND BLK 844S	OFFSHORE-STATE	TX05	990	879844	N	1989
MARY OPAL	COLEMAN	TX70	083	450912	OA	1953	MATAGORDA ISLAND BLK 845S	OFFSHORE-STATE	TX05	990	879845	ON	1979
MARY RITA	JONES	TX70	253	450943	O	1957	MATAGORDA ISLAND BLK 851S	OFFSHORE-STATE	TX05	990	879851	ON	1979
MARY ROBIN	IRION	TX75	235	450956	OA	1976	MATAGORDA NE	MATAGORDA	TX30	321	000731	N	1980
MARY SHERMAN	HARDIN	TX30	199	450974	N								

Field Name	County Name	State Sub	Co Code	Field Code	Field Type	Field Disc Year	Field Name	County Name	State Sub	Co Code	Field Code	Field Type	Field Disc Year
MATOCHA	BEE	TX20	025	002172	N	1982	MCCAMEY	CRANE	TX80	103	456779	ONA	1925
MATTHEW GEORGE	GOLIAD	TX20	175	010802	N	1986	MCCAMEY	UPTON	TX75	461	456779	ONA	1925
MATTHEWS	COLORADO	TX30	089	452772	ONA	1961	MCCAMEY EAST	UPTON	TX75	461	456810	O	1955
MATTHEWS	EASTLAND	TX70	133	452772	ONA	1980	MCCAMEY SE	UPTON	TX75	461	456841	OA	1966
MATTHEWS	REEVES	TX80	389	452772	OA	1984	MCCAMEY NE	UPTON	TX75	461	456868	O	1977
MATTHEWS	SHACKELFORD	TX70	417	452772	ONA	1980	MCCAMEY SOUTH	UPTON	TX75	461	456872	O	1953
MATTHEWS	THROCKMORTON	TX70	447	452772	N	1981	MCCAMEY WEST	UPTON	TX75	461	456903	OA	1968
MATTHEWS	WILLIAMSON	TX10	491	452772	OA	1933	MCCAMPBELL	ARANSAS	TX40	007	456934	ONA	1969
MATTHEWS EAST	COLORADO	TX30	089	452803	N	1964	MCCAMPBELL	SAN PATRICIO	TX40	409	456934	ONA	1969
MATTHEWS NORTH	SHACKELFORD	TX70	417	013899	N	1991	MCCAMPBELL NORTH	ARANSAS	TX40	007	014042	N	1990
MATTHEWS RANCH	THROCKMORTON	TX70	447	452834	ONA	1957	MCCAN RANCH	VICTORIA	TX20	469	456954	N	1972
MATTHEWS RANCH	ZAVALA	TX10	507	452834	N	1976	MCCANDLESS	PECOS	TX80	371	456965	ON	1945
MATTHEWS SE	COLORADO	TX30	089	009283	N	1984	MCCANN	HOWARD	TX80	227	457027	OA	1981
MATTHEWS SE	WHARTON	TX30	481	009283	ON	1984	MCCARSON	THROCKMORTON	TX70	447	006667	OA	1984
MATTIE	HARRISON	TX60	203	011201	ONA	1986	MCCARTHY	PECOS	TX80	371	001672	O	1980
MATTIE BELLE	RUNNELS	TX75	399	007922	OA	1981	MCCARTY	KNOX	TX90	275	457058	O	1957
MATTIE LAUGHLIN	DUVAL	TX40	131	452865	N	1959	MCCARTY	COOKE	TX90	097	457161	OA	1972
MATTIE MAE	SCURRY	TX85	415	002173	OA	1981	MCCASKILL	GOLIAD	TX20	175	457182	N	2002
MATT-PAT	RUNNELS	TX75	399	007921	OA	1981	MCCASKILL	KARNES	TX20	255	457182	ONA	1949
MATUS	LAVACA	TX20	285	001660	N	1979	MCCASKILL NE	KARNES	TX20	255	457189	N	1977
MATZE	GOLIAD	TX20	175	453051	O	1952	MCCASKILL SW	KARNES	TX20	255	001673	N	1978
MATZINGER	WISE	TX90	497	453082	OA	1958	MCCASLAND	DAWSON	TX85	115	457213	O	1965
MATZKE	WHARTON	TX30	481	453113	N	1970	MCCAUGHAN	RUNNELS	TX75	399	457244	O	1951
MAUD	BOWIE	TX60	037	453175	ON	1967	MCCAULLEY	FISHER	TX70	151	457306	OA	1941
MAUD EAST	BOWIE	TX60	037	453268	N	1983	MCCAULLEY NORTH	FISHER	TX70	151	457337	OA	1965
MAUDE	MITCHELL	TX80	335	453423	OA	1953	MCCAULLEY NW	FISHER	TX70	151	010538	ONA	1985
MAUDE B TRAYLOR	CALHOUN	TX20	057	453454	ONA	1955	MCCAULLEY WEST	FISHER	TX70	151	457368	O	1948
MAUDE B TRAYLOR CENTRAL	CALHOUN	TX20	057	453485	N	1960	MCCCLAIN	WILSON	TX10	493	457385	OA	1976
MAUDE B TRAYLOR EAST	CALHOUN	TX20	057	453516	OA	1962	MCCCLAIN SOUTH	WILSON	TX10	493	002174	OA	1981
MAUDE B TRAYLOR NORTH	CALHOUN	TX20	057	453547	ONA	1951	MCCLESKEY	STEPHENS	TX70	429	004012	OA	1983
MAUDE B TRAYLOR NORTH	JACKSON	TX20	239	453547	ONA	1951	MCCLEINTIC	CRANE	TX80	103	457585	O	1928
MAUDE B TRAYLOR SOUTH	CALHOUN	TX20	057	453578	ONA	1962	MCCLOISH-STONE	PALO PINTO	TX70	363	001674	N	1978
MAUDE MILLER	ARCHER	TX90	009	453592	O	1975	MCCLOURE	PALO PINTO	TX70	363	457709	N	1981
MAURBRO	JACKSON	TX20	239	453826	ONA	1941	MCCLOSKEY	YOUNG	TX90	503	457802	OA	1953
MAURBRO SE	JACKSON	TX20	239	006848	ONA	1984	MCCLOSKEY NORTH	YOUNG	TX90	503	457833	OA	1954
MAURBRO WEST	JACKSON	TX20	239	453857	OA	1959	MCCLOSKEY SOUTH	YOUNG	TX90	503	457864	O	1955
MAURICEVILLE SE	ORANGE	TX30	361	016895	N	2001	MCCOCO	MONTAGUE	TX90	337	457895	OA	1959
MAURICIO	DUVAL	TX40	131	008229	N	1983	MCCOMB	PECOS	TX80	371	457926	N	1981
MAURITZ	JACKSON	TX20	239	454012	ONA	1935	MCCOMMONS	GRAYSON	TX90	181	458019	O	1956
MAURITZ EAST	JACKSON	TX20	239	454043	ONA	1944	MCCONNELL	JACK	TX90	237	458050	O	1955
MAURITZ EAST	WHARTON	TX30	481	454043	ONA	1944	MCCONNELL	THROCKMORTON	TX70	447	458050	O	1952
MAURITZ NE	JACKSON	TX20	239	454047	N	1978	MCCONNELL SOUTH	THROCKMORTON	TX70	447	458081	O	1953
MAURITZ SE	JACKSON	TX20	239	454074	ON	1971	MCCOOK	HIDALGO	TX40	215	458143	N	1956
MAURITZ WEST	JACKSON	TX20	239	454105	ONA	1942	MCCOOK EAST	HIDALGO	TX40	215	458174	N	1970
MAVERICK	GOLIAD	TX20	175	454136	N	1989	MCCOOK SE	HIDALGO	TX40	215	013027	N	1989
MAVERICK BAYOU	MATAGORDA	TX30	321	016178	N	1985	MCCOOK SOUTH	HIDALGO	TX40	215	458205	N	1964
MAVERICK NORTH	RUNNELS	TX75	399	454167	O	1952	MCCORD	COLEMAN	TX70	083	458267	O	1955
MAX WEST	LIVE OAK	TX20	297	002135	N	1997	MCCORMICK	EASTLAND	TX70	133	458368	OA	1981
MAXANNE	MONTAGUE	TX90	337	007141	OA	1982	MCCORMICK & VICARS	CLAY	TX90	077	012574	O	1988
MAXEY	GAINES	TX85	165	454477	ONA	1964	MCCOY	LIBERTY	TX30	291	458422	ONA	1946
MAXEY	YOUNG	TX90	503	454477	OA	1954	MCCOY	THROCKMORTON	TX70	447	458422	OA	1984
MAXEY WEST	YOUNG	TX90	503	454508	OA	1955	MCCOY EAST	LIBERTY	TX30	291	458453	N	1959
MAXINE	LIVE OAK	TX20	297	454601	ON	1948	MCCOY NORTH	LIBERTY	TX30	291	008232	N	1982
MAXINE EAST	LIVE OAK	TX20	297	454632	ONA	1950	MCCOY SW	THROCKMORTON	TX70	447	010539	OA	1985
MAXINE NE	LIVE OAK	TX20	297	454663	N	1971	MCCRARY	FORT BEND	TX30	157	458608	OA	1947
MAXINE TODD	ARCHER	TX90	009	014117	O	1990	MCCRARY	GARZA	TX85	169	458608	O	1984
MAXON	BROWN	TX70	049	001662	N	1981	MCCRARY	WOOD	TX60	499	458608	OA	1952
MAXVILL-23-	JACK	TX90	237	001663	OA	1981	MCCRARY WEST	WOOD	TX60	499	458639	OA	1952
MAXWELL	COLEMAN	TX70	083	454725	OA	1961	MCCREA	STEPHENS	TX70	429	458670	N	1965
MAXWELL	LIBERTY	TX30	291	454725	OA	1985	MCCREA HEIRS	STEPHENS	TX70	429	012003	N	1987
MAXWELL TRUST	PALO PINTO	TX70	363	014991	N	1994	MCCROSKY	MATAGORDA	TX30	321	458701	N	1954
MAY	BROWN	TX70	049	454880	N	1985	MCCUITION	COMANCHE	TX70	093	458716	OA	1977
MAY	KLEBERG	TX40	273	454880	ONA	1955	MCCUITION	EASTLAND	TX70	133	458716	OA	1977
MAY	LIPSCOMB	TX95	295	454880	ON	1978	MCCULLOCH	HOCKLEY	TX85	219	458732	OA	1957
MAY APPLE	POLK	TX30	373	017597	N	2004	MCCULLOCH	MCCULLOCH	TX75	307	458732	N	1968
MAY EAST	KLEBERG	TX40	273	454911	O	1957	MCCULLOUGH	NEUECS	TX40	355	458794	ON	1949
MAY RANCH	BEE	TX20	025	004924	N	1999	MCCULLOUGH'S	THROCKMORTON	TX70	447	014786	O	1993
MAY SE	KLEBERG	TX40	273	455035	ONA	1964	MCCURDY	BEE	TX20	025	458887	OA	1964
MAY SOUTH	KENEDY	TX40	261	455066	ON	1956	MCCURDY-BLAIR	CALLAHAN	TX70	059	458918	ONA	1961
MAY SOUTH	KLEBERG	TX40	273	455066	ON	1956	MCCURDY-BLAIR EAST	CALLAHAN	TX70	059	458949	ONA	1964
MAY WEST	KLEBERG	TX40	273	455128	OA	1962	MCCUTCHEN	COKE	TX75	081	459011	O	1950
MAYA	ZAVALA	TX10	507	016894	N	2001	MCCUTCHEN WEST	COKE	TX75	081	459042	OA	1951
MAYBELL	BAYLOR	TX90	023	455221	O	1954	MCCUTCHIN	WISE	TX90	497	014787	O	1994
MAYBERRY	CRANE	TX80	103	455252	O	1951	MCDADE	LEE	TX30	287	459104	O	1953
MAYDELL	CHEROKEE	TX60	073	455314	N	1947	MCDAN	BEE	TX20	025	018541	N	2006
MAYER	SUTTON	TX75	435	455345	ON	1957	MCDANIEL	GLASSCOCK	TX80	173	459135	OA	1983
MAYER RANCH	SCHLEICHER	TX75	413	455365	N	1973	MCDANIEL	JACKSON	TX20	239	459135	ONA	1954
MAYER RANCH	SUTTON	TX75	435	455365	N	1973	MCDANIEL	PARKER	TX70	367	459135	N	1982
MAYER RANCH NORTH	SCHLEICHER	TX75	413	009284	N	1984	MCDANIEL	SAN PATRICIO	TX40	409	459135	ONA	1982
MAYES	CHAMBERS	TX30	071	455376	ONA	1944	MCDANIEL EAST	LAVACA	TX20	285	459139	N	1974
MAYES EAST	CHAMBERS	TX30	071	455407	ONA	1944	MCDANIEL WEST	LAVACA	TX20	285	004453	N	1983
MAYES NE	CHAMBERS	TX30	071	455412	OA	1976	MCDERMOTT	ZAPATA	TX40	505	459166	N	1945
MAYES SOUTH	CHAMBERS	TX30	071	455438	ONA	1946	MCDONALD	JACK	TX90	237	459197	OA	1943
MAYES WEST	CHAMBERS	TX30	071	001664	OA	1980	MCDONALD	SMITH	TX60	423	459197	OA	1982
MAYFIELD	CLAY	TX90	077	455469	OA	1957	MCDONNELL	RUNNELS	TX75	399	004013	OA	1981
MAY-GRANT	BROWN	TX70	049	454917	ONA	1972	MCDOW	GLASSCOCK	TX80	173	459352	O	1952
MAYHEW	ANDREWS	TX80	003	455624	O	1958	MCDOWELL	GLASSCOCK	TX80	173	459383	OA	1964
MAYLAW	PECOS	TX80	371	001665	N	1981	MCDOWELL POINT	REFUGIO	TX20	391	011204	O	1977
MAYME-TEE	KNOX	TX90	275	001666	OA	1980	MCDOWELL POINT EAST	CALHOUN	TX20	057	017285	ONA	2002
MAYNARD CREEK	KIMBLE	TX75	267	009285	OA	1985	MCELREATH	GRAYSON	TX90	181	459569	OA	1954
MAYO	JACKSON	TX20	239	455686	ONA	1942	MCELREATH SOUTH	GRAYSON	TX90	181	459600	OA	1955
MAYO	SAN PATRICIO	TX40	409	455686	O	1954	MCELROY	CRANE	TX80	103	459631	OA	1926
MAY-WEST	BROWN	TX70	049	455135	N	1948	MCELROY	UPTON	TX75	461	459631	OA	1926
MAZILLION	PARKER	TX70	367	014992	N	1994	MCELROY EAST	CRANE	TX80	103	459662	O	1955
MBT	SMITH	TX60	423	013709	O	1990	MCELROY NORTH	CRANE	TX80	103	459669	OA	1973
MCADAMS	NOLAN	TX70	353	456066	O	1956	MCELROY NORTH	UPTON	TX75	461	459669	OA	1973
MCALLEN	HIDALGO	TX40	215	456221	ON	1939	MCELROY RANCH	CRANE	TX80	103	001679	OA	1980
MCALLEN RANCH	HIDALGO	TX40	215	456283	ONA	1960	MCELROY RANCH	UPTON	TX75	461	001679	OA	1980
MCALLEN RANCH EAST	HIDALGO	TX40	215	001669	N	1981	MCELROY SE	UPTON	TX75	461	459677	OA	1976
MCALLEN RANCH NORTH	HIDALGO	TX40	215	456299	N	1974	MCELROY WEST	CRANE	TX80	103	459693	O	1955
MCALLEN SOUTH	HIDALGO	TX40	215	456314	N	1955	MCENTIRE	STERLING	TX80	431	459755	ONA	1967
MCALLEN WEST	HIDAL												

TEXAS

Field Name	County Name	State Sub	Co Code	Field Code	Field Type	Disc Year	Field Name	County Name	State Sub	Co Code	Field Code	Field Type	Disc Year
MC FALL	YOAKUM	TX85	501	001680	OA	1980	MCNIECE	TAYLOR	TX70	441	003889	ONA	1982
MC FARLAN	WHARTON	TX30	481	012228	N	1988	MCNISH	TAYLOR	TX70	441	462839	ONA	1971
MC FARLAN NORTH	WHARTON	TX30	481	013901	N	1991	SMITH	SMITH	TX60	423	462886	OA	1959
MC FARLAND	ANDREWS	TX80	003	460034	OA	1955	MCPCAP	OFFSHORE-STATE	TX05	990	012576	N	1988
MC FARLAND	COLEMAN	TX70	083	460034	N	1981	MCPEC	PECOS	TX80	371	462917	O	1956
MC FARLAND EAST	ANDREWS	TX80	003	460065	OA	1955	MCPHERSON	CRANE	TX80	103	462948	OA	1968
MC FARLAND LAKE	BOWIE	TX60	037	002176	N	1982	CRANE	CRANE	TX80	103	462979	OA	1969
MC FARLAND NORTH	ANDREWS	TX80	003	460096	OA	1963	MCQUEENY SOUTH	GUADALUPE	TX10	187	007144	OA	1982
MC FARLAND SE	ANDREWS	TX80	003	460127	OA	1967	MCQUIDDY	TX95	211	463041	N	1964	
MC FARLAND SOUTH	ANDREWS	TX80	003	460158	OA	1956	MCQUILL	GOLIAD	TX20	175	009458	N	1984
MC FARLANE	SHACKELFORD	TX70	417	460170	ONA	1976	MCRAE	GAINES	TX85	165	463103	OA	1983
MC GARRAUGH	OCHILTREE	TX95	357	460189	ONA	1951	MCRAE	SAN PATRICIO	TX40	409	463103	N	1959
MC GARRAUGH RANCH	OCHILTREE	TX95	357	012004	N	1987	MCRAE SOUTH	GAINES	TX85	165	010541	N	1985
MC GARRAUGH WEST	OCHILTREE	TX95	357	460220	ONA	1965	MCSWANE	FREESTONE	TX50	161	001687	N	1980
MCGAUGHY	MONTAGUE	TX90	337	460282	O	1954	MCWILLIAMS	JACK	TX90	237	009287	ONA	1985
MCGAUGHY	ZAVALA	TX10	507	460282	N	1981	MCWILLIAMS-DAVIS	COLEMAN	TX70	083	463258	ON	1950
MCGEE	OCHILTREE	TX95	357	460313	N	1977	JONES	JONES	TX70	253	463421	OA	1951
MCGEE BEND	ANGELINA	TX60	005	008233	N	1981	MEAD	JONES	TX70	253	463452	OA	1970
MCGILL	HARDIN	TX30	199	460375	N	1957	MEAD SE	JONES	TX70	253	463483	OA	1953
MCGILL	KENEDY	TX40	261	460375	ONA	1947	MEADERS	BEXAR	TX10	029	463669	O	1935
MCGILL	KLEBERG	TX40	273	460375	ONA	1947	MEAD-MOORE	JONES	TX70	253	463349	O	1958
MCGILL	TAYLOR	TX70	441	460375	O	1956	MEADOR	CALLAHAN	TX70	059	463700	OA	1980
MCGILL	UPTON	TX75	461	460375	OA	1977	MEADOR	COOKE	TX90	097	463700	OA	1950
MCGILL	ZAPATA	TX40	505	460375	O	1983	MEADOW	TERRY	TX85	445	463731	O	1967
MCGILL MAG	KENEDY	TX40	261	015920	N	1996	MEADOW CREEK	COKE	TX75	081	463762	OA	1975
MCGILL SW	KENEDY	TX40	261	460406	N	1971	MEADOWBROOK	HARRIS	TX30	201	463948	N	1957
MCGILL SW	KLEBERG	TX40	273	460406	N	1971	MEADOWS	CROCKETT	TX75	105	463979	O	1972
MCGLOIN	SAN PATRICIO	TX40	409	460561	ON	1954	MEAGAN	GOLIAD	TX20	175	008563	N	1984
MCGOUGH SPRINGS	EASTLAND	TX70	133	460587	OA	1977	MEANDER	WISE	TX90	497	464165	OA	1954
MCGOWN	LIVE OAK	TX20	297	460623	ON	1961	MEANDER SOUTH	JACK	TX90	237	464196	OA	1958
MCGRAW	CALLAHAN	TX70	059	460654	OA	1955	MEANDER SOUTH	WISE	TX90	497	464196	OA	1958
MCGREGOR	NUECES	TX40	355	460685	ONA	1963	MEANDER WEST	JACK	TX90	237	464227	ONA	1955
MCGUIRE	LEON	TX50	289	460747	O	1987	MEANDER WEST	WISE	TX90	497	464227	ONA	1955
MGINNIS	JACKSON	TX20	239	460933	N	2000	MEANS	ANDREWS	TX80	003	464258	OA	1934
MCINTIRE	TOM GREEN	TX75	451	003887	OA	1983	MEANS EAST	ANDREWS	TX80	003	464289	OA	1954
MCINTOSH	HOOD	TX70	221	460979	N	1976	MEANS NORTH	ANDREWS	TX80	003	464320	OA	1955
MCINTOSH	SOMERVELL	TX70	425	460979	N	1976	MEANS NORTH	GAINES	TX85	165	464320	OA	1955
MCINTOSH	STONEWALL	TX70	433	460979	O	2000	MEANS SOUTH	ANDREWS	TX80	003	464351	OA	1956
MCINTYRE	IRION	TX75	235	460995	OA	1956	MEARS	MENARD	TX75	327	464382	N	1983
MCKAMEY	SAN PATRICIO	TX40	409	461026	N	1952	MEBAC	CALLAHAN	TX70	059	015205	O	1994
MCKASKELL	KARNES	TX20	255	001684	N	1978	MECBE	LIBERTY	TX30	291	464497	N	1978
MCKAY	DIMMIT	TX10	127	461150	O	1983	MEDC	STEPHENS	TX70	429	009459	OA	1984
MCKAY	HARRISON	TX60	203	461150	N	1983	MEDDERS	ARCHER	TX90	009	464630	O	1951
MCKAY CREEK	TERRELL	TX75	443	461154	OA	1979	MEDDERS-CORNELIUS	HASKELL	TX70	207	464661	OA	1957
MCKEE	CRANE	TX80	103	461181	ONA	1942	MEDICINE DOG	HARDEMAN	TX90	197	014993	O	1994
MCKEE	GOLIAD	TX20	175	461181	ONA	1981	MEDICINE MOUND WEST	HARDEMAN	TX90	197	009288	OA	1985
MCKEICHAN	THROCKMORTON	TX70	447	461212	OA	1948	MEDICINE MOUNDS	HARDEMAN	TX90	197	465157	OA	1961
MCKEICHAN EAST	THROCKMORTON	TX70	447	461243	OA	1964	MEDICINE MOUNDS SE	HARDEMAN	TX90	197	005637	OA	1983
MCKENDRICK	WEBB	TX40	479	008928	N	1984	MEDICINE MOUNDS SOUTH	HARDEMAN	TX90	197	009625	O	1982
MCKENZIE	PECOS	TX80	371	461305	O	1930	MEDICO	JIM HOGG	TX40	247	011206	OA	1986
MCKENZIE	VICTORIA	TX20	469	461305	OA	1957	MEDINA	MEDINA	TX10	325	465281	N	1949
MCKENZIE DRAW	YOAKUM	TX85	501	012804	OA	1988	MEDIO CREEK	BEE	TX20	025	465334	ON	1942
MCKENZIE MESA	PECOS	TX80	371	461341	O	1965	MEDIO CREEK EAST	BEE	TX20	025	465374	ONA	1958
MCKENZIE MESA WEST	PECOS	TX80	371	017096	ONA	2002	MEDIO CREEK NE	BEE	TX20	025	008235	N	1981
MCKEON	GRAYSON	TX90	181	461336	O	1951	MEDLIN	GAINES	TX85	165	465405	O	1956
MCKEOWN	SAN PATRICIO	TX40	409	461367	O	1958	MEDUSA	REEVES	TX80	389	016336	N	1997
MCKIBBEN	HANSFORD	TX95	195	017220	ONA	2002	MEEHAN	SAN PATRICIO	TX40	409	465560	OA	1954
MCKINLAY	CLAY	TX90	077	461398	OA	1950	MEEK	CROCKETT	TX75	105	465591	O	1966
MCKINLEY RANCH	YOUNG	TX90	503	011798	ON	1987	MEEKER	JACK	TX90	237	465622	N	1976
MCKINNEY	CALLAHAN	TX70	059	461491	OA	1954	MEEKER	PALO PINTO	TX70	363	465622	N	1959
MCKINNEY	CASS	TX60	067	461491	N	1964	MEEKER	PARKER	TX70	367	465622	ONA	1958
MCKINNEY	LIVE OAK	TX20	297	461491	N	1969	MEEKER	WISE	TX90	497	465622	ONA	1965
MCKINNEY SOUTH	CALLAHAN	TX70	059	461553	O	1954	MEEKS	WHEELER	TX95	483	465761	N	1979
MCKINNON	GAINES	TX85	165	003888	OA	1983	MEG	HEMPHILL	TX95	211	007924	N	1980
MCKISSICK	WISE	TX90	497	461584	ON	1956	MEGAN	RED RIVER	TX60	387	008236	OA	1982
MCKNIGHT	THROCKMORTON	TX70	447	461677	OA	1941	MEGAN RICHEY	LIMESTONE	TX50	293	006670	OA	1984
MCKNIGHT NORTH	THROCKMORTON	TX70	447	461708	OA	1961	MEGARGEL	ARCHER	TX90	009	465808	OA	1949
MCKNIGHT SOUTH	THROCKMORTON	TX70	447	001685	OA	1981	MEGARGEL NE	ARCHER	TX90	009	465839	OA	1957
MCL	RUNNELS	TX75	399	017329	N	2001	MEGARGEL NORTH	ARCHER	TX90	009	465870	OA	1958
MCLARTY	RUNNELS	TX75	399	004014	OA	1983	MEGHREBLIAN	PALO PINTO	TX70	363	009289	N	1984
MCLAUGHLIN	WILBARGER	TX90	487	461770	O	1979	MEHAFFY	COLEMAN	TX70	083	465885	O	1982
MCLAURY	KENT	TX85	263	461801	O	1961	MEI	SHELBY	TX60	419	005638	N	1983
MCLAW	PECOS	TX80	371	000241	N	1980	MEIXNER	CONCHO	TX75	095	466242	ONA	1963
MCLEAN	WEBB	TX40	479	461832	ON	1942	MEKEEL	OCHILTREE	TX95	357	010804	N	1986
MCLEAN WEST	WEBB	TX40	479	461863	N	1961	MELADO RESERVOIR	HIDALGO	TX40	215	008789	N	1984
MCLEMORE	SHACKELFORD	TX70	417	014788	OA	1993	MELANIE A	RUNNELS	TX75	399	007925	OA	1982
MCLENNAN	STEPHENS	TX70	429	001686	N	1981	MELBA	PALO PINTO	TX70	363	003890	N	1983
MCLENNAN-REID	STEPHENS	TX70	429	009457	OA	1982	MELBOURN	CALHOUN	TX20	057	466273	O	1948
MCLEOD	NOLAN	TX70	353	461894	O	1949	MELBOURN NORTH	CALHOUN	TX20	057	466304	ON	1970
MCLEOD NORTH	CASS	TX60	067	009286	ONA	1985	MELBOURN WEST	CALHOUN	TX20	057	466335	N	1969
MCMAHON	STARR	TX40	427	462111	O	1963	MELDE	NUECES	TX40	355	466366	OA	1962
MCMANUS	HIDALGO	TX40	215	462142	N	1960	MELDE EAST	NUECES	TX40	355	466397	O	1971
MCMENAMY	GRAYSON	TX90	181	462173	O	1956	MELER	HARDEMAN	TX90	197	001690	OA	1980
MCMICHAEL	WILBARGER	TX90	487	011205	O	1987	MELINDA	WASHINGTON	TX30	477	008237	OA	1984
MCMILLAN	GRAYSON	TX90	181	462204	OA	1951	MELINDA B	STONEWALL	TX70	433	008790	OA	1985
MCMILLAN	RUNNELS	TX75	399	462204	O	1927	MELINDA-MAG	WEBB	TX40	479	466428	N	1965
MCMILLAN	THROCKMORTON	TX70	447	462204	OA	1976	MELINDA'S ASTON MAG	BROOKS	TX40	047	013588	N	1999
MCMILLAN EAST	GRAYSON	TX90	181	462235	OA	1952	MELISSA	COLORADO	TX30	089	010544	N	1985
MCMILLAN NORTH	GRAYSON	TX90	181	462266	ONA	1952	MELISSA J	SHACKELFORD	TX70	417	001691	N	1979
MCMILLEN	CALDWELL	TX10	055	002177	O	1980	MELISSA NICOLE	DAWSON	TX85	115	016896	OA	2001
MCMILLIAN	EASTLAND	TX70	133	005631	N	1983	MELISSA-ROBIN	RUSK	TX60	401	008564	OA	1984
MCMILLIN	TERRELL	TX75	443	462312	OA	1980	MELLINGER	HARRIS	TX30	201	466583	O	1956
MCMILLON	RUNNELS	TX75	399	004015	OA	1983	MELLON	MATAGORDA	TX30	321	466595	N	1976
MCMORAN	HIDALGO	TX40	215	462328	ONA	1968	MELON CREEK	REFUGIO	TX20	391	466862	ONA	1939
MCMORDIE	COLEMAN	TX70	083	462359	N	1960	MELON CREEK EAST	REFUGIO	TX20	391	015312	O	1994
MCMORDIE	ROBERTS	TX95	393	462359	N	1979	MELON CREEK WEST	REFUGIO	TX20	391	466878	O	1953
MCMORDIE RANCH	ROBERTS	TX95	393	000325	ONA	1980	MELON RANCH	REFUGIO	TX20	391	015616	O	1995
MCMURRAY	BEE	TX20	025	462452	O	1937	MELROSE	GOLIAD	TX20	175	466893	N	1948
MCMURREY	ZAPATA	TX40	505	004286	N	1983	MELROSE EAST	GOLIAD	TX20	175	466924	ONA	1949
MCMURREY SW	ZAPATA	TX40	505	008234	N	1983	MELROSE SOUTH	NACOGDOCHES	TX60	347	466955	N	1982
MCMYERS	YOUNG	TX90	503	462514	O	1969	MELTON	HASKELL	TX70	207	467017	O	1982
MCNABB	MONTAGUE	TX90	337	462545	OA	1952							

Field Name	County Name	State Sub Code	Co Code	Field Code	Field Disc Type Year	Field Name	County Name	State Sub Code	Co Code	Field Code	Field Disc Type Year
MENARD WEST	MENARD	TX75	327	004016	ONA 1981	MEYERSVILLE NE	DE WITT	TX20	123	013028	N 1988
MENDEL	PECOS	TX80	371	467265	NA 1966	MEYERSVILLE NORTH	DE WITT	TX20	123	470613	ONA 1956
MENDOTA	HEMPHILL	TX95	211	467358	OA 1962	MEYERSVILLE SE	DE WITT	TX20	123	470629	N 1978
MENDOTA EAST	HEMPHILL	TX95	211	467363	N 1977	MEYERSVILLE SOUTH	DE WITT	TX20	123	009291	N 1984
MENDOTA GULCH	HEMPHILL	TX95	211	007926	N 1981	MEYERSVILLE UPPER	DE WITT	TX20	123	470596	N 1977
MENDOTA NORTH	HEMPHILL	TX95	211	467372	ONA 1977	MEYERSVILLE WEST	DE WITT	TX20	123	001703	N 1993
MENDOTA NW	HEMPHILL	TX95	211	467389	ONA 1962	MEYERSVILLE WEST	GOLIAD	TX20	175	001703	N 1979
MENDOTA NW	ROBERTS	TX95	393	467389	ONA 1962	MFM	NOLAN	TX70	353	015206	O 1994
MENDOTA SE	HEMPHILL	TX95	211	467404	ON 1973	M-G	COLORADO	TX30	089	011198	N 1987
MENDOTA WEST	ROBERTS	TX95	393	010546	N 1985	MI 631L	OFFSHORE-STATE	TX05	990	017580	N 2004
MENEFFEE	COLEMAN	TX70	083	467420	OA 1983	MI 632	OFFSHORE-STATE	TX05	990	018692	N 2003
MENEFFEE	WHARTON	TX30	481	467420	ON 1943	MI 824-S	OFFSHORE-STATE	TX05	990	017286	N 2003
MENEFFEE NE	WHARTON	TX30	481	467455	N 1975	MI 828-S	OFFSHORE-STATE	TX05	990	018693	N 2003
MENEFFEE NORTH	WHARTON	TX30	481	467451	ONA 1970	MI 834-S	OFFSHORE-STATE	TX05	990	017581	N 2003
MENEFFEE SOUTH	WHARTON	TX30	481	467482	N 1964	MI VIDA	REEVES	TX80	389	470854	ONA 1969
MENGEL	STONEWALL	TX70	433	467513	OA 1952	MI VIDA	WARD	TX80	475	470854	N 1969
MENGEL EAST	STONEWALL	TX70	433	467544	OA 1961	MIAMI	HEMPHILL	TX95	211	470885	N 1983
MENGER	BEE	TX20	025	467575	N 1951	MIAMI AIRPORT	ROBERTS	TX95	393	017221	N 2002
MENKING	LAVACA	TX20	285	467620	ONA 1976	MIAMI BLUFFS	ROBERTS	TX95	393	016971	N 2001
MENTONE	LOVING	TX80	301	001692	ON 1980	MIAMI FENOGLIO	MONTAGUE	TX90	337	470916	O 1952
MENTONE	LOVING	TX80	389	001692	ON 1980	MIAMI NORTH	ROBERTS	TX95	393	007927	OA 1983
MENTONE NE	LOVING	TX80	301	467776	OA 1983	MICAR	STEPHENS	TX70	429	007928	OA 1982
MENTOR	WHARTON	TX30	481	467792	N 1953	MICH TEX	YOUNG	TX90	503	471164	O 1965
MENTOR NORTH	WHARTON	TX30	481	012230	N 1987	MICHAEL	SHACKELFORD	TX70	417	009292	OA 1985
MENTZ	COLORADO	TX30	089	467846	N 1977	MICHAEL BIRCH	FREESTONE	TX50	161	006146	ONA 1983
MER	REAGAN	TX75	383	011207	O 1986	MICHAEL BRENNAN	YOUNG	TX90	503	471178	OA 1977
MERCEDES	HIDALGO	TX40	215	467916	ONA 1935	MICHAEL DEAN	LIVE OAK	TX20	297	006926	N 1984
MERCEDES DEEP	HIDALGO	TX40	215	018431	N 2004	MICHELLE	STEPHENS	TX70	429	010807	N 1986
MERCEDES SW	HIDALGO	TX40	215	467947	N 1966	MICHELLE KAY	DICKENS	TX85	125	007420	OA 1983
MERCEDES WEST	HIDALGO	TX40	215	009290	N 1984	MICHELLE KAY	KENT	TX85	263	007420	OA 1983
MERCER	RUSK	TX60	401	467978	O 1986	MICHELSON	BROOKS	TX40	047	471195	N 1963
MERCHANT	LIBERTY	TX30	291	468009	ONA 1950	MICHENER	POLK	TX30	373	005642	ONA 1983
MERCHANT NE	LIBERTY	TX30	291	468040	OA 1954	MICHENER	TYLER	TX30	457	005642	ONA 1983
MERCURY	JACK	TX90	237	468071	OA 1952	MICK	DAWSON	TX85	115	001704	OA 1981
MERCURY	JONES	TX70	253	468071	O 1977	MICKEY	YOUNG	TX90	503	471319	OA 1955
MERCURY M	MARTIN	TX80	317	015593	O 1995	MICKEY MAC	TOM GREEN	TX75	451	018475	O 2005
MERCY	SAN JACINTO	TX30	407	468102	ONA 1942	MICKEY MEADOW	GOLIAD	TX20	175	014261	N 1991
MERCY SE	SAN JACINTO	TX30	407	468133	OA 1968	MICKEY-K	FAYETTE	TX30	149	013551	OA 1990
MERCY SOUTH	SAN JACINTO	TX30	407	468164	O 1965	MICO	BROWN	TX70	049	001705	N 1980
MERCY SW	SAN JACINTO	TX30	407	001693	OA 1980	MICOAU	TAYLOR	TX70	441	471350	OA 1957
MERCY WEST	SAN JACINTO	TX30	407	468195	ONA 1947	MIDDLE BANK REEF	OFFSHORE-STATE	TX05	990	471457	N 1977
MEREDITH ANN	SHACKELFORD	TX70	417	006978	N 1998	MIDDLE CREEK	PALO PINTO	TX70	363	471598	N 1984
MERETA	CONCHO	TX75	095	468226	O 1955	MIDDLEBROOKS	JACK	TX90	237	001706	O 1979
MEREX RESOURCES	HUTCHINSON	TX95	233	015710	O 1996	MIDDLETON	DAWSON	TX85	115	471970	O 1957
MERFF	JACK	TX90	237	005639	N 1983	MIDDLETON	HOWARD	TX80	227	471970	OA 1986
MERGNER	EASTLAND	TX70	133	001694	ONA 1981	MIDDLETON	YOUNG	TX90	503	471970	OA 1984
MERIDIAN	LOVING	TX80	301	468257	OA 1961	MIDFIELDS	MATAGORDA	TX30	321	472063	OA 1946
MERIDIAN SOUTH	LOVING	TX80	301	468365	N 1980	MIDFIELDS NE	MATAGORDA	TX30	321	472094	O 1969
MERIDIAN SOUTH	WARD	TX80	475	468365	ONA 1980	MIDFIELDS NORTH	MATAGORDA	TX30	321	472110	N 1970
MERIGALE	WOOD	TX60	499	468443	O 1944	MIDFIELDS NW	MATAGORDA	TX30	321	472125	ONA 1969
MERIGALE-PAUL	WOOD	TX60	499	468474	OA 1946	MIDFIELDS SW	MATAGORDA	TX30	321	472144	ONA 1973
MERKEL	TAYLOR	TX70	441	468629	O 1941	MIDFIELDS TOWNSITE	MATAGORDA	TX30	321	472156	O 1953
MERKEL EAST	TAYLOR	TX70	441	016970	O 2001	MIDFIELDS WEST	MATAGORDA	TX30	321	472187	ON 1962
MERKEL NORTH	TAYLOR	TX70	441	008721	OA 1984	MID-FREDDY HUT	MCMULLEN	TX10	311	018517	O 2005
MERKEL NW	TAYLOR	TX70	441	468660	OA 1955	MIDKIFF	EASTLAND	TX70	133	472249	OA 1982
MERKEL WEST	TAYLOR	TX70	441	010547	OA 1985	MIDKIFF	MIDLAND	TX80	329	472249	OA 1951
MERLE	GRIMES	TX30	185	468691	OA 1975	MIDKIFF (NEW)	MIDLAND	TX80	329	013030	ON 1986
MERLE	MCMULLEN	TX10	311	468691	OA 1975	MIDLAND	MIDLAND	TX80	329	472280	O 1945
MERLIN	MATAGORDA	TX30	321	017126	ONA 2001	MIDLAND EAST	MIDLAND	TX80	329	472311	ONA 1964
MER-MAG	JACK	TX90	237	467854	OA 1955	MIDLAND FARMS	ANDREWS	TX80	003	472342	ONA 1944
MER-MAX	HOWARD	TX80	227	012399	OA 1988	MIDLAND FARMS DEEP	ANDREWS	TX80	003	012007	OA 1962
MERRYVILLE	NEWTON	TX30	351	469094	ON 1957	MIDLAND FARMS EAST	ANDREWS	TX80	003	472373	OA 1962
MERTZ	IRION	TX75	235	004017	OA 1982	MIDLAND FARMS NE	ANDREWS	TX80	003	472404	OA 1953
MERTZ-HAMILL	SCHLEICHER	TX75	413	469326	N 1977	MIDLAND FARMS NORTH	ANDREWS	TX80	003	472435	OA 1953
MERTZON	IRION	TX75	235	469342	ONA 1953	MIDLAND FARMS SE	MIDLAND	TX80	329	472466	O 1953
MERTZON EAST	IRION	TX75	235	469373	O 1957	MIDLAND FARMS SW	ANDREWS	TX80	003	001708	O 1979
MERTZON WEST	IRION	TX75	235	469404	OA 1957	MIDLAND FARMS WEST	ANDREWS	TX80	003	472497	OA 1962
MERYDITH	LIPSCOMB	TX95	295	469528	ONA 1956	MIDLAND SOUTH	MIDLAND	TX80	329	472528	O 1947
MESA	CROCKETT	TX75	105	469559	O 1959	MIDLAND SW	MIDLAND	TX80	329	472559	ONA 1963
MESA ENERGY	TAYLOR	TX70	441	011208	OA 1986	MIDLAND WEST	MIDLAND	TX80	329	472590	O 1964
MESA GRANDE	TERRELL	TX75	443	469590	N 1963	MIDMAR	MARTIN	TX80	317	472714	O 1951
MESA VISTA	PECOS	TX80	371	469621	ONA 1959	MID-MAR	MIDLAND	TX80	329	471412	O 1969
MESA VISTA EAST	PECOS	TX80	371	017127	N 2002	MID-MAR EAST	MIDLAND	TX80	329	006927	OA 1982
MESQUITE	JONES	TX70	253	469807	O 1949	MID-MAR EAST	MITCHELL	TX80	335	006927	OA 1982
MESQUITE	WEBB	TX40	479	469807	N 1975	MID-MAX	ANDREWS	TX80	003	012806	OA 1988
MESQUITE BAY	ARANSAS	TX40	007	469813	ONA 1974	MIDSTATES	RUNNELS	TX75	399	472699	ONA 1973
MESQUITE BONITA	DUVAL	TX40	131	469816	OA 1957	MIDSTATES-MCMILLAN	RUNNELS	TX75	399	472704	O 1975
MESQUITE CREEK	BORDEN	TX85	033	008722	ONA 1984	MID-TEX	COLEMAN	TX70	083	013149	OA 1988
MESQUITE GROVE	KENT	TX85	263	001697	OA 1981	MIDWAY	MILAM	TX10	331	472745	OA 1984
MESQUITE RINCON	KENEDY	TX40	261	469838	N 1958	MIDWAY	SAN PATRICIO	TX40	409	472745	ONA 1937
MESQUITO POINT NE	CALHOUN	TX20	057	004252	N 1983	MIDWAY EAST	SAN PATRICIO	TX40	409	472776	ONA 1960
MESSENGER	RUNNELS	TX75	399	469900	OA 1952	MIDWAY LAKE	WOOD	TX60	499	472869	OA 1950
MESTENA	JIM HOGG	TX40	247	470055	OA 1969	MIDWAY LANE	CROCKETT	TX75	105	472900	ONA 1947
MESTENA GRANDE	JIM HOGG	TX40	247	001698	ONA 1981	MIDWAY LANE NE	CROCKETT	TX75	105	472931	ONA 1968
MESTENA GRANDE NE	JIM HOGG	TX40	247	006145	N 1983	MIDWAY LANE SE	CROCKETT	TX75	105	000735	N 1980
MESTENA GRANDE WEST	JIM HOGG	TX40	247	008238	N 1983	MIDWAY NORTH	SAN PATRICIO	TX40	409	472962	ONA 1962
MESTENA RANCH	JIM HOGG	TX40	247	470086	ON 1970	MIDWAY SOUTH	SAN PATRICIO	TX40	409	472993	ONA 1968
MESTINA	BROOKS	TX40	047	005863	N 1993	MIDWAY WEST	SAN PATRICIO	TX40	409	473055	ON 1955
METCALF	STONEWALL	TX70	433	470117	OA 1963	MIDWAY-HOLST	SAN PATRICIO	TX40	409	472838	OA 1948
METCALF BEND	PALO PINTO	TX70	363	001699	N 1980	MIDWEST	MARTIN	TX80	317	473179	OA 1998
METCALF GAP	PALO PINTO	TX70	363	470148	ONA 1966	MIDWEST	MIDLAND	TX80	329	473179	OA 1956
METCALF GAP EAST	PALO PINTO	TX70	363	470179	OA 1961	MIDWESTERN	THROCKMORTON	TX70	447	473241	O 1965
METCALF GAP NE	PALO PINTO	TX70	363	001700	N 1979	MIDYETT	PANOLA	TX60	365	009460	N 1984
METCO	GONZALES	TX10	177	470200	OA 1973	MIDYETT NE	PANOLA	TX60	365	010550	N 1985
METZ	ECTOR	TX80	135	470210	OA 1959	MIEKOW	COLORADO	TX30	089	473265	N 1974
METZ EAST	ECTOR	TX80	135	470241	OA 1961	MIERS	SUTTON	TX75	435	473272	N 1946
METZ SOUTH	ECTOR	TX80	135	015313	O 1995	MIERS BROTHERS	LIMESTONE	TX50	293	001709	N 1979
METZE	GOLIAD	TX20	175	010806	N 1986	MIERS EAST	SUTTON	TX75	435	473303	ON 1965
MEURER	ARCHER	TX90	009	470272	OA 1972	MIERS NE	SUTTON	TX75	435	473323	N 1971
MEWIS	AUSTIN	TX30	015	470303	O 1951	MIERS SE	SUTTON	TX75	435	473334	N 1965
MEXIA	FREESTONE	TX50	161	470334	ONA 1920	MIERS-BARGINIER	LIMESTONE	TX50	293	473275	N 1977
MEXIA	LIMESTONE	TX50	293	470334	ONA 1920	MIETHER	UPTON	TX75	461	473365	OA 1956
MEXIA CREEK	CALLAHAN	TX70	059	001701	OA 1980	MIFF	PALO PINTO	TX70	363	002181	N 1982
MEXIA DEEP	LIMESTONE	TX50	293	017928	ON 2005	MIFFLIN	KENEDY	TX40	261	473396	N 1954
MEXIA JUNCTION	LIMESTONE	TX50	293	001702	N 1980	MIGHTY QUINN	JONES	TX70	253	017222	O 2002
MEXIA SOUTH	LIMESTONE	TX50	293	470396	N 1964	MIGL	JACK	TX90	237	001710	ON 1979
MEYER	LIVE OAK	TX20	297	008239	OA 1982	MIGUEL CREEK	ZAPATA	TX40	505	473440	N 1980
MEYERSVILLE	DE WITT	TX20	123	470551	N 1947	MIKADO	REEVES	TX80	389	473449	OA 1979
MEYERSVILLE	GOLIAD	TX20	175	470							

TEXAS

Field Name	County Name	State Sub	Co Code	Field Code	Field Type	Disc Year	Field Name	County Name	State Sub	Co Code	Field Code	Field Type	Disc Year
MIKESKA EAST	LIVE OAK	TX20	297	010551	N	1985	MIM NW	IRION	TX75	235	000738	OA	1978
MIKESKA NORTH	LIVE OAK	TX20	297	473520	N	1968	MIMMS CREEK	FREESTONE	TX50	161	476422	N	1978
MIKESKA NW	LIVE OAK	TX20	297	015753	N	1996	MIMMS CREEK WEST	FREESTONE	TX50	161	009293	N	1983
MIKESKA SOUTH	LIVE OAK	TX20	297	473535	ONA	1977	MINDEN	RUSK	TX60	401	476558	ONA	1954
MIKESKA SW	LIVE OAK	TX20	297	001711	ONA	1978	MINDEN EAST	RUSK	TX60	401	476562	ONA	1974
MIKESKA WEST	LIVE OAK	TX20	297	473551	N	1961	MINDEN SOUTH	RUSK	TX60	401	003893	O	1983
MIKESKA-HAMILL	AUSTIN	TX30	015	010809	OA	1986	MINDEN WEST	RUSK	TX60	401	001717	ONA	1981
MILKLAR	BROWN	TX70	049	001712	ONA	1980	MINDY BROWN	CHEROKEE	TX60	073	017287	N	2002
MILAGRO	DAWSON	TX85	115	473565	O	1976	MINDY SOUTH	SHACKELFORD	TX70	417	001718	N	1979
MILAM	MONTAGUE	TX90	337	473582	OA	1952	MINEOLA	WOOD	TX60	499	476589	O	1949
MILAM EAST	MONTAGUE	TX90	337	473613	O	1956	MINERAL	BEE	TX20	025	476651	ON	1930
MILAM NE	MONTAGUE	TX90	337	473644	OA	1956	MINERAL CREEK WEST	GRAYSON	TX90	181	001719	N	1980
MILANO	MILAM	TX10	331	473690	OA	1977	MINERAL EAST	BEE	TX20	025	476713	ONA	1960
MILANO EAST	MILAM	TX10	331	473692	OA	1978	MINERAL NORTH	BEE	TX20	025	476744	ONA	1949
MILANO SOUTH	MILAM	TX10	331	473699	O	1977	MINERAL NW	BEE	TX20	025	010554	N	1985
MILBERGER	MATAGORDA	TX30	321	016569	OA	2000	MINERAL POND	ROBERTSON	TX50	395	016338	N	1997
MILBUR	BURLESON	TX30	051	473706	OA	1960	MINERAL SOUTH	BEE	TX20	025	476775	ON	1950
MILBUR	MILAM	TX10	331	473706	OA	1960	MINERAL SW	BEE	TX20	025	006975	N	1984
MILBUR EAST	BURLESON	TX30	051	473709	OA	1976	MINERAL WELLS	PALO PINTO	TX70	363	476837	N	1961
MILBUR EAST	MILAM	TX10	331	473709	OA	1976	MINERAL WELLS EAST	PALO PINTO	TX70	363	001720	N	1980
MILBUR NORTH	MILAM	TX10	331	473737	OA	1967	MINERAL WELLS NORTH	PALO PINTO	TX70	363	476868	ONA	1960
MILBUR SE	BURLESON	TX30	051	473756	OA	1976	MINERAL WELLS SOUTH	PALO PINTO	TX70	363	476872	ON	1978
MILBUR SE	MILAM	TX10	331	473756	OA	1976	MINERAL WELLS SOUTH	PARKER	TX70	367	476872	N	1978
MILBUR SW	BURLESON	TX30	051	473768	OA	1968	MINERAL WEST	BEE	TX20	025	476899	ONA	1952
MILBUR SW	MILAM	TX10	331	473768	OA	1968	MINERVA-ROCKDALE	MILAM	TX10	331	476961	ONA	1921
MILBY CREEK	GOLIAD	TX20	175	008240	N	1982	MING BEND	YOUNG	TX90	503	476992	O	1953
MILES	HARDEMAN	TX90	197	000736	OA	1980	MINGS CHAPEL	UPSHUR	TX60	459	001721	N	1981
MILES	RUNNELS	TX75	399	000736	N	1979	MINGUS	ERATH	TX70	143	477085	N	1960
MILES CATTLE CO	PARKER	TX70	367	473975	N	1977	MINGUS	PALO PINTO	TX70	363	477085	N	1960
MILES NORTH	RUNNELS	TX75	399	474016	OA	1949	MINGUS SHORTTROWS	PALO PINTO	TX70	363	012011	ON	1987
MILES-JACKSON	WISE	TX90	497	473985	ONA	1955	MINNICK	COLEMAN	TX70	083	477302	O	1954
MILESTONE	IRION	TX75	235	010552	OA	1985	MINNIE	ERATH	TX70	143	477329	N	1977
MILHAM	SHACKELFORD	TX70	417	474264	N	1951	MINNIE BOCK	NUECES	TX40	355	477333	ONA	1930
MILHEIM	AUSTIN	TX30	015	474295	ON	1950	MINNIE BOCK EAST	NUECES	TX40	355	477364	ONA	1959
MILL BRANCH	TYLER	TX30	457	010553	OA	1985	MINNIE BOCK NE	NUECES	TX40	355	477395	ONA	1955
MILL CREEK	GUADALUPE	TX10	187	474357	OA	1965	MINNIE BOCK NORTH	NUECES	TX40	355	477426	ONA	1946
MILLARD	CROCKETT	TX75	105	474481	OA	1957	MINNIE BOCK NW	NUECES	TX40	355	477457	OA	1967
MILLARD	PECOS	TX80	371	474481	OA	1957	MINNIE BOCK WEST	NUECES	TX40	355	477488	ONA	1954
MILLARD	PRESIDIO	TX80	377	474481	OA	1957	MINNIE-ROY	STEPHENS	TX70	429	477581	O	1957
MILLARD NORTH	CROCKETT	TX75	105	474512	OA	1959	MINNITA	VICTORIA	TX20	469	477643	ONA	1950
MILLARD NORTH	PECOS	TX80	371	474512	OA	1959	MINOAK	BEE	TX20	025	477736	ON	1952
MILLENIUM	ANDREWS	TX80	003	016496	OA	2000	MINOAK	REFUGIO	TX20	391	477736	ON	1952
MILLER	BORDEN	TX85	033	474574	OA	1981	MINOAK NORTH	BEE	TX20	025	477767	N	1949
MILLER	COLORADO	TX30	089	474574	N	1984	MINOR	MONTAGUE	TX90	337	477798	OA	1948
MILLER	CROCKETT	TX75	105	474574	N	1964	MINOR	WICHITA	TX90	485	477798	OA	1983
MILLER	JACKSON	TX20	239	474574	ONA	1953	MINOR NORTH	MONTAGUE	TX90	337	477829	O	1954
MILLER	MONTAGUE	TX90	337	474574	OA	1948	MINOR NW	MONTAGUE	TX90	337	477860	O	1952
MILLER & FOX	DUVAL	TX40	131	474605	ON	1958	MINOR WEST	MONTAGUE	TX90	337	477891	OA	1949
MILLER & FOX	JIM WELLS	TX40	249	474605	ON	1958	MINTA WRIGHT	YOUNG	TX90	503	477922	OA	1949
MILLER BEND	YOUNG	TX90	503	003892	OA	1983	MINTA WRIGHT SOUTH	YOUNG	TX90	503	477953	O	1961
MILLER BLOCK B-29	WARD	TX80	475	474636	ONA	1959	MINTER	JONES	TX70	253	477984	OA	1946
MILLER CREEK	BAYLOR	TX90	023	474667	O	1954	MINTON	ARCHER	TX90	009	478139	O	1952
MILLER CREEK	THROCKMORTON	TX70	447	474667	OA	1952	MINUTEMEN	ZAVALA	TX10	507	002182	O	1982
MILLER CREEK WEST	THROCKMORTON	TX70	447	474729	O	1992	MIORI	VICTORIA	TX20	469	007628	N	1984
MILLER GROVE	CHAMBERS	TX30	071	474798	ONA	1973	MIRACLE	TAYLOR	TX70	441	478201	OA	1976
MILLER NORTH	MONTAGUE	TX90	337	474822	O	1967	MIRAGE	SCURRY	TX85	415	013617	O	1993
MILLER RANCH	DUVAL	TX40	131	474853	N	1982	MIRANDO CITY	WEBB	TX40	479	478232	ONA	1921
MILLER RANCH	SAN PATRICIO	TX40	409	474853	ON	1951	MIRANDO CITY NORTH	WEBB	TX40	479	478263	N	1966
MILLER RANCH SOUTH	SAN PATRICIO	TX40	409	474884	ON	1955	MIRANDO CITY NW	WEBB	TX40	479	009463	N	1984
MILLER VIDOR	ORANGE	TX30	361	474915	O	1955	MIRANDO CITY WEST	WEBB	TX40	479	478294	ON	1957
MILLER-DUVAL	DUVAL	TX40	131	474760	O	1953	MIRANDO VALLEY	ZAPATA	TX40	505	478325	ONA	1921
MILLER-ELBERT	THROCKMORTON	TX70	447	474791	O	1971	MIRANDO VALLEY NORTH	ZAPATA	TX40	505	478335	N	1976
MILLERSVIEW	CONCHO	TX75	095	475070	O	1953	MIRIAM	LYNN	TX85	305	478356	OA	1966
MILLERSVIEW NORTH	CONCHO	TX75	095	000737	OA	1980	MIS RAIZES	CALLAHAN	TX70	059	004018	ONA	1982
MILLERSVIEW SW	CONCHO	TX75	095	016528	ONA	2000	MISHELLY	PECOS	TX80	371	478418	OA	1960
MILLERSVIEW WEST	CONCHO	TX75	095	015944	ONA	1995	MISS ANNE	MONTGOMERY	TX30	339	008242	OA	1981
MILLERSVIEW-WAIDE	CONCHO	TX75	095	475101	O	1953	MISS ELA	TOM GREEN	TX75	451	478425	OA	1975
MILLERVIEW	CONCHO	TX75	095	011804	N	1976	MISS JANE	TOM GREEN	TX75	451	014789	O	1994
MILLET WEST	LA SALLE	TX10	283	475125	O	1976	MISS MASON	GOLIAD	TX20	175	014997	N	1994
MILLIGAN	COKE	TX75	081	475163	ONA	1948	MISSING TOM	STONEWALL	TX70	433	015542	O	1995
MILLIGAN DOME	BRAZORIA	TX30	039	475194	N	1950	MISSION	BEXAR	TX10	029	478449	O	1940
MILLIGAN DOME	BRAZOS	TX30	041	475194	ONA	1942	MISSION LAKE	REFUGIO	TX20	391	478480	O	1961
MILLIGAN DOME EAST	BRAZORIA	TX30	039	475225	N	1958	MISSION MTN	CALLAHAN	TX70	059	012580	N	1988
MILLIGAN DOME EAST	BRAZOS	TX30	041	475225	N	1957	MISSION RIVER	REFUGIO	TX20	391	478511	ONA	1932
MILLIGAN EAST	BRAZOS	TX30	041	475256	ONA	1968	MISSION VALLEY	DE WITT	TX20	123	478573	N	2003
MILLIGAN WEST	COKE	TX75	081	475287	O	1967	MISSION VALLEY	VICTORIA	TX20	469	478573	ONA	1944
MILLIGAN RANCH	GRAYSON	TX90	181	475357	OA	1974	MISSION VALLEY NORTH	DE WITT	TX20	123	478604	ONA	1951
MILLION	PALO PINTO	TX70	363	008241	OA	1984	MISSION VALLEY NORTH	GOLIAD	TX20	175	478604	N	1990
MILLION DOLLAR STICK	THROCKMORTON	TX70	447	475362	OA	1976	MISSION VALLEY NORTH	VICTORIA	TX20	469	478604	ONA	1951
MILLIORN	CALLAHAN	TX70	059	475380	OA	1948	MISSION VALLEY SW	GOLIAD	TX20	175	009294	N	1984
MILLIS	YOUNG	TX90	503	475411	O	1968	MISSION VALLEY WEST	DE WITT	TX20	123	478635	N	2004
MILLS	HOOD	TX70	221	475535	N	1981	MISSION VALLEY WEST	GOLIAD	TX20	175	478635	ONA	1949
MILLS	THROCKMORTON	TX70	447	475535	OA	1950	MISSION VALLEY WEST	LIVE OAK	TX20	297	478635	N	2005
MILLS BENNETT	BROOKS	TX40	047	475597	ONA	1953	MISSION VALLEY WEST	MCMULLEN	TX20	311	478635	N	2005
MILLS BENNETT SE	BROOKS	TX40	047	017929	N	2005	MISSION VALLEY WEST	VICTORIA	TX20	469	478635	ONA	1949
MILLS BENNETT SOUTH	BROOKS	TX40	047	475628	OA	1962	MISSION WEST	HIDALGO	TX40	215	478666	ON	1955
MILLS BENNETT WEST	BROOKS	TX40	047	017559	ON	2004	MISSY	WEBB	TX40	479	013031	N	1988
MILLS RANCH	WHEELER	TX95	483	475752	ONA	1971	MISSY A	EASTLAND	TX70	133	012581	N	1988
MILLS RANCH NORTH	WHEELER	TX95	483	475777	N	1971	MISTAKE	NOLAN	TX70	353	478852	OA	1960
MILLS RANCH SE	WHEELER	TX95	483	475782	N	1975	MISTER SHINGLE	RUSK	TX60	401	014365	ONA	1992
MILLS RANCH SOUTH	WHEELER	TX95	483	475787	N	1974	MISTI	RUNNELS	TX75	399	478883	O	1957
MILLSAP	JONES	TX70	253	475814	OA	1956	MISTLETOE	GOLIAD	TX20	175	478914	N	1984
MILLSAP	PARKER	TX70	367	475814	N	1965	MITCHELL	ARCHER	TX90	009	478945	OA	1980
MILLSAP EAST	PALO PINTO	TX70	363	475845	N	1964	MITCHELL	MITCHELL	TX80	335	478945	O	1983
MILLSAP EAST	PARKER	TX70	367	475845	ON	1964	MITCHELL	PALO PINTO	TX70	363	478945	N	1984
MILLSAP NORTH	PARKER	TX70	367	475876	N	1965	MITCHELL	RUNNELS	TX75	399	478945	O	1957
MILLSAP SE	PARKER	TX70	367	475907	N	1969	MITCHELL	STEPHENS	TX70	429	478945	N	1979
MILLSAUGH	CROCKETT	TX75	105	475938	O	1965	MITCHELL	WINKLER	TX80	495	478945	OA	1976
MILLSAUGH RANCH	CROCKETT	TX75	105	014996	N	1994	MITCHELL BEND	LEON	TX50	289	009295	N	1985
MILLWEE	HOWARD	TX80	227	001716	OA	1980	MITCHELL CREEK	FRANKLIN	TX60	159	478976	ONA	1948
MILLWOOD	RUSK	TX60	401	005887	N	1984	MITCHELL CREEK	HOPKINS	TX50	223	478976	ONA	1948
MILLY KAY	RUNNELS												

Field Name	County Name	State Sub	Co Code	Field Code	Field Type	Field Disc Year	Field Name	County Name	State Sub	Co Code	Field Code	Field Type	Field Disc Year
MLJ	FRIO	TX10	163	007629	OA	1984	MOONEY EAST	DE WITT	TX20	123	483511	N	1978
MMBC	THROCKMORTON	TX70	447	009296	OA	1985	MOONEY NE	DE WITT	TX20	123	001725	N	1979
MOAB	JONES	TX70	253	012012	O	1987	MOONLIGHT	ANDREWS	TX80	003	483556	OA	1978
MOATES	EASTLAND	TX70	133	003095	N	1982	MOONLIGHT	MIDLAND	TX80	329	483556	OA	1978
MOBAY	EASTLAND	TX70	133	003894	OA	1983	MOONLIGHT WEST	MIDLAND	TX80	329	006574	OA	1984
MOBEETIE	WHEELER	TX95	483	479760	ONA	1963	MOONROCK	GREGG	TX60	183	009465	OA	1984
MOBEETIE SE	WHEELER	TX95	483	479791	N	1970	MOORE	COLEMAN	TX70	083	483635	O	1946
MOBEETIE SOUTH	WHEELER	TX95	483	479794	N	1977	MOORE	COMANCHE	TX70	093	483635	N	1983
MOBEETIE WEST	WHEELER	TX95	483	479800	N	1977	MOORE	HOWARD	TX80	227	483635	OA	1937
MOBIL-DAVID	NUECES	TX40	355	479822	ONA	1965	MOORE	JACK	TX90	237	483635	N	1982
MOBIL-DAVID EAST	NUECES	TX40	355	009297	OA	1985	MOORE BROS	COMANCHE	TX70	093	007102	N	1998
MOBIL-DAVID SW	NUECES	TX40	355	000141	N	1997	MOORE ESTATE	MATAGORDA	TX30	321	483697	N	1958
MOBIL-DAVID WEST	NUECES	TX40	355	479853	N	1965	MOORE J	SCHLEICHER	TX75	413	002186	N	1982
MOBILE	THROCKMORTON	TX70	447	479884	OA	1950	MOORE STATION	HENDERSON	TX50	213	006575	ONA	1984
MOBY DICK	PARKER	TX70	367	479930	ONA	1980	MOORE-HOOPER	LOVING	TX80	301	483736	ONA	1973
MOCA	WEBB	TX40	479	479946	ONA	1932	MOORES	FORT BEND	TX30	157	483976	N	1936
MOCCASIN CREEK	HARRISON	TX60	203	008568	N	1986	MOORES ORCHARD	FORT BEND	TX30	157	484007	ONA	1926
MODESTA	HOWARD	TX80	227	480442	O	1954	MOORES ORCHARD EAST	FORT BEND	TX30	157	013713	OA	1990
MODESTA NORTH	HOWARD	TX80	227	480473	O	1966	MOORES ORCHARD NE	FORT BEND	TX30	157	004019	OA	1983
MODESTA SOUTH	HOWARD	TX80	227	480504	OA	1967	MOORINGSPOINT	HARRISON	TX60	203	018694	OA	1950
MODESTA SW	HOWARD	TX80	227	480535	O	1960	MOOS	WEBB	TX40	479	484193	ON	1953
MODINE	WILBARGER	TX90	487	480597	O	1954	MOOSE	ECTOR	TX80	329	484224	OA	1955
MODNEY	PALO PINTO	TX70	363	008569	N	1984	MOOSE	MIDLAND	TX80	329	484224	OA	1955
MOE	CLAY	TX90	077	480628	O	1963	MOOSE OIL & GAS	LAVACA	TX20	285	005268	N	1996
MOE	PALO PINTO	TX70	363	480628	N	1979	MORALES	JACKSON	TX20	239	484379	N	1946
MOELSON	IRION	TX75	235	017128	O	2002	MORALES EAST	JACKSON	TX20	239	484441	N	1953
MOFFETT	STONEWALL	TX70	433	480752	OA	1975	MORALES NORTH	JACKSON	TX20	239	484472	N	1953
MOGLIA	DUVAL	TX40	131	480814	O	1957	MORALES NORTH	LAVACA	TX20	285	484472	N	1953
MOGLIA	WEBB	TX40	479	480814	ONA	1982	MORALES SOUTH	JACKSON	TX20	239	484503	N	1962
MOHAT	COLORADO	TX30	089	480907	N	1969	MORALES SW	JACKSON	TX20	239	484534	N	1958
MOHAT WEST	COLORADO	TX30	089	003096	ONA	1982	MORALES SW	LAVACA	TX20	285	484534	N	1958
MOHAWK	YOUNG	TX90	503	480945	OA	1978	MORAN	SHACKELFORD	TX70	417	484565	ONA	1956
MOIRA	MARION	TX60	315	010555	N	1985	MORAN EAST	SHACKELFORD	TX70	417	484596	ONA	1966
MOLINA	BEE	TX20	025	011592	N	2000	MORAN NORTH	SHACKELFORD	TX70	417	484627	OA	1967
MOLLIE	WILSON	TX10	493	006504	OA	1984	MORAN SE	SHACKELFORD	TX70	417	484651	ONA	1973
MOLLY B	TAYLOR	TX70	441	016580	O	2000	MORAN WEST	SHACKELFORD	TX70	417	484655	OA	1975
MOLLY-JANE	SMITH	TX60	423	481186	OA	1962	MORAN BURTON	SHACKELFORD	TX70	417	484592	N	1973
MOLTON	PALO PINTO	TX70	363	010556	N	1985	MOREENE	TAYLOR	TX70	441	484813	O	1955
MOMAC	COLEMAN	TX70	083	008570	OA	1984	MORELAND	HOCKLEY	TX85	219	484999	O	1958
MOMAR	YOUNG	TX90	503	010813	O	1986	MORELAND	YOUNG	TX90	503	484999	OA	1983
MOMMA BEAR	ERATH	TX70	143	014571	N	1992	MORELAND RANCH	WHARTON	TX30	481	017980	N	2005
MON BAK	MARTIN	TX80	317	013904	OA	1991	MORENCO	EASTLAND	TX70	133	004254	OA	1983
MONA	PECOS	TX80	371	481248	N	1964	MORGAN	LIPSCOMB	TX95	295	485061	ON	1995
MONA BETH	JONES	TX70	253	013619	OA	1990	MORGAN	SAN PATRICIO	TX40	409	485061	ONA	1948
MONA SOUTH	PECOS	TX80	371	010559	N	1985	MORGAN BLUFF	ORANGE	TX30	361	010562	OA	1985
MONAHANS	WARD	TX80	475	481310	ONA	1942	MORGAN CREEK	HOWARD	TX80	227	485123	OA	1988
MONAHANS	WINKLER	TX80	495	481310	ONA	1942	MORGAN MILL	ERATH	TX70	143	485191	ON	1977
MONAHANS DRAW	ECTOR	TX80	135	003896	OA	1983	MORGAN NW	SAN PATRICIO	TX40	409	485197	N	1978
MONAHANS EAST	GLASSCOCK	TX80	173	481341	OA	1962	MORGAN RANCH	HOWARD	TX80	227	485216	OA	1971
MONAHANS EAST	WINKLER	TX80	495	481341	OA	1962	MORGAN WEST	SAN PATRICIO	TX40	409	001728	N	1981
MONAHANS NE	WINKLER	TX80	495	481372	ONA	1964	MORGANITE	OFFSHORE-STATE	TX05	990	002188	N	1982
MONAHANS NORTH	WARD	TX80	475	481403	OA	1944	MORGANS CREEK	POLK	TX30	373	485433	OA	1949
MONAHANS NORTH	WINKLER	TX80	495	481403	OA	1944	MORGANS CREEK EAST	POLK	TX30	373	485436	N	1949
MONAHANS NW	WARD	TX80	475	015823	O	1994	MORGANS CREEK NE	POLK	TX30	373	485438	N	1975
MONAHANS SOUTH	WARD	TX80	475	481434	ONA	1960	MORGAS	MONTGOMERY	TX30	339	485464	N	1964
MONAHANS SW	WARD	TX80	475	481465	OA	1970	MORGAS	WALKER	TX30	471	485464	ONA	1964
MONAHANS WEST	WARD	TX80	475	481496	O	1964	MORGAS	WHEELER	TX95	483	485464	N	1983
MONARCH	GAINES	TX85	165	481527	OA	1981	MORGAS EAST	WALKER	TX30	471	005654	N	1983
MONCRIEF	JONES	TX70	253	481558	OA	1957	MORITA	HOWARD	TX80	227	485495	O	1944
MONCRIEF RANCH	PARKER	TX70	367	481625	N	1977	MORITAS	WEBB	TX40	479	001729	N	1978
MONCRIEF-DODSON	HARDEMAN	TX90	197	481589	OA	1966	MORITAS CREEK	WEBB	TX40	479	485527	N	1979
MONCRIEF-MASTEN	COCHRAN	TX85	079	481620	OA	1967	MORITAS CREEK WEST	WEBB	TX40	479	003097	N	1982
MONDO SUENO	SAN PATRICIO	TX40	409	015899	O	1997	MORO	TAYLOR	TX70	441	485619	OA	1957
MONDRICK	WHARTON	TX30	481	011515	O	1979	MORO MOUNTAIN	RUNNELS	TX75	399	002189	O	1982
MOONEY PIT	CONCHO	TX75	095	016460	O	1999	MORO SOUTH	TAYLOR	TX70	441	007930	O	1982
MONIQUE RENEE	FAYETTE	TX30	149	014462	OA	1992	MORO WEST	TAYLOR	TX70	441	485681	O	1960
MONKSFIELD	BEXAR	TX10	029	481744	OA	1956	MOROIL	WALKER	TX30	471	485712	OA	1964
MONROE	RUSK	TX60	401	481868	N	1978	MOROIL WEST	WALKER	TX30	471	485743	ON	1967
MONROE	WARD	TX80	475	481868	OA	1930	MORRELL	JONES	TX70	253	485758	OA	1978
MONROE DEEP	WARD	TX80	475	482057	N	1973	MORRELL	SHACKELFORD	TX70	417	485758	OA	1978
MONROE-YOUNG	NOLAN	TX70	353	008723	OA	1984	MORRIS	COLEMAN	TX70	083	485774	O	1925
MONSON	KARNES	TX20	255	482240	ONA	1966	MORRIS	JACK	TX90	237	485774	ONA	1950
MONSON SW	BEE	TX20	025	482271	ONA	1966	MORRIS	TARRANT	TX50	439	485774	ONA	1997
MONT	LAVACA	TX20	285	482271	ONA	1966	MORRIS	WISE	TX90	497	485774	ONA	1950
MONTAGUE	MONTAGUE	TX90	337	482285	N	1977	MORRIS	YOUNG	TX90	503	485774	ONA	1950
MONTAGUE COUNTY REGULAR	MONTAGUE	TX90	337	482395	ONA	1918	MORRIS COATS	NACOGDOCHES	TX60	347	485805	N	1957
MONTANA	PALO PINTO	TX70	363	012583	N	1988	MORRIS DYE	GOLIAD	TX20	175	011212	N	1987
MONTANA VISTA	LIVE OAK	TX20	297	018879	O	2006	MORRIS WOODS	EASTLAND	TX70	133	485898	N	1954
MONTE	IRION	TX75	235	482457	O	1952	MORRISETT	CALLAHAN	TX70	059	485929	O	1948
MONTE CHRISTO	HIDALGO	TX40	215	482488	ONA	1953	MORRISETT	SHACKELFORD	TX70	417	485929	O	1948
MONTE CHRISTO EAST	HIDALGO	TX40	215	482519	N	1963	MORRISETT WEST	CALLAHAN	TX70	059	485960	OA	1952
MONTE CHRISTO NE	HIDALGO	TX40	215	482574	N	1974	MORRISETT WEST	SHACKELFORD	TX70	417	485960	OA	1952
MONTE CHRISTO NORTH	HIDALGO	TX40	215	482550	ONA	1954	MORRISON	CROCKETT	TX75	105	485991	N	1966
MONTE CHRISTO SOUTH	HIDALGO	TX40	215	482581	N	1960	MORRISON	RUNNELS	TX75	399	485991	OA	1982
MONTE PASTURE	KENEDY	TX40	261	482612	ON	1956	MORRISON	TAYLOR	TX70	441	485991	ONA	1952
MONTEATH	DENTON	TX90	121	007146	N	1980	MORRISON	THROCKMORTON	TX70	447	485991	ONA	1952
MONTEATH	WISE	TX90	497	007146	N	1980	MORRISON	VAL VERDE	TX10	465	485991	N	1956
MONTMAYOR	DUVAL	TX40	131	001724	OA	1978	MORRISON RANCH	ROBERTS	TX95	393	486146	ONA	1963
MONTMAYOR SOUTH	DUVAL	TX40	131	010814	OA	1986	MORRISON RANCH NORTH	OCHILTREE	TX95	357	010815	N	1986
MONTEOLA	BEE	TX20	025	482736	N	1964	MORRISON SE	VAL VERDE	TX10	465	486208	N	1969
MONTEREY LAKE	MARION	TX60	315	007424	N	1982	MORRISON-BULLOCK	CASS	TX60	067	006380	N	1990
MONTGOMERY	COOKE	TX90	097	482860	O	1982	MORRIS	SUTTON	TX75	435	008573	N	1984
MONTGOMERY	JONES	TX70	253	482860	OA	1952	MORRIS-WHITLEY	RUNNELS	TX75	399	485867	OA	1951
MONTGOMERY	SHACKELFORD	TX70	417	482860	N	1978	MORROW	MENARD	TX75	327	486332	O	1946
MONTGOMERY	THROCKMORTON	TX70	447	482860	OA	1982	MORROW	TOM GREEN	TX75	451	486332	N	1979
MONTGOMERY	WISE	TX90	497	482860	N	1983	MORSE	HANSFORD	TX95	195	486363	ON	1966
MONTGOMERY	GONZALES	TX10	177	482922	O	1954	MORSE NE	HANSFORD	TX95	195	486425	N	1974
MONTY	PALO PINTO	TX70	363	010561	N	1985	MORSE NORTH	HANSFORD	TX95	195	486440	N	1978
MONUMENT	IRION	TX75	235	483046	OA	1976	MORSE SW	HANSFORD	TX95	195	486528	ON	1971
MONUMENT DRAW	PECOS	TX80	371	483108	N	1980	MORSE SW	HANSFORD	TX95	195	486528	ON	1971
MONUMENT DRAW	WINKLER	TX80	495	483108	ONA	1982	MORSE SW	HUTCHINSON	TX95	233	486528	ON	1971
MONUMENT HILL	FAYETTE	TX30	149										

TEXAS

Field Name	County Name	State Sub	Co Code	Field Code	Field Disc Type	Year	Field Name	County Name	State Sub	Co Code	Field Code	Field Disc Type	Year
MOSS BLUFF NW	LIBERTY	TX30	291	001732	N	1981	MULDOON	FAYETTE	TX30	149	493029	ONA	1951
MOSS BLUFF WEST	LIBERTY	TX30	291	487541	N	1959	MULDOON EAST	FAYETTE	TX30	149	493060	N	1962
MOSS CREEK	HOWARD	TX80	227	487550	O	1971	MULDOON NE	FAYETTE	TX30	149	493091	OA	1963
MOSS GULLY	BEE	TX20	025	018518		1959	MULDOON SW	FAYETTE	TX30	149	493122	ONA	1950
MOSS HILL NORTH	LIBERTY	TX30	291	487634	OA	1956	MULDOON WEST	FAYETTE	TX30	149	493153	ON	1952
MOSS HILL NW	LIBERTY	TX30	291	487665	ONA	1957	MULE CREEK	MAVERICK	TX10	323	493246	N	1974
MOSS HILL SOUTH	LIBERTY	TX30	291	487727	OA	1959	MULE POND	MONTGOMERY	TX30	339	493315	O	1976
MOSS LAKE	HOWARD	TX80	227	487789	OA	1963	MULE SPRINGS	LAVACA	TX20	285	493321	N	1975
MOSSER	WILSON	TX10	493	487882	OA	1977	MULESHOE	CLAY	TX90	077	493339	O	1950
MOSSY	CLAY	TX90	077	008574	OA	1984	MULESHOE RANCH	STEPHENS	TX70	429	493352	ONA	1973
MOSSWELL	ECTOR	TX80	135	487944	OA	1964	MULKHEY	JACK	TX90	237	014367	O	1991
MOSSY GROVE	MADISON	TX30	313	487975	N	1997	MULLEN RANCH	STONEWALL	TX70	433	493556	OA	1955
MOSSY GROVE	WALKER	TX30	471	487975	N	1965	MULLER	SHACKELFORD	TX70	417	009877	O	1987
MOTAS NEGRAS	KLEBERG	TX40	273	488006	OA	1945	MULLIGAN NE	BRAZOS	TX30	041	001737	OA	1983
MO-TEX	WHEELER	TX95	483	000326	N	1980	MULLINAX	JACK	TX90	237	003099	ONA	1982
MOTL	HOCKLEY	TX85	219	002190	O	1982	MULLINIKS	TARRANT	TX50	439	016564	N	1998
MOTLEY	RUNNELS	TX75	399	488037	ON	1955	MULLMACK	LEON	TX50	289	015906	N	1996
MOTLEY EAST	RUNNELS	TX75	399	488068	O	1963	MUMFORD NORTH	ROBERTSON	TX50	395	016627	N	2001
MOTLEY NORTH	RUNNELS	TX75	399	488099	ONA	1957	MUMMERT	ARCHER	TX90	009	493773	O	1950
MOTLEY NW	RUNNELS	TX75	399	488130	OA	1959	MUNCHI	HUTCHINSON	TX95	233	015877	O	1996
MOTLEY SE	RUNNELS	TX75	399	488161	O	1966	MUNDAY	KNOX	TX90	275	493835	O	1953
MOTLEY WEST	RUNNELS	TX75	399	488192	ON	1966	MUNDAY EAST	KNOX	TX90	275	493866	O	1958
MOTT SLOUGH	WHARTON	TX30	481	012584	ONA	1988	MUNGERVILLE	DAWSON	TX85	115	494021	OA	1951
MOTT SLOUGH WEST	WHARTON	TX30	481	014119	O	1991	MUNGERVILLE EAST	DAWSON	TX85	115	494052	OA	1956
MOULTON	LAVACA	TX20	285	488208	N	1972	MUNGERVILLE NW	DAWSON	TX85	115	494083	O	1953
MOUND LAKE	LYNN	TX85	305	488285	OA	1948	MUNN	COKE	TX70	429	003899	OA	1983
MOUND LAKE	TERRY	TX85	445	488285	OA	1948	MUNNERLYN	STEPHENS	TX70	429	003899	OA	1983
MOUND LAKE EAST	LYNN	TX85	305	007427	OA	1984	MUNN-GREEN	TOM GREEN	TX75	451	494123	OA	1975
MOUND LAKE NORTH	TERRY	TX85	445	488316	OA	1964	MUNNIE	HOCKLEY	TX85	219	001739	OA	1981
MOUND LAKE NW	TERRY	TX85	445	013150	O	1989	MUNN-WESTEX	TOM GREEN	TX75	451	006150	ONA	1983
MOUND PRAIRIE	ANDERSON	TX60	001	488378	ON	1961	MUNN-WYNNE	CRANE	TX80	103	494145	O	1972
MOUND PRAIRIE SOUTH	ANDERSON	TX60	001	488409	N	1970	MUNOZ	ZAPATA	TX40	505	010565	N	1985
MOUND PRAIRIE WEST	ANDERSON	TX60	001	488440	ON	1969	MUNSON	MCMULLEN	TX10	311	494176	O	1938
MOUND ENTERPRISE EAST	RUSK	TX60	401	004255	ONA	1983	MUNSON NE	MCMULLEN	TX10	311	494207	N	1966
MOUNT LUCAS	LIVE OAK	TX20	297	488936	ONA	1923	MURDOCH	BROWN	TX70	049	494326	OA	1975
MOUNT LUCAS EAST	LIVE OAK	TX20	297	488967	N	1953	MURDOCK PASS	KENEDY	TX40	261	494362	ONA	1952
MOUNT LUCAS NORTH	LIVE OAK	TX20	297	488998	O	1957	MURDOCK PASS EAST	KENEDY	TX40	261	494393	N	1964
MOUNT LUCAS NW	LIVE OAK	TX20	297	009627	N	1982	MURDOCK PASS NORTH	KENEDY	TX40	261	494424	N	1968
MOUNT OLIVE	STONEWALL	TX70	433	489091	OA	1980	MURDOCK PASS NORTH	KLEBERG	TX40	273	494424	N	1968
MOUNT SUSAN	TOM GREEN	TX75	451	489246	OA	1955	MURDOCK PASS WEST	KENEDY	TX40	261	494455	N	1969
MOUNT SUSAN SOUTH	TOM GREEN	TX75	451	489277	ONA	1954	MURFEE	JONES	TX70	253	015543	O	1996
MOUNT SYLVAN	SMITH	TX60	423	491262	OA	1946	MURFF	STEPHENS	TX70	429	011809	ONA	1987
MOUNTAIN BLUFF	TARRANT	TX50	439	017288	N	2003	MURL	EASTLAND	TX70	133	014999	N	1994
MOUNTAIN CREEK	COOKE	TX90	097	004257	OA	1983	MURPHEY	IRION	TX75	235	494509	ON	1972
MOUNTAIN HOME	KERR	TX10	265	489394	OA	1982	MURPHREE	TAYLOR	TX70	441	494517	OA	1946
MOUNTAIN VIEW	LIVE OAK	TX20	297	489432	ON	1963	MURPHS-HUMP	YOUNG	TX90	503	494548	OA	1951
MOUNTAIN VIEW NE	LIVE OAK	TX20	297	489468	N	1978	MURPHY	DUVAL	TX40	131	494579	N	1958
MOUNTAIN VIEW NORTH	LIVE OAK	TX20	297	001734	N	1979	MURPHY	THROCKMORTON	TX70	447	494579	O	1959
MOURNING DOVE	HOWARD	TX80	227	013552	OA	1990	MURPHY L	REFUGIO	TX20	391	002208	ONA	1999
MOURSUND	ATASCOSA	TX10	013	489525	O	1956	MURPHY SISTERS	BEE	TX20	025	002009	N	1998
MOUTRAY-MOORE	STONEWALL	TX70	433	489711	O	1950	MURPHY-KUNKEL	THROCKMORTON	TX70	447	494703	O	1950
MOYLAN	EASTLAND	TX70	133	007632	OA	1984	MURRAY	YOUNG	TX90	503	494765	OA	1943
MOZELLE	SCHLEICHER	TX75	413	489959	OA	1956	MURRAY NE	YOUNG	TX90	503	001740	ONA	1981
MOZELLE NUTT	CONCHO	TX75	095	489970	ONA	1976	MURRAY NORTH	YOUNG	TX90	503	494827	OA	1955
MP	JACK	TX90	237	008577	N	1984	MURRAY NW	YOUNG	TX90	503	001741	ONA	1979
M-P-C	SHACKELFORD	TX70	417	438047	OA	1957	MURRAY-RUST	TOM GREEN	TX75	451	494858	ON	1955
MPI	CROCKETT	TX75	105	017319	ONA	1968	MURRAY-RUST SOUTH	TOM GREEN	TX75	451	494889	O	1955
M-RAY	SHACKELFORD	TX70	417	003882	N	1983	MURRAY-STEVENSON	RUNNELS	TX75	399	494920	O	1949
M-RAY	STEPHENS	TX70	429	003882	ONA	1982	MURRELL	COOKE	TX90	097	494951	OA	1951
MRH	RUNNELS	TX75	399	000740	N	1976	MURRY'S MAGIC	LIVE OAK	TX20	297	015410	O	1995
MRY	COCHRAN	TX85	079	013716	OA	1990	MURTAGH	SAN PATRICIO	TX40	409	495013	OA	1968
MSTG ISL 746-L	OFFSHORE-STATE	TX05	990	875746	N	1988	MURULLA	DUVAL	TX40	131	495044	OA	1947
MSTG ISL 748-L	OFFSHORE-STATE	TX05	990	017239	N	2001	MUSCADINE	TYLER	TX30	457	495075	OA	1958
MSTG ISL BLK 748-L	OFFSHORE-STATE	TX05	990	875748	N	2001	MUSE CHURCH	ANDERSON	TX60	001	012588	OA	1988
MSTG ISL BLK 773-L	OFFSHORE-STATE	TX05	990	875773	N	1982	MUSGO	DUVAL	TX40	131	495106	OA	1965
MSTG ISL BLK 818-L & 820-L	OFFSHORE-STATE	TX05	990	006246	N	1979	MUSGROVE	PALO PINTO	TX70	363	010816	N	1986
MSTG ISL BLK 881-L	OFFSHORE-STATE	TX05	990	007686	N	1978	MUSGOEGEE	DE WITT	TX20	123	495292	O	1979
MSTG ISL BLK 889	OFFSHORE-STATE	TX05	990	876889	ONA	1955	MUSSELMAN	SHACKELFORD	TX70	417	495509	ONA	1978
MT CALM	HILL	TX50	217	490301	OA	1928	MUSSELMAN	VICTORIA	TX40	469	495509	O	1954
MT EDEN	GONZALES	TX10	177	490518	ONA	1969	MUSTANG	GLASSCOCK	TX80	173	495602	OA	1982
MT ENTERPRISE	RUSK	TX60	401	490539	N	1974	MUSTANG	JACKSON	TX20	239	495602	O	1942
MT ENTERPRISE SOUTH	RUSK	TX60	401	004465	O	1981	MUSTANG BAYOU	BRAZORIA	TX30	039	001742	OA	1980
MT OLIVE EAST	FRANKLIN	TX60	159	010564	N	1985	MUSTANG CREEK	COLORADO	TX30	089	495664	ONA	1952
MT SELMAN	CHEROKEE	TX60	073	491200	N	1954	MUSTANG CREEK	LAVACA	TX20	285	495664	ONA	1952
MT SION	PALO PINTO	TX70	363	001735	OA	1978	MUSTANG CREEK EAST	JACKSON	TX20	239	495695	ON	1950
MT SION	STEPHENS	TX70	429	001735	OA	1978	MUSTANG CREEK EAST	LIVE OAK	TX20	297	495695	N	1958
MT VERNON	FRANKLIN	TX60	159	491324	OA	1958	MUSTANG DRAW	MARTIN	TX80	317	495726	OA	1971
MT VERNON NORTH	FRANKLIN	TX60	159	491479	O	1986	MUSTANG FLATS	ORANGE	TX30	361	017640	N	2004
MTS	DAWSON	TX85	115	006577	OA	1984	MUSTANG GULCH	BRAZORIA	TX30	039	013905	N	1990
MU 861-L	OFFSHORE-STATE	TX05	990	875861	N	2002	MUSTANG ISL 750-L	OFFSHORE-STATE	TX05	990	875750	N	1989
MUD CREEK	CHEROKEE	TX60	073	491789	N	1984	MUSTANG ISLAND	NUECES	TX40	355	495788	ONA	1949
MUD FLATS	ARANSAS	TX40	007	491913	ONA	1949	MUSTANG ISLAND	OFFSHORE-STATE	TX05	990	495788	ONA	1979
MUD FLATS SOUTH	ARANSAS	TX40	007	491944	ONA	1966	MUSTANG ISLAND BLK 747	OFFSHORE-STATE	TX05	990	875747	N	1974
MUD ISLAND	ARANSAS	TX40	007	491975	N	1964	MUSTANG ISLAND BLK 749-L	OFFSHORE-STATE	TX05	990	875749	N	1974
MUD ISLAND LAKE	MATAGORDA	TX30	321	492006	O	1968	MUSTANG ISLAND BLK 749-L	OFFSHORE-STATE	TX05	990	875749	N	1974
MUDD	COLORADO	TX30	089	492146	N	1979	MUSTANG ISLAND BLK 772	OFFSHORE-STATE	TX05	990	875772	N	1982
MUDDY ROAD	JASPER	TX30	241	015315	N	1994	MUSTANG ISLAND BLK 774	OFFSHORE-STATE	TX05	990	875774	N	1979
MUDGE-GRAHAM	THROCKMORTON	TX70	447	492285	O	1947	MUSTANG ISLAND BLK 794	OFFSHORE-STATE	TX05	990	875794	N	1981
MUDGE-SLOUGH	THROCKMORTON	TX70	447	492316	O	1949	MUSTANG ISLAND BLK 797	OFFSHORE-STATE	TX05	990	875797	N	1983
MUDHILL	BEE	TX20	025	492347	ONA	1955	MUSTANG ISLAND BLK 818-L	OFFSHORE-STATE	TX05	990	875818	N	1979
MUELLER	MONTAGUE	TX90	337	492409	OA	1942	MUSTANG ISLAND BLK 818-L	OFFSHORE-STATE	TX05	990	875818	N	1979
MUELLER	STEPHENS	TX70	429	492409	OA	1983	MUSTANG ISLAND BLK 820	OFFSHORE-STATE	TX05	990	875820	N	1979
MUELLER-O-	STEPHENS	TX70	429	492502	OA	1949	MUSTANG ISLAND BLK 861-L	OFFSHORE-STATE	TX05	990	175861	N	2002
MUERTO CREEK	JIM WELLS	TX40	249	004467	N	1983	MUSTANG ISLAND BLK 883	OFFSHORE-STATE	TX05	990	876883	N	1973
MUGGINSVILLE	SHACKELFORD	TX70	417	492595	ONA	1949	MUSTANG ISLAND BLK 901S	OFFSHORE-STATE	TX05	990	876901	N	1977
MUGGINSVILLE WEST	SHACKELFORD	TX70	417	492626	OA	1953	MUSTANG ISLAND BLK 903S	OFFSHORE-STATE	TX05	990	876903	N	1957
MUHLER CREEK	BAYLOR	TX90	023	005663	OA	1983	MUSTANG ISLAND BLK 904S	OFFSHORE-STATE	TX05	990	876904	N	1957
MUIL	ATASCOSA	TX10	013	492688	OA	1946	MUSTANG ISLAND BLK 905S	OFFSHORE-STATE	TX05	990	876905	N	1957
MUIL	JIM WELLS	TX40	249	492688	N	1982	MUSTANG ISLAND BLK 906S	OFFSHORE-STATE	TX05	990	876906	N	1977

Field Name	County Name	State Sub	Co Code	Field Code	Field Type	Disc Year	Field Name	County Name	State Sub	Co Code	Field Code	Field Type	Disc Year
MUSTANG ISLAND BLK 981S	OFFSHORE-STATE	TX05	990	876981	N	1969	NATIONAL	WILBARGER	TX90	487	499355	OA	1945
MUSTANG ISLAND BLK 983S	OFFSHORE-STATE	TX05	990	876983	N	1985	NATIONAL VICTORY	WILBARGER	TX90	487	499386	O	1946
MUSTANG ISLAND SOUTH	NUECES	TX40	355	495819	N	1951	NATIONS FIFTY-NINE	SHACKELFORD	TX70	417	015004	O	1993
MUSTANG ISLAND WEST	NUECES	TX40	355	495850	ONA	1966	NAVARRO COLE	WEBB	TX40	479	499913	N	1956
MUY BUENO	GOLIAD	TX20	175	013620	N	1990	NAVARRO CROSSING	HOUSTON	TX60	225	499944	ONA	1938
MUY GRANDE	DUVAL	TX40	131	013259	N	1989	NAVARRO CROSSING	LEON	TX50	289	499944	ONA	1938
MUY MALO	WEBB	TX40	479	013260	N	1989	NAVARRO CROSSING NE	HOUSTON	TX60	225	499975	OA	1967
MUY SOLO	JIM WELLS	TX40	249	006976	N	1984	NAVARRO CROSSING SOUTH	HOUSTON	TX60	225	006579	OA	1984
MWH	GARZA	TX85	169	013554	OA	1990	NAVARRO CROSSING SW	HOUSTON	TX60	225	015779	N	1996
MY WAY	IRION	TX75	235	013618	OA	1999	NAVARRO CROSSING WEST	LEON	TX50	289	500006	O	1939
MYERS	CALLAHAN	TX70	059	496215	ONA	1955	NAVASOTA	LIMESTONE	TX50	293	009298	N	1985
MYERS	JACK	TX90	237	496215	O	1938	NAVASOTA RIVER	BRAZOS	TX30	041	015705	N	2000
MYERS WEST	JACK	TX90	237	496308	OA	1956	NAVASOTA RIVER	BURLESON	TX30	051	015705	N	1997
MYERSVILLE	DE WITT	TX20	123	001743	N	1981	NAVASOTA RIVER	GRIMES	TX30	185	015705	N	1995
MYERSVILLE EAST	DE WITT	TX20	123	001744	N	1979	NAVASOTA RIVER	WASHINGTON	TX30	477	015705	N	1995
MYKAWA	HARRIS	TX30	201	496370	ONA	1929	NAVIDAD	JACKSON	TX20	239	500037	N	1962
MYKAWA EAST	HARRIS	TX30	201	006928	N	1984	NAVIGATOR	DICKENS	TX85	125	015564	O	1996
MYKAWA NEW	HARRIS	TX30	201	496401	ONA	1934	NAVYA	WILBARGER	TX90	487	015317	O	1995
MYNARD	JACK	TX90	237	008792	OA	1985	NAYLOR	COLEMAN	TX70	083	500254	OA	1952
MYRA	CALLAHAN	TX70	059	496432	O	1954	NAYLOR	JIM WELLS	TX40	249	500254	N	1945
MYRL	BROWN	TX70	049	010566	N	1985	NAZERA	MENARD	TX75	327	500285	O	1961
MYRNA LYNN	RUNNELS	TX75	399	000741	ONA	1980	NBOP	YOUNG	TX90	503	014368	N	1992
MYRTL	BORDEN	TX85	033	496463	OA	1951	NDR	HOWARD	TX80	227	009299	OA	1985
MYRTL B	LOVING	TX80	301	008579	OA	1984	NDST	HARDEMAN	TX90	197	012237	OA	1987
MYRTL BEACH	HOOD	TX70	221	013504	N	1989	NEAL	ARCHER	TX90	009	500526	O	1948
MYRTL EAST	BORDEN	TX85	033	496494	OA	1959	NEAL	FREESTONE	TX50	161	500526	N	1979
MYRTL NOLTE	HARRISON	TX60	203	011810	N	1987	NEAL	WHARTON	TX30	481	500526	N	1965
MYRTL NORTH	BORDEN	TX85	033	496525	OA	1961	NEAL HILL	LIBERTY	TX30	291	500557	ONA	1965
MYRTL NW	BORDEN	TX85	033	496556	OA	1967	NEAL HILL NORTH	LIBERTY	TX30	291	006306	O	1984
MYRTL SOUTH	BORDEN	TX85	033	496587	O	1971	NEAL RANCH	UPTON	TX75	461	500588	OA	1948
MYRTL SPRINGS	VAN ZANDT	TX50	467	496618	ONA	1944	NEALE	JACK	TX90	237	500619	OA	1984
MYRTL SPRINGS NE	VAN ZANDT	TX50	467	496649	N	1970	NEAR	HARDEMAN	TX90	197	015778	O	1995
MYRTL SW	BORDEN	TX85	033	496680	O	1992	NEAR RANCH	SHACKELFORD	TX70	417	015005	ON	1994
MYRTL WEST	BORDEN	TX85	033	496711	OA	1956	NEARBURG	HOWARD	TX80	227	500681	ONA	1969
N A M	RUNNELS	TX75	399	497300	OA	1975	NEARCO	HOWARD	TX80	227	500712	O	1972
N FUNSTON	JONES	TX70	253	015544	OA	1995	NEBBISH	CASS	TX60	067	500743	O	1957
N S D	BORDEN	TX85	033	497495	O	1958	NECESSITY	STEPHENS	TX70	429	500929	ONA	1952
N T R	COLEMAN	TX70	083	497506	N	1978	NECHANITZ	FAYETTE	TX30	149	012401	OA	1988
N Y Y	MARTIN	TX80	317	007151	OA	1982	NECHES	ANDERSON	TX60	001	500960	OA	1953
NA	KING	TX85	269	006929	OA	1984	NECHES	CHEROKEE	TX60	073	500960	OA	1953
NAB	TAYLOR	TX70	441	005666	OA	1983	NECHES EAST	CHEROKEE	TX60	073	500991	OA	1963
NABERS	BROWN	TX70	049	006672	OA	1984	NECHES NORTH	ANDERSON	TX60	001	501022	OA	1969
NABORS	OCHILTREE	TX95	357	497557	N	1961	NECHES RIVER	JASPER	TX30	241	007637	OA	1983
NABORS	WISE	TX90	497	497557	O	1958	NECHES RIVER	ORANGE	TX30	361	007637	N	1993
NABOURS	RUNNELS	TX75	399	000742	OA	1980	NEDERLAND	JEFFERSON	TX30	245	017130	OA	2002
NACHLINGER	BROWN	TX70	049	008248	N	1984	NEDES	THROCKMORTON	TX70	447	501084	OA	1952
NACOGDOCHES	ANGELINA	TX60	005	497588	OA	1866	NEEBE	JACK	TX90	237	501099	OA	1977
NACOGDOCHES	NACOGDOCHES	TX60	347	497588	OA	1866	NEECE	COLEMAN	TX70	083	001750	OA	1981
NACOGDOCHES EAST	NACOGDOCHES	TX60	347	497591	N	1980	NEEDLE CREEK	MCCULLOCH	TX75	307	014369	ON	1992
NACOGDOCHES NW	NACOGDOCHES	TX60	347	006578	N	1984	NEEDMORE	DIMMIT	TX10	127	501115	OA	1979
NACONICHE CREEK	NACOGDOCHES	TX60	347	497601	ONA	1978	FORT BEND	FORT BEND	TX30	157	501146	ONA	1941
NACONICHE CREEK EAST	NACOGDOCHES	TX60	347	497604	N	1981	FORT BEND	FORT BEND	TX30	157	016230	N	2001
NACONICHE CREEK WEST	NACOGDOCHES	TX60	347	007520	N	1983	FORT BEND	FORT BEND	TX30	157	501177	N	1966
NADA	COLORADO	TX30	089	497619	ONA	1944	FORT BEND	FORT BEND	TX30	157	501208	ON	1959
NADA	WHARTON	TX30	481	497619	N	1944	FORT BEND	FORT BEND	TX30	157	501239	ON	1961
NADA AQUI	HIDALGO	TX40	215	017129	O	2002	NEEL	MENARD	TX75	327	003900	OA	1983
NADA EAST	COLORADO	TX30	089	013906	OA	1990	NEELY	DUVAL	TX40	131	501270	ONA	1956
NADA MUCHO	HARRIS	TX30	201	002578	N	1999	NEELY	STEPHENS	TX70	429	501270	OA	1982
NADA NE	COLORADO	TX30	089	497650	N	1962	NEELY	THROCKMORTON	TX70	447	501270	OA	1981
NADA SE	COLORADO	TX30	089	497681	ONA	1965	NEELY EAST	DUVAL	TX40	131	501332	OA	1965
NADA SOUTH	COLORADO	TX30	089	497712	N	1956	NEELY NORTH	DUVAL	TX40	131	501363	O	1965
NADA SOUTH	WHARTON	TX30	481	497712	N	1956	NEELY WEST	DUVAL	TX40	131	501394	OA	1962
NADA SW	COLORADO	TX30	089	497743	N	1962	NEELY-LAWN	TAYLOR	TX70	441	001752	OA	1977
NADA SW	WHARTON	TX30	481	497743	N	1962	NEEPER	FISHER	TX70	151	001753	OA	1981
NADA WEST	COLORADO	TX30	089	497774	ON	1967	NEFF	SHACKELFORD	TX70	417	501425	OA	1983
NAIL	SHACKELFORD	TX70	417	497898	ONA	1927	NEGRO CREEK	LIMESTONE	TX50	293	501487	OA	1926
NAIL 7-W	SHACKELFORD	TX70	417	001746	O	1978	NEHER	JACK	TX90	237	501511	N	1978
NAIL NORTH	SHACKELFORD	TX70	417	497929	OA	1953	NEIANDA	JONES	TX70	253	501518	OA	1945
NAIL RANCH-78-	SHACKELFORD	TX70	417	497991	OA	1970	NEIANDA SE	JONES	TX70	253	501549	OA	1953
NAIL TRACT 2	SHACKELFORD	TX70	417	498022	O	1958	NEIANDA SOUTH	JONES	TX70	253	001754	OA	1981
NAIL TRACT 20	SHACKELFORD	TX70	417	498053	OA	1957	NEIANDA WEST	JONES	TX70	253	501580	O	1956
NAIL-MONROE	SHACKELFORD	TX70	417	015000	O	1994	NEILL	DENTON	TX90	121	501673	N	1988
NAILS CREEK	LEE	TX30	287	008580	OA	1984	NEILL	FISHER	TX70	151	501673	O	1955
NALL	STEPHENS	TX70	429	498146	OA	1982	NEILL SOUTH	FISHER	TX70	151	501704	OA	1970
NALL	WISE	TX90	497	498146	OA	1958	NEILL SOUTH	NOLAN	TX70	353	501704	OA	1970
NALL SE	WISE	TX90	497	498177	O	1959	NELLIE	LAVACA	TX20	285	501828	N	1991
NALL SOUTH	WISE	TX90	497	498208	ON	1958	NELLIE K	RUNNELS	TX75	399	007932	O	1981
NAN	DIMMIT	TX10	127	002194	O	1979	NELSON	ANDREWS	TX80	003	502076	OA	1946
NAN DAWS	YOUNG	TX90	503	015777	O	1979	NELSON	NUECES	TX40	355	502076	O	1936
NANA RUTH	JONES	TX70	253	007237	O	1997	NELSON & WADDELL	WHARTON	TX30	481	001755	ON	1978
NANCE	MATAGORDA	TX30	321	498332	N	1962	NELSON SCULLY	STEPHENS	TX70	429	003901	ON	1983
NANCE DIST 4	WEBB	TX40	479	498363	N	1958	NELSON SOUTH	ANDREWS	TX80	003	010986	O	1986
NANCY	BRAZORIA	TX30	039	498425	N	1981	NELSON-SILSBEE	HARDIN	TX30	199	502107	N	1964
NANCY	LIPSCOMB	TX95	295	498425	ONA	1983	NELSONVILLE	AUSTIN	TX30	015	502138	ONA	1951
NANCY FIELD	BRAZORIA	TX30	039	009628	N	1981	NELSONVILLE WEST	AUSTIN	TX30	015	502151	OA	1974
NANCY NORTH	SHACKELFORD	TX70	417	498477	N	1979	NELTA	HOPKINS	TX50	223	502169	N	1967
NANCY -S-	SCHLEICHER	TX75	413	498487	O	1954	NEMEC	NUECES	TX40	355	502185	N	1977
NANCY-DIANNE	LEE	TX30	287	012015	O	1987	NENA GAIL	COLEMAN	TX70	083	003902	ONA	1983
NANN	JONES	TX70	253	014465	OA	1992	NENA LUCIA	NOLAN	TX70	353	502200	ONA	1955
NANN-ETHEL	JACK	TX90	237	498531	OA	1975	NENA LUCIA EAST	NOLAN	TX70	353	502231	O	1963
NANNIE B	COOKE	TX90	097	498549	O	1969	NENA LUCIA NORTH	NOLAN	TX70	353	502262	O	1967
NANNIE KIRK	HUTCHINSON	TX95	233	007219	N	1992	NENA LUCIA SOUTH	NOLAN	TX70	353	502283	O	1975
NANNIE MAY	YOAKUM	TX85	501	498580	OA	1961	NENA LUCIA WEST	MITCHELL	TX80	335	502293	OA	1962
NAN-O	PALO PINTO	TX70	363	001747	N	1981	NENA LUCIA WEST	NOLAN	TX70	353	502293	OA	1962
NAN-SU-GAIL	FREESTONE	TX50	161	498239	ONA	1957	NENNEY	STONEMAN	TX70	433	502324	OA	1951
NAN-SU-GAIL	NAVARRO	TX50	349	498239	ONA	1957	NESBETT	NAVARRO	TX50	349	502541	OA	1957
NAOMI	MONTAGUE	TX90	337	498611	O	1950	NETA	ZAVALA	TX10	507	002197	ONA	1978
NAPECO	YOUNG	TX90	503	498630	OA	1975	NETTERVILLE	PECOS	TX80	371	502727	ONA	1934
NAPECO NW	YOUNG	TX90	503	000238	ON	1979	NETTERVILLE	WARD	TX80	475	502727	ONA	1934
NAPECO SW	YOUNG	TX90	503	498638	OA	1978	NETTLE	ARANSAS	TX40	007	502836	N	1977
NAPIER	SAN JACINTO	TX30	407	498642	N	1959	NETTLE	FREESTONE	TX50	161	502836	N	1983
NARCISSA	THROCKMORTON	TX70	447	00									

TEXAS

Field Name	County Name	State Sub	Co Code	Field Code	Field Disc Type	Year	Field Name	County Name	State Sub	Co Code	Field Code	Field Disc Type	Year		
NEVINS SW	RUNNELS	TX	75	399	503037	OA	1961	NIMROD SOUTH	EASTLAND	TX	70	133	001765	OA	1981
NEVIS	ANDERSON	TX	60	001	503068	ONA	1968	NINE MILE CREEK	TOM GREEN	TX	75	451	010818	OA	1986
NEW	MCCULLOCH	TX	75	307	503099	N	1958	NINE MILE DRAW	REEVES	TX	80	389	508624	ONA	1975
NEW ACE	POLK	TX	30	373	017771	ONA	2004	NINE MILE POINT	ARANSAS	TX	40	007	508641	N	1965
NEW ACE	SAN JACINTO	TX	30	407	017771	O	2004	NINE MILE POINT EAST	ARANSAS	TX	40	007	001766	N	1981
NEW ANGELITA	SAN PATRICIO	TX	40	409	503192	O	1947	NINE MILE POINT WEST	ARANSAS	TX	40	007	508648	ONA	1977
NEW BARN	CASS	TX	60	067	006445	N	1992	NINE YEAR	LA SALLE	TX	10	283	015319	O	1994
NEW BIELAU	COLORADO	TX	30	089	503316	ONA	1972	NINETEENTH HOLE	COLEMAN	TX	70	083	001767	N	1981
NEW BIELAU SW	COLORADO	TX	30	089	503327	N	1972	NINETY ONE	POLK	TX	30	373	013908	N	1990
NEW BOOTS	COTTLE	TX	85	101	015007	O	1995	NIPPLE PEAK	COKE	TX	75	081	508734	OA	1955
NEW BOOTS	FOARD	TX	90	155	015007	NA	1994	NIPPLE PEAK SOUTH	COKE	TX	75	081	016934	OA	1998
NEW CHANCE	YOAKUM	TX	85	501	003102	OA	1982	NITA	MARION	TX	60	315	508827	ONA	1969
NEW COLLINS	LIVE OAK	TX	20	297	015617	O	1995	NITA DEES	MARION	TX	60	315	006583	N	1984
NEW DIANA	UPSHUR	TX	60	459	503595	OA	1959	NITSCHKE	MARION	TX	60	315	508827	ONA	1969
NEW DIANA NORTH	UPSHUR	TX	60	459	503626	OA	1968	NIX	ANDREWS	TX	80	003	508889	O	1948
NEW ERA	GAINES	TX	85	165	503719	O	1997	NIX NORTH	ANDREWS	TX	80	003	508920	N	1957
NEW ERA SOUTH	GAINES	TX	85	165	003749	OA	1998	NIX SOUTH	ANDREWS	TX	80	003	508951	OA	1953
NEW FRONTIER	CRANE	TX	80	103	503781	O	1960	NIXON	GONZALES	TX	10	177	508982	ONA	1950
NEW HARMONY	SMITH	TX	60	423	503843	OA	1964	NIXON	WILSON	TX	10	493	508982	ONA	1950
NEW HOPE	FRANKLIN	TX	60	159	504184	ONA	1943	NIXON EAST	GONZALES	TX	10	177	508984	OA	1976
NEW HOPE EAST	CAMP	TX	60	063	504215	N	1972	NIXON RANCH	SCHLEICHER	TX	75	413	000748	OA	1980
NEW KIRK	SHACKELFORD	TX	70	417	504277	OA	1952	NIXON SE	GONZALES	TX	10	177	002199	OA	1980
NEW LONDON	RUSK	TX	60	401	504339	OA	1983	NIX-TODD	HEMPHILL	TX	95	211	007220	N	1997
NEW MAG	GRAYSON	TX	90	181	007152	O	1981	N-J	YOUNG	TX	90	503	497433	O	1963
NEW MALO SUENO	WEBB	TX	40	479	013264	ON	1989	N-J EAST	YOUNG	TX	90	503	497464	OA	1963
NEW PROSPECT	RUSK	TX	60	401	006582	OA	1984	NN	KING	TX	85	269	008258	OA	1984
NEW RIVER BEND	REFUGIO	TX	20	391	009998	ONA	1985	NO AMIGO	GLASSCOCK	TX	80	173	016897	ONA	2001
NEW SALEM	PALO PINTO	TX	70	363	504742	N	1982	NO HAT	GARZA	TX	85	169	015889	O	1991
NEW SEVEN	TAYLOR	TX	70	441	504804	ONA	1959	NOACK	SHACKELFORD	TX	70	417	509425	OA	1977
NEW SUMERFIELD	CHEROKEE	TX	60	073	000746	N	1979	NOACK	WILLIAMSON	TX	10	491	509425	OA	1933
NEW SWEDEN	TRAVIS	TX	10	453	504866	OA	1955	NOACK COW HERD	BURLESON	TX	30	051	509432	ONA	1975
NEW TAITON	WHARTON	TX	30	481	504897	N	1949	NOACK COW HERD	LEE	TX	30	287	509432	ONA	1975
NEW TAITON EAST	WHARTON	TX	30	481	504906	N	1971	NOACK COW HERD EAST	BURLESON	TX	30	051	509436	OA	1976
NEW TAITON NORTH	WHARTON	TX	30	481	504928	N	1970	NOACK COW HERD EAST	LEE	TX	30	287	509436	OA	1976
NEW TAITON WEST	WHARTON	TX	30	481	504959	N	1971	NOACK COW HERD NE	BURLESON	TX	30	051	509440	OA	1978
NEW ULM	AUSTIN	TX	30	015	504990	ONA	1945	NOACK COW HERD SOUTH	LEE	TX	30	287	509448	OA	1978
NEW ULM SE	AUSTIN	TX	30	015	001758	N	1979	NOBA	KNOX	TX	90	275	509549	OA	1956
NEW ULM SW	AUSTIN	TX	30	015	505000	ONA	1971	NOBILE	MONTAGUE	TX	90	337	509611	OA	1969
NEW ULM SW	COLORADO	TX	30	089	505000	ONA	1971	NOBLE NORTH	JACKSON	TX	20	239	509766	N	1990
NEW WAVERLY	WALKER	TX	30	471	505063	N	1972	NOBLES	MIDLAND	TX	80	329	509952	O	1958
NEW YEAR	BAYLOR	TX	90	023	003904	OA	1983	NOCONA NORTH	MONTAGUE	TX	90	337	510138	O	1953
NEW YEAR '95	CONCHO	TX	75	095	015743	O	1995	NOCONA SOUTH	MONTAGUE	TX	90	337	510169	OA	1952
NEW YEARS EVE	JACK	TX	90	237	003903	O	1983	NOEL	THROCKMORTON	TX	70	447	009301	N	1985
NEW YORK CITY	CLAY	TX	90	077	505145	ONA	1947	NOELKE	CROCKETT	TX	75	105	510200	ONA	1940
NEW YORK CITY EAST	CLAY	TX	90	077	505176	O	1959	NOELKE NE	CROCKETT	TX	75	105	510231	ONA	1953
NEW ZAPATA	ZAPATA	TX	40	505	001759	N	1981	NOELKE SE	CROCKETT	TX	75	105	510262	ONA	1958
NEWARK EAST	BOSQUE	TX	50	035	003734	N	2002	NOELKE SOUTH	CROCKETT	TX	75	105	510293	O	1962
NEWARK EAST	COOKE	TX	90	097	003734	ON	2003	NOELKE WEST	CROCKETT	TX	75	105	510324	ON	1961
NEWARK EAST	DENTON	TX	90	121	003734	ON	1981	NOFISH	FISHER	TX	70	151	510355	OA	1955
NEWARK EAST	ELLIS	TX	50	139	003734	N	2004	NOFISH	NOLAN	TX	70	353	510355	O	1955
NEWARK EAST	ERATH	TX	70	143	003734	ON	2003	NOGO	RUSK	TX	60	401	014370	ONA	1992
NEWARK EAST	HILL	TX	50	217	003734	N	2005	NOLAN COUNTY REGULAR	NOLAN	TX	70	353	510386	O	1948
NEWARK EAST	HOOD	TX	70	221	003734	N	2001	NOLAN EDWARD	WOOD	TX	60	499	510417	OA	1949
NEWARK EAST	JACK	TX	90	237	003734	ON	2001	NOLAND	PALO PINTO	TX	70	363	510448	N	1958
NEWARK EAST	JOHNSON	TX	50	251	003734	N	2002	NOLEN	SHACKELFORD	TX	70	417	008935	ONA	1984
NEWARK EAST	MONTAGUE	TX	90	337	003734	ON	2001	NOLINGTON	TITUS	TX	60	449	510510	OA	1961
NEWARK EAST	PALO PINTO	TX	70	363	003734	ON	2001	NOLLEY	ANDREWS	TX	80	003	510541	OA	1951
NEWARK EAST	PARKER	TX	70	367	003734	N	2001	NOLLEY	GAINES	TX	85	165	510541	OA	1951
NEWARK EAST	TARRANT	TX	50	439	003734	N	1981	NOLTE	LIBERTY	TX	30	291	510603	N	1958
NEWARK EAST	WISE	TX	90	497	003734	ON	1981	NOLTE MARSH	LIBERTY	TX	30	291	004021	ONA	1982
NEWCASTLE	YOUNG	TX	90	503	505734	OA	1950	NOLTY	CALHOUN	TX	20	057	510618	ONA	1978
NEWCASTLE EAST	YOUNG	TX	90	503	505765	ON	1961	NOMAD	GAINES	TX	85	165	003750	O	1998
NEWCASTLE NE	YOUNG	TX	90	503	505827	OA	1969	NOME	JEFFERSON	TX	30	245	510634	ONA	1936
NEWCASTLE NORTH	YOUNG	TX	90	503	505858	OA	1969	NOME NE	JEFFERSON	TX	30	245	001770	ONA	1980
NEWCASTLE NW	YOUNG	TX	90	503	505889	O	1950	NOME NORTH	JEFFERSON	TX	30	245	510665	ON	1957
NEWCOMB	SHACKELFORD	TX	70	417	506044	OA	1951	NOME SE	JEFFERSON	TX	30	245	510691	ONA	1978
NEWELL	SHACKELFORD	TX	70	417	506137	ONA	1955	NOME SOUTH	JEFFERSON	TX	30	245	510696	ONA	1952
NEW-MAG	GRAYSON	TX	90	181	504432	ONA	1955	NOME WEST	LIBERTY	TX	30	291	018887	N	2006
NEWMAN	FISHER	TX	70	151	506509	OA	1957	NOMECO	VICTORIA	TX	20	469	014045	N	1990
NEWMONT	STARR	TX	40	427	506524	N	1975	NOMISS	NOLAN	TX	70	353	004472	OA	1983
NEWORA	ORANGE	TX	30	361	013265	N	1988	NONA MILLS	HARDIN	TX	30	199	510727	ONA	1950
NEWPORT	CLAY	TX	90	077	506540	ONA	1951	NONA MILLS WEST	HARDIN	TX	30	199	510758	N	1958
NEWPORT	JACK	TX	90	237	506540	ONA	1951	NOODLE	JONES	TX	70	253	510882	OA	1947
NEWPORT NORTH	CLAY	TX	90	077	506571	OA	1954	NOODLE EAST	JONES	TX	70	253	510944	OA	1950
NEWPORT NW	CLAY	TX	90	077	506602	O	1955	NOODLE NORTH	JONES	TX	70	253	510975	OA	1953
NEWPORT SE	JACK	TX	90	237	506633	OA	1963	NOODLE NW	FISHER	TX	70	151	511006	OA	1955
NEWPORT SOUTH	JACK	TX	90	237	506664	ONA	1963	NOODLE NW	JONES	TX	70	253	511006	OA	1955
NEWPORT SOUTH	MONTAGUE	TX	90	337	506664	ON	1963	NOODLE SOUTH	JONES	TX	70	253	511037	OA	1941
NEWPORT WEST	JACK	TX	90	237	506695	ONA	1953	NOODLE SW	JONES	TX	70	253	001772	OA	1981
NEWSOM	GAINES	TX	85	165	506757	N	1974	NOODLE WEST	JONES	TX	70	253	511068	ONA	1954
NEWSOME	CAMP	TX	60	063	506788	OA	1953	NOODLE-CENTRAL	JONES	TX	70	253	510913	OA	1943
NEWSOME	FRIO	TX	10	163	506788	OA	1953	NOODLEKIRK	JONES	TX	70	253	511099	ONA	1955
NEWTON	NEWTON	TX	30	351	506819	ONA									

Field Name	County Name	State Sub Code	Co Code	Field Code	Field Disc Type Year	Field Name	County Name	State Sub Code	Co Code	Field Code	Field Disc Type Year
NORMANNA SOUTH	BEE	TX20	025	512246	N 1963	OAK ISLAND	JEFFERSON	TX30	245	516907	ONA 1970
NORMANNA SW	BEE	TX20	025	512252	ONA 1972	OAK LAKE	MCLENNAN	TX50	309	516938	OA 1969
NORMANNA WEST	BEE	TX20	025	001774	ONA 1980	OAKES	RUNNELS	TX75	399	517341	OA 1965
NORROSENA CREEK	DUVAL	TX40	131	512262	N 1978	OAKHURST	SAN JACINTO	TX30	407	517465	N 1979
NORRITCAS CREEK	JIM HOGG	TX40	247	512308	O 1953	OAKLAND	COLORADO	TX30	089	517496	N 1971
NORRIS	OCHILTREE	TX95	357	512339	ONA 1982	OAKLAND	JACK	TX90	237	517496	OA 1982
NORRIS	PALO PINTO	TX70	363	512339	ONA 1967	OAKLAW	CROCKETT	TX75	105	000755	ONA 1980
NORRIS	WHARTON	TX30	481	512339	N 1979	OAKMONT	NUECES	TX40	355	018531	O 2005
NORRISWORTHY	REFUGIO	TX20	391	512463	O 1951	OAKS	FREESTONE	TX50	161	517961	N 1975
NORTE	ZAVALA	TX10	507	002201	N 1978	OAKS	LIMESTONE	TX50	293	517961	N 1975
NORTEX	ARCHER	TX90	009	512494	O 1955	OAKVILLE	LIVE OAK	TX20	297	518054	ONA 1936
NORTH CREEK RANCH	JACK	TX90	237	011812	N 1979	OAKVILLE EAST	LIVE OAK	TX20	297	518075	ON 1975
NORTH LINE	YOAKUM	TX85	501	512589	OA 1978	OAKVILLE SOUTH	LIVE OAK	TX20	297	518085	ON 1957
NORTH OMEN	SMITH	TX60	423	016577	OA 2000	OAKVILLE SW	OFFSHORE-STATE	TX05	990	004024	N 1982
NORTH PASTURE	SAN PATRICIO	TX40	409	512592	ONA 1953	OAKVILLE WEST	LIVE OAK	TX20	297	518116	OA 1962
NORTH RIDGE	EASTLAND	TX70	133	016195	N 1994	OAKVILLE-WILCOX	LIVE OAK	TX20	297	518147	ONA 1946
NORTH WILLOW	KING	TX85	269	016474	O 1999	OAKWOOD	LEON	TX50	289	518178	ONA 1939
NORTH WILLOW EAST	KING	TX85	269	003747	O 1999	OAKWOOD DOME	FREESTONE	TX50	161	518209	ONA 1958
NORTHAM	OCHILTREE	TX95	357	010571	N 1985	OAKWOOD DOME	LEON	TX50	289	518209	ON 1958
NORTHEAST AREA	STEPHENS	TX70	429	512866	OA 1950	OAKWOOD SW	LEON	TX50	289	518333	N 1951
NORTHERN LIGHTS	STERLING	TX80	431	013151	O 1989	OAKWOOD WEST	LEON	TX50	289	518364	N 1984
NORTHERN RANCH	MATAGORDA	TX30	321	512928	ONA 1958	OASIS	SCHLEICHER	TX75	413	518386	N 1974
NORTHERN RANCH SOUTH	MATAGORDA	TX30	321	512959	ONA 1962	OATES	PECOS	TX80	371	518426	OA 1947
NORTHERN RANCH WEST	MATAGORDA	TX30	321	512990	OA 1966	OATES NE	PECOS	TX80	371	518457	N 1961
NORTHINGTON	WHARTON	TX30	481	512999	N 1975	OATES SW	PECOS	TX80	371	001789	N 1981
NORTH RIDGE	JACK	TX90	237	513009	ONA 1973	O-B OILS	TAYLOR	TX70	441	011522	OA 1987
NORTHTRUP	LIPSCOMB	TX95	295	513021	ONA 1956	OBIDURATE OBELISK	JONES	TX70	253	015208	O 1994
NORTHTRUP	OCHILTREE	TX95	357	513021	ONA 1956	OBENHAUS	WILBARGER	TX90	487	518550	OA 1970
NORTHTRUP SOUTH	OCHILTREE	TX95	357	513031	N 1971	OBLATE	HIDALGO	TX40	215	518705	ONA 1955
NORTHSTAR	WALLER	TX20	479	015659	N 2003	OBLATE WEST	HIDALGO	TX40	215	013622	N 1990
NORTHWEST LAKE	WISE	TX90	497	513083	ON 1957	OBRIEN	HASKELL	TX70	207	518767	OA 1951
NORTON	RUNNELS	TX75	399	513114	OA 1949	OBRIEN	MILAM	TX10	331	518767	N 1984
NORTON EAST	RUNNELS	TX75	399	513145	OA 1956	OBRIEN EAST	HASKELL	TX70	207	518798	O 1953
NORTON NORTH	RUNNELS	TX75	399	513176	ONA 1954	OBRIEN NORTH	HASKELL	TX70	207	518829	OA 1960
NORTON SOUTH	RUNNELS	TX75	399	513207	O 1967	OBRIEN RANCH	BEE	TX20	025	518860	N 1996
NORTON WEST	RUNNELS	TX75	399	513269	ONA 1954	OBRIEN RANCH	GOLIAD	TX20	175	518860	ON 1964
NORVELL	STEPHENS	TX70	429	513362	ONA 1956	OBRIEN SOUTH	HASKELL	TX70	207	518891	O 1959
NORVELL SE	STEPHENS	TX70	429	513393	N 1956	OBRIEN WEST	HASKELL	TX70	207	518953	OA 1954
NORWEGIAN CREEK SOUTH	ANDERSON	TX60	001	012240	OA 1987	OCEAN VIEW	SHACKELFORD	TX70	417	015517	O 1996
NOVAD	CALLAHAN	TX70	059	008729	OA 1984	OCEANIC	HOWARD	TX80	227	519077	OA 1953
NOTLA	OCHILTREE	TX95	357	513548	N 1958	OCEANIC NE	BORDEN	TX85	033	519084	OA 1968
NOTREES NORTH	ECTOR	TX80	135	513579	O 1956	OCHO JUAN	FISHER	TX70	151	519170	OA 1955
NOVA	WOOD	TX60	499	513641	OA 1971	OCHO JUAN	SCURRY	TX85	415	519170	OA 1955
NOVA SOUTH	TITUS	TX60	449	000751	OA 1980	OCKER	ARANSAS	TX40	007	519232	N 1964
NOVA SOUTH	WOOD	TX60	499	000751	OA 1980	OCONNOR	GOLIAD	TX20	175	519387	N 1980
NOVI	YOUNG	TX90	503	513703	O 1953	OCONNOR RANCH	GOLIAD	TX20	175	016861	ON 2000
NOVICE	COLEMAN	TX70	083	513734	ONA 1927	OCONNOR RANCH SOUTH	GOLIAD	TX20	175	016537	N 2000
NOVICE NORTH	COLEMAN	TX70	083	513765	ONA 1940	OCONNOR-MCFADDIN	REFUGIO	TX20	391	519418	OA 1931
NOVICE SW	COLEMAN	TX70	083	513796	OA 1952	OCOTILLO	PECOS	TX80	371	017378	N 2003
NOVICE WEST	COLEMAN	TX70	083	513827	ONA 1952	OCR SCHKADE	CALLAHAN	TX70	059	013722	O 1991
NOVO-ALLEN	COLEMAN	TX70	083	010572	OA 1985	OCTOBER	HOCKLEY	TX85	219	003884	O 1997
NOW	NOLAN	TX70	353	010823	O 1986	ODANIEL	HOWARD	TX80	227	519511	O 1950
NOWAK	PALO PINTO	TX70	363	007934	N 1982	ODELL	WILBARGER	TX90	487	519542	OA 1944
NPI 883-L	OFFSHORE-STATE	TX05	990	016703	N 2000	ODELL CREEK	ANGELINA	TX60	005	000756	N 1979
NRC	EASTLAND	TX70	133	013721	OA 1990	ODELL GREEN	SCHLEICHER	TX75	413	015839	O 1996
NRM	FLOYD	TX85	153	001778	O 1977	ODELL WEST	WILBARGER	TX90	487	519573	ONA 1964
NSTB	TERRELL	TX75	443	015942	N 1996	ODEM	SAN PATRICIO	TX40	409	519604	ONA 1939
NUARC	NUECES	TX40	355	514425	N 1966	ODEM EAST	SAN PATRICIO	TX40	409	519635	N 1959
NUARC WEST	ARANSAS	TX40	007	001779	N 1979	ODEM NORTH	SAN PATRICIO	TX40	409	519666	ON 1944
NUARC WEST	NUECES	TX40	355	001779	N 1979	ODEM NW	SAN PATRICIO	TX40	409	519697	N 1966
NUARE	NUECES	TX40	355	001780	N 1966	ODEM SE	SAN PATRICIO	TX40	409	006586	N 1983
NUECES	EDWARDS	TX10	137	514445	N 1973	ODEM SOUTH	SAN PATRICIO	TX40	409	519728	ONA 1969
NUECES BAY	NUECES	TX40	355	514456	ONA 1948	ODEM WEST	SAN PATRICIO	TX40	409	008263	N 1983
NUECES BAY DEEP CONSOL	SAN PATRICIO	TX40	409	004646	N 1998	ODESSA	ECTOR	TX80	135	519759	O 1956
NUECES BAY EAST	NUECES	TX40	355	514487	O 1951	ODONNELL	LYNN	TX85	305	519945	OA 1950
NUECES BAY SOUTH	NUECES	TX40	355	514518	OA 1951	ODONNELL NE	GARZA	TX85	169	519976	O 1957
NUECES BAY WEST	NUECES	TX40	355	514549	ONA 1950	ODONNELL NORTH	LYNN	TX85	305	001792	OA 1981
NUECES BAY WEST	SAN PATRICIO	TX40	409	514549	ONA 1950	ODONNELL WEST	LYNN	TX85	305	520007	O 1962
NUGENT NW	JONES	TX70	253	007935	OA 1982	ODONOHUE	ARCHER	TX90	009	520038	OA 1960
NUGENTS NOOK	CALLAHAN	TX70	059	001781	ONA 1979	ODGUM EAST	HARRIS	TX30	201	520286	O 1954
NUGGET	MARTIN	TX80	317	514611	O 1994	ODGEN-MABEE	COLEMAN	TX70	083	520317	O 1949
NUMBAT	LIBERTY	TX30	291	014580	N 1992	OGLESBY	SCHLEICHER	TX75	413	520441	N 1982
NUMERO DOS	FISHER	TX70	151	003907	O 1983	OH TRIANGLE	IRION	TX75	235	520472	O 1956
NUNLEY RANCH	LA SALLE	TX10	283	011815	N 1987	OHAGAN	GRAYSON	TX90	181	520503	OA 1954
NURSERY	CHAMBERS	TX30	071	514890	N 1983	OHAGAN WEST	GRAYSON	TX90	181	520534	O 1955
NURSERY	VICTORIA	TX20	469	514890	ON 1953	OHARROW	SCHLEICHER	TX75	413	520596	ONA 1955
NURSERY EAST	VICTORIA	TX20	469	514921	N 1963	OHERN	DUVAL	TX40	131	520627	ONA 1926
NURSERY SE	VICTORIA	TX20	469	001784	N 1977	OHERN	JIM HOGG	TX40	247	520627	ONA 1926
NURSERY SOUTH	VICTORIA	TX20	469	514952	N 1964	OHERN	WEBB	TX40	479	520627	ONA 1926
NURSERY SW	VICTORIA	TX20	469	514956	N 1976	OHLHAUSEN	TAYLOR	TX70	441	007936	O 1981
NUT CRACKER	FRANKLIN	TX60	159	015146	O 1992	OIL CREEK	COOKE	TX90	097	520875	OA 1982
NUTRA	RUNNELS	TX75	399	515045	O 1965	OIL CREEK	MONTAGUE	TX90	337	520875	OA 1982
NUTRA NE	RUNNELS	TX75	399	515076	OA 1966	OIL PANHARRI	PANOLA	TX60	365	008587	ONA 1984
NUTT	GLASSCOCK	TX80	173	003104	OA 1982	OILERS REVENGE	TAYLOR	TX70	441	017381	O 2003
NUVALCO	ZAVALA	TX10	507	012018	N 1985	OILTON	WEBB	TX40	479	520999	ONA 1937
NUZ	PECOS	TX80	371	515324	ONA 1960	OILTON NORTH	WEBB	TX40	479	521030	N 1966
NWR	EASTLAND	TX70	133	016351	N 1996	OILY PASS	SHACKELFORD	TX70	417	521092	O 1956
NYSTEL	TERRY	TX85	445	515751	O 1950	OINKS	THROCKMORTON	TX70	447	521123	OA 1956
O D C	GAINES	TX85	165	516411	OA 1956	OJ	JACKSON	TX20	239	015009	N 1994
O D C NE	GAINES	TX85	165	007155	OA 1982	OKLAUNION SOUTH	WILBARGER	TX90	487	014124	O 1991
O D C NORTH	GAINES	TX85	165	007640	OA 1983	OLAUGHLIN	PALO PINTO	TX70	363	522347	N 1978
O H R	STONEWALL	TX70	433	001785	OA 1981	OLAUGHLIN WEST	PALO PINTO	TX70	363	001786	OA 1981
O H TRIANGLE	IRION	TX75	235	516432	O 1956	OLCOTT	HARRIS	TX30	201	522611	N 1953
O HENRY	YOUNG	TX90	503	516442	O 1946	OLD BUZZARD	GOLIAD	TX20	175	007438	N 1983
O L HILL	NAVARRO	TX50	349	516468	ONA 1973	OLD COLONY	ANDREWS	TX80	003	010143	OA 1985
O P L	YOUNG	TX90	503	516504	OA 1954	OLD COLONY	GAINES	TX85	165	010143	OA 1985
O S R	LEON	TX50	289	516566	O 1961	OLD GATE	YOUNG	TX90	503	010575	OA 1985
O S R SOUTH	LEON	TX50	289	516597	O 1962	OLD GLORY	STONEWALL	TX70	433	522704	OA 1950
O S R SOUTH	MADISON	TX30	313	516597	O 1962	OLD GLORY EAST	HASKELL	TX70	207	522735	OA 1951
O S RANCH	GARZA	TX85	169	516628	O 1955	OLD GLORY EAST	STONEWALL	TX70	433	522735	OA 1951
O W MAYFIELD	COLEMAN	TX70	083	008262	OA 1984	OLD GLORY NE	HASKELL	TX70	207	522766	OA 1957
OAK CREEK	NACOGDOCHES	TX60	347	516690	N 2002	OLD GLORY NE	STONEWALL	TX70	433	522766	OA 1957
OAK GROVE	ROBERTSON	TX50	395	516721	N 2000	OLD GLORY NW	STONEWALL	TX70	433	522797	OA 1955
OAK HILL	GREGG	TX60	183	516814	ONA 1958	OLD GLORY SOUTH	STONEWALL	TX70	433	522828	OA 1961
OAK HILL	HARRISON	TX60	203	516814	ONA 1958	OLD INGLESIDE	SAN PATRICIO	TX40	409	522921	ONA 1952
OAK HILL	RUSK	TX60	401	516814	ONA 1958	OLD NONA	HARDIN	TX30	199	522983	O 1950
OAK HILL EAST	RUSK	TX60	401	000754	N 1979	OLD OCEAN	BRAZORIA	TX30	039	523014	ONA 1934
OAK HILL NE	RUSK	TX60	401	011523	N 1977	OLD OCEAN	MATAGORDA	TX30	321	523014	ONA 1934
OAK HILL NORTH	RUSK	TX60	401	516845	N 1959	OLD OCEAN EAST	BRAZORIA	TX3			

TEXAS

Field Name	County Name	State Sub	Co Code	Field Code	Field Disc Type	Year	Field Name	County Name	State Sub	Co Code	Field Code	Field Disc Type	Year
OLD OCEAN WEST	BRAZORIA	TX30	039	523107	ON	1967	ORGULLO	DUVAL	TX40	131	012592	OA	1988
OLD PARADISE	WISE	TX90	497	523138	ONA	1958	ORIENT	PECOS	TX80	371	527889	O	1948
OLD PRAECHER	MITCHELL	TX80	335	012814	O	1988	ORILEA	FRIO	TX10	163	002205	OA	1977
OLD UNION	BOWIE	TX60	037	523324	OA	1986	ORION	ECTOR	TX80	135	002206	OA	1994
OLD UPLAND	UPTON	TX75	461	523334	OA	1974	ORISON	ROBERTS	TX95	393	006151	N	1983
OLD UPLAND EAST	UPTON	TX75	461	010825	OA	1986	ORLA NW	REEVES	TX80	389	001810	N	1977
OLD WAGON WHEEL	WHARTON	TX30	481	017223	N	2002	ORLA SE	REEVES	TX80	389	528106	ONA	1959
OLD WASHINGTON	WASHINGTON	TX30	477	523355	ONA	1951	ORLA SOUTH	REEVES	TX80	389	528137	OA	1953
OLD WAVERLY	SAN JACINTO	TX30	407	523386	ONA	1957	ORLEE	DUVAL	TX40	131	528416	OA	1950
OLD WAVERLY SOUTH	SAN JACINTO	TX30	407	000154	ONA	1981	ORMSBY	WILSON	TX10	493	528478	O	1945
OLDHAM	SMITH	TX60	423	010576	OA	1985	ORR	WOOD	TX60	499	528664	O	1950
OLDS	REEVES	TX80	389	523448	OA	1958	ORSON	ANDREWS	TX80	003	528819	O	1957
OLEARY	CALDWELL	TX10	055	523541	O	1955	ORTH	YOUNG	TX90	503	528850	OA	1954
OLETHA	LIMESTONE	TX50	293	523603	N	1951	ORTH SOUTH	YOUNG	TX90	503	528912	O	1965
OLETHA EAST	LIMESTONE	TX50	293	007156	N	1982	ORTIZ	WEBB	TX40	479	528974	N	1983
OLETHA SW	LIMESTONE	TX50	293	523634	N	1959	ORTIZ FRIO	DE WITT	TX20	123	016926	N	2000
OLEYS CREEK	STONEWALL	TX70	433	013624	OA	1989	ORTON	JACK	TX90	237	529005	O	1968
OLFEN SE	RUNNELS	TX75	399	523650	N	1977	ORTON	MONTAGUE	TX90	337	529005	OA	1968
OLGA	CALLAHAN	TX70	059	523665	OA	1958	ORVALA	CLAY	TX90	077	007157	OA	1982
OLGA BERNSTEIN	SHACKELFORD	TX70	417	523696	O	1968	OSAGE	MONTAGUE	TX90	337	529036	ONA	1953
OLGA JO	FOARD	TX90	155	523770	OA	1978	OSAGE EAST	MONTAGUE	TX90	337	529222	O	1958
OLIVE	HARDIN	TX30	199	523789	ON	1945	OSBORNE	TAYLOR	TX70	441	529346	O	1955
OLIVE MAE	STEPHENS	TX70	429	011218	ONA	1986	OSBURN	CONCHO	TX75	095	009469	ONA	1984
OLIVER	BRAZORIA	TX30	039	523975	ONA	1954	OSCAR ALANIS	DUVAL	TX40	131	013506	N	1989
OLIVER	SCHLEICHER	TX75	413	523975	O	1948	O'SHEA	JIM WELLS	TX40	249	011816	N	1987
OLIVER CREEK	SHELBY	TX60	419	006457	N	1998	OSLO	HANSFORD	TX95	195	529811	N	1962
OLIVER LOVING	YOUNG	TX90	503	001798	OA	1980	OSMENT	JONES	TX70	253	529842	O	1952
OLIVER POINT	MATAGORDA	TX30	321	524037	ON	1951	OSO CREEK	NUECES	TX40	355	529804	N	1976
OLIVER POINT SOUTH	MATAGORDA	TX30	321	524047	N	1972	OSO DEEP	NUECES	TX40	355	529873	N	1968
OLIVER SOUTH	BRAZORIA	TX30	039	524099	ONA	1979	OSO NEGRO	PECOS	TX80	371	016354	N	1997
OLIVIA	CALHOUN	TX20	057	524223	ONA	1955	OSTEEN	RUSK	TX60	401	015781	N	1996
OLIVIA EAST	CALHOUN	TX20	057	524254	ONA	1955	OST-HAMILL	PECOS	TX80	371	529952	O	1976
OLIVIA SE	CALHOUN	TX20	057	524285	ONA	1956	OTANYA	NEWTON	TX30	351	001814	OA	1977
OLIVIA SOUTH	CALHOUN	TX20	057	524316	N	1956	OTEY	CALDWELL	TX10	055	002207	OA	1980
OLMITO SOUTH	POLK	TX30	373	010826	N	1986	OTIS ROLLINS	HOOD	TX70	221	530337	N	1977
OLMITOS	WEBB	TX40	479	524440	N	1965	OTTINE	GONZALES	TX10	177	530834	O	1929
OLMITOS RANCH NE	WEBB	TX40	479	013794	N	1990	OTTO	SCHLEICHER	TX75	413	530865	ONA	1957
OLMITOS SOUTH	WEBB	TX40	479	524471	N	1965	OTTO NORTH	SCHLEICHER	TX75	413	000761	ONA	1978
OLMITOS WEST	WEBB	TX40	479	009631	N	1981	OTTO-PLOEGER	LAVACA	TX20	285	013269	OA	1989
OLMSTEAD	STONEWALL	TX70	433	524564	O	1988	OTTO-PLOEGER EAST	LAVACA	TX20	285	013625	N	1989
OLNEY	YOUNG	TX90	503	524595	O	1951	OUTAW	JACK	TX90	237	011219	N	1986
OLNEY BANK	ARCHER	TX90	009	524626	O	1951	OUTLAW - SEALY	COLEMAN	TX70	083	004258	OA	1983
OLNEY NORTH	YOUNG	TX90	503	524719	O	1968	OUTLAW-BRAGG	RUNNELS	TX75	399	007937	OA	1982
OLNEY NW	ARCHER	TX90	009	524750	O	1969	OUTLAW-KEEL	COLEMAN	TX70	083	001817	N	1981
OLNEY SE	YOUNG	TX90	503	012244	O	1987	OUTLAWS	RUNNELS	TX75	399	000762	OA	1979
OLNEY SW	ARCHER	TX90	009	524812	O	1969	OUTPOST	HARTLEY	TX95	205	010145	O	2000
OLNEY SW	YOUNG	TX90	503	524812	O	1969	OUTRIDER BLAKE	TAYLOR	TX70	441	012594	N	1988
OLNEY WEST	YOUNG	TX90	503	524843	O	1951	OUIZO	LAVACA	TX20	285	012023	N	1988
OLON EARNEST	DAWSON	TX85	115	524874	OA	1969	OVALO EAST	TAYLOR	TX70	441	531175	OA	1954
OLSON	CROCKETT	TX75	105	524936	ONA	1940	OVALO SE	TAYLOR	TX70	441	531206	ONA	1966
OLSON WEST	CROCKETT	TX75	105	524967	N	1967	OVERALL	COLEMAN	TX70	083	531237	ONA	1928
OLTEX	ARCHER	TX90	009	525029	OA	1952	OVERALL NORTH	COLEMAN	TX70	083	012596	OA	1988
OMA LOU	CALLAHAN	TX70	059	015010	O	1994	OVERBAY	HASKELL	TX70	207	531361	OA	1951
OMAR	FISHER	TX70	151	525308	O	1970	OVERCASH	THROCKMORTON	TX70	447	531392	OA	1959
OMEGA	JACK	TX90	237	525339	N	1979	OVERLOOK	CONCHO	TX75	095	531578	N	1997
O-M-S	FISHER	TX70	151	516473	O	1955	OVERMAN	RUNNELS	TX75	399	531640	OA	1960
ONA BURNS	BROWN	TX70	049	015518	O	1996	OVERTON	CHEROKEE	TX60	073	531702	N	1973
ONE JOINT OFF	KING	TX85	269	006587	OA	1984	OVERTON	PARKER	TX70	367	531702	N	1982
ONEAL	STEPHENS	TX70	429	525649	ONA	1949	OVERTON	SMITH	TX60	423	531702	N	1973
ONE-EIGHTEEN	SHACKELFORD	TX70	417	014791	O	1994	OVERTON EAST	RUSK	TX60	401	011220	O	1986
ONE-ELEVEN	JACKSON	TX20	239	001803	ONA	1980	OVERTON NE	RUSK	TX60	401	521724	ONA	1977
ONEIL	SAN PATRICIO	TX40	409	525773	ONA	1945	OVERTON NORTH	RUSK	TX60	401	531733	N	1976
ONEPOL	ZAPATA	TX40	505	001804	N	1979	OVERTON SOUTH	SMITH	TX60	423	008265	OA	1983
ONETA	SHACKELFORD	TX70	417	525804	ONA	1968	OVETA CULP HOBBY	JIM WELLS	TX40	249	531764	OA	1956
ONETA	STEPHENS	TX70	429	525804	ON	1968	OWEGO	PECOS	TX80	371	531919	ONA	1954
ONETA EAST	SHACKELFORD	TX70	417	525807	OA	1972	OWEN	WEBB	TX40	479	531950	N	1968
ONETA NORTH	SHACKELFORD	TX70	417	525813	OA	1974	OWENS	JACK	TX90	237	532012	N	1981
ONEY	HARRISON	TX60	203	525835	OA	1971	OWENS CREEK	ANDERSON	TX60	001	000763	N	1980
ONLAW	PECOS	TX80	371	525929	ONA	1973	OWENSVILLE	ROBERTSON	TX90	395	532198	ON	1985
ONYX	STONEWALL	TX70	433	526083	OA	1957	OWENSVILLE SW	ROBERTSON	TX90	395	007159	OA	1982
OPAL	HOWARD	TX80	227	526176	O	1993	OWNBY	YOAKUM	TX85	501	532508	OA	1929
OPCO	ANDREWS	TX80	003	526207	OA	1968	OWNBY WEST	YOAKUM	TX85	501	532539	OA	1953
OPELIKA	HENDERSON	TX50	213	526269	ONA	1937	OXBOW	STONEWALL	TX70	433	532601	OA	1989
OPELIKA	VAN ZANDT	TX50	467	526269	ONA	1937	OXBOW	WASHINGTON	TX30	477	532601	N	1980
OPELIKA EAST	HENDERSON	TX50	213	526300	OA	1968	OXBOW EAST	STONEWALL	TX70	433	017355	O	2003
OPELIKA NE	HENDERSON	TX50	213	002203	OA	1982	OXFORD	SHACKELFORD	TX70	417	532632	O	1965
OPELIKA NORTH	VAN ZANDT	TX50	467	526331	N	1967	OXFORD - WILLIS	YOUNG	TX90	503	012599	N	1988
OPELIKA NW	HENDERSON	TX50	213	002204	OA	1982	OXSHOER	MONTGOMERY	TX30	339	532756	ON	1948
OPELIKA WEST	HENDERSON	TX50	213	526362	OA	1967	OYSTER BAYOU	CHAMBERS	TX30	071	532787	ONA	1941
OPEN A & LAZY V	THROCKMORTON	TX70	447	015011	ON	1994	OYSTER BAYOU NE	CHAMBERS	TX30	071	532800	OA	1979
OPLIN	CALLAHAN	TX70	059	526455	OA	1951	OYSTER BAYOU SOUTH	CHAMBERS	TX30	071	532793	OA	1975
OPLIN EAST	CALLAHAN	TX70	059	526486	O	1953	OYSTER CREEK	CHAMBERS	TX30	071	018483	N	2005
OPLIN NE	CALLAHAN	TX70	059	003909	N	1983	OYSTER LAKE	BRAZORIA	TX30	039	532807	N	1975
OPLIN SE	CALLAHAN	TX70	059	526517	O	1952	OYSTER LAKE WEST	MATAGORDA	TX30	321	532818	N	1957
OPOSSUM CREEK	MCMULLEN	TX10	311	526548	ON	1955	OZIE	MATAGORDA	TX30	321	532849	ON	1969
OPP	SCHLEICHER	TX75	413	526579	O	1939	OZIE WEST	JACK	TX90	237	532973	ONA	1965
OPPENHEIMER	ZAVALA	TX10	507	004829	N	1993	OZONA	JACK	TX90	237	532990	ONA	1975
ORAN	PALO PINTO	TX70	363	526870	ONA	1978	OZONA	CROCKETT	TX75	105	533004	ONA	1953
ORAN NE	PALO PINTO	TX70	363	001806	N	1979	OZONA	TERRELL	TX75	443	533004	OA	1962
ORAN NORTH	PALO PINTO	TX70	363	526879	N	1978	OZONA	VAL VERDE	TX10	465	533004	OA	1962
ORANGE	ORANGE	TX30	361	526897	ONA	1913	OZONA EAST	CROCKETT	TX75	105	533035	ON	1953
ORANGE BLOSSOM	HIDALGO	TX40	215	000138	N	1981	OZONA NE	CROCKETT	TX75	105	533066	ONA	1966
ORANGE GROVE	JIM WELLS	TX40	249	526928	ONA	1940	OZONA NE	SCHLEICHER	TX75	413	533066	OA	1979
ORANGE GROVE NW	JIM WELLS	TX40	249	526959	ON	1958	OZONA NORTH	CROCKETT	TX75	105	533097	OA	1954
ORANGE GROVE WEST	JIM WELLS	TX40	249	001809	N	1981	OZONA NW	CROCKETT	TX75	105	533128	ONA	1963
ORANGE HILL	AUSTIN	TX30	015	526990	N	1942	OZONA SE	CROCKETT	TX75	105	533159	N	1963
ORANGE HILL EAST	AUSTIN	TX30	015	526995	N	1977	OZONA SOUTH	CROCKETT	TX75	105	533190	ONA	1962
ORANGE HILL SE	AUSTIN	TX30	015	013267	N	1989	OZONA SW	CROCKETT	TX75	105	533221	ONA	1962
ORANGE HILL SOUTH	AUSTIN	TX30	015	527021	N	1965	OZONA WEST	CROCKETT	TX75	105	533252	ON	1961
ORANGE HILL WEST	COLORADO	TX30	089	527021	N	1961	P & L	TAYLOR	TX70	441	533943	O	1968
ORANGE HILL WEST	COLORADO	TX30	089	527052	O	1945	P & R	SHACKELFORD	TX70	417	533974	OA	1948
ORANGE NORTH	ORANGE	TX30	361	527083	ONA								

Field Name	County Name	State Sub	Co Code	Field Code	Field Disc Type Year	Field Name	County Name	State Sub	Co Code	Field Code	Field Disc Type Year
P K	PALO PINTO	TX70	363	534284	OA 1958	PAMALEE	TAYLOR	TX70	441	010830	O 1986
P K	STEPHENS	TX70	429	534284	N 1984	PAMELA	REEVES	TX80	389	537477	OA 1957
P K BASS HOLLOW	PALO PINTO	TX70	363	017777	N 2004	PAMELA ANN	TRINITY	TX30	455	013271	N 1988
P K DAM	PALO PINTO	TX70	363	534288	ONA 1978	PAN PETRO	OCHILTREE	TX95	357	537539	ONA 1959
P K LAKE	PALO PINTO	TX70	363	008589	OA 1983	PAN WARE	NAVARRO	TX50	349	537601	ONA 1964
P K PARK	PALO PINTO	TX70	363	534315	OA 1969	PANACEA	TOM GREEN	TX75	451	015840	O 1996
P L	CHEROKEE	TX60	073	534346	ON 1954	PANALE NORTH	CROCKETT	TX75	105	000766	O 1957
P L	SMITH	TX60	423	534346	ON 1954	PANCAKE-WATTS	CALLAHAN	TX70	059	001830	ONA 1981
P L M	COOKE	TX90	097	534377	OA 1956	BORDEN	BORDEN	TX85	033	537756	OA 1954
P L S	SHACKELFORD	TX70	417	534408	OA 1969	PANCHO-MAG SW	BORDEN	TX85	033	537787	O 1954
P O C	HASKELL	TX70	207	001818	OA 1981	PANDA	FISHER	TX70	151	015012	O 1994
P P V	PALO PINTO	TX70	363	534449	OA 1975	PANDALE	CROCKETT	TX75	105	537818	N 1953
P RANCH	MARTIN	TX80	317	017721	OA 2004	PANDALE	VAL VERDE	TX10	465	537818	N 1975
P S KENDRICK	HASKELL	TX70	207	010581	OA 1985	PANDALE EAST	VAL VERDE	TX10	465	009303	N 1983
P T	JONES	TX70	253	015519	O 1995	PANDORA NW	WILSON	TX10	493	002209	OA 1982
P T L	RUNNELS	TX75	399	006687	OA 1984	PAN-GIL RANCH	EDWARDS	TX10	137	537524	N 1973
P U L	ARCHER	TX90	009	010827	OA 1986	PANG-LLAN	WALLER	TX30	473	001831	N 1981
P W	SCHLEICHER	TX75	413	534466	ONA 1967	PANHANDLE	CARSON	TX95	065	537880	ONA 1921
P W C	RUNNELS	TX75	399	534470	ONA 1954	PANHANDLE	COLLINGSWORTH	TX95	087	537880	OA 1921
P W C NORTH	RUNNELS	TX75	399	534501	OA 1957	PANHANDLE	GRAY	TX95	179	537880	OA 1921
P&P	CRANE	TX80	103	015594	O 1995	PANHANDLE	HARTLEY	TX95	205	537880	OA 1921
PABST	GALVESTON	TX30	167	534532	OA 1995	PANHANDLE	HUTCHINSON	TX95	233	537880	OA 1921
PAC 54	GLASSCOCK	TX80	173	016358	OA 1995	PANHANDLE	MOORE	TX95	341	537880	OA 1921
PACE	RUNNELS	TX75	399	534563	O 1952	PANHANDLE	POTTER	TX95	375	537880	OA 1921
PACE ESTATE	THROCKMORTON	TX70	447	534629	O 1974	PANHANDLE	WHEELER	TX95	483	537880	OA 1910
PACIENCEA	HOWARD	TX80	227	015147	O 1994	PANHANDLE EAST	COLLINGSWORTH	TX95	087	537911	N 1935
PACKERY FLAT	REFUGIO	TX20	391	534687	ON 1956	PANHANDLE EAST	DONLEY	TX95	129	537911	N 1935
PADAY	JONES	TX70	253	534749	O 1959	PANHANDLE EAST	GRAY	TX95	179	537911	N 1935
PADGETT	YOAKUM	TX85	501	535090	O 1996	PANHANDLE EAST	HUTCHINSON	TX95	233	537911	N 1935
PADGITT	CROCKETT	TX75	105	535183	ONA 1984	PANHANDLE EAST	WHEELER	TX95	483	537911	N 1935
PADGITT	YOUNG	TX90	503	535183	OA 1942	PANHANDLE WEST	CARSON	TX95	065	537942	N 1918
PADGITT EAST	YOUNG	TX90	503	001821	O 1972	PANHANDLE WEST	DONLEY	TX95	129	537942	N 1918
PADGITT NW	YOUNG	TX90	503	535214	OA 1956	PANHANDLE WEST	GRAY	TX95	179	537942	N 1918
PADGITT SOUTH	YOUNG	TX90	503	535245	O 1951	PANHANDLE WEST	HARTLEY	TX95	205	537942	N 1918
PADGITT SW	YOUNG	TX90	503	001822	OA 1980	PANHANDLE WEST	HUTCHINSON	TX95	233	537942	N 1918
PADGITT WEST	YOUNG	TX90	503	535276	OA 1947	PANHANDLE WEST	MOORE	TX95	341	537942	N 1918
PADRE ISLAND	CAMERON	TX40	061	535307	N 1960	PANHANDLE WEST	OLDHAM	TX95	359	537942	N 1918
PADRE NORTH	KLEBERG	TX40	273	535318	ONA 1972	PANHANDLE WEST	POTTER	TX95	375	537942	N 1918
PADRE NORTH	OFFSHORE-STATE	TX05	990	535318	N 1972	PANNA MARIA	KARNES	TX20	255	538035	OA 1960
PADUCAH	COTTLE	TX85	101	011222	OA 1987	PANNEL	SHACKELFORD	TX70	417	538066	OA 1962
PAGE	EASTLAND	TX70	133	535493	OA 1982	PANNEL SOUTH	SHACKELFORD	TX70	417	538091	OA 1976
PAGE	SCHLEICHER	TX75	413	535493	ONA 1935	PANNEL WEST	SHACKELFORD	TX70	417	538097	O 1965
PAGE EAST	SCHLEICHER	TX75	413	535560	OA 1976	PANOLA	HARRISON	TX60	203	538128	ONA 1936
PAGE RANCH	SCHLEICHER	TX75	413	535574	ON 1973	PANOLA	PANOLA	TX60	365	538128	ONA 1936
PAGE RANCH SOUTH	SCHLEICHER	TX75	413	535577	O 1974	PANOLA EAST	PANOLA	TX60	365	003771	N 1981
PAGE SE	SCHLEICHER	TX75	413	535586	O 1961	PANOLA SW	PANOLA	TX60	365	003911	O 1983
PAGE SOUTH	SCHLEICHER	TX75	413	535617	O 1960	PAN-ROD	ANDREWS	TX80	003	537570	O 1965
PAGE WEST	SCHLEICHER	TX75	413	535629	OA 1977	PANTEAM	ECTOR	TX80	135	016359	N 1996
PAGE-TAURUS	CROCKETT	TX75	105	012026	OA 1988	PANTEX	DUVAL	TX40	131	538252	O 1948
PAIGE	BASTROP	TX10	021	535710	O 1959	PANTHER CANYON	STONEWALL	TX70	433	012027	OA 1987
PAIGE CHRISTIAN	RUSK	TX60	401	004479	N 1983	PANTHER CREEK	STONEWALL	TX70	433	538314	OA 1985
PAIGE NE	BASTROP	TX10	021	535741	ONA 1968	PANTHER GAP	COKE	TX75	081	538438	O 1957
PAINE	LIPSCOMB	TX95	295	011824	ONA 1979	PANTHER GAP NE	COKE	TX75	081	538469	O 1968
PAINE-MCGAW	MONTAGUE	TX90	337	535772	OA 1950	PANTHER GAP NORTH	NOLAN	TX70	353	538500	O 1966
PAINT CANYON	THROCKMORTON	TX70	447	015413	O 1995	PANTHER HOLLOW	BURLESON	TX30	051	001832	OA 1977
PAINT CREEK	HASKELL	TX70	207	535803	ONA 1952	PANTHER MTN	NOLAN	TX70	353	016455	OA 1999
PAINT ROCK	CONCHO	TX75	095	535834	ONA 1955	PANTHER POINT	OFFSHORE-STATE	TX05	990	538531	N 1983
PAINT ROCK	REAGAN	TX75	383	535834	N 1961	PANTHER REEF	CALHOUN	TX20	057	538562	ON 1957
PAINT ROCK SOUTH	CONCHO	TX75	095	535858	N 1974	PANTHER REEF EAST	CALHOUN	TX20	057	006977	N 1983
PAINT ROCK SW	CONCHO	TX75	095	004260	ONA 1981	PANTHER REEF NORTH	CALHOUN	TX20	057	538593	N 1964
PAINT ROCK WEST	CONCHO	TX75	095	535865	ONA 1961	PANTHER REEF NW	CALHOUN	TX20	057	538624	ON 1980
PAINTER	WALLER	TX30	473	535896	N 1985	PANTHER REEF SW	CALHOUN	TX20	057	538655	N 1964
PAISANO	JIM WELLS	TX40	249	535958	ONA 1951	PANTHER REEF SW	OFFSHORE-STATE	TX05	990	538655	N 1964
PAISANO CREEK	LIVE OAK	TX20	297	535989	ONA 1959	PANTHER REEF WEST	CALHOUN	TX20	057	538659	O 1978
PAISANO CREEK EAST	LIVE OAK	TX20	297	010583	OA 1985	PAPALOTE	BEE	TX20	025	538779	ONA 1950
PAISANO CREEK SW	LIVE OAK	TX20	297	536020	O 1964	PAPALOTE CREEK	SAN PATRICIO	TX40	409	538805	N 1977
PAISANO CREEK SW	LIVE OAK	TX20	297	536020	O 1964	PAPALOTE EAST	BEE	TX20	025	538810	OA 1963
PAJO	JONES	TX70	253	011530	O 1979	PAPALOTE EAST	REFUGIO	TX20	391	538810	ONA 1979
PAKENHAM	TERRELL	TX75	443	536066	N 1975	PAPALOTE WEST	BEE	TX20	025	538841	ONA 1960
PAL	LIBERTY	TX30	291	536082	O 1956	PAPALOTE WEST	SAN PATRICIO	TX40	409	538841	ONA 1960
PALACIOS	MATAGORDA	TX30	321	536330	ONA 1937	PAPE BROTHERS	RUNNELS	TX75	399	006153	OA 1983
PALACIOS EAST	MATAGORDA	TX30	321	536361	ON 1964	PAPER	MONTGOMERY	TX30	339	001833	N 1981
PALADIN	WINKLER	TX80	495	536454	OA 1959	PAPOOSE	WINKLER	TX80	495	538872	N 1995
PALADIN-BARTON	SCURRY	TX85	415	014268	OA 1991	PAPPY	PECOS	TX80	371	539103	OA 1978
PALAFOX	WEBB	TX40	479	536485	N 1969	PAR	JONES	TX70	253	003912	N 1983
PALALLA	ROBERTS	TX95	393	000327	OA 1980	PARA-BLOCK	CALLAHAN	TX70	059	539120	N 1959
PALANGANA	DUVAL	TX40	131	536516	N 1946	PARADISE	HARRIS	TX30	201	539182	N 1951
PALANGANA DOME	DUVAL	TX40	131	536547	ONA 1928	PARADISE	WILBARGER	TX90	487	539182	OA 1946
PALAVA	FISHER	TX70	151	536578	OA 1950	PARADISE	WISE	TX90	497	539182	ON 1959
PALESTINE	ANDERSON	TX60	001	536764	ON 1965	PARADISE COVE	GRAYSON	TX90	181	004027	N 1982
PALINBECK	KENT	TX85	263	536826	O 1963	PARADISE NORTH	WISE	TX90	497	539275	O 1960
PALITO BLANCO	DUVAL	TX40	131	536857	ON 1948	PARADISE WEST	WISE	TX90	497	539337	OA 1960
PALITO BLANCO	JIM WELLS	TX40	249	536857	ONA 1948	PARALLEL-BAIRD	BORDEN	TX85	033	012028	O 1987
PALM	SHACKELFORD	TX70	417	536888	ONA 1966	PARALLEL-WOLFE	HOWARD	TX80	227	015057	OA 1985
PALM SUNDAY	HOCKLEY	TX85	219	009302	OA 1985	PARDUE	FISHER	TX70	151	539585	OA 1949
PALMA	GAINES	TX85	165	008031	O 1996	PARDUE NORTH	HASKELL	TX70	207	539616	OA 1952
PALMER	BROWN	TX70	049	536950	O 1975	PARDUE WEST	FISHER	TX70	151	539647	OA 1955
PALMER	WILSON	TX10	493	536950	OA 1953	PARFET	COOKE	TX90	097	539678	O 1961
PALMER EAST	WILSON	TX10	493	537012	O 1955	PARGMANN	KARNES	TX20	255	539709	N 1952
PALMERAS	DIMMIT	TX10	127	537105	OA 1972	PARHAM	JONES	TX70	253	539740	OA 1951
PALMERAS	ZAVALA	TX10	507	537105	OA 1972	PARILLA	DUVAL	TX40	131	539802	OA 1951
PALMETTO BEND WEST	JACKSON	TX20	239	003910	ONA 1983	PARIS	GALVESTON	TX30	167	539833	N 2001
PALO	SHACKELFORD	TX70	417	015520	ON 1995	PARISH	ARCHER	TX90	009	539850	OA 1977
PALO ALTO	VICTORIA	TX20	469	537229	ONA 1964	PARK SPRINGS	MONTAGUE	TX90	337	539895	OA 1942
PALO ALTO NORTH	VICTORIA	TX20	469	537260	ONA 1969	PARK SPRINGS	WISE	TX90	497	539895	OA 1942
PALO ALTO WEST	VICTORIA	TX20	469	001823	OA 1981	PARK SPRINGS SOUTH	WISE	TX90	497	539926	OA 1953
PALO BLANCO	BROOKS	TX40	047	537291	ONA 1929	PARKER	ANDREWS	TX80	003	539957	OA 1935
PALO BLANCO SOUTH	BROOKS	TX40	047	537322	O 1955	PARKER	LIPSCOMB	TX95	295	539957	N 1984
PALO DAVIS	BROWN	TX70	049	537335	OA 1978	PARKER HARRELL	CROCKETT	TX75	105	540007	N 1977
PALO DURO	HANSFORD	TX95	195	007221	N 1989	PARKER RANCH	CROCKETT	TX75	105	540096	OA 1990
PALO DURO CREEK	SHERMAN	TX95	421	537353	ONA 1949	PARKER SOUTH	ANDREWS	TX80	003	540112	OA 1965
PALO GRANDE	KARNES	TX20	255	004026	OA 1982	PARKER WEST	ANDREWS	TX80	003	540143	OA 1948
PALO PINTO	PALO PINTO	TX70	363	537384	ONA 1959	PARKEY	BAYLOR	TX90	023	540329	OA 1952
PALO PINTO COUNTY REGULAR	JACK	TX90	237	537415	ONA 1915	PARKEY EAST	ARCHER	TX90	009	540333	OA 1978
PALO PINTO COUNTY REGULAR	PALO PINTO	TX70	363	537415	OA 1915	PARKEY NE	ARCHER	TX90	009	540346	OA 1979
PALO PINTO SW	PALO PINTO	TX70	363	537424	N 1978	PARKEY NORTH	ARCHER	TX90	009	002211	O 1979
PALO VERDE	CALLAHAN	TX70	059	010585	OA 1985	PARKEY SE	ARCHER	TX90	009	540375	OA 1979
PALOMA	MAVERICK	TX10	323	537446	N 1978	PARKEY SOUTH	ARCHER	TX90	009	540360	OA 1979
PALOMAS	JIM HOGG	TX40	247	017560	N 2004	PARKEY SOUTH	BAYLOR	TX90	023	540360	

TEXAS

Field Name	County Name	State Sub	Co Code	Field Code	Field Disc Type	Year	Field Name	County Name	State Sub	Co Code	Field Code	Field Disc Type	Year
PARKS EAST	MIDLAND	TX80	329	540577	O	1965	PAUL WHITE WEST	JIM WELLS	TX40	249	012603	N	1988
PARKS FARM	CAMERON	TX40	061	540608	N	1965	PAULINE	CALLAHAN	TX70	059	543429	ON	1956
PARKS NORTH	MIDLAND	TX80	329	540639	OA	1966	WISE	CLAY	TX90	497	001840	OA	1980
PARKS PIERCE	STEPHENS	TX70	429	540670	N	1950	PAUTSKY	CLAY	TX90	077	543815	N	1977
PARKS SOUTH	MIDLAND	TX80	329	015151	ON	1994	PAVEY	TYLER	TX30	457	543832	ONA	1954
PARKTEX	LIVE OAK	TX20	297	540677	ON	1954	PAVEY EAST	TYLER	TX30	457	543863	ONA	1960
PARMELLY	TYLOR	TX70	441	540763	N	1955	PAVEY KIRBY	HARDIN	TX30	199	543894	N	1955
PARMENTER	THROCKMORTON	TX70	447	540825	O	1953	PAVEY KIRBY	TYLER	TX30	457	543894	N	1955
PARMER	VAL VERDE	TX10	465	540856	ON	1968	PAVEY SE	HARDIN	TX30	199	543925	OA	1966
PARNELL	OCHILTREE	TX95	357	540887	ONA	1956	PAVO MESA	BORDEN	TX85	033	007163	O	1987
PARNELL SOUTH	OCHILTREE	TX95	357	540918	N	1963	PAWLEK	WILSON	TX10	493	544153	OA	1976
PAROCHIAL-BADE	STERLING	TX80	431	540949	OA	1951	PAWLEKVILLE	KARNES	TX20	255	544184	OA	1976
PAROCHIAL-BADE EAST	STERLING	TX80	431	540980	OA	1963	PAWNEE	BEE	TX20	025	544421	ONA	1957
PAROCHIAL-BADE WEST	STERLING	TX80	431	541011	OA	1965	PAWNEE	LIVE OAK	TX20	297	544421	ON	1957
PARR SUNRAY	DUVAL	TX40	131	017605	N	2003	PAWNEE NORTH	BEE	TX20	025	544638	N	1972
PARRAMORE	NOLAN	TX70	353	541042	OA	1951	PAWNEE SOUTH	BEE	TX20	025	544824	ONA	1979
PARRISH	JACK	TX90	237	541104	OA	1954	PAXTON	PANOLA	TX60	365	544917	ONA	1975
PARRITA	BROOKS	TX40	047	541142	N	1972	PAXTON	SHELBY	TX60	419	544917	ONA	1975
PARROT HEAD	MCMULLEN	TX10	311	018529	O	2005	PAYDIN	SHACKELFORD	TX70	417	015971	O	1988
PARROTT	CALLAHAN	TX70	059	541166	N	1983	PAYNE	MCMULLEN	TX10	311	015971	N	1980
PARROTT	THROCKMORTON	TX70	447	541166	OA	1941	PAYNE RANCH	ROBERTS	TX95	393	013408	O	1989
PARROTT	YOUNG	TX90	503	541166	OA	1980	PAYNE SPRINGS	HENDERSON	TX50	213	545165	N	1967
PARROTT SOUTH	CALLAHAN	TX70	059	007939	ONA	1983	PAYTON	PECOS	TX80	371	545289	ONA	1937
PARROTT-ATKINSON	THROCKMORTON	TX70	447	541197	ONA	1948	PAYTON	WARD	TX80	475	545289	ONA	1937
PARRY	PALO PINTO	TX70	363	013626	N	1990	PAYTON WEST	PECOS	TX80	371	545320	O	1961
PARSELL	HEMPHILL	TX95	211	541228	ONA	1957	P-BAR	ECTOR	TX80	135	534005	O	1956
PARSELL	LIPSCOMB	TX95	295	541228	ONA	1957	P-C	MENARD	TX75	327	534036	OA	1968
PARSELL	OCHILTREE	TX95	357	541228	ONA	1957	P-C NW	MENARD	TX75	327	534089	O	1973
PARSELL	ROBERTS	TX95	393	541228	ONA	1957	P-C SW	MENARD	TX75	327	534105	OA	1972
PARSELL EAST	HEMPHILL	TX95	211	541259	OA	1968	P-CAN	ORANGE	TX30	361	002620	N	1999
PARSELL SE	HEMPHILL	TX95	211	541283	ONA	1976	PEACH	WHARTON	TX30	481	545623	N	1997
PARSELL SE	ROBERTS	TX95	393	541283	ONA	1976	PEACH CREEK	GONZALES	TX10	177	002629	ONA	1980
PARSELL SOUTH	HEMPHILL	TX95	211	541290	ONA	1961	PEACH CREEK	WHARTON	TX30	481	002629	N	1978
PARSELL SOUTH	OCHILTREE	TX95	357	541290	N	1974	PEACH ORCHARD	DUVAL	TX40	131	006588	ONA	1983
PARSELL SOUTH	ROBERTS	TX95	393	541290	ONA	1961	PEACH POINT	BRAZORIA	TX30	039	545654	N	1948
PARSLEY	MIDLAND	TX80	329	541321	ON	1985	PEACH POINT SOUTH	BRAZORIA	TX30	039	545665	N	1976
PARSONS	CALLAHAN	TX70	059	541414	ONA	1978	PEACOCK	STONEWALL	TX70	433	545685	OA	1955
PARSONS	CHEROKEE	TX60	073	541414	N	1978	PEACOCK NORTH	STONEWALL	TX70	433	545716	OA	1952
PARSONS	NOLAN	TX70	353	541414	OA	1983	PEACOCK NW	STONEWALL	TX70	433	545747	OA	1963
PARSONS	STARR	TX40	427	541414	O	1945	PEACOCK SOUTH	STONEWALL	TX70	433	015209	O	1995
PARTIDO	KLEBERG	TX40	273	541507	N	1964	PEACOCK SW	STONEWALL	TX70	433	015521	O	1996
PARTRIDGE	KNOX	TX90	275	541538	O	1958	PEACOCK WEST	STONEWALL	TX70	433	004029	OA	1983
PASADIZO	KENEDY	TX40	261	002212	N	1982	PEAK VICTOR	CRANE	TX80	103	012823	OA	1988
PASCHAL	YOUNG	TX90	503	012821	O	1988	PEAKER	EASTLAND	TX70	133	545871	O	1953
PASO REAL	WILLACY	TX40	489	541600	N	1946	PEANUT PATCH	HASKELL	TX70	207	015972	O	1992
PASO REAL EAST	WILLACY	TX40	489	541604	N	1975	PEARCE LAKE	HARRIS	TX30	201	001843	OA	1981
PASSOUT	STERLING	TX80	431	014700	OA	1993	PEARSON	WHARTON	TX30	481	545933	N	1971
PASTO NUEVO	WARD	TX80	475	541848	O	1967	PEARL	BEE	TX20	025	545964	ONA	1958
PASTO NUEVO SE	WARD	TX80	475	541879	O	1967	PEARL	JACK	TX90	237	545964	OA	1981
PASTURE	NOLAN	TX70	353	004028	OA	1983	PEARL MOSLEY	JACK	TX90	237	004482	OA	1983
PASTURE NORTH	SAN PATRICIO	TX40	409	541910	ON	1953	PEARL MOSLEY SOUTH	JACK	TX90	237	009471	N	1984
PAT	EASTLAND	TX70	133	541941	OA	1985	PEARL NORTH	BEE	TX20	025	546042	OA	1974
PAT BISHOP	WINKLER	TX80	495	542003	ONA	1963	PEARL VALLEY	COKE	TX75	081	546057	OA	1959
PAT BURKE	BEE	TX20	025	542034	N	1955	PEARL VALLEY	RUNNELS	TX75	399	546057	OA	1959
PAT GRAY	RUNNELS	TX75	399	542080	O	1975	PEARL VALLEY EAST	RUNNELS	TX75	399	546061	O	1975
PAT KAHAN	EASTLAND	TX70	133	542088	OA	1978	PEARSALL	ATASCOSA	TX10	013	546119	ONA	1924
PAT ONEILL	GARZA	TX85	169	542096	O	1971	PEARSALL	DIMMIT	TX10	127	546119	ONA	1924
PATE	CONCHO	TX75	095	013912	O	1991	PEARSALL	FRIO	TX10	163	546119	ONA	1924
PATEL	JIM HOGG	TX40	247	542158	N	1940	PEARSALL	LA SALLE	TX10	283	546119	ONA	1924
PATIENCE	HOWARD	TX80	227	014471	OA	1992	PEARSALL	ZAVALLA	TX10	507	546119	ONA	1924
PATIENCE & FAITH	COCHRAN	TX85	079	010995	O	1986	PEARSALL EAST	FRIO	TX10	163	005292	O	1983
PATITOS	BROOKS	TX40	047	018863	N	1972	PEARSALL SOUTH	FRIO	TX10	163	546133	O	1976
PATRICIA	DAWSON	TX85	115	542437	OA	1959	PEARSON	NACOGDOCHES	TX60	347	004483	N	1991
PATRICIA (GAS)	VICTORIA	TX20	269	542431	N	1956	PEARSON CHAPEL	HOUSTON	TX60	225	546181	ONA	1962
PATRICIA CARROL	HARRISON	TX60	203	010588	N	1985	PEARWOOD	LEON	TX50	289	014793	N	1993
PATRICIA EAST	DAWSON	TX85	115	001837	OA	1980	PEASE RIVER	HARDEMAN	TX90	197	009472	OA	1984
PATRICIA NE	DAWSON	TX85	115	542468	OA	1963	PEASE RIVER EAST	WILBARGER	TX90	487	008730	OA	1984
PATRICIA RAY	POLK	TX30	373	017132	OA	2002	PEASTER	PARKER	TX70	367	546417	N	1974
PATRICIA SOUTH	STEPHENS	TX70	429	003107	OA	1984	PEASTER NORTH	PARKER	TX70	367	010028	N	1985
PATRICIA SOUTH	VICTORIA	TX20	269	003107	N	1982	PEASTER SE	PARKER	TX70	367	000105	N	1979
PATRICIA WEST	DAWSON	TX85	115	542499	OA	1962	PEATOWN	GREGG	TX60	183	546429	ONA	1962
PATRICK	MCMULLEN	TX10	311	542530	O	1964	PEATOWN	RUSK	TX60	401	546429	N	1962
PATRICK	SAN PATRICIO	TX40	409	542530	ON	1951	PEATOWN NORTH	GREGG	TX60	183	546460	ONA	1963
PATRICK BOWLES	HARRISON	TX60	203	010831	N	1986	PEAVY	JACK	TX90	237	546522	ONA	1950
PATRICK P RAY	MONTGOMERY	TX30	339	014581	N	1992	PEBBLE ISLAND	TYLER	TX30	457	546584	ONA	1958
PATRIOS WINDMILL	BROOKS	TX40	047	017932	N	2005	PEBBLE ISLAND WEST	TYLER	TX30	457	017290	OA	2003
PATRIOT	JASPER	TX30	241	013407	N	2005	PEBBLES	EASTLAND	TX70	133	013509	N	1990
PATROON	SHELBY	TX60	419	542654	O	1948	PEC REEVES	REEVES	TX80	389	546615	N	1969
PATROON BAYOU	SHELBY	TX60	419	017335	N	2001	PECAN BAYOU	CALLAHAN	TX70	059	546646	OA	1969
PATSURA SOUTH	JONES	TX70	253	542685	O	1959	PECAN CREEK	CALLAHAN	TX70	059	006505	OA	1984
PATSY	RUNNELS	TX75	399	542716	OA	1951	PECAN GAP	MILAM	TX10	331	007164	OA	1981
PATSY	THROCKMORTON	TX70	447	542716	OA	1982	PECAN GROVE	FORT BEND	TX30	157	546677	N	1980
PATSY EAST	RUNNELS	TX75	399	010589	O	1985	PECAN GROVE SW	FORT BEND	TX30	157	008270	ONA	1982
PATTEN	HANSFORD	TX95	195	542747	N	1994	PECAN HOLLOW	BURLESON	TX30	051	001845	N	1980
PATTEN	JACK	TX90	237	542747	ONA	1952	PECAN STATION	TOM GREEN	TX75	451	546832	OA	1953
PATTERSON	TYLOR	TX70	441	542778	OA	1947	PECK	GOLIAD	TX20	175	546956	N	1980
PATTERSON LAKE	GLASSCOCK	TX80	173	014374	OA	1991	PECKINPAUGH	MONTGOMERY	TX30	339	008682	N	1984
PATTERSON SOUTH	TYLOR	TX70	441	542840	OA	1952	PECOS BEND	LOVING	TX80	301	011540	OA	1987
PATTESON	GONZALES	TX10	177	542871	OA	1957	PECOS BEND	REEVES	TX80	389	011540	OA	1987
PATTESON RANCH	LIVE OAK	TX20	297	001839	N	1980	PECOS GRANDE	PECOS	TX80	371	003752	N	1971
PATTI CAKE	LIPSCOMB	TX95	295	542902	ONA	1958	PECOS KINGS	PECOS	TX80	371	017732	O	2004
PATTI GAIL	HASKELL	TX70	207	014472	OA	1992	PECOS NORTH	REEVES	TX80	389	547297	O	1958
PATTON	GONZALES	TX10	177	542933	O	1980	PECOS VALLEY	PECOS	TX80	371	547421	ONA	1928
PATTON	JACK	TX90	237	542933	N	1982	PECOS VALLEY	WARD	TX80	475	547421	ONA	1928
PATTON	KARNES	TX20	255	542933	OA	1980	PECOS VALLEY EAST	PECOS	TX80	371	547452	ON	1951
PATTON	STEPHENS	TX70	429	542933	N	1984	PECOS VALLEY NORTH	PECOS	TX80	371	547483	ONA	1956
PATTON	WILSON	TX10	493	542933	OA	1980	PECOS VALLEY SE	PECOS	TX80	371	547514	OA	1967
PATTON NORTH	WILSON	TX10	493	007162	OA	1982	PECOS VALLEY SOUTH	PECOS	TX80	371	547545	ONA	1957
PATTON-BAILEY	PARKER	TX70	367	011538	N	1978	PECOS VALLEY-VAUGHN	PECOS	TX80	371	547576	ON	1960
PATTON-CARTER	WILBARGER	TX90	487	542964	OA	1958	PECOS VALLEY-YOUNG	PECOS	TX80	371	547607	ONA	1954
PATTY	JIM HOGG	TX40	247	543119	ONA	1955	PECOS-SHEARER	PECOS	TX80	371	547359	OA	1955
PATTY HUTT	ATASCOSA	TX10	013	543									

Field Name	County Name	State Sub Code	Co Code	Field Code	Field Disc Type Year	Field Name	County Name	State Sub Code	Co Code	Field Code	Field Disc Type Year
PEELER NORTH	ATASCOSA	TX10	013	011542	OA 1979	PERSISTENCE	GONZALES	TX10	177	551589	OA 1976
PEELER RANCH	MCMULLEN	TX10	311	011224	ONA 1987	PERSISTENT WIDOW	BORDEN	TX85	033	015152	O 1993
PEEL-WHITE	EASTLAND	TX70	133	008731	OA 1984	PERSKY	ARCHER	TX90	009	551606	O 1950
PEERY	LIPSCOMB	TX95	295	547979	OA 1959	PERSON	KARNES	TX20	255	551637	OA 1959
PEERY	OCHILTREE	TX95	357	547979	OA 1959	PERSON J	CASS	TX60	067	016744	N 1989
PEERY NORTH	LIPSCOMB	TX95	295	548010	N 1964	PERSONVILLE	LIMESTONE	TX50	293	551668	N 1955
PEERY SE	LIPSCOMB	TX95	295	000243	N 1980	PERSONVILLE NE	FREESTONE	TX50	161	551676	N 1976
PEG	BASTROP	TX10	021	548103	O 1957	PERSONVILLE NORTH	LIMESTONE	TX50	293	551699	N 1968
PEG NORTH	BASTROP	TX10	021	548134	OA 1963	PESCADITO	WEBB	TX40	479	551854	ONA 1958
PEGASUS	MIDLAND	TX80	329	548165	OA 1949	PESCADITO SE	WEBB	TX40	479	551881	N 1974
PEGASUS	UPTON	TX75	461	548165	OA 1949	PESCADITO SOUTH	WEBB	TX40	479	551885	O 1959
PEGASUS GULF COAST	BRAZORIA	TX30	039	014582	ON 1992	PESCADOR	FISHER	TX70	151	551891	OA 1975
PEGASUS SOUTH	UPTON	TX75	461	548196	OA 1964	PETCO	PECOS	TX80	371	551947	ON 1970
PEGASUS WEST	UPTON	TX75	461	012247	OA 1988	PETE ADAMS	SUTTON	TX75	435	551961	N 1978
PEGGY	CLAY	TX90	077	548227	O 1954	PETER	HARDEMAN	TX90	197	006589	OA 1983
PEGGY H	STEPHENS	TX70	429	007940	OA 1982	PETERS	DUVAL	TX40	131	552040	ONA 1933
PEGGY LOUISE	KNOX	TX90	275	003108	OA 1982	PETERS CREEK	GOLIAD	TX20	175	001854	N 1980
PEGGS DRAW	BORDEN	TX85	033	008732	OA 1984	PETERS EAST	DUVAL	TX40	131	552071	ONA 1940
PEG'S HILL	BORDEN	TX85	033	007166	OA 1984	PETERS NORTH	DUVAL	TX40	131	552102	ONA 1934
PELICAN	LIBERTY	TX30	291	548320	ON 1952	PETERS RANCH	DUVAL	TX40	131	014794	O 1993
PELICAN EAST	LIBERTY	TX30	291	010832	N 1986	PETERS SOUTH	DUVAL	TX40	131	552140	ONA 1964
PELICAN ISLAND	GALVESTON	TX30	167	548351	OA 1969	PETERS SW	DUVAL	TX40	131	010834	N 1986
PELICAN WEST	LIBERTY	TX30	291	548425	N 1975	PETERS WEST	DUVAL	TX40	131	552147	ONA 1974
PELLA	WISE	TX90	497	548444	N 1955	PETERSBURG	HALE	TX85	189	552164	OA 1947
PEL-TEX	CRANE	TX80	103	548258	OA 1972	PETERSBURG WEST	HALE	TX85	189	552195	O 1948
PEMBERTON	MILAM	TX10	331	548649	OA 1975	IRION	JACK	TX90	237	552319	ONA 1984
PEMBROOK	UPTON	TX75	461	548661	O 1950	PETEY	HOWARD	TX80	227	003725	O 1998
PEMBROOK NORTH	REAGAN	TX75	383	548692	O 1951	PETEY	MARTIN	TX80	317	003725	O 1998
PEMBROOK NORTH	UPTON	TX75	461	548692	O 1951	PETEY WISENBAKER	LEON	TX50	289	009307	ONA 1985
PEN BRANCH	KING	TX85	269	010590	O 1985	PETKAS	CHAMBERS	TX30	071	552412	ONA 1959
PENA	DE WITT	TX20	123	548754	N 1947	PETANOL	FISHER	TX70	151	008274	O 1985
PENA CREEK	DIMMIT	TX10	127	548785	ONA 1971	PETANOL	SHACKELFORD	TX70	417	008274	OA 1984
PENA CREEK	MAVERICK	TX10	323	548785	ONA 1971	PETANOL AMERICA	FISHER	TX70	151	012032	O 1985
PENA SW	KARNES	TX20	255	001847	N 1980	PETRIE	RUNNELS	TX75	399	552474	OA 1980
PENASCAL	KENEDY	TX40	261	548847	N 1952	PETROFUND	JONES	TX70	083	007942	N 1981
PENASCAL WEST	KENEDY	TX40	261	014375	N 1992	PETROLEO HONDO	COLEMAN	TX70	247	002215	N 1982
PENCE	GAINES	TX85	165	548971	O 1955	PETRONILLA	NUECES	TX40	355	552629	ONA 1941
PENDENCIA	DIMMIT	TX10	127	549002	ON 1957	PETRONILLA CREEK	NUECES	TX40	355	552660	ONA 1958
PENDROSA	POTTER	TX95	375	549194	N 1960	PETRONILLA CREEK SOUTH	NUECES	TX40	355	552691	O 1960
PENITAS	HIDALGO	TX40	215	549281	ONA 1942	PETRONILLA NE	NUECES	TX40	355	011545	O 1972
PENITAS CREEK	JIM WELLS	TX40	249	008271	N 1948	PETRONILLA NORTH	NUECES	TX40	355	552722	ON 1966
PENLAW	PECOS	TX80	371	549298	N 1973	PETRONILLA WEST	NUECES	TX40	355	552753	N 1974
PENN	EASTLAND	TX70	133	549308	ONA 1976	PETROPRO	THROCKMORTON	TX70	447	010835	OA 1986
PENN	YOUNG	TX90	503	549308	OA 1975	PETRO-PRO	STEPHENS	TX70	429	013727	OA 1991
PENN-GRIFFITH	RUSK	TX60	401	549343	ONA 1962	PETROPRO GRACE	THROCKMORTON	TX70	447	014473	O 1992
PENN-GRIFFITH WEST	RUSK	TX60	401	009634	OA 1982	PETROREAL BROOM CITY	ANDERSON	TX60	001	015016	O 1994
PENN-HEMUS	RUSK	TX60	401	010592	OA 1985	PETRO-ROCK	DIMMIT	TX10	127	011544	O 1979
PENNINGTON	PALO PINTO	TX70	363	549489	N 1975	PETROTUX B	JONES	TX70	253	009636	O 1982
PENNINGTON	HENDERSON	TX50	213	009305	N 1985	PETROTUX	DUVAL	TX40	131	552815	ONA 1955
PENNY	KNOX	TX90	275	549695	OA 1975	PETROX NORTH	DUVAL	TX40	131	552846	OA 1963
PENNYBURGER	SCURRY	TX85	415	549729	OA 1977	PETRUCHA	MATAGORDA	TX30	321	552877	ONA 1962
PENROSE-HOWE	JIM HOGG	TX40	247	549932	O 1958	PETRUCHA NORTH	MATAGORDA	TX30	321	017737	N 2004
PENTTEAM	ECTOR	TX80	135	015780	ONA 1996	PETTIT	HOCKLEY	TX85	219	553063	O 1958
PENTECOST	HOCKLEY	TX85	219	549994	O 1959	PETTUS	BEE	TX20	025	553125	ONA 1929
PENWELL	CRANE	TX80	103	550087	O 1953	PETTUS	DUVAL	TX40	131	553125	N 1986
PENWELL	ECTOR	TX80	135	550087	ONA 1926	PETTUS	GOLIAD	TX20	175	553125	N 1981
PENWELL WEST	ECTOR	TX80	135	550118	OA 1967	PETTUS EAST	BEE	TX20	025	553156	N 1967
PEPITO	WEBB	TX40	479	012604	N 1988	PETTUS EAST	GOLIAD	TX20	175	553156	N 1989
PEPONI RANCH	REFUGIO	TX20	391	003843	N 1998	PETTUS NEW	BEE	TX20	025	553187	ONA 1930
PEPPER	KNOX	TX90	275	550211	OA 1956	PETTUS NEW	GOLIAD	TX20	175	553187	ONA 1930
PEPPERBUSH	POLK	TX30	373	017357	N 2003	PETTUS NEW SOUTH	GOLIAD	TX20	175	553202	N 1975
PEPPIATT	HARDIN	TX30	199	018521	ON 2005	PETTUS NORTH	BEE	TX20	025	553218	O 1945
PERCH	JACKSON	TX20	239	015015	N 1994	PETTUS SE	BEE	TX20	025	553222	ONA 1974
PERCILLA	HOUSTON	TX60	225	550242	OA 1937	PETTUS WEST	BEE	TX20	025	553229	N 1977
PERCY TURNER	TOM GREEN	TX75	451	550249	N 1977	PETTY	SHACKELFORD	TX70	417	553249	O 1956
PERCY WHEELER	CHEROKEE	TX60	073	550254	ONA 1980	PETTY 48	HOWARD	TX80	227	015595	O 1995
PERDIDO	WEBB	TX40	479	003913	N 1983	PEVETO	ORANGE	TX30	361	002216	ONA 1982
PERDIDO CREEK	GOLIAD	TX20	175	550257	ONA 1974	PEWITT RANCH	TITUS	TX60	449	553280	ONA 1949
PERDIDO SOUTH	WEBB	TX40	479	008272	N 1983	PEXCO DOUBLE BAYOU	CHAMBERS	TX30	071	008275	N 1980
PERELANDRA	CHAMBERS	TX30	071	004355	N 1998	PEYTON	GOLIAD	TX20	175	016536	N 1999
PEREZ	WEBB	TX40	479	550304	N 1947	PEYTON PLACE	STONEWALL	TX70	433	014797	O 1993
PERIGO	CALLAHAN	TX70	059	010833	ONA 1986	PFIESTER	JACK	TX90	237	006154	ONA 1983
PERINI	TAYLOR	TX70	441	003914	N 1983	PFUGER	CONCHO	TX75	095	553435	OA 1951
PERIPHERY	JONES	TX70	253	015415	O 1995	PHANTOM	WARD	TX80	475	553518	ONA 1976
PERKINS	CALLAHAN	TX70	059	550335	ONA 1951	PHANTOM HILL	JONES	TX70	253	553536	OA 1952
PERKINS	ZAVALA	TX10	507	550335	N 1981	PHANTOM LAKE	JONES	TX70	253	553567	OA 1970
PERL	JEFFERSON	TX30	245	015322	N 1994	PHANTOM RANCH	WARD	TX80	475	014376	OA 1991
PERMAYES	KNOX	TX90	275	550583	OA 1957	PHANTOM WEST	REEVES	TX80	389	006003	OA 1991
PERNER RANCH	CROCKETT	TX75	105	550595	N 1968	PHARR	HIDALGO	TX40	215	553629	ON 1949
PERRIN	JACK	TX90	237	001850	N 1981	PHARR SW	HIDALGO	TX40	215	553660	ONA 1951
PERRIN EAST	JACK	TX90	237	550676	ONA 1957	PHARRIS	STEPHENS	TX70	429	553691	OA 1955
PERRIN NE	JACK	TX90	237	550682	N 1978	PHASE FOUR	WHARTON	TX30	481	011829	N 1987
PERRIN NORTH	JACK	TX90	237	550707	N 1964	PHASE III	GLASSCOCK	TX80	173	015324	O 1995
PERRIN NORTH AFB	GRAYSON	TX90	181	007681	ONA 1982	PHEASANT	MATAGORDA	TX30	321	553722	ONA 1956
PERRIN NW	JACK	TX90	237	550712	N 1978	PHEASANT EAST	MATAGORDA	TX30	321	553758	ONA 1962
PERRIN RANCH	JACK	TX90	237	550738	ONA 1952	PHEASANT SOUTH	MATAGORDA	TX30	321	553784	ONA 1960
PERRIN RANCH	WISE	TX90	497	550738	ONA 1952	PHEASANT SW	MATAGORDA	TX30	321	553815	ONA 1959
PERRIN RANCH NORTH	JACK	TX90	237	550769	N 1955	PHEASANT-BOWERS	MATAGORDA	TX30	321	553753	N 1970
PERRIN SOUTH	JACK	TX90	237	007167	N 1980	PHEIL	SHACKELFORD	TX70	417	006590	OA 1983
PERRIN SW	JACK	TX90	237	001851	OA 1979	PHELAN	JEFFERSON	TX30	245	553877	ONA 1954
PERRIWINKLE	MARTIN	TX80	317	009306	OA 1985	PHELAN EAST	JEFFERSON	TX30	245	006930	OA 1984
PERRIWINKLE NORTH	MARTIN	TX80	317	012827	OA 1988	PHELPS	HANSFORD	TX95	195	553886	ONA 1976
PERRO ROJO	NUECES	TX40	355	008594	N 1984	PHELPS	JONES	TX70	253	553886	OA 1974
PERRY	OCHILTREE	TX95	357	550800	O 1995	PHIL HAYES	PECOS	TX80	371	553970	OA 1960
PERRY	THROCKMORTON	TX70	447	550800	O 1950	PHIL KENDRICK	HASKELL	TX70	207	554001	OA 1972
PERRY BASS	PECOS	TX80	371	550831	N 1968	PHIL POWER	REFUGIO	TX20	391	554032	ONA 1958
PERRY EAST	YOUNG	TX90	503	005994	OA 1984	PHIL POWER NORTH	REFUGIO	TX20	391	001856	N 1975
PERRY JOE	BROWN	TX70	049	550924	O 1952	PHIL WRIGHT	DAWSON	TX85	115	004032	OA 1982
PERRY LANDING	BRAZORIA	TX30	039	550955	N 1962	PHIL-BAR	ANDREWS	TX80	003	553939	N 1956
PERRY RANCH	FISHER	TX70	151	551079	OA 1955	PHILCON	LIPSCOMB	TX95	295	011830	N 1987
PERRY SIMMONS	NUECES	TX40	355	012031	OA 1985	PHILCON-MAXWELL	OCHILTREE	TX95	357	554022	N 1972
PERRY WINKLE 2-18	RUNNELS	TX75	399	013152	N 1988	PHILIP WADE	MILLS	TX70	333	016714	N 1987
PERRYMAN	YOUNG	TX90	503	551265	OA 1987	PHILLIPS	YOUNG	TX90	503	554094	OA 1972
PERRY-PATY	NOLAN	TX70	353	001853	O 1980	PHILLIPS-MEAD	LAVACA	TX20	285	554159	N 1973
PERRYTON	OCHILTREE	TX95	357	551327	ONA 1955	PHILPICK	COOKE	TX90	097	554311	OA 1974
PERRYTON NE	OCHILTREE	TX95	357	551358	OA 1970	PHILPICK	GRAYSON	TX90	181	554311	OA 1956
PERRYTON NORTH	OCHILTREE	TX95	357	551389	ONA 1958	PHILOTP	BEXAR	TX10	029	554342	O 1938
PERRYTON NW	OCHILTREE	TX95	357	551420	N 1957	PHOENIX	CRANE	TX80	103	554373	OA 1982
PERRYTON PRINCE	OCHILTREE	TX95	357	007222	N 1997	PHOENIX	MARTIN	TX80	317	554373	OA 1972
PERRYTON											

TEXAS

Field Name	County Name	State Sub	Co Code	Field Code	Field Disc Type	Year	Field Name	County Name	State Sub	Co Code	Field Code	Field Disc Type	Year
PHOOB	JACK	TX90	237	012605	OA	1988	PIRTLE	RUSK	TX60	401	006016	OA	1983
PHOOBIE	PALO PINTO	TX70	363	009308	N	1980	PISTOL HILL	STARR	TX40	427	558310	O	1956
PHYLLIS SONORA	SCHLEICHER	TX75	413	000768	N	1980	PITA	BROOKS	TX40	047	558403	ONA	1945
PHYLLIS SONORA	SUTTON	TX75	435	000768	ONA	1980	PITA	KENEDY	TX40	261	558403	ONA	1945
PI MA	BROWN	TX70	049	010836	OA	1986	PITA EAST	BROOKS	TX40	047	558434	ONA	1961
PIA	OCHILTREE	TX95	357	013510	N	1989	PITA ISLAND	NUECES	TX40	355	558465	ON	1964
PIARIST	HARDEMAN	TX90	197	554457	OA	1978	PITA NE	BROOKS	TX40	047	008281	O	1982
PIARIST	WILBARGER	TX90	487	554457	OA	1978	PITA NW	BROOKS	TX40	047	558478	N	1973
PIARIST SW	HARDEMAN	TX90	197	001857	OA	1980	PITA SE	BROOKS	TX40	047	558487	N	1980
PIARIST SW	WILBARGER	TX90	487	001857	OA	1980	PITA SE	KLEBERG	TX40	273	558487	N	1979
PICCARD	COLEMAN	TX70	083	007943	ONA	1981	PITA SOUTH	BROOKS	TX40	047	004034	N	1983
PICCARD	RUNNELS	TX75	399	007943	OA	1981	PITA SOUTH	KENEDY	TX40	261	004034	N	1982
PICHA	SAN PATRICIO	TX40	409	554559	O	1953	PITA WEST	BROOKS	TX40	047	558496	ONA	1961
PICKARD RANCH	SHACKELFORD	TX70	417	554590	ON	1958	PITCHER CREEK	POTTER	TX95	375	558558	ON	1969
PICKENS	SMITH	TX60	423	554621	OA	1989	PITCHER CREEK	KING	TX85	269	558589	OA	1980
PICKERING	SHELBY	TX60	419	554652	O	1941	PITCOCK	WHEELER	TX95	483	012829	O	1988
PICKETT RIDGE	WHARTON	TX30	481	554745	ONA	1935	PIT-ROM	STEPHENS	TX70	429	558395	ONA	1978
PICKETT RIDGE NE	WHARTON	TX30	481	554776	OA	1969	PITTMAN	SHACKELFORD	TX70	417	558639	N	1978
PICKETT RIDGE NORTH	WHARTON	TX30	481	554807	N	1960	PITTMAN & REYNOLDS	SHACKELFORD	TX70	417	558651	N	1948
PICKETT RIDGE SOUTH	WHARTON	TX30	481	554838	N	1967	PITTS	ANDERSON	TX70	001	558666	N	1979
PICKRELL	REAGAN	TX75	383	015498	N	1996	PITTS	BROWN	TX70	049	558666	ONA	1983
PICKTON	FRANKLIN	TX60	159	554962	ONA	1944	PITTS	CHEROKEE	TX70	073	558666	OA	1982
PICKTON	HOPKINS	TX50	223	554962	ONA	1944	PITTSBURG	CAMP	TX60	063	558682	ONA	1940
PICKWICK	PALO PINTO	TX70	263	554993	ONA	1947	PITTSBURG SOUTH	CAMP	TX60	063	558720	N	1984
PICNIC	FISHER	TX70	151	555024	O	1952	PITZ	STEPHENS	TX70	429	013511	ON	1989
PICOSA CREEK	WILSON	TX10	493	007168	O	1981	PITZER	JONES	TX70	253	558775	ONA	1946
PICOSO	WEBB	TX40	479	004033	N	1982	PITZER	WARD	TX80	475	558775	ONA	1957
PICOSO EAST	WEBB	TX40	479	012249	N	1988	PITZER NORTH	JONES	TX70	253	558806	O	1959
PIDWALL	BROWN	TX70	049	009310	OA	1985	PITZER NORTH	WARD	TX80	475	558806	OA	1964
PIEDRA CALIENTE	MCMULLEN	TX10	311	017990	O	2005	PITZER SOUTH	WARD	TX80	475	558837	OA	1964
PIEDRAS PINTAS	DUVAL	TX40	131	555148	ON	1945	PIXIE'S PEAK	TAYLOR	TX70	441	015522	O	1996
PIEDRAS PINTAS DOME	DUVAL	TX40	131	555167	ONA	1945	P-J	FISHER	TX70	151	534253	OA	1956
PIEDRAS PINTAS SOUTH	DUVAL	TX40	131	555179	N	1946	P-JACK	CRANE	TX80	103	017930	O	2005
PIEDRE LUMBRE	DUVAL	TX40	131	555210	ONA	1935	PLAC	TOM GREEN	TX75	451	008599	OA	1984
PIEDRE LUMBRE WEST	DUVAL	TX40	131	555244	N	1975	PLACEDO	JACKSON	TX20	239	559070	N	1962
PIERCE	CROCKETT	TX75	105	555303	ONA	1980	PLACEDO	VICTORIA	TX20	469	559070	ONA	1935
PIERCE JUNCTION	HARRIS	TX30	201	555334	ONA	1921	PLACEDO EAST	VICTORIA	TX20	469	559101	ONA	1937
PIERCE RANCH	WHARTON	TX30	481	555402	ONA	1976	PLACEDO NORTH	VICTORIA	TX20	469	559132	ON	1950
PIERCE RIDGE	WHARTON	TX30	481	010594	N	1985	PLACEDO SOUTH	VICTORIA	TX20	469	559163	ON	1966
PIERRE	JACKSON	TX20	239	555458	N	1992	PLACEDO WEST	VICTORIA	TX20	469	559194	ONA	1960
PIERSON	BASTROP	TX10	021	555520	OA	1955	PLAINS SW	YOAKUM	TX85	501	009890	OA	1985
PIERSON	COMANCHE	TX70	093	555520	OA	1982	PLANTERSVILLE	KRUMES	TX30	185	001868	N	1977
PIERSON	HASKELL	TX70	207	555520	OA	1980	PLATANG	YOAKUM	TX85	501	559597	OA	1954
PIETSCH	LEE	TX30	287	555582	O	1988	PLATANG NE	YOAKUM	TX85	501	015154	O	1993
PIGLET	UPTON	TX75	461	016462	O	1999	PLATANG SOUTH	YOAKUM	TX85	501	012413	OA	1988
PIKES PEAK	PECOS	TX80	371	555830	N	1968	PLATT	ANGELINA	TX60	005	559690	N	1962
PIKES PEAK DRAW	CROCKETT	TX75	105	555835	ONA	1978	PLAXCO	CLAY	TX90	077	559783	OA	1956
PIKES PEAK EAST	PECOS	TX80	371	555840	N	1972	PLAYA	MARTIN	TX80	317	559814	O	1961
PILATI	ORANGE	TX30	361	010999	OA	1986	PLAYA	OFFSHORE-STATE	TX05	990	559814	N	1975
PILCHER	CALDWELL	TX10	055	006010	OA	1990	PLAYA DE ORO	JIM HOGG	TX40	247	004292	OA	1983
PILGRIM	GONZALES	TX10	177	555985	ONA	1955	PLEASANT	SAN JACINTO	TX30	407	559907	N	1971
PILGRIM	STEPHENS	TX70	429	555985	ONA	1984	PLEASANT BAYOU	BRAZORIA	TX30	039	008282	ONA	1979
PILLOW	CROCKETT	TX75	105	556078	O	1959	PLEASANT GROVE	RUSK	TX60	401	560031	OA	1941
PILONCILLO RANCH	DIMMIT	TX10	127	556065	OA	1975	PLEASANT GROVE EAST	RUSK	TX60	401	560062	N	1965
PILOSA	ZAVALA	TX10	507	556109	ONA	1955	PLEASANT GROVE SHALLOW	RUSK	TX60	401	560155	O	1942
PILOSA EAST	ZAVALA	TX10	507	556113	OA	1977	PLEASANT HILL	HARRISON	TX60	203	560217	OA	1983
PILOSA NORTH	ZAVALA	TX10	507	011547	OA	1979	PLEASANT RIDGE	LEON	TX50	289	560496	OA	1964
PILOT POINT	DENTON	TX90	121	556233	OA	1951	PLEASANTON	ATASCOSA	TX10	013	560961	ONA	1950
PIN OAK	WHARTON	TX30	481	000149	N	1989	PLEASANTON EAST	ATASCOSA	TX10	013	560992	OA	1968
PIN OAK CREEK	WHARTON	TX30	481	011226	ON	1986	PLEASANTON NORTH	ATASCOSA	TX10	013	004775	OA	1983
PINAL DOME	LOVING	TX80	301	556295	ONA	1955	PLEASANTON NW	ATASCOSA	TX10	013	007171	OA	1980
PINAL DOME CENTRAL	LOVING	TX80	301	006864	OA	1984	PLEASANTON SE	ATASCOSA	TX10	013	013275	OA	1989
PINAL DOME WEST	LOVING	TX80	301	556326	O	1955	PLEASANTON SOUTH	ATASCOSA	TX10	013	561023	ONA	1952
PINCHAM	ZAVALA	TX10	507	556341	N	1977	PLEASURE LAKE	MARTIN	TX80	317	014474	OA	1992
PINCHAM NORTH	ZAVALA	TX10	507	002217	N	1981	PLEDGER	BRAZORIA	TX30	039	561116	ONA	1925
PINCKEY	TYLER	TX30	457	012034	ONA	1986	PLEDGER SW	BRAZORIA	TX30	039	561126	N	1977
PINCKLEY	TAYLOR	TX70	441	556357	O	1949	PLEMONS	JACK	TX90	237	561178	ONA	1954
PINCKNEY	TYLER	TX30	457	556361	N	1969	PLETCHER	OCHILTREE	TX95	357	005305	ONA	1983
PINE BLUFF	HARRISON	TX60	203	556481	OA	1981	PLLOWMAN	TAYLOR	TX70	441	009311	OA	1985
PINE BRANCH	MADISON	TX30	313	556574	OA	1981	PLUM CREEK	CALDWELL	TX10	055	561364	OA	1982
PINE FLAT	NACOGDOCHES	TX60	347	010595	N	1985	PLUM CREEK NORTH	CALDWELL	TX10	055	010596	OA	1986
PINE FOREST	ORANGE	TX30	361	001860	ONA	1980	PLUM HOLLOW	HARDEMAN	TX90	197	003773	OA	1998
PINE GROVE	SAN AUGUSTINE	TX60	405	556667	N	1999	PLUM JELLY	ANDERSON	TX60	001	005306	OA	1983
PINE HILL	RUSK	TX60	401	556729	ONA	1960	PLUMB	SHACKELFORD	TX70	417	561457	ONA	1970
PINE HILL SE	RUSK	TX60	401	556738	ONA	1979	PLUMB	STEPHENS	TX70	429	561457	ONA	1970
PINE HOLLOW	HOUSTON	TX60	225	556760	ONA	1967	PLUMB BRANCH	STEPHENS	TX70	429	012607	OA	1988
PINE ISLAND BAYOU	JEFFERSON	TX30	245	015325	N	1994	PLUMLEE	KNOX	TX90	275	561519	OA	1957
PINE MILLS	WOOD	TX60	499	556915	OA	1949	PLUMLEE NORTH	KNOX	TX90	275	561550	O	1960
PINE MILLS EAST	WOOD	TX60	499	556946	OA	1952	PLUMLEE NW	KNOX	TX90	275	561581	OA	1960
PINE MILLS WEST	WOOD	TX60	499	002218	OA	1982	PLUMLEY	ZAVALA	TX10	507	001788	N	1981
PINE OAK CREEK NORTH	FREESTONE	TX50	161	008733	N	1984	PLUMLY	YOUNG	TX90	503	561612	O	1955
PINE PRAIRIE NORTH	WALKER	TX30	471	001861	N	1979	PLUMLY	ZAVALA	TX10	507	561612	N	1953
PINE RIDGE	HARDIN	TX30	199	557101	OA	1952	PLUMMER	BEE	TX20	025	561643	ONA	1935
PINE SPRINGS	SMITH	TX60	423	006155	OA	1983	PLUMMER SE	BEE	TX20	025	002011	N	1998
PINE TREE	LAVACA	TX20	285	557256	N	1992	PLUMMER-WILCOX	BEE	TX20	025	561674	ON	1940
PINEHILL	PANOLA	TX60	365	008278	N	1981	PLYMOUTH	SAN PATRICIO	TX40	409	561736	ONA	1935
PINEHILL SE	PANOLA	TX60	365	557337	ONA	1979	PLYMOUTH EAST	SAN PATRICIO	TX40	409	561767	ONA	1949
PINEHILL SE	RUSK	TX60	401	557337	ONA	1979	PLYMOUTH NORTH	SAN PATRICIO	TX40	409	561798	O	1955
PINEHILL WEST	RUSK	TX60	401	001864	OA	1981	PLYMOUTH SOUTH	SAN PATRICIO	TX40	409	561829	O	1956
PINEHURST	MONTGOMERY	TX30	339	557349	ONA	1942	PLYMOUTH WEST	SAN PATRICIO	TX40	409	561860	N	1955
PINEHURST SW	MONTGOMERY	TX30	339	011228	N	1986	P-M	THROCKMORTON	TX70	447	534439	O	1951
PINELAND	SABINE	TX60	403	008279	N	1980	P-M-A	GARZA	TX85	169	534443	OA	1972
PINELAND WEST	SABINE	TX60	403	006156	N	1982	POBUMP	JONES	TX70	253	004035	OA	1982
PINERIDGE	HARDIN	TX30	199	009996	O	1979	POCO	EASTLAND	TX70	133	562062	OA	1984
PINES SPILLWAY	MARION	TX60	315	557362	N	1977	POCO	OFFSHORE-STATE	TX05	990	562062	N	1982
PINEWOOD	HARDIN	TX30	199	015153	O	1994	POD	RUSK	TX60	401	562124	N	1978
PINEY CREEK	TRINITY	TX30	455	557477	O	1979	POE	RUNNELS	TX75	399	562155	OA	1952
PINEY WOODS	REAGAN	TX75	383	557504	OA	1987	POE	STEPHENS	TX70	429	562155	OA	1976
PINK DRAW	REAGAN	TX75	383	013044	OA	1989	POEHLER	GOLIAD	TX20	175	562217	ONA	1946
PINK PANTHER	REAGAN	TX75	383	014799	O	1994	POEHLER EAST	GOLIAD	TX20	175	562248	ONA	1955
PINKI	SHACKELFORD	TX70	417	001865	N	1980	POEHLER NORTH	GOLIAD	TX20	175	562279	N	1964

Field Name	County Name	State Sub Code	Co Code	Field Code	Field Disc Type Year	Field Name	County Name	State Sub Code	Co Code	Field Code	Field Disc Type Year
POKER DRAW	YOAKUM	TX85	501	014853	O 1994	POTRERO LOPENA SOUTH	KENEDY	TX40	261	568510	ON 1966
POKEY	LIMESTONE	TX50	293	563147	ON 1959	POTRERO LOPENA SW	KENEDY	TX40	261	001880	ONA 1978
POKEY EAST	LIMESTONE	TX50	293	563151	N 1977	POTRERO TORO	KENEDY	TX40	261	017015	N 2002
POKORNY	CULBERSON	TX80	109	563178	O 1958	POTTER	MARION	TX60	315	568541	ONA 1910
POLAND	JONES	TX70	253	563240	OA 1956	POTTHAST	MATAGORDA	TX30	321	568679	ON 1976
POLAR	GARZA	TX85	169	563271	OA 1946	POTTS	WILBARGER	TX90	487	568696	OA 1942
POLAR	KENT	TX85	263	563271	OA 1946	POTTSBORO	GRAYSON	TX90	181	568727	ONA 1930
POLAR EAST	KENT	TX85	263	563302	OA 1950	POTTSBORO NORTH	GRAYSON	TX90	181	568758	O 1956
POLAR NE	KENT	TX85	263	563364	OA 1960	POTTSBORO SOUTH	GRAYSON	TX90	181	568789	ONA 1954
POLAR NORTH	GARZA	TX85	169	563395	OA 1950	POTTSBORO WEST	GRAYSON	TX90	181	006682	OA 1984
POLAR NORTH	KENT	TX85	263	563395	OA 1950	POTTSVILLE	HAMILTON	TX70	193	568820	N 1946
POLE LAKE	JEFFERSON	TX30	245	018484	N 2005	POTTSVILLE SOUTH	HAMILTON	TX70	193	568851	N 1947
POLEGAT CREEK	EDWARDS	TX10	137	563488	N 1973	POULSEN	CLAY	TX90	077	011834	OA 1976
POLK & PATTON	KING	TX85	269	011229	OA 1986	POULTER	TERRELL	TX75	443	017779	N 2004
POLKSTALK	PALO PINTO	TX70	363	010598	OA 1985	POUNDER JACKS	YOUNG	TX90	503	012609	OA 1988
POLLAN	GARZA	TX85	169	563690	OA 1978	POUNDS	WILBARGER	TX90	487	568913	OA 1955
POLLAN	KENT	TX85	263	563690	OA 1978	POVERTY	COKE	TX75	081	014802	O 1994
POLLAN WEST	GARZA	TX85	169	006591	OA 1984	POVERTY POINT	RUNNELS	TX75	399	018864	O 2006
POLLARD	BROWN	TX70	049	563705	O 1996	POVERTY RIDGE	THROCKMORTON	TX70	447	568975	O 1956
POLLO LOCO	PECOS	TX80	371	016898	N 2001	POWDER RIDGE	PALO PINTO	TX70	363	569068	N 1959
POND	OLDHAM	TX95	359	564418	OA 1983	POWDERHORN	CALHOUN	TX20	057	569192	ONA 1949
PONDITO	LOVING	TX80	301	564821	OA 1963	POWDERHORN	GOLIAD	TX20	175	569192	N 1949
PONE	RUSK	TX60	401	564852	ONA 1959	POWDERHORN EAST	CALHOUN	TX20	057	569223	N 1965
PONE SE	RUSK	TX60	401	008283	N 1980	POWDERHORN NW	CALHOUN	TX20	057	013512	N 1989
PONISH	LAVACA	TX20	285	564883	N 1963	POWDERHORN SE	CALHOUN	TX20	057	569254	N 1968
PONLAW	CROCKETT	TX75	105	564897	ONA 1976	POWDERHORN SOUTH	CALHOUN	TX20	057	569285	ONA 1959
PONTA	CHEROKEE	TX60	073	564914	OA 1939	POWDERHORN SOUTH	GOLIAD	TX20	175	569285	ONA 1959
PONTON	LAVACA	TX20	285	565144	OA 1972	POWDERHORN SW	CALHOUN	TX20	057	001882	ONA 1979
PONY CREEK	RUNNELS	TX75	399	565162	N 1983	POWDERHORN WEST	CALHOUN	TX20	057	569316	ONA 1966
POOL	DENTON	TX90	121	565193	N 1965	POWELL	GLASSCOCK	TX80	173	569347	OA 1982
POOL	ECTOR	TX80	135	565193	O 1956	POWELL	NAVARRO	TX50	349	569347	ONA 1923
POOL OF SILOAM	JONES	TX70	253	015523	O 1995	POWELL	UPTON	TX75	461	569347	OA 1982
POOLVILLE	PARKER	TX70	367	565472	ONA 1968	POWELL LUMBER	ORANGE	TX30	361	013048	O 1988
POOLVILLE SW	PARKER	TX70	367	565503	N 1958	POWELL NORTH	GLASSCOCK	TX80	173	006592	OA 1984
POOLVILLE WEST	PARKER	TX70	367	565534	ONA 1953	POWELL SOUTH	GRAYSON	TX90	181	569440	N 1982
POOR BOY	YOUNG	TX90	503	565565	O 1956	POWER PLAY	GOLIAD	TX20	175	012041	N 1987
POPE-SAYLES	STEPHENS	TX70	429	565720	ONA 1950	POWERS	STEPHENS	TX70	429	569595	O 1958
POPP	WHARTON	TX30	481	565875	N 1976	POWWOH	COCHRAN	TX85	079	016524	O 2000
POQUITO	WARD	TX80	475	565937	N 1962	POYNOR	HOOD	TX70	221	569657	N 1965
POQUITO CREEK	DUVAL	TX40	131	565968	O 1948	POZO	WEBB	TX40	479	001883	N 1981
POQUITO CREEK EAST	DUVAL	TX40	131	565999	O 1959	POZO RICO	SCHLEICHER	TX75	413	014585	N 1992
POQUITO GRANDE	DUVAL	TX40	131	014378	N 1992	PRADO	DUVAL	TX40	131	569828	OA 1955
PORCELAIN	BROWN	TX70	049	015947	N 1994	PRADO	JIM HOGG	TX40	247	569828	ONA 1955
PORCH SWING	LIVE OAK	TX20	297	009312	N 1984	PRADO SOUTH	JIM HOGG	TX40	247	569890	ONA 1957
PORFIDO	JACK	TX90	237	566843	ON 1978	PRADO SW	JIM HOGG	TX40	247	010837	N 1986
PORT ACRES	JEFFERSON	TX30	245	566061	ONA 1957	PRAIRIE	HANSFORD	TX95	195	570107	O 1955
PORT ACRES NORTH	JEFFERSON	TX30	245	566080	N 1975	PRAIRIE BELL	COLORADO	TX30	089	570165	N 1973
PORT ACRES SOUTH	JEFFERSON	TX30	245	566092	N 1959	PRAIRIE BRANCH	TITUS	TX60	449	570262	N 1969
PORT ACRES SW	JEFFERSON	TX30	245	566123	O 1961	PRAIRIE GROVE	LIMESTONE	TX50	293	570758	N 1970
PORT ARTHUR	JEFFERSON	TX30	245	566185	ON 1958	PRAIRIE LAKE	ANDERSON	TX60	001	570851	ONA 1951
PORT ISABEL	CAMERON	TX40	061	566340	N 1944	PRAIRIE LAKE NE	ANDERSON	TX60	001	008287	N 1982
PORT ISABEL SE	CAMERON	TX40	061	010600	N 1986	PRAIRIE LAKE SE	FREESTONE	TX50	161	008942	N 1984
PORT ISABEL WEST	CAMERON	TX40	061	566371	N 1953	PRAIRIE LAKE SOUTH	FREESTONE	TX50	161	008600	ONA 1984
PORT LAVACA	CALHOUN	TX20	057	566402	ONA 1935	PRAIRIE LAKE SW	ANDERSON	TX60	001	001885	ON 1980
PORT LAVACA EAST	CALHOUN	TX20	057	566433	ON 1953	PRAIRIE POINT	LIMESTONE	TX50	293	002633	N 1983
PORT LAVACA EAST	GOLIAD	TX20	175	566433	N 1961	PRAIRIE VIEW	HARDEMAN	TX90	197	571130	OA 1984
PORT LAVACA SW	CALHOUN	TX20	057	566446	ONA 1976	PRAIRIEVILLE	KAUFMAN	TX50	257	571238	OA 1977
PORT LAVACA WEST	CALHOUN	TX20	057	566451	O 1978	PRASIFKA	WHARTON	TX30	481	571254	ONA 1947
PORT NECHES	ORANGE	TX30	361	566464	ONA 1929	PRASIFKA NORTH	WHARTON	TX30	481	571285	O 1951
PORT NECHES NORTH	JEFFERSON	TX30	245	566495	N 1946	PRATER	BRAZORIA	TX30	039	571308	ONA 1976
PORT NECHES NORTH	ORANGE	TX30	361	566495	ON 1946	PRATT	STEPHENS	TX70	429	571347	ON 1956
PORT NECHES SOUTH	ORANGE	TX30	361	566510	OA 1973	PRAYER OF KABEZ	KNOX	TX90	275	017933	O 2005
PORT NECHES WEST	ORANGE	TX30	361	566526	O 1939	PRECISION	HASKELL	TX70	207	571453	ON 1976
PORTER	HASKELL	TX70	207	566650	OA 1983	PREMATURELY	CALLAHAN	TX70	059	007944	OA 1982
PORTER	HOOD	TX70	221	566650	N 1983	PREMONT	JIM WELLS	TX40	249	571502	ONA 1933
PORTER	JACK	TX90	237	566650	OA 1984	PREMONT EAST	JIM WELLS	TX40	249	571533	ONA 1947
PORTER	KARNES	TX20	255	566650	ONA 1943	PREMONT NW	JIM WELLS	TX40	249	001887	ONA 1974
PORTER	PARKER	TX70	367	566650	N 1979	PREMONT PROSPECT	JIM WELLS	TX40	249	016733	O 1934
PORTER	WHEELER	TX95	483	566650	N 1982	PREMONT SOUTH	JIM WELLS	TX40	249	571564	ONA 1968
PORTER NE	KARNES	TX20	255	566774	OA 1954	PREMONT WEST	JIM WELLS	TX40	249	571595	N 1962
PORTER NORTH	KARNES	TX20	255	566805	ONA 1954	PREMONT-MURCHISON	JIM WELLS	TX40	249	011835	OA 1933
PORTER RANCHO	PECOS	TX80	371	013728	N 1995	PRENTICE	KIMBLE	TX75	267	571626	N 1978
PORTER SOUTH	KARNES	TX20	255	566836	ONA 1943	PRENTICE	TERRY	TX85	445	571626	OA 1950
PORTER WEST	KARNES	TX20	255	566867	OA 1953	PRENTICE	YOAKUM	TX85	501	571626	OA 1950
PORTERS CREEK	WHARTON	TX30	481	012608	N 1988	PRENTICE EAST	TERRY	TX85	445	012257	OA 1987
PORTILLA	SAN PATRICIO	TX40	409	566929	ONA 1950	PRENTICE NORTH	TERRY	TX85	445	571657	O 1956
PORTILLA NORTH	SAN PATRICIO	TX40	409	566950	OA 1974	PRENTICE NORTH	YOAKUM	TX85	501	571657	O 1956
PORTILLA SE	SAN PATRICIO	TX40	409	008284	N 1981	PRENTICE NW	TERRY	TX85	445	571688	OA 1969
PORTILLA SOUTH	SAN PATRICIO	TX40	409	566960	O 1963	PRENTICE NW	YOAKUM	TX85	501	571688	OA 1969
PORTILLA SW	SAN PATRICIO	TX40	409	566991	N 1960	PRESA	ZAVALA	TX10	507	002221	N 1978
PORTLAND	SAN PATRICIO	TX40	409	567022	O 1951	PRESA DE ORO	WEBB	TX40	479	571750	ONA 1960
PORTLAND EAST	SAN PATRICIO	TX40	409	001875	OA 1979	PRESA DE ORO NORTH	WEBB	TX40	479	571781	OA 1960
PORTLAND NORTH	SAN PATRICIO	TX40	409	567067	ON 1974	PRESA ESCONDIDA	WEBB	TX40	479	010840	N 1986
PORTLAND NW	SAN PATRICIO	TX40	409	567073	N 1975	PRESNOS	JIM WELLS	TX40	249	571843	N 1954
PORTLAND SOUTH	SAN PATRICIO	TX40	409	567084	ON 1981	PRESSLEY	JACKSON	TX20	239	571905	O 1956
PORTLAND WEST	NUECES	TX40	355	567115	ONA 1966	PRESSLY-CAPT	WILSON	TX10	493	011836	OA 1987
PORTLAND WEST	SAN PATRICIO	TX40	409	567115	ONA 1966	PRESTON	GRAYSON	TX90	181	571936	ONA 1998
POSIDIAN	PALO PINTO	TX70	363	567469	O 1974	PREWIT	CULBERSON	TX80	109	572058	O 1958
POSSUM KINGDOM	PALO PINTO	TX70	363	567642	ONA 1957	PREWITT	CLAY	TX90	077	572060	OA 1971
POSSUM KINGDOM	STEPHENS	TX70	429	567642	ONA 1957	PRICE	HUTCHINSON	TX95	233	572091	N 1984
POSSUM KINGDOM WEST	PALO PINTO	TX70	363	567673	N 1959	PRICE	JACK	TX90	237	572091	OA 1982
POSSUM RIDGE	JACKSON	TX20	239	567704	ON 1956	PRICE	REAGAN	TX75	383	572091	OA 1953
POST	GARZA	TX85	169	567766	OA 1950	PRICE	YOUNG	TX90	503	572091	OA 1982
POST HOLE	YOUNG	TX90	503	567828	O 1949	PRICE NE	REAGAN	TX75	383	572184	O 1954
POST NW	GARZA	TX85	169	567859	OA 1964	PRICE-COYLE	SHERMAN	TX95	421	013276	OA 1989
POST OAK	FALLS	TX50	145	567890	O 1922	PRICE-JORDON	NOLAN	TX70	353	001888	OA 1979
POST OAK	JACK	TX90	237								

TEXAS

Field Name	County Name	State Sub	Co Code	Field Code	Field Disc Type	Year	Field Name	County Name	State Sub	Co Code	Field Code	Field Disc Type	Year
PRIMAVERA	BROOKS	TX40	047	017291	N	2003	PUTNAM NORTH	PECOS	TX80	371	575757	N	1960
PRIME PARKER	WALKER	TX30	471	017875	N	2005	PUTNAM NW	CALLAHAN	TX70	059	016715	N	1985
PRIMERO	HOWARD	TX80	227	011002	OA	1986	PUTNAM SE	CALLAHAN	TX70	059	575788	OA	1980
PRINCE	COOKE	TX90	097	572618	OA	1958	PUTNAM SOUTH	CALLAHAN	TX70	059	575819	ONA	1951
PRINCESS LOUISE	SAN PATRICIO	TX40	409	572649	O	1948	PUTNAM WEST	CALLAHAN	TX70	059	575881	ONA	1975
PRINCESS LOUISE SW	SAN PATRICIO	TX40	409	572680	N	1966	PUTSKI	GALVESTON	TX30	167	016367	N	1996
PRINCESS LOUISE WEST	SAN PATRICIO	TX40	409	572711	ONA	1970	PUTTY	ARCHER	TX90	009	575912	O	1964
PRINDLE	CALLAHAN	TX70	059	004037	N	1982	PV TWO	CRANE	TX80	103	013411	OA	1989
PRINGLE LAKE	CALHOUN	TX20	057	012043	N	1987	PYLE	HARDIN	TX30	199	576184	OA	1972
PRISCILLA	REAGAN	TX75	383	572990	OA	1964	PYOTE	WARD	TX80	475	576308	O	1942
PRISLOVSKY	THROCKMORTON	TX70	447	009474	OA	1984	PYOTE BAY	WARD	TX80	475	015596	O	1996
PRISON	SHACKELFORD	TX70	417	014803	O	1993	PYOTE SOUTH	WARD	TX80	475	576339	OA	1960
PRITCHARD	HUTCHINSON	TX95	233	573021	O	1990	PYOTE SW	WARD	TX80	475	576370	O	1967
PRITCHETT	VICTORIA	TX20	469	573207	N	1965	PYRON	FISHER	TX70	151	576556	OA	1951
PRITHART NORTH	UPSHUR	TX60	459	573214		2003	PYWACKET	PALO PINTO	TX70	363	007947	N	1981
PROBABLE	KING	TX85	269	001894	OA	1977	Q I S D	HARDEMAN	TX90	197	015782	O	1995
PROBANDT	IRION	TX75	235	573222	OA	1975	Q MAN	REAGAN	TX75	383	017723	N	2004
PROBANDT	STERLING	TX80	431	573222	OA	1975	QQQ	KING	TX85	269	011004	O	1986
PROBANDT	TOM GREEN	TX75	451	573222	OA	1975	QUAIL	KLEBERG	TX40	273	578709	N	1967
PROBST-ANSON	EASTLAND	TX70	133	007946	OA	1981	QUALLS	JONES	TX70	253	013280	OA	1989
PROBST-ANSON	JONES	TX70	253	007946	OA	1981	QUANAH	HARDEMAN	TX90	197	578864	OA	1950
PROCO	PARKER	TX70	367	006593	N	1984	QUANAH CENTENNIAL	HARDEMAN	TX90	197	008602	OA	1984
PROCTOR	BROOKS	TX40	447	573238	ONA	1964	QUANAH EAST	HARDEMAN	TX90	197	015783	O	1995
PROCTOR	HARTLEY	TX95	205	573238	OA	1985	QUANAH SOUTH	HARDEMAN	TX90	197	578895	OA	1963
PROCTOR	TAYLOR	TX70	441	573238	ONA	1956	QUANAH SW	HARDEMAN	TX90	197	578926	OA	1965
PROCTOR RANCH	HARTLEY	TX95	205	013731	O	1990	QUANTOS	CROCKETT	TX75	105	578957	O	1968
PROFFITT	YOUNG	TX90	503	573269	OA	1956	QUANTUM LEAP	CONCHO	TX75	095	014804	O	1993
PROGRESSO	HIDALGO	TX40	215	573362	N	1961	QUE	FISHER	TX70	151	003376	O	1998
PROLER	COLEMAN	TX70	083	001895	ONA	1978	QUE SERA	WEBB	TX40	479	579236	OA	1958
PRONGER	SHERMAN	TX95	421	016899	O	2001	QUE SERA SW	WEBB	TX40	479	579267	O	1959
PRONGHORN	GLASSCOCK	TX80	173	573439	O	1981	QUE SUERTA	WINKLER	TX80	495	003898	N	1999
PRONTO	ZAPATA	TX40	505	573443	N	1988	QUE SUERTE	CROCKETT	TX75	105	579298	O	1965
PROPER	SHERMAN	TX95	421	007223	N	1998	QUEEN ANN	BREWSTER	TX80	043	579422	O	1969
PROSPERO	DUVAL	TX40	131	014274	N	1991	QUEEN CITY	CASS	TX60	067	579484	N	1960
PROTESTANT	REFUGIO	TX20	391	013645	N	2000	QUEEN VICTORIA	VICTORIA	TX20	469	014049	N	1990
PROTHRO	COTTLE	TX85	101	573686	OA	1974	QUEENS PEAK	MONTAGUE	TX90	337	579515	OA	1947
PROVEDENCE	MATAGORDA	TX30	321	017153	OA	2002	QUEENS PEAK SOUTH	MONTAGUE	TX90	337	579546	OA	1964
PROVIDENCE	COTTLE	TX85	101	573703	N	1973	QUEENS PEAK WEST	MONTAGUE	TX90	337	579577	OA	1967
PROVIDENCE	KING	TX85	269	573703	N	1975	QUEMADO	MAVERICK	TX10	323	579608	N	1963
PROVIDENCE	MATAGORDA	TX30	321	017320	OA	2002	QUEST	CALLAHAN	TX70	059	579684	OA	1985
PROVIDENCIA	ZAPATA	TX40	505	014379	N	1992	QUIBAR	WARD	TX80	475	579687	N	1979
PROVIDENT CITY	COLORADO	TX30	089	573765	N	1994	QUICK	RUNNELS	TX75	399	579690	OA	1984
PROVIDENT CITY	LAVACA	TX20	285	573765	ONA	1942	QUICK	WEBB	TX40	479	579690	N	1977
PROVIDENT CITY EAST	LAVACA	TX20	285	573796	ON	1949	QUICK DRAW	KING	TX85	269	013412	O	1989
PROVIDENT CITY NE	COLORADO	TX30	089	573827	ONA	1972	QUICKSAND CREEK	NEWTON	TX30	351	579701	ONA	1946
PROVIDENT CITY NE	LAVACA	TX20	285	573827	ONA	1961	QUIEN SABE	WEBB	TX40	479	579732	OA	1948
PROVIDENT CITY NORTH	LAVACA	TX20	285	000874	N	1982	QUINBY	HARDEMAN	TX90	197	003774	OA	1998
PROVIDENT CITY SW	LAVACA	TX20	285	573858	O	1957	QUINCY RANCH	BEE	TX20	025	579834	ONA	1976
PROVIDENT CITY WEST	LAVACA	TX20	285	001896	N	1975	QUINDUNO	ROBERTS	TX95	393	579856	ONA	1952
PRUDENCE	KING	TX85	269	573870	N	1975	QUINDUNO NE	ROBERTS	TX95	393	579887	N	1970
PRUE RANCH	FRIO	TX10	163	007226	OA	1997	QUINDUNO NORTH	ROBERTS	TX95	393	579918	ONA	1958
PRUET	CALLAHAN	TX70	059	573941	OA	1978	QUINDUNO SE	ROBERTS	TX95	393	579949	O	1953
PRUET	SHACKELFORD	TX70	417	573941	OA	1978	QUINLAN	HUNT	TX50	231	579980	ONA	1960
PRUETT	WISE	TX90	497	573951	N	1965	QUINN	LIBERTY	TX30	291	580135	ONA	1951
PRUITT	ATASCOSA	TX10	013	573982	OA	1951	QUINN NORTH	LIBERTY	TX30	291	580174	N	1976
PRUITT	RUNNELS	TX75	399	573982	O	1982	QUINN SOUTH	LIBERTY	TX30	291	001905	N	1980
PRUITT	STONEWALL	TX70	433	573982	OA	1984	QUINNSACHE	LA SALLE	TX10	283	580197	O	1947
PRUITT	WARD	TX80	475	573982	O	1942	QUINNSACHE SW	LA SALLE	TX10	283	580221	N	1974
PRUITT	WISE	TX90	497	573982	N	1965	QUINTO CREEK	JIM WELLS	TX40	249	580228	ONA	1942
PRUITT EAST	WARD	TX80	475	574044	O	1966	QUINTO SOUTH	WARD	TX80	475	580259	OA	1967
PRUITT NORTH	ATASCOSA	TX10	013	012044	OA	1988	QUITA	BROWN	TX70	049	010841	OA	1986
PRUITT SE	ATASCOSA	TX10	013	574075	OA	1955	QUITERIA	BROOKS	TX40	047	009314	N	1985
PRUITT SOUTH	ATASCOSA	TX10	013	574106	OA	1983	QUITMAN	WOOD	TX60	499	580414	ONA	1942
PRUITT SOUTH	FRIO	TX10	163	574106	OA	1983	QUITMAN CATHEY	WOOD	TX60	499	580476	ONA	1960
PRUSKE	WILSON	TX10	493	002223	OA	1980	QUITMAN EAST	WOOD	TX60	499	580507	OA	1959
PRYOR EAST	ZAVALA	TX10	507	002969	ONA	1979	QUITMAN GLADYS	WOOD	TX60	499	580538	O	1961
PRYOR RANCH NE	ZAVALA	TX10	507	574196	N	1979	QUITMAN GOLDSMITH	WOOD	TX60	499	580569	ON	1960
PRYOR RANCH NORTH	ZAVALA	TX10	507	574195	N	1977	QUITMAN GOLDSMITH SE	WOOD	TX60	499	580600	ON	1960
PRYOR RANCH NW	ZAVALA	TX10	507	006863	N	1983	QUITMAN GRAHAM	WOOD	TX60	499	580606	N	1976
PRYOR RANCH SOUTH	ZAVALA	TX10	507	574197	N	1977	QUITMAN GRICE	WOOD	TX60	499	008943	OA	1985
PRYOR RANCH WEST	ZAVALA	TX10	507	574198	ONA	1977	QUITMAN NE	WOOD	TX60	499	580610	ONA	1975
PRYOR WEST	ZAVALA	TX10	507	007453	N	1982	QUITMAN NW	WOOD	TX60	499	580631	OA	1959
PSB	JIM WELLS	TX40	249	009662	OA	1985	QUITMAN RAPPE	WOOD	TX60	499	580646	O	1962
PSHIGODA	OCHILTREE	TX95	357	574199	ONA	1953	QUITMAN SE	WOOD	TX60	499	580662	ONA	1959
PSHIGODA NORTH	OCHILTREE	TX95	357	574230	OA	1967	QUITMAN SOUTH	WOOD	TX60	499	580693	OA	1959
PSHIGODA WEST	OCHILTREE	TX95	357	574261	OA	1960	QUITMAN SW	WOOD	TX60	499	580724	O	1958
PUCKETT	PECOS	TX80	371	574362	ONA	1952	QUITMAN-MCINTOSH	WOOD	TX60	499	010842	OA	1986
PUCKETT EAST	PECOS	TX80	371	574372	ONA	1975	QUITMAN-ROBBINS	WOOD	TX60	499	018546	O	2006
PUCKETT NORTH	PECOS	TX80	371	574393	ON	1961	QUITO	WARD	TX80	475	580755	ONA	1953
PUCKETT WEST	PECOS	TX80	371	574398	N	1977	QUITO EAST	WARD	TX80	475	580786	ONA	1954
PUDDIN	YOUNG	TX90	503	010602	OA	1985	QUITO SOUTH	WARD	TX80	475	580817	OA	1967
PUEBLO	CALLAHAN	TX70	059	001897	OA	1980	QUITO WEST	WARD	TX80	475	580848	OA	1955
PUERTO BAY	ARANSAS	TX40	007	574455	ONA	1953	QV	RUNNELS	TX75	399	000772	OA	1980
PUERTO BAY	SAN PATRICIO	TX40	409	574455	ON	1953	R & A	HOCKLEY	TX85	219	581600	OA	1977
PUERTO BAY WEST	SAN PATRICIO	TX40	409	574486	ON	1955	R & G	WEBB	TX40	479	581663	N	1968
PUERTO RICO	HIDALGO	TX40	215	016865	N	2000	R & R ECKARD	EASTLAND	TX70	133	014381	N	1992
PUIG	ZAPATA	TX40	505	001898	N	1977	R & W	MIDLAND	TX80	329	581694	ON	1957
PULLEN	HOUSTON	TX60	225	574641	O	1962	R A C	STEPHENS	TX70	429	012610	OA	1984
PULLIAM	TOM GREEN	TX75	451	574672	OA	1949	R A M	ANDERSON	TX60	001	006157	N	1983
PUMPHREY	STONEWALL	TX70	433	574765	OA	1954	R B	BROWN	TX70	049	001906	N	1953
PUMPHREY NORTH	STONEWALL	TX70	433	574796	OA	1955	R B C	COKE	TX75	081	581712	OA	1976
PUMPHREY WEST	STONEWALL	TX70	433	574827	OA	1958	R B MITCHELL	DUVAL	TX40	131	012611	N	1988
PUNDT	LIPSCOMB	TX95	295	575090	N	1977	R C R	GREGG	TX60	183	013627	OA	1990
PUNK	ARCHER	TX90	009	575106	O	1959	R C W	WALKER	TX30	471	581718	N	1977
PUNKIN	LEON	TX50	289	575137	N	1966	R D CARAWAY	CALLAHAN	TX70	059	006158	OA	1983
PURDY	ANDREWS	TX80	003	575261	O	1991	R D MALLS	ROBERTS	TX95	393	581725	ONA	1968
PURE	UPTON	TX75	461	017934	O	2005	R D N	NOLAN	TX70	353	581756	O	1959
PURE GUTS	WHARTON	TX30	481	015326	O	1995	R D PRICE	GRAY	TX95	179	006931	N	1996
PURE MERCY	SAN JACINTO	TX30	407	004038	ONA	1982	R D PRICE	ROBERTS	TX95	393	006931	N	1984
PURE-BEAN	CROCKETT	TX75	105	575509	OA	1952	R D S	SMITH	TX60	423	581787	O	1963
PURE-BEAN SOUTH	CROCKETT	TX75	105	575540	OA	1964	R E BOB SMITH	NEWTON	TX30	351	581818	O	1953
PURLEY	FRANKLIN	TX60	159	008794	O	1985	R E G	SCHLEICHER	TX75	413	5		

Field Name	County Name	State Sub	Co Code	Field Code	Field Disc Type Year	Field Name	County Name	State Sub	Co Code	Field Code	Field Disc Type Year
R J BLACK	COMANCHE	TX70	093	001908	ONA 1981	RANCH VIEW SW	SHACKELFORD	TX70	417	585600	O 1966
R J BLACK	HAMILTON	TX70	193	001908	ONA 1981	RANCH VIEW WEST	SHACKELFORD	TX70	417	585631	OA 1971
R J CAREY	STEPHENS	TX70	429	001909	N 1979	RANCHEL	UPTON	TX75	461	585662	O 1952
R J ONE	JACK	TX90	237	003921	N 1983	RANCHERIAS NORTH	STARR	TX40	427	006162	N 1983
R J V	IRION	TX75	235	008944	O 1985	RANCHERO	STARR	TX40	427	585693	N 1995
R L G	TOM GREEN	TX75	451	000773	ONA 1979	RANCHO BLANCO	WEBB	TX40	479	010843	N 1986
R O C	WARD	TX80	475	582004	ONA 1969	RANCHO DE PAZ	PALO PINTO	TX70	363	011841	N 1985
R O J	LYNN	TX85	305	001910	OA 1981	RANCHO SAENZ	DUVAL	TX40	131	014805	OA 1992
R P	KNOX	TX90	275	006159	OA 1983	RANCHO SOLO	DUVAL	TX40	131	585755	ONA 1935
R P HOLLAND	WILSON	TX10	493	582035	O 1962	RANCHO SOLO NE	DUVAL	TX40	131	014382	O 1992
R Q S	NOLAN	TX70	353	009315	OA 1985	RANCHO VIEJO	JIM HOGG	TX40	247	585786	OA 1967
R S L	WISE	TX90	497	582050	OA 1975	RANCHO VIEJO	WEBB	TX40	479	585786	ONA 1983
R S MATTHEWS	ZAVALA	TX10	507	002224	N 1978	RANCHO VIEJO SOUTH	WEBB	TX40	479	012260	N 1987
R S R	ARCHER	TX90	009	001911	O 1982	RANCHO-GRANDE	WEBB	TX40	479	011234	N 1986
R S R	PALO PINTO	TX70	363	001911	N 1981	RAND MILLARD	NOLAN	TX70	353	015022	O 1992
R W B	PALO PINTO	TX70	363	010604	N 1985	RAND MORGAN	JIM WELLS	TX40	249	585817	ONA 1953
R W P	GLASSCOCK	TX80	173	008945	OA 1985	RAND MORGAN EAST	NUECES	TX40	355	585821	N 1974
R WRIGHT	THROCKMORTON	TX70	447	003922	O 1983	RANDADO	JIM HOGG	TX40	247	585848	ONA 1945
R Z T	CALLAHAN	TX70	059	016750	N 1985	RANDADO	ZAPATA	TX40	505	585848	N 1982
RAB	MIDLAND	TX80	329	014854	O 1994	RANDADO EAST	JIM HOGG	TX40	247	585879	N 1965
RABB	FORT BEND	TX30	157	582097	ONA 1968	RANDADO NE	JIM HOGG	TX40	247	585889	N 1978
RABBS PRAIRIE	FAYETTE	TX30	149	013555	O 1990	RANDADO NORTH	JIM HOGG	TX40	247	585910	N 1959
RABEL	COLORADO	TX30	089	582267	N 1972	RANDADO RANCH	YOUNG	TX90	503	008288	OA 1980
RAC	STEPHENS	TX70	429	009475	OA 1984	RANDADO RANCH	ZAPATA	TX40	505	008288	OA 1980
RACCOON BEND	AUSTIN	TX30	015	582283	ONA 1927	RANDADO SOUTH	JIM HOGG	TX40	247	585941	N 1963
RACCOON BEND	WALLER	TX30	473	582283	ONA 1927	RANDLE-PUTTEET	HOOD	TX70	221	586017	N 1974
RACCOON BEND SE	AUSTIN	TX30	015	582314	O 1965	RANDOLPH	GAINES	TX85	165	586127	O 1956
RACCOON RIDGE	LEE	TX30	287	002225	OA 1982	RANDOLPH	JACK	TX90	237	586127	OA 1985
RACHAL	BROOKS	TX40	047	582469	ONA 1945	RANDOLPH	SAN PATRICIO	TX40	409	586127	N 1975
RACHAL SW	BROOKS	TX40	047	582475	N 1977	RANDOLPH	ZAVALA	TX10	507	586127	ONA 1975
RACHEL	COLEMAN	TX70	083	015973	O 1997	RANDOLPH SOUTH	ZAVALA	TX10	507	004264	OA 1983
RACHEL-H	CLAY	TX90	077	007652	OA 1984	RANDOLPH WEST	ZAVALA	TX10	507	005318	N 1983
RACHELS	COMANCHE	TX70	093	582789	ONA 1978	RANDON	FORT BEND	TX30	157	586158	N 1954
RACHUI	ROBERTSON	TX50	395	016368	N 1997	RANDON EAST	FORT BEND	TX30	157	000143	ONA 1980
RACKLEY	LIVE OAK	TX20	297	008603	N 1984	RAND-PAULSON	HOCKLEY	TX85	219	015554	O 1995
RACUE	REEVES	TX80	389	582531	OA 1964	RANDY	ARCHER	TX90	009	586189	O 1956
RADER	LIPSCOMB	TX95	295	582590	OA 1975	RANDY PICKETT	GOLIAD	TX20	175	013049	N 1988
RADIE	COOKE	TX90	097	014586	O 1992	RANGER	EASTLAND	TX70	133	586313	OA 1959
RADIUM	JONES	TX70	253	582624	O 1950	RANGER	STEPHENS	TX70	429	586313	OA 1959
RADIUM WEST	JONES	TX70	253	014479	OA 1992	RANGER NW	EASTLAND	TX70	133	001918	OA 1980
RAFFERTY	HANSFORD	TX95	195	016542	N 2000	RANGER NW	STEPHENS	TX70	429	001918	OA 1980
RAFTER CROSS	BORDEN	TX85	033	582810	OA 1958	RANGER SOUTH	EASTLAND	TX70	133	006689	OA 1984
RAFTER CROSS SOUTH	BORDEN	TX85	033	582841	OA 1960	RANGER WEST	EASTLAND	TX70	133	586468	N 1949
RAFTER JAY	PARKER	TX70	367	015731	N 1995	RANGER-EASTLAND	EASTLAND	TX70	133	586375	N 1952
RAFTER O RANCH	OLDHAM	TX95	359	008948	N 1985	RANKIN	HARRIS	TX30	201	586592	ONA 1946
RAGLAND	BROOKS	TX40	047	582965	N 1953	RANKIN EAST	HARRIS	TX30	201	586623	ONA 1968
RAGLAND NW	JIM WELLS	TX40	249	582996	N 1971	RANKIN SE	HARRIS	TX30	201	586700	O 1980
RAGSDALE	BEE	TX20	025	583151	ONA 1951	RANKIN SOUTH	HARRIS	TX30	201	586716	N 1953
RAGSDALE	VICTORIA	TX20	469	583151	O 1954	RANKIN-PITCOCK	YOUNG	TX90	503	586654	O 1952
RAGSDALE CREEK	LAVACA	TX20	285	583182	N 1971	RANKIN-SCOTT	YOUNG	TX90	503	586685	O 1956
RAGSDALE NORTH	BEE	TX20	025	001914	N 1979	RANSOM ISLAND	NUECES	TX40	355	586778	ONA 1953
RAGSDALE RANCH	LAVACA	TX20	285	583188	N 1975	RANURA	KENEDY	TX40	261	016555	N 2000
RAGTIME	WEBB	TX40	479	004263	N 1983	RAPE	TOM GREEN	TX75	451	586871	O 1952
RAIDER	NUECES	TX40	355	006594	N 1983	RAPPS	HARDEMAN	TX90	197	001919	OA 1981
RAILROAD	LEE	TX30	287	006160	OA 1983	RAPTURE	WEBB	TX40	479	586995	N 1983
RAILSBACK	GRAYSON	TX90	181	583430	OA 1963	RASAU	KARNES	TX20	255	011235	OA 1987
RAINBOW	MILAM	TX10	331	583461	ONA 1983	RASBERRY	FOARD	TX90	155	587057	OA 1955
RAINBOW	RUNNELS	TX75	399	583461	O 1949	RASBERRY NE	FOARD	TX90	155	008949	OA 1985
RAINBOW BEND	LA SALLE	TX10	283	583492	O 1947	RASHAP	TERRELL	TX75	443	587062	N 1977
RAINBOW BEND SW	LA SALLE	TX10	283	583585	OA 1968	RASMUSSEN	ARCHER	TX90	009	587088	O 1949
RAINBOW BRIDGE	JEFFERSON	TX30	245	006047	N 1983	RASOR	ROBERTS	TX95	393	587102	OA 1978
RAINBOW SEVEN	EASTLAND	TX70	133	015021	OA 1992	RATCLIFF	CLAY	TX90	077	587119	OA 1979
RAINE	ZAVALA	TX10	507	583771	N 1964	RATEX EZRA	COLEMAN	TX70	083	013052	N 1988
RAINES	YOUNG	TX90	503	012259	O 1986	RATH	DE WITT	TX20	123	587130	N 1977
RAINOSHEK	WHARTON	TX30	481	014050	N 1990	RATLIFF	ECTOR	TX80	135	587181	OA 1954
RAINTREE	ANGELINA	TX60	005	583903	N 1978	RATLIFF CREEK	COLORADO	TX30	089	587212	N 1965
RAINWATER	WILBARGER	TX90	487	584019	OA 1969	RATLIFF NORTH	ECTOR	TX80	135	012047	OA 1987
RAISIN	VICTORIA	TX20	469	001917	N 1979	RAT'S NEST	ORANGE	TX30	361	005533	N 1998
RAISIN NORTH	VICTORIA	TX20	469	012046	N 1988	RATTLESNAKE	MARTIN	TX80	317	587274	OA 1983
RALEY	JACK	TX90	237	584267	ONA 1965	RATTLESNAKE CREEK	GARZA	TX85	169	014587	O 1993
RALLEN	FISHER	TX70	151	584298	OA 1951	RATTLESNAKE MOUND	BRAZORIA	TX30	039	587398	ONA 1960
RALPH CANTRELL	BRAZORIA	TX30	039	006506	ONA 1984	RATTLESNAKE MOUND WEST	BRAZORIA	TX30	039	587409	N 1974
RALPH J	LIVE OAK	TX20	297	584360	N 1970	RATTLESNAKE MOUNTAIN	SHACKELFORD	TX70	417	587429	OA 1951
RALPH RANCH	ANDREWS	TX80	003	584391	O 1964	RATTLESNAKE POINT	ARANSAS	TX40	007	587491	ON 1968
RALPH SPENCE	HOUSTON	TX60	225	584422	ONA 1952	RAUDIO	ERATH	TX70	143	001920	N 1980
RALSTON-BRAGG	COLEMAN	TX70	083	584484	OA 1957	RAUGHTON	HASKELL	TX70	207	010607	O 1985
RALSTON-BRAGG NW	COLEMAN	TX70	083	584515	O 1958	RAUN	WHARTON	TX30	481	015706	N 1996
RAMADA	NUECES	TX40	355	584670	OA 1957	RAVEN CREEK	FISHER	TX70	151	587708	OA 1954
RAMADA EAST	NUECES	TX40	355	584675	OA 1974	RAVEN CREEK	JONES	TX70	253	587708	OA 1954
RAMADA SOUTH	NUECES	TX40	355	584701	ON 1961	RAVEN CREEK NORTH	FISHER	TX70	151	001921	OA 1981
RAMAN	HOWARD	TX80	227	006979	OA 1984	RAVEN FOREST	MONTGOMERY	TX30	339	003113	N 1982
RAMBLER	DE WITT	TX20	123	012613	N 1987	RAVITO	ANDREWS	TX80	003	011561	OA 1987
RAMBO	MARION	TX60	315	584732	ONA 1966	RAWLINGS	COKE	TX75	081	587956	OA 1952
RAMBO NORTH	CASS	TX60	067	584751	ONA 1975	RAWLINGS NORTH	COKE	TX75	081	000774	N 1980
RAMERS ISLAND	TAYLOR	TX70	441	584763	N 1983	RAWLINS	ANDERSON	TX60	001	002961	ONA 1998
RAMERS ISLAND	TYLER	TX30	457	584763	ONA 1942	RAWLINS 9	ANDERSON	TX60	001	017016	O 2002
RAMERS ISLAND SOUTH	TYLER	TX30	457	584775	OA 1973	RAWLS	EASTLAND	TX70	133	001922	OA 1980
RAMIRENA	LIVE OAK	TX20	297	584794	ONA 1938	RAWLS	HOOD	TX70	221	001922	OA 1980
RAMIRENA NE	LIVE OAK	TX20	297	584825	ONA 1959	RAY	BEE	TX20	025	588018	OA 1935
RAMIRENA NORTH	LIVE OAK	TX20	297	584856	N 1963	RAY	COKE	TX75	081	588018	OA 1980
RAMIRENA NW	LIVE OAK	TX20	297	584863	N 1977	RAY	FISHER	TX70	151	588018	OA 1983
RAMIRENA SW	JIM WELLS	TX40	249	584887	ONA 1952	RAY	NOLAN	TX70	353	588018	OA 1980
RAMIRENA SW	LIVE OAK	TX20	297	584887	ONA 1952	RAY ALBAUGH	MITCHELL	TX80	335	588049	OA 1966
RAMIRENO	ZAPATA	TX40	505	584896	N 1975	RAY B	NOLAN	TX70	353	004496	O 1983
RAMIREZ	JIM HOGG	TX40	247	584905	ON 1980	RAY JONES	ARCHER	TX90	009	588111	OA 1958
RAMIREZ	ZAPATA	TX40	505	584905	N 1975	RAY PASTURE	JONES	TX70	253	003506	O 1998
RAMLOR	CALLAHAN	TX70	059	584918	OA 1954	RAY POINT	LIVE OAK	TX20	297	588157	ONA 1973
RAMON	SCHLEICHER	TX75	413	584949	OA 1980	RAY POINT NORTH	LIVE OAK	TX20	297	588162	ONA 1977
RAMP	HEMPHILL	TX95	211	585042	ON 1966	RAY POINT SW	LIVE OAK	TX20	297	588167	ONA 1975
RAMP NE	HEMPHILL	TX95	211	585063	N 1975	RAY POINT WEST	LIVE OAK	TX20	297	008289	N 1981
RAMPART	JONES	TX70	253	015327	O 1994	RAY RICHEY	EASTLAND	TX70	133	012048	OA 1985
RAMSEY	CALLAHAN	TX70	059	585135	ONA 1980	RAYBURN LAKE	ANGELINA	TX60	005	001923	N 1981
RAMSEY	COLORADO	TX30	089	585135	ONA 1949	RAYCO	COLEMAN	TX70	083	006932	N 1984
RAMSEY	JONES	TX70	253	585135	O 1948	RAYCUT	TAYLOR	TX70	441	588266	O 1954
RAMSEY EAST	COLORADO	TX30	089	585197	ONA 1969	RAY-DAVIS	YOUNG	TX90	503	588080	O 1956
RAMSEY SOUTH	COLORADO	TX30	089	585352	ON 1967	RAYMONDVILLE	KENEDY	TX40	261	588421	ONA 1945
RANBALM	COOKE	TX90	097	585414	OA 1954	RAYMONDVILLE	WILLACY	TX40	489	588421	ONA 1945
RANBALM EAST	COOKE	TX90	097	585445	O 1955	RAYMONDVILLE SOUTH	WILLACY	TX40	489	588452	ON 1966
RANCH	CROCKETT	TX75	105	585476	ONA 1953	RAYMONDVILLE WEST	WILLACY	TX40	489	017773	N 2002
RANCH HAND	CROCKETT	TX75	105</								

TEXAS

Field Name	County Name	State Sub	Co Code	Field Code	Field Type	Disc Year	Field Name	County Name	State Sub	Co Code	Field Code	Field Type	Disc Year
RAYWOOD SE	LIBERTY	TX30	291	588762	O	1957	REDMAN	COOKE	TX90	097	592754	OA	1953
RAYWOOD SOUTH	LIBERTY	TX30	291	588764	ONA	1979	REDMAR	LIVE OAK	TX20	297	017386	ONA	2003
RAYWOOD WEST	LIBERTY	TX30	291	588766	N	1975	REDMOND	FAYETTE	TX30	149	013283	N	1989
R-B	POLK	TX30	373	581707	N	1974	REDMOND CREEK	LIBERTY	TX30	291	013920	N	1990
RCMSU 2	WILBARGER	TX90	487	588882		1970	REDROCK	BASTROP	TX10	021	009906	O	1939
RDC	CALLAHAN	TX70	059	011563	OA	1984	REDROCK WEST	BASTROP	TX10	021	009907	O	1966
REA	YOAKUM	TX85	501	589003	OA	1964	RED-TEX	COLEMAN	TX70	083	006980	OA	1984
READ	YOAKUM	TX85	501	589034	OA	1967	RED-TEX	STEPHENS	TX70	429	006980	N	1989
READ RANCH	CROCKETT	TX75	105	015499	N	1995	REDWATER	BOWIE	TX60	037	012261	OA	1988
REAGAN	PALO PINTO	TX70	363	589127	N	1979	REDWINE	RUSK	TX60	401	592847	ONA	1954
REAGAN	REAGAN	TX75	383	589127	N	1981	REE	THROCKMORTON	TX70	447	015975	O	1983
REAGAN RANCH	ROBERTSON	TX50	395	009316	N	1985	REED	CRANE	TX80	103	593095	O	1954
REA-GOL	GOLIAD	TX20	175	017360	N	2003	REED	FREESTONE	TX50	161	593095	N	1945
REALITOS EAST	DUVAL	TX40	131	589220	ONA	1949	REED	KNOX	TX90	275	593095	OA	1957
REALITOS SOUTH	DUVAL	TX40	131	589245	ONA	1980	REED CREEK	JACKSON	TX20	239	593199	N	1975
REALITOS SW	DUVAL	TX40	131	589251	O	1963	REED NORTH	CRANE	TX80	103	593281	O	1956
REAMES	SHACKELFORD	TX70	417	009637	OA	1983	REED NORTH	FREESTONE	TX50	161	593281	N	1977
REAMES WEST	HASKELL	TX70	207	005319	OA	1983	REED NW	FREESTONE	TX50	161	593312	N	1982
REASONER	BRAZORIA	TX30	039	017542	N	2003	REED SOUTH	FREESTONE	TX50	161	593334	N	1984
REASOR	BEXAR	TX10	029	589375	OA	1956	REED WEST	FREESTONE	TX50	161	593374	N	1969
REASOR	WILSON	TX10	493	589375	OA	1956	REED-BOLES	STEPHENS	TX70	429	593126	OA	1966
REAST	GRAYSON	TX90	181	589406	OA	1955	REEDER	DUVAL	TX40	131	593405	N	1985
REAUUGH	STEPHENS	TX70	429	012836	ON	1988	REED-STERLING	STERLING	TX80	431	593352	O	1972
REAVES	REEVES	TX80	389	589437	O	1958	REEDY ROSE	FAYETTE	TX30	149	017738	N	2004
REAVES NORTH	REEVES	TX80	389	589444	ONA	1964	REEF EXPLORATION	MARTIN	TX80	317	014480	O	1992
REB	EASTLAND	TX70	133	006691	OA	1984	REEVES	COLEMAN	TX70	083	593808	ONA	1983
REBA	JACK	TX90	237	589468	ONA	1958	REEVES	RUNNELS	TX75	399	593808	ON	1983
REBA JO	COLEMAN	TX70	083	589499	O	1972	REEVES	TERRY	TX85	445	593808	OA	1957
REBECCA	EASTLAND	TX70	133	001925	OA	1981	REEVES	YOAKUM	TX85	501	593808	OA	1957
REBECCA	SCHLEICHER	TX75	413	001925	ONA	1984	REEVES	YOUNG	TX90	503	593808	ON	1953
REBECCA MILLER	RUNNELS	TX75	399	589561	N	1969	REEVES-BLOCK 4	REEVES	TX80	389	593839	OA	1966
REBEL	JEFFERSON	TX30	245	009477	N	1984	REFOIL	CROCKETT	TX75	105	593870	ONA	1957
RECKLAW	WILSON	TX10	493	589669	O	1948	REFOIL EAST	CROCKETT	TX75	105	593901	OA	1963
RECTOR	PALO PINTO	TX70	363	589778	ONA	1943	REFUGIO	REFUGIO	TX20	391	593963	ON	1920
RECTOR EAST	PALO PINTO	TX70	363	589809	N	1967	REFUGIO EAST	REFUGIO	TX20	391	594025	OA	1949
RED	BORDEN	TX85	033	589822	OA	1980	REFUGIO HEARD	REFUGIO	TX20	391	594087	ONA	1941
RED	PALO PINTO	TX70	363	589822	N	1982	REFUGIO HYNES	REFUGIO	TX20	391	594149	N	1951
RED APPALOOSA	CONCHO	TX75	095	007949	ONA	1981	REFUGIO NEW	REFUGIO	TX20	391	594180	ONA	1931
RED ASP	HARDEMAN	TX90	197	008604	OA	1984	REFUGIO NORTH	REFUGIO	TX20	391	594211	ONA	1941
RED BANK CREEK	JASPER	TX30	241	589871	OA	1985	REFUGIO OLD	REFUGIO	TX20	391	594242	ONA	1920
RED BLUFF	LOVING	TX80	301	590026	ONA	1953	REFUGIO SOUTH	REFUGIO	TX20	391	001933	N	1980
RED BRANCH	TRINITY	TX30	455	590150	N	1965	REFUGIO WEST	REFUGIO	TX20	391	594118	N	1986
RED BRANCH EAST	TRINITY	TX30	455	006892	N	1984	REFUGIO-FOX	REFUGIO	TX20	391	594056	ONA	1928
RED BUZZARD	SCHLEICHER	TX75	413	012615	N	1988	REGAL	SCHLEICHER	TX75	413	000778	OA	1979
RED CANYON	STONEWALL	TX70	433	000776	OA	1982	REGAL	STEPHENS	TX70	429	000778	ONA	1984
RED CREEK	HASKELL	TX70	207	590274	N	1978	REGAL SOUTH	SCHLEICHER	TX75	413	013921	OA	1990
RED CREEK	TOM GREEN	TX75	451	590274	O	1974	REGALO-DIVINO	NOLAN	TX70	353	015525	O	1996
RED DAWG	HARDEMAN	TX90	197	010608	OA	1985	REGAN	PARKER	TX70	367	013054	N	1989
RED DEER	ROBERTS	TX95	393	590305	ONA	1958	REGAN-EDWARDS	WARD	TX80	475	594273	OA	1955
RED DEER CREEK	HEMPHILL	TX95	211	590308	ONA	1975	REGINA	SHACKELFORD	TX70	417	594319	OA	1976
RED DEER CREEK	ROBERTS	TX95	393	590308	ONA	1975	REHM	HARTLEY	TX95	205	594366	O	1954
RED DEER CREEK SOUTH	HEMPHILL	TX95	211	000328	N	1979	REHM NORTH	HARTLEY	TX95	205	015711	O	1996
RED DEER NE	HEMPHILL	TX95	211	590313	ON	1977	REICH	EASTLAND	TX70	133	594397	OA	1984
RED DEER NE	ROBERTS	TX95	393	590313	ON	1977	REICHERT	GOLIAD	TX20	175	594552	N	1986
RED DRAW	HOWARD	TX80	227	001926	OA	1980	REID	JONES	TX70	253	594583	OA	1940
RED FISH BAY	NUECES	TX40	355	590398	ONA	1951	REID-ELLIOTT	TAYLOR	TX70	441	594614	O	1956
RED FISH BAY NE	NUECES	TX40	355	590460	N	1959	REIDENBACH	TAYLOR	TX70	441	594800	OA	1948
RED FISH BAY NORTH	NUECES	TX40	355	590491	ONA	1959	REID-MCLENNAN	CALLAHAN	TX70	059	001934	OA	1981
RED FISH BAY SOUTH	NUECES	TX40	355	590502	OA	1984	REID-MCLENNAN	STEPHENS	TX70	429	001934	OA	1981
RED FISH BAY-MUSTANG IS	NUECES	TX40	355	590429	N	1949	REIFFERT	DE WITT	TX20	123	594905	N	1972
RED FISH REEF	CHAMBERS	TX30	071	590522	ONA	1940	REILLY	STARR	TX40	427	594955	ON	1959
RED FISH REEF	GALVESTON	TX30	167	590522	ONA	1967	REILLY RANCH	PALO PINTO	TX70	363	594969	N	1978
RED FISH REEF EAST	CHAMBERS	TX30	071	590553	O	1945	REILLY SPRINGS	HOPKINS	TX50	223	594985	ONA	1961
RED FISH REEF NORTH	CHAMBERS	TX30	071	590584	ONA	1953	REILLY SPRINGS SW	HOPKINS	TX50	223	594986	O	1973
RED FISH REEF NW	CHAMBERS	TX30	071	590590	OA	1972	REINA	STARR	TX40	427	017225	N	2002
RED FISH REEF SOUTH	CHAMBERS	TX30	071	590615	OA	1944	REINECKE	BORDEN	TX85	033	595110	OA	1950
RED FISH REEF SOUTH	GALVESTON	TX30	167	590615	OA	1944	REINECKE EAST	BORDEN	TX85	033	595141	OA	1950
RED FISH REEF SW	CHAMBERS	TX30	071	590646	ONA	1957	REINECKE SE	BORDEN	TX85	033	015329	O	1995
RED FISH REEF WEST	CHAMBERS	TX30	071	590677	O	1964	REINECKE SOUTH	BORDEN	TX85	033	595153	OA	1973
RED FLAT	RUNNELS	TX75	399	590708	OA	1957	REISER	WEBB	TX40	479	595203	N	1909
RED FLAT EAST	RUNNELS	TX75	399	590739	O	1964	REISER EAST	WEBB	TX40	479	595207	N	1978
RED FLAT NE	RUNNELS	TX75	399	590770	OA	1964	REITER	FREESTONE	TX50	161	595234	OA	1952
RED FORK	BORDEN	TX85	033	590801	O	1953	REITER	LIMESTONE	TX50	293	595234	OA	1952
RED HAWK	DAWSON	TX85	115	014855	O	1993	REITER	NAVARRO	TX50	349	595234	OA	1952
RED HILL	DICKENS	TX85	125	590894	OA	1988	REITER NORTH	NAVARRO	TX50	349	595265	OA	1954
RED HORSE	CALLAHAN	TX70	059	591018	ONA	1951	REITZ	WHARTON	TX30	481	595296	N	1949
RED HORSE NW	CALLAHAN	TX70	059	591049	O	1953	REJELETTA SOUTH	DUVAL	TX40	131	006695	N	1983
RED HOUSE	REAGAN	TX75	383	591080	OA	1983	REKA	NAVARRO	TX50	349	595327	ONA	1953
RED HOUSE EAST	REAGAN	TX75	383	008605	OA	1984	REKLAW	CHEROKEE	TX60	073	595358	N	1955
RED LAKE	FREESTONE	TX50	161	591111	ONA	1934	REKLAW EAST	CHEROKEE	TX60	073	000780	N	1980
RED LAKE	HOWARD	TX80	227	591111	OA	1981	RELAY	HOWARD	TX80	227	595374	OA	1976
RED LAKE EAST	FREESTONE	TX50	161	591142	N	1993	RELINANCE	CRANE	TX80	103	015156	OA	1997
RED LAKE NORTH	FREESTONE	TX50	161	591173	N	1995	RELINANCE	GLASSCOCK	TX80	173	015156	O	1994
RED LAND	ANGELINA	TX60	005	591235	O	1939	RELLENO	DE WITT	TX20	123	013514	N	1989
RED LAND NE	ANGELINA	TX60	005	004042	N	1982	REMBERT	MONTGOMERY	TX30	339	012262	N	1985
RED LAND NORTH	ANGELINA	TX60	005	001927	N	1980	REMCO	STARR	TX40	427	595451	ONA	1956
RED LINE	ORANGE	TX30	361	591266	ONA	1983	REMCO WEST	STARR	TX40	427	595482	N	1971
RED LOFLIN	GARZA	TX85	169	591390	OA	1958	REN	JONES	TX70	253	002226	N	1982
RED LOFLIN NORTH	GARZA	TX85	169	591421	OA	1959	RENATE	ZAVALA	TX10	507	595715	ONA	1978
RED LOOP	RUSK	TX60	401	017133	OA	2002	RENAUD & TUNSTALL	PECOS	TX80	371	595730	O	1960
RED MOON	PANOLA	TX60	365	016582	N	2000	RENAUD & TUNSTALL	WINKLER	TX80	495	595730	O	1960
RED MUD	KENT	TX85	263	591638	OA	1970	RENDERBROOK CREEK	STERLING	TX80	431	014383	OA	1991
RED MUD CREEK	BORDEN	TX85	033	006163	OA	1983	RENDHAM	BAYLOR	TX90	023	595761	OA	1940
RED MUD HILL	RUSK	TX60	401	013513	N	1989	RENDHAM NORTH	BAYLOR	TX90	023	595792	O	1957
RED OAK	LEON	TX50	289	591669	ONA	1963	RENDHAM NW	BAYLOR	TX90	023	595823	O	1958
RED OAK SE	LEON	TX50	289	001928	N	1967	RENDHAM WEST	BAYLOR	TX90	023	001935	OA	1981
RED OAK SOUTH	LEON	TX50	289	591708	OA	1977	RENE MARTINEZ	DUVAL	TX40	131	009317	OA	1985
RED RIVER	HARDEMAN	TX90	197	591731	OA	1976	RENEAU	THROCKMORTON	TX70	447	595885	O	1955
RED RIVERS VALLEY	WILBARGER	TX90	487	009905	OA	1985	RENEE	HARRIS	TX30	201	595916	N	1971
RED SPRINGS	SMITH	TX60	423	592010	ONA	1949	RENEGADE	SHACKELFORD	TX70	417	595947	OA	1984
RED SPRINGS WEST	SMITH	TX60	423	006693	OA	1984	RENGER	LAVACA	TX20	285	596164		

Field Name	County Name	State Sub	Co Code	Field Code	Field Type	Field Disc Year	Field Name	County Name	State Sub	Co Code	Field Code	Field Type	Field Disc Year
RESACA CREEK	JIM WELLS	TX40	249	005322	N	1983	RICKELS SOUTH	STEPHENS	TX70	429	600396	O	1957
RETAMA WEST	WEBB	TX40	479	008293	OA	1982	RICKJOHN	GOLIAD	TX20	175	011844	N	1987
RETAMIA	WEBB	TX40	479	596660	ONA	1944	RICKS	LIPSCOMB	TX95	295	000329	ONA	1980
RETAMIA SOUTH	WEBB	TX40	479	596691	O	1965	RICKS	OCHILTREE	TX95	357	000329	ONA	1980
RETREAT	GRIMES	TX30	185	596722	O	1951	RICO	HIDALGO	TX40	215	600427	ONA	1958
REUTER	FAYETTE	TX30	149	006866	N	1984	RIDDLE	BASTROP	TX10	021	600458	OA	1938
REUTINGER	KING	TX85	269	596908	OA	1960	RIDDLE	JONES	TX70	253	600458	OA	1953
REVELATION	ARCHER	TX90	009	597001	OA	1975	RIDDLER	STONEWALL	TX70	433	015526	O	1996
REVEN	JACKSON	TX20	239	015023	N	1994	RIDE	SCURRY	TX85	415	600489	OA	1955
REVILO	SCURRY	TX85	415	597032	OA	1955	RIDE SOUTH	SCURRY	TX85	415	600520	OA	1971
REX	EASTLAND	TX70	133	597063	O	1982	RIDE SW	SCURRY	TX85	415	600525	OA	1977
REXVILLE	AUSTIN	TX30	015	017175	N	2001	RIDER	JACK	TX90	237	600582	ON	1982
REY-BIF	COOKE	TX90	097	013922	O	1990	RIDGE	CROSBY	TX85	107	600613	OA	1957
REYES	DUVAL	TX40	131	008294	N	1982	RIDGE SOUTH	CROSBY	TX85	107	600675	OA	1959
REYMET	SAN PATRICIO	TX40	409	597249	ONA	1927	RIDGWAY	CULBERSON	TX80	109	600861	O	1958
REYNA	STARR	TX40	427	597280	OA	1955	RIDINGS	CLAY	TX90	077	600892	OA	1953
REYNARD	HOUSTON	TX60	225	008295	N	1981	RIEBE	PALO PINTO	TX70	363	007952	ONA	1982
REYNOLDS	JIM HOGG	TX40	247	597342	N	1981	RIECK	SUTTON	TX75	435	600923	O	1948
REYNOLDS	JIM WELLS	TX40	249	597342	ONA	1939	RIECK RANCH	SUTTON	TX75	435	009479	N	1984
REYNOLDS	WHARTON	TX30	481	597342	N	1980	RIEDEL	DE WITT	TX20	123	600938	N	1993
REYNOLDS CREEK	ROBERTS	TX95	393	007950	N	1981	RIFE	PALO PINTO	TX70	363	600985	ONA	1967
REYNOLDS NORTH	JIM WELLS	TX40	249	597373	ONA	1953	RIG DOG	HARDEMAN	TX90	197	001941	OA	1978
REYNOLDS P	STEPHENS	TX70	429	007951	N	1982	RIGGAN	WILLACY	TX40	489	601264	ONA	1965
REYNOLDS RANCH	JIM WELLS	TX40	249	597404	N	1957	RIGGLE-WENDTLAND	BEE	TX20	025	001942	N	1980
REYNOLDS RANCH NE	JIM WELLS	TX40	249	597410	N	1979	RIGGS	GOLIAD	TX20	175	601295	ON	1952
REYNOLDS WEST	JIM WELLS	TX40	249	597466	ON	1959	RIGGS	JACK	TX90	237	601295	ONA	1950
REZNIK	MONTAGUE	TX90	337	597497	O	1952	RIGGS NORTH	JACK	TX90	237	601326	N	1944
RFC	ROBERTS	TX95	393	004499	N	1983	RIGGS NW	JACK	TX90	237	601357	O	1960
RFS	MENARD	TX75	327	008795	O	1985	RIGHT CHOICE	HARDEMAN	TX90	197	006868	OA	1984
RG	BROWN	TX70	049	597510	OA	1977	RIGHT FIELD RED	SHERMAN	TX95	421	016373	O	1996
RGS	DAWSON	TX85	115	003115	OA	1982	RILEY	GAINES	TX85	165	601450	OA	1947
RHEA JUNCTION	CLAY	TX90	077	010844	O	1986	RILEY	HEMPHILL	TX95	211	601450	OA	1967
RHEINLANDER	CALDWELL	TX10	055	004043	OA	1982	RILEY EAST	HEMPHILL	TX95	211	000168	N	1982
RHINEHART	COLORADO	TX30	089	597659	N	1975	RILEY NORTH	GAINES	TX85	165	601481	ONA	1947
RHINELAND EAST	KNOX	TX90	275	013055	O	1988	RIMFIRE	PECOS	TX80	371	013734	OA	1990
RHINO	HOWARD	TX80	227	016038	O	1994	RIMROCK	REAL	TX10	385	601574	ON	2003
RHODA ANN BRACKEN	ANDERSON	TX60	001	010609	OA	1985	RINCON	STARR	TX40	427	601698	ONA	1938
RHODA WALKER	WARD	TX80	475	597668	ONA	1967	RINCON EAST	STARR	TX40	427	601729	ONA	1969
RHODE	MCMULLEN	TX10	311	597699	N	1936	RINCON NORTH	STARR	TX40	427	601760	ONA	1940
RHODE RANCH	MCMULLEN	TX10	311	597730	N	1952	RINCON NW	STARR	TX40	427	601791	N	1961
RHODE RANCH EAST	MCMULLEN	TX10	311	597761	N	1950	RINCON SE	STARR	TX40	427	001943	OA	1981
RHODE RANCH NORTH	MCMULLEN	TX10	311	013515	N	1989	RINCON SOUTH	STARR	TX40	427	601822	ON	1948
RHODE RANCH SOUTH	MCMULLEN	TX10	311	597792	ONA	1960	RINCON SW	STARR	TX40	427	601853	N	1966
RHODE RANCH SW	MCMULLEN	TX10	311	011237	ONA	1986	RINCON WEST	STARR	TX40	427	601884	ONA	1956
RHODE RANCH WEST	MCMULLEN	TX10	311	006507	N	1984	RINEHART	BEXAR	TX10	029	601915	OA	1956
RHODES	COCHRAN	TX85	079	597885	O	1940	RINEHART	COLORADO	TX30	089	601915	N	1976
RHODES	PALO PINTO	TX70	363	597885	N	1978	RINEY	TAYLOR	TX70	441	601977	O	1949
RHOMAC	LIVE OAK	TX20	297	598164	ONA	1967	RINGGOLD	CLAY	TX90	077	602070	OA	1940
RHOMBOCHASM	COTTLE	TX85	101	015024	N	1994	RINGGOLD	MONTAGUE	TX90	337	602070	OA	1940
RHOME	WISE	TX90	497	598195	N	1950	RINGGOLD EAST	MONTAGUE	TX90	337	602101	OA	1952
RHONDA	ERATH	TX70	143	001937	N	1979	RINGGOLD SOUTH	MONTAGUE	TX90	337	001944	OA	1981
RHONDA	PALO PINTO	TX70	363	001937	N	1979	RINGO	PALO PINTO	TX70	363	602163	ONA	1976
RHONE RANCH	COLEMAN	TX70	083	004044	N	1983	RIO	HARDEMAN	TX90	197	602473	O	1991
RHOTON	FISHER	TX70	151	598226	OA	1965	RIO BRAVO	PECOS	TX80	371	602504	OA	1958
RIALTO	ANDREWS	TX80	003	016495	OA	2000	RIO BRAVO	WEBB	TX40	479	602504	N	1985
RIATA	PRESIDIO	TX80	377	007838	O	1997	RIO BRAZOS	GARZA	TX85	169	602519	OA	1977
RICABY	STARR	TX40	427	598288	ONA	1937	RIO CABALLOS	PECOS	TX80	371	014589	N	1992
RICABY NORTH	STARR	TX40	427	598319	OA	1956	RIO CONCHO	TOM GREEN	TX75	451	602535	OA	1965
RICABY SOUTH	STARR	TX40	427	598350	N	1963	RIO FRIO	HIDALGO	TX40	215	013851	N	1999
RICAPPY	CHEROKEE	TX60	073	598381	N	1962	RIO GRANDE CITY	STARR	TX40	427	602566	ON	1932
RICARDO	KLEBERG	TX40	273	598412	ONA	1945	RIO GRANDE CITY WEST	STARR	TX40	427	602573	N	1976
RICARDO EAST	KLEBERG	TX40	273	002228	ONA	1983	RIO LOCO	WHARTON	TX30	481	012617	N	1988
RICARDO NE	KLEBERG	TX40	273	598439	ONA	1975	RIO SALADO	KENT	TX85	263	006619	OA	1984
RICARDO NORTH	KLEBERG	TX40	273	598443	ONA	1947	RIO-SHEERIN	SAN PATRICIO	TX40	409	602597	N	1966
RICARDO SOUTH	KLEBERG	TX40	273	598457	ONA	1972	RIO-SHEERIN	STARR	TX40	427	602597	N	1966
RICARDO WEST	KLEBERG	TX40	273	598474	N	1971	RIPPLINGER	REEVES	TX80	389	602855	ON	1975
RICE	ELLIS	TX50	139	598505	O	1938	RISCH	JACK	TX90	237	602876	ONA	1945
RICE	HASKELL	TX70	207	598505	O	1979	RISCH EAST	JACK	TX90	237	602907	OA	1953
RICE	JACK	TX90	237	598505	OA	1981	RISCH EAST	WISE	TX90	497	602907	OA	1953
RICE	MATAGORDA	TX30	321	598505	OA	1980	RISCH SE	JACK	TX90	237	602938	OA	1954
RICE	NAVARRO	TX50	349	598505	O	1905	RISCH SE	WISE	TX90	497	602938	OA	1954
RICE	YOUNG	TX90	503	598505	OA	1981	RISCHERS STORE	FREESTONE	TX50	161	602969	ONA	1967
RICE BELT	LIBERTY	TX30	291	017387	O	2003	RISCHERS STORE NORTH	FREESTONE	TX50	161	603000	ON	1970
RICE BROS	FISHER	TX70	151	598526	OA	1975	RISCHERS STORE SOUTH	FREESTONE	TX50	161	603031	N	1970
RICERONI	JACKSON	TX20	239	015025	N	1994	RISCHERS STORE WEST	FREESTONE	TX50	161	010612	N	1985
RICH	RUNNELS	TX75	399	598815	N	1977	RISHER	MONTGOMERY	TX30	339	603062	ONA	1952
RICH	YOUNG	TX90	503	598815	O	1954	RISING STAR	EASTLAND	TX70	133	603093	O	1952
RICH HURT	DUVAL	TX40	131	004603	N	1998	RISTER	EASTLAND	TX70	133	001947	N	1981
RICH RANCH	LIBERTY	TX30	291	598908	ONA	1960	RITA	KENEDY	TX40	261	603155	ONA	1949
RICH RANCH NORTH	LIBERTY	TX30	291	007321	ONA	1982	RITA NE	KENEDY	TX40	261	603166	ONA	1976
RICHARD	ZAVALA	TX10	507	008610	N	1984	RITA NW	KENEDY	TX40	261	006164	N	1983
RICHARD ADCOCK	GOLIAD	TX20	175	599063	ONA	1955	RITA RANCH	OCHILTREE	TX95	357	008734	N	1984
RICHARD ADCOCK	VICTORIA	TX20	469	599063	ONA	1955	RITA RANCH	ROBERTS	TX95	393	008734	N	1984
RICHARD D. RAUGHTON	CALLAHAN	TX70	059	015976	O	1981	RITA SE	KENEDY	TX40	261	603186	N	1964
RICHARD KING	NUECES	TX40	355	599094	ONA	1932	RITA WEST	KENEDY	TX40	261	603217	N	1963
RICHARD KING EAST	NUECES	TX40	355	599125	N	1967	RITALL	YOUNG	TX90	503	603248	OA	1954
RICHARD KING NORTH	NUECES	TX40	355	599156	ON	1946	RITCHEE	JACK	TX90	237	603403	N	1983
RICHARD KYLE	STEPHENS	TX70	429	599187	O	1958	RITCHEE	MONTAGUE	TX90	337	603403	ONA	1952
RICHARDS	PECOS	TX80	371	599218	O	1929	RITCHEE	SAN PATRICIO	TX40	409	603403	ONA	1952
RICHARDS	THROCKMORTON	TX70	447	599218	ONA	1980	RITCHEE NORTH	MONTAGUE	TX90	337	603434	O	1953
RICHARDS RANCH	JACK	TX90	237	599249	N	1979	RITZ	GAINES	TX85	165	018432	N	2004
RICHARDS RANCH	THROCKMORTON	TX70	447	599249	ONA	1952	RIVA RIDGE	LA SALLE	TX10	283	013924	N	1990
RICHARDSON	DUVAL	TX40	131	599311	ONA	1944	RIVER	GOLIAD	TX20	175	603651	ON	1947
RICHARDSON	EASTLAND	TX70	133	599311	ONA	1982	RIVER BEND	YOUNG	TX90	503	603744	ONA	1958
RICHARDSON	MONTAGUE	TX90	337	599311	O	1948	RIVER BEND	ZAVALA	TX10	507	603744	N	1961
RICHARDSON	OCHILTREE	TX95	357	599311	OA	1980	RIVER OAK	MCCULLOCH	TX75	307	003573	N	1999
RICHARDSON	PALO PINTO	TX70	363	599311	N	1982	RIVER RUN	LA SALLE	TX10	283	014164	N	1991
RICHARDSON	YOAKUM	TX85	501	599311	O	1984	RIVERBUD	ZAVALA	TX10	507	008612	N	1984
RICHARDSON-MUELLER	MONTAGUE	TX90	337	599373	OA	1943	RIVERDALE	GOLIAD	TX20	175	603868	ONA	1948
RICHEY	EASTLAND	TX70	133	599466	ONA	1983	RIVERDALE EAST	GOLIAD	TX20	175	001949	N	1980
RICHIE	GOLIAD	TX20	175	599621	N	1983	RIVERDALE NORTH	GOLIAD	TX20	175	603899	ON	1967
RICHLAND	NAVARRO	TX50	349	599683	OA	1924	RIVERS	RUNNELS	TX75	399	603961	OA	1967
RICHLAND CREEK													

TEXAS

Field Name	County Name	State Sub	Co Code	Field Code	Field Type	Disc Year	Field Name	County Name	State Sub	Co Code	Field Code	Field Type	Disc Year
RIVIERA	KLEBERG	TX40	273	604395	N	1945	ROCK HOUSE	SHACKELFORD	TX70	417	607938	OA	1989
RIVIERA BEACH	KLEBERG	TX40	273	604426	ON	1956	ROCK ISLAND	COLORADO	TX30	089	608000	N	1966
RIVIERA BEACH NORTH	KLEBERG	TX40	273	604457	ONA	1970	ROCK ISLAND NE	COLORADO	TX30	089	608031	N	1966
RK	MARTIN	TX80	317	581990	OA	1975	ROCK ISLAND NORTH	COLORADO	TX30	089	608062	N	1958
RK COMANCHE	TERRY	TX85	445	001951	OA	1981	ROCK ISLAND NW	COLORADO	TX30	089	608093	N	1964
RKP ROBYN	SCURRY	TX85	415	004267	OA	1983	ROCK ISLAND SOUTH	COLORADO	TX30	089	608076	N	1976
RM	CRANE	TX80	103	003738	OA	1998	ROCK ISLAND WEST	COLORADO	TX30	089	608124	ONA	1955
RMB	STONEWALL	TX70	433	006165	OA	1983	ROCK PEN	IRION	TX75	235	608205	OA	1976
ROACH	REAGAN	TX75	383	604838	N	1964	ROCK PERM	IRION	TX75	235	607954	OA	1983
ROAD BEND	DICKENS	TX85	125	017742	O	2004	ROCK RIDGE	BEE	TX20	025	606596	N	1983
ROADRUNNER	JIM HOGG	TX40	247	004788	N	1983	ROCKANHAMM	BORDEN	TX85	033	604268	OA	1983
ROADRUNNER PATH	SCURRY	TX85	415	008072	O	1997	ROCKBURN	EDWARDS	TX10	137	017864	N	2005
ROADSIDE	OCHILTREE	TX95	357	002641	ONA	1983	ROCKDALE-MINERVA	MILAM	TX10	331	608440	N	1945
ROANE	ANGELINA	TX60	005	604962	OA	1963	ROCKER -A-	GARZA	TX85	169	608465	OA	1950
ROANOKE	DENTON	TX90	121	604993	N	1982	ROCKER -A- NW	GARZA	TX85	169	608496	OA	1959
ROARING SPRINGS	MOTLEY	TX85	345	605086	OA	1957	ROCKER -A- SE	GARZA	TX85	169	606597	OA	1984
ROARING SPRINGS NORTH	MOTLEY	TX85	345	605117	OA	1970	ROCKER -A- SOUTH	GARZA	TX85	169	608527	OA	1952
ROARING SPRINGS WEST	MOTLEY	TX85	345	605148	OA	1958	ROCKER -A- SW	GARZA	TX85	169	608537	OA	1977
ROARK	SHACKELFORD	TX70	417	605179	OA	1955	ROCKER B	IRION	TX75	235	608558	OA	1957
ROARK	YOUNG	TX90	503	605179	N	1932	ROCKER B	REAGAN	TX75	383	608558	O	1957
ROARK NAIL	SHACKELFORD	TX70	417	605210	OA	1942	ROCKER B EAST	IRION	TX75	235	608589	OA	1958
ROB	STARR	TX40	427	605241	ON	1964	ROCKER B SOUTH	IRION	TX75	235	608620	O	1957
ROB D	WEBB	TX40	479	605272	N	1969	ROCKER B SOUTH	REAGAN	TX75	383	608620	O	1957
ROB WELDER	VICTORIA	TX20	469	605303	N	1953	ROCKER B SW	REAGAN	TX75	383	608651	O	1962
ROB WELDER SW	VICTORIA	TX20	469	001212	N	1981	ROCKET	YOUNG	TX90	503	608682	O	1953
ROBB	JACK	TX90	237	605427	OA	1981	ROCKETT	NUECES	TX40	355	608713	ONA	1955
ROBB	SHACKELFORD	TX70	417	605427	OA	1968	ROCKLAND	ANGELINA	TX60	005	608837	O	1957
ROBBIE DAVIS	STEPHENS	TX70	429	015732	ON	1996	ROCKLAND	JASPER	TX30	241	608837	O	1928
ROBBINS	NOLAN	TX70	353	605551	OA	1981	ROCKPORT	ARANSAS	TX40	007	608868	ON	1952
ROBBINS	SHACKELFORD	TX70	417	605551	O	1950	ROCKPORT SOUTH	ARANSAS	TX40	007	608992	ON	1968
ROBBINS -A-	NOLAN	TX70	353	009638	OA	1981	ROCKPORT WEST	ARANSAS	TX40	007	609023	ON	1954
ROB-DEN	YOUNG	TX90	503	001213	N	1979	ROCKSPRINGS	EDWARDS	TX10	137	609054	N	1960
ROBERDEAU	CRANE	TX80	103	605613	ONA	1962	ROCKSPRINGS WEST	EDWARDS	TX10	137	609068	N	1976
ROBERDEAU EAST	CRANE	TX80	103	605644	ON	1962	ROCKVIEW	HARDEMAN	TX90	197	017351	O	2003
ROBERDEAU NORTH	CRANE	TX80	103	605675	O	1965	ROCKWELL	SHACKELFORD	TX70	417	609173	ONA	1977
ROBERDEAU SOUTH	CRANE	TX80	103	605706	ONA	1965	ROCKWELL EAST	SHACKELFORD	TX70	417	607955	OA	1983
ROBERDEAU WEST	CRANE	TX80	103	605737	ONA	1964	ROCKWELL SOUTH	SHACKELFORD	TX70	417	001217	N	1979
ROBERSON	PARKER	TX70	367	008613	N	1984	ROCKWOOD	COLEMAN	TX70	083	609193	N	1979
ROBERT	JONES	TX70	253	605762	O	1975	ROCKY CREEK	CALLAHAN	TX70	059	609271	N	1984
ROBERT	NOLAN	TX70	353	605762	OA	1975	ROCKY CREEK	DIMMIT	TX10	127	609271	ONA	1950
ROBERT BYRNE	YOUNG	TX90	503	003775	O	1998	ROCKY CREEK	FAYETTE	TX30	149	609271	N	1985
ROBERT CAGE	MAVERICK	TX10	323	605766	OA	1976	ROCKY CREEK EAST	DIMMIT	TX10	127	609302	ONA	1956
ROBERT L SWANSON	FISHER	TX70	151	013159	OA	1988	ROCKY CREEK NW	DIMMIT	TX10	127	609310	N	1977
ROBERT LEE	COKE	TX75	081	605768	O	1955	ROCKY CREEK SE	DIMMIT	TX10	127	609323	N	1975
ROBERT LEE SOUTH	COKE	TX75	081	605799	O	1964	ROCKY CREEK SOUTH	DIMMIT	TX10	127	609326	N	1977
ROBERTA	GLASSCOCK	TX80	173	605830	OA	1968	ROCKY CREEK WEST	DIMMIT	TX10	127	609333	O	1955
ROBERTS	MONTAGUE	TX90	337	605861	O	1954	ROCKY MESA	PECOS	TX80	371	609457	OA	1961
ROBERTS	SUTTON	TX75	435	605861	ONA	1957	ROCKY MESA NE	PECOS	TX80	371	609480	O	1984
ROBERTS RIFT	KING	TX85	269	016973	O	2001	ROCKY MESA NW	PECOS	TX80	371	609464	O	1972
ROBERTS SOUTH	SUTTON	TX75	435	007953	OA	1982	ROCKY MOUNTAIN	CALLAHAN	TX70	059	609534	ONA	1982
ROBERTSON	EASTLAND	TX70	133	606016	ONA	1980	ROCKY RIDGE	STEPHENS	TX70	429	609674	OA	1980
ROBERTSON	GAINES	TX85	165	606016	OA	1942	ROCKY SPRINGS	ANGELINA	TX60	005	013061	N	1988
ROBERTSON NORTH	GAINES	TX85	165	606140	OA	1956	ROCKY WALL	FOARD	TX90	155	001219	OA	1981
ROBERTSON WEST	GAINES	TX85	165	606202	O	1967	ROD TRUST	ZAVALA	TX10	507	609720	N	1977
ROBERTSON-GRIFFIN	COLEMAN	TX70	083	606047	OA	1953	RODEN	COLEMAN	TX70	083	609767	O	1952
ROBERTSON-GRIFFIN	TAYLOR	TX70	441	606047	OA	1953	RODESSA	CASS	TX60	067	609860	ONA	1930
ROBERTSON-GRIFFIN WEST	COLEMAN	TX70	083	013285	O	1989	RODESSA	MARION	TX60	315	609860	ONA	1930
ROBERTSON-GRISSOM	HASKELL	TX70	207	606078	OA	1963	RODESSA EAST	CASS	TX60	067	609891	ONA	1966
ROBERTSON-HAMON	COLEMAN	TX70	083	606109	O	1952	RODESSA NE	CASS	TX60	067	609984	ONA	1957
ROBERTSON-REYNOLDS	JONES	TX70	253	606171	O	1952	RODESSA NORTH	CASS	TX60	067	610015	OA	1955
ROBERTSON-ZEPHYR	LUBBOCK	TX85	303	007176	OA	1982	RODESSA NORTH	MARION	TX60	315	610015	OA	1990
ROBILYN	EASTLAND	TX70	133	606233	O	1956	RODESSA NW	CASS	TX60	067	610046	OA	1964
ROBIN	SHACKELFORD	TX70	417	606264	N	1974	RODESSA WEST	CASS	TX60	067	610077	OA	1987
ROBINSON	DUVAL	TX40	131	606326	ONA	1943	RODESSA-JEFF AREA	CASS	TX60	067	609922	OA	1949
ROBINSON CREEK	HOOD	TX70	221	606357	N	1987	RODESSA-JEFF AREA	MARION	TX60	315	609922	OA	1949
ROBINSON EAST	DUVAL	TX40	131	606450	ONA	1963	RODESSA-JEFF AREA NORTH	CASS	TX60	067	609953	O	1956
ROBINSON LAKE	CHAMBERS	TX30	071	606543	N	1952	RODESSA-RUBY	MARION	TX60	315	010616	OA	1985
ROBINSON NORTH	DUVAL	TX40	131	606574	N	1989	RODGERS	WARD	TX80	475	610093	N	1977
ROBINSON RANCH	JACKSON	TX20	239	606605	N	1990	RODMAN-NOEL	UPTON	TX75	461	610139	OA	1953
ROBINSON SOUTH	DUVAL	TX40	131	606729	O	1958	RODNEY	ANDREWS	TX80	003	610170	O	2003
ROBINSON-KEEN	JONES	TX70	253	606512	OA	1952	RODRIGUEZ	WEBB	TX40	479	009911	N	1985
ROBL	PALO PINTO	TX70	363	009318	N	1985	RODRIGUEZ	LA SALLE	TX10	283	610232	OA	1954
ROBLAW	CRANE	TX80	103	606791	ONA	1968	RODRIGUEZ NORTH	LA SALLE	TX10	283	007177	OA	1982
ROBLE SOLO	VAL VERDE	TX10	465	016900	N	2001	ROE	CLAY	TX90	077	016901	OA	2001
ROBLIN	HOCKLEY	TX85	219	003751	O	1998	ROEDER	DE WITT	TX20	123	610263	ONA	1956
ROBSTOWN	NUECES	TX40	355	606822	ONA	1939	ROEHL	DE WITT	TX20	123	610294	N	1964
ROBSTOWN EAST	NUECES	TX40	355	606853	ONA	1953	ROEN	WEBB	TX40	479	011847	N	1987
ROBSTOWN NORTH	NUECES	TX40	355	606884	ONA	1954	ROEPKE	CRANE	TX80	103	610387	OA	1951
ROBSTOWN NW	NUECES	TX40	355	606915	N	1957	ROEPKE NORTH	CRANE	TX80	103	017134	OA	2002
ROBSTOWN SOUTH	HIDALGO	TX40	215	606946	N	1968	ROGER	LIVE OAK	TX20	297	610573	N	1985
ROBSTOWN SOUTH	NUECES	TX40	355	606946	ON	1953	ROGERS	COLEMAN	TX70	083	610666	N	1977
ROBSTOWN SW	NUECES	TX40	355	606977	ONA	1955	ROGERS	DUVAL	TX40	131	610666	ONA	1984
ROBSTOWN WEST	NUECES	TX40	355	607008	ONA	1958	ROGERS	HARRISON	TX60	203	610666	ONA	1964
ROBY	FISHER	TX70	151	607039	OA	1948	ROGERS	HEMPHILL	TX95	211	610666	N	1983
ROBY NORTH	FISHER	TX70	151	607163	O	1955	ROGERS	KARNES	TX20	255	610666	N	1978
ROBY NW	FISHER	TX70	151	607194	N	1966	ROGERS	WHEELER	TX95	483	610666	N	1983
ROBY SW	FISHER	TX70	151	607225	O	1966	ROGERS & ROGERS	MONTAGUE	TX90	337	610697	OA	1938
ROBY-BARNES	FISHER	TX70	151	607070	O	1956	ROGERS LAKE	HARRISON	TX60	203	011242	O	1986
ROBY-GOOLSBY	FISHER	TX70	151	607132	O	1956	ROGERS RANCH	STEPHENS	TX70	429	610760	ONA	1976
ROBY-RAY	FISHER	TX70	151	607204	OA	1976	ROGERS-MCCRARY	WILBARGER	TX90	487	610759	O	1943
ROC	THROCKMORTON	TX70	447	607277	OA	1981	ROJO	GALVESTON	TX30	167	610007	O	1978
ROCHE	REFUGIO	TX20	391	607287	ONA	1947	ROJO CABALLOS	PECOS	TX80	371	610976	ONA	1960
ROCHE NE	REFUGIO	TX20	391	001214	OA	1981	ROJO CABALLOS NW	REEVES	TX80	389	007178	OA	1982
ROCHE NORTH	REFUGIO	TX20	391	607318	N	1962	ROJO CABALLOS SOUTH	PECOS	TX80	371	610995	ONA	1973
ROCHE RANCH	BEE	TX20	025	009910	N	2001	ROJO CABALLOS WEST	REEVES	TX80	389	611007	ONA	1966
ROCHE RANCH	REFUGIO	TX20	391	009910	OA	1985	ROJO CANYON	KENT	TX85	263	015330	O	1994
ROCHE SOUTH	REFUGIO	TX20	391	017083	N	2002	ROLETA	ZAPATA	TX40	505	611162	N	1955
ROCHE WEST	REFUGIO	TX20	391	607349	ONA	1961	ROLEX	CLAY	TX90	077	007179	OA	1982
ROCHELLE	MAVERICK	TX10	323	607380	N	1975	ROLLM	BEE	TX20	025	009319	N	1985
ROCHELLE	ZAVALA	TX10	507	607380	N	1983	ROLLING HILLS	NUECES	TX40	355	611472	ON	1958
ROCHELLE WEST	ZAVALA	TX10	507	008735	N								

Field Name	County Name	State Sub	Co Code	Field Code	Field Type	Field Disc Year	Field Name	County Name	State Sub	Co Code	Field Code	Field Type	Field Disc Year
ROMEO SOUTH	JIM HOGG	TX40	247	611820	ON	1974	ROUND BUNCH	ORANGE	TX30	361	017790	N	2004
ROMERO PASTURE	JIM WELLS	TX40	249	611906	N	1960	ROUND LAKE	SAN PATRICIO	TX40	409	615626	ONA	1946
ROMERO TRAP	JIM WELLS	TX40	249	611937	ONA	1963	ROUND MOTT	WHARTON	TX30	481	015027	N	1993
ROMUR	SAN PATRICIO	TX40	409	612166	N	1978	ROUND MOUNTAIN	JACK	TX90	237	615688	N	1986
RONALD PERKINS	RUNNELS	TX75	399	612185	OA	1961	ROUND POINT	CHAMBERS	TX30	071	615719	N	1954
RONALD PERKINS EAST	RUNNELS	TX75	399	612216	OA	1964	ROUND POINT SOUTH	CHAMBERS	TX30	071	008304	N	1981
RONEY	JACK	TX90	237	014385	OA	1991	ROUND PRAIRIE	NAVARRO	TX50	349	615750	N	1970
RONNIE	FRIO	TX10	163	612247	OA	1951	ROUND TOP	FISHER	TX70	151	615874	ONA	1947
RONNIE SW	LA SALLE	TX10	283	612278	O	1967	ROUND TOP NORTH	FISHER	TX70	151	010619	OA	1985
RONNY	CONCHO	TX75	095	018880	N	2006	ROUND TOP NW	FISHER	TX70	151	615905	ONA	1961
ROOKE	GOLIAD	TX20	175	612340	O	1942	ROUND TOP WEST	FISHER	TX70	151	009482	OA	1984
ROOKE	REFUGIO	TX20	391	612340	ONA	1942	ROUNDHOUSE	NAVARRO	TX50	349	615998	N	1967
ROOKE	SAN PATRICIO	TX40	409	612340	ONA	1942	ROUNDAVILLE	STEPHENS	TX70	429	616122	O	1954
ROOKE NORTH	SAN PATRICIO	TX40	409	612371	ONA	1967	ROUSSEAU	BROWN	TX70	049	616153	ONA	1984
ROOKE RANCH	REFUGIO	TX20	391	612377	N	1975	ROWAN	BRAZORIA	TX30	039	616308	ONA	1940
ROOKE RANCH NE	REFUGIO	TX20	391	612383	N	1980	ROWAN & HOPE	NOLAN	TX70	353	616339	OA	1951
ROOS	MCMULLEN	TX10	311	612402	N	1957	ROWAN & HOPE NW	NOLAN	TX70	353	616370	OA	1954
ROOS SW	MCMULLEN	TX10	311	010618	N	1986	ROWAN NE	BRAZORIA	TX30	039	011245	N	1986
ROOS WEST	MCMULLEN	TX10	311	009320	N	1985	ROWAN NORTH	BRAZORIA	TX30	039	616401	ONA	1953
ROOSEVELT	KIMBLE	TX75	267	612433	OA	1978	ROWAN NW	BRAZORIA	TX30	039	001223	OA	1980
ROOSTER	SHACKELFORD	TX70	417	008994	O	1995	ROWAN SOUTH	BRAZORIA	TX30	039	616432	ONA	1955
ROOT	COLORADO	TX30	089	612451	N	1976	ROWDEN	DUVAL	TX40	131	616463	O	1949
ROOTER	MONTAGUE	TX90	337	007180	N	1981	ROWDEN NORTH	DUVAL	TX40	131	616494	ONA	1950
ROOT'N TOOT'N	WHARTON	TX30	481	014513	N	1993	ROWE	JIM WELLS	TX40	249	616525	ONA	1953
ROOTS	SAN PATRICIO	TX40	409	612464	O	1951	ROWE & BAKER	HENDERSON	TX50	213	616556	OA	1939
ROPAR	JACK	TX90	237	001221	N	1981	ROWE EAST	JIM WELLS	TX40	249	616587	N	1966
ROPER	RUSK	TX60	401	612495	OA	1981	ROWE WEST	JIM WELLS	TX40	249	616618	N	1960
ROPES	HOCKLEY	TX85	219	612526	OA	1950	ROWELL	JONES	TX70	253	616649	O	1952
ROPES EAST	HOCKLEY	TX85	219	612557	OA	1964	ROWENA	JIM WELLS	TX40	249	616680	N	1956
ROPES EAST	LUBBOCK	TX85	303	612557	OA	1964	ROWENA	RUNNELS	TX75	399	616680	ONA	1955
ROPES NORTH	HOCKLEY	TX85	219	612588	O	1954	ROWENA EAST	JIM WELLS	TX40	249	616711	N	1962
ROPES SOUTH	HOCKLEY	TX85	219	612619	O	1955	ROWENA NORTH	JIM WELLS	TX40	249	616742	ONA	1959
ROPES WEST	HOCKLEY	TX85	219	612650	OA	1953	ROWENA NORTH	RUNNELS	TX75	399	616742	ONA	1962
ROPESVILLE	HOCKLEY	TX85	219	612663	OA	1978	ROWENA NW	RUNNELS	TX75	399	616748	N	1972
ROSA	REFUGIO	TX20	391	612712	N	1961	ROWENA SE	RUNNELS	TX75	399	000791	OA	1980
ROSA MARIA	STARR	TX40	427	014807	ON	1993	ROWENA SOUTH	RUNNELS	TX75	399	006698	OA	1984
ROSALIA	DUVAL	TX40	131	612743	N	1945	ROWER TRAP	JIM WELLS	TX40	249	001224	N	1963
ROSALIA NW	DUVAL	TX40	131	612805	OA	1965	ROWLAND	HASKELL	TX70	207	616773	OA	1985
ROSALIA SOUTH	DUVAL	TX40	131	612836	ON	1950	ROXANNE K	GARZA	TX85	169	014128	OA	1991
ROSALIA SW	DUVAL	TX40	131	612867	OA	1965	ROXANNE K SOUTH	GARZA	TX85	169	015890	O	1994
ROSALIA WEST	DUVAL	TX40	131	612898	ON	1959	ROXBURY	TAYLOR	TX70	441	616835	OA	1982
ROSALIA-MAG	DUVAL	TX40	131	612774	ONA	1957	ROXI	GARZA	TX85	169	015891	O	1996
ROSANKY	GONZALES	TX10	177	007181	O	1981	ROXIE	PECOS	TX80	371	616928	OA	1965
ROSANNA	COLORADO	TX30	089	612929	N	1984	ROY	JACK	TX90	237	001225	OA	1980
ROSBOROUGH SPRING EAST	HARRISON	TX60	203	006869	ON	1984	ROY BAKER	EDWARDS	TX10	137	616971	N	1973
ROSBOROUGH SPRINGS	HARRISON	TX60	203	612906	ONA	1980	ROY BLAKE	YOUNG	TX90	503	616979	OA	1972
ROSCOE	NOLAN	TX70	353	612960	O	1949	ROY CLARK - MEL TILLIS	RUSK	TX60	401	003117	ONA	1982
ROSCOE SOUTH	NOLAN	TX70	353	613053	OA	1954	ROY FULTZ	CLAY	TX90	077	616990	O	1951
ROSCOE WEST	NOLAN	TX70	353	613115	O	1967	ROY TOM	RUSK	TX60	401	617010	O	1972
ROSE	JACKSON	TX20	239	613146	ONA	1964	ROY WHITE	CRANE	TX80	103	009322	ONA	1985
ROSE	SCHLEICHER	TX75	413	613146	O	1981	ROYAEGER	JIM HOGG	TX40	247	617021	OA	1955
ROSE CITY	ORANGE	TX30	361	613177	O	1950	ROYAL GAIL	FISHER	TX70	151	617107	OA	1975
ROSE CITY NORTH	ORANGE	TX30	361	613208	OA	1965	ROYALL	SHACKELFORD	TX70	417	617145	OA	1968
ROSE CITY SOUTH	ORANGE	TX30	361	613215	OA	1950	ROYALON	COLEMAN	TX70	083	001226	OA	1981
ROSE CREEK	STERLING	TX80	431	613239	OA	1966	ROYCE	CONCHO	TX75	095	617160	OA	1978
ROSE CREEK NORTH	STERLING	TX80	431	007182	OA	1982	ROYCE C LEWIS JR	RUNNELS	TX75	399	013630	N	1989
ROSE PETAL	MARTIN	TX80	317	009481	OA	1984	ROYE	YOUNG	TX90	503	010620	ONA	1985
ROSEDALE	JEFFERSON	TX30	245	613518	ONA	1961	ROYSTON	FISHER	TX70	151	617176	OA	1928
ROSELAND	JACK	TX90	237	613735	OA	1983	ROYSTON SOUTH	FISHER	TX70	151	617207	O	1953
ROSEMARY	GLASSCOCK	TX80	173	613766	O	1955	ROYSTON WEST	FISHER	TX70	151	617213	O	1978
ROSEMARY-CLAY	CLAY	TX90	077	613772	OA	1972	ROZELLA	BROWN	TX70	049	008796	N	1985
ROSENBERG	FORT BEND	TX30	157	613797	ONA	1938	ROZYPAL	SAN PATRICIO	TX40	409	617381	N	1975
ROSENBERG NORTH	FORT BEND	TX30	157	613828	N	1956	RR & K	PALO PINTO	TX70	363	001227	N	1980
ROSENBERG WEST	FORT BEND	TX30	157	002636	N	1999	RRR	KING	TX85	269	009483	OA	1984
ROSENBURG	FORT BEND	TX30	157	018427	N	1977	RSE	LIVE OAK	TX20	297	006699	N	1984
ROSEWOOD	UPSHUR	TX60	459	613983	ONA	1973	RUBY	JACK	TX90	237	617805	OA	1979
ROSITA	DUVAL	TX40	131	614107	ON	1944	RUCIAS NORTH	BROOKS	TX40	047	617823	ONA	1978
ROSITA CREEK	DUVAL	TX40	131	614138	N	1952	RUCKER	COMANCHE	TX70	093	003118	N	1985
ROSITA EAST	DUVAL	TX40	131	016378	N	1997	RUDASILL	EDWARDS	TX10	137	617851	N	1976
ROSITA NW	DUVAL	TX40	131	614146	N	1976	RUDMAN	BEE	TX20	025	617991	ONA	1949
ROSITA WEST	DUVAL	TX40	131	614169	ONA	1963	RUDMAN WEST	BEE	TX20	025	006870	ONA	1984
ROSNER ANDERSON	MONTGOMERY	TX30	339	614200	ON	1957	RUDMAN WEST	LIVE OAK	TX20	297	006870	ON	1984
ROSS	CLAY	TX90	077	614231	OA	1939	RUDMOSE	JACK	TX90	237	011246	OA	1987
ROSS	PALO PINTO	TX70	363	614231	OA	1982	RUDOLPH	KENEDY	TX40	261	618022	N	1966
ROSS	STARR	TX40	427	614231	ONA	1943	RUDY	ANDREWS	TX80	003	618053	OA	1984
ROSS BRANCH	SAN JACINTO	TX30	407	013287	N	1989	RUBEN	MARTIN	TX80	317	618177	O	1963
ROSS LEE	BASTROP	TX10	021	013629	O	1990	RUFFLE	WEBB	TX40	479	006166	N	1983
ROSS LEE	BROWN	TX70	049	013629	O	1991	RUFINO LOPEZ	ZAPATA	TX40	505	014277	N	1991
ROSS MOUNTAIN	JACK	TX90	237	010845	O	1986	RUFUS	RUSK	TX60	401	618230	ONA	1975
ROSS MOUNTAIN NW	JACK	TX90	237	010846	ONA	1986	RUGELEY NORTH	MATAGORDA	TX30	321	001229	N	1981
ROSS MOUNTAIN SW	JACK	TX90	237	010847	O	1986	RUGELEY SW	MATAGORDA	TX30	321	000151	ONA	1978
ROSS NORTH	STARR	TX40	427	614448	ON	1953	RUIDOSO	GOLIAD	TX20	175	015028	N	1994
ROSS NW	STARR	TX40	427	614479	N	1967	RULE	HASKELL	TX70	207	001230	OA	1981
ROSS RANCH	KING	TX85	269	614510	OA	1944	RULE BEND	HASKELL	TX70	207	618359	O	1974
ROSS SLOAN	STEPHENS	TX70	429	614541	OA	1949	RULE NE	HASKELL	TX70	207	618363	O	1955
ROSS SOUTH	CLAY	TX90	077	614572	OA	1952	RULE NORTH	HASKELL	TX70	207	618394	OA	1951
ROSS SOUTH	STARR	TX40	427	614572	N	1965	RULE SE	HASKELL	TX70	207	618425	OA	1972
ROSS WELLS	LAVACA	TX20	285	005273	N	1996	RULE SOUTH	HASKELL	TX70	207	618456	O	1960
ROSS WEST	ARCHER	TX90	009	614603	OA	1949	RULE SW	HASKELL	TX70	207	618487	OA	1953
ROSS WEST	CLAY	TX90	077	614603	OA	1944	RULE WEST	HASKELL	TX70	207	618518	OA	1955
ROSS WEST	STARR	TX40	427	614603	ONA	1956	RULER	ROBERTS	TX95	393	618530	ONA	1975
ROSS-BENNER	COLORADO	TX30	089	614275	N	1973	RUNGE	KARNES	TX20	255	618673	ONA	1943
ROSSER	BASTROP	TX10	021	007183	OA	1983	RUNGE EAST	KARNES	TX20	255	618704	ON	1954
ROSSLYN	HARRIS	TX30	201	614634	O	1938	RUNGE SOUTH	KARNES	TX20	255	618735	N	1954
ROSSON	RUNNELS	TX75	399	008302	OA	1984	RUNGE SW	KARNES	TX20	255	618766	ONA	1945
ROSSON	COOKE	TX90	097	614665	OA	1952	RUNGE WEST	KARNES	TX20	255	618797	ON	1950
ROTA	VICTORIA	TX20	469	013517	N	1989	RUNION	TOM GREEN	TX75	451	016820	OA	1998
ROTAN	FISHER	TX70	151	614789	OA	1936	RUNNAY NORTH	NEUECS	TX40	355	001231	N	1981
ROTAN EAST	FISHER	TX70	151	614820	OA	1964	RUNNING DUKE	HOUSTON	TX60	225	618828	N	1971
ROTAN NORTH	FISHER	TX70	151	614851	O	1964	RUNNING J	YOUNG	TX90	503	010621	O	1985
ROTHERWOOD	HARRIS	TX30	201	614975	ONA	1955	RUNNING W	CRANE	TX80	103	618859	ONA	1954
ROTHERWOOD WEST	HARRIS	TX30	201	615006	OA	1955	RUNNING W NORTH	CRANE	TX80	103	618890	ONA	1963

TEXAS

Field Name	County Name	State Sub	Co Code	Field Code	Field Disc Type	Year	Field Name	County Name	State Sub	Co Code	Field Code	Field Disc Type	Year
RUSMAG SE	JACK	TX90	237	001235	ONA	1980	SAGERTON SE	HASKELL	TX70	207	014481	O	1992
RUSS T	MENARD	TX75	327	015331	O	1995	SAGERTON SOUTH	HASKELL	TX70	207	624255	OA	1949
RUSSEK	LAVACA	TX20	285	619851	ONA	1950	SAGUNADA	STARR	X40	427	624317	N	1951
RUSSELL	GAINES	TX85	165	619882	OA	1943	SAINT ARMO	GOLIAD	TX20	175	001241	N	1961
RUSSELL	STEPHENS	TX70	429	619882	N	1981	SAINT JO	MONTAGUE	X90	337	624689	O	1955
RUSSELL NORTH	GAINES	TX85	165	620068	OA	1948	SAINT JO SE	MONTAGUE	TX90	337	009484	OA	1984
RUSSELL SOUTH	GAINES	TX85	165	620192	OA	1964	SAINT JO SW	MONTAGUE	TX90	337	624720	OA	1953
RUSSELL SW	GAINES	TX85	165	620254	OA	1965	SAINT JO WEST	MONTAGUE	TX90	337	624751	OA	1952
RUST	TOM GREEN	TX75	451	620409	OA	1950	SAINT LAWRENCE	GLASSCOCK	TX80	173	017321	O	1984
RUST CREEK	THROCKMORTON	TX70	447	001238	OA	1980	SAINT MARY	KNOX	TX90	275	624813	OA	1957
RUST RANCH	KIMBLE	TX75	267	620420	OA	1975	SAINT THIRTEEN	DIMMIT	TX10	127	624833	ONA	1974
RUST SOUTH	TOM GREEN	TX75	451	620440	OA	1953	SAL DEL REY	HIDALGO	TX40	215	624844	N	1955
RUSTLER HILLS	CULBERSON	TX80	109	620471	O	1948	SAL DEL REY WEST	HIDALGO	TX40	215	624875	N	1957
RUSTY	MATAGORDA	TX30	321	620539	N	1973	SALADO CREEK	STARR	TX40	427	010165	N	1985
RUSTY	MENARD	TX75	327	620539	O	1982	SALE RANCH	GLASSCOCK	TX80	173	624999	OA	1971
RUTH HUDSON	GAINES	TX85	165	620584	OA	1977	SALE RANCH	MARTIN	TX80	317	624999	OA	1971
RUTH RANCK	PALO PINTO	TX70	363	620614	O	1973	SALEM	VICTORIA	TX20	469	625030	ONA	1948
RUTH SCHARBAUER	MIDLAND	TX80	329	620626	OA	1953	SALEM EAST	JACKSON	TX20	239	625185	N	1948
RUTHIE H	DUVAL	TX40	131	013737	OA	1990	SALEM EAST	VICTORIA	TX20	469	625185	N	1948
RUTHIE LEWIS	RUNNELS	TX75	399	013064	OA	1988	SALEM SE	VICTORIA	TX20	469	625278	N	1980
RUTHKIRK	STONEWALL	TX70	433	620750	O	1955	SALEM SW	VICTORIA	TX20	469	625309	N	1954
RUTHY	STEPHENS	TX70	429	620781	N	1955	SALEM WEST	VICTORIA	TX20	469	625340	N	1954
RUTHY WEST	STEPHENS	TX70	429	620812	N	1962	SALEM-MCCAN	VICTORIA	TX20	469	001242	N	1978
RUTLEDGE	COLORADO	TX30	089	620843	ONA	1968	SALESVILLE SOUTH	PALO PINTO	TX70	363	001243	N	1981
RUTLEDGE	ZAVALA	TX10	507	620843	N	1981	SALESVILLE WEST	PALO PINTO	TX70	363	001244	N	1979
RUWALDT	CALLAHAN	TX70	059	620967	O	1947	SALIDA DEL SOL	COLORADO	TX30	089	012883	N	1988
RUWCO-GLASSCOCK	SCURRY	TX85	415	015555	O	1995	SALINAS	STARR	TX40	427	625495	N	1953
RUWE-COB	HOWARD	TX80	227	620998	OA	1967	SALINE	VAN ZANDT	TX50	467	625526	N	1977
RUWE-COB	MITCHELL	TX80	335	620998	OA	1967	SALISBURY	GAINES	TX85	165	006389	O	1996
RYAN	LAVACA	TX20	285	621239	N	1979	SALLER	PANOLA	TX60	365	017226	N	2002
RYAN	PALO PINTO	TX70	363	621239	OA	1980	SALLIE	ARCHER	TX90	009	625743	O	1959
RYAN	STEPHENS	TX70	429	621239	OA	1957	SALLIE	REAGAN	TX75	383	625743	ON	1979
RYAN A	TAYLOR	TX70	441	011574	OA	1987	SALLIE	STERLING	TX80	431	625743	O	1997
RYAN EAST	STEPHENS	TX70	429	621270	OA	1958	SALLIE ANN	ECTOR	TX80	135	018476	OA	2004
RYAN OIL	YOUNG	TX90	503	621332	O	1950	SALLY	DE WITT	TX20	123	625774	N	1951
RYAN SOUTH	STEPHENS	TX70	429	621394	OA	1958	SALLY	SHACKELFORD	TX70	417	625774	OA	1995
RYAN-HILL	STEPHENS	TX70	429	621301	O	1971	SALLY ANN FIREBAUGH	FISHER	TX70	151	014482	O	1992
RYDER	WHEELER	TX95	483	014808	N	1993	SALLY WITHERS LAKE	JASPER	TX30	241	625805	OA	1956
RYLANDER	SCURRY	TX85	415	621642	O	1950	SALLY WITHERS NORTH	JASPER	TX30	241	008308	OA	1980
S & B	RUNNELS	TX75	399	010622	O	1986	SALLY WITHERS WEST	JASPER	TX30	241	625836	ONA	1961
S & D	TAYLOR	TX70	441	622364	OA	1959	SALMON	ANDERSON	TX60	001	625929	OA	1957
S & F	SCHLEICHER	TX75	413	017330	N	2001	SALMON	HOUSTON	TX60	225	625929	OA	1957
S & K	WILBARGER	TX90	487	622395	OA	1957	SALMON SOUTH	ANDERSON	TX60	001	625960	O	1962
S A O C	JACK	TX90	237	008736	OA	1984	SALOMENA	ZAPATA	TX40	505	625991	O	1954
S BEND	THROCKMORTON	TX70	447	004791	OA	1983	SALONA	MONTAGUE	TX90	337	013291	O	1989
S C A R	JACKSON	TX20	239	622519	N	1954	SALSA	COLORADO	TX30	089	016482	N	1998
S E C	BROWN	TX70	049	622527	OA	1978	SALT BRANCH	TAYLOR	TX70	441	626239	OA	1949
S E CONE JR	LUBBOCK	TX85	303	009918	O	1985	SALT BREAK	NAVARRO	TX50	349	012622	N	1988
S E G	PECOS	TX80	371	622531	ONA	1979	SALT CREEK	BROWN	TX70	049	626270	N	1942
S F M	GLASSCOCK	TX80	173	012056	ONA	1987	SALT CREEK	KENT	TX85	263	626270	OA	1950
S H	BEE	TX20	025	622550	ONA	1956	SALT CREEK	LIVE OAK	TX20	297	626270	N	1968
S I E	SCURRY	TX85	415	014279	O	1992	SALT CREEK SOUTH	KENT	TX85	263	626394	OA	1952
S L C	JONES	TX70	253	622612	OA	1958	SALT CREEK SOUTH	REFUGIO	TX20	391	626394	N	1983
S L C	STONEWALL	TX70	433	622612	OA	1958	SALT DRAW	REEVES	TX80	389	008728	N	2002
S L P	DAYETTE	TX30	149	622643	ONA	1969	SALT FLAT	CALDWELL	TX10	055	626456	ONA	1928
S M A	JACK	TX90	237	013926	O	1990	SALT FLAT	GUADALUPE	TX10	187	626456	ONA	1928
S M S	KENT	TX85	263	622674	OA	1953	SALT FLAT NORTH	CALDWELL	TX10	055	626487	O	1939
S M S WEST	KENT	TX85	263	008737	O	1984	SALT FLAT WEST	CALDWELL	TX10	055	626518	OA	1956
S N B	KENT	TX85	263	016864	OA	2000	SALT FORK	YOUNG	TX90	503	626549	ON	1979
S P L	MAVERICK	TX10	323	622705	O	1956	SALT FORK SOUTH	YOUNG	TX90	503	626642	O	1960
S S	STONEWALL	TX70	433	012057	OA	1987	SALT GRASS EAST	ORANGE	TX30	361	005608	N	1998
S S G L	MARION	TX60	315	622767	ONA	1959	SALT GRASS WEST	ORANGE	TX30	361	005623	N	1998
S S R	RUNNELS	TX75	399	007184	OA	1981	SALT LAKE	ARANSAS	TX40	007	626735	ON	1948
S S R	TOM GREEN	TX75	451	007184	OA	1981	SALT PRONG	SHACKELFORD	TX70	417	002236	OA	1980
S U E	EASTLAND	TX70	133	013738	O	1990	SALT PRONG	SHACKELFORD	TX70	417	626890	OA	1951
S W BULLARD	CHEROKEE	TX60	073	010623	N	1985	SALTILLO	KENEDY	TX40	261	627107	N	1962
S W T	IRION	TX75	235	622798	O	1960	SALURIA	CALHOUN	TX20	057	627169	ONA	1968
S.N.B.	KENT	TX85	263	016556	OA	2000	SALVATION	RUNNELS	TX75	399	010849	O	1986
SABANA	EASTLAND	TX70	133	009323	OA	1985	SAM	JACKSON	TX20	239	627200	O	1966
SABINE	HARRISON	TX60	203	622910	N	1977	SAM	TAYLOR	TX70	441	627200	OA	1978
SABINE LAKE NORTH	ORANGE	TX30	361	622922	N	1982	SAM CUNNINGHAM	DUVAL	TX40	131	627231	ONA	1952
SABINE PASS	JEFFERSON	TX30	245	622984	ONA	1959	SAM EASTER	JACK	TX90	237	627262	ONA	1970
SABINE PASS	OFFSHORE-STATE	TX05	990	622984	O	1958	SAM ELROD	PALO PINTO	TX70	363	010850	N	1986
SABINE SE	GREGG	TX60	183	000793	N	1979	SAM FORDYCE	HIDALGO	TX40	215	627293	ONA	1934
SABINE SE	HARRISON	TX60	203	000793	N	1979	SAM FORDYCE	STARR	TX40	427	627293	ONA	1934
SABINE TRAM	NEWTON	TX30	351	623046	ONA	1945	SAM FORDYCE NORTH	STARR	TX40	427	627324	O	1937
SABINE TRAM EAST	NEWTON	TX30	351	623052	ONA	1972	SAM HORTON	THROCKMORTON	TX70	447	627345	O	1975
SABINE TRAM SW	NEWTON	TX30	351	001239	ONA	1981	SAM HOUSTON	WALKER	TX30	471	627355	OA	1946
SABINE TRAM WEST	NEWTON	TX30	351	623077	ONA	1953	SAM LARRY	MADISON	TX30	313	627386	O	1951
SABINE WEST	ORANGE	TX30	361	008306	N	1981	SAM WEST	TAYLOR	TX70	441	001245	OA	1980
SABINO	PECOS	TX80	371	017833	N	2003	SAM WILSON	ARANSAS	TX40	007	627417	O	1954
SABLE	YOAKUM	TX85	501	623139	OA	1957	SAMANO	HIDALGO	TX40	215	010166	N	1985
SABLE EAST	YOAKUM	TX85	501	012420	O	1988	SAMANO	STARR	TX40	427	010166	N	1985
SABLE NORTH	YOAKUM	TX85	501	623170	OA	1970	SAMANO EAST	STARR	TX40	427	017423	N	2002
SABLE SOUTH	YOAKUM	TX85	501	015894	O	1996	SAMEDAN	OFFSHORE-STATE	TX05	990	001246	N	1979
SABRA	TAYLOR	TX70	441	623201	ONA	1960	SAMPLE NORTH	GONZALES	TX10	177	010851	OA	1986
SABRE	REEVES	TX80	389	623232	ONA	1958	SAMUEL	LIPSCOMB	TX95	295	014386	O	1992
SABRE TOOTH	NOLAN	TX70	353	015029	O	1994	SAMUELS	WEBB	TX40	479	627896	N	1979
SABRINA-MAG	DUVAL	TX40	131	623263	ON	1959	SAN AMBROSIA	WEBB	TX40	479	017331	N	2001
SACATOSA	DIMMIT	TX10	127	623418	OA	1956	SAN ANGELO	TOM GREEN	TX75	451	627913	O	1957
SACATOSA	MAVERICK	TX10	323	623418	ONA	1956	SAN ANGELO SE	TOM GREEN	TX75	451	627944	O	1962
SAD	ARCHER	TX90	009	003926	OA	1983	SAN ANTONIO BAY	CALHOUN	TX20	057	627975	N	1952
SADDLE BUTTE NORTH	PECOS	TX80	371	002234	N	1979	SAN ANTONIO BAY NORTH	CALHOUN	TX20	057	628006	ONA	1955
SADDLE BUTTE WEST	PECOS	TX80	371	015946	N	1995	SAN ANTONIO BAY SOUTH	CALHOUN	TX20	057	628018	ONA	1978
SADIE	COKE	TX75	081	623635	O	1958	SAN ANTONIO BAY WEST	CALHOUN	TX20	057	004141	N	1982
SADIE TOM	ARCHER	TX90	009	015786	O	1983	SAN AUGUSTINE	SAN AUGUSTINE	TX60	405	628130	O	1947
SADLER	GRAYSON	TX90	181	623666	OA	1945	SAN BENITO	COKE	TX75	081	628161	O	1948
SADLER SE	GRAYSON	TX90	181	623697	O	1954	SAN CAJA	LIVE OAK	TX20	297	628178	N	1977
SADLER SOUTH	GRAYSON	TX90	181	623728	O	1954	SAN CAJA	MCMULLEN	TX10	311	628178	N	1977
SADLER SW	GRAYSON	TX90	181	623759	OA	1963	SAN CAJA SW	MCMULLEN	TX10	311	007185	N	1982
SADLER WEST	GRAYSON	TX90	181	623790	OA	1954	SAN CARLOS	HIDALGO	TX40	215	628192	N	1953
SAENZ	DUVAL	TX40	131	623821	O	1965	SAN DIEGO	DUVAL	TX40	131	628254	N	195

Field Name	County Name	State Sub	Co Code	Field Code	Field Disc Type	Year	Field Name	County Name	State Sub	Co Code	Field Code	Field Disc Type	Year
SAN FELIPE	WALLER	TX30	473	628533	O	1949	SANFORD	RUNNELS	TX75	399	631850	O	1954
SAN FERNANDO	ZAPATA	TX40	505	009326	N	1985	SANFORD DVORIN	DALLAS	TX50	113	016380	N	1997
SAN FERNANDO CREEK	KLEBERG	TX40	273	001248	OA	1980	SANFORD NORTH	RUNNELS	TX75	399	631881	OA	1952
SAN IDELFONSO	WEBB	TX40	479	012273	N	1984	SANFORD SE	RUNNELS	TX75	399	631912	O	1957
SAN JACINTO	HARRIS	TX30	201	628595	N	1947	SANGER	DENTON	TX90	121	631943	O	1953
SAN JACINTO SOUTH	HARRIS	TX30	201	628626	O	1952	SANGER RANCH	JACKSON	TX20	239	631974	ON	1959
SAN JOSE	KENEDY	TX40	261	628719	N	1962	SANGER RANCH	LIVE OAK	TX20	297	631974	ON	1959
SAN JOSE	MCMULLEN	TX10	311	628719	O	1947	SANGER SOUTH	DENTON	TX90	121	632005	N	1962
SAN JOSE EAST	STARR	TX40	427	628719	N	1954	SANGER SOUTH	LIVE OAK	TX20	297	632005	N	1984
SAN JOSE SOUTH	KENEDY	TX40	261	009327	N	1985	SANIBEL	YOUNG	TX90	503	632050	OA	1978
SAN JUANITA	KENEDY	TX40	261	001250	N	1979	SANROB	TAYLOR	TX70	441	632222	O	1957
SAN LEON	WEBB	TX40	479	628741	N	1978	SANROB WEST	RUNNELS	TX75	399	632253	OA	1962
SAN LUIS PASS	GALVESTON	TX30	167	004145	ONA	1982	SANSOM RANCH	CONCHO	TX75	095	632346	OA	1953
SAN MANUEL	OFFSHORE-STATE	TX05	990	837000	N	1998	SANTA ANA	HIDALGO	TX40	215	004644	N	1998
SAN MANUEL EAST	HIDALGO	TX40	215	628812	N	1953	SANTA ANITA	HIDALGO	TX40	215	632408	ON	1952
SAN MARTIN	HIDALGO	TX40	215	003740	N	1982	SANTA ANNA	BROWN	TX70	049	632439	N	1926
SAN MARTINE	CAMERON	TX40	061	628843	N	1965	SANTA ANNA	COLEMAN	TX70	083	632439	ONA	1915
SAN MARTINE SW	REEVES	TX80	389	628846	N	1973	SANTA ANNA EAST	COLEMAN	TX70	083	632444	OA	1975
SAN MIGUEL CREEK	REEVES	TX80	389	004506	N	1983	SANTA ANNA NORTH	COLEMAN	TX70	083	632470	N	1951
SAN MIGUEL CREEK EAST	MCMULLEN	TX10	311	628905	ONA	1948	SANTA ANNA NW	COLEMAN	TX70	083	632501	O	1950
SAN MIGUEL CREEK NE	MCMULLEN	TX10	311	628936	OA	1971	SANTA ANNA SOUTH	COLEMAN	TX70	083	632532	ONA	1951
SAN MIGUEL CREEK SE	MCMULLEN	TX10	311	628967	O	1967	SANTA ANNA WEST	COLEMAN	TX70	083	632563	O	1959
SAN PABLO	MCMULLEN	TX10	311	015332	O	1995	SANTA CHRISTI	IRION	TX75	235	000797	OA	1979
SAN PABLO NORTH	JIM HOGG	TX40	247	629029	OA	1948	SANTA CRUZ	DUVAL	TX40	131	013293	N	1989
SAN PATRICIO	JIM HOGG	TX40	247	629044	OA	1979	SANTA CRUZ NORTH	DUVAL	TX40	131	632718	ON	1952
SAN PEDRO	SAN PATRICIO	TX40	409	629060	O	1958	SANTA FE	BROOKS	TX40	047	632749	ONA	1949
SAN RAFAEL	DIMMIT	TX10	127	008617	OA	1984	SANTA FE	TERRY	TX85	445	632749	OA	1985
SAN RAMON	ZAPATA	TX40	505	629091	N	1956	SANTA FE EAST	BROOKS	TX40	047	632780	N	1959
SAN RAMON WEST	HIDALGO	TX40	215	629122	ON	1951	SANTA FE SOUTH	BROOKS	TX40	047	632842	ONA	1949
SAN ROMAN	HIDALGO	TX40	215	629129	N	1972	SANTA FE SOUTH	HIDALGO	TX40	215	632842	ONA	1949
SAN ROMAN EAST	STARR	TX40	427	629153	ONA	1962	SANTA FE SPINDLETOP	HOPKINS	TX50	223	017292	OA	2002
SAN ROMAN WEST	STARR	TX40	427	002237	OA	1982	SANTA FE-PAGE	GAINES	TX85	165	012842	OA	1988
SAN SABA	STARR	TX40	427	629184	ON	1966	SANTA MARGARITA	STARR	TX40	427	011853	N	1987
SAN SALVADOR	SCHLEICHER	TX75	413	018536	N	2006	SANTA MARIA	HIDALGO	TX40	215	632904	N	1945
SAN SALVADOR	BROOKS	TX40	047	629215	N	1959	SANTA MARIA WEST	HIDALGO	TX40	215	017992	N	2005
SAN SALVADOR SW	HIDALGO	TX40	215	629215	N	1935	SANTA RITA	HIDALGO	TX40	215	632997	ONA	1958
SAN YGNACIO	HIDALGO	TX40	215	629246	N	1967	SANTA RITA	STARR	TX40	427	632997	N	1972
SAN YGNACIO EAST	ZAPATA	TX40	505	629228	N	1974	SANTA RITA SOUTH	REAGAN	TX75	383	633028	OA	1961
SANBORN	ZAPATA	TX40	505	629332	N	1975	SANTA ROSA	KENEDY	TX40	261	633059	N	1958
SAN-BREN-GAYL	MATAGORDA	TX30	321	629339	N	1954	SANTA ROSA	PECOS	TX80	371	633059	ONA	1948
SANCHEZ	NAVARRO	TX50	349	001251	N	1974	SANTA ROSA SOUTH	PECOS	TX80	371	633090	ONA	1939
SANCHEZ HILL	STARR	TX40	427	008738	N	1984	SANTA ROSA SPRING	PECOS	TX80	371	004045	ONA	1982
SANCHEZ HILL SW	WEBB	TX40	479	629424	N	1975	SANTA TERESA	STARR	TX40	427	633152	N	1949
SANCHEZ RANCH	WEBB	TX40	479	629430	N	1978	SANTA-FE BRYAN	COMANCHE	TX70	093	008619	N	1984
SANCO	STARR	TX40	427	013799	N	1990	SAPELLANA	HIDALGO	TX40	215	633183	N	1952
SANCO NW	COKE	TX75	081	629587	O	1961	SAPELLANA SOUTH	HIDALGO	TX40	215	633214	ON	1957
SANCREE	COKE	TX75	081	012274	OA	1987	SANTO	PALO PINTO	TX70	363	001257	N	1980
SANCREE SOUTH	WISE	TX90	497	629618	ONA	1954	SANTO EAST	PALO PINTO	TX70	363	001258	N	1980
SAND BEND DRAW	WISE	TX90	497	629649	ON	1954	SANTO NINO	DUVAL	TX40	131	633276	ON	1955
SAND BLUFF	REEVES	TX80	389	018865	O	2006	SANTO NINO	WEBB	TX40	479	633276	ONA	1955
SAND BRANCH CREEK	STERLING	TX80	431	013415	OA	1989	SANTO NINO NORTH	DUVAL	TX40	131	633307	N	1959
SAND CREEK	HOUSTON	TX60	225	007230	O	1998	SANTO NINO NW	WEBB	TX40	479	633338	OA	1960
SAND DOLLAR	LIPSCOMB	TX95	295	629742	N	1998	SANTO NORTH	PALO PINTO	TX70	363	633345	N	1971
SAND FLAT	HOWARD	TX80	227	015597	O	1995	SANTO SE	PALO PINTO	TX70	363	004507	N	1983
SAND FLAT NORTH	SMITH	TX60	423	629928	OA	1944	SANTO SOUTH	PALO PINTO	TX70	363	633369	ON	1970
SAND FLAT WEST	SMITH	TX60	423	016974	OA	2001	SANTO THOMAS	WEBB	TX40	479	633377	N	1973
SAND HILL	UPSHUR	TX60	459	629990	N	1980	SANTONE	AUSTIN	TX30	015	633385	ONA	1973
SAND HILLS	CRANE	TX80	103	630052	ONA	1930	SANTOS	WEBB	TX40	479	633400	ON	1949
SAND HILLS EAST	CRANE	TX80	103	630083	OA	1968	SANZENBACHER	CLAY	TX90	077	633462	OA	1956
SAND HILLS NORTH	CRANE	TX80	103	630114	OA	1957	SAOB	JACK	TX90	237	010170	OA	1984
SAND HILLS NW	CRANE	TX80	103	630145	ONA	1963	SAP OAK	ERATH	TX70	143	633475	N	1978
SAND HILLS SOUTH	CRANE	TX80	103	630176	ONA	1956	SAP OAK NE	ERATH	TX70	143	001259	N	1980
SAND HILLS WEST	CRANE	TX80	103	630207	ONA	1943	SARAH	CALHOUN	TX20	057	007188	OA	1984
SAND HILLS WEST	WARD	TX80	475	630207	ONA	1943	SARAH	YOUNG	TX90	503	007188	N	1981
SAND HOLLOW	FRIO	TX10	163	630238	O	1953	SARAH ELIZABETH	STEPHENS	TX70	429	013632	OA	1989
SAND LAKE	REEVES	TX80	389	630269	ONA	1958	SARAH ELLIS	SHACKELFORD	TX70	417	633787	N	1979
SAND LAKE WEST	REEVES	TX80	389	007187	OA	1983	SARAH GRAD	TAYLOR	TX70	441	015418	O	1995
SAND OAK	WILSON	TX10	493	630300	O	1965	SARAH WHITE	GALVESTON	TX30	167	633834	ONA	1958
SAND POINT SOUTH	CALHOUN	TX20	057	630331	N	1953	SARAH WHITE EAST	GALVESTON	TX30	167	633865	N	1959
SAND SPRINGS	HOWARD	TX80	227	630424	OA	1959	SARAH WHITE WEST	GALVESTON	TX30	167	633896	O	1959
SAND TECH	RUNNELS	TX75	399	010852	OA	1986	SARA-MAG	HOWARD	TX80	227	633741	OA	1954
SAND TRAP	HENDERSON	TX50	213	011250	N	1986	SARA-MAG NORTH	HOWARD	TX80	227	633772	OA	1962
SAND WALKING	MIDLAND	TX80	329	011251	OA	1987	SARATOGA	HARDIN	TX30	199	633958	OA	1901
SANDBATH	JONES	TX70	253	010169	OA	1985	SARATOGA WEST	HARDIN	TX30	199	633989	OA	1953
SANDERS	CLAY	TX90	077	630672	OA	1959	SARCO CREEK	GOLIAD	TX20	175	634020	ONA	1938
SANDERS	MONTAGUE	TX90	337	630672	OA	1942	SARCO CREEK SOUTH	GOLIAD	TX20	175	008955	OA	1985
SANDERS	SHACKELFORD	TX70	417	630672	ONA	1960	SARCO CREEK WEST	GOLIAD	TX20	175	634051	ONA	1949
SANDERS-BURCHARD	SHACKELFORD	TX70	417	630703	OA	1968	SARCO CREEK WEST	JACKSON	TX60	073	634113	O	1947
SANDERSON	BROWN	TX70	049	630711	N	1975	SARDIS	CHEROKEE	TX60	073	634113	O	1947
SANDHOP	VICTORIA	TX20	469	015333	N	1994	SARGENT	MATAGORDA	TX30	321	634268	ON	1949
SANDIA	COLEMAN	TX70	083	630796	N	1981	SARGENT SOUTH	MATAGORDA	TX30	321	634299	N	1952
SANDIA	JIM WELLS	TX40	249	630796	ON	1926	SARITA	KENEDY	TX40	261	634330	ONA	1948
SANDIA EAST	JIM WELLS	TX40	249	630827	ON	1954	SARITA	KLEBERG	TX40	273	634330	ONA	1948
SANDIA SOUTH	JIM WELLS	TX40	249	002238	N	1981	SARITA EAST	KENEDY	TX40	261	634361	N	1967
SANDIES CREEK	GONZALES	TX10	177	630858	O	1969	SARITA NW	KENEDY	TX40	261	008309	N	1983
SANDILLA	WEBB	TX40	479	001253	N	1969	SARITA SE	KENEDY	TX40	261	008310	O	1982
SANDRA	THROCKMORTON	TX70	447	630982	O	1970	SARITA SHALLOW	KENEDY	TX40	261	008797	N	1984
SANDRA K	PARKER	TX70	367	001254	N	1978	SARITA SW	KENEDY	TX40	261	008311	ON	1980
SANDRA KAY	MONTAGUE	TX90	337	013518	O	1990	SARITA WEST	JIM WELLS	TX40	249	001260	ON	1980
SANDTRAP	LIPSCOMB	TX95</											

TEXAS

Field Name	County Name	State Sub	Co Code	Field Code	Field Disc Type	Year	Field Name	County Name	State Sub	Co Code	Field Code	Field Disc Type	Year
SAUNDERS	YOUNG	TX90	503	635415	N	1982	SCOTT SE	PECOS	TX80	371	003936	OA	1983
SAVAGE	SHACKELFORD	TX70	417	635601	O	1954	SCOTT SMITH	THROCKMORTON	TX70	447	640414	OA	1983
SAVAGE SWD	CROSBY	TX85	107	001261	O	1980	SCOTT-SIERRA	WHARTON	TX30	481	640405	N	1974
SAVELL	ROBERTSON	TX50	395	016381	N	1997	SCOTTSTVILLE	HARRISON	TX60	203	640476	O	1947
SAVIOR	RUNNELS	TX75	399	009328	OA	1985	SCOTTSTVILLE EAST	HARRISON	TX60	203	640497	ONA	1975
SAWGRASS	VICTORIA	TX20	469	012061	ON	1987	SCOTTSTVILLE NORTH	HARRISON	TX60	203	640507	OA	1965
SAWYER	BROWN	TX70	049	636097	OA	1983	SCOTTSTVILLE NW	HARRISON	TX60	203	640538	ONA	1954
SAWYER	CROCKETT	TX75	105	636097	ONA	1960	SCOTTSTVILLE SW	HARRISON	TX60	203	640569	N	1960
SAWYER	EDWARDS	TX10	137	636097	ONA	1960	SCOTTSTVILLE WEST	HARRISON	TX60	203	640572	N	1979
SAWYER	SCHLEICHER	TX75	413	636097	ONA	1960	SCOTTSTVILLE WEST	HARRISON	TX60	203	640574	O	1977
SAWYER	SUTTON	TX75	435	636097	ONA	1960	SCOTTY	WHARTON	TX30	481	640600	N	1979
SAWYER NORTH	REAGAN	TX75	383	636128	O	1952	SCOTTY	WILSON	TX10	493	640600	ONA	1954
SAXET	NUECES	TX40	355	636221	ONA	1923	SCRANTON	CALLAHAN	TX70	059	640662	OA	1939
SAXET DEEP	NUECES	TX40	355	636252	ONA	1945	SCRANTON	EASTLAND	TX70	133	640662	OA	1939
SAXET EAST	NUECES	TX40	355	011254	ONA	1987	SCRANTON NW	CALLAHAN	TX70	059	001275	OA	1980
SAXET NORTH	NUECES	TX40	355	636274	ONA	1978	SCREWBAN	CULBERSON	TX80	109	640693	OA	1958
SAXET WEST	NUECES	TX40	355	636283	OA	1956	SCREWBAN	REEVES	TX80	389	640693	OA	1958
SAXON	RUNNELS	TX75	399	636314	OA	1950	SCREWBAN EAST	REEVES	TX80	389	640724	O	1959
SAXON-GUION	TAYLOR	TX70	441	636345	ONA	1951	SCREWBAN NE	REEVES	TX80	389	640755	OA	1961
SAYED	YOUNG	TX90	503	636397	ONA	1974	SCREWBAN SOUTH	CULBERSON	TX80	109	640786	N	1964
SAYED NE	YOUNG	TX90	503	636403	OA	1974	SCRIBE	WICHITA	TX90	485	640817	OA	1967
SAYERSVILLE	BASTROP	TX10	021	636407	OA	1952	SCROGGS	OCHILTREE	TX95	357	007957	N	1982
SAYLES	JONES	TX70	253	636438	OA	1932	SCRUB OAKS	COKE	TX75	081	008000	OA	1980
SAYRE RANCH	WHEELER	TX95	483	017629	N	2000	SCT	STEPHENS	TX70	429	010173	OA	1985
S-B	KNOX	TX90	275	622457	O	1957	SCURLOCK	LEON	TX50	289	640879	N	1996
SCALING	CLAY	TX90	077	636663	OA	1944	SCURRY BYRD	SCURRY	TX85	415	001276	OA	1979
SCALING RANCH	CLAY	TX90	077	636694	O	1972	SDC	SHACKELFORD	TX70	417	015733	N	1995
SCALING RANCH SOUTH	CLAY	TX90	077	636725	OA	1972	SE VAN	WEBB	TX40	479	017641	N	2004
SCAN	YOUNG	TX90	503	001264	OA	1979	SEABREEZE	CHAMBERS	TX30	071	640980	ONA	1937
SCANDRILL	WHEELER	TX95	483	003120	N	1982	SEABREEZE NORTH	CHAMBERS	TX30	071	006988	ONA	1984
SCANROCK	JACK	TX90	237	007190	OA	1981	SEABREEZE SE	CHAMBERS	TX30	071	641042	O	1969
SCARBER	JACK	TX90	237	004796	OA	1983	SEABREEZE-ANNIE	CHAMBERS	TX30	071	018878	N	2006
SCARBOROUGH	WINKLER	TX80	495	636880	ONA	1927	SEABROOK	CHAMBERS	TX30	071	641073	ONA	1963
SCARBOROUGH NORTH	WINKLER	TX80	495	636911	OA	1947	SEABROOK EAST	CHAMBERS	TX30	071	641104	ONA	1964
SCATTER	PALO PINTO	TX70	363	001265	N	1979	SEACLIFF	YOUNG	TX90	503	011855	O	1987
SCHAEFFER	OLDHAM	TX95	359	003934	OA	1983	SEADRIFT	CALHOUN	TX20	057	641197	N	1961
SCHAFER-BROWN	MEDINA	TX10	325	013296	OA	1989	SEADRIFT NORTH	CALHOUN	TX20	057	006872	N	1984
SCHALEBEN	HIDALGO	TX40	215	001268	N	1981	SEADRIFT NW	CALHOUN	TX20	057	006598	N	1983
SCHARBAUER RANCH	MIDLAND	TX80	329	002244	OA	1982	SEADRIFT WEST	CALHOUN	TX20	057	002253	N	1979
SCHATTEL	SCURRY	TX85	415	637221	O	1948	SEAGO	MONTAGUE	TX90	337	641228	O	1949
SCHEEER	CLAY	TX90	077	637237	OA	1978	SEAGRAVES	GAINES	TX85	165	641259	OA	1955
SCHENECKER	HENDERSON	TX50	213	016639	OA	2001	SEAGRAVES	YOAKUM	TX85	501	641259	OA	1955
SCHENK	ARCHER	TX90	009	637283	OA	1959	SEAGRAVES SOUTH	GAINES	TX85	165	641290	OA	1955
SCHERER	VICTORIA	TX20	469	637329	N	1973	SEAGRAVES SW	GAINES	TX85	165	001278	OA	1981
SCHETAWEE	SHACKELFORD	TX70	417	014054	ONA	1990	SEAGRAVES WEST	GAINES	TX85	165	641321	OA	1956
SCHICK	STONEWALL	TX70	433	637376	OA	1955	SEAGRAVES WEST	YOAKUM	TX85	501	641321	OA	1956
SCHICK SOUTH	STONEWALL	TX70	433	003935	OA	1983	SEALE	GARZA	TX85	169	641414	O	1964
SCHICK WEST	STONEWALL	TX70	433	637407	O	1962	SEALY	AUSTIN	TX30	015	641445	ONA	1942
SCHIEMENZ	HOWARD	TX80	227	637438	O	1971	SEALY SMITH	WINKLER	TX80	495	641507	ONA	1964
SCHIMMEL-BATTS	BASTROP	TX10	021	637469	O	1931	SEALY SMITH EAST	WINKLER	TX80	495	641538	OA	1964
SCHIURRING	COLORADO	TX30	089	637549	N	1975	SEALY SMITH NORTH	WINKLER	TX80	495	641569	O	1964
SCHKADE	CALLAHAN	TX70	059	637562	O	1969	SEALY SOUTH	WARD	TX80	475	641600	OA	1944
SCHKADE	SHACKELFORD	TX70	417	637562	OA	1962	SEALY-SMITH	COLEMAN	TX70	083	006509	N	1984
SCHKADE SOUTH	SHACKELFORD	TX70	417	637624	O	1963	SEAMAN	PALO PINTO	TX70	363	641631	ONA	1958
SCHKADE-JACKSON	CALLAHAN	TX70	059	637593	O	1954	SEAN	COLEMAN	TX70	083	008620	N	1984
SCHLITTLER	THROCKMORTON	TX70	447	637903	OA	1948	SEAN ANDREW	DAWSON	TX85	115	015158	O	1994
SCHLITTLER	YOUNG	TX90	503	637903	OA	1948	SEAN OBRIEN	ZAVALA	TX10	507	012625	N	1988
SCHLUETER-MATNEY	EASTLAND	TX70	133	006508	O	1984	SEANROCK	JACK	TX90	237	001279	OA	1981
SCHMIDT	DAWSON	TX85	115	638182	O	1961	SEARADON	NUECES	TX40	355	013066	N	1988
SCHMIDT	HIDALGO	TX40	215	638182	N	1962	SEARCYS	HARDEMAN	TX90	197	001281	OA	1981
SCHMIDT NW	HIDALGO	TX40	215	638191	N	1975	SEARCYS	WILBARGER	TX90	487	001281	OA	1981
SCHMIDT SOUTH	HIDALGO	TX40	215	016545	N	1999	SEARCYS SW	HARDEMAN	TX90	197	006167	OA	1983
SCHMOKER	WILBARGER	TX90	487	638399	OA	1958	SEARS	NOLAN	TX70	353	641817	OA	1950
SCHNEIDER	WOOD	TX60	499	638461	OA	1988	SEARS	TAYLOR	TX70	441	641817	OA	1950
SCHNEIDER NORTH	WOOD	TX60	499	017359	N	2003	SEARS NE	NOLAN	TX70	353	008828	OA	1985
SCHNELL	HANSFORD	TX95	195	638523	N	1986	SEASTAR I	OFFSHORE-STATE	TX05	990	012278	N	1987
SCHNIERS	TOM GREEN	TX75	451	009925	ONA	1985	SEAWOLF	CROCKETT	TX75	105	000801	N	1980
SCHOBEL	COLORADO	TX30	089	012276	N	1987	SEAY	MONTAGUE	TX90	337	641879	OA	1955
SCHOLL	YOUNG	TX90	503	638864	OA	1953	SECLUSION	LAVACA	TX20	285	642003	N	1949
SCHOONMAKER	JONES	TX70	253	013297	OA	1989	SECLUSION SE	JACKSON	TX20	239	014591	N	1993
SCHROEDER	GOLIAD	TX20	175	639143	N	1956	SECO	SUTTON	TX75	435	642034	ONA	1970
SCHROEDER	OCHILTREE	TX95	357	639143	O	1977	SECOND CHANCE	DE WITT	TX20	123	015703	N	1995
SCHROEDER	VICTORIA	TX20	469	639143	N	1956	SECOND CREEK	LIPSCOMB	TX95	295	642096	N	1992
SCHROEDER	ZAPATA	TX40	505	639143	N	1958	SECOND SHOT	WHARTON	TX30	481	015032	N	1993
SCHROEDER NW	GOLIAD	TX20	175	639151	N	1956	SECTION 10	MCMULLEN	TX10	311	642189	N	1986
SCHROEDER WEST	GOLIAD	TX20	175	002248	ONA	1979	SECTION 23	ZAVALA	TX10	507	014167	N	1991
SCHUBERT	HAYS	TX10	209	639174	O	1955	SECTION 30-59	LIPSCOMB	TX95	295	010853	OA	1986
SCHUCH	COKE	TX75	081	639185	OA	1970	SECTION 30-59	OCHILTREE	TX95	357	010853	OA	1986
SCHUECH	JACKSON	TX20	239	002249	O	1981	SECTION 31	ZAVALA	TX10	507	014168	N	1991
SCHULER	PECOS	TX80	371	639205	O	1964	SECTION 51	ZAVALA	TX10	507	015033	N	1992
SCHULER SOUTH	TERRELL	TX75	443	639267	O	1966	SECTION 59	ZAVALA	TX10	507	015034	N	1994
SCHULTZ	COMANCHE	TX70	093	639391	N	1984	SECTION 83	YOAKUM	TX85	501	642313	OA	1955
SCHULTZ	LIPSCOMB	TX95	295	639391	N	1981	SECTION TWO	SAN PATRICIO	TX40	409	642344	ON	1953
SCHULZ	LIVE OAK	TX20	297	639453	ONA	1949	SEGE	POLK	TX30	373	017976	N	2005
SCHULZ & BRANNAN	YOUNG	TX90	503	639463	OA	1956	SEDONA	JONES	TX70	253	014809	O	1993
SCHUMACHER	SHACKELFORD	TX70	417	639484	O	1968	SEDONA CAROL	CONCHO	TX75	095	015936	N	1994
SCHUSTER	HIDALGO	TX40	215	639546	OA	1957	SEDONA HOLUM	CONCHO	TX75	095	015500	N	1995
SCHWAB	POLK	TX30	373	639577	ONA	1933	SEDWICK	SHACKELFORD	TX70	417	642437	ONA	1949
SCHWAB SOUTH	POLK	TX30	373	001271	OA	1979	SEDWICK EAST	SHACKELFORD	TX70	417	642468	OA	1956
SCHWARTZ	LIVE OAK	TX20	297	639639	ON	1946	SEDWICK NE	SHACKELFORD	TX70	417	001282	OA	1981
SCHWARTZ	PALO PINTO	TX70	363	639639	N	1981	SEDWICK NORTH	SHACKELFORD	TX70	417	007958	N	1980
SCHWARTZ	PARKER	TX70	367	639639	N	1981	SEDWICK SOUTH	SHACKELFORD	TX70	417	642499	OA	1954
SCHWARTZ NORTH	LIVE OAK	TX20	297	639670	N	1958	SEE	CALHOUN	TX20	057	642530	N	1955
SCHWARZ	WEBB	TX40	479	639684	N	1977	SEE WEST	CALHOUN	TX20	057	005618	N	1982
SCHWEERS	MEDINA	TX10	325	002251	N	1977	SEELEY	BEE	TX20	025	642561	ONA	1955
SCHWIENING RANCH	SUTTON	TX75	435	000798	N	1979	SEELIGSON	LIVE OAK	TX20	297	642561	ONA	1955
SCIENCE	JACK	TX90	237	000222	N	1986	SEELIGSON	JIM WELLS	TX40	249	642623	ONA	1938
SCISSORS	HIDALGO	TX40	215	005873	ON	1998	SEELIGSON	KLEBERG	TX40	273	642623	ONA	1938
SCOOBER CREEK	CHEROKEE	TX60	073	639918	N	1971	SEELIGSON NORTH	KLEBERG	TX40	273	008314	N	1981
SCOOBER CREEK	RUSK	TX60	401	639918	N	1971	SEELIGSON SOUTH	JIM WELLS	TX40	249	008315	N	1981
SCOOBER CREEK NORTH	RUSK	TX60	401	000799	N	1978	SEELIGSON SOUTH	KLEBERG	TX40				

Field Name	County Name	State Sub Code	Co Code	Field Code	Field Type	Disc Year	Field Name	County Name	State Sub Code	Co Code	Field Code	Field Type	Disc Year
SEITZ	RUNNELS	TX75	399	643212	OA	1954	SHANNON RANCH	SCURRY	TX85	415	647791	OA	1978
SEJITA	DUVAL	TX40	131	643243	ONA	1941	SHANNON WEST	CLAY	TX90	077	001294	OA	1981
SEJITA EAST	DUVAL	TX40	131	643274	ONA	1953	SHAPLEY	HANSFORD	TX95	195	647816	ONA	1958
SEJITA NE	DUVAL	TX40	131	008316	N	1982	SHAPLEY NW	HANSFORD	TX95	195	647831	OA	1985
SEJITA SOUTH	DUVAL	TX40	131	643305	O	1966	SHAPLEY SOUTH	HANSFORD	TX95	195	647840	N	1980
SEJITA WEST	DUVAL	TX40	131	643336	N	1954	SHARE	OCHILTREE	TX95	357	647878	ONA	1957
SELBY	DUVAL	TX40	131	013520	N	1989	SHARE SE	OCHILTREE	TX95	357	647909	ONA	1959
SELDEN	CONCHO	TX75	095	014592	N	1992	SHAR-LYN	FISHER	TX70	151	007960	OA	1982
SELISCO CREEK	DUVAL	TX40	131	643429	N	1953	SHARON	COOKE	TX90	097	647971	OA	1972
SELL	LIPSICOMB	TX95	295	643491	OA	1984	SHARON	TAYLOR	TX70	441	647971	OA	1982
SELLERS	JONES	TX70	253	007959	OA	1982	SHARON RIDGE	MITCHELL	TX80	335	648126	OA	1923
SELMA ANDREWS	ANDREWS	TX80	003	015583	O	1995	SHARON RIDGE	SCURRY	TX85	415	648126	OA	1923
SELMA ANDREWS	GAINES	TX85	165	015583	O	1995	SHARON RIDGE NE	SCURRY	TX85	415	648131	O	1975
SEMINOLE	GAINES	TX85	165	643956	ONA	1936	SHARONLEE	LIVE OAK	TX20	297	010179	N	1985
SEMINOLE DRAW	GAINES	TX85	165	013741	O	1990	SHARONLEE NE	LIVE OAK	TX20	297	011257	N	1986
SEMINOLE EAST	GAINES	TX85	165	644018	OA	1959	SHARONLYNN	SHACKELFORD	TX70	417	648219	OA	1958
SEMINOLE NE	GAINES	TX85	165	010174	OA	1985	SHARONLYNN	THROCKMORTON	TX70	447	648219	OA	1958
SEMINOLE NORTH	GAINES	TX85	165	644049	OA	1961	SHARP	TAYLOR	TX70	441	648234	OA	1982
SEMINOLE NW	GAINES	TX85	165	644080	OA	1956	SHARP IE EAST LAKE THOMAS	SCURRY	TX85	415	015895	O	1996
SEMINOLE SE	GAINES	TX85	165	644111	OA	1964	SHARP IMAGE	CROCKETT	TX75	105	013930	OA	1991
SEMINOLE SW	GAINES	TX85	165	644142	OA	1955	SHARP IMAGE	PECOS	TX80	371	013930	N	1990
SEMINOLE WEST	GAINES	TX85	165	644173	OA	1948	SHARP IMAGE JOSHUA	SCURRY	TX85	415	016572	O	2000
SEMMES	STARR	TX40	427	644359	O	1948	SHARP IMAGE JOSHUA	TERRY	TX85	445	016572	O	2000
SENATE	JACK	TX90	237	009330	ONA	1985	SHARP IMAGE ROSCOE	NOLAN	TX70	353	017086	O	2002
SENATE STATION	JACK	TX90	237	013298	O	1989	SHARP RANCH	JIM WELLS	TX40	249	648281	ONA	1953
SENECA	MCLENNAN	TX50	309	644384	O	1978	SHARP SHOOTER	WHARTON	TX30	481	014388	N	1991
SENECA	SCHLEICHER	TX75	413	644384	ONA	1983	SHARP SPUR	KENT	TX85	263	014857	O	1993
SENKEL	YOUNG	TX90	503	001284	ONA	1981	SHAR-PAT	JACK	TX90	237	007196	N	1982
SEPTEMBER	GRAYSON	TX90	181	007193	OA	1982	SHAR-PAT	WHEELER	TX95	483	007196	N	1981
SERAFIN	ZAPATA	TX40	505	001285	N	1980	SHARPE	PARKER	TX70	367	001295	N	1981
SERBA	ZAVALA	TX10	507	644607	N	1961	SHARPS LAKE	REFUGIO	TX20	391	648312	ON	1959
SERBAN	MAVERICK	TX10	323	644612	N	1978	SHARPS LAKE NORTH	REFUGIO	TX20	391	648318	ON	1974
SERBIN	BASTROP	TX10	021	010175	O	1987	SHARRON	COLORADO	TX30	089	016902	N	2001
SERBIN	LEE	TX30	287	010175	OA	1985	SHARY	HIDALGO	TX40	215	648343	ONA	1952
SERENDIPITY	YOUNG	TX90	503	644650	OA	1974	SHARY SOUTH	HIDALGO	TX40	215	648351	N	1981
SERENDIPITY-MUCHO	JIM HOGG	TX40	247	017227	N	2002	SHARYLAND	HIDALGO	TX40	215	648374	N	1954
SERGIO	PALO PINTO	TX70	363	015035	O	1994	SHAVOR	COTTLE	TX85	101	010627	O	1986
SERIGHT	CROCKETT	TX75	105	007194	OA	1982	SHAW	ATASCOSA	TX10	013	648653	OA	1954
SERIO	ANDREWS	TX80	003	644669	OA	1970	SHAWN	GLASSCOCK	TX80	173	016787	O	2000
SERS	COLEMAN	TX70	083	015036	N	1993	SHAWNEE	WARD	TX80	475	648715	ONA	1978
SERVICE	COLEMAN	TX70	083	644700	OA	1984	SHAWNEE SPRING	NACOGDOCHES	TX60	347	004513	N	1983
SERVICE	RUNNELS	TX75	399	644700	OA	1954	SHAWVER	ARCHER	TX90	009	649118	OA	1969
SESSIONS	CHEROKEE	TX60	073	644886	N	1952	SHAWVER	JACK	TX90	237	649118	N	1981
SESSIONS SOUTH	CHEROKEE	TX60	073	644917	ON	1952	SHAZAMM	SAN PATRICIO	TX40	409	012628	N	1988
SET RANCH	PALO PINTO	TX70	363	644929	OA	1978	SHEA	RUSK	TX60	401	004046	ONA	1983
SEVEN D	REAGAN	TX75	383	645103	OA	1951	SHEARER	PECOS	TX80	371	649149	OA	1932
SEVEN ELEVEN	WEBB	TX40	479	645134	ON	1958	SHEARLAW	PECOS	TX80	371	010180	OA	1985
SEVEN J	BORDEN	TX85	033	645165	OA	1959	SHECKELLS	ARCHER	TX90	009	649211	O	1955
SEVEN J EAST	BORDEN	TX85	033	013067	O	1988	SHEEP MOUNTAIN	CROCKETT	TX75	105	006416	O	1993
SEVEN J WEST	BORDEN	TX85	033	001286	OA	1980	SHEEPHERDER	PECOS	TX80	371	649366	ON	1965
SEVEN LAKES	TERRY	TX85	445	645196	OA	1980	SHEFFIELD	PECOS	TX80	371	649428	ONA	1952
SEVEN OAKS	POLK	TX30	373	645258	N	1962	SHEFFIELD NW	PECOS	TX80	371	649459	ONA	1957
SEVEN OAKS NORTH	POLK	TX30	373	645289	N	1969	SHEFFIELD SE	TERRELL	TX75	443	000804	ONA	1980
SEVEN SISTERS	DUVAL	TX40	131	645413	ONA	1935	SHEFFIELD SW	PECOS	TX80	371	649490	ONA	1966
SEVEN SISTERS EAST	DUVAL	TX40	131	645444	ONA	1961	SHEFFIELD TOWNSITE	PECOS	TX80	371	649521	ONA	1971
SEVEN SISTERS NE	DUVAL	TX40	131	005951	N	1998	SHELBY	JACK	TX90	237	649614	N	1982
SEVEN SISTERS SOUTH	DUVAL	TX40	131	645475	ONA	1937	SHELBY SUE	SHACKELFORD	TX70	417	012064	OA	1987
SEVEN SISTERS WEST	DUVAL	TX40	131	645506	ONA	1966	SHELBYVILLE	SHELBY	TX60	419	649707	ON	1935
SEVEN YEARS	GAINES	TX85	165	645568	O	1966	SHELBYVILLE EAST	SHELBY	TX60	419	649769	ONA	1955
SEVEN-ELEVEN	PARKER	TX70	367	003152	N	1982	SHELDEN	COOKE	TX90	097	649800	O	1953
SEVENTY DAY	WISE	TX90	497	001288	OA	1979	SHELL	SHACKELFORD	TX70	417	649986	OA	1956
SEVENTY-SEVEN	STERLING	TX80	431	017293	O	2003	SHELL POINT	ARANSAS	TX40	007	650172	ON	1954
SEVENTY-SIX	DUVAL	TX40	131	645661	ONA	1947	SHELL POINT	NEUCES	TX40	355	650172	N	1981
SEVENTY-SIX SOUTH	DUVAL	TX40	131	645692	ONA	1950	SHELL-DAVIS	COLEMAN	TX70	083	650048	O	1959
SEVENTY-SIX WEST	DUVAL	TX40	131	645723	OA	1954	SHELLY	GOLIAD	TX20	175	650296	N	1969
SEVENTY-TWO	THROCKMORTON	TX70	447	014810	N	1993	SHELLY M	SHACKELFORD	TX70	417	650301	O	1975
SEVERIANO	DUVAL	TX40	131	645754	N	1947	SHELLER ROCK	DE WITT	TX20	123	650327	N	1965
SEWELL	JACK	TX90	237	646064	OA	1954	SHELTON	COLEMAN	TX70	083	650358	N	1983
SEWELL	YOUNG	TX90	503	646064	ONA	1939	SHELTON	RED RIVER	TX60	387	650358	OA	1978
SEWELL 30	HOWARD	TX80	227	014593	O	1993	SHELTON	TAYLOR	TX70	441	650358	ONA	1972
SEYMORE	FISHER	TX70	151	646188	O	1968	SHELTON RANCH SOUTH	VICTORIA	TX20	469	650364	N	1974
SEYMOUR	BAYLOR	TX90	023	646219	OA	1950	SHELVEY	CASS	TX60	067	650389	OA	1957
SEYMOUR EAST	BAYLOR	TX90	023	646250	OA	1952	SHENA	COLEMAN	TX70	083	007962	OA	1983
SEYMOUR NORTH	BAYLOR	TX90	023	646281	OA	1961	SHEP	TAYLOR	TX70	441	650482	OA	1958
SEYMOUR POOL	BAYLOR	TX90	023	002254	OA	1940	SHEP EAST	TAYLOR	TX70	441	650513	OA	1951
SEZAR	LEE	TX30	287	012063	OA	1987	SHEP SE	TAYLOR	TX70	441	004516	N	1983
SHA	NOLAN	TX70	353	017103	O	2002	SHEP SW	TAYLOR	TX70	441	650544	OA	1961
SHABAY	JACK	TX90	237	646452	N	1954	SHEPARD	DIMMIT	TX10	127	001296	N	1984
SHACKELFORD CNTY REGULAR	SHACKELFORD	TX70	417	646483	ONA	1911	SHEPARD	YOUNG	TX90	503	001296	ONA	1979
SHACKELFORD NE	SHACKELFORD	TX70	417	646494	ONA	1966	SHEPARD NORTH	DIMMIT	TX10	127	012065	OA	1985
SHADOW	JACK	TX90	237	007195	OA	1982	SHEPARD TRAND	STEPHENS	TX70	429	008622	OA	1984
SHADY GROVE	UPSHER	TX60	459	646576	OA	1960	SHEPHERD	HIDALGO	TX40	215	650575	ONA	1956
SHADY LANE	HARRISON	TX60	203	010178	N	1985	SHEPHERD	SAN JACINTO	TX30	407	650575	ONA	1977
SHAFFER	TAYLOR	TX70	441	646917	OA	1955	SHEPHERD NORTH	HIDALGO	TX40	215	650606	N	1958
SHAFFER WEST	TAYLOR	TX70	441	646948	OA	1962	SHEPHERD SE	HIDALGO	TX40	215	011259	N	1987
SHAFTER LAKE	ANDREWS	TX80	003	647010	ONA	1938	SHEPHERD SOUTH	HIDALGO	TX40	215	650668	ON	1956
SHAFTER LAKE	CRANE	TX80	103	647010	O	1953	SHEPHERD SOUTH	SAN JACINTO	TX30	407	650668	ONA	1980
SHAFTER LAKE EAST	ANDREWS	TX80	003	647041	O	1951	SHEPHERD-ATCHLEY	COLEMAN	TX70	083	010182	OA	1985
SHAFTER LAKE NORTH	ANDREWS	TX80	003	647072	OA	1952	SHEPHERDS	HIDALGO	TX40	215	004047	N	1982
SHAFTER LAKE SOUTH	ANDREWS	TX80	003	647103	O	1959	SHEPHERDS MOTT	MATAGORDA	TX30	321	650699	ON	1962
SHAHAN	JACK	TX90	237	011255	ON	1986	SHEPHERD-WOOD	COLEMAN	TX70	083	010183	OA	1985
SHAHEEN	MENARD	TX75	327	647134	OA	1961	SHERALIZ	NEWTON	TX30	351	650761	OA	1968
SHA-JAM	MENARD	TX75	327	010856	O	1986	SHERATON	RUNNELS	TX75	399	650807	OA	1976
SHAJUMAR	KIMBLE	TX75	267	647165	N	1963	SHERBINO CREEK	PECOS	TX80	371	014055	OA	1991
SHALLOWATER NE	LUBBOCK	TX85	303	647365	OA	1978	SHERI	SHACKELFORD	TX70	417	650854	O	1969
SHAMBURGER LAKE	SMITH	TX60	423	647413	OA	1957	SHERIDAN	COLORADO	TX30	089	650885	ONA	1940
SHAMBURGER LAKE SOUTH	SMITH	TX60	423	647444	O	1968	SHERIDAN EAST	COLORADO	TX30	089	016903	N	2001
SHAMROCK	FISHER	TX70	151	647475	O	1964	SHERIDAN NE	COLORADO	TX30	089	016382	N	1997
SHAMROCK COVE EAST	NEUCES	TX40	355	009331	N	1985	SHERIDAN NORTH	COLORADO	TX30	089	015037	N	1993
SHANAFELT	YOUNG	TX90	503	647568	ONA	1953	SHERIDAN SE	COLORADO	TX30	089	651036	N	1976
SHANAFELT WEST	YOUNG	TX90	503	001291	OA	1977	SHERIDAN SOUTH	COLORADO	TX30				

TEXAS

Field Name	County Name	State Sub	Co Code	Field Code	Field Disc Type	Year	Field Name	County Name	State Sub	Co Code	Field Code	Field Disc Type	Year
SHERMAN AIRPORT	GRAYSON	TX90	181	009486	OA	1984	SILSBEE NORTH	HARDIN	TX30	199	655938	ONA	1951
SHERMAN COUNTY	SHERMAN	TX95	421	651288	O	1950	SILSBEE SOUTH	HARDIN	TX30	199	655969	OA	1957
SHERMAN EAST	GRAYSON	TX90	181	651319	ONA	1949	SILSBEE WEST	HARDIN	TX30	199	656000	ONA	1941
SHERMAN NW	GRAYSON	TX90	181	003123	OA	1982	SILURIAN PARK	MARTIN	TX80	317	014813	O	1993
SHERMAN OFFSHORE	OFFSHORE-STATE	TX05	990	004984	N	1974	SILVER	COKE	TX75	081	002649	OA	1981
SHERMAN OFFSHORE SW	OFFSHORE-STATE	TX05	990	007521	N	1977	SILVER	NOLAN	TX70	353	002649	OA	1981
SHERMAN OFFSHORE WEST	OFFSHORE-STATE	TX05	990	012280	N	1987	SILVER CREEK	FREESTONE	TX50	161	656186	N	1981
SHERMAN SE	GRAYSON	TX90	181	651381	ONA	1955	SILVER CREEK	LEON	TX50	289	656186	N	1981
SHERMAN SOUTH	GRAYSON	TX90	181	651474	ONA	1955	SILVER CREEK	PARKER	TX70	367	656186	N	1978
SHERMAN SW	GRAYSON	TX90	181	651505	O	1954	SILVER CREEK	WHEELER	TX95	483	656186	N	1976
SHERRILL	MARION	TX60	315	000807	OA	1979	SILVER CREEK NE	WHEELER	TX95	483	000332	OA	1979
SHERRY	STONEWALL	TX70	433	011261	OA	1986	SILVER LAKE	MATAGORDA	TX30	321	656310	N	1961
SHERRY-ANN	SHACKELFORD	TX70	417	651567	O	1956	SILVER LAKE WEST	MATAGORDA	TX30	321	656341	N	1962
SHERRY-ANN WEST	SHACKELFORD	TX70	417	651598	OA	1960	SILVER LAKES	JIM HOGG	TX40	247	656372	O	1953
SHERWOOD	IRION	TX75	235	651660	O	1968	SILVER PLOW	COLORADO	TX30	089	013933	N	1990
SHERWOOD RIDGE	IRION	TX75	235	651691	O	1961	SILVER QUEEN	HOWARD	TX80	227	015335	O	1995
SHERYL	JONES	TX70	253	015334	O	1994	SILVER TANK	MITCHELL	TX80	335	002265	OA	1981
SHIELD	CALLAHAN	TX70	059	651877	OA	1985	SILVER VALLEY	COLEMAN	TX70	083	656434	ONA	1941
SHIELD	NUECES	TX40	355	651877	ONA	1940	SILVER VALLEY EAST	COLEMAN	TX70	083	656465	N	1945
SHIELD EAST	NUECES	TX40	355	651908	ON	1963	SILVER VALLEY NORTH	COLEMAN	TX70	083	656496	N	1946
SHIELD NORTH	NUECES	TX40	355	651939	N	1965	SILVER VALLEY SW	COLEMAN	TX70	083	656527	OA	1970
SHIELD SOUTH	NUECES	TX40	355	651970	O	1967	SILVERCREEK	NOLAN	TX70	353	656558	O	1955
SHIELD SW	NUECES	TX40	355	651975	N	1973	SILVERSPRING	MATAGORDA	TX30	321	018852	N	2005
SHIELD WEST	NUECES	TX40	355	002345	OA	1979	SILVERSPUR	DICKENS	TX85	125	003753	O	1997
SHIELD-KAE	COLEMAN	TX70	083	009332	OA	1985	SILVERTON	BRISCOE	TX95	045	656744	O	1982
SHIELDS	HASKELL	TX70	207	002970	OA	1982	SIMBA	SHACKELFORD	TX70	417	015734	N	1995
SHILOH	RUSK	TX60	401	652156	ONA	1960	SIMBRAH	JACKSON	TX20	239	013522	N	1989
SHILOH EAST	PANOLA	TX60	365	652187	ONA	1961	SIMMONS	CALLAHAN	TX70	059	656899	OA	1980
SHIMEK EAST	COLORADO	TX30	089	652311	ON	1953	SIMMONS	CROCKETT	TX75	105	656899	N	1951
SHINE	LEON	TX50	289	015508	O	1995	SIMMONS CITY	LIVE OAK	TX20	297	656936	OA	1972
SHINER POND	WOOD	TX60	499	013743	OA	1990	SIMMS	BOWIE	TX60	037	656961	OA	1964
SHINNERY	JONES	TX70	253	652484	OA	1955	SIMON	JACK	TX90	237	656982	OA	1984
SHINNERY BEND	THROCKMORTON	TX70	447	004517	N	1983	SIMONS	HASKELL	TX70	207	657054	OA	1972
SHINNERY LAKE	STONEWALL	TX70	433	014285	O	1991	SIMPSON	CROCKETT	TX75	105	657085	OA	1938
SHIPCHANNEL	CHAMBERS	TX30	071	652510	ONA	1977	SIMPSON-MANN	VAL VERDE	TX10	465	008740	N	1984
SHIPCHANNEL SOUTH	CHAMBERS	TX30	071	001298	N	1980	SIMPSONVILLE	MATAGORDA	TX30	321	657255	N	1979
SHIPLEY	WARD	TX80	475	652528	ONA	1928	SIMS	GARZA	TX85	169	657271	OA	1955
SHIPLEY NORTH	WARD	TX80	475	652559	O	1961	SIMS	THROCKMORTON	TX70	447	657271	OA	1979
SHIPS	OCHILTREE	TX95	357	652652	O	1956	SIMS SW	GARZA	TX85	169	657333	O	1959
SHIPWRECK	GALVESTON	TX30	167	652669	N	1985	SIMS TANK	LAVACA	TX20	285	015336	N	1994
SHIPWRECK	OFFSHORE-STATE	TX05	990	652669	N	1977	SIMSBORO	FREESTONE	TX50	161	657364	N	1983
SHIPWRECK SHOAL	MATAGORDA	TX30	321	652683	N	1970	SIMSBORO NORTH	FREESTONE	TX50	161	657385	N	1977
SHIRE	HUTCHINSON	TX95	233	017568	ONA	2004	SIMSBORO NW	FREESTONE	TX50	161	013523	N	1989
SHIREY	WOOD	TX60	499	001299	OA	1981	SINCLAIR HEIRS	DUVAL	TX40	131	657457	N	1951
SHIRK	UPTON	TX75	461	652776	OA	1956	SINGLETON	BEE	TX20	025	657550	N	1950
SHIRK	YOUNG	TX90	503	652776	OA	1955	SINGLETON	ERATH	TX70	143	657550	N	1979
SHIRK SE	YOUNG	TX90	503	652807	OA	1959	SINGLETON	GRIMES	TX30	185	657550	N	1979
SHIRK SOUTH	YOUNG	TX90	503	652838	O	1961	SINGLETON	STEPHENS	TX70	429	657550	OA	1949
SHIRK WEST	YOUNG	TX90	503	652869	O	1960	SINGLETON EAST	BEE	TX20	025	657557	ONA	1979
SHIRLEY	HUTCHINSON	TX95	233	652900	N	1968	SINGLETON NE	BEE	TX20	025	012066	N	1988
SHIRLEY	MONTAGUE	TX90	337	652900	OA	1984	SINTON	SAN PATRICIO	TX40	409	657674	ON	1934
SHIRLEY CAROL	MONTAGUE	TX90	337	007334	OA	1983	SINTON EAST	SAN PATRICIO	TX40	409	657705	O	1950
SHIRLEY VON	THROCKMORTON	TX70	447	013069	ONA	1988	SINTON NORTH	SAN PATRICIO	TX40	409	657736	ONA	1948
SHIRLEY-BARBARA	WOOD	TX60	499	652931	OA	1951	SINTON NW	SAN PATRICIO	TX40	409	657767	O	1966
SHIRLEY-BARBARA EAST	WOOD	TX60	499	652962	OA	1964	SINTON SHALLOW WEST	SAN PATRICIO	TX40	409	657798	N	1948
SHIR-VEN	EASTLAND	TX70	133	652714	ON	1952	SINTON SOUTH	SAN PATRICIO	TX40	409	657829	N	1943
SHOAF-MERGNER	EASTLAND	TX70	133	001301	OA	1980	SINTON WEST	SAN PATRICIO	TX40	409	657860	ONA	1943
SHOAL CREEK	TYLER	TX30	457	653136	N	1974	SIPE SPRINGS	BROWN	TX70	049	657953	N	1910
SHOALEH	YOUNG	TX90	503	008798	OA	1985	SIPE SPRINGS	COMANCHE	TX70	093	657953	ONA	1910
SHOCKACON	WEBB	TX40	479	015038	N	1994	SIPE SPRINGS	EASTLAND	TX70	133	657953	ONA	1910
SHOCKER	PECOS	TX80	371	014812	ONA	1994	SISSY KIDD	CALLAHAN	TX70	059	010188	N	1985
SHOE HILL	ERATH	TX70	143	653303	O	1962	SITTERLE	EASTLAND	TX70	133	658220	OA	1977
SHOEMAKER	RUSK	TX60	401	010858	O	1986	SITTON	GOLIAD	TX20	175	658294	ONA	1970
SHOENAIL	ROBERTS	TX95	393	000330	OA	1980	SITTON DEEP	GOLIAD	TX20	175	017136	N	2002
SHOENAIL WEST	ROBERTS	TX95	393	000331	OA	1980	SIVELLS BEND	COOKE	TX90	097	658325	OA	1946
SHORT	CLAY	TX90	077	653737	OA	1981	SIVELLS BEND EAST	COOKE	TX90	097	658356	OA	1964
SHORT	STONEWALL	TX70	433	653737	OA	1979	SIX LAKES	LIBERTY	TX30	291	658449	O	2005
SHORT JUNCTION	KIMBLE	TX75	267	653799	N	1947	SIX MILE	CALHOUN	TX20	057	658480	N	1955
SHORT NE	STONEWALL	TX70	433	011263	OA	1986	SIX MILE POOL	HOCKLEY	TX85	219	658573	O	1956
SHORTY	STONEWALL	TX70	433	011264	O	1987	SIX SHOOTER	TERRELL	TX75	443	658666	OA	1978
SHOSHONE	JACK	TX90	237	653892	ONA	1984	SIXMILE DRAW	PECOS	TX80	371	017562	O	2004
SHOSHONE ATWELL	CALLAHAN	TX70	059	012845	OA	1988	SIX-SIXTY	OFFSHORE-STATE	TX05	990	658650	N	1976
SHOWCASE	KARNES	TX20	255	008321	O	1980	SIXTY	STARR	TX40	427	658728	O	1964
SHOWN	JACK	TX90	237	654078	O	1954	SIXTY SEVEN	IRION	TX75	235	009940	OA	1956
SHRADER	CALLAHAN	TX70	059	654109	N	1958	SIXTY SIX	HEMPHILL	TX95	211	011588	OA	1987
SHREIKEY	HEMPHILL	TX95	211	654156	ONA	1974	SIXTY-NINE	PECOS	TX80	371	658845	ONA	1979
SHREIKEY	ROBERTS	TX95	393	654156	ONA	1974	SIXTY-SEVEN	IRION	TX75	235	658759	OA	1956
SHREIKEY EAST	HEMPHILL	TX95	211	000292	N	1981	SJR	ORANGE	TX30	361	018545	N	2006
SHREIKEY WEST	ROBERTS	TX95	393	013301	N	1989	S-J-S	EASTLAND	TX70	133	622581	ON	1952
SHROYER	HOWARD	TX80	227	012424	O	1988	SKAGGS	COMANCHE	TX70	093	658891	N	1979
SHUBERT	ERATH	TX70	143	654295	N	1987	SKEETERS	MARION	TX60	315	659170	O	1957
SHULTZ	COMANCHE	TX70	093	654574	N	1984	SKEPTIC	MONTAGUE	TX90	337	014131	OA	1991
SHURLEY RANCH	SUTTON	TX75	435	654698	N	1972	SKI A BASIN	JEFFERSON	TX30	245	017154	N	2001
SIBLEY	EASTLAND	TX70	133	654946	N	1944	SKIDMORE	BEE	TX20	025	659511	ON	1950
SIBLEY	LAVACA	TX20	285	654946	N	1952	SKIDMORE WEST	BEE	TX20	025	659542	N	1952
SIDCO	HOWARD	TX80	227	008739	OA	1984	SKIDMORE-STREET	THROCKMORTON	TX70	447	017543	O	2003
SIDEWINDER	REFUGIO	TX20	391	655090	OA	1986	SKILL AGAIN	OCHILTREE	TX95	357	015039	N	1994
SIDNEY	COMANCHE	TX70	093	655101	ONA	1955	SKIN	DAWSON	TX85	115	013744	O	1990
SIE MORRISON	KENT	TX85	263	015892	O	1996	SKINNER	STONEWALL	TX70	433	659666	OA	1984
SIE NORTH SALT CREEK	KENT	TX85	263	015893	O	1996	SKINNER LAKES	NEWTON	TX30	351	659728	ONA	1960
SIE WILLIAMS	SCHLEICHER	TX75	413	016975	O	2001	SKIP	RUSK	TX60	401	659834	N	1981
SIEGO PURCO	CONCHO	TX75	095	014709	O	1993	SKIPPER	BROOKS	TX40	047	659852	ON	1964
SIENE BEAN	REFUGIO	TX20	391	014075	ON	1992	SKULL CREEK	COLORADO	TX30	089	659883	N	1969
SIERRA	EASTLAND	TX70	133	655318	OA	1987	SKUNK CREEK	LIPSCOMB	TX95	295	004048	OA	1982
SIERRA MADERA	PECOS	TX80	371	655325	N	1977	SKYLINE	KING	TX85	269	015556	O	1995
SIERRA NW	EASTLAND	TX70	133	012630	OA	1988	SLACK	TOM GREEN	TX75	451	660007	O	1963
SIERRA VISTA	LIVE OAK	TX20	297	655349	ONA	1967	SLAM DUNK	VICTORIA	TX20	469	014596	N	1992
SIERRA VISTA SOUTH	LIVE OAK	TX20	297	655360	N	1974	SLASH RANCH	LOVING	TX80	301	660177	N	1975
SIESTA LAKE	WILSON	TX10	493	002262	OA	1980	SLASH RANCH NORTH	LOVING	TX80	301	002267	N	1980
SIEVERS COVE	GALVESTON	TX30	167	655392	O	1974	SLATOR	ECTOR	TX80	135	660286	ONA	1957
SIG	GONZALES	TX10	177	013521	N	1989	SLATOR RANCH	WEBB	TX40	479	660305	N	1976
SIGMAN	GOLIAD	TX20	175										

Field Name	County Name	State Sub	Co Code	Field Code	Field Type	Disc Year	Field Name	County Name	State Sub	Co Code	Field Code	Field Type	Disc Year
SLEEPY	WHARTON	TX30	481	015040	N	1994	SNEBOLD	ARCHER	TX90	009	663820	OA	1952
SLEEPY CAT	HOWARD	TX80	227	016976	OA	2001	SNEED	COLEMAN	TX70	083	001310	OA	1983
SLEEPY CREEK	FRIO	TX10	163	660689	O	1954	SNEED	PARKER	TX70	367	001310	OA	1980
SLEEPY HOLLOW	WHEELER	TX95	483	660720	N	1994	SNEEZY	JACKSON	TX20	239	015042	N	1994
SLEMMONS	PALO PINTO	TX70	363	660782	ON	1952	SNOGA	WILSON	TX10	493	013302	OA	1989
SLESSINGER	HARDIN	TX30	199	660813	ONA	1970	SNOOKS	HEMPHILL	TX95	211	663963	N	1978
SLICK	DE WITT	TX20	123	660844	ONA	1943	SNOW	EASTLAND	TX70	133	663975	ONA	1982
SLICK	GOLIAD	TX20	175	660844	ONA	1943	SNOW	STEPHENS	TX70	429	663975	O	1984
SLICK EAST	GOLIAD	TX20	175	660999	ONA	1954	SNOW	WISE	TX90	497	663975	OA	1959
SLICK NE	GOLIAD	TX20	175	012631	N	1988	SNOW NW	EASTLAND	TX70	133	008626	N	1984
SLICK NORTH	DE WITT	TX20	123	661030	N	1966	SNOWDEN	DAWSON	TX85	115	664068	OA	1951
SLICK RANCH	STARR	TX40	427	002726	N	1997	SNUFFY-DION	REFUGIO	TX20	391	009333	N	1985
SLICK SOUTH	GOLIAD	TX20	175	661123	ONA	1981	SNYDER	COLEMAN	TX70	083	664130	ONA	1980
SLICK WEST	DE WITT	TX20	123	661185	N	1979	SNYDER	HOWARD	TX80	227	664130	OA	1937
SLICK(OLD)	GOLIAD	TX20	175	661061	O	1930	SNYDER	MITCHELL	TX80	335	664130	O	1925
SLICK-WILCOX	DE WITT	TX20	123	661189	ON	1944	SNYDER HIGHWAY	HOWARD	TX80	227	018519	O	2005
SLICK-WILCOX	GOLIAD	TX20	175	661189	ONA	1943	SNYDER NORTH	SCURRY	TX85	415	664192	OA	1948
SLING	MCMULLEN	TX10	311	661323	N	1980	SOC	EASTLAND	TX70	133	007341	N	1983
SLIVA	BEE	TX20	025	661402	ONA	1946	SODA LAKE	WARD	TX80	475	664378	ONA	1977
SLIVA	LIVE OAK	TX20	297	661402	ONA	1946	SODA LAKE WEST	WARD	TX80	475	013559	OA	1990
SLIVA SW	BEE	TX20	025	661433	ONA	1955	SODA SPRINGS	PARKER	TX70	367	009335	N	1985
SLIVA SW	LIVE OAK	TX20	297	661433	ONA	1955	SODVILLE	SAN PATRICIO	TX40	409	664502	N	1967
SLIVA WEST	BEE	TX20	025	661464	N	1970	SODVILLE WEST	SAN PATRICIO	TX40	409	664522	OA	1972
SLIVA WEST	LIVE OAK	TX20	297	661464	N	1970	SOEHNGE	SAN PATRICIO	TX40	409	664533	N	1952
SLOAN	JACK	TX90	237	661495	OA	1975	SOGGY BOTTOM	DICKENS	TX85	125	017784	O	2004
SLOAN	SHACKELFORD	TX70	417	661495	ONA	1957	SOHO	FREESTONE	TX50	161	017228	N	2002
SLOAN	THROCKMORTON	TX70	447	661495	ONA	1957	SOJOURNER	HASKELL	TX70	207	664564	OA	1950
SLOAN	YOUNG	TX90	503	661495	OA	1982	SOJOURNER EAST	HASKELL	TX70	207	664595	O	1956
SLOAN 87	THROCKMORTON	TX70	447	015337	O	1994	SOJOURNER NORTH	HASKELL	TX70	207	664626	O	1967
SLOAN SOUTH	SHACKELFORD	TX70	417	661526	O	1959	SOJOURNER SOUTH	HASKELL	TX70	207	664657	O	1958
SLOAN SOUTH	THROCKMORTON	TX70	447	661526	N	1959	SOKOL	ZAVALA	TX10	507	016385	N	1996
SLOCUM	ANDERSON	TX60	001	661557	ONA	1955	SOL PARKS	GOLIAD	TX20	175	009336	N	1985
SLOCUM EAST	ANDERSON	TX60	001	661619	O	1956	SOL WEST	LIVE OAK	TX20	297	664688	N	1961
SLOCUM NORTH	ANDERSON	TX60	001	661650	OA	1956	SOLDIER MOUND	DICKENS	TX85	125	016977	O	2001
SLOCUM NW	ANDERSON	TX60	001	661681	ONA	1947	SOLDIERS LAKE	DIMMIT	TX10	127	664874	ON	1959
SLOCUM SOUTH	ANDERSON	TX60	001	661712	ONA	1954	SOLDIERS LAKE SOUTH	DIMMIT	TX10	127	664905	N	1966
SLOCUM SW	ANDERSON	TX60	001	661743	O	1957	SOLEBERG	GOLIAD	TX20	175	664936	N	1962
SLOCUM WEST	ANDERSON	TX60	001	661774	ONA	1956	SOLLEY	GAINES	TX85	165	012848	OA	1988
SLOPE	MATAGORDA	TX30	321	661805	N	1968	SOLO MUERTO	JIM WELLS	TX40	249	008799	ONA	1984
SLOPEKE	HASKELL	TX70	207	661836	OA	1957	SOLOMON	EASTLAND	TX70	133	665091	OA	1983
SLR	THROCKMORTON	TX70	447	016782	O	2000	SOMERSET	ATASCOSA	TX10	013	665277	OA	1911
SLUDER	THROCKMORTON	TX70	447	661886	OA	1975	SOMERSET	BEXAR	TX10	029	665277	OA	1911
SLUDER NORTH	THROCKMORTON	TX70	447	007963	OA	1982	SOMERVILLE	SOMERVILLE	TX70	425	007143	N	1991
SLUDER SOUTH	THROCKMORTON	TX70	447	004273	OA	1983	SOMERVILLE	BURLESON	TX30	051	665401	N	1984
SM & M	STONEWALL	TX70	433	012847	OA	1988	SOMERVILLE	THROCKMORTON	TX70	447	665401	O	1957
SMADA	COOKE	TX90	097	661929	OA	1954	SOMERVILLE SOUTH	FAYETTE	TX30	149	008323	O	1983
SMADA	MONTAGUE	TX90	337	661929	OA	1954	SOMERVILLE SOUTH	WASHINGTON	TX30	477	008323	OA	1981
SMALL BOY	SCHLEICHER	TX75	413	007200	OA	1981	SOMMA SUMMIT	COLEMAN	TX70	083	001314	OA	1979
SMALL BUFFALO HILL	STEPHENS	TX70	429	015041	O	1994	SOMMER	NUECES	TX40	355	665525	OA	1947
SMALL COWBOY	WEBB	TX40	479	014814	O	1993	SOMMER NORTH	NUECES	TX40	355	665556	OA	1964
SMALLEY	SHACKELFORD	TX70	417	661960	N	1969	SON ROSS	SUTTON	TX75	435	665618	O	1954
SMART	JACK	TX90	237	662005	OA	1977	SONNY	SHACKELFORD	TX70	417	665680	OA	1968
SMC	SCHLEICHER	TX75	413	015159	OA	1992	SONNY "P"	HUTCHINSON	TX95	233	017018	N	2002
SMD	EASTLAND	TX70	133	007338	N	1983	SONNY B	ECTOR	TX80	135	665711	OA	1963
SMEDLEY	CALLAHAN	TX70	059	662022	OA	1955	SONORA	SUTTON	TX75	435	665742	N	1954
SMEDLEY SW	CALLAHAN	TX70	059	662053	O	1969	SONORA EAST	SUTTON	TX75	435	665751	N	1973
SMELLEY	PARKER	TX70	367	007964	N	1981	SONORA SE	SUTTON	TX75	435	665773	ONA	1951
SMIDT	JACKSON	TX20	239	662115	N	1966	SOONER 1	OFFSHORE-STATE	TX05	990	007269	N	1982
SMILEY	GONZALES	TX10	177	662134	OA	1978	SOPHIA	MCMULLEN	TX10	311	002277	ONA	1982
SMILEY	WILSON	TX10	493	662134	OA	1978	SOPHIA	SHACKELFORD	TX70	417	666114	ON	1956
SMILEY SE	GONZALES	TX10	177	008399	OA	1979	SOPHIA	THROCKMORTON	TX70	447	666114	N	1962
SMILEY SE	WILSON	TX10	493	008399	OA	1979	SOPHIA	HARDEMAN	TX90	197	013303	O	1989
SMITH	ANDREWS	TX80	003	662146	ONA	1950	SORILLO	KENEDY	TX40	261	666300	N	1968
SMITH	DAWSON	TX85	115	662146	OA	1950	SORREL	CONCHO	TX75	095	009488	O	1984
SMITH	EASTLAND	TX70	133	662146	O	1951	SO-TEX	TAYLOR	TX70	441	003937	ONA	1982
SMITH	FISHER	TX70	151	662146	OA	1983	SO-TEX NORTH	TAYLOR	TX70	441	009334	OA	1985
SMITH	JONES	TX70	253	662146	OA	1983	SO-TEX WEST	TAYLOR	TX70	441	006432	O	1983
SMITH	STEPHENS	TX70	429	662146	ONA	1982	SOUR LAKE	HARDIN	TX30	199	666486	ONA	1993
SMITH	TAYLOR	TX70	441	662146	OA	1982	SOUR LAKE EAST	HARDIN	TX30	199	666490	ONA	1979
SMITH & CARAWAY	TOM GREEN	TX75	451	010860	O	1986	SOUR LAKE EASTER	HARDIN	TX30	199	000150	N	1996
SMITH BRANCH	WALKER	TX30	471	001308	N	1977	SOUTH	HOWARD	TX80	227	666535	OA	1973
SMITH CALDWELL	REEVES	TX80	389	003741	N	1999	SOUTH BAY	NUECES	TX40	355	666544	N	1976
SMITH CREEK	DE WITT	TX20	123	662208	N	1961	SOUTH BEND	YOUNG	TX90	503	666548	ONA	1919
SMITH PERRYTON	OCHILTREE	TX95	357	662487	ONA	1960	SOUTH BEND NE	YOUNG	TX90	503	666579	OA	1961
SMITH POINT	CHAMBERS	TX30	071	662518	ONA	1944	SOUTH BEND WEST	YOUNG	TX90	503	666610	ONA	1951
SMITH POINT EAST	CHAMBERS	TX30	071	662549	ONA	1955	SOUTH BRANCH	TERRELL	TX75	443	015756	ONA	1994
SMITH POINT EAST	GALVESTON	TX30	167	662549	OA	1955	SOUTH CAMP	MIDLAND	TX80	329	666647	OA	1975
SMITH POINT NE	CHAMBERS	TX30	071	662580	OA	1971	SOUTH END	CROCKETT	TX75	105	017294	N	2002
SMITH POINT NORTH	CHAMBERS	TX30	071	662611	O	1954	SOUTH FORK	HASKELL	TX70	207	666672	O	1955
SMITH RANCH	BEE	TX20	025	662642	OA	1982	SOUTH HARBOUR ISLAND	NUECES	TX40	355	008324	N	1981
SMITH RANCH	DE WITT	TX20	123	662642	N	1980	SOUTH PADRE IS BLK 1047	OFFSHORE-STATE	TX05	990	951047	N	1973
SMITH-DRESSER	STEPHENS	TX70	429	012067	N	1987	SOUTH PADRE IS BLK 1048	OFFSHORE-STATE	TX05	990	951048	N	1973
SMITHERS	WALKER	TX30	471	008741	N	1984	SOUTH PADRE IS BLK 1064	OFFSHORE-STATE	TX05	990	951064	N	1981
SMITHERS LAKE	FORT BEND	TX30	157	662828	N	1963	SOUTH PADRE IS BLK 1065	OFFSHORE-STATE	TX05	990	951065	N	1974
SMITHERS LAKE EAST	FORT BEND	TX30	157	017376	N	2003	SOUTH PADRE IS BLK 1066	OFFSHORE-STATE	TX05	990	951066	N	1974
SMITHLAND	MARION	TX60	315	008742	ON	1984	SOUTH PADRE IS BLK 1068	OFFSHORE-STATE	TX05	990	951068	N	1983
SMITHLAND SOUTH	MARION	TX60	315	000816	N	1980	SOUTH PARK	TERRELL	TX75	443	015817	N	1996
SMITH-MORGAN	COMANCHE	TX70	093	662456	OA	1921	SOUTHERN ALLIANCE	JACK	TX90	237	006874	ONA	1984
SMITHVILLE	BASTROP	TX10	021	662983	OA	1977	SOUTHERN COMFORT	CALHOUN	TX20	057	012634	ON	1988
SMITHVILLE	FAYETTE	TX30	149	662983	OA	1977	SOUTHERN PINE	CHEROKEE	TX60	073	666951	ON	1948
SMK	TAYLOR	TX70	441	010189	OA	1985	SOUTHLAND	DUVAL	TX40	131	667013	ONA	1929
SMOKEHOUSE	ARCHER	TX90	009	002269	OA	1979	SOUTHLAND	SMITH	TX60	423	667013	OA	1985
SMOKEN-HAG	STEPHENS	TX70	429	005358	OA	1983	SOUTHLAND PAPER	POLK	TX30	373	667044	N	1964
SMOKEY	NOLAN	TX70	353	000817	OA	1983	SOUTHMAYD	GRAYSON	TX90	181	667106	OA	1954
SMOOTH BORE	JACK	TX90	237	017551	O	2004	SOUTHMAYD EAST	GRAYSON	TX90	181	667110	OA	1976
SMT	CALLAHAN	TX70	059	001309	ONA	1980	SOUTHMAYD NE	GRAYSON	TX90	181	667115	OA	1977
SMUGGLER	STONEWALL	TX70	433	006600	OA	1984	SOUTHMAYD NORTH	GRAYSON	TX90	181	667119	OA	1977
SMYER	HOCKLEY	TX85	219	663293	OA	1944	SOUTHPAW	CALHOUN	TX20	057	003906	N	1999
SMYER	LUBBOCK	TX85	303	663293	OA	1944	SOUTHTON	BEXAR	TX10	029	667168	OA	1922
SMYER NE	HOCKLEY	TX85	219	663324	OA	1967	SOUTHVIEW	TAYLOR	TX70	441	667199	OA	1989
SMYER NORTH	HOCKLEY	TX85	219	663355	OA	1956	SOUTHVIEW (OLD)	TAYLOR	TX70	441	013524		

TEXAS

Field Name	County Name	State Sub	Co Code	Field Code	Field Disc Type	Year	Field Name	County Name	State Sub	Co Code	Field Code	Field Disc Type	Year
SPANISH CAMP	JEFFERSON	TX30	245	667509	N	1967	SPRING BRANCH	KENT	TX85	263	670826	O	1967
SPANISH CAMP	WHARTON	TX30	481	667509	ONA	1936	SPRING CREEK	LIVE OAK	TX20	297	670919	N	1962
SPANISH CAMP NORTH	WHARTON	TX30	481	001315	ONA	1980	SPRING CREEK	YOUNG	TX90	503	670919	OA	1952
SPANISH CAMP SOUTH	WHARTON	TX30	481	667540	N	1961	SPRING CREEK EAST	YOUNG	TX90	503	670950	OA	1953
SPANISH CAMP WEST	WHARTON	TX30	481	667571	N	1966	SPRING CREEK NORTH	LIVE OAK	TX20	297	670981	ONA	1962
SPANISH FORT	MONTAGUE	TX90	337	667602	OA	1948	SPRING CREEK SOUTH	YOUNG	TX90	503	671012	OA	1968
SPANISH LAKE	MATAGORDA	TX30	321	667615	N	1975	SPRING CREEK WEST	THROCKMORTON	TX70	447	001318	OA	1981
SPANISH OAKS	TAYLOR	TX70	441	667647	OA	1977	SPRING NORTH	MONTGOMERY	TX30	339	004274	N	1983
SPANKY	HOWARD	TX80	227	015338	O	1995	SPRING RANCH	CLAY	TX90	077	671213	OA	1978
SPARENBURG	DAWSON	TX85	115	667695	O	1951	SPRINGBOK	HARDEMAN	TX90	197	014133	O	1991
SPARKLER	GRAYSON	TX90	181	667707	OA	1974	SPRINGER	KING	TX85	269	671508	OA	1964
SPARKMAN	COMANCHE	TX70	093	667710	ONA	1973	SPRINGER	MONTGOMERY	TX30	339	671508	OA	1955
SPARKS	HEMPHILL	TX95	211	667726	OA	1965	SPRINGER 168	KING	TX85	269	017388	O	2003
SPARKS	LAVACA	TX20	285	667726	N	1976	SPRINGFIELD	JIM WELLS	TX40	249	671601	N	1988
SPARKS-LINDSEY	JACK	TX90	237	667788	O	1953	SPRINGFIELD LAKE	LIMESTONE	TX50	293	671668	N	1977
SPARROW	PARKER	TX70	367	016978	N	2001	SPRINGTOWN	PARKER	TX70	367	671818	ONA	1950
SPARTAN	SAN PATRICIO	TX40	409	668129	ONA	1952	SPRINGTOWN WEST	PARKER	TX70	367	671849	N	1987
SPARTAN NE	SAN PATRICIO	TX40	409	001316	N	1981	SPRINT	KLEBERG	TX40	273	671911	N	1954
SPARTAN SOUTH	SAN PATRICIO	TX40	409	668160	ON	1954	SPRINT	OFFSHORE-STATE	TX05	990	671911	N	1954
SPAULDING	MCMULLEN	TX10	311	668253	N	2003	SPRINT SOUTH	OFFSHORE-STATE	TX05	990	671942	N	1968
SPEAKS	LAVACA	TX20	285	668470	N	1948	SPRITZER PRUBELLE	JONES	TX70	253	013747	OA	1990
SPEAKS NORTH	LAVACA	TX20	285	668485	N	1977	SPRUCE	CHAMBERS	TX30	071	671973	O	2005
SPEAKS NW	LAVACA	TX20	285	668488	N	1978	SPUG	UPTON	TX75	461	017935	OA	2005
SPEAKS SE	LAVACA	TX20	285	668495	N	1973	SPUR	GARZA	TX85	169	672097	O	1951
SPEAKS SOUTH	LAVACA	TX20	285	017332	N	2001	SPUR SOUTH	DICKENS	TX85	125	016790	O	2001
SPEAKS SW	LAVACA	TX20	285	668501	ONA	1952	SPURGER	TYLER	TX30	457	672221	ONA	1940
SPEAKS WEST	LAVACA	TX20	285	668532	N	1950	SPURGER EAST	TYLER	TX30	457	672224	ONA	1974
SPEARMAN	HANSFORD	TX95	195	668563	O	1958	SPURGIN	SHACKELFORD	TX70	417	672252	ONA	1975
SPEARMAN EAST	HANSFORD	TX95	195	668594	ONA	1954	SQUARE	FISHER	TX70	151	007966	OA	1982
SPEARMAN EAST	OCHILTREE	TX95	357	668594	ONA	1954	SQUARE KNOTT	HOWARD	TX80	227	014860	O	1994
SPEARMAN NE	HANSFORD	TX95	195	007965	N	1983	SQUASH HOLLOW	WOOD	TX60	499	672562	OA	1969
SPEARMAN NORTH	HANSFORD	TX95	195	668625	ONA	1957	SQUIERS	EASTLAND	TX70	133	001319	OA	1981
SPEARMAN NW	HANSFORD	TX95	195	014059	N	1991	SQUIRE	DUVAL	TX40	131	672655	ONA	1947
SPEARMAN PARK	HANSFORD	TX95	195	668656	N	1959	SQUIRE WEST	DUVAL	TX40	131	672678	N	1975
SPEARS	JACK	TX90	237	668749	N	1983	SRALLA ROAD	HARRIS	TX30	201	013162	ONA	1989
SPEARS	WILSON	TX10	493	668749	OA	1956	SRH	IRION	TX75	235	015745	O	1995
SPEARY	KARNES	TX20	255	668780	ONA	1961	SRH	REAGAN	TX75	383	015745	O	1995
SPEARY EAST	DE WITT	TX20	123	006601	N	1983	ST ANTHONY	CALLAHAN	TX70	059	672950	OA	1954
SPECENTER	FORT BEND	TX30	157	668811	O	1956	ST ANTHONY	FRIO	TX10	163	672950	N	1967
SPECIAL	ROBERTS	TX95	393	014816	O	1993	ST ANTHONY SOUTH	CALLAHAN	TX70	059	672981	N	1966
SPECIAL K	MONTAGUE	TX90	337	011268	OA	1987	ST BONIFACE	HARDEMAN	TX90	197	003783	O	1998
SPECK	CONCHO	TX75	095	668842	OA	1953	ST CHARLES	ARANSAS	TX40	007	673074	ON	1941
SPECK NORTH	CONCHO	TX75	095	668873	ONA	1961	ST CHARLES BAY	ARANSAS	TX40	007	673105	ON	1952
SPECK SE	CONCHO	TX75	095	668880	O	1976	ST CHARLES BAY SOUTH	ARANSAS	TX40	007	673136	ON	1966
SPECK SOUTH	CONCHO	TX75	095	668904	ONA	1962	ST CHARLES NORTH	ARANSAS	TX40	007	673167	ONA	1953
SPECK WEST	CONCHO	TX75	095	668912	O	1977	ST CLAIR	ROBERTS	TX95	393	673261	ONA	1974
SPEED-FINLEY	CALLAHAN	TX70	059	668935	O	1955	ST JO RIDGE	COOKE	TX90	097	016979	N	2003
SPEER	YOUNG	TX90	503	002280	N	1979	ST JO RIDGE	MONTAGUE	TX90	337	016979	N	2001
SPENCE	TAYLOR	TX70	441	668993	OA	1975	ST JOHN	HARRISON	TX60	203	673725	N	1987
SPENCER	HASKELL	TX70	207	669028	OA	1983	ST JOHN THE BAPTIZER	LAVACA	TX20	285	002012	N	1999
SPENCER	JACK	TX90	237	669028	N	1975	ST JOSEPH	JIM HOGG	TX40	247	673911	OA	1953
SPENCER	WARD	TX80	475	669028	OA	1941	ST JOSEPH	WEBB	TX40	479	673911	OA	1953
SPENCER JACK	LAVACA	TX20	285	010192	N	1985	ST JOSEPH ISLAND	OFFSHORE-STATE	TX05	990	673973	N	1966
SPERRY	LIPSCOMB	TX95	295	669245	ONA	1979	ST JUDE	SHACKELFORD	TX70	417	674080	OA	1977
SPICER	OCHILTREE	TX95	357	669276	OA	1962	ST LAWRENCE	GLASSCOCK	TX80	173	008326	O	1984
SPICER-HOCKING	OCHILTREE	TX95	357	008800	OA	1984	ST LAWRENCE NE	GLASSCOCK	TX80	173	008631	OA	1984
SPICY	FISHER	TX70	151	015045	O	1994	ST LAWRENCE SE	GLASSCOCK	TX80	173	008632	OA	1984
SPIDER	JIM HOGG	TX40	247	669307	N	1986	ST LAWRENCE SOUTH	GLASSCOCK	TX80	173	013424	OA	1989
SPIES	DE WITT	TX20	123	002281	N	1981	ST MARYS RANCH	LEON	TX50	289	674358	O	1973
SPIKE	RUNNELS	TX75	399	669400	ONA	1960	ST PATRICK	CALLAHAN	TX70	059	674500	O	1953
SPIKE EAST	RUNNELS	TX75	399	669431	O	1965	ST PAUL NW	SAN PATRICIO	TX40	409	674574	ONA	1981
SPIKE NORTH	RUNNELS	TX75	399	669462	OA	1962	ST PAUL SOUTH	SAN PATRICIO	TX40	409	674593	N	1960
SPIKE SW	RUNNELS	TX75	399	669493	OA	1961	ST PAUL WEST	SAN PATRICIO	TX40	409	674655	ONA	1968
SPILL	RUNNELS	TX75	399	669524	OA	1952	ST RITA	MIDLAND	TX80	329	013425	OA	1989
SPILLER	CALDWELL	TX10	055	669555	OA	1938	STA	MIDLAND	TX80	329	000117	OA	1981
SPILLER	GUADALUPE	TX10	187	669555	OA	1938	STABEL	LIPSCOMB	TX95	295	008743	N	1984
SPILLKIRK	RUNNELS	TX75	399	669586	OA	1977	STACEY-GRANT	MCCULLOCH	TX70	307	675135	N	1973
SPILLMAN	MAVERICK	TX10	323	002282	OA	1981	STACIE BETH	RUNNELS	TX75	399	013527	ONA	1989
SPINACH	ZAVALA	TX10	507	669596	ONA	1975	STACY	FRIO	TX10	163	675213	OA	1955
SPINACH NW	ZAVALA	TX10	507	669598	N	1976	STACY	THROCKMORTON	TX70	447	675213	N	1983
SPINACH SE	ZAVALA	TX10	507	669600	N	1975	STAFFORD-HART	JACKSON	TX20	239	675316	N	1977
SPINDLETOP	JEFFERSON	TX30	245	669617	ONA	1901	STAG CREEK	COMANCHE	TX70	093	003940	N	1983
SPINDLETOP BAYOU	CHAMBERS	TX30	071	008629	OA	1984	STAGGS	WEBB	TX40	479	675554	ONA	1945
SPINDLETOP NORTH	JEFFERSON	TX30	245	669648	O	1951	STALEY	CLAY	TX90	077	675616	O	1957
SPINDOR	ERATH	TX70	143	010193	N	1978	STALEY	MONTAGUE	TX90	337	675616	O	1948
SPIRES	KENT	TX85	263	669679	OA	1950	STALEY SE	MONTAGUE	TX90	337	675647	O	1968
SPIRES	NOLAN	TX70	353	669679	O	1983	STALEY SW	CLAY	TX90	077	675678	O	1962
SPIRES NORTH	KENT	TX85	263	001317	O	1980	STAMFORD NW	HASKELL	TX70	207	675740	OA	1953
SPIRES NW	KENT	TX85	263	003939	OA	1983	STAMFORD SOUTH	JONES	TX70	253	675771	OA	1953
SPIRES WEST	KENT	TX85	263	669710	OA	1969	STAMFORD SW	JONES	TX70	253	675802	O	1966
SPIVEY	YOAKUM	TX85	501	669896	OA	1958	STAMFORD WEST	HASKELL	TX70	207	675833	OA	1951
SPLENDORA	LIBERTY	TX30	291	670082	N	1954	STAMPER	HANSFORD	TX95	195	675864	OA	1987
SPLENDORA	MONTGOMERY	TX30	339	670082	ONA	1956	STAMPS	UPSHUR	TX60	459	675926	N	1976
SPLENDORA EAST	LIBERTY	TX30	291	670113	ONA	1968	STANCHOS	DE WITT	TX20	123	001045	OA	1980
SPLENDORA EAST	MONTGOMERY	TX30	339	670113	ONA	1958	STANFIELD	WISE	TX90	497	676236	O	1960
SPLENDORA SOUTH	MONTGOMERY	TX30	339	670175	N	1953	STANFIELD	JACKSON	TX20	239	676267	N	1979
SPLENDORA SW	MONTGOMERY	TX30	339	670206	N	1971	STANFIELD	STEPHENS	TX70	429	676267	OA	1951
SPM	LIVE OAK	TX20	297	015046	N	1994	STANLEY	JONES	TX70	253	676422	OA	1949
SPOON DRAW	MENARD	TX75	327	013526	N	1989	STANLEY EAST	JONES	TX70	253	676484	OA	1953
SPOONY	HANSFORD	TX95	195	670268	N	1958	STANLEY GRAY	FLOYD	TX85	153	009337	OA	1985
SPOONY	OCHILTREE	TX95	357	670268	N	1958	STANLEY NORTH	JONES	TX70	253	676515	O	1955
SPOTS KNOB	HARDEMAN	TX90	197	015047	O	1994	STANLEY WEST	JONES	TX70	253	676546	O	1956
SPOTS OTHER KNOB	HARDEMAN	TX90	197	015048	O	1994	STANMIRE LAKE	LEON	TX50	289	009947	N	1985
SPRABERRY	DAWSON	TX85	115	670547	OA	1946	STANSBERRY	CONCHO	TX75	095	007203	O	1981
SPRABERRY	HOWARD	TX80	227	670547	O	1952	STANTON	MARTIN	TX80	317	676577	O	1960
SPRABERRY	MARTIN	TX80	317	670547	O	1975	STANTON NORTH	MARTIN	TX80	317	001775	OA	1981
SPRABERRY	MIDLAND	TX80	329	670547	O	1996	STANTON SE	MARTIN	TX80	317	005365	N	1983
SPRABERRY DEEP	DAWSON	TX85	115	670578	OA	1949	STAPLES	CALDWELL	TX10	055	676608	OA	1953
SPRABERRY TREND AREA	CROCKETT	TX75	105	670609	OA	1951	STAPLES	GUADALUPE	TX10	187	676608	OA	1953
SPRABERRY TREND AREA	DAWSON	TX85	115	670609	OA	1949	STAPP	VICTORIA	TX20	469	676639	N	1947
SPRABERRY TREND AREA	DAWSON	TX85	115	670609	OA	1949	STAPP SOUTH	VICTORIA	TX20	469	012636	N	1988

Field Name	County Name	State Sub	Co Code	Field Code	Field Type	Field Disc Year	Field Name	County Name	State Sub	Co Code	Field Code	Field Type	Field Disc Year
STARR COUNTY NE	STARR	TX40	427	677166	N	1933	STOCKSTILL	GRAY	TX95	179	002437	N	1980
STARR NORTH	STARR	TX40	427	003128	N	1982	STOCKSTILL	PALO PINTO	TX70	363	002437	N	1982
STARR-LITE	COLORADO	TX30	089	677259	N	1958	STOCKTON	GOLIAD	TX20	175	681568	N	1975
STARR-LITE NORTH	COLORADO	TX30	089	005366	N	1983	STOCKTON	WHARTON	TX30	481	681568	N	1970
STARVILLE EAST	SMITH	TX60	423	677470	ONA	1976	STOCKYARD	GAINES	TX85	165	014143	ONA	1991
STARVILLE NE	SMITH	TX60	423	010862	OA	1986	STOFER	CALHOUN	TX20	057	681599	ON	1969
STARVILLE NORTH	SMITH	TX60	423	677476	OA	1956	STOKES	COLEMAN	TX70	083	681661	O	1953
STAS	SHACKELFORD	TX70	417	677491	OA	1972	STOLHAN	HOWARD	TX80	227	681754	OA	1972
STASNEY	SHACKELFORD	TX70	417	015050	O	1994	STOLLE	WHARTON	TX30	481	681769	N	1978
STATE OF TX 560-L	OFFSHORE-STATE	TX05	990	016562	N	2000	STOLTE	LIVE OAK	TX20	297	002438	OA	1981
STATE PARK	HIDALGO	TX40	215	677631	N	1966	STONE	CALLAHAN	TX70	059	681847	OA	1984
STATE TRACT 339-L	OFFSHORE-STATE	TX05	990	014598	N	1992	STONE	CHEROKEE	TX60	073	681847	O	1952
STATE TRACT 444-S	OFFSHORE-STATE	TX05	990	014599	N	1992	STONE BRIDGE	PARKER	TX70	367	001329	N	1980
STATE TRACT 60-S CENTRAL	OFFSHORE-STATE	TX05	990	013938	OA	1990	STONE CITY	BRAZOS	TX30	041	001330	OA	1979
STATE TRACT 60-S EAST	OFFSHORE-STATE	TX05	990	013939	ONA	1990	STONE CITY	BURLESON	TX30	051	001330	OA	1979
STATE TRACT 60-S WEST	OFFSHORE-STATE	TX05	990	013940	ONA	1989	STONE CUTTER	LOVING	TX80	301	013969	N	1998
STATELINE	ANDREWS	TX80	003	677662	O	1965	STONE RANCH	THROCKMORTON	TX70	447	682033	OA	1967
STATEX	TERRY	TX85	445	677724	OA	1952	STONEBURG	MONTAGUE	TX90	337	682095	OA	1941
STATUS	GOLIAD	TX20	175	012071	N	1985	STONEBURG NE	MONTAGUE	TX90	337	682126	OA	1966
STEALTH	JACK	TX90	237	016390	N	1997	STONEBURG NORTH	MONTAGUE	TX90	337	682157	OA	1953
STEAMBOAT PASS	CALHOUN	TX20	057	678282	ONA	1941	STONEBURG SOUTH	MONTAGUE	TX90	337	682188	OA	1964
STEAMBOAT PASS SE	CALHOUN	TX20	057	007342	N	1983	STONEBURG SW	MONTAGUE	TX90	337	003776	OA	1998
STEAMBOAT PASS SOUTH	OFFSHORE-STATE	TX05	990	002429	ONA	1979	STONEHENGE	BAYLOR	TX90	023	015789	O	1996
STEDMAN	DIMMIT	TX10	127	002430	N	1979	STONEMAN	JACK	TX90	237	682281	N	1958
STEDMAN ISLAND	NUECES	TX40	355	678406	ONA	1951	STONEMAN	STONEMAN	TX90	237	682281	N	1958
STEDMAN ISLAND EAST	NUECES	TX40	355	001324	N	1980	STONEMAN	STONEMAN	TX90	237	682281	N	1958
STEDMAN ISLAND NORTH	NUECES	TX40	355	678437	ONA	1970	STONEMAN	STONEMAN	TX90	237	682281	N	1958
STEDMAN ISLAND NORTH	SAN PATRICIO	TX40	409	678437	N	1995	STONEMAN	STONEMAN	TX90	237	682281	N	1958
STEDMAN ISLAND WEST	NUECES	TX40	355	001325	N	1978	STONEMAN	STONEMAN	TX90	237	682281	N	1958
STEED	JACK	TX90	237	678468	ONA	1945	STONEMAN	STONEMAN	TX90	237	682281	N	1958
STEED SOUTH	JACK	TX90	237	678499	OA	1950	STONEMAN	STONEMAN	TX90	237	682281	N	1958
STEED WEST	JACK	TX90	237	678530	OA	1954	STONEMAN	STONEMAN	TX90	237	682281	N	1958
STEEL	CALLAHAN	TX70	059	003942	OA	1983	STONEMAN	STONEMAN	TX90	237	682281	N	1958
STEELE	YOUNG	TX90	503	678809	OA	1953	STONEMAN	STONEMAN	TX90	237	682281	N	1958
STEELE CREEK	LIMESTONE	TX50	293	017185	N	2000	STONEMAN	STONEMAN	TX90	237	682281	N	1958
STEELE HILL	DICKENS	TX85	125	015163	O	1994	STONEMAN	STONEMAN	TX90	237	682281	N	1958
STEELE HILL	KENT	TX85	263	015163	OA	1994	STONEMAN	STONEMAN	TX90	237	682281	N	1958
STEELE RANCH	YOUNG	TX90	503	010630	N	1986	STONEMAN	STONEMAN	TX90	237	682281	N	1958
STEEN	SUTTON	TX75	435	678871	O	1954	STONEMAN	STONEMAN	TX90	237	682281	N	1958
STEEP HOLLOW	BRAZOS	TX30	041	678886	N	1978	STONEMAN	STONEMAN	TX90	237	682281	N	1958
STEGALL	RUSK	TX60	401	679057	O	1951	STONEMAN	STONEMAN	TX90	237	682281	N	1958
STEHLE	JIM WELLS	TX40	249	679119	O	1957	STONEMAN	STONEMAN	TX90	237	682281	N	1958
STEIN	GRAYSON	TX90	181	679165	OA	1980	STONEMAN	STONEMAN	TX90	237	682281	N	1958
STEINMEYER	BEE	TX20	025	679274	OA	1953	STONEMAN	STONEMAN	TX90	237	682281	N	1958
STEKOLL	OCHILTREE	TX95	357	679305	ONA	1960	STONEMAN	STONEMAN	TX90	237	682281	N	1958
STELLA	RUNNELS	TX75	399	679336	N	1971	STONEMAN	STONEMAN	TX90	237	682281	N	1958
STENNETT	LUBBOCK	TX85	303	679491	O	1963	STONEMAN	STONEMAN	TX90	237	682281	N	1958
STEPCZYK	AUSTIN	TX30	015	014819	N	1993	STONEMAN	STONEMAN	TX90	237	682281	N	1958
STEPHANIE	FAYETTE	TX30	149	013426	OA	1989	STONEMAN	STONEMAN	TX90	237	682281	N	1958
STEPHENFORD	SHACKELFORD	TX70	417	679584	OA	1955	STONEMAN	STONEMAN	TX90	237	682281	N	1958
STEPHENS	CLAY	TX90	077	679615	OA	1943	STONEMAN	STONEMAN	TX90	237	682281	N	1958
STEPHENS COUNTY REGULAR	STEPHENS	TX70	429	679646	ONA	1915	STONEMAN	STONEMAN	TX90	237	682281	N	1958
STEPHENSON POINT	GALVESTON	TX30	167	679781	ONA	1963	STONEMAN	STONEMAN	TX90	237	682281	N	1958
STEPHENS-SHANKLE	THROCKMORTON	TX70	447	679739	O	1950	STONEMAN	STONEMAN	TX90	237	682281	N	1958
STIEPP	HARDEMAN	TX90	197	015339	O	1994	STONEMAN	STONEMAN	TX90	237	682281	N	1958
STERLING	JACKSON	TX20	239	679832	N	1942	STONEMAN	STONEMAN	TX90	237	682281	N	1958
STERLING CITY	STERLING	TX80	431	002432	N	1979	STONEMAN	STONEMAN	TX90	237	682281	N	1958
STERLING EAST	STERLING	TX80	431	679863	O	1966	STONEMAN	STONEMAN	TX90	237	682281	N	1958
STERLING NE	STERLING	TX80	431	679894	O	1966	STONEMAN	STONEMAN	TX90	237	682281	N	1958
STERLING NORTH	STERLING	TX80	431	007205	OA	1982	STONEMAN	STONEMAN	TX90	237	682281	N	1958
STERLING NW	MITCHELL	TX80	335	679925	OA	1968	STONEMAN	STONEMAN	TX90	237	682281	N	1958
STERLING NW	STERLING	TX80	431	679925	O	1966	STONEMAN	STONEMAN	TX90	237	682281	N	1958
STERLING SILVER	BORDEN	TX85	033	001328	OA	1981	STONEMAN	STONEMAN	TX90	237	682281	N	1958
STERLING SOUTH	STERLING	TX80	431	679987	O	1958	STONEMAN	STONEMAN	TX90	237	682281	N	1958
STERNADEL	ARCHER	TX90	009	680061	O	1959	STONEMAN	STONEMAN	TX90	237	682281	N	1958
STESCOTT	COTTLE	TX85	101	680078	ONA	1975	STONEMAN	STONEMAN	TX90	237	682281	N	1958
STESCOTT	KING	TX85	269	680078	ONA	1975	STONEMAN	STONEMAN	TX90	237	682281	N	1958
STETS	DUVAL	TX40	131	680080	ONA	1972	STONEMAN	STONEMAN	TX90	237	682281	N	1958
STEVE	BOWIE	TX60	037	680111	N	1969	STONEMAN	STONEMAN	TX90	237	682281	N	1958
STEVE	JACK	TX90	237	680111	O	1982	STONEMAN	STONEMAN	TX90	237	682281	N	1958
STEVENS	SHERMAN	TX95	421	680142	OA	1956	STONEMAN	STONEMAN	TX90	237	682281	N	1958
STEVENS NORTH	SHERMAN	TX95	421	013073	N	1988	STONEMAN	STONEMAN	TX90	237	682281	N	1958
STEVENSON POINT	GALVESTON	TX30	167	680173	N	1963	STONEMAN	STONEMAN	TX90	237	682281	N	1958
STEVE'S	PARKER	TX70	367	015951	O	1987	STONEMAN	STONEMAN	TX90	237	682281	N	1958
STEWARDS MILL	FREESTONE	TX50	161	680204	ONA	1949	STONEMAN	STONEMAN	TX90	237	682281	N	1958
STEWARDS MILL EAST	FREESTONE	TX50	161	680235	N	1962	STONEMAN	STONEMAN	TX90	237	682281	N	1958
STEWARDS MILL NE	FREESTONE	TX50	161	680266	ON	1951	STONEMAN	STONEMAN	TX90	237	682281	N	1958
STEWARDS MILL WEST	FREESTONE	TX50	161	680297	N	1963	STONEMAN	STONEMAN	TX90	237	682281	N	1958
STEWARDSON	COLEMAN	TX70	083	680328	N	1929	STONEMAN	STONEMAN	TX90	237	682281	N	1958
STEWART	JACK	TX90	237	680421	ONA	1983	STONEMAN	STONEMAN	TX90	237	682281	N	1958
STEWART	JACKSON	TX20	239	680421	ONA	1942	STONEMAN	STONEMAN	TX90	237	682281	N	1958
STEWART	THROCKMORTON	TX70	447	680421	OA	1978	STONEMAN	STONEMAN	TX90	237	682281	N	1958
STEWART	YOUNG	TX90	503	680421	ONA	1983	STONEMAN	STONEMAN	TX90	237	682281	N	1958
STEWARTON	JACK	TX90	237	004050	N	1982	STONEMAN	STONEMAN	TX90	237	682281	N	1958
STEWARTON SOUTH	JACK	TX90	237	004049	N	1982	STONEMAN	STONEMAN	TX90	237	682281	N	1958
STIDHAM	ZAVALA	TX10	507	680545	N	1979	STONEMAN	STONEMAN	TX90	237	682281	N	1958
STIFF	FISHER	TX70	151	003943	N	1983	STONEMAN	STONEMAN	TX90	237	682281	N	1958
STILES	REAGAN	TX75	383	680638	OA	1955	STONEMAN	STONEMAN	TX90	237	682281	N	1958
STILES RANCH	WHEELER	TX95	483	680666	ONA	1978	STONEMAN	STONEMAN	TX90	237	682281	N	1958
STILES RANCH SE	WHEELER	TX95	483	006168	N	1983	STONEMAN	STONEMAN	TX90	237	682281	N	1958
STILES RANCH SOUTH	WHEELER	TX95	483	000188	N	1983	STONEMAN	STONEMAN	TX90	237	682281	N	1958
STILES SOUTH	REAGAN	TX75	383	680669	N	1960	STONEMAN	STONEMAN	TX90	237	682281	N	1958
STILLMAN	KENEDY	TX40	261	680700	N	1957	STONEMAN	STONEMAN	TX90	237	682281	N	1958
STILLMAN NE	KENEDY	TX40	261	008328	N	1981	STONEMAN	STONEMAN	TX90	237	682281	N	1958
STILLMAN-NC	KENEDY	TX40	261	016929	N	1999	STONEMAN	STONEMAN	TX90	237	682281	N	1958
STILLWELL	KIMBLE	TX75	267	681041	N	1976	STONEMAN	STONEMAN	TX90	237	682281	N	1958
STIMMEL	WHARTON	TX30	481	681072	N	1954	STONEMAN	STONEMAN	TX90	237	682281	N	1958
STIMMEL SOUTH	WHARTON	TX30	481	015701	N	1995	STONEMAN	STONEMAN	TX90	237	682281	N	1958
STIMMEL WEST	WHARTON	TX30	481	014601	N	1992	STONEMAN	STONEMAN	TX90	237	682281	N	1958
STIMPSON	ARCHER	TX90	009	681103	O	1952	STONEMAN	STONEMAN	TX90	237	682281	N	1958
STINGRAY	LAVACA												

TEXAS

Field Name	County Name	State Sub	Co Code	Field Code	Field Disc Type Year	Field Name	County Name	State Sub	Co Code	Field Code	Field Disc Type Year
STROUD	STEPHENS	TX70	429	685102	OA 1941	SUNILAND	LYNN	TX85	305	689287	OA 1955
STROZIER	COLEMAN	TX70	083	685350	OA 1951	SUNILAND WEST	LYNN	TX85	305	689318	O 1959
STU	HASKELL	TX70	207	685412	O 1962	SUNLIGHT	KAUFMAN	TX50	257	009343	O 1985
STUART	PALO PINTO	TX70	363	685505	ONA 1965	SUNLIGHT II	NOLAN	TX70	353	016576	O 2000
STUART CITY	LA SALLE	TX10	283	685536	N 1954	SUNNI	REEVES	TX80	389	689349	N 1964
STUART CITY SOUTH	LA SALLE	TX10	283	004855	N 1997	SUNRAY	MOORE	TX95	341	689969	N 1986
STUART CITY SW	LA SALLE	TX10	283	017545	O 2003	SUNRAY EAST	HUTCHINSON	TX95	233	012072	N 1987
STUART CITY WEST	LA SALLE	TX10	283	685552	N 1976	SUNRISE	LIVE OAK	TX20	297	690000	N 1977
STUART CITY WEST	WEBB	TX40	479	685552	N 1976	SUNRISE	MONTAGUE	TX90	337	690000	O 1957
STUART CREEK	COLORADO	TX30	089	009342	ONA 1985	SUNRISE EAST	WISE	TX90	497	690031	O 1958
STUART HEIRS	PALO PINTO	TX70	363	007206	N 1985	SUNSET	JACK	TX90	237	690093	OA 1985
STUART RANCH	LIPSOMB	TX95	295	685581	ONA 1977	SUNSET	LIVE OAK	TX20	297	690093	ONA 1955
STUART SOUTH	PALO PINTO	TX70	363	685629	N 1967	SUNSET	MONTAGUE	TX90	337	690093	OA 1950
STUBBLEFIELD	RUNNELS	TX75	399	007672	ONA 1984	SUNSET	WISE	TX90	497	690093	OA 1950
STUBBLEFIELD CREEK	CAMP	TX60	063	008960	ON 1985	SUNSET NE	MONTAGUE	TX90	337	690155	N 1977
STUCKY	LEON	TX50	289	016392	N 1997	SUNSET SOUTH	MONTAGUE	TX90	337	690186	O 1961
STUDEBAKER	WILLACY	TX40	489	017830	N 2003	SUNSET SOUTH	WISE	TX90	497	690186	O 1961
STULTING	GONZALES	TX10	177	685908	OA 1951	SUNSET SW	MONTAGUE	TX90	337	690217	O 1962
STULTING NORTH	GONZALES	TX10	177	002446	O 1974	SUNSET SW	WISE	TX90	497	690217	O 1962
STUMBERG	DIMMIT	TX10	127	002447	OA 1979	SUNSET WEST	MONTAGUE	TX90	337	690248	O 1960
STUMBERG RANCH	DIMMIT	TX10	127	685892	ON 1973	SUNSET WEST	WISE	TX90	497	690248	O 1960
STUMP	ANDREWS	TX80	003	002448	OA 1981	SUNSHINE	GREGG	TX60	183	690279	N 1982
STUNKARD	SHACKELFORD	TX70	417	015055	O 1994	SUNSHINE	SMITH	TX60	423	690279	OA 1980
STURGEON	GRAYSON	TX90	181	686001	O 1955	SUNSHINE	STEPHENS	TX70	429	690279	OA 1951
STURM	ARCHER	TX90	009	686187	OA 1950	SUNTURA	TERRY	TX85	445	016567	OA 1999
STYLES	KNOX	TX90	275	014392	O 1991	SUNWOOD	THROCKMORTON	TX70	447	690434	OA 1954
STYLES BAYOU	BRAZORIA	TX30	039	686311	ONA 1955	SUNWOOD SOUTH	THROCKMORTON	TX70	447	690465	OA 1967
SUB CLARKSVILLE INSIDE	CAMP	TX60	063	017631	ONA 1940	SUPPLE JACK	LAVACA	TX20	285	008389	N 1981
SUB CLARKSVILLE OUTSIDE	CAMP	TX60	063	017632	ONA 1940	SUPPLE JACK CREEK	LAVACA	TX20	285	002085	N 1999
SUBAR	MITCHELL	TX80	335	011597	OA 1987	SUPRON	HOUSTON	TX60	225	690475	N 1977
SUBLIME	COLORADO	TX30	089	686404	ONA 1944	SUPRON	LEON	TX50	289	690475	N 1982
SUBLIME EAST	COLORADO	TX30	089	646410	OA 1976	SURPRISE	COLEMAN	TX70	083	690527	O 1952
SUBLIME NORTH	COLORADO	TX30	089	686422	ONA 1973	SURPRISE	TAYLOR	TX70	441	007968	OA 1982
SUBLIME SOUTH	LAVACA	TX20	285	014820	N 1993	SURVEY	JONES	TX70	253	690589	O 1951
SUBLIME WEST	LAVACA	TX20	285	003129	OA 1982	SURVEY 16	PECOS	TX80	371	690620	N 1967
SUCHER	DE WITT	TX20	123	686430	N 1978	SUSAN	GARZA	TX85	169	690713	O 1977
SUDDEN	SUTTON	TX75	435	686449	N 1975	SUSAN	SHACKELFORD	TX70	417	690713	O 1968
SUDIE DAWS	THROCKMORTON	TX70	447	686466	OA 1950	SUSAN DENMAN	ARCHER	TX90	009	003777	O 1998
SUE	CALLAHAN	TX70	059	686497	O 1955	SUSAN MIMS	TAYLOR	TX70	441	690744	O 1952
SUE	JIM WELLS	TX40	249	686497	ON 1979	SUSAN NORTH	SHACKELFORD	TX70	417	690775	O 1968
SUE ANN	ROBERTSON	TX50	395	686528	O 1964	SUSAN PEAK	TOM GREEN	TX75	451	690806	ONA 1948
SUE BABY	JACKSON	TX20	239	002451	N 1980	SUSAN PEAK EAST	TOM GREEN	TX75	451	690837	O 1963
SUE JO	KLEBERG	TX40	273	013528	N 1989	SUSAN PEAK NORTH	TOM GREEN	TX75	451	690868	OA 1953
SUE SEAY	MONTAGUE	TX90	337	686559	OA 1967	SUSAN PEAK NW	TOM GREEN	TX75	451	690899	OA 1961
SUEISE	RUNNELS	TX75	399	686590	OA 1952	SUSAN PEAK SE	TOM GREEN	TX75	451	000821	O 1979
SUEMAUR	STARR	TX40	427	013305	ONA 1989	SUSAN PEAK SOUTH	TOM GREEN	TX75	451	690930	ONA 1949
SUENSET	TERRELL	TX75	443	014394	N 1991	SUSAN PRIDEAUX	ARCHER	TX90	009	690961	OA 1971
SUERTE	BORDEN	TX85	033	011270	OA 1987	SUSHAN	CLAY	TX90	077	690992	OA 1967
SUERTE LOCA	ZAPATA	TX40	505	015918	N 1996	SUSIE-Q	ARCHER	TX90	009	010204	OA 1985
SUFFOLK	HUTCHINSON	TX95	233	017727	ONA 2004	SUSITA	CROCKETT	TX75	105	691023	ONA 1967
SUGAR CREEK	TYLER	TX30	457	686621	N 1975	SUTHERLAND	BEE	TX20	025	691178	ONA 1985
SUGAR HILL	TITUS	TX60	449	686714	OA 1952	SUTIL	WILSON	TX10	493	691220	OA 1975
SUGAR TREE	MCCULLOCH	TX75	307	015791	N 1996	SUTTLE	CALLAHAN	TX70	059	691333	O 1956
SUGAR VALLEY	MATAGORDA	TX30	321	686776	ONA 1946	SUTTON	ATASCOSA	TX10	013	691364	OA 1958
SUGAR VALLEY EAST	BRAZORIA	TX30	039	686807	O 1963	SUTTON	ROBERTSON	TX50	395	691364	OA 1976
SUGAR VALLEY EAST	MATAGORDA	TX30	321	686807	N 1963	SUTTON-GLASSCOCK	SUTTON	TX75	435	691373	N 1973
SUGAR VALLEY NORTH	MATAGORDA	TX30	321	686838	ONA 1966	SUZANN	RUNNELS	TX75	399	009492	OA 1984
SUGAR VALLEY SE	MATAGORDA	TX30	321	686869	N 1970	SUZANNE	ARCHER	TX90	009	691426	O 1951
SUGAR VALLEY SOUTH	MATAGORDA	TX30	321	686900	ONA 1970	SUZY	CALLAHAN	TX70	059	012025	ONA 1985
SUGAR VALLEY SW	MATAGORDA	TX30	321	001339	N 1980	SVD	DUVAL	TX40	131	002725	N 1999
SUGARLAND	FORT BEND	TX30	157	686962	ONA 1928	SVOBODA	FORT BEND	TX30	157	016905	N 2001
SUGARLOAF	UPTON	TX75	461	686993	OA 1970	SWAGER	SHACKELFORD	TX70	417	691558	N 1948
SUGARLOAF MOUNTAIN	FOARD	TX90	155	011864	OA 1987	SWAIM	THROCKMORTON	TX70	447	014821	O 1993
SUGG	IRION	TX75	235	687086	OA 1955	SWAMP	SAN PATRICIO	TX40	409	691589	O 1961
SUGG NORTH	IRION	TX75	235	687117	O 1956	SWAMPFOX	JONES	TX70	253	001343	OA 1979
SUGG RANCH	IRION	TX75	235	010201	OA 1985	SWAN	JONES	TX70	253	691620	ONA 1950
SUGG RANCH	STERLING	TX80	431	010201	OA 1985	SWAN LAKE	JACKSON	TX20	239	691682	ONA 1950
SUGG RANCH	TOM GREEN	TX75	451	010201	OA 1985	SWAN LAKE EAST	JACKSON	TX20	239	691713	ON 1962
SUGG-IRION	IRION	TX75	235	687099	O 1974	SWAN LAKE NE	JACKSON	TX20	239	691744	ONA 1967
SUGGS	COKE	TX75	081	009007	OA 1982	SWAN LAKE NORTH	JACKSON	TX20	239	008639	ONA 1984
SUGGS	NOLAN	TX70	353	009007	OA 1982	SWAN LAKE WEST	JACKSON	TX20	239	691775	ON 1954
SUGGS-HICKMAN	NOLAN	TX70	353	010202	OA 1985	SWANS CHAPEL	JONES	TX70	253	691899	O 1954
SULFER CREEK	LIVE OAK	TX20	297	008335	N 1982	SWANSON	LUBBOCK	TX85	303	691930	OA 1978
SULLIVAN	NUECES	TX40	355	687272	O 1936	SWANSON	WHARTON	TX30	481	691930	N 1960
SULLIVAN	REEVES	TX80	389	687272	ONA 1957	SWANSON LANDING	HARRISON	TX60	203	000160	ONA 1980
SULLIVAN	YOUNG	TX90	503	687272	OA 1982	SWANSON-CHOENS	WICHITA	TX90	485	002455	OA 1980
SULLIVAN CITY	HIDALGO	TX40	215	687303	ONA 1939	SWARTZ	HARDEMAN	TX90	197	008961	OA 1985
SULLIVAN CITY	STARR	TX40	427	687303	ONA 1939	SWAZER CREEK	SHACKELFORD	TX70	417	692054	OA 1956
SULLIVAN CITY SE	HIDALGO	TX40	215	687350	ONA 1977	SWEARINGEN	TYLER	TX30	457	692085	O 1949
SULLIVAN CITY WEST	STARR	TX40	427	687365	N 1953	SWEDEN	DUVAL	TX40	131	692178	ONA 1937
SULLIVAN-ATKINSON	KARNES	TX20	255	013078	N 1989	SWEENEY	BRAZORIA	TX30	039	692209	N 1958
SULPHUR BLUFF	HOPKINS	TX50	223	687489	ONA 1936	SWEENEY	YOUNG	TX90	503	692209	OA 1948
SULPHUR CREEK WEST	LIVE OAK	TX20	297	687558	N 1984	SWEET	NOLAN	TX70	353	692302	OA 1966
SULPHUR DRAW	DAWSON	TX85	115	687582	OA 1966	SWEET ALICE	CALLAHAN	TX70	059	005380	ONA 1983
SULPHUR DRAW	MARTIN	TX80	317	687582	OA 1966	SWEET HOME	LAVACA	TX20	285	002456	ONA 1978
SULPHUR DRAW NORTH	MARTIN	TX80	317	687613	O 1967	SWEET SAVAGE	JONES	TX70	253	001345	OA 1981
SULPHUR DRAW WEST	MARTIN	TX80	317	687644	O 1968	SWEET SILVER	WHEELER	TX95	483	007970	N 1982
SULPHUR RIVER	DELTA	TX50	119	006720	OA 1984	SWEET SPRINGS	PARKER	TX70	367	001346	N 1979
SULPHUR RIVER	HOPKINS	TX50	223	006720	OA 1984	SWEETGRASS	GRAYSON	TX90	181	004534	OA 1983
SUMAC	CONCHO	TX75	095	013941	O 1991	SWEETIE PECK	MIDLAND	TX80	329	692550	OA 1950
SUMMER RAE	HOWARD	TX80	227	015585	O 1996	SWEETIE PECK	UPTON	TX75	461	692550	OA 1950
SUMMERS	THROCKMORTON	TX70	447	688202	O 1956	SWEETSHOP	SCURRY	TX85	415	017991	O 2005
SUMNER	WILBARGER	TX90	487	688450	OA 1957	SWEET-STRAWN	YOUNG	TX90	503	692475	OA 1976
SUMPTER	YOUNG	TX90	503	688729	OA 1982	SWEETWATER	FISHER	TX70	151	692612	OA 1955
SUN	STARR	TX40	427	688915	ONA 1938	SWEETWATER CREEK	WHEELER	TX95	483	692643	N 1980
SUN BELT	CONCHO	TX75	095	688929	OA 1982	SWEETWATER LAKE	GALVESTON	TX30	167	006936	OA 1984
SUN BELT	HOOD	TX70	221	688929	N 1978	SWEETWATER NORTH	FISHER	TX70	151	692674	OA 1981
SUN EAST	STARR	TX40	427	688977	ONA 1951	SWEETWATER NW	FISHER	TX70	151	692705	O 1958
SUN NORTH	STARR	TX40	427	689008	ONA 1941	SWEETWATER SOUTH	NOLAN	TX70	353	692736	OA 1970
SUN T S H	LA SALLE	TX10	283	003945	OA 1983	SWENSON	HASKELL	TX70	207	692798	ONA 1973
SUN TSH	LA SALLE	TX10	283	017871	N 2005	SWENSON	PALO PINTO	TX70	363	692798	ONA 1978
SUN VALLEY	PECOS	TX80	371	689039	ONA 1969	SWENSON	STEPHENS	TX70	429	692798	N 1900
SUN VALLEY NORTH	PECOS	TX80	371	689070	OA 1969	SWENSON	THROCKMORTON	TX70	447	692798	ONA 1973
SUN WEST	STARR	TX40	427	689101	ON 1948	SWENSON 100	THROCKMORTON	TX70	447	002459	OA 1949
SUNBURST	CULBERSON	TX80	109	009490	OA 1984	SWENSON 115	THROCKMORTON	TX70	447	002460	ONA 1978
SUNDANCE	OLDHAM	TX95	359	008336	OA 1981	SWENSON 170	THROCKMORTON	TX70	447	002461	OA 1950
SUNDOWN	HOCKLEY	TX85	219	689163	OA 1978	SWENSON 171	THROCKMORTON	TX70	447	002462	O 1957
SUNDOWN	YOAKUM	TX85	501	689163	OA 1976	SWENSON 172	THROCKMORTON	TX70	447	692836	OA 1978
SUNDOWN-LUCAS P	ZAVALA	TX10									

Field Name	County Name	State Sub	Co Code	Field Code	Field Disc Type	Year	Field Name	County Name	State Sub	Co Code	Field Code	Field Disc Type	Year
SWENSON NE	GARZA	TX85	169	692832	O	1972	TALPA SOUTH	RUNNELS	TX75	399	696845	O	1970
SWENSON-BARRON	GARZA	TX85	169	692808	OA	1977	TALPA SW	RUNNELS	TX75	399	696848	ONA	1974
SWENSON-GARZA	GARZA	TX85	169	692829	OA	1971	TALRAY	COLEMAN	TX70	083	696859	O	1972
SWENSON-GARZA NE	GARZA	TX85	169	692831	O	1972	TALUS	PALO PINTO	TX70	363	001350	N	1980
SWENSON-WALLACE	KENT	TX85	263	009493	OA	1984	TAMARA	YOAKUM	TX85	501	696907	O	1957
SWICK	GRAYSON	TX90	181	692849	ONA	1977	TAMCO	COLEMAN	TX70	083	007979	OA	1983
SWICKHEIMER	GOLIAD	TX20	175	692860	N	1969	TAMI	WOOD	TX60	499	697045	OA	1978
SWICKHEIMER SOUTH	GOLIAD	TX20	175	005381	N	1983	TAMINA	MONTGOMERY	TX30	339	697062	OA	1954
SWINK	YOUNG	TX90	503	692984	O	1948	TAMMY	THROCKMORTON	TX70	447	013431	OA	1989
SWINK EAST	YOUNG	TX90	503	693015	OA	1960	TANGLEWOOD	LEE	TX30	287	692729	ONA	1948
SWINK NORTH	YOUNG	TX90	503	693046	O	1950	TANGO	CALLAHAN	TX70	059	011272	O	1986
SWINNEY SWITCH	LIVE OAK	TX20	297	693077	OA	1955	TANK FARM	LIBERTY	TX80	291	017739	O	2004
SWINNEY SWITCH EAST	LIVE OAK	TX20	297	693108	N	1959	TANKERSLEY	IRION	TX75	235	697310	ONA	1945
SWOBODA	GOLIAD	TX20	175	008338	N	1982	TANKERSLEY	SCHLEICHER	TX75	413	697310	O	1950
SWORD	HARRIS	TX30	201	008962	N	1990	TANKERSLEY SW	IRION	TX75	235	007980	OA	1980
SYKES	RUNNELS	TX75	399	693426	OA	1950	TANKERSLEY SW	SCHLEICHER	TX75	413	007980	OA	1980
SYKES WEST	RUNNELS	TX75	399	693457	ONA	1953	TANKERSLEY WEST	IRION	TX75	235	014135	O	1991
SYLVESTER	FISHER	TX70	151	693550	OA	1956	TANNER	OCHILTREE	TX95	357	697341	N	1998
SYLVESTER EAST	FISHER	TX70	151	693581	OA	1966	TANTABOGUE CREEK	TRINITY	TX30	455	697358	ONA	1980
SYLVESTER SOUTH	FISHER	TX70	151	693612	O	1961	TAOS	IRION	TX75	235	697372	ONA	1970
SYLVESTER WEST	FISHER	TX70	151	693643	O	1958	TAP	KING	TX85	269	697403	OA	1953
SYM-JAC	CHEROKEE	TX60	073	693845	N	1978	TAPATIO	SHACKELFORD	TX70	417	008744	N	1984
SYM-JAC WEST	CHEROKEE	TX60	073	693875	N	1979	TAPCO	CALLAHAN	TX70	059	002469	O	1982
SYNDICATE	LA SALLE	TX10	283	694015	N	1955	TAQUACHIE	ZAPATA	TX40	505	697589	N	1959
SYNDICATE	MCMULLEN	TX10	311	694015	N	1955	TAQUACHIE CREEK	ZAPATA	TX40	505	001351	N	1981
SYNDICATE SOUTH	MCMULLEN	TX10	311	007971	N	1981	TAR	GLASSCOCK	TX80	173	004053	OA	1983
T A S	PECOS	TX80	371	006604	ON	1984	TAR BABY	HIDALGO	TX40	215	697603	N	1978
T A V T	HARDIN	TX30	199	017863	N	2005	TARANCAMUAS	DUVAL	TX40	131	697806	OA	1939
T BONE	SCHLEICHER	TX75	413	016906	O	2001	TARANCAMUAS SOUTH	DUVAL	TX40	131	697837	OA	1970
T BRADBERRY	MCCULLOCH	TX75	307	015746	O	1996	TARANTULA	JIM HOGG	TX40	247	011871	N	1987
T C I	PECOS	TX80	371	694768	ONA	1949	TARD	HARDEMAN	TX90	197	014396	O	1992
T C I WEST	PECOS	TX80	371	007345	ONA	1983	TARNA	HOCKLEY	TX85	219	012884	OA	1988
T C O	STEPHENS	TX70	429	010209	OA	1985	TARZAN	MARTIN	TX80	317	697961	ON	1966
T C P RINCON	BROOKS	TX40	047	013079	N	1988	TASCOSA	OLDHAM	TX95	359	697992	O	1957
T C P RINCON EAST	BROOKS	TX40	047	013080	N	1988	TATE	FREESTONE	TX50	161	698054	N	1971
T C U	COOKE	TX90	097	694799	O	1950	TATUM	PANOLA	TX60	365	698240	OA	1956
T C W B	WISE	TX90	497	694830	ONA	1956	TATUM	RUSK	TX60	401	698240	OA	1956
T D	TOM GREEN	TX75	451	007972	ONA	1982	TATUM NORTH	HARRISON	TX60	203	698279	N	1985
T D A	JONES	TX70	253	016457	O	1999	TATUM NORTH	PANOLA	TX60	365	698279	N	1979
T D P	THROCKMORTON	TX70	447	694861	O	1950	TATUM NORTH	RUSK	TX60	401	698279	N	1979
T D Y	NOLAN	TX70	353	694892	OA	1957	TATUM NW	RUSK	TX60	401	698271	O	1954
T DIAMOND	STONEWALL	TX70	433	694923	O	1956	TATUM SW	RUSK	TX60	401	698302	N	1971
T E	HARDEMAN	TX90	197	010210	OA	1985	TAUBERT	JACK	TX90	237	698395	O	1942
T E BAR	CRANE	TX80	103	694985	OA	1956	TAUREN	CALLAHAN	TX70	059	007207	N	1998
T E C	EASTLAND	TX70	133	007973	N	1982	TAURUS	WARD	TX80	475	698439	ONA	1975
T H I	PALO PINTO	TX70	363	008964	N	1985	TAVENER	FORT BEND	TX30	157	698448	N	1979
T J	NACOGDOCHES	TX60	347	008640	N	1984	TAVENER EAST	FORT BEND	TX30	157	001352	N	1980
T J B	ARCHER	TX90	009	004051	OA	1982	TAVENER NORTH	FORT BEND	TX30	157	016980	N	2001
T J C	RUNNELS	TX75	399	695036	OA	1976	TAVT	HARDIN	TX30	199	017936	N	2005
T J M	PARKER	TX70	367	001347	N	1981	TAWAKONI	KAUFMAN	TX50	257	698457	OA	1968
T J NEILL	TAYLOR	TX70	441	010863	O	1986	TAWAKONI NE	KAUFMAN	TX50	257	698466	N	1973
T K S	ARCHER	TX90	009	695047	O	1949	TAWAKONI SOUTH	KAUFMAN	TX50	257	009951	OA	1983
T M OCONNOR	GOLIAD	TX20	175	695078	N	1964	TAYLOR	EASTLAND	TX70	133	698488	N	1955
T O G C	THROCKMORTON	TX70	447	695109	O	1970	TAYLOR	OCHILTREE	TX95	357	698488	N	1981
T P F	SHACKELFORD	TX70	417	695123	OA	1975	TAYLOR	STEPHENS	TX70	429	698488	ON	1950
T PATCH	STARR	TX40	427	017781	N	2004	TAYLOR	TAYLOR	TX70	441	698488	OA	1982
T S P	JONES	TX70	253	695133	OA	1974	TAYLOR	YOUNG	TX90	503	698488	ONA	1941
T S P SOUTH	JONES	TX70	253	695138	OA	1975	TAYLOR BAYOU	JEFFERSON	TX30	245	017137	N	2002
T STOCKTON	GOLIAD	TX20	175	010211	N	1985	TAYLOR BAYOU EAST	JEFFERSON	TX30	245	698519	ON	1966
T T E	JACK	TX90	237	695176	ONA	1973	TAYLOR BAYOU SOUTH	JEFFERSON	TX30	245	698550	ONA	1959
T U G	JONES	TX70	253	007974	OA	1984	TAYLOR CADE	RUNNELS	TX75	399	011872	O	1987
T W MILLER	RUNNELS	TX75	399	015841	O	1995	TAYLOR COUNTY REGULAR	TAYLOR	TX70	441	698612	ONA	1916
T W P	RUNNELS	TX75	399	014395	OA	1991	TAYLOR CREEK	RUSK	TX60	401	006466	N	1986
T X L	ECTOR	TX80	135	695233	OA	1944	TAYLOR DRAW	UPTON	TX75	461	009345	OA	1985
T X L NORTH	ECTOR	TX80	135	695264	OA	1959	TAYLOR HILL	THROCKMORTON	TX70	447	698674	OA	1978
T X L NW	ECTOR	TX80	135	695295	O	1956	TAYLOR HILL SOUTH	THROCKMORTON	TX70	447	015056	OA	1991
T-4 RANCH	CROCKETT	TX75	105	017642	O	2004	TAYLOR HILL WEST	THROCKMORTON	TX70	447	014488	OA	1992
TAACK	YOUNG	TX90	503	695326	OA	1966	TAYLOR LAKE	HARRIS	TX30	201	698736	ONA	1965
TABASCO	HIDALGO	TX40	215	695357	ONA	1952	TAYLOR LAKE EAST	HARRIS	TX30	201	010864	N	1985
TABASCO NORTH	HIDALGO	TX40	215	695388	N	1953	TAYLOR LAKE NORTH	HARRIS	TX30	201	015057	N	1993
TABASCO WEST	HIDALGO	TX40	215	003542	N	1987	TAYLOR LAKE WEST	HARRIS	TX30	201	010213	N	1985
TABIATHA	WHARTON	TX30	481	695394	N	1977	TAYLOR LINK	PECOS	TX80	371	698767	ONA	1929
TABOR	HARDEMAN	TX90	197	695543	O	1991	TAYLOR LINK WEST	PECOS	TX80	371	009494	OA	1984
TACKETT	SHACKELFORD	TX70	417	695574	OA	1982	TAYLOR-INA	MEDINA	TX10	325	698705	ONA	1922
TACKETT	YOUNG	TX90	503	695574	O	1946	TAYLORS BAYOU	JEFFERSON	TX30	245	006937	N	1984
TACOMA	PANOLA	TX60	365	695667	O	1936	TAYLOR-WILSON	STEPHENS	TX70	429	007676	ONA	1983
TAFF	EASTLAND	TX70	133	007977	ONA	1982	T-BIRD	JIM HOGG	TX40	247	002733	N	1999
TAFFEY	MONTAGUE	TX90	337	695677	OA	1977	T-B-M	WICHITA	TX90	485	694675	O	1954
TAFFHY	LOVING	TX80	301	004052	N	1982	T-BO	WILSON	TX10	493	694706	O	1958
TAFT	SAN PATRICIO	TX40	409	695760	ONA	1935	T-C	REFUGIO	TX20	391	694737	OA	1952
TAFT DEEP	SAN PATRICIO	TX40	409	695791	OA	1959	T-C-B	JIM WELLS	TX40	249	006982	N	1973
TAFT DEEP NE	SAN PATRICIO	TX40	409	695822	O	1960	T-C-B EAST	KLEBERG	TX40	273	017775	ONA	1977
TAFT EAST	SAN PATRICIO	TX40	409	695915	ONA	1946	T-C-B WEST	KLEBERG	TX40	273	009344	N	1985
TAFT NE	SAN PATRICIO	TX40	409	695946	ONA	1963	TDC	MONTAGUE	TX90	337	002470	OA	1979
TAFT NORTH	SAN PATRICIO	TX40	409	695977	ONA	1960	TDC CROWLEY	JACK	TX90	237	016547	OA	2000
TAFT SE	SAN PATRICIO	TX40	409	696008	OA	1960	T-E-A	MCMULLEN	TX10	311	694954	OA	1955
TAFT SOUTH	SAN PATRICIO	TX40	409	696039	ONA	1952	TEA JAY	WEBB	TX40	479	015422	N	1995
TAFT SW	SAN PATRICIO	TX40	409	693054	N	1977	TEAGUE	FREESTONE	TX50	161	699279	N	1945
TAFT WEST	SAN PATRICIO	TX40	409	696070	ONA	1950	TEAGUE NE	FREESTONE	TX50	161	008641	N	1984
TAGUACHE CREEK	ZAPATA	TX40	505	011870	N	1987	TEAGUE SOUTH	FREESTONE	TX50	161	699297	N	1979
TAHOE	GAINES	TX85	165	001348	N	1981	TEAGUE SOUTH	LIMESTONE	TX50	293	699297	N	1983
TAHOKA	LYNN	TX85	305	696101	OA	1953	TEAGUE SW	FREESTONE	TX50	161	699304	N	1974
TAHOKA NORTH	LYNN	TX85	305	007978	OA	1982	TEAGUE TOWNSITE	FREESTONE	TX50	161	699307	N	1967
TAIL FEATHERS	WHARTON	TX30	481	015421	N	1994	TEAGUE TOWNSITE	LIMESTONE	TX50	293	699307	N	1991
TAIT	COLORADO	TX30	089	696132	N	1951	TEAGUE WEST	FREESTONE	TX50	161	699310	N	1952
TAJOS	KENEDY	TX40	261	696194	N	1964	TEAGUE-KELLER	BROWN	TX70	049	014294	N	1987
TAL VEZ	WEBB	TX40	479	696225	ONA	1950	TEAGUE-SAGE	BROWN	TX70	049	011602	OA	1987
TAL VEZ EAST	WEBB	TX40	479	696228	ONA	1975	TEAL	MCMULLEN	TX10	311	699333	ONA	1975
TAL VEZ SOUTH	WEBB	TX40	479	696256	ON	1952	TEAL SOUTH	MCMULLEN	TX10	311	012291	OA	1988
TALBERT EAST	WILBARGER	TX90	487	002467	OA	1981	TEAM	HARDEMAN	TX90	197	015058	O	1994
TALBOT	HOWARD	TX80	227	696359	ONA	1994	TEARE TRUST	LIPSCOMB	TX95	295	011016	N	1985
TALCO	FRANKLIN	TX60	159	696380	OA	1936							

TEXAS

Field Name	County Name	State Sub	Co Code	Field Code	Field Disc Type	Year	Field Name	County Name	State Sub	Co Code	Field Code	Field Disc Type	Year
TECULA SE	CHEROKEE	TX60	073	000824	N	1981	TEXFEL	HEMPHILL	TX95	211	012640	N	1988
TECULA SOUTH	CHEROKEE	TX60	073	000825	OA	1980	TEX-FLOL	GAINES	TX85	165	702518	OA	1977
TECUMSEH	CALLAHAN	TX70	059	008965	OA	1985	TEX-HAMON	DAWSON	TX85	115	702534	OA	1962
TEDBIT	GAINES	TX85	165	700116	OA	1971	TEX-HAMON	MARTIN	TX80	317	702534	OA	1962
TEE BOX	HENDERSON	TX50	213	011873	N	1987	TEX-HAMON NORTH	DAWSON	TX85	115	007677	OA	1982
TEE JAY	EASTLAND	TX70	133	002957	ONA	1977	TEX-HARVEY	MIDLAND	TX80	329	702565	O	1949
TEE JAY NORTH	EASTLAND	TX70	133	006171	N	1983	TEXHOMA	SHERMAN	TX95	421	703154	N	1994
TEEL	JASPER	TX30	241	017730	N	2004	TEXLAW	PECOS	TX80	371	703179	O	1974
TEHUACANA	LIMESTONE	TX50	293	700178	O	1940	TEX-MEX	GAINES	TX85	165	702596	ONA	1951
TEHUACANA CREEK	FREESTONE	TX50	161	001354	N	1981	TEX-MEX SE	GAINES	TX85	165	702627	OA	1963
TEICHMAN POINT	GALVESTON	TX30	167	700222	N	1976	TEXO	YOUNG	TX90	503	703216	O	1955
TEIPAS WEST	JIM WELLS	TX40	249	004054	N	1982	TEXOLA	WHEELER	TX95	483	703230	N	1977
TEIR	THROCKMORTON	TX70	447	700240	OA	1957	TEXOLINE	ERATH	TX70	143	703247	N	1962
TEJAS	GOLIAD	TX20	175	700271	ONA	1970	TEXOMA	KNOX	TX90	275	703278	O	1956
TEJAS	SHACKELFORD	TX70	417	700271	ONA	1977	TEXOMA EAST	KNOX	TX90	275	703309	OA	1956
TELARANA	BEE	TX20	025	700488	ON	1959	TEXOMA NE	KNOX	TX90	275	703340	O	1956
TELARANA	REFUGIO	TX20	391	700488	ON	1959	TEXON	REAGAN	TX75	383	703402	ON	1963
TELARANA NORTH	BEE	TX20	025	700519	OA	1970	TEXON EAST	REAGAN	TX75	383	010865	ONA	1986
TELEPHONE POST	MCMULLEN	TX10	311	009346	OA	1985	TEXON NORTH	REAGAN	TX75	383	703433	O	1967
TELFERNER	VICTORIA	TX20	469	700581	ONA	1937	TEXON SOUTH	REAGAN	TX75	383	703464	ONA	1968
TELFERNER EAST	VICTORIA	TX20	469	700612	ONA	1945	TEXON WEST	REAGAN	TX75	383	703495	OA	1964
TELFERNER NE	VICTORIA	TX20	469	700625	N	1981	TEX-PAC	GAINES	TX85	165	702658	ONA	1956
TELFERNER NORTH	VICTORIA	TX20	469	700643	ONA	1960	TEX-PAC SOUTH	GAINES	TX85	165	702665	O	1975
TELFERNER NW	VICTORIA	TX20	469	008339	N	1980	TEX-SIN	GAINES	TX85	165	702689	OA	1962
TELFERNER SOUTH	VICTORIA	TX20	469	700674	N	1967	TEX-SIN NE	GAINES	TX85	165	702711	ON	1973
TELFERNER SW	VICTORIA	TX20	469	700680	N	1972	TEXTOR	THROCKMORTON	TX70	447	003514	O	1998
TELFERNER WEST	VICTORIA	TX20	469	013942	N	1990	THALIA	FOARD	TX90	155	703790	ONA	1947
TEMPAS	ZAPATA	TX40	505	004055	N	1982	THALIA NORTH	FOARD	TX90	155	703821	OA	1965
TEMPLETON	COLEMAN	TX70	083	700922	ONA	1947	THALIA WEST	FOARD	TX90	155	703852	OA	1972
TEMPLETON EAST	COLEMAN	TX70	083	700953	O	1954	THANKS	WILBARGER	TX90	487	017869	O	2005
TEMPLETON NORTH	COLEMAN	TX70	083	700984	ONA	1959	THANKSGIVING	DUVAL	TX40	131	703883	ONA	1955
TEN GALLON	SCURRY	TX85	415	014295	OA	1992	THANKSGIVING	NOLAN	TX70	353	703883	OA	1981
TEN MILE CREEK	ORANGE	TX30	361	701077	ONA	1962	THANKSGIVING SOUTH	DUVAL	TX40	131	703914	ONA	1968
TENA	SHACKELFORD	TX70	417	701142	OA	1979	THE DOXOLOGY	HIDALGO	TX40	215	002950	N	1998
TENACITY	ANDREWS	TX80	003	012961	OA	2000	THE PRINCE	JACKSON	TX20	239	015059	N	1994
TENAHA	SHELBY	TX60	419	701170	N	1965	THE RAPTURE	LAVACA	TX20	285	004298	N	1997
TENAHA SOUTH	SHELBY	TX60	419	004538	N	1983	THE RUB	JACKSON	TX20	239	015060	N	1993
TENAHA SW	SHELBY	TX60	419	701176	N	1976	THE RWA	VICTORIA	TX20	469	016463	OA	1999
TENAL	YOUNG	TX90	503	701185	OA	1975	THE TRINITY	RUNNELS	TX75	399	007567	OA	1997
TENAZ	PECOS	TX80	371	701193	ONA	1978	THEDA GRIMM	PECOS	TX80	371	704038	N	1963
TENERIAS	KENEDY	TX40	261	701201	N	1953	THEIS	BEE	TX20	025	704069	ONA	1945
TENERIAS	WILLACY	TX40	489	701201	N	1953	THEIS SOUTH	BEE	TX20	025	704078	N	1976
TENISON	GLASSCOCK	TX80	173	013563	OA	1990	THEIS SW	BEE	TX20	025	017229	O	2002
TENNA	WHARTON	TX30	481	014137	OA	1991	THEISS	HARDEMAN	TX90	197	007983	OA	1982
TENNESSEE COLONY	ANDERSON	TX60	001	701263	ONA	1949	THEIS-WILCOX	BEE	TX20	025	011875	N	1962
TENNESSEE COLONY EAST	ANDERSON	TX60	001	701294	N	1972	THELJON	STARR	TX40	427	704100	ONA	1952
TENNESSEE COLONY NE	ANDERSON	TX60	001	701304	OA	1976	THEO JIREH	EASTLAND	TX70	133	008643	ONA	1984
TENNESSEE COLONY NORTH	ANDERSON	TX60	001	017774	N	2003	THEODORE	SCHLEICHER	TX75	413	014822	OA	1993
TENNESSEE COLONY SW	ANDERSON	TX60	001	008340	OA	1981	THETFORD	WISE	TX90	497	704162	ON	1959
TENNEY CREEK	CALDWELL	TX10	055	701325	OA	1940	THEUVENINS CREEK	TYLER	TX30	457	704193	OA	1957
TENNYSON	COKE	TX75	081	701356	O	1948	THEUVENINS CREEK NORTH	TYLER	TX30	457	704224	O	1959
TEN-TEN	BEE	TX20	025	002042	N	1998	THEUVENINS CREEK SOUTH	TYLER	TX30	457	704255	ONA	1965
TEPCO	COOKE	TX90	097	010215	OA	1985	THIGPEN	GOLIAD	TX20	175	704364	N	1975
TEPE SLAVIN	HEMPHILL	TX95	211	018434	N	2006	THIGPEN	PECOS	TX80	371	704364	OA	1980
TERCERA VEZ	GAINES	TX85	165	008642	OA	1984	THIGPEN	PECOS	TX80	371	704379	ONA	1958
TEREE	STEPHENS	TX70	429	701573	O	1959	THIGPIN SOUTH	PECOS	TX80	371	704410	O	1970
TERESA	JACK	TX90	237	701604	OA	1979	THIRD CHOICE	JONES	TX70	253	013752	OA	1991
TERESA	JIM WELLS	TX40	249	701604	N	1955	THIRTEEN	DIMMIT	TX10	127	704503	OA	1959
TERESA	WISE	TX90	497	701604	OA	1979	THIRTEEN EAST	DIMMIT	TX10	127	704534	OA	1959
TERI	SHACKELFORD	TX70	417	001355	OA	1979	THIRTEEN SOUTH	DIMMIT	TX10	127	002474	ONA	1980
TERRA ROSS	KING	TX85	269	011274	O	1987	THIRTEEN WEST	DIMMIT	TX10	127	704596	OA	1965
TERRATORY	UPTON	TX75	461	010216	OA	1985	THIRTY-THIRTY	BORDEN	TX85	033	704658	O	1958
TERRILL	YOUNG	TX90	503	702052	OA	1977	THISTLE	PECOS	TX80	371	704742	OA	1984
TERRILL POINT	GOLIAD	TX20	175	702069	ONA	1943	THOMAND	IRION	TX75	235	704844	O	1952
TERRILL POINT	VICTORIA	TX20	469	702069	N	1951	THOMAS	COLORADO	TX30	089	704875	N	1969
TERRILL POINT EAST	GOLIAD	TX20	175	702100	ONA	1967	THOMAS	COTTLE	TX85	101	704875	N	1982
TERRILL POINT SOUTH	GOLIAD	TX20	175	702131	OA	1967	THOMAS	JACK	TX90	237	704875	O	1951
TERRILL POINT WEST	GOLIAD	TX20	175	702162	ONA	1952	THOMAS	JONES	TX70	253	704875	OA	1983
TERRY	FISHER	TX70	151	702193	OA	1963	THOMAS	RUNNELS	TX75	399	704875	N	1984
TERRY	STERLING	TX80	431	702193	OA	1981	THOMAS	YOUNG	TX90	503	704875	ONA	1982
TERRY NORMAN	MENARD	TX75	327	702235	OA	1977	THOMAS DIX	SAN PATRICIO	TX40	409	704968	ONA	1953
TERRYON	TERRY	TX85	445	702255	OA	1954	THOMAS DIX SW	SAN PATRICIO	TX40	409	704999	O	1955
TERRYON NORTH	TERRY	TX85	445	015897	O	1996	THOMAS LAKE	HENDERSON	TX50	213	001358	ONA	1979
TERRYVILLE	DE WITT	TX20	123	702286	ONA	1974	THOMAS LOCKHART	DUVAL	TX40	131	705030	ONA	1937
TERRYVILLE SW	DE WITT	TX20	123	702317	N	1961	THOMAS RANCH	NOLAN	TX70	353	705080	ONA	1978
TERRYVILLE WEST	DE WITT	TX20	123	702348	ONA	1969	THOMAS TANK	DUVAL	TX40	131	014722	O	1994
TESORO	DUVAL	TX40	131	702379	ONA	1938	THOMAS-DAVIS	STEPHENS	TX70	429	704937	O	1958
TEX SHAHEEN	SCURRY	TX85	415	018866	O	2006	THOMAS-FULLER	YOUNG	TX90	503	705011	OA	1973
TEXAKOMA	YOUNG	TX90	503	013082	OA	1988	THOMASON	CROCKETT	TX75	105	705110	N	1976
TEXAKOMA HORSE CREEK	THROCKMORTON	TX70	447	013311	OA	1989	THOMASON	NEWTON	TX30	351	705110	OA	1972
TEXAM	LIVE OAK	TX20	297	702720	ON	1957	THOMASTON	DE WITT	TX20	123	705123	ONA	1940
TEX-AM	JACK	TX90	237	702503	OA	1951	THOMASTON	VICTORIA	TX20	469	705123	ONA	1940
TEX-AM	PALO PINTO	TX70	363	702503	O	1982	THOMASTON NORTH	DE WITT	TX20	123	705154	ON	1969
TEXAM EAST	LIVE OAK	TX20	297	702751	ONA	1963	THOMPSON	FORT BEND	TX30	157	705216	ONA	1921
TEXAM NORTH	LIVE OAK	TX20	297	702756	N	1978	THOMPSON	MITCHELL	TX80	335	705216	OA	1980
TEXAM SOUTH	LIVE OAK	TX20	297	702782	ONA	1957	THOMPSON	TAYLOR	TX70	441	705216	OA	1982
TEXAN GARDENS	HIDALGO	TX40	215	702813	N	1963	THOMPSON BEND	MAVERICK	TX10	323	002475	OA	1980
TEXAN GARDENS NE	HIDALGO	TX40	215	013312	N	1989	THOMPSON NORTH	FORT BEND	TX30	157	705309	OA	1939
TEXAN GARDENS NORTH	HIDALGO	TX40	215	002472	N	1982	THOMPSON SE	FORT BEND	TX30	157	705371	OA	1956
TEXAN GARDENS WEST	HIDALGO	TX40	215	017334	N	2002	THOMPSON SOUTH	FORT BEND	TX30	157	705402	ONA	1940
TEXANA	JACKSON	TX20	239	702844	ONA	1943	THOMPSON SW	FORT BEND	TX30	157	705433	OA	1956
TEXANA EAST	JACKSON	TX20	239	702875	O	1964	THOMPSON WEST	FORT BEND	TX30	157	018539	N	2006
TEXANA NORTH	JACKSON	TX20	239	702906	ONA	1959	THOMPSONVILLE NE	JIM HOGG	TX40	247	705588	ONA	1959
TEXANA SOUTH	JACKSON	TX20	239	702937	ON	1960	THOMPSONVILLE NE	WEBB	TX40	479	705588	ONA	1959
TEXANA SW	JACKSON	TX20	239	702968	N	1964	THOR	PANOLA	TX60	365	006489	N	1984
TEXANA WEST	JACKSON	TX20	239	702999	N	1966	THOREEN	ZAVALA	TX10	507	002476	ONA	1981
TEXANITA	STARR	TX40	427	014172	N	1991	THOR-HAGGERTY	HARRISON	TX60	203	011275	OA	1987
TEX-ANN	STEPHENS	TX70	429	013310	ONA	1989	THORN	COOKE	TX90	097	705681	OA	1976
TEXARKANA SOUTH	BOWIE	TX60	037	703045	OA	1975	THORN	KIMBLE	TX75	267	705681	N	1974
TEXARKANA WEST	BOWIE	TX60	037	010217	OA	1985	THORN BERRY SOUTH	CLAY	TX90	077	014823	O	1993
TEXAS BEND	LOVING	TX80	301	703061	N	1971	THORNBURG	NOLAN	TX70	353	705743	OA	1980
TEXAS CITY DIKE</													

Field Name	County Name	State Sub	Co Code	Field Code	Field Disc Type Year	Field Name	County Name	State Sub	Co Code	Field Code	Field Disc Type Year
THRASHER	COOKE	TX90	097	706208	OA 1959	TIPPEN	COTTLE	TX85	101	709246	ONA 1964
THREADDGILL	MONTAGUE	TX90	337	706239	OA 1951	TIPPEN SE	COTTLE	TX85	101	709277	OA 1969
THREE ACES	CALLAHAN	TX70	059	706301	OA 1953	TIPPEN SOUTH	COTTLE	TX85	101	709292	N 1978
THREE ACRES SOUTH	CALLAHAN	TX70	059	706332	N 1963	TIPPEN SW	COTTLE	TX85	101	709308	ONA 1967
THREE B	YOUNG	TX90	503	706361	OA 1974	TIPPETT	CROCKETT	TX75	105	709339	ONA 1947
THREE BAR	ANDREWS	TX80	003	706363	ONA 1945	TIPPETT	PECOS	TX80	371	709339	ONA 1947
THREE BILLIES	STONEWALL	TX70	433	013164	OA 1989	TIPPETT EAST	CROCKETT	TX75	105	709370	ON 1955
THREE CORRALS	ROBERTS	TX95	393	013529	N 1989	TIPPETT NORTH	CROCKETT	TX75	105	709401	ONA 1961
THREE GIRLS	WINKLER	TX80	495	010866	N 1986	TIPPETT SOUTH	CROCKETT	TX75	105	709432	ONA 1958
THREE ISLANDS EAST	CAMERON	TX40	061	706425	N 1955	TIPPETT SOUTH	PECOS	TX80	371	709432	ONA 1958
THREE J	GALVESTON	TX30	167	012641	N 1988	TIPPETT SW	CROCKETT	TX75	105	007986	OA 1980
THREE LEAGUERS	ECTOR	TX80	135	013943	O 1991	TIPPETT SW	PECOS	TX80	371	007986	OA 1980
THREE MUSKATEERS	PALO PINTO	TX70	363	706563	ONA 1978	TIPPETT WEST	CROCKETT	TX75	105	709463	ONA 1966
THREE NAGS	ECTOR	TX80	135	014078	OA 1991	TIPPETT WEST	PECOS	TX80	371	709463	ONA 1966
THREE NINOS	GLASSCOCK	TX80	173	015586	O 1996	TIPPIE	JACKSON	TX20	239	015063	N 1994
THREE RIVERS	LIVE OAK	TX20	297	000107	N 1981	TIPPLE	JACKSON	TX20	239	014826	N 1994
THREE SISTERS	SHACKELFORD	TX70	417	706673	O 1957	TIPTON	JACK	TX90	237	709525	ONA 1981
THREE WAY	EASTLAND	TX70	133	007984	N 1982	TIPTON	STEPHENS	TX70	429	709525	ONA 1949
THREE WAY	GARZA	TX85	169	007984	OA 1958	TIPTON	TAYLOR	TX70	441	709525	OA 1983
THREE-FIFTY	HOWARD	TX80	227	002479	OA 1981	TIPTON EAST	STEPHENS	TX70	429	709556	N 1962
THREE-M	TOM GREEN	TX75	451	012642	OA 1988	TIPTON NORTH	STEPHENS	TX70	429	709587	OA 1953
THREE-O-THREE	GAINES	TX85	165	014138	OA 1991	TIRA EAST	HOPKINS	TX50	223	007987	O 1982
THREET	ARCHER	TX90	009	706797	O 1958	TISDALE	SCHLEICHER	TX75	413	709618	O 1962
THREET-T	ARCHER	TX90	009	012643	OA 1988	TIVOLI	REFUGIO	TX20	391	709804	O 1952
THREET SOUTH	ARCHER	TX90	009	706828	O 1959	TIVOLI SOUTH	REFUGIO	TX20	391	002482	OA 1981
THREE-WAY	ARCHER	TX90	009	706735	O 1951	TJB	PALO PINTO	TX70	363	001365	N 1980
THREE-WAY EAST	ARCHER	TX90	009	706766	OA 1961	TJB	WICK	TX90	497	001365	OA 1982
THRIFTY	BROWN	TX70	049	706859	OA 1946	TJN	JACK	TX90	237	008346	OA 1982
THRIFTY NORTH	BROWN	TX70	049	010867	O 1986	TLOC	TERRY	TX85	445	001366	OA 1980
THRIFTY SOUTH	BROWN	TX70	049	004541	OA 1983	TMBRING	REEVES	TX80	389	017019	ON 2001
THRIFTY WEST	BROWN	TX70	049	014489	O 1992	T-N-T	KNOX	TX90	275	015842	O 1956
THRKMNTN. LC -95-	THROCKMORTON	TX70	447	015529	O 1996	TOADFLAX	POLK	TX30	373	017643	N 2004
THROCKMORTON	THROCKMORTON	TX70	447	011606	ON 1987	TOALSON	FRIO	TX10	163	710185	OA 1963
THROCKMORTON CO REGULAR	THROCKMORTON	TX70	447	706890	ONA 1924	TOBACCO CREEK	DAWSON	TX85	115	013945	O 1991
THROCKMORTON EAST	THROCKMORTON	TX70	447	706921	OA 1959	TOBE	GARZA	TX85	169	710278	OA 1951
THROCKMORTON L&C 116	THROCKMORTON	TX70	447	015530	O 1996	TOBE NORTH	GARZA	TX85	169	010222	OA 1985
THROCKMORTON NORTH	THROCKMORTON	TX70	447	706952	OA 1950	TOBE SOUTH	GARZA	TX85	169	710309	O 1966
THROCKMORTON NW	THROCKMORTON	TX70	447	706962	OA 1973	TOBIN INCA	KARNES	TX20	255	710433	N 1954
THROCKMORTON SE	THROCKMORTON	TX70	447	006511	OA 1984	TOBORG	CROCKETT	TX75	105	710464	OA 1928
THROCKMORTON SOUTH	THROCKMORTON	TX70	447	706983	OA 1955	TOBORG	PECOS	TX80	371	710464	OA 1928
THROCKMORTON SW	THROCKMORTON	TX70	447	002480	N 1982	TOBOSA	THROCKMORTON	TX70	447	001367	OA 1981
THUNDER	JONES	TX70	253	707055	OA 1984	TOBY	GALVESTON	TX30	167	005653	N 1991
THUNDER VALLEY	NOLAN	TX70	353	015952	O 1980	TOBY J	STEPHENS	TX70	429	001368	N 1943
THUNDERBIRD	PALO PINTO	TX70	363	707066	OA 1982	TOBY-JO	GAINES	TX85	165	710495	O 1954
THUNDERBIRD	PECOS	TX80	371	707066	ONA 1972	TOCO	ARCHER	TX90	009	710568	O 1975
THUNDERCLOUD	COLEMAN	TX70	083	007985	N 1981	TOCQUIGNY	DIMMIT	TX10	127	710577	ON 1975
THURBER LAKE	ERATH	TX70	143	001360	N 1980	TOD SLOAN	LIBERTY	TX30	291	012433	OA 1988
THURBER RANCH	ERATH	TX70	143	011276	N 1986	TODD	CROCKETT	TX75	105	710588	ONA 1933
THURMAN	JONES	TX70	253	707091	O 1974	TODD DEEP	CROCKETT	TX75	105	710619	OA 1940
THURSDAY	TRINITY	TX30	455	707107	N 1972	TODD EAST	CROCKETT	TX75	105	710650	O 1954
THURSDAY WEST	TRINITY	TX30	455	707120	OA 1975	TODD NE	CROCKETT	TX75	105	710681	O 1964
TIBALDO	GALVESTON	TX30	167	008345	ONA 1982	TODD NORTH	CROCKETT	TX75	105	710712	OA 1953
TIDEHAVEN	MATAGORDA	TX30	321	707355	ONA 1946	TODD NW	CROCKETT	TX75	105	710743	ONA 1954
TIDEHAVEN DEEP	MATAGORDA	TX30	321	707384	N 1972	TODD SOUTH	CROCKETT	TX75	105	016738	O 1992
TIDEHAVEN EAST	MATAGORDA	TX30	321	707386	ON 1968	TODD SW	CROCKETT	TX75	105	710774	OA 1965
TIDEHAVEN NORTH	MATAGORDA	TX30	321	707417	ONA 1955	TODD WEST	CROCKETT	TX75	105	710805	OA 1966
TIDEHAVEN SOUTH	MATAGORDA	TX30	321	707448	N 1946	TODDLAW	CROCKETT	TX75	105	009643	O 1982
TIDEHAVEN WEST	MATAGORDA	TX30	321	707479	N 1962	TODDLAW	CROCKETT	TX75	105	710848	N 1978
TIDWELL	WISE	TX90	497	707541	OA 1955	TODOS SANTOS	HIDALGO	TX40	215	710867	N 1964
TIERNEY	DE WITT	TX20	123	707543	N 1984	TOE NAIL	SCHLEICHER	TX75	413	710898	ONA 1953
TIERRA RICA	DUVAL	TX40	131	013084	N 1989	TOE NAIL	TOM GREEN	TX75	451	710898	OA 1953
TIFFANY	WEBB	TX40	479	006173	N 1983	TOE NAIL NORTH	TOM GREEN	TX75	451	014399	ON 1991
TIGER	DUVAL	TX40	131	707572	ON 1950	TOGA	LAMPASAS	TX70	281	018873	N 2006
TIGER BEND	LAVACA	TX20	285	014825	N 1993	TOKEEN	RUNNELS	TX75	399	008646	N 1984
TIGNER	FORT BEND	TX30	157	002647	N 1999	TOKIO	TERRY	TX85	445	711177	ONA 1962
TIGRE GRANDE	ZAPATA	TX40	505	012294	N 1987	TOKIO EAST	TERRY	TX85	445	006605	OA 1984
TIJERINA	JIM WELLS	TX40	249	707851	O 1944	TOKIO SOUTH	TERRY	TX85	445	711208	OA 1953
TIJERINA-CANALES	JIM WELLS	TX40	249	707882	O 1944	TOKIO SOUTH	YOAKUM	TX85	501	711208	OA 1953
TIJERINA-CANALES-BLUCHER	JIM WELLS	TX40	249	707913	ONA 1941	TOKIO SW	YOAKUM	TX85	501	018532	O 2005
TIJERINA-CANALES-BLUCHER	KLEBERG	TX40	273	707913	ONA 1941	TOKIO WEST	YOAKUM	TX85	501	722431	OA 1977
TIJERINA-CNLS-BLUCHR EAST	KLEBERG	TX40	273	707944	ONA 1966	TOLAR	FISHER	TX70	151	711270	ONA 1950
TILDEN EAST	MCMULLEN	TX10	311	708068	N 1977	TOLAR EAST	FISHER	TX70	151	711301	N 1965
TILDEN SE	MCMULLEN	TX10	311	708130	O 1954	TOLBERT	STEPHENS	TX70	429	711332	N 1952
TILDEN SOUTH	MCMULLEN	TX10	311	708161	ONA 1955	TOLBERT	WILBARGER	TX90	487	711332	OA 1946
TILGHMAN	JACK	TX90	237	708223	ON 1949	TOLBERT EAST	WILBARGER	TX90	487	007988	OA 1981
TILLERSON	OCHILTREE	TX95	357	006725	N 1984	TOLSON	VICTORIA	TX20	469	711487	N 1954
TILLERY	SCHLEICHER	TX75	413	708254	ONA 1953	TOM	HOWARD	TX80	227	711518	OA 1984
TILLERY NW	SCHLEICHER	TX75	413	708285	ON 1968	TOM	KING	TX85	269	711518	N 1979
TILLERY SOUTH	SCHLEICHER	TX75	413	708316	N 1968	TOM	THROCKMORTON	TX70	447	711518	OA 1966
TILLERY SW	SCHLEICHER	TX75	413	708347	ONA 1953	TOM ALLEN	JIM HOGG	TX40	247	711549	OA 1962
TILLMON	LIMESTONE	TX50	293	708378	N 1969	TOM B	KING	TX85	269	711580	OA 1952
TILTIN TOM	STONEWALL	TX70	433	015343	O 1994	TOM BOMAR	RUNNELS	TX75	399	010223	OA 1985
TILTON	CALLAHAN	TX70	059	708409	N 1979	TOM CAT	SHACKELFORD	TX70	417	010634	N 1995
TIM MITCHELL	PARKER	TX70	367	001362	N 1981	TOM DARLING	HASKELL	TX70	207	711745	OA 1973
TIMBER CREEK	COOKE	TX90	097	708502	ONA 1963	TOM EAST	BROOKS	TX40	047	017178	N 2001
TIMES	WILBARGER	TX90	487	708626	OA 1969	TOM GRAHAM	JIM WELLS	TX40	249	711766	ONA 1938
TIMI	DUVAL	TX40	131	012644	N 1988	TOM GRAHAM WEST	JIM WELLS	TX40	249	711797	ONA 1965
TIMMINS	HARRISON	TX60	203	013530	N 1988	TOM GRAHAM NORTH	JIM WELLS	TX40	249	711828	ON 1945
TIMMONS	PARKER	TX70	367	001363	N 1980	TOM J	BRAZOS	TX30	041	008347	O 1980
TIMN	STEPHENS	TX70	429	009642	OA 1982	TOM KETCHUM	IRION	TX75	235	711844	ONA 1975
TIMN II	STEPHENS	TX70	429	004056	O 1982	TOM LYNE	LIVE OAK	TX20	297	711859	ONA 1948
TIMPSON	SHELBY	TX60	419	708750	ONA 1964	TOM LYNE EAST	LIVE OAK	TX20	297	711890	N 1961
TIMPSON NE	SHELBY	TX60	419	708766	N 1976	TOM LYNE NE	LIVE OAK	TX20	297	711905	ONA 1973
TIMPSON NORTH	SHELBY	TX60	419	708769	N 1981	TOM LYNE NORTH	LIVE OAK	TX20	297	711921	ON 1966
TIMS	JONES	TX70	253	015062	O 1994	TOM LYNE WEST	LIVE OAK	TX20	297	006726	N 1982
TIN CUP	EASTLAND	TX70	133	708812	OA 1978	TOM M	VAL VERDE	TX10	465	002483	N 1982
TIN TOP LIME	PARKER	TX70	367	016751	N 1985	TOM MEDDERS	MONTAGUE	TX90	337	711952	O 1952
TINA NELL	ANDERSON	TX60	001	708843	O 1967	TOM MILLER	RUNNELS	TX75	399	015747	OA 1995
TINA NYCE	MONTAGUE	TX90	337	009347	OA 1985	TOM OCONNOR	REFUGIO	TX20	391	711983	ONA 1934
TINDALL	EASTLAND	TX70	133	001364	OA 1979	TOM OCONNOR NORTH	REFUGIO	TX20	391	712014	O 1959
TINDOL	LIVE OAK	TX20	297	005281	N 1997	TOM PETTY	ARCHER	TX90	009	712045	O 1956
TINER	JONES	TX70	253	708905	OA 1955	TOM RANCH	MARTIN	TX80	317	006727	OA 1984
TINK	MCCULLOCH	TX75	307	003947	N 1983	TOM ROBERTS	ECTOR	TX80	135	712107	OA 1955
TINSLEY	DE WITT	TX20	123	708936	N 1964	TOM SHEARMAN	WEBB	TX40	479	712123	N 1977
TINTOP	PARKER	TX70	367	709025	N 1975	TOM STEELE	RUSK	TX60	401	712138	O 1962
TINTOP EAST	PARKER	TX70	367	709029	N 1961	TOM T	CROCKETT	TX75	105	712153	OA 1978
TINY TIM	TOM GREEN	TX75	451	013086	O 1989	TOM WALSH	WEBB	TX40	479	712200	ONA 1959
TIO AYOLA	BROOKS	TX40	047	709045	ON 1974	TOM WALSH WEST	WEBB	TX40	479	012297	N 1985
TIO PANCHO	KLEBERG	TX40									

TEXAS

Field Name	County Name	State Sub	Co Code	Field Code	Field Disc Type	Year	Field Name	County Name	State Sub	Co Code	Field Code	Field Disc Type	Year
TOMBALL	MONTGOMERY	TX30	339	712262	ONA	1933	TRENT NORTH	JONES	TX70	253	716618	O	1956
TOMBALL EAST	HARRIS	TX30	201	712293	N	1965	TRENT SOUTH	TAYLOR	TX70	441	716649	O	1953
TOMBALL NE	HARRIS	TX30	201	712324	N	1955	TRES ALAS	CULBERSON	TX80	109	716757	N	1979
TOMBALL NE	MONTGOMERY	TX30	339	712324	N	1955	TRES AMIGOS	GLASSCOCK	TX80	173	013165	OA	1989
TOMBALL SE	HARRIS	TX30	201	712355	ONA	1954	TRES CORONAS	VICTORIA	TX20	469	012648	N	1988
TOMBALL SOUTH	HARRIS	TX30	201	712386	N	1963	TRES ENCANTO	LA SALLE	TX10	283	018527	O	2005
TOMBALL WEST	HARRIS	TX30	201	712417	ONA	1954	TRES ENCINOS	BROOKS	TX40	047	716773	ONA	1961
TOM-BOB	RUNNELS	TX75	399	711611	O	1954	TRES FRIJOLES	WHARTON	TX30	481	015066	N	1994
TOMCHUCK	RUNNELS	TX75	399	712448	ONA	1963	TRES TIEMPOS	VICTORIA	TX20	469	013314	OA	1989
TOMERLIN	PALO PINTO	TX70	363	001370	N	1981	TRES TOROS	LIVE OAK	TX20	297	012649	ONA	1988
TOMERLIN	PARKER	TX70	367	001370	N	1981	TRES VAQUEROS	THROCKMORTON	TX70	447	716821	OA	1974
TOMERLIN NW	PARKER	TX70	367	007989	N	1982	TREVINO	ZAPATA	TX40	505	716835	N	1956
TOMLAW	PECOS	TX80	371	712510	OA	1968	TREW	OCHILTREE	TX95	357	016794	N	2001
TOMLAW NW	PECOS	TX80	371	712541	O	1969	TREY	TAYLOR	TX70	441	716845	OA	1977
TOMLIN	EASTLAND	TX70	133	001371	N	1979	TREY PET I	LIVE OAK	TX20	297	006513	OA	1983
TOMPKINS	STONEWALL	TX70	433	712572	OA	1955	TRI BAR	LA SALLE	TX10	283	716860	N	1975
TOMPKINS EAST	STONEWALL	TX70	433	712603	O	1960	TRI BAR NORTH	LA SALLE	TX10	283	005396	OA	1983
TOMPKINS WEST	STONEWALL	TX70	433	712665	O	1957	TRI BAR SOUTH	WEBB	TX40	479	012299	N	1985
TOM-RAY	DIMMIT	TX10	127	712076	ONA	1969	TRI CHANNEL	NUECES	TX40	355	716866	ON	1958
TOMS	MONTAGUE	TX90	337	016981	O	2001	TRI CITATION	STEPHENS	TX70	429	012300	N	1987
TONI -C-	KENT	TX85	263	712812	OA	1972	TRI MERCHANT	JONES	TX70	253	012650	OA	1988
TONTO	PARKER	TX70	367	713130	N	1979	TRI MITCHELL	THROCKMORTON	TX70	447	012651	OA	1988
TONTO	SCURRY	TX85	415	713130	OA	1955	TRIAD	JACK	TX90	237	717083	OA	1954
TONTO NE	SCURRY	TX85	415	713161	OA	1966	TRIANGLE -H-	COLEMAN	TX70	083	009348	ONA	1985
TONTO NORTH	SCURRY	TX85	415	713166	OA	1975	TRIANGLE LANE	CLAY	TX90	077	717114	O	1951
TONY	HASKELL	TX70	207	006174	OA	1983	TRIANGLE RANCH	COTTLE	TX85	101	717145	O	1968
TONY P	JONES	TX70	253	016736	O	1987	TRIANGLES HEADQUARTERS	FOARD	TX90	155	011280	O	1987
TONY PAUL	JONES	TX70	253	010224	OA	1985	TRICE	WOOD	TX60	499	717300	OA	1951
TOOLAN	NACOGDOCHES	TX60	347	002484	ONA	1982	TRI-CITIES	HENDERSON	TX50	213	716897	ONA	1941
TOOLAN	RUSK	TX60	401	002484	ONA	1982	TRI-CITIES NE	HENDERSON	TX50	213	016544	OA	2000
TOOMBS	TAYLOR	TX70	441	713347	O	1950	TRI-CITIES NORTH	HENDERSON	TX50	213	716904	N	1977
TOOTER	HOWARD	TX80	227	016164	O	1996	TRI-CITY BEACH	CHAMBERS	TX30	071	003951	N	1983
TOP HAT	BOWIE	TX60	037	012645	OA	1988	TRICKHAM	BROWN	TX70	049	717331	N	1953
TOP NORRIS	YOUNG	TX90	503	713378	O	1969	TRICKHAM	COLEMAN	TX70	083	717331	ONA	1953
TOPAZ	RED RIVER	TX60	387	713440	O	1995	TRICORE	WICHITA	TX90	485	011281	O	1987
TOPPER	EASTLAND	TX70	133	003949	OA	1983	TRIFECTA	DICKENS	TX85	125	017937	ON	2005
TOPSY	JACKSON	TX20	239	713471	N	1994	TRIFINA	WILBARGER	TX90	487	002486	OA	1981
TORCH	ZAVALA	TX10	507	713533	ONA	1958	TRIGOOD	REAGAN	TX75	383	013948	N	1990
TORCH EAST	ZAVALA	TX10	507	006938	ONA	1984	TRIGOOD	SHACKELFORD	TX70	417	717455	O	1950
TORCH NORTH	ZAVALA	TX10	507	713544	N	1973	TRINIDAD	HENDERSON	TX50	213	717672	N	1966
TORDILLA	KENEDY	TX40	261	713626	N	1963	TRINIDAD SE	HENDERSON	TX50	213	003952	N	1983
TORDILLA	WILLACY	TX40	489	713626	N	1974	TRINIDAD SOUTH	HENDERSON	TX50	213	717686	OA	1978
TORDILLA NORTH NC	KENEDY	TX40	261	006079	N	1998	TRINIDAD SOUTH	NAVARRO	TX50	349	717686	OA	1978
TORDILLA SW	WILLACY	TX40	489	015344	N	1994	TRINITY	EASTLAND	TX70	133	717703	OA	1979
TORDILLA-NC	WILLACY	TX40	489	015763	N	1995	TRINITY	HOUSTON	TX60	225	717703	ONA	1934
TORDILLO CREEK	WEBB	TX40	479	713657	N	1969	TRINITY	WALKER	TX30	471	717703	N	1987
TORIAN	SAN PATRICIO	TX40	409	001372	N	1980	TRINITY	YOUNG	TX90	503	717703	OA	1977
TORNADO ALLEY	OCHILTREE	TX95	357	007990	N	1981	TRINITY BAY	CHAMBERS	TX30	071	717734	ONA	1950
TORO	REEVES	TX80	389	713719	ONA	1961	TRINITY BAY EAST	CHAMBERS	TX30	071	011019	OA	1986
TORO GRANDE	JACKSON	TX20	239	006606	N	1984	TRINITY BAY WEST	CHAMBERS	TX30	071	717765	ONA	1957
TORO GRANDE EAST	JACKSON	TX20	239	005302	N	1997	TRINITY NORTH	HOUSTON	TX60	225	013315	N	1989
TORO GRANDE NE	JACKSON	TX20	239	008647	N	1984	TRINITY RIVER DELTA	CHAMBERS	TX30	071	717827	ONA	1956
TORO GRANDE WEST	VICTORIA	TX20	469	002044	N	1998	TRINITY TRACE	DICKENS	TX85	125	011609	OA	1987
TORO SOUTH	REEVES	TX80	389	713781	O	1961	TRINITY WEST	HOUSTON	TX60	225	717858	O	1967
TORTUGAS	ZAVALA	TX10	507	713967	O	1962	TRIP COWBOYS	HOWARD	TX80	227	017872	O	2005
TOT	THROCKMORTON	TX70	447	003950	O	1983	TRIPLE A	SAN PATRICIO	TX40	409	717889	ONA	1950
TOTAL ECLIPSE	GALVESTON	TX30	167	008745	OA	1984	TRIPLE A WEST	SAN PATRICIO	TX40	409	717920	O	1955
TOTO	PALO PINTO	TX70	363	714060	ONA	1954	TRIPLE B	NOLAN	TX70	353	015426	O	1995
TOTO	PARKER	TX70	367	714060	ONA	1954	TRIPLE C	STERLING	TX80	431	717939	ONA	1973
TOTO SOUTH	PARKER	TX70	367	714091	N	1954	TRIPLE CREEK	TYLER	TX30	457	017731	N	2004
TOUCHE	CALLAHAN	TX70	059	006607	ONA	1984	TRIPLE CROWN	BROOKS	TX40	047	016157	N	2001
TOUCHSTONE	FRIO	TX10	163	714122	O	1957	TRIPLE CROWN	STEPHENS	TX70	429	016157	N	1994
TOUCHSTONE EAST	FRIO	TX10	163	714153	O	1957	TRIPLE CROWNE	BROOKS	TX40	047	017155	N	2001
TOWER	GOLIAD	TX20	175	714463	N	1983	TRIPLE D	DAWSON	TX85	115	717951	OA	1958
TOWLE	SCURRY	TX85	415	714525	OA	1957	TRIPLE D SOUTH	DAWSON	TX85	115	717982	O	1963
TOWLE SW	SCURRY	TX85	415	714556	OA	1961	TRIPLE H	COLEMAN	TX70	083	001380	ONA	1979
TOWN BLUFF	TYLER	TX30	457	004057	O	1981	TRIPLE HEAT	JONES	TX70	253	015346	O	1995
TOWNLEY	RUSK	TX60	401	017295	O	2002	TRIPLE M	HOWARD	TX80	227	718013	N	1984
TOWNSEND	PALO PINTO	TX70	363	714618	O	1969	TRIPLE M	MARTIN	TX80	317	718013	OA	1963
TOYAH	REEVES	TX80	389	714742	N	1954	TRIPLE M	STERLING	TX80	431	718013	OA	1963
TOYAH LAKE WEST	REEVES	TX80	389	714773	O	1962	TRIPLE POINT	SAN JACINTO	TX30	407	001381	N	1980
TRABOW	GARZA	TX85	169	714840	OA	1976	TRIPLE T	JONES	TX70	253	014828	O	1993
TRACE	HARRISON	TX60	203	714903	OA	1973	TRIPLE-T	ANDREWS	TX80	003	718044	OA	1952
TRACE NORTH	HARRISON	TX60	203	714949	OA	1975	TRIPLE-N	ECTOR	TX80	135	718044	OA	1952
TRACI	COLEMAN	TX70	083	006608	OA	1984	TRIPLE-S	WARD	TX80	475	718075	O	1965
TRACKER	CALLAHAN	TX70	059	010225	OA	1985	TRIPLET	JONES	TX70	253	718106	OA	1940
TRAGETY	PECOS	TX80	371	715223	N	1956	TRIPOLI	CROCKETT	TX75	105	718137	OA	1971
TRAILER	HARDEMAN	TX90	197	018487	O	2005	TRIPP	GAINES	TX85	165	718168	OA	1964
TRAIN	JEFFERSON	TX30	245	018870	O	2006	TRIPP HILL	JACK	TX90	237	011878	ONA	1987
TRAIN WRECK	REFUGIO	TX20	391	015345	ON	1994	TRI-RUE	SCURRY	TX85	415	716990	OA	1956
TRAMMELL	STEPHENS	TX70	429	715533	N	1948	TRI-RUE NE	SCURRY	TX85	415	717021	OA	1965
TRAMMELS TRACE	RUSK	TX60	401	015792	N	1995	TRI-SEARCH	STERLING	TX80	431	014490	O	1991
TRANS	MONTAGUE	TX90	337	715564	O	1955	TRISHA	HOOD	TX70	221	013089	N	1988
TRANSCONTINENTAL	ARCHER	TX90	009	715781	OA	1951	TRI-STAR	STONEWALL	TX70	433	717033	O	1973
TRANSCONTINENTAL EAST	ARCHER	TX90	009	715812	O	1955	TRITON	RUNNELS	TX75	399	718261	OA	1968
TRANSCONTINENTAL WEST	ARCHER	TX90	009	715843	O	1957	TRIUMPH	CROCKETT	TX75	105	718317	OA	1992
TRANSPORT	WEBB	TX40	479	013531	N	1989	TRIUMPH	UPTON	TX75	461	718317	OA	1992
TRANS-TEX	WHARTON	TX30	481	715595	ONA	1953	TRIUNE	CHAMBERS	TX30	071	001382	OA	1981
TRANSWESTERN REDSTONE	CLAY	TX90	077	013947	O	1991	TRI-WE	SCURRY	TX85	415	717052	OA	1958
TRANSWESTERN ST JUDE	ARCHER	TX90	009	013313	O	1989	TRIZ-LIZ	RED RIVER	TX60	387	718416	OA	1950
TRAVIS	THROCKMORTON	TX70	447	716184	OA	1953	TRIX-LIZ	TITUS	TX60	449	718416	OA	1950
TRAVIS COUNTY SCHOOL	THROCKMORTON	TX70	447	716193	OA	1974	TRIX-LIZ EAST	TITUS	TX60	449	718447	OA	1960
TRAVIS HIGGINS	MAVERICK	TX10	323	015064	N	1994	TRIX-LIZ NORTH	TITUS	TX60	449	718478	OA	1960
TRAVIS WARD	JIM HOGG	TX40	247	006175	N	1983	TRM	ZAVALA	TX10	507	002487	N	1980
TRAVIS WARD EAST	JIM HOGG	TX40	247	011278	N	1986	TROJAN	FISHER	TX70	151	013316	OA	1989
TRAWICK	NACOGDOCHES	TX60	347	716246	ON	1949	TROJAN HORSE	LEON	TX50	289	014067	N	1991
TRAWICK	RUSK	TX60	401	716246	ON	1949	TROOPER	NAVARRO	TX50	349	002488	OA	1985
TRAWICK EAST	NACOGDOCHES	TX60	347	011279	N	1987	TROPIC	STEPHENS	TX70	429	011879	ONA	1987
TRAWICK NE	RUSK	TX60	401	716256	ONA	1972	TROPORO	CRANE	TX80	103	718509	OA	1957
TRAWICK NORTH	RUSK	TX60	401	716259	ONA	1973	TROPORO	PECOS	TX80	371	718509	OA	1957
TRAWICK SW	ANDERSON	TX60	001	001377	OA	1981	TROPORO EAST	CRANE	TX80	103	718513	N	1981
TRAYLOR	JACKSON	TX20	239	716303	ONA	1977	TROPORO NORTH	CRANE	TX80	103</			

Field Name	County Name	State Sub	Co Code	Field Code	Field Disc Type	Year	Field Name	County Name	State Sub	Co Code	Field Code	Field Disc Type	Year
TRUAX	COLEMAN	TX70	083	719036	ONA	1958	TURNEY	EDWARDS	TX10	137	722454	OA	1939
TRUBY	JONES	TX70	253	719067	OA	1951	TURPENTINE	JASPER	TX30	241	722485	OA	1966
TRUBY NE	JONES	TX70	253	719098	OA	1955	TURTLE BAY	CHAMBERS	TX30	071	722547	ONA	1935
TRUBY NORTH	JONES	TX70	253	719129	OA	1951	TURTLE BAY EAST	CHAMBERS	TX30	071	722578	ON	1943
TRUBY NW	JONES	TX70	253	001384	OA	1981	TURTLE BAY WEST	CHAMBERS	TX30	071	722609	OA	1962
TRUBY SOUTH	JONES	TX70	253	719144	OA	1976	TURTLE BAYOU	CHAMBERS	TX30	071	722640	O	1952
TRUBY SW	JONES	TX70	253	001385	OA	1981	TURTLE BEACH	CHAMBERS	TX30	071	017970	N	2005
TRUBY WEST	JONES	TX70	253	003540	OA	1998	TURTLE CREEK	MATAGORDA	TX30	321	722675	N	1982
TRUBYKIRK	JONES	TX70	253	719160	O	1958	TURTLE POINT	MATAGORDA	TX30	321	006878	N	1984
TRUCE WEST	JACK	TX90	237	007991	OA	1982	TUSA	LAVACA	TX20	285	002493	N	1979
TRUE	YOUNG	TX90	503	719191	OA	1957	TUSCOLA	TAYLOR	TX70	441	722733	O	1951
TRUE BLUE GAIL	STONEWALL	TX70	433	019593	O	1996	TUSCOLA EAST	TAYLOR	TX70	441	722764	O	1961
TRUE SOUTH	YOUNG	TX90	503	009499	OA	1984	TUSCOLA NORTH	TAYLOR	TX70	441	722795	OA	1955
TRUKTON	RUSK	TX60	401	719236	N	1980	TUSH-HOG	BRAZORIA	TX30	039	012082	O	1987
TRULL	MATAGORDA	TX30	321	719253	ONA	1957	TUTOR	STEPHENS	TX70	429	009351	OA	1985
TRULL NORTH	MATAGORDA	TX30	321	719284	ON	1962	TUTTLE	THROCKMORTON	TX70	447	722981	OA	1950
TRULL TEX-MISS	MATAGORDA	TX30	321	719315	ON	1960	TUTTLE	WICHITA	TX90	485	722981	OA	1951
TRULOCK	MITCHELL	TX80	335	719346	O	1951	TUTTLE	YOUNG	TX90	503	722981	OA	1950
TRUSCOTT	KNOX	TX90	275	719532	O	1953	TUWETTUWOK	COLEMAN	TX70	083	009352	N	1985
TRUSCOTT SW	KNOX	TX90	275	719552	OA	1976	TUXEDO	JONES	TX70	253	723105	OA	1966
TSESMELIS	JIM WELLS	TX40	249	719687	ONA	1956	TW	JACKSON	TX20	239	006618	ONA	1984
TSESMELIS EAST	JIM WELLS	TX40	249	719718	N	1956	T-W-G	WICHITA	TX90	485	695202	O	1953
TSESMELIS WEST	JIM WELLS	TX40	249	719749	N	1978	TWIN	HANSFORD	TX95	195	723454	ONA	1954
TSTAR	HOCKLEY	TX85	219	015665	O	1996	TWIN	OCHILTREE	TX95	357	723454	ONA	1954
TSUNAMI	POLK	TX30	373	012080	OA	1987	TWIN BASIN	WHARTON	TX30	481	723485	ONA	1947
TT	WILBARGER	TX90	487	695140	OA	1949	TWIN BUTTES	TOM GREEN	TX75	451	723516	O	1981
TTAC	DICKENS	TX85	125	014609	O	1993	TWIN CREEK	REFUGIO	TX20	391	723547	ONA	1974
TUBB	HOWARD	TX80	227	719850	O	1995	TWIN EAST	OCHILTREE	TX95	357	723578	N	1958
TUCKCO	EASTLAND	TX70	133	006610	OA	1984	TWIN LAKE	CALLAHAN	TX70	059	002289	ONA	1979
TUCKER	CRANE	TX80	103	719881	OA	1946	TWIN LAKES	JACKSON	TX20	239	723671	ON	1982
TUCKER	IRION	TX75	235	719881	OA	1978	TWIN OAKS	LIVE OAK	TX20	297	008353	OA	1980
TUCKER	JACK	TX90	237	719881	N	1979	TWIN PEAKS	KING	TX85	269	723784	OA	1972
TUCKER TREND	BASTROP	TX10	021	008746	OA	1984	TWIN RIVERS	GONZALES	TX10	177	723795	OA	1981
TUCKERS	COLEMAN	TX70	083	013636	N	1990	TWIN	HOWARD	TX80	227	015166	O	1994
TUCKER-WEST POINT	LYNN	TX85	305	003758	O	1997	TWISTER	HEMPHILL	TX95	211	723819	N	1978
TUCKER-WRIGHT	SCHLEICHER	TX75	413	719943	OA	1965	TWITCHELL	OCHILTREE	TX95	357	723826	ONA	1958
TUCKMAR	MENARD	TX75	327	719974	ON	1954	TWITTY	COLEMAN	TX70	083	723857	O	1961
TUCKMAR NE	MENARD	TX75	327	720005	O	1962	TWITTY	WHEELER	TX95	483	723857	N	1979
TUCKMAR SOUTH	MENARD	TX75	327	720036	ONA	1960	TWO EDS	GRAYSON	TX90	181	004061	OA	1982
TUFBOW	GARZA	TX85	169	720084	OA	1976	TWO EIGHTY-THREE	SHACKELFORD	TX70	417	012083	O	1987
TUFFY	OCHILTREE	TX95	357	720098	N	1996	TWO FINGERS	LA SALLE	TX10	283	723950	OA	1956
TUFFY	ROBERTS	TX95	393	720098	N	1996	TWO FINGERS EAST	LA SALLE	TX10	283	007992	N	1982
TUGGLE	THROCKMORTON	TX70	447	002284	OA	1977	TWO FINGERS SOUTH	LA SALLE	TX10	283	723981	OA	1960
TULE LAKE	NUECES	TX40	355	008351	N	1982	TWO GEORGES	LOVING	TX80	301	003743	OA	1997
TULE LAKE NE	NUECES	TX40	355	004058	OA	1982	TWO M	MAVERICK	TX10	323	013317	OA	1989
TULETA	BEE	TX20	025	720253	ONA	1932	TWO POINTS LEFT	JONES	TX70	253	015427	O	1995
TULETA EAST	BEE	TX20	025	720284	ON	1953	TWO RUBIES	HOCKLEY	TX85	219	724093	N	1977
TULETA NORTH	BEE	TX20	025	720315	N	1961	TWO SCOTTS	GARZA	TX85	169	013166	O	1989
TULETA SOUTH	BEE	TX20	025	720346	ONA	1958	TWO STATES	COCHRAN	TX85	079	724105	OA	1953
TULETA WEST	BEE	TX20	025	720377	ONA	1937	TWO TEE	KNOX	TX90	275	724136	OA	1958
TULETA-WILCOX SOUTH	BEE	TX20	025	720381	N	1957	TWO TIMER	STEPHENS	TX70	429	015348	O	1994
TULIE	COLEMAN	TX70	083	720394	ONA	1978	TWOEE	COLEMAN	TX70	083	008649	OA	1984
TULIE	RUNNELS	TX75	399	720394	OA	1979	TWOFREDS	LOVING	TX80	301	724198	OA	1957
TULL	HASKELL	TX70	207	720501	O	1955	TWOFREDS	REEVES	TX80	389	724198	OA	1957
TULLOS	STEPHENS	TX70	429	720625	OA	1964	TWOFREDS	WARD	TX80	475	724198	OA	1957
TULLY	FRANKLIN	TX60	159	000831	OA	1979	TWOFREDS EAST	LOVING	TX80	301	724229	O	1967
TULLY SW	FRANKLIN	TX60	159	011282	O	1987	TWOFREDS NE	LOVING	TX80	301	724260	O	1959
TULSITA	BEE	TX20	025	720749	OA	1938	TWOFREDS NW	LOVING	TX80	301	724291	O	1966
TULSITA-WILCOX	BEE	TX20	025	720780	ONA	1944	TX	REFUGIO	TX20	391	003955	N	1999
TULSITA-WILCOX	GOLIAD	TX20	175	720780	ONA	1944	TYE	TAYLOR	TX70	441	724392	OA	1953
TULSITA-WILCOX	KARNES	TX20	255	720780	ONA	1944	TYE SW	TAYLOR	TX70	441	724423	OA	1957
TUMBLEWEED	DICKENS	TX85	125	720811	OA	1985	TYL	VICTORIA	TX20	469	014074	N	1999
TUMBLEWEED	KING	TX85	269	720811	OA	1985	TYLER	SMITH	TX60	423	724454	ONA	1948
TUMBLEWEED NE	KING	TX85	269	012855	O	1988	TYLER DOME	SMITH	TX60	423	009353	N	1985
TUMBLEWEED NORTH	DICKENS	TX85	125	013564	OA	1990	TYLER EAST	SMITH	TX60	423	724516	OA	1959
TUMBLEWEED NW	DICKENS	TX85	125	011283	OA	1986	TYLER GORDON	BORDEN	TX85	033	013437	O	1989
TUMBLEWEED WEST	DICKENS	TX85	125	012081	OA	1987	TYLER RANCH	MCMULLEN	TX10	311	007993	OA	1982
TUNDRA	VAN ZANDT	TX50	467	720842	ONA	1944	TYLER SOUTH	SMITH	TX60	423	724578	ONA	1944
TUNIS CREEK	PECOS	TX80	371	720873	OA	1964	TYLER T	DUVAL	TX40	131	015070	ON	1993
TUNIS CREEK EAST	HOWARD	TX80	227	004059	OA	1983	TYLER WEST	SMITH	TX60	423	724609	OA	1961
TUNIS CREEK EAST	PECOS	TX80	371	004059	OA	1983	TYLER-BREEDING	EASTLAND	TX70	133	724485	O	1954
TUNIS EAST	BURLESON	TX30	051	002285	OA	1979	TYNAN	BEE	TX20	025	724671	ON	1942
TUNSTILL	LOVING	TX80	301	720966	ONA	1947	TYNAN EAST	BEE	TX20	025	724702	ONA	1956
TUNSTILL	REEVES	TX80	389	720966	OA	1947	TYNAN WEST	BEE	TX20	025	724733	ONA	1953
TUNSTILL EAST	LOVING	TX80	301	720997	ONA	1959	TYNES	NAVARRO	TX50	349	004548	ONA	1983
TURBEVILLE	ARCHER	TX90	009	002491	OA	1981	TYREE	RUNNELS	TX75	399	724764	OA	1951
TURCOTTE	KENEDY	TX40	261	005399	N	1983	TYRRELL-COMBEST	JEFFERSON	TX30	245	725185	ONA	1969
TURK	LAVACA	TX20	285	009349	N	1985	TYSON	LIPSCOMB	TX95	295	725198	O	1964
TURKEY	HARDEMAN	TX90	197	721245	OA	1981	U C S L	BAYLOR	TX90	023	725858	OA	1957
TURKEY BAYOU	TYLER	TX30	457	015347	ON	1994	U C S L	THROCKMORTON	TX70	447	725858	O	1982
TURKEY CREEK	LEE	TX30	287	721307	O	1986	U S M	PECOS	TX80	371	725982	OA	1964
TURKEY CREEK	NUECES	TX40	355	721307	ONA	1938	U S STEEL	CHAMBERS	TX30	071	002290	N	1981
TURKEY CREEK	ZAVALA	TX10	507	721307	N	1983	U T P	GAINES	TX85	165	726013	O	1970
TURKEY CREEK NORTH	NUECES	TX40	355	721400	O	1955	U1-CB	MAVERICK	TX10	323	016907	N	2001
TURKEY CREEK NORTH	SAN PATRICIO	TX40	409	721400	N	1955	UDEC	WEBB	TX40	479	726296	N	1973
TURKEY CREEK SOUTH	NUECES	TX40	355	721462	N	1950	U-KNO	DAWSON	TX85	115	012857	O	1988
TURKEY CREEK-CARBON	NUECES	TX40	355	721338	ON	1952	ULANDER	TAYLOR	TX70	441	726805	OA	1955
TURKEY DRAW BECK RANCH	CONCHO	TX75	095	007212	N	1997	U-LAZY -S-	BORDEN	TX85	033	725889	OA	1957
TURKEY FEATHERS	IRION	TX75	235	721504	OA	1977	U-LAZY -S- WEST	BORDEN	TX85	033	011022	O	1986
TURKEY HILL	HASKELL	TX70	207	721524	ONA	1982	ULBIG	MONTAGUE	TX90	337	726836	OA	1952
TURKEY HILL NORTH	HASKELL	TX70	207	009350	OA	1985	ULMER	ERATH	TX70	143	726867	N	1987
TURKEY HILL WEST	HASKELL	TX70	207	011284	N	1986	ULRICH	HARRIS	TX30	201	726929	ON	1966
TURKEY ROOST	SCHLEICHER	TX75	413	721679	N	1964	ULRICH EAST	CHAMBERS	TX30	071	015620	O	1994
TURKEY RUN	COLEMAN	TX70	083	002286	N	1981	ULTRA	TAYLOR	TX70	441	726960	OA	1955
TURKEY TRACK	HUTCHINSON	TX95	233	721710	N	1992	UMBRELLA NORTH	WEBB	TX40	479	727081	N	1976
TURKEY TROT	CONCHO	TX75	095	015069	N	1993	UMBRELLA POINT	CHAMBERS	TX30	071	727084	ONA	1957
TURLINGTON	HENDERSON	TX50	213	005400	N	1983	UMBRELLA POINT EAST	CHAMBERS	TX30	071	727115	O	1963
TURNAROUND	CALLAHAN	TX70	059	002287	OA	1981	UMBRELLA POINT NE	CHAMBERS	TX30	071	016397	N	1997
TURNBOW	HASKELL	TX70	207	722020	OA	1961	UMBRELLA POINT NW	CHAMBERS	TX30	071	002291	N	1980
TURNBOW NE	HASKELL	TX70	207	722051	O	1969	UMBRELLA POINT SE	CHAMBERS	TX30	071	727131	N	1978
TURNBOW NORTH	HASKELL	TX70	207	722082	OA	1967	UMBRELLA POINT WEST	CHAMBERS	TX30	071	727146	ONA	1969
TURNBOW SOUTH	HASKELL	TX70	207										

TEXAS

Field Name	County Name	State Sub	Co Code	Field Code	Field Type	Disc Year	Field Name	County Name	State Sub	Co Code	Field Code	Field Type	Disc Year
UNION	ANDREWS	TX80	003	727611	OA	1943	VAN KEUREN	IRION	TX75	235	733255	OA	1971
UNION CEMETERY	MONTAGUE	TX90	337	015793	O	1996	VAN MAC	HOCKLEY	TX85	219	733348	OA	1967
UNION HILL	PALO PINTO	TX70	363	727983	N	1983	VAN METER	HARDIN	TX30	199	733379	N	1969
UNION HILL	STEPHENS	TX70	429	727983	OA	1952	VAN SHALLLOW	VAN ZANDT	TX50	467	733441	O	1932
UNION SCHOOL	TERRY	TX85	445	008650	OA	1984	VAN SHERPE	HIDALGO	TX40	215	733429	N	1974
UNIT	LIPSCOMB	TX95	295	001958	N	1980	VAN SOUTH	VAN ZANDT	TX50	467	733503	OA	1967
UNITED	GUADALUPE	TX10	187	728727	O	1944	VAN SW	VAN ZANDT	TX50	467	733515	OA	1974
UNITED WESTERN	COLEMAN	TX70	083	728758	ONA	1952	VAN VLECK	MATAGORDA	TX30	321	733534	N	1962
UNIVERSITY	UPTON	TX75	461	728882	OA	1985	VAN VLECK NORTH	MATAGORDA	TX30	321	733565	OA	1962
UNIVERSITY 101	SCHLEICHER	TX75	413	729130	OA	1952	VAN WEST	VAN ZANDT	TX50	467	733627	ONA	1970
UNIVERSITY 12	CROCKETT	TX75	105	017873	O	2005	VAN WINKLE	STEPHENS	TX70	429	733658	OA	1983
UNIVERSITY 29	CROCKETT	TX75	105	009646	OA	1981	VAN ZANDT	WISE	TX90	497	733720	ON	1958
UNIVERSITY 30	CROCKETT	TX75	105	009355	OA	1985	VAN CANANA	STEPHENS	TX70	429	008000	N	1981
UNIVERSITY 30-32	CROCKETT	TX75	105	728903	N	1974	VANCE	COLEMAN	TX70	083	733751	N	1945
UNIVERSITY 31	CROCKETT	TX75	105	004196	N	1980	VANCE	KENT	TX85	263	733751	OA	1984
UNIVERSITY 53	IRION	TX75	235	729107	N	2002	VANCE GARDNER	COLEMAN	TX70	083	733782	N	1945
UNIVERSITY 53	SCHLEICHER	TX75	413	729107	OA	1976	VANCE RANGER	COLEMAN	TX70	083	733805	N	1945
UNIVERSITY 53 SE	SCHLEICHER	TX75	413	009647	O	1981	VANDERBEEK	LEON	TX50	289	004670	N	1998
UNIVERSITY 54	SCHLEICHER	TX75	413	729108	OA	1976	VANDERBILT	JACKSON	TX20	239	733895	O	1934
UNIVERSITY 55	SCHLEICHER	TX75	413	009648	OA	1981	VANDERBURG	HANSFORD	TX85	195	733900	N	1979
UNIVERSITY 56	CROCKETT	TX75	105	009965	N	1977	VANDERLAAN-FREEDMAN	RUNNELS	TX75	399	733937	OA	1951
UNIVERSITY BLOCK 13	ANDREWS	TX80	003	728975	OA	1960	VANESSA	FAYETTE	TX30	149	013096	N	1988
UNIVERSITY BLOCK 21	WINKLER	TX80	495	729006	OA	1954	VANTAGE	ARCHER	TX90	009	002498	OA	1981
UNIVERSITY BLOCK 3	ANDREWS	TX80	003	728913	O	1957	VANQUERO	ANDREWS	TX80	003	733999	O	1995
UNIVERSITY BLOCK 31	CRANE	TX80	103	729037	O	1935	VAQUILLAS RANCH	WEBB	TX40	479	734014	N	1978
UNIVERSITY BLOCK 34	TERRELL	TX75	443	729068	N	1970	VARD	TAYLOR	TX70	441	013318	OA	1989
UNIVERSITY BLOCK 34 EAST	TERRELL	TX75	443	729083	N	1975	VARDEMAN	STONEWALL	TX70	433	734030	O	1954
UNIVERSITY BLOCK 39	CROCKETT	TX75	105	729099	O	1946	VAREL	HOWARD	TX80	227	734061	OA	1955
UNIVERSITY BLOCK 42	CROCKETT	TX75	105	004195	OA	1980	VAREL	SCURRY	TX85	415	734061	OA	1955
UNIVERSITY BLOCK 6	ANDREWS	TX80	003	728928	OA	1972	VAREL NORTH	SCURRY	TX85	415	734092	OA	1971
UNIVERSITY BLOCK 6	GAINES	TX85	165	728928	OA	1972	VAREL WEST	HOWARD	TX80	227	010229	OA	1985
UNIVERSITY BLOCK 9	ANDREWS	TX80	003	728944	OA	1953	VASHTI NE	CLAY	TX90	077	002499	OA	1981
UNIVERSITY WADDELL	CRANE	TX80	103	729161	ONA	1947	VASHTI WEST	CLAY	TX90	077	734174	O	1970
UNO MAS	ZAVALA	TX10	507	013532	N	1989	VATO	WEBB	TX40	479	012655	N	1988
UNO MAS TIEMPO	ZAPATA	TX40	505	017541	N	2003	VAUGHAN	STEPHENS	TX70	429	002500	N	1981
UNWISE	WISE	TX90	497	729347	OA	1958	VAUGHAN	YOUNG	TX50	003	002500	N	1981
UPHAM	JACK	TX90	237	729448	O	1943	VAUGHN	CROCKETT	TX75	105	734309	ONA	1947
UPLAND	UPTON	TX75	461	729479	O	1945	VAUGHN NORTH	CROCKETT	TX75	105	734371	OA	1964
UPPER JOHNSON CROSSING	STEPHENS	TX70	429	016161	N	1994	VAUGHN RANCH	LIVE OAK	TX20	297	018549	N	2006
UPPER KEECHI CREEK	LEON	TX50	289	007229	OA	1996	VAUGHN RAY	EASTLAND	TX70	133	012086	OA	1988
UPSHAW	STONEWALL	TX70	433	729603	OA	1951	V-BAR	REAGAN	TX75	383	731364	OA	1955
UPSHAW NORTH	STONEWALL	TX70	433	014829	O	1993	VEAL CREEK	STEPHENS	TX70	429	011618	N	1982
UPSHAW WEST	STONEWALL	TX70	433	729614	OA	1978	VEAL STATION	PARKER	TX70	367	734736	N	1959
UPTON	REFUGIO	TX20	391	729665	ON	1970	VEALE	STEPHENS	TX70	429	734767	ONA	1971
UPTON RANCH	SCHLEICHER	TX75	413	729696	OA	1962	VEALE-PARKS	STEPHENS	TX70	429	007238	OA	1998
UPTON RANCH	TOM GREEN	TX75	451	729696	OA	1962	VEALMOOR	BORDEN	TX85	033	734829	OA	1952
URBAN	RUNNELS	TX75	399	729797	OA	1957	VEALMOOR	HOWARD	TX80	227	734829	OA	1952
URBAN	TOM GREEN	TX75	451	729797	OA	1957	VEALMOOR CENTRAL	HOWARD	TX80	227	734860	O	1953
URBAN SOUTH	RUNNELS	TX75	399	729828	O	1963	VEALMOOR EAST	BORDEN	TX85	033	734891	OA	1950
URBAN WEST	RUNNELS	TX75	399	729859	OA	1962	VEALMOOR EAST	HOWARD	TX80	227	734891	OA	1950
URBANA	SAN JACINTO	TX30	407	729890	N	1952	VEALMOOR NE	HOWARD	TX80	227	734922	O	1965
URBANA WEST	SAN JACINTO	TX30	407	729952	N	1971	VEALMOOR NORTH	BORDEN	TX85	033	734953	O	1950
URBANOSKY	GRIMES	TX30	185	006253	OA	1983	VEALMOOR-READ	HOWARD	TX80	227	734984	O	1954
URCY	NOLAN	TX70	353	730014	O	1954	VEARL SNEED	STONEWALL	TX70	433	012656	OA	1988
UREBENO	ZAPATA	TX40	505	730029	N	1977	VECTOR	LA SALLE	TX10	283	735046	N	1964
UREBENO SOUTH	ZAPATA	TX40	505	002292	N	1980	VEITENHEIMER	CLAY	TX90	077	735160	O	1974
URSA	MARTIN	TX80	317	730076	O	2004	VELA	STARR	TX40	427	735170	ON	1959
URSCHEL	HEMPHILL	TX95	211	730107	OA	1975	VELASCO	BRAZORIA	TX30	039	735201	N	1953
URSCHEL	STARR	TX40	427	730107	ONA	1965	VELASCO	GRAYSON	TX90	181	735201	OA	1963
URSCHEL ESTATE	HEMPHILL	TX95	211	007995	N	1982	VELMA	ATASCOSA	TX10	013	735232	OA	1955
URSCHEL RANCH	HEMPHILL	TX95	211	007996	N	1982	VELMA CHESTER	SHACKELFORD	TX70	417	735263	O	1969
USELTON	MONTAGUE	TX90	337	002495	OA	1981	VELREX	IRION	TX75	235	735511	N	2002
USEX	COLEMAN	TX70	083	006254	ONA	1983	VELREX	SCHLEICHER	TX75	413	735511	ONA	1961
USSERY	NOLAN	TX70	353	012085	N	1987	VELREX SE	SCHLEICHER	TX75	413	735539	ON	1978
UTEX	COLEMAN	TX70	083	730363	OA	1956	VELREX SOUTH	SCHLEICHER	TX75	413	735542	OA	1965
UTOPIA	JEFFERSON	TX30	245	730549	N	1999	VELREX SW	SCHLEICHER	TX75	413	735573	ONA	1965
UTOPIA NORTH	JEFFERSON	TX30	245	016551	O	2000	VELREX WEST	SCHLEICHER	TX75	413	735604	OA	1966
V & S	GAINES	TX85	165	731300	OA	1978	VELTA	FISHER	TX70	151	735619	OA	1978
V DESHAZO	ZAVALA	TX10	507	008653	ONA	1984	VEM	ECTOR	TX80	135	735697	O	1955
V FRAZIER	JONES	TX70	253	010870	O	1986	VENADA	WEBB	TX40	479	008654	N	1984
V G	SHACKELFORD	TX70	417	731395	OA	1957	VENADO	SCHLEICHER	TX75	413	735728	N	1976
V G EAST	SHACKELFORD	TX70	417	731426	ONA	1960	VENADO LAKES	JACKSON	TX20	239	735759	N	1961
V G O	STONEWALL	TX70	433	731457	OA	1966	VENADO SOUTH	SCHLEICHER	TX75	413	000838	OA	1977
V G WEST	SHACKELFORD	TX70	417	731488	O	1969	VENAMADRE	NOLAN	TX70	353	735790	O	1955
V H Z	ECTOR	TX80	135	731519	O	1956	VENAMADRE NORTH	NOLAN	TX70	353	735821	O	1956
V I P	CROCKETT	TX75	105	731550	ONA	1967	VENIS	YOAKUM	TX85	501	735914	O	1954
V L C	TAYLOR	TX70	441	005732	OA	1983	VENNEMAN	HANSFORD	TX95	195	013098	N	1988
V M	FISHER	TX70	151	009356	OA	1985	VENTEAM	ANDREWS	TX80	003	015349	OA	1995
V P	REEVES	TX80	389	007998	N	1980	VENTEAM	ECTOR	TX80	135	015349	O	1995
V T P	COOKE	TX90	097	731581	OA	1957	VENTEAM SE	ECTOR	TX80	135	016165	O	1996
V W HUTSON	MONTAGUE	TX90	337	008802	OA	1984	VENUS	HEMPHILL	TX95	211	017630	ONA	1979
VAELLO	DUVAL	TX40	131	731984	ONA	1973	VERA	CLAY	TX90	077	736007	OA	1956
VAELLO SW	DUVAL	TX40	131	732015	ONA	1968	VERANDO	JIM HOGG	TX40	247	736038	N	1944
VALDA	THROCKMORTON	TX70	447	732139	OA	1951	VERBENA	PECOS	TX80	371	018433	N	2003
VALENTINE	CRANE	TX80	103	732201	OA	1983	VERDI	ATASCOSA	TX10	013	736193	O	1953
VALENTINE	LAVACA	TX20	285	732201	OA	1973	VERGARA	WEBB	TX40	479	004811	N	1983
VALENTINE	PECOS	TX80	371	732201	OA	1983	VERHALEN	REEVES	TX80	389	736255	O	1947
VALENTINE BLUFF	MONTAGUE	TX90	337	732232	O	1963	VERHELLE	DE WITT	TX20	123	736286	ON	1951
VALERA	COLEMAN	TX70	083	732263	ON	1952	VERIBEST	TOM GREEN	TX75	451	736317	ONA	1963
VALERA NORTH	COLEMAN	TX70	083	732294	ONA	1954	VERIBEST EAST	TOM GREEN	TX75	451	004062	OA	1981
VALERA NW	COLEMAN	TX70	083	732309	ON	1978	VERIBEST NORTH	TOM GREEN	TX75	451	002503	OA	1982
VALERA SOUTH	COLEMAN	TX70	083	012654	N	1988	VERIBEST SE	TOM GREEN	TX75	451	008001	OA	1983
VALERA WEST	COLEMAN	TX70	083	732325	N	1961	VERIBEST SOUTH	TOM GREEN	TX75	451	736348	ON	1953
VALERO SOUTH	ZAVALA	TX10	507	008748	N	1984	VER-JO	LOVING	TX80	301	736397	OA	1958
VALLE PLATA	COLEMAN	TX70	083	002293	OA	1980	VERMEJO	LOVING	TX80	301	736367	ONA	1973
VALLEY	ARCHER	TX90	009	732480	O	1952	VERMEJO	WARD	TX80	475	736367	ONA	1973
VALLEY	WEBB	TX40	479	732480	N	1975	VERMEJO EAST	WARD	TX80	475	002504	OA	1981
VALLEY CREEK	RUNNELS	TX75	399	732604	O	1952	VERNA	ATASCOSA	TX10	013	736503	OA	1961
VALLEY VIEW	KING	TX85	269	732883	OA	1967	VERNA	MONTAGUE	TX90	337	736503	OA	1976
VALLIANT	SUTTON	TX75	435	732914	ONA	1971	VERN-MAG	GARZA	TX85	169	736483	OA	1977
VAL-MAX	STARR	TX40	427	009357	OA	1985	VERNON	PECOS	TX80	371	73		

Field Name	County Name	State Sub	Co Code	Field Code	Field Disc Type Year	Field Name	County Name	State Sub	Co Code	Field Code	Field Disc Type Year
VIBORAS EAST	BROOKS	TX40	047	008360	O 1983	VOLPE SOUTH	WEBB	TX40	479	741209	O 1958
VIBORAS NE	BROOKS	TX40	047	016604	N 1999	VOLZ	WEBB	TX40	479	004063	N 1982
VIBORAS NORTH	BROOKS	TX40	047	008361	ON 1980	VON ORMY	BEXAR	TX10	029	741333	ONA 1931
VIBORAS SE	BROOKS	TX40	047	737426	N 1963	VON ROEDER	BORDEN	TX85	033	741364	OA 1949
VIBORAS WEST	BROOKS	TX40	047	737457	ON 1953	VON ROEDER NORTH	BORDEN	TX85	033	741395	OA 1954
VICE	STEPHENS	TX70	429	012860	OA 1988	VON ROEDER WEST	BORDEN	TX85	033	741426	OA 1968
VICK	BRAZOS	TX30	041	737674	O 1977	VON ROSENBERG	ZAVALA	TX10	507	004279	N 1983
VICKBURG	BROOKS	TX40	047	000139	N 1980	VOODOO	HUTCHINSON	TX95	233	017540	O 2003
VICKERS	HARDIN	TX30	199	737705	ONA 1951	VOORHEES	SHACKELFORD	TX70	417	741457	O 2002
VICKERS	SHACKELFORD	TX70	417	737705	O 1955	VORTEX	TAYLOR	TX70	441	007261	O 1982
VICKERS-ADA	HARDIN	TX30	199	737736	O 1957	VORTT	YOUNG	TX90	503	011884	N 1987
VICKI LYNNE	MARION	TX60	315	737767	ONA 1956	VOSS	BEE	TX20	025	741519	O 1936
VICKSBURG	BROOKS	TX40	047	002297	N 1980	VOSS	KNOX	TX90	275	741519	OA 1956
VICKSBURG	NUECES	TX40	355	002297	N 1979	VOSS SE	KNOX	TX90	275	741581	OA 1959
VICKSBURG NW	STARR	TX40	427	006177	N 1983	VOSS SOUTH	KNOX	TX90	275	741612	OA 1963
VICTOR	ERATH	TX70	143	737798	N 1980	VOTAW	HARDIN	TX30	199	741643	OA 1958
VICTOR BLANCO	HARRIS	TX30	201	737829	ONA 1955	VOTAW	POLK	TX30	373	741643	OA 1958
VICTOR BLANCO WEST	HARRIS	TX30	201	002298	ONA 1980	VOTAW NORTH	HARDIN	TX30	199	015350	N 1994
VICTORIA	VICTORIA	TX20	469	737953	ONA 1940	VOYH	COOKE	TX90	097	741674	ONA 1939
VICTORIA	YOUNG	TX90	503	737953	OA 1978	VOYLES	JACK	TX90	237	002510	OA 1981
VICTORIA DEEP	VICTORIA	TX20	469	737984	N 1951	V-R	WEBB	TX40	479	007683	N 1984
VICTORIA NE	VICTORIA	TX20	469	002506	ON 1980	V-TWIN	WARD	TX80	475	004399	N 1999
VICTORIA NORTH	VICTORIA	TX20	469	738015	N 1979	VUELTA DEL RIO	STARR	TX40	427	015919	N 1996
VICTORIA NW	VICTORIA	TX20	469	738025	N 1975	VYVLECKA	ATASCOSA	TX10	013	002511	OA 1980
VIC-WITT	DE WITT	TX20	123	737474	N 1976	W & H	YOUNG	TX90	503	742831	OA 1963
VIC-WITT	VICTORIA	TX20	469	737474	N 1976	W A ESTES	WARD	TX80	475	014420	OA 1992
VIC-WITT SOUTH	VICTORIA	TX20	469	002505	N 1980	W A GRAGG	PALO PINTO	TX70	363	017140	N 2002
VIDAURI	REFUGIO	TX20	391	738387	ONA 1954	W A GRAGG SOUTH	STEPHENS	TX70	429	017364	N 2003
VIDAURI RANCH	GOLIAD	TX20	175	018877	N 2006	W A M	STERLING	TX80	431	742862	OA 1964
VIDAURI SW	REFUGIO	TX20	391	738408	ONA 1974	W A M SOUTH	STERLING	TX80	431	742893	ONA 1965
VIDAURI WEST	GOLIAD	TX20	175	738418	N 1996	W A MONCRIEF	FRANKLIN	TX60	159	742924	ONA 1963
VIDAURI WEST	REFUGIO	TX20	391	738418	ON 1947	W A T	STEPHENS	TX70	429	742937	OA 1975
VIDAURI WEST	VICTORIA	TX20	469	738418	N 1997	W B D	YOAKUM	TX85	501	742955	OA 1968
VIDAURRI	ZAPATA	TX40	505	738430	N 1975	W B M	WILSON	TX10	493	742986	O 1961
VIDOR AMES	ORANGE	TX30	361	013534	ON 1989	W B S	FRIO	TX10	163	015833	N 1995
VIDOR AMES NE	ORANGE	TX30	361	015702	N 1995	W B WRIGHT	EASTLAND	TX70	133	002301	OA 1980
VIDOR AMES SOUTH	ORANGE	TX30	361	016399	N 1996	W C	WILBARGER	TX90	487	743017	OA 1953
VIDOR NE	ORANGE	TX30	361	738449	ONA 1966	W C EAST	WILBARGER	TX90	487	743048	OA 1954
VIDOR NORTH	ORANGE	TX30	361	738480	ONA 1947	W C FIELD	HOWARD	TX80	227	002512	OA 1981
VIEJOS	PECOS	TX80	371	013755	OA 1990	W C FINCH	MILAM	TX10	331	011287	OA 1986
VIENNA	LAVACA	TX20	285	738511	ONA 1945	W C S	FAYETTE	TX30	149	012304	ONA 1987
VIENNA EAST	LAVACA	TX20	285	738522	N 1973	W D A	HOCKLEY	TX85	219	743095	O 1975
VIENNA NORTH	LAVACA	TX20	285	738542	N 1970	W D H	EASTLAND	TX70	133	008002	OA 1982
VIETOR	TOM GREEN	TX75	451	000840	OA 1980	W D MCMILLAN	WHARTON	TX30	481	004365	N 1998
VIEW	TAYLOR	TX70	441	738604	ON 1939	W E COLSON	BROOKS	TX40	047	015764	N 1995
VIEW EAST	TAYLOR	TX70	441	738635	OA 1955	W E R	CRANE	TX80	103	743110	OA 1970
VIEW WEST	TAYLOR	TX70	441	738666	ON 1960	W G C	PALO PINTO	TX70	363	007355	N 1983
VIGGO	DUVAL	TX40	131	738697	ONA 1951	W G S	ARCHER	TX90	009	743141	OA 1959
VIGGO SOUTH	DUVAL	TX40	131	738759	O 1963	W H	JACK	TX90	237	017187	O 2001
VIKING	HEMPHILL	TX95	211	738821	N 1975	W H G	SHACKELFORD	TX70	417	743172	O 1969
VILLAGE MILLS	HARDIN	TX30	199	738914	ONA 1945	W H N	COLEMAN	TX70	083	008656	OA 1984
VILLAGE MILLS DEEP	HARDIN	TX30	199	017296	N 2003	W J B	SCHLEICHER	TX75	413	743203	ONA 1970
VILLAGE MILLS EAST	HARDIN	TX30	199	738945	ONA 1949	W J JOHNSON	OCHILTREE	TX95	357	743234	OA 1956
VILLAGE MILLS NORTH	HARDIN	TX30	199	738976	ONA 1961	W J S	SCHLEICHER	TX75	413	008003	OA 1982
VILLAGE MILLS WEST	HARDIN	TX30	199	739007	ON 1948	W K E	CHAMBERS	TX30	071	743265	N 1972
VILLARREAL	ZAPATA	TX40	505	008749	N 1984	W O D	SCHLEICHER	TX75	413	004197	ONA 1979
VILLEGAS	WEBB	TX40	479	002507	ON 1981	W P	STEPHENS	TX70	429	009359	OA 1985
VINCEBURG	CHAMBERS	TX30	071	016490	ONA 1999	W P HOLLOWAY	ATASCOSA	TX10	013	743358	OA 1969
VINCENT	HOWARD	TX80	227	739100	OA 1940	W P JENNY	MEDINA	TX10	325	002513	OA 1979
VINCENT EAST	HOWARD	TX80	227	739131	O 1951	W PAUL NELSON	MONTGOMERY	TX30	339	743389	ONA 1969
VINCENT NORTH	HOWARD	TX80	227	739162	OA 1957	W R C	COLEMAN	TX70	083	014400	OA 1992
VINCENT SE	HOWARD	TX80	227	012862	OA 1988	W R M	THROCKMORTON	TX70	447	743420	OA 1976
VINCENT SOUTH	HOWARD	TX80	227	739193	OA 1964	W R RICHARDS	JACK	TX90	237	743482	N 1964
VINCENT SW	HOWARD	TX80	227	016166	O 1994	W R W	THROCKMORTON	TX70	447	743513	O 1967
VINCENT WEST	HOWARD	TX80	227	739224	OA 1957	W RICHARDSON	UPTON	TX75	461	015077	O 1994
VINDICATOR	FREESTONE	TX50	161	016400	N 1997	W RICHARDSON EAST	UPTON	TX75	461	015748	O 1995
VINEGARONE	EDWARDS	TX10	137	739348	N 1955	W RICHARDSON NORTH	UPTON	TX75	461	015351	O 1994
VINEGARONE	VAL VERDE	TX10	465	739348	N 1955	W T COBLE	HUTCHINSON	TX95	233	011288	N 1986
VINEGARONE EAST	EDWARDS	TX10	137	000152	N 1998	W T FORD	ECTOR	TX80	135	013950	OA 1991
VINEGARONE WEST	VAL VERDE	TX10	465	015076	N 1993	W T K	THROCKMORTON	TX70	447	743544	OA 1971
VINES	SHACKELFORD	TX70	417	739379	O 1955	W T L	ARCHER	TX90	009	002514	OA 1980
VINEYARD	JACK	TX90	237	739410	O 1954	W T WAGGONER	WICHITA	TX90	485	002515	OA 1979
VINEYARD SW	JACK	TX90	237	739441	O 1960	W U PAUL	COLORADO	TX30	089	743575	O 1956
VINSON	RUNNELS	TX75	399	739565	O 1967	W W	ARCHER	TX90	009	007357	OA 1983
VIOLA	NUECES	TX40	355	739627	ONA 1947	W W W	NUECES	TX40	355	743606	ON 1958
VIOLA EAST	NUECES	TX40	355	739658	O 1956	W W W	RUNNELS	TX75	399	743606	OA 1978
VIOLA EAST	SAN PATRICIO	TX40	409	739658	O 1965	W W W	WARD	TX80	475	743606	OA 1984
VIOLA NORTH	NUECES	TX40	355	739665	N 1972	W Z B	GLASSCOCK	TX80	173	743626	OA 1974
VIOLA NORTH	SAN PATRICIO	TX40	409	739665	N 1972	WACO BEND	YOUNG	TX90	503	743653	N 1975
VIOLET	NUECES	TX40	355	739689	ONA 1943	WADDELL	CRANE	TX80	103	743668	ONA 1927
VIOLET FRAZER	HASKELL	TX70	207	009500	OA 1984	WADDELL RANCH	PALO PINTO	TX70	363	004555	N 1983
VIOLET SOUTH	NUECES	TX40	355	739720	N 1959	WADE	RAINS	TX50	379	743730	N 1979
VIOLET WEST	NUECES	TX40	355	739727	ON 1972	WADE	TAYLOR	TX70	441	743730	O 1950
VIRDEN	JONES	TX70	253	739739	O 1974	WADE CITY	JIM WELLS	TX40	249	743761	ONA 1939
VIRDEN	RUNNELS	TX75	399	739739	O 1982	WADE CITY NORTH	JIM WELLS	TX40	249	743792	O 1952
VIREY	MIDLAND	TX80	329	739782	ONA 1953	WADE CITY SOUTH	JIM WELLS	TX40	249	743823	ON 1961
VIRGIL	LIVE OAK	TX20	297	739813	N 1998	WADE CITY WEST	JIM WELLS	TX40	249	002302	ONA 1980
VIRGIN REEF	WILBARGER	TX90	487	017139	O 2002	WADLEY	YOUNG	TX90	503	012658	N 1988
VIRGINIA	ARANSAS	TX40	007	739937	ONA 1950	WADLEY & JENNINGS	STEPHENS	TX70	429	743916	OA 1963
VIRGINIA FRANCES	COLEMAN	TX70	083	016752	N 1985	WADSTEX	MATAGORDA	TX30	321	017868	N 2005
VIRGINIA M	SHACKELFORD	TX70	417	739973	N 1975	WADSWORTH	MATAGORDA	TX30	321	743947	ONA 1951
VIRLAW	CROCKETT	TX75	105	009501	ONA 1984	WADSWORTH NW	MATAGORDA	TX30	321	743978	OA 1967
VISA	GALVESTON	TX30	167	008362	N 1983	WADSWORTH SE	MATAGORDA	TX30	321	012305	N 1983
VISTA	EASTLAND	TX70	133	740030	OA 1984	WADSWORTH SOUTH	MATAGORDA	TX30	321	744009	ONA 1961
VISTA DEL MAR	CAMERON	TX40	061	740061	N 1955	WADSWORTH WEST	MATAGORDA	TX30	321	744040	N 1965
VISTA DEL MAR SE	CAMERON	TX40	061	740092	N 1963	WADY	RUNNELS	TX75	399	013951	OA 1990
VISTA GRANDE	STARR	TX40	427	014175	O 1991	WAELEDER SOUTH	GONZALES	TX10	177	744050	OA 1977
VISTO	WILSON	TX10	493	740107	O 1977	WAFER	STEPHENS	TX70	429	744055	OA 1977
VIVIAN	COLEMAN	TX70	083	740123	OA 1989	WAGES DREAMFIELD	KING	TX85	269	009502	OA 1984
VJK	ANDREWS	TX80	003	014712	O 1993	WAGG	MONTAGUE	TX90	337	744102	OA 1952
VCLASSIS	CULBERSON	TX80	109	740325	O 1960	WAGGONER	TAYLOR	TX70	441	744164	ON 1979
VOGAN	NOLAN	TX70	353	002300	OA 1980	WAGGONER	WILBARGER	TX90	487	744164	O 1964
VOGELSANG	RUNNELS	TX75	399	740620	O 1955	WAGGONER PLATFORM	WILBARGER	TX90	487	017938	O 2005
VOGELSANG NORTH	RUNNELS	TX75	399	740651	OA 1968	WAGGONER-MILHAM	WILBARGER	TX90	487	744195	OA 1952
VOGLER	DAWSON	TX85	115	740682	O 1962	WAGLEY	CALLAHAN	TX70	059	744226	OA 1950
VOGTSBERGER	ARCHER	TX90	009	740744	ONA 1955	WAGLEY RANCH	PALO PINTO	TX70	363	744257	N 1960
VOGTSBERGER NORTH	ARCHER	TX90	009	740775	OA 1962	WAGNER	OCHILTREE	TX95	357	744288	OA 1984
VOGTSBERGER POOL	ARCHER	TX90	009	002508	OA 1940	WAGNER	THROCKMORTON	TX70	447	744288	OA 1962
VOGTSBERGER SOUTH	ARCHER	TX90	009	74080							

TEXAS

Field Name	County Name	State Sub	Co Code	Field Code	Field Disc Type Year	Field Name	County Name	State Sub	Co Code	Field Code	Field Disc Type Year
WAHA SOUTH	PECOS	TX80	371	744753	O 1963	WARREN	HANSFORD	TX95	195	749527	ONA 1983
WAHA WEST	REEVES	TX80	389	744784	ONA 1961	WARREN	LIPSCOMB	TX95	295	749527	OA 1983
WAHO	DE WITT	TX20	123	744815	N 2006	WARREN	MCCULLOCH	TX75	307	749527	N 1979
WAIDE	CONCHO	TX75	095	006514	N 1983	WARREN	TYLER	TX30	457	749527	OA 1978
WAINWRIGHT	ARCHER	TX90	009	744877	OA 1952	WARREN	YOUNG	TX90	503	749527	OA 1948
WAJACK	JACKSON	TX20	239	744970	O 1950	WARREN	TYLER	TX30	457	017974	O 2005
WAKA	OCHILTREE	TX95	357	745001	O 1956	WARREN-HENSLEY	COLEMAN	TX70	083	008661	ONA 1984
WAKA EAST	OCHILTREE	TX95	357	745032	N 1961	WAR-SAN	MIDLAND	TX80	329	748690	ONA 1953
WAKA SOUTH	OCHILTREE	TX95	357	006611	N 1984	WAR-WINK	WARD	TX80	475	748721	ONA 1964
WAKA SW	HANSFORD	TX95	195	745063	OA 1963	WAR-WINK	WINKLER	TX80	495	748721	ONA 1959
WAKA SW	OCHILTREE	TX95	357	745063	OA 1963	WAR-WINK EAST	WINKLER	TX80	495	015167	O 1994
WAKA WEST	OCHILTREE	TX95	357	745094	ONA 1956	WAR-WINK NORTH	WINKLER	TX80	495	748752	ONA 1965
WALDECK	FAYETTE	TX30	149	013451	OA 1989	WAR-WINK SOUTH	WARD	TX80	475	748760	ONA 1972
WALDEN	JACK	TX90	237	745600	OA 1982	WAR-WINK WEST	WARD	TX80	475	748766	ONA 1975
WALDEN	MAVERICK	TX10	323	745600	OA 1978	WASHBURN	LA SALLE	TX10	283	750023	N 1954
WALDRIP-NOVO	RUNNELS	TX75	399	007213	N 1998	WASHBURN EAST	LA SALLE	TX10	283	750054	ONA 1961
WALDROP	EASTLAND	TX70	133	745605	OA 1978	WASHBURN NORTH	LA SALLE	TX10	283	750085	OA 1958
WALES	MONTAGUE	TX90	337	745683	OA 1962	WASHBURN RANCH	LA SALLE	TX10	283	750116	ONA 1940
WALHALLA	FAYETTE	TX30	149	745714	N 1962	WASHBURN RANCH WEST	LA SALLE	TX10	283	750147	ONA 1960
WALK MAN	BRAZORIA	TX30	039	013100	ONA 1989	WASHBURN WEST	LA SALLE	TX10	283	750209	ONA 1958
WALKER	CASS	TX60	067	745776	ONA 1983	WASHITA	LIPSCOMB	TX95	295	011289	N 2000
WALKER	COCHRAN	TX85	079	745776	OA 1967	WASHITA CREEK	HEMPHILL	TX95	211	750488	N 1960
WALKER	PECOS	TX80	371	745776	ONA 1940	WASHITA CREEK WEST	HEMPHILL	TX95	211	750528	ONA 1974
WALKER	WEBB	TX40	479	745776	O 1952	WASHITA NW	HEMPHILL	TX95	211	000334	OA 1981
WALKER	WHEELER	TX95	483	745776	N 1982	WASH-TEX	FALLS	TX50	145	749961	O 1950
WALKER-BUCKLER	EASTLAND	TX70	133	745801	OA 1972	WASKOM	HARRISON	TX60	203	750612	ONA 1924
WALKER-BUCKLER	THROCKMORTON	TX70	447	745801	ONA 1972	WASKOM	PANOLA	TX60	365	750612	ONA 1924
WALKER-DAVIS	STEPHENS	TX70	429	745838	ONA 1955	WASKOM NORTH	HARRISON	TX60	203	750623	ONA 1977
WALKER-GRANT	CONCHO	TX75	095	745889	OA 1990	WASKOM SOUTH	PANOLA	TX60	365	014401	O 1992
WALKER-GRANT	MCCULLOCH	TX75	307	745889	N 1958	WASKOM SW	HARRISON	TX60	203	750636	N 1976
WALKERS CHAPEL	CHEROKEE	TX60	073	009360	ONA 1985	WASKOM WEST	HARRISON	TX60	203	000842	N 1948
WALKING-3	COLEMAN	TX70	083	016162	N 1996	WASOFF	JACK	TX90	237	750643	OA 1960
WALL	JACK	TX90	237	745993	ON 1981	WASOFF	WISE	TX90	497	750643	OA 1960
WALL	OCHILTREE	TX95	357	745993	N 1981	WASOFF	LIPSCOMB	TX95	295	008008	OA 1981
WALL NE	TOM GREEN	TX75	451	746024	ONA 1964	WASSON	GAINES	TX85	165	750674	OA 1937
WALLA-BOYT	CHAMBERS	TX30	071	746055	OA 1954	WASSON	YOAKUM	TX85	501	750674	OA 1937
WALLABY	HARDEMAN	TX90	197	015352	O 1995	WASSON 66	GAINES	TX85	165	750705	O 1940
WALLACE	SUTTON	TX75	435	746086	O 1953	WASSON 66	YOAKUM	TX85	501	750705	O 1940
WALLACE CREEK	MATAGORDA	TX30	321	746117	N 1962	WASSON 72	GAINES	TX85	165	750736	OA 1940
WALLACE JOHNSON	MARION	TX60	315	746179	ON 1951	WASSON 72	YOAKUM	TX85	501	750736	OA 1940
WALLACE RANCH	KENT	TX85	263	746272	OA 1963	WASSON EAST	GAINES	TX85	165	750767	OA 1960
WALLACE RANCH NE	KENT	TX85	263	746303	OA 1968	WASSON EAST	YOAKUM	TX85	501	750767	OA 1960
WALLACE WEST	SUTTON	TX75	435	746365	N 1962	WASSON NE	GAINES	TX85	165	750798	OA 1954
WALLEN	ANDREWS	TX80	003	746396	O 1969	WASSON NE	YOAKUM	TX85	501	750798	OA 1954
WALLING	TOM GREEN	TX75	451	746489	O 1951	WASSON NORTH	GAINES	TX85	165	750829	OA 1961
WALLOPE CREEK	MCCULLOCH	TX75	307	746504	N 1978	WASSON NORTH	YOAKUM	TX85	501	750829	OA 1961
WALLOPE CREEK NE	MCCULLOCH	TX75	307	008006	N 1980	WASSON SE	GAINES	TX85	165	750860	O 1962
WALLS	DAWSON	TX85	115	746520	OA 1954	WASSON SE	YOAKUM	TX85	501	750860	O 1962
WALNUT BEND	COOKE	TX90	097	746613	ONA 1938	WASSON SOUTH	GAINES	TX85	165	750891	OA 1962
WALNUT BEND EAST	COOKE	TX90	097	746644	OA 1964	WATCO	PECOS	TX80	371	006179	ONA 1983
WALNUT BEND NE	COOKE	TX90	097	746675	ONA 1963	WATER VALLEY	STERLING	TX80	431	751232	OA 1948
WALNUT BEND NORTH	COOKE	TX90	097	746706	OA 1960	WATER VALLEY	TOM GREEN	TX75	451	751232	OA 1948
WALNUT BEND NW	COOKE	TX90	097	746737	O 1955	WATERFIELD	HEMPHILL	TX95	211	005749	N 1983
WALNUT BEND SOUTH	COOKE	TX90	097	004064	OA 1983	WATERMAN	NACOGDOCHES	TX60	347	751542	N 1985
WALNUT BEND SW	COOKE	TX90	097	746768	OA 1955	WATERS	HIDALGO	TX40	215	751573	N 1957
WALNUT BEND WEST	COOKE	TX90	097	746799	OA 1957	WATERS	LIPSCOMB	TX95	295	751573	ON 1970
WALNUT CREEK	CALDWELL	TX10	055	746830	OA 1938	WATKINS	JACKSON	TX20	239	751728	N 1980
WALNUT CREEK	COKE	TX75	081	746830	OA 1982	WATKINS	WEBB	TX40	479	751728	ONA 1947
WALNUT CREEK	MONTGOMERY	TX30	339	746830	N 1979	WATKINS CROSSING	JACKSON	TX20	239	009652	N 1980
WALSER	HARDEMAN	TX90	197	747047	OA 1984	WATKINS RANCH	ZAVALA	TX10	507	751737	O 1974
WALSH	YOUNG	TX90	503	747078	OA 1943	WATKINS-STARK	CLAY	TX90	077	015355	O 1995
WALSH WEST	YOUNG	TX90	503	747109	OA 1962	WATSON	CLAY	TX90	077	752007	OA 1942
WALT	EDWARDS	TX10	137	747140	OA 1961	WATSON	PALO PINTO	TX70	363	752007	N 1981
WALT	VAL VERDE	TX10	465	747140	OA 1961	WATSON	THROCKMORTON	TX70	447	752007	ONA 1980
WALTER	STERLING	TX80	431	747202	OA 1983	WATSON HEIRS	MONTAGUE	TX90	337	006515	OA 1984
WALTER BILLS	KNOX	TX90	275	008161	O 1999	WATSON RANCH	CROCKETT	TX75	105	752052	N 1977
WALTER FAIR	KAUFMAN	TX50	257	747233	OA 1949	WATSON RIVER	BAYLOR	TX90	023	013640	O 1990
WALTER TAYLOR	WILBARGER	TX90	487	013321	N 1988	WATTS	JEFFERSON	TX30	245	752162	N 1984
WALTER THOMAS	MARION	TX60	315	000841	OA 1980	WATTS	NOLAN	TX70	353	752162	ONA 1954
WALTERS	PALO PINTO	TX70	363	747388	N 1975	WATTS NORTH	NOLAN	TX70	353	752224	ONA 1967
WALTMAN	CALLAHAN	TX70	059	747450	N 1985	WATTS SOUTH	NOLAN	TX70	353	752255	ONA 1967
WALTMAN-BISHOP	CALLAHAN	TX70	059	011885	N 1987	WATTS SPANISH GOURD	THROCKMORTON	TX70	447	015078	ON 1994
WALTON	ATASCOSA	TX10	013	747512	O 1955	WAVERLY	WALKER	TX30	471	752720	OA 1980
WALTON	EASTLAND	TX70	133	747512	OA 1953	WAYLAND	STEPHENS	TX70	429	752813	ONA 1957
WAMBLE	OCHILTREE	TX95	357	747791	N 1956	WAYLAND NE	STEPHENS	TX70	429	002308	N 1980
WAMBLE RANCH	OCHILTREE	TX95	357	012088	N 1987	WAYLAND SE	STEPHENS	TX70	429	002309	ONA 1979
WAMOCO	CROCKETT	TX75	105	747822	ON 1972	WAYLAND WEST	STEPHENS	TX70	429	752875	N 1966
WAMOCO SOUTH	CROCKETT	TX75	105	747843	O 1975	WAYMAN	HARRISON	TX60	203	752890	N 1973
WANBISHI	ERATH	TX70	143	002305	N 1979	WAYMAN	MARION	TX60	315	752890	N 1973
WANDA	ARCHER	TX90	009	748008	OA 1960	WAYNE	MENARD	TX75	327	752906	N 1963
WANDA GRAY	JONES	TX70	253	006613	O 1983	WAYNE-HARRIS	IRION	TX75	235	752937	OA 1965
WANDERERS CREEK	WILBARGER	TX90	487	748194	O 1969	WAYNO BUENO	GOLIAD	TX20	175	012868	N 1988
WANDERS CREEK	NACOGDOCHES	TX60	347	006614	N 1983	WAYSIDE	JACKSON	TX20	239	753247	N 1978
WANDERS CREEK SOUTH	NACOGDOCHES	TX60	347	006738	N 1983	WAYSIDE CHAPEL	JACKSON	TX20	239	014620	N 1992
WAPLES PLATTER	YOAKUM	TX85	501	748535	O 1929	WAYSIDE CHAPEL EAST	JACKSON	TX20	239	015356	N 1994
WAR-AM	CULBERSON	TX80	109	748597	OA 1970	W-B	SHACKELFORD	TX70	417	742947	ON 1974
WARCOB	REEVES	TX80	389	014619	OA 1992	WDB	HARRISON	TX60	203	012661	N 1988
WARD BOX	ZAVALA	TX10	507	010645	OA 1986	WE HOPE	SHACKELFORD	TX60	203	012661	N 1988
WARD FRENCH	WARD	TX80	475	748969	O 1952	WEARDEN	JACKSON	TX20	239	753581	N 1952
WARD NORTH	WARD	TX80	475	749031	O 1927	WEARDEN RANCH	JACKSON	TX20	239	016483	N 1998
WARD SOUTH	WARD	TX80	475	749062	ONA 1928	WEATHERBEE	YOUNG	TX90	503	006516	N 1983
WARDA	FAYETTE	TX30	149	002307	O 1979	WEATHERBY	DUVAL	TX40	131	009975	N 1979
WARDEN	VICTORIA	TX20	469	749093	N 1965	WEATHERFORD	PARKER	TX70	367	753767	N 1966
WARDEN EAST	VICTORIA	TX20	469	749097	N 1977	WEATHERFORD NE	PARKER	TX70	367	753778	N 1981
WARD-ESTES NORTH	WARD	TX80	475	748938	OA 1927	WEATHERFORD SE	PARKER	TX70	367	753829	N 1977
WARD-ESTES NORTH	WINKLER	TX80	495	748938	OA 1927	WEATHERFORD SW	PARKER	TX70	367	753835	ONA 1977
WARDLAW	EDWARDS	TX10	137	749124	OA 1947	WEATHERFORD WEST	PARKER	TX70	367	753837	N 1978
WARDLAW THREE	IRION	TX75	235	749133	ONA 1974	WEATHERMAN	HARDEMAN	TX90	197	010873	O 1986
WARD-MCCULLOUGH	JACK	TX90	237	749000	ONA 1951	WEAVER	COKE	TX75	081	753860	O 1953
WARE	HARRISON	TX60	203	749155	N 1983	WEAVER	COLEMAN	TX70	083	753860	OA 1955
WARE	MARION	TX60	315	749155	OA 1959	WEAVER & OLSON	WILSON	TX10	493	753891	OA 1959
WARE	STARR	TX40	427	749155	OA 1951	WEAVER RANCH	BRAZOS	TX30	041	753922	O 1981
WARFIELD	MIDLAND	TX80	329	749186	OA 1951	WEAVER RANCH	COKE	TX75	081	753922	OA 1955
WARFIELD EAST	MIDLAND	TX80	329	749217	ON 1965	WEAVER SPRINGS	NOLAN	TX70	353	015954	O 1997
WARHORSE	TERRY	TX85	445	749230	OA 1975	WEBB	GRAYSON	TX90	181	753953	OA 1952
WAR-KIRK	CALLAHAN	TX70	059	748659	OA 1953	WEBB	JACK	TX90	237	753953	OA 1941
WARMSLEY	DE WITT	TX20	123	749279	ONA 1944	WEBB	SAN PATRICIO	TX40	409	753953	ONA 1953
WARMSLEY SOUTH	DE WITT	TX20	123	749301	N 1978	WEBB NORTH	SAN PATRICIO				

Field Name	County Name	State Sub	Co Code	Field Code	Field Type	Disc Year	Field Name	County Name	State Sub	Co Code	Field Code	Field Type	Disc Year
WEBER	VICTORIA	TX20	469	754294	N	1959	WENDKIRK EAST	COKE	TX75	081	758479	OA	1961
WEBER EAST	VICTORIA	TX20	469	002524	N	1981	WENDKIRK NORTH	COKE	TX75	081	758510	OA	1960
WEBER NE	GOLIAD	TX20	175	754356	N	1967	WENDKIRK WEST	COKE	TX75	081	758541	OA	1956
WEBER NE	VICTORIA	TX20	469	754356	N	1967	WENDLAND	COKE	TX75	081	758572	O	1948
WEBER SOUTH	VICTORIA	TX20	469	002525	N	1980	WENDLING	DE WITT	TX20	123	014874	N	2000
WEBER SW	GOLIAD	TX20	175	002526	N	1979	WENDY JO	JACKSON	TX20	239	002530	N	1980
WEBER WEST	VICTORIA	TX20	469	754418	N	1965	WENSKE	GOLIAD	TX20	175	758696	OA	1964
WEBER-MAG	HARRIS	TX30	201	754325	ON	1954	WENSKE EAST	GOLIAD	TX20	175	008970	ON	1984
WEBSTER	HARRIS	TX30	201	754542	ONA	1936	WENTZ	PECOS	TX80	371	758727	ONA	1941
WEBSTER	SCHLEICHER	TX75	413	754542	ON	1960	WENTZ EAST	PECOS	TX80	371	758758	O	1957
WEBSTER NE	HARRIS	TX30	201	013323	N	1989	WENTZ SOUTH	PECOS	TX80	371	758789	O	1965
WEBSTER SOUTH	HARRIS	TX30	201	754573	ON	1953	WENTZ WEST	PECOS	TX80	371	758820	O	1965
WECHE	HOUSTON	TX60	225	754604	O	1950	WEREWOLF	HASKELL	TX70	207	002315	OA	1981
WEDDELL	REAGAN	TX75	383	754635	O	1951	WEREWOLF SW	HASKELL	TX70	207	013756	OA	1990
WEDDELL	STERLING	TX80	431	754635	O	1951	WERNER	CONCHO	TX75	095	758851	OA	1985
WEDEKING	HASKELL	TX70	207	754666	O	1958	WES	RUNNELS	TX75	399	009361	OA	1985
WEDEKING SOUTH	HASKELL	TX70	207	754697	O	1958	WES POTEET	MONTAGUE	TX90	337	006180	OA	1983
WEDGE	HOWARD	TX80	227	016167	O	1996	WESATCHE WEST	GOLIAD	TX20	175	006940	N	1984
WEDGE	MARTIN	TX80	317	016167	O	1996	WESCOTT	GAINES	TX85	165	759099	OA	1954
WEED	JACKSON	TX20	239	754759	N	2006	WESER	GOLIAD	TX20	175	759130	ON	1936
WEED	JEFFERSON	TX30	245	754759	ONA	1957	WESER SOUTH	GOLIAD	TX20	175	759161	N	1964
WEED EAST	JEFFERSON	TX30	245	754821	O	1966	WESLACO NORTH	HIDALGO	TX40	215	759223	N	1958
WEED SOUTH	JEFFERSON	TX30	245	754852	N	1958	WESLACO SOUTH	HIDALGO	TX40	215	759254	N	1938
WEED VALLEY	COMANCHE	TX70	093	002528	ONA	1979	WESLAW	CROCKETT	TX75	105	000843	OA	1980
WEEDHAVEN	JACKSON	TX20	239	754883	ONA	1969	WESLEY	YOUNG	TX90	503	759285	OA	1955
WEEDON	BROWN	TX70	049	754894	ONA	1972	WESLEY SYKES	SUTTON	TX75	435	000119	N	1980
WEEKLY	STERLING	TX80	431	008750	OA	1984	WESLEY WOOD	RUNNELS	TX75	399	759347	O	1968
WEEKS	HOCKLEY	TX85	219	006259	O	1994	WES-MOR	JACK	TX90	237	759068	N	1970
WEEMS	FISHER	TX70	151	754945	O	1956	WESSENDORF	KARNES	TX20	255	002532	ONA	1981
WEEMS-WEISENBURGH	HARRIS	TX30	201	008365	O	1984	WESSON	VAN ZANDT	TX50	467	759440	N	1989
WEENEDA	BROWN	TX70	049	004291	N	1979	WEST	ANDREWS	TX80	003	759502	O	1940
WEESATCHE	GOLIAD	TX20	175	754976	ON	1944	WEST	GALVESTON	TX30	167	759502	N	1981
WEESATCHE NE	GOLIAD	TX20	175	755007	ONA	1952	WEST	WICHITA	TX90	485	759502	OA	1943
WEESATCHE SOUTH	GOLIAD	TX20	175	755038	ONA	1944	WEST	YOAKUM	TX85	501	759502	OA	1937
WEESATCHE SW	GOLIAD	TX20	175	755069	OA	1967	WEST BAY	SCHLEICHER	TX75	413	759533	N	1993
WEESATCHE WEST	GOLIAD	TX20	175	755100	ONA	1949	WEST COLUMBIA	BRAZORIA	TX30	039	759640	ONA	1917
WEGER	CROCKETT	TX75	105	755131	OA	1955	WEST COLUMBIA DEEP	BRAZORIA	TX30	039	002316	O	1946
WEGER NORTH	CROCKETT	TX75	105	755162	OA	1955	WEST COLUMBIA NEW	BRAZORIA	TX30	039	759645	OA	1937
WEGER NORTH	REAGAN	TX75	383	755162	OA	1955	WEST CREEK	GOLIAD	TX20	175	759651	N	1974
WEGER SW	CROCKETT	TX75	105	755186	OA	1977	WEST CREEK SW	GOLIAD	TX20	175	002533	ONA	1981
WEGER WEST	CROCKETT	TX75	105	755193	OA	1956	WEST FORK	CHAMBERS	TX30	071	759688	N	1973
WEGER WEST	REAGAN	TX75	383	755193	OA	1956	WEST FORK	JACK	TX90	237	759688	ONA	1981
WEIGANG	ATASCOSA	TX10	013	755255	OA	1946	WEST FORK	WISE	TX90	497	759688	ON	1981
WEIGANG WEST	ATASCOSA	TX10	013	755286	O	1952	WEST LAKE	FISHER	TX70	151	759812	OA	1983
WEIHER-FLOYD	UPTON	TX75	461	755348	O	1951	WEST LAKE	YOUNG	TX90	503	759812	O	1959
WEIL	JIM HOGG	TX40	247	755410	ONA	1943	WEST PARK	HEMPHILL	TX95	211	015080	N	1994
WEIL EAST	JIM HOGG	TX40	247	755441	N	1959	WEST PARK	WHEELER	TX95	483	015080	N	1994
WEIL SOUTH	JIM HOGG	TX40	247	755472	ONA	1951	WEST RANCH	JACKSON	TX20	239	760091	ONA	1938
WEIL SW	JIM HOGG	TX40	247	755503	ON	1970	WEST RANCH	PECOS	TX80	371	760091	N	1989
WEILLER	JACK	TX90	237	755534	OA	1953	WEST RANCH NE	JACKSON	TX20	239	760122	O	1964
WEILLAN	PARKER	TX70	367	000106	N	1981	WEST RANCH NORTH	JACKSON	TX20	239	760153	N	1963
WEIMAR	COLORADO	TX30	089	010233	N	1985	WEST RANCH NW	JACKSON	TX20	239	760184	N	1961
WEIN	COOKE	TX90	097	755627	OA	1955	WEST RANCH SOUTH	JACKSON	TX20	239	760215	ONA	1967
WEINACHT	REEVES	TX80	389	755658	O	1966	WEST SKILLERN	TYLER	TX30	457	018530	O	2005
WEINER	WINKLER	TX80	495	755689	ONA	1940	WESTBROOK	MITCHELL	TX80	335	760370	ONA	1920
WEINER-FLOYD	UPTON	TX75	461	755720	O	1951	WESTBROOK	STERLING	TX80	431	760370	ONA	1920
WEINERT	HASKELL	TX70	207	755751	OA	1949	WESTBROOK EAST	MITCHELL	TX80	335	760478	OA	1975
WEINERT	WILSON	TX10	493	755751	OA	1976	WESTBROOK NW	MITCHELL	TX80	335	760401	O	1965
WEINERT NORTH	HASKELL	TX70	207	755782	O	1954	WESTBROOK WEST	MITCHELL	TX80	335	760432	OA	1954
WEINERT SOUTH	HASKELL	TX70	207	755813	OA	1958	WESTBROOK-FOSTER	STERLING	TX80	431	760380	O	1977
WEINERT SW	HASKELL	TX70	207	755844	OA	1951	WESTERFELD	MIDLAND	TX80	329	760483	OA	1973
WEINERT WEST	HASKELL	TX70	207	755875	OA	1955	WESTERMAN	PECOS	TX80	371	760494	N	1938
WEIR	JACK	TX90	237	755906	ONA	1953	WESTERN	KENT	TX85	263	760525	O	1971
WEIRGATE	LEWTON	TX30	351	002310	ON	1977	WESTERN EMPIRE	SCHLEICHER	TX75	413	760533	N	1973
WEIS	LIPSCOMB	TX95	295	755987	N	1969	WESTHEIMER	JACKSON	TX20	239	015358	N	1994
WEITINGER	YOUNG	TX90	503	756061	O	1960	WESTHOFF RANCH	JACKSON	TX20	239	760680	ONA	1945
WEIBORN	BRAZOS	TX30	041	756154	OA	1981	WESTHOFF RANCH NORTH	JACKSON	TX20	239	002534	OA	1979
WELCH	DAWSON	TX85	115	756216	OA	1942	WESTICO	CALLAHAN	TX70	059	007365	N	1983
WELCH	GAINES	TX85	165	756216	OA	1942	WESTLANDS	BRAZOS	TX30	041	002317	N	1979
WELCH	LIMESTONE	TX50	293	756216	N	1981	WESTLUND	GAINES	TX85	165	760866	O	1951
WELCH	TERRY	TX85	445	756216	OA	1942	WESTON	ARCHER	TX90	009	760928	O	1950
WELCH NORTH	DAWSON	TX85	115	756340	O	1952	WESTON	LIVE OAK	TX20	297	760928	O	1958
WELCH NORTH	LYNN	TX85	305	756340	O	1952	WESTON NORTH	ARCHER	TX90	009	760990	O	1954
WELCH SE	DAWSON	TX85	115	756371	OA	1952	WESTOVER	BAYLOR	TX90	023	761021	O	1954
WELCH SOUTH	DAWSON	TX85	115	756402	OA	1956	WESTOVER EAST	ARCHER	TX90	009	761052	OA	1958
WELDER	DUVAL	TX40	131	756588	ONA	1944	WESTOVER EAST	BAYLOR	TX90	023	761052	OA	1958
WELDER RANCH	CALHOUN	TX20	057	756650	OA	1949	WESTOVER NE	BAYLOR	TX90	023	761083	OA	1961
WELDER RANCH	VICTORIA	TX20	469	756650	ONA	1946	WESTOVER SOUTH	BAYLOR	TX90	023	761092	OA	1978
WELDER RANCH SOUTH	VICTORIA	TX20	469	756660	N	1974	WESTRIDGE LIME	HOOD	TX70	221	012662	N	1988
WELDER RANCH WEST	VICTORIA	TX20	469	756664	N	1974	WESTSTAR	COLEMAN	TX70	083	008009	ONA	1982
WELDER WILDLIFE	SAN PATRICIO	TX40	409	011627	OA	1987	WESTWIND	NOLAN	TX70	353	004564	OA	1983
WELDER-DURNAM	SAN PATRICIO	TX40	409	756619	O	1950	WETSEL	CLAY	TX90	077	761517	O	1956
WELDON	PALO PINTO	TX70	363	756681	OA	1955	WEYAND	FAYETTE	TX30	149	013170	OA	1989
WELFELT	PECOS	TX80	371	757022	OA	1967	WFM	RUNNELS	TX75	399	008010	OA	1981
WELHED	SAN PATRICIO	TX40	409	757053	OA	1958	WHALEN	COTTLE	TX85	101	762215	ONA	1985
WELLAW	PECOS	TX80	371	757084	OA	1967	WHALEN	STEPHENS	TX70	429	762215	N	1956
WELLBORN	BRAZOS	TX30	041	004281	N	1983	WHAM-O	TAYLOR	TX70	441	012035	OA	1985
WELLBORN SOUTH	BRAZOS	TX30	041	002312	N	1981	WHARCO SHILLING	COLORADO	TX30	089	762246	N	1962
WELLBORN SOUTH	BURLESON	TX30	051	002312	N	1981	WHARCO SHILLING	WHARTON	TX30	481	762246	N	1962
WELLMAN	TERRY	TX85	445	757332	OA	1950	WHARCO-SHILLING SE	WHARTON	TX30	481	011290	OA	1986
WELLMAN NW	TERRY	TX85	445	757363	O	1954	WHARCO-SHILLING WEST	WHARTON	TX30	481	762277	N	1965
WELLMAN SW	TERRY	TX85	445	757394	ONA	1962	WHARTON	WHARTON	TX30	481	762308	N	1949
WELLMAN WEST	TERRY	TX85	445	757425	ONA	1962	WHARTON EAST	WHARTON	TX30	481	004065	N	1981
WELLS	DAWSON	TX85	115	757456	OA	1955	WHARTON SOUTH	WHARTON	TX30	481	762339	ONA	1961
WELLS	EASTLAND	TX70	133	757456	ON	1984	WHARTON WEST	WHARTON	TX30	481	762370	ONA	1949
WELLS	YOUNG	TX90	503	757456	O	1955	WHARTON-HOLLAND	PALO PINTO	TX70	363	002535	ONA	1982
WELLS NE	CHEROKEE	TX60	073	757518	O	1958	WHATLEY	ROBERTSON	TX50	395	017141	N	2002
WELLS SE	YOUNG	TX90	503	757549	OA	1967	WHEAT	LOVING	TX80	301	762401	OA	1925
WELLS SOUTH	DAWSON	TX85	115	757580	OA	1961	WHEAT SOUTH	LOVING	TX80	301	002536	ONA	1980
WELLS SW	DAWSON	TX85	115	010234	OA	1985	WHEELER	ECTOR	TX80	135	762742	OA	1942
WELTNER	GAINES	TX85	165	757983	N	1952	WHEELER	MCMULLEN	TX10	311	762742	OA	1975
WELWOOD-BROWN													

TEXAS

Field Name	County Name	State Sub	Co Code	Field Code	Field Disc Type Year	Field Name	County Name	State Sub	Co Code	Field Code	Field Disc Type Year
WHELAN	MARION	TX60	315	762959	ONA 1937	WILBARGER COUNTY REGULAR	WILBARGER	TX90	487	767702	ONA 1915
WHELAN NORTH	HARRISON	TX60	203	763021	OA 1967	WILBARGER COUNTY SPECIAL	WILBARGER	TX90	487	009656	OA 1982
WHELAN SW	HARRISON	TX60	203	763052	ONA 1978	WILBOURNE	TERRELL	TX75	443	767745	N 1976
WHELESS	FORT BEND	TX30	157	763095	N 1977	WILBROS	PECOS	TX80	371	767764	N 1970
WHERRY & GREEN	ATASCOSA	TX10	013	763145	OA 1952	WILBUR CARR BROWN	STONEWALL	TX70	433	014831	O 1994
WHIPLASH	WILSON	TX10	493	010647	ON 1986	WILCOX C	FAYETTE	TX30	149	004572	OA 1983
WHISKEY FLAT	PARKER	TX70	367	763315	N 1979	WILCOX D	FAYETTE	TX30	149	011032	OA 1986
WHISTLER	SHACKELFORD	TX70	417	763517	ONA 1957	WILCOX E	FAYETTE	TX30	149	011295	O 1986
WHISTLER BEND	SHACKELFORD	TX70	417	763548	ON 1953	WILD CANYON	STEPHENS	TX70	429	011296	N 1986
WHISTLER BEND NE	SHACKELFORD	TX70	417	763554	OA 1976	WILD HOG	KING	TX85	269	015170	O 1994
WHITAKER	ARCHER	TX90	009	763610	O 1948	WILD TURKEY	KENT	TX85	263	005643	O 1997
WHITAKER	WISE	TX90	497	763610	O 1958	WILDE	RUNNELS	TX75	399	768477	O 1960
WHITE	JACKSON	TX20	239	763641	O 1957	WILDE LAKE	GLASSCOCK	TX80	173	007369	OA 1983
WHITE	NOLAN	TX70	353	763641	OA 1976	WILDFIRE	CALLAHAN	TX70	059	006517	OA 1984
WHITE	TAYLOR	TX70	441	763641	ONA 1954	WILDFLOWER	VAL VERDE	TX10	465	016403	N 1996
WHITE & BAKER	PECOS	TX80	371	763672	ONA 1935	WILDHORSE	HOWARD	TX80	227	768508	O 1987
WHITE BAYOU	CHAMBERS	TX30	071	763722	N 1973	WILENA	STEPHENS	TX70	429	768741	ONA 1978
WHITE CAMP	TAYLOR	TX70	441	763765	O 1954	WILES	STEPHENS	TX70	429	768756	ONA 1960
WHITE CREEK	LIVE OAK	TX20	297	763920	ONA 1939	WILES CANYON	STEPHENS	TX70	429	011888	OA 1977
WHITE CREEK EAST	LIVE OAK	TX20	297	763951	ONA 1964	WILEY	LIPSCOMB	TX95	295	768787	OA 1972
WHITE CREEK SOUTH	LIVE OAK	TX20	297	763982	ON 1941	WILEY	YOUNG	TX90	503	768787	ONA 1981
WHITE CREEK SW	LIVE OAK	TX20	297	013104	N 1988	WILEY BALLARD	JIM WELLS	TX40	249	768818	O 1955
WHITE FLAT	NOLAN	TX70	353	764106	OA 1952	WILEY WEST	YOUNG	TX90	503	014403	ON 1992
WHITE FLAT EAST	NOLAN	TX70	353	764137	O 1967	WILFONG	HASKELL	TX70	207	768911	OA 1987
WHITE FLAT NORTH	NOLAN	TX70	353	764143	OA 1975	WILFRED	YOUNG	TX90	503	768942	OA 1986
WHITE HAT	NOLAN	TX70	353	764199	OA 1965	WILHAM	SHACKELFORD	TX70	417	016163	N 1997
WHITE HAT NW	NOLAN	TX70	353	002319	OA 1980	WILHELM	GOLIAD	TX20	175	769004	N 1957
WHITE HAT SE	NOLAN	TX70	353	002320	OA 1979	WILHELM LANE	MENARD	TX75	327	769066	ONA 1960
WHITE HERON	CHAMBERS	TX30	071	010236	N 1985	WILHELM LANE WEST	MENARD	TX75	327	769085	ONA 1963
WHITE HERON NORTH	CHAMBERS	TX30	071	016402	N 1998	WILHELMINA	NOLAN	TX70	353	769097	OA 1961
WHITE HORSE	CRANE	TX80	103	764230	OA 1972	WILIE	COTTLE	TX85	101	769113	OA 1955
WHITE KITCHEN	LA SALLE	TX10	283	764292	ON 1954	WIL-JOHN	WARD	TX80	475	767392	OA 1953
WHITE MOUND	GRAYSON	TX90	181	009362	N 1985	WIL-JOHN NW	WARD	TX80	475	767423	ONA 1961
WHITE MULE	LOVING	TX80	301	010648	N 1986	WILKERSON RANCH	GLASSCOCK	TX80	173	003959	O 1983
WHITE OAK	GREGG	TX60	183	764509	N 1991	WILKINS NORTH	UPSHUR	TX60	459	013452	N 1987
WHITE OAK	UPSHUR	TX60	459	764509	N 1991	WILKINSON	HOWARD	TX80	227	769221	O 1974
WHITE OAK CREEK	CHEROKEE	TX60	073	764513	ON 1977	WILKINSON RANCH	MENARD	TX75	327	013326	OA 1989
WHITE POINT	NUECES	TX40	355	764602	ON 1964	WILL	YOUNG	TX90	503	015082	OA 1994
WHITE POINT	SAN PATRICIO	TX40	409	764602	ONA 1930	WILL O	VAL VERDE	TX10	465	002543	N 1956
WHITE POINT EAST	NUECES	TX40	355	764664	ONA 1937	WILL Q NORTH	VAL VERDE	TX10	465	008015	N 1982
WHITE POINT EAST	SAN PATRICIO	TX40	409	764664	ONA 1937	WILLA	MILAM	TX10	331	008016	O 1982
WHITE POINT EAST DEEP	SAN PATRICIO	TX40	409	764669	ON 1978	WILLAMAR	WILLACY	TX40	489	769283	ONA 1940
WHITE POINT-E WHITE POINT	SAN PATRICIO	TX40	409	764633	OA 1938	WILLAMAR EAST	WILLACY	TX40	489	769314	1940
WHITE RIVER	CROSBY	TX85	107	764757	OA 1976	WILLAMAR SE	WILLACY	TX40	489	769376	N 1953
WHITE RIVER	DICKENS	TX85	125	764757	OA 1976	WILLAMAR SOUTH	WILLACY	TX40	489	769407	O 1954
WHITE RIVER SOUTH	GARZA	TX85	169	002321	OA 1980	WILLAMAR SW	WILLACY	TX40	489	002327	OA 1973
WHITCOTTON	DIMMIT	TX10	127	765238	O 1976	WILLAMAR WEST	WILLACY	TX40	489	769438	ONA 1941
WHITEHALL	GRIMES	TX30	185	765253	ONA 1979	WILLARD	BURLESON	TX30	051	769469	OA 1977
WHITEHALL	WISE	TX90	497	765253	OA 1957	WILLARD SE	BURLESON	TX30	051	002328	OA 1980
WHITEHEAD	CALLAHAN	TX70	059	765284	O 1957	WILLEKE	COLEMAN	TX70	083	769484	N 1977
WHITEHEAD	CROCKETT	TX75	105	765284	N 1975	WILLENA	CONCHO	TX75	095	008017	N 1981
WHITEHEAD	JASPER	TX30	241	765284	N 1983	WILLENE	DAWSON	TX85	115	769500	O 1963
WHITEHEAD	SUTTON	TX75	435	765284	N 1975	WILLFOND CREEK	STONEWALL	TX70	433	769531	OA 1971
WHITEHEAD	WISE	TX90	497	765284	O 1957	WILLIAM & JACK	STEPHENS	TX70	429	769593	OA 1951
WHITEHEAD SOUTH	CALLAHAN	TX70	059	003392	N 1982	WILLIAM FULLER	STERLING	TX80	431	014492	OA 1992
WHITEHOUSE	SMITH	TX60	423	765315	OA 1985	WILLIAM HANKERSON	SAN JACINTO	TX30	407	017554	N 2004
WHITE-INGHAM	TERRELL	TX75	443	008012	N 1981	WILLIAM HARRY	GONZALES	TX10	177	769624	OA 1954
WHITELAND	MCCULLOCH	TX75	307	015937	N 1996	WILLIAM HEYER	GOLIAD	TX20	175	017230	N 2002
WHITE-MOSELY	COLEMAN	TX70	083	764478	O 1950	WILLIAM NEWMAN	GONZALES	TX10	177	769655	O 1957
WHITES BAYOU	CHAMBERS	TX30	071	765470	ONA 1973	WILLIAM PATRICK	CONCHO	TX75	095	015501	N 1995
WHITES BAYOU SOUTH	CHAMBERS	TX30	071	006181	N 1982	WILLIAM WISE	CHEROKEE	TX60	073	769686	OA 1946
WHITES BAYOU WEST	CHAMBERS	TX30	071	008664	ONA 1984	WILLIAM WISE SE	CHEROKEE	TX60	073	769717	N 1968
WHITES LAKE	CHAMBERS	TX30	071	765563	N 1944	WILLIAMS	BROWN	TX70	049	769748	OA 1982
WHITESBORO	GRAYSON	TX90	181	765594	OA 1953	WILLIAMS	CALLAHAN	TX70	059	769748	N 1978
WHITESBORO EAST	GRAYSON	TX90	181	765625	OA 1954	WILLIAMS	COLEMAN	TX70	083	769748	ONA 1944
WHITESBORO NORTH	COOKE	TX90	097	765656	O 1959	WILLIAMS	HANSFORD	TX95	195	769748	N 1979
WHITESBORO WEST	GRAYSON	TX90	181	765687	O 1953	WILLIAMS	JACK	TX90	237	769748	N 1984
WHITESIDE	MONTAGUE	TX90	337	002538	OA 1979	WILLIAMS	PECOS	TX80	371	769748	ON 1951
WHITFIELD	STEPHENS	TX70	429	766090	O 1954	WILLIAMS	VICTORIA	TX20	469	769748	N 1978
WHITHARRAL	HOCKLEY	TX85	219	766121	OA 1971	WILLIAMS NORTH	CALLAHAN	TX70	059	769872	N 1978
WHITLEY	COLEMAN	TX70	083	766214	OA 1953	WILLIAMS RANCH	SCHLEICHER	TX75	413	769934	ONA 1970
WHITLEY	JACK	TX90	237	766214	OA 1979	WILLIAMSON	YOUNG	TX90	503	770089	OA 1941
WHITMIRE	MCMULLEN	TX10	311	766219	N 1979	WILLIAMSON WEST	YOUNG	TX90	503	770120	O 1954
WHITMORE	BRAZORIA	TX30	039	766245	N 1968	WILLIE B	PECOS	TX80	371	770193	ONA 1978
WHITSETT	ATASCOSA	TX10	013	766338	O 1957	WILLIE BROWN	TYLER	TX30	457	770197	ONA 1978
WHITSITT	JACK	TX90	237	002539	OA 1980	WILLIE GREEN	SHACKELFORD	TX70	417	770244	O 1954
WHITSON	MATAGORDA	TX30	321	766369	O 1947	WILLIE MAE	PALO PINTO	TX70	363	002329	ONA 1981
WHITSON	MONTAGUE	TX90	337	766369	OA 1950	WILLIFORD	MCMULLEN	TX10	311	770259	N 1978
WHITT	BROWN	TX70	049	766388	OA 1982	WILLINGHAM	FISHER	TX70	151	770275	OA 1957
WHITT	COLEMAN	TX70	083	766388	OA 1982	WILLIS	HASKELL	TX70	207	770306	OA 1952
WHITT	PARKER	TX70	367	766388	ONA 1974	WILLIS	MONTGOMERY	TX30	339	770306	N 1954
WHITT SW	PARKER	TX70	367	015736	N 1996	WILLIS	RUNNELS	TX75	399	770306	OA 1950
WHITTED	HIDALGO	TX40	215	766400	ON 1957	WILLIS	YOUNG	TX90	503	770306	N 1989
WHITTED NORTH	HIDALGO	TX40	215	008366	N 1983	WILLIS EAST	HASKELL	TX70	207	770368	OA 1956
WHITTED NW	HIDALGO	TX40	215	766409	N 1977	WILLIS MARSH	LIBERTY	TX30	291	017546	N 2003
WHITTENBURG	STEPHENS	TX70	429	766431	OA 1952	WILLIS RANCH	LIBERTY	TX30	291	017734	N 2004
WHITTLES	COMANCHE	TX70	093	009364	ONA 1985	WILLIS WEST	MONTGOMERY	TX30	339	770399	ONA 1945
WHITWORTH	EDWARDS	TX10	137	766632	N 1973	WILLMAN	ERATH	TX70	143	002330	N 1979
WHITWORTH RANCH	CONCHO	TX75	095	016785	ONA 2000	WILLMANN	SAN PATRICIO	TX40	409	770523	ONA 1945
WHR	GOLIAD	TX20	175	009365	O 1985	WILLMANN NORTH	SAN PATRICIO	TX40	409	770554	ONA 1952
WHT	JIM WELLS	TX40	249	002322	N 1981	WILLMARG	GOLIAD	TX20	175	010241	N 1985
WHY KNOTT	HOWARD	TX80	227	018528	O 2005	WILLMO SANDY	COKE	TX75	081	770579	OA 1973
WICHITA COUNTY REGULAR	WICHITA	TX90	485	766772	ONA 1911	WILLOUGH	REEVES	TX80	389	006615	OA 1984
WICHITA COUNTY SPECIAL	WICHITA	TX90	485	014622	O 1987	WILLOW CREEK	HUTCHINSON	TX95	233	770647	OA 1984
WICHITA DOME	KING	TX85	269	017573	ON 2004	WILLOW CREEK	REFUGIO	TX20	391	770647	N 1954
WICHITA-VOGTSBERGER	ARCHER	TX90	009	766803	O 1953	WILLOW CREEK	ROBERTS	TX95	393	770647	OA 1977
WICKER	BORDEN	TX85	033	002323	OA 1980	WILLOW LAKE	REFUGIO	TX20	391	770926	N 1990
WICKER RANCH	BEE	TX20	025	002540	N 1981	WILLOW POINT	WISE	TX90	497	006616	ONA 1984
WICKETT	WARD	TX80	475	766865	OA 1962	WILLOW SLOUGH	CHAMBERS	TX30	071	771050	ONA 1937
WICKETT NORTH	WARD	TX80	475	766881	OA 1973	WILLOW SLOUGH NORTH	CHAMBERS	TX30	071	771081	ONA 1951
WICKETT SOUTH	WARD	TX80	475	766896	OA 1952	WILLOW SPRINGS	GREGG	TX60	183	771112	ONA 1938
WICKHAM	FISHER	TX70	151	002324	ONA 1980	WILLOW SPRINGS EAST	GREGG	TX60	183	771143	O 1957
WICKIZER	MONTGOMERY	TX30	339	016176	N 1996	WILLOW SPRINGS NORTH	GREGG	TX60	183	011297	N 1986
WICKLUND	YOUNG	TX90	503	766927	O 1968	WILLOW SPRINGS SE	GREGG	TX60	183	771205	OA 1969
WICO	RUNNELS	TX75	399	766958	OA 1965	WILLOW SPRINGS SOUTH	GREGG	TX60	183	771236	OA 1961
WIEBLAW	PECOS	TX80	371	015794	N 1996	WILLOW SPRINGS WEST	GREGG	TX60	183	771267	ONA 1957
WIELAND	HUNT	TX50	231	767113	OA 1942	WILLOW SPRINGS-MACKEY	GREGG	TX60	183	771153	ONA 1977
WIGGINS	POLK	TX30									

Field Name	County Name	State Sub Code	Co Code	Field Code	Field Disc Type Year	Field Name	County Name	State Sub Code	Co Code	Field Code	Field Disc Type Year
WILMALEE	RUNNELS	TX75	399	771639	ONA 1962	WITT PERRYTON	OCHILTREE	TX95	357	015213	O 1994
WILMAR	JACK	TX90	237	771655	OA 1975	WITTE	JACKSON	TX20	239	775266	ON 1952
WIL-MC	RUNNELS	TX75	399	767454	N 1963	WITTE	VICTORIA	TX20	469	775266	ONA 1952
WILMETH	RUNNELS	TX75	399	771701	O 1960	WITTE NORTH	VICTORIA	TX20	469	775297	N 1965
WILMETH SE	RUNNELS	TX75	399	771732	OA 1961	WITTER	COLORADO	TX30	089	014625	N 1992
WILMETH WEST	RUNNELS	TX75	399	004066	OA 1983	WITTGO	DE WITT	TX20	123	001969	N 1981
WIL-NAT	JACK	TX90	237	767376	OA 1977	WIZARD NORTH	JACK	TX90	237	775328	ONA 1965
WILSHIRE	UPTON	TX75	461	771856	OA 1948	WIZARD WELLS	JACK	TX90	237	775359	ONA 1952
WILSON	CALLAHAN	TX70	059	771887	N 1979	WIZARD WELLS SOUTH	JACK	TX90	237	775390	N 1964
WILSON	COOKE	TX90	097	771887	OA 1941	WIZARD WELLS WEST	JACK	TX90	237	010651	N 1986
WILSON	JIM WELLS	TX40	249	771887	N 1943	WIZARD WEST	JACK	TX90	237	775421	ON 1967
WILSON	SCHLEICHER	TX75	413	771887	O 1984	W-K	MCMULLEN	TX10	311	018544	O 2006
WILSON	WILBARGER	TX90	487	771887	OA 1952	WKL	MENARD	TX75	327	010877	O 1986
WILSON CREEK	MATAGORDA	TX30	321	771949	ON 1937	WLP	PALO PINTO	TX70	363	775709	N 1975
WILSON EAST	COOKE	TX90	097	771980	OA 1958	WM	KING	TX85	269	006941	OA 1984
WILSON J E	WEBB	TX40	479	002332	N 1980	WMR	GOLIAD	TX20	175	010242	OA 1985
WILSON RANCH	SUTTON	TX75	435	772058	O 1974	WNG	SHACKELFORD	TX70	417	004577	OA 1983
WILSON SHOSHONE	SHACKELFORD	TX70	417	009366	OA 1985	WODLAW	PECOS	TX80	371	775881	ONA 1974
WILSON WEST	LYNN	TX85	305	772104	OA 1980	WOLTERS	SAN PATRICIO	TX40	409	776096	N 1975
WILSON-TANNEHILL	KNOX	TX90	275	002544	OA 1981	WOHLERS	MARTIN	TX80	317	776143	OA 1959
WILTON	JACK	TX90	237	772197	OA 1953	WOLF	BORDEN	TX85	033	776174	OA 1981
WILTON	YOUNG	TX90	503	772197	OA 1953	WOLF	COLEMAN	TX70	083	776174	OA 1982
WILTON NORTH	YOUNG	TX90	503	772228	OA 1955	WOLF	LOVING	TX80	301	776174	OA 1979
WIMBERLY	JONES	TX70	253	772445	OA 1941	WOLF CAMP	HASKELL	TX70	207	776205	OA 1963
WIMMER	RUNNELS	TX75	399	772507	O 1969	WOLF CREEK	ANDERSON	TX60	001	776236	OA 1983
WIND HILL	WASHINGTON	TX30	477	009505	N 1984	WOLF CREEK	GUADALUPE	TX10	187	776236	O 1949
WINDFALL	LIVE OAK	TX20	297	772685	OA 1980	WOLF CREEK	LIPSCOMB	TX95	295	776236	ON 1968
WINDHAM	CALLAHAN	TX70	059	772724	OA 1950	WOLF CREEK	OCHILTREE	TX95	357	776236	O 1995
WINDHAM	SHACKELFORD	TX70	417	772724	OA 1950	WOLF FLAT	MOTLEY	TX85	345	012092	OA 1987
WINDHAM	UPTON	TX75	461	772724	O 1952	WOLF POINT	JACKSON	TX20	239	776298	ON 1958
WINDHAM NORTH	SHACKELFORD	TX70	417	772755	N 1953	WOLF SPRING	TERRELL	TX75	443	000852	N 1980
WINDHAM WEST	CALLAHAN	TX70	059	772786	ONA 1950	WOLFCREEK	OCHILTREE	TX95	357	015214	O 1994
WINDHAM WEST	SHACKELFORD	TX70	417	772786	ONA 1950	WOLFE	JACK	TX90	237	776453	ONA 1943
WINDMILL	THROCKMORTON	TX70	447	772848	OA 1984	WOLFE EAST	JACK	TX90	237	776515	O 1968
WINDMILL	WINKLER	TX80	495	772848	N 1977	WOLFE NORTH	JACK	TX90	237	776546	OA 1951
WINDMILL CREEK	ZAVALA	TX10	507	007372	OA 1983	WOLFF	STEPHENS	TX70	429	000853	OA 1981
WINDSOR	SUTTON	TX75	435	772910	N 1973	WOLFGONG	PALO PINTO	TX70	363	003735	N 1981
WINDTHORST EAST	CLAY	TX90	077	002545	OA 1980	WOLFSBANE	WALKER	TX30	471	017370	N 2003
WINDTHORST NW	ARCHER	TX90	009	773003	O 1952	WOLFSBORO	LAVACA	TX20	285	017785	N 2004
WINDY	SHACKELFORD	TX70	417	773034	O 1986	WOLFSON	WILBARGER	TX90	487	776577	O 1955
WINDY MESA	PECOS	TX80	371	773096	ON 1966	WOLTERS	REAGAN	TX75	383	776670	O 1953
WINDY POINT	LIPSCOMB	TX95	295	008665	N 1984	WONDERLAND	LEON	TX50	289	016561	N 2000
WINEDALE	FAYETTE	TX30	149	773143	N 1979	WOOD	EASTLAND	TX70	133	776980	OA 1979
WINES	CLAY	TX90	077	773158	OA 1949	WOOD	RUNNELS	TX75	399	776980	ONA 1982
WINFIELD	BORDEN	TX85	033	773189	O 1948	WOOD	TOM GREEN	TX75	451	776980	N 1982
WINFIELD	SCURRY	TX85	415	773189	O 1948	WOOD	WHEELER	TX95	483	776980	N 1980
WINFREY	BROWN	TX70	049	773235	OA 1976	WOOD	WICHITA	TX90	485	776980	O 1948
WINGATE	COKE	TX75	081	773251	O 1943	WOOD HIGH	VICTORIA	TX20	469	777011	ONA 1963
WINGATE	JEFFERSON	TX30	245	773251	ON 1977	WOOD HIGH NORTH	VICTORIA	TX20	469	777042	N 1965
WINGATE	RUNNELS	TX75	399	773251	O 1943	WOOD HIGH SOUTH	VICTORIA	TX20	469	777073	ON 1965
WINGATE	UPTON	TX75	461	773251	O 1949	WOODARD LAKE	ZAVALA	TX10	507	777143	O 1976
WINGATE NW	RUNNELS	TX75	399	000849	ONA 1980	WOODBINE	COOKE	TX90	097	777166	OA 1944
WINGATE WEST	RUNNELS	TX75	399	000850	OA 1980	WOODBINE NORTH	COOKE	TX90	097	777197	O 1958
WINICK	RUNNELS	TX75	399	773375	OA 1964	WOODCHUCK	SHACKELFORD	TX70	417	777395	O 1977
WINK SOUTH	WINKLER	TX80	495	773468	N 1969	WOODCOCK	STONEWALL	TX70	433	011299	O 1986
WINKENWERDER	GONZALES	TX10	177	008019	O 1982	WOODEN HORSE	LEON	TX50	289	013536	N 1989
WINKLER	CLAY	TX90	077	002547	OA 1980	WOODFIN	PARKER	TX70	367	008803	N 1985
WINKLER SOUTH	FREESTONE	TX50	161	773530	N 1958	WOODFORD	BELL	TX10	027	777414	OA 1952
WINKLER SOUTH	WINKLER	TX80	495	773530	O 1967	WOODFORD	MILAM	TX10	331	777414	OA 1952
WINLAND	ARCHER	TX90	009	773561	O 1966	WOODHAM	ZAVALA	TX10	507	003962	N 1982
WINN	JACK	TX90	237	773592	O 1953	WOODKIRK	JACK	TX90	237	777476	OA 1952
WINN-DULCE	ZAVALA	TX10	507	002548	ONA 1979	WOODLAND	RED RIVER	TX60	387	777507	O 1956
WINNIE EVANS	YOUNG	TX90	503	004284	OA 1983	WOODLANDS	MONTGOMERY	TX30	339	777538	N 1989
WINNIE NORTH	CHAMBERS	TX30	071	773685	ONA 1944	WOODLAWN	HARRISON	TX60	203	777600	ONA 1947
WINNIE NORTH	JEFFERSON	TX30	245	773685	ONA 1944	WOODLAWN	MARION	TX60	315	777600	ONA 1947
WINNIE SE	JEFFERSON	TX30	245	011035	OA 1986	WOODLAWN EAST	HARRISON	TX60	203	777631	ON 1964
WINNSBORO	WOOD	TX60	499	773716	ONA 1944	WOODLAWN NE	HARRISON	TX60	203	777653	ONA 1977
WINNSBORO SE	WOOD	TX60	499	773747	OA 1966	WOODLAWN NORTH	HARRISON	TX60	203	777662	N 1963
WINNSBORO SOUTH	WOOD	TX60	499	773778	O 1960	WOODLAWN SE	HARRISON	TX60	203	011636	OA 1967
WINSLOW	STEPHENS	TX70	429	773840	N 1997	WOODLAWN SOUTH	HARRISON	TX60	203	777693	ON 1963
WINSOM	WHARTON	TX30	481	773902	N 1957	WOODLAWN SW	HARRISON	TX60	203	777724	N 1970
WINSTON	GONZALES	TX10	177	773933	OA 1977	WOODLEY	HARRISON	TX60	203	777755	N 1985
WINSTON	STEPHENS	TX70	429	773933	O 1956	WOODLEY	UVALDE	TX10	463	777755	N 1960
WINSTON RANCH	PARKER	TX70	367	773948	N 1974	WOODLEY-THORPE	EASTLAND	TX70	133	777786	ONA 1947
WINTER	HANSFORD	TX95	195	000165	N 1987	WOODLEY-THORPE	STEPHENS	TX70	429	777786	ONA 1947
WINTER GARDEN	DIMMIT	TX10	127	773964	ONA 1949	WOOD-MILHAM	WILBARGER	TX90	487	777104	OA 1952
WINTER GARDEN EAST	DIMMIT	TX10	127	773995	ONA 1957	WOODRIDGE	ORANGE	TX30	361	014626	N 1992
WINTER GARDEN NORTH	DIMMIT	TX10	127	774026	ONA 1961	WOODROOF	RUNNELS	TX75	399	777848	O 1960
WINTER GARDEN SE	DIMMIT	TX10	127	774057	OA 1971	WOODS	PALO PINTO	TX70	363	777987	OA 1985
WINTER GARDEN SOUTH	DIMMIT	TX10	127	774088	ON 1956	WOODS	PANOLA	TX60	365	777987	N 1977
WINTER GARDEN WEST	DIMMIT	TX10	127	774119	N 1956	WOODS	PARKER	TX70	367	777987	N 1978
WINTER K	ANDREWS	TX80	003	002549	N 1981	WOODS CEMETARY	DE WITT	TX20	123	006183	ONA 1983
WINTER SE	RUNNELS	TX75	399	012312	O 1988	WOODS CREEK	TYLER	TX30	457	005787	N 1983
WINTERBOTHAM	IRION	TX75	235	774181	O 1963	WOODS HOLE	RUNNELS	TX75	399	007239	OA 1981
WINTERMAN A	WHARTON	TX30	481	012091	O 1988	WOODSBORO	REFUGIO	TX20	391	778003	ONA 1941
WINTERMANN	WHARTON	TX30	481	774274	N 1963	WOODSBORO EAST	REFUGIO	TX20	391	778034	OA 1959
WINTERMUTE	JIM HOGG	TX40	247	774289	N 1980	WOODSBORO SE	REFUGIO	TX20	391	008370	O 1983
WINTERS	RUNNELS	TX75	399	774305	ONA 1943	WOODSBORO SOUTH	REFUGIO	TX20	391	778055	ONA 1975
WINTERS	SAN JACINTO	TX30	407	774305	O 1950	WOODSBORO WEST	REFUGIO	TX20	391	778065	ON 1958
WINTERS EAST	RUNNELS	TX75	399	014073	N 1991	WOODSIDE	YOUNG	TX90	503	778096	O 1957
WINTERS NORTH	RUNNELS	TX75	399	774336	ONA 1949	WOODSON	THROCKMORTON	TX70	447	003143	N 1981
WINTERS NW	RUNNELS	TX75	399	774367	OA 1966	WOODSON ALLISON	STEPHENS	TX70	429	778127	OA 1953
WINTERS SE	RUNNELS	TX75	399	012665	ONA 1988	WOODSON ALLISON	THROCKMORTON	TX70	447	778127	OA 1953
WINTERS SOUTH	RUNNELS	TX75	399	774398	OA 1954	WOODSON EAST	THROCKMORTON	TX70	447	778158	ONA 1950
WINTERS SW	RUNNELS	TX75	399	774429	ONA 1956	WOODSON HALL	EASTLAND	TX70	133	778189	O 1952
WINTERS WEST	RUNNELS	TX75	399	774460	OA 1950	WOODSON NE	THROCKMORTON	TX70	447	778220	OA 1957
WINTHROP	COCHRAN	TX85	079	774522	OA 1959	WOODSON NORTH	THROCKMORTON	TX70	447	004579	OA 1983
WINTHROP	YOAKUM	TX85	501	774522	OA 1959	WOODSON NW	THROCKMORTON	TX70	447	778251	OA 1962
WIPFF	MAVERICK	TX10	323	774553	ONA 1966	WOODSON SE	THROCKMORTON	TX70	447	778282	O 1959
WIRE	JACK	TX90	237	774584	OA 1953	WOODSON SOUTH	THROCKMORTON	TX70	447	778313	OA 1951
WIRZ	BAYLOR	TX90	023	774633	OA 1976	WOODSON PENCE	THROCKMORTON	TX70	447	011300	O 1986
WISE COUNTY REGULAR	WISE	TX90	497	774832	ONA 1948	WOODSTOCK	HANSFORD	TX95	195	778344	N 1982
WISE-KENT	WISE	TX90	497	774863	N 1963	WOODVILLE	TYLER	TX30	457	778406	OA 1976
WISEBAKER C MARY	SMITH	TX60	423	014041	N 1990	WOODWARD	STONEWALL	TX70	433	778437	OA 1955
WISER	ARCHER	TX90	009	774894	OA 1981	WOODWARD RANCH	YOUNG	TX90	503	003144	OA 1982
WISHBONE	MCMULLEN	TX10	311	744913	N 2004	WOODWAY	VICTORIA	TX20	469	004580	N 1983
WISHBONE EAST	MCMULLEN	TX10	311	018542	N 2006	WOODY	MONTAGUE	TX90	337	778654	OA 1964
WISHBONE WEST	MCMULLEN	TX10	311	018869	N 2006	WOODY NORTH	MONTAGUE	TX90	337	778840	O 1967
WITCHER											

TEXAS

Field Name	County Name	State Sub	Co Code	Field Code	Field Type	Disc Year	Field Name	County Name	State Sub	Co Code	Field Code	Field Type	Disc Year
WOPSEN	CONCHO	TX75	095	014832	O	1993	YBANEZ	DUVAL	TX40	131	785573	N	1953
WORD	LAVACA	TX20	285	779057	ONA	1944	YEAGER-LOFLIN	EASTLAND	TX70	133	017365	N	2003
WORD	TERRILL	TX75	443	779057	OA	1979	YEARY	KLEBERG	TX40	273	785930	ONA	1958
WORD NORTH	LAVACA	TX20	285	779088	ONA	1971	YEARY NE	KLEBERG	TX40	273	008375	N	1983
WORKS	WISE	TX90	497	779274	OA	1958	YEARY WEST	KLEBERG	TX40	273	785961	N	1962
WORLD	CROCKETT	TX75	105	779336	OA	1925	YEATS	PALO PINTO	TX70	363	008975	OA	1985
WORLD EAST	CROCKETT	TX75	105	016464	OA	1999	YELLOW BRANCH	ANDERSON	TX60	001	000855	N	1980
WORLD NORTH	CROCKETT	TX75	105	779367	O	1970	YELLOW HAIR	WILBARGER	TX90	487	786116	O	1996
WORLD SOUTH	CROCKETT	TX75	105	006617	OA	1984	YELLOW ROSE	HARRIS	TX30	201	013537	N	1989
WORLD WEST	CROCKETT	TX75	105	779398	OA	1954	YELLOW WOLF	NOLAN	TX70	353	786191	OA	1974
WORLEY	PARKER	TX70	367	779429	N	1978	YELLOW WOLF EAST	NOLAN	TX70	353	015956	O	1974
WORSHAM	REEVES	TX80	389	779491	ONA	1957	YELLOW WOLF NW	NOLAN	TX70	353	002341	OA	1981
WORSHAM EAST	REEVES	TX80	389	779528	OA	1981	YELLOWHOUSE	HOCKLEY	TX85	219	786240	OA	1944
WORSHAM NORTH	REEVES	TX80	389	779535	N	1973	YELLOWHOUSE SOUTH	HOCKLEY	TX85	219	786271	OA	1957
WORSHAM NORTH	WARD	TX80	475	779535	N	1973	YGNACIO CREEK	DUVAL	TX40	131	014723	O	1994
WORSHAM SOUTH	REEVES	TX80	389	779553	OA	1961	YIN-YOUT	DAWSON	TX85	115	015171	O	1994
WORSHAM SW	PARKER	TX80	389	779646	OA	1963	Y-L	THROCKMORTON	TX70	447	011301	OA	1986
WORSHAM-ATKINS	PARKER	TX70	367	006518	N	1983	YOAKUM	DE WITT	TX20	123	787118	ON	1945
WORSHAM-BAYER	REEVES	TX80	389	779522	ONA	1961	YOAKUM	LAVACA	TX20	285	787118	ON	1945
WORSHAM-STEED	JACK	TX90	237	779584	OA	1950	YOAKUM CENTER	TX85	501	008022	OA	1982	
WORSHAM-STEED SOUTH	JACK	TX90	237	779615	OA	1961	YOAKUM NORTH	LAVACA	TX20	285	017377	N	2003
WORTH	TERRILL	TX75	443	008667	N	1984	YOAKUM SE	LAVACA	TX20	285	787129	N	1975
WORTH EVANS	EDWARDS	TX10	137	008373	OA	1984	YOAST	BASTROP	TX10	021	787149	OA	1928
WORTHAM	FREESTONE	TX50	161	779677	OA	1922	YOCHAM-ORR	HOWARD	TX80	227	009369	OA	1985
WORTHAM	LIMESTONE	TX50	293	779677	OA	1922	Y-OH-Y	PARKER	TX70	367	012667	N	1988
WORTHAM NORTH	FREESTONE	TX50	161	779708	N	1961	YOLEDIGO	ZAVALA	TX10	507	009983	N	1985
WORTHAM SHALLOW	FREESTONE	TX50	161	779739	O	1920	YOMAMMA	NEWTON	TX30	351	015982	O	1995
WORTHAM SW	LIMESTONE	TX50	293	779760	N	1973	YONAJOSA	HARDIN	TX30	199	787366	O	1954
WORTHAM WEST	LIMESTONE	TX50	293	779770	ONA	1961	YONAJOSA EAST	HARDIN	TX30	199	787397	ONA	1954
WORTHINGTON	BEE	TX20	025	779801	O	1935	YONAJOSA SW	HARDIN	TX30	199	009984	ON	1985
WORTHINGTON	JACK	TX90	237	779801	ONA	1950	YONAJOSA WEST	HARDIN	TX30	199	787428	ONA	1957
WORTHINGTON LAKE	FORT BEND	TX30	157	008374	N	1981	YONDER	FISHER	TX70	151	006987	OA	1984
WORTHUM	ORANGE	TX30	361	002338	ON	1979	YORK	ECTOR	TX80	135	787490	ONA	1955
WOULD HAVE	HOWARD	TX80	227	016908	OA	2001	YORK NW	ECTOR	TX80	135	787552	O	1956
WOZY	TAYLOR	TX70	441	779925	O	1958	YORK PLAZA	HARRIS	TX30	201	011304	N	1986
WRATHER	ECTOR	TX80	135	780127	O	1952	YORKTOWN	DE WITT	TX20	123	787614	ONA	1942
WRAY	ZAPATA	TX40	505	780158	N	1961	YORKTOWN NE	DE WITT	TX20	123	787691	N	1978
WRIGHT	EASTLAND	TX70	133	780189	N	1982	YORKTOWN NORTH	DE WITT	TX20	123	787676	N	1965
WRIGHT	JONES	TX70	253	780189	O	1953	YORKTOWN SOUTH	DE WITT	TX20	123	787707	N	1954
WRIGHT	THROCKMORTON	TX70	447	780189	O	1948	YORKTOWN SW	DE WITT	TX20	123	008376	N	1981
WRIGHT 44	SMITH	TX80	227	014717	O	1993	YOUGEEEN	BEE	TX20	025	787769	ONA	1945
WRIGHT CITY	SMITH	TX60	423	008668	ONA	1984	YOUGEEEN NORTH	BEE	TX20	025	010879	OA	1986
WRIGHT HOOK	ATASCOSA	TX10	013	017366	O	2003	YOUGEEEN SE	BEE	TX20	025	787800	ONA	1962
WRIGHT MOUNTAIN	GREGG	TX60	183	780344	OA	1959	YOUGEEEN SOUTH	BEE	TX20	025	787831	ON	1957
WRIGHT MOUNTAIN	SMITH	TX60	423	780344	ONA	1959	YOUGEEEN SW	BEE	TX20	025	787835	N	1980
WRIGHT MOUNTAIN SE	SMITH	TX60	423	003963	O	1983	YOUGEEEN WEST	BEE	TX20	025	008377	N	1982
WRIGHT RANCH	HOWARD	TX80	227	780375	O	1969	YOUNG	SHACKELFORD	TX70	417	787893	OA	1967
WRIGHT-FEATHERS	IRION	TX75	235	780251	O	1959	YOUNG COUNTY REGULAR	YOUNG	TX90	503	787924	ONA	1917
WRIGHT-FEATHERS SOUTH	IRION	TX75	235	780282	OA	1960	YOUNG CREEK	TAYLOR	TX70	441	015085	O	1994
WRIGHT-FEATHERS WEST	IRION	TX75	235	780313	OA	1963	YOUNG EAST	SHACKELFORD	TX70	417	787955	O	1968
WRIGLEY	DUVAL	TX40	131	014627	O	1993	YOUNG RANCH	FISHER	TX70	151	787986	O	1955
WRISTEN	WARD	TX80	475	780428	OA	1973	YOUNGBLOOD	DAWSON	TX85	115	009985	OA	1985
WRK	MCMULLEN	TX10	311	016575	ONA	2000	YOUNGER	WISE	TX90	497	788048	O	1952
W-R-M NORTH	THROCKMORTON	TX70	447	743451	OA	1971	YOUNGER WEST	JACK	TX90	237	788265	ONA	1956
WTG	CROSBY	TX85	107	002339	OA	1979	YOUNGER WEST	MONTAGUE	TX90	337	788265	ONA	1956
WTG	GARZA	TX85	169	002339	OA	1979	YOUNGER WEST	WISE	TX90	497	788265	ONA	1956
WULFF	MCCULLOCH	TX75	307	010243	N	1984	YOWARD	BEE	TX20	025	788482	ONA	1947
WURTSBAUGH	TYLER	TX30	457	780639	ON	1947	YOWARD MACKHANK	BEE	TX20	025	009659	N	1981
WYATT	CROCKETT	TX75	105	780942	ONA	1932	YOWARD SOUTH	BEE	TX20	025	788513	O	1958
WYATT	OCHILTREE	TX95	357	780942	N	1977	YOWARD SW	BEE	TX20	025	788544	OA	1957
WYLIE	COLORADO	TX30	089	781066	ONA	1980	YOWARD WEST	BEE	TX20	025	788575	O	1951
WYLIE	KNOX	TX90	275	781066	O	1957	YOWELL	JACK	TX90	237	002965	OA	1978
WYLIE SE	KNOX	TX90	275	781097	O	1959	YO-YO	SHACKELFORD	TX70	417	012877	OA	1988
WYNN	CLAY	TX90	077	781221	OA	1943	YTURRIA	STARR	TX40	427	788948	ONA	1941
WYNN	CRANE	TX80	103	781252	ONA	1972	YTURRIA NE	STARR	TX40	427	006741	ONA	1984
WYNN RANCH	CALHOUN	TX20	057	781297	N	1976	YTURRIA SOUTH	STARR	TX40	427	014406	N	1991
WYNN-MORRIS	CALHOUN	TX20	057	781283	O	1951	YUCCA	TAYLOR	TX70	441	788979	O	1952
WYRICK	REFUGIO	TX20	391	781593	ONA	1947	YUCCA BUTTE	PECOS	TX80	371	789010	N	1960
X B C	UPTON	TX75	461	782811	N	1963	YUCCA BUTTE	TERRILL	TX75	443	789010	ON	1960
X Q Z	TOM GREEN	TX75	451	782869	OA	1978	YUCCA BUTTE NW	PECOS	TX80	371	002556	OA	1981
XAVIER	HOWARD	TX80	227	012875	OA	1988	YUCCA BUTTE WEST	PECOS	TX80	371	789024	ONA	1973
X-BAR	SCHLEICHER	TX75	413	782842	N	1964	YZAGUIRRE	STARR	TX40	427	789414	ONA	1920
XEBAR	THROCKMORTON	TX70	447	012876	O	1989	YZAGUIRRE NE	STARR	TX40	427	012668	N	1988
XIMENEZ	RUNNELS	TX75	399	783518	N	1963	YZAGUIRRE NORTH	STARR	TX40	427	789445	O	1967
XLT	COLEMAN	TX70	083	009367	ONA	1985	ZACAQUISTA	WILBARGER	TX90	487	790105	O	1954
XONEX	MILAM	TX10	331	009368	O	1985	ZACAWAISTA	WILBARGER	TX90	487	002559	O	1951
X-RAY	ERATH	TX70	143	782873	N	1920	ZACHARY	HASKELL	TX70	207	015532	O	1995
X-RAY NE	ERATH	TX70	143	782877	N	1975	ZACHRY	WEBB	TX40	479	012318	N	1987
X-RAY NORTH	ERATH	TX70	143	015083	N	1993	ZACHRY RANCH	WEBB	TX40	479	790121	N	1974
X-RAY SOUTH	ERATH	TX70	143	002340	N	1979	ZACODY	VICTORIA	TX20	469	004067	N	1982
XS	THROCKMORTON	TX70	447	014493	O	1993	ZADA	TOM GREEN	TX75	451	790136	O	1954
X'S	THROCKMORTON	TX70	447	015084	O	1993	ZADECK	MARION	TX60	315	011305	N	1986
XX RANCH	COLEMAN	TX70	083	017094	OA	2002	ZADIE MILLER	BORDEN	TX85	033	002342	OA	1981
Y	JACK	TX90	237	004294	N	1983	ZANT	GLASSCOCK	TX80	173	790260	OA	1962
-Y-	JACK	TX90	237	003965	N	1982	ZANT 37	GLASSCOCK	TX80	173	014719	O	1993
Y O C	HOCKLEY	TX85	219	784724	OA	1975	ZANT 38	GLASSCOCK	TX80	173	015173	O	1994
-Y- SOUTH	CRANE	TX80	103	784736	OA	1952	ZANT-BORDEN	BORDEN	TX85	033	790264	ON	1973
Y W O	LYNN	TX85	305	784767	OA	1959	ZAN-ZAN	IRION	TX75	235	012669	OA	1988
Y2K	GLASSCOCK	TX80	173	016540	OA	1999	ZAPATA	ZAPATA	TX40	505	790291	ON	1954
YA	KING	TX85	269	006942	OA	1984	ZAPATA SE	ZAPATA	TX40	505	790303	N	1978
YAEGER	JIM HOGG	TX40	247	784842	OA	1943	ZAPORAH	POLK	TX30	373	002653	OA	1998
YAEGER NORTH	JIM HOGG	TX40	247	784848	OA	1950	ZAPPA	JACKSON	TX20	239	005303	N	1994
YAHOO	PALO PINTO	TX70	363	015955	OA	1997	ZAPPE	RUNNELS	TX75	399	790322	ONA	1971
YAHWEH	TITUS	TX60	449	011890	N	1987	ZARAGOSA	DUVAL	TX40	131	790353	ONA	1949
YALE YOUNG	JACK	TX90	237	010878	O	1986	ZARSKY	REFUGIO	TX20	391	790384	O	1963
YANAWAY	ANDERSON	TX60	001	785124	O	1974	ZARSKY SOUTH	REFUGIO	TX20	391	790415	OA	1965
YANCY	MEDINA	TX10	325	785139	O	1938	ZAVALLA	ANGELINA	TX60	005	002343	N	1981
YAN-KEE	TOM GREEN	TX75	451	785108	OA	1955	ZAVALLA EAST	ANGELINA	TX60	005	002557	O	1982
YANTA	GOLIAD	TX20	175	785201	ONA	1955	ZAVALLA SW	ANGELINA	TX60	005	003154	N	1982
YANTIS	WOOD	TX60	499	785232	ONA	1947	ZAZA	JACK	TX90	237	790446	OA	1952
YANTIS SOUTH	WOOD	TX60	499	785263	O	1965	Z-BAR	JIM HOGG	TX40	247	016407	N	1997
YANTIS SW	RAINS	TX50	379	785294	N	1960	ZBF	JACKSON	TX20	239			

Field Name	County Name	State Sub	Co Code	Field Code	Field Disc Type Year	Field Name	County Name	State Sub	Co Code	Field Code	Field Disc Type Year
ZEPEDA	ATASCOSA	TX10	013	004581	O 1983	CHAPITA WELLS	UINTAH	UT	047	133031	N 1952
ZILLAH	CALHOUN	TX20	057	791672	N 1950	CHEROKEE	SAN JUAN	UT	037	135759	OA 1987
ZIM	STARR	TX40	427	791703	O 1939	CHINLE WASH	SAN JUAN	UT	037	139696	N 1957
ZIM WEST	STARR	TX40	427	791765	N 1949	CHOKECHERRY CANYON	DUCHESNE	UT	013	140905	OA 1959
ZIMET	WEBB	TX40	479	791796	OA 1962	CISCO DOME	GRAND	UT	019	143044	N 1925
ZIMMERMAN	PECOS	TX80	371	791920	OA 1969	CISCO DOME SOUTH	GRAND	UT	019	143075	N 1955
ZIMMERSCHIEDT	COLORADO	TX30	089	016862	N 1999	CISCO SPRINGS	GRAND	UT	019	143261	N 1955
ZIM-RICABY	STARR	TX40	427	791734	N 1940	CISCO SPRINGS NORTH	GRAND	UT	019	106445	OA 1955
ZINNI	YOUNG	TX90	503	010244	OA 1985	CISCO TOWNSITE	GRAND	UT	019	143323	N 1954
ZION HILL	GUADALUPE	TX10	187	792137	OA 1979	CISCO WASH	GRAND	UT	019	143342	N 1962
ZLG	IRION	TX75	235	008976	OA 1985	CLAY BASIN	DAGGETT	UT	009	146315	N 1927
ZLG	TOM GREEN	TX75	451	008976	O 1985	CLAY HILL	SAN JUAN	UT	037	007846	OA 1984
ZOBOROSKI	GUADALUPE	TX10	187	792634	ON 1931	CLAYBANK SPRINGS	CARBON	UT	007	146711	N 1990
ZODIAC	JACKSON	TX20	239	002561	N 1990	CLEAR CREEK	CARBON	UT	007	147121	N 1951
ZOE	BROWN	TX70	049	004068	OA 1982	CLEAR CREEK	EMERY	UT	015	147121	N 1951
ZOLA	DIMITT	TX10	127	792673	OA 1977	CLEFT	SAN JUAN	UT	037	147865	OA 1962
ZOLLER	ARANSAS	TX40	007	792696	O 1953	COALVILLE	SUMMIT	UT	043	150268	1981
ZOLLER	CALHOUN	TX20	057	792696	ONA 1953	CONE ROCK	SAN JUAN	UT	037	157491	OA 1959
ZOLLER EAST	CALHOUN	TX20	057	792727	ONA 1960	COTTONWOOD RIDGE	DUCHESNE	UT	013	007849	O 1984
ZOLLER NORTH	CALHOUN	TX20	057	792758	OA 1968	COTTONWOOD WASH	DUCHESNE	UT	013	164497	OA 1969
ZOLLER SE	CALHOUN	TX20	057	792789	O 1967	COUNTY POOL	DUCHESNE	UT	013	165334	O 1953
ZOLLER SOUTH	CALHOUN	TX20	057	792820	OA 1963	COVENANT	SEVIER	UT	041	011098	O 2004
ZONE 21-B TREND	JIM WELLS	TX40	249	792866	OA 1974	COWBOY	SAN JUAN	UT	037	166233	OA 1968
ZONE 21-B TREND	KLEBERG	TX40	273	792866	OA 1974	COYOTE BASIN	UINTAH	UT	047	167380	OA 1964
ZOURETTE	COMANCHE	TX70	093	793100	N 1975	COYOTE WASH	UINTAH	UT	047	167532	N 1964
ZOURETTE NORTH	COMANCHE	TX70	093	002344	N 1980	CROOKED CANYON	UINTAH	UT	047	171380	N 2001
ZUBER	JACK	TX90	237	002562	N 1981	DANISH WASH	GRAND	UT	019	180248	N 1955
ZUHONE	JACK	TX90	237	793422	OA 1974	DARK CANYON	GRAND	UT	019	180620	N 1981
ZULA	COLEMAN	TX70	083	793436	OA 1976	DAVIS CANYON	UINTA	UT	049	016135	N 1987
ZULCH NORTH	GRIMES	TX30	185	793443	OA 1977	DEAD MAN CANYON	SAN JUAN	UT	037	007854	N 1983
ZULCH NORTH	MADISON	TX30	313	793443	OA 1977	DEADMAN	SAN JUAN	UT	037	013207	N 1988
ZULLETTE	REAGAN	TX75	383	793449	O 1959	DESERT CREEK	SAN JUAN	UT	037	189510	OA 1954
ZULU	MCMULLEN	TX10	311	018867	O 2006	DEVILS PLAYGROUND	UINTAH	UT	047	009584	N 1979
ZUMA	LOVING	TX80	301	008804	OA 1985	DIAMOND RIDGE	GRAND	UT	019	191115	N 1960
ZUMA	REEVES	TX80	389	008804	OA 1985	DRUNKARDS WASH	CARBON	UT	007	014840	N 1989
ZUMWALT	GONZALES	TX10	177	793480	ONA 1953	DRUNKARDS WASH	EMERY	UT	015	014840	N 1998
ZUNI	LOVING	TX80	301	013567	OA 1990	DRY BURN	UINTAH	UT	047	012954	N 1979
ZWEBB	ZAPATA	TX40	505	012671	N 1988	DRY CREEK	CARBON	UT	007	203602	N 1988
ZYBACH	WHEELER	TX95	483	793868	N 1980	DUCHESNE	DUCHESNE	UT	013	204393	ONA 1951
ZZ TOP	REAGAN	TX75	383	015749	O 1995	DUCK CREEK	UINTAH	UT	047	204486	1979
UTAH											
AAGARD RANCH	SUMMIT	UT	043	006485	OA 1982	DUST BOWL	GRAND	UT	019	208082	O 1967
AGATE	GRAND	UT	019	004876	ON 1961	EAGLE MONUMENT	GRAND	UT	019	210607	O 1972
AGENCY DRAW	UINTAH	UT	047	004938	OA 1962	EAST BENCH	UINTAH	UT	047	013213	N 1988
AGENCY DRAW WEST	UINTA	UT	049	016132	O 1961	EAST CANYON	GRAND	UT	019	211734	N 1962
AKAH	SAN JUAN	UT	037	005930	OA 1955	EIGHT MILE FLAT	DUCHESNE	UT	013	216051	OA 1962
ALGER PASS	UINTAH	UT	047	015996	N 1989	EIGHT MILE FLAT NORTH	UINTAH	UT	047	007864	OA 1983
ALKALI CANYON	SAN JUAN	UT	037	010673	OA 1965	ELKHORN	SUMMIT	UT	043	219787	OA 1977
ALKALI POINT	SAN JUAN	UT	037	014834	N 1989	ELKHORN RIDGE	SUMMIT	UT	043	013676	OA 1977
ALTAMONT	DUCHESNE	UT	013	013742	OA 1952	EVACUATION CREEK	UINTAH	UT	047	230428	N 1964
ANDERSON JUNCTION	WASHINGTON	UT	053	017431	OA 1968	FARMINGTON	DAVIS	UT	011	236234	N 1891
ANETH	SAN JUAN	UT	037	018237	OA 1956	FARNHAM DOME	CARBON	UT	007	236420	N 1924
ANIDO CREEK	SAN JUAN	UT	037	018826	OA 1960	FENCE CANYON	GRAND	UT	019	238769	N 1960
ANSCHUTZ RANCH	SUMMIT	UT	043	019678	ON 1978	FENCE CANYON	UINTAH	UT	047	238769	N 1960
ANSCHUTZ RANCH EAST	SUMMIT	UT	043	002380	N 1980	FERRON	EMERY	UT	015	239792	ON 1957
ANTELOPE CREEK	DUCHESNE	UT	013	020100	O 1983	FIRTH	SUMMIT	UT	043	017236	N 1997
ASHLEY VALLEY	UINTAH	UT	047	027956	OA 1929	FLAT CANYON	EMERY	UT	015	243738	N 1953
ASPHALT WASH	UINTAH	UT	047	016825	N 1995	FLAT MESA	DUCHESNE	UT	013	243986	O 1952
ATCHEE RIDGE	UINTAH	UT	047	017264	N 1996	FLAT ROCK	UINTAH	UT	047	244017	OA 1963
BANNOCK	SAN JUAN	UT	037	012891	OA 1988	GATE CANYON	DUCHESNE	UT	013	018847	N 2004
BAR X	GRAND	UT	019	038420	N 1948	GORDON CREEK	CARBON	UT	007	280974	N 1948
BARTLETT FLAT	GRAND	UT	019	041551	OA 1961	GOTHIC MESA	SAN JUAN	UT	037	282028	OA 1956
BEND	UINTAH	UT	047	055587	OA 1959	GRASSY TRAIL	CARBON	UT	007	286136	OA 1961
BIG FLAT	GRAND	UT	019	061594	OA 1955	GRASSY TRAIL	EMERY	UT	015	286136	OA 1961
BIG FLAT WEST	GRAND	UT	019	015993	O 1993	GRAVEL PILE	GRAND	UT	019	286198	ONA 1963
BIG INDIAN	SAN JUAN	UT	037	062121	N 1961	GRAYSON	SAN JUAN	UT	037	286880	OA 1961
BIG VALLEY	UINTAH	UT	047	063748	N 2005	GREATER ALTAMONT	DUCHESNE	UT	013	286660	OA 1970
BIG WASH	SAN JUAN	UT	037	063795	O 1963	GREATER ANETH	SAN JUAN	UT	037	287655	OA 1956
BITTER CREEK	UINTAH	UT	047	067019	N 1958	GREATER CISCO AREA	GRAND	UT	019	287669	ONA 1925
BLACK BULL	SAN JUAN	UT	037	016249	O 1992	GUSHER	UINTAH	UT	047	294956	O 1950
BLACK HORSE CANYON	UINTAH	UT	047	010039	N 1979	GUSHER EAST	UINTAH	UT	047	011139	O 1959
BLACKTAIL RIDGE	DUCHESNE	UT	013	069515	OA 1965	GUSHER WEST	UINTAH	UT	047	011140	O 1959
BLAZE CANYON	GRAND	UT	019	071268	O 1974	GYPSON HILLS	UINTAH	UT	047	296150	OA 1964
BLUE BENCH	DUCHESNE	UT	013	074919	ONA 1971	HALFWAY HOLLOW	UINTAH	UT	047	299848	OA 1967
BLUEBELL	DUCHESNE	UT	013	075994	ONA 1949	HARLEY DOME	GRAND	UT	019	306327	N 1925
BLUEBELL	UINTAH	UT	047	075994	ONA 1949	HATCH	SAN JUAN	UT	037	309706	OA 1957
BLUFF	SAN JUAN	UT	037	076149	OA 1956	HATCH POINT	SAN JUAN	UT	037	016441	OA 1992
BLUFF BENCH	SAN JUAN	UT	037	076180	OA 1957	HELL ROARING	GRAND	UT	019	014846	OA 1992
BONANZA	UINTAH	UT	047	079668	N 1963	HELLS HOLE	UINTAH	UT	047	012987	OA 1987
BONANZA NORTH	UINTAH	UT	047	013543	OA 1988	HELPER	CARBON	UT	007	004151	N 1993
BOOK CLIFFS	GRAND	UT	019	080846	N 1960	HELPER NORTH	CARBON	UT	007	015991	N 1993
BOUNDARY BUTTE	SAN JUAN	UT	037	083233	ONA 1930	HELPER SOUTH	CARBON	UT	007	015992	N 1993
BRADFORD CANYON	SAN JUAN	UT	037	007256	ONA 1982	HERON	SAN JUAN	UT	037	014847	OA 1991
BRENNAN BOTTOM	UINTAH	UT	047	090937	OA 1954	HILL CREEK	UINTAH	UT	047	002120	N 1984
BRIDGELAND	DUCHESNE	UT	013	005421	OA 1983	HOGAN	SAN JUAN	UT	037	326650	O 1962
BRIDGER LAKE	SUMMIT	UT	043	091743	OA 1966	HOGBACK RIDGE	RICH	UT	033	326692	N 1978
BROKEN HILLS	SAN JUAN	UT	037	093634	OA 1959	HORSE CANYON	SAN JUAN	UT	037	016826	OA 1998
BRONCO	SAN JUAN	UT	037	093727	O 1991	HORSE POINT	GRAND	UT	019	333160	N 1961
BROWN CANYON	UINTAH	UT	047	016001	N 1988	HORSESHOE BEND	UINTAH	UT	047	333377	ONA 1959
BRUNDAGE CANYON	DUCHESNE	UT	013	007828	OA 1966	ICE CANYON	GRAND	UT	019	012193	N 1982
BRYSON CANYON	GRAND	UT	019	098904	N 1960	INDIAN CANYON	DUCHESNE	UT	013	010945	N 1977
BUCK CANYON	UINTAH	UT	047	099509	N 1961	INDIAN CREEK	EMERY	UT	015	345200	N 1985
BUG	SAN JUAN	UT	037	102082	ONA 1980	INDIAN RIDGE	DUCHESNE	UT	013	345479	OA 1966
BULL CANYON	GRAND	UT	019	102485	OA 1972	ISLAND	UINTAH	UT	047	349432	N 1960
BUSHY	GRAND	UT	019	007831	OA 1984	ISMAY	SAN JUAN	UT	037	349587	OA 1956
BUZZARD BENCH	EMERY	UT	015	007833	N 1984	ISMAY SOUTH	SAN JUAN	UT	037	349618	OA 1960
CABALLO	SAN JUAN	UT	037	110746	N 1988	JACK CANYON	CARBON	UT	007	352355	O 1954
CACTUS PARK	SAN JUAN	UT	037	016437	N 1987	JOES VALLEY	SANPETE	UT	039	360991	N 1955
CAHONE MESA	SAN JUAN	UT	037	112283	O 1957	KACHINA	SAN JUAN	UT	037	368119	OA 1986
CAJON LAKE	SAN JUAN	UT	037	014835	OA 1988	KANE CREEK	SAN JUAN	UT	037	016443	O 1925
CAJON MESA	SAN JUAN	UT	037	013668	OA 1990	KENNEDY WASH	UINTAH	UT	047	017231	ONA 1995
CANE CREEK	SAN JUAN	UT	037	116778	O 1959	KICKER	UINTAH	UT	047	017232	N 2001
CASA MESA	SAN JUAN	UT	037	016438	OA 1987	KIVA	SAN JUAN	UT	037	382253	OA 1985
CASTLE PEAK	DUCHESNE	UT	013	125024	OA 1962	LAST CHANCE	EMERY	UT	015	403391	N 1947
CASTLEGATE	CARBON	UT	007	014836	N 1990	LEFT HAND CANYON	GRAND	UT	019	408381	O 1971
CAVE CANYON	SAN JUAN	UT	037	011090	OA 1985	LELAND BENCH	UINTAH	UT	047	015997	O 1989
CAVE CREEK	SUMMIT	UT	043	126867	N 1981	LEOTA	UINTAH	UT	047	014850	OA 1959
CAZADOR	SAN JUAN	UT	037	012928	OA 1987	LIGHTNING DRAW	SAN JUAN	UT	037	013248	O 1989
CEDAR CAMP	GRAND	UT	019	014837	N 1974	LIGHTNING DRAW SE	SAN JUAN	UT	037	017233	O 1980
CEDAR RIM	DUCHESNE	UT	013	128179	OA 1965	LION MESA	SAN JUAN	UT	037	007907	O 1984
CHALK CREEK	SUMMIT	UT	043	131078	1981	LISBON	SAN JUAN	UT	037	416831	OA 1960
						LITTLE NANCY	SAN JUAN	UT	037	005852	OA 1983
						LITTLE VALLEY	SAN JUAN	UT	037	419838	N 1961
			</								

Field Name	County Name	State Sub	Co Code	Field Code	Field Disc Type Year	Field Name	County Name	State Sub	Co Code	Field Code	Field Disc Type Year
BAILEYSVILLE	MCDOWELL	WV	047	035506	N 1941	CENTRAL STATION	DODDRIDGE	WV	017	130194	N 1891
BAILEYSVILLE	WYOMING	WV	109	035506	N 1941	CENTURY	BARBOUR	WV	001	004361	N 1920
BAIRD	MORGAN	WV	065	035661	N 1967	CENTURY	UPSHUR	WV	097	004361	N 1899
BALL GAP	CABELL	WV	011	036591	N 1908	CHAPEL-GERMAN (ENGL)	BRAXTON	WV	007	132845	N 1912
BALL GAP	LINCOLN	WV	043	036591	N 1908	CHAPMANVILLE	LOGAN	WV	045	133310	N 1910
BEARSVILLE	TYLER	WV	095	004344	N 1895	CHESTER	HANCOCK	WV	029	136472	N 1904
BEASON RUN	RITCHIE	WV	085	049232	ON 1900	CHESTER-PUGTOWN	HANCOCK	WV	029	136565	N 1904
BECKWITH (LOOP CREEK)	FAYETTE	WV	019	004346	N 1961	CHESTNUT HILL	MONROE	WV	063	004364	N 1929
BEE RUN (JOKER)	CALHOUN	WV	013	004347	O 1911	CHESTNUT HILL	SUMMERS	WV	089	004364	N 1929
BEECH BOTTOM	BROOKE	WV	009	051557	ON 1902	CHURCHVILLE	LEWIS	WV	041	142579	ON 1896
BELLINGTON	BARBOUR	WV	001	052983	ONA 1965	CLARK GAP	MERCER	WV	055	145509	N 1971
BELLS FORD	CALHOUN	WV	013	054378	ON 1904	CLARK GAP	WYOMING	WV	109	145509	N 1971
BELLTON	MARSHALL	WV	051	054502	O 1903	CLENDEMIN	CLAY	WV	015	148020	N 1901
BELMONT	PLEASANTS	WV	073	054626	O 1884	CLENDEMIN	KANAWHA	WV	039	148020	N 1901
BENS RUN	PLEASANTS	WV	073	056331	ON 1895	CLOVER-RUSH RUN (FISHER)	ROANE	WV	087	149229	O 1907
BENS RUN	TYLER	WV	095	056331	ON 1895	COBURN-EARNSHAW	MARION	WV	049	150733	N 1913
BEREA	RITCHIE	WV	085	004348	ON 1900	COBURN-EARNSHAW	WETZEL	WV	103	150733	N 1913
BIG CHIMNEY	KANAWHA	WV	039	061346	ON 1934	COCO	KANAWHA	WV	039	150919	N 1901
BIG CREEK	MCDOWELL	WV	047	061408	N 1948	COLDWATER	DODDRIDGE	WV	017	152252	O 1914
BIG ISAACS	DODDRIDGE	WV	017	062183	O 1896	COLDWATER	LEWIS	WV	041	152252	O 1914
BIG ISAACS	HARRISON	WV	033	062183	O 1896	COLLIERS	BROOKE	WV	009	153926	N 1902
BIG ISAACS	LEWIS	WV	041	062183	O 1896	COMET	TAYLOR	WV	091	155941	N 1909
BIG MOSES	TYLER	WV	095	062710	N 1894	CONAWAY	TYLER	WV	095	156592	O 1896
BIG RUN-BIRCHFIELD	WETZEL	WV	103	063361	N 1905	CONCORD	PRESTON	WV	077	156902	N 1966
BIG SANDY	MCDOWELL	WV	047	063516	N 1948	CONDIT-RAGTOWN	MARION	WV	049	157367	O 1895
BIG SANDY	WYOMING	WV	109	063516	N 1941	CONDIT-RAGTOWN	MONONGALIA	WV	061	157367	O 1895
BIG SPRINGS	CALHOUN	WV	013	063640	O 1905	CONGO	HANCOCK	WV	029	157584	N 1906
BIG SPRINGS	RITCHIE	WV	085	063640	O 1905	CONINGS	DODDRIDGE	WV	017	157615	N 1914
BLACKSVILLE	MONONGALIA	WV	061	016813	N 1990	CONINGS	GILMER	WV	021	157615	O 1921
BLAIR	BOONE	WV	005	070042	N 2004	COOPER CREEK	KANAWHA	WV	039	159785	N 1968
BLAIR	LOGAN	WV	045	070042	N 1940	COOPERS CREEK	KANAWHA	WV	039	160126	N 1968
BLUE CREEK (FALLING ROCK)	KANAWHA	WV	039	075064	ON 1900	COPELY	LEWIS	WV	041	160560	ON 1900
BLUE CREEK (HACKBERRY BR)	KANAWHA	WV	039	075095	ON 1911	COTTAGEVILLE	JACKSON	WV	035	004369	N 1932
BLUESTONE CREEK	DODDRIDGE	WV	017	004350	N 1896	COTTAGEVILLE	MASON	WV	053	004369	N 1932
BOAZ	WOOD	WV	107	077064	ON 1895	COTTONTREE	ROANE	WV	087	017398	N 1998
BOGGS	ROANE	WV	087	077777	O 1912	COVE CREEK	WAYNE	WV	099	165644	N 1913
BONDS CREEK	PLEASANTS	WV	073	079823	ON 1908	COVE RUN	BARBOUR	WV	001	165675	N 1965
BONDS CREEK	RITCHIE	WV	085	079823	ON 1908	COWEN	WEBSTER	WV	101	166419	N 1953
BOWDEN	RANDOLPH	WV	083	084008	N 1988	COXS MILLS	GILMER	WV	021	166946	ON 1918
BOWLBY	MONONGALIA	WV	061	084349	N 1889	CRADDOCK	RANDOLPH	WV	083	167954	N 1905
BOZOO (CHESTNUT HILL)	MONROE	WV	063	086209	N 1929	CRADDOCK	UPSHUR	WV	097	167954	N 1905
BOZOO (CHESTNUT HILL)	SUMMERS	WV	089	086209	N 1929	CRAWFORD	LEWIS	WV	041	168884	ON 1900
BRADSHAW	MCDOWELL	WV	047	087589	N 1952	CREEKVALE (GORE)	HAMPSHIRE	WV	027	169361	N 1965
BRANCHLAND	LINCOLN	WV	043	088550	O 1908	CRETE	CABELL	WV	011	170279	N 1929
BRANDONVILLE (H C)	PRESTON	WV	077	088736	N 1968	CRETE	LINCOLN	WV	043	170279	N 1929
BRAVE	MONONGALIA	WV	061	089511	O 1899	CRETE	WAYNE	WV	099	170279	N 1929
BREEDEN	MINGO	WV	059	090317	ON 1917	CRUM	WAYNE	WV	099	173131	N 1922
BREEDEN CREEK	MINGO	WV	059	090348	ON 1917	CRUM-KERMIT	LINCOLN	WV	043	173162	N 2004
BREEDEN NE	LINCOLN	WV	043	090379	O 1908	CRUM-KERMIT	MINGO	WV	059	173162	N 1881
BRENNEMAN	HANCOCK	WV	029	090999	O 1905	CRUM-KERMIT	WAYNE	WV	099	173162	N 1881
BRIDGEPORT	HARRISON	WV	033	091588	N 1909	CUCUMBER CREEK	MCDOWELL	WV	047	015174	N 1984
BRIDGEPORT	TAYLOR	WV	091	091588	N 1909	CURRY-JEFFREY	BOONE	WV	005	174852	ON 1915
BRIDGEPORT-PRUNTYTOWN	HARRISON	WV	033	091681	N 1909	CURRY-JEFFREY	LOGAN	WV	045	174852	ON 1915
BRIDGEPORT-PRUNTYTOWN	TAYLOR	WV	091	091681	N 1909	DEEP VALLEY	DODDRIDGE	WV	017	004372	ON 1900
BRISTOL	HARRISON	WV	033	092549	N 1909	DEEP VALLEY	RITCHIE	WV	085	004372	ON 1900
BROADWATER	TYLER	WV	095	093262	O 1897	DEEP VALLEY	TYLER	WV	095	004372	ON 1900
BROWN-LUMBERPORT	HARRISON	WV	033	095463	N 1909	DEERWALK	WOOD	WV	107	004373	O 1895
BROWNS CREEK	KANAWHA	WV	039	096052	1911	DEKALB	GILMER	WV	021	186689	N 1918
BROWNS CREEK	PUTNAM	WV	079	096052	1944	DEMPSEY SCHOOL	MINGO	WV	059	010710	N 1980
BRUSHY FORK-BUCK RUN	PLEASANTS	WV	073	097912	O 1908	DENTS RUN	MARION	WV	049	188766	O 1904
BRUSHY FORK-BUCK RUN	RITCHIE	WV	085	097912	O 1908	DERRICKS CREEK	KANAWHA	WV	039	189324	N 1968
BUCK RUN	RITCHIE	WV	085	099819	O 1908	DINGESS	LOGAN	WV	045	193037	N 1908
BUCKHANNON-CENTURY	BARBOUR	WV	001	100284	N 1920	DINGESS	MINGO	WV	059	193037	N 1908
BUCKHANNON-CENTURY	UPSHUR	WV	097	100284	N 1920	DOCTOR BRANCH	KANAWHA	WV	039	194720	O 1911
BUFFALO-PENIEL	ROANE	WV	087	101555	O 1921	DRAIN	GILMER	WV	021	202021	N 1918
BULL CREEK	BOONE	WV	005	102516	N 1937	DRY FORK	LEWIS	WV	041	203633	ON 1894
BUNNERS RIDGE	MARION	WV	049	004352	N 1974	DRY FORK	RANDOLPH	WV	083	203633	N 1983
BURCHFIELD	WETZEL	WV	103	002590	N 1905	DUCK (VILLA NOVA)	BRAXTON	WV	007	204424	ON 1938
BURDETT-ST ALBANS	CABELL	WV	011	104035	ON 1908	DUCK (VILLA NOVA)	CLAY	WV	015	204424	ON 1938
BURDETT-ST ALBANS	KANAWHA	WV	039	104035	ON 1911	DUFFY	LEWIS	WV	041	204951	N 1967
BURDETT-ST ALBANS	LINCOLN	WV	043	104035	ON 1908	DUFFY	UPSHUR	WV	097	204951	N 1967
BURDETT-ST ALBANS	PUTNAM	WV	079	104035	ON 1944	DUNBAR	KANAWHA	WV	039	205664	N 1939
BURNING SPRINGS	RITCHIE	WV	085	105368	ON 1860	EARNSHAW	MARION	WV	049	004379	N 1904
BURNING SPRINGS	WIRT	WV	105	105368	ON 1860	EARNSHAW	WETZEL	WV	103	004379	N 1913
BURNING SPRINGS NORTH	RITCHIE	WV	085	105399	ON 1860	EAST LYNN-CRETE	CABELL	WV	011	436209	N 1909
BURNING SPRINGS NORTH	WIRT	WV	105	105399	ON 1860	EAST LYNN-CRETE	LINCOLN	WV	043	436209	N 1909
BURNING SPRINGS SOUTH	WIRT	WV	105	105430	ON 1860	EAST LYNN-CRETE	WAYNE	WV	099	436209	N 1909
BURNS CHAPEL SOUTH	MONONGALIA	WV	061	105616	N 1962	EENEZER	BROOKE	WV	009	212571	O 1905
BURNS CHAPEL SOUTH	PRESTON	WV	077	105616	N 1962	ECKMAN	MCDOWELL	WV	047	004381	N 1948
BURNT HOUSE-LUCERNE	GILMER	WV	021	106019	ON 1942	ELK CREEK (OVERFIELD)	BARBOUR	WV	001	219229	N 1916
BURNT HOUSE-LUCERNE	RITCHIE	WV	085	106019	ON 1860	ELK CREEK (OVERFIELD)	HARRISON	WV	033	219229	N 1916
BURNWELL	FAYETTE	WV	019	106143	N 1944	ELK FORK	TYLER	WV	095	010384	O 1895
BURNWELL	KANAWHA	WV	039	106143	N 1944	ELKHURST	CLAY	WV	015	219880	N 1923
BURNWELL	RALEIGH	WV	081	106143	N 1944	ELK-POCA (SISSONVILLE)	JACKSON	WV	035	219529	ON 1924
BURTON	MARION	WV	049	106701	O 1902	ELK-POCA (SISSONVILLE)	KANAWHA	WV	039	219529	ON 1924
BURTON	WETZEL	WV	103	106701	O 1902	ELK-POCA (SISSONVILLE)	PUTNAM	WV	079	219529	ON 1924
CABIN CREEK	BOONE	WV	005	111012	ON 1914	ELLAMORE	RANDOLPH	WV	083	220128	N 1969
CABIN CREEK	KANAWHA	WV	039	111012	ON 1914	ELLENBORO	RITCHIE	WV	085	220190	N 1900
CAIRO	RITCHIE	WV	085	112376	ON 1890	ELM RUN	RITCHIE	WV	085	221523	ON 1906
CAIRO-RITCHIE MINE-HARTLEY	CALHOUN	WV	013	112500	ON 1890	EMMONS	BOONE	WV	005	004384	N 1915
CAIRO-RITCHIE MINE-HARTLEY	RITCHIE	WV	085	112500	ON 1890	ETAM	PRESTON	WV	077	229033	N 1954
CAIRO-RITCHIE MINE-HARTLEY	WIRT	WV	105	112500	ON 1890	ETAM	TUCKER	WV	093	229033	N 1954
CAMERON	MARSHALL	WV	051	114670	N 1896	EXTRA	PUTNAM	WV	079	004385	N 1924
CAMERON-GARNER	MARSHALL	WV	051	114732	ON 1899	FAIRVIEW	MARION	WV	049	233940	O 1890
CAMERON-GARNER	WETZEL	WV	103	114732	ON 1899	FAIRVIEW-STATLER RUN-MT MO	MARION	WV	049	234157	O 1886
CAMERON-KAUSOOTH	MARSHALL	WV	051	004358	N 1896	FAIRVIEW-STATLER RUN-MT MO	MONONGALIA	WV	061	234157	O 1886
CAMP RUN	WETZEL	WV	103	115321	O 1899	FALLEN TIMBER	WETZEL	WV	103	234622	O 1893
CAMPBELL CREEK	KANAWHA	WV	039	011926	N 1933	FALLS MILL	BRAXTON	WV	007	234994	ON 1963
CAMPBELL CREEK-MALDEN	KANAWHA	WV	039	115565	N 1924	FARMINGTON	MARION	WV	049	236234	N 1886
CAMPBELL RUN-MIRACLE RUN	MARION	WV	049	115755	O 1897	FEDERAL	PLEASANTS	WV	073	237994	N 1980
CAMPBELL RUN-MIRACLE RUN	MONONGALIA	WV	061	115755	O 1897	FERRELLSBURG	LINCOLN	WV	043	004387	N 1909
CANAAN VALLEY	TUCKER	WV	093	116189	N 1944	FETTERMAN	TAYLOR	WV	091	010728	N 1982
CAPPO RUN	MONONGALIA	WV	061	004359	O 1908	FINK	LEWIS	WV	041	241273	O 1894
CAPPO RUN	WETZEL	WV	103	004359	O 1908	FINK CREEK (DRY FORK)	LEWIS	WV	041	241304	ON 1894
CARPENTER	KANAWHA	WV	039	121242	ON 1924	FINK-KENNEDY	DODDRIDGE	WV	017	241335	1900
CARSON-PETERSON	HANCOCK	WV	029	121955	O 1894	FINK-KENNEDY	HARRISON	WV	033	241335	1916
CASSITY	RANDOLPH	WV	083	124373	N 1951	FINK-KENNEDY	LEWIS	WV	041	241335	1894
CASSITY	UPSHUR	WV	097	124373	ON 1951	FINSTER	LEWIS	WV	041	004388	N 1910
CASSVILLE-BOWLBY	MONONGALIA	WV	061	124404	N 1889	FIVE MILE-CARPENTER	KANAWHA	WV	039	243102	ON 1924
CAVE RUN	UPSHUR	W									

WEST VIRGINIA

Field Name	County Name	State Sub	Co Code	Field Code	Field Disc Type	Year	Field Name	County Name	State Sub	Co Code	Field Code	Field Disc Type	Year
FLINT RUN	TYLER	WV	095	010405	O	1893	JULIAN-MADISON	BOONE	WV	005	365867	N	1913
FOLLANSBEE	BROOKE	WV	009	247536	ON	1905	KANAWHA FOREST	BOONE	WV	005	368759	N	1939
FOLSOM	WETZEL	WV	103	012359	O	1898	KANAWHA FOREST	KANAWHA	WV	039	368759	N	1939
FORT GAY-HUBBARDSTOWN	WAYNE	WV	099	250140	N	1909	KANAWHA STATION	WOOD	WV	107	004424	ON	1974
FOSTER CHAPEL	JACKSON	WV	035	252027	N	1961	KAUSOOTH	MARSHALL	WV	051	370371	N	1896
FOURMILE-BRANCHLAND	LINCOLN	WV	043	252620	ON	1908	KELLY CREEK	KANAWHA	WV	039	372867	ON	1915
FOWLERSVILLE	BROOKE	WV	009	253116	N	1909	KENOVA	WAYNE	WV	099	375223	N	1924
FREED	RITCHIE	WV	085	004389	N	1900	KERMIT	MINGO	WV	059	376215	N	1899
FREEMANSBURG	LEWIS	WV	041	256914	N	1936	KERMIT	WAYNE	WV	099	376215	N	1899
FRENCH CREEK	LEWIS	WV	041	257720	N	1925	KEYSER	MINERAL	WV	057	377346	N	1978
FRENCH CREEK	UPSHUR	WV	097	257720	N	1925	KIDWELL-ELK FORK AREA	TYLER	WV	095	378254	O	1892
GANDEVILLE	ROANE	WV	087	010742	N	1981	KNOB FORK	WETZEL	WV	103	383424	N	1895
GARFIELD	JACKSON	WV	035	265681	ON	1940	KYLE	TYLER	WV	095	389401	O	1896
GARFIELD	WIRT	WV	105	265681	ON	1940	LAKE	PUTNAM	WV	079	394866	1899	
GAS VALLEY	HANCOCK	WV	029	267324	N	1906	LAMBERT RUN	HARRISON	WV	033	399330	ON	1910
GAULEY MOUNTAIN	FAYETTE	WV	019	267851	N	1913	LANHAM	KANAWHA	WV	039	401624	1915	
GAULEY MOUNTAIN	NICHOLAS	WV	067	267851	N	1913	LANHAM	PUTNAM	WV	079	401624	1899	
GAY	JACKSON	WV	035	268006	ON	1907	LAWFORD	RITCHIE	WV	085	004432	ON	1891
GAY	ROANE	WV	087	268006	ON	1907	LEACHTOWN	WOOD	WV	107	406524	N	1971
GILBERT	MCDOWELL	WV	047	271983	N	1959	LEADMINE	PRESTON	WV	077	406608	N	1963
GILBERT	MINGO	WV	059	271983	N	1959	LEADMINE	TUCKER	WV	093	406608	N	1963
GILBERT	WYOMING	WV	109	271983	N	1959	LEATHERBARK CREEK (FREED)	CLAY	WV	013	406980	ONA	1900
GLADESIEP RUN	RITCHIE	WV	085	272827	O	1900	LEATHERBARK CREEK (FREED)	RITCHIE	WV	085	406980	ONA	1900
GLASSER RUN	HARRISON	WV	033	274541	N	1966	LEOPOLD	DODDRIDGE	WV	017	410917	ON	1966
GLADY	POCAHONTAS	WV	075	274789	N	1954	LILLY FORK	CLAY	WV	015	414099	N	1969
GLADY	RANDOLPH	WV	083	274789	N	1954	LILLY FORK	NICHOLAS	WV	067	414099	N	1969
GLENN RUN	OHIO	WV	069	276711	O	1911	LITTLE CACAPON	HAMPSHIRE	WV	027	418024	N	1965
GLENNVILLE	GILMER	WV	021	276866	ON	1892	LITTLETON-SUGAR RUN	WETZEL	WV	103	420086	O	1902
GLENNVILLE NORTH	GILMER	WV	021	004393	N	1892	LIVERPOOL	JACKSON	WV	035	420613	ON	1919
GLENNVILLE SOUTH	BRAXTON	WV	007	276928	ONA	1965	LIVERPOOL	ROANE	WV	087	420613	ON	1919
GLENNVILLE SOUTH	GILMER	WV	021	276928	ONA	1965	LIVERPOOL	WIRT	WV	105	420613	ON	1919
GOOSENECK (LOST RUN)	RITCHIE	WV	085	280850	ON	1890	LIZEMORES	CLAY	WV	015	420832	N	1975
GRAGSTON	WAYNE	WV	099	004641	ON	1939	LIZEMORES	NICHOLAS	WV	067	420832	N	2004
GRANNY CREEK-STOCKLY	CLAY	WV	015	285237	ON	1925	LLEWELLYN RUN-PLUM RUN	MARION	WV	049	421125	N	1911
GRANNY CREEK-STOCKLY	ROANE	WV	087	285237	ON	1925	LOCKWOOD	NICHOLAS	WV	067	421978	O	2004
GRANT TOWN-HAGANS	MARION	WV	049	285578	N	1911	LOGAN-HOLDEN-DINGESS	LOGAN	WV	045	422815	N	1908
GRANT TOWN-HAGANS	MONONGALIA	WV	061	285578	N	1911	LOGAN-HOLDEN-DINGESS	MINGO	WV	059	422815	N	1908
GRANTSVILLE-ARNOLDSBURG	CALHOUN	WV	013	285671	N	1936	LOGANSPORT	MARION	WV	049	423063	O	1907
GRAPEVINE A & B	KANAWHA	WV	039	285795	1924		LOOP CREEK	FAYETTE	WV	019	004439	N	1961
GREENWOOD	DODDRIDGE	WV	017	289918	ON	1920	LORENTZ	UPSHUR	WV	097	427403	N	1940
GREENWOOD	RITCHIE	WV	085	289918	ON	1920	LOST CREEK	HARRISON	WV	033	428271	N	1910
GRIFFITHSVILLE	LINCOLN	WV	043	291375	O	1907	LOST CREEK	LEWIS	WV	041	428271	N	1967
GROUNDHOG CREEK	JACKSON	WV	035	292584	N	1969	LOST RIVER(WHIP COVE EAST)	HARDY	WV	031	428519	N	1962
GUTHRIE	KANAWHA	WV	039	295173	N	1981	LOST RUN	RITCHIE	WV	085	004440	ON	1897
H GREEN LAW FORD	RITCHIE	WV	085	297337	1920		LOUISA	WAYNE	WV	099	429046	O	1912
HACKBERRY BRANCH	KANAWHA	WV	039	004397	O	1913	LUCAS	HARRISON	WV	033	432062	ON	1910
HAGANS	MARION	WV	049	004398	N	1911	LUCERNE	GILMER	WV	021	432186	ON	1901
HAGANS	MONONGALIA	WV	061	004398	N	1911	LUCERNE	RITCHIE	WV	085	432186	ON	1897
HAMLIN	LINCOLN	WV	043	301739	N	1903	LYNN CAMP	WETZEL	WV	103	436178	N	1902
HANY-COVE CREEK	WAYNE	WV	099	303940	N	1913	LYNNCAMP RUN	RITCHIE	WV	085	436240	O	1897
HARDIN RUN	HANCOCK	WV	029	305335	ON	1906	MABSCOTT	RALEIGH	WV	081	004445	N	1920
HARMONY	ROANE	WV	087	306575	N	1925	MACFARLAN	RITCHIE	WV	085	438667	ON	1890
HARTLEY	CALHOUN	WV	013	308745	ON	1890	MACFARLAN	WIRT	WV	105	438667	ON	1890
HARTLEY	RITCHIE	WV	085	308745	ON	1890	MADISON	BOONE	WV	005	439969	N	1913
HASTINGS-PINEY FORK	WETZEL	WV	103	309520	N	1896	MAGNOLIA	LOGAN	WV	045	440775	N	1908
HAYES	MARION	WV	049	311132	1911		MAGNOLIA	MINGO	WV	059	440775	N	1908
HAZEL GREEN-LAWFORD-BEREA	RITCHIE	WV	085	312093	ON	1890	MAHONE (SMITHSVILLE)	RITCHIE	WV	085	441395	N	1890
HEADSVILLE	MINERAL	WV	057	312737	N	1966	MAJORSVILLE	MARSHALL	WV	051	441705	N	1904
HEADSVILLE NORTH	MINERAL	WV	057	312768	N	1968	MALDEN	KANAWHA	WV	039	004449	N	1924
HEATERS	BRAXTON	WV	007	313140	N	1900	MALDEN-CAMPBELL CREEK	KANAWHA	WV	039	442015	N	1924
HEBRON	TYLER	WV	095	313512	O	1893	MAMMOTH (KELLY CREEK)	KANAWHA	WV	039	372898	ON	1915
HENDERSHOT	WOOD	WV	107	315775	O	1897	MANBAR	LOGAN	WV	045	443193	N	1908
HENDERSHOT-OGDIN	WOOD	WV	107	315806	ON	1864	MANNINGTON	MARION	WV	049	443430	ON	1889
HENRIETTA	CALHOUN	WV	013	316643	O	1917	MANN-OCEANA	LOGAN	WV	045	443999	N	1944
HERBERT	WAYNE	WV	099	317697	N	1913	MANN-OCEANA	MINGO	WV	059	443999	N	1944
HERNSHAW-BULL CREEK	BOONE	WV	005	318193	N	1937	MANN-OCEANA	WYOMING	WV	109	443999	N	1944
HERNSHAW-BULL CREEK	KANAWHA	WV	039	318193	N	1937	MAPLE	MONONGALIA	WV	061	445239	N	1936
HERNSHAW-BULL CREEK	LINCOLN	WV	043	318193	N	2004	MAPLE LAKE	HARRISON	WV	033	445487	1910	
HICUMBOTTOM RUN	KANAWHA	WV	039	321069	O	1917	MAPLE LAKE	TAYLOR	WV	091	445487	1970	
HINTON	RALEIGH	WV	081	324262	N	1996	MAPLE-WADESTOWN	MONONGALIA	WV	061	445595	N	1889
HIRAM	TAYLOR	WV	091	324372	N	1970	MARSH FORK	RALEIGH	WV	081	446293	N	1920
HIXENBAUGH	MONONGALIA	WV	061	325192	O	1908	MASON	MASON	WV	053	451346	N	1932
HIXENBAUGH	WETZEL	WV	103	325192	O	1908	MAUD	WETZEL	WV	103	453175	O	1902
HOGPEN RUN	PLEASANTS	WV	073	010761	ON	1898	MCGRAW	RALEIGH	WV	081	460654	N	1937
HOLDEN	LOGAN	WV	045	327332	N	1944	MCGRAW	WYOMING	WV	109	460654	N	1937
HOLLIDAYS COVE	BROOKE	WV	009	328231	O	1907	MCKINLEY SCHOOL	MCDOWELL	WV	047	461460	N	1971
HOLLIDAYS COVE	HANCOCK	WV	029	328231	O	1907	MEATHOUSE FORK-BRISTOL	DODDRIDGE	WV	017	464444	N	1966
HOOKERSVILLE	NICHOLAS	WV	067	331269	N	1924	MEATHOUSE FORK-BRISTOL	HARRISON	WV	033	464444	N	1910
HOPKINS FORK-JARROLD VALL	BOONE	WV	005	331889	ON	1920	MELLIN	RITCHIE	WV	085	466552	N	1895
HOPKINS FORK-JARROLD VALL	KANAWHA	WV	039	331889	N	2004	MERRITT CREEK-SALT ROCK	CABELL	WV	011	469032	ON	1924
HOPKINS FORK-JARROLD VALL	RALEIGH	WV	081	331889	ON	1920	MERRITT CREEK-SALT ROCK	WAYNE	WV	099	469032	ON	1924
HORSENECK	PLEASANTS	WV	073	333253	ON	1868	MIDDLE SYCAMORE CREEK	CLAY	WV	015	471784	ON	1975
HORSENECK	MCDOWELL	WV	047	333284	N	1959	MIDDLEBOURNE AREA	TYLER	WV	095	471815	O	1903
HUBBARDSTOWN	WAYNE	WV	099	004403	N	1913	MIDWELL-EXTRA	PUTNAM	WV	079	472807	N	1924
HUFF CREEK	MCDOWELL	WV	047	337129	N	1963	MILFORD WEST	HARRISON	WV	033	474233	ON	1909
HUFF CREEK	WYOMING	WV	109	337129	N	1963	MILLSTONE	CALHOUN	WV	013	004458	O	1939
HUNDRED	WETZEL	WV	103	339113	N	1949	MILTON	CABELL	WV	011	476248	ON	1903
HUNT	KANAWHA	WV	039	339392	2004		MINNORA	BRAXTON	WV	007	477674	N	1936
HUNTINGTON	CABELL	WV	011	340105	N	1931	MINNORA	CALHOUN	WV	013	477674	N	1936
HUNTINGTON	WAYNE	WV	099	340105	N	1931	MINNORA	ROANE	WV	087	477674	N	1936
HURRICANE CREEK	CABELL	WV	011	340601	N	1899	MIRACLE RUN	MARION	WV	049	004460	O	1907
HURRICANE CREEK	PUTNAM	WV	079	340601	N	1899	MIRACLE RUN	MONONGALIA	WV	061	004460	O	1907
HUSHERS RUN	RITCHIE	WV	085	340663	N	1890	MOBLEY	WETZEL	WV	103	479915	1902	
INDIAN CREEK	KANAWHA	WV	039	345200	N	1959	MOLE HILL	RITCHIE	WV	085	481062	O	1963
INDIAN FORK	GILMER	WV	021	004409	O	1901	MONTGOMERY	FAYETTE	WV	019	482860	N	1957
INKERMAN (WHIP COVE WEST)	HAMPSHIRE	WV	027	346657	N	1966	MONTGOMERY	KANAWHA	WV	039	482860	N	1957
INKERMAN (WHIP COVE WEST)	HARDY	WV	031	346657	N	1966	MOORESVILLE	MONONGALIA	WV	061	484038	ON	1915
IRELAND	RITCHIE	WV	085	348006	O	1900	MOUNDSVILLE	MARSHALL	WV	051	488657	O	1887
IRELAND-PRUNTY	RITCHIE	WV	085	004412	ON	1891	MOUNT ALTO (COTTAGEVILLE)	JACKSON	WV	035	488678	N	1932
ISAACS FORK	WOOD	WV	107	349277	O	1864	MOUNT ALTO (COTTAGEVILLE)	MASON	WV	053	488678	N	1932
ISLAND CREEK	LOGAN	WV	045	349463	O	1944	MOUNT MORRIS	MARION	WV	049	489029	O	1886
JACKSONBURG-STRINGTOWN	DODDRIDGE	WV	017	353285	O	1895	MOUNT MORRIS	MONONGALIA	WV	061	489029	O	1886

Field Name	County Name	State Sub	Co Code	Field Code	Field Disc Type	Year	Field Name	County Name	State Sub	Co Code	Field Code	Field Disc Type	Year
NEW MILTON SOUTH	DODDRIDGE	WV	017	504649	ON	1965	SILVER HILL	WETZEL	WV	103	656279	ON	1903
NEWBERNE	GILMER	WV	021	505393	O	1900	SILVER RUN	RITCHIE	WV	085	656403	ON	1903
NOBE	CALHOUN	WV	013	509580	N	1936	SILVERTON	JACKSON	WV	035	656744	O	1945
NOBE	GILMER	WV	021	509580	N	1900	SINKING CREEK	GILMER	WV	021	657612	ON	1894
NORMANTOWN	GILMER	WV	021	004769	N	1917	SISSONVILLE (ELK-POCA)	JACKSON	WV	035	658108	N	1924
OCEANA	WYOMING	WV	109	519046	N	1944	SISSONVILLE (ELK-POCA)	KANAWHA	WV	039	658108	N	1924
OGDIN	WOOD	WV	107	520348	ON	1865	SISSONVILLE (ELK-POCA)	PUTNAM	WV	079	658108	N	1924
OPEN FORK	CLAY	WV	015	526244	N	1975	SISTERSVILLE	TYLER	WV	095	658139	ON	1890
OPEN FORK	FAYETTE	WV	019	526424	N	1957	SKIN CREEK	LEWIS	WV	041	659635	O	1909
OPEN FORK	NICHOLAS	WV	067	526424	N	2004	SLAB FORK	RALEIGH	WV	081	659945	N	1922
ORISKANY	KANAWHA	WV	039	528075	N	1933	SLAUGHTER CREEK	KANAWHA	WV	039	660379	N	1924
ORMA	CALHOUN	WV	013	528447	N	1936	SMITHFIELD	DODDRIDGE	WV	017	662859	O	1892
OVERFIELD	BARBOUR	WV	001	531423	N	1916	SMITHFIELD	MARION	WV	049	662859	O	1892
OVERHILL	UPSHUR	WV	097	531454	N	1967	SMITHFIELD	WETZEL	WV	103	662859	O	1892
OXFORD	RITCHIE	WV	085	532632	ON	1900	SMITHS FERRY	HANCOCK	WV	029	662890	ON	1860
PALERMO (MUD RIVER)	LINCOLN	WV	043	536733	N	2004	SMITHTON	DODDRIDGE	WV	017	662921	N	1936
PARKERSBURG	WOOD	WV	107	540174	ON	1966	SMITHTON-FLINT-SEDALIA	DODDRIDGE	WV	017	662952	N	1894
PAX	FAYETTE	WV	019	004481	N	1977	SMITHTON-FLINT-SEDALIA	HARRISON	WV	033	662952	N	1894
PAX	RALEIGH	WV	081	004481	N	1977	SMITHTON-FLINT-SEDALIA	TYLER	WV	095	662952	N	1894
PENIEL	ROANE	WV	087	004484	O	1936	SMITHTON-FLINT-SEDALIA	WETZEL	WV	103	662952	N	1894
PENNSBORO-TOLLGATE	RITCHIE	WV	085	549529	N	1900	SMITHVILLE	RITCHIE	WV	085	662983	N	1903
PETERSON	HANCOCK	WV	029	552319	O	1864	SPENCER	ROANE	WV	087	669028	ON	1899
PEYTONA-EMMONS	BOONE	WV	005	553311	N	1913	SPRUCE CREEK	RITCHIE	WV	085	672004	ON	1900
PEYTONA-EMMONS	KANAWHA	WV	039	553311	N	1933	ST LEO	MONONGALIA	WV	061	017184	N	2001
PHILLIPI	BARBOUR	WV	001	554063	N	1947	ST MARYS	PLEASANTS	WV	073	674345	O	1889
PINE GROVE-CAMP RUN	WETZEL	WV	103	556698	O	1898	STACKYARD HOLLOW	OHIO	WV	069	675182	O	1911
PINEVILLE	MCDOWELL	WV	047	557411	N	2004	STANLEY	DODDRIDGE	WV	017	676422	ON	1894
PINEVILLE	WYOMING	WV	109	557411	N	1930	STANLEY	RITCHIE	WV	085	676422	ON	1900
POCA	JACKSON	WV	035	562031	1953		STANLEY	TYLER	WV	095	676422	ON	1894
POCA	KANAWHA	WV	039	562031	1933		STATLER RUN	MARION	WV	049	004528	O	1890
POCA	PUTNAM	WV	079	562031	1924		STATLER RUN	MONONGALIA	WV	061	004528	O	1890
POINT PLEASANT	MASON	WV	053	562837	O	1964	STEEL RUN	WETZEL	WV	103	678778	O	1902
POND FORK	KANAWHA	WV	039	011833	N	1986	STOUT	DODDRIDGE	WV	017	004530	ON	1898
PORTERS FALLS AREA	WETZEL	WV	103	566898	O	1914	STOVALL RIDGE	MERCER	WV	055	017397	N	1998
PORTO RICO (STOUT)	DODDRIDGE	WV	017	567177	ON	1898	STRAIGHT FORK-BLUESTONE CR	DODDRIDGE	WV	017	683397	N	1898
PRINCETON	MERCER	WV	055	572742	N	1971	STRINGTOWN	DODDRIDGE	WV	017	684637	O	1895
PROCTOR	WETZEL	WV	103	573238	N	1937	STRINGTOWN	TYLER	WV	095	684637	O	1895
PROVIDENCE	JACKSON	WV	035	573703	N	1953	STRINGTOWN	WETZEL	WV	103	684637	O	1895
PRUNTY	RITCHIE	WV	085	574137	ON	1898	STUMPTOWN-NORMANTOWN-SHOCK	GILMER	WV	021	685970	N	1901
PRUNTY (OXFORD)	RITCHIE	WV	085	574168	O	1891	SUCKERROD	BROOKE	WV	009	686435	O	1902
PRUNTYTOWN	HARRISON	WV	033	004493	N	1917	SUGAR RUN	WETZEL	WV	103	686767	O	1902
PRUNTYTOWN	TAYLOR	WV	091	004493	N	1917	SUMMERSVILLE	NICHOLAS	WV	067	688295	N	1965
PUGHTOWN	HANCOCK	WV	029	004494	N	1904	SWANDALE-WIDEN	CLAY	WV	015	691837	N	1912
PYLES FORK	MARION	WV	049	576277	O	1886	SWIGER	DODDRIDGE	WV	017	010633	O	1916
QUIET DELL	MARION	WV	049	015175	N	1941	SWIGER (FLINT RUN)	DODDRIDGE	WV	017	692891	O	1893
QUIET DELL	TAYLOR	WV	091	015175	N	1941	SWIGER (FLINT RUN)	TYLER	WV	095	692891	O	1893
RACKET	RITCHIE	WV	085	582500	O	1900	SYCAMORE	CALHOUN	WV	013	693302	OA	1939
RACKET-NEWBERNE	GILMER	WV	021	582509	O	1894	SYCAMORE-MILLSTONE	CALHOUN	WV	013	693364	OA	1939
RACY	RITCHIE	WV	085	582562	N	1900	TALLMAN	ROANE	WV	087	004536	O	1909
RAGTOWN	MARION	WV	049	004495	O	1895	TALLMANSVILLE	UPSHUR	WV	097	696504	N	1944
RAGTOWN	MONONGALIA	WV	061	004495	O	1895	TANNER	CALHOUN	WV	013	697341	ON	1891
RALEIGH	RALEIGH	WV	081	584174	1977		TANNER	GILMER	WV	021	697341	ON	1891
RAMP RUN	BRAXTON	WV	007	585073	N	1957	TARIFF (TALLMAN)	ROANE	WV	087	697883	O	1909
RAMSEY	FAYETTE	WV	019	585135	N	1942	TAYLOR DRAIN	BARBOUR	WV	001	698643	N	1967
RAMSEY	NICHOLAS	WV	067	585135	N	1942	TERRA ALTA	PRESTON	WV	077	701821	N	1944
RANGER-ALLEN-FERRELSBURG	LINCOLN	WV	043	586344	N	2004	THORNWOOD (GREEN BANK)	POCAHONTAS	WV	075	705991	N	1961
RANGER-ALLEN-FERRELSBURG	LOGAN	WV	045	586344	N	2004	THURSDAY	RITCHIE	WV	085	707107	N	1924
RAVENSWOOD	JACKSON	WV	035	587894	N	1941	TOLLGATE	RITCHIE	WV	085	004543	N	1924
READER	WETZEL	WV	103	589065	N	1898	TRIPLETT	ROANE	WV	087	718106	ON	1902
RED HOUSE	PUTNAM	WV	079	591080	N	1924	TURKEYFOOT	HANCOCK	WV	029	721803	O	1888
REVEL	GILMER	WV	021	596970	ON	1941	TWENTY-MILE CREEK	NICHOLAS	WV	067	723268	N	1948
RHODELL	RALEIGH	WV	081	597823	N	1944	TWENTY-MILE CREEK EAST	NICHOLAS	WV	067	723299	N	1948
RHODELL	WYOMING	WV	109	597823	N	1944	TWILIGHT	OHIO	WV	069	723423	N	1900
RHODES	LEWIS	WV	041	597885	N	1909	UTICA	JACKSON	WV	035	730394	N	1958
RICHARDSON	CALHOUN	WV	013	599311	ON	1902	UTICA	WOOD	WV	107	730394	N	1958
RICHARDSON	ROANE	WV	087	599311	ON	1902	VADIS	GILMER	WV	021	731953	ON	1948
RIPLEY	JACKSON	WV	035	602659	N	1966	VADIS	LEWIS	WV	041	731953	ON	1948
RIPLEY NORTH	JACKSON	WV	035	602752	N	1969	VANDALIA	LEWIS	WV	041	733875	ON	1959
RIPLEY SOUTH	JACKSON	WV	035	602814	N	1966	VICTORY	MARSHALL	WV	051	738077	1896	
RITCHIE MINE	CALHOUN	WV	013	004500	ON	1890	VICTORY	WETZEL	WV	103	738077	1902	
RITCHIE MINE	RITCHIE	WV	085	004500	ON	1890	VILLA NOVA	BRAXTON	WV	007	004553	ON	1938
ROCK CAMP	WETZEL	WV	103	607597	O	1898	VILLA NOVA	CLAY	WV	015	004553	ON	1938
ROCK CASTLE	JACKSON	WV	035	607640	N	1971	VOLCANO	RITCHIE	WV	085	741085	O	1864
ROCK CASTLE	MASON	WV	053	607640	N	1971	VOLCANO	WOOD	WV	107	741085	O	1864
ROCK CREEK	ROANE	WV	087	607659	O	1907	WADESTOWN	MONONGALIA	WV	061	004556	N	1889
ROCKCAMP RUN	HARRISON	WV	033	608403	O	1917	WALLACE	HARRISON	WV	033	746086	O	1899
ROCKDALE	BROOKE	WV	009	608434	O	1905	WALLACE-FOLSOM	HARRISON	WV	033	746148	O	1898
ROCKPORT	JACKSON	WV	035	608868	N	1940	WALLACE-FOLSOM	MARION	WV	049	746148	O	1898
ROCKPORT	MARSHALL	WV	051	608868	ON	1896	WALLACE-FOLSOM	WETZEL	WV	103	746148	O	1898
ROCKPORT	WETZEL	WV	103	608868	ON	1896	WALTON(JHNSNS&ROCK CREEKS)	ROANE	WV	087	747543	ON	1907
ROCKPORT	WIRT	WV	105	608868	N	1940	WARRIOR FORK	MARION	WV	049	004558	O	1898
ROCKPORT	WOOD	WV	107	608868	N	1940	WARWOOD	OHIO	WV	069	004559	O	1911
ROCKRIDGE	MCDOWELL	WV	047	004501	N	1952	WASHINGTON BOTTOM	WOOD	WV	107	750255	N	1975
ROCKY FORK	KANAWHA	WV	039	609395	N	1942	WAVERLY	PLEASANTS	WV	073	752720	O	1879
ROCKY FORK	PUTNAM	WV	079	609395	N	1942	WAVERLY	WOOD	WV	107	752720	O	1879
ROSEDALE	BRAXTON	WV	007	613518	ON	1901	WELCH	MCDOWELL	WV	047	756216	N	1952
ROSEDALE	GILMER	WV	021	613518	ON	1901	WELCH	WYOMING	WV	109	756216	N	1944
ROUZER	CLAY	WV	015	616215	O	1912	WELLSBURG	BROOKE	WV	009	757611	N	1882
RUSH RUN	ROANE	WV	087	619479	O	1909	WESTON-JANE LEW	HARRISON	WV	033	760959	ON	1908
RUSSET	CALHOUN	WV	013	620347	ON	1901	WESTON-JANE LEW	LEWIS	WV	041	760959	ON	1908
RUTHERFORD	RITCHIE	WV	085	620688	O	1895	WESTOVER	MONONGALIA	WV	061	761021	N	1889
SAINT ALBANS	KANAWHA	WV	039	624614	N	1967	WHEATON RUN	JACKSON	WV	035	762618	O	1968
SALEM	DODDRIDGE	WV	017	625030	O	1900	WHIP COVE EAST	HARDY	WV	031	004567	N	1962
SALEM	HARRISON	WV	033	625030	O	1900	WHIP COVE WEST	HAMPSHIRE	WV	027	004568	N	1966
SALT ROCK	CABELL	WV	011	004505	N	1924	WHIP COVE WEST	HARDY	WV	031	004568	N	1966
SALTPETRE	WAYNE	WV	099	627138	N	1969	WHITES CREEK-GRAGSTON	WAYNE	WV	099	765532	ON	1939
SAND FORK (INDIAN FORK)	GILMER	WV	021	629959	O	1901	WHITMER EAST	RANDOLPH	WV	083	017396	N	1997
SANDYVILLE	JACKSON	WV	035	631788	O	1921	WICK	PLEASANTS	WV	073	004571	ON	1895
SANOMA	WIRT	WV	105	632191	N	1966	WICK	TYLER	WV	095	004571	ON	1895
SCHULTZ	PLEASANTS	WV	073	639391	N	1936	WIDEN	CLAY	WV	015	767020	N	1946
SCHULTZ	RITCHIE	WV	085	639391	N	1936	WILBUR	DODDRIDGE	WV	017	767795	N	1894
SCOTT DEPOT	PUTNAM	WV	079	640228	ON	1925	WILBUR	TYLER	WV	095	767795	N	1894
SEDALIA	DODDRIDGE	WV	017	004511	N	1898	WILEYVILLE	WETZEL					

WYOMING

Field Name	County Name	State Sub	Co Code	Field Code	Field Disc Type Year	Field Name	County Name	State Sub	Co Code	Field Code	Field Disc Type Year		
WYOMING						BIG HAND	CAMPBELL	WY	005	061749	OA	1970	
ABO DITCH	SUBLETTE	WY	035	012096	N	1987	BIG HOLLOW	ALBANY	WY	001	061966	O	1938
ADAM	HOT SPRINGS	WY	017	003217	O	1980	BIG MAC	CAMPBELL	WY	005	000415	O	1985
ADOBE TOWN	SWEETWATER	WY	037	000229	N	1981	BIG MEDICINE BOW	CARBON	WY	007	062540	ONA	1935
ADON	CAMPBELL	WY	005	004411	O	1948	BIG MUDDY	CONVERSE	WY	009	062803	OA	1916
ADON EAST	CAMPBELL	WY	005	009383	O	1985	BIG MUDDY EAST	CONVERSE	WY	009	062834	O	1961
ADON NORTH	CAMPBELL	WY	005	012320	O	1985	BIG PINEY	SUBLETTE	WY	035	000864	ON	1964
ADON ROAD	CAMPBELL	WY	005	004442	OA	1962	BIG PINEY AREA	LINCOLN	WY	023	062896	1952	
ADON ROAD NORTH	CAMPBELL	WY	005	004473	OA	1966	BIG PINEY AREA	SUBLETTE	WY	035	062896	ON	1938
ADON SOUTH	CAMPBELL	WY	005	009666	OA	1986	BIG PINEY P SAND	SUBLETTE	WY	035	000416	OA	1938
AFRICAN SWALLOW	CONVERSE	WY	009	016622	N	1998	BIG PINEY SHALLOW	SUBLETTE	WY	035	000417	N	1938
AG FARM	CAMPBELL	WY	005	010263	O	1986	BIG PINEY-LABARGE	LINCOLN	WY	023	000929	ON	1924
AINSWORTH	BIG HORN	WY	003	005620	O	1955	BIG PINEY-LABARGE	SUBLETTE	WY	035	000929	ON	1924
AIRPORT	SWEETWATER	WY	037	005868	N	1972	BIG POLECAT	PARK	WY	029	063020	ONA	1916
AJAX	CAMPBELL	WY	005	005899	O	1986	BIG RIDGE	CARBON	WY	007	005415	ON	1990
AJAX	CROOK	WY	011	005899	O	1986	BIG SAND DRAW	FREMONT	WY	013	063485	ON	1918
ALICIA	CAMPBELL	WY	005	009009	O	1985	BIGFOOT	CAMPBELL	WY	005	013996	O	1991
ALKALI ANTICLINE	BIG HORN	WY	003	010580	OA	1957	BILLY CREEK	JOHNSON	WY	019	064880	N	1923
ALKALI BUTTE	FREMONT	WY	013	010611	ON	1920	BIRCH CREEK	SUBLETTE	WY	035	065221	N	1957
ALKALI BUTTE NORTH	FREMONT	WY	013	010642	N	1965	BIRD CANYON	LINCOLN	WY	023	065396	N	1971
ALKALINE CREEK	SWEETWATER	WY	037	010716	N	1977	BIRD CANYON	SUBLETTE	WY	035	065396	N	1971
ALL NIGHT CREEK UNIT	CAMPBELL	WY	005	017310	N	2000	BIRD CANYON	SWEETWATER	WY	037	065396	N	1971
ALLEMAND	CONVERSE	WY	009	011312	OA	1987	BISHOP RANCH	CAMPBELL	WY	005	066244	OA	1963
ALLEN LAKE	CARBON	WY	007	011355	N	1918	BISHOP RANCH EAST	CAMPBELL	WY	005	008807	OA	1984
ALLEN LAKE EAST	CARBON	WY	007	011386	O	1937	BISHOP RANCH SOUTH	CAMPBELL	WY	005	066275	OA	1968
ALLISON	CAMPBELL	WY	005	011851	O	1984	BISON BASIN	FREMONT	WY	013	068461	OA	1929
ALLISON SOUTH	CAMPBELL	WY	005	011930	O	1992	BITTER CREEK	SWEETWATER	WY	037	067019	N	1962
ALPHA	CAMPBELL	WY	005	012936	O	1987	BLACK BANK	CROOK	WY	011	067593	O	1966
ALPINE TECH	SUBLETTE	WY	035	001236	N	1998	BLACK BILL	CAMPBELL	WY	005	012326	OA	1988
AMERICAN	CROOK	WY	011	015814	OA	1986	BLACK BUTTE	SUBLETTE	WY	035	067934	N	1984
AM-KIRK	CAMPBELL	WY	005	014796	OA	1962	BLACK BUTTE CREEK	SWEETWATER	WY	037	067965	N	1959
AMMO	CROOK	WY	011	016284	O	1965	BLACK JACK	LINCOLN	WY	023	068399	N	1976
AMMO SOUTH	CROOK	WY	011	012885	O	1989	BLACK MOUNTAIN	HOT SPRINGS	WY	017	068461	OA	1924
AMOS DRAW	CAMPBELL	WY	005	004991	OA	1982	BLACK MOUNTAIN	WASHAKIE	WY	043	068461	OA	1924
AMP	SHERIDAN	WY	033	016470	OA	1970	BLACK ROCK DRAW	CAMPBELL	WY	005	000934	ON	1981
ANDY	CAMPBELL	WY	005	018113	OA	1983	BLACK THUNDER	WESTON	WY	045	068647	OA	1953
ANSCHUTZ RANCH EAST	UINTA	WY	041	002380	N	1982	BLACKMORE	CAMPBELL	WY	005	069418	O	1977
ANT HILLS	NIOBRARA	WY	027	020004	OA	1927	BLIZZARD	CONVERSE	WY	009	071823	O	1986
ANT HILLS NORTH	NIOBRARA	WY	027	020035	OA	1947	BLUE FOREST	SWEETWATER	WY	037	006093	N	1983
ANTELOPE	SWEETWATER	WY	037	020097	ON	1970	BLUE GAP	CARBON	WY	007	075208	N	1974
ANTELOPE DRAW	LARAMIE	WY	021	020112	OA	1982	BLUE GOOSE	CARBON	WY	007	013998	N	1991
ANTELOPE EAST	FREMONT	WY	013	020128	N	1947	BLUE HILL	CONVERSE	WY	009	075343	OA	1988
ANTELOPE SPRINGS	FREMONT	WY	013	008028	N	1959	BLUE SPRINGS EAST	HOT SPRINGS	WY	017	012697	O	1955
ANTELOPE SPRINGS EAST	FREMONT	WY	013	020453	N	1947	BLUEBIRD	CAMPBELL	WY	005	008055	ON	1984
ANTHILL UNIT	CARBON	WY	007	014316	N	1991	BOBBY DRAW	CONVERSE	WY	009	077370	O	1975
APOSTOLOS	CAMPBELL	WY	005	022275	O	1969	BOBCAT CREEK	CONVERSE	WY	009	000938	OA	1979
AQUEDUCT	LARAMIE	WY	021	022598	OA	1975	BOGGY CREEK	NIOBRARA	WY	027	077963	OA	1971
ARAPAHOE CREEK	FREMONT	WY	013	010265	OA	1985	BOGIE DRAW	CAMPBELL	WY	005	005041	OA	1982
ARCH	SWEETWATER	WY	037	023306	ON	1959	BOLTON CREEK	NATRONA	WY	025	079203	O	1920
ARCHIBALD	CAMPBELL	WY	005	023607	ON	1975	BONANZA	BIG HORN	WY	003	079668	O	1950
ARCOLA	LARAMIE	WY	021	023678	OA	1982	BONANZA WEST	BIG HORN	WY	003	079699	O	1951
ARMINTO	NATRONA	WY	025	024949	N	1924	BONE PILE	CAMPBELL	WY	005	080017	OA	1972
ARROW	CAMPBELL	WY	005	026530	O	1966	BONNEVILLE	FREMONT	WY	013	080288	N	1971
ART CREEK	CROOK	WY	011	000378	O	1980	BOONE DOME	NATRONA	WY	025	081032	N	1923
ARTESIAN	JOHNSON	WY	019	026840	N	1991	BOOTON	CAMPBELL	WY	005	081528	OA	1966
ARVADA	SHERIDAN	WY	033	000380	O	1979	BORDER	CAMPBELL	WY	005	081838	O	1969
ASH	CAMPBELL	WY	005	027119	O	1987	BORIE	LARAMIE	WY	021	082086	OA	1949
ASH CREEK	SHERIDAN	WY	033	027150	OA	1952	BOULDER DOME	FREMONT	WY	013	080061	O	1984
ASH CREEK SOUTH	SHERIDAN	WY	033	027181	OA	1954	BOULDER GULCH	HOT SPRINGS	WY	017	000946	OA	1981
ASH DRAW	CAMPBELL	WY	005	009131	OA	1985	BOWER	CONVERSE	WY	009	084091	O	1973
ASPEN	UINTA	WY	041	028452	O	1903	BOWMAN HILL	CAMPBELL	WY	005	084630	O	1977
ASPEN CREEK	HOT SPRINGS	WY	017	028457	O	1974	BOX CREEK	CONVERSE	WY	009	084907	O	1955
AUSTIN CREEK	NATRONA	WY	025	012324	OA	1988	BOYSEN	FREMONT	WY	013	086168	N	1978
AVERY DRAW	CONVERSE	WY	009	008805	ON	1984	BOZEMAN TRAIL	JOHNSON	WY	019	009018	OA	1985
B R	CAMPBELL	WY	005	000856	O	1980	BRACKEN	CAMPBELL	WY	005	086535	OA	1970
BADGER BASIN	PARK	WY	029	034514	OA	1930	BRADY	SWEETWATER	WY	037	087651	N	1972
BADWATER	NATRONA	WY	025	034762	N	1957	BREAKS	CAMPBELL	WY	005	089950	O	1976
BAGGS SOUTH	CARBON	WY	007	034979	N	1954	BREEN	CAMPBELL	WY	005	090658	OA	1967
BAGGS SOUTH EXT	CARBON	WY	007	000392	N	1974	BRENNAN	CAMPBELL	WY	005	090934	OA	1980
BAGGS WEST	CARBON	WY	007	034985	O	1968	BRENNER DRAW	NIOBRARA	WY	027	009403	O	1985
BAILEY DOME	CARBON	WY	007	035320	OA	1944	BRENNING BASIN	CONVERSE	WY	009	091061	O	1902
BAIRD PEAK	HOT SPRINGS	WY	017	035723	O	1964	BRIDGE CREEK	NIOBRARA	WY	027	091557	O	1948
BALD MOUNTAIN	SUBLETTE	WY	035	035922	N	1975	BRIDGE DRAW	CAMPBELL	WY	005	000442	OA	1980
BALDY BUTTE	CARBON	WY	007	005007	ON	1982	BRIDGER TRAIL	PARK	WY	029	000444	N	1980
BANJO FLATS	WASHAKIE	WY	043	037707	OA	1969	BRIGHT	NIOBRARA	WY	027	091960	OA	1980
BAR CREEK	CAMPBELL	WY	005	038330	OA	1970	BRISLAWN	CROOK	WY	011	012334	OA	1988
BAR U DRAW	CAMPBELL	WY	005	013658	O	1991	BRONCO	CAMPBELL	WY	005	093727	OA	1977
BARBER CREEK	CAMPBELL	WY	005	038854	OA	1957	BROOKS DRAW	CONVERSE	WY	009	005059	OA	1982
BARBER CREEK EAST	CAMPBELL	WY	005	038885	N	1978	BROOKS DRAW	NATRONA	WY	025	005059	OA	1982
BARBER CREEK WEST	JOHNSON	WY	019	038947	OA	1962	BROOKS DRAW	NIOBRARA	WY	027	005059	OA	1982
BARREL SPRINGS	CARBON	WY	007	040404	N	1965	BROOKS RANCH	CONVERSE	WY	009	094502	O	1957
BARREL SPRINGS	SWEETWATER	WY	037	040404	N	1982	BROOKS RANCH	NATRONA	WY	025	094502	O	1957
BARTLETT	SWEETWATER	WY	037	041489	N	1973	BROSA DRAW	CROOK	WY	011	012918	O	1989
BARTON	CROOK	WY	011	041737	O	1956	BROWNING	CARBON	WY	007	095897	O	1969
BASIN	CAMPBELL	WY	005	042233	OA	1965	BROWNS HILL	CARBON	WY	007	096120	N	1976
BASIN NW	CAMPBELL	WY	005	042264	OA	1965	BRUFF	LINCOLN	WY	023	096898	N	1969
BASTARD BUTTE	SWEETWATER	WY	037	042569	ON	1978	BRUFF	SWEETWATER	WY	037	096898	N	1969
BATES CREEK	CAMPBELL	WY	005	043070	OA	1978	BRUFF	UINTA	WY	041	096898	N	1969
BATES CREEK	NATRONA	WY	025	043070	OA	1954	BRUSH	LARAMIE	WY	021	097598	N	1972
BATTLE SPRINGS	SWEETWATER	WY	037	043727	ON	1979	BRUSH CREEK	CONVERSE	WY	009	097602	O	1976
BATTLE SPRINGS DRAW	SWEETWATER	WY	037	000862	1979								
BAUMFALK	CAMPBELL	WY	005	010277	OA	1986							

Field Name	County Name	State Sub	Co Code	Field Code	Field Disc Type	Year	Field Name	County Name	State Sub	Co Code	Field Code	Field Disc Type	Year
BURNT HOLLOW	CROOK	WY	011	005073	O	1982	COTTONWOOD CREEK SOUTH	WASHAKIE	WY	043	164342	O	1968
BURNT WAGON	NATRONA	WY	025	106130	O	1976	COULEE	PARK	WY	029	000529	O	1978
BUSH LAKE	SWEETWATER	WY	037	106961	N	1978	COUNTY LINE	CROOK	WY	011	165272	O	1974
BUSTER BASIN	SWEETWATER	WY	037	107170	O	1974	COW CREEK	CARBON	WY	007	165985	N	1960
BUTCHER KNIFE SPRINGS	UINTA	WY	041	107321	N	1971	COW GULCH	NIOBRARA	WY	027	166047	O	1960
BUTLER	LARAMIE	WY	021	107383	O	1981	COW HOLLOW	LINCOLN	WY	023	010347	N	1986
BUTLER RANCH	CROOK	WY	011	107476	O	1958	COWLEY	BIG HORN	WY	003	166574	O	1964
BUTTE	CAMPBELL	WY	005	000459	O	1980	COWLEY	PARK	WY	029	166574	O	1964
BUTTE CREEK	CAMPBELL	WY	005	107631	O	1984	COYOTE CREEK	CROOK	WY	011	167411	O	1958
BYRON	BIG HORN	WY	003	109205	ONA	1918	COYOTE CREEK	WESTON	WY	045	167411	ON	1958
BYRON NW	BIG HORN	WY	003	109236	O	1957	COYOTE CREEK SOUTH	WESTON	WY	045	167442	OA	1963
BYRON SE	BIG HORN	WY	003	109267	OA	1955	CRAVEN CREEK	LINCOLN	WY	023	000534	N	1977
BYRON SOUTH	BIG HORN	WY	003	109298	O	1950	CRAWFORD DRAW	JOHNSON	WY	019	008811	O	1984
CABALLO - FORT UNION	CAMPBELL	WY	005	015797	N	1984	CRAZY WOMAN SOUTH	JOHNSON	WY	019	169039	O	1956
CABALLO CREEK	CAMPBELL	WY	005	014866	N	1994	CRESTON	CARBON	WY	007	170155	N	1959
CABIN	SUBLETTE	WY	035	010312	O	1986	CRESTON SE	CARBON	WY	007	170174	N	1977
CABIN CANYON	CAMPBELL	WY	005	012338	O	1988	CROOKED CANYON	SWEETWATER	WY	037	171380	N	1975
CABIN CREEK	CROOK	WY	011	111012	O	1958	CROOKS CREEK	FREMONT	WY	013	014011	N	1991
CALAMITY	CONVERSE	WY	009	111730	OA	1975	CROOKS GAP	FREMONT	WY	013	171457	OA	1944
CAMBRIDGE	CROOK	WY	011	114515	OA	1990	CROTALUS	CONVERSE	WY	009	017673	O	1984
CAMP ROCK	SWEETWATER	WY	037	114629	O	1979	CRYSTAL CREEK	BIG HORN	WY	003	173503	O	1919
CAMEL CREEK	CAMPBELL	WY	005	115042	O	1962	CULP DRAW	CAMPBELL	WY	005	174205	OA	1975
CAMPBELL RIDGE	FREMONT	WY	013	000470	OA	1980	CULP DRAW	JOHNSON	WY	019	174205	OA	1975
CANAL	NATRONA	WY	025	116530	O	1986	CUTLASS	SUBLETTE	WY	035	175782	N	1981
CANCUN	CAMPBELL	WY	005	012136	O	1988	CUTLER	CAMPBELL	WY	005	175789	O	1970
CANDY DRAW	CAMPBELL	WY	005	009409	O	1985	CYCLONE CANYON	CROOK	WY	011	176252	O	1972
CANVAS BACK	NIOBRARA	WY	027	005084	O	1982	DALE	LARAMIE	WY	021	178698	O	1981
CANYON CREEK	SWEETWATER	WY	037	118328	N	1941	DALE NORTH	LARAMIE	WY	021	178791	O	1984
CARDINAL	CAMPBELL	WY	005	119568	OA	1966	DALLAS	FREMONT	WY	013	178946	O	1884
CARR CREEK	CROOK	WY	011	008810	O	1984	DALY	CAMPBELL	WY	005	179256	O	1965
CARSON	CAMPBELL	WY	005	121862	ONA	1969	DANKER NORTH	PARK	WY	029	180279	ON	1948
CARSON WEST	CAMPBELL	WY	005	122017	OA	1976	DAY BUTTE	FREMONT	WY	013	017079	O	1986
CARTER	CONVERSE	WY	009	122048	O	1969	DEAD HORSE CREEK	CAMPBELL	WY	005	184023	OA	1957
CARTER CREEK	LINCOLN	WY	023	122082	N	1979	DEAD HORSE CREEK SOUTH	CAMPBELL	WY	005	184054	OA	1961
CARTER CREEK	UINTA	WY	041	122082	N	1979	DEADMAN CREEK	CROOK	WY	011	184088	OA	1973
CARVNER	FREMONT	WY	013	014902	OA	1994	DEADMAN WASH	SWEETWATER	WY	037	184091	N	1973
CASPER CREEK NORTH	NATRONA	WY	025	124156	ONA	1925	DEAVER	BIG HORN	WY	003	184426	O	1954
CASPER CREEK SOUTH	NATRONA	WY	025	124187	ON	1919	DEAVER NORTH	BIG HORN	WY	003	184457	O	1960
CASTLE CREEK	NATRONA	WY	025	124776	ON	1947	DEAVER NORTH	PARK	WY	029	184457	O	1960
CASTLE GARDEN	FREMONT	WY	013	124900	N	1948	DEEP CREEK	CARBON	WY	007	185232	O	1950
CATAMOUNT	CONVERSE	WY	009	015772	O	1995	DEEP DRAW	CAMPBELL	WY	005	011384	O	1987
CAVE GULCH	NATRONA	WY	025	017313	N	1995	DEEP GULCH	CARBON	WY	007	185335	N	1976
CCC ROAD	SUBLETTE	WY	035	008076	O	1984	DEER CREEK	CONVERSE	WY	009	185542	O	1950
CEDAR BREAKS	SWEETWATER	WY	037	005087	N	1977	DEER CREEK II	FREMONT	WY	013	009725	N	1986
CEDAR DRAW	CAMPBELL	WY	005	008459	OA	1999	DEER FLY	CAMPBELL	WY	005	008102	O	1984
CEDAR GAP	FREMONT	WY	013	127869	N	1984	DEER FLY SOUTH	CAMPBELL	WY	005	014219	O	1992
CEDAR GULCH	NIOBRARA	WY	027	127939	OA	1974	DEER HILL	SUBLETTE	WY	035	185666	N	1957
CEDAR GULCH WEST	NIOBRARA	WY	027	000978	O	1978	DELANEY RIM	SWEETWATER	WY	037	186928	ON	1976
CEDAR RIDGE	CARBON	WY	007	005088	O	1982	DEMOT	CAMPBELL	WY	005	009025	O	1985
CELLARS RANCH	JOHNSON	WY	019	128923	OA	1960	DEMOTT DRAW	CAMPBELL	WY	005	008103	O	1984
CENTENNIAL	HOT SPRINGS	WY	017	129202	O	1992	DEMOTT DRAW WEST	CAMPBELL	WY	005	014220	OA	1992
CEPO	SWEETWATER	WY	037	014208	N	1992	DENNEL DRAW	CAMPBELL	WY	005	005132	OA	1982
C-H	CAMPBELL	WY	005	110423	OA	1967	DENNEL DRAW	CONVERSE	WY	009	005132	OA	1982
CHALK BLUFFS	LARAMIE	WY	021	000982	OA	1981	DERBY	FREMONT	WY	013	189262	O	1921
CHALK HILLS	CAMPBELL	WY	005	012138	OA	1987	DERRICK DRAW	CONVERSE	WY	009	012948	ON	1989
CHAN	CAMPBELL	WY	005	131822	ON	1968	DESERT FLATS	SWEETWATER	WY	037	189523	N	1973
CHAN NE	CAMPBELL	WY	005	131853	O	1969	DESERT ROSE	SWEETWATER	WY	037	010711	N	1986
CHAN SE	CAMPBELL	WY	005	131884	ON	1969	DESERT SPRINGS	SWEETWATER	WY	037	189541	ON	1958
CHAPMAN DRAW	CARBON	WY	007	000215	N	1981	DESERT SPRINGS EAST	SWEETWATER	WY	037	189572	O	1965
CHARLES	NIOBRARA	WY	027	133806	O	1998	DESERT SPRINGS WEST	SWEETWATER	WY	037	189634	ONA	1959
CHEROKEE CREEK	CARBON	WY	007	135790	N	1959	DEWEY DOME	WESTON	WY	045	190161	O	1927
CHEROKEE RIDGE	SWEETWATER	WY	037	135883	O	1961	DIAMOND DOME	CARBON	WY	007	190929	N	1953
CHERRY ANTICLINE	BIG HORN	WY	003	136069	O	1960	DIAMOND RANCH	CARBON	WY	007	191053	O	1957
CHEYENNE	LARAMIE	WY	021	137154	N	1979	DICKIE	HOT SPRINGS	WY	017	191518	O	1953
CHEYENNE RIDGE	WESTON	WY	045	000988	ON	1981	DILLINGER RANCH	CAMPBELL	WY	005	192324	OA	1964
CHEYENNE RIVER	NIOBRARA	WY	027	137247	OA	1953	DILLINGER RANCH EAST	CAMPBELL	WY	005	000559	ON	1979
CHEYENNE RIVER	WESTON	WY	045	137247	OA	1953	DILTS	CONVERSE	WY	009	000560	ON	1980
CHICKEN CREEK	UINTA	WY	041	138084	O	1982	DINES	SWEETWATER	WY	037	010370	N	1986
CHIMNEY BUTTE	LINCOLN	WY	023	139262	N	1958	DINTY MOORE RESERVOIR	FREMONT	WY	013	193192	N	1961
CHIMNEY BUTTE	SUBLETTE	WY	035	139262	N	1958	DITTO LAKE	CAMPBELL	WY	005	014423	O	1993
CHIMNEY ROCK	SWEETWATER	WY	037	139355	O	1956	DIVIDE	CARBON	WY	007	193471	O	1978
CHIVINGTON	LARAMIE	WY	021	140370	OA	1976	DIXON	CARBON	WY	007	193998	N	1991
CHIVINGTON SOUTH	LARAMIE	WY	021	008083	O	1984	DOBIE CREEK	BIG HORN	WY	003	194518	N	1978
CHUGSPRING	PLATTE	WY	031	142120	N	1975	DOCTOR DITCH	PARK	WY	029	194733	N	1974
CHURCH BUTTES	SWEETWATER	WY	037	142300	N	1946	DODGE RIM	SWEETWATER	WY	037	014014	N	1991
CHURCH BUTTES	UINTA	WY	041	142300	N	1956	DOE	CAMPBELL	WY	005	012153	OA	1988
CIRCLE RIDGE	FREMONT	WY	013	142982	OA	1923	DOG SPRING	UINTA	WY	041	010371	N	1986
CITY	PARK	WY	029	000503	O	1979	DOGIE	NIOBRARA	WY	027	000566	OA	1954
CLABAUGH	CAMPBELL	WY	005	144176	O	1964	DOGIE CREEK	NIOBRARA	WY	027	195588	OA	1954
CLARETON	NIOBRARA	WY	027	145168	OA	1950	DOLIS HILLS	FREMONT	WY	013	195836	N	1959
CLARETON	WESTON	WY	045	145168	OA	1950	DON DRAW	CONVERSE	WY	009	196665	OA	1972
CLARETON SOUTH	WESTON	WY	045	145199	O	1953	DONKEY CREEK	CAMPBELL	WY	005	196952	O	1996
CLARETON SW	WESTON	WY	045	145194	O	1969	DONKEY CREEK	CROOK	WY	011	196952	ON	1953
CLARK RANCH	NATRONA	WY	025	145602	OA	1955	DONKEY CREEK NORTH	CROOK	WY	011	196983	OA	1960
CLAY BUTTES	SWEETWATER	WY	037	015771	N	1946	DONKEY CREEK SOUTH	CROOK	WY	011	197014	O	1957
CLEAR CREEK	UINTA	WY	041	147121	ON	1979	DOUBLE SHIELD	CAMPBELL	WY	005	199537	O	1973
CLEARWATER	CAMPBELL	WY	005	147834	O	1993	DOUD SE	CAMPBELL	WY	005	012157	O	1987
CLOVERLY	BIG HORN	WY	003	009024	O	1985	DOUGLAS SOUTH	CONVERSE	WY	009	200114	O	1946
CLUBHOUSE	CAMPBELL	WY	005	010336	OA	1985	DRIPPING ROCK	SWEETWATER	WY	037	008113	N	1984
COAL CREEK	CAMPBELL	WY	005	149927	O	1998	DRISCOLL CREEK	CAMPBELL	WY	005	202951	OA	1962
COAL GULCH	CARBON	WY	007	149989									

WYOMING

Field Name	County Name	State Sub	Co Code	Field Code	Field Type	Field Disc Year	Field Name	County Name	State Sub	Co Code	Field Code	Field Type	Field Disc Year
ECHETA	CAMPBELL	WY	005	009134	OA	1985	GEARY NORTH	NATRONA	WY	025	268526	OA	1968
ECHO SPRINGS	CARBON	WY	007	212798	ONA	1976	GEOBO	HOT SPRINGS	WY	017	268619	OA	1943
ECHO SPRINGS	SWEETWATER	WY	037	212798	ONA	1976	GEORGE RANCH	WESTON	WY	045	268673	OA	1961
EDSEL	CROOK	WY	011	215521	OA	1981	GIBBS	CAMPBELL	WY	005	271363	OA	1970
EIGHTY-FIVE CREEK	CAMPBELL	WY	005	010379	O	1986	GIBBS NORTH	CAMPBELL	WY	005	012537	O	1988
EINAR	CAMPBELL	WY	005	010380	O	1985	GIBBS SOUTH	CAMPBELL	WY	005	271456	OA	1978
EITEL	CROOK	WY	011	216190	O	1976	GIBSON DRAW	CONVERSE	WY	009	271518	O	1971
ELK BASIN	PARK	WY	029	218981	ONA	1915	GILBERT LAKE	CONVERSE	WY	009	272014	O	1960
ELK BASIN SOUTH	PARK	WY	029	219043	ON	1945	GILLETTE	CAMPBELL	WY	005	272882	OA	1962
ELK CREEK	CAMPBELL	WY	005	219198	OA	1987	GIRRARD	FREMONT	WY	013	274027	N	1972
ELK DRAW	CAMPBELL	WY	005	005158	N	1983	GLASNER	FREMONT	WY	013	275254	N	1970
ELK MOUNTAIN	CARBON	WY	007	219508	O	1957	GLASSCOCK HOLLOW	UINTA	WY	041	275363	N	1980
ELKOL	LINCOLN	WY	023	010386	O	1985	GLASSER DRAW	CAMPBELL	WY	005	005208	ON	1982
EMBLEM	BIG HORN	WY	003	223400	N	1977	GLENROCK	CONVERSE	WY	009	276804	OA	1949
EMBLEM BENCH	PARK	WY	029	005166	N	1983	GLENROCK SOUTH	CONVERSE	WY	009	276835	OA	1950
EMERALD	NATRONA	WY	025	223538	O	1976	GLO	CAMPBELL	WY	005	008142	O	1984
EMIGRANT SPRINGS	LINCOLN	WY	023	223724	ON	1958	GLO NORTH	CAMPBELL	WY	005	009027	O	1985
EMIGRANT SPRINGS	SWEETWATER	WY	037	223724	N	1958	GOAT HILL	SUBLETTE	WY	035	277595	N	1962
EMIGRANT TRAIL	SWEETWATER	WY	037	000587	N	1980	GOER DRAW	CAMPBELL	WY	005	006113	O	1983
EMPIRE	CAMPBELL	WY	005	224313	OA	1974	GOLD MINE DRAW	CAMPBELL	WY	005	272008	O	1975
EMPIRE	JOHNSON	WY	019	224313	OA	1974	GOLDEN EAGLE	HOT SPRINGS	WY	017	278339	ONA	1918
EMPIRE EAST	CAMPBELL	WY	005	224375	O	1974	GOLDEN GOOSE	FREMONT	WY	013	278370	OA	1966
ENIGMA	WASHAKIE	WY	043	005451	O	1987	GOLDEN PRAIRIE	LARAMIE	WY	021	278494	OA	1957
ENOS CREEK	HOT SPRINGS	WY	017	226556	ON	1923	GOLDEN WALL	SWEETWATER	WY	037	278637	O	1974
ENYARD DRAW	CAMPBELL	WY	005	005169	OA	1982	GOOSE EGG	BIG HORN	WY	003	280656	OA	1975
ESPY	CARBON	WY	007	228444	ON	1964	GOOSEBERRY	HOT SPRINGS	WY	017	280788	O	1997
ESSEX MOUNTAIN	SWEETWATER	WY	037	000590	N	1980	GOOSEBERRY	PARK	WY	029	280788	OA	1937
FABIAN DITCH	LINCOLN	WY	023	233118	N	1976	GOVERNMENT BRIDGE	NATRONA	WY	025	282338	O	1956
FABIAN DITCH	SWEETWATER	WY	037	233118	N	1976	GRADY	CAMPBELL	WY	005	283377	O	1969
FAIRVIEW	BIG HORN	WY	003	233940	N	1977	GRADY SOUTH	CAMPBELL	WY	005	283439	O	1969
FAIRVIEW ROAD	WESTON	WY	045	005174	OA	1982	GRAHAM RESERVOIR	UINTA	WY	041	005213	OA	1983
FAIRWAY	SWEETWATER	WY	037	234188	N	1994	GRAPHITE	SUBLETTE	WY	035	010750	N	1986
FALCON RIDGE	CAMPBELL	WY	005	014017	OA	1978	GRASS CREEK	HOT SPRINGS	WY	017	000632	ONA	1914
FD	CAMPBELL	WY	005	000596	ON	1979	GRASS CREEK SOUTH	HOT SPRINGS	WY	017	000633	O	1980
FELIX	CAMPBELL	WY	005	238428	O	1982	GRASSHOPPER BUTTE	CROOK	WY	011	285919	O	1953
FENCE CREEK	CAMPBELL	WY	005	238800	O	1968	GRASSLAND	CAMPBELL	WY	005	285981	O	1967
FENCE CREEK	SHERIDAN	WY	033	238800	O	1968	GRASSLAND WEST	CAMPBELL	WY	005	286000	OA	1969
FENTON	CAMPBELL	WY	005	239048	O	1972	GRAY	CAMPBELL	WY	005	286353	O	1966
FERGUSON RANCH	PARK	WY	029	239451	O	1963	GRAY SOUTH	CAMPBELL	WY	005	000634	O	1980
FERRIS	CARBON	WY	007	239699	O	1919	GREASEWOOD	NIOBRARA	WY	027	287190	O	1983
FERRIS EAST	CARBON	WY	007	239730	O	1919	GREASEWOOD WEST	NIOBRARA	WY	027	017151	O	2002
FERRIS WEST	CARBON	WY	007	239761	ON	1923	GREAT DIVIDE	SWEETWATER	WY	037	287603	N	1978
FETTER	CONVERSE	WY	009	000598	OA	1979	GREEN RIVER BEND	LINCOLN	WY	023	288461	N	1958
FIDDLER CREEK	WESTON	WY	045	240281	OA	1948	GREEN RIVER BEND	SUBLETTE	WY	035	288461	N	1958
FIDDLER CREEK EAST	WESTON	WY	045	000600	OA	1948	GREEN RIVER BLUFFS	SUBLETTE	WY	035	288492	N	1959
FIDDLER CREEK SE	WESTON	WY	045	240285	O	1948	GREYBULL	BIG HORN	WY	003	290972	ONA	1907
FIGURE FOUR CANYON	SUBLETTE	WY	035	240880	N	1959	GREYBULL WEST	BIG HORN	WY	003	291003	N	1952
FILLMORE	CARBON	WY	007	240994	N	1977	GRIEVE	NATRONA	WY	025	291220	ONA	1954
FILLMORE	SWEETWATER	WY	037	240994	N	1977	GRIEVE NORTH	NATRONA	WY	025	291227	ON	1974
FINLEY DRAW	CONVERSE	WY	009	005179	OA	1982	GUN	LARAMIE	WY	021	005222	OA	1982
FINN	WESTON	WY	045	241459	O	1965	GUTHREY	CROOK	WY	011	295111	OA	1963
FINN-SHURLEY	WESTON	WY	045	008129	O	1963	GUTHREY WEST	CROOK	WY	011	295142	O	1963
FIREPLACE ROCK	SWEETWATER	WY	037	241684	N	1978	HA CREEK	CAMPBELL	WY	005	297767	OA	1974
FISH	CAMPBELL	WY	005	241769	O	1985	HA CREEK	WESTON	WY	045	297767	OA	1974
FISH CREEK	NATRONA	WY	025	241800	ON	1951	HAIGHT	CAMPBELL	WY	005	000642	ON	1978
FISHING LAKE	CAMPBELL	WY	005	012358	O	1988	HAL	CAMPBELL	WY	005	008814	O	1984
FIVE MILE	BIG HORN	WY	003	243040	N	1952	HALF MOON	PARK	WY	029	299600	O	1944
FIVE MILE	WASHAKIE	WY	043	243040	O	1990	HALLVILLE	SWEETWATER	WY	037	300747	O	1963
FIVE MILE DITCH	SWEETWATER	WY	037	017671	ON	1977	HALVERSON	CAMPBELL	WY	005	301105	OA	1961
FIVE MILE GULCH	SWEETWATER	WY	037	243114	ON	1977	HALVERSON NORTH	CAMPBELL	WY	005	001289	O	1998
FLAG BUTTE	CROOK	WY	011	243397	O	1962	HALVERSON RANCH	CAMPBELL	WY	005	301119	O	1966
FLASHLIGHT	BIG HORN	WY	003	243707	O	1970	HAMILTON DOME	HOT SPRINGS	WY	017	301522	OA	1918
FLAT DRAW	CAMPBELL	WY	005	243831	OA	1968	HAMM	CAMPBELL	WY	005	301894	OA	1967
FLAT LAND	LARAMIE	WY	021	001078	O	1981	HAMPSHIRE	WESTON	WY	045	302355	O	1953
FLAT TOP	CONVERSE	WY	009	244110	ON	1959	HANAWAY DRAW	CROOK	WY	011	008151	O	1984
FLAT TOP EAST	CONVERSE	WY	009	000601	O	1980	HANCOCK DRAW	NIOBRARA	WY	027	009137	O	1985
FLORIDA	CAMPBELL	WY	005	010407	OA	1985	HAND CREEK	HOT SPRINGS	WY	017	005230	O	1983
FLORIDA	CROOK	WY	011	010407	OA	1985	HANK HOLLOW	UINTA	WY	041	302962	1983	
FLY DRAW	CONVERSE	WY	009	002948	OA	1975	HANSEN DRAW	SWEETWATER	WY	037	303521	N	1977
FLYING E	JOHNSON	WY	019	246906	O	1975	HAPPY HOLLOW	CONVERSE	WY	009	304312	OA	1975
FOGARTY CREEK	SUBLETTE	WY	035	247460	N	1975	HAPPY SPRINGS	FREMONT	WY	013	304374	ON	1950
FONTENELLE	LINCOLN	WY	023	247860	N	1974	HAPS DRAW	CONVERSE	WY	009	304734	OA	1975
FONTENELLE	SWEETWATER	WY	037	247860	N	1974	HARPER DRAW	CAMPBELL	WY	005	001293	O	1998
FONTENELLE II	LINCOLN	WY	023	000607	N	1974	HARTZOG DRAW	CAMPBELL	WY	005	308943	OA	1976
FORBES	SWEETWATER	WY	037	248249	N	1979	HARTZOG DRAW	JOHNSON	WY	019	308943	OA	1976
FORGEY	NATRONA	WY	025	249117	OA	1969	HARTZOG DRAW EAST	CAMPBELL	WY	005	008153	ON	1984
FORTIFICATION CREEK	JOHNSON	WY	019	251690	O	1957	HARVEY DRAW	CONVERSE	WY	009	309028	O	1975
FOSTER	CROOK	WY	011	252000	O	1957	HAT CREEK	NIOBRARA	WY	027	309582	OA	1971
FOSTER GULCH	BIG HORN	WY	003	252052	O	1974	HATCH	JOHNSON	WY	019	309706	O	1980
FOUR HORSE	WESTON	WY	045	000611	O	1979	HATFIELD	CARBON	WY	007	309892	ON	1923
FOUR MILE GULCH	SWEETWATER	WY	037	012362	N	1988	HAVEN	SWEETWATER	WY	037	310171	N	1977
FOURBEAR	PARK	WY	029	252744	OA	1928	HAWK POINT	CAMPBELL	WY	005	010459	OA	1986
FOURCHE	CAMPBELL	WY	005	001093	OA	1981	HAWK SPRINGS	GOSHEN	WY	015	008156	OA	1983
FOURMILE	JOHNSON	WY	019	005189	OA	1982	HAWKEYE	CAMPBELL	WY	005	310388	O	1988
FOURTEEN MILE	WASHAKIE	WY	043	252961	N	1952	HAY	CAMPBELL	WY	005	001177	O	1981
FRANKS FORK	PARK	WY	029	255395	O	1948	HAY CREEK	CAMPBELL	WY	005	310822	N	1934
FRANNIE	PARK	WY	029	255550	OA	1928	HAY CREEK	WESTON	WY	045	310822	OA	1949
FREEDOM	BIG HORN	WY	003	256697	O	1998	HAY RESERVOIR	SWEETWATER	WY	037	310871	N	1976
FREIGHTER GAP	SWEETWATER	WY	037	001097	N	1981	HAYBARN	FREMONT	WY	013	001178	OA	1981
FRENCHIE DRAW	FREMONT	WY	013	257875	N	1961	HAYSTACK	CARBON	WY	007	311597	N	1978
FRENCHIE DRAW	NATRONA	WY	025	257875	N	1961	HAYSTACK	SWEETWATER	WY	037	311597	N	1978
FREWEN	SWEETWATER	WY	037	013371	N	1990	HEART MOUNTAIN	PARK	WY	029	313109	N	1948
FRISBY SOUTH	WASHAKIE	WY	043	258526	OA	1949	HEATH	CROOK	WY	011	313171	OA	1970
FRISON	WASHAKIE	WY	043	258588	O	1970	HELDT DRAW	CAMPBELL	WY	005	314650	ON	1973
FRITZ	BIG HORN	WY	003	258619	ON	1981	HELDT DRAW	JOHNSON	WY	019	314650	ON	1973
FROG CREEK	CONVERSE	WY	009	258734	ON	1972	HELLS DRAW	CAMPBELL	WY	005	010462	OA	1985
FROG CREEK	WESTON	WY	045	258734	ON	1972	HELLS HALF ACRE	NATRONA	WY	025	315200	N	1977
FULLER RESERVOIR	FREMONT	WY	013	259952	ON	1977	HENRY	UINTA	WY	041	316798	OA	1980
G P DOME	CARBON	WY	007	262271	O	1920	HENRY FOLK	UINTA	WY	041	000240	OA	1980
GAITHER DRAW	CAMPBELL	WY	005	001106	O	1981	HENRY SOUTH	UINTA	WY	041	009029	ON	1984
GALE	SWEETWATER	WY	037	263495	N	1980	HENSLEY	CAMPBELL	WY	005	317294	O	1968
GAME HILL	TETON	WY	039	005198	N	1982	HENSLEY DRAW	CAMPBELL	WY	005	317325	O	1970
GAP	CAMPBELL	WY	005	264545	O	1987	HERMAN	CAMPBELL	WY	005	318100		

Field Name	County Name	State Sub	Co Code	Field Code	Field Disc Type	Year	Field Name	County Name	State Sub	Co Code	Field Code	Field Disc Type	Year
HILIGHT	CAMPBELL	WY	005	322681	ON	1969	LABARGE	SUBLETTE	WY	035	390557	ONA	1924
HINES	CAMPBELL	WY	005	323952	O	1971	LABARGE EAST	SUBLETTE	WY	035	390588	N	1959
HIRSCH	CAMPBELL	WY	005	324479	OA	1986	LABARGE NORTH	SUBLETTE	WY	035	390619	ONA	1928
HOBACK III	SUBLETTE	WY	035	016633	N	1970	LAD	CROOK	WY	011	393774	OA	1971
HOE CREEK	CAMPBELL	WY	005	326185	OA	1964	LAK RANCH	WESTON	WY	045	008195	OA	1984
HOGS DRAW	CONVERSE	WY	009	326899	O	1974	LAKE CREEK	HOT SPRINGS	WY	017	395858	OA	1925
HOGSBACK	LINCOLN	WY	023	326805	N	1955	LAKE CREEK UNIT	HOT SPRINGS	WY	017	396013	O	1949
HOGSBACK	SUBLETTE	WY	035	326805	N	1955	LAKE RIDGE	SUBLETTE	WY	035	001536	N	1981
HOGSBACK SOUTH	LINCOLN	WY	023	008166	N	1984	LAMB	BIG HORN	WY	003	399237	OA	1913
HOGSBACK SOUTH	SUBLETTE	WY	035	008166	N	1984	LAMONT	CARBON	WY	007	399609	N	1961
HOLLER DRAW	JOHNSON	WY	019	327967	ON	1974	LANCE CREEK	NIOBRARA	WY	027	400136	ONA	1918
HOME	CAMPBELL	WY	005	329800	O	1981	LANCE CREEK EAST	NIOBRARA	WY	027	400167	ON	1919
HOMESTEAD	BIG HORN	WY	003	330060	OA	1969	LANDER	FREMONT	WY	013	400260	OA	1909
HOOVER GULCH	CAMPBELL	WY	005	331371	OA	1972	LANDER EAST	FREMONT	WY	013	001542	O	1919
HORN CANYON	SWEETWATER	WY	037	332543	N	1976	LANE	CAMPBELL	WY	005	400725	O	1979
HORN CANYON UNIT	SWEETWATER	WY	037	000658	N	1976	LANEY	CAMPBELL	WY	005	401004	O	1988
HORNBUCKLE	CONVERSE	WY	009	332664	ONA	1984	LANEY WASH	SWEETWATER	WY	037	011465	N	1979
HORNE BROTHERS	CARBON	WY	007	332726	O	1951	LAPRELE	CONVERSE	WY	009	401980	O	1964
HORNE VALLEY	CARBON	WY	007	332757	N	1939	LAZEART	LINCOLN	WY	023	008839	O	1984
HORSE CREEK	ARAMIE	WY	021	333067	OA	1942	LAZY B	CAMPBELL	WY	005	405747	O	1969
HORSE RANCH	NATRONA	WY	025	333191	O	1955	LEBAR	CONVERSE	WY	009	407135	O	1962
HORSE TRAP	LINCOLN	WY	023	011438	N	1982	LEE DRAW	CAMPBELL	WY	005	001556	O	1981
HORSESHOE RIDGE	CARBON	WY	007	000661	N	1978	LEGACY	SWEETWATER	WY	037	013005	OA	1988
HOUSE CREEK	CAMPBELL	WY	005	334741	ONA	1968	LEIMSER	NIOBRARA	WY	027	409026	OA	1965
HOUSE CREEK NORTH	CAMPBELL	WY	005	334772	OA	1973	LEO	SWEETWATER	WY	037	410328	O	1975
HOUSE CREEK WEST	CAMPBELL	WY	005	334775	O	1975	LEROY	UINTA	WY	041	411227	O	1981
HOWARD RANCH	FREMONT	WY	013	335237	N	1961	LEUCITE HILLS	SWEETWATER	WY	037	411723	O	1969
HUB	JOHNSON	WY	019	336261	O	1966	LEVERETT	NIOBRARA	WY	027	411893	O	1954
HUDSON	FREMONT	WY	013	336757	O	1909	LEWIS	CAMPBELL	WY	005	411940	OA	1985
HUGHIE DRAW	CAMPBELL	WY	005	011439	O	1987	LIGHTNING CREEK	NIOBRARA	WY	027	413855	ONA	1949
HUGUS	CARBON	WY	007	337857	O	1976	LILY	CROOK	WY	011	008818	OA	1984
HUNT	PARK	WY	029	339392	O	1966	LINCOLN ROAD	LINCOLN	WY	023	414516	N	1977
HUNTER RANCH	CAMPBELL	WY	005	339702	OA	1968	LINCOLN ROAD	SWEETWATER	WY	037	414516	N	1977
IBERLIN	CAMPBELL	WY	005	343176	OA	1970	LINDBERG	LARAMIE	WY	021	414971	O	1969
INDIAN BUTTE	FREMONT	WY	013	345107	N	1965	LINDBERG EAST	LARAMIE	WY	021	010510	OA	1985
INDIAN CREEK	JOHNSON	WY	019	345200	O	1974	LINE CREEK	PARK	WY	029	415850	O	1973
INDIAN TREE	CAMPBELL	WY	005	013234	O	1989	LITE BUTTE	BIG HORN	WY	003	001574	O	1981
INFINITY	CAMPBELL	WY	005	014964	O	1993	LITTLE	CAMPBELL	WY	005	417513	O	1965
INTERSTATE	CAMPBELL	WY	005	347339	O	1970	LITTLE BUCK CREEK	NIOBRARA	WY	027	417947	OA	1944
IRON CREEK	NATRONA	WY	025	348564	OA	1917	LITTLE BUCK CREEK (NEW)	NIOBRARA	WY	027	417978	OA	1980
IRON PIPE	SWEETWATER	WY	037	000669	N	1978	LITTLE BUFFALO BASIN	HOT SPRINGS	WY	017	418009	ON	1914
IRVINE	JOHNSON	WY	019	008169	OA	1984	LITTLE BUFFALO BASIN	PARK	WY	029	418009	ON	1914
ISENHOUR	SUBLETTE	WY	035	005547	O	1970	LITTLE BUGHER DRAW	JOHNSON	WY	019	000700	N	1979
JACKELOPE	CAMPBELL	WY	005	013385	O	1990	LITTLE DOME	FREMONT	WY	013	418443	N	1958
JACKNIFE SPRING	SWEETWATER	WY	037	352789	N	1960	LITTLE GRASS CREEK	HOT SPRINGS	WY	017	418567	N	1917
JACKS DRAW	CONVERSE	WY	009	352898	O	1974	LITTLE LARAMIE	ALBANY	WY	001	418908	OA	1948
JADE	SWEETWATER	WY	037	353657	N	1997	LITTLE MEDICINE BOW	CARBON	WY	007	418970	OA	1953
JADE RIDGE	FREMONT	WY	013	353668	O	1976	LITTLE MISSOURI	CROOK	WY	011	419001	O	1986
JAMES CREEK	SWEETWATER	WY	037	008171	ON	1984	LITTLE MITCHELL CREEK	CAMPBELL	WY	005	419032	OA	1966
JAMISON PRONG	CAMPBELL	WY	005	354556	O	1968	LITTLE MITCHELL CREEK NORTH	CAMPBELL	WY	005	017669	OA	1966
JANET	CONVERSE	WY	009	354804	OA	1968	LITTLE MO	CROOK	WY	011	419063	OA	1965
JAY DRAW	CAMPBELL	WY	005	017062	O	2002	LITTLE MONUMENT	LINCOLN	WY	023	006138	N	1983
JAYSON	CAMPBELL	WY	005	356075	O	1969	LITTLE MONUMENT	SWEETWATER	WY	037	006138	N	1983
JAZBO	CAMPBELL	WY	005	001387	O	1998	LITTLE PINE	CAMPBELL	WY	005	015773	O	1966
JB	CROOK	WY	011	011451	O	1987	LITTLE POLECAT	PARK	WY	029	419187	ON	1922
JEFFERS DRAW	CAMPBELL	WY	005	008816	O	1984	LITTLE POWDER	CAMPBELL	WY	005	001580	OA	1981
JEFFERSON	SUBLETTE	WY	035	356812	N	1982	LITTLE SAND DRAW	HOT SPRINGS	WY	017	419559	OA	1949
JEPSON DRAW	JOHNSON	WY	019	358005	ON	1974	LITTLE SNAKE	SWEETWATER	WY	037	419621	N	1962
JEWEL	CROOK	WY	011	358827	O	1961	LITTLE THUNDER	CAMPBELL	WY	005	000702	N	1979
JIGGS THOMPSON	NIOBRARA	WY	027	359223	OA	1962	LITTLE WORM CREEK	SWEETWATER	WY	037	419962	ON	1959
JIGGS THOMPSON	WESTON	WY	045	359223	OA	1962	LIZARD HEAD	CONVERSE	WY	009	015774	O	1962
JIGGS THOMPSON NORTH	WESTON	WY	045	014451	O	1993	LOBLOLLY	CAMPBELL	WY	005	006140	O	1983
JOE CREEK	CAMPBELL	WY	005	360743	O	1970	LODGEPOLE CREEK	WESTON	WY	045	000703	OA	1949
JOHNSON	CAMPBELL	WY	005	361797	O	1974	LOGAN DRAW	CAMPBELL	WY	005	422784	N	1980
JOHNSON DRAW	SUBLETTE	WY	035	007115	N	1960	LONE CEDAR	CAMPBELL	WY	005	008819	OA	1984
JOHNSON RIDGE	SUBLETTE	WY	035	362126	N	1971	LONETREE CREEK	WESTON	WY	045	425171	O	1949
JONAH	SUBLETTE	WY	035	001495	O	1977	LONG BUTTE	FREMONT	WY	013	425371	N	1982
JONES	WESTON	WY	045	363037	O	1980	LONG BUTTE	NATRONA	WY	025	425371	N	1983
JONES DRAW	NATRONA	WY	025	010485	OA	1985	LONG CREEK	FREMONT	WY	013	425419	N	1950
JOSS	CONVERSE	WY	009	364401	O	1958	LONG GREEN	NIOBRARA	WY	027	425481	O	1954
JOY DRAW	CAMPBELL	WY	005	012201	O	1987	LONG ISLAND	SUBLETTE	WY	035	425512	N	1961
JOYCE CREEK	SWEETWATER	WY	037	364711	ON	1958	LONG ISLAND UNIT	SUBLETTE	WY	035	000706	N	1961
JOYCES	CAMPBELL	WY	005	010779	OA	1986	LONG TREE	CAMPBELL	WY	005	000710	O	1980
JUNCTION	CAMPBELL	WY	005	366239	O	1980	LONG TREE NORTH	CAMPBELL	WY	005	011489	O	1987
JUNIPER DRAW	JOHNSON	WY	019	366490	ONA	1976	LONGS CREEK	FREMONT	WY	013	000711	ON	1948
K BAR	CAMPBELL	WY	005	367740	O	1976	LOOKOUT WASH	CARBON	WY	007	001501	N	1998
KAMON	CAMPBELL	WY	005	000677	O	1978	LOOP	CONVERSE	WY	009	426876	O	1981
KANE	CAMPBELL	WY	005	368790	OA	1966	LOST CABIN	FREMONT	WY	013	428209	ON	1957
KANSON DRAW	FREMONT	WY	013	369026	N	1974	LOST CREEK	FREMONT	WY	013	428271	N	1976
KARA	CROOK	WY	011	369193	OA	1955	LOST CREEK	SWEETWATER	WY	037	428271	N	1972
KAYCEE	JOHNSON	WY	019	005562	O	1977	LOST CREEK BASIN	SWEETWATER	WY	037	000713	N	1981
KAYE	CONVERSE	WY	009	370712	ON	1969	LOST CREEK BUTTE	SWEETWATER	WY	037	017064	N	2002
KAYE	NIOBRARA	WY	027	370712	ON	1969	LOST DOME	NATRONA	WY	025	001520	O	1998
KAYE SOUTH	NIOBRARA	WY	027	000679	OA	1980	LOST SOLDIER	FREMONT	WY	013	428550	ONA	1916
KEYHOLE	CROOK	WY	011	377300	O	1967	LOST SOLDIER	SWEETWATER	WY	037	428550	ONA	1916
KEYTON ROAD	WESTON	WY	045	377777	O	1976	LOST SPRINGS	NIOBRARA	WY	027	428581	O	1971
KICKEN DRAW	CAMPBELL	WY	005	008817	O	1984	LOST VALLEY	SWEETWATER	WY	037	428767	O	1980
KIEHL	CROOK	WY	011	378300	OA	1972	LOVELL	BIG HORN	WY	003	430007	O	1959
KIEHL WEST	CROOK	WY	011	010497	O	1985	LOVELL DRAW	BIG HORN	WY	003	430010	O	1977
KING DOME	HOT SPRINGS	WY	017	379401	O	1964	LOX	NATRONA	WY	025	431061	N	1921
KINGSBURY CREEK	CAMPBELL	WY	005	380145	ON	1968	LUCKEY DITCH	UINTA	WY	041	009141	ON	1985
KINGSBURY ROAD	CAMPBELL	WY	005	006130	O	1983	LUCKY LINDY	CONVERSE	WY	009	008820	O	1984
KINNEY	SWEETWATER	WY	037	000866	ON	1959	L-X BAR	CAMPBELL	WY	005	000689	ON	1973
KINNEY RIM	SWEETWATER	WY	037	008188	O	1983	LYNDE	CAMPBELL	WY	005	014868	N	1994
KINNEY UNIT	SWEETWATER	WY	037	380523	N	1973	LYNDE SOUTH	CAMPBELL	WY	005	014869	N	1994
KIRBY CREEK	HOT SPRINGS	WY	017	381323	ON	1918	LYNDE WEST	CAMPBELL	WY	005	014870	N	1994
KIRBY DRAW	FREMONT	WY	013	381354	ONA	1954	LYSITE	FREMONT	WY	013	436643	ON	1963
KIRK	FREMONT	WY	013	381509	N	1954	MAC	CAMPBELL	WY	005	438326	OA	1970
KIRK RANCH	FREMONT	WY	013	009805	1954	MADDEN	FREMONT	WY	013	439566	O	1968	
KITTY	CAMPBELL	WY	005	382222	ONA	1965	MADDEN	NATRONA	WY	025	439566	N	1979
KOHLER	FREMONT	WY	013	385160	O	1970	MADDEN DEEP	FREMONT	WY	013	439580	N	1974
KOHLER DRAW	FREMONT	WY	013	000684	O	1970	MADER DRAW	CAMPBELL	WY	005	008220	OA	1983
KREJCI	NIOBRARA	WY	027	387346	O	1960	MAHONEY	CARBON	WY	007	441426	O	1919
KREJCI NORTH	NIOBRARA	WY	0										

WYOMING

Field Name	County Name	State Sub	Co Code	Field Code	Field Disc Type Year	Field Name	County Name	State Sub	Co Code	Field Code	Field Disc Type Year
MANDERSON SOUTH	BIG HORN	WY	003	443503	O 1951	N T	SWEETWATER	WY	037	016635	N 1982
MANNING	CONVERSE	WY	009	444216	O 1970	NAMES HILL	LINCOLN	WY	023	015001	N 1994
MAPES	CAMPBELL	WY	005	445232	O 1984	NAPIER ROAD	CAMPBELL	WY	005	008249	O 1982
MARIANNE	SWEETWATER	WY	037	447176	N 1980	NEAL RESERVOIR	NATRONA	WY	025	000744	N 1978
MARNIE	CAMPBELL	WY	005	008227	O 1982	NEFF	SWEETWATER	WY	037	501425	N 1967
MARNIE SOUTH	CAMPBELL	WY	005	012396	O 1988	NEIBER DOME	WASHAKIE	WY	043	501611	OA 1947
MARSHALL	WASHAKIE	WY	043	449393	OA 1967	NETA	CAMPBELL	WY	005	002197	O 1985
MARTIN SPRINGS	CONVERSE	WY	009	450000	OA 1975	NEWCASTLE	WESTON	WY	045	505734	OA 1941
MARY DRAW	CAMPBELL	WY	005	006361	N 1982	NICK RAY	JOHNSON	WY	019	001761	ON 1981
MARY DRAW	CONVERSE	WY	009	006361	N 1982	NICKEY	SWEETWATER	WY	037	000218	N 1980
MARYS RESERVOIR	CAMPBELL	WY	005	012397	O 1988	NIGHT CREEK	CAMPBELL	WY	005	010569	O 1985
MASON	SUBLETTE	WY	035	451346	N 1988	NINEMILE	CAMPBELL	WY	005	001957	O 1981
MASSACRE HILL	SWEETWATER	WY	037	451625	O 1963	NIPPLE	JOHNSON	WY	019	000747	O 1977
MASTERSON	SWEETWATER	WY	037	452121	N 1970	NITCHIE GULCH	SWEETWATER	WY	037	508858	N 1962
MAT	WESTON	WY	045	452183	O 1970	NO WATER CREEK	WASHAKIE	WY	043	509394	OA 1968
MATHERS	CONVERSE	WY	009	452493	OA 1976	NORTH FORK	JOHNSON	WY	019	512556	OA 1951
MAVERICK SPRINGS	FREMONT	WY	013	454198	OA 1917	NORTH STAR	CAMPBELL	WY	005	512649	OA 1986
MAVERICK SPRINGS SE	FREMONT	WY	013	454229	OA 1967	NORTHLINE	PARK	WY	029	000750	ON 1977
MAY	CAMPBELL	WY	005	454880	O 1967	NORWOOD SE	WASHAKIE	WY	043	513504	1968
MAY BUTTE	CAMPBELL	WY	005	014871	N 1994	NOTCHES	NATRONA	WY	025	513517	ONA 1923
MAYFIELD	HOT SPRINGS	WY	017	455469	O 1952	NOWOOD	WASHAKIE	WY	043	514013	O 1950
MAYSDORF	CAMPBELL	WY	005	455700	OA 1976	NOWOOD SE	WASHAKIE	WY	043	000752	O 1951
MAYSDORF SOUTH	CAMPBELL	WY	005	008823	O 1984	NUTCRACKER	CONVERSE	WY	009	012242	OA 1987
MCCREERY	CAMPBELL	WY	005	006144	OA 1983	O'BRIEN SPRINGS	CARBON	WY	007	518922	ON 1956
MCCULLOCH PEAK	PARK	WY	029	458763	N 1962	OCEAN LAKE	FREMONT	WY	013	010141	N 1986
MCDONALD DRAW	SUBLETTE	WY	035	459259	ON 1960	OCONNOR	CAMPBELL	WY	005	519387	O 1960
MCPHERSON SPRINGS	SWEETWATER	WY	037	000733	N 1979	OEDEKOVEN	CAMPBELL	WY	005	520069	O 1968
M-D	CAMPBELL	WY	005	437706	O 1967	OGALLALA HILLS	CONVERSE	WY	009	010574	OA 1985
M-D	CROOK	WY	011	437706	O 1967	OIL MOUNTAIN	NATRONA	WY	025	520906	O 1945
M-D NORTH	CAMPBELL	WY	005	008219	OA 1984	OIL SPRINGS	CARBON	WY	007	520968	N 1938
MEADOW CREEK	JOHNSON	WY	019	463762	ON 1950	OK	CAMPBELL	WY	005	521200	OA 1973
MEADOW CREEK EAST	JOHNSON	WY	019	463793	OA 1950	OKIE	NATRONA	WY	025	522146	O 1953
MEADOW CREEK MIDDLE	JOHNSON	WY	019	016634	O 1952	OKIE DRAW	NATRONA	WY	025	000757	O 1953
MEADOW CREEK NORTH	JOHNSON	WY	019	463824	OA 1949	OLDS	CROOK	WY	011	523448	O 1975
MEADOW CREEK SE	JOHNSON	WY	019	463855	O 1951	OLMSTEAD	CAMPBELL	WY	005	524564	OA 1964
MEADOW CREEK WEST	JOHNSON	WY	019	463886	O 1948	OLSEN	CAMPBELL	WY	005	524905	O 1965
MEADOWLARK	CAMPBELL	WY	005	014872	N 1994	OPAL	LINCOLN	WY	023	526176	N 1959
MEDICINE BOW	CARBON	WY	007	464900	O 1954	OPAL BENCH	LINCOLN	WY	023	001805	N 1977
MEDICINE BOW SOUTH	CARBON	WY	007	464900	OA 1954	OREGON BASIN	PARK	WY	029	527672	ONA 1912
MEETEETSE	PARK	WY	029	465777	ON 1954	OREGON BASIN SE	PARK	WY	029	527687	N 1955
MEGAS	SWEETWATER	WY	037	000734	N 1979	OREGON BASIN SOUTH	PARK	WY	029	527703	N 1912
MEIGH RANCH	FREMONT	WY	013	015795	N 1967	OREGON BASIN WEST	PARK	WY	029	527734	O 1955
MELLOTT RANCH	CROOK	WY	011	466800	OA 1960	ORMSBY	NATRONA	WY	025	528478	O 1975
MELTON	CARBON	WY	007	467017	O 1965	ORMSBY DRAW	NATRONA	WY	025	000759	O 1975
MERNA	SUBLETTE	WY	035	468846	N 1966	ORMSBY ROAD	CONVERSE	WY	009	013723	OA 1991
MESA	SUBLETTE	WY	035	469559	N 2003	ORPHA	CONVERSE	WY	009	010578	OA 1985
MESA	SWEETWATER	WY	037	469559	N 1977	OSAGE	WESTON	WY	045	529036	OA 1919
MESA UNIT	SUBLETTE	WY	035	001696	N 1981	OSBORNE DRAW	SWEETWATER	WY	037	000219	N 1971
MEXICAN DRAW	CAMPBELL	WY	005	470427	OA 1981	OSHO	CROOK	WY	011	529625	OA 1965
MEXICAN DRAW	FREMONT	WY	013	470427	O 1965	OTE CREEK	SUBLETTE	WY	035	000760	N 1976
MEXICAN DRAW WEST	CAMPBELL	WY	005	012232	O 1987	OTTIE DRAW	CAMPBELL	WY	005	009470	O 1985
MEXICAN SPRINGS	CAMPBELL	WY	005	005640	O 1983	OVERLAND	CARBON	WY	007	531547	N 1970
MEYER GULCH	WASHAKIE	WY	043	470489	O 1955	OXBOW	CAMPBELL	WY	005	532601	OA 1985
MICKELSON CREEK	SUBLETTE	WY	035	471257	ON 1960	PACKSADDLE	HOT SPRINGS	WY	017	534712	O 1949
MIDDLE DOME	WASHAKIE	WY	043	471629	O 1963	PAINTER RESERVOIR	UINTA	WY	041	535907	ONA 1977
MIDDLE MOUNTAIN	SWEETWATER	WY	037	471722	ON 1952	PAINTER RESERVOIR EAST	UINTA	WY	041	000239	N 1979
MIDDLE PINNEY CREEK	SUBLETTE	WY	035	471753	ON 1952	PALM	CAMPBELL	WY	005	536888	OA 1981
MIDDLE PRONG	CAMPBELL	WY	005	471763	O 1978	PARADISE VALLEY	FREMONT	WY	013	016623	N 1999
MIDWAY	NATRONA	WY	025	472745	O 1931	PARALLEL	LARAMIE	WY	021	539368	O 1979
MIDWAY SOUTH	NATRONA	WY	025	472993	O 1978	PARNELL DRAW	CAMPBELL	WY	005	540890	O 1973
MIKES DRAW	CONVERSE	WY	009	473476	O 1973	PASS CREEK	CARBON	WY	007	541617	O 1977
MILICH DITCH	UINTA	WY	041	009462	OA 1985	PASTURE CANYON	NATRONA	WY	025	016637	N 1982
MILL	CAMPBELL	WY	005	474326	ON 1969	PATRICK DRAW	SWEETWATER	WY	037	542555	ON 1959
MILL SOUTH	CAMPBELL	WY	005	474419	O 1971	PATRICK DRAW DESERT SPRNGS	SWEETWATER	WY	037	542561	ON 1959
MILLER CREEK	CROOK	WY	011	474667	O 1959	PATRICK DRAW NORTH	SWEETWATER	WY	037	542585	N 1974
MILLER CREEK EAST	CROOK	WY	011	474677	N 1963	PATRICK DRAW WEST	SWEETWATER	WY	037	542592	N 1963
MILLER CREEK ROAD	CAMPBELL	WY	005	001526	O 1998	PAUL	CAMPBELL	WY	005	543150	O 1970
MILLER CREEK WEST	CROOK	WY	011	474729	O 1963	PAVILLION	FREMONT	WY	013	544018	N 1960
MILLER RANCH	SUBLETTE	WY	035	474853	O 1968	PAVILLION NW	FREMONT	WY	013	544049	N 1967
MILL-GILLETTE	CAMPBELL	WY	005	474370	ONA 1962	PAYNE	CAMPBELL	WY	005	545010	OA 1969
MILLION CREEK	JOHNSON	WY	019	012233	N 1987	PAYNE NORTH	CAMPBELL	WY	005	545103	O 1969
MINTURN	CAMPBELL	WY	005	477100	O 1974	PEBBLE BEACH	CROOK	WY	011	012410	O 1988
MISSOURI	CROOK	WY	011	011513	O 1987	PEDRO	WESTON	WY	045	547700	OA 1922
MITCHELL BREAKS	CAMPBELL	WY	005	001543	O 1998	PENNEY GULCH	PARK	WY	029	012826	N 1982
MITCHELL CREEK	CAMPBELL	WY	005	478976	O 1953	PHEASANT	JOHNSON	WY	019	553722	O 1965
MONETA HILLS	FREMONT	WY	013	481651	N 1962	PHILLIPS CREEK	CONVERSE	WY	009	000767	N 1980
MONETA HILLS	NATRONA	WY	025	481651	N 1984	PHOENIX	JOHNSON	WY	019	554373	OA 1985
MONGOOSE	CAMPBELL	WY	005	012400	N 1988	PICKET LAKE	SWEETWATER	WY	037	554664	ON 1978
MONNELL (MONELL)	SWEETWATER	WY	037	481806	O 1964	PICKREL RANCH	CAMPBELL	WY	005	554931	OA 1965
MONUMENT BUTTE	SWEETWATER	WY	037	483077	N 1978	PIERCE	CAMPBELL	WY	005	555303	OA 1985
MONUMENT LAKE	SWEETWATER	WY	037	483153	N 1977	PIETRA	SWEETWATER	WY	037	015017	N 1994
MOORCROFT	CROOK	WY	011	483573	OA 1887	PILOT BUTTE	FREMONT	WY	013	556133	ONA 1916
MOORCROFT EAST	CROOK	WY	011	008245	OA 1984	PILOT BUTTE HEAVY	FREMONT	WY	013	556140	O 1942
MOORCROFT WEST	CROOK	WY	011	483604	OA 1956	PILOT BUTTE LIGHT & HEAVY	FREMONT	WY	013	556171	O 1916
MOORE	CONVERSE	WY	009	483635	OA 1984	PILOT BUTTE SOUTH	FREMONT	WY	013	556202	O 1951
MOORE RANCH	JOHNSON	WY	019	483814	O 1971	PINE BLUFFS	LARAMIE	WY	021	556512	OA 1955
MOOSE DRAW	SHERIDAN	WY	033	000739	N 1980	PINE BLUFFS SOUTH	LARAMIE	WY	021	556543	O 1962
MORAN	CAMPBELL	WY	005	484565	OA 1984	PINE CANYON	SWEETWATER	WY	037	556605	ON 1964
MOREL	CROOK	WY	011	484875	O 1987	PINE GROVE	SUBLETTE	WY	035	556667	N 1975
MORRISSEY	NIOBRARA	WY	027	001731	O 1981	PINE LODGE	NIOBRARA	WY	027	556884	O 1961
MORSE	CAMPBELL	WY	005	486363	OA 1971	PINE MOUNTAIN	NATRONA	WY	025	557008	ON 1914
MORTON	CONVERSE	WY	009	486611	O 1967	PINE RIDGE	CROOK	WY	011	557101	O 1960
MOSEBAR	CAMPBELL	WY	005	008246	OA 1982	PINE TREE	CAMPBELL	WY	005	557256	ONA 1976
MOSEBAR DRAW	CAMPBELL	WY	005	016621	O 1997	PINE TREE	CONVERSE	WY	009	557256	ONA 1976
MOXA	LINCOLN	WY	023	489773	N 1961	PINEDALE	SUBLETTE	WY	035	557318	N 1955
MOXA	SWEETWATER	WY	037	489773	N 1961	PINEGROVE	SUBLETTE	WY	035	005725	N 1975
MOXA	UINTA	WY	041	489773	N 1961	PINEY	CAMPBELL	WY	005	557473	OA 1981
MT ROGERS	FREMONT	WY	013	491138	N 1956	PINEY CREEK	CONVERSE	WY	009	557477	OA 1973
MUD CREEK	HOT SPRINGS	WY	017	491789	O 1982	PINNACLE	CAMPBELL	WY	005	557659	OA 1969
MUD LAKE	SWEETWATER	WY	037	492037	O 1959	PINNACLE DIVIDE	CAMPBELL	WY	005	008280	O 1984
MUDDY CREEK	LARAMIE	WY	021	492223	OA 1977	PIONEER	SWEETWATER	WY	037	557938	N 1959
MUDDY RIDGE	FREMONT	WY	013	492254	N 1961	PIPELINE CROSSING	SWEETWATER	WY	037	000770	N 1977
MULE CREEK	NIOBRARA	WY	027	493246	OA 1919	PISTOL	WASHAKIE	WY	043	007445	OA 1983
MULE CREEK WEST	NIOBRARA	WY	027	493308	OA 1927	PITCHFORK	PARK	WY	029	558589	O 1930
MULE HERDER	CROOK	WY	011	010138	O 1986	PLATTE RIVER BEND	CARBON	WY	007	559721	O 1964
MULLIGAN DRAW	SWEETWATER	WY	037	013553	N 1990	PLAYA	SWEETWATER	WY	037	559814	ON 1958
MURPHY DOME	HOT SPRINGS	WY	017	494672	O 1949	PLAYA UNIT	SWEETWATER	WY	037	559876	O 1958
MURPHY DOME	WASHAKIE	WY	043	494672	O 1949	PLEASANT VALLEY	CAMPBELL	WY	005	560651	OA 1963
MUSH CREEK	WESTON	WY	045	495137	OA 1943	PLEASANTDALE	CAMPBELL	WY	005	560945	O 1975
MUSH CREEK NORTH	WESTON	WY	045	495168	O 1965	PLUM CANYON	WESTON	WY	045	001871	O 1981
MUSH CREEK WEST											

Field Name	County Name	State Sub	Co Code	Field Code	Field Disc Type Year	Field Name	County Name	State Sub	Co Code	Field Code	Field Disc Type Year
POISON DRAW	CONVERSE	WY	009	562908	O 1972	ROEHRS	CAMPBELL	WY	005	610325	OA 1966
POISON SPIDER	NATRONA	WY	025	562930	ON 1919	ROEHRS SOUTH	CAMPBELL	WY	005	001637	O 1998
POISON SPIDER WEST	NATRONA	WY	025	562961	OA 1948	ROGERS	CAMPBELL	WY	005	610666	O 1969
POISON SPRING CREEK	NATRONA	WY	025	563023	OA 1958	ROLFF LAKE	FREMONT	WY	013	611193	OA 1957
POLAR BAR	SWEETWATER	WY	037	015018	N 1992	ROUFF LAKE NW	FREMONT	WY	013	000789	O 1959
POLO	LARAMIE	WY	021	563860	O 1978	ROSE CREEK	PARK	WY	029	613239	OA 1957
PONDEROSA RIDGE	CROOK	WY	011	013046	O 1989	ROSE DOME	BIG HORN	WY	003	012841	O 1977
PONY CREEK	FREMONT	WY	013	565162	N 1969	ROSER	SWEETWATER	WY	037	613936	N 1971
POPO AGIE	FREMONT	WY	013	565863	O 1974	ROSS	CONVERSE	WY	009	614231	O 1975
POPSKULL	CONVERSE	WY	009	013047	OA 1989	ROSS (009)	CONVERSE	WY	009	013286	OA 1983
PORCUPINE	CAMPBELL	WY	005	566030	ON 1969	ROUGH DRAW	CAMPBELL	WY	005	615254	N 1990
POST DRAW	JOHNSON	WY	019	000771	ON 1975	ROUND TABLE	SWEETWATER	WY	037	615812	O 1967
POTTER MOUNTAIN	SWEETWATER	WY	037	568603	N 1956	ROURKE GAP	CAMPBELL	WY	005	616142	O 1973
POVERTY DITCH	ALBANY	WY	001	001881	O 1981	ROUTE 59	CAMPBELL	WY	005	016812	N 1994
POWDER RIVER	NATRONA	WY	025	569099	N 1917	ROYAL DRAW	CAMPBELL	WY	005	009145	O 1985
POWDER SPRINGS	SWEETWATER	WY	037	569130	N 1970	ROZET	CAMPBELL	WY	005	617238	OA 1959
POWELL	CAMPBELL	WY	005	569347	ONA 1954	ROZET EAST	CAMPBELL	WY	005	617269	OA 1961
POWELL	CONVERSE	WY	009	569347	ONA 1953	ROZET SOUTH	CAMPBELL	WY	005	617300	OA 1965
POWELL 2	CONVERSE	WY	009	569360	1953	ROZET WEST	CAMPBELL	WY	005	617331	OA 1967
POWNALL RANCH	CAMPBELL	WY	005	569626	OA 1960	RUBEN	SUBLETTE	WY	035	617774	OA 1969
PRAIRIE CREEK	CAMPBELL	WY	005	570448	OA 1960	RUFF DRAW	CAMPBELL	WY	005	012268	N 1988
PRAIRIE CREEK	CROOK	WY	011	570448	OA 1960	RULE	CAMPBELL	WY	005	001230	OA 1985
PRAIRIE CREEK SOUTH	CROOK	WY	011	010158	O 1986	RUMPH	CAMPBELL	WY	005	009917	O 1985
PRAIRIE DOG CREEK	SHERIDAN	WY	033	570510	N 1980	RUSS	SUBLETTE	WY	035	619820	O 1967
PRB COAL BED	CAMPBELL	WY	005	016638	N 1992	RYAN	CAMPBELL	WY	005	621239	O 1969
PRB COAL BED	CONVERSE	WY	009	016638	N 1992	RYCKMAN CREEK	UINTA	WY	041	621470	ON 1976
PRB COAL BED	JOHNSON	WY	019	016638	N 1992	SA CREEK	CAMPBELL	WY	005	001715	O 1998
PRB COAL BED	SHERIDAN	WY	033	016638	N 1992	SADDLE BAG	SWEETWATER	WY	037	001240	N 1981
PREP	CAMPBELL	WY	005	571719	OA 1963	SADDLE RIDGE	SUBLETTE	WY	035	623604	OA 1962
PRETTY WATER CREEK	SWEETWATER	WY	037	571998	N 1962	SADDLE RIDGE UNIT	SUBLETTE	WY	035	000794	OA 1962
PRIMITIVE	SWEETWATER	WY	037	009048	N 1985	SADDLE ROCK	NATRONA	WY	025	013413	OA 1990
PRIVATE	NIOBRARA	WY	027	001893	O 1981	SAGE CREEK	BIG HORN	WY	003	623914	OA 1948
PRONG CREEK	CROOK	WY	011	573393	OA 1959	SAGE CREEK	PARK	WY	029	623914	OA 1948
PRONG CREEK WEST	CROOK	WY	011	013279	O 1989	SAGE CREEK ANTICLINE	FREMONT	WY	013	623945	O 1916
PROSPECT CREEK	HOT SPRINGS	WY	017	573517	O 1963	SAGE CREEK NORTH	FREMONT	WY	013	623976	O 1947
PROSPECT CREEK SOUTH	HOT SPRINGS	WY	017	573548	O 1969	SAGE CREEK WEST	PARK	WY	029	624007	O 1952
PULLUM	WASHAKIE	WY	043	005315	O 1982	SAGE SPRING CREEK	NATRONA	WY	025	624069	OA 1949
PUMPKIN BUTTES	CAMPBELL	WY	005	574842	ON 1977	SAGE SPRING CREEK NORTH	NATRONA	WY	025	624100	O 1950
PUMPKIN CREEK	JOHNSON	WY	019	574889	OA 1969	SAGEBUSH	BIG HORN	WY	003	013290	O 1989
PURPLE SAGE	CONVERSE	WY	009	005316	O 1982	SALAZAR	SWEETWATER	WY	037	624984	N 1975
QUEALY	ALBANY	WY	001	579329	O 1934	SALT CREEK	NATRONA	WY	025	626270	ONA 1889
QUEST	WESTON	WY	045	579684	OA 1974	SALT CREEK EAST	NATRONA	WY	025	626301	OA 1951
QUINN	CAMPBELL	WY	005	580135	OA 1971	SALT CREEK HEAVY	NATRONA	WY	025	626332	O 1930
R T	CROOK	WY	011	582066	OA 1967	SALT CREEK LIGHT	NATRONA	WY	025	626363	ON 1889
R W CREEK	CAMPBELL	WY	005	001912	O 1981	SALT CREEK SOUTH	NATRONA	WY	025	626394	O 1917
RABBIT EARS	CAMPBELL	WY	005	582159	O 1983	SALT CREEK WEST	NATRONA	WY	025	626425	OA 1917
RADERVILLE	NATRONA	WY	025	582593	OA 1955	SALT SAGE DRAW	SWEETWATER	WY	037	013740	N 1991
RAILROAD BEND	CAMPBELL	WY	005	013557	O 1990	SALT WELLS	SWEETWATER	WY	037	627014	N 1949
RAINBOW RANCH	CAMPBELL	WY	005	583647	ON 1960	SAND BUTTE	SWEETWATER	WY	037	629711	N 1960
RAINBOW RANCH NORTH	CAMPBELL	WY	005	583678	O 1962	SAND CREEK	WASHAKIE	WY	043	629742	ON 1947
RAINBOW RANCH NORTH NEW	CAMPBELL	WY	005	583688	1973	SAND CREEK NORTH	CONVERSE	WY	009	629773	OA 1986
RALSTON	PARK	WY	029	584453	O 1953	SAND DRAW NORTH	FREMONT	WY	013	629835	ON 1953
RANCHHOUSE	CAMPBELL	WY	005	014873	N 1994	SAND DRAW SOUTH	FREMONT	WY	013	629866	ON 1946
RANKIN	WESTON	WY	045	586592	O 1954	SAND DUNES	CONVERSE	WY	009	629897	ON 1981
RAPTOR	LINCOLN	WY	023	010606	N 1986	SAND HILLS	NATRONA	WY	025	630052	O 1967
RAT CREEK	CONVERSE	WY	009	002953	O 1976	SAND MESA	FREMONT	WY	013	630284	N 1978
RATTLESNAKE	WASHAKIE	WY	043	587274	OA 1968	SAND ROCK	CAMPBELL	WY	005	001252	O 1981
RAVEN CREEK	CAMPBELL	WY	005	587708	OA 1956	SANDBAR	CAMPBELL	WY	005	630563	O 1968
RAWHIDE	PARK	WY	029	587925	O 1953	SANDBAR EAST	CAMPBELL	WY	005	630579	OA 1968
RAWHIDE BUTTE	CAMPBELL	WY	005	013282	N 1989	SANDBAR WEST	CAMPBELL	WY	005	630610	OA 1968
RAWLES	CONVERSE	WY	009	011562	N 1982	SANDY BEND	SWEETWATER	WY	037	631323	N 1960
RAYMOR DRAW	CONVERSE	WY	009	588466	O 1976	SAPPHIRE	JOHNSON	WY	019	633524	OA 1983
RECLUSE	CAMPBELL	WY	005	589685	ON 1967	SASQUATCH	JOHNSON	WY	019	014053	N 1991
RECLUSE SE	CAMPBELL	WY	005	589716	OA 1967	SAVERY	CARBON	WY	007	635787	N 1954
RED	SWEETWATER	WY	037	589822	N 1979	SAWGRASS	CAMPBELL	WY	005	012061	O 1988
RED BIRD	NIOBRARA	WY	027	589964	OA 1964	SAWMILL DRAW	CAMPBELL	WY	005	005338	OA 1983
RED BIRD NE	NIOBRARA	WY	027	589995	O 1966	S-BAR	CAMPBELL	WY	005	622488	OA 1969
RED CANYON	UINTA	WY	041	000776	N 1980	SCHOOL CREEK	CAMPBELL	WY	005	638926	ON 1980
RED DESERT	SWEETWATER	WY	037	590336	N 1971	SCHOOL CREEK	CONVERSE	WY	009	638926	ON 1980
RED HILL	SWEETWATER	WY	037	590894	N 1962	SCHOONER CANYON	JOHNSON	WY	019	001270	O 1981
RED LAKES	SWEETWATER	WY	037	591213	N 1976	SCHOONOVER	CAMPBELL	WY	005	639019	O 1967
RED SPRINGS	HOT SPRINGS	WY	017	592010	O 1919	SCHOONOVER ROAD	JOHNSON	WY	019	001841	O 1998
RED TIGER	CAMPBELL	WY	005	017311	N 1999	SCHRADER FLATS	NATRONA	WY	025	639112	OA 1966
REED	UINTA	WY	041	593095	N 1992	SCOTT	CONVERSE	WY	009	640104	ONA 1975
REEL	CAMPBELL	WY	005	593715	OA 1962	SCRIBNER	CAMPBELL	WY	005	010172	OA 1986
REISER CANYON	SWEETWATER	WY	037	000779	N 1979	SEEDY DRAW	NIOBRARA	WY	027	008313	OA 1982
REMINGTON CREEK	SHERIDAN	WY	033	595544	OA 1968	SELLER DRAW	PARK	WY	029	643537	N 1978
RENO	JOHNSON	WY	019	596257	OA 1965	SEMLEK	CROOK	WY	011	644297	OA 1962
RENO EAST	JOHNSON	WY	019	596319	OA 1966	SEMLEK SW	CROOK	WY	011	644316	O 1974
RESERVOIR CREEK	CAMPBELL	WY	005	596567	ON 1970	SEMLEK WEST	CROOK	WY	011	644328	O 1962
REX LAKE	ALBANY	WY	001	597094	ON 1923	SENTINEL RIDGE	SWEETWATER	WY	037	644444	N 1978
REYNOLDS RANCH	CROOK	WY	011	597404	O 1972	SEPARATION FLATS	CARBON	WY	007	644514	N 1964
RIDGE	CONVERSE	WY	009	600613	O 1962	SESSION MOUNTAIN	UINTA	WY	041	006077	N 1982
RIDGEVIEW	CAMPBELL	WY	005	013058	OA 1989	SEVEN MILE	ALBANY	WY	001	645227	O 1947
RIGHT A WAY	CAMPBELL	WY	005	005324	O 1982	SEVEN MILE GULCH	SWEETWATER	WY	037	645233	ON 1976
RILEY RIDGE	SUBLETTE	WY	035	000782	N 1980	SEVEN MILE NORTH	ALBANY	WY	001	645234	O 1966
RIM	CARBON	WY	007	601558	O 1974	SEVENMILE GULCH	LINCOLN	WY	023	001287	ON 1976
RIM ROCK	SWEETWATER	WY	037	000783	N 1980	SWEETWATER	SWEETWATER	WY	037	001287	ON 1976
RIM UNIT	SWEETWATER	WY	037	012263	N 1988	SHALLOW CREEK	SWEETWATER	WY	037	647303	N 1981
RITTER	NATRONA	WY	025	603496	OA 1956	SHANNON	NATRONA	WY	025	647754	O 1889
RIVER BEND	NATRONA	WY	025	603744	O 1965	SHARP	CAMPBELL	WY	005	648234	O 1975
RIVERTON DOME	FREMONT	WY	013	604178	ONA 1949	SHARP NOSE	FREMONT	WY	013	648250	N 1964
RIVERTON DOME EAST	FREMONT	WY	013	000786	N 1965	SHAWNEE	CONVERSE	WY	009	648715	ON 1934
RIVERTON EAST	FREMONT	WY	013	604209	N 1965	SHAWNEE NORTH	CONVERSE	WY	009	648932	O 1959
ROAD HOLLOW	LINCOLN	WY	023	001952	N 1981	SHEARING PEN DRAW	CAMPBELL	WY	005	012279	OA 1987
ROADS	UINTA	WY	041	011569	O 1982	SHEEP CAMP	SWEETWATER	WY	037	649225	N 1976
ROBBERS GULCH	CARBON	WY	007	605458	ON 1962	SHEEP CREEK	FREMONT	WY	013	649242	O 1935
ROBERT DRAW	NIOBRARA	WY	027	010163	N 1986	SHEEP POINT	PARK	WY	029	649304	O 1957
ROBIN	SWEETWATER	WY	037	606264	N 1971	SHELDON	FREMONT	WY	013	649831	ONA 1925
ROBINSON RANCH	CROOK	WY	011	606605	O 1958	SHELDON DOME	FREMONT	WY	013	649862	ON 1925
ROBINSON RANCH EAST	CROOK	WY	011	606636	O 1961	SHELDON DOME SOUTH	FREMONT	WY	013	649900	OA 1966
ROBINSON RANCH SOUTH	CROOK	WY	011	606667	O 1964	SHELDON DOME WEST	FREMONT	WY	013	000805	O 1968
ROCHELLE	WESTON	WY	045	607380	O 1954	SHELDON NW	FREMONT	WY	013	649893	OA 1954
ROCK CORRAL	NIOBRARA	WY	027	008299	O 1984	SHELDON WEST	FREMONT	WY	013	649955	OA 1968
ROCK CREEK	CAMPBELL	WY	005	607659	OA 1988	SHELL CREEK	SWEETWATER	WY	037	650017	OA 1977
ROCK DRAW	NIOBRARA	WY	027	001215	O 1981	SHELL DRAW	CAMPBELL	WY	005	009055	ON 1985
ROCK RIVER	CARBON	WY	007	608248	OA 1918	SHERARD	CARBON	WY	007	650792	ONA 1942
ROCKHOPPER	CAMPBELL	WY	005	001578	O 1998	SHERARD ANTICLINE	WASHAKIE	WY	043	009932	O 1961
ROCKING CHAIR	LINCOLN	WY	023	608821	N 1973	SHERARD NORTH	CARBON	WY	007	010184	N 1942
ROCKY BUTTE	CAMPBELL	WY	005	008827	OA 1984	SHERWIN	WESTON	WY			

WYOMING

Field Name	County Name	State Sub	Co Code	Field Code	Field Disc Type	Year	Field Name	County Name	State Sub	Co Code	Field Code	Field Disc Type	Year
SHIPROCK	SWEETWATER	WY	037	652590	N	1978	SWANSON DRAW SOUTH	CONVERSE	WY	009	691946	O	1973
SHOSHONE	PARK	WY	029	653892	OA	1929	SWARTZ DRAW	CAMPBELL	WY	005	001344	OA	1981
SHOSHONE NORTH	PARK	WY	029	653923	O	1952	SWEDE DRAW	NIOBRARA	WY	027	010632	OA	1986
SHOSHONE SOUTH	PARK	WY	029	653954	O	1947	T A BUTTES	CAMPBELL	WY	005	011601	O	1987
SHOSHONI	FREMONT	WY	013	653985	N	1969	T E RANCH	PARK	WY	029	695016	O	1959
SHURLEY	WESTON	WY	045	654667	O	1963	T P	CONVERSE	WY	009	695120	O	1975
SHURTLEFF CREEK	UINTA	WY	041	005349	O	1982	TABLE MOUNTAIN	JOHNSON	WY	019	695460	O	1977
SHUTE CREEK	LINCOLN	WY	023	654717	N	1975	TABLE ROCK	SWEETWATER	WY	037	695481	N	1946
SI TANKA	NATRONA	WY	025	014057	O	1991	TABLE ROCK SOUTH	SWEETWATER	WY	037	695508	N	1955
SIBERIA RIDGE	SWEETWATER	WY	037	654899	N	1976	TABLE ROCK SW	SWEETWATER	WY	037	695512	N	1955
SIDDON	BIG HORN	WY	003	000809	O	1977	TANNER	CAMPBELL	WY	005	697341	O	1991
SIDNER DRAW	CROOK	WY	011	012425	O	1988	TAYLOR	CAMPBELL	WY	005	698488	OA	1982
SIERRA MADRE	CARBON	WY	007	001303	ON	1979	TAYLOR	CONVERSE	WY	009	698488	OA	1982
SIEVERS	CAMPBELL	WY	005	655390	OA	1975	TAYLOR	JOHNSON	WY	019	698488	OA	1982
SILO	LARAMIE	WY	021	655814	OA	1981	TAYLOR RANCH	UINTA	WY	041	010214	N	1986
SILVER TIP	PARK	WY	029	656419	ON	1948	TEAPOT	NATRONA	WY	025	699430	ON	1922
SILVER TIP SOUTH	PARK	WY	029	656725	OA	1974	TEAPOT DOME (NPR 3)	NATRONA	WY	025	699465	ON	1922
SILVERTIP HEAVY	PARK	WY	029	656682	ON	1949	TEAPOT EAST	NATRONA	WY	025	699434	O	1927
SIMPSON GULCH	SWEETWATER	WY	037	657120	O	1977	TEAPOT NAVAL RESERVE	NATRONA	WY	025	699466	ONA	1922
SIMPSON NORTH	CAMPBELL	WY	005	012426	O	1988	TEAPOT SOUTH	NATRONA	WY	025	009952	O	1950
SIMPSON RANCH	CAMPBELL	WY	005	657178	OA	1971	TEAPOT WEST	NATRONA	WY	025	699507	ON	1950
SIMPSON RIDGE	CARBON	WY	007	657209	ON	1923	TECKLA	CAMPBELL	WY	005	699682	O	1970
SINKHOLE	SWEETWATER	WY	037	015813	N	1973	TEKLA	CAMPBELL	WY	005	700426	O	1970
SIXMILE SPRING	SWEETWATER	WY	037	658697	N	1962	TEN MILE DRAW	SWEETWATER	WY	037	701108	N	1962
SKELTON DOME	HOT SPRINGS	WY	017	659387	N	1954	TEPEE	CONVERSE	WY	009	701469	O	1972
SKULL CREEK	WESTON	WY	045	659883	OA	1946	TEPEE FLATS	NATRONA	WY	025	000220	N	1981
SKULL CREEK NORTH	NIOBRARA	WY	027	659914	ON	1946	TERRACE	CAMPBELL	WY	005	701945	OA	1986
SKULL CREEK NORTH	WESTON	WY	045	659914	ON	1946	TERRY	PARK	WY	029	702193	N	1966
SLATTERY	CAMPBELL	WY	005	660317	OA	1957	TERRY DRAW	CROOK	WY	011	008831	O	1984
SLATTERY	CROOK	WY	011	660317	OA	1957	TERRY PEAK	LARAMIE	WY	021	008341	O	1984
SLICK CREEK	WASHAKIE	WY	043	660906	ONA	1950	TEXAS TRAIL	CROOK	WY	011	703102	OA	1974
SMELTENN	CAMPBELL	WY	005	662100	ON	1977	THOLSON	CAMPBELL	WY	005	704813	OA	1969
SMITH	CAMPBELL	WY	005	662146	O	1970	THOMAS	CAMPBELL	WY	005	704875	O	1969
SMITH CANYON	NATRONA	WY	025	662177	N	1964	THOMAS CANYON	UINTA	WY	041	001357	ON	1981
SMITH DRAW	NIOBRARA	WY	027	009058	OA	1985	THOMPSON	WESTON	WY	045	705216	O	1972
SMITH RANCH	CARBON	WY	007	662642	N	1967	THOMPSON CREEK	CROOK	WY	011	008832	O	1984
SMOKEY	SWEETWATER	WY	037	000817	N	1979	THOMPSON RANCH	FREMONT	WY	013	705340	O	1962
SMOKY GAP	NATRONA	WY	025	663138	O	1956	THORNTON	CROOK	WY	011	705805	O	1915
SNAKE CHARMER DRAW	CONVERSE	WY	009	008829	O	1984	THORNTON	WESTON	WY	045	705805	O	1915
SNOWBANK	CARBON	WY	007	015785	N	1967	THORNTON NORTH	CROOK	WY	011	014066	OA	1991
SNYDER CREEK	NIOBRARA	WY	027	664161	OA	1954	THORSON	CROOK	WY	011	008344	OA	1984
SOAP HOLE	CROOK	WY	011	664285	OA	1966	THREE MILE	CAMPBELL	WY	005	706456	OA	1980
SODA	SUBLETTE	WY	035	016636	N	1979	THRONE	CAMPBELL	WY	005	707014	OA	1971
SODA LAKE	NATRONA	WY	025	664378	OA	1980	THUNDER CREEK	CAMPBELL	WY	005	707060	ON	1975
SODA WELL	CAMPBELL	WY	005	664409	O	1963	THUNDER CREEK	WESTON	WY	045	707060	ON	1975
SODA WELL EAST	CAMPBELL	WY	005	664440	OA	1964	TICK	CONVERSE	WY	009	000829	OA	1978
SOHARE	TETON	WY	039	001313	N	1981	TIERNEY	CARBON	WY	007	707543	N	1973
SOUTH FORK	WASHAKIE	WY	043	666672	OA	1947	TIERNEY	SWEETWATER	WY	037	707543	N	1973
SPAAR CREEK	CROOK	WY	011	017063	O	2002	TIERNEY NORTH	SWEETWATER	WY	037	707547	N	1973
SPEARHEAD RANCH	CONVERSE	WY	009	668551	OA	1973	TIMBER CREEK	CAMPBELL	WY	005	708502	OA	1958
SPENCE DOME	BIG HORN	WY	003	668997	O	1944	TIMBER CREEK NORTH	CAMPBELL	WY	005	014139	OA	1978
SPINDLETOP	NATRONA	WY	025	669617	O	1922	TIMBER CREEK NW	CAMPBELL	WY	005	708533	OA	1963
SPINDLETOP NORTH	NATRONA	WY	025	669648	O	1959	TIMBER CREEK SHALLOW NORTH	CAMPBELL	WY	005	014298	OA	1992
SPIRIT	CROOK	WY	011	014290	O	1992	TIMBER CREEK SOUTH	CAMPBELL	WY	005	012295	OA	1988
SPOTTED HORSE	CAMPBELL	WY	005	670505	N	1972	TIMBER ROCK	SWEETWATER	WY	037	015061	N	1994
SPRING	CAMPBELL	WY	005	670795	OA	1978	TIP TOP	SUBLETTE	WY	035	709215	ON	1928
SPRING CREEK	PARK	WY	029	670919	O	1929	TIPPS	NATRONA	WY	025	709494	O	1963
SPRING CREEK SOUTH	PARK	WY	029	671012	OA	1929	TIPTON	SWEETWATER	WY	037	709525	N	1970
SPRING HOLE	CAMPBELL	WY	005	005362	O	1983	TISDALE EAST	JOHNSON	WY	019	709649	O	1959
SPRING VALLEY	UINTA	WY	041	671260	O	1900	TISDALE NORTH	JOHNSON	WY	019	709711	O	1952
SPRINGEN NORTH	CAMPBELL	WY	005	013561	O	1990	TODD	CAMPBELL	WY	005	710588	OA	1974
SPRINGEN RANCH	CAMPBELL	WY	005	671477	OA	1968	TODD	WESTON	WY	045	710588	OA	1974
SPRINGER	GOSHEN	WY	015	671508	OA	1974	TODD WEST	CROOK	WY	011	710805	N	1987
SPUR CREEK	SUBLETTE	WY	035	672128	N	1992	TOLAND	CAMPBELL	WY	005	711239	O	1971
SQUAW BUTTE	FREMONT	WY	013	672582	N	1960	TOMCAT CREEK	CROOK	WY	011	711704	O	1959
SQUAW BUTTE	NATRONA	WY	025	672582	N	1960	TORCHLIGHT	BIG HORN	WY	003	000830	OA	1913
SQUAW CREEK	CAMPBELL	WY	005	672624	O	1972	TORCHLIGHT HEAVY	BIG HORN	WY	003	713564	O	1933
STAGE STOP	SWEETWATER	WY	037	675492	ON	1966	TORCHLIGHT L&H	BIG HORN	WY	003	713595	O	1947
STAGECOACH DRAW	SWEETWATER	WY	037	015049	N	1994	TORRINGTON	GOSHEN	WY	015	713936	OA	1955
STANDARD DRAW	CARBON	WY	007	676150	N	1979	TOUGH CREEK	FREMONT	WY	013	001374	N	1981
STANDARD DRAW	SWEETWATER	WY	037	676150	N	1979	TRABING	JOHNSON	WY	019	714809	OA	1975
STAR CORRAL	SUBLETTE	WY	035	676732	N	1961	TRACY	LARAMIE	WY	021	715006	O	1952
STAR CORRAL EAST	SUBLETTE	WY	035	676763	N	1961	TRAIL	SWEETWATER	WY	037	715254	N	1958
STATE LINE	SWEETWATER	WY	037	677538	N	1959	TRAIL RIDGE	FREMONT	WY	013	715440	N	1958
STEAD CANYON	LINCOLN	WY	023	678065	N	1964	TRAVA	CROOK	WY	011	009961	O	1986
STEAD CANYON	SUBLETTE	WY	035	678065	N	1961	TRAVIS	FREMONT	WY	013	716184	O	1967
STEAD CANYON	SWEETWATER	WY	037	678065	N	1964	TREASURE	SWEETWATER	WY	037	001378	N	1980
STEAMBOAT BUTTE	FREMONT	WY	013	678251	ONA	1943	TREASURE UNIT	SWEETWATER	WY	037	000171	O	1980
STEAMBOAT MOUNTAIN	SWEETWATER	WY	037	006444	N	1978	TRENCH	WASHAKIE	WY	043	014302	O	1992
STEFFEN HILL	FREMONT	WY	013	678948	N	1978	TRIANGLE U	CAMPBELL	WY	005	717150	OA	1974
STEFFIN HILL	FREMONT	WY	013	680079	N	1982	TRIANGLE U EAST	CAMPBELL	WY	005	015067	O	1994
STEINLE RANCH	CONVERSE	WY	009	679262	OA	1973	TRITON	SWEETWATER	WY	037	718261	N	1980
STEWART	CAMPBELL	WY	005	680421	OA	1965	TROUT POND	CAMPBELL	WY	005	015068	O	1994
STEWART CREEK	SWEETWATER	WY	037	680427	N	1977	TRUMPETER	SWEETWATER	WY	037	014069	N	1991
STEWART EAST	CAMPBELL	WY	005	000820	O	1980	T-T ROAD	CAMPBELL	WY	005	008830	O	1984
STOCK POND	SWEETWATER	WY	037	681237	N	1978	TUFFY	WASHAKIE	WY	043	720098	OA	1969
STOCK TANK	FREMONT	WY	013	000172	N	1963	TUIT DRAW	CAMPBELL	WY	005	009150	OA	1985
STONE DRAW	CAMPBELL	WY	005	014061	N	1991	TUMBLER RIDGE	HOT SPRINGS	WY	017	000833	O	1978
STONER	CROOK	WY	011	008330	O	1984	TURNER	WESTON	WY	045	722175	O	1966
STONES THROW	CAMPBELL	WY	005	017312	N	2000	TURNER DRAW	CAMPBELL	WY	005	006176	N	1983
STORE	CAMPBELL	WY	005	682870	O	1969	TURNERCREST	CAMPBELL	WY	005	010228	ONA	1978
STORM SHELTER	LINCOLN	WY	023	682950	N	1975	TURTLE HILL	UINTA	WY	041	000835	N	1980
STORM SHELTER	SWEETWATER	WY	037	682950	N	1975	TWELVE MILE	SWEETWATER	WY	037	014070	N	1991
STOVE CREEK	UINTA	WY	041	683103	O	1973	TWENTY MILE CREEK	CONVERSE	WY	009	001645	O	1956
STRAAG DRAW	CAMPBELL	WY	005	013076	O	1989	TWENTY MILE HILL	NATRONA	WY	025	723330	O	1960
STRATTON DRAW	SWEETWATER	WY	037	008332	N	1982	TWENTY-MILE CREEK	CONVERSE	WY	009	723268	O	1957
STRIKE	SWEETWATER	WY	037	684482	ONA	1993	TWENTY-ONE MILE BUTTE	CAMPBELL	WY	005	012434	O	1988
SUBLETTE FLATS	SWEETWATER	WY	037	015790	N	1993	TWIN BUTTES	SWEETWATER	WY	037	723516	N	1977
SUGAR CREEK	CARBON	WY	007	686621	ON	1968	TWIN CREEK	CAMPBELL	WY	005	723547	OA	1976
SUGARLOAF BUTTE	SWEETWATER	WY	037	013428	ONA	1989	TWIN FORK	SWEETWATER	WY	037	000836	N	1980
SULPHUR CREEK	UINTA	WY	041	687520	N	1942	TWIN ROCKS	SWEETWATER	WY	037	723805	N	1956
SULPHUR CREEK WEST	UINTA	WY	041	687558	N	1979	TWO RIM	SWEETWATER	WY	037	014303	N	1992
SULPHUR SPRING	UINTA	WY	041	005377									

FEDERAL OFFSHORE - LOUISIANA

Field Name	County Name	State Sub	Co Code	Field Code	Field Disc Type Year	Field Name	County Name	State Sub	Co Code	Field Code	Field Disc Type Year
WAGONHAMMER	NIORARA	WY	027	744629	O 1954	HUENEME	OFFSHORE-FEDERAL	CA00	995	004404	OA 1969
WAGONHAMMER BUTTE	CAMPBELL	WY	005	016620	O 1997	JALAMA	OFFSHORE-FEDERAL	CA00	995	008911	OA 1983
WAGONHOUND	HOT SPRINGS	WY	017	744660	O 1944	PESCADO	OFFSHORE-FEDERAL	CA00	995	008273	OA 1970
WAKEMAN FLATS	CROOK	WY	011	745311	O 1919	PITAS POINT	OFFSHORE-FEDERAL	CA00	995	005304	N 1968
WALKER CREEK	CONVERSE	WY	009	745807	O 1941	POINT ARGUELLO	OFFSHORE-FEDERAL	CA00	995	006184	ON 1981
WALKER CREEK(027)	NIORARA	WY	027	018689	OA 1977	POINT PEDERNALES	OFFSHORE-FEDERAL	CA00	995	007649	OA 1983
WALKER DOME	HOT SPRINGS	WY	017	745869	ONA 1930	POINT SAL	OFFSHORE-FEDERAL	CA00	995	009892	O 1984
WALKINGSTICK	WESTON	WY	045	009381	O 1985	ROCKY POINT	OFFSHORE-FEDERAL	CA00	995	009550	OA 1983
WALLACE	CAMPBELL	WY	005	746086	OA 1966	SACATE	OFFSHORE-FEDERAL	CA00	995	008307	ON 1970
WALLACE CREEK	NATRONA	WY	025	746117	ON 1960	SAN MIGUEL	OFFSHORE-FEDERAL	CA00	995	028874	ON 1983
WALLACE NORTH	CAMPBELL	WY	005	746241	O 1993	SANTA CLARA	OFFSHORE-FEDERAL	CA00	995	005336	OA 1971
WALLACE SOUTH	CAMPBELL	WY	005	746334	OA 1966	SANTA ROSA	OFFSHORE-FEDERAL	CA00	995	063059	N 1978
WALTMAN	NATRONA	WY	025	747450	ON 1959	SMUGGLERS COVE	OFFSHORE-FEDERAL	CA00	995	012428	O 1985
WAMSUTTER	CARBON	WY	007	747915	N 1997	SOCKEYE	OFFSHORE-FEDERAL	CA00	995	008322	ON 1970
WAMSUTTER	SWEETWATER	WY	037	747915	N 1958	SWORD	OFFSHORE-FEDERAL	CA00	995	008962	OA 1983
WARBONNET	CROOK	WY	011	748783	N 1965	WILSON ROCK	OFFSHORE-FEDERAL	CA00	995	011034	O 1984
WARBONNET-035	SUBLETTE	WY	035	016624	N 1998						
WARD CREEK	CAMPBELL	WY	005	748845	O 1961						
WARD CREEK SE	CAMPBELL	WY	005	748876	O 1964						
WARDEN	CAMPBELL	WY	005	749093	O 1976						
WARM SPRINGS	HOT SPRINGS	WY	017	749248	O 1917						
WATER CREEK	WASHAKIE	WY	043	751201	O 1955						
WAUGH	HOT SPRINGS	WY	017	752286	OA 1934						
WAUGH DOME	HOT SPRINGS	WY	017	752317	O 1934						
WD	CAMPBELL	WY	005	013101	O 1989						
WELL CREEK	CAMPBELL	WY	005	757064	O 1972						
WELL DRAW	CONVERSE	WY	009	757070	ONA 1956						
WELLS BLUFF	SWEETWATER	WY	037	757470	N 1970						
WERTZ	CARBON	WY	007	759037	ONA 1920						
WERTZ	SWEETWATER	WY	037	759037	ONA 1920						
WEST FORK	CAMPBELL	WY	005	759688	O 1981						
WEST PRONG	CROOK	WY	011	013103	O 1989						
WEST SIDE CANAL	CARBON	WY	007	760277	N 1964						
WHEAT DRAW	CAMPBELL	WY	005	014071	O 1991						
WHELAN	LINCOLN	WY	023	762959	O 1970						
WHISKEY BUTTE	LINCOLN	WY	023	763286	N 1975						
WHISKEY BUTTE	SWEETWATER	WY	037	763286	N 1975						
WHISKEY SPRINGS	UINTA	WY	041	012309	ONA 1986						
WHISKEY SPRINGS UNIT	UINTA	WY	041	017169	ONA 1988						
WHISLER	CAMPBELL	WY	005	763393	OA 1967						
WHISTLE CREEK	PARK	WY	029	763486	ONA 1951						
WHISTLE CREEK SOUTH	PARK	WY	029	005763	N 1973						
WHITE	CAMPBELL	WY	005	763641	O 1970						
WHITEFEATHER	SWEETWATER	WY	037	765242	O 1972						
WHITETAIL	CAMPBELL	WY	005	765780	OA 1968						
WHITNEY CANYON	UINTA	WY	041	766307	1988						
WHITNEY CANYON-CARTER CRK	LINCOLN	WY	023	766312	ON 1978						
WHITNEY CANYON-CARTER CRK	UINTA	WY	041	766312	ON 1978						
WICKERSHAM DRAW	FREMONT	WY	013	006182	N 1983						
WIDGE	CAMPBELL	WY	005	012310	OA 1987						
WIDGE NORTH	CAMPBELL	WY	005	013758	O 1990						
WILD COW	CARBON	WY	007	017670	N 1959						
WILD HARE GULCH	SWEETWATER	WY	037	000221	ON 1977						
WILD HORSE BUTTE	NATRONA	WY	025	768198	N 1985						
WILD HORSE BUTTE	WESTON	WY	045	768198	N 1985						
WILD ROSE	CARBON	WY	007	768277	N 1975						
WILD ROSE	SWEETWATER	WY	037	768277	N 1975						
WILDCAT CREEK	WESTON	WY	045	768353	O 1964						
WILDFIRE	CROOK	WY	011	006517	O 1986						
WILDHORSE BUTTE	HOT SPRINGS	WY	017	000847	O 1919						
WILDHORSE CREEK	CAMPBELL	WY	005	002326	ON 1981						
WILEY	PARK	WY	029	768787	O 1980						
WILKERSON DRAW	NIORARA	WY	027	010876	N 1986						
WILLIAMS DRAW	JOHNSON	WY	019	009155	O 1985						
WILLOW CREEK	LINCOLN	WY	023	770647	N 1957						
WILLOW DRAW	PARK	WY	029	770687	O 1972						
WILLOW LAKE	SUBLETTE	WY	035	770926	N 1967						
WILLOW RESERVOIR	SWEETWATER	WY	037	014310	N 1992						
WILSON RANCH	LINCOLN	WY	023	772058	N 1973						
WIND CREEK	CROOK	WY	011	772631	OA 1958						
WIND CREEK NORTH	CROOK	WY	011	772662	O 1971						
WINDJAMMER	NATRONA	WY	025	009385	N 1984						
WINDMILL	CAMPBELL	WY	005	772848	OA 1967						
WINDMILL DRAW	SWEETWATER	WY	037	772852	N 1979						
WINDY HILL	SWEETWATER	WY	037	773065	N 1981						
WINGS	CAMPBELL	WY	005	017672	N 1992						
WINKELMAN DOME	FREMONT	WY	013	773503	ON 1917						
WINKLEMAN	FREMONT	WY	013	773499	ON 1917						
WINTER DRAW	CAMPBELL	WY	005	000851	O 1975						
WOLF DRAW	CROOK	WY	011	012313	O 1988						
WOLFF	CAMPBELL	WY	005	000853	O 1974						
WOOD	CROOK	WY	011	776980	OA 1962						
WOOD SOUTH	CROOK	WY	011	777135	O 1968						
WOOD WEST	CROOK	WY	011	012314	N 1987						
WOODRUFF NARROWS	UINTA	WY	041	002337	O 1981						
WOODY CREEK	CONVERSE	WY	009	008371	O 1984						
WORLAND	BIG HORN	WY	003	000854	N 2001						
WORLAND	WASHAKIE	WY	043	000854	ONA 1946						
WORLAND DOME	WASHAKIE	WY	043	779305	O 1946						
WORTH	CAMPBELL	WY	005	008667	O 1987						
YELLOW CREEK	UINTA	WY	041	785990	ON 1976						
YELLOW HAMMER	CAMPBELL	WY	005	786147	O 1964						
YELLOW HAMMER NW	CAMPBELL	WY	005	014494	O 1993						
YODER	GOSHEN	WY	015	787273	O 1985						
YORK	CAMPBELL	WY	005	787490	O 1963						
YORK NORTH	CAMPBELL	WY	005	005801	O 1983						
YOUNG WOMAN	NIORARA	WY	027	788032	O 1976						
ZIEGLERS WASH	LINCOLN	WY	023	013112	N 1989						
ZIMMERMAN BUTTE	HOT SPRINGS	WY	017	791951	OA 1945						
ZOE	CAMPBELL	WY	005	004068	O 1978						
ZOE DRAW	CAMPBELL	WY	005	014495	O 1993						

FEDERAL OFFSHORE - LOUISIANA											
ATWATER VALLEY BLK 1	OFFSHORE-FEDERAL	LA00	995	862200	O 1986						
ATWATER VALLEY BLK 140	OFFSHORE-FEDERAL	LA00	995	862140	N 2006						
ATWATER VALLEY BLK 153	OFFSHORE-FEDERAL	LA00	995	862153	2001						
ATWATER VALLEY BLK 267	OFFSHORE-FEDERAL	LA00	995	862261	N 2002						
ATWATER VALLEY BLK 349	OFFSHORE-FEDERAL	LA00	995	862349	N 2003						
ATWATER VALLEY BLK 37	OFFSHORE-FEDERAL	LA00	995	862037	N 2001						
ATWATER VALLEY BLK 426	OFFSHORE-FEDERAL	LA00	995	862426	N 2001						
ATWATER VALLEY BLK 574	OFFSHORE-FEDERAL	LA00	995	862574	O 1995						
ATWATER VALLEY BLK 575	OFFSHORE-FEDERAL	LA00	995	862575	O 1995						
ATWATER VALLEY BLK 617	OFFSHORE-FEDERAL	LA00	995	862617	O 1995						
ATWATER VALLEY BLK 618	OFFSHORE-FEDERAL	LA00	995	862618	O 1995						
ATWATER VALLEY BLK 63	OFFSHORE-FEDERAL	LA00	995	862063	N 2000						
ATWATER VALLEY BLK 83	OFFSHORE-FEDERAL	LA00	995	862008	N 1997						
BAY MARCHAND BLK 2	OFFSHORE-FEDERAL	LA00	995	803002	ON 1949						
BAY MARCHAND BLK 3	OFFSHORE-FEDERAL	LA00	995	803003	O 1955						
BRETON SOUND BLK 41	OFFSHORE-FEDERAL	LA00	995	810041	N 2002						
BRETON SOUND BLK 53	OFFSHORE-FEDERAL	LA00	995	810053	ONA 1976						
BRETON SOUND BLK 54	OFFSHORE-FEDERAL	LA00	995	810060	1976						
BRETON SOUND BLK 55	OFFSHORE-FEDERAL	LA00	995	810064	OA 2002						
BRETON SOUND BLK 56	OFFSHORE-FEDERAL	LA00	995	810065	2002						
CHANDELEUR BLK 13	OFFSHORE-FEDERAL	LA00	995	814013	N 2005						
CHANDELEUR BLK 14	OFFSHORE-FEDERAL	LA00	995	814014	N 1983						
CHANDELEUR BLK 15	OFFSHORE-FEDERAL	LA00	995	814015	N 1983						
CHANDELEUR BLK 17	OFFSHORE-FEDERAL	LA00	995	814017	N 1982						
CHANDELEUR BLK 18	OFFSHORE-FEDERAL	LA00	995	814018	N 1985						
CHANDELEUR BLK 21	OFFSHORE-FEDERAL	LA00	995	814021	N 1997						
CHANDELEUR BLK 22	OFFSHORE-FEDERAL	LA00	995	814022	N 1988						
CHANDELEUR BLK 24	OFFSHORE-FEDERAL	LA00	995	814024	N 1985						
CHANDELEUR BLK 25	OFFSHORE-FEDERAL	LA00	995	814025	N 1982						
CHANDELEUR BLK 27	OFFSHORE-FEDERAL	LA00	995	814027	N 2003						
CHANDELEUR BLK 28	OFFSHORE-FEDERAL	LA00	995	814028	N 1986						
CHANDELEUR BLK 29	OFFSHORE-FEDERAL	LA00	995	814029	N 1983						
CHANDELEUR BLK 3	OFFSHORE-FEDERAL	LA00	995	814003	N 2005						
CHANDELEUR BLK 30	OFFSHORE-FEDERAL	LA00	995	814030	N 1986						
CHANDELEUR BLK 31	OFFSHORE-FEDERAL	LA00	995	814031	N 1987						
CHANDELEUR BLK 34	OFFSHORE-FEDERAL	LA00	995	814034	N 1988						
CHANDELEUR EA BLK 37	OFFSHORE-FEDERAL	LA00	995	816037	N 1988						
CHANDELEUR EA BLK 38	OFFSHORE-FEDERAL	LA00	995	816038	N 1988						
CHANDELEUR EA BLK 40	OFFSHORE-FEDERAL	LA00	995	816040	N 1984						
CHANDELEUR EA BLK 41	OFFSHORE-FEDERAL	LA00	995	816041	N 1987						
COON POINT	OFFSHORE-FEDERAL	LA00	995	159661	ON 1957						
EAST CAMERON BLK 104	OFFSHORE-FEDERAL	LA00	995	824104	N 1981						
EAST CAMERON BLK 106	OFFSHORE-FEDERAL	LA00	995	824106	N 1988						
EAST CAMERON BLK 109	OFFSHORE-FEDERAL	LA00	995	824109	N 1990						
EAST CAMERON BLK 110	OFFSHORE-FEDERAL	LA00	995	824110	N 1990						
EAST CAMERON BLK 111	OFFSHORE-FEDERAL	LA00	995	824111	N 2005						
EAST CAMERON BLK 117	OFFSHORE-FEDERAL	LA00	995	824117	N 1988						
EAST CAMERON BLK 118	OFFSHORE-FEDERAL	LA00	995	824118	N 1966						
EAST CAMERON BLK 119	OFFSHORE-FEDERAL	LA00									

FEDERAL OFFSHORE - LOUISIANA

Field Name	County Name	State Sub	Co Code	Field Code	Field Type	Disc Year	Field Name	County Name	State Sub	Co Code	Field Code	Field Type	Disc Year
EWING BANK BLK 579	OFFSHORE-FEDERAL	LA00	995	834579	N	2002	GREEN CANYON BLK 114	OFFSHORE-FEDERAL	LA00	995	846114	N	1999
EWING BANK BLK 782	OFFSHORE-FEDERAL	LA00	995	834782	O	1987	GREEN CANYON BLK 116	OFFSHORE-FEDERAL	LA00	995	846116	ONA	1983
EWING BANK BLK 782	OFFSHORE-FEDERAL	LA00	995	834782	O	1987	GREEN CANYON BLK 117	OFFSHORE-FEDERAL	LA00	995	846117	N	2002
EWING BANK BLK 826	OFFSHORE-FEDERAL	LA00	995	834826	ON	1985	GREEN CANYON BLK 136	OFFSHORE-FEDERAL	LA00	995	846136	N	1981
EWING BANK BLK 828	OFFSHORE-FEDERAL	LA00	995	834828	O	1987	GREEN CANYON BLK 137	OFFSHORE-FEDERAL	LA00	995	846137	N	2005
EWING BANK BLK 868	OFFSHORE-FEDERAL	LA00	995	834868	N	1986	GREEN CANYON BLK 141	OFFSHORE-FEDERAL	LA00	995	846141	O	1987
EWING BANK BLK 871	OFFSHORE-FEDERAL	LA00	995	834871	O	2000	GREEN CANYON BLK 147	OFFSHORE-FEDERAL	LA00	995	846147	N	1988
EWING BANK BLK 872	OFFSHORE-FEDERAL	LA00	995	834872	O	1986	GREEN CANYON BLK 152	OFFSHORE-FEDERAL	LA00	995	846152	N	1988
EWING BANK BLK 873	OFFSHORE-FEDERAL	LA00	995	834873	N	1985	GREEN CANYON BLK 153	OFFSHORE-FEDERAL	LA00	995	846153	ON	1984
EWING BANK BLK 874	OFFSHORE-FEDERAL	LA00	995	834874	O	1995	GREEN CANYON BLK 154	OFFSHORE-FEDERAL	LA00	995	846154	O	1988
EWING BANK BLK 878	OFFSHORE-FEDERAL	LA00	995	834878	OA	2000	GREEN CANYON BLK 155	OFFSHORE-FEDERAL	LA00	995	846155	O	2000
EWING BANK BLK 903	OFFSHORE-FEDERAL	LA00	995	834903	O	1986	GREEN CANYON BLK 157	OFFSHORE-FEDERAL	LA00	995	846157	N	2003
EWING BANK BLK 910	OFFSHORE-FEDERAL	LA00	995	834910	O	1996	GREEN CANYON BLK 158	OFFSHORE-FEDERAL	LA00	995	846158	O	1989
EWING BANK BLK 913	OFFSHORE-FEDERAL	LA00	995	834913	N	2004	GREEN CANYON BLK 160	OFFSHORE-FEDERAL	LA00	995	846160	O	1992
EWING BANK BLK 914	OFFSHORE-FEDERAL	LA00	995	834914	ON	1984	GREEN CANYON BLK 161	OFFSHORE-FEDERAL	LA00	995	846161	O	1991
EWING BANK BLK 915	OFFSHORE-FEDERAL	LA00	995	834915	O	1985	GREEN CANYON BLK 162	OFFSHORE-FEDERAL	LA00	995	846162	N	1989
EWING BANK BLK 917	OFFSHORE-FEDERAL	LA00	995	834917	O	1997	GREEN CANYON BLK 166	OFFSHORE-FEDERAL	LA00	995	846166	O	1986
EWING BANK BLK 921	OFFSHORE-FEDERAL	LA00	995	834921	O	1993	GREEN CANYON BLK 177	OFFSHORE-FEDERAL	LA00	995	846177	N	1999
EWING BANK BLK 944	OFFSHORE-FEDERAL	LA00	995	834944	O	1986	GREEN CANYON BLK 178	OFFSHORE-FEDERAL	LA00	995	846178	N	2004
EWING BANK BLK 945	OFFSHORE-FEDERAL	LA00	995	834945	O	1994	GREEN CANYON BLK 18	OFFSHORE-FEDERAL	LA00	995	846018	OA	1984
EWING BANK BLK 947	OFFSHORE-FEDERAL	LA00	995	834947	O	1984	GREEN CANYON BLK 184	OFFSHORE-FEDERAL	LA00	995	846184	ONA	1981
EWING BANK BLK 948	OFFSHORE-FEDERAL	LA00	995	834948	N	2005	GREEN CANYON BLK 185	OFFSHORE-FEDERAL	LA00	995	846185	N	1985
EWING BANK BLK 949	OFFSHORE-FEDERAL	LA00	995	834949	O	1998	GREEN CANYON BLK 19	OFFSHORE-FEDERAL	LA00	995	846019	OA	1980
EWING BANK BLK 951	OFFSHORE-FEDERAL	LA00	995	834951	O	1984	GREEN CANYON BLK 20	OFFSHORE-FEDERAL	LA00	995	846020	N	1999
EWING BANK BLK 954	OFFSHORE-FEDERAL	LA00	995	834954	O	1997	GREEN CANYON BLK 200	OFFSHORE-FEDERAL	LA00	995	846200	O	1997
EWING BANK BLK 958	OFFSHORE-FEDERAL	LA00	995	834958	OA	1994	GREEN CANYON BLK 201	OFFSHORE-FEDERAL	LA00	995	846201	O	2000
EWING BANK BLK 963	OFFSHORE-FEDERAL	LA00	995	834963	O	1996	GREEN CANYON BLK 202	OFFSHORE-FEDERAL	LA00	995	846202	O	2001
EWING BANK BLK 965	OFFSHORE-FEDERAL	LA00	995	834965	O	1996	GREEN CANYON BLK 205	OFFSHORE-FEDERAL	LA00	995	846205	O	1988
EWING BANK BLK 966	OFFSHORE-FEDERAL	LA00	995	834966	O	1986	GREEN CANYON BLK 21	OFFSHORE-FEDERAL	LA00	995	846021	N	1984
EWING BANK BLK 975	OFFSHORE-FEDERAL	LA00	995	834975	N	1986	GREEN CANYON BLK 228	OFFSHORE-FEDERAL	LA00	995	846228	O	1985
EWING BANK BLK 977	OFFSHORE-FEDERAL	LA00	995	834977	N	1996	GREEN CANYON BLK 235	OFFSHORE-FEDERAL	LA00	995	846235	N	1984
EWING BANK BLK 988	OFFSHORE-FEDERAL	LA00	995	834988	O	1986	GREEN CANYON BLK 236	OFFSHORE-FEDERAL	LA00	995	846236	OA	1999
EWING BANK BLK 989	OFFSHORE-FEDERAL	LA00	995	834989	O	1993	GREEN CANYON BLK 237	OFFSHORE-FEDERAL	LA00	995	846237	1999	
EWING BANK BLK 991	OFFSHORE-FEDERAL	LA00	995	834991	O	1989	GREEN CANYON BLK 242	OFFSHORE-FEDERAL	LA00	995	846242	1999	
EWING BANK BLK 994	OFFSHORE-FEDERAL	LA00	995	834994	O	1986	GREEN CANYON BLK 243	OFFSHORE-FEDERAL	LA00	995	846243	O	2001
EWING BANK BLK 999	OFFSHORE-FEDERAL	LA00	995	834999	O	1985	GREEN CANYON BLK 244	OFFSHORE-FEDERAL	LA00	995	846244	O	1994
GRAND ISLE BLK 10	OFFSHORE-FEDERAL	LA00	995	842010	N	1964	GREEN CANYON BLK 245	OFFSHORE-FEDERAL	LA00	995	846245	N	2002
GRAND ISLE BLK 16	OFFSHORE-FEDERAL	LA00	995	842016	ON	1948	GREEN CANYON BLK 248	OFFSHORE-FEDERAL	LA00	995	846248	N	1996
GRAND ISLE BLK 17	OFFSHORE-FEDERAL	LA00	995	842017	ON	1949	GREEN CANYON BLK 254	OFFSHORE-FEDERAL	LA00	995	846254	O	1994
GRAND ISLE BLK 18	OFFSHORE-FEDERAL	LA00	995	842018	ON	1948	GREEN CANYON BLK 27	OFFSHORE-FEDERAL	LA00	995	846027	O	1989
GRAND ISLE BLK 19	OFFSHORE-FEDERAL	LA00	995	842019	1948		GREEN CANYON BLK 282	OFFSHORE-FEDERAL	LA00	995	846282	O	2001
GRAND ISLE BLK 20	OFFSHORE-FEDERAL	LA00	995	842020	N	1978	GREEN CANYON BLK 29	OFFSHORE-FEDERAL	LA00	995	846029	O	1984
GRAND ISLE BLK 21	OFFSHORE-FEDERAL	LA00	995	842021	O	1966	GREEN CANYON BLK 298	OFFSHORE-FEDERAL	LA00	995	846298	OA	2000
GRAND ISLE BLK 21	OFFSHORE-FEDERAL	LA00	995	842021	O	1966	GREEN CANYON BLK 299	OFFSHORE-FEDERAL	LA00	995	846299	OA	2005
GRAND ISLE BLK 22	OFFSHORE-FEDERAL	LA00	995	842022	ON	1949	GREEN CANYON BLK 31	OFFSHORE-FEDERAL	LA00	995	846031	OA	1985
GRAND ISLE BLK 23	OFFSHORE-FEDERAL	LA00	995	842023	ON	1949	GREEN CANYON BLK 338	OFFSHORE-FEDERAL	LA00	995	846338	O	2001
GRAND ISLE BLK 25	OFFSHORE-FEDERAL	LA00	995	842025	N	1961	GREEN CANYON BLK 339	OFFSHORE-FEDERAL	LA00	995	846339	O	2001
GRAND ISLE BLK 26	OFFSHORE-FEDERAL	LA00	995	842026	O	1958	GREEN CANYON BLK 379	OFFSHORE-FEDERAL	LA00	995	846379	O	2001
GRAND ISLE BLK 28	OFFSHORE-FEDERAL	LA00	995	842028	N	2002	GREEN CANYON BLK 382	OFFSHORE-FEDERAL	LA00	995	846382	OA	2002
GRAND ISLE BLK 29	OFFSHORE-FEDERAL	LA00	995	842029	O	1957	GREEN CANYON BLK 39	OFFSHORE-FEDERAL	LA00	995	846039	O	1984
GRAND ISLE BLK 30	OFFSHORE-FEDERAL	LA00	995	842030	N	1999	GREEN CANYON BLK 4	OFFSHORE-FEDERAL	LA00	995	846004	O	1986
GRAND ISLE BLK 31	OFFSHORE-FEDERAL	LA00	995	842031	N	1999	GREEN CANYON BLK 416	OFFSHORE-FEDERAL	LA00	995	846416	OA	1998
GRAND ISLE BLK 31	OFFSHORE-FEDERAL	LA00	995	842031	N	1999	GREEN CANYON BLK 45	OFFSHORE-FEDERAL	LA00	995	846045	O	1988
GRAND ISLE BLK 32	OFFSHORE-FEDERAL	LA00	995	842032	1999		GREEN CANYON BLK 461	OFFSHORE-FEDERAL	LA00	995	846461	1988	
GRAND ISLE BLK 33	OFFSHORE-FEDERAL	LA00	995	842033	N	1966	GREEN CANYON BLK 463	OFFSHORE-FEDERAL	LA00	995	846463	1988	
GRAND ISLE BLK 34	OFFSHORE-FEDERAL	LA00	995	842034	ON	1970	GREEN CANYON BLK 472	OFFSHORE-FEDERAL	LA00	995	846472	N	1989
GRAND ISLE BLK 37	OFFSHORE-FEDERAL	LA00	995	842037	1970		GREEN CANYON BLK 473	OFFSHORE-FEDERAL	LA00	995	846473	N	1992
GRAND ISLE BLK 38	OFFSHORE-FEDERAL	LA00	995	842038	1970		GREEN CANYON BLK 48	OFFSHORE-FEDERAL	LA00	995	846048	O	2001
GRAND ISLE BLK 39	OFFSHORE-FEDERAL	LA00	995	842039	1970		GREEN CANYON BLK 50	OFFSHORE-FEDERAL	LA00	995	846050	ON	1990
GRAND ISLE BLK 40	OFFSHORE-FEDERAL	LA00	995	842040	1970		GREEN CANYON BLK 505	OFFSHORE-FEDERAL	LA00	995	846505	1990	
GRAND ISLE BLK 41	OFFSHORE-FEDERAL	LA00	995	842041	ON	1964	GREEN CANYON BLK 506	OFFSHORE-FEDERAL	LA00	995	846506	O	1995
GRAND ISLE BLK 42	OFFSHORE-FEDERAL	LA00	995	842042	1964		GREEN CANYON BLK 507	OFFSHORE-FEDERAL	LA00	995	846507	N	2001
GRAND ISLE BLK 43	OFFSHORE-FEDERAL	LA00	995	842043	ONA	1956	GREEN CANYON BLK 512	OFFSHORE-FEDERAL	LA00	995	846512	N	2001
GRAND ISLE BLK 44	OFFSHORE-FEDERAL	LA00	995	842044	1956		GREEN CANYON BLK 516	OFFSHORE-FEDERAL	LA00	995	846516	N	2002
GRAND ISLE BLK 45	OFFSHORE-FEDERAL	LA00	995	842045	N	1972	GREEN CANYON BLK 518	OFFSHORE-FEDERAL	LA00	995	846518	O	1999
GRAND ISLE BLK 46	OFFSHORE-FEDERAL	LA00	995	842046	1972		GREEN CANYON BLK 52	OFFSHORE-FEDERAL	LA00	995	846052	ON	1984
GRAND ISLE BLK 47	OFFSHORE-FEDERAL	LA00	995	842047	ON	1955	GREEN CANYON BLK 53	OFFSHORE-FEDERAL	LA00	995	846053	ON	1984
GRAND ISLE BLK 48	OFFSHORE-FEDERAL	LA00	995	842048	1955		GREEN CANYON BLK 562	OFFSHORE-FEDERAL	LA00	995	846562	OA	1999
GRAND ISLE BLK 49	OFFSHORE-FEDERAL	LA00	995	842049	1955		GREEN CANYON BLK 58	OFFSHORE-FEDERAL	LA00	995	846058	O	1985
GRAND ISLE BLK 51	OFFSHORE-FEDERAL	LA00	995	842051	1955		GREEN CANYON BLK 6	OFFSHORE-FEDERAL	LA00	995	846006	ON	1985
GRAND ISLE BLK 52	OFFSHORE-FEDERAL	LA00	995	842052	1955		GREEN CANYON BLK 60	OFFSHORE-FEDERAL	LA00	995	846060	O	1984
GRAND ISLE BLK 53	OFFSHORE-FEDERAL	LA00	995	842053	1955		GREEN CANYON BLK 608	OFFSHORE-FEDERAL	LA00	995	846608	OA	2000
GRAND ISLE BLK 55	OFFSHORE-FEDERAL	LA00	995	842055	O	1991	GREEN CANYON BLK 64	OFFSHORE-FEDERAL	LA00	995	846064	O	1985
GRAND ISLE BLK 58	OFFSHORE-FEDERAL	LA00	995	842058	1991		GREEN CANYON BLK 644	OFFSHORE-FEDERAL	LA00	995	846644	OA	1999
GRAND ISLE BLK 62	OFFSHORE-FEDERAL	LA00	995	842062	N	1972	GREEN CANYON BLK 645	OFFSHORE-FEDERAL	LA00	995	846645	O	2005
GRAND ISLE BLK 63	OFFSHORE-FEDERAL	LA00	995	842063	1972		GREEN CANYON BLK 646	OFFSHORE-FEDERAL	LA00	995	846646	O	2004
GRAND ISLE BLK 65	OFFSHORE-FEDERAL	LA00	995	842065	N	1996	GREEN CANYON BLK 65	OFFSHORE-FEDERAL	LA00	995	846065	O	1983
GRAND ISLE BLK 68	OFFSHORE-FEDERAL	LA00	995	842068	N	1998	GREEN CANYON BLK 652	OFFSHORE-FEDERAL	LA00	995	846652	1983	
GRAND ISLE BLK 72	OFFSHORE-FEDERAL	LA00	995	842072	N	1966	GREEN CANYON BLK 654	OFFSHORE-FEDERAL	LA00	995	846654	1983	
GRAND ISLE BLK 73	OFFSHORE-FEDERAL	LA00	995	842073	N	1966	GREEN CANYON BLK 66	OFFSHORE-FEDERAL	LA00	995	846066	O	1988
GRAND ISLE BLK 75	OFFSHORE-FEDERAL	LA00	995	842075	N	1978	GREEN CANYON BLK 679	OFFSHORE-FEDERAL	LA00	995	846679	OA	2001
GRAND ISLE BLK 76	OFFSHORE-FEDERAL	LA00	995	842076	N	1972	GREEN CANYON BLK 680	OFFSHORE-FEDERAL	LA00	995	846680	OA	2001
GRAND ISLE BLK 77	OFFSHORE-FEDERAL	LA00	995	842077	N	1972	GREEN CANYON BLK 69	OFFSHORE-FEDERAL	LA00	995	846069	N	1984
GRAND ISLE BLK 78	OFFSHORE-FEDERAL	LA00	995	842078	N	1973	GREEN CANYON BLK 691	OFFSHORE-FEDERAL	LA00	995	846691	N	1996
GRAND ISLE BLK 79	OFFSHORE-FEDERAL	LA00	995	842079	N	1988	GREEN CANYON BLK 699	OFFSHORE-FEDERAL	LA00	995	846699	OA	1998
GRAND ISLE BLK 81	OFFSHORE-FEDERAL	LA00	995	842081	ON	1965	GREEN CANYON BLK 70	OFFSHORE-FEDERAL	LA00	995	846070	O	1984
GRAND ISLE BLK 82	OFFSHORE-FEDERAL	LA00	995	842082	ON	1965	GREEN CANYON BLK 72	OFFSHORE-FEDERAL	LA00	995	846072	ON	1985
GRAND ISLE BLK 83	OFFSHORE-FEDERAL	LA00	995	842083	1965		GREEN CANYON BLK 73	OFFSHORE-FEDERAL	LA00	995	846073	ONA	1984
GRAND ISLE BLK 85	OFFSHORE-FEDERAL	LA00	995</										

FEDERAL OFFSHORE - LOUISIANA

Field Name	County Name	State Sub	Co Code	Field Code	Field Type	Disc Year	Field Name	County Name	State Sub	Co Code	Field Code	Field Type	Disc Year
MAIN PASS BLK 115	OFFSHORE-FEDERAL	LA00	995	866115	N	1976	MAIN PASS EA BLK 226	OFFSHORE-FEDERAL	LA00	995	868226	N	1997
MAIN PASS BLK 116	OFFSHORE-FEDERAL	LA00	995	866116	N	1980	MAIN PASS EA BLK 227	OFFSHORE-FEDERAL	LA00	995	868227	N	1987
MAIN PASS BLK 117	OFFSHORE-FEDERAL	LA00	995	866117	N	1986	MAIN PASS EA BLK 234	OFFSHORE-FEDERAL	LA00	995	868234	N	1992
MAIN PASS BLK 119	OFFSHORE-FEDERAL	LA00	995	866119	N	1977	MAIN PASS EA BLK 236	OFFSHORE-FEDERAL	LA00	995	868236	N	1997
MAIN PASS BLK 120	OFFSHORE-FEDERAL	LA00	995	866120	N	1977	MAIN PASS EA BLK 237	OFFSHORE-FEDERAL	LA00	995	868237	N	1997
MAIN PASS BLK 121	OFFSHORE-FEDERAL	LA00	995	866121	N	1981	MAIN PASS EA BLK 242	OFFSHORE-FEDERAL	LA00	995	868242	N	1994
MAIN PASS BLK 122	OFFSHORE-FEDERAL	LA00	995	866122	N	1981	MAIN PASS EA BLK 243	OFFSHORE-FEDERAL	LA00	995	868243	N	1986
MAIN PASS BLK 123	OFFSHORE-FEDERAL	LA00	995	866123	O	1993	MAIN PASS EA BLK 244	OFFSHORE-FEDERAL	LA00	995	868244	N	1988
MAIN PASS BLK 124	OFFSHORE-FEDERAL	LA00	995	866124	N	1987	MAIN PASS EA BLK 245	OFFSHORE-FEDERAL	LA00	995	868245	N	1989
MAIN PASS BLK 125	OFFSHORE-FEDERAL	LA00	995	866125	N	1986	MAIN PASS EA BLK 249	OFFSHORE-FEDERAL	LA00	995	868249	N	1996
MAIN PASS BLK 126	OFFSHORE-FEDERAL	LA00	995	866126	N	1985	MAIN PASS EA BLK 249	OFFSHORE-FEDERAL	LA00	995	868249	N	1996
MAIN PASS BLK 127	OFFSHORE-FEDERAL	LA00	995	866127	N	1965	MAIN PASS EA BLK 250	OFFSHORE-FEDERAL	LA00	995	868250	N	1997
MAIN PASS BLK 128	OFFSHORE-FEDERAL	LA00	995	866128	N	1961	MAIN PASS EA BLK 251	OFFSHORE-FEDERAL	LA00	995	868251	N	1992
MAIN PASS BLK 129	OFFSHORE-FEDERAL	LA00	995	866129	N	1961	MAIN PASS EA BLK 252	OFFSHORE-FEDERAL	LA00	995	868252	N	1986
MAIN PASS BLK 131	OFFSHORE-FEDERAL	LA00	995	866131	N	1996	MAIN PASS EA BLK 253	OFFSHORE-FEDERAL	LA00	995	868253	ON	1972
MAIN PASS BLK 132	OFFSHORE-FEDERAL	LA00	995	866132	N	1996	MAIN PASS EA BLK 254	OFFSHORE-FEDERAL	LA00	995	868254	O	1973
MAIN PASS BLK 133	OFFSHORE-FEDERAL	LA00	995	866133	ONA	1970	MAIN PASS EA BLK 255	OFFSHORE-FEDERAL	LA00	995	868255	N	1990
MAIN PASS BLK 138	OFFSHORE-FEDERAL	LA00	995	866138	OA	1984	MAIN PASS EA BLK 256	OFFSHORE-FEDERAL	LA00	995	868256	N	1998
MAIN PASS BLK 139	OFFSHORE-FEDERAL	LA00	995	866139	N	1988	MAIN PASS EA BLK 259	OFFSHORE-FEDERAL	LA00	995	868259	N	1990
MAIN PASS BLK 140	OFFSHORE-FEDERAL	LA00	995	866140	OA	1972	MAIN PASS EA BLK 260	OFFSHORE-FEDERAL	LA00	995	868260	N	1996
MAIN PASS BLK 141	OFFSHORE-FEDERAL	LA00	995	866141	O	1993	MAIN PASS EA BLK 261	OFFSHORE-FEDERAL	LA00	995	868261	O	1996
MAIN PASS BLK 142	OFFSHORE-FEDERAL	LA00	995	866142	N	1993	MAIN PASS EA BLK 262	OFFSHORE-FEDERAL	LA00	995	868262	N	1996
MAIN PASS BLK 144	OFFSHORE-FEDERAL	LA00	995	866144	ONA	1967	MAIN PASS EA BLK 263	OFFSHORE-FEDERAL	LA00	995	868263	N	2003
MAIN PASS BLK 145	OFFSHORE-FEDERAL	LA00	995	866145	N	1985	MAIN PASS EA BLK 263	OFFSHORE-FEDERAL	LA00	995	868263	N	2003
MAIN PASS BLK 147	OFFSHORE-FEDERAL	LA00	995	866147	OA	1974	MAIN PASS EA BLK 264	OFFSHORE-FEDERAL	LA00	995	868264	N	1984
MAIN PASS BLK 148	OFFSHORE-FEDERAL	LA00	995	866148	ONA	1979	MAIN PASS EA BLK 265	OFFSHORE-FEDERAL	LA00	995	868265	N	1984
MAIN PASS BLK 149	OFFSHORE-FEDERAL	LA00	995	866149	N	1994	MAIN PASS EA BLK 266	OFFSHORE-FEDERAL	LA00	995	868266	N	1984
MAIN PASS BLK 150	OFFSHORE-FEDERAL	LA00	995	866150	O	2001	MAIN PASS EA BLK 267	OFFSHORE-FEDERAL	LA00	995	868267	N	2000
MAIN PASS BLK 151	OFFSHORE-FEDERAL	LA00	995	866151	ONA	1979	MAIN PASS EA BLK 270	OFFSHORE-FEDERAL	LA00	995	868270	N	2003
MAIN PASS BLK 152	OFFSHORE-FEDERAL	LA00	995	866152	N	1979	MAIN PASS EA BLK 273	OFFSHORE-FEDERAL	LA00	995	868273	ON	1968
MAIN PASS BLK 153	OFFSHORE-FEDERAL	LA00	995	866153	N	1979	MAIN PASS EA BLK 275	OFFSHORE-FEDERAL	LA00	995	868275	N	2001
MAIN PASS BLK 18	OFFSHORE-FEDERAL	LA00	995	866018	N	1971	MAIN PASS EA BLK 276	OFFSHORE-FEDERAL	LA00	995	868276	OA	2003
MAIN PASS BLK 18	OFFSHORE-FEDERAL	LA00	995	866018	O	2002	MAIN PASS EA BLK 277	OFFSHORE-FEDERAL	LA00	995	868277	N	2000
MAIN PASS BLK 19	OFFSHORE-FEDERAL	LA00	995	866019	N	1968	MAIN PASS EA BLK 279	OFFSHORE-FEDERAL	LA00	995	868279	N	1998
MAIN PASS BLK 20	OFFSHORE-FEDERAL	LA00	995	866020	ON	2001	MAIN PASS EA BLK 280	OFFSHORE-FEDERAL	LA00	995	868280	N	1998
MAIN PASS BLK 29	OFFSHORE-FEDERAL	LA00	995	866029	N	1982	MAIN PASS EA BLK 281	OFFSHORE-FEDERAL	LA00	995	868281	N	1994
MAIN PASS BLK 30	OFFSHORE-FEDERAL	LA00	995	866030	OA	1984	MAIN PASS EA BLK 281	OFFSHORE-FEDERAL	LA00	995	868281	N	1994
MAIN PASS BLK 37	OFFSHORE-FEDERAL	LA00	995	866037	OA	1981	MAIN PASS EA BLK 282	OFFSHORE-FEDERAL	LA00	995	868282	N	1999
MAIN PASS BLK 38	OFFSHORE-FEDERAL	LA00	995	866038	N	1981	MAIN PASS SA BLK 283	OFFSHORE-FEDERAL	LA00	995	870283	O	1997
MAIN PASS BLK 39	OFFSHORE-FEDERAL	LA00	995	866039	N	1984	MAIN PASS SA BLK 284	OFFSHORE-FEDERAL	LA00	995	870284	O	1997
MAIN PASS BLK 40	OFFSHORE-FEDERAL	LA00	995	866040	N	1984	MAIN PASS SA BLK 286	OFFSHORE-FEDERAL	LA00	995	870286	N	2003
MAIN PASS BLK 41	OFFSHORE-FEDERAL	LA00	995	866041	ONA	1956	MAIN PASS SA BLK 287	OFFSHORE-FEDERAL	LA00	995	870287	OA	2003
MAIN PASS BLK 42	OFFSHORE-FEDERAL	LA00	995	866042	N	1956	MAIN PASS SA BLK 288	OFFSHORE-FEDERAL	LA00	995	870288	OA	1967
MAIN PASS BLK 43	OFFSHORE-FEDERAL	LA00	995	866043	N	1956	MAIN PASS SA BLK 289	OFFSHORE-FEDERAL	LA00	995	870289	N	1967
MAIN PASS BLK 44	OFFSHORE-FEDERAL	LA00	995	866044	N	1956	MAIN PASS SA BLK 290	OFFSHORE-FEDERAL	LA00	995	870290	ONA	1967
MAIN PASS BLK 54	OFFSHORE-FEDERAL	LA00	995	866054	N	1956	MAIN PASS SA BLK 291	OFFSHORE-FEDERAL	LA00	995	870291	N	1991
MAIN PASS BLK 56	OFFSHORE-FEDERAL	LA00	995	866056	N	1986	MAIN PASS SA BLK 292	OFFSHORE-FEDERAL	LA00	995	870292	O	1994
MAIN PASS BLK 57	OFFSHORE-FEDERAL	LA00	995	866057	O	1957	MAIN PASS SA BLK 293	OFFSHORE-FEDERAL	LA00	995	870293	OA	1969
MAIN PASS BLK 57	OFFSHORE-FEDERAL	LA00	995	866057	O	1957	MAIN PASS SA BLK 295	OFFSHORE-FEDERAL	LA00	995	870295	ON	1996
MAIN PASS BLK 58	OFFSHORE-FEDERAL	LA00	995	866058	N	1957	MAIN PASS SA BLK 296	OFFSHORE-FEDERAL	LA00	995	870296	O	1983
MAIN PASS BLK 59	OFFSHORE-FEDERAL	LA00	995	866059	O	1983	MAIN PASS SA BLK 297	OFFSHORE-FEDERAL	LA00	995	870297	O	1983
MAIN PASS BLK 6	OFFSHORE-FEDERAL	LA00	995	866060	ONA	1962	MAIN PASS SA BLK 298	OFFSHORE-FEDERAL	LA00	995	870298	N	1983
MAIN PASS BLK 60	OFFSHORE-FEDERAL	LA00	995	866060	OA	2002	MAIN PASS SA BLK 299	OFFSHORE-FEDERAL	LA00	995	870299	ON	1967
MAIN PASS BLK 61	OFFSHORE-FEDERAL	LA00	995	866061	OA	2001	MAIN PASS SA BLK 300	OFFSHORE-FEDERAL	LA00	995	870300	N	1967
MAIN PASS BLK 62	OFFSHORE-FEDERAL	LA00	995	866062	ON	1997	MAIN PASS SA BLK 301	OFFSHORE-FEDERAL	LA00	995	870301	N	1967
MAIN PASS BLK 63	OFFSHORE-FEDERAL	LA00	995	866063	N	2000	MAIN PASS SA BLK 302	OFFSHORE-FEDERAL	LA00	995	870302	N	1967
MAIN PASS BLK 64	OFFSHORE-FEDERAL	LA00	995	866064	O	1982	MAIN PASS SA BLK 303	OFFSHORE-FEDERAL	LA00	995	870303	O	1983
MAIN PASS BLK 65	OFFSHORE-FEDERAL	LA00	995	866065	O	1984	MAIN PASS SA BLK 303	OFFSHORE-FEDERAL	LA00	995	870303	O	1983
MAIN PASS BLK 68	OFFSHORE-FEDERAL	LA00	995	866068	N	1988	MAIN PASS SA BLK 304	OFFSHORE-FEDERAL	LA00	995	870304	O	1983
MAIN PASS BLK 69	OFFSHORE-FEDERAL	LA00	995	866069	ONA	1948	MAIN PASS SA BLK 304	OFFSHORE-FEDERAL	LA00	995	870304	O	1983
MAIN PASS BLK 7	OFFSHORE-FEDERAL	LA00	995	866007	N	1948	MAIN PASS SA BLK 305	OFFSHORE-FEDERAL	LA00	995	870305	O	1969
MAIN PASS BLK 70	OFFSHORE-FEDERAL	LA00	995	866070	N	1995	MAIN PASS SA BLK 306	OFFSHORE-FEDERAL	LA00	995	870306	ONA	1969
MAIN PASS BLK 72	OFFSHORE-FEDERAL	LA00	995	866072	ONA	1975	MAIN PASS SA BLK 308	OFFSHORE-FEDERAL	LA00	995	870308	N	1983
MAIN PASS BLK 73	OFFSHORE-FEDERAL	LA00	995	866073	ONA	1975	MAIN PASS SA BLK 309	OFFSHORE-FEDERAL	LA00	995	870309	O	1992
MAIN PASS BLK 74	OFFSHORE-FEDERAL	LA00	995	866074	ONA	1977	MAIN PASS SA BLK 310	OFFSHORE-FEDERAL	LA00	995	870310	O	1981
MAIN PASS BLK 74	OFFSHORE-FEDERAL	LA00	995	866074	ONA	1977	MAIN PASS SA BLK 311	OFFSHORE-FEDERAL	LA00	995	870311	ONA	1977
MAIN PASS BLK 77	OFFSHORE-FEDERAL	LA00	995	866077	O	1982	MAIN PASS SA BLK 312	OFFSHORE-FEDERAL	LA00	995	870312	N	1977
MAIN PASS BLK 78	OFFSHORE-FEDERAL	LA00	995	866078	O	1986	MAIN PASS SA BLK 313	OFFSHORE-FEDERAL	LA00	995	870313	N	1977
MAIN PASS BLK 86	OFFSHORE-FEDERAL	LA00	995	866086	N	2001	MAIN PASS SA BLK 315	OFFSHORE-FEDERAL	LA00	995	870315	O	1987
MAIN PASS BLK 88	OFFSHORE-FEDERAL	LA00	995	866088	N	2004	MISSISSIPPI CANYON BLK 108	OFFSHORE-FEDERAL	LA00	995	874108	O	1993
MAIN PASS BLK 89	OFFSHORE-FEDERAL	LA00	995	866089	N	1986	MISSISSIPPI CANYON BLK 109	OFFSHORE-FEDERAL	LA00	995	874109	O	1982
MAIN PASS BLK 90	OFFSHORE-FEDERAL	LA00	995	866090	N	1974	MISSISSIPPI CANYON BLK 110	OFFSHORE-FEDERAL	LA00	995	874110	OA	1984
MAIN PASS BLK 91	OFFSHORE-FEDERAL	LA00	995	866091	N	1974	MISSISSIPPI CANYON BLK 113	OFFSHORE-FEDERAL	LA00	995	874113	O	1976
MAIN PASS BLK 92	OFFSHORE-FEDERAL	LA00	995	866092	N	1964	MISSISSIPPI CANYON BLK 126	OFFSHORE-FEDERAL	LA00	995	874126	OA	2000
MAIN PASS BLK 93	OFFSHORE-FEDERAL	LA00	995	866093	N	1969	MISSISSIPPI CANYON BLK 127	OFFSHORE-FEDERAL	LA00	995	874127	OA	2000
MAIN PASS BLK 94	OFFSHORE-FEDERAL	LA00	995	866094	ON	1988	MISSISSIPPI CANYON BLK 129	OFFSHORE-FEDERAL	LA00	995	874129	O	1997
MAIN PASS BLK 94	OFFSHORE-FEDERAL	LA00	995	866094	ON	1988	MISSISSIPPI CANYON BLK 147	OFFSHORE-FEDERAL	LA00	995	874147	N	1997
MAIN PASS BLK 95	OFFSHORE-FEDERAL	LA00	995	866095	N	1969	MISSISSIPPI CANYON BLK 148	OFFSHORE-FEDERAL	LA00	995	874148	N	1975
MAIN PASS BLK 96	OFFSHORE-FEDERAL	LA00	995	866096	ON	1969	MISSISSIPPI CANYON BLK 149	OFFSHORE-FEDERAL	LA00	995	874149	N	1982
MAIN PASS BLK 98	OFFSHORE-FEDERAL	LA00	995	866098	N	1984	MISSISSIPPI CANYON BLK 149	OFFSHORE-FEDERAL	LA00	995	874149	N	1982
MAIN PASS BLK 99	OFFSHORE-FEDERAL	LA00	995	866099	N	1989	MISSISSIPPI CANYON BLK 150	OFFSHORE-FEDERAL	LA00	995	874150	ONA	1977
MAIN PASS EA BLK 154	OFFSHORE-FEDERAL	LA00	995	868154	N	1992	MISSISSIPPI CANYON BLK 151	OFFSHORE-FEDERAL	LA00	995	874151	ONA	1977
MAIN PASS EA BLK 159	OFFSHORE-FEDERAL	LA00	995	868159	N	1988	MISSISSIPPI CANYON BLK 161	OFFSHORE-FEDERAL	LA00	995	874161	N	2005
MAIN PASS EA BLK 160	OFFSHORE-FEDERAL	LA00	995	868160	N	1984	MISSISSIPPI CANYON BLK 162	OFFSHORE-FEDERAL	LA00	995	874162	O	1994
MAIN PASS EA BLK 161	OFFSHORE-FEDERAL	LA00	995	868161	N	1984	MISSISSIPPI CANYON BLK 167	OFFSHORE-FEDERAL	LA00	995	874167	O	2001
MAIN PASS EA BLK 162	OFFSHORE-FEDERAL	LA00	995	868162	N	1998	MISSISSIPPI CANYON BLK 173	OFFSHORE-FEDERAL	LA00	995	874173	N	2002
MAIN PASS EA BLK 163	OFFSHORE-FEDERAL	LA00	995	868163	N	1984	MISSISSIPPI CANYON BLK 192	OFFSHORE-FEDERAL	LA00	995	874192	N	1975
MAIN PASS EA BLK 164	OFFSHORE-FEDERAL	LA00	995	868164	N	1987	MISSISSIPPI CANYON BLK 193	OFFSHORE-FEDERAL	LA00	995	874193	N	1975
MAIN PASS EA BLK 165	OFFSHORE-FEDERAL	LA00	995	868165	N	1987	MISSISSIPPI CANYON BLK 194	OFFSHORE-FEDERAL	LA00	995	874194	N</	

FEDERAL OFFSHORE - LOUISIANA

Field Name	County Name	State Sub	Co Code	Field Code	Field Disc Type Year	Field Name	County Name	State Sub	Co Code	Field Code	Field Disc Type Year
MISSISSIPPI CANYON BLK 305	OFFSHORE-FEDERAL	LA00	995	874305	N 1999	SHIP SHOAL BLK 113A	OFFSHORE-FEDERAL	LA00	995	896113	N 1979
MISSISSIPPI CANYON BLK 311	OFFSHORE-FEDERAL	LA00	995	874311	ONA 1975	SHIP SHOAL BLK 114	OFFSHORE-FEDERAL	LA00	995	894114	N 1979
MISSISSIPPI CANYON BLK 312	OFFSHORE-FEDERAL	LA00	995	874312	N 1975	SHIP SHOAL BLK 115	OFFSHORE-FEDERAL	LA00	995	894115	ON 1974
MISSISSIPPI CANYON BLK 321	OFFSHORE-FEDERAL	LA00	995	874321	N 1986	SHIP SHOAL BLK 117	OFFSHORE-FEDERAL	LA00	995	894117	N 1974
MISSISSIPPI CANYON BLK 322	OFFSHORE-FEDERAL	LA00	995	874322	N 2001	SHIP SHOAL BLK 118	OFFSHORE-FEDERAL	LA00	995	894118	N 1974
MISSISSIPPI CANYON BLK 323	OFFSHORE-FEDERAL	LA00	995	874323	N 1984	SHIP SHOAL BLK 119	OFFSHORE-FEDERAL	LA00	995	894119	N 1974
MISSISSIPPI CANYON BLK 324	OFFSHORE-FEDERAL	LA00	995	874324	O 1978	SHIP SHOAL BLK 120	OFFSHORE-FEDERAL	LA00	995	894120	N 1978
MISSISSIPPI CANYON BLK 325	OFFSHORE-FEDERAL	LA00	995	874325	O 1985	SHIP SHOAL BLK 120	OFFSHORE-FEDERAL	LA00	995	894120	N 1983
MISSISSIPPI CANYON BLK 348	OFFSHORE-FEDERAL	LA00	995	874348	N 1999	SHIP SHOAL BLK 126	OFFSHORE-FEDERAL	LA00	995	894126	N 1996
MISSISSIPPI CANYON BLK 354	OFFSHORE-FEDERAL	LA00	995	874354	O 1977	SHIP SHOAL BLK 128	OFFSHORE-FEDERAL	LA00	995	894128	O 1992
MISSISSIPPI CANYON BLK 355	OFFSHORE-FEDERAL	LA00	995	874355	N 1980	SHIP SHOAL BLK 129	OFFSHORE-FEDERAL	LA00	995	894129	O 1986
MISSISSIPPI CANYON BLK 357	OFFSHORE-FEDERAL	LA00	995	874357	O 1996	SHIP SHOAL BLK 13	OFFSHORE-FEDERAL	LA00	995	894013	N 1986
MISSISSIPPI CANYON BLK 365	OFFSHORE-FEDERAL	LA00	995	874365	N 1985	SHIP SHOAL BLK 130	OFFSHORE-FEDERAL	LA00	995	894130	N 1986
MISSISSIPPI CANYON BLK 383	OFFSHORE-FEDERAL	LA00	995	874383	O 1987	SHIP SHOAL BLK 133	OFFSHORE-FEDERAL	LA00	995	894133	N 1981
MISSISSIPPI CANYON BLK 397	OFFSHORE-FEDERAL	LA00	995	874397	N 1984	SHIP SHOAL BLK 134	OFFSHORE-FEDERAL	LA00	995	894134	N 2005
MISSISSIPPI CANYON BLK 398	OFFSHORE-FEDERAL	LA00	995	874398	N 1984	SHIP SHOAL BLK 135	OFFSHORE-FEDERAL	LA00	995	894135	N 1979
MISSISSIPPI CANYON BLK 399	OFFSHORE-FEDERAL	LA00	995	874399	O 1979	SHIP SHOAL BLK 136	OFFSHORE-FEDERAL	LA00	995	894136	N 1979
MISSISSIPPI CANYON BLK 400	OFFSHORE-FEDERAL	LA00	995	874400	O 1985	SHIP SHOAL BLK 139	OFFSHORE-FEDERAL	LA00	995	894139	ON 1957
MISSISSIPPI CANYON BLK 401	OFFSHORE-FEDERAL	LA00	995	874401	ONA 1988	SHIP SHOAL BLK 14	OFFSHORE-FEDERAL	LA00	995	894014	N 1957
MISSISSIPPI CANYON BLK 427	OFFSHORE-FEDERAL	LA00	995	874427	N 2005	SHIP SHOAL BLK 144	OFFSHORE-FEDERAL	LA00	995	894144	N 1969
MISSISSIPPI CANYON BLK 429	OFFSHORE-FEDERAL	LA00	995	874429	O 1995	SHIP SHOAL BLK 145	OFFSHORE-FEDERAL	LA00	995	894145	N 1969
MISSISSIPPI CANYON BLK 441	OFFSHORE-FEDERAL	LA00	995	874441	N 1986	SHIP SHOAL BLK 145	OFFSHORE-FEDERAL	LA00	995	894145	N 1969
MISSISSIPPI CANYON BLK 445	OFFSHORE-FEDERAL	LA00	995	874445	N 1992	SHIP SHOAL BLK 146	OFFSHORE-FEDERAL	LA00	995	894146	N 1981
MISSISSIPPI CANYON BLK 445	OFFSHORE-FEDERAL	LA00	995	874455	O 1986	SHIP SHOAL BLK 146	OFFSHORE-FEDERAL	LA00	995	894146	N 2003
MISSISSIPPI CANYON BLK 485	OFFSHORE-FEDERAL	LA00	995	874485	N 1991	SHIP SHOAL BLK 148	OFFSHORE-FEDERAL	LA00	995	894148	N 1995
MISSISSIPPI CANYON BLK 486	OFFSHORE-FEDERAL	LA00	995	874486	ON 1979	SHIP SHOAL BLK 149	OFFSHORE-FEDERAL	LA00	995	894149	N 1995
MISSISSIPPI CANYON BLK 487	OFFSHORE-FEDERAL	LA00	995	874487	N 1979	SHIP SHOAL BLK 15	OFFSHORE-FEDERAL	LA00	995	894015	ON 1981
MISSISSIPPI CANYON BLK 496	OFFSHORE-FEDERAL	LA00	995	874496	O 2001	SHIP SHOAL BLK 150	OFFSHORE-FEDERAL	LA00	995	894150	OA 1955
MISSISSIPPI CANYON BLK 502	OFFSHORE-FEDERAL	LA00	995	874502	OA 2000	SHIP SHOAL BLK 151	OFFSHORE-FEDERAL	LA00	995	894151	OA 1998
MISSISSIPPI CANYON BLK 506	OFFSHORE-FEDERAL	LA00	995	874506	N 2005	SHIP SHOAL BLK 153	OFFSHORE-FEDERAL	LA00	995	894153	ONA 1957
MISSISSIPPI CANYON BLK 508	OFFSHORE-FEDERAL	LA00	995	874508	N 2004	SHIP SHOAL BLK 154	OFFSHORE-FEDERAL	LA00	995	894154	ONA 1955
MISSISSIPPI CANYON BLK 509	OFFSHORE-FEDERAL	LA00	995	874509	OA 2001	SHIP SHOAL BLK 156	OFFSHORE-FEDERAL	LA00	995	894156	O 1992
MISSISSIPPI CANYON BLK 520	OFFSHORE-FEDERAL	LA00	995	874520	N 1997	SHIP SHOAL BLK 157	OFFSHORE-FEDERAL	LA00	995	894157	N 1992
MISSISSIPPI CANYON BLK 522	OFFSHORE-FEDERAL	LA00	995	874522	N 1989	SHIP SHOAL BLK 158	OFFSHORE-FEDERAL	LA00	995	894158	N 1960
MISSISSIPPI CANYON BLK 530	OFFSHORE-FEDERAL	LA00	995	874530	N 1979	SHIP SHOAL BLK 159	OFFSHORE-FEDERAL	LA00	995	894159	N 1995
MISSISSIPPI CANYON BLK 538	OFFSHORE-FEDERAL	LA00	995	874538	OA 2000	SHIP SHOAL BLK 16	OFFSHORE-FEDERAL	LA00	995	894016	N 1987
MISSISSIPPI CANYON BLK 546	OFFSHORE-FEDERAL	LA00	995	874546	OA 1986	SHIP SHOAL BLK 160	OFFSHORE-FEDERAL	LA00	995	894160	N 1989
MISSISSIPPI CANYON BLK 555	OFFSHORE-FEDERAL	LA00	995	874555	OA 2001	SHIP SHOAL BLK 165	OFFSHORE-FEDERAL	LA00	995	894165	N 1984
MISSISSIPPI CANYON BLK 582	OFFSHORE-FEDERAL	LA00	995	874582	OA 1998	SHIP SHOAL BLK 166	OFFSHORE-FEDERAL	LA00	995	894166	N 1984
MISSISSIPPI CANYON BLK 583	OFFSHORE-FEDERAL	LA00	995	874583	OA 2004	SHIP SHOAL BLK 167	OFFSHORE-FEDERAL	LA00	995	894167	ONA 1965
MISSISSIPPI CANYON BLK 607	OFFSHORE-FEDERAL	LA00	995	874607	N 1997	SHIP SHOAL BLK 168	OFFSHORE-FEDERAL	LA00	995	894168	N 1965
MISSISSIPPI CANYON BLK 608	OFFSHORE-FEDERAL	LA00	995	874608	N 2003	SHIP SHOAL BLK 169	OFFSHORE-FEDERAL	LA00	995	894169	ONA 1960
MISSISSIPPI CANYON BLK 613	OFFSHORE-FEDERAL	LA00	995	874613	N 2004	SHIP SHOAL BLK 170	OFFSHORE-FEDERAL	LA00	995	894170	N 1978
MISSISSIPPI CANYON BLK 63	OFFSHORE-FEDERAL	LA00	995	874063	2004	SHIP SHOAL BLK 171	OFFSHORE-FEDERAL	LA00	995	894171	O 1992
MISSISSIPPI CANYON BLK 65	OFFSHORE-FEDERAL	LA00	995	874065	O 1995	SHIP SHOAL BLK 173	OFFSHORE-FEDERAL	LA00	995	894173	ONA 1958
MISSISSIPPI CANYON BLK 657	OFFSHORE-FEDERAL	LA00	995	874657	O 1987	SHIP SHOAL BLK 175	OFFSHORE-FEDERAL	LA00	995	894175	O 1988
MISSISSIPPI CANYON BLK 66	OFFSHORE-FEDERAL	LA00	995	874066	N 2002	SHIP SHOAL BLK 176	OFFSHORE-FEDERAL	LA00	995	894176	ON 1956
MISSISSIPPI CANYON BLK 661	OFFSHORE-FEDERAL	LA00	995	874661	2002	SHIP SHOAL BLK 177	OFFSHORE-FEDERAL	LA00	995	894177	N 1956
MISSISSIPPI CANYON BLK 665	OFFSHORE-FEDERAL	LA00	995	874665	N 1987	SHIP SHOAL BLK 178	OFFSHORE-FEDERAL	LA00	995	894178	N 1984
MISSISSIPPI CANYON BLK 674	OFFSHORE-FEDERAL	LA00	995	874674	N 1996	SHIP SHOAL BLK 180	OFFSHORE-FEDERAL	LA00	995	894180	N 1993
MISSISSIPPI CANYON BLK 68	OFFSHORE-FEDERAL	LA00	995	874068	N 1975	SHIP SHOAL BLK 181	OFFSHORE-FEDERAL	LA00	995	894181	N 1980
MISSISSIPPI CANYON BLK 686	OFFSHORE-FEDERAL	LA00	995	874686	N 1997	SHIP SHOAL BLK 182	OFFSHORE-FEDERAL	LA00	995	894182	N 1967
MISSISSIPPI CANYON BLK 705	OFFSHORE-FEDERAL	LA00	995	874705	N 1995	SHIP SHOAL BLK 183	OFFSHORE-FEDERAL	LA00	995	894183	ON 1974
MISSISSIPPI CANYON BLK 709	OFFSHORE-FEDERAL	LA00	995	874709	N 1987	SHIP SHOAL BLK 184	OFFSHORE-FEDERAL	LA00	995	894184	ON 1984
MISSISSIPPI CANYON BLK 711	OFFSHORE-FEDERAL	LA00	995	874711	ON 1997	SHIP SHOAL BLK 186	OFFSHORE-FEDERAL	LA00	995	894186	N 1961
MISSISSIPPI CANYON BLK 718	OFFSHORE-FEDERAL	LA00	995	874718	O 1995	SHIP SHOAL BLK 187	OFFSHORE-FEDERAL	LA00	995	894187	N 1965
MISSISSIPPI CANYON BLK 72	OFFSHORE-FEDERAL	LA00	995	874072	O 1992	SHIP SHOAL BLK 188	OFFSHORE-FEDERAL	LA00	995	894188	N 1986
MISSISSIPPI CANYON BLK 728	OFFSHORE-FEDERAL	LA00	995	874728	OA 2002	SHIP SHOAL BLK 189	OFFSHORE-FEDERAL	LA00	995	894189	ON 1982
MISSISSIPPI CANYON BLK 730	OFFSHORE-FEDERAL	LA00	995	874730	N 1992	SHIP SHOAL BLK 190	OFFSHORE-FEDERAL	LA00	995	894190	N 1989
MISSISSIPPI CANYON BLK 731	OFFSHORE-FEDERAL	LA00	995	874731	N 1986	SHIP SHOAL BLK 191	OFFSHORE-FEDERAL	LA00	995	894191	N 1985
MISSISSIPPI CANYON BLK 734	OFFSHORE-FEDERAL	LA00	995	874734	N 1986	SHIP SHOAL BLK 193	OFFSHORE-FEDERAL	LA00	995	894193	ONA 1989
MISSISSIPPI CANYON BLK 751	OFFSHORE-FEDERAL	LA00	995	874751	OA 2002	SHIP SHOAL BLK 194	OFFSHORE-FEDERAL	LA00	995	894194	O 1997
MISSISSIPPI CANYON BLK 755	OFFSHORE-FEDERAL	LA00	995	874755	N 1986	SHIP SHOAL BLK 197	OFFSHORE-FEDERAL	LA00	995	894197	N 1991
MISSISSIPPI CANYON BLK 763	OFFSHORE-FEDERAL	LA00	995	874763	ON 1998	SHIP SHOAL BLK 198	OFFSHORE-FEDERAL	LA00	995	894198	N 1991
MISSISSIPPI CANYON BLK 764	OFFSHORE-FEDERAL	LA00	995	874764	ONA 1998	SHIP SHOAL BLK 199	OFFSHORE-FEDERAL	LA00	995	894199	N 1991
MISSISSIPPI CANYON BLK 765	OFFSHORE-FEDERAL	LA00	995	874765	O 2000	SHIP SHOAL BLK 201	OFFSHORE-FEDERAL	LA00	995	894201	O 1988
MISSISSIPPI CANYON BLK 766	OFFSHORE-FEDERAL	LA00	995	874766	O 2003	SHIP SHOAL BLK 202	OFFSHORE-FEDERAL	LA00	995	894202	O 1985
MISSISSIPPI CANYON BLK 771	OFFSHORE-FEDERAL	LA00	995	874771	OA 2004	SHIP SHOAL BLK 204	OFFSHORE-FEDERAL	LA00	995	894204	ON 1968
MISSISSIPPI CANYON BLK 772	OFFSHORE-FEDERAL	LA00	995	874772	OA 2002	SHIP SHOAL BLK 205	OFFSHORE-FEDERAL	LA00	995	894205	N 1971
MISSISSIPPI CANYON BLK 773	OFFSHORE-FEDERAL	LA00	995	874773	OA 1999	SHIP SHOAL BLK 206	OFFSHORE-FEDERAL	LA00	995	894206	N 1971
MISSISSIPPI CANYON BLK 778	OFFSHORE-FEDERAL	LA00	995	874778	O 1999	SHIP SHOAL BLK 207	OFFSHORE-FEDERAL	LA00	995	894207	ON 1967
MISSISSIPPI CANYON BLK 806	OFFSHORE-FEDERAL	LA00	995	874806	O 1992	SHIP SHOAL BLK 208	OFFSHORE-FEDERAL	LA00	995	894208	ON 1961
MISSISSIPPI CANYON BLK 807	OFFSHORE-FEDERAL	LA00	995	874807	ONA 1989	SHIP SHOAL BLK 209	OFFSHORE-FEDERAL	LA00	995	894209	N 1961
MISSISSIPPI CANYON BLK 809	OFFSHORE-FEDERAL	LA00	995	874809	O 1996	SHIP SHOAL BLK 210	OFFSHORE-FEDERAL	LA00	995	894210	ON 1986
MISSISSIPPI CANYON BLK 810	OFFSHORE-FEDERAL	LA00	995	874810	O 1996	SHIP SHOAL BLK 210	OFFSHORE-FEDERAL	LA00	995	894210	ON 1986
MISSISSIPPI CANYON BLK 837	OFFSHORE-FEDERAL	LA00	995	874837	N 2000	SHIP SHOAL BLK 214	OFFSHORE-FEDERAL	LA00	995	894214	N 1986
MISSISSIPPI CANYON BLK 84	OFFSHORE-FEDERAL	LA00	995	874084	O 1993	SHIP SHOAL BLK 215	OFFSHORE-FEDERAL	LA00	995	894215	N 1986
MISSISSIPPI CANYON BLK 849	OFFSHORE-FEDERAL	LA00	995	874849	OA 2002	SHIP SHOAL BLK 216	OFFSHORE-FEDERAL	LA00	995	894216	O 1968
MISSISSIPPI CANYON BLK 85	OFFSHORE-FEDERAL	LA00	995	874085	OA 1997	SHIP SHOAL BLK 217	OFFSHORE-FEDERAL	LA00	995	894217	O 1964
MISSISSIPPI CANYON BLK 853	OFFSHORE-FEDERAL	LA00	995	874853	OA 2000	SHIP SHOAL BLK 218	OFFSHORE-FEDERAL	LA00	995	894218	N 1964
MISSISSIPPI CANYON BLK 854	OFFSHORE-FEDERAL	LA00	995	874854	O 1992	SHIP SHOAL BLK 219	OFFSHORE-FEDERAL	LA00	995	894219	O 1971
MISSISSIPPI CANYON BLK 890	OFFSHORE-FEDERAL	LA00	995	874890	1992	SHIP SHOAL BLK 220	OFFSHORE-FEDERAL	LA00	995	894220	N 1996
MISSISSIPPI CANYON BLK 898	OFFSHORE-FEDERAL	LA00	995	874898	OA 1998	SHIP SHOAL BLK 222	OFFSHORE-FEDERAL	LA00	995	894222	ONA 1968
MISSISSIPPI CANYON BLK 899	OFFSHORE-FEDERAL	LA00	995	874899	OA 1998	SHIP SHOAL BLK 223	OFFSHORE-FEDERAL	LA00	995	894223	N 1968
MISSISSIPPI CANYON BLK 929	OFFSHORE-FEDERAL	LA00	995	874929	N 1987	SHIP SHOAL BLK 224	OFFSHORE-FEDERAL	LA00	995	894224	N 1968
MISSISSIPPI CANYON BLK 934	OFFSHORE-FEDERAL	LA00	995	874934	O 1995	SHIP SHOAL BLK 225	OFFSHORE-FEDERAL	LA00	995	894225	N 1968
MISSISSIPPI CANYON BLK 935	OFFSHORE-FEDERAL	LA00	995	874935	O 1994	SHIP SHOAL BLK 225	OFFSHORE-FEDERAL	LA00	995	894225	N 1968
MISSISSIPPI CANYON BLK 941	OFFSHORE-FEDERAL	LA00	995	874941	O 1999	SHIP SHOAL BLK 227	OFFSHORE-FEDERAL	LA00	995	894227	O 1994
MISSISSIPPI CANYON BLK 942	OFFSHORE-FEDERAL	LA00	995	874942	O 1999	SHIP SHOAL BLK 229	OFFSHORE-FEDERAL	LA00	995	894229	OA 1964
MISSISSIPPI CANYON BLK 961	OFFSHORE-FEDERAL	LA00	995	874961	N 2005	SHIP SHOAL BLK 230	OFFSHORE-FEDERAL	LA00	995	894230	ONA 1962
SABINE PASS BLK 10	OFFSHORE-FEDERAL	LA00	995	890010	N 1979	SHIP SHOAL BLK 232	OFFSHORE-FEDERAL	LA00	995	894232	N 1981
SABINE PASS BLK 11	OFFSHORE-FEDERAL	LA00	995	890011							

FEDERAL OFFSHORE - LOUISIANA

Field Name	County Name	State Sub	Co Code	Field Code	Field Disc Type Year	Field Name	County Name	State Sub	Co Code	Field Code	Field Disc Type Year
SOUTH TIBALIER BLK 53	OFFSHORE-FEDERAL	LA00	995	919053	1950	VERMILION BLK 156	OFFSHORE-FEDERAL	LA00	995	929156	N 1975
SOUTH TIBALIER BLK 53	OFFSHORE-FEDERAL	LA00	995	919053	1950	VERMILION BLK 159	OFFSHORE-FEDERAL	LA00	995	929159	N 1976
SOUTH TIBALIER BLK 54	OFFSHORE-FEDERAL	LA00	995	919054	ON 1955	VERMILION BLK 160	OFFSHORE-FEDERAL	LA00	995	929160	N 1991
SOUTH TIBALIER BLK 55	OFFSHORE-FEDERAL	LA00	995	919055	1955	VERMILION BLK 161	OFFSHORE-FEDERAL	LA00	995	929161	N 1991
SOUTH TIBALIER BLK 59	OFFSHORE-FEDERAL	LA00	995	919059	N 1979	VERMILION BLK 162	OFFSHORE-FEDERAL	LA00	995	929162	N 1962
SOUTH TIBALIER BLK 63	OFFSHORE-FEDERAL	LA00	995	919063	1979	VERMILION BLK 164	OFFSHORE-FEDERAL	LA00	995	929164	ON 1957
SOUTH TIBALIER BLK 66	OFFSHORE-FEDERAL	LA00	995	919066	1979	VERMILION BLK 165	OFFSHORE-FEDERAL	LA00	995	929165	N 1989
SOUTH TIBALIER BLK 67	OFFSHORE-FEDERAL	LA00	995	919067	1979	VERMILION BLK 167	OFFSHORE-FEDERAL	LA00	995	929167	O 1986
SOUTH TIBALIER BLK 68	OFFSHORE-FEDERAL	LA00	995	919068	N 1992	VERMILION BLK 171	OFFSHORE-FEDERAL	LA00	995	929171	ONA 1965
SOUTH TIBALIER BLK 71	OFFSHORE-FEDERAL	LA00	995	919071	ON 1999	VERMILION BLK 172	OFFSHORE-FEDERAL	LA00	995	929172	ON 1965
SOUTH TIBALIER BLK 72	OFFSHORE-FEDERAL	LA00	995	919072	N 1999	VERMILION BLK 175	OFFSHORE-FEDERAL	LA00	995	929175	N 1991
SOUTH TIBALIER BLK 75	OFFSHORE-FEDERAL	LA00	995	919075	N 1986	VERMILION BLK 178	OFFSHORE-FEDERAL	LA00	995	929178	N 1959
SOUTH TIBALIER BLK 76	OFFSHORE-FEDERAL	LA00	995	919076	N 1984	VERMILION BLK 179	OFFSHORE-FEDERAL	LA00	995	929179	N 1959
SOUTH TIBALIER BLK 77	OFFSHORE-FEDERAL	LA00	995	919077	N 1984	VERMILION BLK 182	OFFSHORE-FEDERAL	LA00	995	929182	ON 1971
SOUTH TIBALIER BLK 86	OFFSHORE-FEDERAL	LA00	995	919086	ONA 1956	VERMILION BLK 186	OFFSHORE-FEDERAL	LA00	995	929186	N 1988
SOUTH TIBALIER BLK 87	OFFSHORE-FEDERAL	LA00	995	919087	1956	VERMILION BLK 187	OFFSHORE-FEDERAL	LA00	995	929187	N 1987
SOUTH TIBALIER BLK 99	OFFSHORE-FEDERAL	LA00	995	919099	N 1994	VERMILION BLK 189	OFFSHORE-FEDERAL	LA00	995	929189	N 1964
SOUTH TIBALIER SA BLK 209	OFFSHORE-FEDERAL	LA00	995	921209	N 2003	VERMILION BLK 190	OFFSHORE-FEDERAL	LA00	995	929190	N 1966
SOUTH TIBALIER SA BLK 211	OFFSHORE-FEDERAL	LA00	995	921211	N 1997	VERMILION BLK 191	OFFSHORE-FEDERAL	LA00	995	929191	ON 1963
SOUTH TIBALIER SA BLK 212	OFFSHORE-FEDERAL	LA00	995	921212	1997	VERMILION BLK 193	OFFSHORE-FEDERAL	LA00	995	929193	N 1964
SOUTH TIBALIER SA BLK 213	OFFSHORE-FEDERAL	LA00	995	921213	N 2000	VERMILION BLK 195	OFFSHORE-FEDERAL	LA00	995	929195	N 2005
SOUTH TIBALIER SA BLK 214	OFFSHORE-FEDERAL	LA00	995	919214	N 1990	VERMILION BLK 196	OFFSHORE-FEDERAL	LA00	995	929196	N 2001
SOUTH TIBALIER SA BLK 217	OFFSHORE-FEDERAL	LA00	995	921217	N 1998	VERMILION BLK 199	OFFSHORE-FEDERAL	LA00	995	929199	O 1993
SOUTH TIBALIER SA BLK 219	OFFSHORE-FEDERAL	LA00	995	921219	N 1963	VERMILION BLK 200	OFFSHORE-FEDERAL	LA00	995	929200	ONA 1969
SOUTH TIBALIER SA BLK 220	OFFSHORE-FEDERAL	LA00	995	921220	N 1998	VERMILION BLK 201	OFFSHORE-FEDERAL	LA00	995	929201	N 1972
SOUTH TIBALIER SA BLK 221	OFFSHORE-FEDERAL	LA00	995	921221	N 1984	VERMILION BLK 202	OFFSHORE-FEDERAL	LA00	995	929202	N 1972
SOUTH TIBALIER SA BLK 224	OFFSHORE-FEDERAL	LA00	995	921224	ON 1989	VERMILION BLK 203	OFFSHORE-FEDERAL	LA00	995	929203	N 1990
SOUTH TIBALIER SA BLK 225	OFFSHORE-FEDERAL	LA00	995	921225	N 1985	VERMILION BLK 207	OFFSHORE-FEDERAL	LA00	995	929207	N 1991
SOUTH TIBALIER SA BLK 226	OFFSHORE-FEDERAL	LA00	995	921226	N 1989	VERMILION BLK 208	OFFSHORE-FEDERAL	LA00	995	929208	N 1972
SOUTH TIBALIER SA BLK 228	OFFSHORE-FEDERAL	LA00	995	921228	N 1965	VERMILION BLK 210	OFFSHORE-FEDERAL	LA00	995	929210	N 1972
SOUTH TIBALIER SA BLK 229	OFFSHORE-FEDERAL	LA00	995	921229	N 1995	VERMILION BLK 213	OFFSHORE-FEDERAL	LA00	995	929213	ON 1980
SOUTH TIBALIER SA BLK 230	OFFSHORE-FEDERAL	LA00	995	921230	N 2006	VERMILION BLK 214	OFFSHORE-FEDERAL	LA00	995	929214	ON 1971
SOUTH TIBALIER SA BLK 231	OFFSHORE-FEDERAL	LA00	995	921231	N 1994	VERMILION BLK 215	OFFSHORE-FEDERAL	LA00	995	929215	N 1967
SOUTH TIBALIER SA BLK 235	OFFSHORE-FEDERAL	LA00	995	921235	N 1999	VERMILION BLK 216	OFFSHORE-FEDERAL	LA00	995	929216	N 1986
SOUTH TIBALIER SA BLK 236	OFFSHORE-FEDERAL	LA00	995	921236	N 2000	VERMILION BLK 217	OFFSHORE-FEDERAL	LA00	995	929217	N 1966
SOUTH TIBALIER SA BLK 239	OFFSHORE-FEDERAL	LA00	995	921239	N 2004	VERMILION BLK 218	OFFSHORE-FEDERAL	LA00	995	929218	ONA 1965
SOUTH TIBALIER SA BLK 241	OFFSHORE-FEDERAL	LA00	995	921241	N 1995	VERMILION BLK 22	OFFSHORE-FEDERAL	LA00	995	929022	1965
SOUTH TIBALIER SA BLK 242	OFFSHORE-FEDERAL	LA00	995	921242	N 1985	VERMILION BLK 221	OFFSHORE-FEDERAL	LA00	995	929221	N 1981
SOUTH TIBALIER SA BLK 245	OFFSHORE-FEDERAL	LA00	995	921245	N 1966	VERMILION BLK 223	OFFSHORE-FEDERAL	LA00	995	929223	N 1984
SOUTH TIBALIER SA BLK 246	OFFSHORE-FEDERAL	LA00	995	921246	N 1986	VERMILION BLK 225	OFFSHORE-FEDERAL	LA00	995	929225	1984
SOUTH TIBALIER SA BLK 248	OFFSHORE-FEDERAL	LA00	995	921248	N 2002	VERMILION BLK 226	OFFSHORE-FEDERAL	LA00	995	929226	ON 1981
SOUTH TIBALIER SA BLK 249	OFFSHORE-FEDERAL	LA00	995	921249	N 1995	VERMILION BLK 228	OFFSHORE-FEDERAL	LA00	995	929228	N 1967
SOUTH TIBALIER SA BLK 250	OFFSHORE-FEDERAL	LA00	995	921250	N 2000	VERMILION BLK 232	OFFSHORE-FEDERAL	LA00	995	929232	N 1995
SOUTH TIBALIER SA BLK 251	OFFSHORE-FEDERAL	LA00	995	921251	N 1988	VERMILION BLK 233	OFFSHORE-FEDERAL	LA00	995	929233	N 1971
SOUTH TIBALIER SA BLK 252	OFFSHORE-FEDERAL	LA00	995	921252	N 1994	VERMILION BLK 236	OFFSHORE-FEDERAL	LA00	995	929236	O 1985
SOUTH TIBALIER SA BLK 254	OFFSHORE-FEDERAL	LA00	995	921254	N 2004	VERMILION BLK 237	OFFSHORE-FEDERAL	LA00	995	929237	O 1985
SOUTH TIBALIER SA BLK 259	OFFSHORE-FEDERAL	LA00	995	921259	N 1997	VERMILION BLK 241	OFFSHORE-FEDERAL	LA00	995	929241	N 1982
SOUTH TIBALIER SA BLK 260	OFFSHORE-FEDERAL	LA00	995	921260	N 1986	VERMILION BLK 242	OFFSHORE-FEDERAL	LA00	995	929242	N 1975
SOUTH TIBALIER SA BLK 264	OFFSHORE-FEDERAL	LA00	995	921264	N 1983	VERMILION BLK 244	OFFSHORE-FEDERAL	LA00	995	929244	N 2005
SOUTH TIBALIER SA BLK 265	OFFSHORE-FEDERAL	LA00	995	921265	N 1988	VERMILION BLK 245	OFFSHORE-FEDERAL	LA00	995	929245	ON 1962
SOUTH TIBALIER SA BLK 266	OFFSHORE-FEDERAL	LA00	995	921266	N 1996	VERMILION BLK 246	OFFSHORE-FEDERAL	LA00	995	929246	1962
SOUTH TIBALIER SA BLK 267	OFFSHORE-FEDERAL	LA00	995	921267	O 1987	VERMILION BLK 247	OFFSHORE-FEDERAL	LA00	995	929247	N 1973
SOUTH TIBALIER SA BLK 270	OFFSHORE-FEDERAL	LA00	995	921270	N 1991	VERMILION BLK 248	OFFSHORE-FEDERAL	LA00	995	929248	N 1981
SOUTH TIBALIER SA BLK 274	OFFSHORE-FEDERAL	LA00	995	921274	N 2001	VERMILION BLK 249	OFFSHORE-FEDERAL	LA00	995	929249	N 1981
SOUTH TIBALIER SA BLK 275	OFFSHORE-FEDERAL	LA00	995	921275	O 1990	VERMILION BLK 250	OFFSHORE-FEDERAL	LA00	995	929250	ON 1963
SOUTH TIBALIER SA BLK 276	OFFSHORE-FEDERAL	LA00	995	921276	N 2002	VERMILION BLK 251	OFFSHORE-FEDERAL	LA00	995	929251	1963
SOUTH TIBALIER SA BLK 277	OFFSHORE-FEDERAL	LA00	995	921277	N 1987	VERMILION BLK 26	OFFSHORE-FEDERAL	LA00	995	929026	N 1966
SOUTH TIBALIER SA BLK 278	OFFSHORE-FEDERAL	LA00	995	921278	N 1987	VERMILION BLK 27	OFFSHORE-FEDERAL	LA00	995	929027	N 1963
SOUTH TIBALIER SA BLK 279	OFFSHORE-FEDERAL	LA00	995	921279	N 1993	VERMILION BLK 28	OFFSHORE-FEDERAL	LA00	995	929028	N 1963
SOUTH TIBALIER SA BLK 287	OFFSHORE-FEDERAL	LA00	995	921287	O 1996	VERMILION BLK 30	OFFSHORE-FEDERAL	LA00	995	929030	1963
SOUTH TIBALIER SA BLK 288	OFFSHORE-FEDERAL	LA00	995	921288	O 1965	VERMILION BLK 31	OFFSHORE-FEDERAL	LA00	995	929031	ONA 1978
SOUTH TIBALIER SA BLK 290	OFFSHORE-FEDERAL	LA00	995	921290	O 1987	VERMILION BLK 34	OFFSHORE-FEDERAL	LA00	995	929034	N 1977
SOUTH TIBALIER SA BLK 291	OFFSHORE-FEDERAL	LA00	995	921291	1987	VERMILION BLK 35	OFFSHORE-FEDERAL	LA00	995	929035	1985
SOUTH TIBALIER SA BLK 292	OFFSHORE-FEDERAL	LA00	995	921292	N 1982	VERMILION BLK 35	OFFSHORE-FEDERAL	LA00	995	929035	1985
SOUTH TIBALIER SA BLK 295	OFFSHORE-FEDERAL	LA00	995	921295	N 1984	VERMILION BLK 36	OFFSHORE-FEDERAL	LA00	995	929036	1985
SOUTH TIBALIER SA BLK 296	OFFSHORE-FEDERAL	LA00	995	921296	N 1996	VERMILION BLK 37	OFFSHORE-FEDERAL	LA00	995	929037	1985
SOUTH TIBALIER SA BLK 297	OFFSHORE-FEDERAL	LA00	995	921297	N 1982	VERMILION BLK 38	OFFSHORE-FEDERAL	LA00	995	929038	1985
SOUTH TIBALIER SA BLK 299	OFFSHORE-FEDERAL	LA00	995	921299	O 1985	VERMILION BLK 39	OFFSHORE-FEDERAL	LA00	995	929039	ON 1949
SOUTH TIBALIER SA BLK 300	OFFSHORE-FEDERAL	LA00	995	921300	ON 1981	VERMILION BLK 4	OFFSHORE-FEDERAL	LA00	995	929004	N 1963
SOUTH TIBALIER SA BLK 301	OFFSHORE-FEDERAL	LA00	995	921301	N 1985	VERMILION BLK 40	OFFSHORE-FEDERAL	LA00	995	929040	N 1985
SOUTH TIBALIER SA BLK 302	OFFSHORE-FEDERAL	LA00	995	921302	N 1982	VERMILION BLK 41	OFFSHORE-FEDERAL	LA00	995	929041	N 1993
SOUTH TIBALIER SA BLK 308	OFFSHORE-FEDERAL	LA00	995	921308	O 1996	VERMILION BLK 42	OFFSHORE-FEDERAL	LA00	995	929042	N 1993
SOUTH TIBALIER SA BLK 314	OFFSHORE-FEDERAL	LA00	995	921314	ONA 1987	VERMILION BLK 45	OFFSHORE-FEDERAL	LA00	995	929045	N 1983
SOUTH TIBALIER SA BLK 315	OFFSHORE-FEDERAL	LA00	995	921315	N 2004	VERMILION BLK 46	OFFSHORE-FEDERAL	LA00	995	929046	ON 1956
SOUTH TIBALIER SA BLK 316	OFFSHORE-FEDERAL	LA00	995	921316	O 2000	VERMILION BLK 47	OFFSHORE-FEDERAL	LA00	995	929047	ON 1964
SOUTH TIBALIER SA BLK 317	OFFSHORE-FEDERAL	LA00	995	921317	OA 2001	VERMILION BLK 50	OFFSHORE-FEDERAL	LA00	995	929050	ONA 1960
TIGER SHOAL	OFFSHORE-FEDERAL	LA00	995	907758	ON 1958	VERMILION BLK 51	OFFSHORE-FEDERAL	LA00	995	929051	N 1960
VERMILION BLK 100	OFFSHORE-FEDERAL	LA00	995	929100	N 1996	VERMILION BLK 52	OFFSHORE-FEDERAL	LA00	995	929052	N 1969
VERMILION BLK 101	OFFSHORE-FEDERAL	LA00	995	929101	N 1956	VERMILION BLK 54	OFFSHORE-FEDERAL	LA00	995	929054	N 1963
VERMILION BLK 102	OFFSHORE-FEDERAL	LA00	995	929102	N 1956	VERMILION BLK 56	OFFSHORE-FEDERAL	LA00	995	929056	N 2000
VERMILION BLK 103	OFFSHORE-FEDERAL	LA00	995	929103	N 1972	VERMILION BLK 57	OFFSHORE-FEDERAL	LA00	995	929057	N 1949
VERMILION BLK 103	OFFSHORE-FEDERAL	LA00	995	929103	N 1972	VERMILION BLK 58	OFFSHORE-FEDERAL	LA00	995	929058	1949
VERMILION BLK 104	OFFSHORE-FEDERAL	LA00	995	929104	N 1959	VERMILION BLK 60	OFFSHORE-FEDERAL	LA00	995	929060	N 1975
VERMILION BLK 107	OFFSHORE-FEDERAL	LA00	995	929107	N 1985	VERMILION BLK 61	OFFSHORE-FEDERAL	LA00	995	929061	N 1990
VERMILION BLK 109	OFFSHORE-FEDERAL	LA00	995	929109	N 1985	VERMILION BLK 62	OFFSHORE-FEDERAL	LA00	995	929062	N 1991
VERMILION BLK 112	OFFSHORE-FEDERAL	LA00	995	929112	N 1993	VERMILION BLK 63	OFFSHORE-FEDERAL	LA00	995	929063	N 2001
VERMILION BLK 114	OFFSHORE-FEDERAL	LA00	995	929114	N 1983	VERMILION BLK 64	OFFSHORE-FEDERAL	LA00	995	929064	N 1975
VERMILION BLK 115	OFFSHORE-FEDERAL	LA00	995	929115	N 1962	VERMILION BLK 65	OFFSHORE-FEDERAL	LA00	995	929065	1975
VERMILION BLK 116	OFFSHORE-FEDERAL	LA00	995	929116	N 1988	VERMILION BLK 66	OFFSHORE-FEDERAL	LA00	995	929066	N 1956
VERMILION BLK 116	OFFSHORE-FEDERAL	LA00	995	929116	N 1988	VERMILION BLK 67	OFFSHORE-FEDERAL	LA00	995	929067	1956
VERMILION BLK 117	OFFSHORE-FEDERAL	LA00	995	929117	N 1988	VERMILION BLK 68	OFFSHORE-FEDERAL	LA00	995	929068	N 1992
VERMILION BLK 119	OFFSHORE-FEDERAL	LA00	995	929119	1988	VERMILION BLK 69	OFFSHORE-FEDERAL	LA00	995	929069	N 1984
VERMILION BLK 120	OFFSHORE-FEDERAL	LA00	995	929120	ON						

FEDERAL OFFSHORE - LOUISIANA

Field Name	County Name	State Sub	Co Code	Field Code	Field Disc Type	Year	Field Name	County Name	State Sub	Co Code	Field Code	Field Disc Type	Year
VERMILION BLK 89	OFFSHORE-FEDERAL	LA00	995	929089	N	2004	VIOSCA KNOLL BLK 212	OFFSHORE-FEDERAL	LA00	995	933212	N	1994
VERMILION BLK 95	OFFSHORE-FEDERAL	LA00	995	929095	N	1988	VIOSCA KNOLL BLK 213	OFFSHORE-FEDERAL	LA00	995	933213	N	1990
VERMILION BLK 96	OFFSHORE-FEDERAL	LA00	995	929096	N	1957	VIOSCA KNOLL BLK 22	OFFSHORE-FEDERAL	LA00	995	933022	N	1990
VERMILION BLK 97	OFFSHORE-FEDERAL	LA00	995	929097	N	1984	VIOSCA KNOLL BLK 24	OFFSHORE-FEDERAL	LA00	995	933024	N	1988
VERMILION SA BLK 252	OFFSHORE-FEDERAL	LA00	995	931252	N	1984	VIOSCA KNOLL BLK 251	OFFSHORE-FEDERAL	LA00	995	933251	N	2000
VERMILION SA BLK 253	OFFSHORE-FEDERAL	LA00	995	931253	N	1966	VIOSCA KNOLL BLK 252	OFFSHORE-FEDERAL	LA00	995	933252	N	1994
VERMILION SA BLK 253	OFFSHORE-FEDERAL	LA00	995	931253	N	1999	VIOSCA KNOLL BLK 256	OFFSHORE-FEDERAL	LA00	995	933256	N	1990
VERMILION SA BLK 255	OFFSHORE-FEDERAL	LA00	995	931255	ON	1965	VIOSCA KNOLL BLK 27	OFFSHORE-FEDERAL	LA00	995	933027	N	1990
VERMILION SA BLK 256	OFFSHORE-FEDERAL	LA00	995	931256	N	1965	VIOSCA KNOLL BLK 294	OFFSHORE-FEDERAL	LA00	995	933294	N	1988
VERMILION SA BLK 257	OFFSHORE-FEDERAL	LA00	995	931257	N	1989	VIOSCA KNOLL BLK 296	OFFSHORE-FEDERAL	LA00	995	933296	N	1994
VERMILION SA BLK 258	OFFSHORE-FEDERAL	LA00	995	931258	O	1972	VIOSCA KNOLL BLK 31	OFFSHORE-FEDERAL	LA00	995	933031	N	1987
VERMILION SA BLK 258	OFFSHORE-FEDERAL	LA00	995	931258	O	1972	VIOSCA KNOLL BLK 32	OFFSHORE-FEDERAL	LA00	995	933032	N	1987
VERMILION SA BLK 260	OFFSHORE-FEDERAL	LA00	995	931260	N	1977	VIOSCA KNOLL BLK 33	OFFSHORE-FEDERAL	LA00	995	933033	N	1996
VERMILION SA BLK 261	OFFSHORE-FEDERAL	LA00	995	931261	ON	1976	VIOSCA KNOLL BLK 340	OFFSHORE-FEDERAL	LA00	995	933340	N	2001
VERMILION SA BLK 262	OFFSHORE-FEDERAL	LA00	995	931262	N	1975	VIOSCA KNOLL BLK 35	OFFSHORE-FEDERAL	LA00	995	933035	O	1997
VERMILION SA BLK 264	OFFSHORE-FEDERAL	LA00	995	931264	N	1975	VIOSCA KNOLL BLK 384	OFFSHORE-FEDERAL	LA00	995	933384	N	2000
VERMILION SA BLK 265	OFFSHORE-FEDERAL	LA00	995	931265	ON	1970	VIOSCA KNOLL BLK 385	OFFSHORE-FEDERAL	LA00	995	933385	N	1999
VERMILION SA BLK 266	OFFSHORE-FEDERAL	LA00	995	931266	N	1992	VIOSCA KNOLL BLK 429	OFFSHORE-FEDERAL	LA00	995	933429	N	2003
VERMILION SA BLK 267	OFFSHORE-FEDERAL	LA00	995	931267	N	1974	VIOSCA KNOLL BLK 68	OFFSHORE-FEDERAL	LA00	995	933068	N	1991
VERMILION SA BLK 268	OFFSHORE-FEDERAL	LA00	995	931268	N	1974	VIOSCA KNOLL BLK 69	OFFSHORE-FEDERAL	LA00	995	933069	N	1990
VERMILION SA BLK 271	OFFSHORE-FEDERAL	LA00	995	931271	N	1964	VIOSCA KNOLL BLK 692	OFFSHORE-FEDERAL	LA00	995	933692	N	1991
VERMILION SA BLK 272	OFFSHORE-FEDERAL	LA00	995	931272	N	2003	VIOSCA KNOLL BLK 693	OFFSHORE-FEDERAL	LA00	995	933693	O	1991
VERMILION SA BLK 273	OFFSHORE-FEDERAL	LA00	995	931273	N	1964	VIOSCA KNOLL BLK 694	OFFSHORE-FEDERAL	LA00	995	933694	O	1993
VERMILION SA BLK 274	OFFSHORE-FEDERAL	LA00	995	931274	N	1990	VIOSCA KNOLL BLK 697	OFFSHORE-FEDERAL	LA00	995	933697	O	1996
VERMILION SA BLK 275	OFFSHORE-FEDERAL	LA00	995	931275	N	1990	VIOSCA KNOLL BLK 698	OFFSHORE-FEDERAL	LA00	995	933698	N	1991
VERMILION SA BLK 276	OFFSHORE-FEDERAL	LA00	995	931276	N	1990	VIOSCA KNOLL BLK 734	OFFSHORE-FEDERAL	LA00	995	933734	OA	1997
VERMILION SA BLK 276	OFFSHORE-FEDERAL	LA00	995	931276	N	2002	VIOSCA KNOLL BLK 736	OFFSHORE-FEDERAL	LA00	995	933736	N	1998
VERMILION SA BLK 277	OFFSHORE-FEDERAL	LA00	995	931277	N	2002	VIOSCA KNOLL BLK 738	OFFSHORE-FEDERAL	LA00	995	933738	O	2000
VERMILION SA BLK 279	OFFSHORE-FEDERAL	LA00	995	931279	N	1995	VIOSCA KNOLL BLK 739	OFFSHORE-FEDERAL	LA00	995	933739	N	2000
VERMILION SA BLK 281	OFFSHORE-FEDERAL	LA00	995	931281	N	1991	VIOSCA KNOLL BLK 74	OFFSHORE-FEDERAL	LA00	995	933074	N	1987
VERMILION SA BLK 282	OFFSHORE-FEDERAL	LA00	995	931282	N	1972	VIOSCA KNOLL BLK 740	OFFSHORE-FEDERAL	LA00	995	933740	O	1996
VERMILION SA BLK 284	OFFSHORE-FEDERAL	LA00	995	931284	N	1989	VIOSCA KNOLL BLK 741	OFFSHORE-FEDERAL	LA00	995	933741	O	1996
VERMILION SA BLK 286	OFFSHORE-FEDERAL	LA00	995	931286	N	1989	VIOSCA KNOLL BLK 742	OFFSHORE-FEDERAL	LA00	995	933742	N	1998
VERMILION SA BLK 287	OFFSHORE-FEDERAL	LA00	995	931287	N	1976	VIOSCA KNOLL BLK 76	OFFSHORE-FEDERAL	LA00	995	933076	O	1992
VERMILION SA BLK 288	OFFSHORE-FEDERAL	LA00	995	931288	N	1964	VIOSCA KNOLL BLK 773	OFFSHORE-FEDERAL	LA00	995	933773	ONA	1978
VERMILION SA BLK 289	OFFSHORE-FEDERAL	LA00	995	931289	N	1964	VIOSCA KNOLL BLK 779	OFFSHORE-FEDERAL	LA00	995	933779	N	1999
VERMILION SA BLK 296	OFFSHORE-FEDERAL	LA00	995	931296	N	1993	VIOSCA KNOLL BLK 780	OFFSHORE-FEDERAL	LA00	995	933780	N	1986
VERMILION SA BLK 297	OFFSHORE-FEDERAL	LA00	995	931297	N	1995	VIOSCA KNOLL BLK 783	OFFSHORE-FEDERAL	LA00	995	933783	N	1984
VERMILION SA BLK 298	OFFSHORE-FEDERAL	LA00	995	931298	N	1995	VIOSCA KNOLL BLK 784	OFFSHORE-FEDERAL	LA00	995	933784	N	1996
VERMILION SA BLK 302	OFFSHORE-FEDERAL	LA00	995	931302	N	1995	VIOSCA KNOLL BLK 786	OFFSHORE-FEDERAL	LA00	995	933786	O	1995
VERMILION SA BLK 306	OFFSHORE-FEDERAL	LA00	995	931306	N	1995	VIOSCA KNOLL BLK 813	OFFSHORE-FEDERAL	LA00	995	933813	N	1986
VERMILION SA BLK 308	OFFSHORE-FEDERAL	LA00	995	931308	N	1996	VIOSCA KNOLL BLK 814	OFFSHORE-FEDERAL	LA00	995	933814	N	1986
VERMILION SA BLK 309	OFFSHORE-FEDERAL	LA00	995	931309	O	1997	VIOSCA KNOLL BLK 816	OFFSHORE-FEDERAL	LA00	995	933816	N	1982
VERMILION SA BLK 310	OFFSHORE-FEDERAL	LA00	995	931310	N	1977	VIOSCA KNOLL BLK 817	OFFSHORE-FEDERAL	LA00	995	933817	ON	1982
VERMILION SA BLK 311	OFFSHORE-FEDERAL	LA00	995	931311	N	2005	VIOSCA KNOLL BLK 818	OFFSHORE-FEDERAL	LA00	995	933818	O	1995
VERMILION SA BLK 313	OFFSHORE-FEDERAL	LA00	995	931313	ON	1966	VIOSCA KNOLL BLK 822	OFFSHORE-FEDERAL	LA00	995	933822	N	2000
VERMILION SA BLK 314	OFFSHORE-FEDERAL	LA00	995	931314	N	1993	VIOSCA KNOLL BLK 823	OFFSHORE-FEDERAL	LA00	995	933823	O	1993
VERMILION SA BLK 314	OFFSHORE-FEDERAL	LA00	995	931314	O	1985	VIOSCA KNOLL BLK 824	OFFSHORE-FEDERAL	LA00	995	933824	N	1998
VERMILION SA BLK 315	OFFSHORE-FEDERAL	LA00	995	931315	OA	1980	VIOSCA KNOLL BLK 825	OFFSHORE-FEDERAL	LA00	995	933825	ON	1987
VERMILION SA BLK 318	OFFSHORE-FEDERAL	LA00	995	931318	N	1982	VIOSCA KNOLL BLK 826	OFFSHORE-FEDERAL	LA00	995	933826	ON	1989
VERMILION SA BLK 320	OFFSHORE-FEDERAL	LA00	995	931320	N	1972	VIOSCA KNOLL BLK 827	OFFSHORE-FEDERAL	LA00	995	933827	ONA	1995
VERMILION SA BLK 321	OFFSHORE-FEDERAL	LA00	995	931321	N	1972	VIOSCA KNOLL BLK 830	OFFSHORE-FEDERAL	LA00	995	933830	O	2001
VERMILION SA BLK 325	OFFSHORE-FEDERAL	LA00	995	931325	N	1972	VIOSCA KNOLL BLK 861	OFFSHORE-FEDERAL	LA00	995	933861	N	1996
VERMILION SA BLK 326	OFFSHORE-FEDERAL	LA00	995	931326	N	2000	VIOSCA KNOLL BLK 862	OFFSHORE-FEDERAL	LA00	995	933862	O	1976
VERMILION SA BLK 328	OFFSHORE-FEDERAL	LA00	995	931328	N	1990	VIOSCA KNOLL BLK 864	OFFSHORE-FEDERAL	LA00	995	933864	O	1976
VERMILION SA BLK 329	OFFSHORE-FEDERAL	LA00	995	931329	N	1976	VIOSCA KNOLL BLK 869	OFFSHORE-FEDERAL	LA00	995	933869	ON	1988
VERMILION SA BLK 330	OFFSHORE-FEDERAL	LA00	995	931330	N	1976	VIOSCA KNOLL BLK 869	OFFSHORE-FEDERAL	LA00	995	933869	ON	1988
VERMILION SA BLK 331	OFFSHORE-FEDERAL	LA00	995	931331	ON	1974	VIOSCA KNOLL BLK 873	OFFSHORE-FEDERAL	LA00	995	933873	N	1988
VERMILION SA BLK 332	OFFSHORE-FEDERAL	LA00	995	931332	O	1993	VIOSCA KNOLL BLK 899	OFFSHORE-FEDERAL	LA00	995	933899	O	1974
VERMILION SA BLK 333	OFFSHORE-FEDERAL	LA00	995	931333	O	1995	VIOSCA KNOLL BLK 900	OFFSHORE-FEDERAL	LA00	995	933900	OA	1974
VERMILION SA BLK 335	OFFSHORE-FEDERAL	LA00	995	931335	N	1999	VIOSCA KNOLL BLK 911	OFFSHORE-FEDERAL	LA00	995	933911	N	1974
VERMILION SA BLK 336	OFFSHORE-FEDERAL	LA00	995	931336	N	1998	VIOSCA KNOLL BLK 912	OFFSHORE-FEDERAL	LA00	995	933912	N	1985
VERMILION SA BLK 338	OFFSHORE-FEDERAL	LA00	995	931338	N	1998	VIOSCA KNOLL BLK 913	OFFSHORE-FEDERAL	LA00	995	933913	O	2004
VERMILION SA BLK 339	OFFSHORE-FEDERAL	LA00	995	931339	N	1972	VIOSCA KNOLL BLK 914	OFFSHORE-FEDERAL	LA00	995	933914	O	1997
VERMILION SA BLK 340	OFFSHORE-FEDERAL	LA00	995	931340	ON	1972	VIOSCA KNOLL BLK 915	OFFSHORE-FEDERAL	LA00	995	933915	O	1993
VERMILION SA BLK 342	OFFSHORE-FEDERAL	LA00	995	931342	N	1975	VIOSCA KNOLL BLK 917	OFFSHORE-FEDERAL	LA00	995	933917	N	2001
VERMILION SA BLK 348	OFFSHORE-FEDERAL	LA00	995	931348	N	1978	VIOSCA KNOLL BLK 944	OFFSHORE-FEDERAL	LA00	995	933944	N	1997
VERMILION SA BLK 352	OFFSHORE-FEDERAL	LA00	995	931352	N	1988	VIOSCA KNOLL BLK 955	OFFSHORE-FEDERAL	LA00	995	933955	OA	2003
VERMILION SA BLK 354	OFFSHORE-FEDERAL	LA00	995	931354	N	1995	VIOSCA KNOLL BLK 956	OFFSHORE-FEDERAL	LA00	995	933956	N	1985
VERMILION SA BLK 355	OFFSHORE-FEDERAL	LA00	995	931355	N	1995	VIOSCA KNOLL BLK 957	OFFSHORE-FEDERAL	LA00	995	933957	N	1992
VERMILION SA BLK 356	OFFSHORE-FEDERAL	LA00	995	931356	N	2001	VIOSCA KNOLL BLK 961	OFFSHORE-FEDERAL	LA00	995	933961	N	2004
VERMILION SA BLK 359	OFFSHORE-FEDERAL	LA00	995	931359	N	1988	VIOSCA KNOLL BLK 962	OFFSHORE-FEDERAL	LA00	995	933962	OA	2001
VERMILION SA BLK 362	OFFSHORE-FEDERAL	LA00	995	931362	N	1994	VIOSCA KNOLL BLK 986	OFFSHORE-FEDERAL	LA00	995	933986	N	1988
VERMILION SA BLK 363	OFFSHORE-FEDERAL	LA00	995	931363	N	1995	VIOSCA KNOLL BLK 987	OFFSHORE-FEDERAL	LA00	995	933987	OA	2005
VERMILION SA BLK 369	OFFSHORE-FEDERAL	LA00	995	931369	ON	1975	VIOSCA KNOLL BLK 990	OFFSHORE-FEDERAL	LA00	995	933990	O	1981
VERMILION SA BLK 370	OFFSHORE-FEDERAL	LA00	995	931370	ON	1975	WEST CAMERON BLK 100	OFFSHORE-FEDERAL	LA00	995	935100	N	1989
VERMILION SA BLK 371	OFFSHORE-FEDERAL	LA00	995	931371	O	1993	WEST CAMERON BLK 101	OFFSHORE-FEDERAL	LA00	995	935101	N	2001
VERMILION SA BLK 372	OFFSHORE-FEDERAL	LA00	995	931372	N	1975	WEST CAMERON BLK 102	OFFSHORE-FEDERAL	LA00	995	935102	N	2001
VERMILION SA BLK 375	OFFSHORE-FEDERAL	LA00	995	931375	N	1999	WEST CAMERON BLK 109	OFFSHORE-FEDERAL	LA00	995	935109	N	1988
VERMILION SA BLK 376	OFFSHORE-FEDERAL	LA00	995	931376	OA	2000	WEST CAMERON BLK 110	OFFSHORE-FEDERAL	LA00	995	935110	ON	1954
VERMILION SA BLK 379	OFFSHORE-FEDERAL	LA00	995	931379	N	1987	WEST CAMERON BLK 111	OFFSHORE-FEDERAL	LA00	995	935111	N	1954
VERMILION SA BLK 380	OFFSHORE-FEDERAL	LA00	995	931380	N	1974	WEST CAMERON BLK 112	OFFSHORE-FEDERAL	LA00	995	935112	N	2004
VERMILION SA BLK 381	OFFSHORE-FEDERAL	LA00	995	931381	N	1974	WEST CAMERON BLK 115	OFFSHORE-FEDERAL	LA00	995	935115	N	1979
VERMILION SA BLK 385	OFFSHORE-FEDERAL	LA00	995	931385	N	1996	WEST CAMERON BLK 116	OFFSHORE-FEDERAL	LA00	995	935116	N	1975
VERMILION SA BLK 386	OFFSHORE-FEDERAL	LA00	995	931386	N	1977	WEST CAMERON BLK 118	OFFSHORE-FEDERAL	LA00	995	935118	N	1960
VERMILION SA BLK 389	OFFSHORE-FEDERAL	LA00	995	931389	N	1996	WEST CAMERON BLK 130	OFFSHORE-FEDERAL	LA00	995	935130	N	1960
VERMILION SA BLK 392	OFFSHORE-FEDERAL	LA00	995	931392	N	1982	WEST CAMERON BLK 131	OFFSHORE-FEDERAL	LA00	995	935131	ON	

FEDERAL OFFSHORE - TEXAS

Field Name	County Name	State Sub	Co Code	Field Code	Field Disc Type Year	Field Name	County Name	State Sub	Co Code	Field Code	Field Disc Type Year
BRAZOS BLK 397	OFFSHORE-FEDERAL	TX00	995	805397	N 1991	EAST BREAKS BLK 689	OFFSHORE-FEDERAL	TX00	995	822689	ON 2001
BRAZOS BLK 398	OFFSHORE-FEDERAL	TX00	995	805398	ON 1988	EAST BREAKS BLK 690	OFFSHORE-FEDERAL	TX00	995	822690	ONA 2001
BRAZOS BLK 399	OFFSHORE-FEDERAL	TX00	995	805399	N 1989	EAST BREAKS BLK 758	OFFSHORE-FEDERAL	TX00	995	822758	N 2003
BRAZOS BLK 411	OFFSHORE-FEDERAL	TX00	995	805411	N 1989	EAST BREAKS BLK 759	OFFSHORE-FEDERAL	TX00	995	822759	N 2003
BRAZOS BLK 412	OFFSHORE-FEDERAL	TX00	995	805412	N 1984	EAST BREAKS BLK 945	OFFSHORE-FEDERAL	TX00	995	822945	O 1990
BRAZOS BLK 413	OFFSHORE-FEDERAL	TX00	995	805413	N 1992	EAST BREAKS BLK 946	OFFSHORE-FEDERAL	TX00	995	822946	O 1996
BRAZOS BLK 415	OFFSHORE-FEDERAL	TX00	995	805415	N 2002	EAST BREAKS BLK 948	OFFSHORE-FEDERAL	TX00	995	822948	OA 2001
BRAZOS BLK 416	OFFSHORE-FEDERAL	TX00	995	805416	N 1991	EAST BREAKS BLK 949	OFFSHORE-FEDERAL	TX00	995	822949	OA 1998
BRAZOS BLK 417	OFFSHORE-FEDERAL	TX00	995	805417	N 2002	EAST BREAKS BLK 989	OFFSHORE-FEDERAL	TX00	995	822989	O 2001
BRAZOS BLK 431	OFFSHORE-FEDERAL	TX00	995	805431	N 1991	EAST BREAKS BLK 992	OFFSHORE-FEDERAL	TX00	995	822992	N 1995
BRAZOS BLK 432	OFFSHORE-FEDERAL	TX00	995	805432	N 1991	FEDERAL BLK 189-L	OFFSHORE-FEDERAL	TX00	995	010726	O 1970
BRAZOS BLK 435	OFFSHORE-FEDERAL	TX00	995	805435	N 1989	FEDERAL BLOCK 206	OFFSHORE-FEDERAL	TX00	995	010727	N 1974
BRAZOS BLK 436	OFFSHORE-FEDERAL	TX00	995	805436	N 1984	FEDERAL BLOCK 288	OFFSHORE-FEDERAL	TX00	995	099323	ONA 1964
BRAZOS BLK 436	OFFSHORE-FEDERAL	TX00	995	805436	N 1984	GALVESTON BLK 144	OFFSHORE-FEDERAL	TX00	995	837144	N 1977
BRAZOS BLK 437	OFFSHORE-FEDERAL	TX00	995	805437	N 1980	GALVESTON BLK 151	OFFSHORE-FEDERAL	TX00	995	837151	N 1987
BRAZOS BLK 438	OFFSHORE-FEDERAL	TX00	995	805438	N 1984	GALVESTON BLK 180	OFFSHORE-FEDERAL	TX00	995	837180	N 1987
BRAZOS BLK 439	OFFSHORE-FEDERAL	TX00	995	805439	N 1991	GALVESTON BLK 189	OFFSHORE-FEDERAL	TX00	995	837189	ON 1955
BRAZOS BLK 450	OFFSHORE-FEDERAL	TX00	995	805450	N 1982	GALVESTON BLK 190	OFFSHORE-FEDERAL	TX00	995	837190	N 1955
BRAZOS BLK 451	OFFSHORE-FEDERAL	TX00	995	805451	N 1979	GALVESTON BLK 191	OFFSHORE-FEDERAL	TX00	995	837191	N 1993
BRAZOS BLK 452	OFFSHORE-FEDERAL	TX00	995	805452	N 1984	GALVESTON BLK 192	OFFSHORE-FEDERAL	TX00	995	837192	N 1976
BRAZOS BLK 453	OFFSHORE-FEDERAL	TX00	995	805453	N 1980	GALVESTON BLK 192	OFFSHORE-FEDERAL	TX00	995	837192	N 1976
BRAZOS BLK 455	OFFSHORE-FEDERAL	TX00	995	805455	N 1987	GALVESTON BLK 209	OFFSHORE-FEDERAL	TX00	995	837209	ON 1986
BRAZOS BLK 457	OFFSHORE-FEDERAL	TX00	995	805457	N 1986	GALVESTON BLK 210	OFFSHORE-FEDERAL	TX00	995	837210	N 1991
BRAZOS BLK 475	OFFSHORE-FEDERAL	TX00	995	805475	N 1991	GALVESTON BLK 211	OFFSHORE-FEDERAL	TX00	995	837211	N 1984
BRAZOS BLK 476	OFFSHORE-FEDERAL	TX00	995	805476	N 1990	GALVESTON BLK 213	OFFSHORE-FEDERAL	TX00	995	837213	N 1982
BRAZOS BLK 488	OFFSHORE-FEDERAL	TX00	995	805488	N 1989	GALVESTON BLK 223	OFFSHORE-FEDERAL	TX00	995	837223	N 1982
BRAZOS BLK 491	OFFSHORE-FEDERAL	TX00	995	805491	N 1989	GALVESTON BLK 225	OFFSHORE-FEDERAL	TX00	995	837225	N 2000
BRAZOS BLK 494	OFFSHORE-FEDERAL	TX00	995	805494	N 1984	GALVESTON BLK 226	OFFSHORE-FEDERAL	TX00	995	837226	N 1991
BRAZOS BLK 501	OFFSHORE-FEDERAL	TX00	995	805501	N 1979	GALVESTON BLK 227	OFFSHORE-FEDERAL	TX00	995	837227	N 2004
BRAZOS BLK 504	OFFSHORE-FEDERAL	TX00	995	805504	N 1982	GALVESTON BLK 239	OFFSHORE-FEDERAL	TX00	995	837239	N 1991
BRAZOS BLK 506	OFFSHORE-FEDERAL	TX00	995	805506	N 1969	GALVESTON BLK 241	OFFSHORE-FEDERAL	TX00	995	837241	ON 1970
BRAZOS BLK 507	OFFSHORE-FEDERAL	TX00	995	805507	N 1993	GALVESTON BLK 252	OFFSHORE-FEDERAL	TX00	995	837252	N 1993
BRAZOS BLK 515	OFFSHORE-FEDERAL	TX00	995	805515	N 1990	GALVESTON BLK 255	OFFSHORE-FEDERAL	TX00	995	837255	ON 1970
BRAZOS BLK 517	OFFSHORE-FEDERAL	TX00	995	805517	N 1990	GALVESTON BLK 272	OFFSHORE-FEDERAL	TX00	995	837272	N 1993
BRAZOS BLK 531	OFFSHORE-FEDERAL	TX00	995	805531	N 1993	GALVESTON BLK 273	OFFSHORE-FEDERAL	TX00	995	837273	N 1991
BRAZOS BLK 538	OFFSHORE-FEDERAL	TX00	995	805538	N 1968	GALVESTON BLK 283	OFFSHORE-FEDERAL	TX00	995	837283	N 1991
BRAZOS BLK 539	OFFSHORE-FEDERAL	TX00	995	805539	N 1972	GALVESTON BLK 288	OFFSHORE-FEDERAL	TX00	995	837288	ONA 1963
BRAZOS BLK 541	OFFSHORE-FEDERAL	TX00	995	805541	N 1969	GALVESTON BLK 289	OFFSHORE-FEDERAL	TX00	995	837289	N 1972
BRAZOS BLK 542	OFFSHORE-FEDERAL	TX00	995	805542	N 1991	GALVESTON BLK 291	OFFSHORE-FEDERAL	TX00	995	837291	N 1990
BRAZOS BLK 543	OFFSHORE-FEDERAL	TX00	995	805543	N 1981	GALVESTON BLK 295	OFFSHORE-FEDERAL	TX00	995	837295	N 1990
BRAZOS BLK 544	OFFSHORE-FEDERAL	TX00	995	805544	N 1972	GALVESTON BLK 296	OFFSHORE-FEDERAL	TX00	995	837296	N 1990
BRAZOS BLK 550	OFFSHORE-FEDERAL	TX00	995	805550	N 1988	GALVESTON BLK 297	OFFSHORE-FEDERAL	TX00	995	837297	N 1992
BRAZOS BLK 552	OFFSHORE-FEDERAL	TX00	995	805552	N 1993	GALVESTON BLK 298	OFFSHORE-FEDERAL	TX00	995	837298	N 1995
BRAZOS BLK 572	OFFSHORE-FEDERAL	TX00	995	805572	N 1989	GALVESTON BLK 300	OFFSHORE-FEDERAL	TX00	995	837300	N 1997
BRAZOS BLK 578	OFFSHORE-FEDERAL	TX00	995	805578	N 1983	GALVESTON BLK 301	OFFSHORE-FEDERAL	TX00	995	837301	N 1996
BRAZOS BLK 583	OFFSHORE-FEDERAL	TX00	995	805583	N 1989	GALVESTON BLK 303	OFFSHORE-FEDERAL	TX00	995	837303	N 1985
BRAZOS BLK 613	OFFSHORE-FEDERAL	TX00	995	805613	N 1969	GALVESTON BLK 313	OFFSHORE-FEDERAL	TX00	995	837313	N 1984
BRAZOS BLK A1	OFFSHORE-FEDERAL	TX00	995	805001	N 1970	GALVESTON BLK 319	OFFSHORE-FEDERAL	TX00	995	837319	N 1990
BRAZOS BLK A16	OFFSHORE-FEDERAL	TX00	995	805016	N 1983	GALVESTON BLK 320	OFFSHORE-FEDERAL	TX00	995	837320	N 1985
BRAZOS BLK A17	OFFSHORE-FEDERAL	TX00	995	805017	N 1974	GALVESTON BLK 321	OFFSHORE-FEDERAL	TX00	995	837321	N 1986
BRAZOS BLK A19	OFFSHORE-FEDERAL	TX00	995	805019	N 1983	GALVESTON BLK 321	OFFSHORE-FEDERAL	TX00	995	837321	N 1986
BRAZOS BLK A2	OFFSHORE-FEDERAL	TX00	995	805002	N 1990	GALVESTON BLK 322	OFFSHORE-FEDERAL	TX00	995	837322	N 1981
BRAZOS BLK A20	OFFSHORE-FEDERAL	TX00	995	805020	N 1979	GALVESTON BLK 325	OFFSHORE-FEDERAL	TX00	995	837325	N 2001
BRAZOS BLK A21	OFFSHORE-FEDERAL	TX00	995	805021	N 1991	GALVESTON BLK 330	OFFSHORE-FEDERAL	TX00	995	837330	N 1992
BRAZOS BLK A22	OFFSHORE-FEDERAL	TX00	995	805022	N 1979	GALVESTON BLK 333	OFFSHORE-FEDERAL	TX00	995	837333	N 1988
BRAZOS BLK A23	OFFSHORE-FEDERAL	TX00	995	805023	N 1979	GALVESTON BLK 343	OFFSHORE-FEDERAL	TX00	995	837343	ON 1988
BRAZOS BLK A24	OFFSHORE-FEDERAL	TX00	995	805024	N 1984	GALVESTON BLK 349	OFFSHORE-FEDERAL	TX00	995	837349	N 1988
BRAZOS BLK A28	OFFSHORE-FEDERAL	TX00	995	805028	N 1979	GALVESTON BLK 350	OFFSHORE-FEDERAL	TX00	995	837350	N 1982
BRAZOS BLK A37	OFFSHORE-FEDERAL	TX00	995	805037	N 1989	GALVESTON BLK 351	OFFSHORE-FEDERAL	TX00	995	837351	N 1988
BRAZOS BLK A39	OFFSHORE-FEDERAL	TX00	995	805039	N 1982	GALVESTON BLK 352	OFFSHORE-FEDERAL	TX00	995	837352	N 2002
BRAZOS BLK A40	OFFSHORE-FEDERAL	TX00	995	805040	N 1983	GALVESTON BLK 357	OFFSHORE-FEDERAL	TX00	995	837357	N 1995
BRAZOS BLK A43	OFFSHORE-FEDERAL	TX00	995	805043	N 1972	GALVESTON BLK 362	OFFSHORE-FEDERAL	TX00	995	837362	N 1995
BRAZOS BLK A7	OFFSHORE-FEDERAL	TX00	995	805007	N 1981	GALVESTON BLK 363	OFFSHORE-FEDERAL	TX00	995	837363	N 1988
BRAZOS SA BLK A102	OFFSHORE-FEDERAL	TX00	995	807102	N 1971	GALVESTON BLK 363	OFFSHORE-FEDERAL	TX00	995	837363	N 1988
BRAZOS SA BLK A104	OFFSHORE-FEDERAL	TX00	995	807104	N 1990	GALVESTON BLK 379	OFFSHORE-FEDERAL	TX00	995	837379	N 1988
BRAZOS SA BLK A105	OFFSHORE-FEDERAL	TX00	995	807105	N 1971	GALVESTON BLK 380	OFFSHORE-FEDERAL	TX00	995	837380	N 1988
BRAZOS SA BLK A106	OFFSHORE-FEDERAL	TX00	995	807106	N 1971	GALVESTON BLK 383	OFFSHORE-FEDERAL	TX00	995	837383	N 1987
BRAZOS SA BLK A132	OFFSHORE-FEDERAL	TX00	995	807132	N 1979	GALVESTON BLK 384	OFFSHORE-FEDERAL	TX00	995	837384	N 1984
BRAZOS SA BLK A133	OFFSHORE-FEDERAL	TX00	995	807133	N 1975	GALVESTON BLK 385	OFFSHORE-FEDERAL	TX00	995	837385	N 1987
BRAZOS SA BLK A47	OFFSHORE-FEDERAL	TX00	995	807047	N 1968	GALVESTON BLK 389	OFFSHORE-FEDERAL	TX00	995	837389	N 1961
BRAZOS SA BLK A51	OFFSHORE-FEDERAL	TX00	995	807051	N 1991	GALVESTON BLK 390	OFFSHORE-FEDERAL	TX00	995	837390	N 2004
BRAZOS SA BLK A52	OFFSHORE-FEDERAL	TX00	995	807052	N 1984	GALVESTON BLK 391	OFFSHORE-FEDERAL	TX00	995	837391	N 1979
BRAZOS SA BLK A53	OFFSHORE-FEDERAL	TX00	995	807053	N 1985	GALVESTON BLK 392	OFFSHORE-FEDERAL	TX00	995	837392	N 1985
BRAZOS SA BLK A65	OFFSHORE-FEDERAL	TX00	995	807065	N 1985	GALVESTON BLK 393	OFFSHORE-FEDERAL	TX00	995	837393	N 1979
BRAZOS SA BLK A66	OFFSHORE-FEDERAL	TX00	995	807066	N 1985	GALVESTON BLK 394	OFFSHORE-FEDERAL	TX00	995	837394	N 1996
BRAZOS SA BLK A70	OFFSHORE-FEDERAL	TX00	995	807070	N 1968	GALVESTON BLK 395	OFFSHORE-FEDERAL	TX00	995	837395	N 1996
BRAZOS SA BLK A76	OFFSHORE-FEDERAL	TX00	995	807076	N 1969	GALVESTON BLK 418	OFFSHORE-FEDERAL	TX00	995	837418	N 1991
EAST BREAKS BLK 109	OFFSHORE-FEDERAL	TX00	995	822109	N 1975	GALVESTON BLK 420	OFFSHORE-FEDERAL	TX00	995	837420	N 1995
EAST BREAKS BLK 110	OFFSHORE-FEDERAL	TX00	995	822110	N 1976	GALVESTON BLK 424	OFFSHORE-FEDERAL	TX00	995	837424	N 1993
EAST BREAKS BLK 112	OFFSHORE-FEDERAL	TX00	995	822112	N 1975	GALVESTON BLK 427	OFFSHORE-FEDERAL	TX00	995	837427	N 1988
EAST BREAKS BLK 114	OFFSHORE-FEDERAL	TX00	995	822114	N 2001	GALVESTON BLK 428	OFFSHORE-FEDERAL	TX00	995	837428	N 1991
EAST BREAKS BLK 117	OFFSHORE-FEDERAL	TX00	995	822117	N 1987	GALVESTON BLK 460	OFFSHORE-FEDERAL	TX00	995	837460	N 1988
EAST BREAKS BLK 154	OFFSHORE-FEDERAL	TX00	995	822154	N 1986	GALVESTON BLK 465	OFFSHORE-FEDERAL	TX00	995	837465	N 1985
EAST BREAKS BLK 157	OFFSHORE-FEDERAL	TX00	995	822157	O 1991	GALVESTON BLK A101	OFFSHORE-FEDERAL	TX00	995	836101	N 1986
EAST BREAKS BLK 158	OFFSHORE-FEDERAL	TX00	995	822158	ONA 1976	GALVESTON BLK A34	OFFSHORE-FEDERAL	TX00	995	836034	N 1995
EAST BREAKS BLK 159	OFFSHORE-FEDERAL	TX00	995	822159	ONA 1979	GALVESTON BLK A35	OFFSHORE-FEDERAL	TX00	995	836035	N 1995
EAST BREAKS BLK 160	OFFSHORE-FEDERAL	TX00	995	822160	ONA 1976	GALVESTON BLK A50	OFFSHORE-FEDERAL	TX00	995	836050	N 1992
EAST BREAKS BLK 161	OFFSHORE-FEDERAL	TX00	995	822161	ONA 1976	GALVESTON BLK A84	OFFSHORE-FEDERAL	TX00	995	836084	N 1969
EAST BREAKS BLK 161	OFFSHORE-FEDERAL	TX00	995	822161	N 1976	GALVESTON BLK A96	OFFSHORE-FEDERAL	TX00	995	836096	N 1987
EAST BREAKS BLK 164	OFFSHORE-FEDERAL	TX00	995	822164	N 2001	GALVESTON BLK A97	OFFSHORE-FEDERAL	TX00	995	836097	N 1987
EAST BREAKS BLK 165	OFFSHORE-FEDERAL	TX00	995	822165	ONA 1985	GALVESTON SA BLK A125	OFFSHORE-FEDERAL	TX00	995	839125	N 1990
EAST BREAKS BLK 168	OFFSHORE-FEDERAL	TX00	995	822168	N 1997	GALVESTON SA BLK A126	OFFSHORE-FEDERAL	TX00	995	839126	N 1990
EAST BREAKS BLK 172	OFFSHORE-FEDERAL	TX00	995	822172	OA 1987	GALVESTON SA BLK A127	OFFSHORE-FEDERAL	TX00	995	839127	N 1983
EAST BREAKS BLK 197	OFFSHORE-FEDERAL	TX00	995	822197	N 2005	GALVESTON SA BLK A129	OFFSHORE-FEDERAL	TX00	995	839129	N 1983
EAST BREAKS BLK 205	OFFSHORE-FEDERAL	TX00	995	822205	N 2005</						

FEDERAL OFFSHORE - TEXAS

Field Name	County Name	State Sub	Co Code	Field Code	Field Disc Type Year	Field Name	County Name	State Sub	Co Code	Field Code	Field Disc Type Year
GARDEN BANKS BLK 171	OFFSHORE-FEDERAL	TX00	995	840171	O 1988	HIGH ISLAND BLK 206	OFFSHORE-FEDERAL	TX00	995	848206	ONA 1968
GARDEN BANKS BLK 172	OFFSHORE-FEDERAL	TX00	995	840172	N 1996	HIGH ISLAND BLK 207	OFFSHORE-FEDERAL	TX00	995	848207	N 1990
GARDEN BANKS BLK 179	OFFSHORE-FEDERAL	TX00	995	840179	N 1997	HIGH ISLAND BLK 208	OFFSHORE-FEDERAL	TX00	995	848208	O 1989
GARDEN BANKS BLK 184	OFFSHORE-FEDERAL	TX00	995	840184	N 1999	HIGH ISLAND BLK 21	OFFSHORE-FEDERAL	TX00	995	848021	N 1985
GARDEN BANKS BLK 186	OFFSHORE-FEDERAL	TX00	995	840186	N 1987	HIGH ISLAND BLK 232	OFFSHORE-FEDERAL	TX00	995	848232	N 1986
GARDEN BANKS BLK 189	OFFSHORE-FEDERAL	TX00	995	840189	O 1988	HIGH ISLAND BLK 233	OFFSHORE-FEDERAL	TX00	995	848233	N 2001
GARDEN BANKS BLK 191	OFFSHORE-FEDERAL	TX00	995	840191	N 1988	HIGH ISLAND BLK 235	OFFSHORE-FEDERAL	TX00	995	848235	N 1999
GARDEN BANKS BLK 192	OFFSHORE-FEDERAL	TX00	995	840192	N 1978	HIGH ISLAND BLK 262	OFFSHORE-FEDERAL	TX00	995	848262	N 1990
GARDEN BANKS BLK 193	OFFSHORE-FEDERAL	TX00	995	840193	N 1983	HIGH ISLAND BLK 34	OFFSHORE-FEDERAL	TX00	995	848034	N 1986
GARDEN BANKS BLK 197	OFFSHORE-FEDERAL	TX00	995	840197	N 2003	HIGH ISLAND BLK 36	OFFSHORE-FEDERAL	TX00	995	848036	N 2002
GARDEN BANKS BLK 200	OFFSHORE-FEDERAL	TX00	995	840200	N 1998	HIGH ISLAND BLK 37	OFFSHORE-FEDERAL	TX00	995	848037	N 2000
GARDEN BANKS BLK 201	OFFSHORE-FEDERAL	TX00	995	840201	N 2002	HIGH ISLAND BLK 38	OFFSHORE-FEDERAL	TX00	995	850038	N 1997
GARDEN BANKS BLK 205	OFFSHORE-FEDERAL	TX00	995	840205	N 2002	HIGH ISLAND BLK 46	OFFSHORE-FEDERAL	TX00	995	850046	N 2004
GARDEN BANKS BLK 208	OFFSHORE-FEDERAL	TX00	995	840208	N 1991	HIGH ISLAND BLK 47	OFFSHORE-FEDERAL	TX00	995	848047	N 2003
GARDEN BANKS BLK 21	OFFSHORE-FEDERAL	TX00	995	840021	N 1988	HIGH ISLAND BLK 52	OFFSHORE-FEDERAL	TX00	995	848052	ON 1959
GARDEN BANKS BLK 215	OFFSHORE-FEDERAL	TX00	995	840215	O 1991	HIGH ISLAND BLK 53	OFFSHORE-FEDERAL	TX00	995	848053	N 1970
GARDEN BANKS BLK 215	OFFSHORE-FEDERAL	TX00	995	840215	O 1995	HIGH ISLAND BLK 67	OFFSHORE-FEDERAL	TX00	995	848067	N 1985
GARDEN BANKS BLK 216	OFFSHORE-FEDERAL	TX00	995	840216	O 1997	HIGH ISLAND BLK 68	OFFSHORE-FEDERAL	TX00	995	848068	N 1985
GARDEN BANKS BLK 224	OFFSHORE-FEDERAL	TX00	995	840224	N 1984	HIGH ISLAND BLK 71	OFFSHORE-FEDERAL	TX00	995	848071	N 1969
GARDEN BANKS BLK 235	OFFSHORE-FEDERAL	TX00	995	840235	N 1991	HIGH ISLAND BLK 72	OFFSHORE-FEDERAL	TX00	995	848072	N 1970
GARDEN BANKS BLK 236	OFFSHORE-FEDERAL	TX00	995	840236	N 1977	HIGH ISLAND BLK 73	OFFSHORE-FEDERAL	TX00	995	848073	N 2005
GARDEN BANKS BLK 237	OFFSHORE-FEDERAL	TX00	995	840237	N 1979	HIGH ISLAND BLK 86	OFFSHORE-FEDERAL	TX00	995	848086	N 1985
GARDEN BANKS BLK 240	OFFSHORE-FEDERAL	TX00	995	840240	N 1993	HIGH ISLAND BLK 87	OFFSHORE-FEDERAL	TX00	995	848087	N 1987
GARDEN BANKS BLK 244	OFFSHORE-FEDERAL	TX00	995	840244	N 2001	HIGH ISLAND BLK 87	OFFSHORE-FEDERAL	TX00	995	848087	N 1987
GARDEN BANKS BLK 254	OFFSHORE-FEDERAL	TX00	995	840254	N 1993	HIGH ISLAND BLK 88	OFFSHORE-FEDERAL	TX00	995	848088	N 1969
GARDEN BANKS BLK 259	OFFSHORE-FEDERAL	TX00	995	840259	OA 1995	HIGH ISLAND BLK 93	OFFSHORE-FEDERAL	TX00	995	848093	N 1993
GARDEN BANKS BLK 260	OFFSHORE-FEDERAL	TX00	995	840260	ONA 1991	HIGH ISLAND BLK A1	OFFSHORE-FEDERAL	TX00	995	849001	N 1999
GARDEN BANKS BLK 269	OFFSHORE-FEDERAL	TX00	995	840269	N 1996	HIGH ISLAND BLK A126	OFFSHORE-FEDERAL	TX00	995	849126	N 1988
GARDEN BANKS BLK 28	OFFSHORE-FEDERAL	TX00	995	840028	OA 1986	HIGH ISLAND BLK A127	OFFSHORE-FEDERAL	TX00	995	849127	N 1988
GARDEN BANKS BLK 302	OFFSHORE-FEDERAL	TX00	995	840302	OA 1991	HIGH ISLAND BLK A129	OFFSHORE-FEDERAL	TX00	995	849129	N 1989
GARDEN BANKS BLK 341	OFFSHORE-FEDERAL	TX00	995	840341	OA 2002	HIGH ISLAND BLK A133	OFFSHORE-FEDERAL	TX00	995	849133	N 1994
GARDEN BANKS BLK 344	OFFSHORE-FEDERAL	TX00	995	840344	OA 1991	HIGH ISLAND BLK A14	OFFSHORE-FEDERAL	TX00	995	849014	N 1987
GARDEN BANKS BLK 367	OFFSHORE-FEDERAL	TX00	995	840367	N 1998	HIGH ISLAND BLK A153	OFFSHORE-FEDERAL	TX00	995	849153	N 1999
GARDEN BANKS BLK 378	OFFSHORE-FEDERAL	TX00	995	840378	N 2004	HIGH ISLAND BLK A154	OFFSHORE-FEDERAL	TX00	995	849154	N 1976
GARDEN BANKS BLK 379	OFFSHORE-FEDERAL	TX00	995	840379	OA 1985	HIGH ISLAND BLK A155	OFFSHORE-FEDERAL	TX00	995	849155	N 1976
GARDEN BANKS BLK 385	OFFSHORE-FEDERAL	TX00	995	840385	OA 2002	HIGH ISLAND BLK A18	OFFSHORE-FEDERAL	TX00	995	849018	N 2000
GARDEN BANKS BLK 386	OFFSHORE-FEDERAL	TX00	995	840386	OA 1998	HIGH ISLAND BLK A19	OFFSHORE-FEDERAL	TX00	995	849019	N 2000
GARDEN BANKS BLK 387	OFFSHORE-FEDERAL	TX00	995	840387	OA 1990	HIGH ISLAND BLK A20	OFFSHORE-FEDERAL	TX00	995	849020	N 1984
GARDEN BANKS BLK 388	OFFSHORE-FEDERAL	TX00	995	840388	OA 1989	HIGH ISLAND BLK A21	OFFSHORE-FEDERAL	TX00	995	849021	N 1990
GARDEN BANKS BLK 409	OFFSHORE-FEDERAL	TX00	995	840409	OA 1997	HIGH ISLAND BLK A22	OFFSHORE-FEDERAL	TX00	995	849022	N 1984
GARDEN BANKS BLK 412	OFFSHORE-FEDERAL	TX00	995	840412	N 1984	HIGH ISLAND BLK A23	OFFSHORE-FEDERAL	TX00	995	849023	N 1996
GARDEN BANKS BLK 426	OFFSHORE-FEDERAL	TX00	995	840426	ONA 1987	HIGH ISLAND BLK A39	OFFSHORE-FEDERAL	TX00	995	849039	N 1987
GARDEN BANKS BLK 427	OFFSHORE-FEDERAL	TX00	995	840427	N 1987	HIGH ISLAND BLK A5	OFFSHORE-FEDERAL	TX00	995	849005	N 2000
GARDEN BANKS BLK 470	OFFSHORE-FEDERAL	TX00	995	840470	OA 1992	HIGH ISLAND BLK A6	OFFSHORE-FEDERAL	TX00	995	849006	N 1982
GARDEN BANKS BLK 471	OFFSHORE-FEDERAL	TX00	995	840471	N 1987	HIGH ISLAND BLK A68	OFFSHORE-FEDERAL	TX00	995	849068	N 1988
GARDEN BANKS BLK 472	OFFSHORE-FEDERAL	TX00	995	840472	OA 2000	HIGH ISLAND BLK A69	OFFSHORE-FEDERAL	TX00	995	849069	N 1987
GARDEN BANKS BLK 516	OFFSHORE-FEDERAL	TX00	995	840516	N 1996	HIGH ISLAND BLK A7	OFFSHORE-FEDERAL	TX00	995	849007	N 2000
GARDEN BANKS BLK 559	OFFSHORE-FEDERAL	TX00	995	840559	O 1999	HIGH ISLAND BLK A71	OFFSHORE-FEDERAL	TX00	995	849071	N 1988
GARDEN BANKS BLK 602	OFFSHORE-FEDERAL	TX00	995	840602	O 1996	HIGH ISLAND BLK A72	OFFSHORE-FEDERAL	TX00	995	849072	N 1989
GARDEN BANKS BLK 625	OFFSHORE-FEDERAL	TX00	995	840625	OA 2004	HIGH ISLAND BLK A83	OFFSHORE-FEDERAL	TX00	995	849083	N 1986
GARDEN BANKS BLK 65	OFFSHORE-FEDERAL	TX00	995	840065	N 1988	HIGH ISLAND BLK A9	OFFSHORE-FEDERAL	TX00	995	849009	N 1990
GARDEN BANKS BLK 667	OFFSHORE-FEDERAL	TX00	995	840667	N 2000	HIGH ISLAND EA BLK 119	OFFSHORE-FEDERAL	TX00	995	850119	N 1983
GARDEN BANKS BLK 668	OFFSHORE-FEDERAL	TX00	995	840668	ONA 2000	HIGH ISLAND EA BLK 120	OFFSHORE-FEDERAL	TX00	995	850120	N 1988
GARDEN BANKS BLK 669	OFFSHORE-FEDERAL	TX00	995	840669	N 2000	HIGH ISLAND EA BLK 128	OFFSHORE-FEDERAL	TX00	995	850128	N 1987
GARDEN BANKS BLK 70	OFFSHORE-FEDERAL	TX00	995	840070	N 1990	HIGH ISLAND EA BLK 129	OFFSHORE-FEDERAL	TX00	995	850129	N 1968
GARDEN BANKS BLK 700	OFFSHORE-FEDERAL	TX00	995	840700	N 2004	HIGH ISLAND EA BLK 130	OFFSHORE-FEDERAL	TX00	995	850130	N 1984
GARDEN BANKS BLK 71	OFFSHORE-FEDERAL	TX00	995	840071	N 1990	HIGH ISLAND EA BLK 130	OFFSHORE-FEDERAL	TX00	995	850130	N 1993
GARDEN BANKS BLK 72	OFFSHORE-FEDERAL	TX00	995	840072	O 1986	HIGH ISLAND EA BLK 166	OFFSHORE-FEDERAL	TX00	995	850166	N 1984
GARDEN BANKS BLK 73	OFFSHORE-FEDERAL	TX00	995	840073	O 1986	HIGH ISLAND EA BLK 167	OFFSHORE-FEDERAL	TX00	995	850167	N 1987
GARDEN BANKS BLK 783	OFFSHORE-FEDERAL	TX00	995	840783	OA 1999	HIGH ISLAND EA BLK 169	OFFSHORE-FEDERAL	TX00	995	850169	N 1998
GARDEN BANKS BLK 784	OFFSHORE-FEDERAL	TX00	995	840784	OA 2005	HIGH ISLAND EA BLK 39	OFFSHORE-FEDERAL	TX00	995	850039	N 1981
GARDEN BANKS BLK 83	OFFSHORE-FEDERAL	TX00	995	840083	ON 1988	HIGH ISLAND EA BLK 45	OFFSHORE-FEDERAL	TX00	995	850045	O 1988
GARDEN BANKS BLK 84	OFFSHORE-FEDERAL	TX00	995	840084	O 1988	HIGH ISLAND EA BLK 74	OFFSHORE-FEDERAL	TX00	995	850074	N 1985
GARDEN BANKS BLK 877	OFFSHORE-FEDERAL	TX00	995	840877	N 2001	HIGH ISLAND EA BLK 84	OFFSHORE-FEDERAL	TX00	995	850084	N 2001
GARDEN BANKS BLK 955	OFFSHORE-FEDERAL	TX00	995	840095	N 1987	HIGH ISLAND EA BLK 85	OFFSHORE-FEDERAL	TX00	995	850085	N 2002
HIGH ISLAND BLK 105	OFFSHORE-FEDERAL	TX00	995	848105	N 1984	HIGH ISLAND EA BLK A170	OFFSHORE-FEDERAL	TX00	995	850170	N 1989
HIGH ISLAND BLK 108	OFFSHORE-FEDERAL	TX00	995	848108	N 1996	HIGH ISLAND EA BLK A171	OFFSHORE-FEDERAL	TX00	995	850171	N 1987
HIGH ISLAND BLK 110	OFFSHORE-FEDERAL	TX00	995	848110	N 1978	HIGH ISLAND EA BLK A172	OFFSHORE-FEDERAL	TX00	995	850172	N 1987
HIGH ISLAND BLK 111	OFFSHORE-FEDERAL	TX00	995	848111	N 1973	HIGH ISLAND EA BLK A173	OFFSHORE-FEDERAL	TX00	995	850173	N 1987
HIGH ISLAND BLK 115	OFFSHORE-FEDERAL	TX00	995	848115	N 1985	HIGH ISLAND EA BLK A178	OFFSHORE-FEDERAL	TX00	995	850178	N 1986
HIGH ISLAND BLK 115	OFFSHORE-FEDERAL	TX00	995	848115	N 1985	HIGH ISLAND EA BLK A180	OFFSHORE-FEDERAL	TX00	995	850180	N 1987
HIGH ISLAND BLK 116	OFFSHORE-FEDERAL	TX00	995	848116	N 1984	HIGH ISLAND EA BLK A183	OFFSHORE-FEDERAL	TX00	995	850183	N 1987
HIGH ISLAND BLK 117	OFFSHORE-FEDERAL	TX00	995	848117	N 1997	HIGH ISLAND EA BLK A185	OFFSHORE-FEDERAL	TX00	995	850185	N 1984
HIGH ISLAND BLK 131	OFFSHORE-FEDERAL	TX00	995	848131	N 1999	HIGH ISLAND EA BLK A193	OFFSHORE-FEDERAL	TX00	995	850193	N 1984
HIGH ISLAND BLK 132	OFFSHORE-FEDERAL	TX00	995	848132	N 2001	HIGH ISLAND EA BLK A194	OFFSHORE-FEDERAL	TX00	995	850194	N 1984
HIGH ISLAND BLK 133	OFFSHORE-FEDERAL	TX00	995	848133	N 1998	HIGH ISLAND EA BLK A200	OFFSHORE-FEDERAL	TX00	995	850200	N 1990
HIGH ISLAND BLK 134	OFFSHORE-FEDERAL	TX00	995	848134	N 1988	HIGH ISLAND EA BLK A201	OFFSHORE-FEDERAL	TX00	995	850201	N 1990
HIGH ISLAND BLK 135	OFFSHORE-FEDERAL	TX00	995	848135	1988	HIGH ISLAND EA BLK A224	OFFSHORE-FEDERAL	TX00	995	850224	N 1989
HIGH ISLAND BLK 136	OFFSHORE-FEDERAL	TX00	995	848136	1988	HIGH ISLAND EA BLK A227	OFFSHORE-FEDERAL	TX00	995	850227	1989
HIGH ISLAND BLK 137	OFFSHORE-FEDERAL	TX00	995	848137	N 1981	HIGH ISLAND EA BLK A228	OFFSHORE-FEDERAL	TX00	995	850228	1989
HIGH ISLAND BLK 138	OFFSHORE-FEDERAL	TX00	995	848138	N 1980	HIGH ISLAND EA BLK A231	OFFSHORE-FEDERAL	TX00	995	850231	N 1987
HIGH ISLAND BLK 139	OFFSHORE-FEDERAL	TX00	995	848139	N 1979	HIGH ISLAND EA BLK A232	OFFSHORE-FEDERAL	TX00	995	850232	N 1986
HIGH ISLAND BLK 140	OFFSHORE-FEDERAL	TX00	995	848140	N 1959	HIGH ISLAND EA BLK A237	OFFSHORE-FEDERAL	TX00	995	850237	N 1988
HIGH ISLAND BLK 141	OFFSHORE-FEDERAL	TX00	995	848141	N 1979	HIGH ISLAND EA BLK A243	OFFSHORE-FEDERAL	TX00	995	850243	N 2000
HIGH ISLAND BLK 141	OFFSHORE-FEDERAL	TX00	995	848141	N 1979	HIGH ISLAND EA BLK A244	OFFSHORE-FEDERAL	TX00	995	850244	N 1983
HIGH ISLAND BLK 142	OFFSHORE-FEDERAL	TX00	995	848142	N 1974	HIGH ISLAND EA BLK A245	OFFSHORE-FEDERAL	TX00	995	850245	N 1974
HIGH ISLAND BLK 154	OFFSHORE-FEDERAL	TX00	995	848154	N 1974	HIGH ISLAND EA BLK A246	OFFSHORE-FEDERAL	TX00	995	850246	N 1991
HIGH ISLAND BLK 155	OFFSHORE-FEDERAL	TX00	995	848155	N 1976	HIGH ISLAND EA BLK A253	OFFSHORE-FEDERAL	TX00	995	850253	N 1999
HIGH ISLAND BLK 156	OFFSHORE-FEDERAL	TX00	995	848156	N 2006	HIGH ISLAND EA BLK A257	OFFSHORE-FEDERAL	TX00	995	850257	N 1985
HIGH ISLAND BLK 160	OFFSHORE-FEDERAL	TX00	995	848160	N 1961	HIGH ISLAND EA SX BLK A260	OFFSHORE-FEDERAL	TX00	995	852260	N 1989
HIGH ISLAND BLK 161	OFFSHORE-FEDERAL	TX00	995	848161	N 1967	HIGH ISLAND EA SX BLK A263	OFFSHORE-FEDERAL	TX00	995	852263	N 1996
HIGH ISLAND BLK 162	OFFSHORE-FEDERAL	TX00	995	848162	N 2001	HIGH ISLAND EA SX BLK A264	OFFSHORE-FEDERAL	TX00	995	852264	N 2001
HIGH ISLAND BLK 163	OFFSHORE-FEDERAL	TX00	995	848163	N 1983	HIGH ISLAND EA SX BLK A268	OFFSHORE-FEDERAL	TX00	995	852268	ON 1988
HIGH ISLAND BLK 164	OFFSHORE-FEDERAL	TX00	995	848164	N 1988	HIGH ISLAND EA SX BLK A269	OFFSHORE-FEDERAL	TX00	995	852269	

FEDERAL OFFSHORE - TEXAS

Field Name	County Name	State Sub	Co Code	Field Code	Field Disc Type Year	Field Name	County Name	State Sub	Co Code	Field Code	Field Disc Type Year
MATAGORDA ISLAND BLK 683	OFFSHORE-FEDERAL	TX00	995	873683	N 1993	NORTH PADRE IS EA BLK 996	OFFSHORE-FEDERAL	TX00	995	883396	N 1991
MATAGORDA ISLAND BLK 685	OFFSHORE-FEDERAL	TX00	995	873685	N 1985	NORTH PADRE IS EA BLK A10	OFFSHORE-FEDERAL	TX00	995	883010	N 1988
MATAGORDA ISLAND BLK 686	OFFSHORE-FEDERAL	TX00	995	873686	N 1978	NORTH PADRE IS EA BLK A12	OFFSHORE-FEDERAL	TX00	995	883012	N 2001
MATAGORDA ISLAND BLK 687	OFFSHORE-FEDERAL	TX00	995	873687	N 1988	NORTH PADRE IS EA BLK A42	OFFSHORE-FEDERAL	TX00	995	883042	N 1979
MATAGORDA ISLAND BLK 688	OFFSHORE-FEDERAL	TX00	995	873688	N 1990	NORTH PADRE IS EA BLK A43	OFFSHORE-FEDERAL	TX00	995	883043	N 1986
MATAGORDA ISLAND BLK 696	OFFSHORE-FEDERAL	TX00	995	873696	N 1982	NORTH PADRE IS EA BLK A57	OFFSHORE-FEDERAL	TX00	995	883057	N 1985
MATAGORDA ISLAND BLK 697	OFFSHORE-FEDERAL	TX00	995	873697	N 1982	NORTH PADRE IS EA BLK A58	OFFSHORE-FEDERAL	TX00	995	883058	N 1984
MATAGORDA ISLAND BLK 699	OFFSHORE-FEDERAL	TX00	995	873699	N 1985	NORTH PADRE IS EA BLK A59	OFFSHORE-FEDERAL	TX00	995	883059	N 1989
MATAGORDA ISLAND BLK 700	OFFSHORE-FEDERAL	TX00	995	873700	N 1975	NORTH PADRE IS EA BLK A72	OFFSHORE-FEDERAL	TX00	995	883072	N 1984
MATAGORDA ISLAND BLK 701	OFFSHORE-FEDERAL	TX00	995	873701	N 1975	NORTH PADRE IS EA BLK A9	OFFSHORE-FEDERAL	TX00	995	883009	N 2003
MATAGORDA ISLAND BLK 703	OFFSHORE-FEDERAL	TX00	995	873703	N 1982	NORTH PADRE ISLAND BLK 1010	OFFSHORE-FEDERAL	TX00	995	881010	N 1999
MATAGORDA ISLAND BLK 704	OFFSHORE-FEDERAL	TX00	995	873704	N 1994	PORT ISABEL BLK 525	OFFSHORE-FEDERAL	TX00	995	888525	N 1996
MATAGORDA ISLAND BLK 705	OFFSHORE-FEDERAL	TX00	995	873705	N 1988	SABINE PASS BLK 10	OFFSHORE-FEDERAL	TX00	995	890010	N 1979
MATAGORDA ISLAND BLK 709	OFFSHORE-FEDERAL	TX00	995	873709	N 1995	SABINE PASS BLK 14	OFFSHORE-FEDERAL	TX00	995	890014	N 1980
MATAGORDA ISLAND BLK 710	OFFSHORE-FEDERAL	TX00	995	873710	N 1993	SABINE PASS BLK 17	OFFSHORE-FEDERAL	TX00	995	890017	N 1980
MATAGORDA ISLAND BLK 712	OFFSHORE-FEDERAL	TX00	995	873712	N 1993	SABINE PASS BLK 18	OFFSHORE-FEDERAL	TX00	995	890018	N 1980
MATAGORDA ISLAND BLK 713	OFFSHORE-FEDERAL	TX00	995	873713	N 1981	SABINE PASS BLK 40	OFFSHORE-FEDERAL	TX00	995	890040	N 1987
MATAGORDA ISLAND BLK 714	OFFSHORE-FEDERAL	TX00	995	873714	N 1994	SOUTH PADRE IS BLK 1113	OFFSHORE-FEDERAL	TX00	995	905113	N 2006
MATAGORDA ISLAND BLK A005	OFFSHORE-FEDERAL	TX00	995	873005	N 2005	SOUTH PADRE IS BLK 1145	OFFSHORE-FEDERAL	TX00	995	905145	N 2005
MATAGORDA ISLAND BLK A4	OFFSHORE-FEDERAL	TX00	995	873004	N 1984	SOUTH PADRE IS BLK 1152	OFFSHORE-FEDERAL	TX00	995	905152	N 2005
MATAGORDA ISLAND BLK A7	OFFSHORE-FEDERAL	TX00	995	873007	N 1977	SOUTH PADRE IS BLK 1166	OFFSHORE-FEDERAL	TX00	995	905166	N 2005
MUSTANG ISLAND BLK 726	OFFSHORE-FEDERAL	TX00	995	875726	ONA 2003						
MUSTANG ISLAND BLK 738	OFFSHORE-FEDERAL	TX00	995	875738	N 1994						
MUSTANG ISLAND BLK 739	OFFSHORE-FEDERAL	TX00	995	875739	N 1984						
MUSTANG ISLAND BLK 740	OFFSHORE-FEDERAL	TX00	995	875740	N 1986						
MUSTANG ISLAND BLK 742	OFFSHORE-FEDERAL	TX00	995	875742	ON 1985						
MUSTANG ISLAND BLK 752	OFFSHORE-FEDERAL	TX00	995	875752	N 1988						
MUSTANG ISLAND BLK 754	OFFSHORE-FEDERAL	TX00	995	875754	ON 1985						
MUSTANG ISLAND BLK 755	OFFSHORE-FEDERAL	TX00	995	875755	N 1977						
MUSTANG ISLAND BLK 756	OFFSHORE-FEDERAL	TX00	995	875756	N 1988						
MUSTANG ISLAND BLK 757	OFFSHORE-FEDERAL	TX00	995	875757	N 1976						
MUSTANG ISLAND BLK 758	OFFSHORE-FEDERAL	TX00	995	875758	N 1976						
MUSTANG ISLAND BLK 759	OFFSHORE-FEDERAL	TX00	995	875759	N 1995						
MUSTANG ISLAND BLK 762	OFFSHORE-FEDERAL	TX00	995	875762	N 1979						
MUSTANG ISLAND BLK 763	OFFSHORE-FEDERAL	TX00	995	875763	N 1980						
MUSTANG ISLAND BLK 778	OFFSHORE-FEDERAL	TX00	995	875778	N 1988						
MUSTANG ISLAND BLK 781	OFFSHORE-FEDERAL	TX00	995	875781	N 1987						
MUSTANG ISLAND BLK 782	OFFSHORE-FEDERAL	TX00	995	875782	N 1993						
MUSTANG ISLAND BLK 783	OFFSHORE-FEDERAL	TX00	995	875783	N 1994						
MUSTANG ISLAND BLK 784	OFFSHORE-FEDERAL	TX00	995	875784	N 1984						
MUSTANG ISLAND BLK 785	OFFSHORE-FEDERAL	TX00	995	875785	N 1990						
MUSTANG ISLAND BLK 786	OFFSHORE-FEDERAL	TX00	995	875786	N 1995						
MUSTANG ISLAND BLK 787	OFFSHORE-FEDERAL	TX00	995	875787	N 1993						
MUSTANG ISLAND BLK 788	OFFSHORE-FEDERAL	TX00	995	875788	N 1993						
MUSTANG ISLAND BLK 789	OFFSHORE-FEDERAL	TX00	995	875789	N 1993						
MUSTANG ISLAND BLK 791	OFFSHORE-FEDERAL	TX00	995	875791	N 1984						
MUSTANG ISLAND BLK 803	OFFSHORE-FEDERAL	TX00	995	875803	N 1984						
MUSTANG ISLAND BLK 804	OFFSHORE-FEDERAL	TX00	995	875804	N 2006						
MUSTANG ISLAND BLK 805	OFFSHORE-FEDERAL	TX00	995	875805	N 1993						
MUSTANG ISLAND BLK 806	OFFSHORE-FEDERAL	TX00	995	875806	N 1993						
MUSTANG ISLAND BLK 807	OFFSHORE-FEDERAL	TX00	995	875807	N 1997						
MUSTANG ISLAND BLK 828	OFFSHORE-FEDERAL	TX00	995	875828	N 1984						
MUSTANG ISLAND BLK 831	OFFSHORE-FEDERAL	TX00	995	875831	N 1975						
MUSTANG ISLAND BLK 833	OFFSHORE-FEDERAL	TX00	995	875833	N 1990						
MUSTANG ISLAND BLK 846	OFFSHORE-FEDERAL	TX00	995	875846	N 1985						
MUSTANG ISLAND BLK 847	OFFSHORE-FEDERAL	TX00	995	875847	N 1984						
MUSTANG ISLAND BLK 851	OFFSHORE-FEDERAL	TX00	995	875851	N 2001						
MUSTANG ISLAND BLK 858	OFFSHORE-FEDERAL	TX00	995	875858	N 1995						
MUSTANG ISLAND BLK 859	OFFSHORE-FEDERAL	TX00	995	875859	N 1980						
MUSTANG ISLAND BLK 868	OFFSHORE-FEDERAL	TX00	995	875868	N 1984						
MUSTANG ISLAND BLK 875	OFFSHORE-FEDERAL	TX00	995	875875	N 1989						
MUSTANG ISLAND BLK A11	OFFSHORE-FEDERAL	TX00	995	875011	N 1986						
MUSTANG ISLAND BLK A16	OFFSHORE-FEDERAL	TX00	995	875016	N 1976						
MUSTANG ISLAND BLK A2	OFFSHORE-FEDERAL	TX00	995	875002	N 1989						
MUSTANG ISLAND BLK A21	OFFSHORE-FEDERAL	TX00	995	875021	N 1997						
MUSTANG ISLAND BLK A22	OFFSHORE-FEDERAL	TX00	995	875022	N 1986						
MUSTANG ISLAND BLK A30	OFFSHORE-FEDERAL	TX00	995	875030	N 1986						
MUSTANG ISLAND BLK A31	OFFSHORE-FEDERAL	TX00	995	875031	N 1980						
MUSTANG ISLAND BLK A32	OFFSHORE-FEDERAL	TX00	995	875032	N 1980						
MUSTANG ISLAND EA BLK A110	OFFSHORE-FEDERAL	TX00	995	877110	N 2005						
MUSTANG ISLAND EA BLK A111	OFFSHORE-FEDERAL	TX00	995	877111	N 1980						
MUSTANG ISLAND EA BLK A112	OFFSHORE-FEDERAL	TX00	995	877112	N 1988						
MUSTANG ISLAND EA BLK A121	OFFSHORE-FEDERAL	TX00	995	877121	N 1982						
MUSTANG ISLAND EA BLK A122	OFFSHORE-FEDERAL	TX00	995	877122	N 1988						
MUSTANG ISLAND EA BLK A123	OFFSHORE-FEDERAL	TX00	995	877123	N 1993						
MUSTANG ISLAND EA BLK A124	OFFSHORE-FEDERAL	TX00	995	877124	N 1984						
MUSTANG ISLAND EA BLK A153	OFFSHORE-FEDERAL	TX00	995	877153	N 1983						
MUSTANG ISLAND EA BLK A51	OFFSHORE-FEDERAL	TX00	995	877051	N 1983						
MUSTANG ISLAND EA BLK A53	OFFSHORE-FEDERAL	TX00	995	877053	N 1979						
MUSTANG ISLAND EA BLK A60	OFFSHORE-FEDERAL	TX00	995	877060	N 1983						
MUSTANG ISLAND EA BLK A65	OFFSHORE-FEDERAL	TX00	995	877065	N 1983						
MUSTANG ISLAND EA BLK A85	OFFSHORE-FEDERAL	TX00	995	877085	N 1976						
MUSTANG ISLAND EA BLK A86	OFFSHORE-FEDERAL	TX00	995	877086	N 1995						
MUSTANG ISLAND EA BLK A90	OFFSHORE-FEDERAL	TX00	995	877090	N 1976						
NORTH PADRE IS BLK 891	OFFSHORE-FEDERAL	TX00	995	883891	N 2003						
NORTH PADRE IS BLK 956	OFFSHORE-FEDERAL	TX00	995	881956	N 1979						
NORTH PADRE IS BLK 967	OFFSHORE-FEDERAL	TX00	995	881967	N 1976						
NORTH PADRE IS BLK 968	OFFSHORE-FEDERAL	TX00	995	881968	N 1979						
NORTH PADRE IS BLK 969	OFFSHORE-FEDERAL	TX00	995	881969	N 1984						
NORTH PADRE IS BLK 976	OFFSHORE-FEDERAL	TX00	995	881976	N 1988						
NORTH PADRE IS EA BLK 892	OFFSHORE-FEDERAL	TX00	995	883892	N 1992						
NORTH PADRE IS EA BLK 912	OFFSHORE-FEDERAL	TX00	995	883912	N 2001						
NORTH PADRE IS EA BLK 913	OFFSHORE-FEDERAL	TX00	995	883913	N 1980						

FEDERAL OFFSHORE - OTHER GULF

DESOTO CANYON BLK 133	OFFSHORE-FEDERAL	OG00	995	820133	N 1993
DESOTO CANYON BLK 177	OFFSHORE-FEDERAL	OG00	995	820177	N 1997
DESOTO CANYON BLK 618	OFFSHORE-FEDERAL	OG00	995	820618	N 2004
DESOTO CANYON BLK 620	OFFSHORE-FEDERAL	OG00	995	820620	N 2003
DESOTO CANYON BLK 621	OFFSHORE-FEDERAL	OG00	995	820621	N 2003
DESTIN DOME BLK 1	OFFSHORE-FEDERAL	OG00	995	821001	N 1989
DESTIN DOME BLK 111	OFFSHORE-FEDERAL	OG00	995	821111	O 1988
DESTIN DOME BLK 2	OFFSHORE-FEDERAL	OG00	995	821002	N 1989
DESTIN DOME BLK 56	OFFSHORE-FEDERAL	OG00	995	821056	N 1988
DESTIN DOME BLK 57	OFFSHORE-FEDERAL	OG00	995	821057	N 1996
KEATHLEY CANYON BLK 292	OFFSHORE-FEDERAL	OG00	995	972292	OA 2006
LLOYD RIDGE BLK 1	OFFSHORE-FEDERAL	OG00	995	974001	N 2004
LLOYD RIDGE BLK 2	OFFSHORE-FEDERAL	OG00	995	974002	N 2004
LLOYD RIDGE BLK 309	OFFSHORE-FEDERAL	OG00	995	974309	N 2003
LLOYD RIDGE BLK 399	OFFSHORE-FEDERAL	OG00	995	974399	N 2004
LLOYD RIDGE BLK 49	OFFSHORE-FEDERAL	OG00	995	974049	N 2003
LLOYD RIDGE BLK 5	OFFSHORE-FEDERAL	OG00	995	974005	N 2004
LLOYD RIDGE BLK 50	OFFSHORE-FEDERAL	OG00	995	974050	N 2004
LLOYD RIDGE BLK 95	OFFSHORE-FEDERAL	OG00	995	974095	N 2005
MOBILE BLK 1002	OFFSHORE-FEDERAL	OG00	995	886002	N 1988
MOBILE BLK 1003	OFFSHORE-FEDERAL	OG00	995	886003	N 1988
MOBILE BLK 1005	OFFSHORE-FEDERAL	OG00	995	886005	N 2001
MOBILE BLK 778	OFFSHORE-FEDERAL	OG00	995	886778	N 1986
MOBILE BLK 779	OFFSHORE-FEDERAL	OG00	995	886779	N 1986
MOBILE BLK 819	OFFSHORE-FEDERAL	OG00	995	886819	N 1997
MOBILE BLK 820	OFFSHORE-FEDERAL	OG00	995	886820	N 1996
MOBILE BLK 821	OFFSHORE-FEDERAL	OG00	995	886821	N 1986
MOBILE BLK 822	OFFSHORE-FEDERAL	OG00	995	886822	N 1994
MOBILE BLK 822	OFFSHORE-FEDERAL	OG00	995	886822	N 1985
MOBILE BLK 823	OFFSHORE-FEDERAL	OG00	995	886823	N 1983
MOBILE BLK 824	OFFSHORE-FEDERAL	OG00	995	886824	N 1986
MOBILE BLK 826	OFFSHORE-FEDERAL	OG00	995	886826	N 1986
MOBILE BLK 827	OFFSHORE-FEDERAL	OG00	995	886827	N 1986
MOBILE BLK 830	OFFSHORE-FEDERAL	OG00	995	886830	N 1989
MOBILE BLK 861	OFFSHORE-FEDERAL	OG00	995	886861	N 1985
MOBILE BLK 862	OFFSHORE-FEDERAL	OG00	995	886862	N 1987
MOBILE BLK 863	OFFSHORE-FEDERAL	OG00	995	886863	N 1985
MOBILE BLK 864	OFFSHORE-FEDERAL	OG00	995	886864	N 1983
MOBILE BLK 865	OFFSHORE-FEDERAL	OG00	995	886865	N 1989
MOBILE BLK 866	OFFSHORE-FEDERAL	OG00	995	886866	N 1994

Tables

Table 1. List of Authorities on Oil and Gas Field Nomenclature

State	Naming Authority	State	Naming Authority
Alabama	State Oil and Gas Board of Alabama	Nevada	Nevada Commission on Mineral Resources, Division of Minerals
Alaska	Alaska Oil and Gas Conservation Commission	New Mexico	New Mexico Energy Minerals and Natural Resources Department, Oil Conservation Division
Arizona	Arizona Oil and Gas Conservation Commission	New York	New York Department of Environmental Conservation, Division of Mineral Resources
Arkansas	Arkansas Oil and Gas Commission	North Dakota	North Dakota Geological Survey
California	California Department of Conservation, Division of Oil and Gas	Ohio	Ohio Department of Natural Resources, Division of Oil and Gas
Colorado	Colorado Department of Natural Resources, Oil and Gas Conservation Commission	Oklahoma	Oklahoma Geological Survey
Florida	Florida Geology Survey, Department of Environmental Protection	Oregon	Oregon Department of Geology and Minerals Industries, Division of Oil and Gas Geology
Illinois	Illinois Department of Natural Resources, Division of Oil and Gas	Pennsylvania	Pennsylvania Department of Environmental Protection, Bureau of Oil and Gas Management
Indiana	Indiana Department of Natural Resources, Geological Survey, Petroleum Section	South Dakota	Department of Environment and Natural Resources
Iowa	Iowa Geologic Survey	Tennessee	Tennessee Department of Conservation, Division of Geology
Kansas	Kansas Geological Survey	Texas	Railroad Commission of Texas, Oil & Gas Division
Kentucky	Kentucky Geological Survey	Utah	Utah Field Names Advisory Committee, Oil, Gas and Mining Division, Department of Natural Resources
Louisiana	Louisiana Department of Natural Resources, Office of Conservation	Virginia	Virginia Department of Mines, Minerals and Energy, Oil and Gas Division
Maryland	Maryland Geological Survey	Washington	Washington Department of Natural Resources, Oil and Gas Conservation Committee
Michigan	Michigan Department of Environmental Quality, Office of Geological Survey	West Virginia	West Virginia Department of Environmental Protection, Office of Oil and Gas
Minnesota	Minnesota Department of Natural Resources, Minnesota Geological Survey, Division of Waters	Wyoming	Field Name Advisory Committee, Wyoming Oil and Gas Conservation Commission
Mississippi	Mississippi State Oil and Gas Board	Federal Offshore	U.S. Department of the Interior, Minerals Management Service
Missouri	Missouri Department of Natural Resources, Division of Geology and Land Survey, State Oil and Gas Council		
Montana	Montana Board of Oil and Gas Conservation		
Nebraska	Nebraska Oil and Gas Conservation Commission		

Source: Energy Information Administration, Office of Oil and Gas.

Table 2. State Abbreviations and Geographic Subdivision Codes

State Name and Geographic Subdivisions	State Abbreviation	Subdivision Code	State Name and Geographic Subdivisions	State Abbreviation	Subdivision Code
Alabama-Onshore	AL	—	Nebraska	NE	—
Alabama-State Offshore	AL	05	Nevada	NV	—
Alaska-North Onshore and Offshore	AK	50	New Hampshire	NH	—
Alaska-South Onshore	AK	10	New Jersey	NJ	—
Alaska-South State Offshore	AK	05	New Mexico-East	NM	10
Alaska-South Federal Offshore	AK	00	New Mexico-West	NM	50
Arizona	AZ	—	New York	NY	—
Arkansas	AR	—	North Carolina	NC	—
California-Coastal Region Onshore	CA	50	North Dakota	ND	—
California-Los Angeles Basin Onshore	CA	90	Ohio	OH	—
California-San Joaquin Basin Onshore	CA	10	Oklahoma	OK	—
California-State Offshore	CA	05	Oregon	OR	—
California-Federal Offshore	CA	00	Pennsylvania	PA	—
Colorado	CO	—	Rhode Island	RI	—
Connecticut	CT	—	South Carolina	SC	—
Delaware	DE	—	South Dakota	SD	—
District of Columbia	DC	—	Tennessee	TN	—
Florida-Onshore	FL	—	Texas RRC District 1	TX	10
Florida-State Offshore	FL	05	Texas RRC District 2 Onshore	TX	20
Georgia	GA	—	Texas RRC District 3 Onshore	TX	30
Hawaii	HI	—	Texas RRC District 4 Onshore	TX	40
Idaho	ID	—	Texas RRC District 5	TX	50
Illinois	IL	—	Texas RRC District 6	TX	60
Indiana	IN	—	Texas RRC District 7B	TX	70
Iowa	IA	—	Texas RRC District 7C	TX	75
Kansas	KS	—	Texas RRC District 8	TX	80
Kentucky	KY	—	Texas RRC District 8A	TX	85
Louisiana-North	LA	50	Texas RRC District 9	TX	90
Louisiana-South Onshore	LA	10	Texas RRC District 10	TX	95
Louisiana-South State Offshore	LA	05	Texas-State Offshore	TX	05
Louisiana-South Federal Offshore	LA	00	Texas-Federal Offshore	TX	00
Maine	ME	—	Utah	UT	—
Maryland	MD	—	Vermont	VT	—
Massachusetts	MA	—	Virginia	VA	—
Michigan	MI	—	Washington	WA	—
Minnesota	MN	—	West Virginia	WV	—
Mississippi-Onshore	MS	—	Wisconsin	WI	—
Mississippi-State Offshore	MS	05	Wyoming	WY	—
Missouri	MO	—	Atlantic Coast-Federal Offshore	AC	00
Montana	MT	—	Other Gulf-Federal Offshore	OG	00

— = Not applicable.

Sources: National Bureau of Standards, U.S. Department of Commerce, FIPS PUB 6-3, *Counties and County Equivalents of the States of the United States and the District of Columbia*. Energy Information Administration, Office of Oil and Gas.

Table 3. U.S. Geological Survey Alaska Quadrangles and Associated Codes

Quadrangle	Quad Code	Quadrangle	Quad Code	Quadrangle	Quad Code	Quadrangle	Quad Code
Adak	001	Dillingham	077	Marshall	157	Seward	233
Afognak	003	Dixon Entrance	079	McCarthy	159	Shishmaref	235
Ambler River	005	Eagle	081	McGrath	161	Shungnak	237
Amukta	007	Fairbanks	083	Meade River	163	Simeonof Island	239
Anchorage	009	False Pass	087	Medfra	165	Sitka	241
Arctic	011	Flaxman Island	089	Melozitna	167	Skagway	243
Atka	013	Fort Yukon	091	Middleton Island	169	Sleetmute	245
Atlin	015	Cold Bay	093	Misheguk Mtn	171	Solomon	247
Attu	017	Gareloi Island	095	Mt Fairweather	085	St Lawrence	253
Baird Inlet	019	Goodnews	097	Mt Hayes	173	St Matthew	249
Baird Mts	021	Gulkana	099	Mt Katmai	175	St Michael	255
Barrow	023	Hagemeister Island	101	Mt McKinley	177	Stepovak Bay	251
Barter Island	025	Harrison Bay	103	Mt Michelson	179	Sumdum	257
Beaver	027	Healy	105	Mt St Elias	181	Survey Pass	259
Beechey Point	029	Holy Cross	107	Nabesna	183	Sutwik Island	261
Bendeleben	031	Hooper Bay	109	Naknek	185	Table Mtn	263
Bering Glacier	033	Howard Pass	111	Noatak	187	Taku River	265
Bethel	035	Hughes	113	Nome	189	Talkeetna	267
Bettles	037	Icy Bay	115	Norton Bay	191	Talkeetna Mts	269
Big Delta	039	Iditarod	117	Nulato	193	Tanacross	271
Black	041	Ikpikpuk River	119	Nunivak Island	195	Tanana	273
Black River	043	Iliamna	121	Nushagak Bay	197	Taylor Mts	275
Blying Sound	045	Juneau	123	Ophir	199	Teller	277
Bradfield Canal	047	Kaguyak	125	Petersburg	201	Teshkepuk	279
Bristol Bay	049	Kantishna River	127	Philip Smith Mts	203	Trinity Islands	281
Candle	051	Karluk	129	Point Hope	205	Tyonek	283
Cape Mendenhall	053	Kateel River	131	Point Lay	207	Ugashik	285
Chandalar	055	Kenai	133	Port Alexander	209	Umiat	287
Chandler Lake	057	Ketchikan	135	Port Moller	211	Umnak	289
Charley River	059	Killik River	137	Pribilof Islands	213	Unalakleet	291
Chignik	061	Kiska	139	Prince Rupert	215	Unalaska	293
Christian	063	Kodiak	141	Rat Islands	217	Unimak	295
Circle	065	Kotzebue	143	Ruby	219	Utukok River	297
Cold Bay	093	Kuskokwim Bay	145	Russian Mission	221	Valdez	299
Coleen	067	Kwiguk	147	Sagavanirktok	223	Wainwright	301
Cordova	069	Lake Clark	149	Samalga Island	225	Wiseman	303
Craig	071	Lime Hills	151	Seguam	227	Yakutat	305
De Long Mts	073	Livengood	153	Selawik	229		
Demarcation Point	075	Lookout Ridge	155	Seldovia	231		

Note: The State of Alaska does not have counties that can be used for field identification. Areas identified by U. S. Geological Survey quadrangles have been assigned codes by the American Petroleum Institute for use as pseudo-county codes.

Source: The API Well Number and Standard State and County Numeric Codes Including Offshore Waters. API Bulletin D12A, January 1979. American Petroleum Institute, Washington, DC.

Table 4. Coalbed Methane Fields

State and Field Name	Field Code	County Code	County Name	State and Field Name	Field Code	County Code	County Name
ALABAMA							
BIG SANDY CREEK COAL DEGAS	013337	125	TUSCALOOSA	HUNTERS CANYON	339888	077	MESA
BLUE CREEK COAL DEGAS	012124	057	FAYETTE	IGNACIO-BLANCO	343874	007	ARCHULETA
BLUE CREEK COAL DEGAS	012124	125	TUSCALOOSA	IGNACIO-BLANCO	343874	067	LA PLATA
BOONE CREEK COAL DEGAS	013341	125	TUSCALOOSA	KOKOPELLI	015605	045	GARFIELD
BROOKWOOD COAL DEGASIFICAT	000311	073	JEFFERSON	LATHROP	403453	055	HUERFANO
BROOKWOOD COAL DEGASIFICAT	000311	125	TUSCALOOSA	LITTLE CREEK	418412	055	HUERFANO
CARROLLS CREEK COAL DEGAS	009549	125	TUSCALOOSA	LONG CANYON	425388	071	LAS ANIMAS
CEDAR COVE COAL DEGAS	008416	125	TUSCALOOSA	LORENCITO	017419	071	LAS ANIMAS
DEERLICK CREEK COAL DEGAS	008478	125	TUSCALOOSA	MAMM CREEK	017081	045	GARFIELD
GURNEE COAL DEGAS	013330	007	BIBB	MCINTYRE CANYON	017418	113	SAN MIGUEL
GURNEE COAL DEGAS	013330	117	SHELBY	MOFFAT	480659	081	MOFFAT
HOLT COAL DEGASIFICATION	003623	125	TUSCALOOSA	NEW ELK	017406	071	LAS ANIMAS
LITTLE BUCK CREEK COAL DEG	014254	063	GREENE	PARACHUTE	009661	045	GARFIELD
LITTLE BUCK CREEK COAL DEG	014254	125	TUSCALOOSA	PINYON RIDGE	014271	103	RIO BLANCO
LITTLE SANDY CREEK DEGAS	013172	125	TUSCALOOSA	PLATEAU	559628	077	MESA
MOUNDVILLE COAL DEGAS	013503	063	GREENE	PURGATOIRE RIVER	017080	055	HUERFANO
MOUNDVILLE COAL DEGAS	013503	065	HALE	PURGATOIRE RIVER	017080	071	LAS ANIMAS
MOUNDVILLE COAL DEGAS	013503	125	TUSCALOOSA	RATON	015810	071	LAS ANIMAS
NEWCASTLE COAL DEGAS	003103	073	JEFFERSON	RED MESA	591452	067	LA PLATA
OAK GROVE COAL DEGAS	003662	073	JEFFERSON	RULISON	618549	045	GARFIELD
OAK GROVE COAL DEGAS	003662	125	TUSCALOOSA	SADDLEBAG	015607	071	LAS ANIMAS
PETERSON COAL DEGAS	008595	125	TUSCALOOSA	SHALE RIDGE SOUTH	013929	077	MESA
PLEASANT GROVE COAL DEGAS	003670	073	JEFFERSON	SKINNER RIDGE	013633	045	GARFIELD
ROBINSONS BEND COAL DEGAS	013516	125	TUSCALOOSA	SPANISH PEAKS	015609	071	LAS ANIMAS
SCOTTSVILLE COAL DEGAS	013800	007	BIBB	SPAUDING PEAK	018635	029	DELTA
SHORT CREEK COAL DEGAS	653768	073	JEFFERSON	THREE BRIDGES	012076	055	HUERFANO
TAYLOR CREEK COAL DEGAS	014136	063	GREENE	VEGA	735145	077	MESA
TAYLOR CREEK COAL DEGAS	014136	125	TUSCALOOSA	VERMEJO RANCH	000418	071	LAS ANIMAS
THORNTON CREEK COAL DEGAS	015246	125	TUSCALOOSA	WEST SIDE CANAL	760277	081	MOFFAT
WHITE OAK CREEK COAL DEGAS	013106	073	JEFFERSON	WHITE RIVER	764757	103	RIO BLANCO
WHITE OAK CREEK COAL DEGAS	013106	125	TUSCALOOSA	YAMPA	016406	081	MOFFAT
WHITE OAK CREEK COAL DEGAS	013106	127	WALKER				
WOLF CREEK COAL DEGAS	013446	125	TUSCALOOSA				
ALASKA				ILLINOIS			
HOUSTON	334834	009	ANCHORAGE QUAD	AKIN	006085	055	FRANKLIN
PIONEER	557938	009	ANCHORAGE QUAD	AKIN WEST	006178	055	FRANKLIN
				BENTON	056548	055	FRANKLIN
				BENTON NORTH	056579	055	FRANKLIN
				BROUGHTON	094998	065	HAMILTON
				BUCKNER	100501	055	FRANKLIN
				CLIFFORD	148516	199	WILLIAMSON
				CORINTH	161552	199	WILLIAMSON
				DEERING CITY	186131	055	FRANKLIN
				DUDLEY	204610	045	EDGAR
				EDINBURG SOUTH	214028	021	CHRISTIAN
				EDINBURG WEST	214059	021	CHRISTIAN
				EDINBURG WEST	214059	167	SANGAMON
				ELDORADO CONSOL	218392	165	SALINE
				ELDORADO WEST	218516	165	SALINE
				ENFIELD SOUTH	225057	193	WHITE
				FREEMANSPUR	256945	199	WILLIAMSON
				GILLESPIE WEST	272843	117	MACOUPIN
				HARCO	304901	165	SALINE
				HARCO EAST	304932	165	SALINE
				HARCO SOUTH	000649	165	SALINE
				HARRISBURG WEST	307670	165	SALINE
				HERRIN	318565	199	WILLIAMSON
				HILLSBORO	323394	135	MONTGOMERY
				JUNCTION	366239	059	GALLATIN
				LIVINGSTON	420737	119	MADISON
				LOGAN	422722	055	FRANKLIN
				ORIENT	527889	055	FRANKLIN
				ORIENT NORTH	527920	055	FRANKLIN
				PAWNEE	544421	167	SANGAMON
				PITTSBURG NORTH	558713	199	WILLIAMSON
				ROLAND CONSOL	611069	059	GALLATIN
				ROLAND CONSOL	611069	065	HAMILTON
				ROLAND CONSOL	611069	193	WHITE
COLORADO							
APACHE CANYON	013811	071	LAS ANIMAS				
BEAR CREEK	048643	055	HUERFANO				
BIG HOLE	061935	081	MOFFAT				
BRONCO FLATS	000140	077	MESA				
BUZZARD CREEK	108313	077	MESA				
CAMEO	114639	077	MESA				
CLEAR VIEW	017200	071	LAS ANIMAS				
COAL GULCH	149989	077	MESA				
CRAIG	168047	081	MOFFAT				
CRAIG NORTH	168140	081	MOFFAT				
DIVIDE CREEK	193533	045	GARFIELD				
DIVIDE CREEK	193533	077	MESA				
GASAWAY	267355	045	GARFIELD				
GOLDEN EAGLE	278339	071	LAS ANIMAS				
GRAND VALLEY	284772	045	GARFIELD				
GRANDE	000268	071	LAS ANIMAS				
GRANDE WEST	000270	071	LAS ANIMAS				
HILL RANCH	322898	071	LAS ANIMAS				

Table 4. Coalbed Methane Fields (Continued)

State and Field Name	Field Code	County Code	County Name	State and Field Name	Field Code	County Code	County Name
RURAL HILL	619076	065	HAMILTON	FOREST CITY COAL GAS AREA	017703	059	FRANKLIN
SANDOVAL	630920	121	MARION	FOREST CITY COAL GAS AREA	017703	085	JACKSON
SESSER CONSOL	644762	055	FRANKLIN	FOREST CITY COAL GAS AREA	017703	087	JEFFERSON
SICILY	655008	021	CHRISTIAN	FOREST CITY COAL GAS AREA	017703	091	JOHNSON
STIRITZ	681134	199	WILLIAMSON	FOREST CITY COAL GAS AREA	017703	103	LEAVENWORTH
VALIER	732387	055	FRANKLIN	FOREST CITY COAL GAS AREA	017703	107	LINN
WEST FRANKFORT	254937	055	FRANKLIN	FOREST CITY COAL GAS AREA	017703	111	LYON
WEST FRANKFORT CONSOL	759750	055	FRANKLIN	FOREST CITY COAL GAS AREA	017703	121	MIAMI
ZEIGLER	790873	055	FRANKLIN	FOREST CITY COAL GAS AREA	017703	127	MORRIS
				FOREST CITY COAL GAS AREA	017703	131	NEMAHA
				FOREST CITY COAL GAS AREA	017703	139	OSAGE
				FOREST CITY COAL GAS AREA	017703	149	POTTOWATOMIE
				FOREST CITY COAL GAS AREA	017703	177	SHAWNEE
				FOREST CITY COAL GAS AREA	017703	197	WABAUNSEE
				FOREST CITY COAL GAS AREA	017703	209	WYANDOTE
				FRASIER	255736	019	CHAUTAUQUA
				FRAZIER	255829	019	CHAUTAUQUA
				FREDONIA	256542	205	WILSON
				GALESBURG SW	009095	133	NEOSHO
				HALE-INGE	299507	019	CHAUTAUQUA
				HALE-INGE	299507	049	ELK
				HERTHA	318968	133	NEOSHO
				HOOVER	331362	019	CHAUTAUQUA
				HUMBOLDT-CHANUTE	338648	001	ALLEN
				HUMBOLDT-CHANUTE	338648	133	NEOSHO
				HUMBOLDT-CHANUTE	338648	205	WILSON
				HUMBOLDT-CHANUTE	338648	207	WOODSON
				JEFFERSON-SYCAMORE	356998	125	MONTGOMERY
				MANTANZAS	444650	019	CHAUTAUQUA
				MOREHEAD	484844	133	NEOSHO
				MOREHEAD NE	008572	133	NEOSHO
				MOUND CITY	488254	107	LINN
				MOUND VALLEY	488533	099	LABETTE
				NEODESHA	502355	125	MONTGOMERY
				NEODESHA	502355	205	WILSON
				NEODESHA EAST	502386	133	NEOSHO
				NEODESHA EAST	502386	205	WILSON
				OSAGE	529036	011	BOURBON
				PAOLA-RANTOUL	538686	121	MIAMI
				PERRY HALLIGAN	550893	207	WOODSON
				PERU-SEDAN	551823	019	CHAUTAUQUA
				SAVONBURG	635849	001	ALLEN
				SAVONBURG	635849	011	BOURBON
				SYCAMORE CREEK	693333	125	MONTGOMERY
				SYCAMORE VALLEY	006462	125	MONTGOMERY
				SYCAMORE VALLEY EAST	008963	125	MONTGOMERY
				THAYER	703945	133	NEOSHO
				THAYER EAST	703976	133	NEOSHO
				THAYER NE	008342	133	NEOSHO
				THAYER SOUTH	006722	133	NEOSHO
				TYRO	724826	125	MONTGOMERY
				UMBARGER	014613	205	WILSON
				URBANA	729890	133	NEOSHO
				URBANA SW	017048	133	NEOSHO
				VALEDA	732170	099	LABETTE
				WAYSIDE-HAVANA	753309	019	CHAUTAUQUA
				WAYSIDE-HAVANA	753309	125	MONTGOMERY
INDIANA				KENTUCKY			
BICKNELL	060509	083	KNOX	LICKS FORK	017702	013	BELL
BRUCEVILLE SOUTH	015487	083	KNOX	LICKS FORK	017702	131	LESLIE
DUGGER	016289	153	SULLIVAN	SAYLOR	005339	131	LESLIE
DUGGER NORTH	015113	153	SULLIVAN	SEBREE CONSOL	641910	233	WEBSTER
FRANCISCO SOUTH CONSOL	254341	051	GIBSON				
KING	379308	051	GIBSON				
NEW GOSHEN	014573	167	VIGO				
OWENSVILLE NORTH CONSOL	532322	051	GIBSON				
SANDFORD	630765	167	VIGO				
SHELburn (NEW) CONSOL	649575	153	SULLIVAN				
SHELburn CONSOL	649583	153	SULLIVAN				
SHELburn CONSOL (NEW)	013300	153	SULLIVAN				
SULLIVAN SOUTH	687417	153	SULLIVAN				
KANSAS				LOUISIANA			
ALTOONA	014052	205	WILSON	COLGRADE NORTH	017579	127	WINN
ALTOONA EAST	014083	133	NEOSHO				
ALTOONA EAST	014083	205	WILSON				
ANGOLA	018764	099	LABETTE				
BREWSTER	091247	125	MONTGOMERY				
BRONSON SE	093851	011	BOURBON				
BUFFALO-VILAS	101834	205	WILSON				
BUFFALO-VILAS	101834	207	WOODSON				
BUXTON	108189	205	WILSON				
CANEY	116964	125	MONTGOMERY				
CHEROKEE BASIN COAL GAS AR	017341	001	ALLEN				
CHEROKEE BASIN COAL GAS AR	017341	011	BOURBON				
CHEROKEE BASIN COAL GAS AR	017341	015	BUTLER				
CHEROKEE BASIN COAL GAS AR	017341	017	CHASE				
CHEROKEE BASIN COAL GAS AR	017341	019	CHAUTAUQUA				
CHEROKEE BASIN COAL GAS AR	017341	021	CHEROKEE				
CHEROKEE BASIN COAL GAS AR	017341	035	COWLEY				
CHEROKEE BASIN COAL GAS AR	017341	037	CRAWFORD				
CHEROKEE BASIN COAL GAS AR	017341	049	ELK				
CHEROKEE BASIN COAL GAS AR	017341	073	GREENWOOD				
CHEROKEE BASIN COAL GAS AR	017341	099	LABETTE				
CHEROKEE BASIN COAL GAS AR	017341	125	MONTGOMERY				
CHEROKEE BASIN GAS AREA	017341	133	NEOSHO				
CHEROKEE BASIN GAS AREA	017341	205	WILSON				
CHEROKEE BASIN GAS AREA	017341	207	WOODSON				
CLINESMITH	004080	205	WILSON				
COFFEYVILLE-CHERRYVALE	151353	099	LABETTE				
COFFEYVILLE-CHERRYVALE	151353	125	MONTGOMERY				
COFFEYVILLE-CHERRYVALE	151353	205	WILSON				
COLEMAN	152655	125	MONTGOMERY				
DENNIS	188301	099	LABETTE				
EDNA	214865	099	LABETTE				
ELK CITY	219074	125	MONTGOMERY				
FAIRMOUNT TOWNSITE	010916	103	LEAVENWORTH				
FOREST CITY COAL GAS AREA	017703	003	ANDERSON				
FOREST CITY COAL GAS AREA	017703	005	ATCHISON				
FOREST CITY COAL GAS AREA	017703	013	BROWN				
FOREST CITY COAL GAS AREA	017703	031	COFFEY				
FOREST CITY COAL GAS AREA	017703	043	DONIPHAN				
FOREST CITY COAL GAS AREA	017703	045	DOUGLAS				

Table 4. Coalbed Methane Fields (Continued)

State and Field Name	Field Code	County Code	County Name	State and Field Name	Field Code	County Code	County Name
CROSSROADS EAST	172201	127	WINN	CRAIG COUNTY CBM	017412	035	CRAIG
RIVERTON FIELD	017906	021	CALDWELL	DOMES-POND CREEK	196518	113	OSAGE
MISSISSIPPI				DUSTIN	208144	063	HUGHES
REEDY CREEK	593684	067	JONES	FORTY FIVE	251814	113	OSAGE
MONTANA				GOOSE NECK	280736	105	NOWATA
CASTLE ROCK	125055	075	POWDER RIVER	HASKELL COUNTY CBM	017413	061	HASKELL
COAL CREEK	149927	003	BIG HORN	HOLLOW NW	328431	035	CRAIG
CX	000346	003	BIG HORN	HOMINY FALLS	330308	113	OSAGE
DIETZ	191890	003	BIG HORN	HUGHES COUNTY CBM	017414	063	HUGHES
NEW MEXICO				INDIANOLA	345680	121	PITTSBURG
AZTEC	032800	045	SAN JUAN	INDIANOLA SE	345707	121	PITTSBURG
AZTEC NORTH	032831	045	SAN JUAN	KINTA A	017694	077	LATIMER
BASIN	042233	039	RIO ARRIBA	KINTA B	017695	077	LATIMER
BASIN	042233	045	SAN JUAN	KINTA C	017693	061	HASKELL
BASIN	042233	043	SANDOVAL	KINTA D	017696	077	LATIMER
BISTI	066864	045	SAN JUAN	KINTA D	017696	079	LE FLORE
BLANCO	070724	039	RIO ARRIBA	LATIMER COUNTY CBM	017415	077	LATIMER
BLANCO	070724	045	SAN JUAN	LEFLORE COUNTY CBM	017416	079	LEFLORE
BLANCO SOUTH	070848	039	RIO ARRIBA	LENAPAH	409956	105	NOWATA
BLANCO SOUTH	070848	045	SAN JUAN	MCINTOSH COUNTY CBM	017417	091	MCINTOSH
BLANCO SOUTH	070848	043	SANDOVAL	MORGAN	485061	107	OKFUSKEE
CASTLE ROCK PARK	017266	007	COLFAX	MORRIS DISTRICT	485836	111	OKMULGEE
CEDAR HILL	127962	045	SAN JUAN	MUSKOGEE COUNTY CBM	017382	101	MUSKOGEE
ESCRITO	227948	039	RIO ARRIBA	NOWATA COUNTY CBM	017454	105	NOWATA
FULCHER KUTZ	259658	045	SAN JUAN	OKFUSKEE COUNTY CBM	521961	107	OKFUSKEE
HARPER HILL	306924	045	SAN JUAN	OKMULGEE COUNTY CBM	522364	111	OKMULGEE
JASIS CANYON	355315	045	SAN JUAN	OSAGE COUNTY CBM	529161	113	OSAGE
KUTZ	388974	045	SAN JUAN	PERSHING	551482	113	OSAGE
LYBROOK	435372	045	SAN JUAN	PINE HOLLOW SOUTH	556791	121	PITTSBURG
MT NEBO	491014	045	SAN JUAN	PITTSBURG COUNTY CBM	558683	121	PITTSBURG
PINON NORTH	557796	045	SAN JUAN	PORUM NW	013730	101	MUSKOGEE
SAN JUAN	003683	045	SAN JUAN	POTEAU SE	568212	079	LE FLORE
STUBBLEFIELD CNYN RATON	016694	007	COLFAX	PRUE	573920	113	OSAGE
VAN BREMMER CANYON	003802	007	COLFAX	QUAPAW	578988	113	OSAGE
WAW	002964	045	SAN JUAN	QUINTON DISTRICT	580321	121	PITTSBURG
OHIO				RAIFORD SE	583337	091	MCINTOSH
BEDFORD-MEIGS	005020	105	MEIGS	RAMONA	584980	147	WASHINGTON
MCCONNELSVILLE	458112	115	MORGAN	REAMS NW	589313	121	PITTSBURG
MCGUIRE CREEK	005834	019	CARROLL	ROGERS COUNTY CBM	610543	131	ROGERS
OKLAHOMA				SALEM SOUTH	006387	091	MCINTOSH
ASHLAND NORTH	027801	063	HUGHES	SAND SPRINGS DISTRICT	630455	143	TULSA
AVANT	031335	113	OSAGE	SCIPIO NW	639825	121	PITTSBURG
BIRCH CREEK SOUTH	065252	113	OSAGE	SIGNAL HILLS	655442	113	OSAGE
BLACKLAND NE	069267	113	OSAGE	SKIATOOK	659449	113	OSAGE
BOKOSHE SOUTH	078521	079	LE FLORE	SPIRO SE	669865	079	LE FLORE
BOWRING SE	084748	113	OSAGE	STIDHAM SOUTH	680559	091	MCINTOSH
BROOKEN A	017688	121	PITTSBURG	TIDAL OSAGE	707324	113	OSAGE
BROOKEN B	017689	121	PITTSBURG	TULSA COUNTY CBM	017460	143	TULSA
BROOKEN C	017691	091	MCINTOSH	WASHINGTON COUNTY CBM	017384	147	WASHINGTON
CAMERON A	017692	079	LE FLORE	WICEY DISTRICT	766710	143	TULSA
CAMERON B	114670	079	LE FLORE	WILDHORSE WEST	768632	113	OSAGE
CANADIAN	116282	121	PITTSBURG	WOODY	778654	147	WASHINGTON
CANEY	116964	147	WASHINGTON	PENNSYLVANIA			
CEDARS	128458	079	LE FLORE	ARMBRUST	024856	129	WESTMORELAND
CENTRAHOMA	129853	029	COAL	ASHTREE	007281	059	GREENE
COAL COUNTY CBM	017411	029	COAL	BLAIRSVILLE	070166	063	INDIANA
COLLINSVILLE	154205	131	ROGERS	BROWNSVILLE	096238	051	FAYETTE
				CARROLLTOWN	121826	021	CAMBRIA
				CONNELLSVILLE	017422	051	FAYETTE
				FORWARD	251938	003	GREENE
				FORWARD	251938	125	ALLEGHENY
				FORWARD	251938	129	WASHINGTON
				GUMP	006205	059	GREENE
				HIGHHOUSE	321986	051	FAYETTE
				HOGGS	326780	051	FAYETTE
				HOGGS	326780	129	WESTMORELAND

Table 4. Coalbed Methane Fields (Continued)

State and Field Name	Field Code	County Code	County Name	State and Field Name	Field Code	County Code	County Name
HOOVERS RUN	007381	059	GREENE	ROARING FORK	008404	195	WISE
LAGONDA	394515	125	WASHINGTON				
LUZERNE	435100	051	FAYETTE				
MAYFIELD	455469	051	FAYETTE				
MAYFIELD	455469	129	WESTMORELAND				
MUNSTER	017149	021	CAMBRIA				
NEW ALEXANDRIA	005931	129	WESTMORELAND				
NEW FREEPORT	503770	059	GREENE				
OAKFORD	517434	129	WESTMORELAND				
PRATT	571347	059	GREENE				
RICH HILL	598846	059	GREENE				
SHANNON RUN	007331	059	GREENE				
WALTERSBURG	007359	051	FAYETTE				
WAYNESBURG	007266	059	GREENE				
TEXAS				WEST VIRGINIA			
COOL WATER RANCH	017575	137	EDWARDS	BIG RUN-BIRCHFIELD	063361	103	WETZEL
SACATOSA	623418	323	MAVERICK	BLACKSVILLE	016813	061	MONONGALIA
U1-CB	016907	323	MAVERICK	BRADSHAW	087589	047	MCDOWELL
UTAH				MCGRAW	460654	081	RALEIGH
BUZZARD BENCH	007833	015	EMERY	MCGRAW	460654	109	WYOMING
CASTLEGATE	014836	007	CARBON	PINEVILLE	557411	109	WYOMING
DRUNKARDS WASH	014840	007	CARBON	SLAB FORK	659945	081	RALEIGH
DRUNKARDS WASH	014840	015	EMERY	ST LEO	017184	061	MONONGALIA
GORDON CREEK	280974	007	CARBON	WELCH	756216	047	MCDOWELL
HELPER	004151	007	CARBON	WELCH	756216	109	WYOMING
SOLDIER CREEK	664781	007	CARBON	WYOMING			
VIRGINIA				ALL NIGHT CREEK UNIT	017310	005	CAMPBELL
GLICK	277145	027	BUCHANAN	ANTELOPE	020097	037	SWEETWATER
KEEN MOUNTAIN	001394	027	BUCHANAN	BAGGS SOUTH	034979	007	CARBON
MIDDLE RIDGE	016863	027	BUCHANAN	BEAVER CREEK	049790	013	FREMONT
MIDDLE RIDGE	016863	167	RUSSELL	BLACK THUNDER	068647	045	WESTON
MIDDLE RIDGE	016863	185	TAZEWELL	COW CREEK	165985	007	CARBON
NORA	511254	051	DICKENSON	DIXON	193998	007	CARBON
NORA	511254	167	RUSSELL	HARTZOG DRAW	308943	005	CAMPBELL
NORA	511254	195	WISE	HOUSE CREEK	334741	005	CAMPBELL
OAKWOOD	518178	027	BUCHANAN	JUNIPER DRAW	366490	019	JOHNSON
OAKWOOD	518178	167	RUSSELL	K BAR	367740	005	CAMPBELL
OAKWOOD	518178	185	TAZEWELL	KINGSBURY CREEK	380145	005	CAMPBELL
ROARING FORK	008404	105	LEE	KITTY	382222	005	CAMPBELL
				MAYSDORF	455700	005	CAMPBELL
				MAYSDORF SOUTH	008823	005	CAMPBELL
				OEDEKOVEN	520069	005	CAMPBELL
				PATRICK DRAW	542555	037	SWEETWATER
				PORCUPINE	566030	005	CAMPBELL
				PRB COAL BED	016638	005	CAMPBELL
				PRB COAL BED	016638	009	CONVERSE
				PRB COAL BED	016638	019	JOHNSON
				PRB COAL BED	016638	033	SHERIDAN
				RAWHIDE BUTTE	013282	005	CAMPBELL
				RECLUSE	589685	005	CAMPBELL
				ROUGH DRAW	615254	005	CAMPBELL
				TUIT DRAW	009150	005	CAMPBELL
				WEST SIDE CANAL	760277	007	CARBON
				WINGS	017672	005	CAMPBELL

Table 5. Fields Located in Multiple Jurisdictions (Fields that cross State lines)

Field Code	Field Name	State Sub	County Code	Field Code	Field Name Across State Line	State Sub	County Code
ALABAMA & FLORIDA							
235596	FANNY CHURCH	AL	053	355672	JAY	FL	033
418505	LITTLE ESCAMBIA CREEK	AL	053	355672	JAY	FL	033
418505	LITTLE ESCAMBIA CREEK	AL	053	355672	JAY	FL	113
ALABAMA & MISSISSIPPI							
099311	BUCATUNNA CREEK <INA>	AL	023	099311	BUCATUNNA CREEK	MS	023
401314	LANGSDALE <INA>	AL	023	401314	LANGSDALE	MS	023
ALABAMA & FEDERAL OFFSHORE - OTHER GULF							
010820	NORTH CENTRAL GULF	AL05	990	886827	MOBILE BLK 827	OG00	995
010821	NORTHWEST GULF	AL05	990	886868	MOBILE BLK 868	OG00	995
010821	NORTHWEST GULF	AL05	990	886823	MOBILE BLK 823	OG00	995
016867	STATE 108/FEDERAL 820 UNIT	AL05	990	003091	LOWER MOBILE BAY AREA	OG00	995
014292	STATE 109/FEDERAL 821UNIT	AL05	990	003091	LOWER MOBILE BAY AREA	OG00	995
ARKANSAS & LOUISIANA							
024391	ARKANA	AR	073	024391	ARKANA	LA50	015
162203	CORNISH BRANCH	AR	073	024391	ARKANA	LA50	015
311380	HAYNESVILLE	AR	027	311380	HAYNESVILLE	LA50	027
609860	RODESSA	AR	091	609860	RODESSA	LA50	017
671725	SPRINGHILL	AR	027	671725	SPRINGHILL	LA50	119
ARKANSAS & OKLAHOMA							
079668	BONANZA	AR	139	562093	POCCOLA SOUTH	OK	079
017685	CNR HARTFORD	AR	131	017416	LEFLORE COUNTY CBM	OK	079
451656	MASSARD	AR	033	128458	CEDARS	OK	079
451656	MASSARD	AR	131	549777	PENO	OK	079
ARKANSAS & TEXAS							
074196	BLOOMBURG	AR	091	074196	BLOOMBURG	TX60	067
609860	RODESSA	AR	091	609860	RODESSA	TX60	067
CALIFORNIA & FEDERAL OFFSHORE - PACIFIC							
121397	CARPINTERIA OFFSHORE	CA05	990	121397	CARPINTERIA OFFSHORE	CA00	995
121397	CARPINTERIA OFFSHORE	CA00	995	121397	CARPINTERIA OFFSHORE	CA05	990
COLORADO & KANSAS							
002569	ARAPAHOE	CO	017	011646	ARAPAHOEKAN	KS	199
024875	ARMEL	CO	125	000986	CHERRY CREEK NIOBRARA	KS	023
016275	COUNCIL	CO	125	000986	CHERRY CREEK NIOBRARA	KS	023
012168	FRONTERA	CO	017	681382	STOCKHOLM	KS	199
012168	FRONTERA	CO	017	681475	STOCKHOLM SW	KS	199
289918	GREENWOOD	CO	009	290011	GREENWOOD GAS AREA	KS	129
289918	GREENWOOD	CO	009	347339	INTERSTATE	KS	129
013490	JACE	CO	061	013500	MOORE-JOHNSON	KS	071
681382	STOCKHOLM	CO	017	681475	STOCKHOLM SW	KS	071
016391	STONES THROW	CO	125	000986	CHERRY CREEK NIOBRARA	KS	023
COLORADO & NEBRASKA							
546553	PEBBLE <INA>	CO	075	546553	PEBBLE <INA>	NE	033
COLORADO & NEW MEXICO							
039319	BARKER DOME	CO	067	039288	BARKER CREEK	NM50	045
343874	IGNACIO-BLANCO	CO	007	070724	BLANCO	NM50	045
343874	IGNACIO-BLANCO	CO	067	070724	BLANCO	NM50	045
017080	PURGATOIRE RIVER	CO	055	016694	STUBBLEFIELD CNYN RATON	NM10	007
COLORADO & OKLAHOMA							
289918	GREENWOOD	CO	009	377145	KEYES GAS AREA	OK	025
COLORADO & UTAH							
038420	BAR X	CO	077	038420	BAR X	UT	019
044434	BAXTER PASS	CO	045	016135	DAVIS CANYON	UT	049
245474	FLODINE PARK	CO	083	349618	ISMAY	UT	037
315217	HELLS HOLE CANYON	CO	103	012987	HELLS HOLE	UT	047
666641	SOUTH CANYON	CO	045	628068	SAN ARROYO	UT	019

Table 5. Fields Located in Multiple Jurisdictions (Continued)

Field Code	Field Name	State Sub	County Code	Field Code	Field Name Across State Line	State Sub	County Code
666641	SOUTH CANYON	CO	045	038420	BAR X	UT	019
666641	SOUTH CANYON	CO	045	038420	BAR X	UT	019
COLORADO & WYOMING							
320139	HIAWATHA	CO	081	320139	HIAWATHA	WY	037
419621	LITTLE SNAKE	CO	81	419621	LITTLE SNAKE	WY	37
563457	POLE GULCH	CO	081	034979	BAGGS SOUTH	WY	007
569161	POWDER WASH	CO	081	569130	POWDER SPRINGS	WY	037
677662	STATELINE	CO	81	677538	STATE LINE <INA>	WY	37
760277	WEST SIDE CANAL	CO	081	034979	BAGGS SOUTH	WY	007
760277	WEST SIDE CANAL	CO	081	760277	WEST SIDE CANAL	WY	007
ILLINOIS & INDIANA							
011572	ALLEDALE	IL	185	146749	CLAYPOLE HILLS CONSOL	IN	083
055122	BEMAN EAST	IL	101	048488	BEAMAN EAST CONSOL	IN	083
068523	BLACK RIVER	IL	193	068554	BLACK RIVER CONSOL	IN	129
346998	INMAN EAST CONSOL	IL	059	346967	INMAN EAST	IN	129
371627	KEENSBURG SOUTH	IL	185	291313	GRIFFIN CONSOL	IN	051
405251	LAWRENCE COUNTY DIVISION	IL	101	673384	ST FRANCISVILLE CONSOL	IN	083
453702	MAUNIE EAST	IL	193	453702	MAUNIE EAST	IN	129
490332	MT CARMEL	IL	185	490363	MT CARMEL CONSOL	IN	051
490332	MT CARMEL	IL	185	490425	MT CARMEL NORTH	IN	083
503874	NEW HARMONY CONSOL	IL	193	291313	GRIFFIN CONSOL	IN	129
503874	NEW HARMONY CONSOL	IL	193	291313	GRIFFIN CONSOL	IN	051
503967	NEW HARMONY SOUTH	IL	193	756200	WELBORN NORTH CONSOL	IN	129
504029	NEW HAVEN CONSOL	IL	193	756185	WELBORN CONSOL	IN	129
504029	NEW HAVEN CONSOL	IL	193	335051	HOVEY WEST	IN	129
516721	OAK GROVE	IL	059	516721	OAK GROVE	IN	129
607411	ROCHESTER	IL	185	607411	ROCHESTER	IN	051
673415	ST FRANCISVILLE EAST	IL	101	673384	ST FRANCISVILLE CONSOL	IN	083
677538	STATE LINE	IL	023	677538	STATE LINE	IN	167
ILLINOIS & KENTUCKY							
649056	SHAWNEETOWN EAST	IL	059	649056	SHAWNEETOWN EAST	KY	225
INDIANA & KENTUCKY							
039257	BARKER	IN	163	039257	BARKER	KY	101
393595	LACONIA	IN	061	194968	DOE RUN	KY	163
569502	POWELLS LAKE CONSOL	IN	129	569471	POWELLS LAKE	KY	225
662394	SMITH MILLS NORTH	IN	129	662332	SMITH MILLS CONSOL	KY	101
INDIANA & MICHIGAN							
219694	ELKHART NORTH	IN	039	215485	EDWARDSBURG	MI	027
INDIANA & OHIO							
716680	TRENTON	IN	001	005777	WILLSHIRE	OH	161
716680	TRENTON	IN	001	005094	CHATTANOOGA	OH	107
716680	TRENTON	IN	075	005094	CHATTANOOGA	OH	107
KANSAS & MISSOURI							
429108	LOUISBURG	KS	121	002602	LIMPUS	MO	037
429108	LOUISBURG	KS	121	002603	LISLE	MO	037
KANSAS & NEBRASKA							
071468	BLEES	KS	039	657643	SINK	NE	145
337377	HUFFSTUTTER	KS	147	012564	ALMA SOUTH	NE	083
KANSAS & OKLAHOMA							
003574	ADAMS RANCH	KS	119	248838	FORGAN	OK	007
003574	ADAMS RANCH	KS	119	012529	FORGAN NW	OK	007
004628	AETNA GAS AREA	KS	007	772600	WINCHESTER NE	OK	151
004628	AETNA GAS AREA	KS	007	786380	YELLOWSTONE SE	OK	151
004628	AETNA GAS AREA	KS	033	786380	YELLOWSTONE SE	OK	151
112872	CALDWELL	KS	191	112872	CALDWELL	OK	053
116964	CANEY	KS	125	116623	CANARY	OK	147
117212	CANEY WEST	KS	019	116964	CANEY	OK	113
117212	CANEY WEST	KS	125	116964	CANEY	OK	147
142641	CIMARRON BEND	KS	119	309985	HATTON NE	OK	007
142641	CIMARRON BEND	KS	119	014953	HATTON NORTH	OK	007
142641	CIMARRON BEND	KS	119	480070	MOCANE-LAVERNE GAS AREA	OK	007
145447	CLARK CREEK	KS	025	145447	CLARK CREEK	OK	059
151353	COFFEYVILLE-CHERRYVALE	KS	125	151415	COFFEYVILLE SOUTH	OK	105
160405	COPELAND	KS	035	290868	GREY NORET	OK	071

Table 5. Fields Located in Multiple Jurisdictions (Fields that cross State lines)

Field Code	Field Name	State Sub	County Code	Field Code	Field Name Across State Line	State Sub	County Code
171395	CROOKED CREEK	KS	119	480070	MOCANE-LAVERNE GAS AREA	OK	007
218702	ELGIN	KS	019	218733	ELGIN SOUTH	OK	113
219663	ELKHART	KS	129	122606	CARTHAGE DISTRICT NE	OK	139
219663	ELKHART	KS	129	122668	CARTHAGE GAS AREA	OK	139
219756	ELKHART WEST	KS	129	377145	KEYES GAS AREA	OK	025
234839	FALLS CITY	KS	035	254899	FRANKFORT	OK	113
241118	FINCHAM	KS	119	480070	MOCANE-LAVERNE GAS AREA	OK	007
279672	GOOCH	KS	189	295514	GUYMON-HUGOTON	OK	139
279672	GOOCH	KS	189	725105	TYRONE	OK	139
290011	GREENWOOD GAS AREA	KS	129	122668	CARTHAGE GAS AREA	OK	139
007084	HANKE SE	KS	189	295514	GUYMON-HUGOTON	OK	139
007084	HANKE SE	KS	189	016613	HOOKER DISTRICT NORTH	OK	139
310574	HAWKS	KS	175	480070	MOCANE-LAVERNE GAS AREA	OK	007
337780	HUGOTON GAS AREA	KS	129	295545	GUYMON-HUGOTON GAS AREA	OK	139
337780	HUGOTON GAS AREA	KS	175	295545	GUYMON-HUGOTON GAS AREA	OK	139
337780	HUGOTON GAS AREA	KS	189	295545	GUYMON-HUGOTON GAS AREA	OK	139
009791	HULA	KS	005	006502	LYLE NE	OK	053
356998	JEFFERSON-SYCAMORE	KS	125	151415	COFFEYVILLE SOUTH	OK	105
007120	K-O	KS	189	178295	DAGUE	OK	139
007120	K-O	KS	189	295514	GUYMON-HUGOTON	OK	139
413049	LIBERAL LIGHT	KS	175	480070	MOCANE-LAVERNE GAS AREA	OK	007
413080	LIBERAL SE	KS	175	413080	LIBERAL SE	OK	007
413080	LIBERAL SE	KS	175	413111	LIBERAL SW	OK	139
461150	MCKAY	KS	035	139014	CHILOCCO EAST	OK	071
461491	MCKINNEY	KS	025	480070	MOCANE-LAVERNE GAS AREA	OK	007
461491	MCKINNEY	KS	119	480070	MOCANE-LAVERNE GAS AREA	OK	007
489587	MOUSER	KS	189	295514	GUYMON-HUGOTON	OK	139
494579	MURPHY	KS	035	011069	BLACKWELL-NEWARK GAS AREA	OK	071
494579	MURPHY	KS	191	011069	BLACKWELL-NEWARK GAS AREA	OK	071
494579	MURPHY	KS	035	192479	DILWORTH DISTRICT	OK	071
494579	MURPHY	KS	191	192479	DILWORTH DISTRICT	OK	071
508672	NIOTAZE	KS	019	337873	HULAH NORTH	OK	113
538159	PANOMA GAS AREA	KS	129	295545	GUYMON-HUGOTON GAS AREA	OK	139
538159	PANOMA GAS AREA	KS	189	295545	GUYMON-HUGOTON GAS AREA	OK	139
551823	PERU-SEDAN	KS	019	196518	DOMES POND CREEK	OK	113
551823	PERU-SEDAN	KS	019	721307	TURKEY CREEK	OK	113
626549	SALT FORK	KS	007	234529	FALKNER NE	OK	151
626549	SALT FORK	KS	007	776608	WOLGAMOTT	OK	151
626549	SALT FORK	KS	007	786380	YELLOWSTONE SE	OK	151
663479	SNAKE CREEK	KS	025	145478	CLARK CREEK EAST	OK	059
696659	TALOGA	KS	129	122668	CARTHAGE GAS AREA	OK	139
696659	TALOGA	KS	129	244482	FLATS NW	OK	139
706704	THREE STAR	KS	175	289267	GREENOUGH WEST	OK	007
723065	TUTTLE SE	KS	033	429790	LOVEDALE NW	OK	059
724826	TYRO	KS	125	116623	CANARY	OK	105
724826	TYRO	KS	125	116623	CANARY	OK	147
766989	WIDE AWAKE	KS	175	295545	GUYMON-HUGOTON GAS AREA	OK	139
766989	WIDE AWAKE	KS	189	295545	GUYMON-HUGOTON GAS AREA	OK	139
008368	WILLTEX SE	KS	077	435614	LYLE NW	OK	053
776608	WOLGAMOTT	KS	007	234529	FALKNER NE	OK	151
776608	WOLGAMOTT	KS	007	776608	WOLGAMOTT	OK	151
786333	YELLOWSTONE NORTH	KS	033	786302	YELLOWSTONE	OK	151

KENTUCKY & TENNESSEE

004672	BEATY	KY	053	677755	STATIC	TN	137
--------	-------	----	-----	--------	--------	----	-----

KENTUCKY & VIRGINIA

011711	ELKHORN CITY BS EAST	KY	195	012915	BREAKS-HAYSI	VA	027
005786	WOODMAN EAST	KY	195	008403	HURLEY	VA	027

KENTUCKY & WEST VIRGINIA

076961	BOARD TREE	KY	195	271983	GILBERT	WV	059
010687	BUSKIRK NORTH	KY	195	440775	MAGNOLIA	WV	059
014094	FALLSBURG CONSOL	KY	127	429046	LOUISA	WV	099
429046	LOUISA	KY	127	429046	LOUISA	WV	099
005786	WOODMAN EAST	KY	195	271983	GILBERT	WV	059
010881	ZELDA	KY	127	250140	FORT GAY-HUBBARDSTOWN	WV	099

LOUISIANA & FEDERAL OFFSHORE - LOUISIANA

803002	BAY MARCHAND BLK 2	LA05	990	803002	BAY MARCHAND BLK 2	LA00	995
803002	BAY MARCHAND BLK 2	LA00	995	803002	BAY MARCHAND BLK 2	LA05	990
810053	BRETON SOUND BLK 53	LA05	990	810053	BRETON SOUND BLK 53	LA00	995
810053	BRETON SOUND BLK 53	LA00	995	810053	BRETON SOUND BLK 53	LA05	990
159661	COON POINT	LA05	990	159661	COON POINT	LA00	995
159661	COON POINT	LA00	995	159661	COON POINT	LA05	990
842016	GRAND ISLE BLK 16	LA05	990	842016	GRAND ISLE BLK 16	LA00	995
842016	GRAND ISLE BLK 16	LA00	995	842016	GRAND ISLE BLK 16	LA05	990
842018	GRAND ISLE BLK 18	LA05	990	842018	GRAND ISLE BLK 18	LA00	995
842018	GRAND ISLE BLK 18	LA00	995	842018	GRAND ISLE BLK 18	LA05	990
842025	GRAND ISLE BLK 25	LA05	990	842025	GRAND ISLE BLK 25	LA00	995
842025	GRAND ISLE BLK 25	LA00	995	842025	GRAND ISLE BLK 25	LA05	990
413824	LIGHTHOUSE POINT	LA05	990	413824	LIGHTHOUSE POINT	LA00	995
413824	LIGHTHOUSE POINT	LA00	995	413824	LIGHTHOUSE POINT	LA05	990
866151	MAIN PASS BLK 151	LA00	995	866074	MAIN PASS BLK 74	LA05	990
866006	MAIN PASS BLK 6	LA05	990	866006	MAIN PASS BLK 6	LA00	995
866006	MAIN PASS BLK 6	LA00	995	866006	MAIN PASS BLK 6	LA05	990
866069	MAIN PASS BLK 69	LA05	990	866069	MAIN PASS BLK 69	LA00	995

Table 5. Fields Located in Multiple Jurisdictions (Continued)

Field Code	Field Name	State Sub	County Code	Field Code	Field Name Across State Line	State Sub	County Code
866069	MAIN PASS BLK 69	LA00	995	866069	MAIN PASS BLK 69	LA05	990
866073	MAIN PASS BLK 73	LA00	995	866074	MAIN PASS BLK 74	LA05	990
866074	MAIN PASS BLK 74	LA05	990	866151	MAIN PASS BLK 151	LA00	995
866074	MAIN PASS BLK 74	LA05	990	866073	MAIN PASS BLK 73	LA00	995
894015	SHIP SHOAL BLK 15	LA05	990	894015	SHIP SHOAL BLK 15	LA00	995
894015	SHIP SHOAL BLK 15	LA00	995	894015	SHIP SHOAL BLK 15	LA05	990
894066	SHIP SHOAL BLK 66	LA05	990	894069	SHIP SHOAL BLK 69	LA00	995
894069	SHIP SHOAL BLK 69	LA00	995	894066	SHIP SHOAL BLK 66	LA05	990
894072	SHIP SHOAL BLK 72	LA05	990	894072	SHIP SHOAL BLK 72	LA00	995
894072	SHIP SHOAL BLK 72	LA00	995	894072	SHIP SHOAL BLK 72	LA05	990
909001	SOUTH PASS BLK 1	LA05	990	909001	SOUTH PASS BLK 1	LA00	995
909001	SOUTH PASS BLK 1	LA00	995	909001	SOUTH PASS BLK 1	LA05	990
909020	SOUTH PASS BLK 20	LA05	990	909020	SOUTH PASS BLK 20	LA00	995
909020	SOUTH PASS BLK 20	LA00	995	909020	SOUTH PASS BLK 20	LA05	990
909021	SOUTH PASS BLK 21	LA05	990	909021	SOUTH PASS BLK 21	LA00	995
909021	SOUTH PASS BLK 21	LA00	995	909021	SOUTH PASS BLK 21	LA05	990
909026	SOUTH PASS BLK 26	LA05	990	909026	SOUTH PASS BLK 26	LA00	995
909026	SOUTH PASS BLK 26	LA00	995	909026	SOUTH PASS BLK 26	LA05	990
909027	SOUTH PASS BLK 27	LA05	990	909027	SOUTH PASS BLK 27	LA00	995
909027	SOUTH PASS BLK 27	LA00	995	909027	SOUTH PASS BLK 27	LA05	990
909030	SOUTH PASS BLK 30	LA05	990	909030	SOUTH PASS BLK 30	LA00	995
909030	SOUTH PASS BLK 30	LA00	995	909030	SOUTH PASS BLK 30	LA05	990
909042	SOUTH PASS BLK 42	LA05	990	909042	SOUTH PASS BLK 42	LA00	995
909042	SOUTH PASS BLK 42	LA00	995	909042	SOUTH PASS BLK 42	LA05	990
909006	SOUTH PASS BLK 6	LA05	990	909061	SOUTH PASS BLK 61	LA00	995
909061	SOUTH PASS BLK 61	LA00	995	909006	SOUTH PASS BLK 6	LA05	990
913078	SOUTH PASS SA BLK 78	LA05	990	913078	SOUTH PASS SA BLK 78	LA00	995
913078	SOUTH PASS SA BLK 78	LA00	995	913078	SOUTH PASS SA BLK 78	LA05	990
929014	VERMILION BLK 14	LA05	990	929014	VERMILION BLK 14	LA00	995
929014	VERMILION BLK 14	LA00	995	929028	VERMILION BLK 28	LA05	990
929014	VERMILION BLK 14	LA00	995	929014	VERMILION BLK 14	LA05	990
929028	VERMILION BLK 28	LA05	990	929014	VERMILION BLK 14	LA00	995
935017	WEST CAMERON BLK 17	LA05	990	935017	WEST CAMERON BLK 17	LA00	995
935017	WEST CAMERON BLK 17	LA00	995	935017	WEST CAMERON BLK 17	LA05	990
935028	WEST CAMERON BLK 28	LA05	990	935028	WEST CAMERON BLK 28	LA00	995
935028	WEST CAMERON BLK 28	LA00	995	935028	WEST CAMERON BLK 28	LA05	990
935033	WEST CAMERON BLK 33	LA05	990	935033	WEST CAMERON BLK 33	LA00	995
935033	WEST CAMERON BLK 33	LA00	995	935033	WEST CAMERON BLK 33	LA05	990
935045	WEST CAMERON BLK 45	LA05	990	935045	WEST CAMERON BLK 45	LA00	995
935045	WEST CAMERON BLK 45	LA00	995	935045	WEST CAMERON BLK 45	LA05	990
935049	WEST CAMERON BLK 49	LA05	990	935049	WEST CAMERON BLK 49	LA00	995
935049	WEST CAMERON BLK 49	LA00	995	935049	WEST CAMERON BLK 49	LA05	990
942018	WEST DELTA BLK 18	LA05	990	942035	WEST DELTA BLK 35	LA00	995
942027	WEST DELTA BLK 27	LA05	990	942027	WEST DELTA BLK 27	LA00	995
942027	WEST DELTA BLK 27	LA00	995	942027	WEST DELTA BLK 27	LA05	990
942035	WEST DELTA BLK 35	LA00	995	942018	WEST DELTA BLK 18	LA05	990
LOUISIANA & MISSISSIPPI							
066415	BISLAND BAYOU	LA50	029	066415	BISLAND BAYOU	MS	001
228196	ESPERANCE POINT	LA50	029	228196	ESPERANCE POINT	MS	001
272479	GILES BEND	LA50	029	272479	GILES BEND	MS	001
499169	NATCHEZ FERRY	LA50	029	499169	NATCHEZ FERRY	MS	001
610201	RODNEY ISLAND	LA50	107	610201	RODNEY ISLAND	MS	063
LOUISIANA & FEDERAL OFFSHORE - OTHER GULF							
933022	VIOSCA KNOLL BLK 22	LA00	995	886990	MOBILE BLK 990	OG00	995
LOUISIANA & TEXAS							
011789	ALLIGATOR LAKE	LA10	011	011789	ALLIGATOR LAKE	TX30	351
053572	BELLE BOWER	LA50	031	053572	BELLE BOWER	TX60	365
058935	BETHANY-LONGSTREET	LA50	017	058904	BETHANY	TX60	365
111694	CADDO PINE ISLAND	LA50	017	447812	MARION COUNTY	TX60	315
290197	GREENWOOD-WASKOM	LA50	017	750612	WASKOM	TX60	365
423063	LOGANSPOUT	LA50	031	423063	LOGANSPOUT	TX60	365
426504	LONGWOOD	LA50	017	426504	LONGWOOD	TX60	203
469094	MERRYVILLE	LA10	011	469094	MERRYVILLE	TX30	351
554404	PHOENIX LAKE	LA10	019	554404	PHOENIX LAKE	TX30	361
609860	RODESSA	LA50	017	609860	RODESSA	TX60	067
609860	RODESSA	LA50	017	609860	RODESSA	TX60	315
622922	SABINE LAKE NORTH	LA10	023	622922	SABINE LAKE NORTH	TX30	361
659728	SKINNER LAKES	LA10	011	659728	SKINNER LAKES	TX10	351
LOUISIANA & FEDERAL OFFSHORE - TEXAS							
852330	HIGH ISLAND EA SX BLK A330	LA50	995	852330	HIGH ISLAND EA SX BLK A330	TX00	995
852370	HIGH ISLAND EA SX BLK A370	LA50	995	852370	HIGH ISLAND EA SX BLK A370	TX00	995
890010	SABINE PASS BLK 10	LA00	995	890010	SABINE PASS BLK 10	TX00	995
890017	SABINE PASS BLK 17	LA00	995	890017	SABINE PASS BLK 17	TX00	995
937663	WEST CAMERON SA BLK 663	LA00	995	937663	WEST CAMERON SA BLK 663	TX00	995

Table 5. Fields Located in Multiple Jurisdictions (Fields that cross State lines)

Field Code	Field Name	State Sub	County Code	Field Code	Field Name Across State Line	State Sub	County Code
MARYLAND & PENNSYLVANIA							
501504	NEGRO MOUNTAIN	MD	023	501504	NEGRO MOUNTAIN	PA	111
MARYLAND & WEST VIRGINIA							
489401	MOUNTAIN LAKE PARK	MD	023	489401	MOUNTAIN LAKE PARK	WV	077
MONTANA & NORTH DAKOTA							
127745	CEDAR CREEK	MT	025	127745	CEDAR CREEK	ND	011
208741	DWYER	MT	091	290538	GRENORA	ND	105
417792	LITTLE BEAVER	MT	025	127745	CEDAR CREEK	ND	011
417854	LITTLE BEAVER EAST	MT	025	127745	CEDAR CREEK	ND	011
481643	MONDAK WEST	MT	083	481635	MONDAK	ND	053
162240	WATERHOLE CREEK	MT	025	127993	CEDAR HILLS	ND	011
162240	WATERHOLE CREEK	MT	025	127993	CEDAR HILLS	ND	087
MONTANA & WYOMING							
027150	ASH CREEK <INA>	MT	003	027150	ASH CREEK	WY	033
218981	CX	MT	003	016638	PRB COALBED	WY	033
218981	ELK BASIN	MT	009	218981	ELK BASIN	WY	029
255550	FRANNIE <INA>	MT	009	255550	FRANNIE	WY	029
NEBRASKA & WYOMING							
620564	RUTH	NE	105	010510	LINDBERG EAST	WY	021
NORTH DAKOTA & SOUTH DAKOTA							
333079	HORSE CREEK SOUTH	ND	011	465196	MEDICINE POLE HILLS SOUTH	SD	063
677538	STATE LINE	ND	011	677538	STATE LINE	SD	063
NEW MEXICO & TEXAS							
076335	BLUITT	NM10	041	071406	BLED SOE	TX85	079
043752	BATTLEAXE	NM10	025	043752	BATTLEAXE	TX80	301
093727	BRONCO	NM10	025	093727	BRONCO	TX85	501
097881	BRUSHY DRAW	NM10	015	097881	BRUSHY DRAW	TX80	301
155832	COMANCHE STATELINE	NM10	025	137154	CHEYENNE	TX80	495
122296	CARTER SOUTH	NM10	025	122203	CARTER-NEW MEXICO <INA>	TX85	165
195898	DOLLARHIDE	NM10	025	195898	DOLLARHIDE	TX80	003
177830	D-K	NM10	025	702596	TEX-MEX	TX85	165
216935	EL MAR	NM10	025	216935	EL MAR	TX80	301
266363	GARRETT EAST	NM10	025	702658	TEX-PAC	TX85	165
325720	HOBBS EAST	NM10	025	325720	HOBBS EAST	TX85	165
334679	HOUSE	NM10	025	757983	WELTMER	TX85	165
420117	LITTMAN	NM10	025	420117	LITTMAN <INA>	TX80	003
420117	LITTMAN	NM10	025	420117	LITTMAN <INA>	TX85	165
451470	MASON NORTH	NM10	015	451470	MASON NORTH	TX80	301
451470	MASON NORTH	NM10	025	451470	MASON NORTH	TX80	301
590026	RED BLUFF	NM10	015	590026	RED BLUFF	TX80	301
597885	RHODES	NM10	025	636880	SCARBOROUGH	TX80	495
614390	ROSS DRAW	NM10	015	590026	RED BLUFF	TX80	301
636880	SCARBOROUGH	NM10	025	636880	SCARBOROUGH	TX80	495
677662	STATELINE	NM10	025	677662	STATELINE <INA>	TX80	003
748442	WANTZ	NM10	025	002448	STUMP	TX80	003
NEW YORK & PENNSYLVANIA							
086938	BRADFORD	NY	009	086938	BRADFORD	PA	083
094130	BROOKFIELD	NY	101	094130	BROOKFIELD	PA	117
107176	BUSTI	NY	013	686683	SUGAR GROVE	PA	123
307722	HARRISON EAST	NY	101	307691	HARRISON	PA	105
442573	MALLORY	NY	009	759626	WEST BRANCH	PA	083
599404	RICHBURG	NY	003	652414	SHINGLEHOUSE	PA	105
599404	RICHBURG	NY	003	652414	SHINGLEHOUSE	PA	083
647971	SHARON	NY	003	652414	SHINGLEHOUSE	PA	105
675523	STAGECOACH	NY	107	675523	STAGECOACH	PA	015
677538	STATE LINE	NY	003	677538	STATE LINE	PA	105
OHIO & PENNSYLVANIA							
107011	BUSHNELL	OH	007	157832	CONNEAUT	PA	039
003150	HARTFORD	OH	155	647971	SHARON	PA	085
003150	HARTFORD	OH	155	762432	WHEATLAND	PA	085

Table 5. Fields Located in Multiple Jurisdictions (Continued)

Field Code	Field Name	State Sub	County Code	Field Code	Field Name Across State Line	State Sub	County Code
OHIO & WEST VIRGINIA							
005001	ATHALIA	OH	087	340105	HUNTINGTON	WV	011
005001	ATHALIA	OH	087	340105	HUNTINGTON	WV	099
039505	BARLOW	OH	167	540174	PARKERSBURG	WV	107
054409	BELLS RUN	OH	167	674345	ST MARYS	WV	073
082830	BOSWORTH	OH	167	674345	ST MARYS	WV	073
005056	BRILLIANT	OH	081	686435	SUCKERROD	WV	009
104872	BURLINGTON	OH	013	276711	GLENN RUN	WV	069
005096	CHESIRE	OH	053	562837	POINT PLEASANT	WV	053
284927	GRANDVIEW	OH	167	056331	BENS RUN	WV	073
284927	GRANDVIEW	OH	167	056331	BENS RUN	WV	095
292584	GROUNDHOG CREEK	OH	105	292584	GROUNDHOG CREEK	WV	35
292584	GROUNDHOG CREEK	OH	105	602752	RIPLEY NORTH	WV	035
315775	HENDERSHOT	OH	167	077064	BOAZ	WV	107
407104	LEBANON	OH	105	502510	NEPTUNE	WV	035
420644	LIVERPOOL EAST	OH	029	136565	CHESTER-PUGHTOWN	WV	029
430875	LOWER NEWPORT	OH	167	077064	BOAZ	WV	107
005882	MILE RUN	OH	167	077064	BOAZ	WV	107
005906	MOORES JUNCTION	OH	167	077064	BOAZ	WV	107
005945	NEWELL RUN	OH	167	674345	ST MARYS	WV	073
005968	OLIVE-MEIGS	OH	105	503688	NEW ENGLAND	WV	107
005980	PATTON RUN	OH	013	276711	GLENN RUN	WV	069
006036	PROCTORVILLE	OH	087	340105	HUNTINGTON	WV	011
006036	PROCTORVILLE	OH	087	340105	HUNTINGTON	WV	099
575633	PUTNAM	OH	009	503688	NEW ENGLAND	WV	107
006417	SHEETS RUN	OH	167	056331	BENS RUN	WV	095
006417	SHEETS RUN	OH	167	056331	BENS RUN	WV	073
658139	SISTERSVILLE	OH	111	658139	SISTERSVILLE	WV	095
691364	SUTTON	OH	105	503998	NEW HAVEN	WV	053
OKLAHOMA & TEXAS							
036467	BALKO SOUTH	OK	007	011479	ALLEN-PARKER	TX95	357
116065	CAMRICK DISTRICT	OK	007	551389	PERRYTON NORTH	TX95	357
291499	GRIGGS SOUTH	OK	025	365433	JUDD	TX95	421
295669	GUYMON SOUTH	OK	139	324944	HITCHLAND WEST	TX95	195
295545	GUYMON-HUGOTON GAS AREA	OK	139	000333	TEXAS HUGOTON	TX95	195
295545	GUYMON-HUGOTON GAS AREA	OK	139	000333	TEXAS HUGOTON	TX95	421
302824	HANDY SE	OK	095	302824	HANDY SE	TX90	181
321565	HIGGINS SOUTH	OK	045	321565	HIGGINS SOUTH	TX95	295
321565	HIGGINS SOUTH	OK	045	321565	HIGGINS SOUTH	TX95	211
350269	IVANHOE	OK	007	247567	FOLLETT	TX95	295
423001	LOGAN SOUTH	OK	007	247567	FOLLETT	TX95	295
455562	MAYFIELD WEST	OK	009	475752	MILLS RANCH	TX95	483
480070	MOCANE-LAVERNE GAS AREA	OK	007	247567	FOLLETT	TX95	295
641879	SEAY	OK	067	482395	MONTAGUE COUNTY REGULAR	TX90	337
658325	SIVELLS BEND	OK	085	658325	SIVELLS BEND	TX90	097
PENNSYLVANIA & WEST VIRGINIA							
007281	ASHTREE	PA	059	445595	MAPLE-WADESTOWN	WV	061
121862	CARSON	PA	007	267324	GAS VALLEY	WV	029
241424	FINLEY WEST	PA	059	441705	MAJORSVILLE	WV	051
241424	FINLEY WEST	PA	125	441705	MAJORSVILLE	WV	051
266518	GARRISON	PA	059	325192	HIXENBAUGH (CAPPO RUN)	WV	103
007381	HOOVERS RUN	PA	059	089511	BRAVE	WV	061
007381	HOOVERS RUN	PA	059	445595	MAPLE-WADESTOWN	WV	061
374107	KENDALL	PA	007	721803	TURKEYFOOT	WV	029
458484	MCCRACKEN	PA	059	004358	CAMERON-KAUSOOTH	WV	051
458484	MCCRACKEN	PA	059	608868	ROCKPORT	WV	051
489029	MOUNT MORRIS	PA	059	124404	CASSVILLE-BOWLBY	WV	061
489029	MOUNT MORRIS	PA	059	234157	FAIRVIEW-STATLER RUN-MT MO	WV	061
503770	NEW FREEPORT	PA	059	054502	BELLTON	WV	051
503770	NEW FREEPORT	PA	059	004358	CAMERON-KAUSOOTH	WV	051
503770	NEW FREEPORT	PA	059	607597	ROCK CAMP	WV	103
007450	POINT MARION	PA	059	124404	CASSVILLE-BOWLBY	WV	061
598846	RICH HILL	PA	059	441705	MAJORSVILLE	WV	051
007331	SHANNON RUN	PA	059	484038	MOORESVILLE	WV	061
662890	SMITHS FERRY	PA	007	662890	SMITHS FERRY	WV	029
721514	TURKEY FOOT	PA	125	721803	TURKEYFOOT	WV	029
765353	WHITELY CREEK	PA	059	124404	CASSVILLE-BOWLBY	WV	061
TEXAS & FEDERAL OFFSHORE - TEXAS							
006222	BLOCK 23L	TX05	990	848022	HIGH ISLAND BLK 22	TX00	995
805438	BRAZOS BLK 438	TX05	990	805437	BRAZOS BLK 437	TX00	995
805479	BRAZOS BLK 479	TX05	990	805479	BRAZOS BLK 479	TX00	995
126721	CAVALLO	TX05	990	873527	MATAGORDA ISLAND BLK 527	TX00	995
873519	MATAGORDA ISLAND BLK 519	TX05	990	873519	MATAGORDA ISLAND BLK 519	TX00	995
UTAH & WYOMING							
002380	ANSCHUTZ RANCH EAST	UT	043	002380	ANSCHUTZ RANCH EAST	WY	041
091743	BRIDGER LAKE	UT	043	5213	GRAHAM RESERVOIR	WY	041
091743	BRIDGER LAKE	UT	043	009141	LUCKEY DITCH	WY	041

Table 5. Fields Located in Multiple Jurisdictions (Fields that cross State lines)

Field Code	Field Name	State Sub	County Code	Field Code	Field Name Across State Line	State Sub	County Code
VIRGINIA & WEST VIRGINIA							
008387	BERWIND	VA	185	061408	BIG CREEK	WV	047
277145	GLICK	VA	027	004501	ROCKRIDGE	WV	047
008403	HURLEY	VA	027	271983	GILBERT	WV	059

<INA> Inactive field.

Table 5. Fields Located in Multiple Jurisdictions (Continued)

Field Code	Field Name	State Sub	County Code	Field Code	Field Name Across State Line	State Sub	County Code
------------	------------	-----------	-------------	------------	------------------------------	-----------	-------------

Table 6. Fields Not Officially Recognized by State Regulatory Agencies

Alias Field	County Name	Valid Field Name	Field Code	Alias Field	County Name	Valid Field Name	Field Code
ALABAMA							
ALOE BAY	OFFSHORE-STATE	LOWER MOBILE BAY AREA	003091	PINEY CREEK	CLEBURNE	B-43	018677
BEAVERTON NE	LAMAR	BEAVERTON	050317	PLEASANT GROVE (OLD)	UNION	HIBANK	320201
BEAVERTON NW	LAMAR	BEAVERTON	050317	PRUDHOE BAY	LAFAYETTE	PRUDHOE BAY SOUTH	014275
BEAVERTON SE	LAMAR	BEAVERTON	050317	ROCK CREEK	FRANKLIN	B-43	018677
BEAVERTON SW	LAMAR	BEAVERTON	050317	RODESSA NORTH	MILLER	KELLY BAYOU	372836
BON SECOUR BAY	OFFSHORE-STATE	LOWER MOBILE BAY AREA	003091	SCHULER	UNION	SHULER	654543
CEDAR COVE	TUSCALOOSA	CEDAR COVE COAL DEGAS	008416	SCHULER EAST	UNION	SHULER EAST	002261
CITRONELLE NW	MOBILE	CITRONELLE	143633	SCOTLAND	VAN BUREN	B-43	018677
DAUPHIN ISLAND WEST	OFFSHORE-STATE	DAUPHIN ISLAND SOUTH	014638	SHEPPARD	UNION	SHEPHERD	650575
DEERLICK CREEK	TUSCALOOSA	DEERLICK CREEK COAL DEGAS	008478	SILEX	JOHNSON	B-43	018677
EAST TUSCALOOSA MINE	TUSCALOOSA	BROOKWOOD COAL DEGASIFICAT	000311	SMOKEY ROAD	POPE	B-43	018677
FAIRWAY	OFFSHORE-STATE	LOWER MOBILE BAY AREA	003091	STAMPS NE	CONWAY	B-43	018677
GILBERTOWN SOUTH	CHOCTAW	GILBERTOWN	272138	STAMPS NORTH	LAFAYETTE	STAMPS	675926
LANGSDALE EAST	CHOCTAW	LANGSDALE	401314	STATE LINE	LAFAYETTE	STAMPS NW	676050
LOWER MOBILE BAY-MARY ANN	OFFSHORE-STATE	LOWER MOBILE BAY AREA	003091	SUNVIEW(OLD)	UNION	STATELINE	677662
MOBILE BAY BLK 109	OFFSHORE-STATE	STATE 109	014292	TRULL	LAFAYETTE	STAMPS EAST	675957
MOBILE BAY BLK 110	OFFSHORE-STATE	NORTHWEST GULF	010821	WILLIAMS DEEP	UNION	SHULER	639205
MOBILE BAY BLK 111	OFFSHORE-STATE	NORTHWEST GULF	010821	WILLIAMS SHALLOW	CRAWFORD	WILLIAMS	769748
MOBILE BAY BLK 112	OFFSHORE-STATE	NORTHWEST GULF	010821	WONDERVIEW	CRAWFORD	WILLIAMS	769748
MOBILE BAY BLK 113	OFFSHORE-STATE	NORTH CENTRAL GULF	010820		CONWAY	B-43	018677
MOBILE BAY BLK 113	OFFSHORE-STATE	FAIRWAY	010820	CALIFORNIA			
MOBILE BAY BLK 114	OFFSHORE-STATE	NORTH CENTRAL GULF	010820	BEEHIVE BEND	GLENN	WILLOWS-BEEHIVE BEND	771391
MOBILE BAY BLK 115	OFFSHORE-STATE	NORTH CENTRAL GULF	010820	BEEHIVE BEND NORTH	GLENN	WILLOWS-BEEHIVE BEND	771391
MOBILE BAY BLK 116	OFFSHORE-STATE	NORTH CENTRAL GULF	010820	BLACK BUTTE	GLENN	MALTON-BLACK BUTTE	442705
MOBILE BAY BLK 117	OFFSHORE-STATE	NORTH CENTRAL GULF	010820	BOULDER CREEK	KERN	LANDSLIDE	009816
MOBILE BAY BLK 118	OFFSHORE-STATE	NORTHWEST GULF	010821	CALDER	KERN	CALDERS CORNER	004631
MOBILE BAY BLK 119	OFFSHORE-STATE	FAIRWAY	010820	CHICKAHOMINY	YOLO	PLEASANT CREEK	539938
MOBILE BAY BLK 120	OFFSHORE-STATE	DAUPHIN ISLAND NW	013586	EUREKA	HUMBOLDT	TOMPKINS HILL	712634
MOBILE BAY BLK 121	OFFSHORE-STATE	BON SECOUR BAY	010675	HONKER BAY	SOLANO	HONKER	003624
MOBILE BAY BLK 122	OFFSHORE-STATE	BON SECOUR BAY	010675	KETTLEMAN HILLS	KINGS	KETTLEMAN DOME NORTH	376804
MOBILE BAY BLK 123	OFFSHORE-STATE	DAUPHIN ISLAND NW	009583	MALTON	GLENN	MALTON-BLACK BUTTE	442705
MOBILE BAY BLK 124	OFFSHORE-STATE	DAUPHIN ISLAND SOUTH	009583	MALTON	TEHAMA	MALTON-BLACK BUTTE	442705
MOBILE BAY BLK 125	OFFSHORE-STATE	DAUPHIN ISLAND SOUTH	009583	MARYSVILLE BUTTES	SUTTER	SUTTER BUTTES	691240
MOBILE BAY BLK 126	OFFSHORE-STATE	DAUPHIN ISLAND SOUTH	013585	MERIDIAN	COLUSA	SYCAMORE	693302
MOBILE BAY BLK 127	OFFSHORE-STATE	ALOE BAY	014081	PLAINFIELD	MADISON	MADISON	439969
MOBILE BAY BLK 128	OFFSHORE-STATE	ALOE BAY	014081	PLAINFIELD RIDGE	YOLO	FAIRFIELD KNOLLS	233754
MOBILE BAY BLK 129	OFFSHORE-STATE	LOWER MOBILE BAY-MARY ANN	007687	PLEITO CREEK	KERN	PLEITO	561147
MOBILE BAY BLK 130	OFFSHORE-STATE	LOWER MOBILE BAY-MARY ANN	007687	SANTA MARIA	SANTA BARBARA	ORCUTT	527517
MOBILE BAY BLK 131	OFFSHORE-STATE	MOBILE BAY SE	007687	SESPE CANYON	VENTURA	SESPE	004976
MOBILE BAY BLK 132	OFFSHORE-STATE	DAUPHIN ISLAND SOUTH	009583	THORNTON WEST	SAN JOAQUIN	THORNTON W-WALNUT GROVE	705867
MOBILE BAY BLK 133	OFFSHORE-STATE	DAUPHIN ISLAND SOUTH	009583	TULE ELK	KERN	ELK HILLS	219322
MOBILE BAY BLK 134	OFFSHORE-STATE	DAUPHIN ISLAND SOUTH	009583	WALNUT GROVE	SACRAMENTO	THORNTON W-WALNUT GROVE	705867
MOBILE BAY BLK 135	OFFSHORE-STATE	DAUPHIN ISLAND SOUTH	013585	WALNUT GROVE	SAN JOAQUIN	THORNTON W-WALNUT GROVE	705867
MOBILE BAY BLK 136	OFFSHORE-STATE	ALOE BAY	014081	WHISKEY SLOUGH	SAN JOAQUIN	ROBERTS ISLAND	605923
MOBILE BAY BLK 137	OFFSHORE-STATE	ALOE BAY	014081	WILLOWS	GLENN	WILLOWS-BEEHIVE BEND	771391
MOBILE BAY BLK 138	OFFSHORE-STATE	LOWER MOBILE BAY-MARY ANN	007687				
MOBILE BAY BLK 139	OFFSHORE-STATE	LOWER MOBILE BAY-MARY ANN	007687	COLORADO			
MOBILE BAY BLK 140	OFFSHORE-STATE	MOBILE BAY SE	007687	ABBOTT DRAW	ADAMS	BROMLEY	005425
MOBILE BAY BLK 141	OFFSHORE-STATE	DAUPHIN ISLAND SOUTH	009583	ACE	MOFFAT	POWDER WASH	569161
MOBILE BAY BLK 142	OFFSHORE-STATE	DAUPHIN ISLAND NORTH	009583	ARAPAHOE WEST	CHEYENNE	ARAPAHOE	002569
MOBILE BAY BLK 143	OFFSHORE-STATE	DAUPHIN ISLAND NORTH	009583	ARIKAREE	YUMA	BEECHER ISLAND	051739
MOBILE BAY BLK 144	OFFSHORE-STATE	DAUPHIN ISLAND SOUTH	009583	BELLE ROCK	MOFFAT	BELL ROCK	053379
MOBILE BAY BLK 145	OFFSHORE-STATE	DAUPHIN ISLAND SOUTH	009583	BLANCO	LA PLATA	IGNACIO-BLANCO	343874
MOBILE BAY BLK 146	OFFSHORE-STATE	DAUPHIN ISLAND SOUTH	009583	BLUE BELL	WELD	BLUEBELL	075994
MOBILE BAY BLK 147	OFFSHORE-STATE	DAUPHIN ISLAND SOUTH	009583	BOOTS HILL	MORGAN	BOOT HILL	002004
MOBILE BAY BLK 148	OFFSHORE-STATE	DAUPHIN ISLAND SOUTH	009583	BUCKSKIN DRAW	RIO BLANCO	POWELL PARK	569409
MOBILE BAY BLK 149	OFFSHORE-STATE	DAUPHIN ISLAND SOUTH	009583	BUCKSKIN MESA	RIO BLANCO	POWELL PARK	569409
MOBILE BAY BLK 150	OFFSHORE-STATE	DAUPHIN ISLAND SOUTH	009583	BULLWHACKER	WASHINGTON	BULLWHACKER	102573
MOBILE BAY BLK 151	OFFSHORE-STATE	DAUPHIN ISLAND SOUTH	009583	CLARK LAKE	LARIMER	CLARKS LAKE	014219
MOBILE BAY BLK 152	OFFSHORE-STATE	DAUPHIN ISLAND SOUTH	009583	CRAIG DOME	MOFFAT	CRAIG	188047
MOBILE BAY BLK 153	OFFSHORE-STATE	DAUPHIN ISLAND SOUTH	009583	DENOVA	WASHINGTON	DE NOVA	183727
MOBILE BAY BLK 154	OFFSHORE-STATE	DAUPHIN ISLAND SOUTH	009583	FLORENCE	FLORENCE	FLORENCE-CANON CITY	245815
MOBILE BAY BLK 155	OFFSHORE-STATE	DAUPHIN ISLAND SOUTH	009583	GOLDEN EAGLE	LAS ANIMAS	PURGATOIRE RIVER	017080
MOBILE BAY BLK 156	OFFSHORE-STATE	DAUPHIN ISLAND SOUTH	009583	GRAMPS	ARCHULETA	PRICE-GRAMPS	572122
MOBILE BAY BLK 157	OFFSHORE-STATE	DAUPHIN ISLAND SOUTH	009583	HILL RANCH	LAS ANIMAS	APACHE CANYON	013811
MOBILE BAY BLK 158	OFFSHORE-STATE	DAUPHIN ISLAND SOUTH	009583	IGNACIO WEST	LA PLATA	IGNACIO-BLANCO	343874
MOBILE BAY BLK 159	OFFSHORE-STATE	DAUPHIN ISLAND SOUTH	009583	JESSIE	WASHINGTON	JESSE	358300
MOBILE BAY BLK 160	OFFSHORE-STATE	DAUPHIN ISLAND SOUTH	009583	LILLI WEST	WELD	LILLI	012220
MOBILE BAY BLK 161	OFFSHORE-STATE	DAUPHIN ISLAND SOUTH	009583	LONG BRANCH	ADAMS	LONGBRANCH	426052
MOBILE BAY BLK 162	OFFSHORE-STATE	DAUPHIN ISLAND SOUTH	009583	LORENCITO	LAS ANIMAS	VERMEJO RANCH	000418
MOBILE BAY BLK 163	OFFSHORE-STATE	DAUPHIN ISLAND SOUTH	009583	LOST CREEK SOUTH	WELD	LOST CREEK	428271
MOBILE BAY BLK 164	OFFSHORE-STATE	DAUPHIN ISLAND SOUTH	009583	MAM CREEK	GARFIELD	MAMM CREEK	017081
MOBILE BAY BLK 165	OFFSHORE-STATE	DAUPHIN ISLAND SOUTH	009583	MCCLAVE NORTH	KIOWA	MCCLAVE	457461
MOBILE BAY BLK 166	OFFSHORE-STATE	DAUPHIN ISLAND SOUTH	009583	MCINTYRE CANYON	SAN MIGUEL	LISBON SE	417017
MOBILE BAY BLK 167	OFFSHORE-STATE	DAUPHIN ISLAND SOUTH	009583	MINTO WEST	LOGAN	DIVIDE	193471
MOBILE BAY BLK 168	OFFSHORE-STATE	DAUPHIN ISLAND SOUTH	009583	NEW ELK	LAS ANIMAS	PURGATOIRE RIVER	017080
MOBILE BAY BLK 169	OFFSHORE-STATE	DAUPHIN ISLAND SOUTH	009583	NORTH RIVERSIDE	WELD	RIVERSIDE NORTH	604070
MOBILE BAY BLK 170	OFFSHORE-STATE	DAUPHIN ISLAND SOUTH	009583	PINNEO	MORGAN	ZORICHAK	793037
MOBILE BAY BLK 171	OFFSHORE-STATE	DAUPHIN ISLAND SOUTH	009583	PINNEO NORTH (NEW)	MORGAN	PINNEO NORTH	557721
MOBILE BAY BLK 172	OFFSHORE-STATE	DAUPHIN ISLAND SOUTH	009583	PINNEO SW	MORGAN	ZORICHAK	793037
MOBILE BAY BLK 173	OFFSHORE-STATE	DAUPHIN ISLAND SOUTH	009583	POISON SPRINGS	ADAMS	POISON SPRING	012255
MOBILE BAY BLK 174	OFFSHORE-STATE	DAUPHIN ISLAND SOUTH	009583	ROGGEN SW	WELD	ROGGEN	610821
MOBILE BAY BLK 175	OFFSHORE-STATE	DAUPHIN ISLAND SOUTH	009583	SIANA	CHEYENNE	MOUNT PEARL	008932
MOBILE BAY BLK 176	OFFSHORE-STATE	DAUPHIN ISLAND SOUTH	009583	SINGLETREE	WELD	SPINDLE	669606
MOBILE BAY BLK 177	OFFSHORE-STATE	DAUPHIN ISLAND SOUTH	009583	SURREY	ADAMS	SPINDLE	669606
MOBILE BAY BLK 178	OFFSHORE-STATE	DAUPHIN ISLAND SOUTH	009583	SURREY	WELD	SPINDLE	669606
MOBILE BAY BLK 179	OFFSHORE-STATE	DAUPHIN ISLAND SOUTH	009583	VALLERY WEST	MORGAN	VALLERY	732449
MOBILE BAY BLK 180	OFFSHORE-STATE	DAUPHIN ISLAND SOUTH	009583	WEST PLAINS NORTH	LOGAN	WESTPLAINS NORTH	761176
MOBILE BAY BLK 181	OFFSHORE-STATE	DAUPHIN ISLAND SOUTH	009583	WINTER FLATS	MESA	BRONCO FLATS	000140
MOBILE BAY BLK 182	OFFSHORE-STATE	DAUPHIN ISLAND SOUTH	009583				
MOBILE BAY BLK 183	OFFSHORE-STATE	DAUPHIN ISLAND SOUTH	009583	FLORIDA			
MOBILE BAY BLK 184	OFFSHORE-STATE	DAUPHIN ISLAND SOUTH	009583	FELDA	HENDRY	SUNOCO FELDA	689922
MOBILE BAY BLK 185	OFFSHORE-STATE	DAUPHIN ISLAND SOUTH	009583	LEHIGH ACRES	LEE	FELDA WEST	238211
MOBILE BAY BLK 186	OFFSHORE-STATE	DAUPHIN ISLAND SOUTH	009583	SUNOCO FELDA WEST	HENDRY	FELDA WEST	238211
MOBILE BAY BLK 187	OFFSHORE-STATE	DAUPHIN ISLAND SOUTH	009583				
MOBILE BAY BLK 188	OFFSHORE-STATE	DAUPHIN ISLAND SOUTH	009583	ILLINOIS			
MOBILE BAY BLK 189	OFFSHORE-STATE	DAUPHIN ISLAND SOUTH	009583	ALLENDALE CONSOLIDATED	LAWRENCE	ALLENDALE	011572
MOBILE BAY BLK 190	OFFSHORE-STATE	DAUPHIN ISLAND SOUTH	009583	ALLENDALE CONSOLIDATED	WABASH	ALLENDALE	011572
MOBILE BAY BLK 191	OFFSHORE-STATE	DAUPHIN ISLAND SOUTH	009583	ALLISON-WEGER	CRAWFORD	MAIN CONSOL	441550
MOBILE BAY BLK 192	OFFSHORE-STATE	DAUPHIN ISLAND SOUTH	009583	ANCONA-GARFIELD	LA SALLE	ANCONA	012886
MOBILE BAY BLK 193	OFFSHORE-STATE	DAUPHIN ISLAND SOUTH	009583	ANCONA-GARFIELD	LIVINGSTON	ANCONA	012886
MOBILE BAY BLK 194	OFFSHORE-STATE	DAUPHIN ISLAND SOUTH	009583	ASSUMPTION	CHRISTIAN	ASSUMPTION CONSOL	028824
MOBILE BAY BLK 195	OFFSHORE-STATE	DAUPHIN ISLAND SOUTH	009583	ASSUMPTION NORTH	CHRISTIAN	ASSUMPTION CONSOL	028793
MOBILE BAY BLK 196	OFFSHORE-STATE	DAUPHIN ISLAND SOUTH	009583				
MOBILE BAY BLK 197	OFFSHORE-STATE	DAUPHIN ISLAND SOUTH	009583				
MOBILE BAY BLK 198	OFFSHORE-STATE	DAUPHIN ISLAND SOUTH	009583				
MOBILE BAY BLK 199	OFFSHORE-STATE	DAUPHIN ISLAND SOUTH	009583				
MOBILE BAY BLK 200	OFFSHORE-STATE	DAUPHIN ISLAND SOUTH	009583				
MOBILE BAY BLK 201	OFFSHORE-STATE	DAUPHIN ISLAND SOUTH	009583				
MOBILE BAY BLK 202	OFFSHORE-STATE	DAUPHIN ISLAND SOUTH	009583				
MOBILE BAY BLK 203	OFFSHORE-STATE	DAUPHIN ISLAND SOUTH	009583				
MOBILE BAY BLK 204	OFFSHORE-STATE	DAUPHIN ISLAND SOUTH	009583				
MOBILE BAY BLK 205	OFFSHORE-STATE	DAUPHIN ISLAND SOUTH	009583				
MOBILE BAY BLK 206	OFFSHORE-STATE	DAUPHIN ISLAND SOUTH	009583				
MOBILE BAY BLK 207	OFFSHORE-STATE	DAUPHIN ISLAND SOUTH	009583				
MOBILE BAY BLK 208	OFFSHORE-STATE	DAUPHIN ISLAND SOUTH	009583				
MOBILE BAY BLK 209	OFFSHORE-STATE	DAUPHIN ISLAND SOUTH	009583				
MOBILE BAY BLK 210	OFFSHORE-STATE	DAUPHIN ISLAND SOUTH	009583				
MOBILE BAY BLK 211	OFFSHORE-STATE	DAUPHIN ISLAND SOUTH	009583				
MOBILE BAY BLK 212	OFFSHORE-STATE	DAUPHIN ISLAND SOUTH	009583				
MOBILE BAY BLK 213	OFFSHORE-STATE	DAUPHIN ISLAND SOUTH	009583				
MOBILE BAY BLK 214	OFFSHORE-STATE	DAUPHIN ISLAND SOUTH	009583				
MOBILE BAY BLK 215	OFFSHORE-STATE	DAUPHIN ISLAND SOUTH	009583				
MOBILE BAY BLK 216	OFFSHORE-STATE	DAUPHIN ISLAND SOUTH	009583				
MOBILE BAY BLK 217	OFFSHORE-STATE	DAUPHIN ISLAND SOUTH	009583				
MOBILE BAY BLK 218	OFFSHORE-STATE	DAUPHIN ISLAND SOUTH	009583				
MOBILE BAY BLK 219	OFFSHORE-STATE	DAUPHIN ISLAND SOUTH	009583				
MOBILE BAY BLK 220	OFFSHORE-STATE	DAUPHIN ISLAND SOUTH	009583				
MOBILE BAY BLK 221	OFFSHORE-STATE	DAUPHIN ISLAND SOUTH	009583				
MOBILE BAY BLK 222	OFFSHORE-STATE	DAUPHIN ISLAND SOUTH	009583				
MOBILE BAY BLK 223	OFFSHORE-STATE	DAUPHIN ISLAND SOUTH	009583				
MOBILE BAY BLK 224	OFFSHORE-STATE	DAUPHIN ISLAND SOUTH					

Table 6. Fields Not Officially Recognized by State Regulatory Agencies

Alias Field	County Name	Valid Field Name	Field Code	Alias Field	County Name	Valid Field Name	Field Code
BARNHILL EAST	WAYNE	GOLDENGATE CONSOL	278680	JOHNSONVILLE	WAYNE	JOHNSONVILLE CONSOL	362355
BEECHER CITY	EFFINGHAM	LOUDEN	428994	JUNCTION CITY SOUTH	MARION	JUNCTION CITY CONSOL	366301
BELLAIR	JASPER	CLARK COUNTY DIVISION	145416	KEENSBURG CONSOL	WABASH	NEW HARMONY CONSOL	503874
BEND	WHITE	NEW HARMONY CONSOL	503874	KINCAID SOUTH	CHRISTIAN	KINCAID CONSOL	379153
BENNINGTON	EDWARDS	MAPLE GROVE CONSOL	445301	LANCASTER NORTH	LAWRENCE	RUARK WEST CONSOL	617743
BENNINGTON	WAYNE	MAPLE GROVE CONSOL	445301	LANCASTER WEST	EDWARDS	BERRYVILLE CONSOL	058315
BIBLE GROVE CONSOL	CLAY	SAILOR SPRINGS CONSOL	624472	LANCASTER WEST	WABASH	BERRYVILLE CONSOL	058315
BIBLE GROVE CONSOL	EFFINGHAM	SAILOR SPRINGS CONSOL	624472	LAWRENCE	CRAWFORD	LAWRENCE COUNTY DIVISION	405251
BIBLE GROVE NORTH	EFFINGHAM	SAILOR SPRINGS CONSOL	624472	LAWRENCE	LAWRENCE	LAWRENCE COUNTY DIVISION	405251
BIRDS	CRAWFORD	SAILOR SPRINGS CONSOL	624472	LEECH	WAYNE	GOLDENGATE CONSOL	407910
BLAIRSVILLE	HAMILTON	MAIN CONSOL	441550	LEECH CONSOL	WAYNE	GOLDENGATE CONSOL	278680
BONE GAP SOUTH	EDWARDS	BUNGAY CONSOL	103105	LIBERTY WEST	JASPER	CLAY CITY CONSOL	146346
BONPAS	RICHLAND	BONE GAP CONSOL	079916	LIBERTY WEST	RICHLAND	CLAY CITY CONSOL	146346
BONPAS WEST	EDWARDS	PARKERSBURG CONSOL	540205	MAHOMET	CHAMPAIGN	MAN LOVE	009843
BONPAS WEST	RICHLAND	PARKERSBURG CONSOL	540205	MAIN	CRAWFORD	MAIN CONSOL	441550
BOOS	JASPER	PARKERSBURG CONSOL	540205	MAPLE GROVE	EDWARDS	MAPLE GROVE CONSOL	445301
BOOS	RICHLAND	CLAY CITY CONSOL	146346	MAPLE GROVE EAST	EDWARDS	PARKERSBURG CONSOL	540205
BOOS EAST	JASPER	CLAY CITY CONSOL	146346	MAPLE GROVE SOUTH	EDWARDS	MAPLE GROVE SOUTH CONSOL	000723
BOOS NORTH	JASPER	CLAY CITY CONSOL	146346	MARTINSVILLE	CLARK	CLARK COUNTY DIVISION	145416
BOURBON NORTH	DOUGLAS	BOURBON CONSOL	083450	MASON	EFFINGHAM	IOLA CONSOL	347432
BOYLESTON	WAYNE	BOURBON CONSOL	083450	MASON SOUTH	EFFINGHAM	IOLA CONSOL	347432
BOYLESTON CONSOL	WAYNE	CLAY CITY CONSOL	086085	MAUD CENTRAL	WABASH	NEW HARMONY CONSOL	453299
BRIDGEPORT	LAWRENCE	CLAY CITY CONSOL	146346	MAUD CONSOL	WABASH	NEW HARMONY CONSOL	503874
BROWNS	EDWARDS	LAWRENCE COUNTY DIVISION	405251	MAUD NORTH	WABASH	NEW HARMONY CONSOL	503874
BROWNS	WABASH	ALBION CONSOL	007790	MAUD WEST	WABASH	NEW HARMONY CONSOL	453299
BROWNS SOUTH	EDWARDS	ALBION CONSOL	007790	MAUNIE	WHITE	MAUNIE SOUTH CONSOL	453764
BROWNSVILLE	WHITE	ALBION CONSOL	007790	MAUNIE WEST	WHITE	MAUNIE NORTH CONSOL	453733
BUCKHORN	BROWN	ROLAND CONSOL	681692	MERRIAM	WAYNE	CLAY CITY CONSOL	146346
BUCKHORN EAST	BROWN	BUCKHORN CONSOL	011669	MITCHELL	EDWARDS	GOLDENGATE CONSOL	220221
BURNT PRAIRIE	WHITE	BUCKHORN CONSOL	011669	MOUNT AUBURN CENTRAL	CHRISTIAN	MOUNT AUBURN CONSOL	488688
CALVIN	WHITE	GOLDENGATE CONSOL	278680	MOUNT AUBURN EAST	CHRISTIAN	MOUNT AUBURN CONSOL	488688
CALVIN NORTH	WHITE	PHILLIPSTOWN CONSOL	554218	MT CARMEL WEST	WABASH	NEW HARMONY CONSOL	503874
CANTRELL	HAMILTON	PHILLIPSTOWN CONSOL	554218	MT ERIE	CLAY	CLAY CITY CONSOL	146346
CANTRELL CONSOL	HAMILTON	DALE CONSOL	118111	MT ERIE	WAYNE	CLAY CITY CONSOL	146346
CANTRELL NORTH	HAMILTON	DALE CONSOL	118111	MT ERIE SOUTH	WAYNE	CLAY CITY CONSOL	146346
CANTRELL SOUTH	HAMILTON	DALE CONSOL	118111	NEW HARMONY	WAYNE	NEW HARMONY CONSOL	503874
CHAPMAN	CRAWFORD	DALE CONSOL	118111	NEW HAVEN	WHITE	NEW HAVEN CONSOL	504029
CHRISTOPHER	FRANKLIN	MAIN CONSOL	441550	NEW HAVEN NORTH	WHITE	CONCORD EAST CONSOL	157119
CISNE	WAYNE	SESSER CONSOL	644762	NEW HAVEN WEST	GALLATIN	INMAN EAST CONSOL	346998
CISNE NORTH	WAYNE	CLAY CITY CONSOL	146346	NEW HEBRON	CRAWFORD	MAIN CONSOL	441550
CLARK	CLARK	CLAY CITY CONSOL	146346	NEW MEMPHIS	CLINTON	NEW MEMPHIS CONSOL	011811
CLAY CITY NORTH	CLARK	CLARK COUNTY DIVISION	145416	NEW MEMPHIS EAST	WASHINGTON	OKAWVILLE NORTH CONSOL	521407
COLL NORTH	WAYNE	CLAY CITY CONSOL	146346	NEW MEMPHIS NORTH	CLINTON	NEW MEMPHIS CONSOL	011811
CONCORD CENTRAL	WHITE	ORCHARDVILLE CONSOL	000758	NOBLE	CLAY	CLAY CITY CONSOL	146346
CONCORD EAST	WHITE	HERALD CONSOL	057212	NOBLE	RICHLAND	CLAY CITY CONSOL	146346
CONCORD EAST CONSOL	WHITE	CONCORD EAST CONSOL	157119	NOBLE NORTH	RICHLAND	CLAY CITY CONSOL	146346
CONCORD NORTH	WHITE	CONCORD CONSOL	157026	NOBLE SOUTH	RICHLAND	CLAY CITY CONSOL	146346
CONCORD SOUTH	WHITE	HERALD CONSOL	157212	NORRIS CITY	WHITE	ROLAND CONSOL	611069
CONCORD SOUTH CONSOL	WHITE	HERALD CONSOL	317480	NORTH CITY	FRANKLIN	SESSER CONSOL	141773
COOKS MILL EAST	COLES	COOKS MILLS CONSOL	159258	OBLONG	CRAWFORD	MAIN CONSOL	441550
COOKS MILL NORTH	COLES	COOKS MILLS CONSOL	159258	OKAWVILLE NORTH	WASHINGTON	OKAWVILLE NORTH CONSOL	521407
COOKS MILLS	COLES	COOKS MILLS CONSOL	159258	OLNEY EAST	OLNEY	OLNEY CONSOL	524657
COOKS MILLS	DOUGLAS	COOKS MILLS CONSOL	159258	ORCHARDVILLE	WAYNE	ORCHARDVILLE CONSOL	000758
COTTONWOOD	GALLATIN	HERALD CONSOL	317480	PARKER	CRAWFORD	MAIN CONSOL	441550
COTTONWOOD NORTH	GALLATIN	HERALD CONSOL	317480	PARKERSBURG	RICHLAND	PARKERSBURG CONSOL	540205
COVINGTON	WAYNE	CLAY CITY CONSOL	086085	PARKERSBURG NORTH	RICHLAND	PARKERSBURG CONSOL	540205
COVINGTON EAST	WAYNE	CLAY CITY CONSOL	146346	PASSPORT	CLAY	INGRAHAM CONSOL	005797
COVING	EDWARDS	NEW HARMONY CONSOL	503874	PATTON WEST	WABASH	ALLENDALE	011579
DEAD RIVER	WHITE	NEW HAVEN CONSOL	504029	PHILLIPSTOWN	WHITE	PHILLIPSTOWN CONSOL	554218
DIVIDE EAST	JEFFERSON	DIVIDE CONSOL	193502	PHILIPSTOWN SOUTH	WHITE	PHILLIPSTOWN CONSOL	554218
DIVIDE WEST	JEFFERSON	DIVIDE CONSOL	193502	RINARD	WAYNE	RINARD CONSOL	000785
DIX	JEFFERSON	SALEM CONSOL	625154	RINARD NORTH	WAYNE	RINARD CONSOL	000785
DIX	MARION	SALEM CONSOL	625154	ROBINSON	CRAWFORD	MAIN CONSOL	441550
DUBOIS WEST	WASHINGTON	DUBOIS CONSOL	204176	ROLAND	GALLATIN	DALE CONSOL	178729
DUNDAS	RICHLAND	CLAY CITY CONSOL	206098	RURAL HILL WEST	HAMILTON	DALE CONSOL	118111
DUNDAS CONSOL	JASPER	CLAY CITY CONSOL	146346	SAILOR SPRINGS	CLAY	SAILOR SPRINGS CONSOL	624472
DUNDAS CONSOL	RICHLAND	CLAY CITY CONSOL	146346	SAILOR SPRINGS WEST	CLAY	SAILOR SPRINGS CONSOL	624472
DUNDAS EAST	JASPER	OLNEY CONSOL	524657	SALEM	MARION	SALEM CONSOL	625154
DUNDAS EAST	RICHLAND	OLNEY CONSOL	524657	SAMSVILLE WEST	EDWARDS	MAPLE GROVE SOUTH CONSOL	000723
ELDORADO CENTRAL	SALINE	ELDORADO CONSOL	218392	SCHNELL SOUTH	CLAY	CLAY CITY CONSOL	146346
ELDORADO NORTH	SALINE	ELDORADO CONSOL	218392	SHELBYVILLE EAST	SHELBY	SHELBYVILLE CONSOL	649738
ELLERY CONSOL	EDWARDS	GOLDENGATE CONSOL	278680	SICILY	CHRISTIAN	WEST FRANKFORT CONSOL	759750
ELLERY CONSOL	WAYNE	GOLDENGATE CONSOL	278680	SIGGINS	CLARK	CLARK COUNTY DIVISION	145416
ELLERY WEST	WAYNE	GOLDENGATE CONSOL	220221	SIGGINS	CUMBERLAND	CLARK COUNTY DIVISION	145416
ENTERPRISE	CLAY	CLAY CITY CONSOL	146346	SIMS	WAYNE	JOHNSONVILLE CONSOL	362355
ENTERPRISE	WAYNE	CLAY CITY CONSOL	146346	SIMS NORTH	WAYNE	JOHNSONVILLE CONSOL	362355
ENTERPRISE WEST	CLAY	CLAY CITY CONSOL	146346	SLAPOUT	MARION	EXCHANGE NORTH CONSOL	231978
ENTERPRISE WEST	WAYNE	CLAY CITY CONSOL	146346	SORENTO SOUTH	BOND	SORENTO CONSOL	666145
EPWORTH CONSOL	WHITE	STORMS CONSOL	682994	SPRINGERTON	HAMILTON	BUNGAY CONSOL	103105
EPWORTH EAST	WHITE	STORMS CONSOL	226824	ST FRANCISVILLE	LAWRENCE	LAWRENCE COUNTY DIVISION	405251
FAIRFIELD	WAYNE	CLAY CITY CONSOL	146346	STANFORD	CLAY	CLAY CITY CONSOL	146346
FAIRFIELD EAST	WAYNE	CLAY CITY CONSOL	146346	STANFORD SOUTH	CLAY	CLAY CITY CONSOL	146346
FLANAGAN	HAMILTON	DALE CONSOL	178729	STANFORD WEST	CLAY	CLAY CITY CONSOL	146346
FLAT ROCK	CRAWFORD	MAIN CONSOL	441550	STOKES-BROWNSVILLE CONSOL	WHITE	ROL AND CONSOL	346533
FLOLA	CLAY	SAILOR SPRINGS CONSOL	624472	STORMS	WHITE	STORMS CONSOL	682994
FREEBURG SOUTH	ST CLAIR	FREEBURG	256635	TOLIVER	CLAY	HORD SOUTH CONSOL	372222
FRIENDSVILLE	WABASH	NEW HARMONY CONSOL	503874	TRUMBULL WEST	WHITE	TRUMBULL CONSOL	719408
FRIENDSVILLE SOUTH	WABASH	NEW HARMONY CONSOL	503874	WEST END	HAMILTON	DALE CONSOL	178729
GALLAGHER	RICHLAND	CALHOUN CONSOL	113151	WEST END	SALINE	DALE CONSOL	178729
GARDS POINT NORTH	WABASH	GARDS POINT CONSOL	265642	WEST FRANKFORT SOUTH	FRANKLIN	WEST FRANKFORT CONSOL	254937
GEFF	WAYNE	CLAY CITY CONSOL	146346	WESTFIELD	CLARK	CLARK COUNTY DIVISION	145416
GEFF WEST	WAYNE	CLAY CITY CONSOL	146346	WESTFIELD	COLES	CLARK COUNTY DIVISION	145416
GOLDENGATE	WAYNE	GOLDENGATE CONSOL	278680	WILLIAMS	JEFFERSON	WILLIAMS CONSOL	769779
GOLDENGATE WEST	WAYNE	GOLDENGATE NORTH CONSOL	278742	WILLIAMS SOUTH	JEFFERSON	WILLIAMS CONSOL	769779
GOSSETT	WHITE	ROLAND CONSOL	611069	WILLOW HILL	JASPER	CLAY CITY CONSOL	770833
GRAYVILLE	EDWARDS	PHILLIPSTOWN CONSOL	554218	WILLOW HILL CONSOL	JASPER	CLAY CITY CONSOL	146346
GRAYVILLE	WHITE	PHILLIPSTOWN CONSOL	554218	WILLOW HILL EAST	JASPER	CLAY CITY CONSOL	146346
GRAYVILLE WEST	WHITE	ALBION CONSOL	007790	WILLOW HILL NORTH	JASPER	CLAY CITY CONSOL	770833
GRIFFIN	WABASH	NEW HARMONY CONSOL	371565	WOBURN	BOND	WOBURN CONSOL	775833
HARDINVILLE	CRAWFORD	MAIN CONSOL	441550	WOBURN SOUTH	BOND	WOBURN CONSOL	775833
HELEN	LAWRENCE	RUARK WEST CONSOL	617743	YORK	CLARK	CLARK COUNTY DIVISION	145416
HERALD EAST	WHITE	HERALD CONSOL	157212				
HERALD NORTH	WHITE	STORMS CONSOL	682994				
HOOSIER	CLAY	SAILOR SPRINGS CONSOL	060354				
HOOSIER NORTH	CLAY	SAILOR SPRINGS CONSOL	060354				
HUNT CITY SOUTH	JASPER	CLAY CITY CONSOL	146346				
INGRAHAM	CLAY	INGRAHAM CONSOL	005797				
INGRAHAM WEST	CLAY	SAILOR SPRINGS CONSOL	060354				
INMAN	GALLATIN	GALLATIN CONSOL	347122	ARTHUR	PIKE	OAKLAND CITY CONSOL (NEW)	517530
INMAN CENTRAL	GALLATIN	INMAN WEST CONSOL	347122	BARRETT-MITCHELL	GIBSON	FRANCISCO SOUTH CONSOL	040590
INMAN NORTH	GALLATIN	INMAN WEST CONSOL	347122	BARRETT-MITCHELL CONSOL	GIBSON	FRANCISCO SOUTH CONSOL	254341
INMAN SOUTH	GALLATIN	INMAN WEST CONSOL	347122	BARRETT-MITCHELL EAST	GIBSON	FRANCISCO SOUTH CONSOL	254341
INMAN WEST	GALLATIN	INMAN WEST CONSOL	347122	BARRETT-MITCHELL NORTH	GIBSON	FRANCISCO SOUTH CONSOL	040590
INMAN WEST	GALLATIN	INMAN WEST CONSOL	347122	BARRETT-MITCHELL SOUTH	GIBSON	WHEATONVILLE CONSOL	012000
IRON	WHITE	ROLAND CONSOL	348533	BEAMAN EAST	KNOX	BEAMAN EAST CONSOL	048488
IRON CONSOL	WHITE	ROLAND CONSOL	348533	BEAMAN SOUTH	KNOX	BEAMAN EAST CONSOL	048488
JOHNSON NORTH	CLARK	CLARK COUNTY DIVISION	145416	BIRDSEYE (NEW)	CRAWFORD	BIRDSEYE	065655
JOHNSON SOUTH	CLARK	CLARK COUNTY DIVISION	145416	BIRDSEYE (NEW)	DUBOIS	BIRDSEYE	065655
				BIRDSEYE EAST	CRAWFORD	BIRDSEYE	065702

Table 6. Fields Not Officially Recognized by State Regulatory Agencies

Alias Field	County Name	Valid Field Name	Field Code	Alias Field	County Name	Valid Field Name	Field Code
BARRY WEST	ROOKS	WEBSTER	754542	CARPENTER SE	PAWNEE	CARPENTER	121242
BARTHLOMEW NORTH	SEDGWICK	BARTHLOMEW	041334	CARPENTER WEST	PAWNEE	CARPENTER	121242
BARTHLOW	BARBER	MEDICINE LODGE-BOGGS	465002	CARROLL NORTH	BARTON	CAPITOL VIEW	118793
BASGALL	RUSH	REICHEL	594459	CARVER-ROBBINS NE	PRATT	CARVER-ROBBINS	123102
BASGALL WEST	RUSH	REICHEL	594459	CASLEY	KINGMAN	BROADWAY	093293
BASIL	KINGMAN	SPIVEY-GRABS-BASIL	669958	CATHARINE EAST	ELLIS	CATHARINE	125985
BASIL NE	KINGMAN	SPIVEY-GRABS-BASIL	669958	CATHARINE SW	ELLIS	SUGARLOAF	686993
BASS	GRAHAM	COOPER	159723	CEDARVALE SOUTH	CHAUTAUQUA	CEDARVALE	128582
BASS SW	GRAHAM	COOPER	159723	CENTENNIAL	COWLEY	GRAHAM	283718
BASSETT	ROOKS	TRICO	717362	CENTENNIAL NORTH	COWLEY	GRAHAM	283718
BASSETT SW	ROOKS	TRICO	404011	CENTER WEST	STEVENS	PANOMA GAS AREA	538159
BAUMEN	PRATT	BAUMAN	013958	CERCANADA	HASKELL	CHIEF	009555
BAUMEN	STAFFORD	BAUMAN	013958	CHANCE EAST	PRATT	IUKA-CARMI	349959
BAUMGARTEN NE	ROOKS	BAUMGARTEN	044155	CHANDLER	ROOKS	JELINEK	357184
BEAR CREEK	BARBER	SCHUETTE	002250	CHANDLER WEST	ROOKS	JELINEK	357184
BEAUCHAMP EAST	STANTON	BEAUCHAMP	049294	CHANEY	DOUGLAS	CHANAY	010901
BEAUMONT SOUTH	GREENWOOD	BEAUMONT	049418	CHANEY EAST	DOUGLAS	CHANAY EAST	011681
BEAUMONT SOUTH (NEW)	GREENWOOD	BEAUMONT	049418	CHASE	RICE	CHASE-SILICA	134395
BEAUTY	MARION	LOST SPRINGS	020097	CHAUTAUQUA	CHAUTAUQUA	PERU-SEDAN	551823
BEAVER NW	BARTON	HALL-GURNEY	300034	CHERRY CREEK EAST	CHEYENNE	CHERRY CREEK NIOBRARA GAS	000986
BECKER	ELLSWORTH	HEIKEN	314008	CHERRYVALE	MONTGOMERY	COFFEYVILLE-CHERRYVALE	151353
BECKMAN EAST	PHILLIPS	BECKMAN	050937	CHEYENNE EAST	BARTON	CHEYENNE	137154
BECKMAN SOUTH	PHILLIPS	BECKMAN	050937	CHEYENNE GAP	OSBORNE	SIGLE NORTH	014859
BELPRE	EDWARDS	WIL	767361	CHEYENNE VIEW NORTH	BARTON	CHEYENNE VIEW	137495
BELPRE SW	EDWARDS	WIL	767361	CHITWOOD NE	PRATT	CUNNINGHAM	174542
BELSLEY	SUMNER	ANSON SE	019849	CHRISTINA	ELIS	EMMERAM NE	224003
BEMIS SOUTH	ELLIS	BEMIS-SHUTTS	055153	CLARENCE NW	BARTON	CLARENCE	145013
BEMIS-SHUTTS WEST	ELLIS	BEMIS-SHUTTS	105151	CLARENCE SE	BARTON	CLARENCE	145013
BENSON	RUSSELL	GORHAM	281563	CLARENCE SOUTH	BARTON	CLARENCE	145013
BENSON SE	PAWNEE	BENSON	056362	CLARK	COWLEY	ROCK	607566
BENSON SOUTH	PAWNEE	BENSON	056455	CLAWSON	BARTON	CHASE-SILICA	655690
BERGKAMP	COWLEY	MCKAY	461150	CLEAR LAKE	KEARNY	PANOMA GAS AREA	538159
BERGKAMP NW	COWLEY	MCKAY	461150	CLW-MISSISSIPPI	EDWARDS	CLW	110513
BERLAND	ROOKS	MARCOTTE	446479	COLLIER FLATS SOUTH	COMANCHE	COLLIER FLATS	153957
BERLAND NE	ROOKS	MARCOTTE	057416	COLONY	ANDERSON	COLONY-WELDA	154670
BERLAND NORTH	ROOKS	MARCOTTE NORTH	446479	CONDIT	CONDIT	EVALYN-CONDIT	230521
BERLAND NW	ROOKS	MARCOTTE	057416	COOK	RUSSELL	GORHAM	281563
BERLAND SOUTH	ROOKS	MARCOTTE	446479	COONS	MCPHERSON	RITZ-CANTON	603558
BERLAND SW	ROOKS	MARCOTTE	446479	COOPER NORTH	GRAHAM	COOPER	159723
BERRICK	RUSSELL	HALL-GURNEY	300034	COPELAND	STAFFORD	STAFF-COPELAND	384881
BERSCHIEDT	PAWNEE	CARPENTER	121242	COTTON SOUTH	TREGO	COTTON	163846
BERTHOLF	KINGMAN	SPIVEY-GRABS-BASIL	669927	COUCH	COWLEY	FOX-BUSH-COUCH	253209
BETT	RUSSELL	TRAPP	715905	CRAM	RUSSELL	GORHAM	281563
BIDDLE NW	COWLEY	BIDDLE	060571	CRANE	GRAHAM	NEOLA	283718
BIDDLE NW (NEW)	COWLEY	BIDDLE	060571	CRAVENS	STAFFORD	NEOLA	502417
BIDDLE WEST	COWLEY	BIDDLE	060571	CRESS	ELLIS	BEMIS-SHUTTS	055153
BIEBERLE	BARTON	ST PETER	674686	CROCKER	GRAHAM	CROKER	010069
BIG CREEK	RUSSELL	GORHAM	281563	CRYSTAL SPRINGS	HARPER	CRYSTAL SPRINGS SE	173588
BIG CREEK SOUTH	RUSSELL	GORHAM	061408	CULLISON TOWNSITE	PRATT	CULLISON WEST	174139
BINDLEY EAST	HODGEMAN	BINDLEY	064979	CURTIS SOUTH	STAFFORD	CURTIS	174945
BINGHAM	RICE	CHASE-SILICA	134395	CURTIS WEST	STAFFORD	SMALLWOOD	661991
BOY	BARTON	OTIS-ALBERT	089571	CURTIS WEST	JOHNSON	DALLAS	178946
BLOOMER EAST	ELLSWORTH	KRAFT-PRUSA	386850	DAMME NE	FINNEY	DAMME	179349
BLOOMINGDALE	BARTON	AMES NW	015974	DAMME SOUTH	FINNEY	DAMME	179349
BLUNK	BARBER	AETNA GAS AREA	004628	DARLAND	ROOKS	NETTIE	502758
BLUNK SOUTH	BARBER	AETNA GAS AREA	004628	DARTMOUTH	BARTON	FORT ZARAH	251504
BOGGS	BARBER	MEDICINE LODGE-BOGGS	464971	DARTMOUTH NW	BARTON	FORT ZARAH	251504
BOGGS SOUTH	BARBER	MEDICINE LODGE-BOGGS	077777	DAVID NW	COWLEY	DAVID	181891
BOLINGER	KINGMAN	BROADWAY	093293	DAVID SOUTH	COWLEY	DAVID	181891
BOLLINGER	KINGMAN	BROADWAY	093293	DAVIS RANCH EAST	DAVIS RAUNSEE	DAVIS RANCH	182449
BOMHOLDT	RICE	WELCH-BORNHOLDT	082117	DAYTON NORTH	PHILLIPS	HUFFSTUTTER	337377
BOOS	ELLIS	WHEATLAND SOUTH	762556	DAYTON SOUTH	PHILLIPS	DAYTON	183100
BORCHERS-BESSMER	MEADE	BORCHERS	081621	DECKER	HARVEY	GRABER	282881
BORNHOLDT	MCPHERSON	WELCH-BORNHOLDT	756247	DELLA	PHILLIPS	SLINKER	661340
BORNHOLDT	RICE	WELCH-BORNHOLDT	756247	DEMOSS	BUTLER	KEIGHLEY	372030
BOWMAN	RICE	CHASE-SILICA	655690	DENSMORE EAST	NORTON	DENSMORE	188456
BOWMAN NORTH	RICE	MANSZ	444619	DEWERFF	BARTON	ROLLING GREEN EAST	611441
BOY	RICE	BELL	053169	DEWEY NORTH	KINGMAN	DEWEY	190130
BRADBRIDGE SW	EDWARDS	BRADBRIDGE	086890	DEYOUNG	GRAHAM	COOPER	159723
BRADFIELD NW	LYON	BRADFIELD	086876	DICKINSON	COWLEY	TREES	716432
BRADSHAW	HAMILTON	BRADSHAW GAS AREA	087620	DICKMAN SOUTH	NESS	KEILMAN NORTH	001395
BRAINERD	BUTLER	POTWIN	568882	DIETER	SALINE	SALINA	625464
BRANDENSTEIN	RICE	CHASE-SILICA	655690	DILLNER	RUSSELL	GORHAM	281563
BRAUN	ELLIS	AIR BASE	005682	DILLNER NW	RUSSELL	GORHAM	281563
BREFORD	BARTON	BLOOMER	074227	DINKEL	ELLIS	CATHARINE SOUTH	126047
BREFORD	ELLSWORTH	BLOOMER	006846	DOBBS	ELLIS	LOST SPRINGS	428581
BREFORD SOUTH	ELLSWORTH	BLOOMER	006846	DOLES PARK	MARION	BITIKOFER NORTH	066988
BREFORD SW	BARTON	KRAFT-PRUSA	386819	DOLES PARK	MCPHERSON	BITIKOFER NORTH	066988
BRIGHT NORTH	NESS	BRIGHT	091960	DOPITA SE	ROOKS	DOPITA	197479
BRILEY	COWLEY	NIGGER CREEK	508269	DORAN	RICE	CHASE-SILICA	655690
BRUMLEY WEST	SEDGWICK	BRUMLEY	096982	DORAN WEST	RICE	CHASE-SILICA	655690
BRUNDAGE	RUSSELL	FAIRPORT	233909	DORR SOUTH	ROOKS	DORR	198285
BRUNDAGE SOUTH	RUSSELL	FAIRPORT	233909	DRACH NW	STAFFORD	GATES	267603
BRUNGARDT NW	ROOKS	BRUNGARDT	087168	DRIFTWOOD	BARBER	BOGGS SW	077839
BRUNO NE	MEADE	BRUNO	097385	DUBOIS EAST	HARVEY	DUBOIS	204114
BRYAN NW	GRAHAM	BRYAN NORTH	098222	DUBOIS NORTH	HARVEY	DUBOIS	204114
BRYANT	BARTON	CHASE-SILICA	134395	DUGGAN	STAFFORD	SAND HILLS	630052
BRYANT	PAWNEE	STEFFEN SOUTH	678995	DUMBLER	RUSSELL	GORHAM	281563
BRYANT SE	BARTON	CHASE-SILICA	134395	DURAND	WOODSON	OWL CREEK	532415
BRYANT SW	PAWNEE	STEFFEN SOUTH	678995	DUSENBERRY	HARPER	SPIVEY-GRABS-BASIL	283129
BUCKBEE	BARTON	CHASE-SILICA	134395	DUSENBERRY NORTH	HARPER	SPIVEY-GRABS-BASIL	282974
BUCKBEE SOUTH	BARTON	WORKMAN NW	099974	DYAL	SUMNER	MURPHY	494579
BUCKBEE SW	BARTON	WORKMAN NW	779181	DYMOND	RICE	BULL CREEK	102516
BUFFALO	WILSON	BUFFALO-VILAS	101834	EAGLE CREEK	ROOKS	MARCOTTE	446479
BUFFALO	WOODSON	BUFFALO-VILAS	101834	EASUM	MEADE	ANGELL	018547
BUNSELMAYER	STAFFORD	GATES	267479	EBERHARDT WEST	BARTON	LANTERMAN	401841
BURDEN EAST	COWLEY	BURDEN	103911	EDEN VALLEY	STAFFORD	PUNDSACK	574982
BURK	MCPHERSON	GEOROB	270014	EDGAR EAST	ROOKS	EDGAR	123594
BURMEISTER	BARTON	CHASE-SILICA	134395	EDSTAFF	EDWARDS	WIL	767361
BURNETT	ELLIS	BEMIS-SHUTTS	055153	EDSTAFF NW	EDWARDS	WIL	054781
BURNETT NW	ELLIS	BEMIS-SHUTTS	055153	EDWARDS	ELLSWORTH	GENESE-EDWARDS	265208
BURNETT SW	ELLIS	BEMIS-SHUTTS	055153	EDWARDS	RICE	GENESE-EDWARDS	269208
BURRTON NORTH	HARVEY	BURRTON NE	106453	EDWARDS NORTH	ELLSWORTH	GENESE-EDWARDS	215299
BUSHTON	ELLSWORTH	HEIKEN	314008	EDWARDS NORTH	RICE	GENESE-EDWARDS	215299
BUTWICK NE	BUTLER	BUTWICK	108127	EHLI	BARTON	BEAVER	049666
BYERLY NORTH	GREILEY	BYERLY	108864	EHRlich	RUSSELL	HALL-GURNEY	300034
BYERS	COWLEY	GUTHRIE	295173	EICHMAN	RUSSELL	TRAPP	715905
CAIRO	PRATT	CUNNINGHAM	174542	ELBING WEST	BUTLER	PAULSON	543770
CALF CREEK NORTH	RICE	ORTH WEST	528943	ELLIS NE	ELLIS	ELLIS	220624
CALVARY CREEK	CLARK	CAVALRY CREEK	126760	ELLIS SOUTH	TREGO	ELLIS	220624
CANEMA	BARBER	TRAFFAS	715130	ELLSMORE	ALLEN	ELLSMORE SHOESTRING	222980
CANNON	ELLSWORTH	ELLSWORTH	221145	ELM CREEK	ROOKS	DOPITA	197479
CANTON EAST	MCPHERSON	BITIKOFER NORTH	066988	ELM CREEK WEST	ROOKS	DOPITA	221275
CAR WEST	RICE	CAR SW	119304	ELMORE WEST	ALLEN	ELLSMORE WEST	223011
CARMI	PRATT	IUKA-CARMI	349959	ELRICK EAST	GRAHAM	ELRICK	222422
CARPENTER NORTH	PAWNEE	CARPENTER	121242	ELRICK NE	GRAHAM	ELRICK	222422
CARPENTER SE	EDWARDS	CARPENTER	121242	ELRICK NW	GRAHAM	ELRICK	222422

Table 6. Fields Not Officially Recognized by State Regulatory Agencies

Alias Field	County Name	Valid Field Name	Field Code	Alias Field	County Name	Valid Field Name	Field Code
ELRU WEST	ELLIS	ZIMM (NEW)	791858	HARBAUGH	RUSSELL	GORHAM	061408
ELY	RUSSELL	TRAPP	715905	HARGIS	BARBER	SKINNER	659666
EMBRY EAST	EDWARDS	EMBRY	223445	HARPER RANCH NORTH	CLARK	HARPER RANCH	306978
EMERY	ROOKS	DOPITA EAST	197510	HARTENBOWER	BUTLER	SNOWDEN-MCSWEENEY	664099
EMORY	ROOKS	DOPITA EAST	223646	HARTENBOWER SOUTH	BUTLER	SNOWDEN-MCSWEENEY	308528
ENGLAND	RICE	WHERRY	763114	HARTNETT	STAFFORD	ZENITH-PEACE CREEK	791152
ENGLISH	EDWARDS	WIL	767361	HARVEY NW	COWLEY	HARVEY	308993
ERIC	STAFFORD	DELL EAST	187340	HAVANA	MONTGOMERY	WAYSIDE-HAVANA	753309
ERNA WEST	BARTON	MERTEN NE	469249	HAWKINS NW	BARTON	LAKE BARTON	395207
ERWAY	ROOKS	KRUSE	388028	HAZEL SOUTH	STAFFORD	HAZEL	311969
EUBANK EAST	HASKELL	EUBANK	229250	HAZELHORST	ELLIS	HAZELHORST	309250
EUBANK SE	HASKELL	EUBANK	229250	HAZLETT NORTH	BUTLER	HAZLETT	312372
EUBANK SOUTH	HASKELL	EUBANK	229250	HEIGLE	MORRIS	WILSEY	771840
EVALYN	SEWARD	EVALYN-CONDIT	230521	HELMERS	FORD	PLEASANT VALLEY	560651
EVALYN SE	SEWARD	EVALYN-CONDIT	230490	HELMERS	KIOWA	PLEASANT VALLEY	560651
EVELEIGH	BARTON	BOYD	085558	HENNING	KINGMAN	PRATHER	571316
FABRICIUS SOUTH	GRAHAM	FABRICIUS	233134	HERBERT SE	ELLIS	HERBERT	317697
FAIR	RICE	BELL	053169	HERMAN	ELLIS	PLEASANT	559907
FAIRFIELD	RUSSELL	TRAPP	715905	HERRER	BARTON	TRAPP	005651
FAIRMONT	FAIRMOUNT	FAIRMOUNT	014100	HERZOG NORTH	ELLIS	HERZOG	319030
FAIRMONT	WYANDOTTE	FAIRMOUNT	014100	HEYEN WEST	STAFFORD	HEYEN	319619
FAIRPORT SOUTH	RUSSELL	FAIRPORT	233909	HILDEBRAND	STAFFORD	STAFFORD	675275
FAIRVIEW SW	SEDGWICK	FAIRVIEW	233940	HILDEBRAND SOUTH	STAFFORD	STAFFORD	322371
FALER	RICE	TOBIAS	710340	HILGER NORTH	RENO	STAFFORD	322557
FALER WEST	RICE	TOBIAS	234405	HILLSBORO EAST	MARION	LOST SPRINGS	428581
FANNIE	KINGMAN	SPIVEY-GRABS-BASIL	669958	HILLTOP	COWLEY	MURPHY	494579
FARGO	GRAHAM	IRONCLAD	348781	HILLTOP	SUMNER	MURPHY	494579
FARLEY	BARBER	AETNA GAS AREA	004628	HISS NE	BARTON	HISS	324541
FARMINGTON NE	STAFFORD	FARMINGTON	236234	HISS WEST	BARTON	HISS SW	324696
FARMINGTON NORTH	STAFFORD	FARMINGTON	236234	HITTLE NORTH	COWLEY	DAVID	181891
FARMINGTON NW	STAFFORD	FARMINGTON	236234	HOAGLAND	WOODSON	WINTERSCHIED	774491
FARMINGTON WEST	STAFFORD	FARMINGTON	236234	HOFFSOMMER	MCPHERSON	GEOROB	270014
FELTES	BARTON	KRAFT-PRUSA	386819	HOISINGTON	BARTON	TRAPP	005651
FELTES NORTH	BARTON	KRAFT-PRUSA	386819	HOISINGTON NORTH	BARTON	TRAPP	005651
FELTES NW	BARTON	BEAVER	049666	HOLCOMB	FINNEY	HUGOTON GAS AREA	337780
FERGUSON EAST	ELK	FERGUSON	239327	HOLCOMB	KEARNEY	HUGOTON GAS AREA	337780
FIKE	ROOKS	NYRA	515720	HOLCOMB	KEARNEY	WAKEENEY	741252
FINNUP	FINNEY	DAMME	179349	HOLLY NW (OLD)	GRAHAM	HOLLEY	327983
FINNUP EAST	FINNEY	DAMME	179349	HOLM	SALINE	LINDSBORG	625371
FISCHER	ELLIS	FISHER	242048	HOLM NORTH	SALINE	LINDSBORG	625371
FISCHER	STAFFORD	GATES	267479	HOLM SE	SALINE	LINDSBORG	625371
FISCHER NW	STAFFORD	GATES	267479	HOLTSBERG	HODGEMAN	HOLTZBERG	010940
FLAVIOUS	RUSH	FLAVIUS	002993	HOLTSBERG SE	HODGEMAN	HOLTZBERG SE	010942
FLAX SOUTH	TREGO	AGMAR	006992	HOLYROOD	ELLSWORTH	STOLTENBERG	006451
FOLEY	STAFFORD	MOODY	493901	HOMER	RUSSELL	HALL-GURNEY	300034
FOOS	NESS	RYERSEE	621549	HOMER SE	RUSSELL	HALL-GURNEY	300034
FOREST HILL	RUSSELL	HALL-GURNEY	300034	HOPEWELL	PRATT	WIL	767361
FOREST HILL NORTH	RUSSELL	HALL-GURNEY	300034	HOPEWELL SOUTH	PRATT	WIL	767361
FORSYTH	BARBER	MEDICINE LODGE NORTH	465064	HOPKINS	HASKELL	VICTORY	738077
FOX-BUSH	BUTLER	FOX-BUSH-COUCH	253209	HOUSTON	CRAWFORD	NOMMOUTH NW	481785
FREDERICKSBURG	PHILLIPS	HUFFSTUTTER	337377	HOWER	COWLEY	GENUDA SPRINGS	270975
FREES	BARTON	KRAFT-PRUSA	386819	HRABE WEST	ROOKS	WESTHUSIN	760804
FRINER	ROOKS	ADAMS RANCH	006374	HUFFORD	STAFFORD	GATES	287479
FRISBIE EAST	PRATT	FRISBIE NE	258495	HUFFSTUTTER NE	PHILLIPS	HUFFSTUTTER	337377
FRONING	RICE	GENESE-EDWARDS	269177	HUFFSTUTTER SW	PHILLIPS	HUFFSTUTTER	337377
FUSSELL	COWLEY	CANFIELD	117243	HUGOTON DEEP	SEWARD	SALLEY	625712
G R W	KIOWA	GLICK	277145	HUNGRIY HOLLOW	ELLIS	REICHEL	594459
GARFIELD NE	PAWNEE	GARFIELD	265681	HUNGRIY HOLLOW	RUSH	REICHEL	594459
GARTUNG	STAFFORD	RADIUM TOWNSITE	582655	HUX	NESS	ARNOLD WEST	025984
GATES SOUTH	STAFFORD	GATES	267479	HYMER	CHASE	LIPPS	416533
GATTERMAN EAST	PAWNEE	GATTERMAN	267805	ILS SW	BARBER	ILS	342835
GEMEINHARDT	RICE	ROESLER	610418	INGALLS NORTH	GRAY	INGALLS	345975
GENESE	RICE	GENESE-EDWARDS	269208	INGE	ELK	HALE-INGE	299507
GENTZLER WEST	STEVENS	GENTZLER	269518	IRELAND	COWLEY	ARKANSAS CITY GAS AREA	763579
GERLANE	BARBER	RHODES	597885	IRVIN NE	ELLIS	IRVIN	348874
GIBBENS	KINGMAN	DRESDEN	202486	IRVIN NORTH	ELLIS	IRVIN	348874
GIBSON EAST	COWLEY	NIGGER CREEK	508269	IRVIN SOUTH	ELLIS	KRAUS	387129
GIBSON SOUTH	COWLEY	GIBSON	271487	IUKA	PRATT	IUKA-CARMI	349959
GILCHRIST	KINGMAN	SPIVEY-GRABS-BASIL	669958	IUKA NORTH	PRATT	IUKA-CARMI	349959
GILLIAN NORTH	SEDGWICK	GILLIAN	273068	IUKA-CARMI SOUTH	PRATT	IUKA-CARMI	349959
GLEN DALE SW	GRAHAM	HOETING	326231	IXL SOUTH	RICE	IX L	342959
GLEN SHARRALD	RICE	ORTH WEST	528943	J H M	EDWARDS	WIL	767361
GLEN SHARRALD NW	RICE	ORTH WEST	528943	J M G	NESS	KEILMAN NORTH	001395
GLENDALE SW	GRAHAM	HOETING	275843	JAB	PAWNEE	GARFIELD	265681
GOEMANN	BARBER	MCGUIRE-GOEMANN	460778	JAB EAST	PAWNEE	GARFIELD	265681
GORHAM EAST	RUSSELL	GORHAM	281563	JACKSON SW	GREENWOOD	SALLYARDS	625867
GORHAM NORTH	RUSSELL	FAIRPORT	233909	JAMES	STAFFORD	MUELLER	492405
GRABS	HARPER	SPIVEY-GRABS-BASIL	669927	JANE	RUSSELL	DRISCOLL	202920
GRABS EAST	HARPER	SPIVEY-GRABS-BASIL	282974	JEM SW	PRATT	JEM	357215
GRABS NE	HARPER	SPIVEY-GRABS-BASIL	282974	JENDAY SOUTH	MCPHERSON	JENDAY	357308
GRABS NW	HARPER	SPIVEY-GRABS-BASIL	669927	JENSEN	ELLIS	BEMIS-SHUTTS	384664
GRABS SE	HARPER	SPIVEY-GRABS-BASIL	282974	JERRY	RUSSELL	HALL-GURNEY	300034
GRABS SOUTH	HARPER	SPIVEY-GRABS-BASIL	282974	JETMORE WEST	HODGEMAN	JETMORE	358672
GRABS WEST	HARPER	SPIVEY-GRABS-BASIL	282974	JOHNSON SOUTH	MCPHERSON	JOHNSON	361797
GREAT BEND	BARTON	GREAT BEND SHALLOW GAS AREA	001152	JONES	HARVEY	BURRTON NE	106453
GREAT BEND NW	BARTON	GREAT BEND TOWNSITE	287582	JONES NE	HARVEY	BURRTON NE	106453
GREENWAY	RUSH	SCHWINDT	639701	JORN EAST	DECATUR	JORN	364184
GREENWICH NE	SEDGWICK	GREENWICH	289825	JUDICA WEST	GOVE	JUDICA	365579
GREENWOOD SOUTH	MORTON	GREENWOOD GAS AREA	290011	JUDICA WEST	NESS	JUDICA	365579
GROFF SE	TREGO	GROFF	292181	KANE	KIOWA	ALFORD	009557
GROSS	ELLIS	YOUNGER NW	788141	KANE SOUTH	KIOWA	GLICK	277145
GROW	STAFFORD	SHAFFER-ROTHGARN	646793	KARBER	RICE	RICK	600210
GRUNDER SW	STAFFORD	HAYNES	311287	KARLIN	ELLIS	CATHARINE SOUTH	128047
GUGLER	TREGO	ELLIS	220624	KARST	RUSSELL	TRAPP	715905
GURNEY	RUSSELL	HALL-GURNEY	300034	KAUFMAN	BARTON	BEAVER NORTH	050038
GUSTASON	RUSSELL	HALL-GURNEY	300034	KAUFMAN	RUSSELL	BEAVER NORTH	050038
GUSTASON NW	RUSSELL	HALL-GURNEY	294987	KEESLING	RICE	CHASE-SILICA	134364
GYPSON CREEK NORTH	SALINE	GYPSON CREEK	296057	KEIGHLEY NE	BUTLER	BLANKENSHIP	071096
HABERMAN	BARTON	LAKE BARTON	395207	KELLER	RICE	CHASE-SILICA	134395
HABIGER	ELLSWORTH	BLOOMER	074227	KENT	PHILLIPS	HUFFSTUTTER	337377
HABIGER	RICE	BLOOMER	074227	KINSER SOUTH	HASKELL	KINSER SOUTH	010954
HALL	RICE	BEMIS-SHUTTS	051513	KINSER NORTH	HASKELL	WILL-BROS	012864
HALL	RICE	CHASE-SILICA	134395	KINSLER SE	MORTON	KINSLER	380548
HALL	RICE	CHASE-SILICA	134395	KINTER	PHILLIPS	SLINKER	661340
HAGAN	BARTON	CHASE-SILICA	134395	KISMET EAST	MEADE	KISMET	381850
HAGERMAN	RUSSELL	HAGAMAN	298763	KISMET NW	SEWARD	KISMET	381850
HAGERMAN NORTH	RUSSELL	HAGAMAN NORTH	010093	KISMET SOUTH	SEWARD	KISMET	381850
HALE	CHAUTAUQUA	HALE-INGE	299507	KLENDIA	MARION	LOST SPRINGS	428581
HALL	RUSSELL	HALL-GURNEY	300034	KLENDIA NW	MARION	LOST SPRINGS	428581
HALL NORTH	RUSSELL	HALL-GURNEY	299972	KLENDIA SW	MARION	LOST SPRINGS	428581
HALLIGAN	WOODSON	PERRY-HALLIGAN	550893	KLUG	BARTON	TRAPP	005651
HAMILTON	GREENWOOD	SEELY-WICK	642592	KLUG NORTH	BARTON	TRAPP	005651
HAMMER NORTH	BARTON	CHEYENNE VIEW	137495	KLUG NW	BARTON	TRAPP	005651
HAN	HODGEMAN	HANSTON-OPPY	303847	KLUG WEST	BARTON	TRAPP	005651
HANSTON	HODGEMAN	HANSTON-OPPY	303847	KOBLITZ	ELLIS	BEMIS-SHUTTS	747202
HAPPY	GRAHAM	DIEBOLT	191797	KOBLITZ NW	ELLIS	BEMIS-SHUTTS	747202
HAPPY SE	GRAHAM	DIEBOLT	304095	KOEGBOEHN NORTH	CHASE	KOEGBOEHN	384757

Table 6. Fields Not Officially Recognized by State Regulatory Agencies

Alias Field	County Name	Valid Field Name	Field Code	Alias Field	County Name	Valid Field Name	Field Code
KOWALSKY NW	BARTON	KOWALSKY	386524	MOHL	RUSSELL	HALL-GURNEY	300034
KRAFT-PRUSA EAST	ELLSWORTH	KRAFT-PRUSA	386819	MOJUC	GREENE	MOORE-JOHNSON	013500
KRAFT-PRUSA SE	BARTON	KRAFT-PRUSA	386819	MONETT	CHAUTAQUA	PERU-SEDAN	551823
KRAMP	BARTON	ST PETER	674686	MOON	STAFFORD	GATES	267479
KRANKENBERG	HODGEMAN	KRANK	008190	MOONEY	RICE	MARY IDA SOUTH	450695
KRAUS NORTH	ELLIS	KRAUS	387129	MOONEY SE	RICE	MARY IDA SOUTH	450695
KRAUS NW	ELLIS	KRAUS	387129	MOORE	BUTLER	POTWIN	568882
KRAUS WEST	ELLIS	KRAUS	387129	MOORHOUSE	LABELLE	IDENBRO	344859
KRIER	BARTON	KRAFT-PRUSA	386819	MORE	KINGMAN	BROADWAY	093293
KRUCKENBERG	BARTON	OTIS-ALBERT	530307	MOREL EAST	LABELLE	IDENBRO	344859
KUSKE NORTH	SEDGWICK	KUSKE	386819	MOREL NW	GRAHAM	MOREL	434875
L F J	COWLEY	MADDIX NORTH	439690	MOREL SE	GRAHAM	MOREL	484875
LA CYGNE-CADMUS	LINN	LACYGNE-CADMUS	393750	MOREL WEST	GRAHAM	MOREL	484875
LAGERE	GRAHAM	LEGERE	408470	MORLAN	GRAHAM	MOREL	484875
LAKE BARTON WEST	BARTON	LAKE BARTON	395207	MORNING STAR	GRAHAM	COOPER	159723
LAKE CREEK EAST	LABELLE	TOMEY	712479	MOUNT AYN	STAFFORD	SEEVERS NW	642716
LAKE SHORE	COFFEY	THOMSEN	705635	MOUNT VERNON	ROOKS	PLAINVILLE	559566
LANSDOWNE	KINGMAN	BROADWAY	093293	MUELLER NW	GRAHAM	MOUNT VERNON	001955
LARNED SW	PAWNEE	LARNED	402430	MUELLER WEST	STAFFORD	MUELLER	492409
LARSON	MCPHERSON	RITZ-CANTON	603558	MULLENBERG	STAFFORD	MUELLER	492409
LARSON SW	MCPHERSON	RITZ-CANTON	402616	MULE CREEK	GRAHAM	COOPER	159723
LAUDICK	BARTON	BEAVER SOUTH	050224	MULE CREEK NE	COMANCHE	ALFORD	009557
LAURA	GRAHAM	COOPER	159723	MULE CREEK NW	KIOWA	ALFORD	009557
LAURA	ROOKS	COOPER	159723	MURPHY CREEK NW	COMANCHE	ALFORD	009557
LAURA SE	ROOKS	TRICO	717362	MURPHY SW	KIOWA	ALFORD	009557
LAW SOUTH	GRAHAM	LAW	404941	N K SE	SUMNER	MURPHY	677538
LE CLERC	RICE	GENESE-EDWARDS	289208	NAGEL	GRAY	NK SE	007634
LEIKER NW	ELLIS	LEIKER	408871	NELSON	STAFFORD	MACKSVILLE	439163
LEMON	HASKELL	VICTORY	738077	NEOSHO FALLS	MORRIS	LOST SPRINGS	428581
LEMON NORTH	HASKELL	VICTORY	409708	NEOSHO FALLS	ALLEN	NEOSHO FALLS-LEROY	502479
LEMON NW	HASKELL	VICTORY	738077	NETTIE SE	WOODSON	NEOSHO FALLS-LEROY	502479
LEMON RANCH	COMANCHE	COLLIER FLATS	153957	NEWCOMER NW	ROOKS	NETTIE	502758
LEOVILLE SE	BARTON	LEOVILLE	410948	NICHOLS SOUTH	TREGO	NEWCOMER	506075
LEOVILLE SOUTH	BARTON	LEOVILLE	410948	NICHOLS SW	KIOWA	ALFORD	009557
LERADO SW	RENO	LERADO	411134	NICHOLSON NORTH	KIOWA	NICHOLS	507556
LERAY	COFFEY	NEOSHO FALLS-LEROY	502479	NICHOLSON SOUTH	KIOWA	NICHOLS	009557
LERAY NORTH	COFFEY	NEOSHO FALLS-LEROY	502479	NICHOLSON	ELLIS	NICHOLSON	507804
LESLIE	MEADE	STEVENS	680142	NICHOLSON	ELLIS	NICHOLSON	507804
LETSCH	RUSSELL	HALL-GURNEY	299972	NIEDENTHAL	RUSSELL	GORHAM	061408
LETSCH SOUTH	RUSSELL	HALL-GURNEY	299972	NIXON	HARVEY	HOLLOW-NIKKEL	328417
LIBERAL	SEWARD	HUGOTON GAS AREA	337780	NOAH	PAWNEE	CARPENTER	121242
LIBERAL AIRPORT	SEWARD	LIBERAL WEST	005522	NOAH EAST	GRAHAM	TRICO	717362
LIBERAL EAST	SEWARD	LIBERAL SE	413080	NORTHAMPTON SE	GRAHAM	TRICO	508456
LIBERAL-WHITE	SEWARD	LIBERAL-LIGHT	413049	NUNN EAST	FINNEY	MARCOTTE	446479
LIGHT	SEWARD	LIBERAL-LIGHT	413049	NUNN GAS AREA	FINNEY	DAMME	179349
LINCOLN NORTH	STAFFORD	BAYER	405023	NURSE SOUTH	FINNEY	PANOMA GAS AREA	538159
LINCOLN NW	STAFFORD	BAYER	414444	NUTSCH	BARBER	NURSE	514828
LINDSBORG SOUTH	MCPHERSON	LINDSBORG	415653	OGALLA SE	ROOKS	MARCOTTE	446479
LITTLE RIVER	RICE	ODESSA	519759	OGALLAH WEST	RICE	ODESSA	519759
LIVELY	MCPHERSON	RITZ-CANTON	603558	OGALLAH WEST	TREGO	OGALLAH	520162
LIVELY EAST	MCPHERSON	RITZ-CANTON	420303	OLD HARDS FORK	TREGO	OGALLAH	520162
LIVINGOOD	ROWEN	LIVINGOOD	003141	OLIVE	OLD HARDS FORK	SCHADEL NE	637128
LOHREY	RUSH	REICHEL	594459	OLIVE SW	DECATUR	JORN	364184
LONE STAR SW	ROOKS	LONE STAR	424799	OLMITZ SW	DECATUR	JORN	364184
LORRAINE SOUTH	ELLSWORTH	LORRAINE	427527	OPPY	BARTON	OLMITZ SOUTH	524511
LOST SPRINGS NE	DICKINSON	LOST SPRINGS	428581	OPPY EAST	HODGEMAN	HANSTON-OPPY	303847
LOST SPRINGS NORTH	DICKINSON	LOST SPRINGS	428581	ORANGE	HODGEMAN	HANSTON-OPPY	303847
LOST SPRINGS NW	DICKINSON	LOST SPRINGS	428581	ORANGE EAST	HODGEMAN	MASSEY	451749
LOST SPRINGS SE	DICKINSON	LOST SPRINGS	428581	OTIS	PAWNEE	MASSEY	451749
LOST SPRINGS SOUTH	MARION	LOST SPRINGS	428581	OTIS-ALBERT	PAWNEE	OTIS-ALBERT	530307
LOVETT SE	MARION	LOST SPRINGS	428581	OTIS	PAWNEE	OTIS-ALBERT	530307
LUCAS	PAWNEE	LOVETT	430441	P E P	RUSH	BIG BOW	013190
LUND	BUTLER	KEIGHLEY	372030	PALCO	STANTON	MARCOTTE	446479
LUNDGREN SOUTH	GOVE	MID-LUND	011801	PALCO SE	ROOKS	MARCOTTE	446479
LYND SE	GOVE	LUNDGREN	434170	PALMER WEST	ROOKS	MARCOTTE	446479
MADALENE	ROOKS	LYND	435930	PANOMA	ROOKS	COOPER	159723
MADEN	NESS	MAGDALENE	440510	PANOMA NORTH	BARBER	PALMER	536950
MADDIX WEST	ELLIS	SCHOENCHEN	638616	PANOMA NORTH	GRANT	PANOMA GAS AREA	538159
MADDY	COWLEY	MADDIX NORTH	439690	PANOMA	STEVENS	PANOMA GAS AREA	538159
MADISON	ROOKS	DOPITA WEST	197572	PANOMA NE	GRANT	PANOMA GAS AREA	538159
MADISON	GREENWOOD	SEELEY-WICK	642592	PANOMA NORTH	GRANT	PANOMA GAS AREA	538159
MARCH	SEWARD	EVALYN-CONDIT	230521	PANOMA S	GRANT	PANOMA GAS AREA	538159
MARCHAND	BARTON	CHASE-SILICA	146235	PANOMA CREEK SOUTH	STEVENS	PANOMA GAS AREA	538159
MARCHAND WEST	BARTON	CHASE-SILICA	098408	PARAMORE	ROOKS	PARADISE CREEK	539213
MARCOTTE NORTH	ROOKS	PARAMORE	446479	PARAMORE EAST	PAWNEE	CARPENTER	121242
MARCOTTE NW	ROOKS	PARAMORE	446479	PARKER NW	PAWNEE	CARPENTER	121242
MARCOTTE SOUTH	ROOKS	PARAMORE	446479	PARKER	RUSSELL	CARPENTER	121242
MARCOTTE SW	ROOKS	PARAMORE	446479	PATTON	RUSSELL	CARPENTER	121242
MARIE	STAFFORD	GATES	241738	PAULSON NE	RUSSELL	PARKER	539857
MARJORIE	BARBER	SKINNER	659666	PAWNEE ROCK EAST	KIOWA	PARKER	539857
MARJORIE EAST	BARBER	SKINNER	447967	PAWNEE ROCK NE	RICE	WHERRY	763114
MARSHALL	ELLIS	BEMIS-SHUTTS	055153	PAWNEE ROCK SOUTH	PAWNEE	WHERRY	763114
MARSHALL	GREENWOOD	ZIMMERMAN	791920	PAWNEE ROCK WEST	PAWNEE	WHERRY	763114
MARTIN NORTH	EDWARDS	MARTIN	449889	PEACE CREEK	PAWNEE	WHERRY	763114
MASSEY WEST	EDWARDS	MASSEY	451749	PEACE CREEK NE	PAWNEE	WHERRY	763114
MASSEY WEST	PAWNEE	MASSEY	451749	PEAVEY	PAWNEE	WHERRY	763114
MASSONI	SEWARD	KISMET	381850	PERRY	WOODSON	PERRY-HALLIGAN	550893
MASSONI EAST	SEWARD	KISMET	381850	PERTH EAST	WOODSON	PERRY-HALLIGAN	550893
MATTHEWS	ELLSWORTH	KRAFT-PRUSA	386819	PERU	SUMNER	PERTH	551730
MAUNE	KEARNY	HUGOTON GAS AREA	337780	PETRIE NW	CHAUTAQUA	PERU-SEDAN	551823
MCCLANAHAN EAST	EDWARDS	MCCLANAHAN	457399	PFANNENSTEIL	SEDGWICK	PETRIE	552474
MCCLLELLAN SW	ROOKS	MCCLLELLAN	457492	PIERCE NW	NESS	MINER	476620
MCCLOUTH	JEFFERSON	MCLOUTH	462049	PIERCE WEST	BUTLER	PIERCE	555303
MCCLOUTH	LEAVENWORTH	MCLOUTH	462049	PIONEER	BUTLER	PIERCE	555303
MCCLURE	BARBER	RHODES	597885	PIXLEE	RICE	CHASE-SILICA	134395
MCCUNE	STAFFORD	UNION CENTER	727731	PLEASANT NORTH	GREENWOOD	ATYEO-PIXLEE	030281
MCGUIRE	BARBER	MCGUIRE-GOEMANN	460778	PLEASANT NW (OLD)	ELLIS	IRVIN	348874
MCHALE SOUTH	ROOKS	MCHALE	460809	PLEASANT PRAIRIE NORTH	ELLIS	PLEASANT	559907
MCKINNEY EAST	CLARK	COLOR	008886	PLEASANT PRAIRIE NW	FINNEY	PLEASANT PRAIRIE	560434
MCNOUN	CHAUTAQUA	MCNOWN	462855	PLEASANT PRAIRIE SW	FINNEY	PLEASANT PRAIRIE	560434
MCREYNOLDS SW	BARBER	CHAPIN RANCH	006729	PLEASANT RIDGE	KEARNY	PLEASANT PRAIRIE	560434
MEDICINE LODGE	BARBER	MEDICINE LODGE-BOGGS	464971	PLEASANT RIDGE SW	KEARNY	PLEASANT PRAIRIE	560434
MEDICINE LODGE NE	BARBER	MEDICINE LODGE-BOGGS	464971	PLOGG	ELLIS	BEMIS-SHUTTS	055153
MEDICINE LODGE NORTH	BARBER	WHELAN	762959	PLUM CREEK	FORD	BEMIS-SHUTTS	055153
MEDICINE LODGE SW	BARBER	AETNA GAS AREA	004628	POLLYANNA	RICE	PLEASANT VALLEY	560651
MEDICINE LODGE WEST	BARBER	MEDICINE LODGE-BOGGS	465002	POTTER SE	ELLSWORTH	CHASE-SILICA	134364
MEDWAY	HAMILTON	BRADSHAW GAS AREA	087620	PRAIRIE HOME SOUTH	STOLTENBERG	STOLTENBERG	681785
MEIERDIERKS	MEADE	JOHAN	361115	PRESTON	GRANT	POLLYANNA	001872
MEIERDIERKS SE	MEADE	JOHAN	361115	PRITCHARD SE	ELLIS	POTTER	568541
MEISTRELL	ELLSWORTH	BEMIS-SHUTTS	105182	PRITCHARD SE	STAFFORD	SHAFFER-ROTHGARN	648855
MELLOR WEST	BUTLER	MELLOR	466614	PRITCHARD SE	STAFFORD	STARF	676949
MENTOR	SALINE	SALINE	625433	PRITCHARD SOUTH	STAFFORD	PRITCHARD	573021
MENTOR SOUTH	SALINE	SALINE	467792	PROFFITT	STAFFORD	PRITCHARD	573021
MERTEN	BARTON	OTIS-ALBERT	007573	PROPP	RICE	CHASE-SILICA	134395
MERTEN SE	BARTON	OTIS-ALBERT	007573	PRUSA	MARION	LOST SPRINGS	020097
MIGNOT	GREENWOOD	LY-GREEN	530307	PRUSA NORTH	BARTON	KRAFT-PRUSA	386819
MILDREXTER SW	GRAHAM	MILDREXTER	473892	PRUSA SE	BARTON	KRAFT-PRUSA	386819
MISSOURI FLATS NORTH	GOVE	MISSOURI FLATS NE	478806	PRUSA WEST	BARTON	KRAFT-PRUSA	386819

Table 6. Fields Not Officially Recognized by State Regulatory Agencies

Alias Field	County Name	Valid Field Name	Field Code	Alias Field	County Name	Valid Field Name	Field Code
PUNDSACK NW	STAFFORD	PUNDSACK NORTH	575013	SNAKE CREEK SW	CLARK	SNAKE CREEK	663479
PUNDSACK SW	STAFFORD	PUNDSACK	574982	SOLOMON NE (OLD)	ELLIS	SOLOMON	665091
QUARRY SIDING	MARION	LOST SPRINGS	020097	SOUTH SIDE	KEARNY	PLEASANT PRAIRIE	560434
QUARRY SIDING SE	MARION	LOST SPRINGS	020097	SPALDING	TRICO	TRICO	717362
RAGO	KINGMAN	SPIVEY-GRABS-BASIL	669927	SPALDING SOUTH	ELLIS	TRICO	717362
RAINBOW BEND NE	COWLEY	GRAHAM	283718	SPALDING SOUTH	TREGO	TRICO	717362
RAINBOW BEND WEST	COWLEY	RAINBOW BEND	583492	SPIVEY	HARPER	SPIVEY-GRABS-BASIL	669927
RAINBOW BEND WEST	SUMNER	RAINBOW BEND	583492	SPIVEY	KINGMAN	SPIVEY-GRABS-BASIL	669927
RAIRDEN	EDWARDS	WIL	767361	SPIVEY NW	KINGMAN	SPIVEY-GRABS-BASIL	669927
RANDALL	THOMAS	BASTIN	042698	SPIVEY SE	HARPER	SPIVEY-GRABS-BASIL	669896
RANSON	STAFFORD	ZENITH-PEACE CREEK	791307	SPIVEY SE	KINGMAN	SPIVEY-GRABS-BASIL	669927
RANTOUL NORTH	FRANKLIN	PAOLA-RANTOUL	533696	SPIVEY WEST	KINGMAN	SPIVEY-GRABS-BASIL	669927
RAY NORTH	NORTON	RAY WEST	588204	SPIVEY-GRABS	HARPER	SPIVEY-GRABS-BASIL	669958
RAYMOND	RICE	CHASE-SILICA	134395	SPIVEY-GRABS	KINGMAN	SPIVEY-GRABS-BASIL	669958
RED LINE NORTH	GRAHAM	RED LINE NW	591328	SPRING HILL	ELLIS	SPRING HILL SCHOOL DIST	009372
RED WING WEST	BARTON	REDWING WEST	593043	SPRING VALLEY	MCPHERSON	RTZ-CANTON	603558
REDWING SE	BARTON	REDWING	592878	ST JOHN NORTH	STAFFORD	ST JOHN NW	673818
REDWING SOUTH	BARTON	REDWING	592878	ST PETER NW	BARTON	FEIST	238118
REDWING SW	BARTON	REDWING	592878	STAATZ	RICE	FREDERICK	256108
REESE	GREENWOOD	REECE	582068	STANGE	WOODSON	VERNON	736658
REEVE NORTH	FINNEY	ORANGE J	527063	STATE LINE	SUMNER	MURPHY	494579
REICH	RUSSELL	FAIRPORT	233909	STEEFEN NW	NESS	STEEFEN NW	678964
REICH SOUTH	RUSSELL	FAIRPORT	233909	STEPHENS	ELK	HALE-INGE	299507
REICHEL GAS AREA	RUSH	REICHEL	594459	STOCKHOLM WEST	GREELEY	STOCKHOLM SW	681475
REIDA EAST	KINGMAN	REIDA	594645	STONEMAN SOUTH	PHILLIPS	STONEMAN	682281
REIDA WEST	KINGMAN	SPIVEY-GRABS-BASIL	669958	STRAHM EAST	NEMAHA	STRAHM	683335
REIDEL	GRAHAM	REIDEL	600938	STRATMAN	ELLSWORTH	STOLTENBERG	681785
REIDEL SW	GRAHAM	RIEDEL SW	600954	STROBEL	STAFFORD	RADIUM TOWNSITE	582655
REIF	BARTON	TRAPP	715905	STROBEL NW	STAFFORD	STADION TOWNSITE	582655
RHODES NORTH	BARBER	RHODES	597885	STUCKEY	HARVEY	BURRTON NE	106453
RHODES NW	BARBER	RHODES	597885	STUMPS	ELLSWORTH	BLOOMER	074227
RICHFIELD NORTH	MORTON	RICHFIELD	599599	SULLIVAN	RUSSELL	GORHAM	281563
RICK SE	RICE	CHASE-SILICA	134395	SUNNYVIEW	HARPER	SPIVEY-GRABS-BASIL	669927
RIFFE	ROOKS	LOCUST GROVE	422288	SUNNYVIEW	KINGMAN	SPIVEY-GRABS-BASIL	669927
RINDT	MORRIS	GRANDVIEW SOUTH	285051	SUSANK	BARTON	TRAPP	012079
RIVERVIEW SOUTH	ELLIS	RIVERVIEW	604302	SUTCLIFF	GOVIL	SUTCLIFFE	691147
ROACH	STAFFORD	CURTIS	174945	SWEENEY WEST	PAWNEE	SWEENEY	692209
ROBISON	BUTLER	ALLEN-ROBISON	011510	SYCAMORE CREEK	MONTGOMERY	JEFFERSON-SYCAMORE	356998
ROCHESTER	KINGMAN	SPIVEY-GRABS-BASIL	669927	SYMS EAST	STAFFORD	MUELLER	492409
ROCK NORTH	COWLEY	ROCK	607566	TAJCHMAN	MARION	LOST SPRINGS	428581
ROESLER EAST	BARTON	ROESLER	610418	TEETER	CHASE	TEETER-SCOTT	700155
ROGERS	ROOKS	MARCOTTE	446479	TEETER	GREENWOOD	TEETER-SCOTT	700155
ROLLING GREEN	BARTON	SHAEFFER-ROTHGARN	646855	TERWILLIGER NW	LANE	TERWILLIGER	702360
ROME	ELLIS	SUGAR OAF SE	687055	TEUBNER	ELLSWORTH	LORRAINE	006842
ROSEDALE EAST	KINGMAN	ROSEDALE	613518	THAYER EAST	NEOSHO	URBANA SW	017045
ROSEDALE NE	KINGMAN	ROSEDALE	613518	THEIS	CLARK	MCKINNEY	461491
ROTHE	RUSH	REICHEL	594459	THIRTY-THREE	SEWARD	EVALYN-CONDIT	230521
ROTHGARN	STAFFORD	SHAEFFER-ROTHGARN	646855	TOBIAS SOUTH	RICE	TOBIAS	710340
ROUNDUP	BARBER	RHODES	597885	TORRANCE	PAWNEE	SWEENEY	692209
ROXBURY SE	MCPHERSON	ROXBURY SOUTH	616897	TOULON NORTH	ELLIS	TOULON	714184
ROYALTY NORTH	LANE	BUFFALO CREEK	101369	TOULON SOUTH	ELLIS	TOULON	714184
RUZEL	PAWNEE	STEEFEN SOUTH	678995	TOULON SW	ELLIS	TOULON	714184
RUSSELL	RUSSELL	GORHAM	061408	TRAFFAS SE	BARBER	TRAFFAS	715130
RUSSELL NE	RUSSELL	RUSSELL	619882	TRAPP EAST	BARTON	TRAPP	715905
RUTHERFORD EAST	PAWNEE	RYAN	621239	TRAPP EAST	RUSSELL	TRAPP	715905
RYDING	SALINE	SMOLAN	663231	TRAPP SOUTH	BARTON	TRAPP	715905
RYERSEE SW	NESS	RYERSEE	621549	TRAPP WEST	RUSSELL	TRAPP	715905
RYUS TOWNSITE	GRANT	PANOMA GAS AREA	538159	TRARBACH	ROOKS	MARCOTTE	446479
SALEMSBORG	SALINE	LINDSBORG	415653	TREKELL	SUMNER	ANSON SE	019849
SALINA SOUTH	SALINE	SALINA	625433	TRENTON	KINGMAN	SPIVEY-GRABS-BASIL	042109
SANDFORD SOUTH	BARTON	BOYD	085558	TRENTON SOUTH	KINGMAN	SPIVEY-GRABS-BASIL	042109
SANDROCK SE	BARTON	SHAEFFER-ROTHGARN	646824	TUTTLE WEST	CLARK	SNAKE CREEK	663479
SANDROCK SOUTH	BARTON	SANDROCK	631013	TWIN MOUNDS	MCPHERSON	GEOROB	270014
SANFORD	BARTON	SANFORD	630765	UBERT NORTH	ELLIS	POLIFKA	563550
SANFORD SOUTH	BARTON	BOYD	085558	UMMEL	NESS	AMSTUTZ	016541
SANTA FE	HASKELL	HUGOTON GAS AREA	337780	UNDERWOOD	BARTON	TRAPP	005651
SANTA FE (OLD)	HASKELL	HUGOTON GAS AREA	337780	UNG SW	DECATUR	UNG	727425
SATANTA	HASKELL	HUGOTON GAS AREA	337780	UNGER SW	MARION	UNGER	727487
SATANTA NORTH	HASKELL	EUBANK	223250	UNRUH EAST	BARTON	UNRUH	729254
SCHERMERHORN	ANDERSON	SELMA	643646	VAN LIEU EAST	STAFFORD	VAN LIEU	733286
SCHINDLER	ROOKS	DOPITA	197479	VEAL	MORRIS	WILDE	788477
SCHMALIAN	STAFFORD	MUELLER	492409	VERNON NORTH	SUMNER	MURPHY	677538
SCHMEIDLER NW	ELLIS	SCHMEIDLER	637996	VICTORIA	ELLIS	TOULON	714184
SCHNEIDER	RUSSELL	TRAPP	715905	VILAS	WILSON	BUFFALO-VILAS	101834
SCHOENCHEN (OLD)	ELLIS	RUDER	617898	WAKEENEY NW	TREGO	DEBOLT	191797
SCHROEDER	ELLSWORTH	STOLTENBERG	769128	WALL	HARVEY	BURRTON NE	106453
SCHREIZER	ELLSWORTH	ZENITH-PEACE CREEK	549522	WALUT HEPLER	CRAWFORD	HEPLER	317446
SCOTT	GREENWOOD	TEETER-SCOTT	700155	WALTER	ELLIS	BEMIS-SHUTTS	055153
SEDAN	CHAUTAUQUA	PERU-SEDAN	551823	WALTER NORTH	ELLIS	BEMIS-SHUTTS	055153
SELLENS	RUSSELL	TRAPP	715905	WALTER SE	ELLIS	BEMIS-SHUTTS	747202
SEMISCH	BUTLER	SNOWDEN-MCSWEENEY	664099	WARNER NORTH	DECATUR	WARNER	749341
SESSIN	ELLIS	SOLOMON	665091	WAYNE NORTH	EDWARDS	WAYNE	752906
SESSIN WEST	ELLIS	SOLOMON	644793	WEBSTER NW	ROOKS	WEBSTER	754542
SEWARD	BUTLER	KEIGHLEY	372030	WEDEL	HAMILTON	BRADSHAW GAS AREA	087620
SHADY	PAWNEE	ZOOK	792882	WEIDE	WOODSON	WINTERSCHIED	774491
SHADY NORTH	PAWNEE	ZOOK	792882	WELCH	RICE	WELCH-BORNHOLDT	756247
SHADY SW	PAWNEE	ZOOK	792882	WELCH NORTH	RICE	WELCH-BORNHOLDT	756247
SHAEFFER	STAFFORD	SHAEFFER-ROTHGARN	646855	WELDA	ANDERSON	COLONY-WELDA	154670
SHAEFFER NE	BARTON	SHAEFFER-ROTHGARN	646855	WELLSFORD NE	KIOWA	WELLSFORD	757642
SHANNON NORTH	COWLEY	SHANNON	647754	WERNER	COWLEY	WILSON	771887
SHARON NE	HARPER	SHARON	647971	WERNER SW	COWLEY	MADDIX NORTH	439690
SHENEMAN	COWLEY	WILSON	771887	WESTOLA	MORTON	GREENWOOD GAS AREA	290011
SHENK	BARTON	SCHENK	637293	WHEATLAND SE	MORTON	WHEATLAND SOUTH	762556
SHOO-FLY	BARTON	TRAPP	005651	WHELAN EAST	BARBER	ILS	342835
SHRAUNER	MORTON	ELKHART	219663	WHERRY NORTH	RICE	WHERRY	763114
SHUMWAY WEST	RICE	SHUMWAY	654605	WHITACRE	COWLEY	ARKANSAS CITY GAS AREA	024453
SHUTTS	ELLIS	BEMIS-SHUTTS	055153	WHITE	PRATT	CARVER-ROBBINS	123102
SICKLES	COWLEY	WILMOT-FLORAL	771825	WHITE SW	GRAHAM	TRICO	717362
SIEKER	BARTON	ROLLING GREEN EAST	611441	WHITE SW	TREGO	TRICO	717362
SIEKER	STAFFORD	ROLLING GREEN EAST	611441	WHITE WOMAN SE	KEARNY	WHITE WOMAN	765036
SILICA	BARTON	CHASE-SILICA	134395	WIL NE	EDWARDS	WIL	767361
SILICA	RICE	CHASE-SILICA	134395	WIL SE	STAFFORD	WIL	767361
SILICA SOUTH	RICE	CHASE-SILICA	134395	WIL SOUTH	EDWARDS	WIL	767361
SILVER CREEK	COWLEY	FROG HOLLOW EAST	258774	WIL WEST (OLD)	EDWARDS	WIL	767361
SILVER CREEK (NEW)	COWLEY	ALBRIGHT	080100	WILBURTON SOUTH	MORTON	GREENWOOD GAS AREA	290011
SILVERS	ROOKS	WEBSTER	754542	WILDE NW	MORRIS	WILDE	768477
SIMMONS	STEVENS	KINSLER EAST	380555	WILKENS	ELLSWORTH	STOLTENBERG	681785
SINGLEY SOUTH	MEADE	SINGLEY	657581	WILSON SW	COWLEY	WILSON	771887
SITKA NE	CLARK	HARPER RANCH	306978	WINDOM	MCPHERSON	WELCH-BORNHOLDT	756247
SITNER SOUTH	STAFFORD	SITNER	658232	WINDOM	MCPHERSON	WELCH-BORNHOLDT	756247
SKINNER NORTH	BARBER	SKINNER	659666	WOOLFOLK SE	PRATT	PRATT	571347
SKINNER SOUTH	BARBER	SKINNER	659666	WORKMAN	BARTON	CHASE-SILICA	134395
SKINNER SW	BARBER	SKINNER	659666	WORKMAN WEST	BARTON	CHASE-SILICA	134395
SMITH-DENNING	GRAHAM	COOPER	159723	WUSK	SUMNER	ANSON SE	019849
SMITH-DENNING WEST	GRAHAM	COOPER	662239	YEAKLEY	BARTON	BOYD	231141
SMOKY HILL	RUSSELL	TRAPP	715905	YELLOWSTONE NW	COMANCHE	YELLOWSTONE NORTH	786333
SMYRES	RICE	WELCH-BORNHOLDT	756247	YOUNGER EAST	ELLIS	YOUNGER	788048

Table 6. Fields Not Officially Recognized by State Regulatory Agencies

Alias Field	County Name	Valid Field Name	Field Code	Alias Field	County Name	Valid Field Name	Field Code
YOUNGER SE	ELLIS	YOUNGER	788048	CLARK	CHRISTIAN	HARDESON CONSOL	022182
YOUNGER SOUTH	ELLIS	YOUNGER	788048	CLAYPOOL SOUTH	ALLEN	W G OLIVER	012863
YOUNGER WEST	ELLIS	YOUNGER	788048	CLAYD'S LANDING	CUMBERLAND	SALT LICK BEND CONSOL	005334
YOUTSEY	MORRIS	LOST SPRINGS	428581	CONCORD	CLINTON	CONCORD CONSOL	157026
ZENDA	KINGMAN	SPIVEY-GRABS-BASIL	669927	CONLEY	MAGOFFIN	OIL SPRINGS CONSOL	012021
ZENITH	STAFFORD	ZENITH-PEACE CREEK	791245	CONLEY SCHOOL DBS	FLOYD	KEEL FORK CONS DBS	015652
ZENITH WEST	STAFFORD	ZENITH-PEACE CREEK	791245	COOPER	WAYNE	COOPER CONSOL	004856
ZIMM	ELLIS	IRVIN	348874	COPE FORK	BREATHITT	TAULBEE CONSOL	005386
ZOOK NORTH	PAWNEE	ZOOK	792882	COPPERAS KNOB	CLINTON	CONCORD CONSOL	157026
ZOOK SE	PAWNEE	ZOOK	792882	CORDELL	LAWRENCE	CORDELL CONSOL	011375
ZOOK SOUTH	PAWNEE	ZOOK	792882	CORYDON EAST	HENDERSON	CORYDON EAST CONSOL	014636
				CREELSBORO	RUSSELL	CREELSBORO CONSOL	169380
				CROCUS CREEK	ADAIR	HARVEY RIDGE CONSOL	011433
				CROCUS CREEK	CUMBERLAND	BAKERTON CONSOL	004663
				CROFTON SOUTH	CHRISTIAN	CROFTON SOUTH CONSOL	013842
				DAVENPORT NE	WARREN	BOWLING GREEN CONSOL	084600
				DAVIDSON	OHIO	DAVIDSON CONSOL	013206
				DAVIS BEND	HART	CANMER	009704
				DAVISPORT NORTH DBS	MARTIN	DAVISPORT CONS DBS	015629
				DAVISPORT WEST DBS	MARTIN	DAVISPORT CONS DBS	015629
				DEARMOND	MUHENBERG	HUNTS SCHOOL	340260
				DECIDE	CLINTON	GRANVILLE CONSOL	012978
				DESDA	CLINTON	GRANVILLE CONSOL	012978
				DIXIE WEST	HENDERSON	DIXIE CONSOL	012950
				DIXIE WEST	UNION	DIXIE CONSOL	012950
				DIXIE WEST	WEBSTER	DIXIE CONSOL	012950
				DIXIE WEST CONSOL	HENDERSON	DIXIE CONSOL	012949
				DIXIE WEST CONSOL	UNION	DIXIE CONSOL	012949
				DIXIE WEST CONSOL	WEBSTER	DIXIE CONSOL	012949
				DIXON SOUTH	WEBSTER	DIXON SOUTH CONSOL	012951
				DOTSON DBS	FLOYD	DOTSON CONS DBS	015631
				DOUBLE CREEK	CLAY	CREEKVILLE-HYDEN CONSOL	011937
				DOUGANTOWN	CUMBERLAND	SCOTT'S FERRY	005340
				DOW DBS	PERRY	DOW CONS DBS	015632
				DRAKES CREEK	MARTIN	WHITE FLAINS WEST CONSOL	012870
				DRAKESBORO WEST	MUHENBERG	MUHENBERG	013119
				DUKES RIDGE	ALLEN	TAYLOR SCHOOL CONSOL	005387
				DUNKARD CHURCH DBS	CHRISTIAN	DUKES RIDGE CONSOL	012739
				EAST DIAMOND	PIKE	JUDE FORK CONS DBS	015650
				EASTERN	HOPKINS	MADISONVILLE EAST	440051
				EASTERN	FLOYD	BEAVER CREEK	022306
				EASTWOOD FERRY	LAWRENCE	BUSSEYVILLE	022306
				EDMONTON	WEBSTER	SEBREE CONSOL	641910
				EDMONTON NORTH	METCALFE	EDMONTON CONSOL	012957
				EDMONTON NORTH	METCALFE	EDMONTON NORTH CONSOL	214741
				EDMONTON SOUTH	METCALFE	EDMONTON CONSOL	214710
				ELAM FLATS	HENDERSON	ZION NORTH CONSOL	012878
				ELBA WEST	MCLEAN	RANGERS LANDING CONSOL	013050
				ERLINE	CLAY	ONEIDA CONSOL	013039
				EUTERPE NORTH	HENDERSON	EUTERPE	230211
				EXIE SOUTH	GREEN	PICKETT CONSOL	554677
				FALLSBURG	LAWRENCE	FALLSBURG CONSOL	014094
				FARLEY CHURCH DBS	MARTIN	FARLEY CHURCH CONS DBS	015638
				FARLEY CHURCH WEST DBS	MARTIN	FARLEY CHURCH CONS DBS	015638
				FLAT ROCK	SIMPSON	FLAT ROCK CONSOL	012528
				FLINT HILL	HARDIN	FLINT HILL CONSOL	012752
				FLINT HILLS	HARDIN	FLINT HILL CONSOL	245385
				FOGERTOWN	CLAY	BURNING SPRINGS CONSOL	010309
				FORDSVILLE	OHIO	FORDSVILLE CONSOL	012962
				FORDSVILLE SOUTH	FORDSVILLE	FORDSVILLE CONSOL	248497
				FREEDOM SOUTH	RUSSELL	ROWENA CONSOL	013063
				FRIENDSHIP	OHIO	DEANFIELD	184240
				FUGET	JOHNSON	ELNA CONS	015636
				FUQUAY	DAVIESS	CANE RUN CONSOL	116840
				FURNACE	POWELL	IRVINE-FURNACE	005546
				GAINESVILLE SOUTH	ALLEN	GAINESVILLE SOUTH CONSOL	004910
				GAINESVILLE WEST	ALLEN	GAINESVILLE WEST CONSOL	004911
				GARRETT DBS	FLOYD	GARRETT CONS DBS	015641
				GARRETT DBS	KNOTT	GARRETT CONS DBS	015641
				GLASGOW	BARREN	GLASGOW CONSOL	004915
				GLENVILLE	DAVIESS	GLENVILLE CONSOL	276897
				GLENVILLE	MCLEAN	GLENVILLE CONSOL	276897
				GOODLOE DBS	FLOYD	GOODLOE CONS DBS	015645
				GOOSE CREEK	CUMBERLAND	GOOSE CREEK CONSOL	004918
				GREEN HILL	ALLEN	GREEN HILL CONSOL	004923
				GREEN HILL	GREEN HILL	GREEN HILL CONSOL	004923
				GREENBRIAR	HENDERSON	POOLE CONSOL	004922
				GREENBRIAR SOUTH	HENDERSON	POOLE CONSOL	288802
				GREENSBURG	GREEN	POOLE CONSOL	565348
				GREENSBURG	TAYLOR	GREENSBURG CONSOL	288864
				GREENSBURG	TAYLOR	GREENSBURG CONSOL	288864
				GREENVILLE WEST	MUHENBERG	GREENVILLE CONSOL	435100
				GRENSHAM	GREEN	CAMPBELLSVILLE CONSOL	004832
				GRIFFITH	DAVIESS	GRIFFITH CONSOL	012760
				GUFFIE	MCLEAN	GUFFIE CONSOL	012980
				GUS	MUHENBERG	HUNTSVILLE	340353
				HADLEY EAST	WARREN	BOWLING GREEN CONSOL	010892
				HAGERHILL DBS	JOHNSON	VAN LEAR CONS DBS	015670
				HALEYS MILL	CHRISTIAN	DUKES RIDGE CONSOL	012739
				HALFWAY	ALLEN	HALFWAY CONSOL	011963
				HALIFAX	ALLEN	HALIFAX CONSOL	012765
				HALL CHAPEL	WARREN	BOWLING GREEN CONSOL	010892
				HANDYVILLE	DAVIESS	GLENVILLE CONSOL	276897
				HARDESON	MUHENBERG	HARDESON CONSOL	305056
				HARPER MOUNTAIN	CLINTON	IDA CONSOL	005539
				HARPS HILL EAST	MUHENBERG	HARPS HILL EAST CONSOL	013482
				HARPS HILL SOUTH	MUHENBERG	HARPS HILL EAST CONSOL	013482
				HARTFORD	OHIO	CONCORD CHURCH	156964
				HARVEY RIDGE	ADAIR	HARVEY RIDGE CONSOL	011433
				HAWESVILLE	HANCOCK	FLETCHER	245102
				HAZEL CREEK	MUHENBERG	PENROD CONSOL	012411
				HEENON DBS	MARTIN	MOREE CONSOL	012809
				HELL CREEK	PIKE	MOREE CONSOL	012809
				HENDERSON WEST	LEE	WALKER CREEK CONSOL	012087
				HERBERT	HENDERSON	HENDERSON NORTH	315961
				HERBERT	HANCOCK	PELLVILLE-HERBERT	005295
				HICKORY SCHOOL	OHIO	PELLVILLE-HERBERT	005295
				HIGH BLUFF	DAVIESS	CANE RUN CONSOL	116840
				HIGH BLUFF	CHRISTIAN	HARDESON CONSOL	022182
				HIGHLAND	MUHENBERG	HARDESON CONSOL	022182
				HIGHWAY	UNION	PROCTOR	573238
				HIGHWAY CONSOL	CLINTON	IDA CONSOL	005249
				HIGHWAY CONSOL	CUMBERLAND	IDA CONSOL	005539
				HIGHWAY CONSOL	CLINTON	IDA CONSOL	005539
				HIGHWAY EAST	CUMBERLAND	IDA CONSOL	005539
				HIGHWAY SOUTH	CLINTON	IDA CONSOL	005539
					CLINTON	IDA CONSOL	005249

Table 6. Fields Not Officially Recognized by State Regulatory Agencies

Alias Field	County Name	Valid Field Name	Field Code	Alias Field	County Name	Valid Field Name	Field Code
HILL CHAPEL	WHITLEY	MEADOW CREEK CONSOL	012005	PETTIT	DAVISS	PETTIT CONSOL	013410
HILL HOLLOW	WHITLEY	MEADOW CREEK CONSOL	012005	PHELPS DBS	PIKE	BOARD TREE	076961
HINTON	ALLEN	ALONZO CONSOL	004647	PICKETT	ADAIR	PICKETT CONSOL	554677
HITESVILLE	UNION	HITESVILLE CONSOL	324975	PICKETT WEST	GREEN	PICKETT CONSOL	554677
HOGBACK NORTH	CLINTON	IDA CONSOL	005539	POOLE	HENDERSON	POOLE CONSOL	565348
HOLLY CREEK	BREATHITT	HOLLY CREEK CONSOL	012990	POOLE EAST	WEBSTER	POOLE CONSOL	565348
HOLLY CREEK	WOLFE	HOLLY CREEK CONSOL	012990	POOLE SOUTH	WEBSTER	POOLE CONSOL	565348
HOPEWELL CHURCH	GRAYSON	POST EAST	567797	POOLE WEST	HENDERSON	POOLE CONSOL	565348
HOUSE BRIDGE	HENDERSON	DIXIE CONSOL	193936	PRECEE DBS	MARTIN	FARLEY CHURCH CONS DBS	015638
HUDGINS	GREEN	HUDGINS CONSOL	005525	PRIMROSE	LEE	WALKER CREEK CONSOL	012087
HUDGINS EAST	GREEN	HUDGINS CONSOL	005525	RACCOON MOUNTAIN	CLAY	RACCOON MOUNTAIN CONSOL	011840
HUDGINS NORTH	CLINTON	LEE CHAPEL CONSOL	005596	RACCOON MOUNTAIN	LAUREL	RACCOON MOUNTAIN CONSOL	011840
HUFFAKER FORK	CLINTON	LEE CHAPEL CONSOL	005596	RANGERS LANDING	HENDERSON	RANGERS LANDING CONSOL	013050
HUNTERSVILLE	CLINTON	LEE CHAPEL CONSOL	005596	RANGERS LANDING EAST	HENDERSON	RANGERS LANDING CONSOL	586499
HYDEN	LESLIE	CREEKVILLE-HYDEN CONSOL	000156	READY	GRAYSON	SHREWSBURY CONSOL	013070
HYDEN WEST	LESLIE	CREEKVILLE-HYDEN CONSOL	005537	READY NORTH	GRAYSON	SHREWSBURY CONSOL	013070
HYDEN WEST CONSOL	LESLIE	CREEKVILLE-HYDEN CONSOL	011937	RED CROSS	BARREN	RED CROSS CONSOL	012417
IDA	CLINTON	IDA CONSOL	005539	REDBUSH	JOHNSON	REDBUSH CONSOL	011005
INDIAN CREEK	MENIFEE	INDIAN CREEK-TARR RIDGE	011759	REDBUSH SOUTH	LAWRENCE	REDBUSH CONSOL	011005
INDIAN HILL NORTH	HANCOCK	CHAMBERS	131481	REEDYVILLE SOUTH	WARREN	ANNA CONSOL	004966
INEZ	MARTIN	BIG SANDY	063516	REEDYVILLE SOUTH CONSOL	WARREN	ANNA CONSOL	011314
INEZ SOUTH DBS	MARTIN	INEZ SOUTH CONS DBS	015647	RICHARDSVILLE	WARREN	ANNA CONSOL	011314
IRVINE	ESTILL	IRVINE-FURNACE	005546	RICHLAND	HOPKINS	RICHLAND CONSOL	013057
ISLAND	MCLEAN	ISLAND CONSOL	014554	RICHLAND SOUTH	HOPKINS	RICHLAND CONSOL	013057
ISLAND SOUTH	MCLEAN	ISLAND NORTH	349494	RIGHT BEAVER CREEK	FLOYD	BEAVER CREEK	049790
IVEL DBS	FLOYD	ALLEN CITY CONS DBS	015621	RITCHIE WEST DBS	PERRY	BULAN CONS DBS	011570
JELICO CREEK NRC	MCCREARY	JELICO CREEK	005609	ROBARDS	HENDERSON	POOLE CONSOL	005617
JENNYS CREEK	JOHNSON	SWAMP BRANCH	011271	ROBARDS EAST	HENDERSON	NIAGARA CONSOL	005272
JOHNSON ISLAND	MCLEAN	CLEOPATRA CONSOL	148206	ROCK CREEK	MCCREARY	PILOT MOUNTAIN	001859
JOLLY	OHIO	BARRETT HILL CONSOL	013139	ROCKFIELD	WARREN	ROCKFIELD CONSOL	012054
JOLLY CONSOL	OHIO	BARRETT HILL CONSOL	013117	RODEMER	ALLEN	RODEMER CONSOL	011570
JUDE FORK DBS	MARTIN	JUDE FORK CONS DBS	015650	ROSEWOOD	MUHLBERG	ROSEWOOD SOUTH	614045
JUDE FORK DBS	PIKE	JUDE FORK CONS DBS	015650	ROWENA	RUSSELL	ROWENA CONSOL	013063
JUDGES CHAPEL	CHRISTIAN	APEX CONSOL	022182	RUMSEY	MCLAREN	RUMSEY CONSOL	618642
JUMBO	LINCOLN	JUMBO CONSOL	012203	SALT LICK	ROBARDS	ROBARDS CONSOL	180380
KALLOPI WEST	LESLIE	CREEKVILLE-HYDEN CONSOL	011937	SALT LICK BEND	CUMBERLAND	SALT LICK BEND CONSOL	004971
KNOB LICK	LESLIE	KAYJAY CONSOL	005643	SCOTTSVILLE	ALLEN	SCOTTSVILLE CONSOL	012624
KAYJAY	KNOX	KAYJAY CONSOL	005563	SEBREE NORTH	WEBSTER	SEBREE CONSOL	641910
KEEL FORK DBS	FLOYD	KEEL FORK CONS DBS	015652	SEMINARY SCHOOL	CLINTON	IDA CONSOL	005249
KETTLE	CUMBERLAND	KETTLE CONSOL	005568	SEMINARY SCHOOL	CUMBERLAND	IDA CONSOL	005249
KETTLE CREEK	CUMBERLAND	KETTLE CREEK CONSOL	376711	SEVENTY-SIX	CLINTON	SEVENTY-SIX CONSOL	011582
KETTLE NW	CUMBERLAND	TANBARK CONSOL	005382	SHIPLEY	CLINTON	LEE CHAPEL CONSOL	005597
KING	DAVISS	BELLS RUN CONSOL	054440	SHORT BRANCH DBS	KNOTT	CARRIE CONS DBS	015627
KINGSTON	UNION	WATHEN CONSOL	751697	SHORT CREEK	GRAYSON	POST	567766
KNOB LICK	METCALFE	KNOB LICK CONSOL	383917	SHREWSBERRY	GRAYSON	SHREWSBURY CONSOL	654233
LAFFON	DAVISS	CANE RUN CONSOL	003162	SHREWSBURY	EDMONSON	SHREWSBURY CONSOL	013070
LANCER SOUTH DBS	FLOYD	LANCER SOUTH CONS DBS	015654	SHREWSBURY	GRAYSON	SHREWSBURY CONSOL	013070
LANDERS	ALLEN	SLEDGE CONSOL	660596	SILVER MINE	HARDIN	FLINT HILL CONSOL	245385
LAURA DBS	MARTIN	JUDE FORK CONS DBS	015650	SINK	GRAYSON	POST	567766
LEE CHAPEL	CLINTON	LEE CHAPEL CONSOL	005596	SLAUGHTERS EAST	HOPKINS	SLAUGHTERS EAST CONSOL	013160
LEGRANDE	HART	LEGRANDE CONSOL	005592	SLAUGHTERS EAST	WEBSTER	SLAUGHTERS EAST CONSOL	015610
LEITCHFIELD SOUTH	GRAYSON	SHREWSBURY CONSOL	654233	SLAVANS	MCCREARY	SLAVANS CONSOL	013072
LEITCHFIELD SOUTH	CUMBERLAND	LITTLER CONSOL	015825	SLAVANS	WAYNE	SLAVANS CONSOL	013072
LITTLE GOOSE	CLAY	BURNING SPRINGS CONSOL	010309	SLEDGE	ALLEN	SLEDGE CONSOL	012846
LITTLER	CUMBERLAND	LITTLER CONSOL	013011	SLEDGE	WARREN	SLEDGE CONSOL	012846
LITTLER EAST	CUMBERLAND	LITTLER CONSOL	013011	SLIM ISLAND	UNION	GRASSY POND WEST	286105
LIVERMORE	OHIO	LIVERMORE CONSOL	014255	SLOAN DBS	FLOYD	SLOAN CONS DBS	015665
LOCUST HILL	MONROE	LOCUST HILL CONSOL	005827	SONORA	HARDIN	FLINT HILL CONSOL	009746
LONE STAR	MUHLBERG	HARDESON CONSOL	424830	SOUTH HILL	BUTLER	SILVER CITY	656062
LONE STAR CONSOL	CHRISTIAN	HARDESON CONSOL	305056	SOUTHARD	HOPKINS	RICHLAND CONSOL	013057
LONE STAR CONSOL	MUHLBERG	HARDESON CONSOL	305056	ST RAPHAEL CHURCH	DAVISS	ST RAPHAEL	005364
LONE STAR CONSOL	TODD	HARDESON CONSOL	305056	ST VINCENT	UNION	HITESVILLE CONSOL	005257
LONE STAR EAST	MUHLBERG	HARDESON CONSOL	424799	STANHOPE NORTH	WEBSTER	DIXON SOUTH CONSOL	012951
LONE STAR NORTH	MUHLBERG	HARDESON CONSOL	424799	STANLEY	DAVISS	GRIFFITH CONSOL	291344
LONE STAR WEST	CHRISTIAN	HARDESON CONSOL	424830	STEBENVILLE	WAYNE	STEBENVILLE CONSOL	012284
LONG CREEK	MUHLBERG	HARDESON CONSOL	004933	STRINGER	SIMPSON	MT AERIAL CONSOL	012236
LOST CREEK CHAPEL DBS	PERRY	BULAN CONS DBS	015750	STURGEON	JACKSON	STURGEON CREEK	013077
LUZERNE	MUHLBERG	GREENVILLE	289577	SUGAR CREEK	HOPKINS	RICHLAND CONSOL	013057
LYNN BARK NORTH DBS	MARTIN	LYNN BARK CONS DBS	015693	SULPHUR LICK	BARREN	SULPHUR LICK CONSOL	005376
LYNN BARK SCHOOL DBS	MARTIN	LYNN BARK CONS DBS	015693	SULPHUR LICK	METCALFE	SULPHUR LICK CONSOL	005376
MARCUM EAST	LESLIE	CREEKVILLE-HYDEN CONSOL	011937	SULPHUR LICK	MONROE	SULPHUR LICK CONSOL	005376
MARE CREEK SCHOOL DBS	FLOYD	BLAIRTOWN CONS DBS	015626	SULPHUR LICK NORTH	MONROE	SULPHUR LICK CONSOL	005376
MARE CREEK SCHOOL DBS	PIKE	BLAIRTOWN CONS DBS	015626	SUNNYBROOK	WAYNE	SUNNYBROOK CONSOL	005376
MARTIN COUNTY GAS	MARTIN	BIG SANDY	345851	SUSIE	WAYNE	SUSIE CONSOL	005379
MAXWELL NEW	MCLEAN	MAXWELL	454725	TAFY CONSOL	OHIO	TAFY CONSOL	013307
MAXWELL NEW	OHIO	MAXWELL	454725	TAR FORK	BRECKINRIDGE	TAR FORK CONSOL	013081
MCFARLAND CREEK	MONROE	LOCUST HILL CONSOL	005827	TAR FORK NORTH	BRECKINRIDGE	TAR FORK CONSOL	013081
MCIVER CREEK	CLINTON	CONCORD CONSOL	157026	TAULBEE	BREATHITT	TAULBEE CONSOL	005386
MCQUADY	BRECKINRIDGE	MCQUADY CONSOL	014260	TEGES CREEK	CLAY	TRIXIE CONSOL	013090
MEADE BRANCH DBS	MARTIN	WARFIELD CONS DBS	015671	THOMAS DBS	MARTIN	THOMAS CONS DBS	015667
MEADOW CREEK	WHITLEY	MEADOW CREEK CONSOL	012005	THOMAS DBS	PIKE	THOMAS CONS DBS	015667
MENIFEE	MENIFEE	ROTHWELL CONSOL	013062	THURLOW	GREEN	GREENSBURG CONSOL	289360
MENIFEE	POWELL	ROTHWELL CONSOL	013062	TILDEN	WEBSTER	POOLE CONSOL	565317
MIDDLESBORO	BELL	CANADA MOUNTAIN	004833	TOOLEY HILL	MUHLBERG	BIVINS SCHOOL CONSOL	012894
MIDWAY	HENDERSON	MIDWAY EAST	472776	TRACE FORK	KNOX	LITTLE RICHLAND CREEK CONS	005821
MIDWAY WEST	HENDERSON	SMITH MILLS SOUTH	662425	TRAMMEL CREEK	ALLEN	WHEAT CONSOL	762401
MOREE	MARTIN	MOREE CONSOL	012809	TRAPP GAS POOL	CLARK	TRAPP	715905
MOREE	PIKE	MOREE CONSOL	012809	TRIXIE	CLAY	TRIXIE CONSOL	013090
MOUNT HERMON	MONROE	MT HERMAN	005660	TUGGLE	CLINTON	LEE CHAPEL CONSOL	005596
MT AERIAL	ALLEN	MT AERIAL CONSOL	012236	TUNNEL HILL	HENDERSON	POOLE CONSOL	565317
MT PISGAH	WAYNE	MT PISGAH CONSOL	012586	ULVAH	LEITCHER	BULL CREEK CONSOL	004840
MUNCY	LESLIE	CREEKVILLE-HYDEN CONSOL	011937	UNION CHURCH	LEE	WALKER CREEK CONSOL	012087
NARROWS	OHIO	DAVIDSON CONSOL	013206	UNION CHURCH	WOLFE	WALKER CREEK CONSOL	012087
NEW CYPRESS	MUHLBERG	NEW CYPRESS CONSOL	014121	UNIONTOWN	UNION	UNIONTOWN CONSOL	728479
NIAGARA	HENDERSON	NIAGARA CONSOL	005272	UNIONTOWN EAST	UNION	UNIONTOWN CONSOL	728475
NORTONVILLE	HOPKINS	NORTONVILLE CONSOL	013037	UNIONTOWN WEST	HENDERSON	HITESVILLE CONSOL	324975
OAK GROVE	HENDERSON	OAK GROVE CONSOL	005277	UTLEY	UNION	HITESVILLE CONSOL	324975
OAK GROVE SCHOOL	CLINTON	CONCORD CONSOL	157026	UTLEY NORTH	UNION	SMITH MILLS CONSOL	662332
OAK HILL WEST	HOPKINS	OAK HILL WEST CONSOL	005280	WHEAT	JOHNSON	VAN LEAR CONS DBS	015670
OAKLAND	HENDERSON	DIXIE CONSOL	193936	WHITE LICK	WEBSTER	POOLE CONSOL	565317
OIL CITY	BARREN	OIL CITY CONSOL	014468	WHITE PLAINS WEST	HOPKINS	WHITE PLAINS WEST CONSOL	012870
OIL SPRINGS	MAYOFFIN	OIL SPRINGS CONSOL	012021	WILLET	HENDERSON	HITESVILLE CONSOL	730487
OIL VALLEY	WAYNE	OIL VALLEY CONSOL	005282	WILLET	UNION	HITESVILLE CONSOL	730487
OLD HARTFORD	OHIO	CONCORD CHURCH	156964	WILLIAMSBURG	WHITLEY	WILLIAMSBURG CONSOL	010650
OLD SALEM NORTH	HOPKINS	SLAUGHTERS EAST CONSOL	660441	WILLIS CREEK	CLINTON	GRANVILLE CONSOL	012978
OLIVER	ALLEN	BRITT CONSOL	012699	WISCOAL DBS	KNOTT	WISCOAL CONS DBS	015672
ONEIDA	CLAY	ONEIDA CONSOL	013039				
PANTHER	DAVISS	CLEOPATRA CONSOL	148206				
PEA RIDGE	CUMBERLAND	LITTLER CONSOL	013011				
PEABODY	CLAY	CREEKVILLE-HYDEN CONSOL	011937				
PELLVILLE	DAVISS	PELLVILLE-HERBERT	005295				
PELLVILLE	HANCOCK	PELLVILLE-HERBERT	005295				
PELLVILLE	OHIO	PELLVILLE-HERBERT	005295				
PENROD	MUHLBERG	PENROD CONSOL	012411				
PERKINS	WHITLEY	MEADOW CREEK CONSOL	012005				
PETTIT	DAVISS	PETTIT CONSOL	553063				
PETROLEUM	ALLEN	PETROLEUM CONSOL	010997				

Table 6. Fields Not Officially Recognized by State Regulatory Agencies

Alias Field	County Name	Valid Field Name	Field Code	Alias Field	County Name	Valid Field Name	Field Code
GYPSY NORTH	PONDERA	GYPSY BASIN	296181	DOGIE CANYON	RIO ARRIBA	BLANCO SOUTH	070848
KINYON COULEE AND AREA	TOOLE	KINYON COULEE	36780	DICKKEY	CHAVES	CAPROCK	118917
LONE TREE	SHERIDAN	FLAT LAKE	243893	DUFFERS POINT	SAN JUAN	DUFFERS POINT	204879
LONERIDER	ROOSEVELT	LONE RIDER	009451	EAVES	LEA	JALMAT	159878
MIDDLE DRY CREEK	CARBON	DRY CREEK MIDDLE	203607	EIGHT MILE RIDGE	LEA	EIGHT MILE DRAW	216042
MIDWAY	PONDERA	BRADY	087651	ELLIOTT	LEA	WANTZ	748442
MOSSBY	GARFIELD	CAT CREEK	125365	EUNICE	LEA	EUNICE MONUMENT	229901
MOSSER	YELLOWSTONE	MOSSER DOME	003657	FADEWAY	EDDY	FADEWAY RIDGE	013854
PINE GAS	PRAIRIE	PINE	556450	FOREST	EDDY	SQUARE LAKE	672500
PINE GAS	WIBAUX	PINE	556450	FOUR MILE WEST	EDDY	FOUR MILE DRAW WEST	252693
PINE NORTH	DAWSON	PINE	556450	GALLINA	CHAVES	TOMAHAWK	712231
PINE SOUTH	FALLON	PINE	556450	GOLDEN EAGLE	EDDY	CATCLAW DRAW	125737
PINE SOUTH	WIBAUX	PINE	556450	GONZALES	RIO ARRIBA	BLANCO	070724
RABBIT HILLS NW	BLAINE	RABBIT HILLS	582179	GRAYBURG-KEELY	EDDY	GRAYBURG-JACKSON	286570
RANCH CREEK	POWDER RIVER	BELL CREEK	053293	HAMMOND	RIO ARRIBA	BLANCO SOUTH	070848
SHERARD WEST	BLAINE	SHERARD	650792	HARDY	LEA	EUMONT	229808
SIX SHOOTER	SWEET GRASS	SIXSHOOTER DOME	014286	HARRIS MESA	SAN JUAN	OTERO	530245
SQUAW COULEE	HILL	TIGER RIDGE	707727	HOPE	EDDY	HOPE SOUTH	331672
SUMATRA EAST	ROSEBUD	SUMATRA	687861	IGNACIO SOUTH	SAN JUAN	LOS PINOS NORTH	428023
SUMATRA NW	ROSEBUD	SUMATRA	687861	IGNACIO-BLANCO	SAN JUAN	BLANCO	070724
SUMATRA WEST	ROSEBUD	SUMATRA	687861	INDIAN HILLS	EDDY	INDIAN BASIN	345014
WAGONTRAIL	RICHLAND	WAGON TRAIL	744319	INDIAN HILLS NORTH	EDDY	INDIAN BASIN	345014
WILLS CREEK	FALLON	CABIN CREEK	111012	INDIAN LOAFER	EDDY	INDIAN LOAFER DRAW	013875
				JAL	LEA	JALMAT	159878
				JAMAICA	LEA	HARDIN TANK	090907
				LA JARA	RIO ARRIBA	CHOZA MESA	141122
				LAHUERTA	EDDY	LAHUERTA	391487
				LANE MIDDLE	LEA	INBE	344766
				LARGO WEST	SAN JUAN	BLANCO	070724
				LEO EAST	EDDY	SHUGART NORTH	654512
				LEONARD	LEA	LEONARD SOUTH	410824
				LOOP 18	LEA	WANTZ	748442
				LYNCH NORTH	LEA	TEAS	699527
				MALAYA WEST	EDDY	MALAGA WEST	441798
				MID-BELL LAKE	LEA	BELL LAKE MIDDLE	053350
				MILLMAN NORTH	EDDY	MILLMAN EAST	475473
				NICHOLS	EDDY	ARTESIA	026778
				NIPP	SAN JUAN	WAW	002964
				OTERO POINT LOOKOUT	SANDOVAL	OTERO	530245
				PARRISH RANCH	EDDY	DAGGER DRAW NORTH	178235
				PENJACK	CHAVES	PECOS SLOPE SOUTH	007165
				PRAIRIE CISCO SOUTH	ROOSEVELT	PRAIRIE SOUTH	571006
				PREMIER	EDDY	GRAYBURG-JACKSON	286570
				RED BLUFF SOUTH	EDDY	RED BLUFF	590026
				RED LAKE NORTH	EDDY	RED LAKE EAST	591142
				ROBINSON	EDDY	MALJAMAR	442170
				ROBINSON	LEA	MALJAMAR	442170
				ROBINSON NORTH	EDDY	MALJAMAR	442170
				SAN YSIDRO	SANDOVAL	RIO PUERCO	009118
				SKAGGS NORTH (OLD)	LEA	NADINE WEST	003660
				STRYCHNINE DRAW	EDDY	STRYCHNINE	016939
				TURKEY TRACK SOUTH	EDDY	TURKEY TRACK	721710
				WILSON NORTH	LEA	EUMONT	229808
				WILSON PENN	LEA	WILSON	177187
NEBRASKA				NEW YORK			
AUE	KIMBALL	AUE-GRIFFITH	030560	ADRIAN	STEBEN	ADRIAN REEF	004535
BASS	KIMBALL	SKELLY	659201	ALDEN-LANCASTER NORTH	ERIE	CLARENCE	145013
BED CANYON NORTH	FRONTIER	BED CANYON	051123	ALLEGANY	ALLEGANY	RICHBURG	599404
BURDICK	KIMBALL	RUSSELL	619882	ALLEGANY STATE PARK	CATTARAUGUS	LIMESTONE	011850
C BAR H	CHEYENNE	C-H	110423	AMITY	ALLEGANY	SHERIDAN	161068
CHUG	KIMBALL	HOFFMAN	326340	ARKWRIGHT	CHAUTAUQUA	CORBIN HILL	650885
CUTTHROAT	MORRILL	MATADOR	452214	BELLONA	YATES	CHAUTAUQUA	549384
DIVIDE	BANNER	BULL CANYON	102485	BENTON STATION	YATES	PENN YAN NORTH	549384
DIX SOUTH	KIMBALL	SUSAN	690713	BOLIVAR	ALLEGANY	PENN YAN NORTH	549384
DURLAND	KIMBALL	TORGESON	713888	BRANT	ERIE	RICHBURG	599404
FELIS CONCOLOR	CHEYENNE	POTTER SW	568665	BROCKTON	CHAUTAUQUA	BRANT-EDEN	011074
FOOT HILL	BANNER	FOOTHILLS	248125	BUSTI WEST	CHAUTAUQUA	BRANT-EDEN	011074
GAYLORD	CHEYENNE	JUELF-GAYLORD	365805	CALEDONIA	LIVINGSTON	UHLEY CORNERS-CALEDONIA	011285
GREENWOOD CREEK	MORRILL	DUGGERS SPRINGS	205075	CHAFFEE	ERIE	CHAFFEE-ARCADE	011680
GRIFFITH	KIMBALL	AUE-GRIFFITH	030560	CLARK	CHAUTAUQUA	POLAND	563240
HACKBERRY	BANNER	KENMAC	374696	COLDEN EAST	ERIE	GLENWOOD	276959
HARRIS	KIMBALL	LONG	425264	DEWITTVILLE	CHAUTAUQUA	LAKESHORE	011184
HAWTHORNE	KIMBALL	ENDERS	224933	DUNDEE	YATES	WAYNE-DUNDEE	752910
HEIN	KIMBALL	SLOSS	002064	EDEN	ERIE	BRANT-EDEN	011074
HENDRIKS SW	CHEYENNE	PILLAR	556067	ELMA CENTER	ERIE	SENECA WEST	644409
HERBERT	KIMBALL	KIMBALL	378719	EVANS	ERIE	LAKEVIEW	398927
HERBOLDSHEIMER	CHEYENNE	SLAMA	660100	FALLS WEST	ERIE	COLDEN	152221
ILLUSTRIOUS	KIMBALL	KIMBALL	378719	FARNHAM	ERIE	LAKEVIEW	398927
LUKES	KIMBALL	KIMBALL	378719	FAYETTE	SENECA	FAYETTE-WATERLOO	010398
MACKLIN CANYON	HITCHCOCK	DRY CREEK	203602	FREDONIA REEF	CHAUTAUQUA	FREDONIA	256542
MADDEN	KIMBALL	ENDERS	690713	FULTON	CHAUTAUQUA	FULTON NORTH	260567
MARION	KIMBALL	SLOSS	002064	GERRY	CHAUTAUQUA	GERRY-CHARLOTTE	014671
MCDOWELL STATE	KIMBALL	BAR THREE	041396	GLENWOOD-SOUTH WALES	ERIE	WALES SOUTH	008005
MIDWAY NORTH	RED WILLOW	MIDWAY	472745	HAMBURG	ERIE	ORCHARD PARK-HAMBURG	010577
MISSOURI RIDGE	RED WILLOW	MIDWAY	472745	HARRISON	STEBEN	HARRISON NW	006213
NEBDRL	BANNER	PETROLEUM STATE	552598	HARTFIELD	CHAUTAUQUA	LAKESHORE	011184
NELSON	KIMBALL	HIROMOMOUS	002721	HARTSON SWAMP	CHAUTAUQUA	LAKESHORE	011184
NIEMANN	CHEYENNE	ENGELLAND	225181	HARTSON SWAMP SOUTH	CHAUTAUQUA	LAKESHORE	011184
PINE VALLEY	MORRILL	LINDBERG	414871	HAVENS CORNERS	YATES	PENN YAN NORTH	549384
POUNDS	KIMBALL	POUND	002070	HOLCOMB	ONTARIO	BLOOMFIELD EAST	074382
PRAIRIE DOG CREEK	HARLAN	ALMA SOUTH	012564	INDEPENDENCE	ALLEGANY	BEECH HILL-INDEPENDENCE	051746
ROADSIDE	HITCHCOCK	DRY CREEK NORTH	203609	IRVING	CHAUTAUQUA	LAKESHORE	011184
ROUNDS	KIMBALL	SIMPSON	657085	JAMISON	ERIE	LAKEVIEW	398927
SAND CREEK	CHEYENNE	JOHNSON	361797	KENNEDY FARMS	LIVINGSTON	BUFFALO CREEK	101369
SHELDA WEST	KIMBALL	DRAW	202269	LA GRANGE	WYOMING	GROVELAND	292832
SHORTS	CHEYENNE	SHORT	653737	LAKE SHORE	CHAUTAUQUA	LEICESTER	408716
SIGNET	KIMBALL	MINTKEN	478015	LAMBERTON	CHAUTAUQUA	LAKESHORE	011184
SILVER CREEK SOUTH	RED WILLOW	SILVER CREEK	656186	LEON	CATTARAUGUS	LAKESHORE	011184
SLOSS-STATE	KIMBALL	SLOSS	002064	LILDAL	CHAUTAUQUA	LAKESHORE	398015
SWANSON LAKE	HITCHCOCK	DRY CREEK	203602	MARKS CORNERS	CHAUTAUQUA	LAKESHORE	011184
SWEARINGEN NW	KIMBALL	SWEARINGEN	692085	MARSHFIELD	ERIE	COLLINS NORTH	154132
THOMPSON CANYON	HITCHCOCK	MEEKER CANAL	465626	MAYVILLE	CHAUTAUQUA	LAKESHORE	308645
THORPE	KIMBALL	THORP	002071	MILL CREEK	CATTARAUGUS	LAKESHORE	011184
TRAVIS	KIMBALL	JACINTO	352262	MINA	CHAUTAUQUA	LAKESHORE	602704
TREND	BANNER	IDLE ACRES	343660	MUD LAKE WEST	CHAUTAUQUA	LAKESHORE	398015
VAN PELT	BANNER	WALSH	656186	NEW ALBION	CATTARAUGUS	LAKESHORE	011184
VOGT	BANNER	BULL CANYON	102485	NORTH OREGON	ERIE	COLLINS NORTH	154132
WHITNEY	CHEYENNE	WHIST	763477	ORCHARD PARK	CHAUTAUQUA	LAKESHORE	011184
WOLVERINE	RED WILLOW	SILVER CREEK	656186	PANAMA	CHAUTAUQUA	LAKESHORE	010577
				PENN YAN	YATES	PENN YAN NORTH	549384
				PERSIA	CATTARAUGUS	LAKESHORE	011184
NEW MEXICO							
ALLISON MIDDLE	LEA	VADA	731922				
ALLISON MIDDLE	ROOSEVELT	VADA	731922				
ALSUP	RIO ARRIBA	BLANCO EAST	070786				
ANGELL	EDDY	MILLMAN EAST	475473				
ANGELS PEAK (OLD)	SAN JUAN	BASIN	042233				
ATOKA EAST	EDDY	RED LAKE	591111				
BAGLEY NE	LEA	BAGLEY NORTH	035103				
BAGLEY SE	LEA	BAGLEY NORTH	035103				
BARKER DOME SOUTH	SAN JUAN	VERDE	736100				
BASIN	SANDOVAL	BASIN	042233				
BATTLE AXE	LEA	BATTLEAXE	04752				
BAUM NORTH	LEA	BAUM	044031				
BEAUTIFUL MOUNTAIN	SAN JUAN	BIG GAP	061702				
BENSON SOUTH	EDDY	HACKBERRY NORTH	298267				
BLANCO NE	SAN JUAN	BLANCO	070724				
BLUITT	ROOSEVELT	ALLISON	011851				
BLUITT EAST	ROOSEVELT	BLUITT (ASSOCIATED)	076335				
BUENA SUERTA	SAN JUAN	BASIN	042233				
CANYON LARGO	RIO ARRIBA	SILLARD	036746				
CAVE	EDDY	GRAYBURG-JACKSON	286570				
CHACO CANYON	SAN JUAN	SAN JUAN	003683				
CHACON	RIO ARRIBA	LINDRITH WEST	415265				
CHACON	SANDOVAL	LINDRITH WEST	415265				
CHAMBERS	LEA	TOWNSEND	714618				
COMPANERO	RIO ARRIBA	BASIN	042233				
COMPANERO EAST	RIO ARRIBA	BLANCO	070724				
CORNER	SAN JUAN	CONNOR	157982				
COOPER JAL	LEA	JALMAT	353905				
CULWIN	EDDY	SHUGART	654481				
DENTON SE	LEA	DENTON	188580				

Table 6. Fields Not Officially Recognized by State Regulatory Agencies

Alias Field	County Name	Valid Field Name	Field Code	Alias Field	County Name	Valid Field Name	Field Code
PERUVILLE	TOMPKINS	GROTON	292537	BLUFFTON	HANCOCK	FINDLAY CONSOL	018135
POINT PETER	CATTARAUGUS	LAKESHORE	011184	BOLINS MILLS	VINTON	BOLINS MILLS CONSOL	018042
POMFRET	CHAUTAUQUA	LAKESHORE	398015	BOLIVAR	TUSCARAWAS	CANTON CONSOL	015218
POTTER	ALLEGANY	BEECH HILL-INDEPENDENCE	051746	BOLIVAR NORTH	STARK	CANTON CONSOL	015218
POTTER	STEBEN	BEECH HILL-INDEPENDENCE	051746	BONN	WASHINGTON	NEWELL RUN CONSOL	018274
QUAKER	ERIE	LAWTONS	405654	BONNETT LAKE	ASHLAND	BONNETT LAKE CONSOL	018043
RESERVATION	CATTARAUGUS	LAKESHORE	011184	BOODLE	LICKING	GRATIOT-NEWCASTLE CONSOL	018302
RESERVATION	ERIE	LAKESHORE	011184	BOPE	FAIRFIELD	THURSTON CONSOL	015243
RIPLEY-MINA	CHAUTAUQUA	LAKESHORE	011184	BOSWORTH	WASHINGTON	ARCHERS FORK CONSOL	018008
SENECA	SENECA	SENECA FALLS	644390	BOWERSTON	HARRISON	BOWERSTON CONSOL	018045
SKINNER HOLLOW	CATTARAUGUS	LAKESHORE	011184	BOWLING GREEN	WOOD	FINDLAY CONSOL	018135
SMITHVILLE FLATS	CHENANGO	GENEGANTSLET	269161	BRECKSVILLE	MUSKINGUM	PHILO CONSOL	015236
SNOW HILL	CATTARAUGUS	LAKESHORE	011184	BREMEN	FAIRFIELD	GORE CONSOL	015224
SOUTH SHORE	ERIE	LAKEVIEW	398927	BREMEN	PERRY	GORE CONSOL	015224
STEBBINS CORNERS	CHAUTAUQUA	LAKESHORE	011184	BREMEN-NEW LEXINGTON	FAIRFIELD	GORE CONSOL	015224
SUGAR GROVE	CHAUTAUQUA	BUSTI	107176	BREMEN-NEW LEXINGTON	PERRY	GORE CONSOL	015224
SUMMERDALE	CHAUTAUQUA	LAKESHORE	011184	BRENHOLTS	ATHENS	CORNING CONSOL	017505
UHLEY CORNERS	GENESE	UHLEY CORNERS-CALEDONIA	011285	BRENHOLTS	PERRY	CORNING CONSOL	017505
VERSAILLES	CATTARAUGUS	LAKESHORE	011184	BRICKER	HARRISON	JEWETT CONSOL	018186
VERSAILLES	CHAUTAUQUA	LAKESHORE	011184	BRIDGEVILLE	LICKING	GRATIOT-NEWCASTLE CONSOL	018302
WATERLOO	SENECA	FAYETTE-WATERLOO	010398	BRINKHAVEN	HOLMES	EDLAM CONSOL	017507
WATERLOO SOUTH	SENECA	FAYETTE-WATERLOO	010398	BRISTOL	PERRY	GORE CONSOL	015224
WATTS FLATS	CHAUTAUQUA	LAKESHORE	011184	BRISTOL	TRUMBULL	GORE CONSOL	015224
WESTFIELD	CHAUTAUQUA	LAKESHORE	398015	BRISTOL EAST	MORGAN	SHARON CONSOL	648033
WILSON CREEK	ONTARIO	SENECA LAKE	644398	BROOKFIELD	NOBLE	SHARON CONSOL	648033
WING HOLLOW	CATTARAUGUS	FIVE MILE	243040	BROOKOVER	MUSKINGUM	PHILO CONSOL	015236
				BROWN-KNOX	KNOX	HOMER CONSOL	015227
				BROWNSVILLE	BROWNSVILLE	GRATIOT-NEWCASTLE CONSOL	018302
				BROWNSVILLE WEST	LICKING	GRATIOT-NEWCASTLE CONSOL	018302
				BRUNO	PERRY	GRATIOT-NEWCASTLE	015225
				BRUSH CREEK	MUSKINGUM	MCCONNELSVILLE CONSOL	017520
				BRUSH CREEK	PERRY	MCCONNELSVILLE CONSOL	017520
				BUCK RUN	MORGAN	BUCK RUN CONSOL	018054
				BUCKEYE FORK	MUSKINGUM	CLAYTON CONSOL	015221
				BUCKEYE FORK	PERRY	CLAYTON CONSOL	015221
				BUCKEYE LAKE	LICKING	HOMER CONSOL	015227
				BUCKEYE LAKE	PERRY	HOMER CONSOL	015227
				BUCKHORN	TUSCARAWAS	CANTON CONSOL	015218
				BULAVILLE	GALLIA	CHESIRE CONSOL	017504
				BUSHNELL	ASHTABULA	BUSHNELL-CONNEAUT CONSOL	015217
				BUTLER	KNOX	PERRYSVILLE CONSOL	015235
				BUTLER	RICHLAND	PERRYSVILLE CONSOL	015235
				BYER	VINTON	HAMDEN CONSOL	018160
				BYESVILLE	GUERNSEY	BYESVILLE CONSOL	018062
				CADIZ	HARRISON	CADIZ CONSOL	018063
				CALAIS	MONROE	BARNESVILLE CONSOL	017497
				CALDWELL	NOBLE	CALDWELL CONSOL	018064
				CAMBRIDGE	GUERNSEY	PHILO CONSOL	015236
				CANAAN-MILTON	WAYNE	CANAAN-WAYNE CONSOL	018068
				CANAANVILLE	ATHENS	CHESIRE CONSOL	017504
				CANAAN-WAYNE	WAYNE	CANAAN-WAYNE CONSOL	018068
				CANAL FULTON	STARK	CANAL FULTON CONSOL	018069
				CANNELVILLE	MUSKINGUM	MCCONNELSVILLE CONSOL	017520
				CANNELVILLE WEST	MUSKINGUM	MCCONNELSVILLE CONSOL	017520
				CANTON	STARK	CANTON CONSOL	015218
				CANTON EAST	STARK	CANTON EAST CONSOL	015219
				CANTON WEST	STARK	CANTON CONSOL	015218
				CARBON HILL	HOCKING	GORE CONSOL	015224
				CARBON HILL	PERRY	GORE CONSOL	015224
				CARDINGTON EAST	MORROW	MORROW CONSOL	018257
				CARDINGTON SOUTH	MORROW	MORROW CONSOL	018257
				CAREY	WYANDOT	CAREY CONSOL	017501
				CARLISLE	CARLISLE	CARLISLE-OBERLIN CONSOL	018073
				CARROLLTON	CARROLL	CARROLLTON CONSOL	018075
				CARROLLTON NORTH	CARROLL	CARROLLTON CONSOL	018075
				CARTHAGE	ATHENS	FROST CONSOL	018043
				CARTHAGE	MEIGS	FROST CONSOL	018043
				CAVALLO	KNOX	MONROE-COSHOCTON CONSOL	015233
				CAYWOOD	WASHINGTON	NEWELL RUN CONSOL	018274
				CEBEE	LAWRENCE	IRONTON CONSOL	018181
				CEDAR GROVE	HOCKING	GORE CONSOL	015224
				CEDAR VALLEY	WAYNE	REEDSBURG CONSOL	015238
				CENTERVILLE	GUERNSEY	BYESVILLE CONSOL	018062
				CENTERVILLE SOUTH	HOLMES	BIG PRAIRIE CONSOL	018039
				CHALFANTS	PERRY	CLAYTON CONSOL	015221
				CHANEVILLE	MORGAN	BUCK RUN CONSOL	018054
				CHATHAM	CHATHAM	BARNESVILLE CONSOL	017497
				CHATHAM NORTH	MEDINA	CHATHAM CONSOL	017503
				CHESAPEAKE	MEDINA	CHATHAM CONSOL	017503
				CHESTERHILL	LAWRENCE	IRONTON CONSOL	018181
				CHIPPEWA LAKE	MORGAN	CHESIRE CONSOL	017504
				CLARK	MEDINA	LEROY CONSOL	018209
				CLARKSON	HOLMES	MONROE-COSHOCTON CONSOL	015233
				CLAY	COLUMBIANA	WELLSVILLE CONSOL	018395
				CLAYSVILLE	MUSKINGUM	CANTON CONSOL	015218
				CLAYTON	GUERNSEY	PHILO CONSOL	015236
				CLIFFYVILLE	PERRY	CLAYTON CONSOL	015221
				COALDALE	NOBLE	MIDDLE CREEK CONSOL	018245
				COLEMAN	MUSKINGUM	GRATIOT-NEWCASTLE CONSOL	018302
				COLLINS EAST	COLUMBIANA	COLEMAN CONSOL	018090
				COLUMBIA CENTER	HURON	COLLINS	154050
				CONNEAUT	LORAIN	STRONGSVILLE-LIVERPOOL CONSOL	015241
				CORNING	ASHTABULA	BUSHNELL-CONNEAUT CONSOL	015217
				CORNING	ATHENS	CORNING CONSOL	017505
				COSTONIA	PERRY	CORNING CONSOL	017505
				COTTAGE HILL	JEFFERSON	ISLAND CREEK CONSOL	018182
				COUTLER	MUSKINGUM	GRATIOT-NEWCASTLE CONSOL	018302
				COW RUN	RICHLAND	PERRYSVILLE CONSOL	015235
				COW RUN CONSOLIDATED	WASHINGTON	ARCHERS FORK CONSOL	018008
				CRAB RUN	WASHINGTON	NEWELL RUN CONSOL	018274
				CROSESVILLE	HOLMES	EDLAM CONSOL	017507
				CROUGHTON	LAKEVILLE	LAKEVILLE CONSOL	018200
				CROUGHTON	MONROE	CROUGHTON CONSOL	018098
				CREOLA	NOBLE	CREIGHTON CONSOL	018098
				CRESTON WEST	VINTON	CREOLA CONSOL	018099
				CRIDERSVILLE	WAYNE	LAFAYETTE-CANAAN CONSOL	015229
				CRIDERSVILLE	ALLEN	LIMA CONSOL	018214
				CROOKSVILLE	AUGLAIZE	LIMA CONSOL	018214
				CROSSENVILLE	PERRY	ROSEVILLE CONSOL	015239
				DALTON	FAIRFIELD	FAIRFIELD CONSOL	015224
				DANVILLE	PERRY	GORE CONSOL	015224
				DEAVERTOWN	WAYNE	CANTON CONSOL	015218
				DEAVERTOWN	KNOX	EDLAM CONSOL	017507
				DECATUR	MORGAN	MCCONNELSVILLE CONSOL	017520
				DENMARK	PERRY	MCCONNELSVILLE CONSOL	017520
					WASHINGTON	FAIRFIELD-WASHINGTON CONSOL	017508
					MORROW	MORROW CONSOL	018257
NORTH DAKOTA							
ANDERSON COULLEE	BILLINGS	ELKHORN RANCH NORTH	012163	BRUSH CREEK	PERRY	MCCONNELSVILLE CONSOL	017520
CAPA DEVONIAN	WILLIAMS	CAPA	118545	BUCK RUN	MORGAN	BUCK RUN CONSOL	018054
FARLAND	MCKENZIE	SANDROCKS	010625	BUCKEYE FORK	MUSKINGUM	CLAYTON CONSOL	015221
HEART SOUTH	STARK	SOUTH HEART	666715	BUCKEYE FORK	PERRY	CLAYTON CONSOL	015221
NELSON LAKE	DIVIDE	HAYLAND	008157	BUCKEYE LAKE	LICKING	HOMER CONSOL	015227
RIVAL SOUTH	BURKE	RIVAL	603589	BUCKEYE LAKE	PERRY	HOMER CONSOL	015227
ROCKY BRIDGE	BILLINGS	ROCKY RIDGE	609674	BUCKHORN	TUSCARAWAS	CANTON CONSOL	015218
SAWISH	MCKENZIE	ANTILPE	029397	BULAVILLE	GALLIA	CHESIRE CONSOL	017504
SCORIA	BILLINGS	FRYBURG	255239	BUSHNELL	ASHTABULA	BUSHNELL-CONNEAUT CONSOL	015217
TEDDY ROOSEVELT	BILLINGS	T R	010115	BUTLER	KNOX	PERRYSVILLE CONSOL	015235
WHITE TAIL	BILLINGS	WHITETAIL	765780	BUTLER	RICHLAND	PERRYSVILLE CONSOL	015235
				BYER	VINTON	HAMDEN CONSOL	018160
				BYESVILLE	GUERNSEY	BYESVILLE CONSOL	018062
				CADIZ	HARRISON	CADIZ CONSOL	018063
				CALAIS	MONROE	BARNESVILLE CONSOL	017497
				CALDWELL	NOBLE	CALDWELL CONSOL	018064
				CAMBRIDGE	GUERNSEY	PHILO CONSOL	015236
				CANAAN-MILTON	WAYNE	CANAAN-WAYNE CONSOL	018068
				CANAANVILLE	ATHENS	CHESIRE CONSOL	017504
				CANAAN-WAYNE	WAYNE	CANAAN-WAYNE CONSOL	018068
				CANAL FULTON	STARK	CANAL FULTON CONSOL	018069
				CANNELVILLE	MUSKINGUM	MCCONNELSVILLE CONSOL	017520
				CANNELVILLE WEST	MUSKINGUM	MCCONNELSVILLE CONSOL	017520
				CANTON	STARK	CANTON CONSOL	015218
				CANTON EAST	STARK	CANTON EAST CONSOL	015219
				CANTON WEST	STARK	CANTON CONSOL	015218
				CARBON HILL	HOCKING	GORE CONSOL	015224
				CARBON HILL	PERRY	GORE CONSOL	015224
				CARDINGTON EAST	MORROW	MORROW CONSOL	018257
				CARDINGTON SOUTH	MORROW	MORROW CONSOL	018257
				CAREY	WYANDOT	CAREY CONSOL	017501
				CARLISLE	CARLISLE	CARLISLE-OBERLIN CONSOL	018073
				CARROLLTON	CARROLL	CARROLLTON CONSOL	018075
				CARROLLTON NORTH	CARROLL	CARROLLTON CONSOL	018075
				CARTHAGE	ATHENS	FROST CONSOL	018043
				CARTHAGE	MEIGS	FROST CONSOL	018043
				CAVALLO	KNOX	MONROE-COSHOCTON CONSOL	015233
				CAYWOOD	WASHINGTON	NEWELL RUN CONSOL	018274
				CEBEE	LAWRENCE	IRONTON CONSOL	018181
				CEDAR GROVE	HOCKING	GORE CONSOL	015224
				CEDAR VALLEY	WAYNE	REEDSBURG CONSOL	015238
				CENTERVILLE	GUERNSEY	BYESVILLE CONSOL	018062
				CENTERVILLE SOUTH	HOLMES	BIG PRAIRIE CONSOL	018039
				CHALFANTS	PERRY	CLAYTON CONSOL	015221
				CHANEVILLE	MORGAN	BUCK RUN CONSOL	018054
				CHATHAM	CHATHAM	BARNESVILLE CONSOL	017497
				CHATHAM NORTH	MEDINA	CHATHAM CONSOL	017503
				CHESAPEAKE	MEDINA	CHATHAM CONSOL	017503
				CHESTERHILL	LAWRENCE	IRONTON CONSOL	018181
				CHIPPEWA LAKE	MORGAN	CHESIRE CONSOL	017504
				CLARK	MEDINA	LEROY CONSOL	018209
				CLARKSON	HOLMES	MONROE-COSHOCTON CONSOL	015233
				CLAY	COLUMBIANA	WELLSVILLE CONSOL	018395
				CLAYSVILLE	MUSKINGUM	CANTON CONSOL	015218
				CLAYTON	GUERNSEY	PHILO CONSOL	015236
				CLIFFYVILLE	PERRY	CLAYTON CONSOL	015221
				COALDALE	NOBLE	MIDDLE CREEK CONSOL	018245
				COLEMAN	MUSKINGUM	GRATIOT-NEWCASTLE CONSOL	018302
				COLLINS EAST	COLUMBIANA	COLEMAN CONSOL	018090
				COLUMBIA CENTER	HURON	COLLINS	154050
				CONNEAUT	LORAIN	STRONGSVILLE-LIVERPOOL CONSOL	015241
				CORNING	ASHTABULA	BUSHNELL-CONNEAUT CONSOL	015217
				CORNING	ATHENS	CORNING CONSOL	017505
				COSTONIA	PERRY	CORNING CONSOL	017505
				COTTAGE HILL	JEFFERSON	ISLAND CREEK CONSOL	018182
				COUTLER	MUSKINGUM	GRATIOT-NEWCASTLE CONSOL	018302
				COW RUN	RICHLAND	PERRYSVILLE CONSOL	015235
				COW RUN CONSOLIDATED	WASHINGTON	ARCHERS FORK CONSOL	018008
				CRAB RUN	WASHINGTON	NEWELL RUN CONSOL	018274
				CROSESVILLE	HOLMES	EDLAM CONSOL	017507
				CROUGHTON	LAKEVILLE	LAKEVILLE CONSOL	018200
				CROUGHTON	MONROE	CROUGHTON CONSOL	018098
				CREOLA	NOBLE	CREIGHTON CONSOL	018098
				CRESTON WEST	VINTON	CREOLA CONSOL	018099
				CRIDERSVILLE	WAYNE	LAFAYETTE-CANAAN CONSOL	015229
				CRIDERSVILLE	ALLEN	LIMA CONSOL	018214
				CROOKSVILLE	AUGLAIZE	LIMA CONSOL	018214
				CROSSENVILLE	PERRY	ROSEVILLE CONSOL	015239
				DALTON	FAIRFIELD	FAIRFIELD CONSOL	015224
				DANVILLE	PERRY	GORE CONSOL	015224

Table 6. Fields Not Officially Recognized by State Regulatory Agencies

Alias Field	County Name	Valid Field Name	Field Code	Alias Field	County Name	Valid Field Name	Field Code
DENMARK SOUTH	MORROW	MORROW CONSOL	018257	HENDERSHOT	WASHINGTON	NEWELL RUN CONSOL	018274
DENMARK WEST	MORROW	MORROW CONSOL	018257	HICKMAN	LICKING	MT. ZION CONSOL	017523
DEWENT	GUERNSEY	SHARON CONSOL	648033	HICKMAN	WASHINGTON	GERMANTOWN CONSOL	018252
DEVOL HARDY	WASHINGTON	NEWELL RUN CONSOL	018274	HOLMESVILLE	HOLMES	HARDY CONSOL	018163
DEXTER CITY	NOBLE	MACKSBURG CONSOL	017519	HOMER	LICKING	HOMER CONSOL	015227
DEXTER RUN	MEIGS	RUTLAND CONSOL	018332	HOMER NORTH	MEDINA	HOMER NORTH CONSOL	018176
DIXIE	PERRY	GORE CONSOL	015224	HOMEWORTH	COLUMBIANA	BEST CONSOL	018037
DOANVILLE	ATHENS	MILLFIELD CONSOL	015232	HOMEWORTH NORTH	COLUMBIANA	BEST CONSOL	018037
DOHERTY	MONROE	BARNESVILLE CONSOL	017497	HONESTY	NOBLE	LOWELL CONSOL	018226
DORCAS	MEIGS	LEBANON CONSOL	018205	HONEY RUN	KNOX	GRATIOT-NEWCASTLE CONSOL	018302
DORR RUN	HOCKING	DORR RUN CONSOL	018114	HOPEDALE	MORGAN	BUCK RUN CONSOL	018054
DOVER	TUSCARAWAS	CANTON CONSOL	015218	HOPEWELL	GUERNSEY	CANTON CONSOL	015218
DOVER CENTER	CUYAHOGA	PARK WEST CONSOL	018294	HORACE WEST	WAYNE	FUNK SOUTH CONSOL	018354
DRAKE	PERRY	CORNING CONSOL	017505	HOWARD	KNOX	HOMER CONSOL	015227
DRESDEN	MUSKINGUM	DRESDEN CONSOL	015222	HUNTINGTON	MEDINA	WELLINGTON, NORTH CONSOL	018394
DRY FORK	JEFFERSON	DRY FORK CONSOL	018117	INDIAN RUN	HOCKING	CORNING CONSOL	017505
DUCK CREEK	WASHINGTON	NEWELL RUN CONSOL	018274	INDIAN RUN	PERRY	CORNING CONSOL	017505
DUDLEY	NOBLE	MACKSBURG CONSOL	017519	IRISH RIDGE	LICKING	GRATIOT-NEWCASTLE CONSOL	018302
DUMONTVILLE	FAIRFIELD	THURSTON CONSOL	015243	IRONTON	LAWRENCE	IRONTON CONSOL	018181
DUNBAR	WASHINGTON	LAYMAN CONSOL	018204	IRVILLE	MUSKINGUM	DRESDEN CONSOL	015222
DUTCH RUN	COSHOCTON	MONROE-COSHOCTON CONSOL	015233	ISLAND CREEK	JEFFERSON	ISLAND CREEK CONSOL	018182
EDISON	MORROW	MORROW CONSOL	018257	JACKSON	MAHONING	JACKSON NORTH	353114
EDLAM	HOLMES	EDLAM CONSOL	017507	JACKSON NORTH	MAHONING	ELLSWORTH NORTH CONSOL	018276
EDLAM	KNOX	EDLAM CONSOL	017507	JACKSON NORTH	TRUMBULL	ELLSWORTH NORTH CONSOL	018276
EDLAM EAST	HOLMES	EDLAM CONSOL	017507	JACKSON RIDGE	MONROE	JACKSON RIDGE CONSOL	018184
EDLAM NORTH	KNOX	EDLAM CONSOL	017507	JACKSON-NOBLE	NOBLE	MACKSBURG CONSOL	017519
ELDA	ALLEN	LIMA CONSOL	018214	JEFFERSON	ASHTABULA	JEFFERSON CONSOL	018185
ELK LICK	CARROLL	KILGORE CONSOL	018190	JEFFERSON	WAYNE	JEFFERSON CONSOL	018185
ELK RUN	WASHINGTON	ARCHERS FORK CONSOL	018008	JEFFERSON-KNOX	KNOX	HOMER CONSOL	015227
ELK-NOBLE	NOBLE	MACKSBURG CONSOL	017519	JELLOWAY CREEK	KNOX	JELLOWAY CREEK CONSOL	015228
ELLSWORTH	MAHONING	ELLSWORTH SOUTH CONSOL	018253	JEROMEVILLE	ASHLAND	LAKE FORK CONSOL	017517
ELLSWORTH EAST	MAHONING	ELLSWORTH SOUTH CONSOL	018253	JERUSALEM	MONROE	MALAGA CONSOL	018231
ELLSWORTH NORTH	MAHONING	ELLSWORTH NORTH CONSOL	018276	JEWETT	HARRISON	JEWETT CONSOL	018186
ELLSWORTH SOUTH	MAHONING	ELLSWORTH SOUTH CONSOL	018253	JOETOWN	MORGAN	SHARON CONSOL	648033
ENOCH	NOBLE	MACKSBURG CONSOL	017519	JUNCTION CITY	PERRY	GORE CONSOL	015224
ENTERPRISE	HOCKING	GORE CONSOL	018204	KALUK	WAYNE	MORELAND-WOOSTER CONSOL	018233
ESTO	KNOX	GRATIOT-NEWCASTLE CONSOL	018302	KAYLOR RIDGE	HOLMES	EDLAM CONSOL	017507
EVERETT	SUMMIT	EVERETT CONSOL	018132	KEY	BELMONT	BECKETT CONSOL	018029
EWING	HOCKING	GORE CONSOL	015224	KILGORE	CARROLL	KILGORE CONSOL	018190
FAIRFIELD	COLUMBIANA	MIDDLETON	471970	KILBUCK	HOLMES	MONROE-COSHOCTON CONSOL	015233
FAIRVIEW CHURCH	MUSKINGUM	PHILO CONSOL	015236	KILMER	NOBLE	MACKSBURG CONSOL	017519
FALLSBURG	LICKING	GRATIOT-NEWCASTLE CONSOL	018302	KILVERT	ATHENS	KILVERT CONSOL	018192
FIFTEEN	WASHINGTON	GERMANTOWN CONSOL	018252	KNOX	GUERNSEY	PHILO CONSOL	015236
FINDLAY	HOCKING	FINDLAY CONSOL	018135	KNOX	KNOX	PHILO CONSOL	015236
FIVEMILE CREEK	HOCKING	GORE CONSOL	015224	KNOXVILLE	JEFFERSON	ISLAND CREEK CONSOL	018182
FLINT RIDGE	LICKING	GRATIOT-NEWCASTLE CONSOL	018302	KUHN	MONROE	BARNESVILLE CONSOL	017497
FLOODWOOD	ATHENS	MILLFIELD CONSOL	015232	LAFAYETTE	MEDINA	LAFAYETTE-CANAAN CONSOL	015229
FOREST GLEN	LICKING	GRATIOT-NEWCASTLE CONSOL	018302	LAGRANGE	LORAIN	WELLINGTON, NORTH CONSOL	018394
FORK EAST	WASHINGTON	MACKSBURG CONSOL	017519	LAGRANGE SOUTH	LORAIN	WELLINGTON, NORTH CONSOL	018394
FRANKLIN	WAYNE	MORELAND-WOOSTER CONSOL	015233	LAKE	MUSKINGUM	PHILO CONSOL	015236
FRAZIER	MUSKINGUM	ROSEVILLE CONSOL	015239	LAKE FORK CONS	ASHLAND	LAKE FORK CONSOL	017517
FREDERICKTOWN	KNOX	FREDERICKTOWN CONSOL	018141	LAKE SOUTH	ASHLAND	BONNET LAKE CONSOL	018043
FREEDOM NORTH	PORTAGE	FREEDOM, WEST CONSOL	018142	LAKE-ASHLAND	ASHLAND	BONNET LAKE CONSOL	018043
FREEDOM WEST	PORTAGE	FREEDOM, WEST CONSOL	018142	LAKEVILLE	WAYNE	LAKEVILLE CONSOL	018200
FREEPORT	SANDUSKY	FINDLAY CONSOL	018135	LANCASTER	FAIRFIELD	THURSTON CONSOL	015243
FRESNO	COSHOCTON	CANTON CONSOL	015218	LATTASBURG	WAYNE	REEDSBURG CONSOL	015238
FRIENDSVILLE	MEDINA	LAFAYETTE-CANAAN CONSOL	015229	LAUREL	HOCKING	SUGARGROVE CONSOL	015242
FRITZ	MUSKINGUM	PHILO CONSOL	015236	LAWRENCE	WASHINGTON	HOGHAM CONSOL	018174
FROST	ATHENS	FROST CONSOL	018043	LAVLAND	HOLMES	MONROE-COSHOCTON CONSOL	015233
FROST	WASHINGTON	FROST CONSOL	018043	LAYMAN	WASHINGTON	LAYMAN CONSOL	018204
FULTONHAM	MUSKINGUM	CLAYTON CONSOL	015221	LEBANON	MEIGS	LEBANON CONSOL	018205
FULTONHAM	PERRY	CLAYTON CONSOL	015221	LEETONIA	COLUMBIANA	LEETONIA CONSOL	018207
FUNK	WAYNE	SPRENG CONSOL	018357	LEITH RUN	WASHINGTON	NEW MATAMORAS CONSOL	018271
FUNK SOUTH	WAYNE	FUNK SOUTH CONSOL	018354	LENOX	ASHTABULA	GIDDINGS CONSOL	018147
GAMBIER	KNOX	HOMER CONSOL	015227	LEROY	MEDINA	LEROY CONSOL	018209
GARDEIN	ATHENS	GUYSVILLE CONSOL	018159	LEWISTON EAST	MAHONING	LEWISTON EAST CONSOL	018126
GENEVA	ASHTABULA	GENEVA-SAYBROOK	015223	LEWISVILLE	MONROE	BARNESVILLE CONSOL	017497
GEORGETOWN NORTH	COLUMBIANA	HOMEWORTH CONSOL	018177	LIBERTY NORTH	KNOX	LIBERTY NORTH CONSOL	018211
GERMANTOWN	NOBLE	GERMANTOWN CONSOL	018252	LIBERTY-LICKING	LICKING	HOMER CONSOL	015227
GETAWAY	LAWRENCE	IRONTON CONSOL	018181	LIMA	ALLEN	LIMA CONSOL	018214
GIBSONBURG	SANDUSKY	FINDLAY CONSOL	018135	LINDENTREE	CARROLL	CANTON EAST CONSOL	015219
GIDDINGS	ASHTABULA	GIDDINGS CONSOL	018147	LINDENTREE EAST	CARROLL	CANTON EAST CONSOL	015219
GILEAD	MORROW	MT GILEAD	490797	LINSEY	SANDUSKY	FINDLAY CONSOL	018135
GILEAD SOUTH	MORROW	MT GILEAD SOUTH	490859	LINTON	GUERNSEY	CANTON CONSOL	015218
GILMORE	TUSCARAWAS	CANTON CONSOL	015218	LISBON	COLUMBIANA	LISBON CONSOL	018217
GLASS	MONROE	NEW MATAMORAS CONSOL	018302	LITCHFIELD EAST	WASHINGTON	CHATHAM CONSOL	017503
GLENFORD	PERRY	GRATIOT-NEWCASTLE CONSOL	018302	LITTLE JELLOWAY CREEK	KNOX	HOMER CONSOL	015227
GLOUSTER	ATHENS	MILLFIELD CONSOL	015232	LITTLE SCHENCK CREEK	KNOX	JELLOWAY CREEK CONSOL	015228
GOOSE RUN	WASHINGTON	NEWELL RUN CONSOL	018274	LIVERPOOL	MEDINA	STRONGSVILLE-LIVERPOOL CONSOL	015241
GORE	HOCKING	GORE CONSOL	015224	LODI	MEDINA	LAFAYETTE-CANAAN CONSOL	015229
GORE	PERRY	GORE CONSOL	015224	LOGAN	HOCKING	GORE CONSOL	015224
GOSHEN	TUSCARAWAS	CANTON CONSOL	015218	LOGAN NORTH	HOCKING	GORE CONSOL	015224
GOULD	JEFFERSON	GOULD CONSOL	018050	LONGSTRETH	HOCKING	DORR RUN CONSOL	018114
GRAFFAM	LORAIN	WELLINGTON, NORTH CONSOL	018394	LOUDONVILLE	HOLMES	PERRYSVILLE CONSOL	015235
GRAHAM	COSHOCTON	DRESDEN CONSOL	015222	LOWELL	WASHINGTON	LOWELL CONSOL	018226
GRAHAM	MUSKINGUM	DRESDEN CONSOL	015222	LOWER NEWPORT	WASHINGTON	BELLS RUN CONSOL	018031
GRANDVIEW	WASHINGTON	NEW MATAMORAS CONSOL	018271	LOWER SALEM	WASHINGTON	MACKSBURG CONSOL	017519
GRANGER	MEDINA	GRANGER CONSOL	018152	MACKSBURG	NOBLE	LOWELL CONSOL	018226
GRANGER	SUMMIT	GRANGER CONSOL	018152	MACKSBURG	WASHINGTON	LOWELL CONSOL	018226
GRANVILLE	LICKING	HOMER CONSOL	015227	MADISON	LAKE	MADISON-LAKE	005630
GRANVILLE SOUTH	LICKING	HOMER CONSOL	015227	MADISONBURG	WAYNE	MADISONBURG CONSOL	018229
GRATIOT	LICKING	GRATIOT-NEWCASTLE CONSOL	018302	MADISON-LAKE	LAKE	HARPERSFIELD CONSOL	015226
GRATIOT SOUTH	MUSKINGUM	GRATIOT-NEWCASTLE CONSOL	018302	MALAGA	BELMONT	CREIGHTON CONSOL	018098
GRAVELBANK	WASHINGTON	CHESTER-HILL CONSOL	018080	MALAGA	MONROE	CREIGHTON CONSOL	018098
GRAYSVILLE	MONROE	GRAYSVILLE CONSOL	017509	MALLET CREEK	MEDINA	MALLET CREEK-CHATHAM CONSOL	018232
GREENFORD	MAHONING	NEW ALBANY CONSOL	018270	MALVERN	CARROLL	CANTON EAST CONSOL	015219
GREENLAND	HOCKING	GORE CONSOL	015224	MALVERN	STARK	CANTON EAST CONSOL	015219
GRIFFIN	MUSKINGUM	PHILO CONSOL	015236	MANTUA SOUTH	PORTAGE	FREEDOM, WEST CONSOL	018142
GROUNDHOG CREEK	MEIGS	LEBANON CONSOL	018205	MARENGO	MORROW	MORROW CONSOL	018257
GUILFORD	COLUMBIANA	COLEMAN CONSOL	018090	MARENGO CENTRAL	MORROW	MORROW CONSOL	018257
GULFORD SOUTH	COLUMBIANA	LISBON CONSOL	018217	MARENGO EAST	MORROW	MORROW CONSOL	018257
GUYSVILLE	ATHENS	GUYSVILLE CONSOL	018159	MARBORO	STARK	CANTON EAST CONSOL	015219
HACKNEY	MORGAN	SHARON CONSOL	648033	MARLBORO SOUTH	STARK	CANTON EAST CONSOL	015219
HAMDEN	VINTON	HAMDEN CONSOL	018160	MARTINSBURG SOUTH	LICKING	HOMER CONSOL	015227
HANOVER	ASHLAND	PERRYSVILLE CONSOL	015235	MASSILLON	STARK	CANTON CONSOL	015218
HARDY	HOLMES	HARDY CONSOL	018163	MASTERTON	MONROE	GERMANTOWN CONSOL	018252
HARDY	WAYNE	HARDY CONSOL	018163	MAXWELL	HARRISON	CADIZ CONSOL	018063
HARPERSFIELD	ASHTABULA	HARPERSFIELD CONSOL	015226	MCCONNELLSVILLE	MORGAN	MCCONNELLSVILLE CONSOL	017520
HARTSBOURNE	KNOX	GRATIOT-NEWCASTLE CONSOL	018302	MCDONALDSVILLE	STARK	CANAAL FULTON CONSOL	018069
HARRISONVILLE	MEIGS	CHESHIRE CONSOL	017504	MCGLADE	MUSKINGUM	DRESDEN CONSOL	015222
HARRISVILLE	JEFFERSON	HARRISVILLE CONSOL	018168	MCINTYRE CREEK	JEFFERSON	GOULD CONSOL	018150
HASTINGS	RICHLAND	PERRYSVILLE CONSOL	015235	MCKEAN	LICKING	HOMER CONSOL	015227
HAYESVILLE	ASHLAND	PERRYSVILLE CONSOL	015235	MCLEISH	ATHENS	CORNING CONSOL	017505
HAYNES	HOCKING	SUGARGROVE CONSOL	015242	MECHANICSBURG	MONROE	SISTERSVILLE CONSOL	018346
HEBRON	LICKING	HOMER CONSOL	015227	MEDINA	MEDINA	MEDINA CONSOL	018243
HEMLOCK	PERRY	GORE CONSOL	015224	MEISERS RUN	WAYNE	MISERS RUN	005894
HEMLOCK GROVE	MEIGS	CHESHIRE CONSOL	017504	MENDON	MERCER	LIMA CONSOL	018214

Table 6. Fields Not Officially Recognized by State Regulatory Agencies

Alias Field	County Name	Valid Field Name	Field Code	Alias Field	County Name	Valid Field Name	Field Code
MIDDLE CREEK	NOBLE	MIDDLE CREEK CONSOL	018245	POCKET	STARK	CANTON CONSOL	015218
MIDDLEPORT	MEIGS	CHESIRE CONSOL	017504	POE	MEDINA	POE CONSOL	018308
MIDDLETON	COLUMBIANA	SIGNAL CONSOL	018345	POE WEST	MEDINA	LEROY CONSOL	018209
MIFLIN	ASHLAND	PERRYSVILLE CONSOL	015235	POMEROY	MEIGS	CHESIRE CONSOL	017504
MILE RUN	WASHINGTON	CHESTERHILL CONSOL	018080	POMEROY NORTH	MEIGS	CHESIRE CONSOL	017504
MILL CREEK	COSHOCTON	MONROE-COSHOCTON CONSOL	015233	POOCHVILLE	NOBLE	SHARON CONSOL	648033
MILLBROOK SOUTH	WAYNE	STRINGTOWN CONSOL	018371	PORT HOMER	JEFFERSON	ISLAND CREEK CONSOL	018182
MILLERSPORT	FAIRFIELD	HOMER CONSOL	015227	PORTERSVILLE	PERRY	MCCONNELLSVILLE CONSOL	017520
MILLERSPORT	PERRY	HOMER CONSOL	015227	POVERTY RUN	MUSKINGUM	GRATIOT-NEWCASTLE CONSOL	018302
MILLFIELD	ATHENS	MILLFIELD CONSOL	015232	PROCTORVILLE	LAWRENCE	IRONTON CONSOL	018181
MILLWOOD	KNOX	GRATIOT-NEWCASTLE CONSOL	018302	PROSPECT	MUSKINGUM	DRESDEN CONSOL	015222
MILTON	MAHONING	CANAAN-WAYNE CONSOL	018068	QUAKER CITY	GUERNSEY	BARNESVILLE CONSOL	017497
MILTONSBURG	MONROE	BARNESVILLE CONSOL	017497	RACCOON CREEK	VINTON	NEW PLYMOUTH CONSOL	017789
MISERS RUN	HOLMES	CANTON CONSOL	015218	RAINBOW CREEK	WASHINGTON	MACKSBURG CONSOL	017519
MISERS RUN	WAYNE	CANTON CONSOL	015218	RAVENNA	PORTAGE	RAVENNA-BEST CONSOL	018317
MITCHELL	WASHINGTON	NEWELL RUN CONSOL	018274	RAVENNA	STARK	RAVENNA-BEST CONSOL	018317
MOHICAN	ASHLAND	REEDSBURG CONSOL	015238	RAY	VINTON	RAY CONSOL	018318
MOHICANVILLE	ASHLAND	LAKE FORK CONSOL	017517	READING CREEK	ASHLAND	REDHAW CONSOL	018319
MONROE	HOLMES	MONROE-COSHOCTON CONSOL	015233	READING SOUTH	PERRY	GORE CONSOL	015224
MONROE-COSHOCTON	COSHOCTON	MONROE-COSHOCTON CONSOL	015233	REDHAW	ASHLAND	REDHAW CONSOL	018319
MONROE-HOLMES	HOLMES	MONROE-COSHOCTON CONSOL	015233	REDHAW NORTH	ASHLAND	REDHAW CONSOL	018319
MOORES JUNCTION	WASHINGTON	EDLAM CONSOL	017507	REEDSBURG	WAYNE	REEDSBURG CONSOL	015238
MOOSE RIDGE	MONROE	CHESTERHILL CONSOL	018080	REFORM	LICKING	GRATIOT-NEWCASTLE CONSOL	018302
MORAVILLE	HARRISON	JACKSON RIDGE CONSOL	018184	REMSEN CORNERS	MEDINA	GRANGER CONSOL	018152
MORELAND	WAYNE	ADAMS CONSOL	018001	RENDVILLE	PERRY	CORNING CONSOL	017505
MORRIS CENTER	KNOX	MORELAND-WOOSTER CONSOL	015233	RICHLAND-HOLMES	HOLMES	MONROE-COSHOCTON CONSOL	015233
MORRISTOWN	BELMONT	HOMER CONSOL	015227	RIDGEVILLE	LORAIN	AVON CONSOL	018015
MORRISTOWN WEST	BELMONT	BELMONT CONSOL	018032	RINARD MILLS	MONROE	HOHMAN CONSOL	018174
MOULTRIE	COLUMBIANA	MORRISTOWN CONSOL	018256	RINE CORNERS	COSHOCTON	GRATIOT-NEWCASTLE CONSOL	018302
MOUNT PERRY	PERRY	HOMEWORTH CONSOL	018177	RINGGOLD	MORGAN	MCCONNELLSVILLE CONSOL	017520
MOXAHALA	PERRY	MT PERRY	009876	RINGGOLD EAST	MORGAN	MCCONNELLSVILLE CONSOL	017520
MOXAHALA NORTH	PERRY	GORE CONSOL	015224	RIPLEY	HOLMES	BIG PRAIRIE CONSOL	018039
MT BETHEL	TUSCARAWAS	TRIADELPHIA CONSOL	015244	RISLEY	MEDINA	CHATHAM CONSOL	017503
MT HOPE	HOLMES	CANTON CONSOL	015218	ROBERTS	MUSKINGUM	ROSEVILLE CONSOL	015239
MT PERRY	MUSKINGUM	CANTON CONSOL	015218	ROBERTSVILLE NORTH	STARK	CANTON EAST CONSOL	015219
MT PLEASANT	HOCKING	GRATIOT-NEWCASTLE CONSOL	015225	ROSCOE	COSHOCTON	MONROE-COSHOCTON CONSOL	015233
MT VERNON	KNOX	GRATIOT-NEWCASTLE CONSOL	015225	ROSE	CARROLL	LINDENTREE	005858
MT ZION	KNOX	UNION FURNACE CONSOL	015245	ROSE FARM	PERRY	ROSEVILLE CONSOL	015239
MUTTON RUN	MONROE	HOMER CONSOL	015227	ROSE HILL	MORGAN	CHESTERHILL CONSOL	018080
NANKIN	ASHLAND	GRATIOT-NEWCASTLE CONSOL	015225	ROSEVILLE	MUSKINGUM	ROSEVILLE CONSOL	015239
NASHPORT	MUSKINGUM	BENWOOD CONSOL	018034	ROSWELL NORTH	TUSCARAWAS	CANTON CONSOL	015218
NASHVILLE	HOLMES	ORANGE CONSOL	018288	ROYAL	VINTON	SHARON CONSOL	648033
NAVAREE	STARK	GRATIOT-NEWCASTLE CONSOL	018302	RUCKLAND	VINTON	CREOLA CONSOL	018099
NELSONVILLE	ATHENS	JELLOWAY CREEK CONSOL	015228	RURALLDALE	ALLEN	LIMA CONSOL	018214
NEW ALBANY	MAHONING	CANTON CONSOL	015218	RUSHVILLE	MUSKINGUM	SHARON CONSOL	648033
NEW ALEXANDRIA	JEFFERSON	GORE CONSOL	015224	RUSHVILLE	FAIRFIELD	GORE CONSOL	015224
NEW BEDFORD NE	HOLMES	NEW ALBANY CONSOL	018270	RUSHVILLE NORTH	FAIRFIELD	GORE CONSOL	015224
NEW BERLIN	STARK	GOULD CONSOL	018150	RUTLAND	FAIRFIELD	CLAYTON CONSOL	015221
NEW BUFFALO	MAHONING	BALTIC	005009	RUTLAND	GALLIA	CHESIRE CONSOL	017504
NEW CUMBERLAND	TUSCARAWAS	CANTON CONSOL	015218	SALEM	MEIGS	CHESIRE CONSOL	017504
NEW GUILFORD	PERRY	LEWISTON EAST CONSOL	018126	SALEM NORTH	PERRY	GORE CONSOL	015224
NEW LEXINGTON	PERRY	CANTON CONSOL	015218	SALEM WEST	GUERNSEY	CANTON CONSOL	015218
NEW MATAMORAS	WASHINGTON	GRATIOT-NEWCASTLE CONSOL	015224	SALISBURY	WAYNE	CALDWAYNE CONSOL	018068
NEW PITTSBURG	WAYNE	GORE CONSOL	015224	SALITILLA	MEIGS	CHESIRE CONSOL	017504
NEW PLYMOUTH	VINTON	NEW MATAMORAS CONSOL	018271	SAND HILL	PERRY	CLAYTON CONSOL	015221
NEW RUMLEY	HARRISON	REEDSBURG CONSOL	015238	SAND RILL	WASHINGTON	NEWELL RUN CONSOL	018274
NEW STRATSVILLE	HOCKING	NEW PLYMOUTH CONSOL	017789	SAND RUN	HOLMES	MONROE-COSHOCTON CONSOL	015233
NEW STRATSVILLE	PERRY	SCIO CONSOL	017807	SANDYVILLE	TUSCARAWAS	CANTON CONSOL	015218
NEWARK	LICKING	GORE CONSOL	015224	SANTOY	MORGAN	MCCONNELLSVILLE CONSOL	017520
NEWARK SOUTH	LICKING	GORE CONSOL	015224	SAPPS RUN	KNOX	HOMER CONSOL	015227
NEWCASTLE	COSHOCTON	HOMER CONSOL	015228	SARASVILLE	NOBLE	SHARON CONSOL	648033
NEWELL RUN	WASHINGTON	GRATIOT-NEWCASTLE CONSOL	018302	SAYBROOK	ASHTABULA	GENEVA-SAYBROOK	015223
NEWVILLE	RICHLAND	GRATIOT-NEWCASTLE CONSOL	018302	SCIO	HARRISON	SCIO CONSOL	017807
NIMISHILLEN	STARK	ARCHERS FORK CONSOL	018008	SCOTT RUN	CARROLL	SCIO CONSOL	017807
NOTTINGHAM	HARRISON	PERRYSVILLE CONSOL	015235	SCOTT RUN	HARRISON	SCIO CONSOL	017807
OAK GROVE	HOCKING	CANTON EAST CONSOL	015219	SELDOM SEEN	VINTON	BOLINS MILLS CONSOL	018042
OAKFIELD SOUTH	PERRY	HATTONIA	005237	SENECA	BELMONT	BARNESVILLE CONSOL	017497
OAKFIELD-SAYRE	PERRY	CREOLA CONSOL	018099	SENECA	MONROE	BARNESVILLE CONSOL	017497
OAKLAND	MUSKINGUM	GORE CONSOL	015224	SENECAVILLE	GUERNSEY	BARNESVILLE CONSOL	017497
OAKTHORPE	FAIRFIELD	MCCONNELLSVILLE CONSOL	017520	SENECAVILLE EAST	NOBLE	BARNESVILLE CONSOL	017497
OBERLIN	LORAIN	PHILO CONSOL	015236	SENECAVILLE EAST	GUERNSEY	SENECAVILLE CONSOL	018340
OCONNORVILLE	PERRY	CLAYTON CONSOL	015221	SENECAVILLE EAST	NOBLE	SENECAVILLE CONSOL	018340
O'CONNORSVILLE	PERRY	CARLISLE-OBERLIN CONSOL	018073	SENECAVILLE NORTH	GUERNSEY	SHARON CONSOL	648033
OLIVE GREEN	MORGAN	O'CONNORSVILLE CONSOL	006074	SEVILLE	MEDINA	CANAAN-WAYNE CONSOL	018068
OLIVE GREEN	MORGAN	GORE CONSOL	015224	SHADE	ATHENS	CHESIRE CONSOL	017504
OLIVE-MEIGS	ATHENS	MACKSBURG CONSOL	017519	SHARON	NOBLE	SHARON CONSOL	648033
OLIVE-MEIGS	MEIGS	MACKSBURG CONSOL	017519	SHARON CENTER	MEDINA	POE CONSOL	018308
OPPERMAN	GUERNSEY	SUTTON CONSOL	018374	SHARPSBURG	ATHENS	CHESIRE CONSOL	017504
ORANGE	ASHLAND	BYESVILLE CONSOL	018062	SHEARER	COSHOCTON	MONROE-COSHOCTON CONSOL	015233
ORANGE EAST	ASHLAND	ORANGE CONSOL	018288	SHEETS RUN	WASHINGTON	ARCHERS FORK CONSOL	018008
ORANGE-POLK	ASHLAND	ORANGE CONSOL	018288	SIGAFOOS RUN	HOLMES	JELLOWAY CREEK CONSOL	015228
OSAGE	JEFFERSON	ORANGE CONSOL	018288	SIGNAL	COLUMBIANA	SIGNAL CONSOL	018345
OTSEGO	MUSKINGUM	ISLAND CREEK CONSOL	018182	SIPPO CREEK	STARK	CANTON CONSOL	015218
OXFORD	GUERNSEY	PHILO CONSOL	015236	SISTERSVILLE	MONROE	SISTERSVILLE CONSOL	018346
OXFORD	TUSCARAWAS	BARNESVILLE CONSOL	017497	SISTERSVILLE	WASHINGTON	SISTERSVILLE CONSOL	018346
OZARK	MONROE	BARNESVILLE CONSOL	017497	SIXMILE	VINTON	CREOLA CONSOL	018099
PAINT	HOLMES	WOODSFIELD CONSOL	018407	SLATER RUN	BELMONT	BELMONT CONSOL	018032
PAINT	TUSCARAWAS	CANTON CONSOL	015218	SLIGO	RICHLAND	PERRYSVILLE CONSOL	015235
PALMYRA	PORTAGE	CANTON CONSOL	015218	SMITHVILLE	GUERNSEY	SLIGO CONSOL	018348
PARK SOUTH	CUYAHOGA	PARIS	039833	SMYRNA	WAYNE	MADISONBURG CONSOL	018229
PARK WEST	CUYAHOGA	SAGAMORE HILLS	006386	SNYDER	GUERNSEY	CANTON CONSOL	015218
PAW PAW CREEK	FAIRFIELD	PARK WEST CONSOL	018294	SODOM	MAHONING	JEWETT CONSOL	018186
PAWPAW	WASHINGTON	HOMER CONSOL	015227	SOMERSET	MUSKINGUM	DRESDEN CONSOL	015222
PENFIELD	LORAIN	MACKSBURG CONSOL	017519	SOMERSET SOUTH	PERRY	SOMERSET CONSOL	018352
PENFIELD EAST	MEDINA	WELLINGTON, NORTH CONSOL	018394	SONORA	MUSKINGUM	CLAYTON CONSOL	015221
PENNSVILLE	MORGAN	WELLINGTON, NORTH CONSOL	018394	SPARTA EAST	STARK	PHILO CONSOL	015236
PERRY SOUTH	LICKING	CHESIRE CONSOL	017504	SPELLACY	HOLMES	JELLOWAY CREEK CONSOL	015228
PERRY-MUSKINGUM	MUSKINGUM	GRATIOT-NEWCASTLE CONSOL	018302	SPENCER	MEDINA	HOMER NORTH CONSOL	018176
PERRY-STARK	STARK	PHILO CONSOL	015236	SPENCER NORTH	MEDINA	WELLINGTON, NORTH CONSOL	018394
PERRYVILLE	ASHLAND	CANTON CONSOL	015218	SPENCERVILLE	ALLEN	LIMA CONSOL	018214
PERRYVILLE WEST	ASHLAND	PERRYVILLE CONSOL	015235	SPRINGVILLE	KNOX	HOMER CONSOL	015227
PERRYVILLE WEST	RICHLAND	PERRYVILLE CONSOL	015235	SPRENG	ASHLAND	SPRENG CONSOL	018357
PERRYTON	MUSKINGUM	PERRYVILLE CONSOL	015235	STAFFORD	MONROE	STAFFORD CONSOL	018366
PERRYTON SOUTH	LICKING	PERRYVILLE CONSOL	015235	STANLEYVILLE	WASHINGTON	NEWELL RUN CONSOL	018274
PIERSON	PERRY	GRATIOT-NEWCASTLE CONSOL	018302	STEWART	ATHENS	KILVERT CONSOL	018192
PHILO	MUSKINGUM	GRATIOT-NEWCASTLE CONSOL	018302	STONE CREEK	TUSCARAWAS	CANTON CONSOL	015218
PIKE-COSHOCTON	COSHOCTON	PHILO CONSOL	015236	STONE CREEK NORTH	TUSCARAWAS	STONE CREEK CONSOL	018369
PIKE-COSHOCTON	MUSKINGUM	GRATIOT-NEWCASTLE CONSOL	018302	STRONY POINT	MUSKINGUM	PHILO CONSOL	015236
PIKE-STAR	STARK	GRATIOT-NEWCASTLE CONSOL	018302	STRASBURG	TUSCARAWAS	CANTON CONSOL	015218
PIPESVILLE	KNOX	GRATIOT-NEWCASTLE CONSOL	015218	STRASBURG WEST	TUSCARAWAS	CANTON CONSOL	015218
PITTSFIELD	LORAIN	CANTON CONSOL	015218	STRINGTOWN	MUSKINGUM	PHILO CONSOL	015236
PLEASANTVILLE	FAIRFIELD	GRATIOT-NEWCASTLE CONSOL	018302	STRINGTOWN	WAYNE	PHILO CONSOL	015236
PLUM CREEK	LORAIN	CARLISLE-OBERLIN CONSOL	018073	STRONGSVILLE	CUYAHOGA	STRONGSVILLE-LIVERPOOL CONSOL	015241
PLUM CREEK	HARRISON	THURSTON CONSOL	015243	SUGAR CREEK	TUSCARAWAS	CANTON CONSOL	015218
		STRONGSVILLE-LIVERPOOL CONSOL	015241	SUGARGROVE	FAIRFIELD	SUGARGROVE CONSOL	015242
		BOWERSTON CONSOL	018045	SUGARGROVE	HOCKING	SUGARGROVE CONSOL	015242

Table 6. Fields Not Officially Recognized by State Regulatory Agencies

Alias Field	County Name	Valid Field Name	Field Code	Alias Field	County Name	Valid Field Name	Field Code
SUGARTREE	GUERNSEY	CANTON CONSOL	015218	ALTONA SW	BLAINE	WATONGA-CHICKASHA TREND	268526
SUMMERFIELD	NOBLE	BARNESVILLE CONSOL	017497	ALTONA SW	CANADIAN	WATONGA-CHICKASHA TREND	268526
SUNDALE	GUERNSEY	PHILO CONSOL	015236	ALVA	WOODS	CHEROKEE WEST	135976
SUNDALE	MUSKINGUM	PHILO CONSOL	015236	AMABEL	PAYNE	MARCH	446262
SUTTON	MEIGS	RUTLAND CONSOL	018332	AMBER EAST	GRADY	AMBER NE	015416
SUTTON TOWNSHIP	MEIGS	SUTTON	691364	AMES NE	MAJOR	SOONER TREND	665959
SYCAMORE VALLEY	MONROE	HARRIETSVILLE CONSOL	018167	AMES NW	MAJOR	RINGWOOD	602225
SYKES	NOBLE	SHARON CONSOL	648033	AMES SE	MAJOR	RINGWOOD	602225
TAGER VALLEY	COSHOCTON	MONROE-COSHOCTON CONSOL	015233	AMES WEST	MAJOR	RINGWOOD	602225
TEMPERANCEVILLE	NOBLE	BARNESVILLE CONSOL	017497	ANADARKO	CADDO	EAKLY-WEATHERFORD TREND	010255
THOMPSON RUN	MUSKINGUM	CLAYTON CONSOL	015221	ANTELOPE NE	NOBLE	ANTELOPE NW	020283
THORN	PERRY	GRATIOT-NEWCASTLE CONSOL	018302	ANTIOCH DISTRICT SOUTH	GARVIN	ANTIOCH SOUTH	021089
THORNVILLE	PERRY	HOMER CONSOL	015227	ANTIOCH EAST	GARVIN	ANTIOCH DISTRICT EAST	020872
THURSTON	FAIRFIELD	HOMER CONSOL	015227	ANTIOCH SE	GARVIN	ANTIOCH DISTRICT EAST	020872
TILTON	LICKING	GRATIOT-NEWCASTLE CONSOL	018302	ANTIOCH SW	GARVIN	GOLDEN TREND	278587
TIMBER RUN	MUSKINGUM	DRESDEN CONSOL	015222	ARA	STEPHENS	SHO-VEL-TUM	653117
TIPPECANOE SW	HARRISON	CANTON CONSOL	015218	ARA NORTH	STEPHENS	SHO-VEL-TUM	653117
TIVERTON CENTER	COSHOCTON	MONROE-COSHOCTON CONSOL	015233	ARA NW	STEPHENS	SHO-VEL-TUM	653117
TOBOSCO	LICKING	GRATIOT-NEWCASTLE CONSOL	015225	ARAPAHO NW	CUSTER	ARAPAHO	022975
TORONTO	JEFFERSON	ISLAND CREEK CONSOL	018182	ARBUCKLE	MARSHALL	ISOM SPRINGS	225863
TRACY	TUSCARAWAS	CANTON CONSOL	015218	ARCADIA NE	OKLAHOMA	COON CREEK	159475
TRIADDELPHIA	MORGAN	MCCONNELLSVILLE CONSOL	017520	ARMOUR WEBB	GRANT	WEBB	753953
TRUMBULL	ASHTABULA	HARTSGROVE WEST	005719	ARNETT NORTH	ELLIS	SHATTLUCK	648467
TUNNEL HILL	COSHOCTON	DRESDEN CONSOL	015222	ARNETT SCHOOL EAST	LINCOLN	WELLSTON WEST	673663
TURKEY RIDGE	KNOX	EDLAM CONSOL	017507	ARNO	CREEK	IRON POST	348626
TURNER	VINTON	SUGARGROVE CONSOL	015242	ARNO SE	CREEK	IRON POST	348626
TYMOCHEE	WYANDOT	CAREY CONSOL	017501	ARNO WEST	CREEK	IRON POST	348626
UNION FURNACE	ATHENS	UNION FURNACE CONSOL	015245	ARNO WEST	OKFUSKEE	IRON POST	348626
UNION FURNACE	HOCKING	UNION FURNACE CONSOL	015245	ARPELAR SE	PITTSBURG	PINE HOLLOW SOUTH	556791
UNION FURNACE CONSOLID	ATHENS	GORE CONSOL	015224	ATLANTIC EAST	OSAGE	ATLANTIC	029599
UNION FURNACE CONSOLID	HOCKING	GORE CONSOL	015224	ATWOOD NE	HUGHES	ATWOOD NORTH	030095
UNION-KNOX	KNOX	MONROE-COSHOCTON CONSOL	015233	ATWOOD SOUTH	HUGHES	GERTY NW	270665
UNIONVILLE	HARRISON	CADIZ CONSOL	018063	AUTWINE NE	KAY	GARRETT NW	266425
UTICA	LICKING	HOMER CONSOL	015227	AUTWINE SOUTH	KAY	TONKAWA	712882
VALLEY RUN	LICKING	GRATIOT-NEWCASTLE CONSOL	018302	AVARD	WOODS	AVARD NW	031490
VAN WERT	LIMA	LIMA CONSOL	018214	AVARD NORTH	WOODS	AVARD NW	031490
VANATTA	LICKING	MT. ZION CONSOL	017523	AVARD SW	WOODS	WAYNOKA NE	753123
VENEDOCIA	VAN WERT	LIMA CONSOL	018214	AVARD WEST	WOODS	AVARD NW	031490
VERMILLION	ERIE	PERRYVILLE CONSOL	015235	AVERY SOUTH	LINCOLN	SKELLYVILLE (NEW)	659263
WAGSTAFF	LICKING	MT. ZION CONSOL	017523	AVOCA	POTTAWATOMIE	ST LOUIS	674097
WALHONDING	COSHOCTON	MONROE-COSHOCTON CONSOL	015233	AYLESWORTH NORTH	MARSHALL	AYLESWORTH	032552
WALNUT	FAIRFIELD	HOMER CONSOL	015227	AYLESWORTH NW	MARSHALL	AYLESWORTH	032552
WALSLEY	PERRY	GRATIOT-NEWCASTLE CONSOL	018302	AYLESWORTH SE	BRYAN	AYLESWORTH DISTRICT SE	032583
WARNER	WASHINGTON	LOWELL CONSOL	018226	AZTEC	OKFUSKEE	HENRYETTA DISTRICT	317046
WASHINGTONVILLE	COLUMBIANA	LEETONIA CONSOL	018207	AZTEC	OKMULGEE	HENRYETTA DISTRICT	317046
WATERFORD SE	WASHINGTON	SHARON CONSOL	648033	BACKIUS	OSAGE	DOMES-POND CREEK	062028
WATERLOO	GALLIA	AID CONSOL	015215	BAIRD	COTTON	WALTERS DISTRICT	747388
WAYNESBURG	CARROLL	CANTON EAST CONSOL	015219	BAIRD	STEPHENS	WALTERS DISTRICT	747388
WAYNESBURG	STARK	CANTON EAST CONSOL	015219	BAKER	LINCOLN	SKELLYVILLE (NEW)	659263
WELCOME	HOLMES	HARDY CONSOL	018163	BAKER SW	LINCOLN	SKELLYVILLE (NEW)	659263
WELLINGTON EAST	LORAIN	WELLINGTON, NORTH CONSOL	018394	BALCO	BEAVER	BALCO SOUTH	036467
WELLINGTON NORTH	LORAIN	WELLINGTON, NORTH CONSOL	018394	BALCO EAST	BALCO SOUTH	BALCO SOUTH	222019
WELLSVILLE	COLUMBIANA	WELLSVILLE CONSOL	018395	BALCO SE	BEAVER	BALCO SOUTH	222019
WHEELING	BELMONT	HARRISVILLE CONSOL	018168	BALTIMORE NORTH	OKFUSKEE	TIGER FLATS	707603
WHIPPLE	WASHINGTON	MACKSBURG CONSOL	017519	BALTIMORE NORTH	OKMULGEE	TIGER FLATS	707603
WHIPPLE SOUTH	WASHINGTON	NEWELL RUN CONSOL	018274	BANNER	KAY	GARRETT NW	038048
WHITACRE	MONROE	GRAYSVILLE CONSOL	017509	BANNER DISTRICT	KAY	GARRETT NW	266332
WHITTEN RUN	MONROE	HOHMAN CONSOL	018174	BANNER SCHOOL SW	LINCOLN	CHANDLER NW	132194
WHITTEN RUN	WASHINGTON	HOHMAN CONSOL	018174	BANNER WEST	KAY	GARRETT NW	038048
WHITSEY NORTH	MEDINA	CHAM CONSOL	015233	BARR NE	GARFIELD	SOONER TREND	665959
WILKINS RUN	LICKING	HOMER CONSOL	015227	BARR NE	GARFIELD	SOONER TREND	665959
WILLOWOOD	LAWRENCE	AID CONSOL	015215	BARR SE	GARFIELD	SOONER TREND	665959
WILLS	GUERNSEY	BARNESVILLE CONSOL	017497	BARR SOUTH	GARFIELD	SOONER TREND	665959
WILLSHIRE	MERCER	LIMA CONSOL	018214	BARR SW	GARFIELD	SOONER TREND	665959
WILLSHIRE	VAN WERT	LIMA CONSOL	018214	BARR WEST	GARFIELD	SOONER TREND	665959
WINDING FORK	COSHOCTON	GRATIOT-NEWCASTLE CONSOL	018302	BARTLESVILLE	OSAGE	BARTLESVILLE-DEWEY	041458
WINDSOR	ASHTABULA	WINDSOR MILLS	005780	BARTLESVILLE	WASHINGTON	BARTLESVILLE-DEWEY	041458
WINGET RUN	WASHINGTON	HOHMAN CONSOL	018174	BARTLETT	MCINTOSH	COALTON	150206
WOLF CREEK	MORGAN	CHESTERHILL CONSOL	018080	BARTLETT	OKMULGEE	COALTON	150206
WOLF CREEK	WASHINGTON	CHESTERHILL CONSOL	018080	BAYOU	CARTER	HEWITT	319464
WOLF RUN	JEFFERSON	AMSTERDAM CONSOL	018005	BEAVER	STEPHENS	MARLOW DISTRICT	448649
WOODBURY SOUTH	MORROW	MORROW CONSOL	018257	BEAVER NW	GRADY	MARLOW DISTRICT	105461
WOODSFIELD	MONROE	BARNESVILLE CONSOL	017497	BEAVER SE	STEPHENS	MARLOW DISTRICT	448649
WOOSTER	WAYNE	MORELAND-WOOSTER CONSOL	015233	BEAVER-PANHANDLE	BEAVER	MOCANE-LAVERNE GAS AREA	248993
WOOSTER NORTH	WAYNE	JEFFERSON CONSOL	356812	BEAVER-PANHANDLE WEST	BEAVER	MOCANE-LAVERNE GAS AREA	248993
WORTHINGTON	RICHLAND	PERRYVILLE CONSOL	017497	BEBEE	PONTOTOC	BEBEE-KONAWA SW	050565
YELLOW CREEK	JEFFERSON	ISLAND CREEK CONSOL	018182	BEBEE EAST (OLD)	PONTOTOC	BEBEE-KONAWA SW	385873
YOKER CREEK	NOBLE	BARNESVILLE CONSOL	017497	BEBEE NORTH	POTTAWATOMIE	BEBEE-KONAWA SW	385842
YORK NORTH	MEDINA	MEDINA CONSOL	018243	BEBEE NORTH	SEMINOLE	BEBEE-KONAWA SW	385842
YORKTOWN	TUSCARAWAS	CANTON CONSOL	015218	BEBEE	PONTOTOC	BEBEE-KONAWA SW	050410
ZALESKI NORTH	VINTON	NEW PLYMOUTH CONSOL	017789	BEETS-RAPP	OKMULGEE	TIGER FLATS	707603
ZOARVILLE	TUSCARAWAS	CANTON CONSOL	015218	BEETS-RAPP WEST	OKFUSKEE	OKFUSKEE DISTRICT EAST	521991
				BEGGS	OKMULGEE	BEGGS DISTRICT	052363
				BEGGS DISTRICT NORTH	OKMULGEE	BEGGS DISTRICT	052239
				BEGGS DISTRICT SOUTH	OKMULGEE	BEGGS DISTRICT	052239
				BEGGS SOUTH	OKMULGEE	BEGGS DISTRICT	052301
				BELLEVEUE SOUTH	CREEK	BELLVUE SOUTH	054571
				BELLVIEW SOUTH	CREEK	BELLVUE SOUTH	054571
				BELMONT	OSAGE	DOMES-POND CREEK	564449
				BERLIN	ROGER MILLS	CARPENTER	121242
				BERLIN EAST	BECKHAM	CARPENTER	121242
				BERLIN NORTH	BECKHAM	CARPENTER	121242
				BERLIN NW	ROGER MILLS	CHEYENNE WEST	137681
				BERLIN WEST	ROGER MILLS	CHEYENNE WEST	137681
				BESSIE	ROGER MILLS	CHEMPSEY	187986
				BESSIE NORTH	WASHITA	BREATHWAITE	000437
				BETHEL WEST	WASHITA	BREATHWAITE	000437
				BETTS	SEMINOLE	BETHEL	058997
				BETTS-RAPP	OSAGE	ATLANTIC	544235
				BETTS-RAPP WEST	OKMULGEE	TIGER FLATS	052032
				BIG BEND SOUTH	OKFUSKEE	OKFUSKEE DISTRICT EAST	052040
				BIG HORSE DISTRICT	OSAGE	BIG BEND	060943
				BIGHEART	OSAGE	DOMES-POND CREEK	196518
				BILBO	OSAGE	BARNSDALL	040001
				BILBY	MARSHALL	MADILL	439876
				BILLINGSLEA	WAGONER	BILBY DISTRICT	064322
				BINGER EAST	CREEK	IRON POST	185263
				BINGER SE	CADDO	BINGER	065004
				BINGER WEST	CADDO	BINGER NE	065066
				BISHOP NW	CADDO	EAKLY-WEATHERFORD TREND	010255
				BISHOP SE	ELLIS	BISHOP	066120
				BISHOP SOUTH	ELLIS	BISHOP	066120
				BISON EAST	ELLIS	BISHOP	066120
				BISON NE	GARFIELD	SOONER TREND	665959
				BISON NORTH	GARFIELD	SOONER TREND	665959
				BISON NW	GARFIELD	SOONER TREND	665959

OKLAHOMA

Table 6. Fields Not Officially Recognized by State Regulatory Agencies

Alias Field	County Name	Valid Field Name	Field Code	Alias Field	County Name	Valid Field Name	Field Code
BISON SW	GARFIELD	SOONER TREND	665959	CAMP CREEK SW	BEAVER	MOCANE-LAVERNE GAS AREA	115042
BISON WEST	GARFIELD	SOONER TREND	665959	CAMP NW	STEPHENS	SHO-VEL-TUM	114949
BIXBY	TULSA	BIXBY-JENKS DISTRICT	067396	CAMP SE	CARTER	SHO-VEL-TUM	653117
BLACK BEAR CREEK	STEPHENS	KNOX	384106	CAMPBELL EAST	MAJOR	CAMPBELL	115538
BLACKWELL EAST	KAY	AUTWINE WEST	031211	CAMPBELL NORTH	MAJOR	CAMPBELL	115538
BLANCHARD SE	MCCLAIN	WASHINGTON DISTRICT	191301	CAMPBELL NW	MAJOR	CAMPBELL	115538
BLANCHARD SOUTH	MCCLAIN	WASHINGTON DISTRICT	191301	CAMPBELL SOUTH	MAJOR	CEDARDALE NE	128365
BLANTON SOUTH	GARFIELD	SOONER TREND	752348	CAMPBELL WEST	MAJOR	CEDARDALE NE	128365
BLOCKER SE	PITTSBURG	KINTA	380610	CAMRICK	TEXAS	CAMRICK DISTRICT	116065
BLOCKER SOUTH	PITTSBURG	KINTA	380610	CAMRICK EAST	BEAVER	CAMRICK DISTRICT	116065
BLUE HILL	MCCLAIN	WASHINGTON DISTRICT	191301	CAMRICK SE	TEXAS	CAMRICK DISTRICT	116034
BLUE RIBBON	MCCLAIN	WASHINGTON DISTRICT	075343	CANUTE EAST	PITTSBURG	CANADIAN	118235
BLUFF CITY	JEFFERSON	SEAY	641879	CANADIAN (OLD)	PITTSBURG	CANADIAN	116282
BLUTCHER	OKLAHOMA	BLUCHER	074723	CANADIAN NE	PITTSBURG	CANADIAN	116282
BOILING SPRINGS NW	WOODWARD	WOODWARD NORTH	778499	CANADIAN SOUTH	PITTSBURG	REAMS SE	589282
BOKOSHE	LE FLORE	KINTA	380610	CANFIELD	PITTSBURG	PAWNEE	068771
BOKOSHE EAST	LE FLORE	KINTA	380610	CANTON EAST	BLAINE	WATONGA-CHICKASHA TREND	120002
BOOCH	MUSKOGEE	BALD HILL	035878	CANTON SOUTH	BLAINE	WATONGA-CHICKASHA TREND	751960
BOOCH SAND	MUSKOGEE	BALD HILL	035878	CANTON SW	DEWEY	WATONGA-CHICKASHA TREND	751960
BOWDEN	CREEK	RED FORK DISTRICT	590892	CANUTE EAST	DEWEY	WATONGA-CHICKASHA TREND	117987
BOWDEN	TULSA	RED FORK DISTRICT	590832	CANYON CITY SW	CANUTE NORTH	CANUTE NORTH	118235
BOWRING	OSAGE	DOMES-POND CREEK	320573	CANYON CITY SW	CADDO	LOOKEBA	428649
BOWRING WEST	OSAGE	DOMES-POND CREEK	196518	CANYON CITY SW	CANADIAN	LOOKEBA	426651
BOYD NE	BEAVER	DOMES-POND CREEK	196239	CAPTAIN CREEK SW	OKLAHOMA	LOOKEBA EAST	426651
BOYD SE	BEAVER	DOMES-POND CREEK	196239	CARLETON NE	OKLAHOMA	CAPTAIN CREEK WEST	119227
BOYLE	MUSKOGEE	CAMRICK GAS AREA	116127	CARLETON NE	BLAINE	WATONGA-CHICKASHA TREND	751960
BRACE EAST	WOODS	BALD HILL	035878	CARLETON SE	BLAINE	WATONGA-CHICKASHA TREND	120002
BRACE NE	WOODS	AVARD NW	031490	CARLTON SE	BLAINE	WATONGA-CHICKASHA TREND	120002
BRADLEY	GRADY	AVARD NW	031490	CARMEN EAST	ALFALFA	LAMBERT SE	399361
BRADLEY DISTRICT	GARVIN	GOLDEN TREND	087217	CARMEN NE	ALFALFA	LAMBERT SE	399361
BRADLEY DISTRICT	GARVIN	GOLDEN TREND	278587	CARMEN NORTH	ALFALFA	LAMBERT SE	399361
BRADLEY DISTRICT EAST	GRADY	GOLDEN TREND	278587	CARMEN SW	ALFALFA	RINGWOOD	602225
BRADLEY DISTRICT NORTH	GRADY	GOLDEN TREND	278587	CARNEY	PITTSBURG	BROOKEN	094054
BRADLEY DISTRICT SE	GRADY	GOLDEN TREND	278587	CARNEY NE	LINCOLN	RED MOUND	591514
BRADLEY EAST	MCCLAIN	GOLDEN TREND	087217	CARPENTER EAST	CUSTER	CANUTE NORTH	118235
BRADLEY NE	GRADY	GOLDEN TREND	087217	CARPENTER SW	BECKHAM	CARPENTER	121242
BRADLEY NORTH	GRADY	GOLDEN TREND	087217	CARPENTER WEST	BECKHAM	CARPENTER	121242
BRADLEY NW	GRADY	GOLDEN TREND	087217	CARPENTER WEST	RIGGS MILLS	CARPENTER	121242
BRADLEY SE	GRADY	GOLDEN TREND	087217	CARSON NE	HUGHES	CARSON	121862
BRADLEY SOUTH	GRADY	GOLDEN TREND	087217	CARSON NORTH	HUGHES	CARSON	121862
BRADLEY SW	GRADY	GOLDEN TREND	278587	CARSON NW	HUGHES	CARSON WEST	122017
BRADLEY WEST	GRADY	GOLDEN TREND	278587	CARSON SOUTH	HUGHES	LAMAR EAST	399113
BRADY EAST	GARVIN	HOOPER	087775	CARTER-KNOX	GRADY	KNOX	384106
BRADY NE	GARVIN	HOOPER	331362	CARTER-KNOX	STEPHENS	KNOX	384106
BRADY SE	GARVIN	HOOPER	331362	CARTERSVILLE	HASKELL	KINTA	380610
BRAMAN SE	KAY	BLACKWELL-NEWKIRK GAS AREA	011069	CARTERSVILLE	HASKELL	KINTA	380610
BRAMAN EAST	KAY	BRAMAN DISTRICT SE	088116	CARTERSVILLE	HASKELL	KINTA	380610
BRANSTETTER	OSAGE	BRANSTETTER DISTRICT	089077	CARTERSVILLE SW	HASKELL	KINTA	458980
BREATHWAITE NW	WASHITA	BREATHWAITE	000437	CARTERSVILLE SW	HASKELL	KINTA	458980
BREATHWAITE WEST	WASHITA	BREATHWAITE	000437	CARTERSVILLE WEST	HASKELL	KINTA	380610
BRECKENRIDGE	GARFIELD	ENID NE	225553	CARTHAGE NE	TEXAS	CARTHAGE DISTRICT NE	122606
BRECKENRIDGE NORTH	GARFIELD	ENID NE	225553	CARTHAGE NORTH	TEXAS	CARTHAGE GAS AREA	122668
BRECKENRIDGE NW	GARFIELD	ENID NE	225553	CARY	OKFUSKEE	OKEMAH NORTH	521619
BRECKENRIDGE SW	GARFIELD	ENID NE	225553	CASHION EAST	LOGAN	EDMOND WEST	214586
BRIDGEPORT SOUTH	CADDO	LOOKEBA EAST	426651	CASHION NE	LOGAN	EDMOND WEST	214586
BRIDGEPORT SW	CADDO	LOOKEBA EAST	426651	CASHION NORTH	LOGAN	SOONER TREND	665959
BRIDGEPORT WEST	BLAINE	BRIDGEPORT	091739	CASHION NW	KINGFISHER	SOONER TREND	665959
BRISTOW DISTRICT NORTH	CADDO	BRIDGEPORT	091588	CASHION SW	LOGAN	SOONER TREND	665959
BRITTON NORTH	OKLAHOMA	BRITTON NORTH	092735	CASTLE (OLD)	OKFUSKEE	CASTLE SW	125117
BRITTON SOUTH (OSWEGO)	OKLAHOMA	BRITTON	092952	CASTLE NE	OKFUSKEE	MORSE DISTRICT	486394
BROCK WEST	CARTER	BRITTON SOUTH	093045	CASTLE NORTH	OKFUSKEE	MORSE DISTRICT	124931
BROKEN ARROW	TULSA	HEWITT	319464	CASTLE SOUTH	OKFUSKEE	CASTLE SW	125117
BROOKEN A	PITTSBURG	BROKEN ARROW DISTRICT	093603	CATALE	ROGERS	CATALE DISTRICT	125644
BROOKEN B	PITTSBURG	BROOKEN	094054	CATESBY NE	ELLIS	MOCANE-LAVERNE GAS AREA	480070
BROOKEN C	PITTSBURG	BROOKEN	094054	CATESBY NW	ELLIS	CATESBY NORTH	125830
BROOKINS	OKMULGEE	BROOKEN	094054	CATOOSA	ROGERS	CATOOSA DISTRICT	126419
BROWN WEST	GARFIELD	BROOKEN	094054	CEDAR SPRINGS EAST	MAJOR	OKEENE NW	521495
BRUCE EAST	BRUYLES	BROOKEN	094054	CEDAR SPRINGS SOUTH	MAJOR	OKEENE NW	521495
BRUNER-VERN	CREEK	BRINTON	092456	CEDARDALE SW	WOODWARD	CHESTER WEST	136751
BRYANT NE	OKMULGEE	SOONER TREND	200734	CEDARS (OLD)	LE FLORE	CEDARS	128489
BUCHNER	HUGHES	DRIFTWOOD SW	096703	CEDARS DISTRICT	LE FLORE	CEDARS	128489
BUCKEY	OKFUSKEE	BRUCE DISTRICT EAST	096827	CEDARS SW	LE FLORE	CEDARS	128489
BUFFALO SOUTH	HARPER	RED FORK DISTRICT	590832	CEDARS WEST	LE FLORE	CEDARS	128489
BURBANK SOUTH	OSAGE	HENRYETTA DISTRICT	317046	CEMENT EAST	GRADY	CEMENT	128985
BURKINGTON SE	ALFALFA	ADAMS DISTRICT	003481	CEMENT MIDDLE	CADDO	CEMENT	128985
BURNS	COMANCHE	CASTLE EAST	124838	CEMENT NORTH	CADDO	VERDEN	736118
BURNS	GRADY	MOCANE-LAVERNE GAS AREA	480070	CEMENT WEST	CADDO	CEMENT	128985
BURNS	STEPHENS	BURBANK	103663	CENTERPOINT NE	POTTAWATOMIE	CENTERPOINT	129574
BURNS FLAT SW	WASHITA	DRIFTWOOD SW	202734	CENTERPOINT SOUTH	POTTAWATOMIE	CENTERPOINT	129574
BURNS WEST	PAYNE	MARLOW DISTRICT	448649	CENTRAHOMA MIDDLE	COAL	CENTRAHOMA	129346
BUTCHER	PAYNE	MARLOW DISTRICT	448649	CENTRAHOMA NW	COAL	TUPELO NE	721059
BUTLER	MUSKOGEE	MARLOW DISTRICT	448649	CENTRAHOMA SE	COAL	CENTRAHOMA	129853
BUTLER (NEW)	MUSKOGEE	MARLOW DISTRICT	448649	CENTRAL SCHOOL SOUTH	LOGAN	BOYLE SOUTH	167287
BUTLER (NEW)	OKMULGEE	BURNS FLAT	105720	CENTRAL SCHOOL WEST	LOGAN	COYLE SOUTH	167287
BUTLER-CUSTER NW	CUSTER	STERLING	679832	CERES SE	NOBLE	CERES SOUTH	130504
BUTLER-CUSTER SW	CUSTER	INGALLS	346006	CERES SW	NOBLE	CERES SOUTH	130504
BUTNER NW	SEMINOLE	YAHOLA DISTRICT	784860	CHANDLER NORTH	LINCOLN	CHANDLER NW	132194
BUTNER SW	SEMINOLE	COLE DISTRICT	152469	CHANDLER WEST	LINCOLN	CHANDLER	132101
BU-VI-BAR	NOBLE	COLE DISTRICT	152469	CHANEY	ELLIS	MOCANE-LAVERNE GAS AREA	125799
BYARS	MCCLAIN	HAMMON EAST	000293	CHANEY DELL EAST	ALFALFA	RINGWOOD	602349
BYARS	POTTAWATOMIE	CARPENTER NE	121256	CHANEY DELL SE	ALFALFA	RINGWOOD	602349
BYARS NORTH	POTTAWATOMIE	CROMWELL SOUTH	171302	CHANEY DELL SOUTH	ALFALFA	RINGWOOD	602349
BYARS TOWNSITE	MCCLAIN	WEWOKA DISTRICT NORTH	761796	CHANEY DELL WEST	ALFALFA	RINGWOOD	602349
BYARS WEST	MCCLAIN	SAMS	627541	CHANEY NORTH	ALFALFA	MOCANE-LAVERNE GAS AREA	480070
BYNG	PONTOTOC	BYARS NE	108678	CHANEY SOUTH	ELLIS	MOCANE-LAVERNE GAS AREA	125799
BYNG NE	PONTOTOC	BYARS NE	108678	CHARLES PAGE	TULSA	PAGE DISTRICT	535493
BYNG NORTH	PONTOTOC	BYARS SW	108678	CHESTER NORTH	GRANT	CHESTER WEST	136751
BYNG NW	PONTOTOC	BYNG WEST	004356	CHESTER SOUTH	MAJOR	CHESTER WEST	136751
BYRON SW	ALFALFA	ALLEN DISTRICT	158359	CHEYARHA	SEMINOLE	SEMINOLE	643956
CACHE CREEK EAST	COTTON	ALLEN DISTRICT	158359	CHEYARHA SW	SEMINOLE	SEMINOLE	643956
CADDO DEEP	CARTER	AMORITA SOUTH	011231	CHEYENNE EAST	ROGER MILLS	STRONG CITY DISTRICT	010199
CADDO NORTH	CARTER	CACHE CREEK	111291	CHEYENNE NE	ROGER MILLS	CHEYENNE WEST	137681
CALUMET	CANADIAN	CADDO	111539	CHEYENNE NW	ROGER MILLS	CHEYENNE WEST	137681
CALUMET NW	CANADIAN	CADDO	111539	CHEYENNE VALLEY EAST	MAJOR	CHEYENNE VALLEY	137278
CALVIN	CANADIAN	WATONGA-CHICKASHA TREND	751960	CHEYENNE VALLEY NORTH	MAJOR	CHEYENNE VALLEY	137278
CALVIN NE	HUGHES	WATONGA-CHICKASHA TREND	113926	CHEYENNE VALLEY SE	MAJOR	CHEYENNE VALLEY	137278
CALVIN SW	HUGHES	CALVIN SOUTH	114267	CHEYENNE VALLEY	MAJOR	CHEYENNE VALLEY	137309
CAMARGO NE	HUGHES	SHADY GROVE WEST	646638	CHEYENNE VALLEY	SEMINOLE	SEMINOLE	137146
CAMARGO NORTH	DEWEY	CALVIN SOUTH	114267	CHICKASHA NE	GRADY	WATONGA-CHICKASHA TREND	751774
CAMARGO WEST	DEWEY	PUTNAM	575633	CHICKASHA NORTH	GRADY	WATONGA-CHICKASHA TREND	751774
CAMERON NW	LE FLORE	PUTNAM	575633	CHICKASHA NW	GRADY	WATONGA-CHICKASHA TREND	751774
CAMP	CARTER	VICI SW	737581	CHICKASHA SE	GRADY	WATONGA-CHICKASHA TREND	751774
CAMP	STEPHENS	CAMERON	114670	CHICKEN FARM	MUSKOGEE	MUSKOGEE DISTRICT	495292
CAMP CREEK	BEAVER	SHO-VEL-TUM	653117	CHILDERS LAKE DISTRICT	WAGONER	MCCRACKEN DISTRICT	458515
CAMP CREEK NW	BEAVER	SHO-VEL-TUM	653117	CHILES RANCH	COAL	CHILES DOME	138766
		MOCANE-LAVERNE GAS AREA	480039	CHISM	MCCLAIN	BYARS NE	108616
		MOCANE-LAVERNE GAS AREA	115042	CHITWOOD SW	GRADY	CHITWOOD NW	140254

Table 6. Fields Not Officially Recognized by State Regulatory Agencies

Alias Field	County Name	Valid Field Name	Field Code	Alias Field	County Name	Valid Field Name	Field Code
CHITWOOD WEST	GRADY	CHITWOOD NW	140254	CUSHING NEW	PAYNE	NORFOLK	511564
CLARIGETT	NOWATA	NOWATA-CLAGETT	513982	CUSTER CITY	CUSTER	CUSTER CITY EAST	175425
CLARKSVILLE SW	COAL	CLARITA DISTRICT	145354	CUSTER CITY NE	CUSTER	CUSTER CITY NORTH	175472
CLAUD	WAGONER	TAFT DISTRICT	658583	DACOMA NE	ALFALFA	CHEROKEE WEST	135976
CLEAR LAKE	STEPHENS	SHO-VEL-TUM	022717	DACOMA NW	WOODS	CHEROKEE WEST	178140
CLEARVIEW	BEAVER	CLEAR LAKE DISTRICT	147245	DACOMA SE	ALFALFA	CHEROKEE WEST	178140
CLEARVIEW DISTRICT NW	OKFUSKEE	CLEARVIEW DISTRICT	147524	DACOMA SOUTH	ALFALFA	CHEROKEE WEST	135976
CLEARVIEW EAST	OKFUSKEE	CLEARVIEW DISTRICT	147524	DACOMA SOUTH	WOODS	CHEROKEE WEST	135976
CLEARVIEW NW	OKFUSKEE	CLEARVIEW DISTRICT	147555	DACOMA WEST	WOODS	CHEROKEE WEST	135976
CLEARVIEW SE	OKFUSKEE	LYONS-QUINN	436457	DAGGETT SE	LINCOLN	STROUD	181798
CLEARVIEW SOUTH	OKFUSKEE	CLEARVIEW DISTRICT	147524	DALTON SOUTH	OSAGE	MOUSER	439587
CLEARVIEW SW	OKFUSKEE	CLEARVIEW DISTRICT	147524	DAMON EAST	LATIMER	BARKER	039257
CLEO	MAJOR	RINGWOOD	602225	DANE	MAJOR	PANOLA SOUTH	013911
CLEO EAST	MAJOR	RINGWOOD	602349	DANE NORTH	MAJOR	OKEENE NW	521495
CLEO NE	MAJOR	RINGWOOD	602225	DARBY	MAJOR	OKEENE NW	521495
CLEO SOUTH	MAJOR	RINGWOOD	602225	DAVENPORT	POTTAWATOMIE	ST LOUIS	674128
CLEO WEST	MAJOR	RINGWOOD	602225	DAVENPORT NE	LINCOLN	STROUD	685102
CLEVELAND NORTH	PAWNEE	LAUDERDALE	403794	DAVENPORT SE	LINCOLN	STROUD	685102
CLIFFORD SOUTH	KAY	BLACKWELL-NEWKIRK GAS AREA	011089	DAVENPORT SOUTH	LINCOLN	STROUD	181612
CLOTHIER SW	CLEVELAND	NORMAN NORTH	511905	DAVENPORT WEST	LINCOLN	DAVENPORT WEST DISTRICT	181643
CLYDE NE	GRANT	WAKITA TREND	745404	DAVIS EAST	MURRAY	DAVIS	182170
CLYDE NORTH	GRANT	WAKITA TREND	745404	DAVIS EAST (OLD)	MURRAY	DAVIS	631447
CLYDE SW	GRANT	CHEROKITA TREND	136007	DAWSON	TULSA	DAWSON DISTRICT	182821
COAL	COAL	ASHLAND SOUTH	027863	DEANER	OKFUSKEE	LYONS-QUINN	436457
COFFEE CREEK	OKLAHOMA	EDMOND NE	151229	DEEP FORK	CREEK	IRON POST	348626
COFFEE CREEK DISTRICT	OKLAHOMA	EDMOND NE	214462	DEEP FORK DISTRICT NORTH	CREEK	IRON POST	185263
COFFEE CREEK DISTRICT SOUTHWEST	OKLAHOMA	EDMOND NE	151229	DEEP FORK WEST	CREEK	IRON POST	348626
COFFEE CREEK NE	OKLAHOMA	EDMOND NE	151229	DEEP ROCK	PAYNE	MEHAN	465901
COGAR	CADDO	WATONGA-CHICKASHA TREND	751960	DEL PLAIN SE	MAJOR	CEDARDALE NE	128365
COGAR SE	CADDO	WATONGA-CHICKASHA TREND	751774	DEMPSEY SE	ROGER MILLS	DEMPSEY	187986
COGAR SOUTH	CADDO	WATONGA-CHICKASHA TREND	751774	DEVONIAN	OKMULGEE	NATURA DISTRICT	499572
COGAR WEST	CADDO	BINGER NE	065066	DEWEY	OSAGE	BARTLESVILLE-DEWEY	041458
COLE	MUSKOGEE	YAHOLA DISTRICT	107383	DEWEY	WASHINGTON	BARTLESVILLE-DEWEY	041458
COLLEGE CORNER	KINGFISHER	SOONER TREND	316395	DIAMOND	HUGHES	ADAMS DISTRICT	003481
COLLEGE CORNER EAST	KINGFISHER	SOONER TREND	289734	DIBBLE	MCCLAIN	DIBBLE SE	191308
COLLEGE CORNER NE	GARFIELD	SOONER TREND	316395	DIBBLE NORTH	MCCLAIN	WASHINGTON DISTRICT	750271
COLLEGE CORNER SE	KINGFISHER	SOONER TREND	200734	DILL CITY SOUTH	WASHITA	DILL CITY	192009
COLONY NE	WASHITA	COLONY NW	154659	DILL CITY WEST	WASHITA	DILL CITY	192009
COLUMBIA	KINGFISHER	SOONER TREND	665959	DILLWORTH	KAY	DILLWORTH DISTRICT	192479
COLUMBIA EAST	KINGFISHER	SOONER TREND	200734	DIX	OKMULGEE	POLLYANNA	563829
COLUMBIA NORTH	KINGFISHER	SOONER TREND	200734	DOBY SPRINGS NE	HARPER	MOCANE-LAVERNE GAS AREA	480070
COLUMBIA NW	KINGFISHER	SOONER TREND	155042	DOBY SPRINGS NW	HARPER	MOCANE-LAVERNE GAS AREA	480070
COLUMBIA SE	KINGFISHER	SOONER TREND	665959	DOMBEY NE	BEAVER	DOMBEY	196239
COLUMBIA SOUTH	KINGFISHER	SOONER TREND	665959	DOMBEY NORTH	BEAVER	DOMBEY	196239
COLUMBIA SW	KINGFISHER	SOONER TREND	414537	DOMBEY SE	BEAVER	DOMBEY	196239
COLUMBIA TOWNSITE	KINGFISHER	SOONER TREND	155042	DOMBEY SW	BEAVER	DOMBEY	196239
COMANCHE	STEPHENS	EMPIRE-COMANCHE	224344	DOMES	OSAGE	DOMES-POND CREEK	196487
COMANCHE LAKE SOUTH	STEPHENS	COMANCHE LAKE DIST SOUTH	155755	DOMES DISTRICT	OSAGE	DOMES-POND CREEK	196518
COMO EAST	BEAVER	COMO	156375	DONAHUE	PAWNEE	MASHAM	451191
COMO NE	BEAVER	MOCANE-LAVERNE GAS AREA	480070	DONNELLY	CREEK	TUSKAGEE DISTRICT	722857
COMO SOUTH	BEAVER	COMO	156222	DONNELLY NE	COMO	EDNA DISTRICT	214896
CONCHO SW	CANADIAN	CONCHO	156716	DORA	SEMINOLE	KONAWA-DORA	385780
CONSERVATION	PONTOTOC	ALLEN DISTRICT	011231	DORA SOUTH	SEMINOLE	KONAWA-DORA	385780
CONSERVATION	SEMINOLE	ALLEN DISTRICT	011231	DOUGLAS	GARFIELD	BROWN	095091
CONSERVATION EAST	PONTOTOC	ALLEN DISTRICT	011231	DOUGLAS SW	GARFIELD	SOONER TREND	665959
CONTINENTAL	CREEK	BRISTOW NORTH	092611	DOVER EAST	KINGFISHER	SOONER TREND	665959
COODY	MUSKOGEE	BALD HILL	035878	DOVER MIDDLE	KINGFISHER	SOONER TREND	200827
COOKIETOWN EAST	COTTON	SOLDIER CREEK	664781	DOVER NORTH	KINGFISHER	SOONER TREND	200734
COOPER EAST	KINGFISHER	ALTONA	431247	DOVER NW	KINGFISHER	SOONER TREND	200734
COOPER NE	KINGFISHER	SOONER TREND	393533	DOVER SE	KINGFISHER	SOONER TREND	200951
COOPER NORTH	BLAINE	SOONER TREND	393533	DOVER SOUTH	KINGFISHER	SOONER TREND	200951
COOPER SE	BLAINE	ALTONA	013928	DOVER SW	KINGFISHER	SOONER TREND	665959
COOPER SOUTH	BLAINE	COOPER	159723	DOVER WEST	KINGFISHER	SOONER TREND	665959
COOPER SW	BLAINE	COOPER	159723	DOVER-HENNESSEY	GARFIELD	SOONER TREND	665959
COPAN	WASHINGTON	BARTLESVILLE-DEWEY	041458	DOVER-HENNESSEY	KINGFISHER	SOONER TREND	665959
CORA	WOODS	AVARD NW	031490	DOVER-HENNESSEY	LOGAN	SOONER TREND	665959
CORDELL NW	WASHITA	BURNS FLAT	431247	DOVER-HENNESSEY WEST	KINGFISHER	SOONER TREND	200734
CORDELL SW	WASHITA	BURNS FLAT	105720	DOWER	BEAVER	CAMRICK GAS AREA	116127
CORDELL WEST	WASHITA	BURNS FLAT	105720	DOWER NE	BEAVER	CAMRICK GAS AREA	116127
CORINE	WAGONER	CORINE DISTRICT	161521	DOWER NW	BEAVER	CAMRICK DISTRICT	116065
CORN	CLEVELAND	CORN DISTRICT	161867	DOYLE	STEPHENS	SHO-VEL-TUM	653086
CORN SW	CLEVELAND	CORN DISTRICT	161867	DOYLE NW	STEPHENS	SHO-VEL-TUM	201354
CORN WEST	CLEVELAND	CORN DISTRICT	161867	DOYLE SE	STEPHENS	SHO-VEL-TUM	201354
COTTINGHAM SOUTH	PAYNE	AGRA WEST	005186	DOYLE TOWNSITE	STEPHENS	KNOX	384106
COTTINGHAM SW	CREEK	MANFORD	431247	DOYLE WEST	STEPHENS	SHO-VEL-TUM	201354
COTTONWOOD SW	CADDO	VERDE	736118	DRIFTWOOD	ALFALFA	AMORITA SOUTH	016377
COUNCIL HILL	MUSKOGEE	COUNCIL HILL DISTRICT	165024	DRUMMOND	GARFIELD	SOONER TREND	394618
COUNTRY CLUB	OSAGE	TURLEY DISTRICT	721958	DRUMMOND EAST	GARFIELD	SOONER TREND	394618
COUNTRY LINE	CARTER	SHO-VEL-TUM	653334	DRUMMOND NW	GARFIELD	SOONER TREND	752348
COUNTRY LINE	STEPHENS	SHO-VEL-TUM	653334	DRUMMOND SE	GARFIELD	SOONER TREND	752348
COUNTRY LINE POOL	CREEK	LINCREEK DISTRICT	414723	DRUMMOND SW	GARFIELD	SOONER TREND	665959
COUNTRY LINE POOL	LINCOLN	LINCREEK DISTRICT	414723	DRUMRIGHT	CREEK	CUSHING	175162
COVINGTON	GARFIELD	COVINGTON WEST	165923	DUCK CREEK	KAY	BLACKWELL SE	069794
COVINGTON NW	GARFIELD	COVINGTON WEST	165923	DUFF SE	GARFIELD	GARBER EAST	288585
COWAN	OKFUSKEE	OKEMAH NORTH	521619	DUFF SOUTH	GARFIELD	GARBER EAST	288585
COWAN EAST	OKFUSKEE	OKEMAH NORTH	521619	DUNCAN	STEPHENS	STAGE STAND SE	675461
COWAN WEST	OKFUSKEE	OKEMAH NORTH	521619	DUNCAN GAS	STEPHENS	SHO-VEL-TUM	173007
COWETA	WAGONER	COWETA DISTRICT	166481	DUNCAN NORTH	STEPHENS	DUNCAN WEST	206036
COWETA DISTRICT EAST	WAGONER	COWETA DISTRICT	166481	DUNLAP NE	KINGFISHER	SOONER TREND	200889
COYOTE WEST	KINGFISHER	SOONER TREND	155073	DURHAM WEST	ROGER MILLS	CRAWFORD NW	168946
CRANE WEST	CUSTER	PUTNAM	575633	DUSTIN SOUTH	HUGHES	DUSTIN	208144
CRAWFORD NE	ROGER MILLS	CRAWFORD NW	168946	DUTTON	GRADY	WATONGA-CHICKASHA TREND	736131
CRESCENT	LOGAN	CRESCENT-LOVELL	196859	DUTTON TOWNSITE	CADDO	WATONGA-CHICKASHA TREND	736131
CRESCENT (OLD)	LOGAN	CRESCENT-LOVELL	430007	EAKLY	CADDO	EAKLY-WEATHERFORD TREND	010255
CRESCENT NE	LOGAN	LOVELL SE	430131	EAKLY EAST	CADDO	EAKLY-WEATHERFORD TREND	010255
CRESCENT SE	LOGAN	SOONER TREND	665959	EAKLY NORTH	CADDO	EAKLY-WEATHERFORD TREND	010255
CRESCENT SOUTH	KINGFISHER	SOONER TREND	665959	EAKLY SE	CADDO	EAKLY-WEATHERFORD TREND	210804
CRESCENT SOUTH	LOGAN	SOONER TREND	665959	EARLSBORO EAST	SEMINOLE	EARLSBORO	211176
CRESCENT SW	KINGFISHER	SOONER TREND	123970	EARLSBORO SOUTH	SEMINOLE	EARLSBORO	211176
CRESCENT SW	LOGAN	SOONER TREND	123970	EARLSBORO WEST	POTTAWATOMIE	HOTULUKE WEST EARLSBORO	334152
CRESCENT VALLEY NORTH	GRANT	RICH VALLEY	598939	ECHO NE	NOBLE	ECHO EAST	212757
CRESCENT WEST	LOGAN	SOONER TREND	665959	EDCOX	CARTER	SHO-VEL-TUM	698333
CRESCENT-LOVELL SOUTH	LOGAN	SOONER TREND	200734	EDITH NW	WOODS	EDITH NORTH	214152
CRESCENT-LOVELL SW	LOGAN	SOONER TREND	200734	EDMOND	OKLAHOMA	EDMOND WEST	214586
CRINER EAST	MCCLAIN	PAYNE	545010	EDMOND NORTH	OKLAHOMA	EDMOND NE	214462
CRINERVILLE	CARTER	BROCK	093355	EDMOND NW	OKLAHOMA	EDMOND WEST	214586
CROMWELL NORTH	OKFUSKEE	CROMWELL EAST	171240	EDNA	CREEK	EDNA DISTRICT	214896
CROSSROADS EAST	POTTAWATOMIE	WANETTE WEST	748380	EDNA	OKMULGEE	EDNA DISTRICT	214896
CROWDER	PITTSBURG	REAMS NW	589313	EDNA EAST	OKMULGEE	EDNA DISTRICT	151520
CRUCE	STEPHENS	SHO-VEL-TUM	653086	EDNA NW	CREEK	EDNA DISTRICT	214896
CRUCE DISTRICT	STEPHENS	SHO-VEL-TUM	173007	EDNA WEST	CREEK	EDNA DISTRICT	214896
CRUCE SE	STEPHENS	SHO-VEL-TUM	173007	EL RENO EAST	CANADIAN	EL RENO	217431
CURTIS EAST	WOODWARD	CEDARDALE NE	580042	EL RENO SOUTH	CANADIAN	UNION CITY	727797
CUSHING DISTRICT EAST	CREEK	CUSHING	175162	ELK CITY SE	WASHITA	ELK CITY	219074
CUSHING EAST	CREEK	CUSHING	175162	ELK HORN EAST	LOGAN	ELK HORN NE	219384
CUSHING LAKE	PAYNE	RIPLEY SE	602783	ELK HORN SW	LOGAN	ELK HORN SOUTH	219477

Table 6. Fields Not Officially Recognized by State Regulatory Agencies

Alias Field	County Name	Valid Field Name	Field Code	Alias Field	County Name	Valid Field Name	Field Code
ELLIOTT	NOWATA	LENAPAH	409956	GALENA SOUTH	WOODS	CHEYENNE VALLEY	137278
ELMDALE	GARFIELD	GARBER	264596	GANSEL	NOBLE	SAMS	627541
ELMORE NE	GARVIN	GOLDEN TREND	278587	GARBER NEW	GARFIELD	GARBER	264596
ELMWOOD DISTRICT	BEAVER	ELMWOOD	221771	GARDEN NORTH	GARFIELD	GARBER	264596
ELMWOOD EAST	BEAVER	ELMWOOD	221771	GARDEN GROVE	OKFUSKEE	PADEN SW	535028
ELMWOOD NE	BEAVER	MOCANE-LAVERNE GAS AREA	480070	GARDEN GROVE NORTH	OKFUSKEE	PADEN SW	535028
ELMWOOD NORTH	BEAVER	ELMWOOD	221771	GARDEN NE	LOGAN	WELLSTON WEST	757828
ELMWOOD NW	BEAVER	MOCANE-LAVERNE GAS AREA	480070	GARDEN SE	LOGAN	WELLSTON WEST	757828
ELMWOOD SW	BEAVER	BALKO SOUTH	036467	GARR SOUTH	PAYNE	GARR	266177
ELMWOOD WEST	BEAVER	BALKO SOUTH	222019	GARRETT DISTRICT NW	KAY	GARRETT NW	266425
EMPIRE	STEPHENS	EMPIRE-COMANCHE	224344	GARRETT MIDDLE	KAY	GARRETT NW	266425
ENID	GARFIELD	ENID NE	225553	GARRETT SW	KAY	GARRETT NW	266425
ENID EAST	GARFIELD	ENID NE	225553	GARRETT WEST	KAY	GARRETT NW	266425
ENID NORTH	GARFIELD	ENID NE	225553	GARRISON	OKFUSKEE	OKEMAH	521526
ENID NW	GARFIELD	ENID NE	225553	GATE LAKE NE	OKFUSKEE	MOCANE-LAVERNE GAS AREA	480070
ENID SE	GARFIELD	SOONER TREND	665959	GEARY	CANADIAN	WATONGA-CHICKASHA TREND	113926
ENID SOUTH	GARFIELD	SOONER TREND	665959	GEARY NORTH	BLAINE	WATONGA-CHICKASHA TREND	751960
ENID SW	GARFIELD	SOONER TREND	752348	GEARY NORTH	CANADIAN	WATONGA-CHICKASHA TREND	751960
ENID WEST	GARFIELD	SOONER TREND	394618	GEARY SOUTH	BLAINE	WATONGA-CHICKASHA TREND	751960
ENOS	MARSHALL	ISOM SPRINGS	349649	GENTRY WEST	BLAINE	KOMALTY DISTRICT	385563
EOLA	GARVIN	EOLA-ROBBERSON	226514	GEORGE	WAGONER	COWETA DISTRICT	168481
EOLA NORTH	GARVIN	EOLA-ROBBERSON	226452	GERTY NE	HUGHES	CALVIN SE	114236
EOLA NW	GARVIN	EOLA-ROBBERSON	226452	GESSMAN	LINCOLN	DAVENPORT WEST DISTRICT	181643
EOLA SW	GARVIN	EOLA-ROBBERSON	605489	GESSMAN EAST	LINCOLN	DAVENPORT WEST DISTRICT	270758
ERAM	OKMULGEE	MORRIS DISTRICT	485836	GESSMAN NE	LINCOLN	DAVENPORT WEST DISTRICT	270758
ERIN SPRINGS	GARVIN	GOLDEN TREND	278587	GIBSON SE	LINCOLN	DAVENPORT WEST DISTRICT	181643
ERIN SPRINGS SE	GARVIN	GOLDEN TREND	278587	GILCREASE EAST	GRANT	WAKITA TREND	745404
ERIN SPRINGS SOUTH	GARVIN	GOLDEN TREND	575323	GILCREASE EAST	HUGHES	GILCREASE DISTRICT EAST	272324
EUREKA DISTRICT SE	GRANT	WAKITA TREND	745404	GILLETTE	WAGONER	COWETA DISTRICT	168481
EUREKA SE	GRANT	WAKITA TREND	230056	GILLETTE DISTRICT	WAGONER	COWETA DISTRICT	168481
EUREKA SW	ALFALFA	WAKITA TREND	745404	GILLILAND NW	OSAGE	GILLILAND	273161
EVANS	TULSA	BROKEN ARROW DISTRICT	093603	GILLILAND SE	OSAGE	GILLILAND	273161
EVANSVILLE SE	WAGONER	BROKEN ARROW DISTRICT	093603	GILLILAND SOUTH	OSAGE	GILLILAND	273161
EXCELSIOR	LOGAN	COON CREEK NE	195006	GILMORE	LE FLORE	POTEAU-GILMORE	568200
EXCELSIOR NORTH	KINGFISHER	SOONER TREND	665959	GLADYS BELLE	ROGERS	INOLA DISTRICT	347153
EXCELSIOR NW	KINGFISHER	SOONER TREND	200734	GLENCOE	PAYNE	WESTPOINT SOUTH	760080
FAIRFAX	OSAGE	SOONER TREND	665959	GLENDOK	WAGONER	CURL CREEK	174866
FAIRMONT	OSAGE	BURBANK	103663	GLENWOOD NE	BEAVER	MOCANE-LAVERNE GAS AREA	480070
FAIRMONT SOUTH	GARFIELD	ENID NE	225553	GLENWOOD SOUTH	BEAVER	MOCANE-LAVERNE GAS AREA	480070
FAIRVALLEY SE	GARFIELD	SOONER TREND	665959	GOBLE	WAGONER	COWETA DISTRICT	166450
FAIRVIEW	WOODS	WAYNOKA NE	753123	GOLDSBY	MCCLAIN	NOBLE WEST	509921
FAIRVIEW NORTH	GARFIELD	BARNES NORTH	039567	GOLDSBY SW	MCCLAIN	WASHINGTON DISTRICT	750302
FALLS SE	MAJOR	RINGWOOD	602225	GOLDSBY WEST	MCCLAIN	WASHINGTON DISTRICT	750302
FALLS SW	LINCOLN	WELLSTON WEST	757828	GOLTRY	ALFALFA	RINGWOOD	602349
FALLS DOME	LINCOLN	WELLSTON WEST	757828	GOLTRY SE	ALFALFA	RINGWOOD	602349
FARGO NW	OSAGE	OSAGE-HOMINY DISTRICT	529284	GOLTRY SOUTH	ALFALFA	RINGWOOD	602349
FARGO SE	ELLIS	GAGE	262767	GOLTRY SW	ALFALFA	RINGWOOD	602349
FARGO SW	ELLIS	TANGIER	697155	GOTBO	KIOWA	GOTBO SOUTH DISTRICT	281966
FARGO SOUTH	ELLIS	TANGIER	697155	GOTBO SW	KIOWA	GOTBO SOUTH DISTRICT	281966
FAY NE	BLAINE	GAGE	262736	GRACEMONT EAST	CADDO	EAKLY-WEATHERFORD TREND	010255
FAY SE	BLAINE	EAGLE CITY SOUTH	210432	GRACEMONT SOUTH	CADDO	EAKLY-WEATHERFORD TREND	010255
FAY SOUTH	BLAINE	FAY EAST	237350	GRACEMONT WEST	CADDO	EAKLY-WEATHERFORD TREND	010255
FEATHERSTON	CUSTER	FAY EAST	237350	GRAHAM	CARTER	SHO-VEL-TUM	253302
FEATHERSTON NE	PITTSBURG	QUINTON DISTRICT	580321	GRAND NE	ELLIS	ARNETT SE	025445
FEATHERSTON NW	PITTSBURG	BROOKEN	094054	GRAND SW	ROGER MILLS	BISHOP	066120
FERN MOUNTAIN	PITTSBURG	BROOKEN	094054	GRAND VALLEY	TEXAS	CAMRICK GAS AREA	116127
FIELDS	MUSKOGEE	MUSKOGEE DISTRICT NORTH	606326	GRAND VALLEY EAST	BEAVER	GRAND VALLEY DISTRICT EAST	014946
FISH	OKFUSKEE	HENRYETTA DISTRICT	317046	GRAND VALLEY NW	TEXAS	CAMRICK GAS AREA	116127
FISH NW	HUGHES	HOLDENVILLE	327363	GRAVES	MUSKOGEE	COUNCIL HILL DISTRICT	715781
FISH WEST	SEMINOLE	HOLDENVILLE	327363	GRAYSON	MUSKOGEE	KONAWA-DORA	385780
FISHER	SEMINOLE	WEWOKA DISTRICT	761765	GRAYSON WEST	SEMINOLE	KONAWA-DORA	385780
FITTS SOUTH	TULSA	WEWOKA DISTRICT	761765	GREASY CREEK DISTRICT	HUGHES	GREASY CREEK	287314
FLINT CREEK	PONTOTOC	SAND SPRINGS DISTRICT	630455	GREAT SALT PLAINS SOUTH	ALFALFA	LAMBERT SE	399361
FLINT CREEK EAST	MCCLAIN	FITTS	358300	GREEN VALLEY NORTH	GARFIELD	GARBER EAST	264627
FLINT CREEK SOUTH	MCCLAIN	WAYNE SW	752968	GREEN VALLEY NW	GARFIELD	GREEN VALLEY	288523
FLORENCE CHAPEL SW	MCCLAIN	WAYNE SW	245226	GREENFIELD NE	BLAINE	WATONGA-CHICKASHA TREND	268526
FLORENCE CHAPEL WEST	MCCLAIN	FLINT CREEK WEST	245381	GREENFIELD NORTH	BLAINE	GREENFIELD NW	288926
FLORIS SE (OLD)	GARVIN	ANTIOCH DISTRICT EAST	020872	GREENOUGH NE	BEAVER	MOCANE-LAVERNE GAS AREA	413762
FLOWER DALE SE	GARVIN	PAULS VALLEY WEST	543708	GREENOUGH SOUTH	BEAVER	MOCANE-LAVERNE GAS AREA	413762
FLYNN	BEAVER	MOCANE-LAVERNE GAS AREA	480070	GREENSBURG EAST	WOODS	OAKDALE	517248
FLYNN NORTH	ALFALFA	WAKITA TREND	745404	GREENSBURG NORTH	WOODS	OAKDALE	517248
FLYNN SE	GARFIELD	SOONER TREND	247148	GREENSBURG SW	WOODS	OAKDALE	517186
FORD	GARFIELD	SOONER TREND	665959	GREENSBURG WEST	WOODS	WAYNOKA NE	753123
FORGAN EAST (OLD)	LINCOLN	SKELLYVILLE (NEW)	659232	GREENVILLE	LOVE	OVERBROOK SOUTH	531330
FORGAN NE (OLD)	BEAVER	MOCANE-LAVERNE GAS AREA	480039	GREENVILLE NE	LOVE	OVERBROOK SOUTH	289577
FORGAN SE	BEAVER	MOCANE-LAVERNE GAS AREA	480039	GREENVILLE NORTH	LOVE	OVERBROOK SOUTH	513330
FORGAN SOUTH	BEAVER	MOCANE-LAVERNE GAS AREA	248993	GRIEF CREEK	HUGHES	HOLDENVILLE	327394
FORGAN SOUTH (OLD)	BEAVER	MOCANE-LAVERNE GAS AREA	480039	GRIGGS EAST	CIMARRON	GRIGGS	291468
FORREST HOME EAST	BEAVER	MOCANE-LAVERNE GAS AREA	480039	GRIGGS NE	CIMARRON	GRIGGS SE	291468
FORREST HOME SW	MAJOR	MOCANE-LAVERNE GAS AREA	000917	GUYMON	TEXAS	GUYMON-HUGOTON GAS AREA	295514
FORREST HOME WEST	MAJOR	RINGWOOD	602380	GUYMON SE	TEXAS	GUYMON SOUTH	295669
FORT RENO	MAJOR	RINGWOOD	602256	GUYMON HUGOTON	TEXAS	GUYMON-HUGOTON GAS AREA	295545
FORT RENO SOUTH	MAJOR	RINGWOOD	602256	GYPSY HILL	OKFUSKEE	TIGER FLATS	707603
FORT SILL DISTRICT	CANADIAN	UNION CITY	727797	GYPSY HILL	OKMULGEE	TIGER FLATS	707603
FORT SILL NE	CANADIAN	UNION CITY	727797	GYPSY HILL NW	OKMULGEE	TIGER FLATS	707603
FORT SILL RESERVATION	CANADIAN	WATONGA-CHICKASHA TREND	751960	HAILEYVILLE SOUTH	PITTSBURG	TI NORTH	008644
FORT SILL SOUTH	COMANCHE	FORT SILL	250884	HALFWAY EAST	CREEK	IRON POST	025693
FORT SUPPLY SW	COMANCHE	FORT SILL	250698	HALFWAY EAST	OKFUSKEE	IRON POST	025693
FOSS	COMANCHE	FORT SILL	250698	HALFWAY NE	OKFUSKEE	IRON POST	299817
FOSS NW	ELLIS	MOCANE-LAVERNE GAS AREA	250698	HALL-DONNELLY	OKFUSKEE	IRON POST	299817
FOSTER NE	CUSTER	STAFFORD	675275	HALLETT EAST	CREEK	TUSKEGEE DISTRICT	197169
FOSTER NORTH	CUSTER	STAFFORD	675275	HALLUM	PAWNEE	HALLETT	300220
FOURDEE	GARVIN	GOLDEN TREND	278587	HAMBRO	COMANCHE	FORT SILL	250791
FOURDEE SOUTH	GARVIN	GOLDEN TREND	278587	HAMBURG NW	JEFFERSON	OSCAR	529377
FOX	NOBLE	POLO	563860	HAMBURG WEST	ROGER MILLS	REYDON	597115
FOX-GRAHAM	NOBLE	POLO	563860	HAMMON NE	ROGER MILLS	REYDON	597115
FRANCIS	CARTER	SHO-VEL-TUM	253302	HAMMON NW	CUSTER	HAMMON EAST	000293
FRANCIS DISTRICT	CARTER	SHO-VEL-TUM	653117	HAMMON SE	ROGER MILLS	STRONG CITY DISTRICT	010199
FRANCIS WEST	CARTER	SHO-VEL-TUM	653117	HAMMON SW	CUSTER	CARPENTER NE	121256
FRANKLIN WEST	PONTOTOC	ALLEN DISTRICT	254000	HANBURY	ROGER MILLS	STRONG CITY DISTRICT	010199
FREAM	PONTOTOC	ALLEN DISTRICT	011231	HANBY EAST	COMANCHE	HANBURY DISTRICT	302807
FREDERICK	CLEVELAND	ALLEN DISTRICT	254000	HANNA WEST	SEMINOLE	SEMINOLE	643956
FREDERICK DISTRICT	HUGHES	MOORE SE	483821	HAPPY HOLLOW	PITTSBURG	SCIPHO NW	639825
FREDERICK SW	HUGHES	GILCREASE SW	272386	HARDESTY SOUTH	OSAGE	TIDAL OSAGE	707324
FREDERICK WEST	TILLMAN	FREDERICK SE	256201	HARDY SE	NOBLE	BILLINGS EAST	064570
FREDOM NW	TILLMAN	FREDERICK SE	256108	HARDY WEST	TEXAS	HARDESTY	305087
FREONY SW	TILLMAN	FREDERICK SE	256108	HARMON NE	OSAGE	HARDY	305080
FREONY SOUTH	TILLMAN	TRIMUE WEST	717641	HARNESSE EAST	OSAGE	HARDY	305080
FREONY SW	TILLMAN	TRIMUE NORTH	717548	HARNESS SE	WOODWARD	HARMON EAST	306451
FRENCH	WOODWARD	WAYNOKA NE	753123	HARP	GRADY	CHITWOOD NW	140254
FUHRMAN DISTRICT NORTH	MCCLAIN	WASHINGTON DISTRICT	750271	HARRAH NW	CLEVELAND	MOORE-HARP	483728
G I JOE	MCCLAIN	WASHINGTON DISTRICT	191301	HARRAH SOUTH	OKLAHOMA	JONES	363037
GAGE NE	OKMULGEE	HENRYETTA DISTRICT	032800	HARTSHORNE	OKLAHOMA	ORCHARD CITY NE	527238
GAGE SOUTH	HUGHES	GILCREASE DISTRICT EAST	272324	HAWKINS NW	PITTSBURG	WILBURTON	767826
	OSAGE	JAVINE DISTRICT	355610	HAWKINS SW	HUGHES	HOLDENVILLE	668253
	ELLIS	GAGE	262736	HAWLEY WEST	SEMINOLE	HOLDENVILLE	668253
	ELLIS	GAGE SE	262860		GRANT	HAWLEY	310605

Table 6. Fields Not Officially Recognized by State Regulatory Agencies

Alias Field	County Name	Valid Field Name	Field Code	Alias Field	County Name	Valid Field Name	Field Code
HAYDENVILLE	OKFUSKEE	HAYDENVILLE DISTRICT	311008	JACKSON	SEMINOLE	WEWOKA DISTRICT	761858
HAYDENVILLE DISTRICT NW	OKFUSKEE	HAYDENVILLE DISTRICT	311008	JEFFERSON	HUGHES	WEWOKA EAST	761827
HAYDENVILLE SOUTH	OKFUSKEE	HAYDENVILLE DISTRICT	311008	JEFFERSON NW	GRANT	JEFFERSON-GRANT NW	000674
HAYDENVILLE WEST	OKFUSKEE	HAYDENVILLE DISTRICT	311008	JENKS	TULSA	BIXBY-JENKS DISTRICT	067396
HAZEL	SEMINOLE	ST LOUIS	312031	JESSE	COAL	FITTS	242482
HAZEL DISTRICT	SEMINOLE	ST LOUIS	674097	JESSE	PONTOTOC	FITTS	242482
HAZEL EAST	SEMINOLE	ST LOUIS	312031	JESSE NE	COAL	FITTS	242482
HEALDTON NW	JEFFERSON	HEALDTON	312799	JET NE	ALFALFA	LAMBERT SE	399361
HEALDTON SOUTH	CARTER	JOINER CITY	362665	JET NORTH	ALFALFA	LAMBERT SE	399361
HELENA EAST	ALFALFA	RINGWOOD	602225	JET NW	ALFALFA	LAMBERT SE	399361
HELENA NW	ALFALFA	LAMBERT SE	399361	JET WEST	ALFALFA	LAMBERT SE	399361
HELENA SOUTH	ALFALFA	RINGWOOD	602349	JOSEY	WAGONER	STRIKER DISTRICT	684544
HENDERSON	TILLMAN	FREDERICK SOUTH	256232	JOHNSON-BAILEY	CARTER	JOINER CITY	362665
HENNESSEY	KINGFISHER	SOONER TREND	200734	JOINER CITY WEST	MUSKOGEE	BALD HILL	035878
HENNESSEY EAST	GARFIELD	SOONER TREND	200734	JOLLY-OGG	MUSKOGEE	BALD HILL	035878
HENNESSEY EAST	KINGFISHER	SOONER TREND	200734	JOLLY-OGG	OKMULGEE	BALD HILL	035878
HENNESSEY NORTH	KINGFISHER	SOONER TREND	200734	JONES CHAPEL WEST	PONTOTOC	CENTER SOUTH	129450
HENNESSEY NW	GARFIELD	SOONER TREND	665959	JONES DISTRICT	OKLAHOMA	JONES	363037
HENNESSEY SE	KINGFISHER	SOONER TREND	196518	JONES NE	OKLAHOMA	JONES	000675
HENNESSEY SW	KINGFISHER	SOONER TREND	200827	JOSEY	OKFUSKEE	HENRYETTA DISTRICT	317046
HENNESSEY WEST	KINGFISHER	SOONER TREND	200734	JUMPER CREEK	SEMINOLE	TYROLA NE	724919
HENRYETTA	OKMULGEE	HENRYETTA DISTRICT	317046	KARNS	CANADIAN	WATONGA-CHICKASHA TREND	113926
HENRYETTA NE	OKMULGEE	HENRYETTA DISTRICT	317046	KASISHKE	OSAGE	BARKER	039257
HERD DISTRICT	OSAGE	DOMES-POND CREEK	196518	KASISHKE SOUTH	OSAGE	BARKER	039257
HERD EAST	OSAGE	DOMES-POND CREEK	196518	KATIE	GARVIN	GOLDEN TREND	278587
HERD NORTH	OSAGE	DOMES-POND CREEK	196518	KAWFIELD	WAGONER	BROKEN ARROW DISTRICT	093603
HERD NW	OSAGE	DOMES-POND CREEK	196518	KEENAN	WOODWARD	TANGIER	371472
HERD SW	OSAGE	DOMES-POND CREEK	196518	KEENAN EAST	WOODWARD	SHARON WEST	648198
HERRING NORTH	ROGER MILLS	STRONG CITY DISTRICT	010199	KEENAN NE	WOODWARD	TANGIER	371472
HEWITT NW	CARTER	HEALDTON	312799	KEENAN SE	WOODWARD	TANGIER	697155
HEWITT WEST	CARTER	HEWITT	319464	KEENAN SOUTH	ELLIS	ARNETT EAST	025321
HICKMAN	OSAGE	BURBANK	103663	KELLYVILLE	CREEK	KELLYVILLE DISTRICT	373270
HICKORY CREEK	OSAGE	DOMES-POND CREEK	320573	KELLYVILLE DISTRICT SOUTH	CREEK	KELLYVILLE DISTRICT WEST	373363
HICKORY CREEK DISTRICT	OSAGE	DOMES-POND CREEK	196518	KELLYVILLE NORTH	CREEK	KELLYVILLE DISTRICT	373270
HICKORY CREEK SOUTH	OSAGE	DOMES-POND CREEK	320573	KEMPER	WAGONER	STONEBLUFF DISTRICT	681909
HICKORY GROVE	CREEK	STROUD	685102	KENDRICK (OLD)	LINCOLN	SKELLYVILLE (NEW)	659263
HICKORY RIDGE NW	OKFUSKEE	HICKORY RIDGE	320728	KENDRICK EAST	LINCOLN	STROUD	685102
HIGBEE NW	OKLAHOMA	EDMOND WEST	214586	KENDRICK NE	LINCOLN	SKELLYVILLE (NEW)	659263
HIGH PRAIRIE NE	PAYNE	MEHAN	465901	KENDRICK NW	LINCOLN	KENDRICK	374262
HIGHLAND	BEAVER	MOCANE-LAVERNE GAS AREA	404600	KENDRICK SE	LINCOLN	STROUD	685102
HIGHLAND NW	BEAVER	MOCANE-LAVERNE GAS AREA	321999	KENDRICK SW	LINCOLN	KENDRICK	374262
HILL TOP WEST	HUGHES	CALVIN SE	114236	KENDRICK WEST	LINCOLN	KENDRICK	374262
HILLIBY	OKFUSKEE	LAFFOON SE	394215	KEOKUK FALLS	POTTAWATOMIE	KEOKUK	375719
HILLIBY NORTH	OKFUSKEE	LAFFOON SE	394215	KEOKUK FALLS	SEMINOLE	KEOKUK	375719
HILLIBY WEST	OKFUSKEE	LAFFOON SE	394215	KEOKUK SOUTH	SEMINOLE	KEOKUK	375719
HILLSDALE	GARFIELD	HILLSDALE NW	323580	KEOTA NE	HASKELL	KEOTA	375936
HINTON NE	CADDO	LOOKEBA EAST	426651	KEPPEL	ROGERS	TUTTLE-KEPPEL	723043
HINTON SW	CADDO	LOOKEBA EAST	426651	KERNEL	CREEK	IRON POST	025631
HIRD EAST	PONTOTOC	OAKMAN DISTRICT	517868	KEY WEST	LINCOLN	STROUD	685102
HIRD SE	PONTOTOC	ADA DISTRICT EAST	002923	KEY WEST NORTH	LINCOLN	STROUD	685102
HITCHCOCK	BLAINE	WATONGA-CHICKASHA TREND	751980	KEYS	CIMARRON	KEYS DISTRICT	377083
HITCHCOCK NE	BLAINE	WATONGA-CHICKASHA TREND	751980	KEYS SE	CIMARRON	KEYS GAS AREA	377145
HOLDENVILLE EAST	HUGHES	HOLDENVILLE	327363	KEYS SOUTH	CIMARRON	SAMPSEL NE	627510
HOLDENVILLE WEST	HUGHES	HOLDENVILLE	327363	KEYS	COTTON	WALTERS DISTRICT	747388
HOLLAND EAST	BEAVER	MOCANE-LAVERNE GAS AREA	480070	KEYSTONE DISTRICT	CREEK	KEYSTONE	377362
HOLM-JARVIS	SEMINOLE	BETHEL	058997	KEYSTONE DISTRICT	PAWNEE	KEYSTONE	377362
HOMER SOUTH	CARTER	SHO-VEL-TUM	653086	KEYSTONE DISTRICT NW	TULSA	KEYSTONE	377362
HOMER SW	CARTER	SHO-VEL-TUM	653086	KEYSTONE DISTRICT SE	PAWNEE	LAUDERDALE	403794
HOMER WEST	CARTER	HOMER	329874	KEYSTONE DISTRICT SW	OSAGE	KEYSTONE	377362
HOMESTEAD NORTH	MAJOR	OKEENE NW	521495	KEYSTONE DISTRICT SE	PAWNEE	KEYSTONE	377362
HOMESTEAD WEST	BLAINE	OKEENE NW	521495	KEYSTONE DISTRICT SW	PAWNEE	KEYSTONE	377362
HOMESTEAD WEST	MAJOR	OKEENE NW	521495	KEYSTONE NORTH	PAWNEE	KEYSTONE	377362
HOOKER NORTH	TEXAS	HOOKER DISTRICT NORTH	016611	KIDD	SEMINOLE	CROMWELL SOUTH	171302
HOOKER NW	TEXAS	HOOKER SW	331238	KIEFER	CREEK	GLENNSOUTH	276680
HOOKER SE	TEXAS	HARDESTY NE	305118	KILGORE	GRADY	KNOX	384106
HOOPER NORTH	GARVIN	HOOPER	331362	KILGORE	STEPHENS	KNOX	384106
HOOPER NW	GARVIN	HOOPER	331424	KING WEST	POTTAWATOMIE	KING	793008
HORN SW	OSAGE	DOMES-POND CREEK	196518	KINGFISHER EAST	KINGFISHER	SOONER TREND	665959
HORNS CORNER WEST	HUGHES	HORNS CORNER	332819	KINGFISHER NW	KINGFISHER	SOONER TREND	665959
HORNTOWN	HUGHES	GREASY CREEK	287314	KINGFISHER SW	KINGFISHER	OKARCHE NORTH	521278
HOTULKE	POTTAWATOMIE	HOTULKE-WEST EARLSBORO	334152	KINGFISHER WEST	KINGFISHER	OKARCHE NORTH	521278
HOTULKE WEST	POTTAWATOMIE	HOTULKE-WEST EARLSBORO	334152	KINTA (OLD)	HASKELL	KINTA	380610
HOUGH NW	TEXAS	POSTLE	567983	KINTA A	LATIMER	KINTA	380610
HOUGH SE	TEXAS	HOUGH	334276	KINTA B	LATIMER	KINTA	380610
HOUGH SW	TEXAS	POSTLE	567983	KINTA C	HASKELL	KINTA	380610
HOUGH WEST	TEXAS	POSTLE	567983	KINTA D	LATIMER	KINTA	380610
HOVEY SOUTH	TEXAS	POSTLE	567983	KINTA E	LATIMER	KINTA	380610
HOYT	LINCOLN	CHANDLER	132101	KINTA DISTRICT	HASKELL	KINTA	380610
HOYT-HASKELL EAST	HASKELL	BROOKEN	094054	KINTA NE	HASKELL	KINTA	380610
HUCMAC EAST	DEWEY	OAKWOOD NORTH	518240	KINTA NW	HASKELL	KINTA	380610
HUGOTON	TEXAS	GUYMON-HUGOTON GAS AREA	295514	KINTA WEST	HASKELL	KINTA	423900
HULL EAST	LOGAN	ELK HORN SOUTH	219477	KIOWA SW	PITTSBURG	KIOWA	380855
HUMAC	HUCMAC	HUCMAC	336514	KNOWLES NW	BEAVER	MOCANE-LAVERNE GAS AREA	480039
HUMAC NORTH	DEWEY	HUCMAC NORTH	336522	KNOX NW	GRADY	KNOX	384106
HUMAC SOUTH	DEWEY	HUCMAC SOUTH	336530	KNOX SE	KNOX	KNOX	384106
HUMBLE	JEFFERSON	SEAY	641879	KOMALTY	STEPHENS	KNOX	384106
HUNTER SE	GARFIELD	HUNTER SOUTH	339764	KONAWA	KIOWA	KOMALTY DISTRICT	385563
HUNTER SW	GARFIELD	HUNTER SOUTH	339764	KONAWA EAST	SEMINOLE	KONAWA-DORA	385780
HYDRO NE	BLAINE	ELM GROVE	221399	KONAWA SOUTH	SEMINOLE	KONAWA-DORA	385780
HYDRO NW	CUSTER	WEATHERFORD	753767	KONAWA SOUTH	POTTAWATOMIE	BEBEE-KONAWA SW	385873
HYDRO SE	CADDO	BRIDGEPORT	081739	KONAWA SW	SEMINOLE	BEBEE-KONAWA SW	385873
INDEPENDENT	CREEK	MOUNDS DISTRICT	488626	KONAWA SW	PONTOTOC	BEBEE-KONAWA SW	050565
INDEPENDENT	OKMULGEE	MOUNDS DISTRICT	488626	KONAWA WEST	POTTAWATOMIE	BEBEE-KONAWA SW	050565
INDEPENDENT	TULSA	MOUNDS DISTRICT	488626	KONAWA WEST	SEMINOLE	BEBEE-KONAWA SW	050565
INGALLS EAST	PAYNE	INGALLS	345975	KREMLIN SE	SEMINOLE	BEBEE-KONAWA SW	385873
INGALLS NE	PAYNE	INGALLS	345975	KUSA	GARFIELD	KREMLIN EAST	387439
INGALLS NW	PAYNE	INGALLS	345975	LACEY	MCINTOSH	COALTON	150206
INGALLS WEST	PAYNE	INGALLS	345975	LACEY EAST	KINGFISHER	SOONER TREND	665959
INGERSOLL EAST	ALFALFA	CHEROKEE TREND	135852	LACEY NE	KINGFISHER	SOONER TREND	200734
INGERSOLL SW	ALFALFA	CHEROKEE WEST	135876	LACEY NW	KINGFISHER	SOONER TREND	665959
INOLA	ROGERS	INOLA DISTRICT	347215	LACEY SE	KINGFISHER	SOONER TREND	200734
INOLA	WAGONER	INOLA DISTRICT	347215	LACEY SOUTH	KINGFISHER	SOONER TREND	200734
INOLA WEST	ROGERS	INOLA DISTRICT	347184	LACEY SW	BLAINE	SOONER TREND	665959
INOLA WEST	WAGONER	INOLA DISTRICT	347184	LADD	KINGFISHER	SOONER TREND	665959
INSCHO	TULSA	SAND SPRINGS DISTRICT	630424	LADD SW	MCCLAIN	WASHINGTON DISTRICT	750271
ISLAND	ELLIS	PEEK SOUTH	547824	LADD WEST	MCCLAIN	WASHINGTON DISTRICT	750302
IRON POST SE	CREEK	IRON POST DISTRICT SE	348657	LAFFOON NW	MCCLAIN	WASHINGTON DISTRICT	750302
IRON POST SOUTH	OKFUSKEE	IRON POST	348626	LAHOMA SE	LINCOLN	PECK WEST	547080
ISABELLA NE	MAJOR	RINGWOOD	602225	LAHOMA SW	GARFIELD	SOONER TREND	752348
ISABELLA SE	MAJOR	RINGWOOD	602225	LAKE CREEK	MAJOR	SOONER TREND	752348
ITUNA	GARFIELD	ENID NE	225553	LAKE CREEK WEST	GREER	SOONER TREND	395889
ITUNA NE	GARFIELD	ENID NE	225553	LAKE MURRAY SOUTH	GREER	LAKE CREEK DISTRICT	395889
ITUNA SE	GARFIELD	ENID NE	225553	LAKE SHAWNEE	LOVE	LAKE CREEK DISTRICT	395889
IVANHOE EAST	BEAVER	IVANHOE	350269	LAMAR	POTTAWATOMIE	ENVILLE SW	226359
IVANHOE NE	BEAVER	IVANHOE	350269	LAMAR NE	HUGHES	SHAWNEE LAKE	648777
IVANHOE SW	BEAVER	LOGAN SOUTH	423001	LAMAR NORTH	HUGHES	LAMAR EAST	399113
						LAMAR EAST	399082
						LAMAR EAST	399082

Table 6. Fields Not Officially Recognized by State Regulatory Agencies

Alias Field	County Name	Valid Field Name	Field Code	Alias Field	County Name	Valid Field Name	Field Code
LAMAR SW	HUGHES	HORNTOWN SE	332974	LOVEDALE SW	HARPER	LOVEDALE	429697
LAMAR WEST	HUGHES	HORNTOWN SE	332974	LOVEDALE WEST	HARPER	LOVEDALE	429697
LAMBERT NW	ALFALFA	CHEROKEE WEST	135976	LOVELL	LOGAN	CRESCENT-LOVELL	169659
LAMBERT SW	ALFALFA	LAMBERT SE	399361	LOVELL NE	LOGAN	CRESCENT-LOVELL	169659
LAMBERT WEST	ALFALFA	CHEROKEE WEST	178047	LOVELL NORTH	LOGAN	CRESCENT-LOVELL	169659
LAMONT	GRANT	LAMONT SE	399702	LOVELL NW	LOGAN	CRESCENT-LOVELL	430069
LAMPION	MUSKOGEE	MUSKOGEE DISTRICT NORTH	495385	LOVELL SOUTH	LOGAN	CRESCENT-LOVELL	169659
LANDON SE	OSAGE	LANDON DISTRICT SE	400384	LOVELL WEST	LOGAN	CRESCENT-LOVELL	169659
LANDON SOUTH	OSAGE	WHITTAIL NW	765842	LOYAL EAST	KINGFISHER	SOONER TREND	665959
LANDON WEST	OSAGE	LANDON NW	400508	LOYAL NE	KINGFISHER	SOONER TREND	665959
LARK	MARSHALL	ISOM SPRINGS	225863	LOYAL NW	KINGFISHER	SOONER TREND	665959
LAUDERDALE SOUTH	PAWNEE	LAUDERDALE	403794	LOYAL SOUTH	KINGFISHER	ALTONA	013928
LAVERNE EAST	HARPER	MOCANE-LAVERNE GAS AREA	404600	LOYAL SW	KINGFISHER	ALTONA	013928
LAVERNE GAS AREA	BEAVER	MOCANE-LAVERNE GAS AREA	480070	LOYAL WEST	KINGFISHER	ALTONA	431247
LAVERNE GAS AREA	HARPER	MOCANE-LAVERNE GAS AREA	480070	LUCIEN EAST	NOBLE	LUCIEN	432248
LAVERNE NW	HARPER	MOCANE-LAVERNE GAS AREA	404600	LUCIEN WEST	GARFIELD	ELK HORN NE	219384
LAVERNE SE	HARPER	MOCANE-LAVERNE GAS AREA	404600	LUCY	OKMULGEE	OKMULGEE DISTRICT	522394
LAVERNE SOUTH	HARPER	MOCANE-LAVERNE GAS AREA	404600	LULA	COAL	LULA NE	433736
LAVERNE WEST	BEAVER	MOCANE-LAVERNE GAS AREA	480070	LUTHER HILL	ELLIS	MOCANE-LAVERNE GAS AREA	480070
LAVERTY	HUGHES	VERDEN	736118	LUTHER NE	OKLAHOMA	LUTHER	434542
LAVERTY WEST	CADDO	VERDEN	129078	LUTHER NORTH	OKLAHOMA	LUTHER	434542
LAWTON	COMANCHE	LAWTON DISTRICT	405623	LUTHER WEST	OKLAHOMA	LUTHER MIDDLE	434666
LEE DOME	OSAGE	TIDAL OSAGE	304312	LYONS	MAJOR	SOONER TREND	665959
LEEDEY SW	ROGER MILLS	MOOREWOOD NE	484041	LYONS EAST	GARFIELD	SOONER TREND	665959
LEES SPRING (NEW)	PONTOTOC	LEES SPRING	480803	LYONS NORTH	MAJOR	SOONER TREND	665959
LEES SPRING (OLD)	PONTOTOC	LEES SPRING EAST	480834	LYONS SE	KINGFISHER	SOONER TREND	665959
LEES SPRING NE	PONTOTOC	LEES SPRING EAST	480834	LYONS SW	KINGFISHER	SOONER TREND	665959
LEGAL NORTH	HUGHES	ASHLAND NORTH	027801	LYONS SW	MAJOR	SOONER TREND	665959
LEGAL NORTH	PITTSBURG	ASHLAND NORTH	027801	MACOMB	POTTAWATOMIE	MACOMB SOUTH	439287
LEGAL SOUTH	COAL	ASHLAND SOUTH	027863	MACOMB DISTRICT SE	POTTAWATOMIE	MACOMB SOUTH	439287
LENORA	DEWEY	PUTNAM	575633	MADILL NORTH	MARSHALL	MADILL	439876
LENORA SW	DEWEY	PUTNAM	575633	MADISON SW	MARSHALL	BEAVER	480070
LEON NE	LOVE	LEON NORTH	410545	MAGNOLIA	COTTON	WALTERS DISTRICT	747388
LEONARD	TULSA	STONEBLUFF DISTRICT	410762	MAGNOLIA	STEPHENS	WALTERS DISTRICT	747388
LEONARD DISTRICT	TULSA	STONEBLUFF DISTRICT	410762	MAJOR	WAGONER	STONEBLUFF DISTRICT	681878
LEONARD DISTRICT	TULSA	STONEBLUFF DISTRICT	681909	MANCHESTER SE	OSAGE	MANCHESTER SOUTH	443286
LEONEL	DEWEY	WATONGA-CHICKASHA TREND	751960	MANION NORTH	OSAGE	BANDWHEEL	037645
LEQUIRE	HASKELL	KINTA	380610	MANNFORD DISTRICT	CREEK	MANNFORD	444030
LEQUIRE NE	HASKELL	KINTA	380610	MANNFORD DISTRICT NORTH	PAWNEE	LAUDERDALE	403794
LEWIS NW	GARVIN	LEWIS	411940	MANNFORD EAST	CREEK	MANNFORD	444030
LEWIS SW	GARVIN	NAHOLA NE	497867	MANNFORD NORTH	CREEK	MANNFORD	444030
LEWIS WEST	GARVIN	NAHOLA NE	497867	MANNFORD SOUTH	CREEK	MANNFORD	444030
LEWISVILLE SOUTH	HASKELL	KINTA	380610	MANSION	OKLAHOMA	OKLAHOMA CITY	522270
LIBBIE	CADDO	SICKLES NORTH	655077	MAPLE SOUTH	CANADIAN	WATONGA-CHICKASHA TREND	250667
LIBBIE SW	CADDO	EAKLY-WEATHERFORD TREND	010255	MAPLE WEST	CANADIAN	WATONGA-CHICKASHA TREND	250667
LIGHT	BEAVER	MOCANE-LAVERNE GAS AREA	413762	MARCH SE	PAYNE	AGRA NORTH	005124
LIGHT GAS AREA	BEAVER	MOCANE-LAVERNE GAS AREA	480070	MARIETTA EAST	LOVE	ENVILLE SW	226359
LIMA	SEMINOLE	WEWOKA DISTRICT	353006	MARIETTA SE	LOVE	ENVILLE SW	226359
LIMA POOL	SEMINOLE	BOWLEGS	084411	MARKHAM WEST	PAYNE	SCHLEGEL NORTH	637748
LIMA SE	SEMINOLE	WEWOKA DISTRICT	761765	MARLOW	STEPHENS	MARLOW DISTRICT	448649
LINCOLN EAST	KINGFISHER	SOONER TREND	414537	MARLOW NW	STEPHENS	MARLOW DISTRICT	448649
LINCOLN SE	KINGFISHER	SOONER TREND	207634	MARLOW SOUTH	STEPHENS	MARLOW WEST	448666
LINCOLN SW	KINGFISHER	SOONER TREND	665959	MARSDEN NE	CARTER	ARMORE SW	023864
LINCOLN WEST	KINGFISHER	SOONER TREND	665959	MARSHALL	LOGAN	CRESCENT-LOVELL	169659
LINCREEK	CREEK	LINCREEK DISTRICT	414754	MARSHALL NE	LOGAN	CRESCENT-LOVELL	449517
LINCREEK	LINCOLN	LINCREEK DISTRICT	414754	MARSHALL NORTH	GARFIELD	BROWN	095091
LINDSAY	GARVIN	GOLDEN TREND	278587	MARSHALL NORTH (NEW)	LOGAN	CRESCENT-LOVELL	169659
LINDSAY	MCCLAIN	GOLDEN TREND	415312	MARSHALL NW	GARFIELD	SOONER TREND	247148
LINDSAY DISTRICT NORTH	GARVIN	GOLDEN TREND	278587	MARSHALL SE	LOGAN	CRESCENT-LOVELL	169659
LINDSAY DISTRICT NORTH	MCCLAIN	GOLDEN TREND	278587	MARSHALL SOUTH	LOGAN	CRESCENT-LOVELL	169659
LINDSAY DISTRICT NW	MCCLAIN	GOLDEN TREND	278587	MARSHALL WEST	KINGFISHER	SOONER TREND	665959
LINDSAY EAST	GARVIN	GOLDEN TREND	278587	MASHAM EAST	PAWNEE	MASHAM	451191
LINDSAY EAST	MCCLAIN	GOLDEN TREND	278587	MASHAM SE	PAWNEE	MASHAM	451191
LINDSAY NE	MCCLAIN	GOLDEN TREND	278587	MASHAM SOUTH	PAWNEE	MASHAM	451191
LINDSAY NORTH	MCCLAIN	GOLDEN TREND	415312	MATHIS LAKE	SEMINOLE	KONAWA-DORA	385780
LINDSAY NW	MCCLAIN	GOLDEN TREND	415343	MAXWELL SW	PONTOTOC	LEES SPRING EAST	408034
LINDSAY RIDGE WEST	MCCLAIN	NEWCASTLE SOUTH	505951	MAY NW	HARPER	MOCANE-LAVERNE GAS AREA	480070
LINDSAY SE	GARVIN	GOLDEN TREND	278587	MAY SOUTH	ELLIS	MOCANE-LAVERNE GAS AREA	480070
LINDSAY TOWNSITE	GARVIN	GOLDEN TREND	415321	MAY SW	ELLIS	MOCANE-LAVERNE GAS AREA	480070
LINDSAY WEST	GARVIN	GOLDEN TREND	087217	MAYFIELD SW	BECKHAM	MAYFIELD WEST	455562
LINK	MUSKOGEE	BALD HILL	035878	MAYVILLE SE	GARVIN	ANTIOCH NORTH	021027
LINSCOTT NE	ELLIS	MILDER	473799	MAYVILLE SOUTH	GARVIN	GOLDEN TREND	278587
LINSCOTT NORTH	ELLIS	MILDER	473799	MAYVILLE SW	GARVIN	GOLDEN TREND	278587
LITTLE CHIEF NE	OSAGE	BURBANK	103663	MAYVILLE WEST	GARVIN	GOLDEN TREND	278587
LITTLE CHIEF NW	OSAGE	BURBANK	118319	MCALISTER WEST	PITTSBURG	PINE HOLLOW SOUTH	556791
LITTLE CHIEF SE	OSAGE	BURBANK	103663	MCLOUD NORTH	LINCOLN	KICKAPOO NORTH	462018
LITTLE CHIEF WEST	OSAGE	BURBANK	103663	MCCRACKEN	WAGONER	MCCRACKEN DISTRICT	458515
LITTLE NW	SEMINOLE	LITTLE WEST	419900	MCCULLY	LOGAN	CRESCENT-LOVELL	449393
LITTLE RIVER NORTH	SEMINOLE	LITTLE RIVER EAST	419249	MCCURTAIN NORTH	HASKELL	KINTA	380610
LITTLE RIVER SE	SEMINOLE	LITTLE RIVER	715719	MCCURTAIN NORTH	LE FLORE	KINTA	380610
LITTLE RIVER SOUTH	SEMINOLE	LITTLE RIVER	715719	MCGOWAN DISTRICT	WAGONER	REDBIRD DISTRICT	592289
LOCKRIDGE NE	LOGAN	EDMOND WEST	214586	MCLLOUD NORTH	LINCOLN	KICKAPOO NORTH	378161
LOCKRIDGE NORTH	LOGAN	SOONER TREND	169783	MCWILLIE NORTH	ALFALFA	RINGWOOD	602225
LOCKRIDGE WEST	CANADIAN	REEDING SOUTH	593560	MEDFORD EAST	GRANT	NUMA	514642
LOCO	JEFFERSON	LOCO DISTRICT	422040	MEDFORD NORTH	GRANT	WAKITA TREND	745404
LOCO SW	STEPHENS	LOCO DISTRICT	422040	MEDFORD NW	GRANT	WAKITA TREND	745404
LOCO WEST	STEPHENS	LOCO DISTRICT	422040	MEEKER SOUTH	LINCOLN	MEEKER SE	465653
LODER EAST	ALFALFA	CAPRON NE	119072	MEHAN MIDDLE	PAYNE	MEHAN	465901
LOGAN	BEAVER	LOGAN SOUTH	423001	MEHAN NE	PAYNE	MEHAN	465901
LOGAN SE	BEAVER	LOGAN SOUTH	423001	MEHAN NORTH	PAYNE	MEHAN	465901
LOGAN SW	BEAVER	LOGAN SOUTH	423001	MEHAN NW	PAYNE	MEHAN	465901
LONA	HASKELL	KINTA	380610	MELLETE NORTH	MCINTOSH	RAIFORD SE	583337
LONA EAST	HASKELL	KINTA	380672	MENDON	ALFALFA	WAKITA TREND	745404
LONE GROVE SW	CARTER	HEWITT	319464	MENDON EAST	ALFALFA	WAKITA TREND	745559
LONE OAK EAST	KINGFISHER	SOONER TREND	200734	MENDON WEST	ALFALFA	WAKITA TREND	745404
LONE OAK NE	KINGFISHER	SOONER TREND	200734	MENO EAST	MAJOR	RINGWOOD	602349
LONE OAK NORTH	KINGFISHER	SOONER TREND	200734	MENO NORTH	MAJOR	RINGWOOD	602349
LONE OAK SW	KINGFISHER	SOONER TREND	665959	MENO NW	MAJOR	RINGWOOD	602349
LONE SPRING EAST	OSAGE	CANYON CREEK	118328	MENO SE	MAJOR	RINGWOOD	467781
LONE VIEW NE	WOODS	MERS SOUTH	136044	MENO SOUTH	MAJOR	RINGWOOD	602256
LOOKOUT SE	WOODS	FARRY NW	236821	MERIDIAN	LOGAN	MERIDIAN EAST	469328
LOOKOUT SOUTH	WOODS	LOVEDALE NW	429728	MERVINE SOUTH	KAY	MERVINE	469435
LOOKOUT SW	WOODS	LOVEDALE NW	429790	MESSER	OKLAHOMA	EDMOND WEST	214338
LOOKOUT WEST	WOODS	LOVEDALE NW	429790	MICAWBER	OKFUSKEE	IRON POST	348626
LORENA EAST	BEAVER	LORENA	427310	MICAWBER NW	CREEK	IRON POST	348626
LORENA NW	BEAVER	LORENA	427310	MICAWBER SW	OKFUSKEE	IRON POST	348626
LORENA SE	BEAVER	LORENA	427310	MIDDLETON SE	KAY	BLACKWELL-NEWKIRK GAS AREA	011069
LORENA WEST	BEAVER	LORENA	427310	MIDDLETON WEST	KAY	BLACKWELL-NEWKIRK GAS AREA	011069
LOST CITY	TULSA	TYRONE	725105	MIDWELL NW	MIDWELL	MIDWELL	473086
LOST CREEK NORTH	PAYNE	BIXBY-JENKS DISTRICT	067396	MIDWELL SOUTH	CIMARRON	MIDWELL	473086
LOVE SCHOOL NE	GARVIN	LOST CREEK	428271	MILFAY SOUTH	CREEK	MILFAY	474109
LOVEDALE NE	WOODS	ANTIOCH DISTRICT EAST	020872	MILFAY SW	CREEK	MILFAY	474109
LOVEDALE NORTH	HARPER	LOVEDALE NW	429790	MILLS	CREEK	NEWBY NE	505641
LOVEDALE SE	WOODWARD	LOVEDALE NW	429790	MILROY	CARTER	SHO-VEL-TUM	653117
LOVEDALE SOUTH	HARPER	LOVEDALE	429697	MILROY NORTH	STEPHENS	SHO-VEL-TUM	653117

Table 6. Fields Not Officially Recognized by State Regulatory Agencies

Alias Field	County Name	Valid Field Name	Field Code	Alias Field	County Name	Valid Field Name	Field Code
MILROY WEST	STEPHENS	SHO-VEL-TUM	653117	OAKMAN DISTRICT WEST	PONTOTOC	OAKMAN DISTRICT	517899
MILTON SOUTH	LE FLORE	KINTA	458980	OAKMAN SE	PONTOTOC	ADA DISTRICT EAST	002923
MILTON WEST	LE FLORE	KINTA	458980	OAKMAN SOUTH	PONTOTOC	OAKMAN DISTRICT	517899
MINCO SE	GRADY	MINCO	476496	OAKMAN WEST	PONTOTOC	OAKMAN DISTRICT	517899
MINCO SW	GRADY	WATONGA-CHICKASHA TREND	751774	OAKWOOD NW	DEWEY	OAKWOOD NORTH	518240
MINCO WEST	GRADY	WATONGA-CHICKASHA TREND	751774	OGLESBY	WASHINGTON	HOGSHOOTER	326836
MINNEHOMA	PAWNEE	CLEVELAND	148237	OILTON	CREEK	CUSHING	175162
MISENER	CREEK	WILCOX	768043	OKEENE NE	BLAINE	RINGWOOD	602225
MISSION	WAGONER	COWETA DISTRICT	277750	OKEENE NE	MAJOR	RINGWOOD	602225
MISSION WEST	POTTAWATOMIE	CARR CITY	121428	OKEEMAH NORTH (OLD)	OKFUSKEE	OKEMAH NORTH	166109
MISSION WEST	SEMINOLE	CARR CITY	121428	OKESA	OSAGE	DOMES-POND CREEK	196518
MITCHELL SW	GARFIELD	ELK HORN NE	219384	OKESA EAST	OSAGE	DOMES-POND CREEK	196518
MOCANE	BEAVER	MOCANE-LAVERNE GAS AREA	480039	OKESA NE	OSAGE	DOMES-POND CREEK	196518
MOCANE GAS AREA	BEAVER	MOCANE-LAVERNE GAS AREA	480070	OKESA NORTH	OSAGE	DOMES-POND CREEK	196518
MOCANE NE	BEAVER	MOCANE-LAVERNE GAS AREA	480070	OKESA SOUTH	OSAGE	DOMES-POND CREEK	196518
MOCANE SE	BEAVER	MOCANE-LAVERNE GAS AREA	480039	OKESA SW	OSAGE	DOMES-POND CREEK	196518
MOCANE SW	BEAVER	MOCANE-LAVERNE GAS AREA	480039	OKFUSKEE EAST	OKFUSKEE	OKFUSKEE DISTRICT EAST	521991
MONTEZUMA	OKMULGEE	HENRYETTA DISTRICT	317046	OKFUSKEE EAST	OKMULGEE	OKFUSKEE DISTRICT EAST	521991
MOORE	CLEVELAND	NORMAN NORTH	511905	OKFUSKEE EAST	OKFUSKEE	OKFUSKEE DISTRICT EAST	521991
MOORE NE	CLEVELAND	MOORE WEST	483914	OKMULGEE	OKMULGEE	OKMULGEE DISTRICT	522384
MOORE SOUTH	CLEVELAND	MOORE WEST	483914	OKTAHA	MUSKOGEE	OKTAHA NW	522518
MOORE SW	CLEVELAND	CORN DISTRICT	161867	OLEAN	OKMULGEE	BEGGS DISTRICT	052270
MOOREWOOD	CUSTER	MOOREWOOD NE	484041	OLIPHANT	OSAGE	BARKER	039257
MOOREWOOD NORTH	CUSTER	MOOREWOOD NE	484041	OLIVE	CREEK	CUSHING	175162
MOOREWOOD SE	CUSTER	HAMMON EAST	000293	OLNEY	PAWNEE	LAUDERDALE	403794
MOOREWOOD WEST	ROGER MILLS	STRONG CITY DISTRICT	010199	OLYMPIC NORTH	OKFUSKEE	OLYMPIC	525060
MORAL NE	POTTAWATOMIE	MACOMB SOUTH	439349	OMEGA EAST	KINGFISHER	ALTONA	013928
MORRIS	MCINTOSH	MORRIS DISTRICT	485836	OMEGA NE	KINGFISHER	ALTONA	013928
MORRIS	OKMULGEE	MORRIS DISTRICT	485836	ONA WEST	TEXAS	ONA NW	525463
MORRISON	PAWNEE	WATCHORN	750953	ONAPA	MCINTOSH	CHECOTAH	134984
MORSE	OKFUSKEE	MORSE DISTRICT	486394	ONE THOUSAND ACRE	OKMULGEE	OKMULGEE DISTRICT	706084
MORSE NW	OKFUSKEE	HAYDENVILLE DISTRICT	311008	ONETA	WAGONER	OAK GROVE DISTRICT	516752
MORSE WEST	OKFUSKEE	MORSE DISTRICT	486394	ONEY EAST	CADDO	EAKLY-WEATHERFORD TREND	010255
MORVIN SW	POTTAWATOMIE	MORVIN	486828	ONEY NE	CADDO	EAKLY-WEATHERFORD TREND	010255
MORVIN WEST OLD	POTTAWATOMIE	MORVIN	486828	ONEY SOUTH	CADDO	EAKLY-WEATHERFORD TREND	010255
MOSE-CARR	MUSKOGEE	BALD HILL	002578	ONEY SW	CADDO	EAKLY-WEATHERFORD TREND	010255
MOSE-CARR	OKMULGEE	BALD HILL	035878	ONG	SEMINOLE	LITTLE RIVER EAST	419249
MOSS WEST	MURRAY	DAVIS	631447	ONG SE	SEMINOLE	WEWOKA DISTRICT	761765
MOUND RIDGE	KINGFISHER	SOONER TREND	665959	ORCHARD CITY SW	OKLAHOMA	ORCHARD CITY	527207
MOUND RIDGE WEST	KINGFISHER	SOONER TREND	393533	ORIENTA	MAJOR	RINGWOOD	602225
MOUNDS	CREEK	MOUNDS DISTRICT	488626	ORIENTA EAST	MAJOR	RINGWOOD	602225
MOUNDS	OKMULGEE	MOUNDS DISTRICT	488626	ORIENTA SE	MAJOR	RINGWOOD	602225
MOUNDS	TULSA	MOUNDS DISTRICT	488626	ORLANDO MIDDLE	PAYNE	ORLANDO	528199
MOUNT HOPE NE	PAYNE	MOUNT HOPE	489781	ORLANDO NORTH	NOBLE	ORLANDO	528199
MOUNT HOPE NORTH	PAYNE	MOUNT HOPE	488781	ORLANDO SOUTH	LOGAN	ORLANDO	528199
MOUNT ZION WEST	GRANT	CHEROKITA TREND	491758	ORLANDO SOUTH	PAYNE	ORLANDO	528199
MT EVERETTE	KINGFISHER	SOONER TREND	665959	OSAGE	OSAGE	OSAGE CITY	529067
MT EVERETTE NORTH	KINGFISHER	SOONER TREND	665959	OSAGE CITY EAST	OSAGE	OSAGE CITY DISTRICT EAST	529098
MT VERNON SOUTH	LINCOLN	MT VERNON SW	491603	OSAGE-HOMINY	OSAGE	OSAGE-HOMINY DISTRICT	529284
MT VERNON SW DISTRICT	LINCOLN	MT VERNON SW	491572	OTOE	NOBLE	OTOE CITY	530400
MT ZION WEST	GRANT	CHEROKITA TREND	745528	OTOE CITY NE	NOBLE	OTOE CITY	530400
MULDROW	SEQUOYAH	SEQUOYAH	604545	OTOE CITY NW	NOBLE	OTOE CITY	530400
MUNGER	OKLAHOMA	WITCHER	774987	OTSTOT	KAY	BLACKWELL	069608
MUNGER SE	OKLAHOMA	WITCHER	774987	PACE	STEPHENS	EMPIRE-COMANCHE	155631
MUNGER SOUTH	OKLAHOMA	WITCHER	774987	PACKSADDLE	ELLIS	PEEK SOUTH	547824
MUSKOGEE	MUSKOGEE	MUSKOGEE DISTRICT	495323	PACKSADDLE SE	ELLIS	PEEK SOUTH	547824
MUSKOGEE NORTH	MUSKOGEE	MUSKOGEE DISTRICT NORTH	495354	PADEN NORTH (OLD)	OKFUSKEE	PADEN SE	534935
MUSTANG NE	CANADIAN	MUSTANG NORTH	495881	PADEN SOUTH	OKFUSKEE	PADEN SW	535028
MUSTANG NW	CANADIAN	MUSTANG NORTH	789072	PAGE	OSAGE	PAGE DISTRICT	535555
MUSTANG NW (NEW)	CANADIAN	MUSTANG NORTH	489071	PAGE	TULSA	PAGE DISTRICT	535555
MUSTANG SW	CANADIAN	YUKON SW	789075	PALACINE	STEPHENS	LOCO DISTRICT	778964
MYERS SOUTH	OSAGE	ATLANTIC	029599	PALACINE SOUTH	STEPHENS	LOCO DISTRICT	778964
MYRTLE SW	KINGFISHER	SOONER TREND	200734	PAMETA	CREEK	CUSHING	548723
NATURA	OKMULGEE	NATURA DISTRICT	499572	PANAMA EAST	LE FLORE	SPIRO SE	669865
NAVAL RESERVE NW	OSAGE	NAVAL RESERVE	499758	PANTHER CREEK	GARVIN	GOLDEN TREND	278587
NAVAL RESERVE WEST	OSAGE	NAVAL RESERVE	499758	PANTHER CREEK SOUTH	GARVIN	GOLDEN TREND	278587
NAVINA NW	LOGAN	SOONER TREND	665959	PANTHER CREEK SW	GARVIN	GOLDEN TREND	278587
NAVINA SW	LOGAN	EDMOND WEST	214586	PAOLI SW	GARVIN	PAULS VALLEY WEST	543708
NAVINA WEST	LOGAN	EDMOND WEST	214586	PARADISE SE	PAYNE	PARADISE	539182
NELLIE	STEPHENS	NELLIE DISTRICT NORTH	501890	PARALLEL EAST	DEWEY	NOBSCOT NW	510045
NEW CUSHING	PAYNE	NORFOLK	175286	PARKER SW	HARPER	FORT SUPPLY NE	251101
NEW ENGLAND	OSAGE	ATLANTIC	029599	PARKERSBURG	CUSTER	CLINTON	148733
NEW HOPE SE	GARVIN	GOLDEN TREND	278587	PATRICK	PITTSBURG	CANADIAN	116282
NEW YORK	CREEK	SAPULPA DISTRICT	554683	PATTON	MUSKOGEE	JOLLY-PATTON	362944
NEW YORK	OKMULGEE	SAPULPA DISTRICT	554683	PAW PAW	SEQUOYAH	KINTA	308610
NEWALLA	OKLAHOMA	NEWALLA SW	505331	PAW PAW NE	LE FLORE	PENO	494777
NEWALLA SOUTH	OKLAHOMA	NEWALLA SW	505331	PAW-HUSKA DISTRICT WEST	OSAGE	ATLANTIC	544235
NEWALLA WEST	OKLAHOMA	NEWALLA SW	505300	PAW-HUSKA WEST	OSAGE	ATLANTIC	544235
NEWBY	CREEK	TUSKEGEE WEST	722919	PAWNEE LAKE	PAWNEE	MASHAM	451191
NEWCASTLE NW	MCCLAIN	NEWCASTLE NORTH	505858	PAYNE EAST	MCCLAIN	PAYNE	545072
NEWCASTLE SE	CLEVELAND	CORN DISTRICT	161867	PAYNE NE	MCCLAIN	PAYNE	545010
NEWCASTLE SE	MCCLAIN	CORN DISTRICT	161867	PAYNE NORTH	MCCLAIN	PAYNE	545010
NEWCASTLE WEST	GRADY	TUTTLE EAST	723012	PAYNE NW	MCCLAIN	PAYNE	545010
NEWMAN	HUGHES	LAMAR EAST	399051	PAYNE WEST	MCCLAIN	PAYNE	545010
NILES EAST	CANADIAN	WATONGA-CHICKASHA TREND	250667	PAYSON EAST	LINCOLN	PAYSON	545227
NILES NORTH	CANADIAN	WATONGA-CHICKASHA TREND	751960	PEARSON SWITCH	POTTAWATOMIE	ST LOUIS	674128
NILES SE	CANADIAN	WATONGA-CHICKASHA TREND	751774	PEARSONS SWITCH	OSAGE	PEARSONS	546274
NILES SOUTH	CADDO	WATONGA-CHICKASHA TREND	751774	PEAVINE	OKLAHOMA	EDMOND NE	214462
NILES SW	CANADIAN	WATONGA-CHICKASHA TREND	751774	PECAN GROVE	HUGHES	HOLDENVILLE NE	327425
NOBLE	CLEVELAND	NOBLE SE	509828	PECK (OLD)	STEPHENS	LOCO DISTRICT	422040
NOBSCOT	DEWEY	NOBSCOT NW	510045	PECK MIDDLE	LINCOLN	PECK	546956
NOBSCOT SW	CUSTER	PUTNAM	168543	PECKHAM	KAY	BLACKWELL-NEWKIRK GAS AREA	011069
NOBSCOT WEST	DEWEY	PUTNAM	575033	PECK SE	ROGER MILLS	PEEK SOUTH	547824
NORFOLK EAST	PAYNE	YALE-QUAY	784984	PEMETA	CREEK	CUSHING	175162
NORFOLK SE	PAYNE	SCHLEGEL NORTH	448277	PERKINS	LINCOLN	PERKINS SOUTH	550490
NORGE NW	GRADY	WATONGA-CHICKASHA TREND	138022	PERKINS WEST	LINCOLN	OLIVET	524161
NORGE SW	GRADY	VERDEN	736118	PERRY	NOBLE	PERRY DISTRICT	550862
NORMAN	CLEVELAND	NORMAN NORTH	511905	PERRY (OLD)	NOBLE	LUCIEN	432248
NORMAN NE	CLEVELAND	NORMAN NORTH	511905	PERRY NW	NOBLE	PERRY DISTRICT	550862
NORMAN NW	CLEVELAND	CORN DISTRICT	161867	PERRY WEST	NOBLE	SAMS	627541
NORMAN WEST	CLEVELAND	CORN DISTRICT	161867	PETTERMAN	TULSA	TULSA DISTRICT	720718
NORRIS	LATIMER	RED OAK-NORRIS	591700	PETERSON	MUSKOGEE	YAHOLA DISTRICT	784860
NORTH FORK	BEAVER	COMO SE	156344	PETTITQUAH EAST	OKFUSKEE	LAFFOON SE	394215
NORTH STAR NORTH	BEAVER	UNION STAR	728169	PETTITQUAH SE	OKFUSKEE	LAFFOON SE	394215
NORTH STAR SE	BEAVER	UNION STAR	728107	PETTIT	GRADY	CHICKASHA	137960
NUMA WEST	GRANT	NUMA	514642	PHILLIPVILLE	OKMULGEE	NUYAKA DISTRICT	515200
NUYAKA	OKMULGEE	NUYAKA DISTRICT	515200	PICKETT PRAIRIE	CREEK	SAPULPA DISTRICT	633586
NUYAKA WEST	CREEK	TUSKEGEE DISTRICT	722888	PICKETT PRAIRIE	OKMULGEE	SAPULPA DISTRICT	633586
NYE	BEAVER	MOCANE-LAVERNE GAS AREA	480070	PICKETT PRAIRIE NE	CREEK	SAPULPA DISTRICT	633586
NYE NORTH	BEAVER	MOCANE-LAVERNE GAS AREA	480070	PIEDMONT CM	CANADIAN	RICHLAND	599907
NYE NW	BEAVER	MOCANE-LAVERNE GAS AREA	480070	PIEDMONT NORTH	CANADIAN	REEDING SOUTH	593560
OAK GROVE	WAGONER	OAK GROVE DISTRICT	516752	PIEDMONT WEST	CANADIAN	RICHLAND	599907
OAKDALE NORTH	WOODS	OAKDALE	517248	PINE	OKMULGEE	BALD HILL	035878
OAKDALE NW	WOODS	OAKDALE	517186	PINKSTON NORTH	ELLIS	GRAND WEST	284919
OAKDALE SW	WOODS	OAKDALE	517186	PITTSBURG SOUTH	PITTSBURG	PITTSBURG	558682
OAKHURST	TULSA	RED FORK DISTRICT	084008	PLATTER	OSAGE	BOAR CREEK	076909
OAKMAN	PONTOTOC	OAKMAN DISTRICT	517806	PLEASANT HILL	LOGAN	LANGSTON SOUTH	401562

Table 6. Fields Not Officially Recognized by State Regulatory Agencies

Alias Field	County Name	Valid Field Name	Field Code	Alias Field	County Name	Valid Field Name	Field Code
PLEASANT HILL NE	GARFIELD	SOONER TREND	665959	ROCKFORD NW	CADDO	FLETCHER NE	245160
PLEASANT HILL NW	GARFIELD	SOONER TREND	200734	ROCKY EAST	WASHITA	ROCKY	609209
PLEASANT RIDGE SE	KINGFISHER	SOONER TREND	665959	ROCKY WEST	WASHITA	ROCKY	609209
PLEASANT VALLEY SW (OLD)	LOGAN	PLEASANT VALLEY SOUTH	560806	ROFF	PONTOTOC	DOLBERG DISTRICT	000567
PLEASANT VIEW SOUTH	GRADY	CHITWOOD	140192	ROLL EAST	ROGER MILLS	STRONG CITY DISTRICT	010199
POCASSET SW	GRADY	WATONGA-CHICKASHA TREND	751774	ROLL NE	ROGER MILLS	STRONG CITY DISTRICT	010199
POLO (OLD)	NOBLE	POLO WEST	563984	ROLL SE	ROGER MILLS	STRONG CITY DISTRICT	010199
POLO SE	NOBLE	POLO	563860	ROOD-BETHEL	SEMINOLE	BETHEL	058997
POLO SOUTH	NOBLE	POLO	563860	ROSANNA	SEMINOLE	WEWOKA DISTRICT	761858
POND CREEK	OSAGE	DOMES-POND CREEK	196518	ROSCOE	MAJOR	OKENE NW	521495
POND CREEK EAST	GRANT	GRANT-POND CREEK EAST	285392	ROSCOE NW	MAJOR	CHEYENNE VALLEY	137278
POND CREEK SW	OSAGE	DOMES-POND CREEK	196518	ROSCOE SW	MAJOR	OKENE NW	179938
PORTER	WAGONER	PORTER DISTRICT SE	566743	ROSCOE WEST	MAJOR	OKENE NW	179938
POSTLE EAST	TEXAS	POSTLE	567983	ROSE VALLEY NORTH	COTTON	ESSAQUANAHDAL	228506
POSTLE NE	TEXAS	POSTLE	567983	ROSSTON NORTH	HARPER	MOCANE-LAVERNE GAS AREA	480070
POTEAU	LE FLORE	POTEAU-GILMORE	568200	ROUND HILL EAST	GRANT	WAKITA TREND	745404
PRAIRIE	CREEK	SLICK	660844	ROUND HILL NORTH	GRANT	WAKITA TREND	745404
PRAIRIE	OKFUSKEE	BEIDLEMAN	052456	ROUND HILL NW	GRANT	WAKITA TREND	230056
PRAIRIE CENTER WEST	GARFIELD	SALT FORK SE (NEW)	002235	ROUND PRAIRIE EAST	HUGHES	GERTY NW	270665
PRAIRIE VALLEY	CREEK	HUNTER SOUTH	339764	ROUND UP	CARTER	SHO-VEL-TUM	213129
PRAIRIE VALLEY NE	GARFIELD	HUNTER SOUTH	339764	ROXANA	LOGAN	CRESCENT-LOVELL	449393
PRATT	PAYNE	YALE-QUAY	784984	ROYAL	GARVIN	EOLA-ROBBERSON	226514
PRATT NE	PAYNE	YALE-QUAY	784984	RUSK WEST	OKFUSKEE	GARDEN GROVE SOUTH	265278
PRESTON	OKMULGEE	BEGGS DISTRICT	052301	RUSSELL	LOGAN	LANGSTON WEST	401593
PRINGEY NORTH	WOODWARD	WAYNOKA NE	751323	RUSSELL NE	LOGAN	LANGSTON WEST	401593
PRINGEY SE	WOODWARD	CEDARDALE NE	580042	RUSSELLVILLE NORTH	HASKELL	BROOKEN	094054
PRUITT CITY	CARTER	SHO-VEL-TUM	653334	RYAN	JEFFERSON	SPRING	670795
PUMPKIN CENTER	CREEK	SAPULPA DISTRICT	633555	SAC AND FOX	LINCOLN	STROUD	685102
PURDY EAST	GARVIN	GOLDEN TREND	575323	SAC AND FOX NW	LINCOLN	STROUD	685102
PURDY NE	GARVIN	GOLDEN TREND	278587	SALON NORTH	ELLIS	MOCANE-LAVERNE GAS AREA	480070
PURDY NW	GARVIN	GOLDEN TREND	278587	SALON SE	ELLIS	GAGE	262736
PURDY SE	GARVIN	GOLDEN TREND	278587	SALON SOUTH	ELLIS	GAGE	262736
PURE	CREEK	DEPEW	188952	SALT CREEK	OKFUSKEE	TIGER FLATS	296212
PUTNAM EAST	DEWEY	PUTNAM	575633	SALT CREEK	OKMULGEE	TIGER FLATS	296212
PUTNAM NE	DEWEY	PUTNAM	575633	SALT FORK	GRANT	SALT FORK SE (NEW)	000796
PUTNAM NORTH	DEWEY	PUTNAM	575633	SALT FORK DISTRICT SE	GRANT	SALT FORK SE (NEW)	002235
PUTNAM SE	DEWEY	PUTNAM	575633	SALT FORK SE	GRANT	SALT FORK SE (NEW)	000796
PUTNAM SW	DEWEY	PUTNAM	575633	SALT SPRINGS SOUTH	HARPER	LOVEDALE	429697
QUAY	PAWNEE	YALE-QUAY	784984	SAMS DISTRICT	NOBLE	SAMS	627541
QUAY	PAWNEE	YALE-QUAY	784984	SAMS NE	NOBLE	PERRY DISTRICT	551017
QUAY WEST	PAWNEE	GARR	266177	SANCHO	SEMINOLE	WEWOKA DISTRICT	629463
QUINLAN	WOODWARD	CEDARDALE NE	128365	SANCHO DISTRICT	SEMINOLE	WEWOKA DISTRICT	761765
QUINLAN NORTH	WOODWARD	WAYNOKA NE	751323	SAND SPRINGS	TULSA	SAND SPRINGS DISTRICT	630455
QUINLAN NW	WOODWARD	CEDARDALE NE	128365	SANDY CREEK SW	MURRAY	DAVIS	182170
QUINLAN SE	WOODWARD	CEDARDALE NE	580042	SANDY CREEK SW	MURRAY	AGRA WEST	005186
QUINLAN WEST	WOODWARD	CEDARDALE NE	579980	SANFORD	LINCOLN	SEMINOLE	643987
QUINN	OKFUSKEE	LYONS-QUINN	436457	SANTA FE	SEMINOLE	SEMINOLE	735232
QUINN	OKMULGEE	LYONS-QUINN	436457	SAPULPA	CREEK	SHO-VEL-TUM	633586
QUINTON	HASKELL	QUINTON DISTRICT	580321	SAPULPA DISTRICT SOUTH	CREEK	KELLYVILLE DISTRICT	373239
QUINTON	PITTSBURG	QUINTON DISTRICT	120932	SAPULPA NW	CREEK	SAPULPA DISTRICT	633586
QUINTON SOUTH	LATIMER	KINTA	380610	SARAH WHIPPLE	GARFIELD	GARBER	264889
QUINTON SOUTH	PITTSBURG	KINTA	380610	SASAKWA	HOLDENVILLE	HOLDENVILLE	327363
QUINTON SW	LATIMER	KINTA	380610	SASAKWA	HOLDENVILLE	HOLDENVILLE	327363
RAINEY SE	WASHITA	RAINEY SOUTH	583864	SASAKWA EAST	SEMINOLE	HOLDENVILLE	327363
RAINEY SW	WASHITA	RAINEY SOUTH	583864	SASAKWA SE	HUGHES	HOLDENVILLE	327363
RAINOLA	STEPHENS	RAINOLA DISTRICT	583957	SASAKWA TOWNSITE	SEMINOLE	HOLDENVILLE	327363
RALSTON	PAWNEE	RALSTON DISTRICT	584546	SATCHELL VALLEY NORTH	GRANT	NUMA	514704
RALSTON GAS AREA	PAWNEE	RALSTON DISTRICT	584546	SAYRE	BECKHAM	SAYRE DISTRICT	636500
RAMSEY	CIMARRON	CASTANEDA	124497	SCHLEGEL NE	PAYNE	SCHLEGEL NORTH	637748
RAMSEY	WASHINGTON	CANEY	116994	SCHLEGEL NW	PAYNE	SCHLEGEL NORTH	637748
RAMSEY EAST	PAYNE	LOST CREEK	428271	SCIPIO EAST	PITTSBURG	SCIPIO NW	639825
RANCH CREEK	PAYNE	GREENUP	289515	SCIPIO WEST	PITTSBURG	SCIPIO NW	639825
RANDLETT SOUTH	COTTON	RANDLETT SW	586096	SCOTT	CREEK	KELLYVILLE DISTRICT	373270
RANKIN SE	ROGER MILLS	REYDON	597115	SCOTT	MURRAY	VINES	793799
RATTLESNAKE	PAYNE	MEHAN	465963	SCOTT	OKFUSKEE	SCOTT GAS AREA	640259
REAMS	PITTSBURG	REAMS SE	589344	SCOTT NE	OKFUSKEE	SCOTT GAS AREA	640259
RED FORK	TULSA	RED FORK DISTRICT	590832	SEALY NORTH	SEMINOLE	HOLDENVILLE	634485
RED MOUND SE	LINCOLN	MT VERNON	491324	SEILING SOUTH	DEWEY	PUTNAM	575633
RED OAK	LATIMER	RED OAK-NORRIS	591700	SELF NW	BECKHAM	ERICK GAS AREA SOUTH	227256
RED RIVER	TILLMAN	RED RIVER BED	591793	SELMAN	HARPER	LOVEDALE	429697
REDBIRD	WAGONER	REDBIRD DISTRICT	592289	SELMAN EAST	HARPER	LOVEDALE NW	429790
REDLAND	SEQUOYAH	KINTA	122389	SELMAN NORTH	HARPER	LOVEDALE NW	429790
REDLAND NE	SEQUOYAH	KINTA	592661	SELTZER	WAGONER	STRIKER DISTRICT	684544
REEDING	KINGFISHER	SOONER TREND	665959	SEMINOLE CITY	SEMINOLE	SEMINOLE	643956
REEDING NORTH	KINGFISHER	SOONER TREND	665959	SEMINOLE EAST	SEMINOLE	SEMINOLE	643956
REEDING NW	KINGFISHER	SOONER TREND	665959	SEMINOLE NORTH	SEMINOLE	SEMINOLE	643956
REEDING SE	KINGFISHER	SOONER TREND	665959	SEMINOLE NW	WASHITA	SENTINEL	944434
REEDING SW	KINGFISHER	REEDING SOUTH	593560	SEWARD	LOGAN	WATERLOO NORTH	751418
REEDING WEST	KINGFISHER	SOONER TREND	665959	SEWARD SOUTH	LOGAN	WATERLOO NORTH	751418
REMINGTON NORTH	OSAGE	REMINGTON	595513	SHADY POINT	LE FLORE	CAMERON	114670
REMINGTON NW	OSAGE	REMINGTON	595513	SHAFFER	LINCOLN	AGRA	005062
REMUSS	POTTAWATOMIE	ST LOUIS	674097	SHAMROCK	CREEK	CUSHING	175162
RETTA	KAY	HUBBARD	336354	SHAPON WEST	WOODWARD	SHARON WEST	648188
REYDON EAST	ROGER MILLS	REYDON	597115	SHARON NW	WOODWARD	SHARON WEST	648188
REYDON NE	ROGER MILLS	REYDON	597115	SHARON SW	WOODWARD	TANGIER	697155
REYDON NW	ROGER MILLS	REYDON	597156	SHATTUCK EAST	ELLIS	SHATTUCK	648467
REYDON SE	ROGER MILLS	REYDON	597115	SHATTUCK SW	ELLIS	SHATTUCK	648467
REYDON WEST	ROGER MILLS	REYDON	597115	SHAWNEE EAST A	POTTAWATOMIE	SHAWNEE EAST	648761
RHEAMS	PITTSBURG	REAMS SE	598282	SHAWNEE LAKE EAST	POTTAWATOMIE	CENTERPOINT	129574
RICE SW	TEXAS	GRIGGS SE	291468	SHAWNEE LAKE SE	POTTAWATOMIE	CENTERPOINT	129574
RICH VALLEY SE	GRANT	RICH VALLEY	598939	SHAWNEE NORTH	POTTAWATOMIE	SHAWNEE NE	648901
RICHLAND EAST	CANADIAN	RICHLAND	599683	SHAWNEE TOWNSITE	POTTAWATOMIE	SHAWNEE SW	648994
RICHLAND NORTH	CANADIAN	RICHLAND	599683	SHEETZ	CREEK	IRON POST	707169
RICHLAND NW	CANADIAN	RICHLAND	599907	SHEPARD	SEMINOLE	WEWOKA DISTRICT NORTH	761796
RICHLAND SE	CANADIAN	RICHLAND	599907	SHEPPARD	MUSKOGEE	COUNCIL HILL DISTRICT	165024
RICHMOND	WOODWARD	SEILING NE	643119	SHERIDAN	CREEK	MOUNDS DISTRICT	344983
RICHMOND WEST	WOODWARD	SEILING NE	643119	SHERIDAN	OKMULGEE	MOUNDS DISTRICT	344983
RIDGEWAY	BEAVER	MOCANE-LAVERNE GAS AREA	480039	SHERIDAN	TULSA	MOUNDS DISTRICT	344983
RIDGEWAY NW	BEAVER	MOCANE-LAVERNE GAS AREA	480039	SHOLEM ALECHEM	CARTER	SHO-VEL-TUM	653117
RIDGEWAY SOUTH	BEAVER	MOCANE-LAVERNE GAS AREA	480039	SHOLEM ALECHEM	STEPHENS	SHO-VEL-TUM	653117
RINGWOOD (OLD)	MAJOR	RINGWOOD	602256	SHOLEM ALECHEM SW	CARTER	SHO-VEL-TUM	653117
RINGWOOD DISTRICT	MAJOR	RINGWOOD	602225	SHOLEM ALECHEM WEST	CARTER	SHO-VEL-TUM	653117
RINGWOOD EAST	MAJOR	RINGWOOD	602225	SHORT JUNCTION	CLEVELAND	MOORE WEST	483914
RINGWOOD NE	MAJOR	RINGWOOD	602349	SHORT JUNCTION WEST	CLEVELAND	MOORE WEST	653799
RINGWOOD NORTH	ALFALFA	RINGWOOD	602225	SHO-VEL-TUM DISTRICT	CARTER	SHO-VEL-TUM	653086
RINGWOOD NORTH	MAJOR	RINGWOOD	602225	SHO-VEL-TUM DISTRICT	GARVIN	SHO-VEL-TUM	653086
RINGWOOD NW	MAJOR	RINGWOOD	602256	SHO-VEL-TUM DISTRICT	STEPHENS	SHO-VEL-TUM	653086
RINGWOOD WEST	MAJOR	RINGWOOD	602225	SICKLES NE	CADDO	LOOKBEA	426649
RIPLEY EAST	PAYNE	RIPLEY	602269	SICKLES NW	CADDO	SICKLES NORTH	655077
RIVER BED	TILLMAN	RED RIVER BED	591793	SIGNAL HILL	MAJOR	HOLDENVILLE	634485
RIVERLAND	OKFUSKEE	CLEARVIEW DISTRICT	147493	SIGNAL HILL	SEMINOLE	HOLDENVILLE	634485
RIVERLAND	OKMULGEE	BEGGS DISTRICT	052301	SILVER CITY NORTH	CREEK	CUSHING	175162
RIVERLAND	TULSA	BIXBY-JENKS DISTRICT	067396	SIMMONS-BLACK	OKMULGEE	NUYAKA DISTRICT	515200
ROADY NE	GARVIN	HOOVER	087775	SIX MILE	BEAVER	MOCANE-LAVERNE GAS AREA	480070
ROBBERSON	GARVIN	EOLA-ROBBERSON	226514	SIX MILE (NEW)	BEAVER	SIX MILE SOUTH	658604
ROBINSON	MUSKOGEE	MUSKOGEE DISTRICT NORTH	495354	SKELLY-FORD	LINCOLN	SKELLYVILLE (NEW)	659263
ROBINSON CREEK	LINCOLN	WILZETTA SOUTH	772384	SKELLYVILLE	LINCOLN	SKELLYVILLE (NEW)	659263

Table 6. Fields Not Officially Recognized by State Regulatory Agencies

Alias Field	County Name	Valid Field Name	Field Code	Alias Field	County Name	Valid Field Name	Field Code
SKELLYVILLE DISTRICT	LINCOLN	SKELLYVILLE (NEW)	000814	TANGIER NW	WOODWARD	TANGIER	697155
SKIATOOK WEST	OSAGE	JAVINE DISTRICT	355610	TANGIER SE	WOODWARD	SHARON WEST	648188
SKULL CREEK	OSAGE	DOMES-POND CREEK	320542	TANGIER SOUTH	WOODWARD	TANGIER	697155
SLICK DISTRICT SOUTH	CREEK	EDNA DISTRICT	214896	TANGIER WEST	WOODWARD	TANGIER	697186
SLICK SOUTH	CREEK	EDNA DISTRICT	214896	TATUMS	CARTER	SHO-VEL-TUM	653117
SLICK SW	CREEK	EDNA DISTRICT	661123	TATUMS	GARVIN	SHO-VEL-TUM	653117
SMELSOR	COAL	CLARITA DISTRICT	145354	TECUMSEH (OLD)	POTTAWATOMIE	MORVIN	486828
SOLDIER CREEK NORTH	COTTON	SOLDIER CREEK	664781	TECUMSEH LAKE EAST	POTTAWATOMIE	TECUMSEH LAKE	699868
SOLDIER CREEK SW	COTTON	SOLDIER CREEK	664781	TECUMSEH LAKE WEST	POTTAWATOMIE	TECUMSEH LAKE	699868
SOLOMON CREEK	OSAGE	BURBANK	103663	TEGARDEN	WOODS	AVARD NW	031490
SOMMERSVILLE	MUSKOGEE	TAFT DISTRICT	690953	TEGARDEN SOUTH	WOODS	AVARD NW	031490
SOONERVILLE NORTH	PAYNE	GEORGIA SOUTH	289952	TEGARDEN WEST	WOODS	AVARD NW	700162
SOUTHARD SE	BLAINE	WATONGA-CHICKASHA TREND	751960	TERRA-OKLA	MUSKOGEE	BALD HILL	415901
SOUTHWESTERN	PAWNEE	LAUDERDALE	403794	TEXANNA	MCINTOSH	BROOKEN	094054
SPARKS SE	LINCOLN	SPARKS EAST	667757	TEXANNA SW	MCINTOSH	BROOKEN	094054
SPAUDLING	HUGHES	HOLDENVILLE	327363	TEXHOMA	TEXAS	GUYMON-HUGOTON GAS AREA	295545
SPAUDLING (OLD)	SEMINOLE	HOLDENVILLE	327363	THOMAS EAST	CUSTER	FAY EAST	237350
SPAUDLING (OLD)	HUGHES	HOLDENVILLE	310481	THOMAS SE	CUSTER	THOMAS SOUTH	705107
SPAUDLING EAST	HUGHES	ATWOOD NORTH	030095	THOMAS SW	CUSTER	CUSTER CITY SE	175503
SPAUDLING NORTH	HUGHES	HOLDENVILLE	688253	THOUSAND ACRE LAKE	OKMULGEE	OKMULGEE DISTRICT	522394
SPAUDLING SE	HUGHES	HOLDENVILLE	310481	THREE SANDS	KAY	TONKAWA	712851
SPAUDLING SOUTH	HUGHES	HOLDENVILLE	310481	THREE SANDS	KAY	TONKAWA	712851
SPAUDLING SW	HUGHES	HOLDENVILLE	668253	TIBBENS	CREEK	IRON POST	348626
SPAUDLING TOWNSITE	HUGHES	HOLDENVILLE	668253	TIBBENS NORTH	CREEK	IRON POST	707169
SPAUDLING WEST	HUGHES	HOLDENVILLE	668253	TIMBER CREEK WEST	BEAVER	MOCANE-LAVERNE GAS AREA	480039
SPENCER	OKMULGEE	SPENCER DISTRICT	669090	TIMBER RIDGE	MUSKOGEE	MUSKOGEE DISTRICT	495292
SPENCER	TULSA	SPENCER DISTRICT	669090	TOGO	MAJOR	CAMPBELL	115538
SPENCER	WAGONER	SPENCER DISTRICT	669090	TOGO EAST	MAJOR	CHEYENNE VALLEY	137278
SPERRY	TULSA	BIRD CREEK	065407	TOGO SE	MAJOR	CAMPBELL	115600
SPIRO	LE FLORE	KINTA	380610	TOGO SOUTH	MAJOR	CAMPBELL	115538
SPIRO NORTH	LE FLORE	KINTA	380610	TONKAWA EAST	KAY	TONKAWA	712851
SPORN EAST	LINCOLN	SPORN	670299	TONKAWA NE	KAY	TONKAWA	712882
SPORN SE	LINCOLN	SPORN	670299	TRAIL EAST	DEWEY	PUTNAM	575633
SPRING VALLEY EAST	GARFIELD	HUNTER SOUTH	339764	TRAIL NE	DEWEY	PUTNAM	575633
SPRING VALLEY NW	KINGFISHER	SOONER TREND	665959	TRAIL WEST	DEWEY	PUTNAM	575633
SPRING VALLEY SE	GARFIELD	HUNTER SOUTH	339764	TRANCO NW	SEMINOLE	LITTLE RIVER	419218
SPRINGER SW	CARTER	SPRINGER	671508	TRANSCONTINENTAL	MUSKOGEE	COUNCIL HILL DISTRICT	165024
SPRINGHILL	OKFUSKEE	LYONS-QUINN	184178	TRANSCONTINENTAL EAST	MUSKOGEE	COUNCIL HILL DISTRICT	165024
SQUAW CREEK NE	BLAINE	GREENFIELD WEST	288957	TRAUGH	SEMINOLE	KONAWA-DORA	385780
SQUAW CREEK WEST	BLAINE	SQUAW CREEK	672624	TRAUGH SOUTH	SEMINOLE	KONAWA-DORA	385780
SQUIRREL CREEK	DEWEY	SQUIRREL CREEK SOUTH	672717	TRIVOLI NW	MAJOR	ORION SE	528064
ST JAMES EAST	LINCOLN	WELLSTON WEST	757828	TRIVOLI WEST	MAJOR	ORION SE	528064
ST JAMES SW	OKLAHOMA	LUTHER	434542	TULLAHASSEE	WAGONER	TULLAHASSEE DISTRICT	720563
ST JOHN	OSAGE	NAVAL RESERVE	499820	TULSA	OSAGE	TURKEY CREEK	720118
ST JOHN WEST	OSAGE	NAVAL RESERVE	499820	TURKEY CREEK WEST	OSAGE	TURKEY CREEK	721307
ST LOUIS DISTRICT	POTTAWATOMIE	ST LOUIS	674097	TURKEY MOUNTAIN	TULSA	BIXBY-JENKS DISTRICT	067396
ST LOUIS DISTRICT	SEMINOLE	ST LOUIS	674097	TURKEY PEN HOLLOW	OKMULGEE	TIGER FLATS	707603
ST LOUIS DISTRICT NORTH	POTTAWATOMIE	ST LOUIS	674221	TURLEY	OSAGE	TURLEY DISTRICT	721958
ST LOUIS NORTH	POTTAWATOMIE	ST LOUIS	674097	TURLEY	TULSA	TURLEY DISTRICT	721958
STAFFORD NW	CUSTER	BUTLER-CUSTER WEST	107422	TURMAN	OKMULGEE	BEGGS DISTRICT	052239
STAR	BLAINE	SOONER TREND	665959	TUSKEGEE	CREEK	TUSKEGEE DISTRICT	722857
STAR	KINGFISHER	SOONER TREND	665959	TUSKEGEE EAST	CREEK	TUSKEGEE DISTRICT	722857
STATE LINE	GRANT	CALDWELL	112872	TUSSY	CARTER	SHO-VEL-TUM	698333
STEALY	MCCLAIN	WAYNE SW	752968	TUSSY	GARVIN	SHO-VEL-TUM	698333
STEALY SOUTH	MCCLAIN	WAYNE SW	752968	TUTTLE	GRADY	MINCO EAST	476527
STEALY SW	MCCLAIN	WAYNE SW	678220	TUTTLE SE	GRADY	TUTTLE EAST	723012
STEALY WEST	MCCLAIN	WAYNE SW	752968	TWENTY-ONE-ELEVEN	OSAGE	EDGEWOOD	213811
STEEDMAN NORTH	PONTOTOC	ALLEN DISTRICT	678654	TWENTY-ONE-TEN	OSAGE	WILDHORSE SOUTH	788601
STEEDMAN NORTH DISTRICT	PONTOTOC	ALLEN DISTRICT	011231	TWIN LAKES	SEMINOLE	BETHLE	059183
STEEDMAN WEST	PONTOTOC	CAKMAN DISTRICT	517899	TWIN MOUND	SEMINOLE	MOCANE-LAVERNE GAS AREA	480070
STELLA	CLEVELAND	CLAY CITY SE	146470	TYROLA	SEMINOLE	TYROLA NE	724919
STERLING SE	COMANCHE	STERLING	679832	TYROLA EAST	SEMINOLE	TYROLA NE	724919
STIDHAM WEST	MCINTOSH	STIDHAM	680545	TYROLA NORTH	SEMINOLE	TYROLA NE	724919
STILLWATER	PAYNE	STILLWATER (NEW)	680824	TYROLA NW	SEMINOLE	TYROLA NE	724919
STILLWATER (OLD)	PAYNE	STILLWATER SE	680917	TYROLA SE	SEMINOLE	TYROLA NE	724919
STILLWATER AIRPORT NORTH	PAYNE	STILLWATER AIRPORT	680762	TYROLA SOUTH	PONTOTOC	TYROLA NE	724919
STILLWATER AIRPORT WEST	PAYNE	STILLWATER AIRPORT NW	680799	TYRONE NW	TEXAS	TYRONE	725105
STILLWATER DISTRICT	PAYNE	STILLWATER (NEW)	002434	ULAN	PITTSBURG	SCIOPIO NW	639825
STILLWATER EAST	PAYNE	STILLWATER (NEW)	002434	ULAN NORTH	PITTSBURG	SCIOPIO NW	639825
STILLWATER SOUTH	PAYNE	STILLWATER (NEW)	680824	ULAN SE	PITTSBURG	ULAN EAST	726712
STILLWATER SW	PAYNE	STILLWATER (NEW)	680824	ULAN SOUTH	PITTSBURG	REAMS NW	589313
STOCKHOLM EAST	HARPER	MOCANE-LAVERNE GAS AREA	480070	ULAN WEST	PITTSBURG	SCIOPIO NW	639825
STOCKHOLM SW	HARPER	MOCANE-LAVERNE GAS AREA	480070	UMBURN	OKFUSKEE	LYONS-QUINN	756774
STOCKHOLM WEST	HARPER	MOCANE-LAVERNE GAS AREA	404600	UNION CITY NE	UNION CITY NE	EL RENO	217431
STONEBLUFF	TULSA	STONEBLUFF DISTRICT	681909	UNION CITY NW	CANADIAN	UNION CITY	727797
STONEBLUFF DUFF	WAGONER	UNION CITY DISTRICT	681909	UNION CITY WEST	CANADIAN	UNION CITY	727797
STORY SE	GARVIN	GOLDEN TREND	278587	UNION STAR EAST	BEAVER	SIX MILE SOUTH	658604
STRIKER	WAGONER	STRIKER DISTRICT	684544	UNION STAR NORTH	BEAVER	UNION STAR	728107
STRONG CITY	ROGER MILLS	STRONG CITY DISTRICT	010199	UNION STAR NW	BEAVER	UNION STAR	728107
STRONG CITY EAST	ROGER MILLS	STRONG CITY DISTRICT	010199	UNION STAR SE	BEAVER	ELMWOOD	221771
STRONG CITY NE	ROGER MILLS	STRONG CITY DISTRICT	010199	UNION STAR SOUTH	BEAVER	BALCO SOUTH	036467
STRONG CITY NORTH	ROGER MILLS	STRONG CITY DISTRICT	010199	UNION STAR SW	BEAVER	UNION STAR DISTRICT	015073
STRONG CITY SE	ROGER MILLS	STRONG CITY DISTRICT	010199	UNION STAR WEST	BEAVER	UNION STAR DISTRICT	015073
STRONG CITY SOUTH	ROGER MILLS	STRONG CITY DISTRICT	010199	UNION VALLEY	LOGAN	EVANSVILLE NW	230924
STRONG CITY WEST	ROGER MILLS	STRONG CITY DISTRICT	010199	VALLEY CENTER WEST	DEWEY	PUTNAM	575633
STROUD SE	CREEK	STROUD	685102	VELMA	STEPHENS	SHO-VEL-TUM	653117
STROUD SE	LINCOLN	STROUD	685102	VELMA NORTH	STEPHENS	SHO-VEL-TUM	735232
STUART	PITTSBURG	PINE HOLLOW SOUTH	556791	VERDEN EAST	GRADY	VERDEN	736118
STUART NE	PITTSBURG	PINE HOLLOW SOUTH	556791	VERDEN NE	CADDO	WATONGA-CHICKASHA TREND	751774
STUART SE	PITTSBURG	PINE HOLLOW SOUTH	556791	VERDEN NE	GRADY	WATONGA-CHICKASHA TREND	751774
STURGIS NORTH	CIMARRON	KEYES GAS AREA	377145	VERDEN NW	CADDO	VERDEN	736118
SUMMERS	MUSKOGEE	YAHOLA DISTRICT	152314	VERDEN SE	GRADY	WATONGA-CHICKASHA TREND	511688
SUMMERS	OKMULGEE	HENRYETTA DISTRICT	317046	VERDEN SW	GRADY	VERDEN	736118
SUMMERS SE	OKMULGEE	HENRYETTA DISTRICT	317046	VERDEN WEST	CADDO	VERDEN	736118
SUMMERS SOUTH	OKMULGEE	HENRYETTA DISTRICT	317046	VERN	TULSA	RED FORK DISTRICT	097137
SUMNER NORTH	NOBLE	SUMNER DISTRICT NORTH	688512	VERNON	KAY	DILWORTH DISTRICT	192448
SUMNER WEST	NOBLE	SUMNER NW	688636	VERNON EAST	KAY	DILWORTH DISTRICT	192479
SUNFLOWER	LINCOLN	WELLSTON WEST	757828	VERNON SE	KAY	DILWORTH DISTRICT	192448
SUNFLOWER SE	LINCOLN	WELLSTON WEST	757828	VERNON SE	SEQUOYAH	SEQUOYAH	644545
SUNNY SIDE	BEAVER	MOCANE-LAVERNE GAS AREA	480070	VICI TOWNSITE	DEWEY	VICI	737488
SUNNY SIDE EAST	BEAVER	MOCANE-LAVERNE GAS AREA	321989	VICI WEST	ELIUS	HARMON EAST	306451
SUNNYSIDE	BEAVER	MOCANE-LAVERNE GAS AREA	689411	VICI WEST	WOODWARD	HARMON EAST	306451
SUNNYSIDE EAST	BEAVER	MOCANE-LAVERNE GAS AREA	689442	VICTOR	LINCOLN	MT VERNON SW	491572
SUNRAY	TULSA	RED FORK DISTRICT	084008	VICTOR EAST	LINCOLN	MT VERNON SW	737798
SWEET HOME NE	LINCOLN	MT VERNON SW	491603	VICTOR SE	LINCOLN	MT VERNON SW	737798
SWEET HOME NORTH	LINCOLN	MT VERNON SW	491572	VINEYARD	POTTAWATOMIE	ROMULUS SW	612123
SWEET WATER NORTH	ROGER MILLS	SWEET WATER NW	692479	VINING NE	GRANT	CHEROKITA TREND	745528
SYLVIAN SW	SEMINOLE	SEMINOLE	302886	VINING NORTH	ALFALFA	CHEROKITA TREND	745528
TABLER NE	GRADY	TABLER EAST	009823	VINING SE	ALFALFA	LAMBERT SE	399361
TABLER NW	GRADY	WATONGA-CHICKASHA TREND	751774	VINITA	CRAIG	CATALE EAST	125675
TABLER SOUTH	GRADY	ALEX NW	009340	VINITA	ROGERS	CATALE EAST	125675
TABLER SW	GRADY	WATONGA-CHICKASHA TREND	751774	WAGONER	WAGONER	WAGONER DISTRICT NW	744412
TABOR	CREEK	BRUCE	096796	WAGONER DISTRICT SOUTH	WAGONER	WAGONER DISTRICT SW	744474
TAFT NORTH	WAGONER	TAFT DISTRICT	695853	WAGONER SOUTH	WAGONER	WAGONER DISTRICT SW	744443
TALOGA SOUTH	DEWEY	PUTNAM	575633	WAINRIGHT	MUSKOGEE	COUNCIL HILL DISTRICT	164993
TANEHA	TULSA	ALSUMA DISTRICT	013122	WAKITA	GRANT	CHEROKITA TREND	136007
TANGIER NW	ELLIS	TANGIER	697155	WAKITA DISTRICT	ALFALFA	WAKITA TREND	745559

Table 6. Fields Not Officially Recognized by State Regulatory Agencies

Alias Field	County Name	Valid Field Name	Field Code	Alias Field	County Name	Valid Field Name	Field Code
WAKITA DISTRICT	GRANT	WAKITA TREND	745559	YAHOLA	MUSKOGEE	YAHOLA DISTRICT	784891
WAKITA NE	GRANT	WAKITA TREND	745404	YAHOLA	WAGONER	YAHOLA DISTRICT	784891
WAKITA NW	GRANT	WAKITA TREND	745404	YALE	PAYNE	YALE-QUAY	784984
WAKITA SOUTH	GRANT	CHEROKITA TREND	136007	YALE SW	PAYNE	YALE-QUAY	784984
WAKITA SW	ALFALFA	CHEROKITA TREND	136007	YEAGER NORTH	HUGHES	GREASY CREEK	287314
WALTERS	GRANT	CHEROKITA TREND	136007	YEAGER SE	HUGHES	GREASY CREEK	287314
WALTERS	COTTON	WALTERS DISTRICT	747419	YELLOWSTONE SW	WOODS	YELLOWSTONE SOUTH	786395
WALTERS	STEPHENS	WALTERS DISTRICT	747419	YOST NW	NOBLE	MORRISON SW	486239
WANDELL	KINGFISHER	SOONER TREND	665959	YUKON NORTH	CANADIAN	YUKON NW	789064
WANDELL EAST	KINGFISHER	SOONER TREND	665959	YUKON SOUTH	CANADIAN	MUSTANG NORTH	495881
WANDELL NE	KINGFISHER	SOONER TREND	200734	YUKON WEST	CANADIAN	YUKON NW	789064
WANDELL SOUTH	KINGFISHER	SOONER TREND	665959	ZEA	TEXAS	GUYMON-HUGGOT GAS AREA	337687
WANETTE (OLD)	POTTAWATOMIE	ASHER WEST	027677	ZION SE	LINCOLN	WILZETTA SOUTH	772383
WANETTE EAST	POTTAWATOMIE	WANETTE	748225		GARFIELD	KREMLIN EAST	387439
WANETTE SOUTH	POTTAWATOMIE	WANETTE	748225				
WARD DISTRICT	WAGONER	INOLA DISTRICT	347184				
WARWICK	LINCOLN	WELLSTON NORTH	757735				
WASHINGTON	MCCLAIN	WASHINGTON DISTRICT	750271	OREGON			
WASHINGTON EAST	MCCLAIN	WASHINGTON DISTRICT	750240				
WASHINGTON NE	MCCLAIN	WASHINGTON DISTRICT	750302	AL'S POOL	COLUMBIA	MIST	478835
WASHINGTON NORTH	MCCLAIN	WASHINGTON DISTRICT	750240	BRUER	COLUMBIA	MIST	478835
WASHINGTON NORTH (OLD)	MCCLAIN	WASHINGTON DISTRICT	278990	FLORA	COLUMBIA	MIST	478835
WASHINGTON WEST	MCCLAIN	WASHINGTON DISTRICT	750240				
WASHUNGA EAST	KAY	KAW	370433				
WATCHORN SE	PAWNEE	WATCHORN EAST	750984				
WATCHORN SOUTH	PAWNEE	WATCHORN EAST	750984				
WATERLOO DISTRICT NORTH	LOGAN	WATERLOO NORTH	751449				
WATERLOO NW	LOGAN	WATERLOO NORTH	751418				
WATERLOO SE	OKLAHOMA	EDMOND NE	214493	ALABRAN	INDIANA	SMICKSBURG	007340
WATONGA EAST	BLAINE	WATONGA-CHICKASHA TREND	751960	ANDERSON CREEK	CLEARFIELD	IRISH RUN	348275
WATONGA NE	BLAINE	WATONGA-CHICKASHA TREND	324789	ARMAGH CONSOL GAS	INDIANA	NOLO	510572
WATONGA NW	BLAINE	WATONGA-CHICKASHA TREND	751960	ARTEMAS A STORAGE	BEDFORD	FIVE FORKS	243009
WATONGA SE	BLAINE	WATONGA-CHICKASHA TREND	268526	BELMOUTH	JEFFERSON	HORTON	333563
WATONGA TREND	BLAINE	WATONGA-CHICKASHA TREND	751774	BIG RUN CONSOL GAS	JEFFERSON	BIG RUN	063330
WATONGA TREND	CADDO	WATONGA-CHICKASHA TREND	752524	BLACKHAWK	BEAVER	BRUSH RUN	097742
WATONGA TREND	CANADIAN	WATONGA-CHICKASHA TREND	751774	BLACKTOWN	MERCER	VOLANT	741074
WATONGA TREND	DEWEY	WATONGA-CHICKASHA TREND	751774	BULLERS	JEFFERSON	WARSAW	749821
WAUKOMIS	GARFIELD	SOONER TREND	665959	BUNOLA	ALLEGHENY	FORWARD	251938
WAUKOMIS	MAJOR	SOONER TREND	665959	BUNOLA	WASHINGTON	FORWARD	251938
WAUKOMIS (OLD)	GARFIELD	SOONER TREND	752503	CHERRYTREE	CAMBRIA	CHERRY TREE	013121
WAUKOMIS EAST	GARFIELD	SOONER TREND	225646	CHERRYTREE	VENANGO	TOONERVILLE	713358
WAUKOMIS NEW	GARFIELD	SOONER TREND	752348	CHICKARAA	CAMBRIA	RAGER MOUNTAIN	582872
WAUKOMIS NORTH	GARFIELD	SOONER TREND	752524	CLARION	CLARION	CLARION-MIOLA	145300
WAUKOMIS NW	GARFIELD	SOONER TREND	752348	CLARK	INDIANA	BIG RUN	063330
WAUKOMIS SE	GARFIELD	SOONER TREND	225646	COLORADO-GOODWILL	WARREN	GOODWILL HILL-GRAND VALLEY	280478
WAUKOMIS SW	GARFIELD	SOONER TREND	752348	COLVIN	WASHINGTON	BELLEVERNON	053882
WAUKOMIS WEST	GARFIELD	SOONER TREND	752348	CRETE	INDIANA	INDIANA	345649
WAYNOKA NORTH	WOODS	SOONER TREND	752534	CROSS CREEK	WASHINGTON	ELDERSVILLE	218322
WAYNOKA SE	WOODS	WAYNOKA NE	753123	DONEGAL	WASHINGTON	MEHAFFY	465885
WAYNOKA WEST	WOODWARD	WAYNOKA NE	753123	DRIFTWOOD	CAMERON	PUNXSUTAWNEY-DRIFTWOOD	575168
WAYSIDE POOL	WASHINGTON	BARTLESVILLE-DEWEY	041458	DRY RIDGE	WESTMORELAND	CRABTREE	167923
WEATHERFORD NORTH	CUSTER	WEATHERFORD	753767	DUHRING	FOREST	WATSON-DUHRING	752045
WEATHERFORD NW	CUSTER	WEATHERFORD	753767	EAST BRANCH A	MCKEAN	WETMORE	761501
WEATHERFORD SE	CUSTER	EAKLY-WEATHERFORD TREND	010255	EAST BRANCH B	WARREN	WETMORE	761501
WEATHERFORD SOUTH	CUSTER	EAKLY-WEATHERFORD TREND	010255	EAST BRANCH B	MCKEAN	WETMORE	761501
WEATHERFORD SW	CUSTER	EAKLY-WEATHERFORD TREND	010255	EAST BRANCH B	WARREN	WETMORE	761501
WEBB NW	DEWEY	EAKLY-WEATHERFORD TREND	010255	ELK RUN CONSOL GAS	JEFFERSON	FROSTBURG	259010
WEBBERS FALLS	SEQUOYAH	PUTNAM	715347	FAIR-HELM	ARMSTRONG	MADISON	439969
WEBER POOL	WASHINGTON	SEQUOYAH	644545	FINLEYVILLE	ALLEGHENY	RODFIELD	610085
WEBSTER	WAGONER	BARTLESVILLE-DEWEY	041458	FINLEYVILLE	WASHINGTON	RODFIELD	610085
WEIMER	CRAIG	COVETA DISTRICT	263549	FLORENCE	WASHINGTON	FLORENCE-FIVE POINTS	245892
WELEETKA	OKFUSKEE	WIMER	772476	GALBRAITH	JEFFERSON	BROOKVILLE	007460
WELEETKA DISTRICT NORTH	OKFUSKEE	LYONS-QUINN	436457	GAMBLE-HAYDEN	ALLEGHENY	FORWARD	251938
WELEETKA DISTRICT SW	OKFUSKEE	LYONS-QUINN	436457	GREENLICK	CLINTON	LEIDY	408747
WELEETKA SOUTH	OKFUSKEE	WELEETKA DISTRICT	756805	GREENLICK	POTTER	LEIDY	408747
WELLSTON NE	LINCOLN	WELEETKA DISTRICT	756805	HAVEFLINE	ALLEGHENY	DORSEYVILLE	198481
WELLSTON NW	LINCOLN	WELLSTON NORTH	757735	HEARD	JEFFERSON	FINLEY WEST	241424
WELLSTON SOUTH	LINCOLN	WELLSTON WEST	757828	HEARD	WASHINGTON	FINLEY WEST	241424
WELLSTON SW	LINCOLN	WELLSTON WEST	757828	HENDERSON	MERCER	WOLF CREEK	776236
WELTY SW	OKFUSKEE	WELLSTON WEST	757828	HENDERSON	VENANGO	WOLF CREEK	776236
WETLEY	SEMINOLE	ROSENWALD	613890	HIGHHOUSE	FAYETTE	HIGHHOUSE	321986
WETLEY NORTH	SEMINOLE	ALLEN DISTRICT	011231	HOLBROOK	GREENE	WOODRUFF	007376
WETLEY NW	SEMINOLE	ALLEN DISTRICT	011231	HUGHES	BUTLER	FREEMORE	257162
WETLEY WEST	SEMINOLE	ALLEN DISTRICT	011231	HUNTERS CAVE	GREENE	SYCAMORE	693302
WETUMKA EAST	HUGHES	ALLEN DISTRICT	011231	IOWA	JEFFERSON	BROOKVILLE	007460
WETUMKA SE	HUGHES	WETUMKA DISTRICT EAST	761579	IRWIN	WESTMORELAND	MURRYSVILLE	494982
WETUMKA SOUTH	HUGHES	GREASY CREEK	287314	KANESHOLM	MCKEAN	BURNING WELL	105436
WEWOKA	HUGHES	GREASY CREEK	287314	KEASEY	BUTLER	SAXONBURG	636376
WEWOKA	HUGHES	WEWOKA DISTRICT	761765	KEELOR	MCKEAN	TIPPARY	709231
WEWOKA	SEMINOLE	WEWOKA DISTRICT	761765	KINTER	INDIANA	MARION CENTER	447810
WEWOKA LAKE	SEMINOLE	WEWOKA DISTRICT	761765	KINZUA EAST	MCKEAN	KINZUA	380837
WEWOKA LAKE NORTH	SEMINOLE	WEWOKA DISTRICT	761858	KIRBY	GREENE	SHANNON RUN	007331
WEWOKA LAKE SOUTH	SEMINOLE	WEWOKA DISTRICT	761765	KNOX	CLARION	ELK CITY-KNOX	219110
WEWOKA NW	SEMINOLE	WEWOKA DISTRICT	761765	LABORDE	CLEARFIELD	IRISH RUN	348275
WEWOKA SW	SEMINOLE	WEWOKA DISTRICT	761765	LUTHERSBURG-HELVETIA	CLEARFIELD	PUNXSUTAWNEY-DRIFTWOOD	575168
WEWOKA TOWNSITE	SEMINOLE	WEWOKA DISTRICT	761765	MAJORSVILLE	GREENE	FINLEY WEST	241424
WHEATLAND SE	CLEVELAND	MOORE WEST	483914	MAJORSVILLE	WASHINGTON	FINLEY WEST	241424
WHEELER	CARTER	SHO-VEL-TUM	653117	MARKLE	JEFFERSON	BROOKVILLE	007460
WHITE HALL NORTH	NOBLE	MORRISON EAST	486053	MARS-GLADE MILLS	BUTLER	GLADE MILLS	006200
WHITEFIELD SE	HASKELL	STIGLER	680607	MCCURDY	WASHINGTON	MCDONALD-MCCURDY	459310
WHITEROCK NORTH	NOBLE	TOKAWA SOUTH	712944	MCDONALD	ALLEGHENY	MCDONALD-MCCURDY	459310
WHITETAIL NORTH	OSAGE	WHITETAIL	765780	MCDONALD	WASHINGTON	MCDONALD-MCCURDY	459310
WHITETAIL SOUTH	OSAGE	WHITETAIL	765780	MCKINLEY	ELK	KANE	368790
WICEY	TULSA	WICEY DISTRICT	766710	MEADE	ERIE	ERIE	688357
WIER	TULSA	BROKEN ARROW DISTRICT	093603	MEADE RUN	MCKEAN	GUFFEY	294067
WILBURTON NORTH	LATIMER	WILBURTON	767826	MEEKER	TIOGA	TIOGA	709091
WILBURTON NW	LATIMER	WILBURTON	767826	MOHAN RUN	ELK	HORTON	333563
WILDCAT JIM	CARTER	SHO-VEL-TUM	698333	MT ROYAL	JEFFERSON	GLENSHAW	276843
WILDHORSE (NEW)	LINCOLN	AGRA	005062	MUNDERF	JEFFERSON	WARSAW	749821
WILLOW	GREER	WILLOW NE	770988	MURRYSVILLE	JEFFERSON	CLUGSTON	007463
WILLOW NORTH	GREER	WILLOW NE	770988	NEUBERT	BUTLER	WINFIELD WEST	007373
WILLOW NW	GREER	WILLOW NE	770988	NEW WASHINGTON	CLEARFIELD	BURNSIDE	007296
WILSON WEST	CARTER	JOINER CITY	367855	NORTHEAST	ERIE	NORTH EAST	512542
WILZETTA NW	LINCOLN	WILZETTA	772259	OLIVEBURG	JEFFERSON	FROSTBURG	259010
WINCHESTER EAST	WOODS	FRITZLEN	258650	OWLS NEST	ELK	BEAR CREEK	048643
WIRTH	PITTSBURG	CANADIAN	116282	PALMER STORAGE	TIOGA	TIOGA	709091
WISER	OSAGE	BARTLESVILLE-DEWEY	190130	PATTON	CAMBRIA	CARROLLTOWN	121826
WOODROW	JEFFERSON	SPRING	670795	PATTON	WESTMORELAND	WEBSTER	754542
WOODWARD EAST	WOODWARD	WOODWARD NE	778468	PETROLEUM CENTER	VENANGO	PETROLEUM CENTER-PIONEER	552551
WOODWARD SW	WOODWARD	SHARON WEST	648188	PINE	INDIANA	NOLO	510572
WOODWARD WEST	WOODWARD	WOODWARD NORTH	778499	PLUM	VENANGO	COOPERSTOWN	160142
WOODY CHAPEL SW	MCCLAIN	PAYNE	545010	RUSH RUN	FAYETTE	LUZERNE WEST	008218
WOOLSEY	STEPHENS	LOCO DISTRICT	422040	SALEM	CLEARFIELD	PUNXSUTAWNEY-DRIFTWOOD	575168
WOOLSEY SOUTH	STEPHENS	LOCO DISTRICT	422040	SALT RUN	CAMERON	EMPORIUM EAST	224390
WOOLSEY SOUTH (OLD)	STEPHENS	LOCO DISTRICT	422226	SCOTTDALE	WESTMORELAND	MAYFIELD	455469
WRIGHTS CORNER NORTH	STEPHENS	KNOX	384106	SHARON	POTTER	SHARON CENTER	648002
X-686	OSAGE	KEYSTONE DISTRICT EAST	377424	SOLDIERS RUN	JEFFERSON	RATHMEL	587163
Y-686	OSAGE	DOMES-POND CREEK	317883				

Table 6. Fields Not Officially Recognized by State Regulatory Agencies

Alias Field	County Name	Valid Field Name	Field Code	Alias Field	County Name	Valid Field Name	Field Code
SOUTH BEND	ARMSTRONG	ROARING RUN	605055	BRIDGEPORT NORTH	WISE	MORRIS	485774
SOUTH BEND	INDIANA	ROARING RUN	605055	BROOKLAND	SAWYER	BROOKLAND	004302
SPRINKLE	JEFFERSON	FROSTBURG	259015	RAWLINGS	COKE	RAWLINGS	587956
STECKMAN RIDGE	BEDFORD	FIVE FORKS	243009	BRYSON EAST	JACK	BRYSON EAST	098935
SUGAR RUN	WASHINGTON	SUGAR	013427	KELLY-SNYDER	SCURRY	KELLY-SNYDER	373084
SUMMIT	ERIE	SUMMIT	227297	BROWN & THORP	CRANE	BROWN & THORP	001826
SUMMIT NORTH	FAYETTE	SUMMIT	688357	BROWN & THORP	PECOS	BROWN & THORP	001826
SWARTS	GREENE	SYCAMORE	693302	BROWN + THORPE EAST	PECOS	BROWN + THORPE EAST	001829
SWARTS WEST	GREENE	SYCAMORE	693302	BROWN + THORPE NORTH	PECOS	BROWN + THORPE NORTH	001828
SWEDE HILL	MCKEAN	TIPPARARY	709231	BROWN + THORPE WEST	PECOS	BROWN + THORPE WEST	001827
TAMARACK	CLINTON	LEIDY	408747	CALLAHAN	CALLAHAN	CALLAHAN COUNTY REGULAR	113647
TARENTUM STONE & COAL	ALLEGHENY	RURAL RIDGE	619153	BUCHANAN NORTH	CALDWELL	DALE-MCBRIDE	178698
TEPE	ALLEGHENY	ELIZABETH	218915	BUNTING	CLAY	MCKINLAY	461398
TRADE CITY	INDIANA	SMICKSBURG	007340	BURK	HEMPHILL	FELDMAN	238242
TRAFFORD	WESTMORELAND	MURRYSVILLE	494982	BUSTAMANTE SOUTH	ZAPATA	HAYNES	311287
TRUITTSBURG	CLARION	SHANNONDALE	647795	CADDO	MARION	MARION COUNTY	447812
UNIONTOWN	INDIANA	LIVING WATERS	008552	CAL	IRION	BAKER RANCH	035853
WELLENDORF	MCKEAN	BETULA	059595	CAL SOUTH	IRION	BAKER RANCH	035853
WHARTON	CAMERON	EAST FORK-WHARTON	008117	CAMPANERO EAST	EDWARDS	SAWYER	636097
WHARTON	POTTER	EAST FORK-WHARTON	008117	CAMPANERO NORTH	EDWARDS	SAWYER	636097
WHITES RUN	ERIE	COLUMBUS	155290	CANADIAN EAST	HEMPHILL	CANADIAN SE	116468
				CANALES	JIM WELLS	TJERINA-CANALES-BLUCHER	707913
				CANON	BORDEN	JO-MILL	360402
				CARESS	WEBB	BENAVIDES	055494
				CASA BLANCA NORTH	DUVAL	CASA BLANCA	123319
				CASA BLANCA SOUTH	DUVAL	SEVENTY-SIX WEST	645723
				CASEY	CASEY	S M S	622674
				CATTO	WEBB	VAQUILLAS RANCH	734014
				CAUGHLIN SOUTH	WISE	MORRIS	485774
				CEDAR CREEK	LIMESTONE	HONEST RIDGE	330618
				CELANESE	KLEBERG	CHEMCEL	135294
				CELANESE	NUECES	CHEMCEL	135294
				CELANESE SOUTH	KLEBERG	CHEMCEL SOUTH	135325
				CENTRALIA DRAW	REAGAN	SPRABERRY TREND AREA	670609
				CHAMBLISS	YOAKUM	BRANHAM	087992
				CHICO	WACO	BENAVIDES	055494
				CHRISTINE	DAWSON	ACKERLY NORTH	002489
				CHULA	JIM HOGG	EL JAVALI	216873
				CHURCH	UPTON	MCELROY	459631
				CHURCH-FIELDS	CRANE	MCELROY	459631
				CLANAHAN	YOAKUM	PRENTICE	571266
				CLARK	GUADALUPE	DARST CREEK	181209
				COAL MINE	MEDINA	CHICON LAKE	136394
				COBE	YOAKUM	PRENTICE	571266
				CONTRARY	WEBB	BENAVIDES	055494
				COPANO BAY	ARANSAS	FULTON BEACH	260340
				CORDOVA NORTH	UPTON	CORDOVA	012504
				CORSICA WEST	STONEWALL	CORSICA	162854
				CORSICANA SHALLOW	NAVARRO	CORSICANA	162916
				COTTONWOOD CREEK	DE WITT	HOLLY EAST	328634
				COWTHER	MC MULLEN	CROWTHER	172976
				CROSS ROADS	JONES	JONES COUNTY REGULAR	383192
				CROWN NORTH	ATASCOSA	CROWN EAST	172821
				CROWN SOUTH	ATASCOSA	CROWN EAST	172821
				CURRY	RUNNELS	HULL-DOBBS	337997
				C-W	SCURRY	REVILO	597032
				DALE	CALDWELL	DALE-MCBRIDE	178760
				DALE WEST	CALDWELL	DALE-MCBRIDE	178760
				DAYTON SOUTH	LIBERTY	LIBERTY SOUTH	413421
				DE BERRY	D C R-9	D C R-9	177675
				DEAN	PANOLA	BETHANY	058904
				DELFRN	COCHRAN	SLAUGHTER	660348
				DERBY EAST	JACK	JACK COUNTY REGULAR	352386
				DIAMONDBACK	FRIO	PEARSALL	546119
				DIAMOND HALF	WEBB	DIAMONDBACK	013127
				DIBOLL	GOLIAD	PETTUS NEW	553187
				DIRGIN	ANGELINA	GINTER	273905
				DOBBS	DIRGIN	OAK HILL	516814
				DON GARDNER	WARD	WARD SOUTH	749062
				DOXOLOGY	RUNNELS	DON	196642
				DRISCOLL	HIDALGO	THE DOXOLOGY	002950
				DUCAN SOUTH	DUVAL	CONOCO DRISCOLL	157987
				DUCK BAY	WHARTON	DUNCAN SOUTH	008693
				DURKEE SOUTH	CLAHOUN	JAY WELDER	355858
				EAGLE LAKE SOUTH	HARRIS	DURKEE	207679
				EAVES	RUSK	THOMAS	704875
				ED KENNEDY	WINKLER	SCARBOROUGH	636880
				EDWARDS NORTH	CULBERSON	FORD WEST	248404
				EL HUERFANO	ECTOR	DOUBLE -H-	011703
				ELISA	ZAPATA	HAYNES	311287
				ELROD	ZAPATA	HAYNES	311287
				ESPY	WISE	ALVORD	014486
				ESTES BLOCK B-19	SUTTON	SAWYER	636097
				EVANS BEND	WARD	H S A	297678
				FAIRFIELD	COOKE	SIVELLS BEND	230655
				FAIRWAY WEST	COOKE	SIVELLS BEND	658325
				FAIRWAY WEST	FREESTONE	REED	593095
				FANTON-CRAIG	ANDERSON	FAIRWAY	234188
				FISHER COUNTY	HENDERSON	FAIRWAY	234188
				FISHER COUNTY REGULAR	GREGG	WILLOW SPRINGS WEST	771267
				FLETCHER	FISHER	ROYSTON	617176
				FLINT CREEK	FISHER	ROYSTON	001077
				FLUVANNA NORTH	LOTT	LOTT	428829
				FORDTRAN	YOUNG	CDC	110237
				FOWEL	SCURRY	FLUVANNA NORTH	246714
				FRANCISCO SOUTH	DE WITT	HELEN GOHLKE	314721
				FRANKSTON WEST	DAWSON	JO-MILL	360402
				FREUND	ZAPATA	CISCO-BENAVIDES	007240
				FULLER-CKE	HENDERSON	FAIRWAY	234188
				FULLER-CKE NORTH	ANDREWS	NELSON	502076
				FULLER-CKE SE	COKE	JAMESON	354215
				FULLER-CKE SOUTH	COKE	JAMESON	354215
				G N K	COKE	JAMESON	354215
				G T W	TOM GREEN	FWB	005197
				GAIL G	TAYLOR	AUDAS-GRAHAM	030436
				GAILY	EASTLAND	CRAWFORD	168884
				GAINSVILLE NORTH	EASTLAND	GAILY	001103
				GALVESTON BLK 101	COOKE	COOKE COUNTY REGULAR	159134
				GALVESTON BLK 146S	OFFSHORE-STATE	SHIPWRECK	652669
				GALVESTON BLK 147S	OFFSHORE-STATE	CAPLEN	118886
				GALVESTON BLK 148S	OFFSHORE-STATE	CAPLEN	118886
				GALVESTON BLK 155S	OFFSHORE-STATE	CAPLEN SOUTH	118899
				GALVESTON BLK 157S	OFFSHORE-STATE	CRYSTAL BEACH	173472
				GALVESTON BLK 169S	OFFSHORE-STATE	CRYSTAL BEACH	173472
				GALVESTON BLK 172S	OFFSHORE-STATE	SHIPWRECK	652669
					OFFSHORE-STATE	SHIPWRECK	652669
TENNESSEE							
BOONE CAMP NORTH	MORGAN	BOONE CAMP	081025				
BURRVILLE NORTH	MORGAN	BURRVILLE	106504				
DAN BRANCH	MORGAN	GATEWOOD-STOWERS	010928				
DOUGLAS BRANCH NORTH	MORGAN	DOUGLAS BRANCH	199866				
FRANKFORT EAST	MORGAN	FRANKFORT NE	254907				
GATEWOOD SCHOOL	MORGAN	GATEWOOD-STOWERS	010928				
GLADES	MORGAN	GATEWOOD-STOWERS	010928				
INDIAN CREEK NE	MORGAN	INDIAN CREEK	345200				
JAMESTOWN	FENTRESS	GLENBOEY	001122				
LAUREL CREEK	MORGAN	BURRVILLE	106504				
LOVE LADY	PICKETT	LOVE LADY NW	014652				
LOW GAP	SCOTT	LOW GAP-REUBEN HOLLOW	010928				
PINE BRANCH	CLAY	KETTLE CREEK	376708				
RUBEN HOLLOW	SCOTT	LOW GAP-REUBEN HOLLOW	010970				
RUGBY SW	MORGAN	RUGBY	618275				
SHIRLEY FLD	MORGAN	SHIRLEY	652900				
STANLEY CREEK	SCOTT	STANLEY JUNCTION	001321				
STOWERS NW	MORGAN	GATEWOOD-STOWERS	010928				
WINNONA	SCOTT	WINONA	773793				
WOLF BRANCH	FENTRESS	HONEY CREEK SOUTH	330729				
TEXAS							
ABERCROMBIE-WILSON	ARCHER	KING-WILSON	379680				
AGEY	CARSON	PANHANDLE	537880				
AKIN & DIMOCK	ARCHER	ARCHER COUNTY REGULAR	023554				
ALCORN	RUNNELS	ALLCORN	006368				
ALDWELL	REAGAN	SPRABERRY TREND AREA	670609				
ALICEANNE	SHACKELFORD	SHACKELFORD NE	646494				
ALICEANNE SOUTH	SHACKELFORD	SHACKELFORD NE	646494				
ALLAR-MARKS	REEVES	KEN REGAN	373921				
ALLEN	STARR	ALVAREZ	014362				
ALVIN	PANOLA	BRIGGS	011075				
AMBRA NORTH	JACK	AMBRA	015602				
ANDREWS NE	ANDREWS	MAGUTEX	441240				
ANGUS	NAVARRO	CORSICANA	162947				
ARCHER CITY SE	ARCHER	ARCHER COUNTY REGULAR	030436				
ARLIS	GLASSCOCK	DEWEY LAKE SOUTH	003826				
ARROYO NEGRO	ZAVALA	PEARSALL	546119				
ATHEY EAST	PECOS	ATHEY	029289				
AVIATORS NORTH	WEBB	AVIATORS	031800				
B & W	THROCKMORTON	B&W	016574				
BAILEY SW	NUECES	BAILEY	035289				
BAKKE NORTH	ANDREWS	WEMAC	758262				
BALTO	TAYLOR	AUDAS-GRAHAM	030436				
BANKLINE-EVANS	EASTLAND	BANKLINE-EVANS LAKE	000860				
BARNESLEY	WEBB	VAQUILLAS RANCH	734014				
BAY CITY NORTH	MATAGORDA	MARKHAM NORTH	448184				
BAYS NORTH	RUNNELS	DEIKE	186620				
BEAL NOVI	LIPSCOMB	BEAL	048302				
BECKNALL SE	WISE	MORRIS	485774				
BEE CREEK	CALDWELL	DALE-MCBRIDE	178698				
BELCHER	JONES	TRUBY NORTH	719129				
BENAVIDES SOUTH	WEBB	BENAVIDES	055494				
BENAVIDES RANCH	ZAPATA	CISCO-BENAVIDES					
BIG JOHN	KARNES	PANNA MARIA	538035				
BIG WELLS NE	ZAVALA	BIG WELLS	063826				
BILLINGTON	MARTIN	SPRABERRY TREND AREA	670609				
BLOCK 18	WARD	BLOCK 17 SE	072398				
BLOCK 220-L	OFFSHORE-STATE	GALVESTON 220-L	837220				
BLOCK 39 SOUTH	UPTON	SPRABERRY TREND AREA	670609				
BLUCHER	JIM WELLS	TJERINA-CANALES-BLUCHER	707882		</		

Table 6. Fields Not Officially Recognized by State Regulatory Agencies

Alias Field	County Name	Valid Field Name	Field Code	Alias Field	County Name	Valid Field Name	Field Code
GALVESTON BLK 173S	OFFSHORE-STATE	SHIPWRECK	652669	LAS ANIMAS	JIM HOGG	LAS ANIMAS-LEFEVRE	402895
GALVESTON BLK 174S	OFFSHORE-STATE	SHIPWRECK	652669	LAS ANIMAS SOUTH	JIM HOGG	LAS ANIMAS-LEFEVRE	402895
GALVESTON BLK 181S	OFFSHORE-STATE	SHIPWRECK	005811	LAVERTE SWITCH	JASPER	LE VERTE SWITCH	406340
GALVESTON BLK 182S	OFFSHORE-STATE	SHIPWRECK	652669	LAWLESS-BENSON	MAVERICK	BARBARA PATCH	038720
GALVESTON BLK 214-L	OFFSHORE-STATE	G O M ST 214-L	262182	LE TULLE	MATAGORDA	GUILLOT	000637
GALVESTON BLK 222S	OFFSHORE-STATE	LAFITTES GOLD	394308	LEA ANNE SW	SHACKELFORD	SHACKELFORD NE	646494
GALVESTON BLK 228S	OFFSHORE-STATE	LAFITTES GOLD	394308	LECHENGER	WEBB	BENAVIDES	055494
GALVESTON BLK 229S	OFFSHORE-STATE	LAFITTES GOLD	394308	LECK	WINKLER	SCARBOROUGH	636880
GALVESTON BLK 234S	OFFSHORE-STATE	LAFITTES GOLD	394308	LECUNO	CHEROKEE	LE CUNO	406236
GALVESTON BLK 236S	OFFSHORE-STATE	LAFITTES GOLD	394308	LEE RAY SHALLOW	STEPHENS	LEE RAY	407662
GALVESTON BLK 245	OFFSHORE-STATE	LOCK 245	006224	LEE-TEX	ANGELINA	BEULAH	059710
GALVESTON BLK 278	OFFSHORE-STATE	FREEPOR	257162	LEFEVRE	JIM HOGG	LAS ANIMAS-LEFEVRE	402895
GALVESTON BLK 307	OFFSHORE-STATE	BRAZOS BLK 386S	806386	LETA EAST	FRIO	PEARSALL	546119
GALVESTON BLK 334	OFFSHORE-STATE	GALVESTON BLK 310	837310	LEVERTE SE	JASPER	LE VERTE SE	392940
GALVESTON BLK 335	OFFSHORE-STATE	GALVESTON BLK 310	837310	LEVERTE SWITCH	JASPER	LE VERTE SWITCH	406340
GALVESTON BLK 409S	OFFSHORE-STATE	SEASTAR I	012278	LINDEN NE	CASS	LINDEN EAST	415095
GANADO NORTH	JACKSON	SANDY CREEK	631385	LINK (OLD)	STEPHENS	LINK DEEP	415932
GEORGE PARKS	SCURRY	KELLY-SNYDER	373084	LIVE OAK	CROCKETT	LIVE OAK WEST	009831
GILMER WEST	UPSHUR	GROESBECK	292088	LOS INDIOS EAST	HIDALGO	SCHALEBEN	001268
GLADEWATER SOUTH	GREGG	GLADEWATER	274597	LOVE LADY CREEK	FALLS	LOTT	428829
GLADYS-MAG	JACK	BOONSVILLE	081249	LUBBOCK	LUBBOCK	LEE HARRISON	407600
GLASS	MARTIN	SPRABERRY TREND AREA	670609	MACEDONIA	DALLAM	SAN AUGUSTINE	004302
GOMEZ SW	PECOS	GOMEZ	279548	MALLET	DALLAM	KERRICK	376556
GRAHAM	YOUNG	GRAHAM CITY	283749	MATAGORDA 560-L	OFFSHORE-STATE	STATE OF TX 560-L	016562
GRANITE	CALLAHAN	A C SCOTT	009008	MATAGORDA BLOCK	OFFSHORE-STATE	MATAGORDA ISLAND BLK 571S	879571
GRIMM	TAYLOR	AUDAS-GRAHAM	030436	MATAGORDA BLOCK 825-S	OFFSHORE-STATE	MAT BLK 825-S	006245
GROESBECK SOUTH	LIMESTONE	GROESBECK	459631	MATAGORDA ISLAND BLK 481	OFFSHORE-STATE	COVE NORTH	008097
GULF-MCELROY	CRANE	MCELROY	459631	MATAGORDA ISLAND BLK 520	OFFSHORE-STATE	EL GORDO	216795
H S A NORTH	WARD	WARD-ESTES NORTH	748938	MATAGORDA ISLAND BLK 525	OFFSHORE-STATE	CAVALLO WEST	000481
HALE SCHALEBEN	HIDALGO	SCHALEBEN	001268	MATAGORDA ISLAND BLK 526	OFFSHORE-STATE	BLOCK 525-L	000481
HALLEY EXTENSION	WINKLER	HALLEY	300375	MATAGORDA ISLAND BLK 525	OFFSHORE-STATE	CAVALLO	000481
HALLWOOD	JACK	BOONSVILLE	081249	MATAGORDA ISLAND BLK 562	OFFSHORE-STATE	MATAGORDA BLK 562-L	873562
HANKAMER NW	LIBERTY	HANKAMER	302979	MATAGORDA ISLAND BLK 563	OFFSHORE-STATE	MATAGORDA BLK 563-L	873563
HARPER WEST	ECTOR	HARPER	306916	MATAGORDA ISLAND BLK 564	OFFSHORE-STATE	BLOCK 564-L	007684
HAVEY EAST	SAN PATRICIO	HARVEY DEEP	309024	MATAGORDA ISLAND BLK 596	OFFSHORE-STATE	SHERMAN OFFSHORE SW	007521
HASTINGS	HASTINGS	HASTINGS EAST	309449	MATAGORDA ISLAND BLK 628	OFFSHORE-STATE	SHERMAN OFFSHORE	004984
HAYNES JRS	ZAPATA	HAYNES	311287	MATAGORDA ISLAND BLK 630	OFFSHORE-STATE	PLAYA	559814
HAZIDA	WARD	TWOFREDS	724198	MATAGORDA ISLAND BLK 630	OFFSHORE-STATE	BLOCK 630-L	005809
HEADQUARTERS	ARANSAS	ST CHARLES	673074	MATAGORDA ISLAND BLK 659	OFFSHORE-STATE	PLAYA	005809
HECAR	REFUGIO	REFUGIO-FOX	594056	MATAGORDA ISLAND BLK 659	OFFSHORE-STATE	SIX-SIXTY	658650
HEMBY	ANDERSON	ELKHART	219663	MATAGORDA ISLAND BLK 660	OFFSHORE-STATE	MATAGORDA ISLAND BLK 629	658650
HEMPHILL EAST	HEMPHILL	HEMPHILL	315620	MATAGORDA ISLAND BLK 660	OFFSHORE-STATE	SIX-SIXTY	658650
HIGH ISLAND BLK 115S	OFFSHORE-STATE	HIGH ISLAND	321720	MATAGORDA ISLAND BLK 662	OFFSHORE-STATE	SIX-SIXTY	658650
HIGH ISLAND BLK 118S	OFFSHORE-STATE	PIRATES COVE	010154	MATAGORDA ISLAND BLK 691	OFFSHORE-STATE	BLOCK 691	004431
HIGH ISLAND BLK 118S	OFFSHORE-STATE	HIGH ISLAND	010154	MATAGORDA ISLAND BLK 702S	OFFSHORE-STATE	STEAMBOAT PASS SOUTH	002429
HIGH ISLAND BLK 119S	OFFSHORE-STATE	HIGH ISLAND	321720	MATAGORDA ISLAND BLK 707S	OFFSHORE-STATE	SHERMAN OFFSHORE	004984
HIGH ISLAND BLK 22-L	OFFSHORE-STATE	HIGH ISLAND BLK 23-L	848023	MATAGORDA ISLAND BLK 707S	OFFSHORE-STATE	SHERMAN OFFSHORE	004984
HIGH ISLAND BLK 27	OFFSHORE-STATE	G O M 27-L	006233	MATAGORDA ISLAND BLK 711S	OFFSHORE-STATE	STEAMBOAT PASS SOUTH	002429
HIGH ISLAND BLK 51S	OFFSHORE-STATE	STATE TRACT 60-S WEST	013940	MATAGORDA ISLAND BLK 719S	OFFSHORE-STATE	SHERMAN OFFSHORE WEST	012280
HIGH ISLAND BLK 52S	OFFSHORE-STATE	STATE TRACT 60-S EAST	013939	MATAGORDA ISLAND BLK 720S	OFFSHORE-STATE	SHERMAN OFFSHORE WEST	012280
HIGH ISLAND BLK 84	OFFSHORE-STATE	HIGH ISLAND BLK 90	843030	MATAGORDA ISLAND BLK 721S	OFFSHORE-STATE	SHERMAN OFFSHORE	004984
HIGH ISLAND BLK 84S	OFFSHORE-STATE	STATE TRACT 60-S CENTRAL	010154	MATAGORDA ISLAND BLK 722S	OFFSHORE-STATE	SHERMAN OFFSHORE	004984
HIGH ISLAND BLK 84S	OFFSHORE-STATE	STATE TRACT 60-S EAST	013938	MATAGORDA ISLAND BLK 731S	OFFSHORE-STATE	PANTHER POINT	538531
HIGH ISLAND BLK 87S	OFFSHORE-STATE	STATE TRACT 60-S CENTRAL	013940	MATAGORDA ISLAND BLK 731S	OFFSHORE-STATE	OAKVILLE SW	004024
HIGH ISLAND BLK 87S	OFFSHORE-STATE	STATE TRACT 60-S EAST	013940	MATAGORDA ISLAND BLK 767S	OFFSHORE-STATE	OAKVILLE SW	004024
HIGH ISLAND BLK 98	OFFSHORE-STATE	STATE TRACT 60-S WEST	013940	MATAGORDA ISLAND BLK 770S	OFFSHORE-STATE	OAKVILLE SW	004024
HIRSCH	UPSHUR	MCFADDIN BEACH EAST	459817	MATAGORDA ISLAND BLK 771S	OFFSHORE-STATE	OAKVILLE SW	004024
HUBBERD (OLD)	WEBB	MCFADDIN BEACH WEST	480224	MATAGORDA ISLAND BLK 771S	OFFSHORE-STATE	CLEAR NORTH	008087
HUBBERD EAST	WEBB	HIGH ISLAND BLK 24	848024	MATAGORDA ISLAND BLK 818S	OFFSHORE-STATE	CLEAR NORTH	146999
HUDDLE-MANNING	DAWSON	MCFADDIN BEACH EAST	459817	MATAGORDA ISLAND BLK 825S	OFFSHORE-STATE	CLEAR SOUTH	003811
HUDDLESTON	RUNNELS	G O M ST 83S	262178	MATAGORDA ISLAND BLK 826S	OFFSHORE-STATE	CLEAR SOUTH	003811
HUDDLESTON SOUTH	JONES	G O M-MCFADDIN BEACH DOME	005810	MATAGORDA ISLAND BLK 829S	OFFSHORE-STATE	CLEAR	146999
HUDDLESTON WEST	JONES	BLOCK 87-S	005810	MATAGORDA ISLAND BLK 830S	OFFSHORE-STATE	CLEAR	146999
HUGHES-ODELL WEST	THROCKMORTON	BLOCK 87-S	005810	MATAGORDA ISLAND BLK 833S	OFFSHORE-STATE	CLEAR SOUTH	003811
HUGOTON	HANSFORD	BLOCK 98L	006223	MATAGORDA ISLAND BLK 833S	OFFSHORE-STATE	CLEAR WEST	003811
HUGOTON	HARTLEY	SPRABERRY TREND AREA	670609	MATAGORDA ISLAND BLK 834S	OFFSHORE-STATE	CLEAR	146999
HUGOTON	MOORE	LAREDO	402048	MATAGORDA ISLAND BLK 834S	OFFSHORE-STATE	CLEAR	146999
HUGOTON	SHERMAN	LAREDO	402048	MATAGORDA ISLAND BLK 835S	OFFSHORE-STATE	CLEAR	146999
HULLDALE SOUTH	SHERMAN	LAREDO	402048	MATAGORDA ISLAND BLK 840S	OFFSHORE-STATE	CLEAR SOUTH	003811
HUMPHREY-DAVIS	WILLIAMS	LAMESA WEST	399547	MATAGORDA ISLAND BLK 844S	OFFSHORE-STATE	CLEAR SOUTH	003811
HUMPHREY-DAVIS	KING	BEEDO	051185	MATAGORDA ISLAND BLK 845S	OFFSHORE-STATE	CLEAR SOUTH	003811
H-W	KNOX	NOODLE NORTH	510975	MATAGORDA ISLAND BLK 845S	OFFSHORE-STATE	MATAGORDA ISLAND BLK 721	873721
IATAN-EAST HOWARD	WILBARGER	NOODLE NORTH	510975	MATAGORDA ISLAND BLK 851S	OFFSHORE-STATE	MATAGORDA ISLAND BLK 721	873721
INDIAN ROCK	HOWARD	HUGHES-ODELL	337563	MATTIE	HARRISON	WASKOM	750612
J F G	UPSHUR	HUGOTON	000333	MCCLINTIC	CRANE	MCELROY	459631
J P G	TAYLOR	HUGOTON	000333	MCCOOK SOUTH	HIDALGO	JAVELINA	355548
JACK MANN	SHACKELFORD	HUGOTON	000333	MCELROY EAST	CRANE	MCELROY	459631
JACKPOT	EDWARDS	HUGOTON	000333	MCKINNEY SOUTH	CALLAHAN	MCKINNEY	461491
JAMESON SOUTH	MAVERICK	HULLDALE	338214	MCLAURAY	KENT	CLAIRMONT	144393
JAMESON WEST	COKE	KATZ	370216	MCLWEBB	WEBB	VAQUILLAS RANCH	734014
JAVELINA NW	STERLING	KNOX	370216	MC MURREY SW	ZAPATA	CISCO-BENAVIDES	007240
JAY HAWK	HIDALGO	PARADISE	539182	MELON CREEK WEST	REFUGIO	MARY ELLEN OCONNOR	450602
JBT	GONZALES	IATAN EAST HOWARD	343083	MESTENA GRANDE NE	JIM HOGG	MESTENA GRANDE	001698
JOE HUNT	PALO PINTO	HOWARD	343083	MIDKIFF	MIDLAND	SPRABERRY TREND AREA	670609
JOHNSON-SCALING	YOUNG	INDIAN ROCK	273564	MIDLAND FARMS EAST	ANDREWS	INEZ	345851
JONI	CLAY	J F G	030436	MIDLAND FARMS WEST	ANDREWS	MIDLAND FARMS DEEP	012007
JURASCHEK	TAYLOR	J P G	846494	MIMMS CREEK WEST	FREESTONE	MIMMS CREEK	476422
K M C	WEBB	JACK MANN	636097	MINICK	COLEMAN	BURBA	103632
K.B.DOYLE	ATASCOSA	JACKPOT	823418	MORRISON	WILL O	WILL O	002543
KAD	JEFFERSON	JAMESON SOUTH	354215	MPI	CROCKETT	M P I	438109
KATHLYNN	PECOS	JAMESON WEST	354215	MSTG ISL BLK 818L & 820L	OFFSHORE-STATE	SAMEDAN	001246
KATY NORTH	FORT BEND	JAVELINA NW	355548	MUJERES CREEK SOUTH	WEBB	VAQUILLAS RANCH	734014
KATY NORTH	HARRIS	JAY HAWK	356025	MUNNIE	HOCKLEY	ANITA	018888
KATY NORTH	WALLER	JBT	012550	MURRAY-STEVENS	RUNNELS	JIM ADAMS	359409
KATY SOUTH	WALLER	JOE HUNT	787924	MUSTANG ISLAND BLK 747	OFFSHORE-STATE	BLOCK 749	006492
KATY SOUTH	WALLER	JOHNSON-SCALING	361797	MUSTANG ISLAND BLK 749-L	OFFSHORE-STATE	BLOCK 749	006492
KEERAN NORTH	WALLER	JONI	030436	MUSTANG ISLAND BLK 772	OFFSHORE-STATE	MUSTANG ISLAND	006492
KINGDOM NORTH	VICTORIA	JURASCHEK	734014	MUSTANG ISLAND BLK 772	OFFSHORE-STATE	BLOCK 772	006237
KIOWA CREEK NW	TERRY	K M C	172821	MUSTANG ISLAND BLK 774	OFFSHORE-STATE	BLOCK 774	010252
KIRBY	TERRY	K.B.DOYLE	267742	MUSTANG ISLAND BLK 794	OFFSHORE-STATE	BLOCK 794-L	006238
KONRAD SZTYGOLD	LIPSCOMB	KAD	402048	MUSTANG ISLAND BLK 818-L	OFFSHORE-STATE	SAMEDAN	001246
KRASNER	HARDIN	KATHLYNN	126332	MUSTANG ISLAND BLK 818-L	OFFSHORE-STATE	MSTG ISL BLK 818L & 820L	001246
LA PRYOR	MINOR WEST	KATY NORTH	370123	MUSTANG ISLAND BLK 820	OFFSHORE-STATE	SAMEDAN	006246
LA ROSA NORTH	BROWN & DRP	KATY NORTH	370123	MUSTANG ISLAND BLK 821	OFFSHORE-STATE	MU 861-L	075861
LA ROSA NW	ZAVALA	KATY SOUTH	370123	MUSTANG ISLAND BLK 903S	OFFSHORE-STATE	BLOCK 901	006238
LA ROSA SOUTH	REFUGIO	KATY SOUTH	370123	MUSTANG ISLAND BLK 904S	OFFSHORE-STATE	G O M-ST-904	262240
LA ROSA WEST	REFUGIO	KEERAN NORTH	386152	MUSTANG ISLAND BLK 904S	OFFSHORE-STATE	G O M-ST-904	262240
LAKE SCARBROUGH	REFUGIO	KINGDOM NORTH	379711	MUSTANG ISLAND BLK 905S	OFFSHORE-STATE	G O M-ST-904	262240
LANGSTON-KLEINER WEST	YOUNG	KIOWA CREEK NW	011824	MUSTANG ISLAND BLK 906S	OFFSHORE-STATE	BLOCK 901	006236
		KIRBY	008214	MUSTANG ISLAND BLK 911S	OFFSHORE-STATE	G O M-ST-904	262240
		KONRAD SZTYGOLD	477891	MUSTANG ISLAND BLK 916S	OFFSHORE-STATE	MUSTANG ISLAND BLK 915S	876915
		KRASNER	001826	MUSTANG ISLAND BLK 924S	OFFSHORE-STATE	PADRE NORTH	535318
		LA PRYOR	002143	MUSTANG ISLAND BLK 926S	OFFSHORE-STATE	BLOCK 926-S	006239
		LA ROSA NORTH	392293	MUSTANG ISLAND BLK 934S	OFFSHORE-STATE	SAMEDAN	001246
		LA ROSA NW	392293	MUSTANG ISLAND BLK 942S	OFFSHORE-STATE	SAMEDAN	001246
		LA ROSA SOUTH	392293	MUSTANG ISLAND BLK 945S	OFFSHORE-STATE	SAMEDAN	001246
		LA ROSA WEST	392293	MUSTANG ISLAND BLK 947S	OFFSHORE-STATE	CHEVRON	137123
		LAKE SCARBROUGH	392293	MUSTANG ISLAND BLK 952S	OFFSHORE-STATE	CHEVRON	137123
		LANGSTON-KLEINER WEST	401438	MUSTANG ISLAND BLK 953S	OFFSHORE-STATE	CHEVRON	137123
				MUSTANG ISLAND BLK 976S	OFFSHORE-STATE	SPRINT	671911

Table 6. Fields Not Officially Recognized by State Regulatory Agencies

Alias Field	County Name	Valid Field Name	Field Code	Alias Field	County Name	Valid Field Name	Field Code
MUSTANG ISLAND BLK 978S	OFFSHORE-STATE	BLOCK 978-S	073197	SWARTZ	HARDEMAN	QUANAH	578864
MUSTANG ISLAND BLK 980S	OFFSHORE-STATE	SPRINT SOUTH	671942	TACOMA	PANOLA	PANOLA	538128
MUSTANG ISLAND BLK 981S	OFFSHORE-STATE	SPRINT SOUTH	671942	T-C-B	JIM WELLS	TJERINA-CANALES-BLUCHER	707913
MUSTANG ISLAND BLK 983S	OFFSHORE-STATE	SPRINT SOUTH	671942	THIGPEN	PECOS	THIGPIN	704379
MYERSVILLE	DE WITT	MEYERSVILLE	470551	TJERINA	JIM WELLS	TJERINA-CANALES-BLUCHER	707913
MYERSVILLE EAST	DE WITT	MEYERSVILLE EAST	470552	TJERINA-CANALES	JIM WELLS	TJERINA-CANALES-BLUCHER	707913
NANCY	BRAZORIA	NANCY FIELD	009628	TJERINA-CNLS-BLUCHR EAST	KLEBERG	T-C-B EAST	017775
NATIONAL VICTORY	WILBARGER	NATIONAL	499355	TOBY-JO	GAINES	D E B	177737
NAVARRO CROSSING WEST	LEON	OAKWOOD	518178	TOMERLIN	PALO PINTO	MINERAL WELLS SOUTH	476872
NEW	MCCULLOCH	WALKER-GRANT	745889	TOMERLIN	PARKER	MINERAL WELLS SOUTH	476872
NEWCASTLE NW	YOUNG	YOUNG COUNTY REGULAR	787924	TRIPLE CROWN	BROOKS	TRIPLE CROWN	017155
NICKOTIME	RUNNELS	SAVIOR	009328	TRULL TEX-MISS	MATAGORDA	TRULL	719253
NIX	ANDREWS	FUHRMAN-MASCHO	259472	TURKEY CREEK-CARBON	NUECES	TURKEY CREEK	721307
NORTHWEST LAKE	WISE	CAP YATES	118514	URBAN SOUTH	RUNNELS	URBAN	729797
NUECES BAY EAST	NUECES	NUECES BAY SOUTH	514518	VENAMADRE	NOLAN	NENA LUCIA	502200
NYSTEL	TERRY	CORRIGAN	162730	VENAMADRE NORTH	NOLAN	NENA LUCIA	502200
O S R	LEON	HALLIDAY	300530	VENUS	HEMPHILL	BOWERS	084132
O S RANCH	GARZA	POST	567766	VERGARA	WEBB	VAQUILLAS RANCH	734014
OAK HILL NW	GREGG	OAK HILL	516814	WICKBURG	BROOKS	VICKSBURG	002937
OAK HILL NW	RUSK	OAK HILL	516814	VON ORMY	BEXAR	SOMERSET	065277
OBRIEN EAST	HASKELL	OBRIEN	518767	WADSWORTH NW	MATAGORDA	WADSWORTH	743947
OGBUM EAST	HARRIS	WEBER-MAG	754325	WAKA	ATASCOSA	FARNSWORTH	236451
OGDEN-MABEE	COLEMAN	BURT-OGDEN-MABEE	106608	WALTON	ATASCOSA	CROWN EAST	172821
OLEARY	CALDWELL	SPILLER	669555	WAPLES PLATTER	YOAKUM	OWNBY	532508
ORANGE SOUTH	ORANGE	ORANGE	526897	WASH-TEX	FALLS	LOTT	428829
ORANGE WEST	ORANGE	ORANGE	526897	WASSON 66	GAINES	WASSON 72	750736
OZONA SE	CROCKETT	OZONA	533004	WASSON 66	YOAKUM	WASSON 72	750736
PANTHER GAP NORTH	NOLAN	BLOODWORTH NE	074017	WEDELLE	REAGAN	SPRABERRY TREND AREA	670609
PARADISE	WISE	MORRIS	485774	WEINER-FLOYD	UPTON	SPRABERRY TREND AREA	670609
PARADISE NORTH	WISE	MORRIS	485774	WEINERT NORTH	HASKELL	OBRIEN	518798
PARADISE WEST	WISE	MORRIS	485774	WELDER-DURNAM	SAN PATRICIO	PLYMOUTH	561736
PARSELL SOUTH	OCHILTREE	PARNELL SOUTH	540918	WEMAC NORTH	ANDREWS	WEMAC	758262
PASTURE NORTH	SAN PATRICIO	NORTH PASTURE	512592	WESTLUND	GAINES	FLANAGAN	243614
PAT BURKE	BEE	POESTA CREEK	562310	WHITE BAYOU	CHAMBERS	WHITES BAYOU	765470
PATTI CAKE	LIPSCOMB	BRADFORD	086938	WHITE POINT-E WHITE POINT	SAN PATRICIO	WHITE POINT EAST	764664
PEARSALL SOUTH	WHIRL	PEARSALL	546119	WHITE HALL	WISE	MORRIS	485774
PEMBROOK	UPTON	SPRABERRY TREND AREA	670609	WHITEHEAD	WISE	MORRIS	485774
PEMBROOK NORTH	REAGAN	SPRABERRY TREND AREA	670609	WHITE-MOSELY	COLEMAN	TEMPLETON	700922
PEMBROOK NORTH	UPTON	SPRABERRY TREND AREA	670609	WHITWORTH	EDWARDS	SAWYER	636097
PETRANOL	FISHER	PETRANOL AMERICA	012032	WINDSOR	SUTTON	SHURLEY RANCH	654698
PETRO TEX B	JONES	PETROTEX B	009636	WOLF CREEK	GUADALUPE	SPILLER	669555
PIGLET	UPTON	BUCK TRAP	016475	Y	JACK	-Y-	003965
PINE HILL SE	RUSK	PINEHILL SE	557337	YONAJOSA	HARDIN	YONAJOSA EAST	787397
PINE RIDGE	HARDIN	PINE RIDGE	557101	YOWARD WEST	BEE	YOWARD	788482
PINON (CABALLOS)	PECOS	PINON	557790	ZACAQUIESTA	WILBARGER	ZACAWEISTA	002559
PINON (OVERTHRUST)	PECOS	PINON	557790	ZACHRY RANCH	WEBB	LAREDO	402048
PLAYA	MARTIN	SPRABERRY TREND AREA	670609	ZOBOROSKI	GUADALUPE	DARST CREEK	181209
PLUMLEY	ZAVALA	PLUMLY	561612				
P-M-A	GARZA	H & L	297027				
POKEY EAST	LIMESTONE	PERSONVILLE NORTH	515699				
PONTA	CHEROKEE	LONE STAR	424799				
POOR BOY	YOUNG	YOUNG COUNTY REGULAR	787924				
POQUITO CREEK	DUVAL	GRUY	283359				
PORT NECHES WEST	ORANGE	PORT NECHES	566464				
PREMONT-MURCHISON	JIM WELLS	PREMONT	571502				
PRICE NE	REAGAN	JOHN SCOTT	361580				
PROVIDENCE	MATAGORDA	PROVEDENCE	017153				
PRUETT	WISE	PRUITT	573982				
R & W	MIDLAND	PARKS	540546				
R P	KNOX	KNOX CITY WEST	384323				
RAC	STEPHENS	R A C	012610				
RAMSEY SOUTH	COLORADO	RAMSEY	585135				
RANCH VIEW SW	SHACKELFORD	SHACKELFORD NE	646494				
RANCHO VIEJO SOUTH	WEBB	VAQUILLAS RANCH	734014				
REED	CRANE	RUNNING W	618859				
REED NORTH	CRANE	RUNNING W	618859				
REFUGIO	REFUGIO	REFUGIO OLD	594242				
RICE	ELLIS	CORSICANA	162916				
RICE	NAVARRO	CORSICANA	162916				
RICHARDSON	MONTAGUE	RICHARDSON-MUELLER	599373				
ROBERTSON-HAMON	COLEMAN	GOLDSBORO	278835				
ROCKSPRINGS	EDWARDS	SAWYER	636097				
ROMEO EAST	JIM HOGG	ROMEO NORTH	611813				
ROPES SOUTH	HOCKLEY	ROPES	612526				
ROSENBERG	FORT BEND	ROSENBERG	613797				
ROWDEN	DUVAL	HOFFMAN	330440				
ROWERO TRAP	JIM WELLS	ROMERO TRAP	611937				
ROY BAKER	EDWARDS	SAWYER	636097				
SABINE SE	GREGG	OAK HILL	516814				
SAIN LAWRENCE	GLASSCOCK	ST LAWRENCE	008326				
SALT PRONE	SHACKELFORD	SALT PRONG	626890				
SAMUELS	WEBB	BEAVIDES	055494				
SANCO	COKE	I A B NE	342680				
SATSUMA EAST	HARRIS	FAIRBANKS SW	233537				
SAVRE RANCH	WHEELER	CLAY	146253				
SESSIONS	CHEROKEE	SESSIONS SOUTH	644917				
SHAFER	TAYLOR	AUDAS-GRAHAM	030436				
SHARON RIDGE NE	SCURRY	SHARON RIDGE	648126				
SHAW	ATASCOSA	SOMERSET	665277				
SHELL POINT	ARANSAS	FULTON BEACH NORTH	260433				
SHERMAN COUNTY	SHERMAN	PALO DURO CREEK	537353				
SIERRA NW	EASTLAND	CRAWFORD	168984				
SINTON EAST	SAN PATRICIO	SINTON NORTH	657736				
SIXTY SEVEN	IRION	SIXTY-SEVEN	658759				
SLEEPY CREEK	FRIO	BEAR CREEK	048643				
SOUTH PADRE IS BLK 1047	OFFSHORE-STATE	HARENA	306035				
SOUTH PADRE IS BLK 1048	OFFSHORE-STATE	HARENA	306035				
SOUTH PADRE IS BLK 1064	OFFSHORE-STATE	BLOCK 1064-L	006242				
SOUTH PADRE IS BLK 1065	OFFSHORE-STATE	HARENA	306035				
SOUTH PADRE IS BLK 1066	OFFSHORE-STATE	HARENA	306035				
SOUTH PADRE IS BLK 1068	OFFSHORE-STATE	BLOCK 1068	010251				
SOUTHVIEW (OLD)	TAYLOR	VIEW	738604				
SPINACH NW	ZAVALA	SPINACH	669596				
SPINDLETOP NORTH	JEFFERSON	SPINDLETOP	669617				
SPRABERRY WEST DEEP	DAWSON	SPRABERRY WEST	670671				
STANFIELD	WISE	MORRIS	485774				
STANTON	MARTIN	SPRABERRY TREND AREA	670609				
STATE OF TX 560-L	OFFSHORE-STATE	MATAGORDA 560-L	873560				
STENNETT	LUBBOCK	LEE HARRISON	407800				
STEVENSON POINT	GALVESTON	STEPHENSON POINT	679781				
STILES	REAGAN	SPRABERRY TREND AREA	670609				
STONY POINT	FREESTONE	TEAGUE	699279				
STRICKLAND BRANCH	HENDERSON	GENEVIEVE MCGEE	014339				
SUB CLARKSVILLE INSIDE	CAMP	PITTSBURG	558682				
SUB CLARKSVILLE OUTSIDE	CAMP	PITTSBURG	558682				
SUGG NORTH	IRION	SPRABERRY TREND AREA	670609				
SUSAN NORTH	SHACKELFORD	SHACKELFORD NE	646494				
				UTAH			
				AGATE	GRAND	GREATER CISCO AREA	287669
				ANETH	GRAND JUAN	GREATER ANETH	287655
				BARTLETT FLAT	GRAND	BIG FLAT	061594
				BEND	UINTAH	HORSESHOE BEND	333377
				BIG WASH	SAN JUAN	GREATER ANETH	287655
				BITTER CREEK	UINTAH	NATURAL BUTTES	499634
				BLACKTAIL RIDGE	DUCHESNE	CEDAR RIM	128179
				BLUE BENCH	DUCHESNE	ALTAMONT	013742
				BULL CANYON	GRAND	GREATER CISCO AREA	287669
				CAHONE MESA	SAN JUAN	GREATER ANETH	287655
				CASTLE PEAK	DUCHESNE	MONUMENT BUTTE	483077
				CAZADOR	SAN JUAN	PATTERSON CANYON	006075
				CHAPITA WELLS	UINTAH	NATURAL BUTTES	499634
				CISCO DOME	GRAND	GREATER CISCO AREA	287669
				CISCO DOME SOUTH	GRAND	GREATER CISCO AREA	143044
				CISCO SPRINGS	GRAND	GREATER CISCO AREA	287669
				CISCO SPRINGS NORTH	GRAND	GREATER CISCO AREA	287669
				CISCO TOWNSITE	GRAND	GREATER CISCO AREA	287669
				CISCO WASH	GRAND	GREATER CISCO AREA	287669
				CONE ROCK	SAN JUAN	LONE ROCK	010121
				COTTONWOOD RIDGE	DUCHESNE	BRUNDAGE CANYON	007828
				COTTONWOOD WASH	DUCHESNE	ALTAMONT	013742
				COUNTY POOL	DUCHESNE	ALTAMONT	013742
				DANISH WASH	GRAND	GREATER CISCO AREA	287669
				DRY CREEK	CARBON	NINE MILE CANYON	508610
				DUCK CREEK	UINTAH	NATURAL BUTTES	499634
				DUST BOWL	GRAND	GREATER CISCO AREA	287669
				EAGLE MONUMENT	GRAND	GREATER CISCO AREA	287669
				EAST BENCH	UINTAH	BUCK CANYON	099509
				ELKHORN	SUMMIT	ELKHORN RIDGE	013676
				FLAT MESA	DUCHESNE	ALTAMONT	013742
				GRAVEL PILE	GRAND	GREATER CISCO AREA	287669
				GREATER ALTAMONT	DUCHESNE	ALTAMONT	013742
				GUSHER EAST	UINTAH	GUSHER	234956
				GUSHER WEST	UINTAH	MOFFAT CANAL	011210
				HARLEY DOME	GRAND	GREATER CISCO AREA	287669
				HELPER NORTH	CARBON	HELPER	004151
				HELPER SOUTH	CARBON	HELPER	004151
				INDIAN CREEK	EMERY	FLAT CANYON	243738
				INDIAN RIDGE	DUCHESNE	ALTAMONT	013742
				ISLAND	UINTAH	NATURAL BUTTES	499634
				JACK CANYON	CARBON	PETERS POINT	552133
				LEOTA	UINTAH	WONSITS VALLEY	776949
				LONE MOUNTAIN	SAN JUAN	GREATER ANETH	287655
				MARSING WASH	CARBON	DRUNKARDS WASH	014840
				MCELMO CREEK	SAN JUAN	GREATER ANETH	287655
				NORTH SPRING	CARBON	DRUNKARDS WASH	014840
				NUTTER CANYON	DUCHESNE	ALTAMONT	013742
				OURAY	UINTAH	NATURAL BUTTES	499634
				OVERLOOK	GRAND	SAN ARROYO	628068
				PARIETTE DRAW	UINTAH	MONUMENT BUTTE	483077
				PATTERSON	SAN JUAN	PATTERSON CANYON	006075
				PINE SPRING	UINTAH	PINE SPRINGS	006155
				PLEASANT VALLEY	DUCHESNE	MONUMENT BUTTE	483077
				PLEASANT VALLEY EAST	DUCHESNE	MONUMENT BUTTE	483077
				PRICKLY PEAR	CARBON	NINE MILE CANYON	508610
				RAINBOW UNIT	UINTAH	ROCK HOUSE	607938
				RATHERFORD	SAN JUAN	GREATER ANETH	287655
				RED FLAT	UINTAH	NATURAL BUTTES	499634
				RED WASH EAST	UINTAH	POWDER SPRINGS	569130
				REFUGIE	UINTAH	NATURAL BUTTES	499634
				RIVER JUNCTION	UINTAH	NATURAL BUTTES	499634
				ROCK CREEK	DUCHESNE	CEDAR RIM	128179
				ROOSEVELT	DUCHESNE	BLUEBELL	075994
				ROOSEVELT	DUCHESNE	BLUEBELL	075994

Table 6. Fields Not Officially Recognized by State Regulatory Agencies

Alias Field	County Name	Valid Field Name	Field Code	Alias Field	County Name	Valid Field Name	Field Code
--------------------	--------------------	-------------------------	-------------------	--------------------	--------------------	-------------------------	-------------------

Glossary

This Glossary defines many of the technical terms used in this report.

Crude Oil: A mixture of hydrocarbons that exist in the liquid phase in natural underground reservoirs and remain liquid at atmospheric pressure after passing through surface separating facilities. Crude oil may also include:

- Small amounts of hydrocarbons that exist in the gaseous phase in natural underground reservoirs but are liquid at atmospheric pressure after being recovered from oil well (casinghead) gas in lease separators, and that subsequently are commingled with the crude stream without being separately measured.
- Small amounts of nonhydrocarbons produced with the oil.

Field: An area consisting of a single reservoir or multiple reservoirs all grouped on or related to the same individual geological structural feature and/or stratigraphic condition. There may be two or more reservoirs in a field which are separated vertically by intervening impervious strata, or laterally by local geologic barriers, or by both. (See **Reservoir**)

Field Area: A geographic area encompassing two or more pools that have a common gathering and metering system, the reserves of which are reported as a single unit. This concept applies primarily to the Appalachian region. (See **Pool**)

Field Discovery Year: The calendar year in which a field was first recognized as containing economically recoverable accumulations of oil and/or gas.

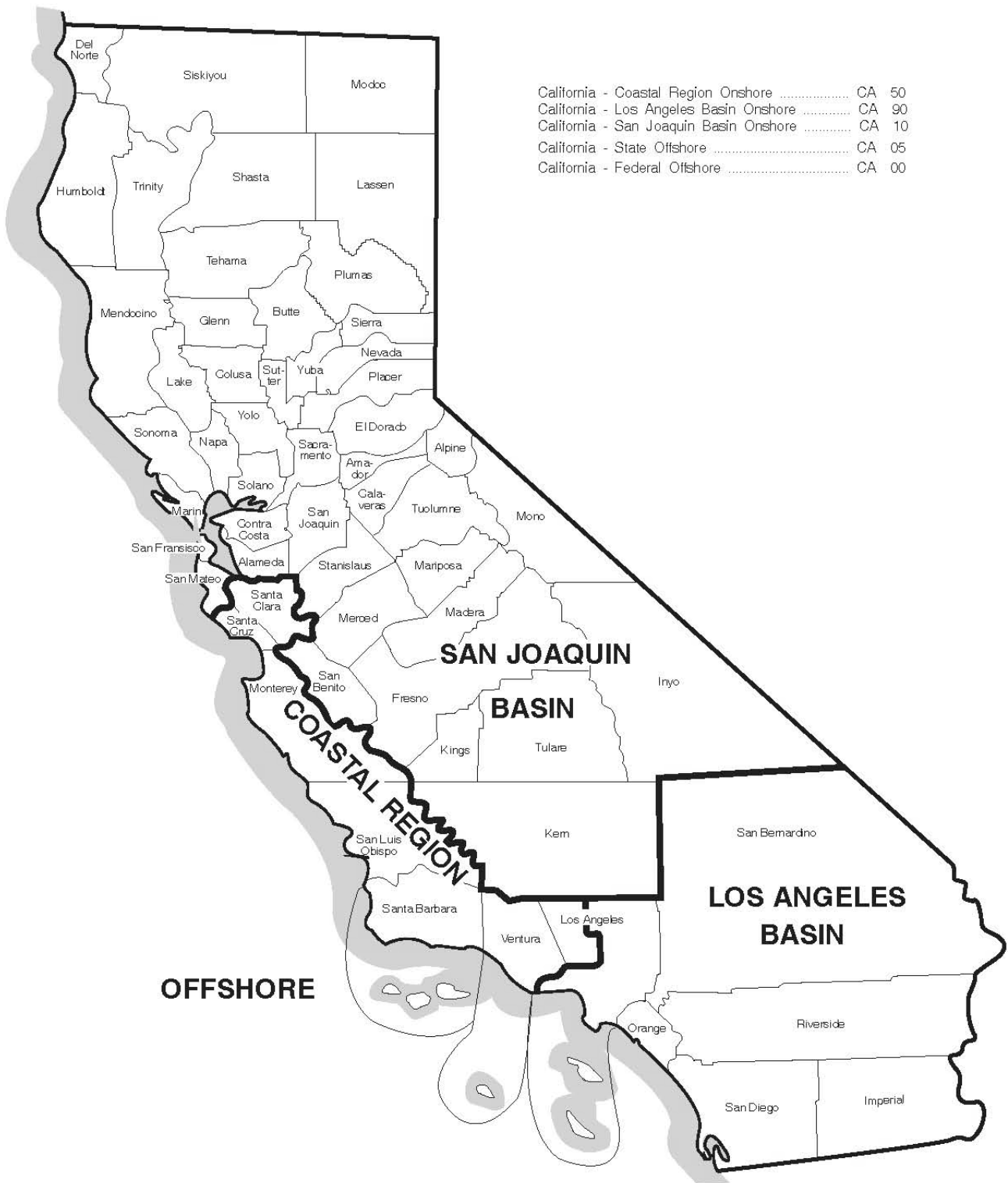
Natural Gas: A mixture of hydrocarbon compounds and small quantities of various nonhydrocarbons existing in the gaseous phase or in solution with crude oil in natural underground reservoirs at reservoir conditions. The principal hydrocarbons usually contained in the mixture are methane, ethane, propane, butane, and pentane. Typical nonhydrocarbon gases which may be present in reservoir natural gas are carbon dioxide, helium, hydrogen sulfide, and nitrogen. Under reservoir conditions, natural gas and the liquefiable portions occur either in a single gaseous phase in the reservoir or in solution with crude oil and are not distinguishable at the time as separate substances.

Pool: In general, a reservoir. In certain situations a pool may consist of more than one reservoir. (See **Field Area**)

Reservoir: A porous and permeable underground formation containing an individual and separate natural accumulation of producible hydrocarbons (oil and/or gas) which is confined by impermeable rock or water barriers and is characterized by a single natural pressure system.

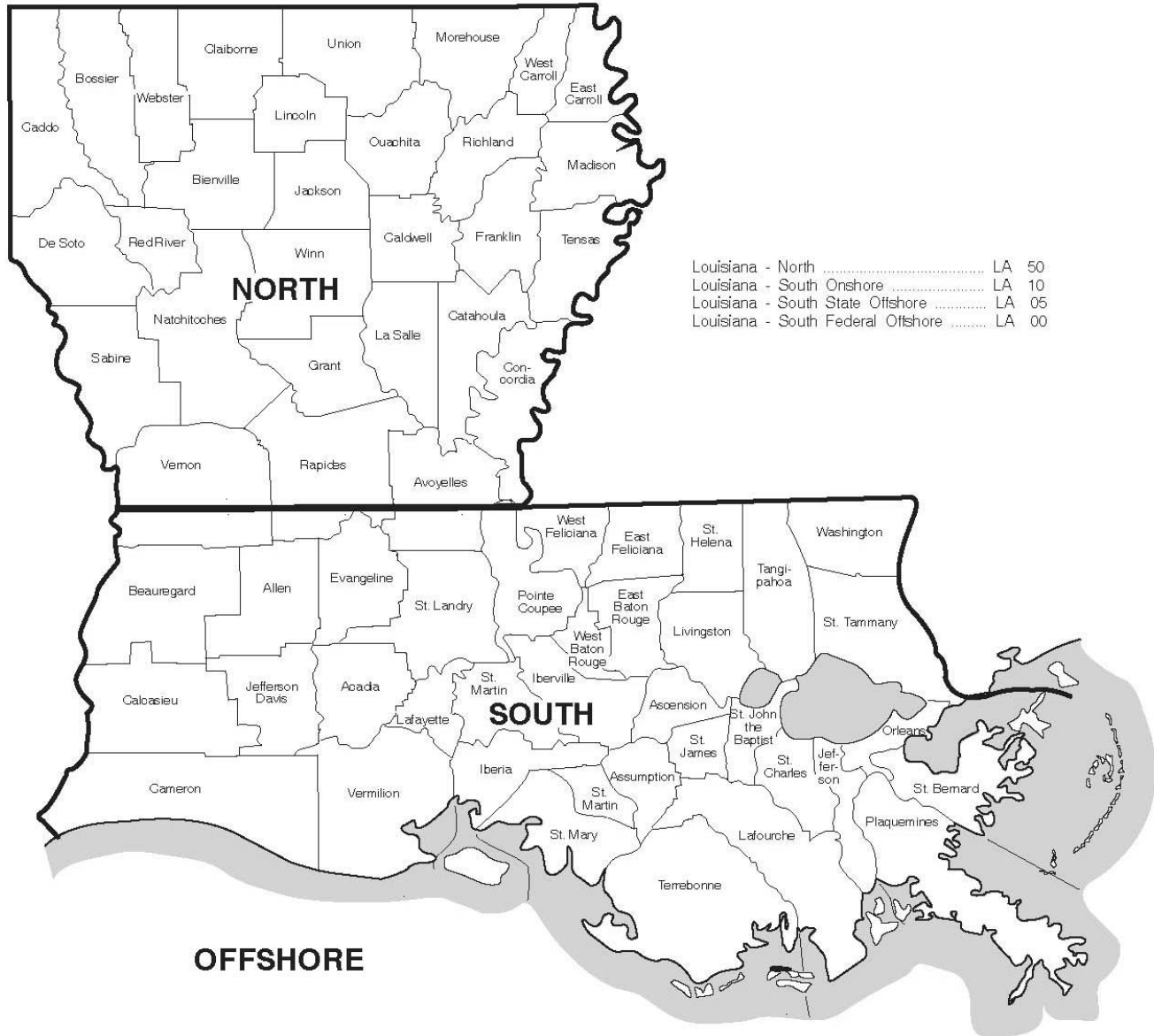
Subdivision: A prescribed portion of a given State or other geographical region defined in this publication for statistical reporting purposes.

Figure 2. Subdivisions of California



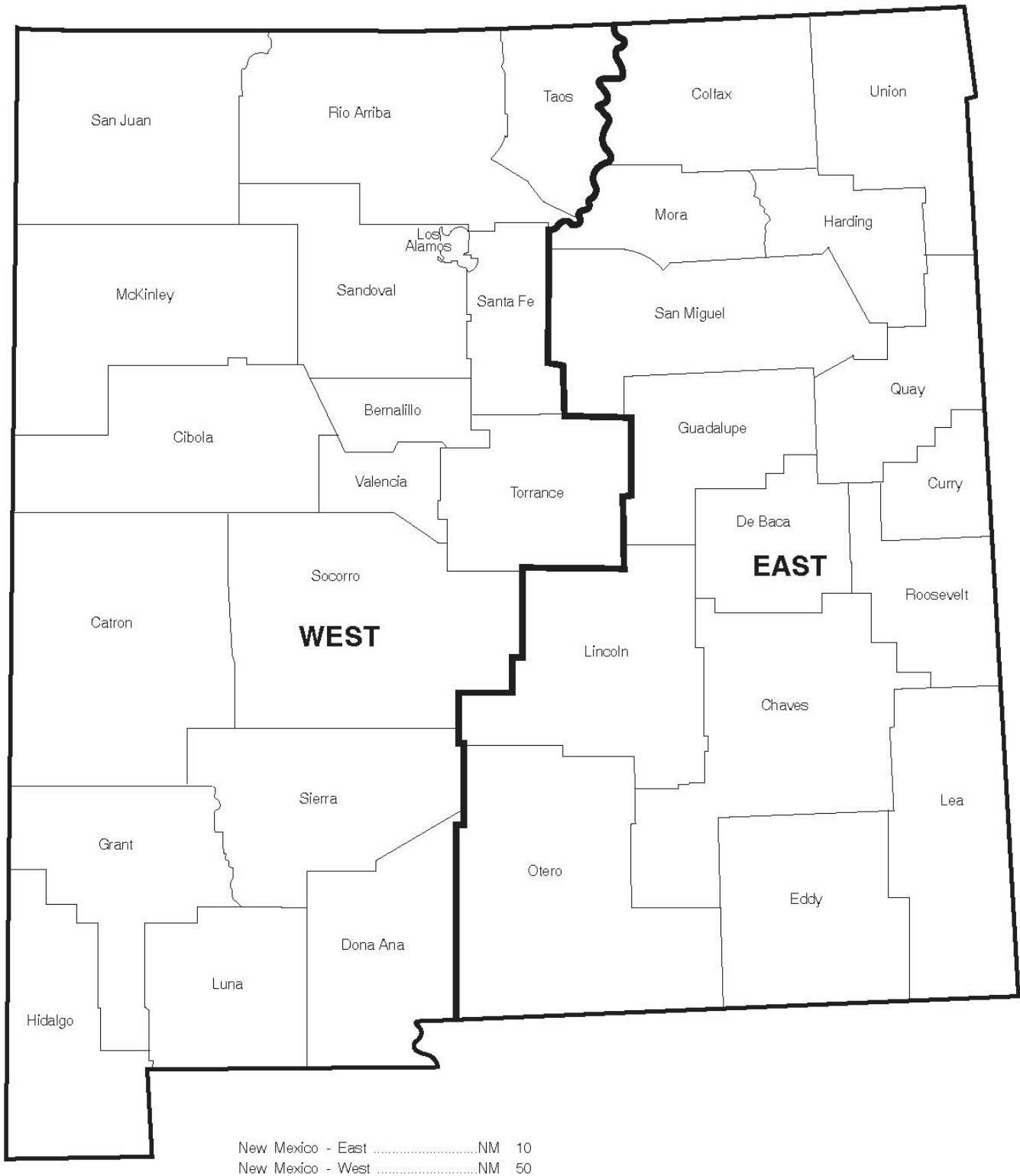
Source: Energy Information Administration, Office of Oil and Gas.

Figure 3. Subdivisions of Louisiana



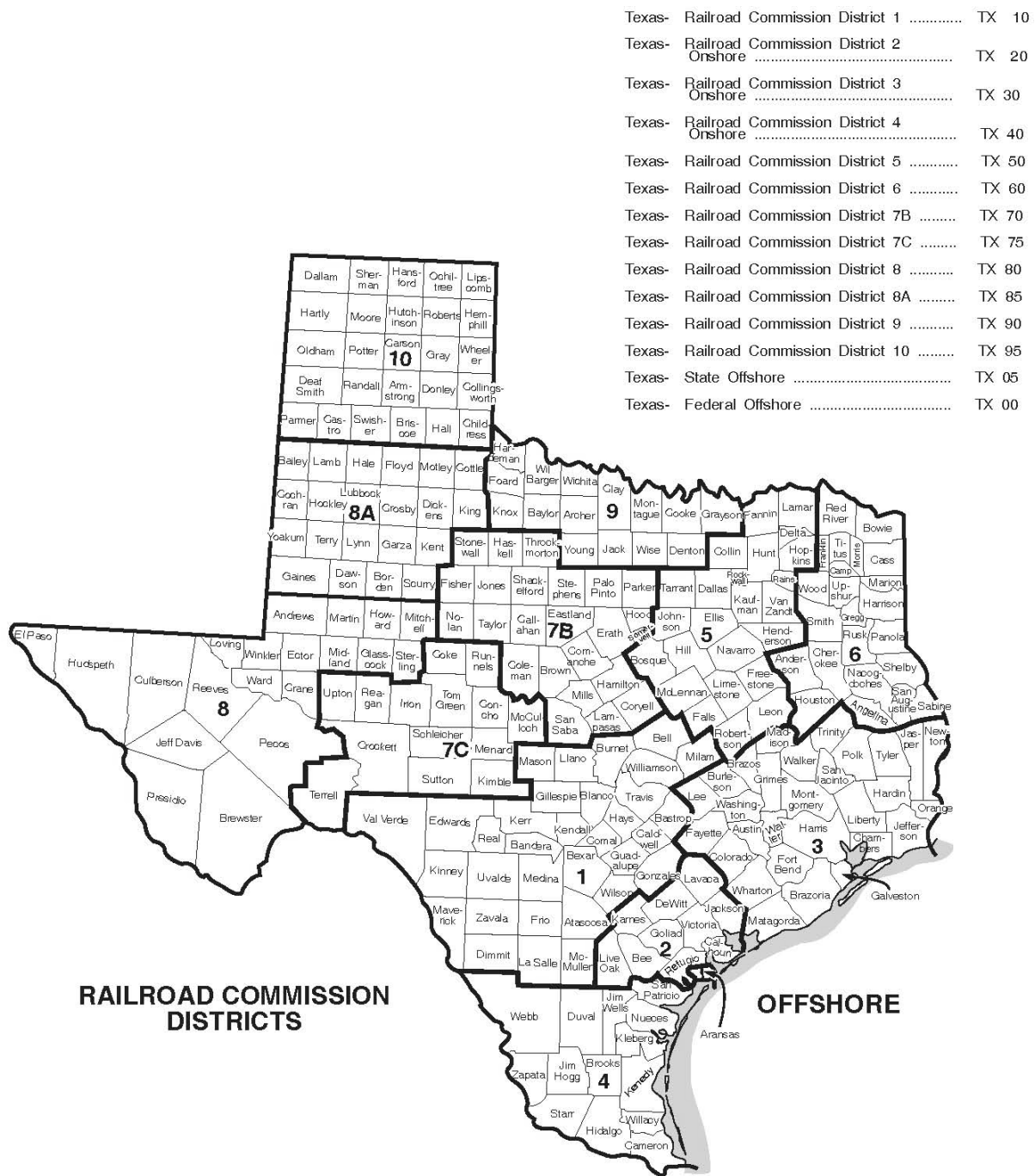
Source: Energy Information Administration, Office of Oil and Gas.

Figure 4. Subdivisions of New Mexico



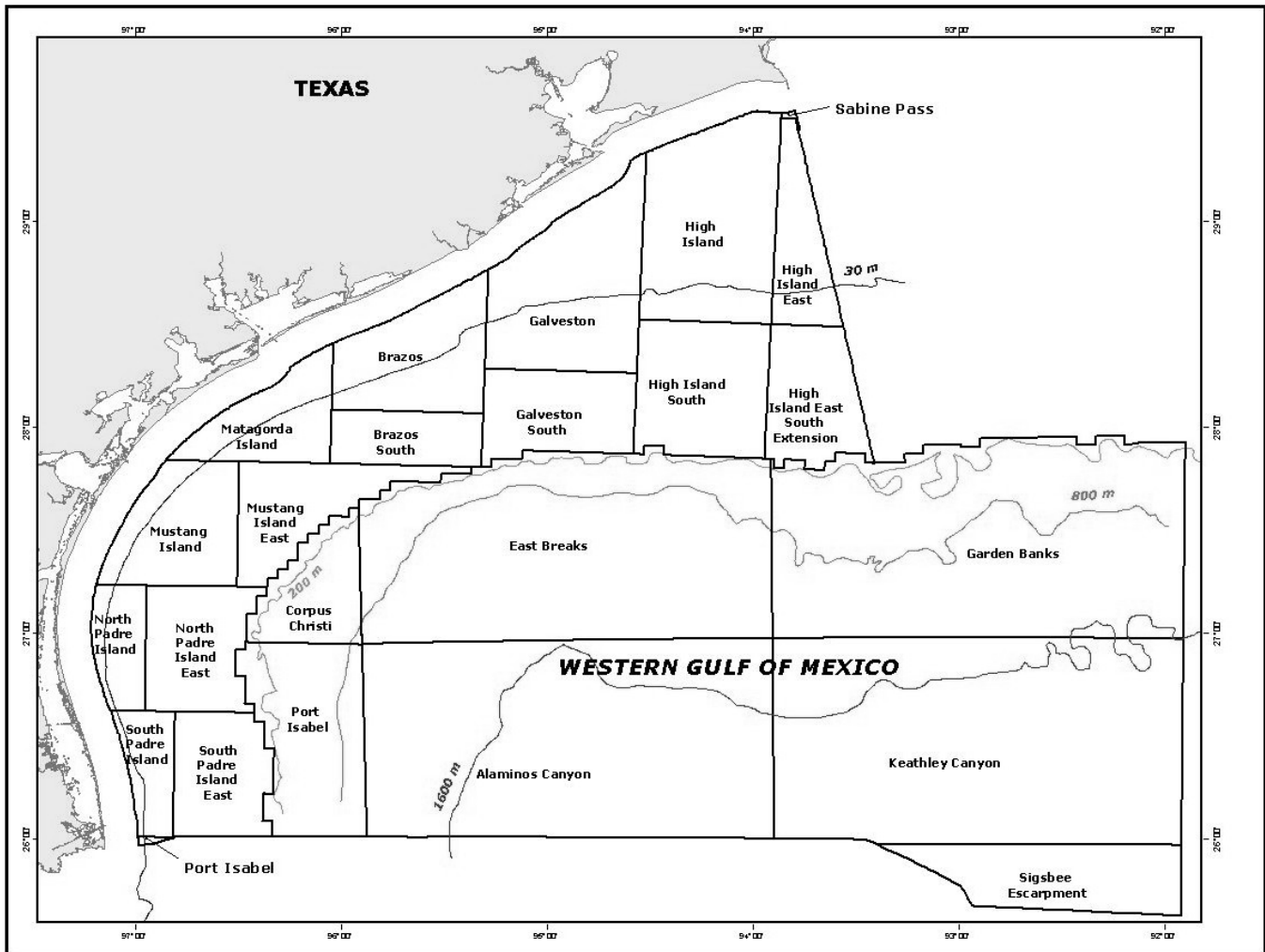
Source: Energy Information Administration, Office of Oil and Gas.

Figure 5. Subdivisions of Texas



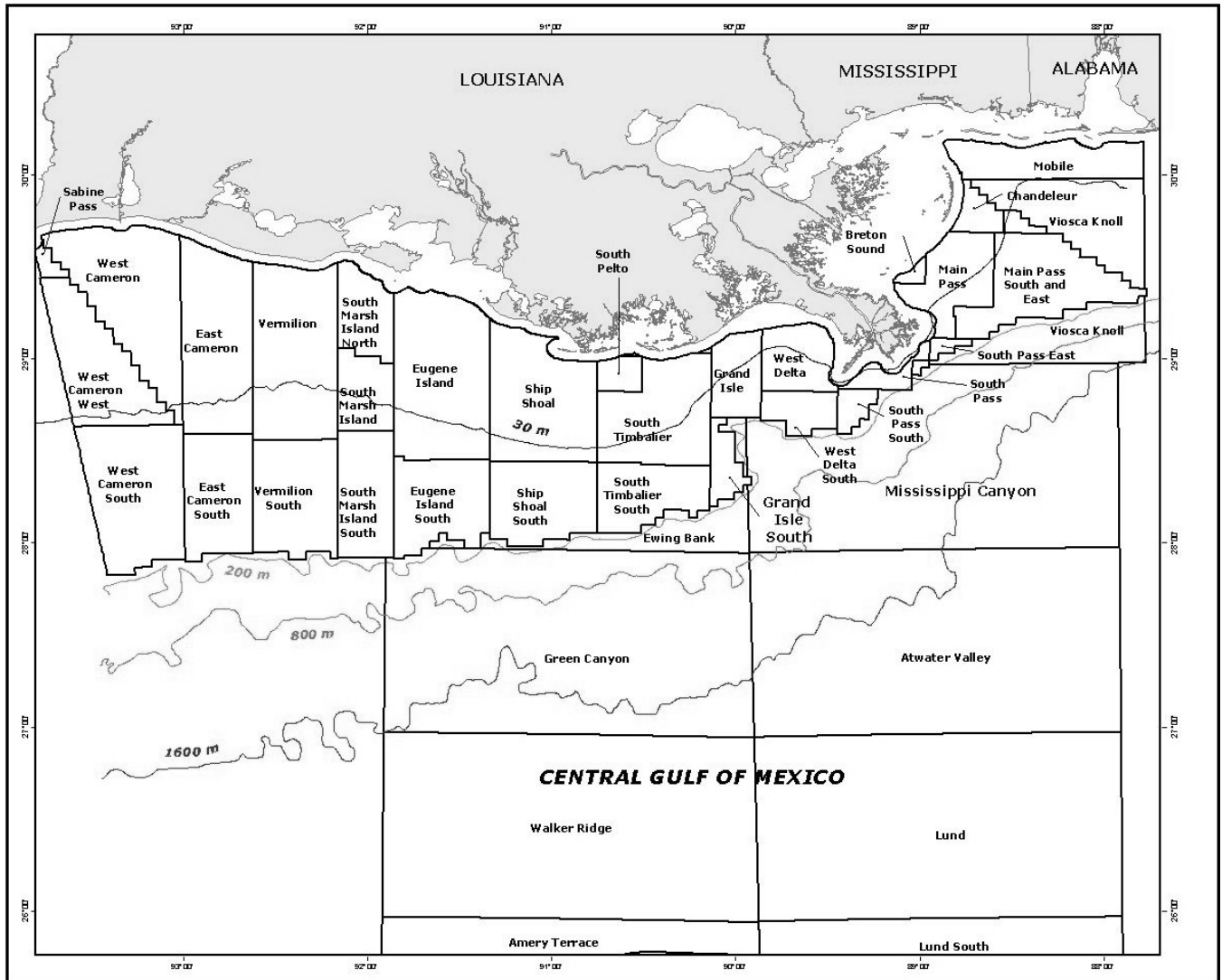
Source: Energy Information Administration, Office of Oil and Gas.

Figure 6. Western Planning Area, Gulf of Mexico Outer Continental Shelf Region



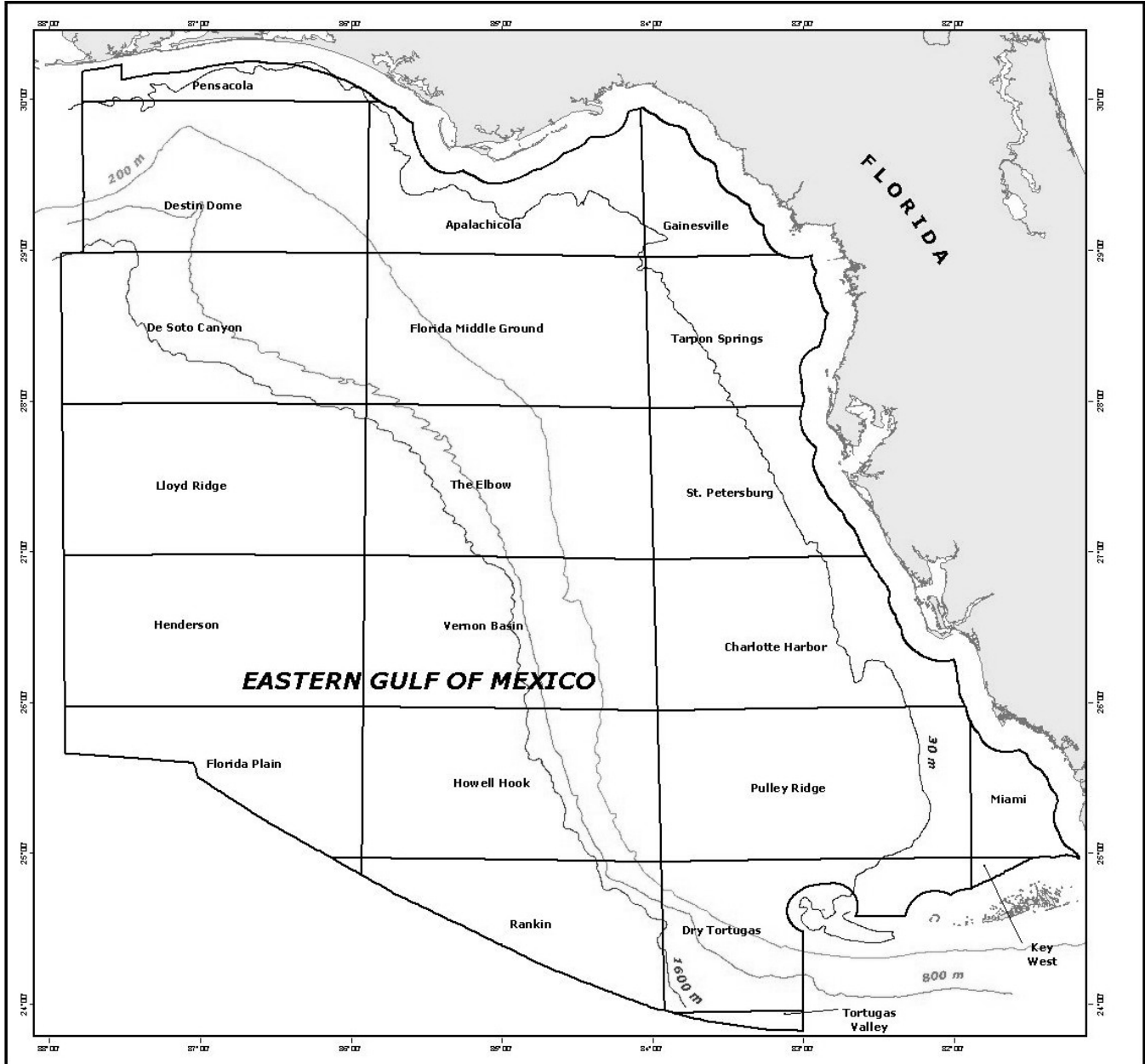
Source: Energy Information Administration, Office of Oil and Gas.

Figure 7. Central Planning Area, Gulf of Mexico Outer Continental Shelf Region



Source: Energy Information Administration, Office of Oil and Gas.

Figure 8. Eastern Planning Area, Gulf of Mexico Outer Continental Shelf Region



Source: Energy Information Administration, Office of Oil and Gas.