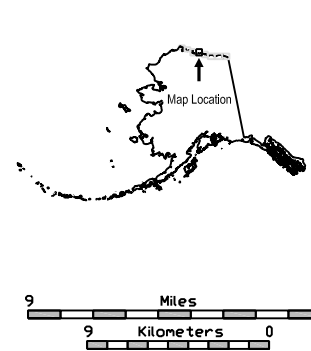
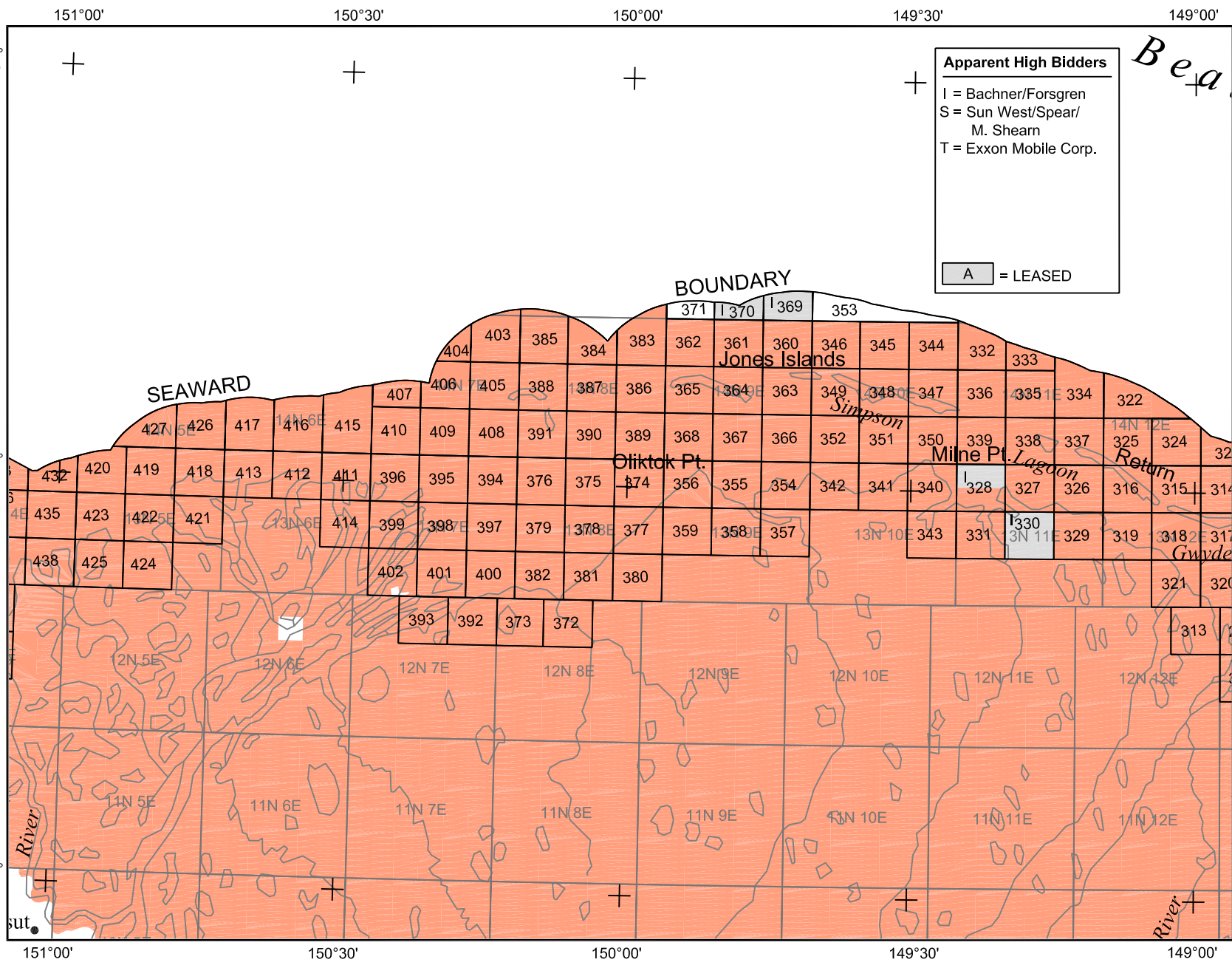


Beaufort Sea Areawide 2000 Oil And Gas Lease Sale Results Map

Final Tract Map No. 1 of 3



— Sale Boundary

Orange Box Currently Leased State Acreage (As of July 10, 2000)

This map is not an official tract map, but is for informational purposes only. DNR makes no claim as to its accuracy. Bidders are solely responsible for determining the availability of acreage prior to submitting a bid.

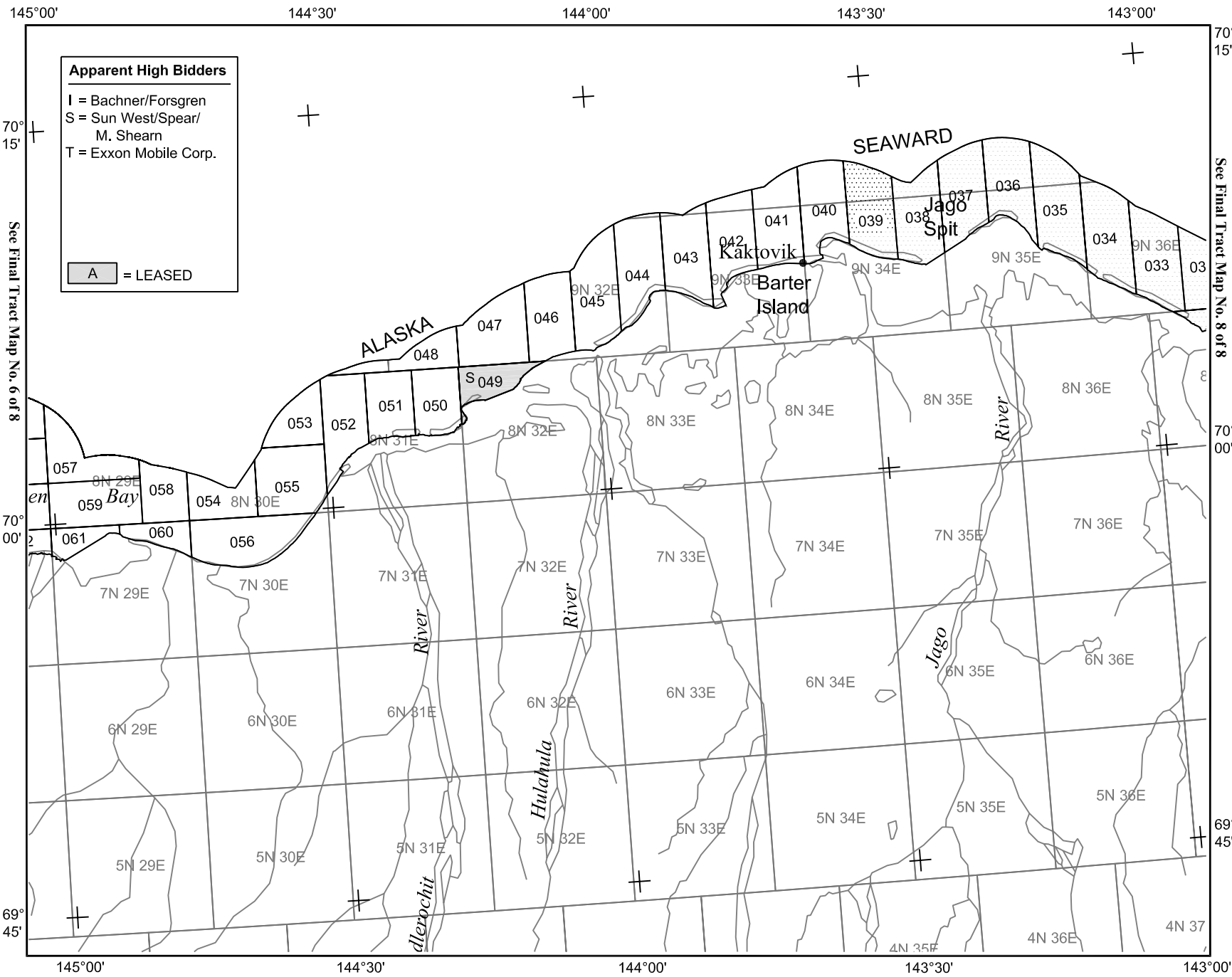
Albers Equal-Area Conic Projection, 1927 North American Datum, Clarke 1866 ellipsoid with a central meridian of 148° 45', origin latitude of 50°, northern parallel of 65°, and southern parallel of 55°.

Director, Division of Oil and Gas Kenneth A. Boyd _____ Date: _____	Leasing Manager James J. Hansen _____ Date: _____
--	--

Note: Discrepancies in the Alaska Seaward Boundary are the result of different data sources.

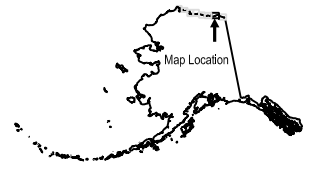
See Final Tract Map No. 3 of 8




See Final Tract Map No. 5 of 8



**Beaufort Sea
 Areawide 2000
 Oil And Gas
 Lease Sale
 Results Map**

**Final
 Tract Map
 No. 3 of 3**



-  Sale Boundary
-  Currently Leased State Acreage (As of July 10, 2000)
-  Acreage to be Deferred



See Final Tract Map No. 6 of 8

See Final Tract Map No. 8 of 8

This map is not an official tract map, but is for informational purposes only. DNR makes no claim as to its accuracy. Bidders are solely responsible for determining the availability of acreage prior to submitting a bid.

Note: Discrepancies in the Alaska Seaward Boundary are the result of different data sources.

Albers Equal-Area Conic Projection, 1927 North American Datum, Clarke 1866 ellipsoid with a central meridian of 148° 45', origin latitude of 50°, northern parallel of 65°, and southern parallel of 55°.

Director, Division of Oil and Gas Kenneth A. Boyd _____ Date: _____	Leasing Manager James J. Hansen _____ Date: _____
--	--