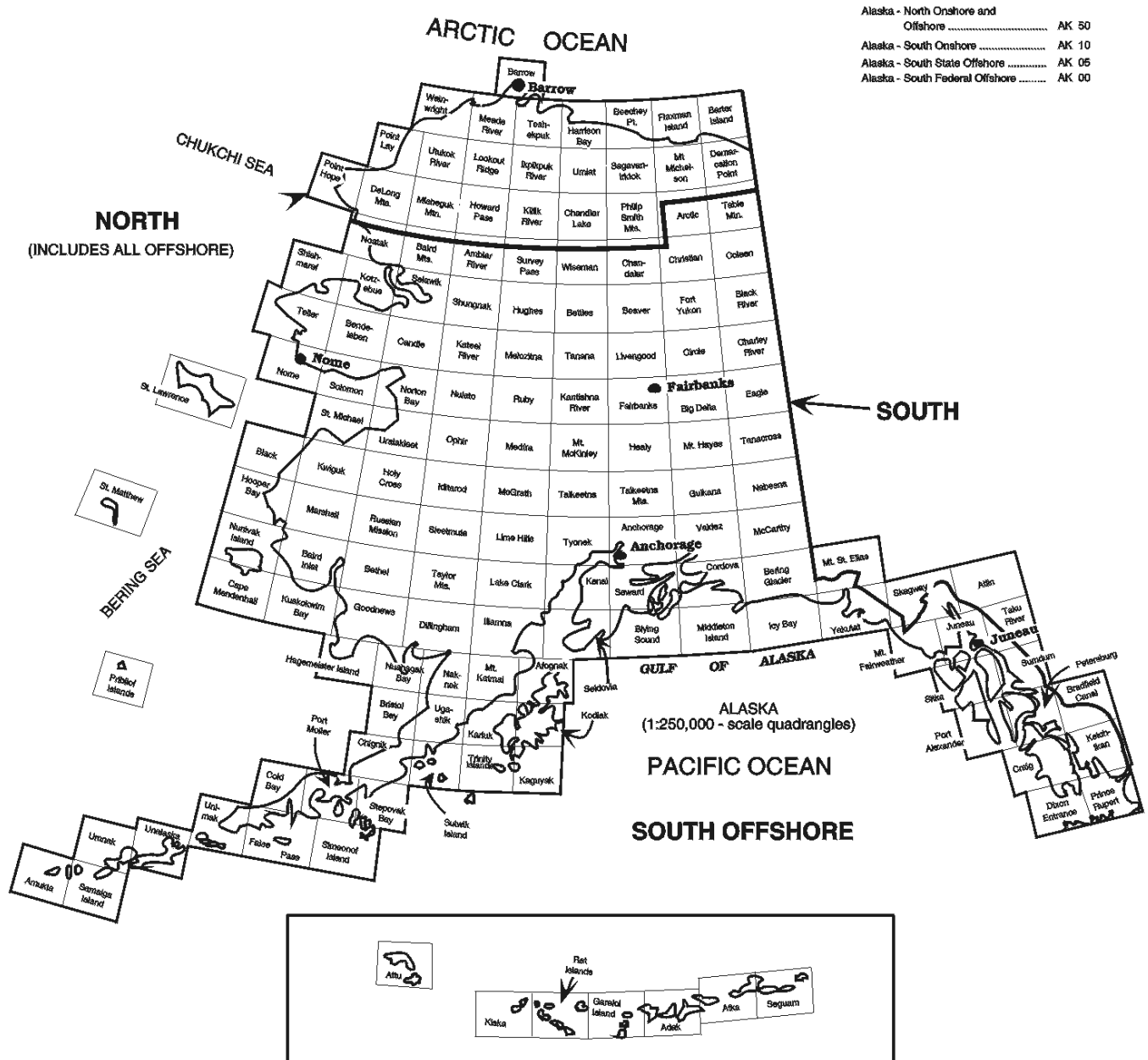


## **Maps of Selected State Subdivisions**



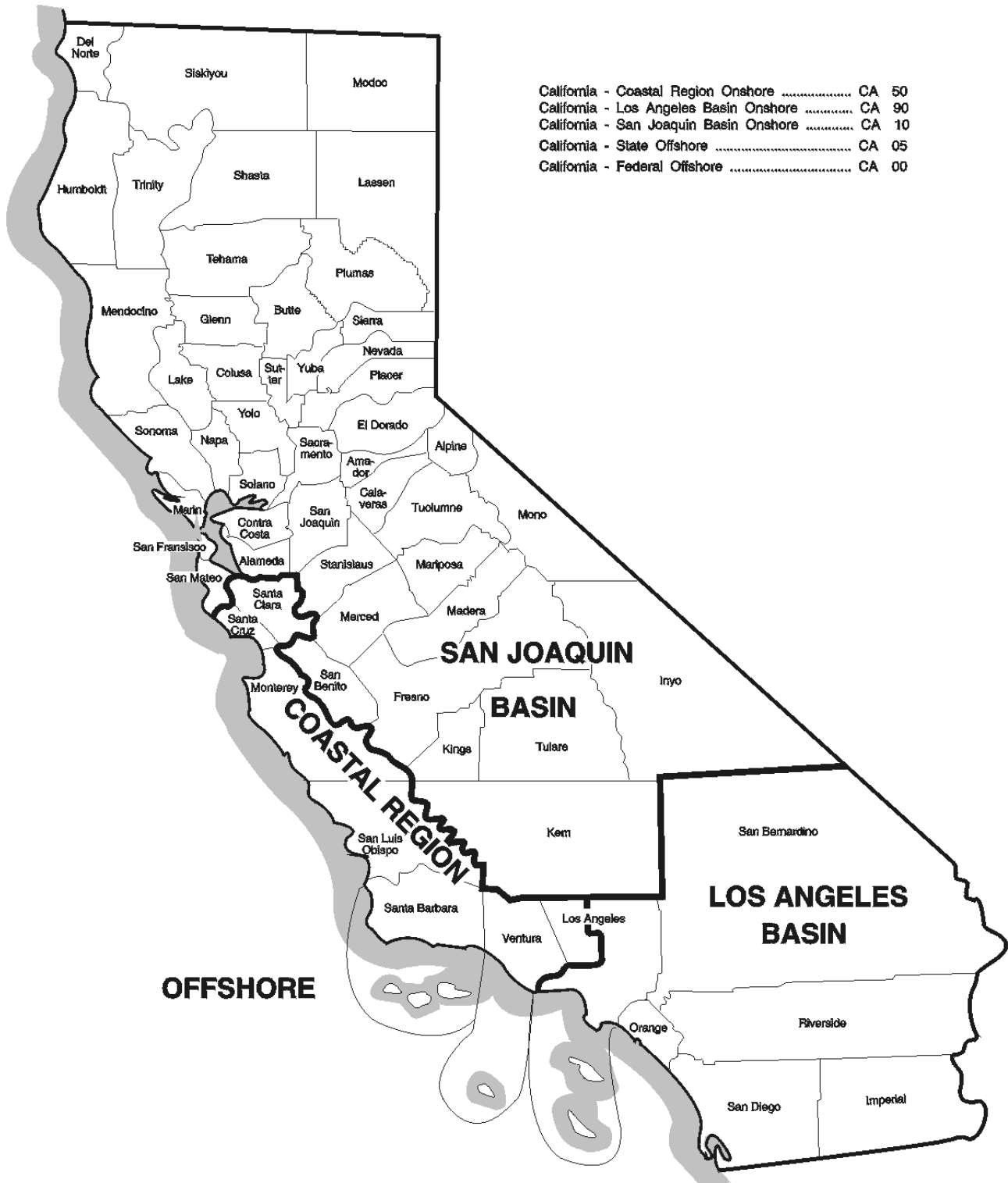
# Maps of Selected State Subdivisions

Figure H1. Subdivisions of Alaska



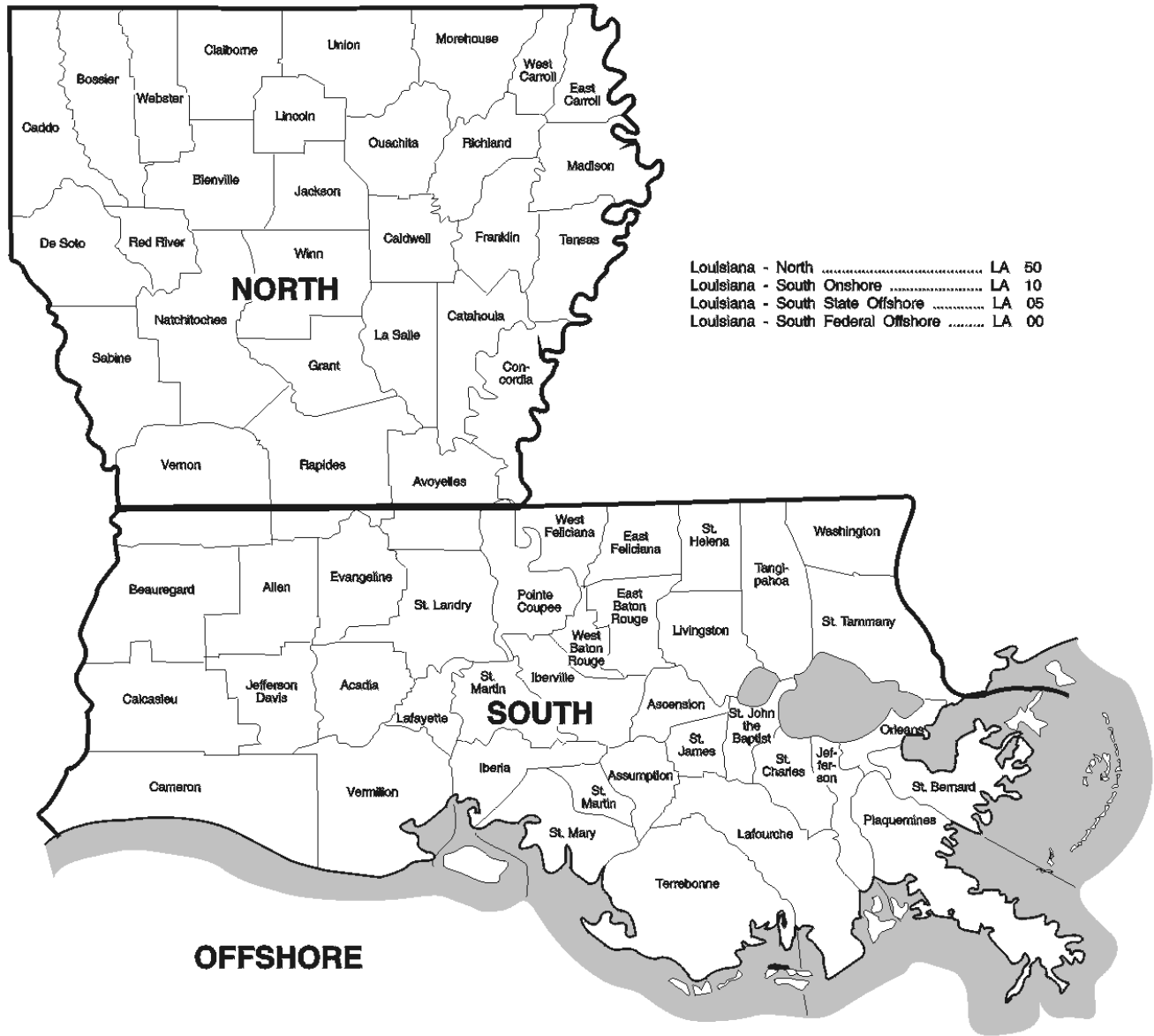
Source: After U.S. Geological Survey.

Figure H2. Subdivisions of California



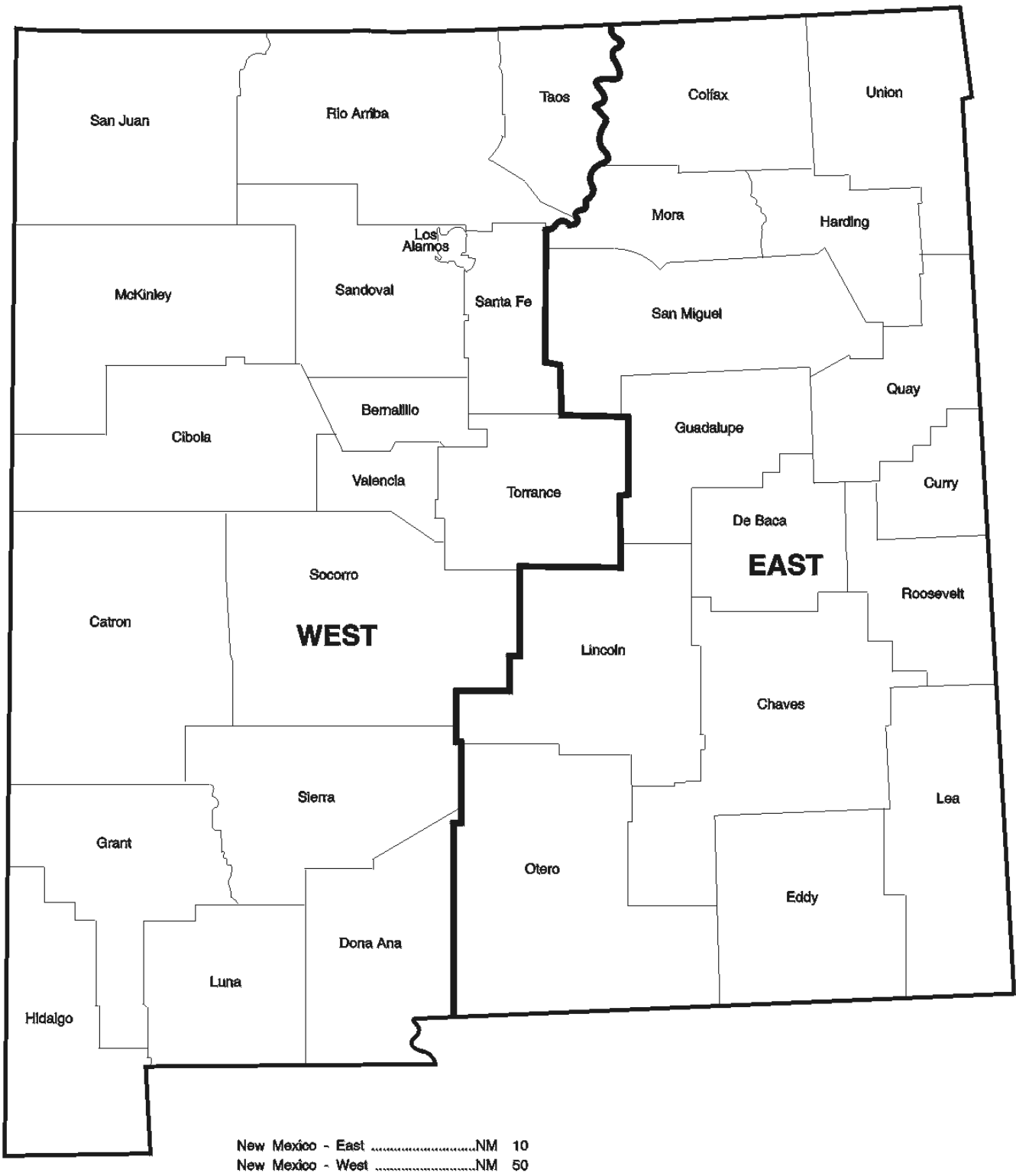
Source: Energy Information Administration, Office of Oil and Gas.

Figure H3. Subdivisions of Louisiana



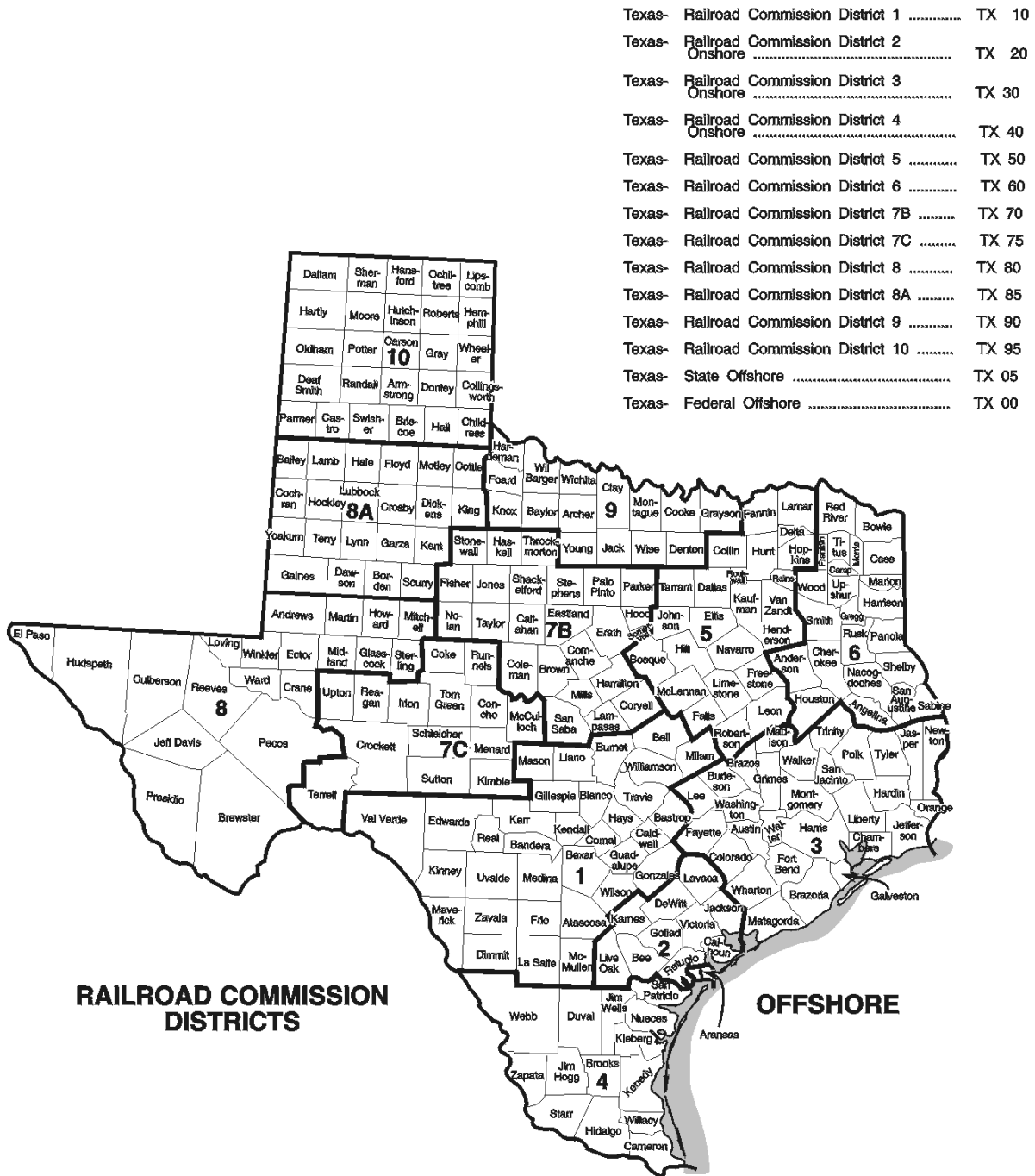
Source: Energy Information Administration, Office of Oil and Gas.

Figure H4. Subdivisions of New Mexico



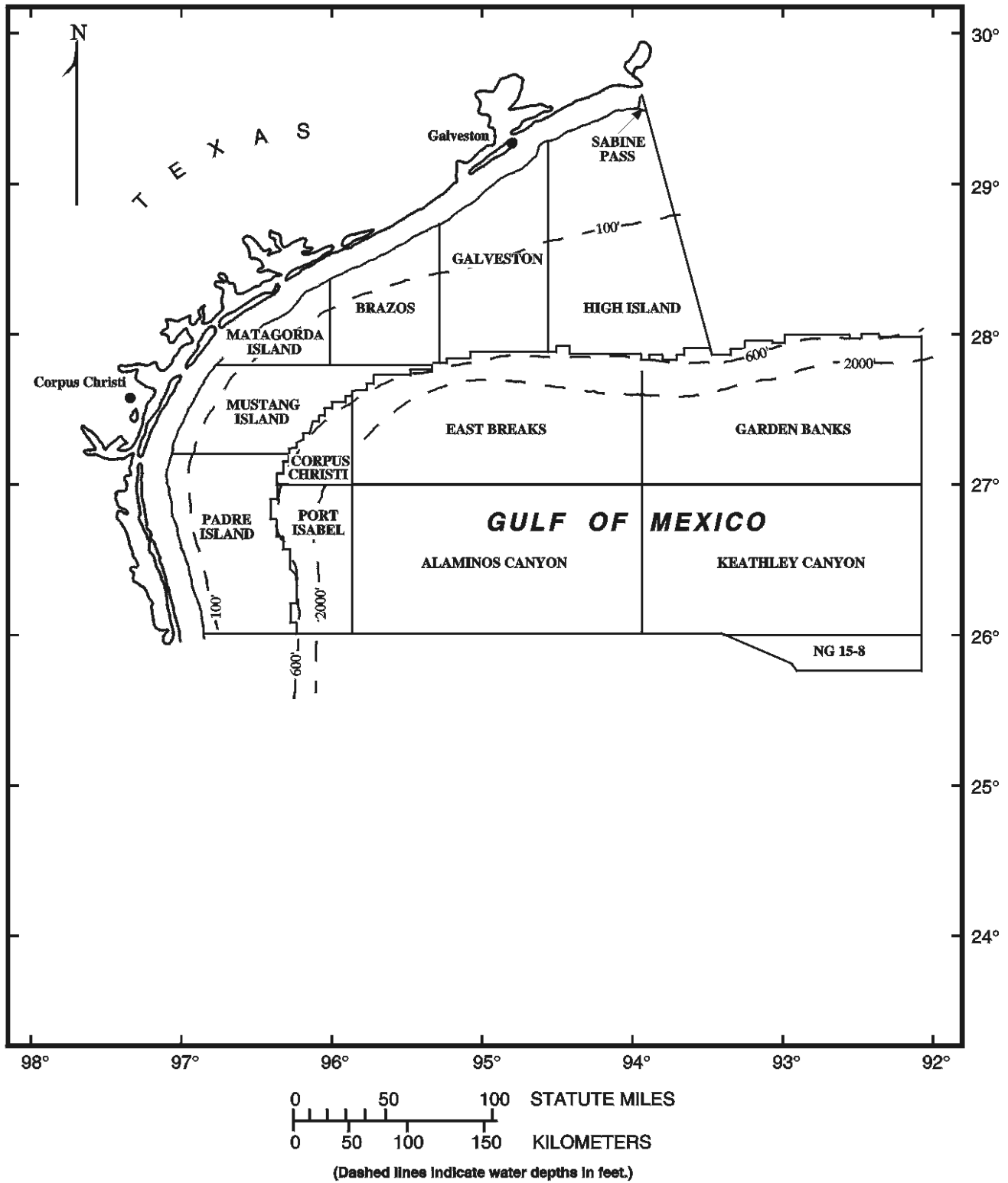
Source: Energy Information Administration, Office of Oil and Gas.

Figure H5. Subdivisions of Texas



Source: Energy Information Administration, Office of Oil and Gas.

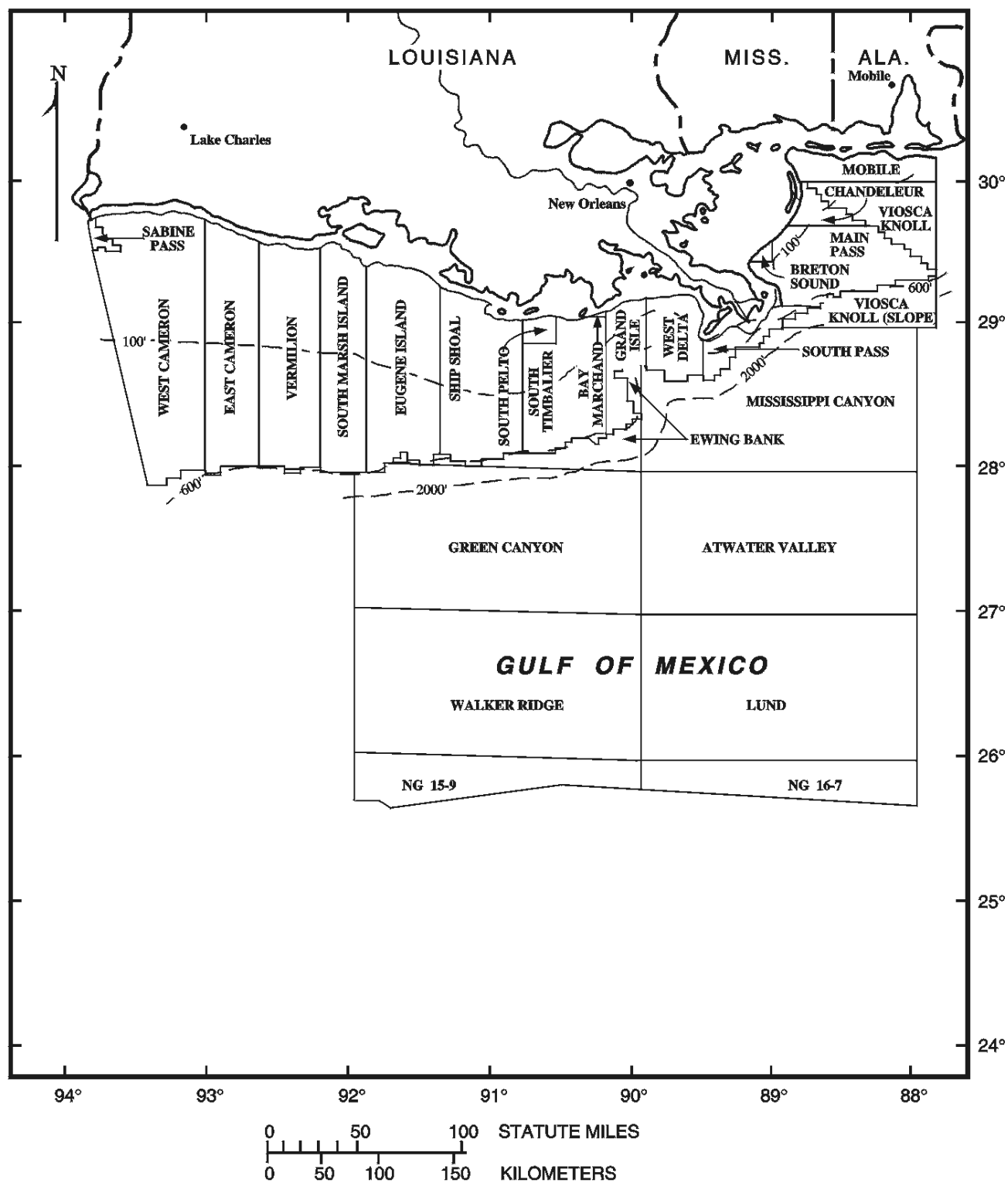
Figure H6. Western Planning Area, Gulf of Mexico Outer Continental Shelf Region



Source: Energy Information Administration, Office of Oil and Gas.

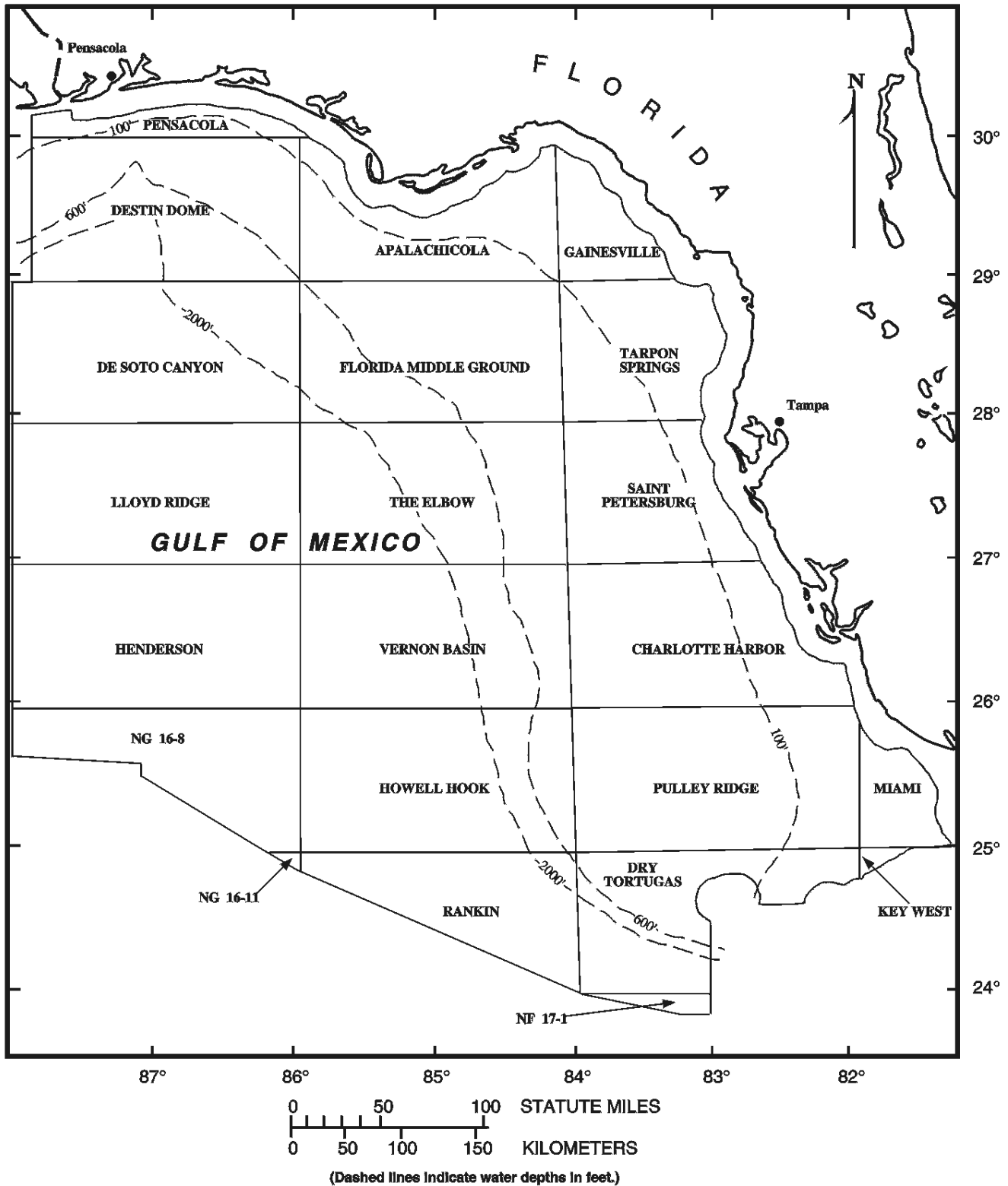


Figure H7. Central Planning Area, Gulf of Mexico Outer Continental Shelf Region



Source: Energy Information Administration, Office of Oil and Gas.

Figure H8. Eastern Planning Area, Gulf of Mexico Outer Continental Shelf Region



Source: Energy Information Administration, Office of Oil and Gas.