

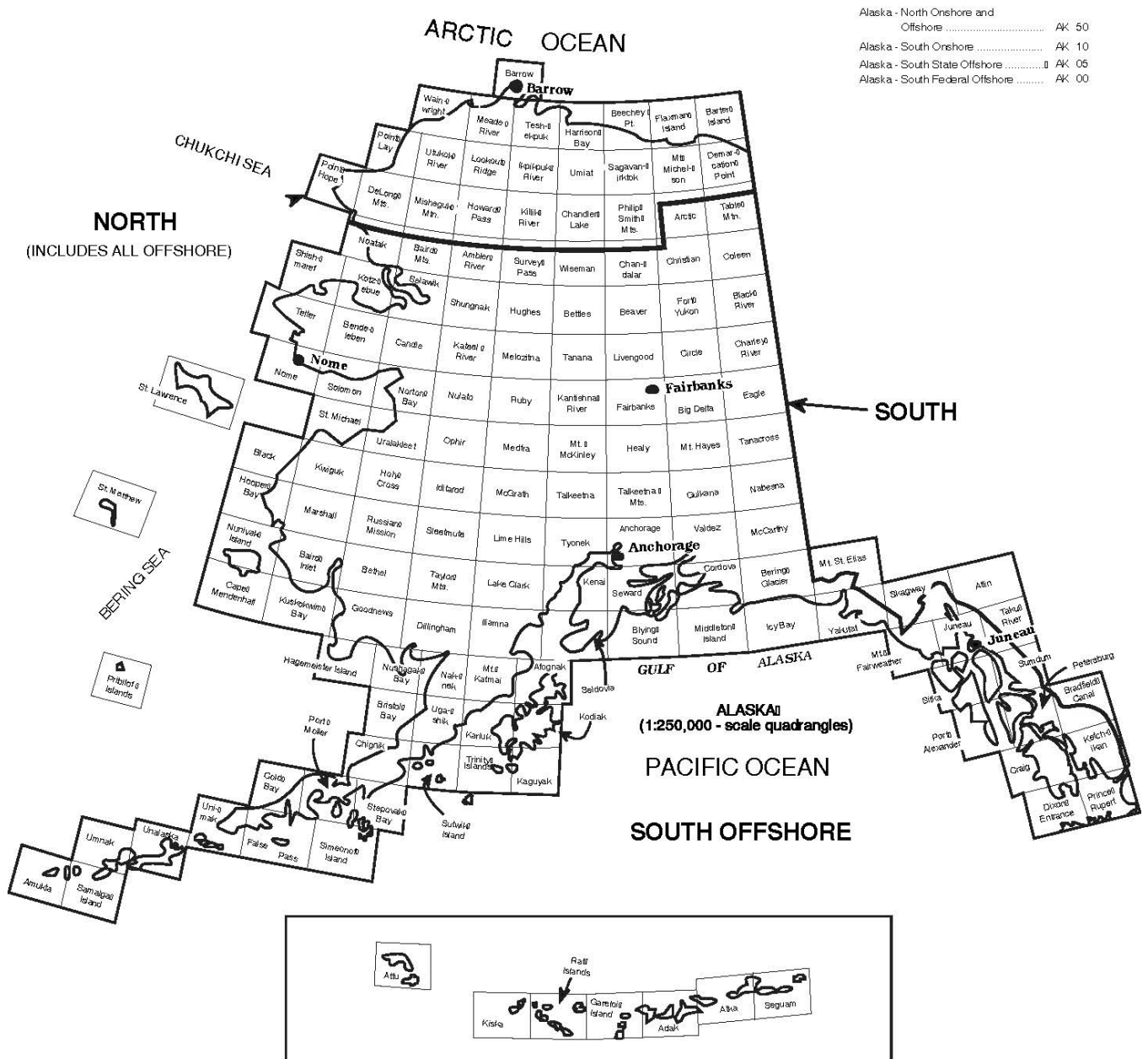
## **Maps of Selected State Subdivisions**



Appendix H

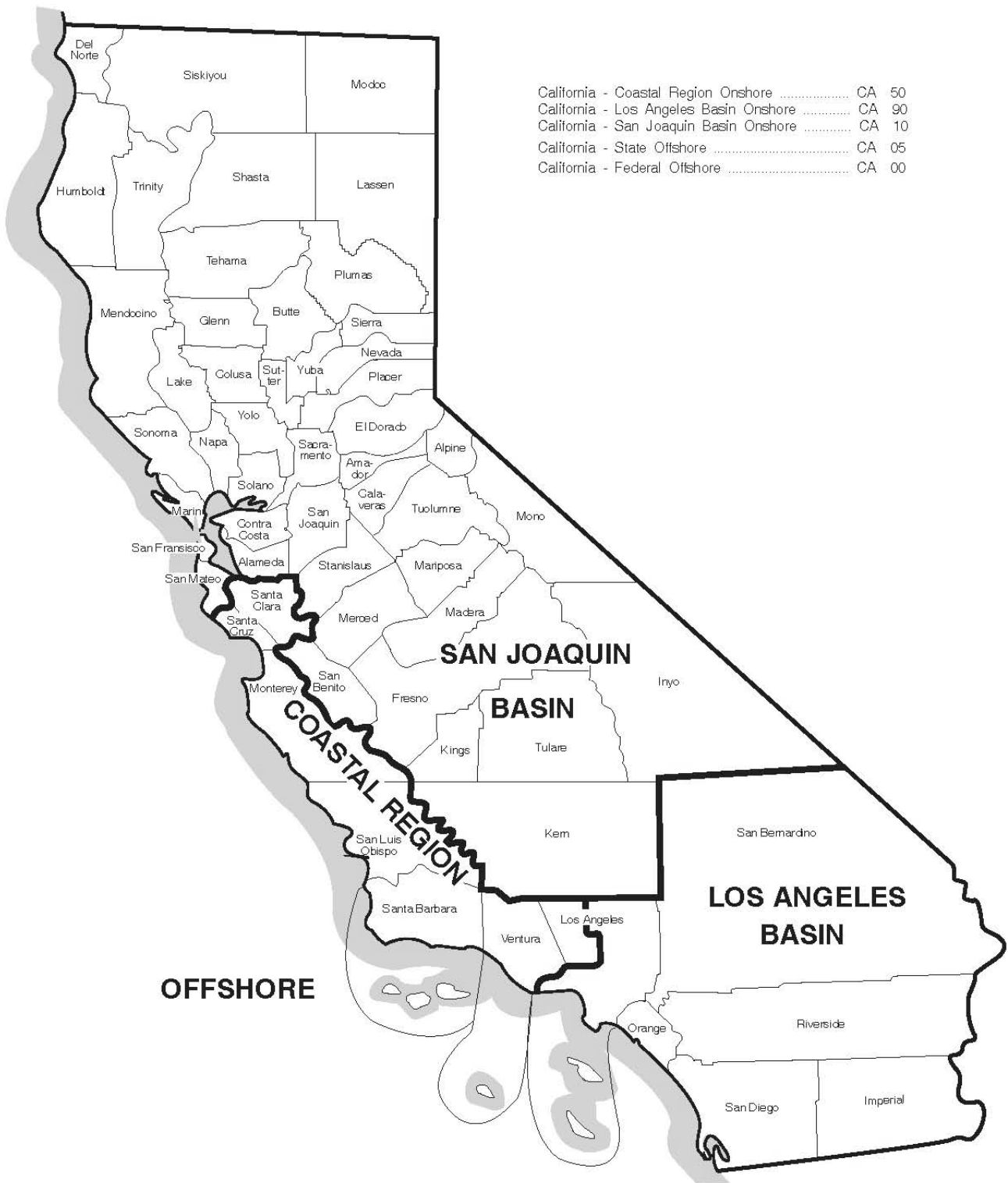
# Maps of Selected State Subdivisions

Figure H1. Subdivisions of Alaska



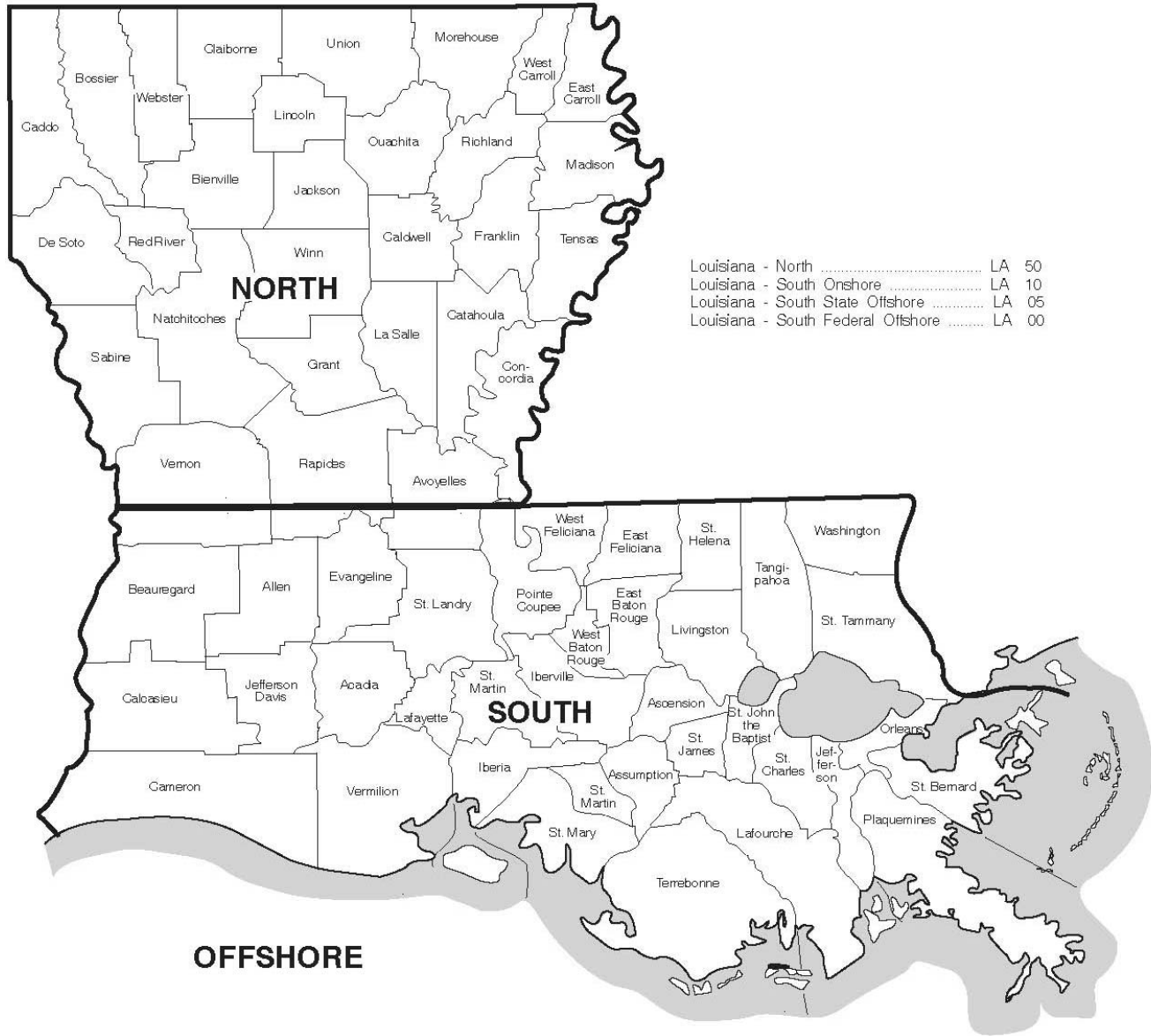
Source: After U.S. Geological Survey.

**Figure H2. Subdivisions of California**



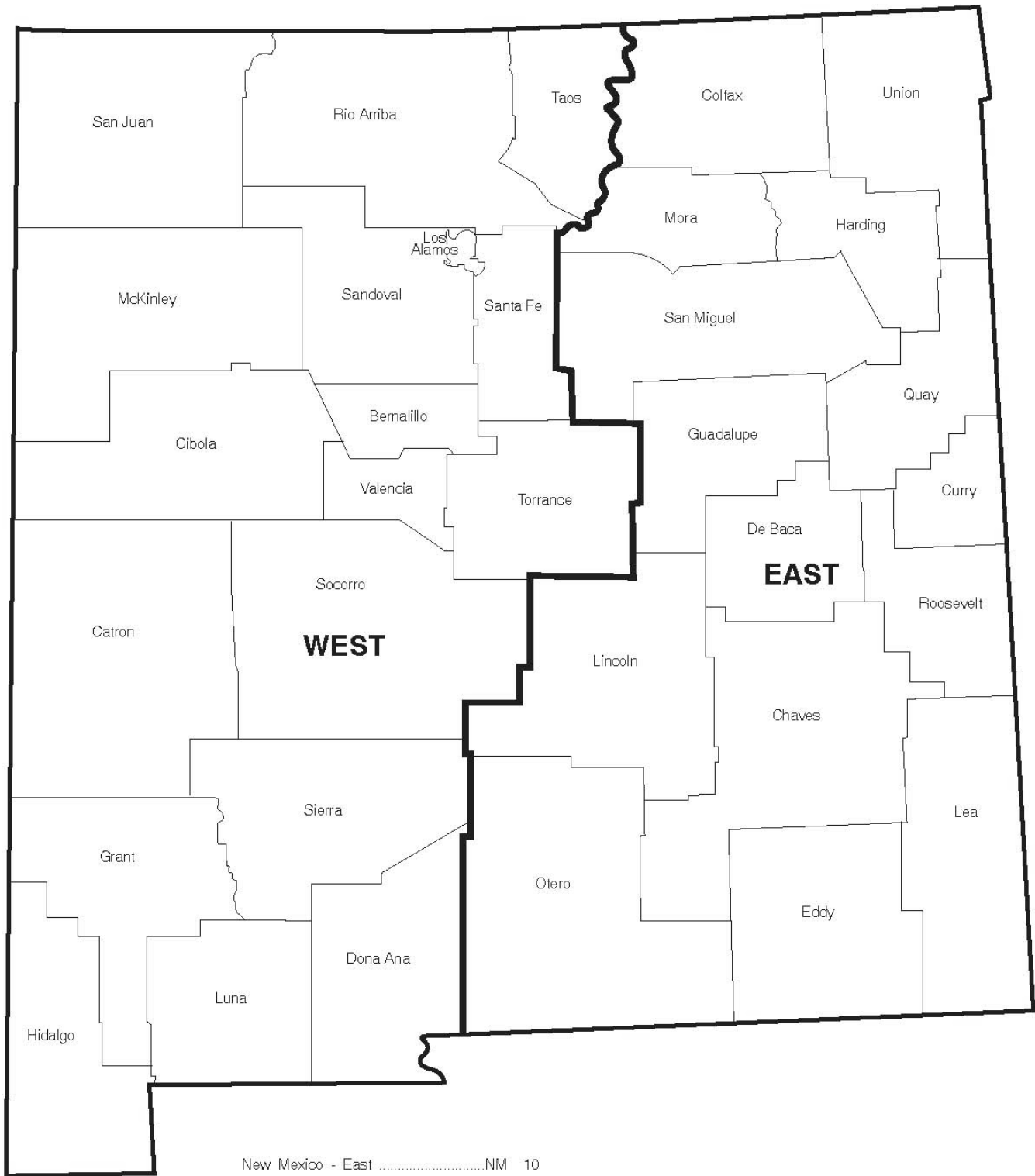
Source: Energy Information Administration, Office of Oil and Gas.

**Figure H3. Subdivisions of Louisiana**



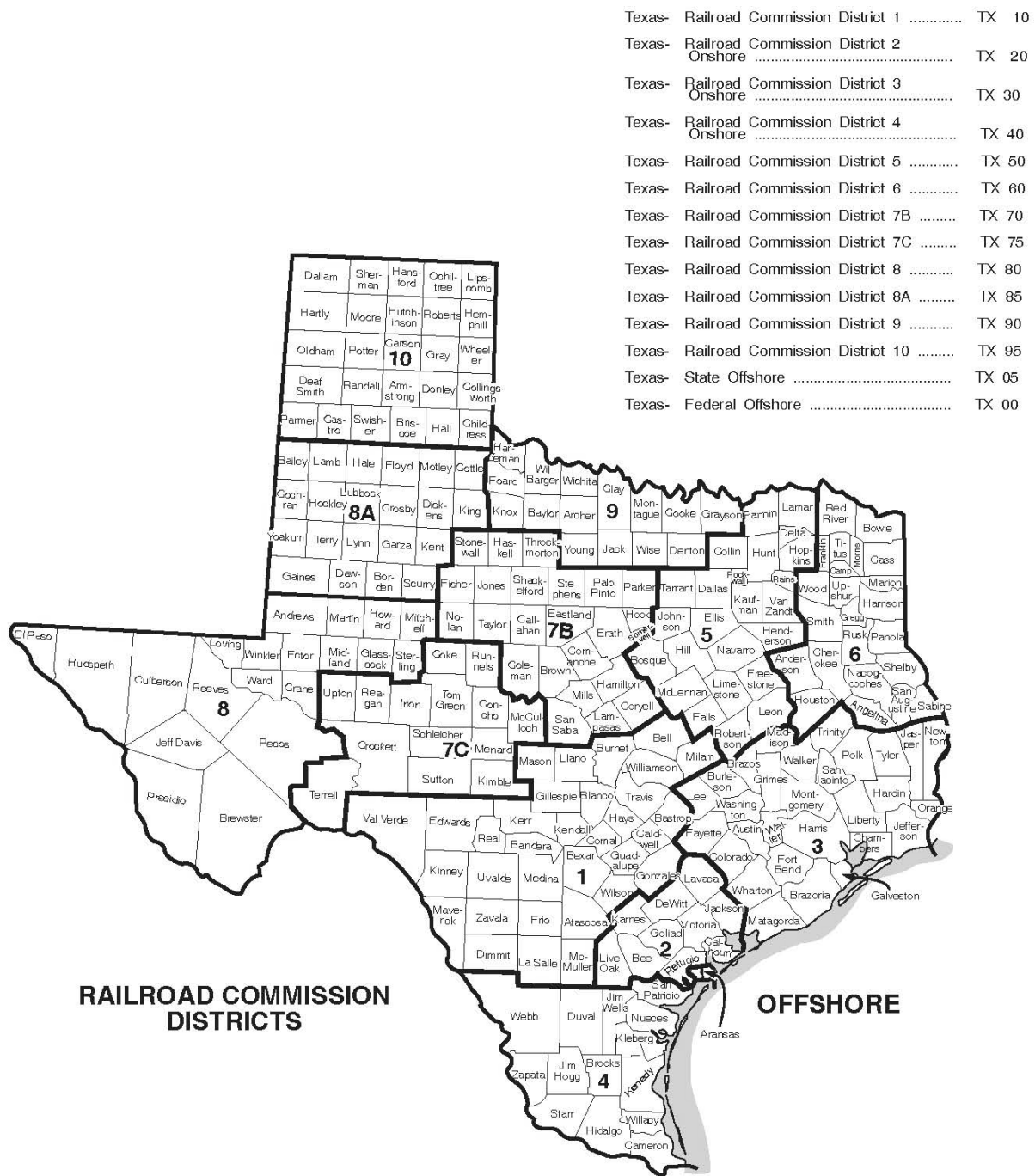
Source: Energy Information Administration, Office of Oil and Gas.

**Figure H4. Subdivisions of New Mexico**



Source: Energy Information Administration, Office of Oil and Gas.

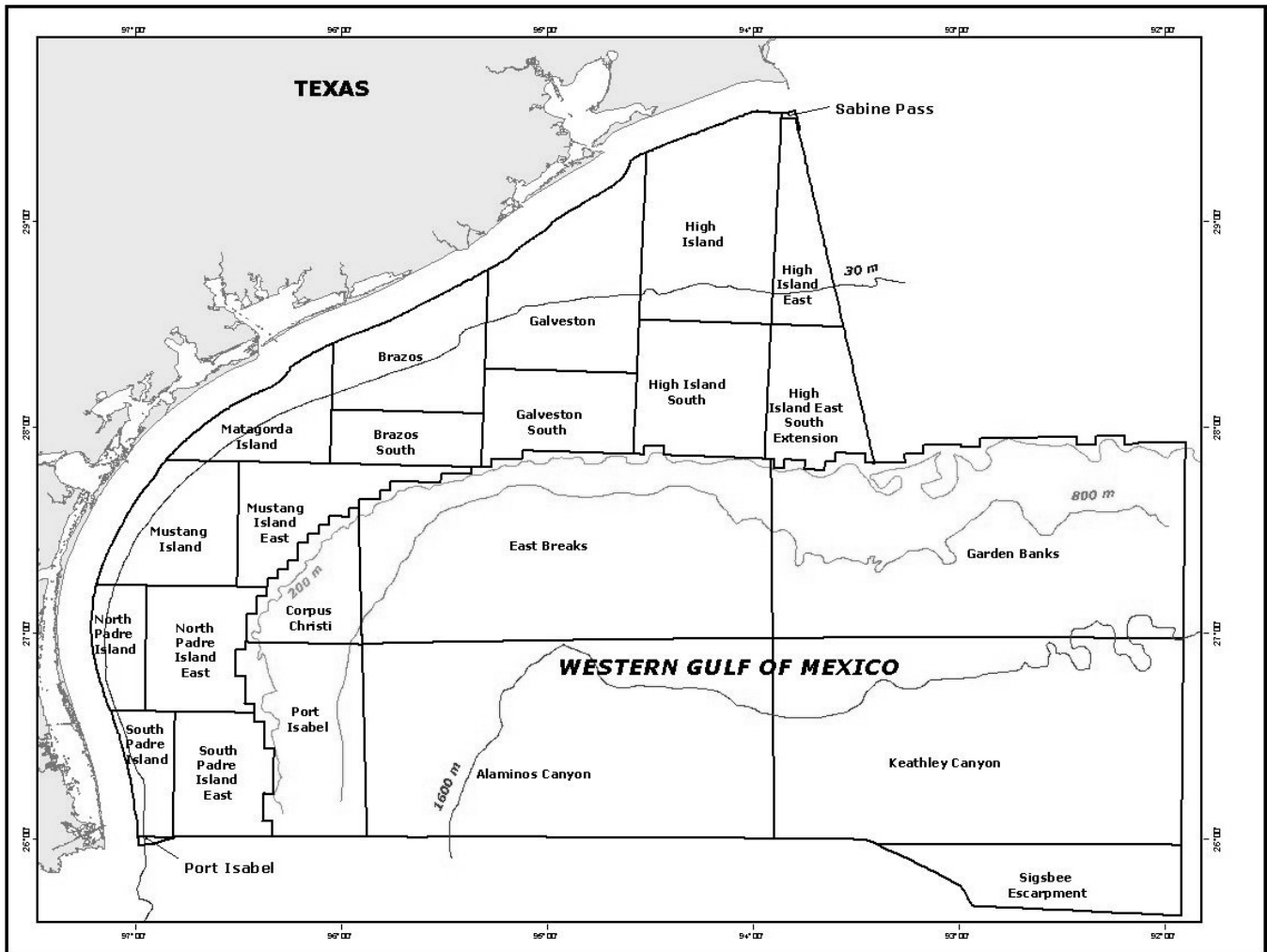
**Figure H5. Subdivisions of Texas**



Source: Energy Information Administration, Office of Oil and Gas.



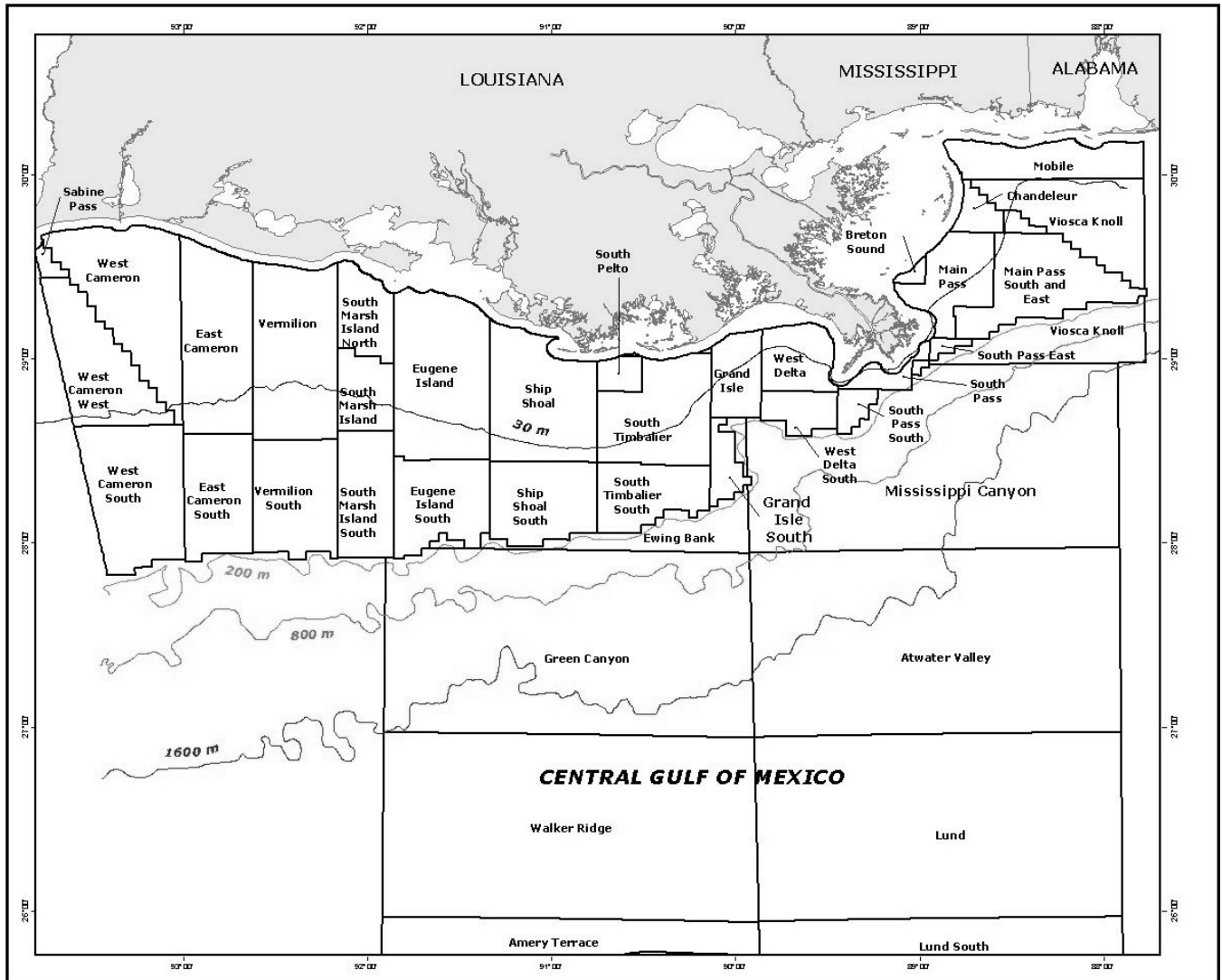
Figure H6. Western Planning Area, Gulf of Mexico Outer Continental Shelf Region



Source: Energy Information Administration, Office of Oil and Gas.

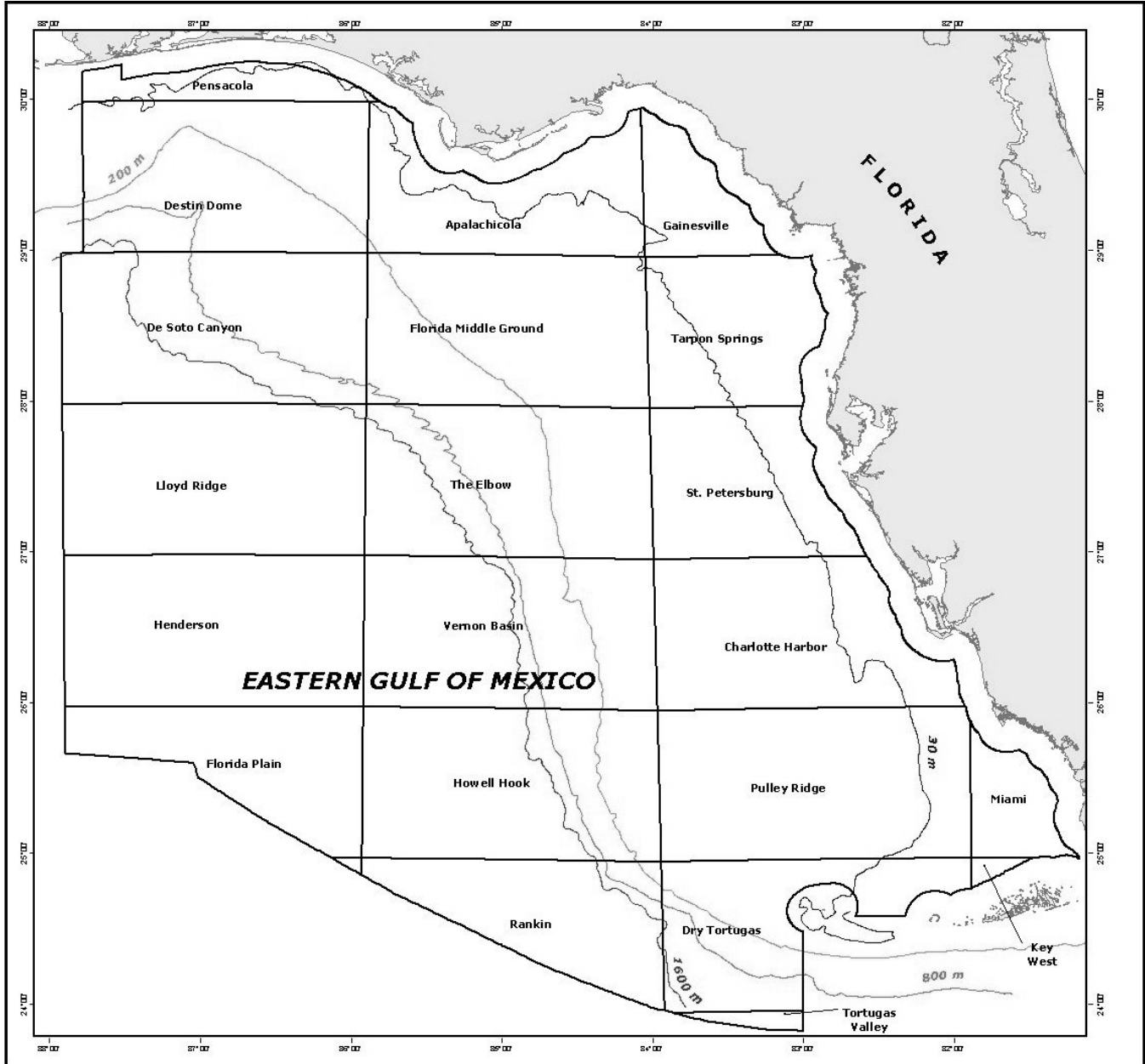


**Figure H7. Central Planning Area, Gulf of Mexico Outer Continental Shelf Region**



Source: Energy Information Administration, Office of Oil and Gas.

Figure H8. Eastern Planning Area, Gulf of Mexico Outer Continental Shelf Region



Source: Energy Information Administration, Office of Oil and Gas.