ATLANTIC OCEAN
EASTPORT

BATHYMETRIC MAP

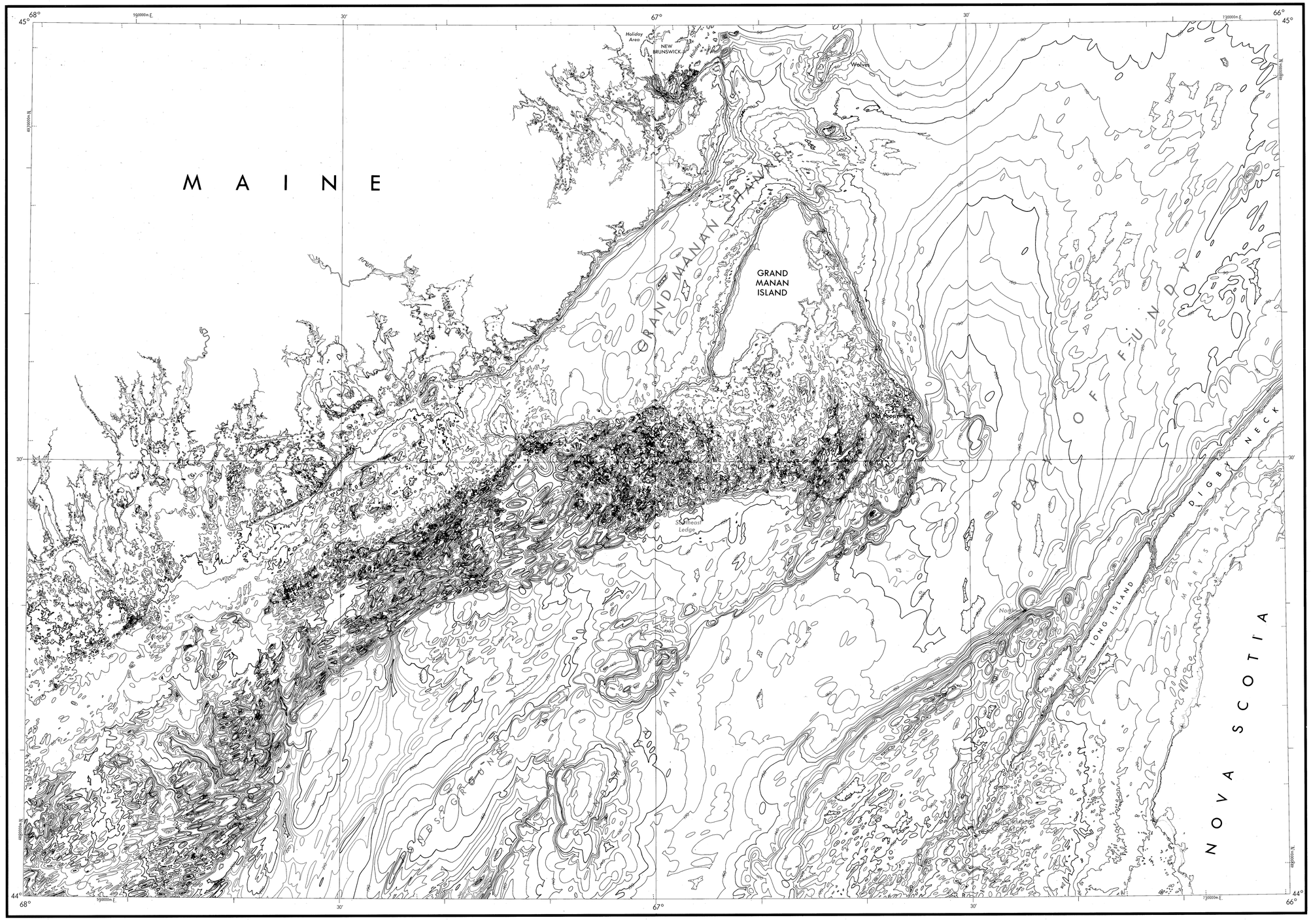

Base map information including bathymetry was compiled by the National Ocean Service (NOS). Bathymetry was compiled from NOS and Canadian hydrographic surveys (see index). NOS hydrographic survey data complies with International Hydrographic Organization (IHO) Publication 44 accuracy standards or those used at the date of the surveys. This is a reproduction of a facsimile of the bathymetric manuscript and does not necessarily represent the final publication. This information is not intended for navigation purposes.

Bathymetric Contour Intervals: 10 meters to 200 meter depth, thence 50 meters to maximum depth, supplemented by 10 meter intervals.

Datum: Mean Low Water (MLW).

Universal Transverse Mercator Grid, Zone 19; 10,000 meter ticks (---) are shown inside the neatline.

HYDROGRAPHIC SURVEY INFORMATION

SURVEY NUMBER	SURVEY DATE	SURVEY SCALE	SURVEY LINE SPACING (NAUT. MILES)
NOS SURVEYS			
H-1059	1870	1:10,000	.02-.25
H-1060	1870	1:10,000	.02-.22
H-1061	1870	1:10,000	.02-.22
H-1510	1881	1:10,000	.02-.22
H-1528	1882	1:10,000	.02-.10
H-1567a	1883	1:10,000	.02-.20
H-1567b	1883	1:10,000	.01-.30
H-1574	1883	1:10,000	.02-.15
H-1608	1884	1:10,000	.02-.12
H-1610	1884	1:10,000	.01-.12
H-1644	1885-86	1:10,000	.02-.12
H-1684	1885	1:10,000	.02-.22
H-1685	1885	1:10,000	.02-.22
H-1686	1885	1:10,000	.02-.22
H-1689	1886	1:10,000	.01-.12
H-1690	1886	1:10,000	.02-.22
H-8482	1959	1:10,000	.06-.50
H-8482	1959	1:10,000	.02-.08
H-8504	1958	1:20,000	.04-.28
H-8509	1959	1:20,000	.04-.30
H-8510	1959	1:20,000	.04-.28
H-8513	1956-59	1:10,000	.01-.09
H-8514	1957-58	1:10,000	.01-.17
H-8556	1959-60	1:20,000	.02-.25
H-8557	1960	1:20,000	.04-.24
H-8667	1962	1:60,000	.50-1.0
H-8668	1962	1:60,000	.50-1.5
H-8669	1962	1:60,000	.50-1.0
H-9503	1959	1:10,000	.02-.20
CANADIAN SURVEYS			
FS-672	1929	1:195,000	.20-1.8
FS-1848	1948	1:12,000	.02-.12
FS-1849	1948	1:12,000	.02-.10
FS-1850	1948	1:18,000	.02-.15
FS-1851	1949	1:36,000	.05-.50
FS-1983	1949	1:36,000	.04-.80
FS-3096	1961	1:36,000	.15-.35
FS-3097	1961	1:100,000	.20-.40
FS-4056	1964	1:75,000	.10-.80
FS-4057	1964	1:75,000	.10-.80
FS-4485	1980	1:10,000	.03-.30
FS-4885	1980	1:10,000	.02-.07
FS-4886	1980	1:10,000	.03-.06
FS-4888	1980	1:25,000	.02-.25
FS-4969	1981	1:25,000	.05-1.5
FS-4970	1981	1:40,000	.10-1.0
CANADIAN CHART 4323	1970	1:69,400	
CANADIAN CHART 4324	1971	1:63,400	
CANADIAN CHART 4340	1966	1:60,000	

OUTER CONTINENTAL SHELF RESOURCE MANAGEMENT MAP

UNITED STATES DEPARTMENT OF COMMERCE
NATIONAL OCEANIC AND ATMOSPHERIC ADMINISTRATION
NATIONAL OCEAN SERVICE
1984
Produced at Washington, D.C.
for
UNITED STATES DEPARTMENT OF THE INTERIOR
MINERALS MANAGEMENT SERVICE

TRANSVERSE MERCATOR PROJECTION
Scale 1:250,000



NATIONAL OCEAN SERVICE
HYDROGRAPHIC SURVEY INDEX

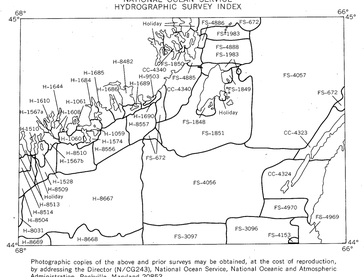

Photographic copies of the above and prior surveys may be obtained, at the cost of reproduction, by addressing the Director (N/CG243), National Ocean Service, National Oceanic and Atmospheric Administration, Rockville, Maryland 20852.

EASTPORT

NOS NL 19-12 (OCS)

INDEX TO ADJOINING SHEETS

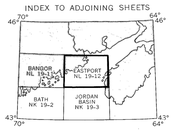

DRAWING NUMBER
NL 19-12
Eastport, ME

PLAN HOLD CORPORATION • IRVINE, CALIFORNIA
RECORDED BY NUMBER 1072641
POSITION 1065 OF PART 140 SHEET 1

DRAWING NUMBER
1:250,000

PLAN HOLD CORPORATION • IRVINE, CALIFORNIA
RECORDED BY NUMBER 1072641
POSITION 1065 OF PART 140 SHEET 1

DRAWING NUMBER

PLAN HOLD CORPORATION • IRVINE, CALIFORNIA
RECORDED BY NUMBER 1072641
POSITION 1065 OF PART 140 SHEET 1

DRAWING NUMBER

PLAN HOLD CORPORATION • IRVINE, CALIFORNIA
RECORDED BY NUMBER 1072641
POSITION 1065 OF PART 140 SHEET 1