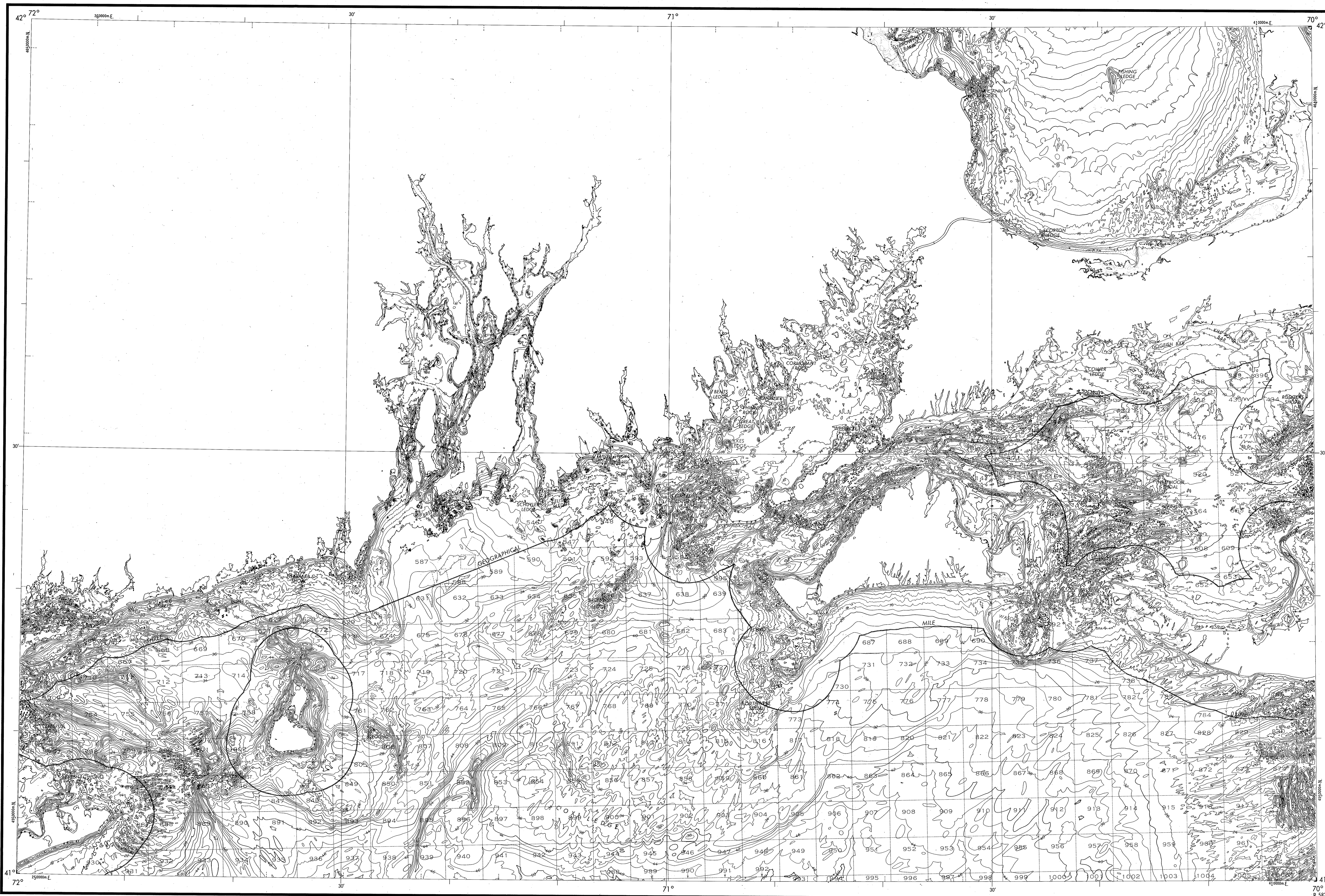




UNITED STATES

BATHYMETRIC MAP

ATLANTIC OCEAN PROVIDENCE



Vertical text on the right margin containing drawing numbers (NK-19-7, 1:250,000) and other administrative information.

Base map information including bathymetry was compiled by the National Ocean Survey (NOS)...

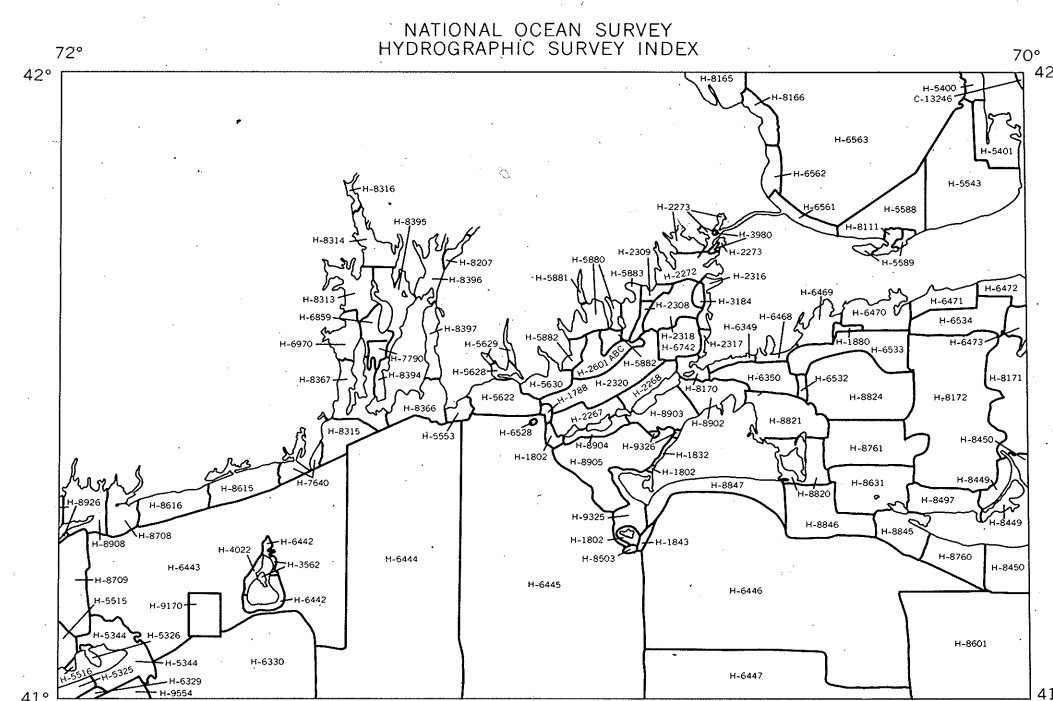
Bathymetric Contour Interval: 10 meters to maximum depth, supplemented 2 meter intervals.

Datum: Mean Low Water (MLW).

Universal Transverse Mercator Grid, Zone 19, 10,000 meter ticks (---) are shown inside the neatline.

Protraction Diagram data shown in a subued [screened] block was compiled by the Bureau of Land Management (BLM).

THIS MAP IS NOT A LEGAL DOCUMENT FOR Federal Leasing purposes; for such purposes use the BLM Outer Continental Shelf Official Protraction Diagrams.



OUTER CONTINENTAL SHELF RESOURCE MANAGEMENT MAP

UNITED STATES DEPARTMENT OF COMMERCE NATIONAL OCEANIC AND ATMOSPHERIC ADMINISTRATION NATIONAL OCEAN SURVEY

1979

Produced at Washington, D.C.

for

UNITED STATES DEPARTMENT OF THE INTERIOR BUREAU OF LAND MANAGEMENT

TRANSVERSE MERCATOR PROJECTION

Scale 1:250,000




Table with columns: SURVEY NUMBER, SURVEY DATE, SURVEY SCALE, SURVEY LINE SPACING, SURVEY NUMBER, SURVEY DATE, SURVEY SCALE, SURVEY LINE SPACING, SURVEY NUMBER, SURVEY DATE, SURVEY SCALE, SURVEY LINE SPACING.

PROVIDENCE NOS NK 19-7 (OC)

