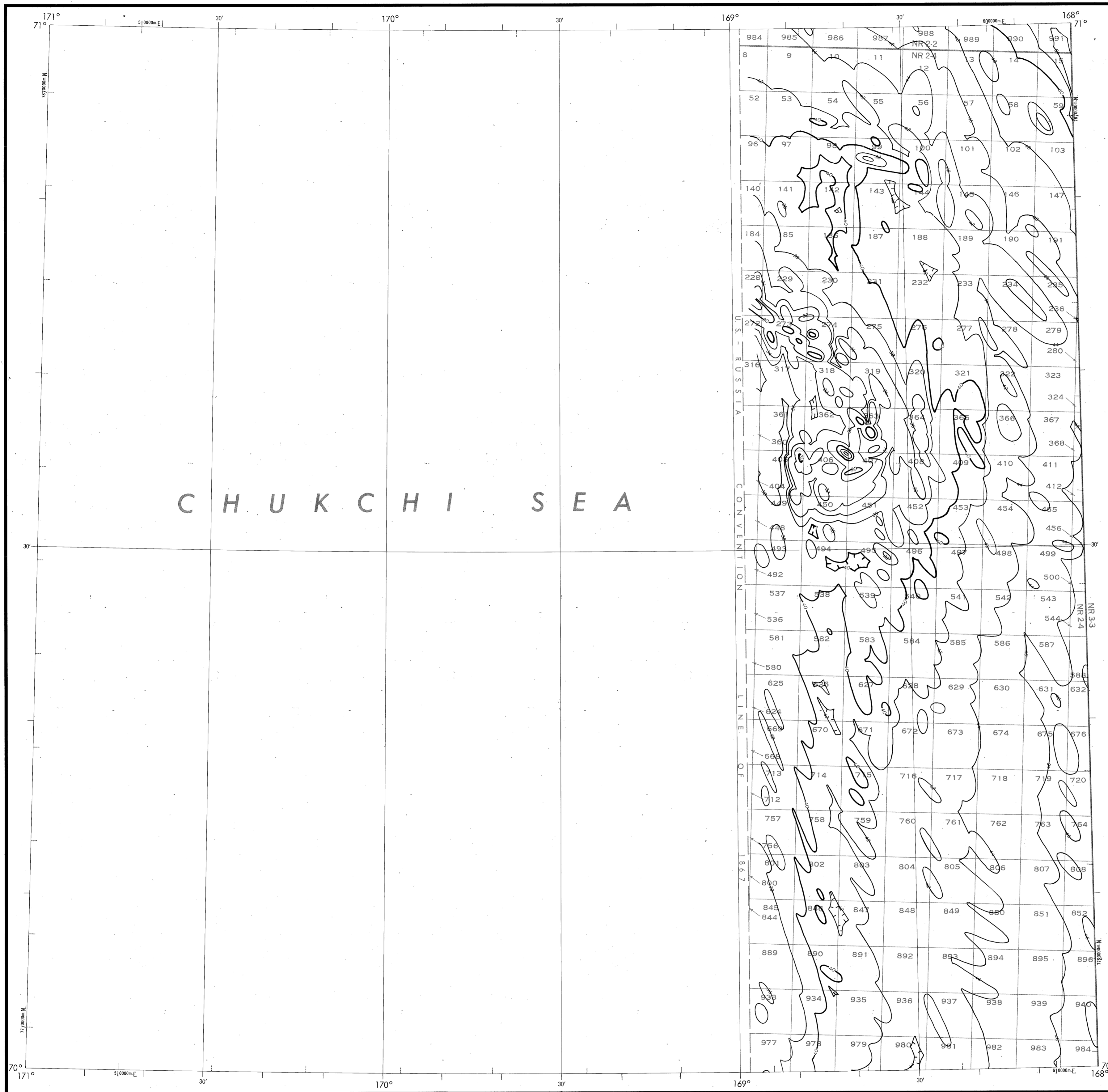


# BATHYMETRIC MAP

CHUKCHI SEA  
STUDDS



Base map information including bathymetry was compiled by the National Ocean Service (NOS). Bathymetry was compiled from NOS hydrographic surveys (see index). NOS hydrographic survey data complies with International Hydrographic Organization (IHO) Special Publication 44 accuracy standards or those used at the date of the survey. This is a reproduction of a facsimile of the bathymetric manuscript and does not necessarily represent the final publication. This information is not intended for navigational purposes.

Bathymetric Contour Interval: 10 meters to maximum depth, supplemented by 2 meter intervals.

Datum: Mean Lower Low Water (MLLW).

Universal Transverse Mercator Grid, Zone 2; 10,000 Meter Ticks (---) are shown inside the neatline.

Protraction Diagram data shown in a subdued (screened) block was compiled by the Minerals Management Service (MMS).

THIS MAP IS NOT A LEGAL DOCUMENT for Federal leasing purposes, for such purposes use the MMS Outer Continental Shelf Official Protraction Diagrams.

Heavy line(s) indicate limits of these protraction diagrams.

HYDROGRAPHIC SURVEY INFORMATION			
SURVEY NUMBER	SURVEY DATE	SURVEY SCALE	SURVEY LINE SPACING (NAUT. MILES)
8657	1962	1:100,000	50-1.7
8663	1961	1:100,000	60-1.6
8665	1962	1:100,000	30-1.5

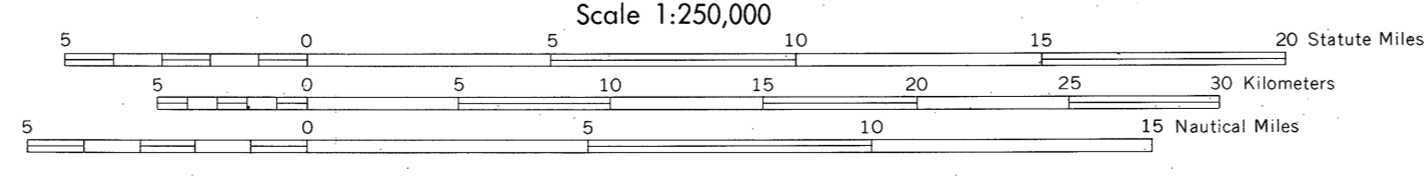
## OUTER CONTINENTAL SHELF RESOURCE MANAGEMENT MAP

UNITED STATES DEPARTMENT OF COMMERCE  
NATIONAL OCEANIC AND ATMOSPHERIC ADMINISTRATION  
NATIONAL OCEAN SERVICE  
1984

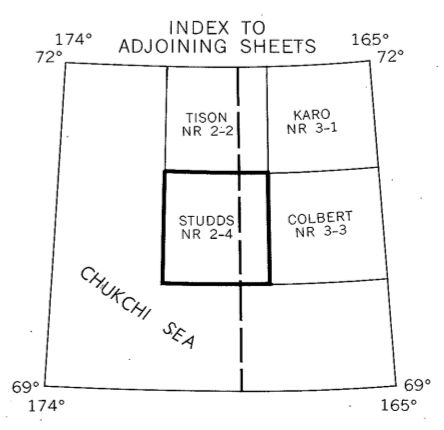
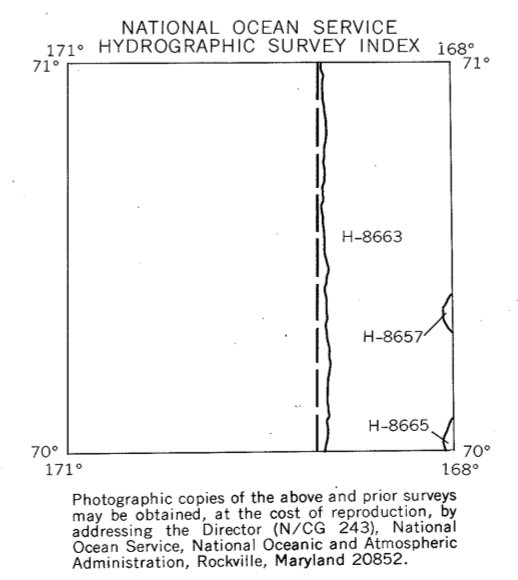
Produced at Washington, D.C.  
for

UNITED STATES DEPARTMENT OF THE INTERIOR  
MINERALS MANAGEMENT SERVICE

TRANSVERSE MERCATOR PROJECTION  
Scale 1:250,000



## STUDDS NOS NR 2-4 (OCS)



Photographic copies of the above and prior surveys may be obtained, at the cost of reproduction, by addressing the Director (IV-CO-243), National Ocean Service, National Oceanic and Atmospheric Administration, Rockville, Maryland 20852.

DRAWING NUMBER  
 M.R. 2-11  
 Studds, AK  
 PLAN HOLD CORPORATION • IRVING CALDWORTH  
 MEMBER OF AMERICAN OIL FIELD SERVICES  
 DRAWING NUMBER  
 1:250,000  
 PLAN HOLD CORPORATION • IRVING CALDWORTH  
 MEMBER OF AMERICAN OIL FIELD SERVICES  
 DRAWING NUMBER  
 PLAN HOLD CORPORATION • IRVING CALDWORTH  
 MEMBER OF AMERICAN OIL FIELD SERVICES  
 DRAWING NUMBER  
 PLAN HOLD CORPORATION • IRVING CALDWORTH  
 MEMBER OF AMERICAN OIL FIELD SERVICES