

# **Oil and Gas Field Code Master List 2004**

**December 2004**

**Energy Information Administration**  
Office of Oil and Gas  
U.S. Department of Energy  
Washington, DC 20585

This report was prepared by the Energy Information Administration, the independent statistical and analytical agency within the Department of Energy. The information contained herein should be attributed to the Energy Information Administration and should not be construed as advocating or reflecting any policy position of the Department of Energy or any other organization.



# Preface

The *Oil and Gas Field Code Master List 2004* is the twenty third annual listing of all identified oil and gas fields in the United States. It is updated with field information collected through December 2004. The purpose of this publication is to provide standardized names and codes for identifying domestic fields. Use of these field names and codes fosters consistency of field identification by government and industry. As a result of their widespread adoption they have in effect become a national standard. The use of field names and codes listed in this publication is required on Form EIA-23, "Annual Survey of Domestic Oil and Gas Reserves".

EIA gratefully acknowledges the assistance provided by various State organizations and trade

associations, and the Minerals Management Service of the U.S. Department of the Interior, in verifying the existence of oil and gas fields and confirming their officially recognized names.

General information regarding this publication may be obtained from Rafi Zeinalpour (214-720-6191, rzeinalp@eia.doe.gov), Reserves and Production Division, in the Energy Information Administration's Office of Oil and Gas. Detailed information on the report's content may be obtained from Paul Chapman (214-720-6167, paul.chapman@eia.doe.gov).



# Contents

Page

## Overview

Introduction . . . . .	1
History of Field Code Project . . . . .	1
Summary Statistics . . . . .	1
Publication Organization and Content . . . . .	2
Definition of a Field . . . . .	2
Coding Of Fields . . . . .	2
General Field Naming Conventions . . . . .	2
Field Code Master List . . . . .	2
List of Authorities on Oil and Gas Field Nomenclature . . . . .	3
State Abbreviations and Geographic Subdivision Codes . . . . .	3
U.S. Geological Survey Alaska Quadrangles and Associated Codes . . . . .	3
Coalbed Methane Fields . . . . .	3
Fields Located in Multiple Jurisdictions . . . . .	4
Fields Not Officially Recognized by State Regulatory Agencies . . . . .	4
Methodology for Field Code Assignments . . . . .	5
Purpose . . . . .	5
General System Overview . . . . .	5
Field Information Research . . . . .	5
State Source Review Procedures . . . . .	5
Assigning New Field Code Numbers . . . . .	6
Field Naming Conventions . . . . .	6
Offshore Code Assignments . . . . .	7
Field Alias Procedures . . . . .	7
Invalid Field Record Procedures . . . . .	8

## Oil and Gas Field Code Master List

Alabama . . . . .	10
Alaska . . . . .	11
Arizona . . . . .	12
Arkansas . . . . .	12
California . . . . .	14
Colorado . . . . .	17
Florida . . . . .	23
Illinois . . . . .	24
Indiana . . . . .	27
Iowa . . . . .	30
Kansas . . . . .	30
Kentucky . . . . .	60
Louisiana . . . . .	67
Maryland . . . . .	77
Michigan . . . . .	77
Minnesota . . . . .	85
Mississippi . . . . .	85
Missouri . . . . .	90
Montana . . . . .	90
Nebraska . . . . .	93
Nevada . . . . .	97
New Mexico . . . . .	97
New York . . . . .	103
North Dakota . . . . .	105

Ohio . . . . .	107
Oklahoma . . . . .	112
Oregon . . . . .	128
Pennsylvania . . . . .	128
South Dakota . . . . .	131
Tennessee . . . . .	132
Texas . . . . .	133
Utah . . . . .	231
Virginia . . . . .	232
Washington . . . . .	232
West Virginia . . . . .	232
Wyoming . . . . .	235
Federal Offshore - California . . . . .	241
Federal Offshore - Louisiana . . . . .	242
Federal Offshore - Texas . . . . .	246
Federal Offshore - Other Gulf . . . . .	247

**Tables**

1. List of Authorities on Oil and Gas Field Nomenclature . . . . .	249
2. State Abbreviations and Geographic Subdivision Codes . . . . .	250
3. U.S. Geological Survey Alaska Quadrangles and Associated Codes . . . . .	251
4. Coalbed Methane Fields . . . . .	252
5. Fields Located in Multiple Jurisdictions (Fields that cross State lines) . . . . .	256
6. Fields Not Officially Recognized by State Regulatory Agencies . . . . .	263
Glossary . . . . .	301

**Figures**

1. Subdivisions of Alaska and U.S. Geological Survey Quadrangles . . . . .	303
2. Subdivisions of California . . . . .	304
3. Subdivisions of Louisiana . . . . .	305
4. Subdivisions of New Mexico . . . . .	306
5. Subdivisions of Texas . . . . .	307
6. Western Planning Area, Gulf of Mexico Outer Continental Shelf Region . . . . .	308
7. Central Planning Area, Gulf of Mexico Outer Continental Shelf Region . . . . .	309
8. Eastern Planning Area, Gulf of Mexico Outer Continental Shelf Region . . . . .	310

# Overview

## Introduction

This is the twenty third annual edition of the Energy Information Administration's (EIA) *Oil and Gas Field Code Master List*. It reflects data collected through December 2004 and provides standardized field name spellings and codes for all identified oil and gas fields in the United States. The *Oil and Gas Field Code Master List* is available in electronic form on the EIA Reserves Information Gathering System (RIGS) CD-ROM and the EIA World-Wide Web site:

<<http://www.eia.doe.gov>>

Other Federal and State government agencies, as well as industry, use the EIA *Oil and Gas Field Code Master List* (FCML) as the standard for field identification. In order for it to be useful, it must be accurate and remain current. To accomplish this, EIA constantly reviews and revises this list. EIA welcomes all comments, corrections, and additions to the FCML. All such information should be provided to Rafi Zeinalpour of EIA (214-720-6191, [rzeinalp@eia.doe.gov](mailto:rzeinalp@eia.doe.gov)).

## History of Field Code Project

The EIA Field Code Master List evolved from the Federal Power Commission's Field/Plant Code List (FPC Field Code List). The FPC Field Code List, originally developed in the 1960s, had a unique code assigned to each field on the list. That is, two fields having identical names in separate States had separate six-digit field codes. However, some respondents to Form FPC 15, "Interstate Pipeline's Annual Report of Gas Supply", began using the first code given in the list for a field name, regardless of the State involved. With few respondents applying computerized edits to their submissions at that time, miscoding of fields became a problem. The solution applied was to

recode the fields on the list so that any fields with identical names were assigned the same six-digit code (a field name code) but were differentiated by the State and county codes incorporated in the full field code. For example, 145385KS101 is the field code for the CLARK field in Kansas and 145385TX285 is the field code for the CLARK field in Texas, while 145385 is the *field name code* for CLARK.

After the establishment of the Department of Energy (DOE) in 1977, the requirement to gather annual, verifiable oil and gas reserves estimates led to the development of Form EIA-23, "Annual Survey of Domestic Oil and Gas Reserves". Form EIA-23 collects certain data by field, and the use of the FPC Field Code List aided the reporting and processing of these data. As use of the FCML expanded by way of the Form EIA-23 program, additional work to verify and update the code list was necessary to keep it current.

## Summary Statistics

There are 61,945 field records in this year's FCML, 408 more than last year. The FCML includes:

- Master field names, with separate field records for each State and county in which a given field resides.
- Fields Not Officially Recognized by State Regulatory Agencies, field names previously assigned by a field naming authority but not in use currently. The FCML links each field name to the currently recognized field name in same State and county.

## Publication Organization and Content

The Field Code Master List itself follows this Overview. It is organized by State, showing fields sorted alphabetically by field name within each State. Fields in the Federal Offshore Outer Continental Shelf are listed following Wyoming. Each field name entry contains the field name, geographical information, field code and other related data such as hydrocarbon occurrence and year of field discovery.

The Appendix provides details on the methodology used in reviewing source information, standardizing field names where appropriate, and assigning field codes. The Appendix and the Glossary that follows it provide explanations and definitions for utilizing this publication. In the Appendices is Table 6, “Fields Not Officially Recognized by State Regulatory Agencies”. This is an abbreviated listing sorted by alias field name and the State or States in which each valid field name appears in the Master List.

### Definition of a Field

A field is defined as “an area consisting of a single reservoir or multiple reservoirs all grouped on, or related to, the same individual geological structural feature and/or stratigraphic condition. There may be two or more reservoirs in a field which are separated vertically by intervening impervious strata, or laterally by local geologic barriers, or by both.”

This definition is not used by all States in their designation of fields; consequently, areas classified as individual fields by some States may be found combined in the FCML.

## Coding Of Fields

As noted above, the six-digit field name code is common to a specific field name, regardless of whether one or several distinct fields exist having that particular name. However, a given field (at least within a specified county) can be identified if the field name code is coupled with the corresponding State abbreviation and county code.

Fields located in the Federal Offshore area and large State offshore blocks of the Gulf of Mexico are represented by codes above 800000, according to their offshore area name and block number.

### General Field Naming Conventions

Field name spellings in the FCML reflect a number of conventions and conditions. In most instances, the 26-character maximum-length field name reflects the conventions imposed by the data block length on DOE forms and by the field naming authority, usually the State oil and gas regulatory agency. In the absence of a State authority, field names that have come into general acceptance in an area may be listed. In the Appalachian Region, field area names are often used.

### Field Code Master List

Entries in the Oil and Gas Field Code Master List (FCML) are sorted alphabetically by State and alphabetically by field name within a State. When a field occurs in more than one county, the field is shown listed in each county. Fields that occur in multiple States are listed in each State. Fields in the Federal Offshore are listed separately, appearing after Wyoming. A brief description of each data item in the Master Field Record follows:

*Item 1, FIELD NAME.* The field name (26-character limit).

*Item 2, COUNTY NAME.* The county or parish name (23-character limit) as defined in FIPS



publication 6-3 for all State onshore areas except Alaska. For Alaska, the FCML uses names associated with the USGS 1° x 3° quadrangles. If the field is in an offshore area, the names are Offshore-State, Offshore-Federal, and Offshore-General.

*Item 3, STATE POSTAL ABBREVIATION AND STATE SUBDIVISION CODE.* The four-character code indicating the State and State subdivision. The first two positions are the 2-letter State postal abbreviation. The last two positions represent an EIA two-digit subdivision code, used only in Alaska, California, Louisiana, New Mexico, Texas, and offshore areas.

*Item 4, COUNTY CODE.* The three-character code for the county or parish. For all States except Alaska this is the Federal Information Processing Standards (FIPS) county code. For State and Federal offshore areas, the following county codes are defined:

- Offshore-State, 990
- Offshore-Federal, 995
- Offshore-General, 999.

*Item 5, FIELD CODE.* The six-digit field name code assigned to this field name.

*Item 6, FIELD TYPE.* A three-character block giving the type of hydrocarbon found in the field using the symbols defined below.

Symbol	Meaning of Symbol
ONA	Oil, nonassociated gas, and associated-dissolved gas are present.
ON	Oil and nonassociated gas present; associated-dissolved gas absent.
N	Nonassociated gas present; oil and associated-dissolved gas absent.
O	Oil present; nonassociated gas and associated-dissolved gas absent.
OA	Oil and associated-dissolved gas present; nonassociated gas absent.
Blank	Type of hydrocarbon is unknown.

*Item 7, FIELD DISCOVERY YEAR.* The four-digit year of first discovery of oil or gas in this field, if it is known. In the case of combined fields, this is the earliest date among the formerly separate fields.

## List of Authorities on Oil and Gas Field Nomenclature

The official recognition of a new field discovery by a State or Federal field naming authority is a prerequisite for the assignment of an official EIA field code. Table 1 on page 249 lists these naming authorities. Information regarding State recognition is obtained through official State publications and computer tapes, or through other contact with the State agencies.

## State and Subdivision Codes

Table 2 on page 250 presents the State and subdivision codes. Figures 1 through 8, at the end of the Appendices, present maps of the areas for which subdivision codes apply.

## U.S. Geological Survey Alaska Quadrangles and Associated Codes

Table 3 on Page 251 lists the Alaska quadrangle names and pseudo-county codes. For Alaska, the FCML uses the U.S. Geological Survey 1° x 3° quadrangles in lieu of counties.

## Coalbed Methane Field List

In Appendix Table 4 on page 252, Coalbed Methane Fields, the field name, field code, county code and name, and State are given for those coalbed methane fields currently productive or with drilling activity.

## **Fields Located in Multiple Jurisdictions**

Appendix Table 5, Fields Located in Multiple Jurisdictions, on page 256, indicates those oil and/or gas fields which cross State boundaries. In developing the summary statistics, a field is only counted once, no matter how many counties or States it occurs in.

## **Fields Not Officially Recognized by State Regulatory Agencies**

Appendix Table 6, Fields Not Officially Recognized by State Regulatory Agencies, on page 263, indicates those oil and/or gas fields which are Not Officially Recognized by State Regulatory Agencies. A brief description of each item in Table 6 follows:

*Item 1, ALIAS FIELD.* The alias field name (26-character limit).

*Item 2, COUNTY NAME.* The county or parish name (23-character limit) as defined in FIPS publication 6-3 for all State onshore areas except Alaska. For Alaska, the FCML uses names associated with the USGS 1° x 3° quadrangles. If the field is in an offshore area, the names are Offshore-State, Offshore-Federal, and Offshore-General.

*Item 3, VALID FIELD NAME.* This is the identification of the field name *which should be used in place of the alias name listed in Item 1 of this record.*

*Item 4, FIELD CODE.* This is the identification of the field code *which should be used in place of the alias name listed in Item 2 of this record.*

# Methodology for Field Code Assignments

## Purpose

The purpose of the Field Code Master List (FCML) effort is to provide the Energy Information Administration (EIA) and others with standardized field name spellings and associated codes for all crude oil and natural gas fields throughout the United States.

## Field Information Research

The names and codes are compiled during the research phase on a computerized Field Code Master File (FCMF), which is updated periodically as new information on oil and gas fields is obtained and processed by EIA. The published and electronic versions of the *Oil and Gas Field Code Master List* are derived from the FCMF.

Geologists and petroleum engineers are responsible for supervising research and final resolution of field information. There are several possible explanations why field information under review is not already listed on the FCMF. This could reflect the following:

- A relatively recent oil or gas field discovery
- A recently discovered extension of an old field into a new county or State
- An alias used for the official name
- An error exists in the reported information.

*The official recognition of a new field discovery by a State or Federal field naming authority is a prerequisite for the assignment of an official EIA field code.* Table 1 on page 249 lists these naming authorities. Information regarding State recognition is obtained through official State publications and computer tapes, or through other contact with the State agencies.

If the field name in question has not been officially recognized, several sources of information exist for further investigation into the third and fourth possibilities listed above. These include:

- Analysis of State data files
- Review of oil and gas industry publications and computerized data bases
- Telephone contact with the source of the information.

## State Source Review Procedures

State sources provide most of the field names. As State publications are released they are routinely reviewed. The information regarding new fields is compared to the information on the FCMF. If the FCMF does not contain the new field, the field name and associated information are placed on the Working File. The analyst then provides update transactions to correct the problems as appropriate, and a field code is assigned. Then the resolved records are moved to the Master File.

The quality and quantity of information available through the State publications varies. Some States publish new field information relatively frequently (*e.g.*, monthly) in a format that is easily reviewed for incorporation into the FCMF. Routine processing of State sources begins with these publications. Additional State publications, such as State geological papers, are also included in these routine reviews. Periodically, all FCMF records for a State are compared to the most recent State publication.

Some States do not publish field information, or the field information is not carried in the latest publication but in a previous one. In an overall review of the FCMF, when a particular field is not

found in any available State publication, the source **NISP** (not in State publication) is coded into the source section of the FCMF. When an earlier State source reports “No Production”, “No Reports”, or some similar remark for one or more years, and does not show the field in subsequent sources, the field is still considered to be official, whether it is presently producing or not. When a field is found in an older State source in combination with, or in subordination to, another field name, the State is contacted and asked to clarify the status of the field. This research resolves most of the **NISP** records, allowing them to be finally categorized as a master field record (with a field naming authority source), as an alias field record, or as an invalid field record.

## Assigning New Field Code Numbers

A sequential listing of unused field code numbers is referenced in assigning new 6-digit field name codes. For field names that are already in use, either in another State or in a different section of the same State, the same code can be assigned to the new field entry. When the field name is completely new, the first available code is assigned and is therefore linked with the field name regardless of alphabetization, with the following exception: codes 800000-999998 are excluded from sequential code assignments, as they are reserved for offshore Gulf of Mexico fields.

## Field Naming Conventions

### Compass Directions in Field Names

As a general rule, a compass direction used as part of a field name is placed at the end of the name. For example, the field named West Davenport by a State source bears the name DAVENPORT WEST on the FCML. However, a field named after a known landmark, such as the town of East

Davenport, bears the name EAST DAVENPORT on the FCML.

If the field DAVENPORT WEST is then combined with other wells or fields and the word District, or some similar word, is added to the name, the name will appear on the FCML as DAVENPORT WEST DISTRICT. This enables users to distinguish between two fields, one named as a result of forming a district with the DAVENPORT WEST field as its nucleus, *e.g.*, DAVENPORT WEST DISTRICT, and the other which is a new district to the west of DAVENPORT DISTRICT, *e.g.*, DAVENPORT DISTRICT WEST.

Abbreviations are generally not applied to field names provided by the field naming authorities in connection with onshore field names. Exceptions are that non-cardinal compass points, such as NW for Northwest or SE for Southeast, are always abbreviated, and when the name of a combined field has been formed using all the names of the former fields, some abbreviations are applied to fit the name with the 26-character limit. Note, however, that the four cardinal compass points are always spelled out in onshore field names.

Offshore field names in the Gulf of Mexico nearly always consist of an offshore area name and block number specified by the Minerals Management Service (MMS). Example: EAST CAMERON BLOCK 299. Also, the FCML retains the subarea identifiers such as EAST CAMERON *SOUTH ADDITION* BLOCK 299 field. Because this results in field names frequently exceeding the 26-character limit, EIA applies a standard set of abbreviations for its Gulf of Mexico field naming convention:

Block . . . . .	BLK	South Extension .	SX
North Addition . .	NA	East Extension . .	EX
South Addition . .	SA	Island . . . . .	IS*
East Addition . . .	EA		
West Addition . . .	WA		

\* Abbreviated when the field name exceeds 26 characters.

For example, High Island East Addition South Extension Block A376 is abbreviated HIGH ISLAND EA SX BLK A376.

### **Special Naming Conventions**

Some States regard reservoirs as fields and keep their records on that basis. The FCML does not follow the State conventions in these instances. In Texas, for example, State publications list PARKER (PENNSYLVANIAN) and PARKER (WOLFCAMP) as distinct fields. But PARKER is actually the name of the field using the EIA definition, and PENNSYLVANIAN and WOLFCAMP are the names of reservoirs in the field. The FCML lists only PARKER.

*OCS Operations Field Directory, Gulf of Mexico OCS Region* is the primary source for Federal offshore fields in the Gulf of Mexico. This publication and the MMS computer file on which it is based do not use subarea identifiers such as the *SOUTH ADDITION*, although maps of the region still carry these subareas. For example, whereas the MMS carries the name WEST CAMERON BLOCK 617, the FCML carries the field name as WEST CAMERON SA BLK 617, where SA is the abbreviation for SOUTH ADDITION.

### **Reused Field Names**

Some States occasionally reuse field names in areas other than the original field location. This situation is handled on the FCML by indicating (OLD) and (NEW) after the field name, with each being assigned a different field code.

### **Offshore Code Assignments**

Federal Outer Continental Shelf (OCS) fields in areas other than the Gulf of Mexico are given names in the same manner as onshore fields, and are coded with the next sequential code.

Offshore fields in the Gulf of Mexico OCS receive a field name code that is determined by the lease block (or blocks) for which they are named by the Minerals Management Service (MMS). The last three digits of the code are the block number. For instance, East Cameron (offshore area prefix code 824) Block 071, receives the field code of 824071. If several blocks are included in one field, the field code reflects the number of the block for which the field is named. The other blocks included in the field are listed on the FCML as aliases to the official name. When MMS has named two fields with the same basic block number, *i.e.*, Ship Shoal Blk 113 field and Ship Shoal Blk 113A field, the prefix code from an adjacent area for which the block number could not occur is utilized for the latter designated field.

There are cases where a particular OCS lease block contains portions of two or more fields. If one of the fields is named for the block concerned, there will be an entry in the REMARKS section indicating PBI, for "Part of Block In", followed by the field code of the other included field. If the block concerned is only an alias to all the fields involved, the alias type (or reason) code will be set as MULTI to highlight that more than one field is included within the lease block.

Fields in large offshore State domain blocks in the Gulf of Mexico are assigned codes in the manner of offshore Federal fields. Special prefixes, generally unassigned prefixes for area surveys, are used for the small State block fields. A special prefix has been set aside for High Island-State (Texas). This prefix is used only with the small block fields. For State blocks that exceed 999, an unused three-digit prefix ending in 1 is used, such as SOUTH PADRE IS BLK 1068 with code 951068.

### **Field Alias Procedures**

A field alias is an unofficial name for an oil and gas field. The analyst detecting that a field name



should be recorded as an alias name specifies a successor field name. Initially, the successor name is a master field name, but over time, the successor field name might also become an alias name. When that occurs, both unofficial field names are shown in the FCML and both point to the same current field name.

A field alias may reflect the following possibilities:

- An alternate name for the official name
- A field that has been renamed to something else
- A field that has been combined, consolidated, or merged into another field
- A field that has split into two or more new fields and the old name is no longer used.

For the combined or renamed types of aliases, both the official and alias names are on the FCML.

For alternate name aliases, the official name must be on the FCML in all cases. The alias name will be on the FCML in the following cases:

- A representative from the State agency is aware of the alias name as an alternative for the official name
- The alias name was on the original FPC file
- Two or more operators report the same alias.

### Fields That Have Several Official Names

Certain alias field records result from the splitting of a field into two or more fields, with none of the resulting fields using the original field name. For example, Field A was split into three fields: Field B, Field C, and Field D. Fields B, C, and D would be listed as field records on the FCML. Field A would be listed as a field alias record referencing Field B, **but not** Fields C and D, and would show **SPLIT** as its reason for alias. A user desiring the

names of the other fields should contact EIA or the field naming authority to obtain the names of the other fields of which Field A was formerly composed.

### Fields With More Than One Name Change

The current official name may be the result of several name changes. For instance, in Oklahoma RINGWOOD NE was combined with RINGWOOD NORTH in 1965, and subsequently combined into RINGWOOD in 1966. The listing for RINGWOOD NE would show the correct field name as RINGWOOD. If multiple names were involved, the alias field name record would list only the current (correct) field name. (For example, in Oklahoma, HENNESSEY SE is an alias for HENNESSEY EAST which has since been changed first to DOVER-HENNESSEY and finally to SOONER TREND. The correct name for the alias HENNESSEY SE, HENNESSEY EAST and DOVER-HENNESSEY is SOONER TREND.) Information on the chain of successive field names may be obtained from the appropriate field naming authority or EIA.

### Invalid Field Record Procedures

Field records are removed from the FCML when they are found to be incorrect for one of the following reasons:

- The field name as it appears was never approved by the relevant naming authority.
- County or State location data are incorrect.

Two separate field codes were assigned to the same field name.

# **Oil and Gas Field Code Master List**

# ALABAMA

Field Name	County Name	State Sub	Co Code	Field Code	Field Disc Type	Year	Field Name	County Name	State Sub	Co Code	Field Code	Field Disc Type	Year
<b>ALABAMA</b>													
ACADEMY CHURCH	LAMAR	AL	075	017145	N	2001	DAUPHIN ISLAND NORTH	OFFSHORE-STATE	AL05	990	013585	N	1990
APPLETON	ESCAMBIA	AL	053	007479	OA	1983	DAUPHIN ISLAND NW	OFFSHORE-STATE	AL05	990	013586	N	1990
APPLETON NW	ESCAMBIA	AL	053	007700	OA	1997	DAUPHIN ISLAND SOUTH	OFFSHORE-STATE	AL05	990	014638	N	1985
APPLETON WEST	ESCAMBIA	AL	053	013570	OA	1990	DAVIS CHAPEL	FAYETTE	AL	057	182278	ON	1972
ARMSTRONG BRANCH	LAMAR	AL	075	025046	N	1979	DAVIS CHAPEL NE	FAYETTE	AL	057	003589	N	1979
ASBURY CHURCH	LAMAR	AL	075	017592	N	2003	DEAN CREEK	ESCAMBIA	AL	053	014217	OA	1992
ASTON BRANCH	MARION	AL	093	016235	N	1997	DEAN CREEK SOUTH	ESCAMBIA	AL	053	014218	OA	1991
BAILEYS CREEK	MONROE	AL	099	014729	O	1994	DEERLICK CREEK COAL DEGAS	TUSCALOOSA	AL	125	008478	N	1983
BANKSTON	FAYETTE	AL	057	037940	N	1973	DELCHAMPS NORTH	MOBILE	AL	097	010366	N	1982
BARLOW BEND	CLARKE	AL	025	010665	OA	1986	DETROIT EAST	LAMAR	AL	075	189665	ON	1970
BARLOW BEND	MONROE	AL	099	010665	OA	1986	DETROIT SE	LAMAR	AL	075	010712	O	1986
BARNETT	CONECUH	AL	035	039738	OA	1975	DETROIT WEST	LAMAR	AL	075	189677	N	1984
BARNETT	ESCAMBIA	AL	053	039738	OA	1975	DREWRY	MONROE	AL	099	000217	O	1998
BARNETT EAST	CONECUH	AL	035	012113	OA	1988	DRIVER CREEK	LAMAR	AL	075	015454	N	1995
BARNETT EAST	ESCAMBIA	AL	053	012113	OA	1988	DUG HILL	LAMAR	AL	075	205028	N	1971
BARNETT NE	CONECUH	AL	035	013457	OA	1989	DUNN CREEK	PICKENS	AL	107	009589	N	1985
BARNETT NORTH	CONECUH	AL	035	013819	OA	1991	DUNN CREEK	TUSCALOOSA	AL	125	009589	N	1985
BARNWELL	BALDWIN	AL	003	010274	N	1986	EAST MISSISSIPPI SOUND	OFFSHORE-STATE	AL05	990	015455	N	1995
BARRON POINT	OFFSHORE-STATE	AL05	990	015368	N	1995	EBENEZER CHURCH	LAMAR	AL	075	212540	N	1993
BARRYTOWN	CHOCTAW	AL	023	040949	OA	1972	ELDRIDGE	WALKER	AL	127	010383	N	1985
BARRYTOWN SW	CHOCTAW	AL	023	010275	OA	1986	EXCEL NORTH	MONROE	AL	099	001065	OA	1994
BARRYTOWN WEST	CHOCTAW	AL	023	040959	OA	1976	EXCEL SW	MONROE	AL	099	015389	OA	1994
BAY GAS SALT DOME GSF #1	WASHINGTON	AL	129	014887			FAIRVIEW	LAMAR	AL	075	233940	ONA	1971
BAYOU JONAS	MOBILE	AL	097	009516	N	1984	FAIRVIEW NORTH	LAMAR	AL	075	234033	ONA	1982
BAYOU JONAS EAST	MOBILE	AL	097	010280	N	1985	FAIRVIEW NW	LAMAR	AL	075	234048	ON	1983
BAYOU JONAS NORTH	MOBILE	AL	097	010281	N	1985	FAIRVIEW SE	LAMAR	AL	075	234095	OA	2000
BEAVER CREEK	LAMAR	AL	075	049790	ON	1983	FALCO WEST	COVINGTON	AL	039	013113	N	1989
BEAVERTON	LAMAR	AL	075	050317	N	1974	FANNY CHURCH	ESCAMBIA	AL	053	235596	OA	1973
BELLINGRATH GARDENS	MOBILE	AL	097	010286	N	1985	FAYETTE	FAYETTE	AL	057	237474	N	1909
BERRY JUNCTION	FAYETTE	AL	057	058200	ON	1974	FAYETTE NORTH	FAYETTE	AL	057	237536	ON	1979
BERRY WEST	FAYETTE	AL	057	007009	N	1997	FAYETTE SW	FAYETTE	AL	057	003598	N	1978
BETHEL CHURCH	FAYETTE	AL	057	001994	N	1983	FAYETTE WEST	FAYETTE	AL	057	237604	N	1972
BEXAR	MARION	AL	093	012118	N	1988	FERNBANK	LAMAR	AL	075	003599	N	1980
BIG CREEK	PICKENS	AL	107	061408	N	1986	FERNBANK	TUSCALOOSA	AL	125	003599	N	1980
BIG ESCAMBIA CREEK	ESCAMBIA	AL	053	061563	N	1972	FLOMATON	ESCAMBIA	AL	053	245505	N	1968
BIG SANDY CREEK COAL DEGAS	TUSCALOOSA	AL	125	013337	N	1990	FOLEY	BALDWIN	AL	003	247505	N	1979
BIG SPRING CREEK	ESCAMBIA	AL	053	014195	OA	1992	FOLEY SOUTH	BALDWIN	AL	003	003056	N	1982
BINION CREEK	TUSCALOOSA	AL	125	009521	OA	1983	FOLEY WEST	BALDWIN	AL	003	003606	N	1981
BLACKSHER	BALDWIN	AL	003	003010	OA	1980	FOSHEE	ESCAMBIA	AL	053	010924	OA	1987
BLAKELY CREEK	FAYETTE	AL	057	003011	OA	1981	FOSHEE WEST	ESCAMBIA	AL	053	011729	OA	1987
BLOOMING GROVE	FAYETTE	AL	057	074436	ON	1975	FRISCO CITY	MONROE	AL	099	010926	OA	1987
BLOOMING GROVE	LAMAR	AL	075	074436	ON	1975	FRISCO CITY EAST	MONROE	AL	099	015801	OA	1995
BLOWHORN CREEK	LAMAR	AL	075	074645	ONA	1978	FRISCO CITY NORTH	MONROE	AL	099	014023	OA	1991
BLOWHORN CREEK NORTH	LAMAR	AL	075	074648	OA	1979	FRISCO CITY SE	MONROE	AL	099	014426	OA	1992
BLUE CREEK COAL DEGAS	FAYETTE	AL	057	012124	N	2002	FRISCO CITY SOUTH	MONROE	AL	099	014338	O	1992
BLUE CREEK COAL DEGAS	TUSCALOOSA	AL	125	012124	N	1988	GILBERTOWN	CHOCTAW	AL	023	272138	OA	1944
BLUEGUT CREEK	FRANKLIN	AL	059	007457	N	1983	GIN CREEK	CHOCTAW	AL	023	010429	OA	1986
BLUEGUT CREEK	MARION	AL	093	007457	N	1983	GOOSE BAYOU	OFFSHORE-STATE	AL05	990	015458	N	1995
BLUFF	FAYETTE	AL	057	076149	ONA	1975	GRAVEL HILL CHURCH	ESCAMBIA	AL	053	015456	O	1995
BLUFF	LAMAR	AL	075	076149	N	1975	GRAVEL HILL CHURCH SOUTH	ESCAMBIA	AL	053	000209	OA	1997
BLUFF NORTH	FAYETTE	AL	057	008444	OA	1983	GREEN BRANCH	BALDWIN	AL	003	287903	N	1987
BOARD TREE BRANCH	PICKENS	AL	107	009534	N	1985	GULF CREST	MOBILE	AL	097	012179	OA	1988
BOONE CREEK COAL DEGAS	TUSCALOOSA	AL	125	013341	N	1990	GULF STATE PARK	BALDWIN	AL	003	009002	N	1984
BOXES CREEK	FAYETTE	AL	057	085248	N	1984	GURNEE COAL DEGAS	BIBB	AL	007	013330	N	1990
BOXES CREEK EAST	FAYETTE	AL	057	012333	N	1988	GURNEE COAL DEGAS	SHELBY	AL	117	013330	N	1990
BRIGHTS CREEK	BALDWIN	AL	003	011345	N	1985	HALL CREEK	ESCAMBIA	AL	053	010451	OA	1986
BROKEN LEG CREEK	ESCAMBIA	AL	053	012478	OA	1988	HAMILTON	MARION	AL	093	301460	N	1950
BROOKWOOD COAL DEGASIFICAT	JEFFERSON	AL	073	000311	N	1981	HANBERRY CHURCH	ESCAMBIA	AL	053	011429	OA	1987
BROOKWOOD COAL DEGASIFICAT	TUSCALOOSA	AL	125	000311	N	1981	HAPPY HILL	FAYETTE	AL	057	304126	N	1984
BRUSH CREEK	LAMAR	AL	075	097602	ON	1982	HARDIN CREEK	HALE	AL	065	014240	O	1992
BRUSH CREEK SOUTH	LAMAR	AL	075	099543	OA	1985	HATTERS POND	MOBILE	AL	097	309930	N	1974
BRUSH CREEK WEST	LAMAR	AL	075	011352	OA	1987	HAZEL GREEN	MADISON	AL	089	003620	N	1903
BUCATUNNA CREEK	CHOCTAW	AL	023	099311	OA	1978	HEALING SPRINGS	WASHINGTON	AL	129	312907	N	1978
BUNCOMB CREEK	PICKENS	AL	107	012704	N	1989	HEARTLINE	FAYETTE	AL	057	013328	N	1990
BURNT CORN CREEK	ESCAMBIA	AL	053	010898	OA	1986	HELLS CREEK	LAMAR	AL	075	004224	N	1979
BURNT CORN CREEK SOUTH	ESCAMBIA	AL	053	011924	OA	1987	HENSON SPRINGS	LAMAR	AL	075	317376	O	1971
CAINS RIDGE	FAYETTE	AL	057	012484	O	1988	HERON BAYOU	MOBILE	AL	097	010463	N	1986
CAMP CREEK	COVINGTON	AL	039	115042	O	2002	HERON BAYOU NORTH	MOBILE	AL	097	010464	N	1985
CANAAN CHURCH	ESCAMBIA	AL	053	014496	OA	1992	HERON PASS EAST	OFFSHORE-STATE	AL05	990	017594	N	2004
CANAAN CHURCH SW	ESCAMBIA	AL	053	000216	OA	1997	HICKORY BRANCH	ESCAMBIA	AL	053	320511	O	1991
CANAAN CHURCH WEST	ESCAMBIA	AL	053	016188	OA	1996	HIGHTOGY	LAMAR	AL	075	000207	O	1998
CARLTON SOUTH	BALDWIN	AL	003	120374	O	1950	HOLT COAL DEGASIFICATION	TUSCALOOSA	AL	125	003623	N	1982
CARLTON SOUTH	CLARKE	AL	025	120374	O	1950	HOPEWELL	FAYETTE	AL	057	331796	N	1991
CARROLLS CREEK COAL DEGAS	TUSCALOOSA	AL	125	009549	N	1985	HOPEWELL	LAMAR	AL	075	331796	N	1991
CATAWBA SPRINGS	ESCAMBIA	AL	053	009551	OA	1985	HORSENECK CREEK	BALDWIN	AL	003	014959	OA	1994
CEDAR COVE COAL DEGAS	TUSCALOOSA	AL	125	008416	N	1983	HUBBARD LANDING	BALDWIN	AL	003	008909	OA	1985
CEDAR POINT EAST	OFFSHORE-STATE	AL05	990	017593	N	2004	HUBBERT MILL CREEK	FAYETTE	AL	057	013606	N	1990
CENTRAL BLUFF	FAYETTE	AL	057	009001	O	1983	HUBBERTVILLE	FAYETTE	AL	057	336464	N	1974
CHAPPELL HILL	CHOCTAW	AL	023	003577	OA	1977	HUBBERTVILLE NW	FAYETTE	AL	057	336465	N	1972
CHATAM	WASHINGTON	AL	129	134612	N	1970	HUNTSVILLE	MADISON	AL	089	340353	N	1906
CHATAM SE	WASHINGTON	AL	129	012491	N	1987	HUXFORD	ESCAMBIA	AL	053	007602	OA	1982
CHAUVERS CREEK	ESCAMBIA	AL	053	006328	OA	1984	HUXFORD EAST	ESCAMBIA	AL	053	013489	OA	1990
CHICKEN SWAMP BRANCH	PICKENS	AL	107	013202	ONA	1989	HUXFORD WEST	ESCAMBIA	AL	053	014848	OA	1994
CHICKEN SWAMP BRANCH SE	PICKENS	AL	107	017238	N	2002	ISOM CREEK	FAYETTE	AL	057	012095	N	1988
CHITTERLING CREEK	ESCAMBIA	AL	053	014439	OA	1993	JASPER	WALKER	AL	127	355393	N	1973
CHOCTAW RIDGE	CHOCTAW	AL	023	140750	OA	1967	JASPER WEST	WALKER	AL	127	355517	N	1981
CHOCTAW RIDGE NORTH	CHOCTAW	AL	023	140781	OA	1972	JERNIGAN MILL CREEK	ESCAMBIA	AL	053	013698	N	1991
CHRISTIAN CHAPEL	LAMAR	AL	075	000208	N	1998	JONES MILL	MONROE	AL	099	015457	O	1995
CHUNCHULA	MOBILE	AL	097	142164	N	1974	JUNIPER CREEK	CONECUH	AL	035	016951	O	2001
CITRONELLE	MOBILE	AL	097	143633	OA	1955	KENNEDY	LAMAR	AL	075	374789	N	1984
CLEVELAND CREEK	TUSCALOOSA	AL	125</										





# ALASKA

Field Name	County Name	State Sub	Co Code	Field Code	Field Type	Disc Year	Field Name	County Name	State Sub	Co Code	Field Code	Field Type	Disc Year
NINILCHIK	KENAI QUAD	AK10	133	017143	N	2001	BETHLEHEM	UNION	AR	139	059214	O	1966
NORTH FORK	SELDOVIA QUAD	AK10	231	512556	N	1965	BEVERLY	FRANKLIN	AR	047	059803	N	1937
NORTHSTAR	OFFSHORE-FEDERAL	AK50	995	015659	OA	1984	BEVERLY	SEBASTIAN	AR	131	059803	N	1937
NPRA LOOKOUT	HARRISON BAY QUAD	AK50	103	017206	O		BIG BRANCH	LAFAYETTE	AR	073	061129	O	1965
NPRA RENDEZVOUS	HARRISON BAY QUAD	AK50	103	017207	O		BIG CREEK	COLUMBIA	AR	027	061408	OA	1939
OOGARUK	OFFSHORE-STATE	AK50	990	017680	O	2003	BLAIR CREEK	WASHINGTON	AR	143	011333	N	1986
ORION	BEECHY POINT QUAD	AK50	029	002206	OA	2002	BLAIR CREEK SOUTH	WASHINGTON	AR	143	011911	N	1987
PALM	HARRISON BAY QUAD	AK50	103	536888	O	2001	BLICK	CONWAY	AR	029	071623	N	1967
PETES WICKED	BEECHY POINT QUAD	AK50	029	000250	O	1997	BLOOMBURG	MILLER	AR	091	074196	OA	1984
PIONEER	ANCHORAGE QUAD	AK10	009	557938	N	2003	BLOOMBURG SE	MILLER	AR	091	009690	N	1985
POINT MCINTYRE	OFFSHORE-STATE	AK50	990	013156	OA	1988	BLOOMER	SEBASTIAN	AR	131	074227	N	1945
POINT THOMSON	FLAXMAN ISLAND QUAD	AK50	089	014476	ON	1977	BODCAW	NEVADA	AR	099	077529	O	1950
POLARIS	BEECHY POINT QUAD	AK50	029	017111	OA	2000	BODCAW CREEK	LAFAYETTE	AR	073	009692	O	1984
PRETTY CREEK	TYONEK QUAD	AK10	283	571967	N	1979	BOGGY BOTTOMS	UNION	AR	139	008056	O	1965
PRUDHOE BAY	BEECHY POINT QUAD	AK50	029	573889	ONA	1967	BOGGY CREEK	MILLER	AR	091	077963	OA	1953
PRUDHOE NORTH	BEECHY POINT QUAD	AK50	029	000234	OA	1970	BOIS DARC CREEK	HEMPSTEAD	AR	057	078438	O	1972
REDOUBT SHOAL	OFFSHORE-STATE	AK05	990	592816	OA	1968	BOLDING	UNION	AR	139	010295	O	1985
SAG RIVER	BEECHY POINT QUAD	AK50	029	000237	O	1969	BONANZA	SEBASTIAN	AR	131	079668	N	1962
SAMBUCCA	BEECHY POINT QUAD	AK50	029	000252	O	1997	BOOGER HOLLOW	POPE	AR	115	080815	N	1962
SANDPIPER	OFFSHORE-FEDERAL	AK50	995	016768	ON	1986	BOONEVILLE	FRANKLIN	AR	047	081218	N	1958
SCHRADER BLUFF	BEECHY POINT QUAD	AK50	029	000232	O	1969	BOONEVILLE	LOGAN	AR	083	081218	N	1958
SEAL ISLAND	OFFSHORE-STATE	AK50	990	014483	O	1984	BOYCE LAKE	SEBASTIAN	AR	131	081218	N	1958
SEAL ISLAND	BARROW QUAD	AK50	023	016769	N	1988	BOYD	MILLER	AR	091	000109	OA	1981
SIKULIK	TESHEKPUK QUAD	AK50	279	657085	O	1950	BOYD HILL	MILLER	AR	091	009078	OA	1984
SIMPSON	BEECHY POINT QUAD	AK50	029	017678	O	1992	BRADLEY	LAFAYETTE	AR	073	087155	O	1925
SIMPSON LAGOON	FLAXMAN ISLAND QUAD	AK50	089	016771	O	1994	BRADLEY SOUTH	LAFAYETTE	AR	073	087465	O	2001
SOURDOUGH	FLAXMAN ISLAND QUAD	AK50	119	672500	N	1952	BRADLEY WEST	LAFAYETTE	AR	073	087527	OA	1954
SQUARE LAKE	IKPIKPUK QUAD	AK50	990	016773	O	1967	BRAGG	OUACHITA	AR	103	087899	O	1934
STARICHKOF	OFFSHORE-STATE	AK10	133	679832	N	1961	BRENTWOOD	WASHINGTON	AR	143	091123	N	1959
STERLING	KENAI QUAD	AK50	089	013074		1990	BRISTER	COLUMBIA	AR	027	092518	O	1969
STINSON	FLAXMAN ISLAND QUAD	AK10	283	006718	N	1978	BROCK CREEK	LOGAN	AR	083	013986	N	1990
STUMP LAKE	TYONEK QUAD	AK10	133	017144	N	2001	BRUSHY LAKE	LAFAYETTE	AR	073	097943	O	1965
SUSAN DIONNE	KENAI QUAD	AK10	133	691992	ONA	1957	BUCKNER	COLUMBIA	AR	027	100501	OA	1937
SWANSON RIVER	BEECHY POINT QUAD	AK50	029	695357	O	1992	BUCKNER	LAFAYETTE	AR	073	100501	OA	1937
TABASCO	HARRISON BAY QUAD	AK50	103	697899	O	1991	BUENA VISTA	QUACHITA	AR	103	101059	O	1952
TARN	OFFSHORE-FEDERAL	AK50	995	016775	O	1983	BURDELL BRANCH	NEVADA	AR	099	002016	O	1975
TERN ISLAND	OFFSHORE-STATE	AK50	990	016776	O	1993	BURNS POND	UNION	AR	139	010253	OA	1985
THETIS ISLAND	OFFSHORE-STATE	AK05	990	715099	ONA	1965	BURNSIDE CREEK	UNION	AR	139	105990	O	1975
TRADING BAY	OFFSHORE-STATE	AK05	990	015669	N	1991	CAIRO	UNION	AR	139	112376	OA	1948
TYONEK DEEP	UMIAT QUAD	AK50	287	727177	O	1946	CAIRO EAST	UNION	AR	139	002021	OA	1980
UMIAT	UMIAT QUAD	AK50	287	727208	N	1963	CALHOUN	COLUMBIA	AR	027	113089	OA	1944
UMIAT EAST	BARROW QUAD	AK50	023	014177	N	1980	CALION	UNION	AR	139	113399	OA	1952
WALAKPA	BEECHY POINT QUAD	AK50	029	000242	OA	1976	CALVARY CHURCH	UNION	AR	139	113980	ONA	1975
WEST BEACH	KENAI QUAD	AK10	133	248621	N	1962	CAMP CREEK	UNION	AR	139	115042	OA	1959
WEST FORELAND	KENAI QUAD	AK10	133	759688	N	1962	CANFIELD	COLUMBIA	AR	027	117243	OA	1952
WEST FORK	KENAI QUAD	AK10	133	759688	N	1962	CANFIELD	LAFAYETTE	AR	073	117243	OA	1952
WEST SAK	HARRISON BAY QUAD	AK50	103	016401	O	1969	CANNON CREEK	FRANKLIN	AR	047	117615	N	1986
WOLF CREEK	IKPIKPUK QUAD	AK50	119	776236	N	1951	CANNON CREEK	MADISON	AR	087	117615	N	1986
WOLF LAKE	KENAI QUAD	AK10	133	776267	N	1998	CAREYVILLE LANDING	BRADLEY	AR	011	119878	OA	1960

# ARIZONA

BITA PEAK	APACHE	AZ	001	066926	N	1956
BLACK ROCK	APACHE	AZ	001	068562	ONA	1961
BOUNDARY BUTTE EAST	APACHE	AZ	001	083326	ONA	1954
DINEH-BI-KEYAH	APACHE	AZ	001	192820	OA	1967
DRY MESA	APACHE	AZ	001	203664	ONA	1959
NAVAJO SPRINGS EAST	APACHE	AZ	001	499700	N	1968
NAVAJO SPRINGS HELIUM	APACHE	AZ	001	499727	N	1960
PINTA DOME HELIUM	APACHE	AZ	001	557907	N	1959
TEEC NOS POS	APACHE	AZ	001	700136	ONA	1960
TOH-ATIN NORTH	APACHE	AZ	001	711084	N	1956
TWIN FALLS CREEK	APACHE	AZ	001	723609	N	1956
WALKER CREEK	APACHE	AZ	001	745807	O	1963

# ARKANSAS

AETNA	CRAWFORD	AR	033	004597	N	1927
AETNA	FRANKLIN	AR	047	004597	N	1927
AETNA	JOHNSON	AR	071	004597	N	1927
AETNA	LOGAN	AR	083	004597	N	1927
AETNA	NEVADA	AR	099	004597	N	1927
AGNES ROAD	UNION	AR	139	009667	OA	1985
AGNES ROAD NORTH	UNION	AR	139	013808	O	1989
ALBION	WHITE	AR	145	007728	N	1982
ALMA	CRAWFORD	AR	033	012316	N	1961
ALMA	SEBASTIAN	AR	131	012316	N	1961
ALMA DEEP	CRAWFORD	AR	033	012378	N	1922
ALMA EAST	CRAWFORD	AR	033	012409	N	1924
ALMA NORTH	CRAWFORD	AR	033	012502	N	1987
ALMA NORTH	FRANKLIN	AR	047	012502	N	1987
ALMA SHALLOW	CRAWFORD	AR	033	012533	N	1916
ALTUS	FRANKLIN	AR	047	014145	N	1960
ALTUS	JOHNSON	AR	071	014145	N	1960
ARKANA	LAFAYETTE	AR	073	024391	OA	1981
ARTESIAN	CALHOUN	AR	013	026840	O	1952
ARTESIAN EAST	CALHOUN	AR	013	001974	O	1981
ARTEX	MILLER	AR	091	026886	OA	1980
ASH BRANCH	UNION	AR	139	027130	O	1976
ATLANTA	COLUMBIA	AR	027	029506	OA	1938
ATLANTA EAST	COLUMBIA	AR	027	029537	OA	1953
AURELLE	UNION	AR	139	030808	O	1954
BALDWIN	WASHINGTON	AR	143	036064	N	1985
BARLOW BRANCH	COLUMBIA	AR	027	039510	O	1974
BARNEY	FAULKNER	AR	045	013333	N	1990
BATES	SCOTT	AR	127	043039	N	1982
BATSON	FRANKLIN	AR	047	043039	N	1962
BATSON	JOHNSON	AR	071	043473	N	1962
BEAR CREEK	UNION	AR	139	048643	OA	1948
BEECH CREEK	UNION	AR	139	051588	OA	1949
BEECH CREEK WEST	UNION	AR	139	080848	OA	1983
BEECH HILL	UNION	AR	139	001981	O	1978
BENJAMIN LAKE	UNION	AR	139	055835	O	1959
BERRY	UNION	AR	139	058191	OA	1975
BERT CREEK	UNION	AR	139	001992	O	1978
BETHEL CHURCH	UNION	AR	139	001994	OA	1978

BETHLEHEM	UNION	AR	139	059214	O	1966
BEVERLY	FRANKLIN	AR	047	059803	N	1937
BEVERLY	SEBASTIAN	AR	131	059803	N	1937
BIG BRANCH	LAFAYETTE	AR	073	061129	O	1965
BIG CREEK	COLUMBIA	AR	027	061408	OA	1939
BLAIR CREEK	WASHINGTON	AR	143	011333	N	1986
BLAIR CREEK SOUTH	WASHINGTON	AR	143	011911	N	1987
BLICK	CONWAY	AR	029	071623	N	1967
BLOOMBURG	MILLER	AR	091	074196	OA	1984
BLOOMBURG SE	MILLER	AR	091	009690	N	1985
BLOOMER	SEBASTIAN	AR	131	074227	N	1945
BODCAW	NEVADA	AR	099	077529	O	1950
BODCAW CREEK	LAFAYETTE	AR	073	009692	O	1984
BOGGY BOTTOMS	UNION	AR	139	008056	O	1965
BOGGY CREEK	MILLER	AR	091	077963	OA	1953
BOIS DARC CREEK	HEMPSTEAD	AR	057	078438	O	1972
BOLDING	UNION	AR	139	010295	O	1985
BONANZA	SEBASTIAN	AR	131	079668	N	1962
BOOGER HOLLOW	POPE	AR	115	080815	N	1962
BOONEVILLE	FRANKLIN	AR	047	081218	N	1958
BOONEVILLE	LOGAN	AR	083	081218	N	1958
BOYCE LAKE	SEBASTIAN	AR	131	081218	N	1958
BOYD	MILLER	AR	091	000109	OA	1981
BOYD HILL	MILLER	AR	091	009078	OA	1984
BRADLEY	LAFAYETTE	AR	073	087155	O	1925
BRADLEY SOUTH	LAFAYETTE	AR	073	087465	O	2001
BRADLEY WEST	LAFAYETTE	AR	073	087527	OA	1954
BRAGG	OUACHITA	AR	103	087899	O	1934
BRENTWOOD	WASHINGTON	AR	143	091123	N	1959
BRISTER	COLUMBIA	AR	027	092518	O	1969
BROCK CREEK	LOGAN	AR	083	013986	N	1990
BRUSHY LAKE	LAFAYETTE	AR	073	097943	O	1965
BUCKNER	COLUMBIA	AR	027	100501	OA	1937
BUCKNER	LAFAYETTE	AR	073	100501	OA	1937
BUENA VISTA	QUACHITA	AR	103	101059	O	1952
BURDELL BRANCH	NEVADA	AR	099	002016	O	1975
BURNS POND	UNION	AR	139	010253	OA	1985
BURNSIDE CREEK	UNION	AR	139	105990	O	1975
CAIRO	UNION	AR	139	112376	OA	1948
CAIRO EAST	UNION	AR	139	002021	OA	1980
CALHOUN	COLUMBIA	AR	027	113089	OA	1944
CALION	UNION	AR	139	113399	OA	1952
CALVARY CHURCH	UNION	AR	139	113980	ONA	1975
CAMP CREEK	UNION	AR	139	115042	OA	1959
CANFIELD	COLUMBIA	AR	027	117243	OA	1952
CANFIELD	LAFAYETTE	AR	073	117243	OA	1952
CANNON CREEK	FRANKLIN	AR	047	117615	N	1986
CANNON CREEK	MADISON	AR	087	117615	N	1986
CAREYVILLE LANDING	BRADLEY	AR	011			

Field Name	County Name	State Sub	Co Code	Field Code	Field Disc Type Year	Field Name	County Name	State Sub	Co Code	Field Code	Field Disc Type Year
DRY FORK	LAFAYETTE	AR	073	203633	O 1989	KRESS CITY	LAFAYETTE	AR	073	387594	OA 1957
DUTY	LAFAYETTE	AR	073	208593	OA 1979	KRESS CITY EAST	LAFAYETTE	AR	073	387625	O 1959
DYER	CRAWFORD	AR	033	209028	N 1963	KRESS CITY SE	LAFAYETTE	AR	073	009616	OA 1983
DYER	FRANKLIN	AR	047	209028	N 1964	KRESS CITY SOUTH	LAFAYETTE	AR	073	387656	OA 1958
EL DORADO EAST	UNION	AR	139	216718	OA 1921	KRESS CITY SW	LAFAYETTE	AR	073	010112	OA 1983
EL DORADO SOUTH	UNION	AR	139	216749	OA 1920	LAKE ERLING	LAFAYETTE	AR	073	396385	ONA 1960
ELLIOTT	OUACHITA	AR	103	220407	OA 1974	LAKE ERLING EAST	LAFAYETTE	AR	073	014651	O 1992
ELLIOTT SOUTH	OUACHITA	AR	103	004324	ON 1982	LAKE ERLING SOUTH	LAFAYETTE	AR	073	009812	OA 1985
ENYART LAKE	LAFAYETTE	AR	073	226421	OA 1971	LAKE JUNE	LAFAYETTE	AR	073	396726	OA 1966
EVANS	COLUMBIA	AR	027	230645	OA 1981	LANEY ROAD	UNION	AR	139	017392	O 2003
EWING	SEBASTIAN	AR	131	231637	N 1936	LANGLEY	OUACHITA	AR	103	401221	OA 1967
EWING (NEW)	SEBASTIAN	AR	131	231710	N 1964	LAPILE	UNION	AR	139	401934	OA 1977
EXCELSIOR	SEBASTIAN	AR	131	231792	N 1970	LAPILE EAST	UNION	AR	139	015461	O 1995
FALCON	LAFAYETTE	AR	073	234374	OA 1938	LAVACA DEEP	SEBASTIAN	AR	131	404414	N 1929
FALCON	NEVADA	AR	099	234374	OA 1938	LAVACA SHALLOW	SEBASTIAN	AR	131	404445	N 1921
FELSENTHAL	ASHLEY	AR	003	238614	O 1948	LAWSON	UNION	AR	139	405468	OA 1939
FERN SPRINGS	FRANKLIN	AR	047	014018	N 1981	LAWSON NORTH	UNION	AR	139	013002	OA 1988
FIELD BAYOU	LAFAYETTE	AR	073	240498	OA 1959	LAWSON SOUTH (NEW)	UNION	AR	139	013003	O 1986
FISH LAKE	MILLER	AR	091	241893	O 1982	LEE CREEK	CRAWFORD	AR	033	407538	N 1985
FLETCHER CREEK	LOGAN	AR	083	245133	N 1966	LENZ	MILLER	AR	091	410297	O 1930
FORKY DEER	MILLER	AR	091	004327	O 1981	LETONA	WHITE	AR	145	000868	N 1982
FORT LYNN	MILLER	AR	091	250419	OA 1947	LEWISVILLE	LAFAYETTE	AR	073	412405	OA 1939
FORT LYNN EAST	MILLER	AR	091	009093	O 1984	LEWISVILLE NORTH	LAFAYETTE	AR	073	412436	OA 1953
FOUKE	MILLER	AR	091	252217	ONA 1940	LEWISVILLE OLD TOWN	LAFAYETTE	AR	073	412467	OA 1957
FOUKE NORTH	MILLER	AR	091	252279	ONA 1951	LEWISVILLE SOUTH	LAFAYETTE	AR	073	412498	OA 1983
FOUKE WEST	MILLER	AR	091	252310	OA 1952	LEWISVILLE WEST	LAFAYETTE	AR	073	412529	OA 1946
FOUR MILE CREEK	MILLER	AR	091	252651	OA 1972	LIBERTY CHURCH	LAFAYETTE	AR	073	413153	ONA 1976
FOUR MILE CREEK SOUTH	MILLER	AR	091	011409	OA 1987	LICK CREEK	BRADLEY	AR	011	413545	OA 1957
FRIENDSHIP CHURCH	WASHINGTON	AR	143	258190	N 1986	LICK CREEK	UNION	AR	139	413545	OA 1957
FROG BAYOU	COLUMBIA	AR	027	014645	N 1992	LICK MOUNTAIN	CONWAY	AR	029	015303	N 1995
FROG LEVEL	COLUMBIA	AR	027	002089	OA 1981	LINVILLE	JOHNSON	AR	071	416335	N 1952
FURGERSON	POPE	AR	115	260712	N 1965	LISBON	UNION	AR	139	416831	OA 1925
GALILEE CHURCH	LAFAYETTE	AR	073	263580	OA 1975	LISBON EAST	UNION	AR	139	416862	OA 1953
GARLAND CITY (NEW)	MILLER	AR	091	265836	OA 1951	LISBON NORTH	UNION	AR	139	416924	OA 1953
GARLAND CITY (OLD)	MILLER	AR	091	265867	OA 1930	LISBON NW	UNION	AR	139	416955	OA 1957
GARNER CREEK	UNION	AR	139	002091	OA 1980	LISBON OLD	UNION	AR	139	416986	O 1925
GENOA	MILLER	AR	091	269363	OA 1957	LISBON WEST	UNION	AR	139	417110	O 1955
GOLD POINT CHURCH	MILLER	AR	091	011959	OA 1987	LITTLE BODCAW	LAFAYETTE	AR	073	004436	O 1981
GOOSE CREEK	WASHINGTON	AR	143	280602	N 1985	LITTLE CHURCH	MILLER	AR	091	008209	OA 1983
GRAGG	FRANKLIN	AR	047	283656	N 1955	LLOYD CREEK	CALHOUN	AR	013	421187	O 1968
GRAGG	LOGAN	AR	083	283656	N 1955	LOCKE	CRAWFORD	AR	033	421606	N 1979
GRAGG	SEBASTIAN	AR	131	283656	N 1955	LOCKE	FRANKLIN	AR	047	421606	N 1979
GRAVES CREEK	UNION	AR	139	014154	O 1991	LOCUST BAYOU	CALHOUN	AR	013	422257	O 1947
GRAYSON	COLUMBIA	AR	027	286880	OA 1992	LONE ELM	CRAWFORD	AR	033	424210	N 1950
GREEN GROVE	UNION	AR	139	004921	O 1984	LONE ELM	FRANKLIN	AR	047	424210	N 1950
GREENBRIER	FAULKNER	AR	045	288833	N 1984	LOUTRE CREEK	UNION	AR	139	429511	O 1949
GREENWOOD	SEBASTIAN	AR	131	289918	N 1969	LOW GAP	JOHNSON	AR	071	430720	N 1951
GREENWOOD JUNCTION	CRAWFORD	AR	033	290042	N 1927	LOWERY BRANCH	UNION	AR	139	017686	O 2001
GREERS CHURCH	COLUMBIA	AR	027	290257	OA 1979	LUDWIG	JOHNSON	AR	071	433240	N 1959
GREGORY	UNION	AR	139	290383	OA 1978	LUTHERVILLE	JOHNSON	AR	071	434991	N 1978
GUM CREEK	OUACHITA	AR	103	294522	OA 1941	MAGNOLIA	COLUMBIA	AR	027	440775	OA 1938
HACKETT	JOHNSON	AR	071	298360	N 1966	MAGNOLIA	MADISON	AR	087	440775	OA 1938
HACKETT	SEBASTIAN	AR	131	298360	N 1966	MANDEVILLE	MILLER	AR	091	443515	OA 1974
HAGARVILLE	JOHNSON	AR	071	298825	N 1967	MANSFIELD	LOGAN	AR	083	444464	N 1901
HAMPTON	CALHOUN	AR	013	302359	O 1943	MANSFIELD	SCOTT	AR	127	444464	N 1901
HARDT	WASHINGTON	AR	143	011745	N 1987	MANSFIELD	SEBASTIAN	AR	131	444464	N 1901
HARMONY	COLUMBIA	AR	027	306575	O 1975	MARS HILL	LAFAYETTE	AR	073	449176	OA 1947
HARMONY GROVE	MILLER	AR	091	306613	OA 1980	MARTINVILLE	FAULKNER	AR	045	450230	N 1980
HARPER CREEK	COLUMBIA	AR	027	009772	OA 1985	MARYSVILLE	UNION	AR	139	451067	O 1970
HAWKINS CREEK	COLUMBIA	AR	027	002108	O 1979	MASSARD	CRAWFORD	AR	033	451656	N 1951
HAYNESVILLE	COLUMBIA	AR	027	311380	OA 1942	MASSARD	LOGAN	AR	083	451656	N 1951
HAYNESVILLE NORTH	COLUMBIA	AR	027	311442	OA 1961	MASSARD	SEBASTIAN	AR	131	451656	N 1951
HAZEL VALLEY	WASHINGTON	AR	143	002109	N 1979	MASSARD PRAIRIE	SEBASTIAN	AR	131	451718	N 1904
HECTOR	POPE	AR	115	313636	N 1984	MAYTON	MILLER	AR	091	455934	O 1967
HENDERSON CREEK	COLUMBIA	AR	027	315823	OA 1975	MCDONALD	OUACHITA	AR	103	459197	O 1929
HERVEY	MILLER	AR	091	318999	O 1955	MCKAMIE NE	LAFAYETTE	AR	073	461057	O 1982
HIBANK	UNION	AR	139	320201	OA 1942	MCKAMIE PATTON	LAFAYETTE	AR	073	461088	OA 1940
HIBANK CREEK	UNION	AR	139	320232	OA 1959	MCKAMIE SOUTH	LAFAYETTE	AR	073	461119	ONA 1958
HIBANK SOUTH	UNION	AR	139	320263	O 1951	MCKINNEY BAYOU	MILLER	AR	091	461522	OA 1955
HICKORY CREEK	MADISON	AR	087	320542	N 2001	MCLENDON BRANCH	COLUMBIA	AR	027	014364	OA 1991
HIGH OCEAN	WASHINGTON	AR	143	012546	N 1985	MCNATT	NEVADA	AR	099	462684	O 1976
HILLSBORO	UNION	AR	139	323394	OA 1930	MCNEIL EAST	COLUMBIA	AR	027	462762	O 1946
HILLSBORO SOUTH	UNION	AR	139	323456	ONA 1954	MEDLOCK	COLUMBIA	AR	027	465436	O 1965
HOGG	UNION	AR	139	326743	OA 1979	MERIWETHER LAKE	LAFAYETTE	AR	073	468598	OA 1957
HOLLIS LAKE	CRAWFORD	AR	033	328324	N 1958	MERIWETHER LAKE SOUTH	LAFAYETTE	AR	073	002180	O 1981
HOLLIS LAKE	SEBASTIAN	AR	131	328324	N 1958	MIDWAY	LAFAYETTE	AR	073	472745	OA 1942
HOLLY SPRINGS CHURCH	MILLER	AR	091	002121	OA 1980	MIDWAY EAST	LAFAYETTE	AR	073	472776	O 1958
HOLMES CREEK	CLARK	AR	019	329161	ON 1952	MIDWAY WEST	LAFAYETTE	AR	073	473055	OA 1953
HOLMES CREEK	UNION	AR	139	329161	ON 1952	MIKES CREEK	JOHNSON	AR	071	011803	N 1985
HOOKER BRANCH	MILLER	AR	091	331110	OA 1974	MILL CREEK	UNION	AR	139	474357	OA 1962
HORSEHEAD	COLUMBIA	AR	027	333222	OA 1952	MINERAL SPRINGS	WASHINGTON	AR	143	476806	N 1986
HORSEHEAD CREEK	COLUMBIA	AR	027	009788	OA 1985	MOCCASIN BAYOU	MILLER	AR	091	480318	OA 1961
HUNT	JOHNSON	AR	071	339392	N 1968	MOHAWK	COLUMBIA	AR	027	480945	OA 1973
HUNTSVILLE	MADISON	AR	087	340353	N 1976	MOHAWK SW	COLUMBIA	AR	027	002184	OA 1981
HURRICANE CREEK	CRAWFORD	AR	033	340601	N 1981	MORELAND	POPE	AR	115	484999	N 1954
IONA	LOGAN	AR	083	004410	N 1982	MORO BAY	CALHOUN	AR	013	485650	O 1969
IRMA	NEVADA	AR	099	348347	OA 1920	MT HOLLY	UNION	AR	139	490921	OA 1929
IRON	LAFAYETTE	AR	073	348378	O 1958	MT HOLLY EAST	UNION	AR	139	002191	OA 1981
IRONS	LAFAYETTE	AR	073	348832	O 1978	MT HOLLY NORTH	UNION	AR	139	490952	OA 1953
JENNINGS	COLUMBIA	AR	027	357618	OA 1974	MT HOLLY WEST	COLUMBIA	AR	027	009109	O 1984
JERUSALEM	CONWAY	AR	029	358238	N 1956	MT NEBO	LOGAN	AR	083	491014	N 1959
JERUSALEM	POPE	AR	115	358238	N 1956	MT NEBO	YELL	AR	149	491014	N 1959
JERUSALEM EAST	CONWAY	AR	029	012881	N 1989	MT PLEASANT	LAFAYETTE	AR	073	491107	O 1969
JETHRO	CONWAY	AR	029	358641	N 1955	MT VERNON	COLUMBIA	AR	027	491324	ONA 1976
JETHRO	FRANKLIN	AR	047	358641	N 1955	MT ZION	UNION	AR	139	491665	OA 1970
JONESVILLE	MILLER	AR	091	363781	O 1957	MT ZION EAST	UNION	AR	139	491696	OA 1982
JUNCTION CITY	UNION	AR	139	366270	OA 1991	MUD LAKE	CALHOUN	AR	013	492037	O 1959
KELLY BAYOU	MILLER	AR	091	372836	OA 1943	NATIONS CREEK	COLUMBIA	AR	027	002195	O 1977
KEOUN CREEK	COLUMBIA	AR	027	006564	ONA 1982	NATURAL DAM	CRAWFORD	AR	033	002196	N 1977
KEOUN CREEK	LAFAYETTE	AR	073	006564	ONA 1982	NEW HOPE	POPE	AR	115	504184	N 1961
KERLIN	COLUMBIA	AR	027	376160	OA 1969	NEW LONDON	UNION	AR	139	504339	OA 1942
KIBLAH	LAFAYETTE	AR	073	377944	OA 1953	NEW LONDON NORTH	UNION	AR	139	504370	O 1950
KIBLAH	MILLER	AR	091	377944	OA 1953	NEWELL	UNION	AR	139	506137	O 1977
KIBLER	CRAWFORD	AR	033	378006	N 1915	NICHOLS	NEVADA	AR	099	507556	O 1966
KIBLER-WILLIAMS	CRAWFORD	AR	033	378068	N 1957	NICK SPRINGS	UNION	AR	139	507897	OA 1940
KIBLER-WILLIAMS	FRANKLIN	AR	047	378068	N 1957	NICK SPRINGS EAST	UNION	AR	139	507928	OA 1956
KIBLER-WILLIAMS	MILLER	AR	091	378068	N 1957	NICK SPRINGS WEST	UNION	AR	139	507959	OA 1950
KIBLER-WILLIAMS	OUACHITA	AR	103	378068	N 1957	NORMAN LAKE	LAFAYETTE	AR	073	511863	O 1974
KILGORE LODGE	COLUMBIA	AR	027	378502	O 1958	NORPHLET	UNION	AR	139	512277	O 1956
KNOXVILLE	JOHNSON	AR	071	384509	N 1958	OAK GROVE	POPE	AR	115	516721	N 1975
KNOXVILLE	LOGAN	AR	083	384509	N 1958	OBRIEN	UNION	AR	139	518767	O 1972
KNOXVILLE	POPE	AR	115	384509	N 1958	OGEMAW	OUACHITA	AR	103	520379	O 1967
KRAUSSE HILL	MILLER	AR	091	013886	O 19						



# CALIFORNIA

Field Name	County Name	State Sub	Co Code	Field Code	Field Disc Type Year	Field Name	County Name	State Sub	Co Code	Field Code	Field Disc Type Year
OLD UNION	UNION	AR	139	523324	O 1961	STRELINE SW	UNION	AR	139	015460	O 1995
OLIN FOREST	UNION	AR	139	523727	OA 1956	STEPHENS	COLUMBIA	AR	027	679615	OA 1922
OLIN FOREST NORTH	UNION	AR	139	523758	OA 1966	STEPHENS	NEVADA	AR	099	679615	OA 1920
OZARK	FRANKLIN	AR	047	532880	N 1929	STEPHENS	OUACHITA	AR	103	679615	OA 1920
OZONE	JOHNSON	AR	071	533283	N 1952	STEPHENS	UNION	AR	139	679615	OA 1920
PACE CITY	OUACHITA	AR	103	534594	OA 1946	STEPHENS NORTH	NEVADA	AR	099	679677	O 1945
PACE CITY	UNION	AR	139	534594	OA 1946	STEPHENS NORTH EXTENSION	OUACHITA	AR	103	679708	O 1950
PACE CITY EAST	OUACHITA	AR	103	534625	O 1952	STOW LAKE	UNION	AR	139	683180	O 1969
PACE CITY EAST	UNION	AR	139	534625	O 1952	STRONG	UNION	AR	139	685009	OA 1944
PALM	LAFAYETTE	AR	073	536888	OA 1963	STRONG NORTH	UNION	AR	139	685040	ON 1959
PALM WEST	LAFAYETTE	AR	073	009110	O 1984	SUGAR GROVE	LOGAN	AR	083	686683	N 1966
PARADISE	FRANKLIN	AR	047	539182	N 1961	SULPHUR RIVER	MILLER	AR	091	006720	OA 1993
PARIS	FRANKLIN	AR	047	539833	N 1958	SUNSET	WASHINGTON	AR	143	690093	N 1988
PARIS	JOHNSON	AR	071	539833	N 1958	SUNVIEW(NEW)	LAFAYETTE	AR	073	690372	O 1965
PARIS	LOGAN	AR	083	539833	N 1958	TATES ISLAND	POPE	AR	115	698085	N 1929
PATMOS	HEMPSTEAD	AR	057	542220	O 1966	TEXARKANA	MILLER	AR	091	703030	ONA 1942
PATMOS NORTH	HEMPSTEAD	AR	057	004480	O 1982	TEXARKANA EAST	MILLER	AR	091	002473	O 1981
PAUP SPUR	MILLER	AR	091	543790	OA 1957	THREE CREEKS	UNION	AR	139	002478	OA 1979
PEARSON	CLEBURNE	AR	023	004483	N 1981	THREE CREEKS EAST	UNION	AR	139	010219	O 1985
PETER PENDER	FRANKLIN	AR	047	551978	N 1959	TOM CREEK	UNION	AR	139	711735	O 1964
PETER PENDER	LAFAYETTE	AR	073	551978	N 1959	TROY	NEVADA	AR	099	718881	OA 1936
PETER PENDER	SEBASTIAN	AR	131	551978	N 1959	TROY EAST	OUACHITA	AR	103	718912	O 1956
PIGEON HILL	BRADLEY	AR	011	555675	O 1955	TROY NORTH	NEVADA	AR	099	719005	OA 1956
PIGEON HILL	UNION	AR	139	555675	O 1955	TUBAL	COLUMBIA	AR	027	719819	ONA 1950
PILL BRANCH	MILLER	AR	091	011546	O 1987	TUBAL	UNION	AR	139	719819	ONA 1950
PINE RIDGE	LOGAN	AR	083	557101	N 1986	TUCKS CHAPEL	BENTON	AR	007	720067	N 1967
PINE TREE	COLUMBIA	AR	027	557256	OA 1949	TURKEY CREEK	UNION	AR	139	721307	OA 1976
PISGAH	COLUMBIA	AR	027	558279	OA 1977	UNION CITY	JOHNSON	AR	071	727797	N 1958
PLAINFIELD	COLUMBIA	AR	027	559318	OA 1957	UNION CITY	LOGAN	AR	083	727797	N 1958
PLEASANT GROVE (NEW)	UNION	AR	139	560093	O 1961	URBANA	UNION	AR	139	729890	OA 1927
PLEASANT HILL	MILLER	AR	091	560217	OA 1974	URBANA WEST	UNION	AR	139	729952	O 1950
PLEASANT VALLEY	LAFAYETTE	AR	073	560651	O 1980	URSULA	FRANKLIN	AR	047	730138	N 1963
PLEASANT VALLEY SOUTH	LAFAYETTE	AR	073	560806	O 1990	URSULA	SEBASTIAN	AR	131	730138	N 1963
POISON SPRINGS	OUACHITA	AR	103	563054	O 1963	VESTA (NEW)	FRANKLIN	AR	047	730732	N 1961
POSSUMTROT	FRANKLIN	AR	047	567735	N 1966	VESTA (OLD)	FRANKLIN	AR	047	730730	N 1932
PRAIRIE VIEW	LOGAN	AR	083	571130	N 1954	VILLAGE	COLUMBIA	AR	027	738883	OA 1938
PROMISED LAND CHURCH	MILLER	AR	091	010159	O 1985	WALDO	COLUMBIA	AR	027	002304	O 1990
PRUDHOE BAY SOUTH	LAFAYETTE	AR	073	014275	O 1988	WALKER CREEK	COLUMBIA	AR	027	745807	OA 1968
QUITMAN	CLEBURNE	AR	023	580414	N 1959	WALKER CREEK	LAFAYETTE	AR	073	745807	OA 1968
RAINBOW SOUTH	UNION	AR	139	583709	O 1956	WALNUT HILL	LAFAYETTE	AR	073	746892	OA 1957
RAMSEY CREEK	UNION	AR	139	585166	O 1950	WARE CREEK	COLUMBIA	AR	027	749170	OA 1980
RAWLS CREEK	LAFAYETTE	AR	073	587970	OA 1976	WARNOCK SPRINGS	COLUMBIA	AR	027	749496	OA 1948
RED ROCK	COLUMBIA	AR	027	591855	OA 1975	WARNOCK SPRINGS EAST	COLUMBIA	AR	027	000265	N 1990
RENA	CRAWFORD	AR	033	000310	N 1997	WATALULA	FRANKLIN	AR	047	750922	N 1953
RHEA	WASHINGTON	AR	143	010162	N 1985	WAVELAND	LOGAN	AR	083	752689	N 1966
RICH HOLLOW	WASHINGTON	AR	143	013923	N 1989	WAVELAND	YELL	AR	149	752689	N 1966
RICHLAND CREEK	UNION	AR	139	599807	O 1971	WEBB CITY	FRANKLIN	AR	047	753984	N 1964
RILEY BRANCH	COLUMBIA	AR	027	601454	O 1977	WEDINGTON	WASHINGTON	AR	143	008663	N 1983
RITCHE	UNION	AR	139	603403	OA 1963	WELCOME	COLUMBIA	AR	027	756464	OA 1969
RIVER BEND	UNION	AR	139	603744	O 1959	WESGUM	OUACHITA	AR	103	759192	OA 1953
ROCK CREEK	FRANKLIN	AR	047	607659	N 1959	WESSON	COLUMBIA	AR	027	759440	OA 1945
ROCK CREEK	JOHNSON	AR	071	607659	N 1959	WESSON	OUACHITA	AR	103	759440	OA 1945
ROCKY MOUND	MILLER	AR	091	609488	O 1962	WESSON NORTH	OUACHITA	AR	103	759471	O 1952
ROCKY MOUND SOUTH	MILLER	AR	091	002229	ONA 1981	WEST FORK	WASHINGTON	AR	143	759688	N 1953
RODESSA	MILLER	AR	091	609860	ONA 1937	WHITE OAK	FRANKLIN	AR	047	764509	N 1943
RODESSA WEST	MILLER	AR	091	610077	O 1959	WHITE ROCK MOUNTAIN	FRANKLIN	AR	047	009655	N 1984
RONDO	MILLER	AR	091	000110	OA 1980	WICKHAM CREEK	UNION	AR	139	766939	OA 1974
ROSS	CRAWFORD	AR	033	614231	N 1959	WICKHAM CREEK WEST	UNION	AR	139	014072	O 1990
ROSS	JOHNSON	AR	071	614231	N 1959	WILDWOOD	UNION	AR	139	768725	O 1986
ROSS	POPE	AR	115	614231	N 1959	WILKS	UNION	AR	139	769252	OA 1944
RUDY	CRAWFORD	AR	033	618053	N 1949	WILLIAMS	CRAWFORD	AR	033	769748	N 1918
SALEM CHURCH	COLUMBIA	AR	027	625123	ONA 1944	WILLISVILLE	NEVADA	AR	099	770430	O 1951
SALEM CHURCH	UNION	AR	139	625123	ONA 1944	WILLISVILLE SW	NEVADA	AR	099	770461	O 1956
SALEM GRACE CHURCH	LAFAYETTE	AR	073	014166	OA 1990	WILLISVILLE WEST	NEVADA	AR	099	770492	O 1955
SANDY BEND	UNION	AR	139	631323	O 1945	WILMINGTON	UNION	AR	139	771763	O 1958
SANDY BEND NORTH	UNION	AR	139	631354	O 1947	WILMINGTON SOUTH	UNION	AR	139	009657	O 1984
SANDY CREEK	UNION	AR	139	631385	O 1981	WINCHESTER	UNION	AR	139	772538	OA 1956
SAULS CHAPEL	UNION	AR	139	635384	OA 1964	WINSLOW	WASHINGTON	AR	143	773840	N 1987
SCOTTVILLE	POPE	AR	115	640476	N 1960	WITCHERVILLE	SEBASTIAN	AR	131	775049	N 1970
SCRANTON	JOHNSON	AR	071	640662	N 1960	WITCHERVILLE	WASHINGTON	AR	143	775049	N 1970
SCRANTON	LOGAN	AR	083	640662	N 1960	WOODLEY	UNION	AR	139	777755	O 1922
SECTION 10	CRAWFORD	AR	033	642189	N 1920	WOODLEY WEST	UNION	AR	139	777817	O 1951
SEMINARY CHURCH	OUACHITA	AR	103	643894	O 1971	WYATT	UNION	AR	139	780942	O 1978
SHEPHERD	UNION	AR	139	650575	O 1955	WYMAN	WASHINGTON	AR	143	781128	N 1985
SHEPPARD BRANCH	UNION	AR	139	000255	O 1995	YOUNG	NEVADA	AR	099	787893	O 1958
SHIBLEY	CRAWFORD	AR	033	651753	N 1926						
SHIBLEY	LOGAN	AR	083	651753	N 1926						
SHIBLEY SE	CRAWFORD	AR	033	651790	N 1927						
SHILOH	LAFAYETTE	AR	073	652156	OA 1964						
SHONGALOO NORTH	COLUMBIA	AR	027	653520	OA 1951						
SHORT	UNION	AR	139	653737	O 1969						
SHULER	UNION	AR	139	654543	OA 1937						
SHULER EAST	UNION	AR	139	002261	OA 1941						
SILEX	JOHNSON	AR	071	655659	N 1942						
SILEX	POPE	AR	115	655659	N 1942						
SKYLIGHT MOUNTAIN	WASHINGTON	AR	143	014058	N 1990						
SLAYTONVILLE	SEBASTIAN	AR	131	660565	N 1971						
SMACKOVER	OUACHITA	AR	103	661898	OA 1922						
SMACKOVER	UNION	AR	139	661898	OA 1922						
SMITHVILLE	UNION	AR	139	662983	O 1966						
SNOW HILL	OUACHITA	AR	103	664006	OA 1936						
SPADRA	COLUMBIA	AR	027	667416	N 1954						
SPADRA	CRAWFORD	AR	033	667416	N 1954						
SPADRA	JOHNSON	AR	071	667416	N 1954						
SPADRA	LOGAN	AR	083	667416	N 1954						
SPIRIT LAKE	JOHNSON	AR	071	669741	ONA 1946						
SPIRIT LAKE	LAFAYETTE	AR	073	669741	ONA 1946						
SPIRIT LAKE	MILLER	AR	091	669741	ONA 1946						
SPIRIT LAKE NORTH	LAFAYETTE	AR	073	009124	OA 1984						
SPOTTSVILLE	COLUMBIA	AR	027	670516	OA 1949						
SPRING BRANCH	JOHNSON	AR	071	670826	OA 1981						
SPRINGHILL	COLUMBIA	AR	027	671725	OA 1952						
SPRINGHILL	LAFAYETTE	AR	073	671725	OA 1952						
ST JONAH CHURCH	LAFAYETTE	AR	073	011593	OA 1986						
ST MARY	LAFAYETTE	AR	073	674283	OA 1978						
ST MARY WEST	LAFAYETTE	AR	073	009125	OA 1984						
ST MATTHEWS	COLUMBIA	AR	027	002966	O 1978						
ST VINCENT	CONWAY	AR	029	674934	N 1976						
STAMPS	LAFAYETTE	AR	073	675926	ONA 1952						
STAMPS EAST	LAFAYETTE	AR	073	675957	O 1954						
STAMPS NW	LAFAYETTE	AR	073	676050	O 1952						
STAMPS WEST	LAFAYETTE	AR	073	676112	O 1956						
STRELINE	UNION	AR	139	677662	OA 1990						

## CALIFORNIA

AFTON	GLENN	CA	100	004845	N 1944
AFTON SOUTH	GLENN	CA	100	004860	N 1975
ALEGRIA	SANTA BARBARA	CA	050	009185	OA 1962
ALEGRIA OFFSHORE	OFFSHORE-STATE	CA	050	009216	OA 1962
ALISO CANYON	LOS ANGELES	CA	037	010456	OA 1938
ALONDRA	LOS ANGELES	CA	037	012843	OA 1946
ANAHEIM	ORANGE	CA	059	016687	OA 1951
ANGEL SLOUGH	GLENN	CA	100	018392	N 1960
ANT HILL	KERN	CA	100	019973	ONA 1944
ANTELOPE HILLS	KERN	CA	100	020159	ONA 1942
ANTELOPE HILLS NORTH	KERN	CA	100	020190	OA 1950
ANTELOPE PLAINS	KERN	CA	100	020314	N 1949
ARBuckle	COLUSA	CA	010	023089	N 1957
ARROYO GRANDE	SAN LUIS OBISPO	CA	050	026685	OA 1906
ARTOIS	GLENN	CA	100	026964	N 1959
ASH SLOUGH	FRESNO	CA	100	015361	N 1992
ASH S					

Field Name	County Name	State Sub	Co Code	Field Code	Field Disc Type Year	Field Name	County Name	State Sub	Co Code	Field Code	Field Disc Type Year
BLACK BUTTE DAM	TEHAMA	CA10	103	004815	N 1979	ELIZABETH CANYON	LOS ANGELES	CA50	037	218919	OA 1952
BLACKWELLS CORNER	KERN	CA10	029	069856	OA 1941	ELK HILLS	KERN	CA10	029	219322	ONA 1919
BOUNDE CREEK	COLUSA	CA10	011	083295	N 1956	ELKHORN SLOUGH	SOLANO	CA10	095	015983	N 1993
BOUNDE CREEK	GLENN	CA10	021	083295	N 1956	ELWOOD	OFFSHORE-STATE	CA05	990	223135	OA 1935
BOUQUET CANYON	LOS ANGELES	CA50	037	083388	O 1958	ELWOOD	SANTA BARBARA	CA50	083	223135	OA 1928
BOWERBANK	KERN	CA10	029	084101	N 1942	ELWOOD SOUTH OFFSHORE	OFFSHORE-STATE	CA05	990	223166	OA 1966
BOYLE HEIGHTS	LOS ANGELES	CA90	037	085930	OA 1955	ENGLISH CANYON	KERN	CA10	029	225460	OA 1963
BREA-OLINDA	LOS ANGELES	CA90	037	089945	OA 1897	ESPERANZA	ORANGE	CA90	059	228258	OA 1956
BREA-OLINDA	ORANGE	CA90	059	089945	OA 1897	EUREKA CANYON	VENTURA	CA50	111	230025	OA 1882
BRENTWOOD	CONTRA COSTA	CA10	013	091123	ONA 1962	EVERGLADE	SUTTER	CA10	101	015612	N 1994
BRENTWOOD EAST	CONTRA COSTA	CA10	013	004816	N 1978	FAIRFIELD KNOLLS	YOLO	CA10	113	233754	N 1937
BUCKEYE	COLUSA	CA10	011	100005	N 1960	FILLMORE	VENTURA	CA50	111	240994	OA 1954
BUENA PARK EAST	ORANGE	CA90	059	004817	OA 1942	FIVE POINTS	FRESNO	CA10	019	243164	OA 1966
BUENA PARK WEST	ORANGE	CA90	059	004818	OA 1944	FLORIN	SACRAMENTO	CA10	067	246171	N 1977
BUENA VISTA	KERN	CA10	029	101059	ONA 1909	FOUR DEER	SANTA BARBARA	CA50	083	252465	OA 1947
BULLOCK BEND	YOLO	CA10	113	016256	N 1997	FREEMONT	SACRAMENTO	CA10	067	257162	N 1952
BUNKER	SOLANO	CA10	095	103322	ONA 1960	FREMONT LANDING	SUTTER	CA10	101	257007	N 1976
BURREL	FRESNO	CA10	019	106267	OA 1943	FREMONT LANDING	YOLO	CA10	113	257007	N 1976
BURREL SE	FRESNO	CA10	019	106298	OA 1955	FRENCH CAMP	SAN JOAQUIN	CA10	077	257689	N 1967
BUTTE SINK	COLUSA	CA10	011	107662	N 1962	FRUITVALE	KERN	CA10	029	259146	OA 1928
BUTTE SINK	SUTTER	CA10	101	107662	N 1962	GAFFEY	LOS ANGELES	CA90	037	262674	OA 1955
BUTTE SLOUGH	COLUSA	CA10	011	107693	N 1955	GALT	SAN JOAQUIN	CA10	077	263759	N 1943
BUTTE SLOUGH	SUTTER	CA10	101	107693	N 1955	GARRISON CITY GAS	KERN	CA10	029	266549	N 1959
BUTTONWILLOW	KERN	CA10	029	108096	N 1927	GAVIOTA	SANTA BARBARA	CA50	083	267944	N 1960
CACHE CREEK	YOLO	CA10	113	111291	N 1977	GAVIOTA OFFSHORE	OFFSHORE-STATE	CA05	990	267975	N 1960
CACHE SLOUGH	SOLANO	CA10	095	111477	N 1945	GILL RANCH	FRESNO	CA10	019	272572	ONA 1943
CAL CANAL	KERN	CA10	029	004830	ONA 1977	GILL RANCH	MADERA	CA10	039	272572	N 1943
CALDERS CORNER	KERN	CA10	029	004831	OA 1949	GLEN ANNIE	SANTA BARBARA	CA50	083	275564	N 1958
CALIENTE OFFSHORE	OFFSHORE-STATE	CA05	990	113306	N 1962	GOLETA	SANTA BARBARA	CA50	083	279238	OA 1927
CAMDEN	FRESNO	CA10	019	114546	OA 1951	GONYER ANTICLINE	KERN	CA10	029	279579	OA 1956
CANADA LARGA	VENTURA	CA50	111	116251	OA 1955	GOOSLOO	KERN	CA10	029	280881	OA 1952
CANAL	KERN	CA10	029	116530	ONA 1937	GRAND ISLAND	SACRAMENTO	CA10	067	284448	N 1960
CANFIELD RANCH	KERN	CA10	029	117274	OA 1938	GRAPEVINE TEJON	KERN	CA10	029	285806	OA 1970
CANOGA PARK	LOS ANGELES	CA90	037	117739	OA 1952	GRAYS BEND	SUTTER	CA10	101	004920	N 1980
CANTON CREEK	LOS ANGELES	CA50	037	117863	O 1957	GRAYS BEND	YOLO	CA10	113	004920	N 1980
CANTUA CREEK	FRESNO	CA10	019	004836	OA 1940	GREELEY	KERN	CA10	029	287810	OA 1936
CANTUA NUEVA	FRESNO	CA10	019	004837	O 1980	GREENS LAKE	YOLO	CA10	113	289329	N 1969
CAPITAN	SANTA BARBARA	CA50	083	118700	OA 1929	GREENWOOD	GLENN	CA10	021	289918	N 1977
CAPITAN OFFSHORE	OFFSHORE-STATE	CA05	990	004838	OA 1929	GREENWOOD SOUTH	GLENN	CA10	021	290166	N 1977
CAPITOLA PARK	KERN	CA10	029	118824	OA 1960	GRIMES	COLUSA	CA10	011	291592	N 1960
CAREAGA CANYON	SANTA BARBARA	CA50	083	119785	OA 1952	GRIMES	SUTTER	CA10	101	291592	N 1960
CARNEROS CREEK	KERN	CA10	029	120916	OA 1976	GRIMES WEST	COLUSA	CA10	011	291623	N 1960
CARPINTERIA OFFSHORE	OFFSHORE-STATE	CA05	990	121397	OA 1966	GUADALUPE	SAN LUIS OBISPO	CA50	079	293530	OA 1948
CASCADE	LOS ANGELES	CA50	037	123629	OA 1954	GUADALUPE	SANTA BARBARA	CA50	083	293530	OA 1948
CASMALIA	SANTA BARBARA	CA50	083	124125	OA 1904	GUIJARRAL HILLS	FRESNO	CA10	019	294119	OA 1948
CASTAIC HILLS	LOS ANGELES	CA50	037	124435	OA 1951	HALF MOON BAY	SAN MATEO	CA10	081	299631	OA 1886
CASTAIC JUNCTION	LOS ANGELES	CA50	037	124466	OA 1950	HANFORD	KINGS	CA10	031	302948	OA 1950
CAT CANYON	SANTA BARBARA	CA50	083	125272	OA 1909	HARLAN RANCH	YOLO	CA10	113	004936	N 1980
CATLETT	SUTTER	CA10	101	126280	N 1977	HARRIS CANYON NW	SANTA BARBARA	CA50	083	009611	O 1983
CHAFFEE CANYON	VENTURA	CA50	111	130954	ON 1957	HARTE	SAN JOAQUIN	CA10	077	308512	N 1975
CHARLIE CANYON	LOS ANGELES	CA50	037	004846	OA 1958	HARVESTER	KINGS	CA10	031	308962	N 1950
CHENEY RANCH	FRESNO	CA10	019	135460	ON 1940	HASLEY CANYON	LOS ANGELES	CA50	037	309427	OA 1945
CHEVIOT HILLS	LOS ANGELES	CA90	037	137092	OA 1958	HELM	FRESNO	CA10	019	315248	ONA 1941
CHICO	BUTTE	CA10	007	138177	N 1944	HOLLISTER	SAN BENITO	CA10	069	328355	ONA 1950
CHICO-MARTINEZ	KERN	CA10	029	138239	O 1927	HOLSER	VENTURA	CA50	111	329285	OA 1942
CHINO-SOQUEL	SAN BERNARDINO	CA90	071	139727	OA 1950	HONKER	SOLANO	CA10	095	003624	N 1944
CHOWCHILLA	MADERA	CA10	039	141091	N 1934	HONOR RANCHO	LOS ANGELES	CA50	037	330773	OA 1950
CHOWCHILLA	MERCED	CA10	047	141091	N 1934	HOPPER CANYON	VENTURA	CA50	111	332013	OA 1887
CIENAGA CANYON	KERN	CA10	029	142600	OA 1926	HORSE MEADOWS	LOS ANGELES	CA90	037	333129	OA 1952
CLARKSBURG	YOLO	CA10	113	145850	N 1963	HOSPITAL NOSE	ALAMEDA	CA10	001	333935	N 1952
COAL OIL POINT OFFSHORE	OFFSHORE-STATE	CA05	990	150082	OA 1948	HOWARD TOWNSITE	LOS ANGELES	CA90	037	335283	ONA 1947
COALINGA	FRESNO	CA10	019	150144	OA 1887	HOWELLS POINT	YOLO	CA10	113	004944	N 1980
COALINGA EAST EXTENSION	FRESNO	CA10	019	150175	OA 1938	HUASNA	SAN LUIS OBISPO	CA50	079	336168	O 1928
COLES LEVEE NORTH	KERN	CA10	029	152965	ONA 1938	HUNTINGTON BEACH	OFFSHORE-STATE	CA05	990	340136	OA 1964
COLES LEVEE SOUTH	KERN	CA10	029	153027	ONA 1938	HUNTINGTON BEACH	ORANGE	CA90	059	340136	OA 1920
COLLEGE CITY	COLUSA	CA10	011	153399	N 1961	HYPERION	LOS ANGELES	CA90	037	341865	OA 1944
COLLEGEVILLE EAST	SAN JOAQUIN	CA10	077	004852	N 1978	INGLEWOOD	LOS ANGELES	CA90	037	346347	OA 1924
COMANCHE POINT	KERN	CA10	029	155817	O 1947	JACALITOS	FRESNO	CA10	019	352231	OA 1913
COMPTON LANDING	COLUSA	CA10	011	156499	N 1955	JASMIN	KERN	CA10	029	355331	OA 1946
COMPTON LANDING SOUTH	COLUSA	CA10	011	156506	N 1976	JASMIN WEST	KERN	CA10	029	355362	O 1959
CONCEPTION OFFSHORE	OFFSHORE-STATE	CA05	990	156654	OA 1961	JERRY SLOUGH	KERN	CA10	029	358207	OA 1956
CONCORD	CONTRA COSTA	CA10	013	156902	N 1962	JESUS MARIA	SANTA BARBARA	CA50	083	358517	OA 1952
CONEJO	VENTURA	CA50	111	157522	OA 1892	KARNAK	SUTTER	CA10	101	369395	N 1976
CONWAY RANCH	YOLO	CA10	113	158752	N 1972	KERN BLUFF	KERN	CA10	029	376339	OA 1944
CORNING	TEHAMA	CA10	103	162141	N 1944	KERN FRONT	KERN	CA10	029	376370	OA 1925
CORNING SOUTH	TEHAMA	CA10	103	162172	N 1957	KERN RIVER	KERN	CA10	029	376401	ONA 1899
COTATI	SONOMA	CA10	097	009578	N 1983	KERNSUMNER	KERN	CA10	029	376494	OA 1961
COYOTE EAST	ORANGE	CA90	059	167473	OA 1917	KETTLEMAN CITY	KINGS	CA10	031	376769	OA 1971
COYOTE WEST	LOS ANGELES	CA90	037	167535	OA 1909	KETTLEMAN DOME MIDDLE	KINGS	CA10	031	376773	OA 1931
COYOTE WEST	ORANGE	CA90	059	167535	OA 1909	KETTLEMAN DOME NORTH	FRESNO	CA10	019	376804	OA 1928
CRISTIANITOS CREEK	ORANGE	CA90	059	170837	OA 1959	KETTLEMAN DOME NORTH	KINGS	CA10	031	376804	OA 1928
CROSSROADS	YOLO	CA10	113	172170	N 1976	KING CITY	MONTEREY	CA50	053	379370	OA 1959
CUARTA OFFSHORE	OFFSHORE-STATE	CA05	990	173860	ONA 1959	KING ISLAND	SAN JOAQUIN	CA10	077	011460	N 1985
CUYAMA CENTRAL	SANTA BARBARA	CA50	083	175968	OA 1951	KIRBY HILL	SOLANO	CA10	095	381385	N 1945
CUYAMA SOUTH	SANTA BARBARA	CA50	083	175999	ONA 1949	KIRBY HILL NORTH	SOLANO	CA10	095	381416	N 1953
CYMRIC	KERN	CA10	029	176271	ONA 1916	KIRK	COLUSA	CA10	011	381509	N 1960
DAVIS SE	SOLANO	CA10	095	182511	N 1965	KIRK	SUTTER	CA10	101	381509	N 1960
DAVIS SE	YOLO	CA10	113	182511	N 1965	KIRKWOOD	TEHAMA	CA10	103	381757	N 1958
DEER CREEK	TULARE	CA10	107	185542	O 1953	KNIGHTS LANDING	SUTTER	CA10	101	013143	N 1988
DEER CREEK NORTH	TULARE	CA10	107	185573	O 1961	KNIGHTS LANDING	YOLO	CA10	113	013143	N 1988
DEL VALLE	LOS ANGELES	CA50	037	186844	ONA 1940	KNIGHTSEN	CONTRA COSTA	CA10	013	004945	N 1980
DEL VALLE	VENTURA	CA50	111	186844	ONA 1940	KRAEMER	ORANGE	CA90	059	386757	OA 1918
DENVERTON	SOLANO	CA10	095	188890	N 1948	KRAEMER NE	ORANGE	CA90	059	004947	OA 1953
DENVERTON CREEK	SOLANO	CA10	095	188921	N 1966	KRAEMER WEST	ORANGE	CA90	059	004946	OA 1956
DEVILS DEN	KERN	CA10	029	189820	OA 1910	KREYENHAGEN	FRESNO	CA10	019	387718	O 1949
DIXON	SOLANO	CA10	095	193998	N 1963	LA GOLETA	SANTA BARBARA	CA50	083</		

# CALIFORNIA

Field Name	County Name	State Sub	Co Code	Field Code	Field Disc Type Year	Field Name	County Name	State Sub	Co Code	Field Code	Field Disc Type Year
LINDSEY SLOUGH	SOLANO	CA10	095	415777	N 1962	PRINCETON	GLENN	CA10	021	572742	N 1953
LITTLE BUTTE CREEK	GLENN	CA10	021	011487	N 1982	PUTAH SINK	YOLO	CA10	113	575618	N 1973
LIVERMORE	ALAMEDA	CA10	001	420427	O 1967	PYRAMID HILLS	KINGS	CA10	031	576463	OA 1940
LLANO SECO	BUTTE	CA10	007	421063	N 1954	QUINADO CANYON	MONTEREY	CA50	053	579763	OA 1963
LLANO SECO	GLENN	CA10	021	421063	N 1954	RAILROAD GAP	KERN	CA10	029	583399	OA 1964
LODI	SAN JOAQUIN	CA10	077	422629	N 1943	RAISIN CITY	FRESNO	CA10	019	584081	OA 1941
LODI AIRPORT	SAN JOAQUIN	CA10	077	422632	N 1976	RAMONA	LOS ANGELES	CA50	037	584980	OA 1943
LODI SE	SAN JOAQUIN	CA10	077	010520	N 1982	RAMONA	VENTURA	CA50	111	584980	OA 1943
LOMPOC	SANTA BARBARA	CA50	083	423838	OA 1903	RAMONA NORTH	LOS ANGELES	CA50	037	004960	OA 1946
LONE STAR	COLUSA	CA10	011	424799	N 1986	RANCHO CAPAY	GLENN	CA10	021	585724	N 1959
LONE TREE CREEK	SAN JOAQUIN	CA10	077	004951	N 1977	RED BANK CREEK	TEHAMA	CA10	103	589871	N 1964
LONG BEACH	LOS ANGELES	CA90	037	425295	ONA 1921	REFUGIO COVE	SANTA BARBARA	CA50	083	593994	ONA 1946
LONG BEACH AIRPORT	LOS ANGELES	CA90	037	425301	ONA 1970	RICE CREEK	TEHAMA	CA10	103	598567	N 1963
LONG CANYON	VENTURA	CA50	111	425388	OA 1956	RICE CREEK EAST	TEHAMA	CA10	103	004972	N 1978
LOPEZ CANYON	SAN LUIS OBISPO	CA50	079	427062	O 1963	RICHFIELD	ORANGE	CA90	059	599559	OA 1919
LOS ALAMOS	SANTA BARBARA	CA50	083	427611	OA 1972	RINCON	OFFSHORE-STATE	CA05	990	601698	OA 1927
LOS ANGELES CITY	LOS ANGELES	CA90	037	427651	OA 1892	RINCON	VENTURA	CA50	111	601698	OA 1927
LOS ANGELES DOWNTOWN	LOS ANGELES	CA90	037	427682	ONA 1964	RINCON CREEK	VENTURA	CA50	111	008611	OA 1982
LOS ANGELES EAST	LOS ANGELES	CA90	037	427713	OA 1946	RIO BRAVO	KERN	CA10	029	602504	ONA 1937
LOS LOBOS	KERN	CA10	029	427837	ONA 1952	RIO JESUS	YOLO	CA10	113	602578	N 1972
LOS MEDANOS	CONTRA COSTA	CA10	013	427868	N 1958	RIO VIEJO	KERN	CA10	029	602624	OA 1975
LOS PADRES	KERN	CA10	029	004952	OA 1980	RIO VISTA	CONTRA COSTA	CA10	013	602628	N 1936
LOST HILLS	KERN	CA10	029	428333	OA 1910	RIO VISTA	SACRAMENTO	CA10	067	602628	N 1936
LOST HILLS NW	KERN	CA10	029	004953	OA 1953	RIO VISTA	SOLANO	CA10	095	602628	N 1936
LYNCH CANYON	MONTEREY	CA50	053	435806	OA 1962	RIVER BREAK	CONTRA COSTA	CA10	013	603775	N 1964
LYON CANYON	LOS ANGELES	CA50	037	436302	OA 1969	RIVER ISLAND	SACRAMENTO	CA10	067	603806	N 1950
MADISON	YOLO	CA10	113	439969	N 1937	RIVER ISLAND	SAN JOAQUIN	CA10	077	603806	N 1950
MAHALA	RIVERSIDE	CA90	065	441271	OA 1920	RIVERDALE	FRESNO	CA10	019	603868	OA 1941
MAHALA	SAN BERNARDINO	CA90	071	441271	OA 1920	ROBBINS	SUTTER	CA10	101	605551	N 1979
MAINE PRAIRIE	SOLANO	CA10	095	441581	N 1945	ROBERTS ISLAND	SAN JOAQUIN	CA10	077	605923	N 1942
MALTON-BLACK BUTTE	GLENN	CA10	021	442705	N 1964	ROSE	KERN	CA10	029	613146	O 2000
MALTON-BLACK BUTTE	TEHAMA	CA10	103	442705	N 1964	ROSECRANS	LOS ANGELES	CA90	037	613456	ONA 1924
MCCLUNG	KERN	CA10	029	457678	OA 1943	ROSECRANS EAST	LOS ANGELES	CA90	037	004973	OA 1959
MCCOOL RANCH	MONTEREY	CA50	053	458236	O 1964	ROSECRANS SOUTH	LOS ANGELES	CA90	037	613487	OA 1940
MCDONALD ANTICLINE	KERN	CA10	029	459228	OA 1945	ROSEDALE	KERN	CA10	029	613518	OA 1951
MCDONALD ISLAND	SAN JOAQUIN	CA10	077	459290	N 1936	ROSEDALE RANCH	KERN	CA10	029	613611	OA 1945
MCKITTRICK	KERN	CA10	029	461646	ONA 1887	ROUND MOUNTAIN	KERN	CA10	029	615688	OA 1927
MCMULLIN RANCH	SAN JOAQUIN	CA10	077	017461	N 1960	ROWLAND	LOS ANGELES	CA90	037	616773	OA 1931
MERRILL AVENUE	FRESNO	CA10	019	013712	N 1989	RUSSELL RANCH	SAN LUIS OBISPO	CA50	079	620099	OA 1948
MERRILL AVENUE SE	FRESNO	CA10	019	017157	N 1992	RUSSELL RANCH	SANTA BARBARA	CA50	083	620099	OA 1948
MERRITT	YOLO	CA10	113	469057	N 1974	RYER ISLAND	OFFSHORE-STATE	CA05	990	621518	N 1967
MERRITT ISLAND	SACRAMENTO	CA10	067	469063	N 1966	RYER ISLAND	SOLANO	CA10	095	621518	N 1967
MERRITT ISLAND	YOLO	CA10	113	469063	N 1966	SACRAMENTO AIRPORT	SACRAMENTO	CA10	067	623465	N 1973
MESA	SANTA BARBARA	CA50	083	469559	OA 1929	SACRAMENTO AIRPORT	SUTTER	CA10	101	623465	N 1973
MIDWAY-SUNSET	KERN	CA10	029	473024	OA 1901	SACRAMENTO AIRPORT	YOLO	CA10	113	623465	N 1973
MIDWAY-SUNSET	SAN LUIS OBISPO	CA50	079	473024	OA 1901	SACRAMENTO BYPASS	YOLO	CA10	113	623480	N 1961
MILLAR	SOLANO	CA10	095	474450	N 1944	SALT LAKE	LOS ANGELES	CA90	037	626735	OA 1902
MILLAR	YOLO	CA10	113	474450	N 1946	SALT LAKE SOUTH	LOS ANGELES	CA90	037	626766	OA 1970
MINT ROAD	MERCED	CA10	047	015404	N 1995	SAN ARDO	MONTEREY	CA50	053	628037	OA 1947
MISSION	LOS ANGELES	CA50	037	478449	OA 1953	SAN CLEMENTE	ORANGE	CA90	059	628223	OA 1954
MOFFAT RANCH	MADERA	CA10	039	480690	N 1943	SAN EMIDIO NOSE	KERN	CA10	029	628440	OA 1958
MOLINO OFFSHORE	OFFSHORE-STATE	CA05	990	481155	N 1962	SAN EMIGDIO	KERN	CA10	029	628471	O 1948
MONROE SWELL	MONTEREY	CA50	053	482085	OA 1949	SAN EMIGDIO CREEK	KERN	CA10	029	628502	OA 1967
MONTALVO WEST	OFFSHORE-STATE	CA05	990	482426	ONA 1947	SAN JOAQUIN	FRESNO	CA10	019	628657	OA 1947
MONTALVO WEST	VENTURA	CA50	111	482426	ONA 1947	SAN JOAQUIN NW	FRESNO	CA10	019	628688	N 1965
MONTEBELLO	LOS ANGELES	CA90	037	482643	OA 1917	SAN MIGUELITO	VENTURA	CA50	111	628998	OA 1931
MONUMENT JUNCTION	KERN	CA10	029	014528	O 1989	SAN VICENTE	LOS ANGELES	CA90	037	629319	OA 1968
MOODY GULCH	SANTA CLARA	CA50	085	004954	OA 1878	SAND MOUND SLOUGH	CONTRA COSTA	CA10	013	004974	N 1981
MOON BEND	COLUSA	CA10	011	483387	N 1954	SANSINENA	LOS ANGELES	CA90	037	632284	OA 1898
MOON BEND	SUTTER	CA10	101	483387	N 1954	SANTA CLARA AVENUE	VENTURA	CA50	111	632611	OA 1972
MOORPARK	VENTURA	CA50	111	484162	O 1955	SANTA FE SPRINGS	LOS ANGELES	CA90	037	632873	ONA 1919
MOORPARK WEST	VENTURA	CA50	111	484175	OA 1976	SANTA MARIA VALLEY	SANTA BARBARA	CA50	083	632935	OA 1934
MORALES CANYON	SAN LUIS OBISPO	CA50	079	484410	OA 1950	SANTA PAULA	VENTURA	CA50	111	004975	OA 1861
MOUNT POSO	KERN	CA10	029	489184	OA 1923	SANTA SUSANA	VENTURA	CA50	111	633121	OA 1963
MOUNTAIN VIEW	KERN	CA10	029	489432	OA 1933	SARGENT	SANTA CLARA	CA50	085	634268	OA 1886
MULLIGAN HILL	CONTRA COSTA	CA10	013	493618	N 1961	SATICOY	VENTURA	CA50	111	634888	OA 1955
NAPLES OFFSHORE	OFFSHORE-STATE	CA05	990	498704	N 1960	SAUGUS	LOS ANGELES	CA50	037	635322	OA 1957
NEWGATE	LOS ANGELES	CA90	037	506156	OA 1970	SAWTELLE	LOS ANGELES	CA90	037	636066	OA 1965
NEWHALL	LOS ANGELES	CA50	037	004955	OA 1876	SAXON	YOLO	CA10	113	636314	N 1968
NEWHALL-POTRERO	LOS ANGELES	CA50	037	506168	OA 1937	SCHOHR RANCH	BUTTE	CA10	007	638833	N 1957
NEWPORT	ORANGE	CA90	059	506540	OA 1925	SEAL BEACH	LOS ANGELES	CA90	037	641383	ONA 1924
NEWPORT WEST	ORANGE	CA90	059	506695	ONA 1923	SEAL BEACH	ORANGE	CA90	059	641383	ONA 1924
NEWPORT WEST OFFSHORE	OFFSHORE-STATE	CA05	990	506726	OA 1953	SEMITROPIC	KERN	CA10	029	644235	ONA 1935
NICOLAUS	SUTTER	CA10	101	508114	N 1961	SEMITROPIC NW	KERN	CA10	029	644266	N 1961
OAK CANYON	LOS ANGELES	CA50	037	516659	OA 1941	SEPE	VENTURA	CA50	111	004976	OA 1869
OAK PARK	VENTURA	CA50	111	516699	OA 1969	SEVENTH STANDARD	KERN	CA10	029	645630	OA 1966
OAKLEY	CONTRA COSTA	CA10	013	517682	N 1962	SHAFTER	KERN	CA10	029	646979	OA 1941
OAKLEY SOUTH	CONTRA COSTA	CA10	013	517756	N 1972	SHAFTER NORTH	KERN	CA10	029	011583	OA 1983
OAKRIDGE	VENTURA	CA50	111	517930	OA 1952	SHAFTER SE	KERN	CA10	029	004978	N 1954
OAKVIEW	VENTURA	CA50	111	517155	O 1955	SHALE FLATS	KERN	CA10	029	647227	N 1960
OAT MOUNTAIN	LOS ANGELES	CA50	037	518395	OA 1946	SHALE POINT	KERN	CA10	029	647258	N 1956
OIL CREEK	SAN MATEO	CA10	081	520875	OA 1955	SHERMAN	LOS ANGELES	CA90	037	651257	OA 1965
OJAI	VENTURA	CA50	111	521154	OA 1885	SHERMAN ISLAND	CONTRA COSTA	CA10	013	651350	N 1970
OLIVE	ORANGE	CA90	059	523789	OA 1953	SHERMAN ISLAND	SACRAMENTO	CA10	067	651350	N 1965
ORCUTT	SANTA BARBARA	CA50	083	527517	OA 1901	SHERMAN ISLAND	SOLANO	CA10	095	651350	N 1970
ORD BEND	GLENN	CA10	021	527579	N 1943	SHIELLS CANYON	VENTURA	CA50	111	652032	OA 1911
ORLAND	GLENN	CA10	021	528168	N 1975	SIMI	VENTURA	CA50	111	656837	ONA 1912
OXNARD	VENTURA	CA50	111	532725	OA 1937	SISQUOC RANCH	SANTA BARBARA	CA50	083	004979	O 1980
PACOIMA	LOS ANGELES	CA50	037	523779	ONA 1974	SNODGRASS SLOUGH	SACRAMENTO	CA10	067	015043	N 1990
PALOMA	KERN	CA10	029	537446	ONA 1934	SOMIS	VENTURA	CA50	111	665463	OA 1955
PARIS VALLEY	MONTEREY	CA50	053	541073	O 1948	SOUTH MOUNTAIN	VENTURA	CA50	111	666734	OA 1916
PEACE VALLEY	SUTTER	CA10	101	545615	N 1977	STEGEMAN	COLUSA	CA10	011	679103	N 1976
PERKINS LAKE	BUTTE	CA10	007	550397	N 1955	STOCKDALE	KERN	CA10	029	681258	OA 1962
PETALUMA	SONOMA	CA10	097	551916	ONA 1948	STOCKTON	SAN JOAQUIN	CA10	077	681568	N 1983
PETROLIA	HUMBOLDT	CA10	023	552607	OA 1953	STONE LAKE	SACRAMENTO	CA10	067	681992	N 1974
PIERCE ROAD	SUTTER	CA10	101	013538	N 1987	STRAND	KERN	CA10	029	683614	ONA 1939
PINOLE POINT	CONTRA COSTA	CA10	013	557783	OA 1969	SUGARFIELD	YOLO	CA10	113	686915	N 1976
PIONEER	KERN	CA10	029	557938	OA 1959	SUISUN BAY	SOLANO	CA10	095	687148	N 1944
PIRU	VENTURA	CA50	111	558248	OA 1897	SUMMERLAND	SANTA BARBARA	CA50	083	688109	ONA 1894
PIRU CREEK	VENTURA	CA50	111	004956	OA 1956	SUMMERLAND OFFSHORE	OFFSHORE-STATE	CA05	990	688171	OA 1958
PLACERITA	LOS ANGELES	CA50	037	559225	OA 1920	SUNSET BEACH	ORANGE	CA90	059	690124	OA 1954
PLAYA DEL REY	LOS ANGELES	CA90	037	559845	ONA 1929	SUTTER BUTTES	SUTTER	CA10	101	691240	N 1933
PLEASANT CREEK	YOLO	CA10	113	559938	N 1948	SUTTER CITY	SUTTER	CA10	101	004980	N 1952
PLEASANT VALLEY	FRESNO	CA10	019	560651	OA 1943	SUTTER CITY MAIN AREA	SUTTER	CA10	101	691271	N 1952
PLEITO	KERN	CA10	029	561147	OA 1951	SUTTER CITY SOUTH	SUTTER	CA10	101	691302	N 1961
POINT CONCEPTION	OFFSHORE-STATE	CA05	990	562744	OA 1965	SYCAMORE	COLUSA	CA10	011	693302	N 1956
POINT CONCEPTION	SANTA BARBARA	CA50	083	562744	OA 1965	SYCAMORE	SUTTER	CA10	101	693302	N 1956
POPPY RIDGE	SACRAMENTO	CA10	067	565906	N 1962	SYCAMORE					



Field Name	County Name	State Sub	Co Code	Field Code	Field Type	Disc Year	Field Name	County Name	State Sub	Co Code	Field Code	Field Type	Disc Year
TAPO RIDGE	VENTURA	CA50	111	697569	OA	1974	ANTELOPE	WELD	CO	123	020097	O	1957
TAYLOR CANYON	SAN LUIS OBISPO	CA50	079	698581	OA	1950	ANTELOPE FLATS	ADAMS	CO	001	013810	O	1990
TEJON	KERN	CA10	029	006467	OA	1935	ANTLER	ARAPAHOE	CO	005	021151	ON	1973
TEJON FLATS	KERN	CA10	029	700302	OA	1953	ANTON	WASHINGTON	CO	121	021244	O	1958
TEJON HILLS	KERN	CA10	029	700364	OA	1948	ANVIL	WELD	CO	123	021631	ON	1982
TEJON NORTH	KERN	CA10	029	700395	OA	1956	APACHE CANYON	LAS ANIMAS	CO	071	013811	N	1989
TEMBLOR EAST	KERN	CA10	029	004982	OA	1953	APEX	WASHINGTON	CO	121	022151	O	1968
TEMBLOR HILLS	KERN	CA10	029	700689	OA	1976	APOLLO	ADAMS	CO	001	022244	OA	1964
TEMBLOR RANCH	KERN	CA10	029	700705	O	1900	APOLLO	WASHINGTON	CO	121	022244	OA	1964
TEMESCAL	VENTURA	CA50	111	700767	OA	1924	APPALOOSA	WASHINGTON	CO	121	005404	O	1980
TEN SECTION	KERN	CA10	029	701139	ONA	1936	ARAPAHOE	CHEYENNE	CO	017	002569	ONA	1977
TERRA BELLA	TULARE	CA10	107	701883	O	1930	ARAPAHOE EAST	CHEYENNE	CO	017	012453	O	1987
THORNTON	SACRAMENTO	CA10	067	705805	N	1943	ARBOR	MORGAN	CO	087	023058	OA	1985
THORNTON	SAN JOAQUIN	CA10	077	705805	N	1943	ARCHER	CHEYENNE	CO	017	023399	O	1981
THORNTON W-WALNUT GROVE	SACRAMENTO	CA10	067	705867	N	1956	ARFORD	LOGAN	CO	075	024050	OA	1951
THORNTON W-WALNUT GROVE	SAN JOAQUIN	CA10	077	705867	N	1956	ARISTOCRAT	WELD	CO	123	024280	ONA	1978
TIMBER CANYON	VENTURA	CA50	111	708471	OA	1901	ARISTOCRAT NE	WELD	CO	123	013812	N	1990
TISDALE	SUTTER	CA10	101	709618	N	1961	ARMADILLO	KIOWA	CO	061	014185	O	1991
TODHUNTERS LAKE	SOLANO	CA10	095	710836	N	1967	ARMEL	YUMA	CO	125	024875	N	1977
TODHUNTERS LAKE	YOLO	CA10	113	710836	N	1967	ARMSTRONG	LOGAN	CO	075	025042	ON	1950
TOMPKINS HILL	HUMBOLDT	CA10	023	712634	ON	1937	ARRIBA	LINCOLN	CO	073	026344	O	1983
TORRANCE	LOS ANGELES	CA90	037	713843	OA	1922	ARROW	WASHINGTON	CO	121	026530	N	1959
TORRANCE	OFFSHORE-STATE	CA05	990	713843	OA	1922	ARROWHEAD	KIOWA	CO	061	026561	O	1992
TORREY CANYON	VENTURA	CA50	111	713905	OA	1894	ARROYO	ADAMS	CO	001	026592	OA	1980
TRACY	SAN JOAQUIN	CA10	077	715006	N	1935	ASBURY CREEK	MESA	CO	077	027088	N	1949
TRACY WEST	SAN JOAQUIN	CA10	077	016396	N	1997	ASHLEY	MORGAN	CO	087	027894	O	1955
TREMONT	SOLANO	CA10	095	716525	N	1974	ASTRONAUT	KIOWA	CO	061	028870	OA	1977
TRICO	KERN	CA10	029	717362	N	1934	ATWOOD	LOGAN	CO	075	030002	OA	1951
TRICO	KINGS	CA10	031	717362	N	1934	ATWOOD EAST	LOGAN	CO	075	030033	ON	1954
TRICO	TULARE	CA10	107	717362	N	1934	AULT	WELD	CO	123	009676	O	1985
TRICO NW	KINGS	CA10	031	717393	N	1944	AZTEC WASH	MONTEZUMA	CO	083	032862	OA	1961
TULARE LAKE	KINGS	CA10	031	006070	OA	1981	AZTECAN	KIOWA	CO	061	000257	N	1998
TURK ANTICLINE	FRESNO	CA10	019	721183	OA	1940	AZURE	WASHINGTON	CO	121	032893	OA	1957
TURNBULL	LOS ANGELES	CA90	037	722144	OA	1941	AZURE EAST	WASHINGTON	CO	121	032924	OA	1965
UNION AVENUE	KERN	CA10	029	727642	OA	1941	BABY DOE	MORGAN	CO	087	016238	O	1997
UNION ISLAND	SAN JOAQUIN	CA10	077	727992	N	1972	BACON LAKE	LARIMER	CO	069	005406	O	1982
UNION STATION	LOS ANGELES	CA90	037	728355	OA	1967	BADGER CREEK	ADAMS	CO	001	034545	OA	1953
VALLECITOS	SAN BENITO	CA10	069	732418	OA	1955	BADGER CREEK WEST	ADAMS	CO	001	034607	O	1953
VALPREDO	KERN	CA10	029	732976	OA	1961	BAKER	WASHINGTON	CO	121	035847	O	1985
VAN NESS SLOUGH	FRESNO	CA10	019	013167	OA	1988	BALDY CREEK	GARFIELD	CO	045	036126	N	1959
VAN SICKLE ISLAND	SOLANO	CA10	095	733472	N	1968	BANDANA	WELD	CO	123	013817	O	1990
VENICE BEACH	LOS ANGELES	CA90	037	735883	OA	1966	BANNER	ADAMS	CO	001	037986	N	1974
VENICE BEACH	OFFSHORE-STATE	CA05	990	735883	OA	1966	BANNER LAKES	ADAMS	CO	001	005407	ONA	1981
VENTURA	VENTURA	CA50	111	735945	OA	1916	BANNER LAKES	WELD	CO	123	005407	ONA	1981
VERNALIS	SAN JOAQUIN	CA10	077	736565	N	1941	BANTA RIDGE	RIO BLANCO	CO	103	038252	N	1972
VERNALIS	STANISLAUS	CA10	099	736565	N	1941	BAR X	MESA	CO	077	038420	N	1953
VERNALIS SW	SAN JOAQUIN	CA10	077	736596	ONA	1959	BARBWARE	WELD	CO	123	005408	ONA	1982
VERONA	SUTTER	CA10	101	005740	N	1979	BAREFOOT	WASHINGTON	CO	121	039133	OA	1963
WALKER CREEK	GLENN	CA10	021	745807	N	1977	BARKER DOME	LA PLATA	CO	067	039319	N	1945
WALNUT	LOS ANGELES	CA90	037	746551	OA	1948	BARKER DOME	MONTEZUMA	CO	083	039319	N	1945
WASCO	KERN	CA10	029	749930	OA	1937	BARREL RANCH	ADAMS	CO	001	014523	OA	1992
WAYSIDE CANYON	LOS ANGELES	CA50	037	753278	OA	1962	BARREL SPRINGS	PROWERS	CO	099	040404	N	1958
WELCOME VALLEY	KERN	CA10	029	756495	O	1952	BARREL SPRINGS NORTH	PROWERS	CO	099	005409	N	1981
WEST BUTTE	SUTTER	CA10	101	003709	N	1961	BARROW	WASHINGTON	CO	121	040776	O	1956
WEST MOUNTAIN	VENTURA	CA50	111	759905	OA	1945	BASE LINE	ADAMS	CO	001	005410	OA	1980
WESTHAVEN	FRESNO	CA10	019	005759	OA	1922	BASE LINE	WELD	CO	123	005410	OA	1980
WHEELER RIDGE	KERN	CA10	029	762866	OA	1922	BASSET	MORGAN	CO	087	008853	OA	1984
WHITE WOLF	KERN	CA10	029	765005	O	1960	BATTLE CANYON	WELD	CO	123	043659	OA	1953
WHITTIER	LOS ANGELES	CA90	037	766462	OA	1898	BATTLESHIP	JACKSON	CO	057	043783	OA	1954
WHITTIER HEIGHTS NORTH	LOS ANGELES	CA90	037	766524	OA	1944	BAXTER LAKE	BOULDER	CO	013	044403	ONA	1964
WILD GOOSE	BUTTE	CA10	007	768136	N	1951	BAXTER LAKE	LARIMER	CO	069	044403	ONA	1964
WILD GOOSE	COLUSA	CA10	011	768136	N	1951	BAXTER LAKE	WELD	CO	123	044403	ONA	1964
WILEY CANYON	LOS ANGELES	CA90	037	768849	OA	1887	BAXTER PASS	GARFIELD	CO	045	044434	N	1958
WILLIAMS	COLUSA	CA10	011	769748	N	1978	BAXTER PASS	RIO BLANCO	CO	103	044434	N	1958
WILLOW PASS	CONTRA COSTA	CA10	013	771019	N	1959	BAXTER PASS SOUTH	GARFIELD	CO	045	044465	N	1958
WILLOW SLOUGH	YOLO	CA10	113	771050	N	1974	BAZOOKA	CHEYENNE	CO	017	002059	O	1998
WILLOWS-BEEHIVE BEND	GLENN	CA10	021	771391	N	1938	BEACON	ADAMS	CO	001	048178	OA	1955
WILMINGTON	LOS ANGELES	CA90	037	771763	ONA	1932	BEAD	MORGAN	CO	087	048233	O	1974
WILMINGTON	OFFSHORE-STATE	CA05	990	771763	OA	1935	BEAD	WASHINGTON	CO	121	048233	O	1974
WILSON CREEK	GLENN	CA10	021	771949	N	1985	BEALL CREEK	LOGAN	CO	075	048395	OA	1956
WINCHESTER LAKE	YOLO	CA10	113	772614	N	1973	BEAR CREEK	HUERFANO	CO	055	048643	N	2000
WINTERS	SOLANO	CA10	095	774305	N	1946	BEAR GULCH	ADAMS	CO	001	048753	OA	1974
WINTERS	YOLO	CA10	113	774305	N	1946	BEAR GULCH SW	ADAMS	CO	001	016242	O	1995
WOODLAND	YOLO	CA10	113	777507	N	1962	BEAR RIVER	ROUTT	CO	107	048850	ONA	1975
YORBA LINDA	ORANGE	CA90	059	787459	OA	1937	BEAVER BEND	ADAMS	CO	001	005411	N	1981
YOWLUMNE	KERN	CA10	029	788586	ONA	1974	BEAVER CREEK	WASHINGTON	CO	121	049790	OA	1985
ZACA	SANTA BARBARA	CA50	083	790074	OA	1942	BECKER	WASHINGTON	CO	121	050813	OA	1957
ZAMORA	YOLO	CA10	113	790198	N	1967	BEDROLL	WASHINGTON	CO	121	014189	O	1991
ZAMORA NORTH	YOLO	CA10	113	010654	N	1981	BEE LAKE	LARIMER	CO	069	005412	O	1980
							BEECHER ISLAND	YUMA	CO	125	051789	N	1919
							BEESON	KIT CARSON	CO	063	052022	O	1994
							BELL ROCK	MOFFAT	CO	081	053379	N	1930
							BELLE	WASHINGTON	CO	121	053541	OA	1969
							BELLYACHE	CHEYENNE	CO	017	009518	O	1983
							BENNETT	ADAMS	CO	001	005990	OA	1970
							BENTS FORT	BENT	CO	011	056765	N	1955
							BERRY PATCH	PROWERS	CO	099	005414	N	1980
							BERTHOUD	LARIMER	CO	069	058470	ON	1927
							BERYL	ADAMS	CO	001	058532	ON	1960
							BETA	BENT	CO	011	058811	N	1961
							BETA	PROWERS	CO	099	058811	N	1961
							BIG BEAVER	WASHINGTON	CO	121	060912	OA	1954
							BIG BEND	ADAMS	CO	001	060943	ONA	1975
							BIG GULCH	MOFFAT	CO	081	061718	N	1960
							BIG HOLE	MOFFAT	CO	081	061935	N	1968
							BIG HOLE NORTH	MOFFAT	CO	081	016244	N	1994
							BIG RIDGE	RIO BLANCO	CO	103	005415	N	1982
							BIG SANDY	LOGAN	CO	075	063516	ONA	1953
							BIJOU	MORGAN	CO	087	064136	ONA	1957
							BIJOU SOUTH	MORGAN	CO	087	064198	N	1962
							BIJOU WEST	MORGAN	CO	087	064229	ON	1958
							BINGO	LOGAN	CO	075	010292	O	1984
							BIRD HAVEN	WELD	CO	123	016247	O	1997
							BIRDSEED	MORGAN	CO	087	013573	OA	1989
							BISON	WASHINGTON	CO	121	066430	OA	1960
							BLACK CANYON	DELTA	CO	029	067996	N	1917
							BLACK GOLD	LOGAN	CO	075	011910	O	1986
							BLACK HOLLOW	WELD	CO	123	068368	OA	1953
							BLACK HOLLOW NW	WELD	CO	123	009689	O	1983
							BLACK JACK	ARAPAHOE	CO	005	068399	OA	1967
							BLACK KETTLE	KIOWA	CO	061	005416	OA	1969
							BLACK MOUNTAIN						

# COLORADO

Field Name	County Name	State Sub	Co Code	Field Code	Field Disc Type Year	Field Name	County Name	State Sub	Co Code	Field Code	Field Disc Type Year
BLED SOE RANCH	CHEYENNE	CO	017	005417	ONA 1983	CANTINA	WASHINGTON	CO	121	117801	ON 1969
BLIZZARD	YUMA	CO	125	071823	N 1978	CANTLE	WELD	CO	123	005429	N 1975
BLOOD SPRING	LOGAN	CO	075	014197	O 1991	CARBONERA	GARFIELD	CO	045	119537	N 1957
BLUE CLOUD	RIO BLANCO	CO	103	075017	N 1974	CARETAKER	WELD	CO	123	013580	ONA 1989
BLUE GRAVEL	MOFFAT	CO	081	075219	N 1968	CARIBOU	WASHINGTON	CO	121	119971	O 1968
BLUE SKY	MOFFAT	CO	081	016183	N 1996	CARLSTROM	JACKSON	CO	057	120290	OA 1972
BLUEBELL	WELD	CO	123	075994	OA 1975	CAROUSEL	LOGAN	CO	075	005430	OA 1981
BLUEBELL SOUTH	WELD	CO	123	011914	O 1986	CARTWHEEL	ADAMS	CO	001	122960	O 1973
BLUEBIRD	ELBERT	CO	039	080855	O 1985	CASEMENT	LOGAN	CO	075	123722	N 1953
BLUEBIRD	LINCOLN	CO	073	080855	O 1985	CASINO	WASHINGTON	CO	121	124032	OA 1968
BLUEJAY	WASHINGTON	CO	121	075452	OA 1974	CASTLE	GARFIELD	CO	045	124745	N 1957
BOBCAT	WASHINGTON	CO	121	077405	OA 1954	CASTLE PEAK	CHEYENNE	CO	017	125024	OA 1987
BOBCAT WEST	WASHINGTON	CO	121	077436	OA 1956	CATHEDRAL	RIO BLANCO	CO	103	126140	ONA 1960
BOLERO	LINCOLN	CO	073	009693	OA 1984	CAULDRON	LOGAN	CO	075	005431	OA 1981
BOMBING RANGE	ARAPAHOE	CO	005	079389	N 1971	CAVALRY	KIOWA	CO	061	126729	OA 1968
BONANZA	LOGAN	CO	075	079668	ON 1964	CAYUSE	LOGAN	CO	075	127132	O 1966
BONANZA NORTH	LOGAN	CO	075	013543	OA 1989	CEDAR BENCH	GARFIELD	CO	045	014206	N 1991
BONEYARD	ADAMS	CO	001	010676	OA 1984	CEDAR CREEK	LOGAN	CO	075	127745	OA 1954
BONHAM	LOGAN	CO	075	080040	O 1953	CEDAR CREEK NORTH	LOGAN	CO	075	127776	O 1955
BONITO	LOGAN	CO	075	080117	N 1963	CEDAR VALLEY	WELD	CO	123	128272	O 1993
BONNY	YUMA	CO	125	005419	N 1978	CENTENNIAL	WASHINGTON	CO	121	129202	O 1959
BOOM	WASHINGTON	CO	121	010891	OA 1985	CENTER PIVOT	WELD	CO	123	013581	OA 1989
BOONDOCKS	RIO BLANCO	CO	103	002003	N 1977	CHALICE	ARAPAHOE	CO	005	003722	N 1981
BOOT HILL	MORGAN	CO	087	002004	O 1954	CHAMPION	LOGAN	CO	075	131698	O 1997
BOOTJACK	ADAMS	CO	001	081509	ON 1973	CHANCE	WASHINGTON	CO	121	131915	O 1983
BORDER	WELD	CO	123	081838	ONA 1959	CHANNEL	LOGAN	CO	075	132610	O 1975
BOREAS	WELD	CO	123	013194	OA 1988	CHANNING	PROWERS	CO	099	132690	N 1984
BOULDER	BOULDER	CO	013	083109	O 1901	CHAPARRAL	MORGAN	CO	087	132814	ON 1967
BOULDER VALLEY	BOULDER	CO	013	000101	ONA 1979	CHAPPEL	SEDGWICK	CO	115	133372	N 1952
BOUNTY	WELD	CO	123	083357	OA 1963	CHASS	LOGAN	CO	075	136441	OA 1960
BOW	MORGAN	CO	087	083760	ONA 1959	CHEYENNE WELLS	CHEYENNE	CO	017	137650	OA 1968
BOWL	LOGAN	CO	075	010298	O 1985	CHIEFTAIN	ADAMS	CO	001	138445	ONA 1973
BOWSTRING	MORGAN	CO	087	084783	O 1971	CHILENO	WASHINGTON	CO	121	138735	N 1971
BOX ELDER CREEK	ADAMS	CO	001	084940	N 1974	CHIMNEY CANYON	LOGAN	CO	075	139293	OA 1968
BOX ELDER CREEK	DENVER	CO	031	084940	N 1974	CHINOOK	ARAPAHOE	CO	005	139758	ONA 1976
BOXER	MORGAN	CO	087	085217	ON 1965	CHIPETA	MONTEZUMA	CO	083	139773	O 1974
BOYERO	LINCOLN	CO	073	005420	O 1981	CHIVINGTON	KIOWA	CO	061	140370	O 1985
BRACEWELL	WELD	CO	123	003779	ONA 1981	CHROMING	ARCHULETA	CO	007	142021	OA 1930
BRADBURY	ELBERT	CO	039	086752	O 1955	CHUCKWAGON	LOGAN	CO	075	142083	N 1966
BRAD	WASHINGTON	CO	121	088040	O 1977	CIMARRON	WASHINGTON	CO	121	142610	O 1967
BRANDING IRON	LOGAN	CO	075	014200	O 1991	CINCH	WELD	CO	123	142734	O 1969
BRANDON	KIOWA	CO	061	088705	ONA 1959	CINDER BUTTES	LA PLATA	CO	067	142777	N 1966
BRAVE	ARAPAHOE	CO	005	089511	OA 1981	CIRCLE	LOGAN	CO	075	011934	O 1986
BRAVO	LOGAN	CO	075	089542	O 1962	CLARKS LAKE	LARIMER	CO	069	014211	OA 1944
BRIDLE	GARFIELD	CO	045	091788	N 1976	CLAY BASKET	WELD	CO	123	012496	OA 1987
BRIDGE	MESA	CO	077	091788	N 1976	CLAY CREEK	PROWERS	CO	099	146563	O 1981
BRIGGS DALE	WELD	CO	123	013827	N 1990	CLEAR VIEW	LAS ANIMAS	CO	071	017200	N 1988
BRISTLE	MORGAN	CO	087	009539	O 1981	CLIFF	LOGAN	CO	075	148485	OA 1955
BRITANNIA	ADAMS	CO	001	005422	OA 1980	CLIFFORD	LINCOLN	CO	073	148516	OA 1982
BRITNEY	MORGAN	CO	087	011920	OA 1986	CLOVERLEAF	LOGAN	CO	075	149291	ON 1968
BROKEN BOW	CHEYENNE	CO	017	093617	O 1977	CLYDE	PROWERS	CO	099	149374	ON 1978
BROKEN FORK	WASHINGTON	CO	121	005423	O 1983	CLYDE NORTH	PROWERS	CO	099	149446	O 1980
BROKER	MORGAN	CO	087	008854	N 1984	COACHMAN	ELBERT	CO	039	005435	O 1981
BROMLEY	ADAMS	CO	001	005425	OA 1980	COAL BASIN	GUNNISON	CO	051	005436	N 1981
BRONCO	LOGAN	CO	075	093727	N 1961	COAL CREEK	WELD	CO	123	149927	O 1983
BRONCO FLATS	MESA	CO	077	000140	N 1979	COAL GULCH	MESA	CO	077	149989	N 1966
BROOK	ADAMS	CO	001	094037	O 1997	COALBANK CREEK	WELD	CO	123	005437	O 1982
BRULE	LOGAN	CO	075	013828	O 1990	COALMONT	JACKSON	CO	057	150189	OA 1973
BRUN	BACA	CO	009	012919	N 1984	COBB LAKE	LARIMER	CO	069	005438	O 1981
BRUSH CREEK	MESA	CO	077	097602	N 1985	COCKLEBUR DRAW	SAN MIGUEL	CO	113	016182	N 1993
BUCK	ARAPAHOE	CO	005	002588	O 1983	CODY	WASHINGTON	CO	121	150981	O 1963
BUCK PEAK	MOFFAT	CO	081	099695	ON 1956	COLE	MORGAN	CO	087	152314	N 1985
BUCKAROO	WASHINGTON	CO	121	099881	O 1964	COLLINS RANCH	CHEYENNE	CO	017	002685	O 1992
BUCKBOARD	YUMA	CO	125	099988	N 1977	COLOROW GULCH	RIO BLANCO	CO	103	154801	N 1978
BUCKEYE	LOGAN	CO	075	100005	O 1972	COLT	KIOWA	CO	061	154918	N 1956
BUCKHORN	ADAMS	CO	001	100315	N 1980	COLUMBINE	LOGAN	CO	075	155259	N 1955
BUCKINGHAM	WELD	CO	123	100377	OA 1950	COMANCHE	PROWERS	CO	099	155631	O 1964
BUCKINGHAM WEST	WELD	CO	123	100408	O 1955	COMANCHE CREEK	ELBERT	CO	039	155693	ONA 1970
BUCKSKIN	ADAMS	CO	001	100563	N 1960	CONCHO	WASHINGTON	CO	121	156716	O 1966
BUCKSKIN EAST	ADAMS	CO	001	009545	N 1977	CONE	WASHINGTON	CO	121	157429	O 1958
BUD	MORGAN	CO	087	100687	OA 1985	CONESTOGA	ELBERT	CO	039	005439	O 1982
BUFFALO	WASHINGTON	CO	121	101276	OA 1954	COOKIE JAR	ARAPAHOE	CO	005	016272	O 1994
BUFFALO CREEK	PROWERS	CO	099	101369	O 1979	COON CREEK	LINCOLN	CO	073	159475	O 1984
BUFFALO GRASS	YUMA	CO	125	014178	N 1991	COON HOLLOW	MESA	CO	077	159630	N 1958
BUFFALO SLOUGH	WASHINGTON	CO	121	101617	ON 1957	COPE	WASHINGTON	CO	121	160343	OA 1962
BUGLE	ADAMS	CO	001	102099	ONA 1974	CORAL	WASHINGTON	CO	121	160746	OA 1959
BULL FORK	GARFIELD	CO	045	016255	N 1996	CORRAL CREEK	RIO BLANCO	CO	103	162699	N 1978
BULL MOUNTAIN	ROUTT	CO	107	005426	OA 1981	COTTON VALLEY	WELD	CO	123	164156	ON 1955
BULLSEYE	WASHINGTON	CO	121	102819	N 1973	COTTONWOOD	LOGAN	CO	075	164249	OA 1954
BULLWACKER	WASHINGTON	CO	121	102573	OA 1977	COTTONWOOD SOUTH	LOGAN	CO	075	164435	ONA 1955
BUNTING	MORGAN	CO	087	103508	O 1986	COUGAR	ADAMS	CO	001	164700	N 1970
BURR	MORGAN	CO	087	106174	O 1956	COUNCIL	YUMA	CO	125	016275	N 1993
BUSCADERO	KIOWA	CO	061	106810	ON 1977	COUNTY LINE	WELD	CO	123	165272	OA 1981
BUSY BEE	ADAMS	CO	001	107197	OA 1955	COWBOY	KIOWA	CO	061	166233	O 1977
BUTLER CREEK	JACKSON	CO	057	107414	ON 1974	COYOTE	LOGAN	CO	075	167349	N 1955
BUZZARD	MESA	CO	077	108282	N 1958	COYOTE WASH	MESA	CO	077	167532	N 1982
BUZZARD CREEK	MESA	CO	077	108313	N 1955	CRACKERJACK	MORGAN	CO	087	167943	O 1976
BYERS	ARAPAHOE	CO	005	108895	OA 1970	CRAIG	MOFFAT	CO	081	168047	N 1932
CABALLERO	WASHINGTON	CO	121	110733	OA 1971	CRAIG NORTH	MOFFAT	CO	081	168140	N 1956
CABALLO	LOGAN	CO	075	110746	N 1978	CRAIG RANCH	LINCOLN	CO	073	005118	O 1994
CABIN CREEK	ADAMS	CO	001	111012	O 1955	CRAIG SOUTH	MOFFAT	CO	081	016277	O 1986
CABLE	WELD	CO	123	111105	OA 1982	CRAWFORD	DELTA	CO	029	168884	O 1979
CACHE	MONTEZUMA	CO	083	111260	ON 1964	CRAZY HORSE	WELD	CO	123	009719	ONA 1984
CACTUS	MORGAN	CO	087	111508	O 1961	CREST	WELD	CO	123	170093	O 1980
CADDOA	BENT	CO	011	111756	N 1962	CRICKET	MORGAN	CO	087	017202	OA 2000
CAHONE	MONTEZUMA	CO	083	010313	OA 1985	CRIST	SEDGWICK	CO	115	170806	N 1956
CALEDONIA	ELBERT	CO	039	112965	OA 1981	CROW	WELD	CO	123	172511	OA 1956
CALF CANYON	GARFIELD	CO	045	007036	N 1972	CROW CREEK	WELD	CO	123	009722	OA 1984
CALHOUN	WASHINGTON	CO	121	113089	OA 1964	CRYSTAL	WELD	CO	123	173441	O 1969
CALICO	WELD	CO	123	113300	N 1972	CURTIS	ROUTT	CO	107	174945	OA 1958
CALIFORNIA PARK	ROUTT	CO	107	005428	ON 1983	CUTLASS	WELD	CO	123	175782	N 1969
CALUMET	WELD	CO	123	113926	O 1980	CYPRESS	ELBERT	CO	039	176333	O 1982
CAMEO	MESA	CO	077	114639	N 1961	DAGGER	ARAPAHOE	CO	005	015600	O 1995
CAMINO	LOGAN	CO	075	114918	OA 1965	DAILEY	LOGAN	CO	075	178512	N 1957
CAMINO	WELD	CO	123	114918	OA 1965	DALE	LOGAN	CO	075	178698	OA 1952
CAMP CREEK	WASHINGTON	CO	121	115042	OA 1955	DALE NORTH	LOGAN	CO	075	178791	O 1954
CAMP CREEK WEST	WASHINGTON	CO	121	010315	O 1985	DANCE	ADAMS	CO	001	179876	ONA 1969
CAMP GULCH	MESA	CO	077	012340	N 1983	DANCE SOUTH	ADAMS	CO	001	179890	OA 1977
CAMPANA	ADAMS	CO	001	115476	ONA 1971	DANDY	ARAPAHOE	CO	005	179923	OA 1976
CAMPO	BACA	CO	009	115765	OA 1983	DANFORTH HILLS	MOFFAT	CO	081	180000	OA 1954
CANADIAN RIVER	JACKSON	CO	057	116437	ON 1956	DANFORTH HILLS NORTH	MOFFAT	CO	081	180031	OA 1958
CANAL	MORGAN	CO	087	116530	N 1959	DANSKIN	ADAMS	CO	001	017201	1999
CANNON	ADAMS	CO	001	117553	O 1976	DAPPER	WASHINGTON	CO	121	000113	N 1978



Field Name	County Name	State Sub	Co Code	Field Code	Field Disc Type Year	Field Name	County Name	State Sub	Co Code	Field Code	Field Disc Type Year
DARBY CREEK	LOGAN	CO	075	180496	ON 1955	FLORENCE-CANON CITY	FREMONT	CO	043	245815	OA 1862
DART	WASHINGTON	CO	121	181240	OA 1969	FOCUS RANCH	ROUTT	CO	107	247350	O 1971
DE BEQUE	MESA	CO	077	183496	N 1902	FOOTBALL	LOGAN	CO	075	005462	O 1980
DE NOVA	WASHINGTON	CO	121	183727	OA 1956	FORD	LOGAN	CO	075	248280	O 1965
DEADEYE	ARAPAHOE	CO	005	184086	ON 1976	FORGE	MORGAN	CO	087	249086	O 1960
DEADEYE	ELBERT	CO	039	184086	ON 1976	FORT COLLINS	LARIMER	CO	069	250047	OA 1924
DEADMAN	MOFFAT	CO	081	013207	N 1988	FORT MORGAN	MORGAN	CO	087	250574	N 1954
DEALER	WASHINGTON	CO	121	005442	O 1980	FORTIFICATION CREEK	MOFFAT	CO	081	251690	N 1990
DEARFIELD	WELD	CO	123	005443	ONA 1981	FORTUNA	BACA	CO	009	002084	OA 1966
DEEP POCKETS	ARAPAHOE	CO	005	015601	O 1995	FOSSTON	WELD	CO	123	005466	N 1980
DEER TRAIL	ADAMS	CO	001	185883	N 1960	FOSSTON SW	WELD	CO	123	014755	OA 1992
DEL NORTE	RIO GRANDE	CO	105	010365	O 1985	FOUNDATION CREEK	GARFIELD	CO	045	252330	N 1973
DELANEY BUTTE	JACKSON	CO	057	002052	ON 1977	FOUNDATION CREEK	RIO BLANCO	CO	103	252330	N 1973
DESERT CANYON	MONTEZUMA	CO	083	189479	O 1959	FOUR MILE CREEK	MOFFAT	CO	081	252651	N 1958
DESPERADO	MORGAN	CO	087	008690	OA 1989	FOX FIELD	MORGAN	CO	087	016298	O 1996
DIABLO	WELD	CO	123	190681	N 1989	FRANKS	LOGAN	CO	075	255364	OA 1990
DIKE	MORGAN	CO	087	191952	N 1958	FRASCO	LOGAN	CO	075	255705	OA 1954
DIKE MOUNTAIN	HUERFANO	CO	055	016286	N 1994	FREMONT BUTTE	WASHINGTON	CO	121	257565	O 1957
DILL GULCH	ROUTT	CO	107	192026	OA 1974	FRENCHMAN CREEK	LOGAN	CO	075	257906	N 1952
DINO	CHEYENNE	CO	017	014221	O 1991	FRENCHMAN CREEK SOUTH	LOGAN	CO	075	009750	N 1984
DINOSAUR	MOFFAT	CO	081	193140	O 1977	FRIDAY	ADAMS	CO	001	258151	OA 1988
DIPPER GAP	LOGAN	CO	075	193254	N 1959	FRINGE	WELD	CO	123	258371	O 1957
DITCH	MORGAN	CO	087	193440	O 1960	FRONTERA	CHEYENNE	CO	017	012168	OA 1987
DIVIDE	LOGAN	CO	075	193471	OA 1952	FRONTIER	LOGAN	CO	075	258960	OA 1971
DIVIDE CREEK	GARFIELD	CO	045	193533	N 1956	FRUITA	MESA	CO	077	259068	N 1961
DIVIDE CREEK	MESA	CO	077	193533	N 1956	FULL HOUSE	ADAMS	CO	001	005468	OA 1981
DOHERTY	DENVER	CO	003	195712	N 1957	FULL MOON	CHEYENNE	CO	017	009751	O 1997
DOLLEY	WELD	CO	123	014222	OA 1991	FURY	WELD	CO	123	260929	ON 1970
DOODLEBUG	LOGAN	CO	075	011940	O 1986	GALETON	WELD	CO	123	009754	ONA 1984
DORADO	WASHINGTON	CO	121	197758	O 1964	GALL	WASHINGTON	CO	121	013220	OA 1988
DOUBLE EAGLE	ADAMS	CO	001	199261	ONA 1973	GAMBLER	ADAMS	CO	001	003367	N 1981
DOUBLE TAKE	LINCOLN	CO	073	011941	O 1986	GAMBREL	ADAMS	CO	001	005469	N 1981
DOUBLETREE	ARAPAHOE	CO	005	199599	ONA 1973	GAMBREL	ARAPAHOE	CO	005	005469	N 1981
DOUBLETREE	ELBERT	CO	039	199599	ONA 1973	GARCIA	LAS ANIMAS	CO	071	264782	N 1896
DOUGLAS CREEK	RIO BLANCO	CO	103	199897	N 1943	GARDNER	HUERFANO	CO	055	265557	ON 1973
DOUGLAS CREEK NORTH	RIO BLANCO	CO	103	199928	ONA 1956	GARMESA	GARFIELD	CO	045	265960	N 1925
DOUGLAS CREEK SOUTH	RIO BLANCO	CO	103	199959	N 1963	GARNET	LOGAN	CO	075	266084	O 1959
DOUGLAS CREEK WEST	RIO BLANCO	CO	103	199990	N 1953	GARY	MORGAN	CO	087	266983	OA 1953
DOUGLAS LAKE	LARIMER	CO	069	005447	OA 1980	GARY NORTH	MORGAN	CO	087	267014	ONA 1954
DOUGLAS PASS	GARFIELD	CO	045	002062	N 1977	GARY SOUTH	MORGAN	CO	087	267045	O 1955
DOVE CREEK	MONTEZUMA	CO	083	200455	N 1948	GARY WEST	MORGAN	CO	087	267076	OA 1954
DRAGON TRAIL	RIO BLANCO	CO	103	201835	N 1959	GASAWAY	GARFIELD	CO	045	267355	N 1990
DRAGON TRAIL NORTH	RIO BLANCO	CO	103	201866	N 1961	GASLIGHT	LOGAN	CO	075	002093	N 1977
DRAGOON	ARAPAHOE	CO	005	201928	ONA 1971	GAZELLE	ARAPAHOE	CO	005	005471	N 1980
DRIFTER	WELD	CO	123	202656	O 1977	GEMINI	WELD	CO	123	012366	OA 1987
DRY CREEK	ROUTT	CO	107	203602	N 1980	GILLIAM DRAW	RIO BLANCO	CO	103	273037	N 1956
DRY FORK	GARFIELD	CO	045	203633	N 1980	GILSONITE DRAW	RIO BLANCO	CO	103	009757	O 1983
DRY GULCH	ADAMS	CO	001	001038	O 1980	GINGHAM	WASHINGTON	CO	121	002949	O 1977
DUCK CREEK	RIO BLANCO	CO	103	204486	O 1981	GOAT HILL	LOGAN	CO	075	277595	O 1956
DUGOUT	WASHINGTON	CO	121	205133	O 1976	GOLDEN SPIKE	CHEYENNE	CO	017	278556	OA 1969
DUKE	YUMA	CO	125	205199	N 1978	GOODMAN POINT	MONTEZUMA	CO	083	280106	OA 1960
DULL KNIFE	ELBERT	CO	039	205416	O 1970	GOODRICH	MORGAN	CO	087	280261	O 1951
DUNE RIDGE	LOGAN	CO	075	206315	OA 1954	GOOSE	MORGAN	CO	087	009605	ONA 1983
DUNKLEY	ROUTT	CO	107	206656	N 1956	GOPHER	CHEYENNE	CO	017	000337	O 1982
DUST BOWL	CHEYENNE	CO	017	208082	O 1982	GOSS MOHAWK	MORGAN	CO	087	013864	OA 1990
DUST BOWL NORTH	CHEYENNE	CO	017	000273	N 1998	GRAIL	WELD	CO	123	283997	OA 1957
DUST DEVIL	KIOWA	CO	061	013211	N 1988	GRAND MESA	MESA	CO	077	284555	N 1958
EAGLE	ARAPAHOE	CO	005	210370	ON 1974	GRAND SLAM	GARFIELD	CO	045	015125	N 1992
EAST PRONG	WASHINGTON	CO	121	005448	O 1957	GRAND VALLEY	GARFIELD	CO	045	284772	N 1985
EASTWARD	YUMA	CO	125	212292	O 1965	GRANDE	LAS ANIMAS	CO	071	000268	N 1998
EATON	WELD	CO	123	212385	OA 1982	GRANDE WEST	LAS ANIMAS	CO	071	000270	N 1998
ECHO CANYON	MORGAN	CO	087	212726	ON 1970	GRANNY	WELD	CO	123	000348	N 1981
ECKLEY	YUMA	CO	125	213045	N 1977	GRASSY CREEK	ROUTT	CO	107	286043	OA 1959
EGNAR	SAN MIGUEL	CO	113	215772	N 1960	GRAVEL	MORGAN	CO	087	010442	O 1985
EGRET	ADAMS	CO	001	002073	N 1976	GRAYLIN NW	LOGAN	CO	075	286818	OA 1951
ELDORADO	BOULDER	CO	013	218330	O 1992	GREASEWOOD	MORGAN	CO	087	287190	OA 1930
ELECTRA	ARAPAHOE	CO	005	218547	OA 1981	GREASEWOOD	WELD	CO	123	287190	OA 1930
ELEPHANT	KIOWA	CO	061	015603	N 1995	GREASEWOOD FLATS	WELD	CO	123	287221	N 1983
ELK SPRINGS	MOFFAT	CO	081	219632	OA 1926	GREASEWOOD SOUTH	WELD	CO	123	287283	OA 1954
ELM GROVE	LOGAN	CO	075	221399	ON 1957	GREAT DIVIDE	MOFFAT	CO	081	287603	N 1978
EMBER	WASHINGTON	CO	121	002077	O 1979	GREAT EXPECTATIONS	PROWERS	CO	099	013226	N 1988
EMBLEM	ADAMS	CO	001	223400	O 1980	GREELEY	WELD	CO	123	287810	OA 1982
EMERALD	LOGAN	CO	075	223538	OA 1966	GREENWOOD	BACA	CO	009	289918	ONA 1954
EMPIRE	MORGAN	CO	087	224313	O 1953	GRINGO	MORGAN	CO	087	291716	O 1965
EMPIRE	WELD	CO	123	224313	O 1953	GRIZZLY CREEK	JACKSON	CO	057	005479	O 1982
ENCAMPMENT	CHEYENNE	CO	017	224398	O 1977	GRIZZLY CREEK SE	JACKSON	CO	057	016305	O 1993
ENIGMA	WELD	CO	123	005451	O 1978	GROUSE	CHEYENNE	CO	017	292735	OA 1979
EPIPHANY	WASHINGTON	CO	121	226638	OA 1966	GROVER	WELD	CO	123	292925	N 1973
ERIN	LOGAN	CO	075	003364	O 1985	GUIDON	ADAMS	CO	001	294104	N 1974
ERMINE	WELD	CO	123	005452	OA 1981	GULLIBLE	WASHINGTON	CO	121	005480	O 1981
EUREKA CREEK	CHEYENNE	CO	017	010391	O 1985	GUNBARREL	ADAMS	CO	001	013227	ON 1988
EVACUATION CREEK	GARFIELD	CO	045	230428	N 1977	GUNSMOKE	ADAMS	CO	001	294770	O 1969
EVACUATION CREEK	RIO BLANCO	CO	103	230428	N 1977	HADFIELD	LOGAN	CO	075	298515	O 1959
FAIRWAY	ARAPAHOE	CO	005	234188	OA 1978	HAMBERT	WELD	CO	123	301329	OA 1975
FALCON	LOGAN	CO	075	234374	O 1961	HAMIL RANCH	LOGAN	CO	075	005481	O 1981
FALLOW	LINCOLN	CO	073	014629	OA 1992	HAMILTON CREEK	SAN MIGUEL	CO	113	301483	N 1976
FARO	WASHINGTON	CO	121	236637	O 1965	HAMM CANYON	SAN MIGUEL	CO	113	003375	OA 1980
FARSIDE	CHEYENNE	CO	017	016295	O 1994	HAMMER HEAD	WASHINGTON	CO	121	000271	O 1998
FAWN CREEK	RIO BLANCO	CO	103	237288	N 1957	HANCOCK GULCH	GARFIELD	CO	045	007083	N 1979
FEATHER	WASHINGTON	CO	121	237901	O 1973	HANCOCK GULCH	MESA	CO	077	007083	N 1979
FEATHERSTONE	KIT CARSON	CO	063	237963	N 1998	HANDLE	LOGAN	CO	075	013230	O 1988
FENCE POST	ADAMS	CO	001	005457	OA 1980	HAPPY DOG	MORGAN	CO	087	005482	O 1981
FERAL	WASHINGTON	CO	121	000114	N 1979	HAPPY HOLLOW	DELTA	CO	029	304312	N 1955
FERRER	ARAPAHOE	CO	005	009599	ON 1981	HARDWAY	WASHINGTON	CO	121	305707	O 1955
FEVER PITCH	CHEYENNE	CO	017	000267	N 1998	HARKER RANCH	CHEYENNE	CO	017	012982	OA 1989
FIESTA	WASHINGTON	CO	121	240653	O 1967	HARLECH	WELD	CO	123	010457	OA 1984
FIRECREEK	ADAMS	CO	001	005458	N 1982	HARNESS	BENT	CO	011	306730	N 1974
FIRST CREEK	ADAMS	CO	001	241691	OA 1972	HARRISBURG	WASHINGTON	CO	121	307598	O 1961
FIRST-ONE	WASHINGTON	CO	121	010401	O 1985	HASWELL	KIOWA	CO	061	309566	ONA 1979
FIRSTVIEW	CHEYENNE	CO	017	012751	N 1987	HAWKEYE	ADAMS	CO	001	310388	OA 1971
FISCHER DRAW	JACKSON	CO	057	010402	O 1985	HAWTHORNE	MORGAN	CO	087	310760	O 1960
FISH CREEK	ROUTT	CO	107	241800	OA 1971	HAXTUN	PHILLIPS	CO	095	310791	N 1955
FLAG	WELD	CO	123	243366	OA 1958	HAY GULCH	LA PLATA	CO	067	013870	O 1990
FLANK	BACA	CO	009	243676	ON 1961	HAYDEN	ROUTT	CO	107	310884	O 1990
FLANK NW	BACA	CO	009	243685	N 1984	HEART	WELD	CO	123	005483	O 1981
FLAT PRAIRIE	WELD	CO	123	012527	O 1987	HECTOR	WASHINGTON	CO	121	313636	O 1955
FLEMING	LOGAN	CO	075	244916	N 1952	HELLS GULCH	MESA	CO	077	315186	N 1964
FLICKERTAIL	WELD	CO	123	013596	N 1989	HELLS HOLE CANYON	RIO BLANCO	CO	103	315217	ON 1951
FLINT	ADAMS	CO	001	245195	O 1959	HEREFORD	WELD	CO	123	318018	OA 1973
FLINTLOCK	WELD	CO	123	245394	O 1974	HIAWATHA	MOFFAT	CO	081	320139	ONA 1926
FLOATING LAKE	GUNNISON	CO	051	010919	N 1985	HIAWATHA WEST	MOFFAT	CO	081	320170	N 1930
FLODINE PARK	MONTEZUMA	CO	083	245474	ON 1959	HIDDEN ARROW	CHEYENNE	CO	017	016307	O 1994
FLODINE PARK EAST	MONTEZUMA	CO	083	011407	OA 1987	HIDDEN VALLEY	ROUTT	CO	107	321317	OA 1957

# COLORADO

Field Name	County Name	State Sub	Co Code	Field Code	Field Disc Type Year	Field Name	County Name	State Sub	Co Code	Field Code	Field Disc Type Year
HIGH PLAINS	LINCOLN	CO	073	321844	O 1987	LAIRD	YUMA	CO	125	394773	OA 1960
HIGH POCKETS	WASHINGTON	CO	121	009779	O 1983	LAKE CANAL	LARIMER	CO	069	009617	OA 1981
HIGH ROCK	BENT	CO	011	009780	O 1984	LAKE CANAL	WELD	CO	123	009617	OA 1981
HIGHLAND	BOULDER	CO	013	321999	OA 1956	LAKESIDE	WELD	CO	123	398741	N 1981
HIGHLAND	BOULDER	CO	069	321999	OA 1956	LAMAR	PROWERS	CO	099	399051	O 1983
HIGHLINE CANAL	MESA	CO	077	322123	N 1951	LAMB	MORGAN	CO	087	399237	ON 1956
HINGE	WASHINGTON	CO	121	324014	OA 1954	LAMBORN DRAW	MORGAN	CO	087	399454	OA 1963
HIRST	WASHINGTON	CO	121	324510	OA 1958	LAME BEAVER	WELD	CO	123	013614	O 1989
HOFFMAN CREEK	ADAMS	CO	001	005484	ONA 1982	LAMPLIGHT	WASHINGTON	CO	121	005517	O 1978
HOLLAND	BOULDER	CO	013	327673	OA 1984	LANCE	WASHINGTON	CO	121	400105	OA 1956
HOLLAND WEST	BOULDER	CO	013	327890	OA 1984	LANCE CREEK	MORGAN	CO	087	400136	O 1989
HOLSTER	ADAMS	CO	001	329331	ON 1972	LANTERN	ARAPAHOE	CO	005	401872	O 1969
HOMBRE	ADAMS	CO	001	329750	ONA 1970	LANYARD	WELD	CO	123	401898	ON 1974
HOMBRE	ARAPAHOE	CO	005	329750	ONA 1970	LAPORTE	LARIMER	CO	069	392014	O 1959
HOME RUN	WELD	CO	123	013873	O 1990	LAPOUDRE	WELD	CO	123	005519	OA 1981
HOMESTEAD	ADAMS	CO	001	330060	ONA 1972	LAPOUDRE SOUTH	WELD	CO	123	005518	OA 1981
HONE	WASHINGTON	CO	121	330587	OA 1958	LARIAT	WASHINGTON	CO	121	402275	OA 1960
HOOLAHAN	WASHINGTON	CO	121	002122	O 1979	LARK	MORGAN	CO	087	402337	OA 1955
HORN	LOGAN	CO	075	332540	O 1961	LASSO	ADAMS	CO	001	403329	N 1955
HORSE CREEK	WELD	CO	123	333067	OA 1980	LAST CHANCE	WASHINGTON	CO	121	403391	OA 1955
HORSE GULCH	MOFFAT	CO	081	333098	O 1965	LATCH STRING	MORGAN	CO	087	403406	OA 1975
HORSESHOE	MORGAN	CO	087	333315	O 1981	LATHROP	HUERFANO	CO	055	403453	N 1998
HORSETAIL	LOGAN	CO	075	333501	ONA 1954	LATIGO	ARAPAHOE	CO	005	403515	N 1971
HORSETHIEF CREEK	MESA	CO	077	333532	N 1964	LAY CREEK	MOFFAT	CO	081	405685	N 1955
HOT DOG	LOGAN	CO	075	007099	O 1979	LEADER	ADAMS	CO	001	406546	ON 1954
HOTSPUR	WASHINGTON	CO	121	009789	O 1984	LEADER EAST	ADAMS	CO	001	406577	N 1954
HOULET	WELD	CO	123	013604	O 1989	LEATHER	MORGAN	CO	087	005520	O 1982
HOUSE CREEK	MONTEZUMA	CO	083	334741	N 1961	LEE	MORGAN	CO	087	407507	ONA 1950
HOY GULCH	ELBERT	CO	039	009790	O 1982	LEFT HAND	KIOWA	CO	061	001557	N 1969
HUCKABEE	ADAMS	CO	001	010470	O 1984	LEON CREEK	MESA	CO	077	410452	N 1961
HUGO	LINCOLN	CO	073	005489	O 1982	LEVEE	MORGAN	CO	087	411754	O 1956
HUNTER	MORGAN	CO	087	339578	N 1962	LEWIS CREEK	LOGAN	CO	075	411971	ON 1953
HUNTERS CANYON	MESA	CO	077	339888	N 1955	LEYDEN GAS STORAGE	JEFFERSON	CO	059	412715	
HURRY UP	WASHINGTON	CO	121	340655	O 1977	LIBERTY	LOGAN	CO	075	413142	OA 1954
HYDE	WASHINGTON	CO	121	341617	OA 1955	LIBERTY SOUTH	LOGAN	CO	075	413421	O 1953
ICE	CHEYENNE	CO	017	000272	N 1998	LIBERTY WEST	LOGAN	CO	075	413483	OA 1953
ICON	WELD	CO	123	005490	O 1980	LIDO	ADAMS	CO	001	413560	N 1973
IGNACIO-BLANCO	ARCHULETA	CO	007	343874	N 1950	LIGHTFOOT	WELD	CO	123	013247	O 1988
IGNACIO-BLANCO	LA PLATA	CO	067	343874	N 1950	LIGHTFOOT WEST	WELD	CO	123	000279	O 1998
IGO CREEK	WELD	CO	123	343967	N 1956	LILLI	WELD	CO	123	012220	ONA 1987
ILES	MOFFAT	CO	081	344332	O 1924	LIMON	LINCOLN	CO	073	009828	O 1983
IMPALA	WELD	CO	123	005491	O 1981	LINDON	WASHINGTON	CO	121	415219	OA 1959
INCLINE	WASHINGTON	CO	121	005492	O 1982	LINE CAMP	WELD	CO	123	013009	OA 1988
INDEPENDENCE	WELD	CO	123	344890	O 1975	LINGO	KIOWA	CO	061	415880	O 1972
INDIAN	KIOWA	CO	061	011973	O 1986	LIPAN WASH	MESA	CO	077	005850	N 1973
INDIAN BEAD	CHEYENNE	CO	017	015604	O 1995	LISBON SE	SAN MIGUEL	CO	113	417017	N 1960
INDIAN CAVE	WELD	CO	123	345169	OA 1964	LITTLE BEAVER	ADAMS	CO	001	417792	ONA 1951
INDIAN RUN	ROUIT	CO	107	345541	N 1956	LITTLE BEAVER	WASHINGTON	CO	121	417792	ONA 1951
INDIO	KIOWA	CO	061	345727	OA 1964	LITTLE BEAVER EAST	WASHINGTON	CO	121	417854	OA 1954
INTREPID	ADAMS	CO	001	005495	OA 1981	LITTLE BUD	LINCOLN	CO	073	010966	O 1985
IRISH CREEK	MOFFAT	CO	081	348254	N 1961	LITTLE CREEK	HUERFANO	CO	055	418412	N 1998
IRONDALE	ADAMS	CO	001	348787	OA 1972	LITTLE DUDE	KIOWA	CO	061	002159	O 1978
IRONHORSE	ELBERT	CO	039	348812	OA 1969	LITTLE HOOT	LOGAN	CO	075	418598	ON 1953
ISLAND BUTTE	MONTEZUMA	CO	083	014245	OA 1991	LITTLE HOOT SOUTH	LOGAN	CO	075	418610	ON 1974
JACE	KIOWA	CO	061	013490	OA 1989	LITTLE SNAKE	MOFFAT	CO	081	419621	N 1958
JACK DRAW	MORGAN	CO	087	016912	OA 1993	LITTLE TREE	MORGAN	CO	087	012563	O 1987
JACK RABBIT	WASHINGTON	CO	121	352634	O 1961	LITTLE UTE	MONTEZUMA	CO	083	016325	O 1994
JACKKNIFE	ARAPAHOE	CO	005	352773	O 1975	LOAM	MORGAN	CO	087	421389	OA 1957
JACKPOT	MORGAN	CO	087	352851	OA 1955	LOAM	WELD	CO	123	421389	OA 1957
JACKPOT	WELD	CO	123	352851	OA 1955	LOBO	WASHINGTON	CO	121	421451	OA 1963
JACKPOT SE	MORGAN	CO	087	005499	N 1981	LOCO	LOGAN	CO	075	422009	N 1978
JACKPOT SOUTH	MORGAN	CO	087	352882	O 1955	LODESTONE	MORGAN	CO	087	002160	ON 1977
JACKSON	MORGAN	CO	087	353006	O 1954	LODGE	LOGAN	CO	075	422474	O 1963
JADE	WELD	CO	123	353657	O 1964	LOGAN	LOGAN	CO	075	422722	O 1951
JALAPENO	KIOWA	CO	061	013878	O 1990	LOGAN NORTH	LOGAN	CO	075	422908	OA 1955
JAMBOREE	ADAMS	CO	001	353998	ONA 1970	LOGAN WASH	GARFIELD	CO	045	004950	N 1980
JASPER	WELD	CO	123	355393	OA 1959	LOMA	CHEYENNE	CO	017	423466	O 1969
JAVELIN	GARFIELD	CO	045	100007	N 1995	LONE MESA	DOLORES	CO	033	005856	N 1981
JAYHAWK DRAW	ELBERT	CO	039	016311	O 1997	LONE PINE	JACKSON	CO	057	424675	OA 1971
JEEPER	WASHINGTON	CO	121	356760	OA 1974	LONE STAR	WASHINGTON	CO	121	424799	O 1977
JESSE	WASHINGTON	CO	121	358300	O 1978	LONE TREE	ADAMS	CO	001	424985	OA 1974
JITTER	WASHINGTON	CO	121	359998	OA 1963	LONE TREE	ARAPAHOE	CO	005	424985	OA 1974
JOES	YUMA	CO	125	013237	O 1988	LONE VALLEY	WASHINGTON	CO	121	425047	OA 1957
JOHNNY MOORE MOUNTAIN	JACKSON	CO	057	002129	OA 1978	LONESOME COYOTE	WELD	CO	123	012565	OA 1988
JOHNSON HILL	LOGAN	CO	075	361952	N 1953	LONG CANYON	LAS ANIMAS	CO	071	425388	N 1994
JOHNSON HILL EAST	LOGAN	CO	075	361983	N 1954	LONG SOUTH	WELD	CO	123	425946	OA 1953
JOHNSON HILL NORTH	LOGAN	CO	075	362014	OA 1953	LONGBRANCH	ADAMS	CO	001	426052	ONA 1972
JOHNSONS CORNER	LARIMER	CO	069	005502	OA 1983	LONGHORN	ELBERT	CO	039	426070	O 1980
JOHNSTOWN	WELD	CO	123	362634	OA 1972	LONGHORN GULCH	CHEYENNE	CO	017	014565	N 1992
JUBILEE	MORGAN	CO	087	365278	O 1962	LONGKNIFE	WASHINGTON	CO	121	000115	N 1978
JUDSON HILLS	MORGAN	CO	087	012553	OA 1987	LONGMONT	BOULDER	CO	013	002162	OA 1979
JUPITER	WELD	CO	123	366549	OA 1980	LONGS PEAK	WELD	CO	123	015606	O 1995
JUSTICE	WASHINGTON	CO	121	366673	O 1966	LOOKOUT	KIT CARSON	CO	063	426659	ON 1974
KACHINA	WASHINGTON	CO	121	368119	OA 1974	LOST BOY	WELD	CO	123	012566	O 1987
KATIE	ADAMS	CO	001	370061	N 1979	LOST CREEK	WELD	CO	123	428271	ON 1957
KEG	LOGAN	CO	075	371925	O 1975	LOST STEER	WELD	CO	123	013616	OA 1989
KEJR	WASHINGTON	CO	121	372278	OA 1955	LOULA	LOGAN	CO	075	429480	O 1955
KEJR SOUTH	WASHINGTON	CO	121	372309	OA 1956	LOVE RANCH	RIO BLANCO	CO	103	001978	N 1999
KELIM	LARIMER	CO	069	372340	O 1965	LOVELAND	LARIMER	CO	069	429945	ONA 1950
KENO	WASHINGTON	CO	121	375192	O 1982	LOVELAND	WELD	CO	123	429945	ONA 1950
KENZIE	LOGAN	CO	075	012555	O 1987	LOWER HORSE DRAW	RIO BLANCO	CO	103	430844	N 1960
KEOTA	WELD	CO	123	375936	O 1951	LOWRY	ARAPAHOE	CO	005	431022	OA 1972
KERNAN CANYON	MONTEZUMA	CO	083	002136	O 1977	LOWRY	ELBERT	CO	039	431022	OA 1972
KERSEY	WELD	CO	123	009801	ONA 1984	LUBERS	BENT	CO	011	431783	N 1956
KETTLE	ADAMS	CO	001	005571	O 1982	LUFT	LOGAN	CO	075	433426	ONA 1952
KEY	LOGAN	CO	075	376928	OA 1957	LUNAR	ARAPAHOE	CO	005	434015	O 1981
KEYSTONE	ADAMS	CO	001	377362	O 1968	LUSTER	MORGAN	CO	087	434511	OA 1958
KICKING BIRD	KIOWA	CO	061	016318	O 1993	MACK CREEK	MESA	CO	077	438760	N 1957
KING LAKE	WELD	CO	123	005506	O 1983	MAKO	LARIMER	CO	069	009838	OA 1983
KIOWA CREEK	WELD	CO	123	380858	N 1955	MAKO	WELD	CO	123	009838	OA 1983
KIT CARSON	CHEYENNE	CO	017	002137	O 1979	MALLARD	KIOWA	CO	061	442387	O 1981
KITCHEL LAKE	LARIMER	CO	069	005510	OA 1982	MALPAIS	WELD	CO	123	442666	N 1958
KITTY	ADAMS	CO	001	382222	OA 1972	MAMM CREEK	GARFIELD	CO	045	017081	N 1959
KNOLL	LOGAN	CO	075	383641	N 1956	MANASSAS	LINCOLN	CO	073	012001	N 1986
KNOX	ADAMS	CO	001	384106	O 1954	MANCOS RIVER	MONTEZUMA	CO	083	443379	O 1927
KOKOPELLI	GARFIELD	CO	045	015605	N 1995	MANDAN	WASHINGTON	CO	121	008557	OA 1987
KRAUTHEAD	ADAMS	CO	001	005512	OA 1980	MANDELLA	ADAMS	CO	001	009839	ONA 1984
KRAUTHEAD	WELD	CO	123	005512	OA 1980	MANGY DOG	LARIMER	CO	069	009840	O 1984
KRIEGER	WELD	CO	123	013887	OA 1988	MANILA	ADAMS	CO	001	443658	N 1972
LADDER CREEK	CHEYENNE	CO	017	393874	OA 1969	MANTLE	WELD	CO	123	444712	N 1960
LADLE	LOGAN	CO	075	005514	N 1981	MAPLE	MORGAN	CO	087	445239	N 1963
LADY B	WELD	CO	123	011991	OA 1986	MARBLE WASH	MONTEZUMA	CO	083	446045	OA 1958
LADYBUG	CHEYENNE	CO	017	016323	O 1994	MARGUERITE	CHEYENNE	CO	017	016332	O 1997

Field Name	County Name	State Sub	Co Code	Field Code	Field Disc Type Year	Field Name	County Name	State Sub	Co Code	Field Code	Field Disc Type Year
MARIA	ADAMS	CO	001	447058	OA 1973	PAGODA	ROUTT	CO	107	535679	N 1948
MARKS BUTTE	SEDGWICK	CO	115	448494	N 1953	PALEFACE	LINCOLN	CO	075	536717	O 1976
MARKS BUTTE NORTH	SEDGWICK	CO	115	005865	OA 1982	PALOMINO	LOGAN	CO	075	537461	O 1975
MASTERS	MORGAN	CO	087	452090	ON 1953	PAPOOSE CANYON	DOLORES	CO	033	538903	ONA 1970
MASTERS	WELD	CO	123	452090	ON 1953	PAPOOSE CANYON	MONTEZUMA	CO	083	538903	ONA 1970
MAUDLIN GULCH	MOFFAT	CO	081	453609	OA 1947	PARACHUTE	GARFIELD	CO	045	009661	N 1985
MAVERICK	WELD	CO	123	454136	O 1959	PARK	MORGAN	CO	087	539864	OA 1954
MAXWELL	KIOWA	CO	061	454725	N 1998	PARK MOUNTAIN	RIO BLANCO	CO	103	013272	N 1988
MAY	WELD	CO	123	454880	ON 1956	PASS CREEK	CHEYENNE	CO	017	541617	O 1982
MAYBERRY	MOFFAT	CO	081	455252	N 1992	PATROL	WASHINGTON	CO	121	542623	OA 1964
MAYFIELD	CHEYENNE	CO	017	455469	O 1985	PATROL NORTH	WASHINGTON	CO	121	008409	OA 1984
MCCALLUM	JACKSON	CO	057	456717	ONA 1926	PAWNEE	WELD	CO	123	544421	N 1989
MCCALLUM SOUTH	JACKSON	CO	057	456748	ON 1928	PAWNEE BUTTES	WELD	CO	123	005982	O 1981
MCCLAVE	BENT	CO	011	457461	N 1952	PAWNEE CREEK	LOGAN	CO	075	544514	OA 1951
MCCLAVE	KIOWA	CO	061	457461	N 1952	PAWNEE CREEK NORTH	LOGAN	CO	075	544545	N 1955
MCCLAVE	PROWERS	CO	099	457461	N 1952	PAWNEE HILLS	LOGAN	CO	075	544607	N 1954
MCCLEAN	MONTEZUMA	CO	083	457480	ON 1974	PAWNEE PIONEER	WELD	CO	123	016361	O 1996
MCELMO	MONTEZUMA	CO	083	459476	N 1944	PEACE PIPE	ARAPAHOE	CO	005	545606	N 1972
MCHATTON	RIO BLANCO	CO	103	005874	O 1982	PEACHTREE	MESA	CO	077	005984	N 1979
MCKENZIE	WELD	CO	123	461305	ON 1956	PEACOCK	WELD	CO	123	545685	O 1998
MCRAE	MORGAN	CO	087	463103	OA 1953	PEAK VIEW	ELBERT	CO	039	009887	ON 1984
MEADOW SPRINGS	LARIMER	CO	069	010542	O 1985	PEAVY	LOGAN	CO	075	546522	ON 1955
MEANDER	ROUTT	CO	107	464165	O 1981	PEBBLE	LOGAN	CO	075	546553	OA 1957
MENEFEE MOUNTAIN	MONTEZUMA	CO	083	002178	OA 1977	PECK DITCH	MOFFAT	CO	081	009888	O 1982
MERINO	LOGAN	CO	075	468505	OA 1950	PECONIC	KIT CARSON	CO	063	005986	N 1980
MERINO NE	LOGAN	CO	075	468536	O 1953	PEETZ NW	LOGAN	CO	075	548041	ON 1952
MESA VIEW	MOFFAT	CO	081	005878	OA 1982	PEETZ TABLE	LOGAN	CO	075	016364	O 1996
MESAGAR	GARFIELD	CO	045	013902	N 1990	PEETZ WEST	LOGAN	CO	075	548072	ON 1952
MESCALERO	WASHINGTON	CO	121	469652	O 1983	PELT	ROUTT	CO	107	548581	ON 1973
MESSER	MORGAN	CO	087	469931	O 1952	PENNYPACKER	KIT CARSON	CO	063	000276	N 1998
MESSEX	MORGAN	CO	087	469962	OA 1951	PEORIA	ARAPAHOE	CO	005	550149	ON 1970
MESSEX WEST	MORGAN	CO	087	469993	OA 1955	PEORIA NORTH	ARAPAHOE	CO	005	550180	ON 1970
METEOR	LINCOLN	CO	073	017203	OA 2002	PEREGRINE	YUMA	CO	125	005991	N 1981
MICHIGAN RIVER	JACKSON	CO	057	471219	OA 1957	PERSIGO WASH	MESA	CO	077	003716	N 1972
MIDDLEMIST	ADAMS	CO	001	471939	OA 1952	PETERSON	MORGAN	CO	087	552319	OA 1955
MIDJAY	ADAMS	CO	001	472218	N 1958	PHEASANT	ADAMS	CO	001	553722	ON 1980
MIDNIGHT	WASHINGTON	CO	121	009865	O 1984	PHLEGLEY	WASHINGTON	CO	121	553846	OA 1955
MIDWAY	BACA	CO	009	472745	N 1958	PHILADELPHIA CREEK	RIO BLANCO	CO	103	554035	N 1975
MILDRED	YUMA	CO	125	473830	N 1977	PHUMA	PHILLIPS	CO	095	554449	N 1976
MINI	WELD	CO	123	012234	O 1986	PHUMA	YUMA	CO	125	554449	N 1976
MINTO	LOGAN	CO	075	478046	OA 1953	PICEANCE CREEK	RIO BLANCO	CO	103	554497	N 1930
MINTO NORTH	LOGAN	CO	075	478077	OA 1954	PICEANCE CREEK SOUTH	RIO BLANCO	CO	103	554528	N 1954
MIRAGE	WASHINGTON	CO	121	013617	O 1989	PIERCE	WELD	CO	123	555303	OA 1955
MISSOURI CREEK	RIO BLANCO	CO	103	478790	N 1960	PIKE	WELD	CO	123	555787	O 1975
MOCCASIN	ADAMS	CO	001	480287	OA 1964	PING	WASHINGTON	CO	121	016365	O 1994
MOCKINGBIRD	KIOWA	CO	061	012013	O 1986	PINNACLE	RIO BLANCO	CO	103	557659	ON 1956
MODEL	LAS ANIMAS	CO	071	480411	N 1927	PINNEO NORTH	MORGAN	CO	087	557721	OA 1956
MOFFAT	MOFFAT	CO	081	480659	OA 1924	PINTAIL	ARAPAHOE	CO	005	557845	O 1981
MONAHAN LAKES	WELD	CO	123	481290	N 1977	PINTO	WASHINGTON	CO	121	557876	O 1963
MONTE	WASHINGTON	CO	121	482457	O 1964	PINTO NORTH	WASHINGTON	CO	121	006013	N 1979
MONTRORSE DOME	MONTRORSE	CO	085	482984	N 1958	PINYON RIDGE	RIO BLANCO	CO	103	014271	N 1991
MOORE	ADAMS	CO	001	483635	OA 1959	PIONEER	KIOWA	CO	061	557938	N 1973
MOOSE	LOGAN	CO	075	484224	O 1993	PITCH	WASHINGTON	CO	121	558527	OA 1961
MORNINGSIDE	WELD	CO	123	485603	ONA 1969	PLAINS	WASHINGTON	CO	121	559349	OA 1975
MOSLEY	MORGAN	CO	087	487231	N 1955	PLAINSMAN	MORGAN	CO	087	559442	OA 1963
MOUNT HOPE	LOGAN	CO	075	488781	ON 1950	PLAINSMAN	WELD	CO	123	559442	OA 1963
MOUNT HOPE EAST	LOGAN	CO	075	488812	OA 1954	PLATEAU	MESA	CO	077	559628	N 1958
MOUNT HOPE NORTH	LOGAN	CO	075	488874	OA 1952	PLATNER	WASHINGTON	CO	121	559659	N 1955
MOUNT PEARL	CHEYENNE	CO	017	008932	OA 1984	PLAYA	BACA	CO	009	559814	N 1961
MOUNTAIN VIEW EAST	ADAMS	CO	001	489463	OA 1953	PLEASANT RIDGE	MORGAN	CO	087	560496	ON 1970
MOUTHPIECE	ADAMS	CO	001	009875	OA 1984	PLEASANT VALLEY	WASHINGTON	CO	121	560651	OA 1955
MUDDY CREEK	ADAMS	CO	001	492223	OA 1955	PLUM BUSH CREEK	WASHINGTON	CO	121	561333	OA 1954
MUSKET	ADAMS	CO	001	495271	O 1972	POCO	WASHINGTON	CO	121	562062	O 1967
MUSKRAT	ARAPAHOE	CO	005	495447	OA 1974	POD	WASHINGTON	CO	121	562124	OA 1961
MUSTANG	WELD	CO	123	495602	ON 1962	POE	MORGAN	CO	087	562155	O 1954
NABAR	LOGAN	CO	075	497526	O 1961	POINT BAR	WASHINGTON	CO	121	562465	OA 1970
NACHO	MORGAN	CO	087	013261	OA 1988	POINT LOOKOUT	MONTEZUMA	CO	083	562775	N 1930
NARROWS	MORGAN	CO	087	498828	OA 1959	POINT OF ROCKS	LOGAN	CO	075	562806	O 1981
NAVAJO	ARCHULETA	CO	007	010985	O 1985	POISON SPRING	ADAMS	CO	001	012255	OA 1959
NAY RANCH	WELD	CO	123	010567	OA 1975	POLE GULCH	MOFFAT	CO	081	563457	N 1965
NEENOSHE	KIOWA	CO	061	005926	OA 1982	POLLEN	ARAPAHOE	CO	005	006022	O 1980
NELSON RESERVOIR	LARIMER	CO	069	005928	OA 1982	POMMEL	WELD	CO	123	006025	N 1975
NEW DAY	WELD	CO	123	016344	O 1997	POMMEL WEST	WELD	CO	123	016366	N 1997
NEW HOPE	GARFIELD	CO	045	504184	N 1999	PONCHO	ADAMS	CO	001	564387	ON 1971
NEW RAYMER	WELD	CO	123	504680	OA 1933	PONCHO	ARAPAHOE	CO	005	564387	ON 1971
NEW WINDSOR	WELD	CO	123	505083	OA 1956	PONCHO SOUTH	ARAPAHOE	CO	005	564435	ON 1973
NIGHT FIRE	CHEYENNE	CO	017	014575	O 1992	PONY	ADAMS	CO	001	565153	N 1973
NIGHTHAWK	WELD	CO	123	012589	OA 1988	PONY EXPRESS	YUMA	CO	125	565173	N 1977
NILE	ADAMS	CO	001	508331	ONA 1969	PORTER	ADAMS	CO	001	566650	N 1980
NIMBUS	ADAMS	CO	001	005949	OA 1980	POW WOW	LOGAN	CO	075	569006	OA 1968
NINA VIEW	LAS ANIMAS	CO	071	508548	N 1948	POWDER WASH	MOFFAT	CO	081	569161	ON 1931
NINE MILE	RIO BLANCO	CO	103	508579	O 1966	POWELL	MORGAN	CO	087	569347	N 1990
NOONEN RANCH	ADAMS	CO	001	511192	OA 1951	POWELL PARK	RIO BLANCO	CO	103	569409	ON 1957
NOONEN RANCH SOUTH	ADAMS	CO	001	005952	OA 1982	PRAIRIE CANYON	GARFIELD	CO	045	570293	N 1958
NORIA	LOGAN	CO	075	511750	O 1966	PRAIRIE DOG	BACA	CO	009	570479	N 1958
NORTH BUFFALO	KIOWA	CO	061	005954	O 1980	PRAIRIE VIEW	LOGAN	CO	075	571130	O 1956
NORTH SHORE	LOGAN	CO	075	512596	O 1966	PREWITT	LOGAN	CO	075	572060	OA 1956
NUGGET	WASHINGTON	CO	121	514611	OA 1959	PRICE RANCH	WASHINGTON	CO	121	009896	N 1982
NUNN	WELD	CO	123	514766	O 1982	PRICE RANCH	YUMA	CO	125	009896	N 1982
OAK CREEK	ROUTT	CO	107	516690	O 1949	PRICE-GRAMPS	ARCHULETA	CO	007	572122	O 1935
OAKDALE	HUERFANO	CO	055	517186	N 1997	PRICKLY PEAR	LOGAN	CO	075	013278	O 1988
OASIS	MORGAN	CO	087	518386	O 1981	PRISM	ELBERT	CO	039	011003	O 1985
OIL WELL MOUNTAIN	DELTA	CO	029	013909	OA 1990	PRONGHORN	ARAPAHOE	CO	005	573439	O 1972
OLD BALDY	YUMA	CO	125	522657	N 1977	PRONTO	ADAMS	CO	001	573443	OA 1975
OLD HOUSE	WELD	CO	123	014265	O 1991	PROSPECT	WELD	CO	123	573486	N 1971
OLD ROAD	WASHINGTON	CO	121	013623	N 1989	PROSPERITY	MORGAN	CO	087	015598	N 1995
OMAR	WELD	CO	123	525308	N 1972	PUMA	ARAPAHOE	CO	005	006038	O 1981
ONYX	MORGAN	CO	087	526083	O 1959	PURDY	WASHINGTON	CO	121	575261	OA 1955
OPAL	MORGAN	CO	087	526176	O 1959	PURGATOIRE	BENT	CO	011	575547	O 1972
OPEN VIEW	WELD	CO	123	000275	N 1998	PURGATOIRE RIVER	HUERFANO	CO	055	017080	N 1999
ORCHARD	MORGAN	CO	087	527331	ON 1956	PURGATOIRE RIVER	LAS ANIMAS	CO	071	017080	N 1998
ORCHARD WEST	MORGAN	CO	087	005973	O 1982	PYRAMID	ADAMS	CO	001	576401	N 1972
ORIOLE	LOGAN	CO	075	005287	N 1980	QUAIL	ADAMS	CO	001	578709	ON 1979
ORION	MORGAN	CO	087	002206	ON 1979	QUARRY	ADAMS	CO	001	579050	OA 1979
OTIS	WASHINGTON	CO	121	530276	N 1954	QUEST	WASHINGTON	CO	121	579684	O 1992
OUTPOST	WELD	CO	123	010145	N 1989	QUILL	ARAPAHOE	CO	005	579747	O 1979
OVERLOOK	WASHINGTON	CO	121	531578	O 1985	QUIRT	WELD	CO	123	006042	N 1980
OWL CREEK	WELD	CO	123	532415	OA 1982	QUIVER	KIOWA	CO	061	580879	OA 1968
OXBOW	WASHINGTON	CO	121	532601	O 1962	RACCOON	MORGAN	CO	087	006045	OA 1982
OYSTER	CHEYENNE	CO	017	016185	N 1996	RADAR	ADAMS	CO	001	582587	ON 1976
PACK	WASHINGTON	CO	121	534671	N 1979	RAGGED MOUNTAIN	GUNNISON	CO	051	006046	ONA 1981
PADRONI	LOGAN	CO	075	535338	ON 1951	RAGO	WASHINGTON	CO	121	583089	OA 1953
PADRONI WEST	LOGAN	CO	075	535369	OA 1952	RAGO NORTH	WASHINGTON	CO	121	583120	OA 1954



# COLORADO

Field Name	County Name	State Sub	Co Code	Field Code	Field Disc Type	Year	Field Name	County Name	State Sub	Co Code	Field Code	Field Disc Type	Year
RAIN DANCE	LOGAN	CO	075	583445	OA	1976	SCARP	LOGAN	CO	075	636942	OA	1958
RAINBOW	WASHINGTON	CO	121	583461	OA	1974	SCHNEIDER DITCH	LOGAN	CO	075	638492	N	1959
RAINDROP	LOGAN	CO	075	583753	O	1972	SCHRAMM	YUMA	CO	125	639125	N	1977
RAKE	MORGAN	CO	087	584143	ON	1958	SCOTT HILL	RIO BLANCO	CO	103	009641	OA	1985
RAM	WASHINGTON	CO	121	584655	O	1977	SCOTTIE	WASHINGTON	CO	121	003723	N	1981
RAMEY	LOGAN	CO	075	006049	OA	1981	SCOUT	WASHINGTON	CO	121	640631	O	1970
RAMONA	MONTEZUMA	CO	083	584980	O	1965	SEAL	LOGAN	CO	075	641352	O	1961
RAMP	WASHINGTON	CO	121	585042	OA	1958	SECOND CREEK	ADAMS	CO	001	642096	OA	1956
RAMROD	LOGAN	CO	075	585104	OA	1969	SECOND WIND	CHEYENNE	CO	017	012627	OA	1988
RANCHERO	WASHINGTON	CO	121	585693	OA	1963	SENTINEL	KIOWA	CO	061	644434	ON	1975
RANGELY	RIO BLANCO	CO	103	586302	ONA	1992	SENTRY	MORGAN	CO	087	644483	OA	1962
RANGELY SW	RIO BLANCO	CO	103	013453	N	1989	SERENDIPITY	WELD	CO	123	644650	N	1983
RANGELY WEST	RIO BLANCO	CO	103	016369	N	1996	SETTLEMENT	KIT CARSON	CO	063	006408	N	1980
RANGER	WASHINGTON	CO	121	586313	O	1963	SETTLER	LOGAN	CO	075	645072	N	1961
RATON	LAS ANIMAS	CO	071	015810	N	1994	SEVEN CROSS	WELD	CO	123	006409	O	1981
RATTLESNAKE	WELD	CO	123	587274	OA	1967	SEVERANCE	WELD	CO	123	006410	ONA	1983
RATTLESNAKE BUTTES	WELD	CO	123	012614	OA	1987	SHALE RIDGE SOUTH	MESA	CO	077	013929	N	1990
RAWHIDE	MORGAN	CO	087	587925	O	1963	SHAMROCK	ADAMS	CO	001	647475	O	1991
RAYMER CREEK	LOGAN	CO	075	588297	O	1953	SHAVANO	CHEYENNE	CO	017	013299	O	1988
RAZOR	ARAPAHOE	CO	005	006052	O	1981	SHEARS DRAW	WASHINGTON	CO	121	649180	OA	1955
RED CLOUD	WASHINGTON	CO	121	590243	OA	1969	SHEEHAN	WELD	CO	123	649218	N	1975
RED GIANT	KIOWA	CO	061	016370	O	1994	SHEEP CREEK	MESA	CO	077	649242	N	1958
RED LION	SEDGWICK	CO	115	591359	N	1964	SHEEP MOUNTAIN	HUERFANO	CO	055	006416	N	1971
RED MESA	LA PLATA	CO	067	591452	ON	1924	SHELAH	MORGAN	CO	087	649552	N	1961
RED WILLOW	YUMA	CO	125	016371	N	1994	SHELL CREEK	MOFFAT	CO	081	650017	N	1955
REDWING	WASHINGTON	CO	121	592878	ONA	1968	SHERIDAN LAKE	KIOWA	CO	061	650916	O	1968
REFLEX	WELD	CO	123	012053	N	1986	SHIELD	LOGAN	CO	075	651877	ONA	1959
REGENT	MORGAN	CO	087	594304	O	1955	SHINNECOCK	KIT CARSON	CO	063	000277	N	1998
RENEGADE	MORGAN	CO	087	595947	N	1971	SHIRE GULCH	MESA	CO	077	652745	N	1960
RENFRO CREEK	ROUTT	CO	107	596009	O	1962	SHIVAREE	WELD	CO	123	653024	O	1970
REPUBLICAN	YUMA	CO	125	596494	N	1976	SHOAL	WASHINGTON	CO	121	006419	O	1982
RERUN	LOGAN	CO	075	002227	N	1977	SHORELINE	LOGAN	CO	075	653706	O	1964
REWARD	WELD	CO	123	597047	OA	1972	SHOUT	YUMA	CO	125	654025	N	1976
RHOADES	CHEYENNE	CO	017	004784	O	1988	SIDEWINDER	ARAPAHOE	CO	005	655090	ON	1973
RIDGE	MORGAN	CO	087	600613	O	1956	SIERRA	MONTEZUMA	CO	083	655318	ONA	1957
RIFT	LOGAN	CO	075	601202	N	1957	SIGNAL HILLS	PROWERS	CO	099	655442	N	1976
RILL	WASHINGTON	CO	121	601543	O	1958	SIMPSON	ADAMS	CO	001	657085	O	1959
RIMROCK	ADAMS	CO	001	601574	N	1969	SINGLE	LOGAN	CO	075	657541	N	1977
RING	WASHINGTON	CO	121	602008	OA	1960	SIQUX	WASHINGTON	CO	121	657922	OA	1967
RINGER	ADAMS	CO	001	602039	O	1970	SKINNER RIDGE	GARFIELD	CO	045	013633	N	1989
RIO	MORGAN	CO	087	602473	OA	1961	SKIPPING STONE	FREMONT	CO	043	015608	O	1995
RIPPLE	MORGAN	CO	087	006066	O	1982	SLATER DOME	MOFFAT	CO	081	660255	N	1954
RITA	KIOWA	CO	061	603155	O	1976	SLEEPER	WELD	CO	123	660627	ON	1968
RIVERSIDE	WELD	CO	123	603992	N	1955	SLEEPING UTE	MONTEZUMA	CO	083	016384	O	1994
RIVERSIDE II NE	WELD	CO	123	005924	OA	1980	SLICK ROCK	SAN MIGUEL	CO	113	661092	N	1972
RIVERSIDE NORTH	WELD	CO	123	604070	O	1981	SLIPPERY SIDES	ROUTT	CO	107	012632	OA	1987
ROADRUNNER	MONTEZUMA	CO	083	004788	ON	1985	SLOAN	WELD	CO	123	661495	OA	1974
ROADSIDE	WELD	CO	123	002641	O	1981	SMILEY	WASHINGTON	CO	121	662134	O	1990
ROBERTS CANYON	MESA	CO	077	605892	N	1960	SMOKY CREEK	CHEYENNE	CO	017	663169	O	1969
ROCK	MESA	CO	077	607566	O	1976	SMOKY HILL	KIT CARSON	CO	063	663200	ON	1965
ROCK CANYON	GARFIELD	CO	045	607628	N	1973	SNIFF RANCH	BENT	CO	011	663951	OA	1972
ROCK CREEK	YUMA	CO	125	607659	N	1979	SNOWBLIND	ARAPAHOE	CO	005	663989	O	1973
ROCKIES	WASHINGTON	CO	121	015459	O	1995	SNOWDRIFT	WELD	CO	123	006431	O	1979
ROCKY POINT	RIO BLANCO	CO	103	609550	OA	1976	SNOWFLAKE	WASHINGTON	CO	121	664106	N	1972
RODEO BULLFIGHTER	WELD	CO	123	006370	O	1982	SODA LAKE	JEFFERSON	CO	059	664378	O	1955
RODERICK	WASHINGTON	CO	121	609829	OA	1956	SODBUSTER	LOGAN	CO	075	664455	O	1972
ROGGEN	WELD	CO	123	010821	ONA	1953	SOLDIER CANYON	GARFIELD	CO	045	664765	N	1976
ROLLING HILLS	WASHINGTON	CO	121	611472	O	1979	SOLDIER CANYON	RIO BLANCO	CO	103	664765	N	1976
ROMAN NOSE	ADAMS	CO	001	611658	OA	1967	SOLITAIRE	KIT CARSON	CO	063	010629	N	1983
ROMAN NOSE	ARAPAHOE	CO	005	611658	OA	1967	SOMBREIRO	WASHINGTON	CO	121	665246	O	1993
ROMAN NOSE NORTH	ADAMS	CO	001	009912	OA	1983	SONAR	ADAMS	CO	001	006435	OA	1981
ROOSTER	BACA	CO	009	008994	O	1984	SONGBIRD	ELBERT	CO	039	665660	OA	1976
ROSE RANCH	KIOWA	CO	061	009914	OA	1984	SOONER	WELD	CO	123	665928	ONA	1969
ROSENER	ADAMS	CO	001	613859	ON	1954	SORRENTO	CHEYENNE	CO	017	666331	ONA	1976
ROUGHNECK	ARAPAHOE	CO	005	006378	O	1981	SORRENTO SOUTH	CHEYENNE	CO	017	014289	O	1992
ROULETTE	MORGAN	CO	087	615372	N	1981	SOUTH CANYON	GARFIELD	CO	045	666641	N	1957
ROUND STONE	CHEYENNE	CO	017	015811	O	1994	SOUTH CANYON	MESA	CO	077	666641	N	1957
ROUND TABLE	MOFFAT	CO	081	615812	O	1967	SPACE CITY	WELD	CO	123	667350	N	1973
ROUNDUP	MORGAN	CO	087	616060	N	1967	SPANISH PEAKS	LAS ANIMAS	CO	071	015609	N	1995
ROWEL	WASHINGTON	CO	121	616630	O	1975	SPAR	WASHINGTON	CO	121	667664	OA	1958
ROYAL FLUSH	PROWERS	CO	099	013288	O	1988	SPEAKER	CHEYENNE	CO	017	013745	OA	1990
RUBICON	ELBERT	CO	039	009916	OA	1984	SPEAKER NORTH	KIT CARSON	CO	063	015160	OA	1992
RUBICON	LINCOLN	CO	073	009916	OA	1984	SPEAKER	WASHINGTON	CO	121	668537	N	1977
RUBY	WASHINGTON	CO	121	617805	ON	1959	SPELUNKER	BACA	CO	009	016386	N	1997
RUFUS RUN	MORGAN	CO	087	618239	OA	1955	SPENSON	WELD	CO	123	016387	O	1997
RULISON	GARFIELD	CO	045	618549	N	1958	SPINDLE	ADAMS	CO	001	669606	ONA	1972
RUN	MORGAN	CO	087	012620	N	1987	SPINDLE	BOULDER	CO	013	669606	ONA	1972
RUNNING BEAR	ADAMS	CO	001	013631	O	1989	SPINDLE	BROOMFIELD	CO	014	669606	ONA	1972
RUNNING CREEK	ELBERT	CO	039	006383	OA	1980	SPINDLE	WELD	CO	123	669606	ONA	1972
RUNNYMEADE	ELBERT	CO	039	013289	O	1985	SPRING	GARFIELD	CO	045	017204	N	1998
RUSH CREEK	WELD	CO	123	619386	N	1954	SPRING CREEK	LOGAN	CO	075	670919	O	1958
RUSH CREEK DRAW	CHEYENNE	CO	017	014278	O	1992	SPRINGDALE	LOGAN	CO	075	671415	N	1951
RUSH WILLADEL	WASHINGTON	CO	121	619572	ONA	1952	SPRINGDALE SOUTH	LOGAN	CO	075	671446	OA	1952
SABER	LOGAN	CO	075	622829	ON	1962	SPRUCE	WELD	CO	123	671973	ONA	1956
SABER	WELD	CO	123	622829	ON	1962	SPUR	CHEYENNE	CO	017	672097	O	1981
SABLE	ADAMS	CO	001	623139	O	1981	SPURGIN	WELD	CO	123	672252	OA	1954
SADDLE	WASHINGTON	CO	121	623573	OA	1960	SPURGIN NORTH	WELD	CO	123	672283	O	1957
SADDLEBAG	LAS ANIMAS	CO	071	015607	N	1995	SQUAW CREEK	DOLORES	CO	033	672624	O	1981
SAGE	MONTEZUMA	CO	083	623852	O	1994	STAGE STOP	WELD	CO	123	675492	OA	1975
SAGE BRUSH HILLS II	RIO BLANCO	CO	103	623867	N	1978	STAGECOACH	MORGAN	CO	087	675523	OA	1966
SAGE CREEK	ROUTT	CO	107	623914	OA	1959	STALLION	WASHINGTON	CO	121	675709	O	1966
SAGE CREEK NORTH	ROUTT	CO	107	623976	OA	1960	STAMPEDE	LOGAN	CO	075	675854	N	1973
SAGEHEN	MONTEZUMA	CO	083	009919	OA	1984	STANLEY CUP	ELBERT	CO	039	016389	O	1996
SALERNO	CHEYENNE	CO	017	014281	O	1992	STAR	WELD	CO	123	676701	N	1991
SALIS	CHEYENNE	CO	017	006388	O	1982	STATELINE	MOFFAT	CO	081	677662	N	1976
SALT LAKE	KIOWA	CO	061	626735	O	1981	STEM	WASHINGTON	CO	121	679429	N	1964
SAM	MORGAN	CO	087	627200	N	1955	STERLING	LOGAN	CO	075	679832	N	1955
SAN ARROYO	ADAMS	CO	001	628068	N	1954	STIRRUP	WASHINGTON	CO	121	681165	O	1968
SAN ARROYO CREEK	MORGAN	CO	087	628099	O	1960	STOCKADE	MORGAN	CO	087	681230	O	1976
SAN JACINTO	LINCOLN	CO	073	628595	O	1985	STOCKHOLM	CHEYENNE	CO	017	681382	O	1983
SANBORN DRAW	WELD	CO	123	014590	OA	1992	STONE CORRAL	WELD	CO	123	013635	N	1989
SAND CREEK	PROWERS	CO	099	629742	OA	1983	STONE PONY	DOLORES	CO	033	014602	N	1992
SAND RIVER	MORGAN	CO	087	630393	OA	1954	STONEHAM	WELD	CO	123	682219	N	1952
SANDIA PEAK	WASHINGTON	CO	121	010624	O	1985	STONEHAM SOUTH	WELD	CO	123	682250	ON	1952
SANDY	WASHINGTON	CO	121	631261	O	1984	STONES THROW	YUMA	CO	125	016391	N	1994
SANDY HILL	LOGAN	CO	075	631509	OA	1958	STONINGTON	BACA	CO	009	682550	N	1976
SANS ARC	LOGAN	CO	075	013292	OA	1							

Field Name	County Name	State Sub	Co Code	Field Code	Field Disc Type	Year	Field Name	County Name	State Sub	Co Code	Field Code	Field Disc Type	Year
SUGAR LOAF	MOFFAT	CO	081	686745	N	1953	WARPAINT	WASHINGTON	CO	121	749518	N	1973
SULPHUR CREEK	RIO BLANCO	CO	103	687520	ON	1955	WARRIOR	LOGAN	CO	075	749806	ON	1962
SULPHUR CREEK SOUTH	RIO BLANCO	CO	103	687551	N	1958	WATKINS	ADAMS	CO	001	751728	N	1981
SUN	ADAMS	CO	001	688915	OA	1969	WATTENBERG	ADAMS	CO	001	752131	ONA	1970
SUNBONNET	LOGAN	CO	075	689120	O	1976	WATTENBERG	BOULDER	CO	013	752131	ONA	1970
SUNDANCE	CHEYENNE	CO	017	008336	O	1991	WATTENBERG	BROOMFIELD	CO	014	752131	ONA	1970
SUNDOWN	WASHINGTON	CO	121	689163	ON	1970	WATTENBERG	DENVER	CO	031	752131	ONA	1970
SUNUP	WASHINGTON	CO	121	690363	O	1973	WATTENBERG	LARIMER	CO	069	752131	ONA	1970
SUPAHA	WELD	CO	123	690470	OA	1978	WATTENBERG	WELD	CO	123	752131	ONA	1970
SUPERIOR	BOULDER	CO	013	000161	N	1978	WAVERLY	YUMA	CO	125	752720	N	1977
SURVEYOR CREEK	WASHINGTON	CO	121	690651	ONA	1955	WEASEL	WELD	CO	123	014308	OA	1991
SWAN	WASHINGTON	CO	121	691620	OA	1955	WEAVER RIDGE	RIO BLANCO	CO	103	013641	N	1989
TABLE MOUNTAIN	BOULDER	CO	013	695460	O	1980	WELDONA	MORGAN	CO	087	756743	OA	1959
TABLETOP	BENT	CO	011	007975	N	1980	WELLINGTON	LARIMER	CO	069	757270	ON	1923
TABLETOP	PROWERS	CO	099	007975	N	1980	WEST SIDE CANAL	MOFFAT	CO	081	760277	N	1966
TACO	WASHINGTON	CO	121	006463	N	1975	WESTFORK	WASHINGTON	CO	121	760649	OA	1956
TAIGA MOUNTAIN	RIO BLANCO	CO	103	006465	N	1981	WESTPLAINS	LOGAN	CO	075	761145	OA	1954
TAMPA	WELD	CO	123	697093	OA	1965	WESTPLAINS NORTH	LOGAN	CO	075	761176	ON	1955
TAP	WASHINGTON	CO	121	697403	O	1975	WETZEL CREEK	WASHINGTON	CO	121	761703	OA	1955
TAPADERO	WELD	CO	123	697465	O	1971	WHEELER LAKE	WELD	CO	123	762788	OA	1976
TARN	WASHINGTON	CO	121	697899	OA	1961	WHIRLPOOL	WASHINGTON	CO	121	007268	O	1980
TEARDROP	MOFFAT	CO	081	016184	N	1996	WHISPER	YUMA	CO	125	763468	N	1975
TEMPEST	WELD	CO	123	700798	OA	1962	WHITE	LOGAN	CO	075	763641	ONA	1957
TEMPLE CANYON	MOFFAT	CO	081	700829	OA	1953	WHITE BUTTE	WELD	CO	123	763734	OA	1954
TENDERFOOT	MORGAN	CO	087	002471	O	1976	WHITE EAGLE	WASHINGTON	CO	121	764001	N	1977
TEPEE	WELD	CO	123	701469	O	1974	WHITE FACE BUTTE	RIO BLANCO	CO	103	007270	N	1978
TERRACE	WELD	CO	123	701945	OA	1958	WHITE RIVER	RIO BLANCO	CO	103	764757	N	1890
TERRACE SOUTH	WELD	CO	123	016393	O	1997	WHITE WOMAN CREEK	CHEYENNE	CO	017	016916	N	1999
TEXAS MOUNTAIN	RIO BLANCO	CO	103	703092	ONA	1964	WHITETAIL	LOGAN	CO	075	765780	N	1980
THIRD CREEK	ADAMS	CO	001	704472	ONA	1971	WHITEWATER	MESA	CO	077	765935	OA	1974
THIRD CREEK	DENVER	CO	031	704472	ONA	1971	WICKIUP	ADAMS	CO	001	007271	O	1983
THISTLE	WASHINGTON	CO	121	704742	O	1974	WIGGINS	MORGAN	CO	087	767268	OA	1982
THORNBERG	MOFFAT	CO	081	705743	ON	1925	WIGWAM	ADAMS	CO	001	767342	ONA	1974
THORNBERG	RIO BLANCO	CO	103	705743	ON	1925	WIGWAM	WELD	CO	123	767342	ONA	1974
THREE BRIDGES	HUERFANO	CO	055	012076	N	1986	WILD CARD	ARAPAHOE	CO	005	768057	O	1977
THUNDER	RIO BLANCO	CO	103	707055	N	1977	WILD DOVE	PROWERS	CO	099	000280	N	1998
THUNDERBIRD	WELD	CO	123	707066	O	1972	WILD FOX	CHEYENNE	CO	017	000281	N	1998
TIERRA PLANO	YUMA	CO	125	015610	N	1995	WILD HORSE	WELD	CO	123	768167	OA	1965
TIMBER CREEK	CHEYENNE	CO	017	708502	OA	1969	WILD ROSE	WELD	CO	123	768277	O	1984
TIMBERLINE	GARFIELD	CO	045	016395	N	1996	WILD SAGE BRUSH	KIOWA	CO	061	010649	O	1984
TIMPE	MORGAN	CO	087	708719	O	1955	WILDCAT CREEK	MORGAN	CO	087	768353	N	1980
TITAN	WELD	CO	123	709761	OA	1975	WILDFLOWER	ADAMS	CO	001	016403	ON	1997
TOAD	LARIMER	CO	069	012077	OA	1986	WILDWOOD	WELD	CO	123	768725	OA	1971
TOM CAT	WELD	CO	123	010634	OA	1985	WILLARD	LOGAN	CO	075	769469	OA	1951
TOM TOM	MORGAN	CO	087	712169	N	1968	WILLIAMS FORK	GARFIELD	CO	045	769841	ONA	1962
TOMAHAWK	LOGAN	CO	075	712231	OA	1964	WILLOW CREEK	RIO BLANCO	CO	103	770647	N	1956
TONTO	KIOWA	CO	061	713130	O	1971	WILSON CREEK	RIO BLANCO	CO	103	771949	ONA	1938
TOOTSIE	MORGAN	CO	087	010635	N	1983	WINCHESTER	LOGAN	CO	075	772538	OA	1968
TOPAZ	WASHINGTON	CO	121	713440	OA	1957	WIND SONG	LOGAN	CO	075	772675	O	1972
TOQUE	ADAMS	CO	001	016913	OA	1988	WINDMILL	BACA	CO	009	772848	N	1975
TORNADO BUTTE	ADAMS	CO	123	010636	OA	1985	WINDSOCK	MOFFAT	CO	081	016405	O	1997
TORO	LOGAN	CO	075	713719	N	1966	WINDY	MORGAN	CO	087	773034	N	1970
TOTEM	ADAMS	CO	001	714029	ONA	1971	WINDY HILL	ADAMS	CO	001	773065	OA	1954
TOW CREEK	ROUIT	CO	107	714370	ON	1924	WINSTON	LOGAN	CO	075	773933	OA	1955
TOWAOC	MONTEZUMA	CO	083	714432	OA	1959	WINSTON NORTH	LOGAN	CO	075	773943	OA	1972
TOWER	WELD	CO	123	714463	OA	1958	WINTER VALLEY	MOFFAT	CO	081	774150	ON	1958
TRACK	MORGAN	CO	087	714975	O	1960	WISHBONE	MORGAN	CO	087	774913	OA	1974
TRADER	WASHINGTON	CO	121	715068	OA	1962	WOLF CREEK	PITKIN	CO	097	776236	N	1961
TRADING POST	CHEYENNE	CO	017	012854	OA	1988	WOLF MOUNTAIN	ROUIT	CO	107	776280	OA	1976
TRAIL	WASHINGTON	CO	121	715254	O	1960	WOODCHUCK	WELD	CO	123	777395	OA	1981
TRAIL CANYON	GARFIELD	CO	045	715285	N	1969	WOODLIN	WASHINGTON	CO	121	010652	O	1984
TRAIL CANYON	RIO BLANCO	CO	103	715285	N	1969	WOODROW	WASHINGTON	CO	121	777879	N	1955
TRAIL RIDGE	GARFIELD	CO	045	715440	N	1990	WOODROW EAST	WASHINGTON	CO	121	777910	ON	1952
TRAIL SOUTH	WASHINGTON	CO	121	715450	O	1973	WOODROW SOUTH	WASHINGTON	CO	121	777941	OA	1954
TRAPPER	ADAMS	CO	001	715998	ONA	1971	WOODROW WEST	ADAMS	CO	001	777972	OA	1953
TRAPPER SOUTH	ADAMS	CO	001	000162	OA	1992	WRANGLER	WELD	CO	123	780096	N	1965
TRAVOIS	MORGAN	CO	087	716215	OA	1964	WRINGER	WELD	CO	123	010653	OA	1984
TREND	MORGAN	CO	087	716556	ON	1958	WYATT SCHOOL	WELD	CO	123	007272	O	1982
TREVERTON	BOULDER	CO	013	006481	O	1983	XENIA	WASHINGTON	CO	121	783184	O	1954
TRIBUTE	WELD	CO	123	717282	N	1973	XENIA NORTH	WASHINGTON	CO	121	783246	OA	1955
TRIGGER	ADAMS	CO	001	717424	OA	1971	XENIA WEST	WASHINGTON	CO	121	783277	OA	1954
TROOPER	KIOWA	CO	061	002488	ON	1975	YAMPA	MOFFAT	CO	081	016406	O	1994
TROUT CREEK	ROUIT	CO	107	718788	O	1979	YELLOW CREEK	RIO BLANCO	CO	103	785990	N	1994
TRUJILLO CREEK	LAS ANIMAS	CO	071	012302	N	1987	YELLOW ROSE	KIOWA	CO	061	013537	OA	1990
TUMBLEWEED	WELD	CO	123	720811	OA	1968	YENTER	LOGAN	CO	075	786457	OA	1950
TURNER	WELD	CO	123	722175	O	1955	YODEL	YUMA	CO	125	787255	N	1980
TURQUOISE	LOGAN	CO	075	722528	OA	1976	YODEL NORTH	YUMA	CO	125	007274	N	1981
TWIN BUTTES	GARFIELD	CO	045	723516	N	1952	YOUNG	MORGAN	CO	087	787893	N	1957
TWIN MILLS	LOGAN	CO	075	723702	ON	1957	YOYO	LOGAN	CO	075	788606	ON	1967
TWO MILE	WELD	CO	123	724043	ONA	1956	YUCCA	ARAPAHOE	CO	005	788979	O	1971
UNICORN	ADAMS	CO	001	007259	O	1982	YUK	ADAMS	CO	001	009660	O	1983
UNION RESERVOIR	WELD	CO	123	007260	O	1981	ZENITH	ADAMS	CO	001	791152	ONA	1979
URANUS	WASHINGTON	CO	121	729966	OA	1978	ZEPHYR	WASHINGTON	CO	121	791384	ON	1972
VALENTINE	WELD	CO	123	732201	N	1981	ZODIAC	ADAMS	CO	001	002561	O	1978
VALLERY	MORGAN	CO	087	732449	ON	1954	ZORICHAK	MORGAN	CO	087	793037	O	1954
VALLEY	WELD	CO	123	732480	N	1982							
VAQUERO	LOGAN	CO	075	733999	N	1971							
VEGA	MESA	CO	077	735145	N	1977							
VELVET	MORGAN	CO	087	735680	O	1975							
VENUS	WELD	CO	123	735960	N	1980							
VERDE	BACA	CO	009	736100	OA	1972							
VERMEJO RANCH	LAS ANIMAS	CO	071	000418	N	1999							
VERNON	YUMA	CO	125	736658	N	1976							
VIGOR	WELD	CO	123	738790	ON	1958							
VILAS	BACA	CO	009	738852	N	1966							
VIM	WELD	CO	123	739069	O	1957							
VIMY RIDGE	ELBERT	CO	039	739084	OA	1972							
VISTA	LOGAN	CO	075	740030	OA	1955							
VOLTAGE	WELD	CO	123	741271	OA	1965							
VOLTEN	WELD	CO	123	014306	O	1991							
VORTEX	WASHINGTON	CO	121	007261	O	1981							
WADDLE CREEK	MOFFAT	CO	081	743699	OA	1964							
WAGES	YUMA	CO	125	744081	N	1979							
WAGON TRAIL	BENT	CO	011	744319	N	1973							
WAHOO	LOGAN	CO	075	744815	OA	1971							
WAITE LAKE	WELD	CO	123	744892	ONA	1974							
WALKER	LOGAN	CO	075	745776	ON	1950							
WALLBANGER	ELBERT	CO	039	007264	OA	1982							
WALSH	BACA	CO	009	747078	N	1961							
WAMPUM	WASHINGTON	CO	121	747884	O	1966							
WAR DANCE	WELD	CO	123	748628	O	1971							
WARD	WASHINGTON	CO	121	748814	O	1966							
WARLOCK	ADAMS	CO	001	749232									

# ILLINOIS

Field Name	County Name	State Sub	Co Code	Field Code	Field Type	Disc Year	Field Name	County Name	State Sub	Co Code	Field Code	Field Type	Disc Year
SUNOCO FELDA	COLLIER	FL	021	689922	OA	1964	BROOKLYN	SCHUYLER	IL	169	009540	O	1983
SUNOCO FELDA	HENDRY	FL	051	689922	OA	1964	BROOKLYN NORTH	MCDONOUGH	IL	109	010303	O	1984
SWEETWATER CREEK	SANTA ROSA	FL	113	692643	O	1977	BROOKLYN NW	MCDONOUGH	IL	109	011667	O	1985
TOWNSEND CANAL	HENDRY	FL	051	003704	O	1982	BROUGHTON	HAMILTON	IL	065	094988	O	1951
							BROUGHTON NORTH	HAMILTON	IL	065	095013	O	1980
							BROUGHTON SOUTH	SALINE	IL	165	095029	O	1951
							BROWN	MARION	IL	121	095091	O	1910
							BROWNS EAST	WABASH	IL	185	096083	O	1946
							BRUBAKER	MARION	IL	121	096785	O	1973
							BUCKHORN CONSOL	BROWN	IL	009	011669	O	1961
							BUCKNER	FRANKLIN	IL	055	100501	O	1963
							BULPITT SOUTH	CHRISTIAN	IL	021	120857	O	1962
							BUNGAY CONSOL	HAMILTON	IL	065	103105	O	1941
							BURNT PRAIRIE SOUTH	WHITE	IL	193	106112	O	1947
							BURNT PRAIRIE SW	WHITE	IL	193	100457	O	1979
							C & H	WILLIAMSON	IL	199	009702		
							CALHOUN CENTRAL	RICHLAND	IL	159	113120	O	1950
							CALHOUN CONSOL	RICHLAND	IL	159	113151	O	1944
							CALHOUN CONSOL	WAYNE	IL	191	113151	O	1944
							CALHOUN EAST	RICHLAND	IL	159	113182	O	1950
							CALHOUN NORTH	RICHLAND	IL	159	113213	O	1944
							CALHOUN SOUTH	EDWARDS	IL	047	113244	O	1953
							CALHOUN SOUTH	RICHLAND	IL	159	113244	O	1953
							CALHOUN SOUTH	WAYNE	IL	191	113244	O	1953
							CARLINVILLE	MACOUPIN	IL	117	120095	ON	1909
							CARLINVILLE NORTH	MACOUPIN	IL	117	120126	ON	1941
							CARLINVILLE SOUTH	MACOUPIN	IL	117	120157	O	1958
							CARLYLE	CLINTON	IL	027	120436	ON	1911
							CARLYLE EAST	CLINTON	IL	027	120467	O	1963
							CARLYLE NORTH	CLINTON	IL	027	120498	O	1950
							CARLYLE SOUTH	CLINTON	IL	027	120529	O	1951
							CARM	WHITE	IL	193	120684	O	1940
							CARM NORTH	WHITE	IL	193	120715	O	1942
							CASEY	CLARK	IL	023	123753	ON	1906
							CENTERVILLE	WHITE	IL	193	129729	O	1940
							CENTERVILLE EAST	WHITE	IL	193	129760	O	1941
							CENTERVILLE NE	WHITE	IL	193	129791	O	1955
							CENTERVILLE NORTH	WHITE	IL	193	129822	O	1947
							CENTRAL CITY	MARION	IL	121	129977	O	1964
							CENTRALIA	CLINTON	IL	027	130225	O	1937
							CENTRALIA	MARION	IL	121	130225	O	1937
							CENTRALIA EAST	MARION	IL	121	130287	N	1958
							CENTRALIA WEST	CLINTON	IL	027	130318	O	1940
							CHESTERVILLE	DOUGLAS	IL	041	136844	O	1956
							CHESTERVILLE EAST	DOUGLAS	IL	041	136875	O	1957
							CHRISTOPHER SOUTH	FRANKLIN	IL	055	141804	O	1964
							CLAREMONT	RICHLAND	IL	159	144920	ON	1950
							CLARK COUNTY DIVISION	CLARK	IL	023	145416	O	1900
							CLARK COUNTY DIVISION	COLES	IL	029	145416	O	1900
							CLARK COUNTY DIVISION	CRAWFORD	IL	033	145416	O	1900
							CLARK COUNTY DIVISION	CUMBERLAND	IL	035	145416	O	1900
							CLARK COUNTY DIVISION	JASPER	IL	079	145416	O	1900
							CLARKSBURG	SHELBY	IL	173	145850	O	1946
							CLAY CITY CONSOL	CLAY	IL	025	146346	O	1937
							CLAY CITY CONSOL	JASPER	IL	079	146346	O	1937
							CLAY CITY CONSOL	RICHLAND	IL	159	146346	O	1937
							CLAY CITY CONSOL	WAYNE	IL	191	146346	O	1937
							CLEAR LAKE EAST	SANGAMON	IL	167	147276	O	1970
							CLIFFORD	WILLIAMSON	IL	199	148516	O	1957
							COIL	WAYNE	IL	191	151725	O	1942
							COIL WEST	JEFFERSON	IL	081	151787	O	1942
							COLLINSVILLE	MADISON	IL	119	154205	O	1909
							COLMAR-PLYMOUTH	HANCOCK	IL	067	154391	O	1914
							COLMAR-PLYMOUTH	MCDONOUGH	IL	109	154391	O	1914
							COMER	MACOUPIN	IL	117	155910	O	1982
							CONCORD CONSOL	WHITE	IL	193	157026	O	1942
							CONCORD EAST CONSOL	WHITE	IL	193	157119	O	1942
							COOKS MILLS CONSOL	COLES	IL	029	159258	ON	1941
							COOKS MILLS CONSOL	DOUGLAS	IL	041	159258	ON	1941
							COOPERSTOWN	BROWN	IL	009	160142	N	1977
							COOPERSTOWN WEST	BROWN	IL	009	006902	O	1982
							CORDES	WASHINGTON	IL	189	161304	O	1939
							CORDES NE	WASHINGTON	IL	189	010342	O	1983
							CORDES NORTH	JEFFERSON	IL	081	010343	O	1983
							CORDES NORTH	WASHINGTON	IL	189	010343	O	1983
							CORINTH	WILLIAMSON	IL	199	161552	O	1957
							CORINTH EAST	WILLIAMSON	IL	199	161583	O	1957
							CORINTH NORTH	WILLIAMSON	IL	199	161614	O	1957
							CORINTH SOUTH	WILLIAMSON	IL	199	161645	ON	1970
							COTTAGE GROVE	SALINE	IL	165	163691	O	1955
							COULTERVILLE NORTH	WASHINGTON	IL	189	164900	O	1958
							COVINGTON SOUTH	WAYNE	IL	191	165892	O	1943
							CRAB ORCHARD	WILLIAMSON	IL	199	167830	ON	1970
							CRAIG	PERRY	IL	145	168700	O	1948
							CRAVAT	JEFFERSON	IL	081	168698	O	1939
							CRAVAT WEST	JEFFERSON	IL	081	168729	O	1956
							CRESCENT CITY	IROQUOIS	IL	075	169535		
							CROSSVILLE	WHITE	IL	193	172294	O	1946
							CROSSVILLE WEST	WHITE	IL	193	172325	O	1952
							DAHLGREN	HAMILTON	IL	065	178457	O	1941
							DAHLGREN EAST	HAMILTON	IL	065	016484	O	1998
							DAHLGREN SOUTH	HAMILTON	IL	065	006905	O	1982
							DAHLGREN SW	JEFFERSON	IL	081	009582	O	1983
							DAHLGREN WEST	JEFFERSON	IL	081	178464	O	1960
							DALE CONSOL	FRANKLIN	IL	055	178729	O	1940
							DALE CONSOL	HAMILTON	IL	065	178729	O	1940
							DALE CONSOL	SALINE	IL	165	178729	O	1940
							DALTON CITY	MOULTRIE	IL	139	014090	O	1991
							DAWSON	SANGAMON	IL	167	182790	O	1971
							DECATUR	MACON	IL	115	184612	O	1953
							DECATUR NORTH	MACON	IL	115	184705	O	1954
							DEERING CITY	FRANKLIN	IL	055	186131	O	1957
							DEERING CITY EAST	FRANKLIN	IL	055	186137	O	1974
							DELAND	PIATT	IL	147	005444	O	1981
							DETROIT SOUTH	PIKE	IL	149	014640	N	1993
							DIVERNON	SANGAMON	IL	167	006907	O	1982
							DIVIDE CONSOL	JEFFERSON	IL	081	193502	O	1943
							DIVIDE SOUTH	JEFFERSON	IL	081	193595	O	1948
							DIX SOUTH	JEFFERSON	IL	081	193781	O	1941
							DOLLVILLE	SHELBY	IL	173	196084	O	1961
							DUBOIS CENTRAL	WASHINGTON	IL	189	204145	O	1954
							DUBOIS CONSOL	WASHINGTON	IL	189	204176	ON	1939
							DUBOIS SE	PERRY	IL	145	017078	O	2000



Field Name	County Name	State Sub	Co Code	Field Code	Field Disc Type	Year	Field Name	County Name	State Sub	Co Code	Field Code	Field Disc Type	Year
DUBOIS SOUTH	PERRY	IL	145	010374	O	1984	HIDALGO SOUTH	JASPER	IL	079	321193	O	1964
DUDLEY	EDGAR	IL	045	204610	ON	1948	HIGHLAND	MADISON	IL	119	321999	O	1960
DUDLEY WEST	EDGAR	IL	045	204672	N	1953	HILL	EFFINGHAM	IL	049	322712	O	1943
DUDLEYVILLE EAST	BOND	IL	005	204703	O	1954	HILL EAST	EFFINGHAM	IL	049	322774	O	1954
DUPO	ST CLAIR	IL	163	207090	O	1928	HILLSBORO	MONTGOMERY	IL	135	323394	O	1962
EAGARVILLE EAST	MACOUPIN	IL	117	000574	ON	1980	HOFFMAN	CLINTON	IL	027	323630	O	1939
EBERLE	EFFINGHAM	IL	049	212664	O	1947	HOLLIDAY	FAYETTE	IL	051	328169	O	1977
EDEN	RANDOLPH	IL	157	213408	N	1962	HOODVILLE EAST	HAMILTON	IL	065	330866	O	1944
EDEN SOUTH	RANDOLPH	IL	157	012956	N	1961	HOOKDALE	BOND	IL	005	331052	O	1944
EDINBURG	CHRISTIAN	IL	021	213935	O	1949	HORD	CLAY	IL	025	332230	O	1950
EDINBURG SOUTH	CHRISTIAN	IL	021	214028	O	1955	HORD NORTH	EFFINGHAM	IL	049	332261	O	1958
EDINBURG WEST	CHRISTIAN	IL	021	214059	O	1954	HORD SOUTH CONSOL	CLAY	IL	025	332292	O	1942
EDINBURG WEST	SANGAMON	IL	167	214059	O	1954	HORNSBY NW	MACOUPIN	IL	117	000659	O	1980
ELBA	GALLATIN	IL	059	217896	O	1955	HORNSBY SOUTH	MONTGOMERY	IL	135	332912	O	1956
ELBRIDGE	EDGAR	IL	045	218299	O	1949	HOYLETON WEST	WASHINGTON	IL	189	335702	O	1955
ELDORADO CONSOL	SALINE	IL	165	218392	ON	1941	HUDSON	MCLEAN	IL	113	336757	O	1944
ELDORADO EAST	SALINE	IL	165	218423	ON	1953	HUEY	CLINTON	IL	027	337036	O	1945
ELDORADO WEST	SALINE	IL	165	218516	ON	1955	HUEY SOUTH	CLINTON	IL	027	337067	O	1953
ELK PRAIRIE	JEFFERSON	IL	081	219539	O	1938	HUNT CITY	JASPER	IL	079	339454	O	1945
ELKTON	WASHINGTON	IL	189	219973	O	1955	HUNT CITY EAST	JASPER	IL	079	339485	O	1952
ELKTON NORTH	WASHINGTON	IL	189	220004	O	1971	HUNT CITY SOUTH NEW	JASPER	IL	079	339547	O	1966
ELKVILLE	JACKSON	IL	077	220035	O	1941	HUTTON	COLES	IL	029	341252	ON	1939
ELLERY EAST	EDWARDS	IL	047	220252	O	1952	ILLIOPOLIS	SANGAMON	IL	167	344409	O	1977
ELLERY NORTH	EDWARDS	IL	047	220283	O	1942	INA	JEFFERSON	IL	081	344673	O	1938
ELLERY SOUTH	EDWARDS	IL	047	220314	O	1943	INA NORTH	JEFFERSON	IL	081	344735	O	1949
ELLIOTTSTOWN	EFFINGHAM	IL	049	220531	O	1947	INCLOSE	CLARK	IL	023	344828	O	1941
ELLIOTTSTOWN EAST	EFFINGHAM	IL	049	220562	O	1954	INCLOSE	EDGAR	IL	045	344828	O	1941
ELLIOTTSTOWN NORTH	EFFINGHAM	IL	049	220593	O	1953	INGRAHAM CONSOL	CLAY	IL	025	300577	O	1942
ENERGY	WILLIAMSON	IL	199	224995	O	1968	INMAN EAST CONSOL	GALLATIN	IL	059	346998	O	1940
ENFIELD	WHITE	IL	193	225026	O	1950	INMAN WEST CONSOL	GALLATIN	IL	059	347122	O	1940
ENFIELD NORTH	WHITE	IL	193	225033	O	1976	IOLA CENTRAL	CLAY	IL	025	347401	O	1954
ENFIELD SOUTH	WHITE	IL	193	225057	O	1961	IOLA CONSOL	CLAY	IL	025	347432	O	1939
ERWIN	SCHUYLER	IL	169	010390	O	1983	IOLA CONSOL	EFFINGHAM	IL	049	347432	O	1939
EVERS	EFFINGHAM	IL	049	231358	O	1948	IOLA SOUTH	CLAY	IL	025	347494	O	1947
EVERS SOUTH	EFFINGHAM	IL	049	231420	O	1948	IOLA WEST	CLAY	IL	025	347525	O	1945
EWING	FRANKLIN	IL	055	231637	O	1944	IRVINGTON	WASHINGTON	IL	189	349029	O	1940
EWING EAST	FRANKLIN	IL	055	231699	O	1956	IRVINGTON EAST	JEFFERSON	IL	081	349060	O	1951
EXCHANGE	MARION	IL	121	231916	O	1943	IRVINGTON NORTH	WASHINGTON	IL	189	349091	O	1953
EXCHANGE EAST	MARION	IL	121	231947	O	1955	IRVINGTON WEST	WASHINGTON	IL	189	349122	O	1963
EXCHANGE NORTH CONSOL	MARION	IL	121	231978	O	1951	IUKA	MARION	IL	121	349928	O	1947
EXCHANGE WEST	MARION	IL	121	232009	O	1957	IUKA SOUTH	MARION	IL	121	350021	O	1971
FAIRMAN	CLINTON	IL	027	233785	O	1939	IUKA WEST	MARION	IL	121	350052	O	1955
FAIRMAN	MARION	IL	121	233785	O	1939	JACKSONVILLE	MORGAN	IL	137	353316	ON	1910
FANCHER	SHELBY	IL	173	235180	O	1962	JOHNSONVILLE CONSOL	CLAY	IL	025	362355	O	1940
FAYETTEVILLE	ST CLAIR	IL	163	237629	O	1984	JOHNSONVILLE CONSOL	WAYNE	IL	191	362355	O	1940
FAYETTEVILLE WEST	ST CLAIR	IL	163	017079	O	2000	JOHNSONVILLE NORTH	WAYNE	IL	191	362386	O	1943
FERRER LAKE	GALLATIN	IL	059	238087	O	1963	JOHNSONVILLE SOUTH	WAYNE	IL	191	362417	OA	1942
FERRIN	CLINTON	IL	027	239680	O	1976	JOHNSONVILLE WEST	WAYNE	IL	191	362448	O	1942
FICKLIN	DOUGLAS	IL	041	240219	ON	1966	JOHNSTON CITY EAST	WILLIAMSON	IL	199	362541	ON	1959
FIDELITY	JERSEY	IL	083	010400	N	1984	JOHNSTON CITY NE	WILLIAMSON	IL	199	362572	O	1969
FISHHOOK	ADAMS	IL	001	242265	N	1955	JUNCTION	GALLATIN	IL	059	366239	O	1938
FISHHOOK	PIKE	IL	149	242265	N	1955	JUNCTION CITY CONSOL	MARION	IL	121	366301	O	1910
FITZGERRELL	JEFFERSON	IL	081	242730	O	1944	JUNCTION EAST	GALLATIN	IL	059	366363	O	1953
FLORA SE	CLAY	IL	025	245592	O	1972	JUNCTION NORTH	GALLATIN	IL	059	366394	O	1946
FLORA SOUTH	CLAY	IL	025	245598	O	1946	KANSAS	EDGAR	IL	045	369007	N	1958
FORSYTH	MACON	IL	115	249675	O	1963	KEANSBURG EAST	WABASH	IL	185	371596	O	1939
FRANCIS MILLS	SALINE	IL	165	254062	O	1952	KEANSBURG SOUTH	WABASH	IL	185	371627	O	1944
FRANCIS MILLS SOUTH	SALINE	IL	165	254093	O	1955	KEENVILLE	WAYNE	IL	191	371658	ON	1945
FREEBURG	ST CLAIR	IL	163	256635	ON	1955	KEENVILLE EAST	WAYNE	IL	191	371689	O	1951
FREEMANSPUR	WILLIAMSON	IL	199	256945	O	1968	KELL	JEFFERSON	IL	081	372371	O	1942
FRIENDSVILLE CENTRAL	WABASH	IL	185	258247	O	1946	KELL EAST	JEFFERSON	IL	081	000680	O	1979
FRIENDSVILLE NORTH	WABASH	IL	185	258278	O	1946	KELL EAST	MARION	IL	121	000680	O	1979
FRISCO NE	JEFFERSON	IL	081	000203	O	1997	KELL NORTH	MARION	IL	121	372380	O	1976
FROGTOWN	CLINTON	IL	027	258836	O	1918	KELL WEST	MARION	IL	121	372402	O	1962
FROGTOWN NORTH	CLINTON	IL	027	258867	O	1951	KELLERVILLE	ADAMS	IL	001	372681	O	1959
GALATIA NORTH	SALINE	IL	165	263356	O	1980	KELLERVILLE	BROWN	IL	009	372681	O	1959
GARDS POINT CONSOL	WABASH	IL	185	265642	O	1951	KENNER	CLAY	IL	025	375037	O	1942
GAYS	MOULTRIE	IL	139	268223	O	1946	KENNER NORTH	CLAY	IL	025	375068	O	1947
GERMANTOWN EAST	CLINTON	IL	027	270479	O	1956	KENNER SOUTH	CLAY	IL	025	375099	O	1950
GILA	JASPER	IL	079	271952	O	1957	KENNER WEST	CLAY	IL	025	375130	O	1947
GILLESPIE WEST	MACOUPIN	IL	117	272843	N	1958	KEYSPORT	CLINTON	IL	027	377269	O	1949
GILLESPIE-BENLD	MACOUPIN	IL	117	272765	N	1923	KINCAID CONSOL	CHRISTIAN	IL	021	379153	O	1955
GILLESPIE-WYEN	MACOUPIN	IL	117	272851	O	1915	KING	JEFFERSON	IL	081	379308	O	1942
GLASFORD	PEORIA	IL	143	275192	O	1957	KING NORTH	JEFFERSON	IL	081	379556	O	1981
GLENARM	SANGAMON	IL	167	276215	O	1955	KINMUNDY	MARION	IL	121	380455	O	1950
GOLDENGATE CONSOL	EDWARDS	IL	047	278680	O	1939	KINMUNDY NORTH	MARION	IL	121	380486	O	1953
GOLDENGATE CONSOL	WAYNE	IL	191	278680	O	1938	LACLEDE	FAYETTE	IL	051	390805	O	1943
GOLDENGATE CONSOL	WHITE	IL	193	278680	O	1939	LAKE BLOOMINGTON	MCLEAN	IL	113	395393	O	1941
GOLDENGATE EAST	WAYNE	IL	191	278711	O	1951	LAKEWOOD	SHELBY	IL	173	398958	O	1941
GOLDENGATE NORTH CONSOL	WAYNE	IL	191	278742	O	1945	LANCASTER	LAWRENCE	IL	101	399857	O	1940
GRANDVIEW	EDGAR	IL	045	284927	O	1945	LANCASTER	WABASH	IL	185	399857	O	1940
GRANDVIEW-INCLOSE	CLARK	IL	023	000631	N	1941	LANCASTER CENTRAL	WABASH	IL	185	399888	O	1946
GRANDVIEW-INCLOSE	EDGAR	IL	045	000631	N	1941	LANCASTER EAST	WABASH	IL	185	399919	O	1944
GRANTFORK	MADISON	IL	119	010440	O	1984	LANCASTER SOUTH	WABASH	IL	185	400012	O	1946
GRAYSON	SALINE	IL	165	286880	O	1957	LANGEWISCH-KUESTER	MARION	IL	121	401097	O	1910
GREENVILLE	BOND	IL	005	289577	ON	1910	LAWLER	GALLATIN	IL	059	006920	O	1982
GRIEGSVILLE	PIKE	IL	149	006911	ON	1982	LAWRENCE COUNTY DIVISION	CRAWFORD	IL	033	405251	ON	1900
GUYOT CONSOLIDATED	RICHLAND	IL	159	295707	O	1970	LAWRENCE COUNTY DIVISION	LAWRENCE	IL	101	405251	ON	1900
HADLEY	RICHLAND	IL	159	298546	O	1976	LAWRENCE WEST	LAWRENCE	IL	101	405375	O	1952
HALF MOON	WAYNE	IL	191	299600	O	1947	LEXINGTON	MCLEAN	IL	113	412560	O	1947
HALF MOON EAST	EDWARDS	IL	047	006914	O	1982	LEXINGTON	WABASH	IL	185	412560	O	1947
HARCO	SALINE	IL	165	304901	ON	1954	LEXINGTON NORTH	WABASH	IL	185	412653	O	1951
HARCO EAST	SALINE	IL	165	304932	ON	1954	LILLYVILLE	CUMBERLAND	IL	035	414103	O	1946
HARCO SOUTH	SALINE	IL	165	000649	N	1954	LILLYVILLE	EFFINGHAM	IL	049	414103	O	1946
HARRISBURG	SALINE	IL	165	307598	ON	1952	LILLYVILLE NORTH	CUMBERLAND	IL	035	414114	O	1974
HARRISBURG SOUTH	SALINE	IL	165	307660	O	1955	LINCOLN	LOGAN	IL	107	414351	O	1944
HARRISBURG WEST	SALINE	IL	165	307670	O	1974	LIS	JASPER	IL	079	416769	O	1964
HARRISTOWN	MACON	IL	115	307815	O	1954	LITCHFIELD	MONTGOMERY	IL	135	417389	O	1886
HARRISTOWN SOUTH	MACON	IL	115	307834	O	1975	LITCHFIELD SOUTH	MONTGOMERY	IL	135	417451	O	1967
HAYES	CHAMPAIGN	IL	019	311132	O	1963	LITTLETON SOUTH	SCHUYLER	IL	169	011783	N	1987
HAYES	DOUGLAS	IL	041	311132	O	1963	LIVINGSTON	MADISON	IL	119	420737	O	1948
HELENA NEW	LAWRENCE	IL	101	314962	O	1969	LIVINGSTON EAST	MADISON	IL	119	420768	N	1951
HERALD CONSOL	GALLATIN	IL	059	317480	ON	1939	LIVINGSTON SOUTH	MADISON	IL	119	420799	ON	1950
HERALD CONSOL	WHITE	IL	193	317480	ON	1939	LOCUST GROVE	WAYNE	IL	191	422288	O	1951
HERRICK SOUTH	FAYETTE	IL	051	006916	O	1982	LOCUST GROVE SOUTH	WAYNE	IL	191	422350	O	1954
HERRIN	WILLIAMSON	IL	199	318565	O	1965	LOGAN	FRANKLIN	IL	055	422722	O	

# ILLINOIS

Field Name	County Name	State Sub	Co Code	Field Code	Field Disc Type	Year	Field Name	County Name	State Sub	Co Code	Field Code	Field Disc Type	Year
LOUISVILLE	CLAY	IL	025	429412	O	1974	ORCHARDVILLE NORTH	WAYNE	IL	191	527424	O	1956
LOUISVILLE NORTH	CLAY	IL	025	429418	O	1953	ORIENT	FRANKLIN	IL	055	527890	O	1965
LOUISVILLE SOUTH	CLAY	IL	025	429449	O	1960	ORIENT NORTH	FRANKLIN	IL	055	527920	O	1967
LYNCHBURG	JEFFERSON	IL	081	435899	O	1951	OSKALOOSA	CLAY	IL	025	529687	O	1950
MACEDONIA	FRANKLIN	IL	055	438543	O	1961	OSKALOOSA EAST	CLAY	IL	025	529718	O	1947
MACEDONIA NORTH	FRANKLIN	IL	055	010528	O	1983	OSKALOOSA SOUTH	CLAY	IL	025	529749	O	1951
MACOUPIN STATION	MACOUPIN	IL	117	011795	N	1986	PANA CENTRAL	CHRISTIAN	IL	021	537632	O	1951
MAIN CONSOL	CRAWFORD	IL	033	441550	ON	1906	PANA SOUTH	CHRISTIAN	IL	021	000765	O	1978
MAIN CONSOL	JASPER	IL	079	441550	ON	1906	PANAMA	CHRISTIAN	IL	021	537646	O	1974
MAIN CONSOL	LAWRENCE	IL	101	441550	ON	1906	PANAMA	BOND	IL	005	537663	ON	1940
MANLOVE	CHAMPAIGN	IL	019	009843			PANAMA	MONTGOMERY	IL	135	537663	ON	1940
MAPLE GROVE CONSOL	EDWARDS	IL	047	445301	O	1943	PANKEYVILLE	SALINE	IL	165	537973	O	1956
MAPLE GROVE CONSOL	WAYNE	IL	191	445301	O	1943	PANKEYVILLE EAST	SALINE	IL	165	538004	O	1956
MAPLE GROVE SOUTH CONSOL	EDWARDS	IL	047	000723	O	1945	PARKERSBURG CONSOL	EDWARDS	IL	047	540205	O	1941
MARCOE	JEFFERSON	IL	081	446448	O	1938	PARKERSBURG CONSOL	RICHLAND	IL	159	540205	O	1941
MARINE	MADISON	IL	119	447564	O	1943	PARKERSBURG SOUTH	EDWARDS	IL	047	540267	O	1948
MARINE WEST	MADISON	IL	119	447657	O	1965	PARKERSBURG WEST	EDWARDS	IL	047	540298	O	1943
MARION	WILLIAMSON	IL	199	447781	O	1950	PARKERSBURG WEST	RICHLAND	IL	159	540298	O	1943
MARION EAST	WILLIAMSON	IL	199	447843	ON	1959	PARNELL	DE WITT	IL	039	540887	O	1963
MARISSA WEST	RANDOLPH	IL	157	447936	O	1962	PASSPORT NORTH	RICHLAND	IL	159	541755	O	1959
MARISSA WEST	ST CLAIR	IL	163	447936	ON	1960	PASSPORT SOUTH	CLAY	IL	025	541786	O	1948
MARKHAM CITY	JEFFERSON	IL	081	448029	O	1942	PASSPORT SOUTH	RICHLAND	IL	159	541786	O	1948
MARKHAM CITY NORTH	JEFFERSON	IL	081	448060	O	1943	PASSPORT WEST	CLAY	IL	025	541817	O	1954
MARKHAM CITY NORTH	WAYNE	IL	191	448060	O	1943	PATOKA	CLINTON	IL	027	542251	O	1937
MARKHAM CITY WEST	JEFFERSON	IL	081	448091	O	1945	PATOKA	MARION	IL	121	542251	O	1937
MASON NORTH	EFFINGHAM	IL	049	451470	O	1951	PATOKA EAST	MARION	IL	121	542282	O	1941
MASSILON	EDWARDS	IL	047	451888	O	1946	PATOKA SOUTH	MARION	IL	121	542375	O	1953
MASSILON SOUTH	EDWARDS	IL	047	451890	O	1947	PATOKA WEST	FAYETTE	IL	051	542406	O	1950
MATTOON	COLES	IL	029	452958	ON	1939	PAWNEE	SANGAMON	IL	167	544421	O	1983
MATTOON NORTH	COLES	IL	029	452989	O	1960	PECATONICA	WINNEBAGO	IL	201	546894		
MATTOON SOUTH	CUMBERLAND	IL	035	453020	O	1962	PHILLIPSTOWN CONSOL	EDWARDS	IL	047	554218	O	1939
MAUNIE EAST	WHITE	IL	193	453702	O	1951	PHILLIPSTOWN CONSOL	WHITE	IL	193	554218	O	1939
MAUNIE NORTH CONSOL	WHITE	IL	193	453733	O	1941	PINKSTAFF	LAWRENCE	IL	101	557597	O	1951
MAUNIE SOUTH CONSOL	WHITE	IL	193	453764	O	1941	PINKSTAFF EAST	LAWRENCE	IL	101	557628	O	1955
MAYBERRY	WAYNE	IL	191	455252	O	1941	PITTSBURG	WILLIAMSON	IL	199	558682	N	1962
MAYBERRY NORTH	WAYNE	IL	191	455283	O	1948	PITTSBURG NORTH	WILLIAMSON	IL	199	558713	ON	1962
MAYBERRY SOUTH	HAMILTON	IL	065	005870	O	1981	PITTSFIELD	PIKE	IL	149	558744	N	1886
MAYBERRY SOUTH	WAYNE	IL	191	005870	O	1981	PIXLEY	CLAY	IL	025	558899	O	1959
MCKINLEY	WASHINGTON	IL	189	461429	O	1940	PLAINVIEW	MACOUPIN	IL	117	559473	ON	1942
MECHANICSBURG	SANGAMON	IL	167	464490	O	1972	PLAINVIEW SOUTH	MACOUPIN	IL	117	559535	O	1959
MELROSE	CLARK	IL	023	466893	O	1953	PONTIAC	LIVINGSTON	IL	105	565100	N	1954
MELROSE SOUTH	CLARK	IL	023	466955	O	1953	POSEN	WASHINGTON	IL	189	567270	O	1952
MILETUS	MARION	IL	121	474078	O	1947	POSEN NORTH	WASHINGTON	IL	189	567301	O	1953
MILL SHOALS	HAMILTON	IL	065	474388	O	1939	POSEN SOUTH	WASHINGTON	IL	189	567332	O	1956
MILL SHOALS	WAYNE	IL	191	474388	O	1939	POSEY	CLINTON	IL	027	567363	O	1941
MILL SHOALS	WHITE	IL	193	474388	O	1939	POSEY EAST	CLINTON	IL	027	567394	O	1952
MILLERSBURG	BOND	IL	005	474977	O	1967	POSEY WEST	CLINTON	IL	027	567425	O	1954
MILLS PRAIRIE	EDWARDS	IL	047	475690	O	1948	PRENTICE	MORGAN	IL	137	571626	ON	1953
MILLS PRAIRIE NORTH	EDWARDS	IL	047	475721	O	1953	PYRAMID	WASHINGTON	IL	189	576401	O	1962
MITCHELLSVILLE	SALINE	IL	165	479162	O	1955	RACCOON LAKE	MARION	IL	121	582345	O	1949
MODE	SHELBY	IL	173	480380	O	1961	RADOM SE	JEFFERSON	IL	081	012833	O	1988
MONTROSE	EFFINGHAM	IL	049	482953	O	1968	RALEIGH	SALINE	IL	165	584174	ON	1953
MONTROSE NORTH	CUMBERLAND	IL	035	483015	O	1969	RALEIGH SOUTH	SALINE	IL	165	584236	ON	1954
MOUNT AUBURN CONSOL	CHRISTIAN	IL	021	488688	O	1943	RAMSEY NW	FAYETTE	IL	051	014127	O	1991
MT CARMEL	WABASH	IL	185	490332	O	1939	RAYMOND	MONTGOMERY	IL	135	588328	O	1940
MT ERIE NORTH	WAYNE	IL	191	490580	O	1944	RAYMOND EAST	MONTGOMERY	IL	135	588359	O	1951
MT OLIVE	MONTGOMERY	IL	135	491045	ON	1942	RAYMOND SOUTH	MONTGOMERY	IL	135	588390	O	1959
MT VERNON	JEFFERSON	IL	081	491324	O	1943	REDMON NORTH	EDGAR	IL	045	592785	N	1955
MT VERNON NORTH	JEFFERSON	IL	081	491479	O	1956	RESERVOIR	JEFFERSON	IL	081	596536	O	1950
MURDOCK	DOUGLAS	IL	041	494331	O	1955	RICE NW	WASHINGTON	IL	189	013056	O	1988
NASHVILLE	WASHINGTON	IL	189	499045	O	1973	RICHVIEW	WASHINGTON	IL	189	600148	O	1946
NASHVILLE NORTH	WASHINGTON	IL	189	000743	O	1979	RICHWOOD	CRAWFORD	IL	033	600179	N	1959
NASON	JEFFERSON	IL	081	499076	O	1943	RIDGWAY	GALLATIN	IL	059	600861	O	1946
NEOGA	CUMBERLAND	IL	035	010568	O	1983	RIFLE	CLAY	IL	025	601078	O	1948
NEVINS	EDGAR	IL	045	502975			RINARD CONSOL	WAYNE	IL	191	000785	O	1937
NEW ATHENS	ST CLAIR	IL	163	503223	N	1961	RINARD SOUTH	WAYNE	IL	191	601667	O	1965
NEW BADEN EAST	CLINTON	IL	027	503254	O	1958	RIPLEY NORTH	SCHUYLER	IL	169	602752	O	1983
NEW BELLAIR	CRAWFORD	IL	033	000745	O	1942	RITTER	RICHLAND	IL	159	603496	O	1950
NEW CITY	SANGAMON	IL	167	503378	O	1954	RITTER NORTH	RICHLAND	IL	159	603527	O	1951
NEW CITY SOUTH	CHRISTIAN	IL	021	503409	O	1963	RIVERTON SOUTH	SANGAMON	IL	167	604271	O	1965
NEW DOUGLAS SOUTH	BOND	IL	005	503657	O	1957	ROACHES	JEFFERSON	IL	081	604869	O	1938
NEW HARMONY CONSOL	EDWARDS	IL	047	503874	ON	1939	ROACHES NORTH	JEFFERSON	IL	081	604900	O	1944
NEW HARMONY CONSOL	WABASH	IL	185	503874	ON	1930	ROBY	SANGAMON	IL	167	607039	O	1949
NEW HARMONY CONSOL	WHITE	IL	193	503874	ON	1939	ROBY EAST	CHRISTIAN	IL	021	607101	O	1970
NEW HARMONY SOUTH	WHITE	IL	193	503967	O	1941	ROBY EAST	SANGAMON	IL	167	607101	O	1970
NEW HAVEN CONSOL	WHITE	IL	193	504029	O	1941	ROBY NORTH	SANGAMON	IL	167	607163	O	1962
NEW HEBRON EAST	CRAWFORD	IL	033	504153	ON	1954	ROBY SOUTH	CHRISTIAN	IL	021	010614	O	1984
NEW MEMPHIS CONSOL	CLINTON	IL	027	011811	O	1952	ROBY WEST	SANGAMON	IL	167	607256	O	1957
NEW MEMPHIS SOUTH	CLINTON	IL	027	504556	O	1952	ROCHESTER	WABASH	IL	185	607411	O	1948
NEW MEMPHIS SOUTH	WASHINGTON	IL	189	504556	O	1952	ROLAND CONSOL	HAMILTON	IL	065	611069	ON	1939
NEWTON	JASPER	IL	079	506819	O	1944	ROLAND CONSOL	WHITE	IL	193	611069	ON	1939
NEWTON NORTH	JASPER	IL	079	506912	O	1945	ROLAND WEST	SALINE	IL	165	611131	O	1950
NEWTON WEST	JASPER	IL	079	507005	O	1947	ROSE HILL	JASPER	IL	079	613301	O	1966
NOBLE WEST	CLAY	IL	025	509921	O	1951	ROSLYN WEST	CUMBERLAND	IL	035	014705	O	1992
NORRIS CITY WEST	WHITE	IL	193	000749	O	1978	ROYALTON	FRANKLIN	IL	055	617155	O	1982
OAK GROVE	GALLATIN	IL	059	516721	O	1984	RUARK	LAWRENCE	IL	101	617712	O	1941
OAK POINT	CLARK	IL	023	517000	O	1952	RUARK WEST CONSOL	LAWRENCE	IL	101	617743	O	1947
OAK POINT	JASPER	IL	079	517000	O	1952	RURAL HILL	HAMILTON	IL	065	619076	O	1941
OAK POINT WEST	CLARK	IL	023	517031	O	1955	RURAL HILL NORTH	HAMILTON	IL	065	619107	O	1949
OAK POINT WEST	CUMBERLAND	IL	035	517031	O	1955	RUSHVILLE	SCHUYLER	IL	169	619603	O	1966
OAKDALE	JEFFERSON	IL	081	517186	O	1956	RUSHVILLE CENTRAL	SCHUYLER	IL	169	011850	O	1986
OAKDALE NORTH	JEFFERSON	IL	081	517217	O	1960	RUSHVILLE NW	SCHUYLER	IL	169	619634	O	1960
OAKLEY	MACON	IL	115	517682	O	1954	RUSHVILLE SOUTH	SCHUYLER	IL	169	006933	O	1982
OCONEE	SHELBY	IL	173	519263	O	1975	RUSSELLVILLE	LAWRENCE	IL	101	620285	ON	1937
ODIN	MARION	IL	121	519821	O	1945	RUSSELLVILLE WEST	LAWRENCE	IL	101	620316	O	1955
OKAWVILLE	WASHINGTON	IL	189	521371	O	1951	SAILOR SPRINGS CENTRAL	CLAY	IL	025	624441	O	1948
OKAWVILLE NORTH CONSOL	WASHINGTON	IL	189	521407	O	1955	SAILOR SPRINGS CONSOL	CLAY	IL	025	624472	O	1938
OLD RIPLEY	BOND	IL	005	523169	ON	1954	SAILOR SPRINGS CONSOL	EFFINGHAM	IL	049	624472	O	1938
OLD RIPLEY NORTH	BOND	IL	005	523200	O	1962	SAILOR SPRINGS CONSOL	JASPER	IL	079	624472	O	1938
OLD RIPLEY WEST	BOND	IL	005	011818	O	1984	SAILOR SPRINGS EAST	CLAY	IL	025	624503	O	1944
OLNEY CONSOL	JASPER	IL	079	524657	O	1938	SAILOR SPRINGS NORTH	CLAY	IL	025	624534	O	1948
OLNEY CONSOL	RICHLAND	IL	159	524657	O	1938	SALEM CONSOL	JEFFERSON	IL	081	625154	O	1938
OLNEY SOUTH	RICHLAND	IL	159	524781	O	1937	SALEM CONSOL	MARION	IL	121	625154	O	1938
OMAHA	GALLATIN	IL	059	525184	ON	1940	SALEM EAST	MARION	IL	121	625185	O	1996
OMAHA EAST	GALLATIN	IL	059	525215	O	1946	SAMSVILLE	EDWARDS	IL	047	627789	O	1942
OMAHA SOUTH	GALLATIN	IL	059	525246	O	1951	SAMSVILLE NORTH						





# INDIANA

Field Name	County Name	State Sub	Co Code	Field Code	Field Disc Type Year	Field Name	County Name	State Sub	Co Code	Field Code	Field Disc Type Year
CAPEHART	DAVISS	IN	027	003021	O 1981	FRENCHTOWN WEST	HARRISON	IN	061	016302	N 1997
CARLISLE	SULLIVAN	IN	153	120188	O 1949	FRIENDSHIP	RIPLEY	IN	137	258185	N 1945
CARLISLE NORTH	SULLIVAN	IN	153	009021	ON 1982	FRITZ CORNER	PIKE	IN	125	010413	ON 1984
CARLISLE WEST	SULLIVAN	IN	153	102204	O 1976	FULDA	SPENCER	IN	147	259689	O 1955
CATES	FOUNTAIN	IN	045	125764	N 1870	FULDA WEST	SPENCER	IN	147	259720	O 1958
CATO	PIKE	IN	125	126357	ON 1944	GENTRYVILLE CONSOL	SPENCER	IN	147	269445	ON 1909
CELINA	PERRY	IN	123	128895	O 1977	GENTRYVILLE CONSOL	WARRICK	IN	173	269445	ON 1909
CENTERVILLE	SPENCER	IN	147	129729	ON 1963	GENTRYVILLE SOUTH	SPENCER	IN	147	269487	O 1954
CENTRAL BARREN NORTH	HARRISON	IN	061	016259	N 1997	GERMAN RIDGE (NEW)	PERRY	IN	123	013372	O 1931
CHAMBERSBURG	ORANGE	IN	117	131558	N 1995	GIFFORD	JASPER	IN	073	271921	O 1899
CHANDLER	WARRICK	IN	173	132101	O 1984	GLENDALE	DAVISS	IN	027	276432	N 1929
CHERRYVALE	CLAY	IN	021	136286	N 1997	GLENDALE NORTH	DAVISS	IN	027	276494	ON 1941
CHRISNEY NORTH	SPENCER	IN	147	141339	O 1959	GLEZEN	PIKE	IN	125	277083	O 1952
CHRISNEY SOUTH	SPENCER	IN	147	141370	O 1958	GLEZEN WEST	PIKE	IN	125	277114	O 1953
CLAY CITY NORTH	CLAY	IN	021	146439	O 1978	GRAHAM	DAVISS	IN	027	283718	O 1980
CLAYBANK	PIKE	IN	125	146284	O 1950	GRAHAM VALLEY	WARRICK	IN	173	014342	N 1990
CLAYPOLE HILLS CONSOL	KNOX	IN	083	146749	O 1944	GRANDVIEW	SPENCER	IN	147	284927	O 1941
COAL CITY	OWEN	IN	119	010064	N 1973	GRANDVIEW NORTH CONSOL	SPENCER	IN	147	285020	O 1939
COAL CREEK	FOUNTAIN	IN	045	149927	N 1912	GRANDVIEW WEST	SPENCER	IN	147	285082	O 1957
COALMONT	CLAY	IN	021	150189	O 1978	GRAYSVILLE	SULLIVAN	IN	153	287035	ON 1918
COALMONT WEST	SULLIVAN	IN	153	013356	ON 1988	GRAYSVILLE NORTH	SULLIVAN	IN	153	287056	N 1917
COE	PIKE	IN	125	151105	ON 1947	GRAYSVILLE SOUTH	SULLIVAN	IN	153	287066	O 1954
COE SOUTH	PIKE	IN	125	151136	O 1961	GRAYSVILLE WEST	SULLIVAN	IN	153	287097	O 1954
COLLEGE CONSOL	POSEY	IN	129	153430	O 1940	GREENSBURG	DECATUR	IN	031	289360	N 1914
COLUMBIA	GIBSON	IN	051	154980	O 1941	GREENVILLE	FLOYD	IN	043	289577	N 1997
COLUMBIA	PIKE	IN	125	154980	O 1941	GRIFFIN CONSOL	GIBSON	IN	051	291313	O 1938
CONNERSVILLE	FAYETTE	IN	041	010066	N 1886	GRIFFIN CONSOL	POSEY	IN	129	291313	O 1938
CORNETTSVILLE	DAVISS	IN	027	013964	O 1989	HAGERSTOWN	WAYNE	IN	177	010094	N 1888
CORY CONSOL	CLAY	IN	021	163102	O 1958	HAGERSTOWN SOUTH	WAYNE	IN	177	010095	N 1910
CORY SOUTH	CLAY	IN	021	163133	O 1964	HAMLIN CHAPEL	KNOX	IN	083	301863	O 1969
CORYDON	HARRISON	IN	061	163195	N 1923	HANOVER	JEFFERSON	IN	077	303444	N 1944
CORYDON NORTH	HARRISON	IN	061	163257	N 1995	HARDIN CHAPEL	KNOX	IN	083	305273	O 1950
COVINGTON	FRANKLIN	IN	047	165799	N 1900	HARDINSBURG WEST	ORANGE	IN	117	016306	N 1997
CRANDALL	HARRISON	IN	061	168295	N 1997	HARMON (NEW)	PIKE	IN	125	306486	ON 1916
CRUNK	POSEY	IN	129	173224	O 1945	HARMON WEST	PIKE	IN	125	306544	N 1952
CRUNK EAST	POSEY	IN	129	173255	O 1959	HARRISVILLE	RANDOLPH	IN	135	307846	N 1967
CUMBACK	DAVISS	IN	027	174263	ON 1927	HATFIELD	SPENCER	IN	147	309892	O 1939
CUMBACK WEST	DAVISS	IN	027	174294	O 1927	HAUBSTADT	GIBSON	IN	051	310016	O 1951
CURBY	CRAWFORD	IN	025	015488	N 1995	HAUBSTADT EAST	GIBSON	IN	051	007087	O 1980
DARMSTADT	VANDERBURGH	IN	163	180868	O 1948	HAYESVILLE NORTH	MARTIN	IN	101	010460	N 1976
DARMSTADT NORTH	VANDERBURGH	IN	163	007045	O 1974	HAYSVILLE	DUBOIS	IN	037	311659	N 1918
DAYLIGHT	VANDERBURGH	IN	163	183038	O 1956	HAYSVILLE NORTH	MARTIN	IN	101	011966	N 1976
DECATUR	ADAMS	IN	001	184612	OA 1986	HAYSVILLE WEST	DUBOIS	IN	037	311690	O 1967
DECKER	KNOX	IN	083	185015	O 1944	HEILMAN	WARRICK	IN	173	314101	O 1950
DEGONIA SPRINGS	WARRICK	IN	173	007050	O 1981	HEILMAN EAST	WARRICK	IN	173	314132	O 1960
DEGONIA SPRINGS NORTH	WARRICK	IN	173	186503	O 1959	HEILMAN SOUTH	WARRICK	IN	173	009028	O 1983
DENNY (NEW)	SULLIVAN	IN	153	188394	ON 1914	HELTONVILLE	LAWRENCE	IN	093	315403	N 1912
DEPAUW	HARRISON	IN	061	016283	N 1997	HELTONVILLE WEST	LAWRENCE	IN	093	015489	N 1995
DICKEYVILLE	WARRICK	IN	173	191487	ON 1951	HEUSLER CONSOL	POSEY	IN	129	319340	O 1938
DIXON	GREENE	IN	055	193998	N 1965	HEUSLER CONSOL	VANDERBURGH	IN	163	319340	O 1938
DODDS BRIDGE	SULLIVAN	IN	153	194507	ON 1913	HINDUSTAN	MONROE	IN	105	003886	N 1999
DONALDSON	MARSHALL	IN	099	010908	N 1985	HOLLAND	DUBOIS	IN	037	327673	N 1930
DOUGLAS	GIBSON	IN	051	199835	O 1963	HOLLAND NORTH	DUBOIS	IN	037	327838	ON 1973
DUBLIN SOUTH	FAYETTE	IN	041	010078	N 1890	HOLLAND SOUTH	DUBOIS	IN	037	327859	ON 1955
DUBOIS	DUBOIS	IN	037	204114	N 1987	HOLLAND WEST	PIKE	IN	125	327890	ON 1957
DUFF	DUBOIS	IN	037	204734	ON 1955	HOVEY WEST	POSEY	IN	129	330501	O 1944
DUFF NORTH	DUBOIS	IN	037	204796	O 1959	HOWESVILLE	GREENE	IN	055	335454	N 1952
DUGGER	SULLIVAN	IN	153	016289	N 1997	HUDSON	STEBUBEN	IN	151	336757	N 1992
DUGGER NORTH	SULLIVAN	IN	153	015113	N 1993	HUDSONVILLE	DAVISS	IN	027	336834	N 1929
DUNNS BRIDGE	JASPER	IN	073	206997	O 1900	HUDSONVILLE WEST	DAVISS	IN	027	336850	N 1967
ECKERTY	CRAWFORD	IN	025	213036	O 1919	HUNTERTOWN	ALLEN	IN	003	339981	N 1964
EDGERTON	ALLEN	IN	003	213749	O 1905	HUNTINGBURG	DUBOIS	IN	037	340012	ON 1950
EDGERTON NORTH	ALLEN	IN	003	213780	ON 1925	HUNTINGBURG EAST	DUBOIS	IN	037	340043	O 1956
EDWARDSPORT	DAVISS	IN	027	215492	O 1970	HUNTINGBURG SOUTH	DUBOIS	IN	037	340074	O 1953
EDWARDSPORT NORTH	KNOX	IN	083	215498	O 1971	HUNTINGBURG WEST	DUBOIS	IN	037	012774	N 1987
ELBERFELD	WARRICK	IN	173	218020	O 1950	HUNTINGTON	HUNTINGTON	IN	069	340105	N 1930
ELBERFELD WEST	WARRICK	IN	173	218051	O 1961	HYATT	DAVISS	IN	027	341555	O 1953
ELIZABETH	HARRISON	IN	061	218915	N 1925	HYMERA	SULLIVAN	IN	153	341788	N 1949
ELKHART	ELKHART	IN	039	219663	N 1949	INMAN EAST	POSEY	IN	129	346967	O 1941
ELKHART NORTH	ELKHART	IN	039	219694	O 1941	IONA (NEW)	KNOX	IN	083	347651	O 1951
ELLIOTT	VANDERBURGH	IN	163	220407	O 1951	IONA SOUTH	KNOX	IN	083	347660	O 1977
ELNORA	DAVISS	IN	027	222112	O 1950	IRELAND	DUBOIS	IN	037	348006	ON 1960
ELNORA CENTRAL	DAVISS	IN	027	222134	O 1972	IRELAND NORTH	DUBOIS	IN	037	348028	ON 1983
ELNORA WEST	DAVISS	IN	027	222139	O 1975	IVA	PIKE	IN	125	350083	N 1929
EPSOM	DAVISS	IN	027	007061	O 1980	IVA EAST	PIKE	IN	125	350114	ON 1939
ERSKINE	VANDERBURGH	IN	163	227638	O 1931	IVA WEST	PIKE	IN	125	350145	ON 1936
EUREKA	SPENCER	IN	147	229994	ON 1942	JASPER	DUBOIS	IN	037	355393	O 1950
EUREKA WEST	SPENCER	IN	147	230180	ON 1973	JASPER CENTRAL	DUBOIS	IN	037	355424	O 1954
EVANSTON	SPENCER	IN	147	230800	O 1960	JASPER NORTH	DUBOIS	IN	037	355455	O 1953
EVANSTON SOUTH	SPENCER	IN	147	007062	O 1978	JASPER SOUTH	DUBOIS	IN	037	355486	O 1953
EVANSVILLE	VANDERBURGH	IN	163	230831	O 1947	JASPER WEST	DUBOIS	IN	037	355517	O 1954
EVANSVILLE NORTH	VANDERBURGH	IN	163	230893	O 1962	JOHNSBURG	DUBOIS	IN	037	361766	O 1955
FAIRBANKS	SULLIVAN	IN	153	233444	O 1950	JOHNSON CONSOL	GIBSON	IN	051	361921	O 1941
FARMERSBURG	SULLIVAN	IN	153	236164	N 1945	JOHNSON WEST	GIBSON	IN	051	362231	O 1945
FERDINAND	DUBOIS	IN	037	239234	ON 1960	JORDAN	DAVISS	IN	027	363967	O 1982
FERDINAND EAST	SPENCER	IN	147	239265	O 1962	KASSON	VANDERBURGH	IN	163	009510	O 1984
FERDINAND NORTH	DUBOIS	IN	037	010082	N 1974	KELLERVILLE	DUBOIS	IN	037	372681	N 1917
FISH LAKE	LA PORTE	IN	091	241893	O 1965	KENDALLVILLE	NOBLE	IN	113	374169	N 1965
FISH LAKE NORTH	LA PORTE	IN	091	241924	ON 1965	KENDALLVILLE EAST	NOBLE	IN	113	374200	N 1968
GIBSON	GIBSON	IN	051	010083	O 1940	KING	GIBSON	IN	051	379308	N 1998
FLEENER CONSOL	GIBSON	IN	051	244761	O 1953	KINGSLAND	WELLS	IN	179	014560	O 1903
FLEENER SOUTH	GIBSON	IN	051	013368	O 1988	KOLEEN	GREENE	IN	055	016320	N 1997
FLEENER WEST	GIBSON	IN	051	013368	O 1988	KYANA	DUBOIS	IN	037	389370	N 1963
FOLSOMVILLE	WARRICK	IN	173	247695	ON 1978	LA PORTE	LA PORTE	IN	091	392014	ON 1965
FOLSOMVILLE EAST	WARRICK	IN	173	009026	O 1983	LACONIA	HARRISON	IN	061	393595	ON 1897
FOLTZ	JEFFERSON	IN	077	247698	N 1910	LACONIA WEST	HARRISON	IN	061	015490	N 1995
FOOTES POND	GIBSON	IN	051	248063	O 1950	LAKE MILLS	SPENCER	IN	147	397222	O 1953
FORD SOUTH	POSEY	IN	129	248373	ON 1936	LAKE MILLS EAST	SPENCER	IN	147	397253	O 1953
FORT BRANCH	GIBSON	IN	051	249768	O 1949	LAKESIDE (NEW)	PULASKI	IN	131	013242	O 1962
FORT BRANCH NORTH	GIBSON	IN	051	249799	O 1951	LAMAR SOUTH CONSOL	SPENCER	IN	147	010114	O 1958
FORT BRANCH WEST	GIBSON	IN	051	249830	O 1953	LAMOTT CONSOL	POSEY	IN	129	399764	O 1941
FORT WAYNE	ALLEN	IN	003	251473	ON 1962	LANCASTER	JEFFERSON	IN	077	399857	N 1944
FRANCESVILLE	PULASKI	IN	131	253938	ON 1887	LANCASTER SOUTH	JEFFERSON	IN	077	400012	N 1908
FRANCESVILLE SOUTH	PULASKI	IN	131	253960	N 1895	LAWRENCEBURG	DEARBORN	IN	029	405406	N 1885
FRANCISCO CONSOL	GIBSON	IN	051	254248	ON 1920	LEESVILLE	LAWRENCE	IN	093	408220	N 1914
FRANCISCO NORTH CONSOL	GIBSON	IN	051	254279	ON 1929	LEESVILLE SOUTH	LAWRENCE	IN	093	408222	N 1916
FRANCISCO SOUTH CONSOL	GIBSON	IN	051	254341	ON 1922	LEWIS	SULLIVAN	IN	153	411940	O 1954
FRANKLIN WEST	POSEY	IN	129	255302	O 1948	LIBERAL	SPENCER	IN	147	412987	O 1953
FREDERICKSBURG SOUTH	HARRISON	IN	061	016299	N 1997	LIBERTY	UNION	IN	161	413142	N 1886
FREDERICKSBURG WEST	WASHINGTON	IN	175	016300	N 1997	LINCOLN CITY	SPENCER	IN	147	414382	O 1960
FREMONT	STEBUBEN	IN	151	257534	N 1976	LINCOLN PARK	SPENCER	IN	147	414506	O 1960
FRENCH (NEW)	SPENCER	IN	147	257820	ON 1945	LINKVILLE	MARSHALL	IN	099	416021	N 1949
FRENCH LICK	ORANGE	IN	117	016301	N 1997	LINKVILLE EAST	MARSHALL	IN	099	416025	N 1962
FRENCHTOWN	HARRISON	IN									

Field Name	County Name	State Sub	Co Code	Field Code	Field Disc Type	Year	Field Name	County Name	State Sub	Co Code	Field Code	Field Disc Type	Year
LINTON	GREENE	IN	055	416304	N	1952	POSEYVILLE	POSEY	IN	129	567456	O	1954
LITTLE ROCK	KNOX	IN	083	419400	O	1980	POWELLS LAKE CONSOL	POSEY	IN	129	569502	O	1942
LONETREE	GREENE	IN	055	425140	N	1959	PRAIRIE CREEK	VIGO	IN	167	570448	ON	1933
LONG RUN	SWITZERLAND	IN	155	425868	N	1931	PRINCETON NORTH CONSOL	GIBSON	IN	051	572804	O	1921
LOGOOTE	DAVISS	IN	027	426597	ON	1899	PRINCETON WEST	GIBSON	IN	051	572866	ON	1903
LOGOOTE	MARTIN	IN	101	426597	ON	1899	PUEBLO	SPENCER	IN	147	001897	ON	1981
LOGOOTE NORTH	MARTIN	IN	101	426628	N	1902	PUEBLO EAST	SPENCER	IN	147	009899	ON	1984
LOGOOTE WEST	DAVISS	IN	027	016327	N	1997	PURCELL	KNOX	IN	083	575199	O	1981
LOVETT	JENNINGS	IN	079	430441	N	1961	PURCELL NORTH	KNOX	IN	083	575230	O	1985
LYNN	WARRICK	IN	173	436147	O	1962	RAGLESVILLE (NEW)	DAVISS	IN	027	013281	O	1955
LYNNVILLE	GIBSON	IN	051	436271	O	1963	RAHM	VANDERBURGH	IN	163	583213	O	1952
LYNNVILLE WEST	GIBSON	IN	051	436286	O	1969	RAMSEY SOUTH	HARRISON	IN	061	585352	N	1995
LYONS	GREENE	IN	055	436364	ON	1905	RAPTURE	POSEY	IN	129	586995	O	1941
LYONS WEST	GREENE	IN	055	436612	N	1975	RAPTURE EAST	POSEY	IN	129	587026	O	1969
MACKAY	GIBSON	IN	051	438822	O	1939	RAPTURE SOUTH	POSEY	IN	129	007173	O	1982
MARENGO	CRAWFORD	IN	025	016331	N	1997	RAPTURE SOUTH	POSEY	IN	129	007173	O	1982
MARIAH HILL	SPENCER	IN	147	447068	ON	1960	RICHLAND CITY CONSOL	SPENCER	IN	147	010257	ON	1943
MARIAH HILL EAST	SPENCER	IN	147	447099	O	1968	RICHLAND CITY NORTH	SPENCER	IN	147	010610	N	1980
MARIAH HILL SOUTH	SPENCER	IN	147	447130	O	1958	RICHVALLEY	WABASH	IN	169	600144	O	1898
MARTIN	POSEY	IN	129	449889	O	1947	RILEY	VIGO	IN	167	601450	O	1949
MARTIN	VANDERBURGH	IN	163	449889	O	1947	RILEY SOUTH	VIGO	IN	167	601512	O	1952
MARTIN SOUTH	MARTIN	IN	101	012002	N	1986	RILEYSBURG	VERMILLION	IN	165	601522	N	1912
MARTINSBURG	WASHINGTON	IN	175	016333	N	1997	ROCHESTER	GIBSON	IN	051	607411	O	1948
MARTS	SULLIVAN	IN	153	450292	ON	1932	ROCK HILL	SPENCER	IN	147	607783	O	1928
MAUCK	GIBSON	IN	051	453144	O	1968	ROCK HILL EAST	SPENCER	IN	147	607814	O	1962
MAUNIE CENTRAL	POSEY	IN	129	453671	O	1970	ROCK HILL NORTH	SPENCER	IN	147	607845	O	1960
MAUNIE EAST	POSEY	IN	129	453702	O	1960	ROCK HILL SOUTH	SPENCER	IN	147	607876	O	1953
MEDARYVILLE	PULASKI	IN	131	464599	N	1887	ROCK HILL WEST	SPENCER	IN	147	607907	O	1948
MEDORA	JACKSON	IN	071	465467	N	1997	ROCKPORT CONSOL	SPENCER	IN	147	608899	ON	1939
MIDWAY CONSOL	SPENCER	IN	147	472760	ON	1949	ROCKPORT EAST CONSOL	SPENCER	IN	147	010615	O	1958
MILL PARK	SPENCER	IN	147	012009	N	1972	ROCKPORT NORTH	SPENCER	IN	147	608961	O	1964
MILL PARK SOUTH	WARRICK	IN	173	010980	ON	1985	ROCKPORT SOUTH	SPENCER	IN	147	608992	ON	1932
MILLERSBURG	WARRICK	IN	173	474977	O	1938	ROGER EAST	POSEY	IN	129	610604	O	1943
MINERAL CITY	GREENE	IN	055	476691	O	1971	ROSEWOOD	HARRISON	IN	061	613983	N	1895
MITCHELL	LAWRENCE	IN	093	478945	N	1997	ROSEWOOD NORTH	HARRISON	IN	061	614024	N	1890
MOHERLY WEST	HARRISON	IN	061	016340	N	1997	ROYAL CENTER	CASS	IN	017	617083	O	1909
MONROE CITY CONSOL	KNOX	IN	083	481930	ON	1922	ROYAL CENTER	FULTON	IN	049	617083	O	1909
MONROEVILLE	ALLEN	IN	003	482178	O	1907	ROYAL CENTER	PULASKI	IN	131	617083	O	1909
MONROEVILLE SOUTH	ALLEN	IN	003	010560	ON	1984	ROYAL CENTER NORTH	CASS	IN	017	617091	O	1909
MONROEVILLE WEST	ALLEN	IN	003	482209	ON	1899	RUMBLE	PIKE	IN	125	618580	O	1950
MONTEZUMA	VERMILLION	IN	165	482829	O	1956	SALEM	WASHINGTON	IN	175	625030	N	1922
MONTGOMERY	DAVISS	IN	027	482860	O	1951	SALEM CENTER	STUBEN	IN	151	625061	N	1954
MONTGOMERY EAST	DAVISS	IN	027	482891	O	1980	SALINE CITY	CLAY	IN	021	625557	O	1951
MONTGOMERY NORTH	DAVIES	IN	027	017391	N	2002	SALTILLO WEST	ORANGE	IN	117	016379	N	1997
MOORE	DE KALB	IN	033	483635	N	1959	SANDBORN	KNOX	IN	083	630641	O	1950
MOSELEY	PERRY	IN	123	487107	ON	1932	SANDBORN NORTH	GREENE	IN	055	012059	N	1970
MOUNT SUMMIT	HENRY	IN	065	013402	N	1888	SANDBORN NORTH	GREENE	IN	055	012059	N	1970
MOUNTS	GIBSON	IN	051	489494	O	1948	SANDBORN NORTH	GREENE	IN	055	012059	N	1970
MOUNTS NORTH	GIBSON	IN	051	007147	O	1979	SANDBORN NORTH	GREENE	IN	055	012059	N	1970
MT CARMEL CONSOL	GIBSON	IN	051	490363	O	1941	SANDBORN NORTH	GREENE	IN	055	012059	N	1970
MT CARMEL CONSOL	KNOX	IN	083	490363	O	1941	SANDBORN NORTH	GREENE	IN	055	012059	N	1970
MT CARMEL NORTH	KNOX	IN	083	490425	O	1943	SANDBORN NORTH	GREENE	IN	055	012059	N	1970
MT VERNON CONSOL	POSEY	IN	129	491355	ON	1941	SANDBORN NORTH	GREENE	IN	055	012059	N	1970
MT VERNON EAST	POSEY	IN	129	491386	O	1948	SANDBORN NORTH	GREENE	IN	055	012059	N	1970
MT VERNON SOUTH	POSEY	IN	129	491541	O	1951	SANDBORN NORTH	GREENE	IN	055	012059	N	1970
MUMFORD HILLS	GIBSON	IN	051	493711	O	1939	SANDBORN NORTH	GREENE	IN	055	012059	N	1970
MUMFORD HILLS	GIBSON	IN	051	493711	O	1939	SANDBORN NORTH	GREENE	IN	055	012059	N	1970
MUMFORD HILLS EAST	GIBSON	IN	051	493742	O	1953	SANDBORN NORTH	GREENE	IN	055	012059	N	1970
MUMFORD HILLS EAST	POSEY	IN	129	493742	O	1953	SANDBORN NORTH	GREENE	IN	055	012059	N	1970
NEW BOSTON	HARRISON	IN	061	503347	N	1885	SANDBORN NORTH	GREENE	IN	055	012059	N	1970
NEW HAVEN	ALLEN	IN	003	503998	O	1899	SANDBORN NORTH	GREENE	IN	055	012059	N	1970
NEW LEBANON	SULLIVAN	IN	153	504295	N	1920	SANDBORN NORTH	GREENE	IN	055	012059	N	1970
NEW MIDDLETOWN	HARRISON	IN	061	504572	N	1923	SANDBORN NORTH	GREENE	IN	055	012059	N	1970
NEW PEKIN	WASHINGTON	IN	175	016345	N	1997	SANDBORN NORTH	GREENE	IN	055	012059	N	1970
NEW SALEM	RUSH	IN	139	504742	N	1905	SANDBORN NORTH	GREENE	IN	055	012059	N	1970
NEW SALISBURY	HARRISON	IN	061	016347	N	1997	SANDBORN NORTH	GREENE	IN	055	012059	N	1970
NEWBERRY	DAVISS	IN	027	505455	O	1952	SANDBORN NORTH	GREENE	IN	055	012059	N	1970
NEWTONVILLE CONSOL	SPENCER	IN	147	507036	ON	1943	SANDBORN NORTH	GREENE	IN	055	012059	N	1970
NINE MILE	ALLEN	IN	003	508579	N	1961	SANDBORN NORTH	GREENE	IN	055	012059	N	1970
NISBET	VANDERBURGH	IN	163	010988	O	1985	SANDBORN NORTH	GREENE	IN	055	012059	N	1970
NOXID	PIKE	IN	125	514044	O	1953	SANDBORN NORTH	GREENE	IN	055	012059	N	1970
OAK GROVE	POSEY	IN	129	516721	O	1963	SANDBORN NORTH	GREENE	IN	055	012059	N	1970
OAK RIDGE CHAPEL	PERRY	IN	123	010573	N	1980	SANDBORN NORTH	GREENE	IN	055	012059	N	1970
OAKLAND CITY CONSOL (NEW)	PIKE	IN	125	517530	ON	1907	SANDBORN NORTH	GREENE	IN	055	012059	N	1970
OAKLAND CITY SOUTH	GIBSON	IN	051	517589	O	1955	SANDBORN NORTH	GREENE	IN	055	012059	N	1970
OAKTOWN (NEW)	KNOX	IN	083	517999	O	1930	SANDBORN NORTH	GREENE	IN	055	012059	N	1970
OAKTOWN (NEW)	SULLIVAN	IN	153	517999	O	1930	SANDBORN NORTH	GREENE	IN	055	012059	N	1970
ODON	DAVISS	IN	027	519852	O	1951	SANDBORN NORTH	GREENE	IN	055	012059	N	1970
ODON EAST	DAVISS	IN	027	519883	ON	1952	SANDBORN NORTH	GREENE	IN	055	012059	N	1970
ODON NORTH	DAVISS	IN	027	519928	ON	1971	SANDBORN NORTH	GREENE	IN	055	012059	N	1970
ODON SOUTH	DAVISS	IN	027	519914	O	1959	SANDBORN NORTH	GREENE	IN	055	012059	N	1970
OLIVER	POSEY	IN	129	523975	ON	1945	SANDBORN NORTH	GREENE	IN	055	012059	N	1970
OLIVER NORTH	POSEY	IN	129	524006	O	1957	SANDBORN NORTH	GREENE	IN	055	012059	N	1970
OLIVER SOUTH	POSEY	IN	129	524099	ON	1950	SANDBORN NORTH	GREENE	IN	055	012059	N	1970
OLIVER WEST	POSEY	IN	129	009045	O	1983	SANDBORN NORTH	GREENE	IN	055	012059	N	1970
ORLEANS	ORANGE	IN	117	003665	O	1981	SANDBORN NORTH	GREENE	IN	055	012059	N	1970
ORLEANS EAST	ORANGE	IN	117	016353	N	1997	SANDBORN NORTH	GREENE	IN	055	012059	N	1970
OWENSVILLE CONSOL	GIBSON	IN	051	532229	O	1940	SANDBORN NORTH	GREENE	IN	055	012059	N	1970
PALESTINE GROVE	VANDERBURGH	IN	163	536795	O	1933	SANDBORN NORTH	GREENE	IN	055	012059	N	1970
PARKER CONSOL	POSEY	IN	129	539888	ON	1948	SANDBORN NORTH	GREENE	IN	055	012059	N	1970
PATOKA	GIBSON	IN	051	542251	ON	1940	SANDBORN NORTH	GREENE	IN	055	012059	N	1970
PATOKA EAST CONSOL	GIBSON	IN	051	542313	O	1947	SANDBORN NORTH	GREENE	IN	055	012059	N	1970
PATOKA SOUTH	GIBSON	IN	051	542375	O	1961	SANDBORN NORTH	GREENE	IN	055	012059	N	1970
PATRIOT	SWITZERLAND	IN	155	013407	N	1939	SANDBORN NORTH	GREENE	IN	055	012059	N	1970
PAXTON	SULLIVAN	IN	153	544917	O	1949	SANDBORN NORTH	GREENE	IN	055	012059	N	1970
PAXTON WEST	SULLIVAN	IN	153	012029	N	1986	SANDBORN NORTH	GREENE	IN	055	012059	N	1970
PELZER	WARRICK	IN	173	548599	O	1949	SANDBORN NORTH	GREENE	IN	055	012059	N	1970
PENNYVILLE	DAVISS	IN	027	010593	N	1980	SANDBORN NORTH	GREENE	IN	055	012059	N	1970
PERRYSVILLE	VERMILLION	IN	165	551310	N	1908	SANDBORN NORTH	GREENE	IN	055	012059	N	1970
PERU	MIAMI	IN	103	551761	O	1897	SANDBORN NORTH	GREENE	IN	055	012059	N	1970
PERU EAST	MIAMI	IN	103	551792	O	1900	SANDBORN NORTH	GREENE	IN	055	012059	N	1970
PETERSBURG	PIKE	IN	125	552164	N	1897	SANDBORN NORTH	GREENE	IN	055	012059	N	1970
PETERSBURG NORTH	PIKE	IN	125	552185	N	1930	SANDBORN NORTH	GREENE	IN	055	012059	N	1970
PIKEVILLE	PIKE	IN	125	555923	O	1962	SANDBORN NORTH	GREENE	IN	055	012059	N	1970
PIROQUE SOUTH	POSEY	IN	129	558217	O	1954	SANDBORN NORTH	GREENE	IN	055	012059	N	1970
PLAINVILLE	DAVISS	IN	027	559586	ON	1950	SANDBORN NORTH	GREENE					



# INDIANA

Field Name	County Name	State Sub	Co Code	Field Code	Field Disc Type	Year	Field Name	County Name	State Sub	Co Code	Field Code	Field Disc Type	Year
TENNYSON EAST	SPENCER	IN	147	014397	O	1990	COLUMBUS CITY	LOUISA	IA	115	155321		
TENNYSON NORTH	WARRICK	IN	173	009954	O	1985	KEOTA	WASHINGTON	IA	183	375936	O	1963
TENNYSON SOUTH	WARRICK	IN	173	701387	N	1969	REDFIELD	DALLAS	IA	049	592506		
TERMINAL	POSEY	IN	129	701790	O	1950	VINCENT	HUMBOLDT	IA	091	739100		
TERRE HAUTE	VIGO	IN	167	701976	O	1888	VINCENT	WEBSTER	IA	187	739100		
TERRE HAUTE EAST	VIGO	IN	167	702007	O	1951	VINCENT	WRIGHT	IA	197	739100		
TERRE HAUTE SOUTH	VIGO	IN	167	702038	O	1949							
THAYER	NEWTON	IN	111	703945	N	1916							
THAYER EAST	NEWTON	IN	111	703976	N	1961							
THOMAS (NEW)	PIKE	IN	125	705064	O	1913							
TRAYLOR CHAPEL	PIKE	IN	125	716308	O	1951							
TRENTON	ADAMS	IN	001	716680	ON	1886							
TRENTON	BLACKFORD	IN	009	716680	ON	1886							
TRENTON	BOONE	IN	011	716680	ON	1886							
TRENTON	DECATUR	IN	031	716680	ON	1886							
TRENTON	DELAWARE	IN	035	716680	ON	1886							
TRENTON	GRANT	IN	053	716680	ON	1886							
TRENTON	HAMILTON	IN	057	716680	ON	1886							
TRENTON	HANCOCK	IN	059	716680	ON	1886							
TRENTON	HENRY	IN	065	716680	ON	1886							
TRENTON	HOWARD	IN	067	716680	ON	1886							
TRENTON	HUNTINGTON	IN	069	716680	ON	1886							
TRENTON	JAY	IN	075	716680	ON	1886							
TRENTON	JENNINGS	IN	079	716680	ON	1886							
TRENTON	MADISON	IN	095	716680	ON	1886							
TRENTON	MARION	IN	097	716680	ON	1886							
TRENTON	MIAMI	IN	103	716680	ON	1886							
TRENTON	RANDOLPH	IN	135	716680	ON	1886							
TRENTON	RIPLEY	IN	137	716680	ON	1886							
TRENTON	RUSH	IN	139	716680	ON	1886							
TRENTON	SHELBY	IN	145	716680	ON	1886							
TRENTON	TIPTON	IN	159	716680	ON	1886							
TRENTON	WABASH	IN	169	716680	ON	1886							
TRENTON	WAYNE	IN	177	716680	ON	1886							
TRENTON	WELLS	IN	179	716680	ON	1886							
TRI-COUNTY	GIBSON	IN	051	716928	ON	1925							
TRI-COUNTY	PIKE	IN	125	716928	ON	1925							
TROY	PERRY	IN	123	718881	ON	1928							
TROY	SPENCER	IN	147	718881	ON	1928							
TROY EAST CONSOL	PERRY	IN	123	718943	ON	1929							
TROY EAST CONSOL	SPENCER	IN	147	718943	O	1929							
TURNER CHAPEL	SPENCER	IN	147	722268	O	1960							
UNION CHAPEL	SPENCER	IN	147	727735	O	1962							
UNION CHAPEL NORTH	SPENCER	IN	147	727775	O	1971							
UNION CITY	RANDOLPH	IN	135	727797	N	1913							
UNION-BOWMAN CONSOL	GIBSON	IN	051	727704	ON	1916							
UNION-BOWMAN CONSOL	KNOX	IN	083	727704	ON	1916							
UNION-BOWMAN CONSOL	PIKE	IN	125	727704	ON	1916							
UNIONPORT	RANDOLPH	IN	135	728448									
UNIONPORT SOUTH	RANDOLPH	IN	135	009964									
UNIONVILLE	MONROE	IN	105	728572	ON	1928							
URBANA	WABASH	IN	169	729890	O	1966							
URBANA NORTH	WABASH	IN	169	729921	O	1967							
VALEENE	ORANGE	IN	117	016398	N	1997							
VALPARAISO	PORTER	IN	127	014614	OA	1991							
VAUGHN CONSOL	VANDERBURGH	IN	163	734340	O	1941							
VAUGHN NORTH	VANDERBURGH	IN	163	734371	O	1956							
VEALE	DAVISS	IN	027	734767	O	1926							
VEALE EAST	DAVISS	IN	027	734798	O	1962							
VELPEN	PIKE	IN	125	735480	O	1955							
VELPEN(NEW)	PIKE	IN	125	015822	N	1994							
VIENNA	POSEY	IN	129	738511	O	1933							
VIENNA	VANDERBURGH	IN	163	738511	O	1933							
VIENNA NORTH	VANDERBURGH	IN	163	738542	O	1948							
VIENNA SOUTH	POSEY	IN	129	738573	O	1948							
VIENNA SOUTH	VANDERBURGH	IN	163	738573	O	1948							
VOLGA	JEFFERSON	IN	077	741101	N	1900							
VOLLMER	KNOX	IN	083	741131	ON	1977							
WADESVILLE NORTH	POSEY	IN	129	008004	O	1980							
WADESVILLE WEST	POSEY	IN	129	743885	O	1956							
WAKEFIELD	JEFFERSON	IN	077	745218	N	1947							
WALTON	CASS	IN	017	747512	O	1897							
WARRENTON	GIBSON	IN	051	749682	O	1948							
WARRENTON	VANDERBURGH	IN	163	749682	O	1948							
WARRENTON EAST	GIBSON	IN	051	749744	O	1950							
WARRENTON EAST	VANDERBURGH	IN	163	749744	O	1950							
WARRENTON NORTH	GIBSON	IN	051	749775	O	1958							
WASHINGTON	DAVISS	IN	027	750240	O	1951							
WASHINGTON SOUTH	DAVISS	IN	027	750426	O	1973							
WATERLOO	DE KALB	IN	033	751387	N	1898							
WELBORN CONSOL	POSEY	IN	129	756185	O	1941							
WELBORN NORTH CONSOL	POSEY	IN	129	756200	O	1953							
WEST FORK CONSOL	GIBSON	IN	051	010261	O	1958							
WESTPHALIA	KNOX	IN	083	761114	O	1950							
WESTPHALIA SOUTH	DAVISS	IN	027	761125	O	1973							
WESTPHALIA SOUTH	KNOX	IN	083	761125	O	1973							
WESTPOINT	TIPPECANOE	IN	157	761207									
WHEATLAND	KNOX	IN	083	762432	O	1985							
WHEATLAND SOUTH	KNOX	IN	083	762556	O	1991							
WHEATONVILLE CONSOL	GIBSON	IN	051	762649	ON	1925							
WHEATONVILLE SOUTH	GIBSON	IN	051	762711	O	1962							
WHITE ROSE	GREENE	IN	055	764819	N	1994							
WHITE SULPHUR SPRINGS	DUBOIS	IN	037	764912	O	1982							
WHITEOAK	PIKE	IN	125	765365	O	1957							
WILFRED	SULLIVAN	IN	153	768942	O	1948							
WINSLOW	PIKE	IN	125	773840	O	1951							
WINSLOW EAST	PIKE	IN	125	773871	O	1961							
WOLCOTT	WHITE	IN	181	776143									
WOLCOTT NORTH	WHITE	IN	181	009982									
WOODBURN	ALLEN	IN	003	777228	ON	1903							
WOODBURN NORTH	ALLEN	IN	003	777259	O	1927							
WORTHINGTON	GREENE	IN	055	779801	N	1960							
YANKEETOWN	WARRICK	IN	173	014405	N	1990							
YORK FERRY (NEW)	SULLIVAN	IN	153	787524	O	1949							
ZIPP	VANDERBURGH	IN	163	792261	O	1951							
ZOAR	DUBOIS	IN	037	792603	N	1963							

## KANSAS

A & W	PRATT	KS	151	004153	ON	1981
ABBYVILLE	RENO	KS	155	001559	O	1927
ABBYVILLE EAST	RENO	KS	155	001590	O	1961
ABBYVILLE NE	RENO	KS	155	007689	O	1982
ABBYVILLE SE	RENO	KS	155	001615	O	1973
ABBYVILLE SW	RENO	KS	155	001621	O	1960
ACKERLAND	LEAVENWORTH	KS	103	002396	ON	1942
ACRES	CLARK	KS	025	007522	ON	1984
ACRES SOUTH	CLARK	KS	025	007523	N	1984
ACRES WEST	CLARK	KS	025	007524	N	1984
ADAIR	TREGO	KS	195	003109	O	1953
ADAIR NW	TREGO	KS	195	009008	O	1985
ADAIR SW	TREGO	KS	195	003202	O	1956
ADAMS	ELK	KS	049	003326	ON	1938
ADAMS RANCH	MEADE	KS	119	003574	ON	1945
ADAMS RANCH WEST	MEADE	KS	119	003636	ON	1966
ADAMSON	SEWARD	KS	175	003698	ON	1958
ADELL	SHERIDAN	KS	179	004039	O	1944
ADELL NW	DECATUR	KS	039	004070	O	1952
ADOBE	MEADE	KS	119	004287	N	1967
ADOBE	SEWARD	KS	175	004287	ON	1967
ADVANCE	SHERIDAN	KS	179	004566	O	1956
AESIR	GOVE	KS	063	010882	O	1987
AESIR WEST	GOVE	KS	063	012100	O	1988
AETNA GAS AREA	BARBER	KS	007	004628	ON	1935
AETNA GAS AREA	COMANCHE	KS	033	004628	ON	1935
AETNA NORTH	BARBER	KS	007	004690	ON	1970
AETNA NW	BARBER	KS	007	004721	ON	1962
AGMAR	TREGO	KS	195	006992	O	1984
AGMAR SOUTH	TREGO	KS	195	008600	O	1985
AGNES	LYON	KS	111	005000	O	1968
AHNERT	STAFFORD	KS	185	005465	O	1941
AHRENS	BARTON	KS	009	005496	O	1963
AHRENS NORTH	BARTON	KS	009	003785	O	1983
AIR BASE	ELLIS	KS	051	005682	O	1953
AIR BASE EAST	ELLIS	KS	051	005713	O	1959
AIR BASE EAST	RUSSELL	KS	167	005713	O	1959
AIR BASE NORTH	ELLIS	KS	051	005744	O	1964
AIR BASE NW	ELLIS	KS	051	005775	O	1970
AIR BASE SE	ELLIS	KS	051	001961	O	1980
AJT	STAFFORD	KS	185	014833	ONA	1993
AKERS	BARTON	KS	009	006054	O	1976
AKRON	COWLEY	KS	035	006209	O	1993
ALAMEDA	KINGMAN	KS	095	006705	ON	1958

Field Name	County Name	State Sub	Co Code	Field Code	Field Disc Type Year	Field Name	County Name	State Sub	Co Code	Field Code	Field Disc Type Year
ALMQUIST	NESS	KS	135	012727	O 1978	ARMSTRONG NORTH	HODGEMAN	KS	083	009674	O 1981
ALMQUIST NORTH	NESS	KS	135	017251	O 2002	ARMSTRONG SOUTH	HODGEMAN	KS	083	025104	O 1982
ALMQUIST SW	HODGEMAN	KS	083	013654	O 1990	ARMSTRONG SW	HODGEMAN	KS	083	013180	O 1989
ALNIC	KIOWA	KS	097	008422	O 1984	ARNOLD	NESS	KS	135	025724	O 1944
ALTA MILLS	HARVEY	KS	079	013556	ON 1958	ARNOLD EAST	NESS	KS	135	025795	O 1974
ALTA VISTA	MORRIS	KS	127	013680	ON 1932	ARNOLD NORTH	NESS	KS	135	025848	O 1961
ALTA VISTA EAST	WABAUNSEE	KS	197	004289	O 1983	ARNOLD NW	NESS	KS	135	025879	O 1970
ALTAIR	THOMAS	KS	193	013711	O 1995	ARNOLD SW	NESS	KS	135	025910	O 1961
ALTAMONT	LABETTE	KS	099	013742	ON 1930	ARNOLD WEST	NESS	KS	135	025984	O 1972
ALTEMUS	CHASE	KS	017	013804	N 1943	ARPIN	ROOKS	KS	163	026251	O 1957
ALTON	SUMNER	KS	191	013897	ON 1949	ARPIN EAST	ROOKS	KS	163	026282	O 1958
ALTOONA	WILSON	KS	205	014052	ON 1903	ARPIN SOUTH	ROOKS	KS	163	026313	O 1957
ALTOONA EAST	NEOSHO	KS	133	014083	ON 1935	ARPIN SW	ROOKS	KS	163	026330	O 1976
ALTOONA EAST	WILSON	KS	205	014083	ON 1935	ARROYO	STANTON	KS	187	026592	OA 1990
ALTORY	DECATUR	KS	039	014114	O 1966	ARROYO NE	STANTON	KS	187	015844	ON 1993
ALTORY SE	DECATUR	KS	039	014120	O 1971	ARROYO NW	STANTON	KS	187	017383	N 2003
ALWERTH	ELLIS	KS	051	014672	O 1966	ARROYO SE	STANTON	KS	187	016595	ON 2000
AMAZON DITCH	FINNEY	KS	055	015168	ON 1961	ASH CREEK	BARTON	KS	009	027150	ON 1947
AMAZON DITCH EAST	FINNEY	KS	055	013957	O 1991	ASH CREEK	PAWNEE	KS	145	027150	ON 1947
AMAZON DITCH NE	FINNEY	KS	055	013989	O 1991	ASH GROVE	DICKINSON	KS	041	027243	O 1954
AMBER CREEK	BARBER	KS	007	015323	O 1952	ASH GROVE WEST	SALINE	KS	169	027274	O 1959
AMBER CREEK NORTH	BARBER	KS	007	009070	O 1985	ASHBURN	WABAUNSEE	KS	197	027367	O 1958
AMBER CREEK SOUTH	BARBER	KS	007	004071	O 1981	ASHBURN EAST	WABAUNSEE	KS	197	013991	O 1991
AMBER MILLS	BARBER	KS	007	015385	ON 1951	ASHBURN NORTH	WABAUNSEE	KS	197	007280	O 1983
AMBER MILLS SOUTH	BARBER	KS	007	015394	ON 1977	ASHBURN SOUTH	WABAUNSEE	KS	197	008862	O 1985
AMBROSE	GRAHAM	KS	065	015633	O 1969	ASHLAND	CLARK	KS	025	027770	ON 1951
AMBROSE EAST	GRAHAM	KS	065	007526	O 1984	ASHLAND EAST	CLARK	KS	025	004342	ONA 1983
AMBROSE SE	GRAHAM	KS	065	015637	O 1977	ASHLAND NE	CLARK	KS	025	014085	O 1992
AMBROSE SOUTH	GRAHAM	KS	065	007277	O 1982	ASHLAND NORTH	CLARK	KS	025	027801	N 2001
AMBROSIA	TREGO	KS	195	011313	O 1987	ASHLAND SW	CLARK	KS	025	004154	O 1982
AMEH	BARTON	KS	009	015664	O 1951	ASHLOCK	GREENWOOD	KS	073	028018	O 1969
AMEREST	RUSSELL	KS	167	015788	O 1963	ASHTON	SUMNER	KS	191	028142	O 1954
AMERSON	MCPHERSON	KS	113	007694	O 1982	ASHTON EAST	SUMNER	KS	191	028173	O 1954
AMES	BARTON	KS	009	015912	O 1943	ASHTON NORTH	SUMNER	KS	191	004658	O 1983
AMES NW	BARTON	KS	009	015974	O 1947	ASHTON NW	SUMNER	KS	191	028204	O 1960
AMES WEST	BARTON	KS	009	016036	O 1968	ASHTON SE	SUMNER	KS	191	028235	ON 1965
AMSTUTZ	NESS	KS	135	016541	O 1972	ASHTON SW	SUMNER	KS	191	010662	O 1986
AMSTUTZ SOUTH	NESS	KS	135	016550	O 1975	ASHTON SOUTH	SUMNER	KS	191	010662	O 1986
AMSTUTZ SW	NESS	KS	135	000889	O 1979	ASMUSSON	BUTLER	KS	015	028359	O 1957
AMY	LANE	KS	101	016552	O 1961	ASTLE	RENO	KS	155	028860	ON 1976
ANDOVER SOUTH	BUTLER	KS	015	017690	ON 1937	ATKINS	HASKELL	KS	081	029351	O 2001
ANDOVER SOUTH	SEDGWICK	KS	173	017690	ON 1937	ATKINS SW	HASKELL	KS	081	016770	O 2001
ANDRESON	ELLIS	KS	051	017772	O 1962	ATLANTA	COWLEY	KS	035	029506	O 1958
ANDRESON	ROOKS	KS	163	017772	O 1962	ATLANTUS	GOVE	KS	063	029692	O 1971
ANDRESON SOUTH	ELLIS	KS	051	007527	O 1982	ATLANTUS NW	GOVE	KS	063	029699	O 1978
ANG	SEWARD	KS	175	018268	ON 1961	ATLANTUS SOUTH	GOVE	KS	063	013181	O 1989
ANG NORTH	SEWARD	KS	175	018299	ON 1962	ATLANTUS SW	GOVE	KS	063	008425	O 1984
ANG NW	SEWARD	KS	175	014881	O 1994	ATLANTUS WEST	GOVE	KS	063	008426	O 1984
ANGELL	MEADE	KS	119	018547	ON 1956	ATSFER	PRATT	KS	151	009071	O 1985
ANGELL SE	MEADE	KS	119	007696	N 1984	ATTEBERY	SUMNER	KS	191	029909	O 1960
ANGELL SOUTH	MEADE	KS	119	007278	ON 1982	ATTICA	HARPER	KS	077	029940	ON 1958
ANGMAN	SEWARD	KS	175	011900	ON 1988	ATWOOD	RAWLINS	KS	153	030002	O 1972
ANGMAN SOUTH	SEWARD	KS	175	014181	ON 1992	ATWOOD NORTH	RAWLINS	KS	153	030095	O 1974
ANGOLA	LABETTE	KS	099	018764	ON 1944	ATYEO-PIXLEE	CHASE	KS	017	030281	O 1923
ANITA	GRAHAM	KS	065	018888	O 1988	ATYEO-PIXLEE	GREENWOOD	KS	073	030281	O 1923
ANNA	PAWNEE	KS	145	019105	ON 1970	ATYEO-PIXLEE	LYON	KS	111	030281	O 1923
ANNABELLE	WOODSON	KS	207	019229	O 1956	AUFDEMBERGE	LEAVENWORTH	KS	103	010269	ON 1986
ANNAMAE	COMANCHE	KS	033	019260	ON 1969	AUGUSTA	BUTLER	KS	015	030591	ON 1906
ANNAMAE NORTH	COMANCHE	KS	033	010256	N 2000	AUGUSTA EAST	BUTLER	KS	015	007528	O 1982
ANNAMAE SW	COMANCHE	KS	033	016062	N 2000	AUGUSTA NORTH	BUTLER	KS	015	030622	O 1914
ANNELLY	HARVEY	KS	079	019384	O 1962	AVILLA	COMANCHE	KS	033	014428	N 1993
ANNELLY EAST	HARVEY	KS	079	019415	O 1968	AVON	COFFEY	KS	031	032172	O 1973
ANNELLY NORTH	HARVEY	KS	079	019446	O 1967	AXELSON	ROOKS	KS	163	032335	O 1984
ANNELLY SOUTH	HARVEY	KS	079	019477	O 1968	AXMAN	BARTON	KS	009	032397	ON 1949
ANNELLY WEST	HARVEY	KS	079	019508	O 1965	AXMAN NE	BARTON	KS	009	032428	O 1965
ANNES	SUMNER	KS	191	019539	O 1937	AYE	GEARY	KS	061	032490	O 1965
ANNES SOUTH	SUMNER	KS	191	009010	O 1985	B L M	GREELEY	KS	071	010884	N 1987
ANNES WEST	SUMNER	KS	191	019545	O 1978	B N T	GOVE	KS	063	033878	O 1977
ANNUSCHAT	GREENWOOD	KS	073	011047	O 1985	B N T WEST	LOGAN	KS	109	009074	O 1985
ANSON	SUMNER	KS	191	019787	O 1928	BACHMAN	RUSSELL	KS	167	034266	O 1977
ANSON SE	SUMNER	KS	191	019849	O 1958	BACHMAN SW	RUSSELL	KS	167	007707	O 1984
ANTELOPE CREEK	CLARK	KS	025	020100	N 1985	BACHOFER	SALINE	KS	169	034359	ON 1951
ANTHONY	HARPER	KS	077	020562	ONA 1954	BACHOFER SE	SALINE	KS	169	034390	O 1962
ANTONE	PAWNEE	KS	145	021430	O 1964	BACON	RENO	KS	155	034483	O 1953
ANTONINO (OLD)	ELLIS	KS	051	001965	O 1936	BACON WEST	RENO	KS	155	013657	O 1985
ANTONINO NE	ELLIS	KS	051	003029	O 1982	BADGER CREEK	SUMNER	KS	191	034545	O 1958
ANTONINO SOUTH	ELLIS	KS	051	021492	O 1962	BADGER HILL	EDWARDS	KS	047	034638	O 1968
ANTONINO SW	ELLIS	KS	051	021523	O 1966	BADGER HILL	PAWNEE	KS	145	034638	O 1968
ANTONINO TOWNSITE	ELLIS	KS	051	021554	O 1949	BADGER HILL EAST	PAWNEE	KS	145	012107	ON 1988
ANTONINO TOWNSITE WEST	ELLIS	KS	051	021585	O 1966	BADGER HILL NW	PAWNEE	KS	145	001979	O 1979
ANTRIM	BARBER	KS	007	021616	ON 1969	BAHR	BARTON	KS	009	035227	ON 1943
ANTRIM SOUTH	BARBER	KS	007	004994	ON 1983	BAILEY	BARTON	KS	009	035289	ON 1956
APPLE VALLEY	LEAVENWORTH	KS	103	007699	ON 1984	BAKER	ELLIS	KS	051	035847	O 1966
APPLETON	CLARK	KS	025	007479	O 1984	BALDWIN	DOUGLAS	KS	045	036064	O 1921
APPLETON NW	CLARK	KS	025	007700	OA 1984	BALDWIN	FRANKLIN	KS	059	036064	O 1921
APPLING	HARVEY	KS	079	022523	O 1963	BALLARD	BUTLER	KS	015	036746	O 1960
ARAPAHOEKAN	WALLACE	KS	199	011646	OA 1987	BALZER	HARVEY	KS	079	037211	O 1968
ARBOR	RAWLINS	KS	153	023058	O 1959	BALZER EAST	HARVEY	KS	079	037215	O 1977
ARBUCKLE	ELK	KS	049	023089	O 1920	BAMBERGER	HODGEMAN	KS	083	037230	O 1975
ARCHER	SEWARD	KS	175	023399	ONA 1969	BAMBERGER SE	HODGEMAN	KS	083	009013	O 1985
ARCHER WEST	SEWARD	KS	175	007701	ON 1982	BANKERS LIFE	JEFFERSON	KS	087	037738	ON 1941
ARDREY	CLARK	KS	025	023905	O 1976	BANKERS LIFE	LEAVENWORTH	KS	103	037738	ON 1941
ARDREY WEST	CLARK	KS	025	023915	O 1977	BANNER	HARPER	KS	077	037986	O 1954
ARGO	COWLEY	KS	035	024081	O 1966	BANNER SOUTH	HARPER	KS	077	038172	O 1956
ARK	GRAHAM	KS	065	009673	O 1979	BANNISTER	RUSH	KS	165	038234	O 1994
ARK RIVER	FORD	KS	057	014183	O 1992	BANZET	LABETTE	KS	099	038296	ON 1944
ARKALON	SEWARD	KS	175	024298	ON 1960	BAPTIST	PRATT	KS	151	004665	N 1983
ARKALON NORTH	SEWARD	KS	175	001971	ON 1980	BAPTIST SOUTH	PRATT	KS	151	007481	ONA 1984
ARKALON NW	SEWARD	KS	175	009012	ON 1985	BAR	STAFFORD	KS	185	038327	O 1982
ARKANSAS CITY GAS AREA	COWLEY	KS	035	024453	ON 1906	BARBER FARMS	STANTON	KS	187	016409	N 1998
ARKANSAS CITY SW	COWLEY	KS	035	024484	O 1954	BARBY	CLARK	KS	025	014429	N 1993
ARLEDO	RENO	KS	155	012454	ON 1988	BARE	BUTLER	KS	015	039102	O 1916
ARLIE	COMANCHE	KS	033	026069	O 2000	BARNES	PRATT	KS	151	039536	ON 1951
ARLIE NE	COMANCHE	KS	033	017000	N 2001	BARNES NW	PRATT	KS	151	039598	O 1984
ARLIE SW	COMANCHE	KS	033	017297	O 2003	BARNES SW	PRATT	KS	151	039660	O 1967
ARLINGTON	RENO	KS	155	024639	ON 1964	BARRAGREE NORTH	MEADE	KS	119	017336	N 2003
ARLINGTON SOUTH	RENO	KS	155	024732	OA 1993	BARRETT	BARTON	KS	009	040497	O 1943
ARLINGTON SW	RENO	KS	155	024753	N 1980	BARRICK	HODGEMAN	KS	083	016596	N 2000
ARLINGTON TOWNSITE	RENO	KS	155	014084	O 1992	BARRICKLOW	NESS	KS	135	040725	O 1974
ARLINGTON TOWNSITE SOUTH	RENO	KS	155	014184	OA 1992	BARRICKLOW NW	NESS	KS	135	040735	O 1975
ARMBRISTER	ROOKS	KS	163	024825	O 1971	BARROWS	GRAHAM	KS	065	007529	O 1984
ARMBRISTER EAST	ROOKS	KS	163	017298	O 2003	BARRY	ROOKS	KS	163	040838	O 1942
ARMSTRONG	HODGEMAN	KS	083	025042	O 1963	BARRY EAST	ROOKS	KS	163	040869	O 1947
						BARRY SW	ROOKS	KS	163	040900	O 1946

# KANSAS

Field Name	County Name	State Sub	Co Code	Field Code	Field Disc Type	Year	Field Name	County Name	State Sub	Co Code	Field Code	Field Disc Type	Year
BARSTOW	KIOWA	KS	097	040962	ON	1972	BELL SE	RICE	KS	159	001986	O	1979
BARTELL	MARION	KS	115	041086	O	1961	BELL WEST	RICE	KS	159	053417	O	1966
BARTEN	DICKINSON	KS	041	008036	O	1984	BELLAR	ELK	KS	049	003792	O	1982
BARTHOLOMEW	KINGMAN	KS	095	041334	ON	1946	BELLE PLAINE	SUMNER	KS	191	053665	O	1965
BARTHOLOMEW	SEDGWICK	KS	173	041334	ON	1946	BELLE PLAINE SOUTH	SUMNER	KS	191	006745	O	1984
BARTHOLOMEW NE	SEDGWICK	KS	173	007530	ON	1984	BELLE PRAIRIE	RUSH	KS	165	053696	O	1990
BARTLETT	LABETTE	KS	099	041489	O	1944	BELLE PRAIRIE SE	RUSH	KS	165	014525	O	1993
BARTOS	ROOKS	KS	163	041799	O	1952	BELLEFONT	FORD	KS	057	001987	O	1980
BART-STAFF	BARTON	KS	009	041024	O	1951	BELLEFONT SOUTH	FORD	KS	057	012689	O	1989
BART-STAFF	STAFFORD	KS	185	041024	ON	1951	BELLESPRIT	NESS	KS	135	053944	O	1968
BARTUNEK	ELLSWORTH	KS	053	041861	ON	1969	BELLESPRIT EAST	NESS	KS	135	008867	O	1985
BASGALL (NEW)	RUSH	KS	165	042047	O	1968	BELLESPRIT SOUTH	NESS	KS	135	053948	O	1975
BASGALL WEST (NEW)	ELLIS	KS	051	042082	O	1971	BELLMAN	SUMNER	KS	191	054130	O	1945
BASGALL WEST (NEW)	RUSH	KS	165	042082	O	1971	BELLMAN NORTH	SUMNER	KS	191	004299	O	1983
BASINGER	TREGO	KS	195	011057	O	1987	BELLMAN WEST	SUMNER	KS	191	054161	O	1957
BASS NW	GRAHAM	KS	065	017249	O	1950	BELMONT	ROOKS	KS	163	054626	O	1949
BASTIN	THOMAS	KS	193	042698	O	1968	BELMONT CENTER	KINGMAN	KS	095	054657	ONA	1964
BATCHMAN	BARTON	KS	009	042853	O	1950	BELMONT CENTER NW	KINGMAN	KS	095	054666	ON	1977
BATCHMAN SW	BARTON	KS	009	008433	O	1985	BELMONT CENTER WEST	KINGMAN	KS	095	008868	N	1981
BATEHAN	CLAY	KS	027	042872	O	1974	BELVIDERE	KIOWA	KS	097	055029	O	1962
BATES	SUMNER	KS	191	043039	ON	1966	BEMIS-SHUTTS	ELLIS	KS	051	055153	ON	1928
BATES SW	SUMNER	KS	191	011058	O	1987	BEMIS-SHUTTS	ROOKS	KS	163	055153	ON	1928
BATESVILLE	WOODSON	KS	207	043256	O	1939	BEN	NESS	KS	135	055242	O	1974
BATESVILLE NE	WOODSON	KS	207	043287	O	1983	BEN	PAWNEE	KS	145	055242	O	1974
BATESVILLE SOUTH	WOODSON	KS	207	043318	O	1984	BEND	BARTON	KS	009	055587	O	1961
BATESVILLE SW	WOODSON	KS	207	043349	O	1950	BEND WEST	BARTON	KS	009	003008	O	1983
BATMAN	STAFFORD	KS	185	043411	O	1968	BENEDICT	WILSON	KS	205	055680	ON	1900
BATTLE HILL	MCPHERSON	KS	113	043690	OA	1945	BENFEN	BUTLER	KS	015	055773	O	1963
BATTLE HILL NORTH	MCPHERSON	KS	113	043721	O	1948	BENSON	PAWNEE	KS	145	056362	ON	1945
BATTMEN	NESS	KS	135	014680	O	1994	BENSON NE	PAWNEE	KS	145	056410	O	1976
BAUER	HARPER	KS	077	043814	O	1966	BENSON NORTH	PAWNEE	KS	145	056424	O	1984
BAUER SE	HARPER	KS	077	001980	O	1975	BENTLEY	SEDGWICK	KS	173	056517	O	1934
BAUER SOUTH	HARPER	KS	077	043907	O	1955	BENTON	BUTLER	KS	015	056548	O	1929
BAUM	ROOKS	KS	163	044031	O	1942	BEOUGHER	GOVE	KS	063	056889	O	1952
BAUMAN	PRATT	KS	151	013958	ON	1990	BEOUGHER NE	GOVE	KS	063	008983	O	1985
BAUMAN	STAFFORD	KS	185	013958	ON	1990	BEOUGHER SE	GOVE	KS	063	056897	O	1978
BAUMAN NORTH	STAFFORD	KS	185	013659	OA	1990	BERAN	BARTON	KS	009	056920	O	1962
BAUMGARTEN	ROOKS	KS	163	044155	O	1950	BERARDO	THOMAS	KS	193	056935	O	1978
BAUMRUCKER	ELLIS	KS	051	005674	O	1982	BERARDO SW	THOMAS	KS	193	013188	O	1989
BAUSINGER	BUTLER	KS	015	044248	O	1929	BERG	HARPER	KS	077	057168	O	1954
BAXTER	RUSSELL	KS	167	044279	O	1964	BERGLING	RAWLINS	KS	153	007719	O	1982
BAXTER EAST	RUSSELL	KS	167	008039	O	1984	BERGTAL	BARTON	KS	009	057323	N	1941
BAYARD	ALLEN	KS	001	044992	O	1944	BERGTAL SOUTH	BARTON	KS	009	057354	O	1952
BAYER	STAFFORD	KS	185	045023	O	1951	BERLAND EAST	ROOKS	KS	163	057447	O	1953
BAYER EAST	STAFFORD	KS	185	008865	O	1985	BERLAND SE	ROOKS	KS	163	057571	O	1953
BAYER WEST	STAFFORD	KS	185	045054	O	1965	BERLIN	CHAUTAUQUA	KS	019	057664	O	1930
BAZAAR	CHASE	KS	017	047751	O	1951	BERMOS	RAWLINS	KS	153	007720	O	1982
BAZINE	NESS	KS	135	047844	O	1963	BERMOS NORTH	RAWLINS	KS	153	015859	O	1997
BAZINE EAST	NESS	KS	135	014524	O	1993	BERNARD	BARTON	KS	009	057726	O	1950
BAZINE SE	NESS	KS	135	047875	O	1966	BERNARD BRANCH	GREENWOOD	KS	073	057757	O	1965
BEA WOLF	DECATUR	KS	039	007534	O	1982	BERNARD BRANCH WEST	GREENWOOD	KS	073	057788	O	1968
BEACH	FINNEY	KS	055	048116	O	1979	BERNSEN	BUTLER	KS	015	057912	O	1958
BEAGLE	LINN	KS	107	048271	O	1920	BERNICE	NESS	KS	135	057974	O	1969
BEAGLE	MIAMI	KS	121	048271	O	1920	BERNSTORF	COWLEY	KS	035	058129	O	1958
BEAHM	NESS	KS	135	048284	O	1978	BERNSTORF NE	COWLEY	KS	035	058160	O	1968
BEALS	COMANCHE	KS	033	048426	ON	1955	BERRYMAN	MORTON	KS	129	058284	ON	1959
BEALS EAST	COMANCHE	KS	033	014146	ONA	1992	BERRYMAN SE	MORTON	KS	129	009025	ON	1980
BEAN	COMANCHE	KS	033	048550	ON	1999	BESHORE	KINGMAN	KS	095	058563	ON	1963
BEAR & BULL	JOHNSON	KS	091	010283	O	1985	BESTHORN	STAFFORD	KS	185	058785	O	1956
BEARCAT	GOVE	KS	063	048922	O	1983	BESTHORN SW	STAFFORD	KS	185	058791	O	1972
BEARCAT NORTH	GOVE	KS	063	013186	O	1989	BETHEL	WYANDOTTE	KS	209	058997	N	1930
BEARCAT SW	GOVE	KS	063	008866	O	1985	BETZ	NESS	KS	135	059617	O	1964
BEARCAT WEST	GOVE	KS	063	004669	O	1983	BETZ EAST	NESS	KS	135	008050	O	1984
BEARCUB	GOVE	KS	063	009680	O	1985	BETZ SE	NESS	KS	135	009685	O	1981
BEARDSLEY	NESS	KS	135	049123	O	1978	BETZ SW	NESS	KS	135	059630	O	1976
BEATIE	SUMNER	KS	191	049263	O	1956	BETZ WEST	NESS	KS	135	059648	O	1968
BEAUCHAMP	STANTON	KS	187	049294	ONA	1959	BETZER	KIOWA	KS	097	059679	O	1955
BEAUCHAMP NE	STANTON	KS	187	000100	O	1985	BEYER	FINNEY	KS	055	059896	O	1952
BEAUCHAMP NORTH	STANTON	KS	187	007005	OA	1984	BEYER NW	FINNEY	KS	055	013662	O	1990
BEAUCHAMP NW	STANTON	KS	187	007482	O	1984	BEYMER	KEARNY	KS	093	059989	O	1965
BEAUCHAMP SW	MORTON	KS	129	008435	ON	1984	BEYMER NORTH	KEARNY	KS	093	060010	O	1976
BEAUCHAMP SW	STANTON	KS	187	008435	ON	1984	BEYMER NW	KEARNY	KS	093	060020	O	1966
BEAUMONT	GREENWOOD	KS	073	049418	O	1919	BEYMER SOUTH	KEARNY	KS	093	060025	O	1977
BEAUMONT NORTH	GREENWOOD	KS	073	049449	O	1926	BIBERSTEIN	HARPER	KS	077	010290	ON	1985
BEAUMONT NW	BUTLER	KS	015	011059	O	1985	BICKEL	KINGMAN	KS	095	060447	O	1962
BEAUMONT SW	BUTLER	KS	015	014431	O	1993	BIDDLE	COWLEY	KS	035	060571	O	1921
BEAUMONT WEST	BUTLER	KS	015	049542	O	1987	BIDDLE EAST	COWLEY	KS	035	009686	O	1981
BEAVER	BARTON	KS	009	049666	O	1934	BIELMAN	ELLIS	KS	051	060757	O	1952
BEAVER BUTTE	LOGAN	KS	009	004345	O	1983	BIELMAN SOUTH	ELLIS	KS	051	004684	O	1983
BEAVER CREEK	RAWLINS	KS	153	049790	O	1993	BIG BASIN	CLARK	KS	025	016850	ON	2001
BEAVER CREEK NE	RAWLINS	KS	153	049821	O	1998	BIG BEND	SEWARD	KS	175	060943	O	1994
BEAVER CREEK SOUTH	RAWLINS	KS	153	049883	O	1983	BIG BOW	GRANT	KS	067	013190	O	1989
BEAVER NORTH	BARTON	KS	009	050038	O	1937	BIG BOW	STANTON	KS	187	013190	O	1989
BEAVER NORTH	RUSSELL	KS	167	050038	O	1937	BIG BOW TOWNSHIP	STANTON	KS	187	017012	N	2001
BEAVER SOUTH	BARTON	KS	009	050224	O	1945	BIG BOW WEST	STANTON	KS	187	014433	O	1993
BECK	RENO	KS	155	050720	O	1955	BIG CREEK	ELLIS	KS	051	061408	O	1967
BECK EAST	RENO	KS	155	015479	O	1996	BIG SAND CREEK	CLARK	KS	025	005032	ON	1983
BECK WEST	RENO	KS	155	050751	O	1965	BIG SANDY	WOODSON	KS	207	063516	ON	1926
BECKLEY	SCOTT	KS	171	050906	O	1971	BIG THUNDER	ELLIS	KS	051	014086	O	1992
BECKLEY EAST	SCOTT	KS	171	013187	O	1989	BIG THUNDER WEST	ELLIS	KS	051	014087	O	1992
BECKLEY NORTH	SCOTT	KS	171	015845	O	1994	BIG TIMBER	RUSH	KS	165	063671	O	1952
BECKMAN	PHILLIPS	KS	147	050937	O	1951	BIG TIMBER NW	RUSH	KS	165	004074	O	1983
BEDELL	HASKELL	KS	081	051263	O	1975	BIG TIMBER SW	RUSH	KS	165	007537	O	1984
BEDFORD	STAFFORD	KS	185	051278	ON	1940	BIG VALLEY	ELLIS	KS	051	063748	O	1972
BEDROCK	ROOKS	KS	163	008047	O	1984	BIN	TREGO	KS	195	064942	O	1958
BEECHING	ELLIS	KS	051	051805	O	1943	BIN EAST	TREGO	KS	195	056575	O	1982
BEECHING NW	ELLIS	KS	051	001983	O	1979	BIN SOUTH	TREGO	KS	195	064947	O	1977
BEECHING SOUTH	RUSH	KS	165	007283	O	1983	BIN SW	TREGO	KS	195	008438	O	1984
BEECHING WEST	ELLIS	KS	051	051820	O	1944	BINDER	ELLIS	KS	051	007539	O	1982
BEESELEY	GOVE	KS	063	052000	O	1972	BINDER NORTH	ELLIS	KS	051	008439	O	1984
BEESELEY SE	GOVE	KS	063	052007	O	1972	BINDLEY	HODGEMAN	KS	083	064979	O	1972
BEESON	RAWLINS	KS	153	052022	O	1962	BIRD	COMANCHE	KS	033	065376	O	1969
BEHRENS	BARTON	KS	009	052394	ON	1945	BIRD EAST	COMANCHE	KS	033	003799	ON	1981
BEHRENS NE	BARTON	KS	009	052425	ON	1955	BIRD NE	COMANCHE	KS	033	000282	N	1998
BEISEL	RUSSELL	KS	167	052518	ON	1944	BIRD NORTH	COMANCHE	KS	033	014320	N	1992
BEISNER	OSBORNE	KS	141	001985	O	1980	BIRD SOUTH	WOODSON	KS	207	006746	N	1984
BELATED	LANE	KS	101	011328	O	1987	B						



Field Name	County Name	State Sub	Co Code	Field Code	Field Disc Type	Year	Field Name	County Name	State Sub	Co Code	Field Code	Field Disc Type	Year
BIRZER WEST	BARTON	KS	009	066700	O	1976	BOUSE	HARPER	KS	077	009695	N	1981
BISAGNO	NESS	KS	135	014632	O	1993	BOW	PAWNEE	KS	145	083760	ON	1958
BISCUIT HILL	MARION	KS	115	066089	O	1952	BOW CREEK	PHILLIPS	KS	147	083822	O	1939
BISON	RUSH	KS	165	066430	O	1928	BOW CREEK NE	PHILLIPS	KS	147	083828	O	1978
BISON BLUFFS	LANE	KS	101	017583	O	2003	BOW CREEK NORTH	PHILLIPS	KS	147	083832	O	1974
BISON BLUFFS SW	LANE	KS	101	017705	O	2004	BOW NORTH	PAWNEE	KS	145	010046	O	1985
BISON CLIFF	LANE	KS	101	017704	O	2003	BOWLBY	ELLIS	KS	051	084349	O	1964
BISSELL POINT	BARTON	KS	009	066678	O	1954	BOWLBY NORTH	ELLIS	KS	051	084380	O	1966
BISSELL POINT SOUTH	BARTON	KS	009	066709	O	1956	BOX	COWLEY	KS	035	084845	O	1948
BITIKOFER	MCPHERSON	KS	113	066957	OA	1940	BOX NORTH	COWLEY	KS	035	084969	O	1984
BITIKOFER NORTH	MARION	KS	115	066988	ON	1946	BOX RANCH	COMANCHE	KS	033	012126	ON	1988
BITIKOFER NORTH	MCPHERSON	KS	113	066988	ON	1946	BOXBERGER	RUSSELL	KS	167	085155	O	1935
BITTER CREEK	SUMNER	KS	191	067019	ON	1953	BOXBERGER EAST	RUSSELL	KS	167	000947	O	1979
BLACK	MIAMI	KS	121	067562	O	1944	BOXBERGER NE	RUSSELL	KS	167	007546	O	1984
BLACK CLOUD	STAFFORD	KS	185	068089	O	1949	BOXBERGER WEST	RUSSELL	KS	167	085186	O	1957
BLACK CLOUD(NEW)	STAFFORD	KS	185	068120	O	1970	BOXELDER	ROOKS	KS	163	007290	O	1983
BLACK WOLF	ELLSWORTH	KS	053	068678	O	1969	BOXSPRINGS	MONTGOMERY	KS	125	014897	N	1994
BLACK WOLF NE	ELLSWORTH	KS	053	068690	O	1976	BOYD	BARTON	KS	009	085558	O	1942
BLACKHALL	RICE	KS	159	069050	O	1966	BOYD CROSSING	BARTON	KS	009	085589	O	1967
BLACKMUR	MARION	KS	115	069422	O	1957	BOYD SE	BARTON	KS	009	085713	O	1966
BLACKWELL	GREENWOOD	KS	073	069608	O	1925	BOYER	BUTLER	KS	015	085806	N	1916
BLANKENSHIP	BUTLER	KS	015	071096	O	1921	BOYLE	BARTON	KS	009	085868	O	1950
BLANKENSHIP	GREENWOOD	KS	073	071096	O	1921	BOYLE (NEW)	BARTON	KS	009	085961	O	1966
BLARICUM	CLARK	KS	025	012912	N	1989	BOYS	GRAHAM	KS	065	006267	O	1981
BLAZIER	GRAHAM	KS	065	071282	O	1955	BOYS EAST	GRAHAM	KS	065	010894	O	1985
BLAZIER NE	GRAHAM	KS	065	007540	O	1982	BOYS SOUTH	GRAHAM	KS	065	008446	O	1984
BLAZIER NW	GRAHAM	KS	065	071313	O	1957	BOYS SW	GRAHAM	KS	065	006268	O	1984
BLEES	DECATUR	KS	039	071468	O	1969	BOYS WEST	GRAHAM	KS	065	008447	O	1984
BLEES SE	DECATUR	KS	039	071477	O	1973	BRACHEAR	PRATT	KS	151	086504	O	1962
BLEES SW	DECATUR	KS	039	010888	O	1987	BRACHEAR EAST	PRATT	KS	151	010678	O	1986
BLOCK	MIAMI	KS	121	071840	O	1931	BRADBRIDGE	EDWARDS	KS	047	086690	ON	1948
BLOOD	BUTLER	KS	015	073886	O	1958	BRADBRIDGE	STAFFORD	KS	185	086690	ON	1948
BLOOD CREEK	BARTON	KS	009	073917	O	1950	BRADBRIDGE SE	STAFFORD	KS	185	007744	N	1982
BLOOD CREEK WEST	BARTON	KS	009	073948	O	1969	BRADDOCK	HARVEY	KS	079	086783	O	1963
BLOODY RUN CREEK	ELK	KS	049	003801	O	1983	BRADFIELD	LYON	KS	111	086876	O	1921
BLOOM	BARBER	KS	007	074103	O	1955	BRADSHAW GAS AREA	GREELEY	KS	071	087620	N	1937
BLOOM NORTH	BARBER	KS	007	074134	ON	1960	BRADSHAW GAS AREA	HAMILTON	KS	075	087620	ON	1937
BLOOM TOWNSITE	FORD	KS	057	010889	O	1987	BRAND	LANE	KS	101	006945	O	1984
BLOOM WEST	BARBER	KS	007	004159	O	1981	BRAND SW	LANE	KS	101	017031	O	2002
BLOOMER	BARTON	KS	009	074227	O	1933	BRANDENBERG	COWLEY	KS	035	088643	ON	1955
BLOOMER	ELLSWORTH	KS	053	074227	ON	1933	BRANDENBERGER	HARVEY	KS	079	088612	O	1947
BLOOMER	RICE	KS	159	074227	O	1936	BRANDT-SENSEBAUGH	BUTLER	KS	015	088829	O	1925
BLOOMER EAST	RICE	KS	159	074258	O	1935	BRANSON	COWLEY	KS	035	089015	O	1969
BLOOMER EAST (NEW)	ELLSWORTH	KS	053	006944	O	1982	BRANT	PRATT	KS	151	089108	ON	1978
BLOOMER SE	RICE	KS	159	007732	O	1982	BRANT EAST	PRATT	KS	151	008448	N	1984
BLOOMFIELD	SHERIDAN	KS	179	074320	O	1969	BRANZINA	NESS	KS	135	012475	O	1989
BLOUNT	HODGEMAN	KS	083	074630	O	1975	BRASSFIELD	GRAHAM	KS	065	089356	O	1956
BLOWOUT	PRATT	KS	151	074661	ON	1952	BRASSFIELD NE	GRAHAM	KS	065	089387	O	1971
BLUE BELL	SEWARD	KS	175	074878	O	1953	BRASSFIELD SOUTH	GRAHAM	KS	065	089418	O	1958
BLUE BELL NW	SEWARD	KS	175	074909	ON	1954	BRAY	ROOKS	KS	163	089573	O	1961
BLUE HILL	ELLIS	KS	051	075343	O	1937	BRECHEISEN	STEVENS	KS	189	017011	N	2002
BLUE HILL NE	ELLIS	KS	051	075374	O	1959	BRECHEISEN WEST	STEVENS	KS	189	017022	N	2002
BLUE HILL NORTH	ELLIS	KS	051	075389	O	1978	BRECKLEIN	NESS	KS	135	001976	O	1962
BLUE HILL NW	ELLIS	KS	051	075405	O	1959	BREDFELDT	RICE	KS	159	090193	ON	1937
BLUE HILL SE	ELLIS	KS	051	075436	O	1960	BREDFELDT NW	RICE	KS	159	090224	O	1956
BLUE MOUND	ANDERSON	KS	003	075746	ON	1930	BREDFELDT WEST	RICE	KS	159	090255	O	1939
BLUE MOUND	LINN	KS	107	075746	ON	1930	BREEDEN	BARTON	KS	009	090317	O	1968
BLUE MOUND SE	LINN	KS	107	011912	O	1988	BREEDEN EAST	BARTON	KS	009	005053	ON	1983
BLUE MOUND SOUTH	LINN	KS	107	003748	O	1989	BREHM	PRATT	KS	151	090720	ON	1961
BLUFF	SUMNER	KS	191	076149	O	1983	BREHM SOUTH	PRATT	KS	151	014633	O	1993
BLUFF BRANCH	CLARK	KS	025	076191	O	1983	BREIDENSTEIN	RENO	KS	155	013999	N	1991
BLUFF CREEK	HARPER	KS	077	076242	O	1952	BREIDENSTEIN NW	RENO	KS	155	014735	N	1994
BLUFF FORK	CLARK	KS	025	007541	N	1984	BRENHAM	KIOWA	KS	097	090844	OA	1998
BOEHM	MORTON	KS	129	077715	ON	1951	BRENN	STAFFORD	KS	185	090906	O	1954
BOGER	BARTON	KS	009	077746	O	1967	BRENNER	TREGO	KS	195	091030	O	1967
BOGGS SW	BARBER	KS	007	077839	ON	1955	BRENNER SE	TREGO	KS	195	010299	O	1985
BOGLE	KINGMAN	KS	095	011071	O	1985	BRENNER SOUTH	TREGO	KS	195	006269	O	1982
BOGNER	COWLEY	KS	035	078056	O	1952	BRENNER SW	TREGO	KS	195	006270	O	1984
BOLACK	COWLEY	KS	035	078552	O	1961	BREWSTER	MONTGOMERY	KS	125	091247	ON	1949
BOLACK EAST	COWLEY	KS	035	078558	O	1973	BREWSTER GAS AREA	THOMAS	KS	193	010300	N	1981
BOLES	STEVENS	KS	189	080057	ON	1984	BRICKLEY	BUTLER	KS	015	091371	O	1951
BOLING SW	LEAVENWORTH	KS	103	012914	N	1989	BRICKLEY EAST	BUTLER	KS	015	091402	O	1961
BOLLIG	GRAHAM	KS	065	078986	O	1963	BRICKLEY SOUTH	BUTLER	KS	015	000952	O	1980
BOLLIG WEST	GRAHAM	KS	065	006266	O	1984	BRICKLEY SW	BUTLER	KS	015	091433	O	1952
BOMBER RANGE	PRATT	KS	151	009017	OA	1981	BRIGHT	NESS	KS	135	091960	O	1967
BOMBER RANGE EAST	PRATT	KS	151	007544	O	1984	BRIGHT BELL	NESS	KS	135	016728	O	1994
BONACCORD	DICKINSON	KS	041	079606	O	1943	BRIGHT EAST	NESS	KS	135	092022	O	1967
BONACCORD NE	DICKINSON	KS	041	079637	O	1956	BRIGHT NW	NESS	KS	135	092084	O	1967
BONAVILLE	MCPHERSON	KS	113	079730	O	1949	BRIGHT SOUTH	NESS	KS	135	092115	O	1967
BOND	MEADE	KS	119	079761	ON	1954	BRIGHT SW	NESS	KS	135	009697	O	1986
BONDURANT	NESS	KS	135	079854	O	1964	BRINEGAR	GREENWOOD	KS	073	092301	O	1939
BONDURANT NORTH	NESS	KS	135	003970	O	1983	BRINEGAR NORTH	GREENWOOD	KS	073	092332	O	1945
BONDURANT WEST	NESS	KS	135	004694	O	1983	BRINEY	SHERMAN	KS	181	092347	O	1978
BONHAM	STAFFORD	KS	185	080040	O	1938	BRINEY	THOMAS	KS	193	092347	O	1978
BONHAM SW	STAFFORD	KS	185	004301	O	1982	BRINEY SW	SHERMAN	KS	181	007746	O	1982
BONITA STATION	JOHNSON	KS	091	005044	O	1983	BRISTER	TREGO	KS	195	092518	O	1985
BONJOUR	KINGMAN	KS	095	080133	ON	1966	BRISTER SE	TREGO	KS	195	011077	O	1985
BONNER SPRINGS	JOHNSON	KS	091	080226	N	1904	BRITTON	EDWARDS	KS	047	092952	ON	1963
BONNER SPRINGS	WYANDOTTE	KS	209	080226	N	1904	BRITTON NW	EDWARDS	KS	047	093029	ON	1977
BOOKSTORE	STAFFORD	KS	185	007545	N	1984	BRITTON WEST	EDWARDS	KS	047	093055	ON	1977
BOOMHOWER	LANE	KS	101	010296	O	1986	BROADWAY	KINGMAN	KS	095	093293	OA	1950
BOOMHOWER NORTH	LANE	KS	101	016719	O	1991	BROADWAY EAST	KINGMAN	KS	095	004075	O	1981
BOONE	SHERIDAN	KS	179	004697	O	1988	BROADWAY NORTH	KINGMAN	KS	095	007483	N	1984
BOOR	BARTON	KS	009	081342	O	1967	BROADWAY WEST	KINGMAN	KS	095	093324	ON	1954
BOOR SW	BARTON	KS	009	008870	O	1985	BROCK	STAFFORD	KS	185	093355	O	1944
BOOTH	KIOWA	KS	097	081466	O	1958	BROECKELMAN	THOMAS	KS	193	013345	O	1990
BORCHERS	MEADE	KS	119	081621	ON	1937	BROMWELL	MEADE	KS	119	093696	O	1952
BORCHERS EAST	MEADE	KS	119	081676	ON	2001	BRONSON SE	BOURBON	KS	011	093851	ON	1970
BORCHERS NORTH	MEADE	KS	119	081683	N	1959	BRONSON-XENIA	ALLEN	KS	001	093882	ON	1919
BORCHERS NW	MEADE	KS	119	081714	ON	1954	BRONSON-XENIA	BOURBON	KS	011	093882	ON	1919
BORDEWICK	EDWARDS	KS	047	081900	N	1963	BROOKOVER	SCOTT	KS	171	094347	O	1963
BORDEWICK EAST	EDWARDS	KS	047	081931	ON	1964	BROOKOVER SE	SCOTT	KS	171	010304	O	1986
BORDEWICK NE	EDWARDS	KS	047	000945	ON	1978	BROOKS	BARBER	KS	007	094378	N	1962
BORDEWICK SW	EDWARDS	KS	047	081962	ON	1968	BROOKS SOUTH	BARBER	KS	007	094532	OA	1984
BORELL	LANE	KS	101	008871	O	1985	BROOKS SW	BARBER	KS	007	008449	ON	1985
BORROUM	CHAUTAUQUA	KS	019	082427	O	1928	BROOKS-YOUNGER	BARBER	KS	007	094595	ON	1955
BORTH	MORTON												

# KANSAS

Field Name	County Name	State Sub	Co Code	Field Code	Field Disc Type	Year	Field Name	County Name	State Sub	Co Code	Field Code	Field Disc Type	Year
BROWN BEE	FINNEY	KS	055	012480	O	1988	BYERS TOWNSITE	PRATT	KS	151	010311	O	1986
BROWNELL	NESS	KS	135	095773	O	1956	BYRON	STAFFORD	KS	185	109205	O	1943
BROWNELL NORTH	NESS	KS	135	007748	O	1982	BYRON EAST	STAFFORD	KS	185	109209	O	1954
BROWNELL SE	NESS	KS	135	012481	O	1988	BYRON SE	STAFFORD	KS	185	109267	O	1951
BROWNELL SOUTH	NESS	KS	135	008873	O	1985	C P & W	KINGMAN	KS	095	110640	O	1965
BROWNELL SW	NESS	KS	135	008859	O	1982	C P & W SOUTH	KINGMAN	KS	095	008876	N	1985
BROWNING	GREENWOOD	KS	073	095897	ON	1924	CABIN VALLEY	COWLEY	KS	035	111074	O	1952
BROWNLEE	RICE	KS	159	095990	O	1961	CADMAN	STAFFORD	KS	185	111973	O	1944
BROWNS GROVE	PAWNEE	KS	145	096114	O	1957	CAHOJ	RAWLINS	KS	153	112159	O	1959
BROWNS GROVE EAST	PAWNEE	KS	145	014326	N	1992	CAHOJ EAST	RAWLINS	KS	153	112190	O	1966
BROWN-STURGIS	CHAUTAUQUA	KS	019	095680	O	1944	CAHOJ NE	RAWLINS	KS	153	112221	O	1970
BROWNVILLE	GRAHAM	KS	065	096300	O	1969	CAHOJ NW	RAWLINS	KS	153	122233	O	1972
BROWNVILLE NW	GRAHAM	KS	065	096362	O	1969	CAHOJ SOUTH	RAWLINS	KS	153	112241	O	1977
BRUCE	BUTLER	KS	015	096796	O	1941	CAHOJ WEST	RAWLINS	KS	153	112252	O	1962
BRUCE	COWLEY	KS	035	096796	O	1941	CAIRO NORTH	PRATT	KS	151	112438	O	1954
BRUCE EAST	BUTLER	KS	015	096858	O	1966	CALBECK	PRATT	KS	151	004357	ON	1983
BRUMLEY	SEDGWICK	KS	173	096982	O	1955	CALDWELL	SUMNER	KS	191	112872	O	1929
BRUMLEY NE	SEDGWICK	KS	173	007749	ON	1984	CALDWELL NORTH	SUMNER	KS	191	112900	O	1975
BRUMLEY NW	SEDGWICK	KS	173	097013	O	1956	CALDWELL NW	SUMNER	KS	191	112903	O	1952
BRUMM	RAWLINS	KS	153	097044	O	1956	CALDWELL TOWNSITE	SUMNER	KS	191	015448	O	1996
BRUMM EAST	RAWLINS	KS	153	007750	O	1982	CALDWELL WEST	SUMNER	KS	191	002022	ON	1980
BRUMM NORTH	RAWLINS	KS	153	097059	O	1978	CALEY	CLARK	KS	025	113011	ON	1978
BRUNGARDT	ELLIS	KS	051	097168	O	1952	CALEY SW	CLARK	KS	025	010314	ON	1985
BRUNGARDT	ROOKS	KS	163	097168	O	1952	CALEY WEST	CLARK	KS	025	008877	N	1985
BRUNGARDT EAST	ROOKS	KS	163	002014	O	1979	CALF CREEK	RICE	KS	159	113027	OA	1950
BRUNGARDT NW	ROOKS	KS	163	097199	O	1953	CALISTA	KINGMAN	KS	095	016732	N	1993
BRUNO	MEADE	KS	119	097385	ON	1953	CALVERT	ELLIS	KS	051	113988	O	1996
BRUSH CREEK	GRAHAM	KS	065	097602	O	1955	CALVERT EAST	ELLIS	KS	051	114019	O	1997
BRUSH CREEK NW	GRAHAM	KS	065	097633	O	1957	CAM	HODGEMAN	KS	083	114360	O	1960
BRUSH CREEK SW	GRAHAM	KS	065	097664	O	1957	CAM EAST	HODGEMAN	KS	083	015263	O	1995
BRYAN	GRAHAM	KS	065	098098	O	1959	CAMBRIDGE	COWLEY	KS	035	114515	O	1956
BRYAN NE	GRAHAM	KS	065	098191	O	1961	CAMERON	COWLEY	KS	035	114670	O	1957
BRYAN NORTH	GRAHAM	KS	065	098222	O	1962	CAMPBELL	KEARNY	KS	093	115538	N	1963
BUCKEYE	ELLIS	KS	051	100005	O	1967	CAMPUS	GOVE	KS	063	116003	O	1972
BUCKLIN	FORD	KS	057	100439	ON	1963	CAMPUS EAST	GOVE	KS	063	010316	O	1985
BUCKLIN NW	FORD	KS	057	100470	O	1965	CAMPUS NORTH	LOGAN	KS	109	008985	O	1985
BUCKLIN SE	FORD	KS	057	010305	N	1981	CAMPUS NORTH	THOMAS	KS	193	008985	O	1985
BUCKNER	GRAHAM	KS	065	100501	O	1971	CAMPUS NW	THOMAS	KS	193	009703	O	1985
BUCKNER CREEK	HODGEMAN	KS	083	000955	O	1980	CAMPUS SIDING	GOVE	KS	063	116014	O	1972
BUCKNER NE	GRAHAM	KS	065	015437	O	1996	CAMPUS SIDING EAST	GOVE	KS	063	010317	O	1986
BUCKWHEAT	FINNEY	KS	055	011079	O	1987	CAMPUS SIDING NE	SHERIDAN	KS	179	116017	O	1978
BUDA	NESS	KS	135	100749	O	1963	CAMPUS SIDING SOUTH	GOVE	KS	063	011672	O	1987
BUDA SE	HODGEMAN	KS	083	100780	O	1967	CAMPUS SOUTH	GOVE	KS	063	008878	O	1985
BUDA SW	HODGEMAN	KS	083	014202	O	1992	CAMPUS SW	GOVE	KS	063	116019	O	1972
BUERKI	SEDGWICK	KS	173	011195	O	1976	CAMPUS SW	LOGAN	KS	109	116019	O	1972
BUERKI NORTH	SEDGWICK	KS	173	101200	O	1977	CAMPUS WEST	LOGAN	KS	109	116025	O	1972
BUERKLE	FINNEY	KS	055	101206	O	1971	CANADA	MARION	KS	115	006949	ON	1984
BUERKLE EAST	FINNEY	KS	055	101214	O	1971	CANEY	MONTGOMERY	KS	125	116964	O	1944
BUERKLE NORTH	FINNEY	KS	055	013197	O	1989	CANEY WEST	CHAUTAUQUA	KS	019	117212	O	1944
BUERKLE NW	SCOTT	KS	171	000957	O	1976	CANEY WEST	MONTGOMERY	KS	125	117212	O	1944
BUFFALO BILL	RICE	KS	159	101307	ON	1963	CANFIELD	COWLEY	KS	035	117243	O	1952
BUFFALO CREEK	LANE	KS	101	101369	O	1985	CANFIELD NORTH	COWLEY	KS	035	010318	O	1986
BUFFALO CREEK EAST	LANE	KS	101	009497	O	1999	CANNONBALL	SEDGWICK	KS	173	117584	O	1963
BUFFALO-VILAS	WILSON	KS	205	101834	ON	1905	CANNONBALL NORTH	SEDGWICK	KS	173	117630	ON	1976
BUFFALO-VILAS	WOODSON	KS	207	101834	ON	1905	CANTON NORTH	MARION	KS	115	117925	ON	1936
BUHLER	RENO	KS	155	102144	O	1939	CANTON NORTH	MCPHERSON	KS	113	117925	ON	1936
BUHLER NORTH	RENO	KS	155	010896	O	1987	CANTRELL	GREENWOOD	KS	073	118080	O	1981
BULGER	FINNEY	KS	055	012131	O	1988	CANTRELL SE	GREENWOOD	KS	073	004708	O	1982
BULL CREEK	RICE	KS	159	102516	ON	1953	CANTWELL	RENO	KS	155	002025	ON	1979
BULL CREEK NW	RICE	KS	159	000959	ON	1979	CANTWELL SE	RENO	KS	155	014683	N	1994
BULL CREEK WEST	RICE	KS	159	102547	ON	1966	CANTWELL SOUTH	RENO	KS	155	008879	ONA	1985
BUNKER HILL	RUSSELL	KS	167	103353	O	1935	CANVILLE CREEK	NEOSHO	KS	133	118266	ON	1944
BUNKIE	WOODSON	KS	207	103396	O	1981	CANYONS	ELLIS	KS	051	118452	O	1948
BUNN	GRANT	KS	067	014531	N	1993	CANYONS NW	ELLIS	KS	051	009019	O	1985
BUNN NE	GRANT	KS	067	000283	N	1999	CANZONERI	RICE	KS	159	118483	N	1965
BUNYAN	STAFFORD	KS	185	103539	ON	1965	CANZONERI SE	RICE	KS	159	000972	O	1979
BUNYAN NE	STAFFORD	KS	185	103546	ON	1976	CAPITOL VIEW	BARTON	KS	009	118793	O	1950
BUNYARD	ELK	KS	049	103570	O	1918	CAR	RICE	KS	159	119289	ON	1963
BURCH	MCPHERSON	KS	113	103818	O	1959	CAR SW	RICE	KS	159	119304	OA	1972
BURDEN	COWLEY	KS	035	103911	ON	1926	CARAWAY	COMANCHE	KS	033	119382	N	1992
BURDEN TOWNSITE	COWLEY	KS	035	103973	O	1954	CARES	LABETTE	KS	099	015182	N	1995
BURDEN TOWNSITE WEST	COWLEY	KS	035	007551	O	1984	CAREY	STAFFORD	KS	185	119816	O	1967
BURDETT	PAWNEE	KS	145	104004	ON	1962	CARLE	GOVE	KS	063	002027	O	1977
BURDICK	MORRIS	KS	127	104128	O	1949	CARLSON	NESS	KS	135	004709	O	1982
BURGER	FINNEY	KS	055	013768	O	1988	CARMI CORNER	PRATT	KS	151	011086	O	1985
BURKETT	GREENWOOD	KS	073	104593	O	1923	CARMICHAEL	ROOKS	KS	163	120746	O	1955
BURLINGTON	COFFEY	KS	031	104872	O	1976	CAROTHERS	HARPER	KS	077	121211	OA	1993
BURNHAM	ELLIS	KS	051	105337	O	1960	CARPENTER	EDWARDS	KS	047	121242	ON	1955
BURNHAM NE	ELLIS	KS	051	002018	O	1980	CARPENTER	PAWNEE	KS	145	121242	ON	1955
BURNS	MARION	KS	115	105461	O	1970	CARROL J	ROOKS	KS	163	007753	O	1982
BURNTWOOD	RAWLINS	KS	153	106136	O	1977	CARROLL	BARTON	KS	009	121707	O	1945
BURR	GREENWOOD	KS	073	106174	O	1985	CARROLL EAST	BARTON	KS	009	121713	O	1975
BURRESS	SEDGWICK	KS	173	009700	O	1986	CARROLL SE	BARTON	KS	009	121769	O	1964
BURRTON	HARVEY	KS	079	106391	ON	1931	CARROLL SW	BARTON	KS	009	121800	O	1947
BURRTON	RENO	KS	155	106391	ON	1931	CARTER	COFFEY	KS	031	122048	ON	1928
BURRTON EAST	HARVEY	KS	079	106422	O	1956	CARTHUR	RENO	KS	155	002029	O	1980
BURRTON NE	HARVEY	KS	079	106453	ON	1942	CARTMILL	LANE	KS	101	122955	O	1978
BURT	GREENWOOD	KS	073	106546	O	1949	CARTMILL NORTH	LANE	KS	101	004614	O	1981
BUSH CITY SHOESTRING	ANDERSON	KS	003	106887	O	1921	CARTMILL NW	LANE	KS	101	010322	O	1985
BUSH-DENTON	ELK	KS	049	106949	ON	1920	CARTMILL SOUTH	LANE	KS	101	004076	O	1983
BUSH-DENTON WEST	ELK	KS	049	007297	O	1983	CARTMILL WEST	LANE	KS	101	010323	O	1986
BUSHONG	LYON	KS	111	107073	O	1950	CARVER-ROBBINS	PRATT	KS	151	123102	ON	1955
BUSHTON	RICE	KS	159	107104	O	1954	CARVER-ROBBINS EAST	PRATT	KS	151	007754	N	1982
BUSHVILLE	PHILLIPS	KS	147	107115	O	1975	CARVER-ROBBINS WEST	KIOWA	KS	097	000164	ONA	1980
BUSTER	BARBER	KS	007	008454	O	1986	CARVER-ROBBINS WEST	PRATT	KS	151	000164	ONA	1980
BUSY BEAVER	RAWLINS	KS	153	010310	O	1986	CARWOOD	WICHITA	KS	203	123164	O	1957
BUTCHER	GRAHAM	KS	065	107259	O	1970	CASE	EDWARDS	KS	047	123691	ON	1967
BUTTERFIELD-OVERLAND	GOVE	KS	063	015442	O	1996	CASEMENT	CHAUTAUQUA	KS	019	123722	O	1982
BUTTERFIELD-OVERLAND NE	GOVE	KS	063	000284	O	1999	CASEMENT EAST	CHAUTAUQUA	KS	019	007553	O	1984
BUTTERFIELD-OVERLAND SE	GOVE	KS	063	016411	O	1998	CASEY	POTTAWATOMIE	KS	149	123753	O	1971
BUTTERFIELD-OVERLAND SW	GOVE	KS	063	009511	O	1998	CASH CITY	CLARK	KS	025	011088	O	1985
BUTTERMILK	COMANCHE	KS	033	107941	N	1999	CASH CITY	MEADE	KS	119	011088	OA	1985
BUTTERMILK EAST	COMANCHE	KS	033	006475	N	2000	CASH CITY NE	CLARK	KS	025	015380	N	1995
BUTTERMILK NE	COMANCHE	KS	033	010487	ON	2000	CASKEY	BARTON	KS	009	124063	ON	1967
BUTWICK	BUTLER	KS	015	108127	O	1949	CASTER	SUMNER	KS	191	124652	O	1969
BUTWICK	SEDGWICK	KS	173	108127	O	1949	CASTLE ROCK	GOVE	KS	063	125055	O	1966



Field Name	County Name	State Sub	Co Code	Field Code	Field Disc Type	Year	Field Name	County Name	State Sub	Co Code	Field Code	Field Disc Type	Year
CATHARINE TOWNSITE	ELLIS	KS	051	126078	O	1949	CHURCHILL NE	SUMNER	KS	191	142517	O	1955
CATHART	DECATUR	KS	039	126109	O	1956	CHURCHILL SOUTH	SUMNER	KS	191	007773	O	1982
CATTLE	STEVENS	KS	189	010324	ON	1986	CHURCHVIEW	EDWARDS	KS	047	142548	O	1966
CAVALRY CREEK	CLARK	KS	025	126760	ON	1955	CIMARRON BEND	MEADE	KS	119	142641	ON	1955
CAVALRY CREEK SE	CLARK	KS	025	004304	N	1983	CIMARRON BEND NE	MEADE	KS	119	009709	N	1981
CAVE	STEVENS	KS	189	126822	ON	1987	CIMARRON VALLEY	MORTON	KS	129	142672	ON	1963
CAVE CREEK	COMANCHE	KS	033	126867	OA	2002	CIMARRON VALLEY SW	MORTON	KS	129	142703	ON	1965
CAVE WEST	STEVENS	KS	189	126946	ON	1987	CINK	HARPER	KS	077	004078	O	1983
CEDAR	BARBER	KS	007	127590	ON	1957	CLAFLIN	BARTON	KS	009	144269	O	1954
CEDAR BLUFF	TREGO	KS	195	127714	O	1965	CLAFLIN NE	BARTON	KS	009	144300	O	1955
CEDAR BLUFF EAST	TREGO	KS	195	003809	O	1983	CLAFLIN NW	BARTON	KS	009	144331	O	1962
CEDAR CREEK	MARION	KS	115	127745	O	1950	CLARA	BARBER	KS	007	144641	ONA	1944
CEDAR DRAW	TREGO	KS	195	008459	O	1984	CLARA	PRATT	KS	151	144641	ONA	1944
CEDAR VIEW	TREGO	KS	195	128303	O	1971	CLARA NW	PRATT	KS	151	144852	ON	1976
CEDAR VIEW EAST	TREGO	KS	195	128305	O	1975	CLARENCE	BARTON	KS	009	145013	ON	1953
CEDAR VIEW NE	TREGO	KS	195	128312	O	1973	CLARENCE NORTH	BARTON	KS	009	009377	ON	1985
CEDAR VIEW SE	TREGO	KS	195	128320	O	1975	CLARK	LANE	KS	101	145385	O	1977
CEDAR VIEW SW	TREGO	KS	195	008077	O	1984	CLARK CREEK	CLARK	KS	025	145447	ON	1959
CEDAR VIEW WEST	TREGO	KS	195	008880	O	1985	CLARK SOUTH	LANE	KS	101	000996	O	1979
CEDARVALE	CHAUTAUQUA	KS	019	128582	O	1924	CLARKSBURG	STAFFORD	KS	185	145850	O	1955
CEDARVALE	COWLEY	KS	035	128582	O	1924	CLARKSBURG SE	STAFFORD	KS	185	007781	O	1982
CEDARVALE NORTH	CHAUTAUQUA	KS	019	128613	O	1967	CLAUSSEN	RUSSELL	KS	167	146160	O	1944
CEDARVALE NORTH	COWLEY	KS	035	128613	O	1967	CLAUSSEN NORTH	RUSSELL	KS	167	146191	O	1950
CEDARVALE NW	COWLEY	KS	035	007555	O	1984	CLAUSSEN NW	RUSSELL	KS	167	004307	O	1982
CEDARVALE SOUTH (NEW)	COWLEY	KS	035	007556	O	1981	CLAUSSEN WEST	RUSSELL	KS	167	146222	ON	1949
CEDARVALE SW	COWLEY	KS	035	007762	O	1984	CLAY	BUTLER	KS	015	146253	O	1960
CEDARVALE WEST	COWLEY	KS	035	128675	O	1962	CLAYTON	NORTON	KS	137	146780	O	1980
CELIA	RAWLINS	KS	153	128892	O	1980	CLEAR CREEK	ELK	KS	049	147121	ON	
CELIA SOUTH	RAWLINS	KS	153	004710	O	1983	CLEARWATER	SEDGWICK	KS	173	147834	O	1944
CENTENNIAL	RICE	KS	159	129202	ON	1971	CLEARWATER NE	SEDGWICK	KS	173	007783	O	1982
CENTENNIAL SE	RICE	KS	159	007685	N	2000	CLEVE	LANE	KS	101	007305	O	1983
CENTER	STEVENS	KS	189	129264	ON	1960	CLEVELAND	STAFFORD	KS	185	148237	O	1953
CENTER HILL	NESS	KS	135	129295	O	1968	CLEVELAND CREEK	GOVE	KS	063	148262	O	1974
CENTER HILL NE	NESS	KS	135	017158	O	1995	CLEVELAND CREEK WEST	GOVE	KS	063	014909	O	1994
CENTER NW	STEVENS	KS	189	129357	ON	1977	CLEVELAND SOUTH	STAFFORD	KS	185	148330	O	1953
CENTERVIEW	STAFFORD	KS	185	129698	ON	1954	CLICK	RICE	KS	159	148423	O	1944
CENTERVILLE	ANDERSON	KS	003	129729	O	1920	CLICK EAST	RICE	KS	159	008088	O	1984
CENTERVILLE	LINN	KS	107	129729	O	1920	CLICK SE	RICE	KS	159	148454	O	1947
CENTROPOLIS	FRANKLIN	KS	059	002681	N	1982	CLIFF	RUSSELL	KS	167	148485	O	1964
CEPHAS	STAFFORD	KS	185	130349	ON	1953	CLIFFORD	BUTLER	KS	015	148516	O	1976
CEPHAS NORTH	STAFFORD	KS	185	130380	O	1954	CLIMAX	GREENWOOD	KS	073	148578	O	1927
CHAFF	NESS	KS	135	010697	O	1986	CLINE	STAFFORD	KS	185	148609	O	1958
CHAFF NORTH	NESS	KS	135	012488	O	1989	CLINE NE	STAFFORD	KS	185	007307	O	1983
CHAFF SOUTH	NESS	KS	135	010900	O	1987	CLINE SE	STAFFORD	KS	185	009023	O	1985
CHAFFEE	BARTON	KS	009	130923	ON	1963	CLINE SOUTH	STAFFORD	KS	185	148640	O	1961
CHAFFEE SOUTH	BARTON	KS	009	130985	O	1965	CLINESMITH	WILSON	KS	205	004080	OA	1983
CHAMBERS	SEDGWICK	KS	173	131481	O	1948	CLOVER	COWLEY	KS	035	149198	O	1936
CHAMBERS NE	SEDGWICK	KS	173	131512	O	1956	CLOVERDALE	CHAUTAUQUA	KS	019	149260	O	1964
CHANAY	DOUGLAS	KS	045	010901	O	1982	CLOVERDALE NW	CHAUTAUQUA	KS	019	009711	N	1981
CHANAY EAST	DOUGLAS	KS	045	011681	O	1987	CLOVERDALE NW	COWLEY	KS	035	009711	N	1981
CHANCE	PRATT	KS	151	131915	ON	1946	CLOVERDALE WEST	CHAUTAUQUA	KS	019	004711	O	1983
CHANCE NORTH	PRATT	KS	151	131977	O	1954	CLUBINE	ELK	KS	049	149322	O	
CHANCE NW	PRATT	KS	151	132008	O	1954	CLW	EDWARDS	KS	047	110513	ON	1978
CHANUTE	NEOSHO	KS	133	132721	O	1899	CLW EAST	EDWARDS	KS	047	149360	ON	1978
CHAPIN RANCH	BARBER	KS	007	006729	O	1983	CLW NW	EDWARDS	KS	047	017299	OA	2002
CHAPMAN	GOVE	KS	063	133062	O	1970	COACH LINES	CHAUTAUQUA	KS	019	149741	ON	1960
CHARLESTON	GRAY	KS	069	133930	O	1982	COAL CREEK	RUSSELL	KS	167	149927	O	1951
CHARLIES TEAPOT DOME	NESS	KS	135	134100	O	1975	COAL CREEK NE	RUSSELL	KS	167	149958	O	1964
CHARMIN	NESS	KS	135	012490	O	1988	COATS	PRATT	KS	151	150392	ON	1944
CHARTERS CORNER	RENO	KS	155	014151	O	1992	COATS EAST	PRATT	KS	151	007309	ON	1982
CHARTERS CORNER NW	RENO	KS	155	014438	O	1993	COATS NE	PRATT	KS	151	150413	O	1974
CHASE-SILICA	BARTON	KS	009	134395	ON	1929	COATS NORTH	PRATT	KS	151	150423	O	1954
CHASE-SILICA	RICE	KS	159	134395	ON	1929	COATS WEST	PRATT	KS	151	150454	ON	1955
CHASE-SILICA	STAFFORD	KS	185	134395	ON	1929	COBERLY	GOVE	KS	063	150640	O	1951
CHAVEZ	SEDGWICK	KS	173	134807	O	1972	COBERLY EAST	GOVE	KS	063	003040	O	1982
CHENEY	SEDGWICK	KS	173	135449	O	1935	COBERLY WEST	GOVE	KS	063	150648	O	1972
CHEROKEE BASIN GAS AREA	NEOSHO	KS	133	017341	N	2001	COCHLIN	STAFFORD	KS	185	150826	O	1951
CHEROKEE BASIN GAS AREA	WILSON	KS	205	017341	N	2001	COCHRAN	ELLIS	KS	051	150857	O	1953
CHERRY	MEADE	KS	119	136038	ON	1964	COCHRAN WEST	ELLIS	KS	051	002035	O	1979
CHERRY CREEK	CHEYENNE	KS	023	136071	OA	1976	COCINERA	ROOKS	KS	163	008468	O	1984
CHERRY CREEK EAST	CHEYENNE	KS	023	136076	O		COCINERA NORTH	ROOKS	KS	163	010337	O	1986
CHERRY CREEK NIOBRARA GAS	CHEYENNE	KS	023	000986	N	1977	COFFEE CREEK	JOHNSON	KS	091	151198	N	1999
CHESNEY	ROOKS	KS	163	136410	O	1959	COFFEYVILLE-CHERRYVALE	LABETTE	KS	099	151353	ON	1892
CHESNEY SW	ROOKS	KS	163	006951	O	1984	COFFEYVILLE-CHERRYVALE	MONTGOMERY	KS	125	151353	ON	1892
CHETOPA	LABETTE	KS	099	137030	O	1936	COFFEYVILLE-CHERRYVALE	WILSON	KS	205	151353	ON	1892
CHETOPA TOWNSITE	LABETTE	KS	099	137061	ON	1935	COGNAC	BOURBON	KS	011	003814	O	1982
CHEYENNE	BARTON	KS	009	137154	O	1959	COLBY	ROOKS	KS	163	151973	O	1953
CHEYENNE CREEK	GOVE	KS	063	014003	O	1991	COLDWATER	COMANCHE	KS	033	152252	ON	1976
CHEYENNE VIEW	BARTON	KS	009	137495	O	1949	COLDWATER EAST	COMANCHE	KS	033	012934	O	1989
CHEYENNE VIEW EAST	BARTON	KS	009	137526	O	1957	COLDWATER NW	COMANCHE	KS	033	016833	O	2001
CHEYENNE VIEW SE	BARTON	KS	009	137588	O	1969	COLDWATER SOUTH	COMANCHE	KS	033	152283	O	2002
CHEYENNE VIEW SW (NEW)	BARTON	KS	009	000989	O	1977	COLDWATER TOWNSITE	COMANCHE	KS	033	016075	ON	2000
CHEYENNE WEST	BARTON	KS	009	137681	O	1966	COLDWATER TOWNSITE EAST	COMANCHE	KS	033	016834	OA	2001
CHICAGO	SHERIDAN	KS	179	137725	O		COLE	SUMNER	KS	191	152314	O	1960
CHICASKIA	SUMNER	KS	191	137743	ON	1954	COLE SE	SUMNER	KS	191	010338	O	1986
CHIEF	HASKELL	KS	081	009555	O	1985	COLEMAN	MONTGOMERY	KS	125	152655	ON	1921
CHIK	KINGMAN	KS	095	138549	O	1967	COLLIER FLATS	COMANCHE	KS	033	153957	ONA	1970
CHIL	BARTON	KS	009	007484	O	1984	COLLIER FLATS EAST	COMANCHE	KS	033	005686	ON	1982
CHILDS	STAFFORD	KS	185	138704	ON	1959	COLLIER FLATS NE	COMANCHE	KS	033	013771	N	1991
CHILLY KNOB	RUSH	KS	165	138964	O	1953	COLLIER FLATS NW	COMANCHE	KS	033	013772	ON	1991
CHILSON	HODGEMAN	KS	083	000990	O	1980	COLLINS	ROOKS	KS	163	154050	O	1960
CHILSON SOUTH	HODGEMAN	KS	083	004366	O	1982	COLLINSON	COWLEY	KS	035	154174	O	
CHILSON SW	HODGEMAN	KS	083	004367	O	1983	COLLYER	ELK	KS	049	154360	O	1924
CHINDBERG	MCPHERSON	KS	113	139665	ON	1932	COLLYER NORTH	ELK	KS	049	003815	O	1982
CHITWOOD	PRATT	KS	151	140192	ON	1943	COLLYER WEST	ELK	KS	049	002036	O	1980
CHITWOOD NORTH	PRATT	KS	151	010903	ON	1987	COLOKAN	GREELEY	KS	071	016268	ON	1998
CHITWOOD SOUTH	PRATT	KS	151	140285	O	1984	COLONY WEST	ALLEN	KS	001	154701	O	1922
CHRIF	NESS	KS	135	141184	O	1972	COLONY WEST	ANDERSON	KS	003	154701	O	1922
CHRIS	ELLIS	KS	051	141215	O	1958	COLONY-WELDA	ANDERSON	KS	003	154670	ON	1916
CHRISLER	ELLIS	KS	051	141246	O	1949	COLONY-WELDA SE	ALLEN	KS	001	014533	O	1993
CHRISLER EAST	ELLIS	KS	051	141277	O	1968	COLONY-WELDA SW	ALLEN	KS	001	016223	O	1993
CHRISLER SOUTH	ELLIS	KS	051	141308	O	1958	COLONY-WELDA WEST	ANDERSON	KS	003	000285	N	1998
CHRISTABELLE	FINNEY	KS	055	141401	O	1971	COLOR	CLARK	KS	025	008886	ON	1985
CHRISTABELLE	KEARNY	KS	093	141401	O	1971	COLTER	COMANCHE	KS	033	013544	ON	1990
CHRISTIANS	BARTON	KS	009	141525	O	1966	COLTER NW	COMANCHE	KS	033	010549	ON	2000
CHRISTIANS EAST	BARTON	KS											

# KANSAS

Field Name	County Name	State Sub	Co Code	Field Code	Field Disc Type Year	Field Name	County Name	State Sub	Co Code	Field Code	Field Disc Type Year
COMBS NE	BUTLER	KS	015	155879	O 1948	CROOKED CREEK	MEADE	KS	119	171395	ON 1963
COMBS SE	COWLEY	KS	035	016722	O 1988	CROOKED CREEK EAST	MEADE	KS	119	013125	OA 1989
COMEAU	ROOKS	KS	163	155900	O 1976	CROOKED CREEK SW	MEADE	KS	119	004082	N 1983
COMISKEY	MORRIS	KS	127	155972	O 1955	CROOKED CREEK WEST	MEADE	KS	119	000248	N 1988
COMISKEY NE	MORRIS	KS	127	156003	O 1956	CROOKED L	MEADE	KS	119	171410	ON 1978
COMSTOCK	CLARK	KS	025	011690	O 1985	CROOKED L WEST	MEADE	KS	119	001010	ON 1980
CONGDON	FINNEY	KS	055	157563	O 1977	CROSS	SEDGWICK	KS	173	171581	O 1929
CONGDON NORTH	FINNEY	KS	055	010339	O 1986	CROUCH	COFFEY	KS	031	172480	O 1976
CONGER	ROOKS	KS	163	157574	O 1972	CROWE	SUMNER	KS	191	172573	O 1948
CONGER WEST	ROOKS	KS	163	011374	O 1987	CROWE WEST	SUMNER	KS	191	016069	O 2000
CONKLIN ESTATE	KIOWA	KS	097	157677	ON 1964	CROWTHER	MCPHERSON	KS	113	172976	O 1942
CONKLIN ESTATE NW	KIOWA	KS	097	014007	OA 1991	CRUCE	NESS	KS	135	173007	O 1956
CONKLING	PAWNEE	KS	145	157683	O 1957	CRUCE SOUTH	NESS	KS	135	013205	O 1989
CONNES	GRAHAM	KS	065	157956	O 1957	CRYSTAL SPRINGS NW	HARPER	KS	077	173583	N 1976
CONNIE LOU	GRAHAM	KS	065	004712	O 1983	CRYSTAL SPRINGS SE	HARPER	KS	077	173588	ON 1973
CONNIE SUE	HARPER	KS	077	157977	ON 1973	CRYSTAL SPRINGS SOUTH	HARPER	KS	077	004315	O 1983
CONNOR	BARTON	KS	009	157982	O 1967	CULLISON	PRATT	KS	151	174108	ON 1956
CONRAD	KINGMAN	KS	095	158080	N 1982	CULLISON NE	PRATT	KS	151	012509	ON 1989
CONRARDY	FORD	KS	057	158173	O 1962	CULLISON WEST	PRATT	KS	151	174139	ON 1961
CONVERSE	BARTON	KS	009	158638	ON 1941	CULP	GRAHAM	KS	065	174201	O 1961
CONWAY	SUMNER	KS	191	158669	O 1968	CULP NE	GRAHAM	KS	065	005688	O 1981
CONWAY LPG TERMINAL	MCPHERSON	KS	113	003999	O 1957	CUMMINGS	ELK	KS	049	174356	ON 1960
CONWAY NORTH	SUMNER	KS	191	158700	O 1971	CUNNINGHAM	KINGMAN	KS	095	174542	ON 1931
CONWAY NW	SUMNER	KS	191	158731	O 1979	CUNNINGHAM	PRATT	KS	151	174542	ON 1931
CONWAY SPRINGS	SUMNER	KS	191	158793	O 1959	CURE	HODGEMAN	KS	083	001014	O 1980
CONWAY STORAGE	MCPHERSON	KS	113	003967	O 1957	CURE EAST	HODGEMAN	KS	083	004370	O 1983
CONWAY TERMINAL	MCPHERSON	KS	113	003981	O 1957	CURRY	SEDGWICK	KS	173	174790	O 1929
CONWAY WEST	SUMNER	KS	191	002037	O 1980	CURTIS	STAFFORD	KS	185	174945	O 1940
COOK	LOGAN	KS	109	158886	O 1974	CUSTER	SHERIDAN	KS	179	175410	O 1955
COOK EAST	LOGAN	KS	109	008469	O 1984	CUSTER NW	SHERIDAN	KS	179	175534	O 1959
COOK NW	LOGAN	KS	109	013775	O 1991	CUSTER WEST	SHERIDAN	KS	179	010907	O 1987
COOK SE	LOGAN	KS	109	007806	O 1982	CUTTER	HASKELL	KS	081	175813	ONA 1961
COOK SOUTH	LOGAN	KS	109	159072	O 1978	CUTTER	SEWARD	KS	175	175813	ON 1961
COOK SW	LOGAN	KS	109	159076	O 1975	CUTTER	STEVENS	KS	189	175813	ONA 1961
COOLEY	COWLEY	KS	035	159413	O 1963	CUTTER EAST	SEWARD	KS	175	011694	ON 1987
COON CREEK	FORD	KS	057	159475	O 1965	CUTTER SE	SEWARD	KS	175	009723	ON 1986
COON CREEK FORK	FORD	KS	057	004311	O 1982	CUTTER SOUTH	STEVENS	KS	189	175844	ON 1961
COON CREEK NORTH	FORD	KS	057	159537	O 1987	D G H	ROOKS	KS	163	009086	O 1985
COOPER	GRAHAM	KS	065	159723	O 1948	DALAW	BARBER	KS	007	014441	O 1993
COOPER	ROOKS	KS	163	159723	O 1949	DALE	KINGMAN	KS	095	178698	ON 1959
COOPER NORTH (NEW)	GRAHAM	KS	065	159971	O 1967	DALLAS	JOHNSON	KS	091	178946	ON 1938
COPELAND	COWLEY	KS	035	160405	ON 1921	DAMME	FINNEY	KS	055	179349	ON 1951
COPELAND NE	COWLEY	KS	035	010341	N 1981	DAMME EAST	FINNEY	KS	055	014334	O 1992
COPELHAYER	PRATT	KS	151	004312	O 1981	DAMME NORTH	FINNEY	KS	055	179387	O 1977
COPELHAYER	STAFFORD	KS	185	004312	O 1981	DANCER	ROOKS	KS	163	179907	O 1952
COPELHAYER EAST	PRATT	KS	151	009715	O 1981	DANIELS	COWLEY	KS	035	180155	O 1929
CORASTONE	SUMNER	KS	191	160839	N 1963	DANNY	SCOTT	KS	171	012151	O 1987
CORBIN	SUMNER	KS	191	161025	O 1927	DANNY NE	LANE	KS	101	014216	O 1992
CORKE	SHERIDAN	KS	179	161738	O 1963	DANNY NORTH	SCOTT	KS	171	014013	O 1991
CORKE SE	SHERIDAN	KS	179	161769	O 1967	DANVILLE	HARPER	KS	077	180403	O 1983
CORMICK	KIOWA	KS	097	009083	N 1985	DANVILLE WEST	HARPER	KS	077	003978	O 1984
CORNING	NEMAHA	KS	131	162141	O 1978	DARIEN	COWLEY	KS	035	180558	O 1939
CORNING SOUTH	NEMAHA	KS	131	162172	O 1983	DARR CREEK	LANE	KS	101	017300	O 2003
CORNSTOCK	CLARK	KS	025	012938	O 1985	DARTNELL	LABETTE	KS	099	181333	ON 1927
CORNWELL	STAFFORD	KS	185	162265	O 1968	DAVATZ	GRANT	KS	067	181581	O 1961
CORNWELL EAST	STAFFORD	KS	185	005112	N 1983	DAVENPORT	NESS	KS	135	181612	O 1955
CORRAL CREEK	LEAVENWORTH	KS	103	162699	N 1985	DAVENPORT NORTH	NESS	KS	135	181705	O 1980
CORRAL CREEK SE	LEAVENWORTH	KS	103	009084	ON 1985	DAVENPORT NORTH	RUSH	KS	165	181705	O 1980
CORWIN	HARPER	KS	077	163092	ON 1973	DAVENPORT NW	NESS	KS	135	181736	O 1968
CORWIN NORTH	HARPER	KS	077	009718	O 1981	DAVES	COWLEY	KS	035	181860	O 1982
COTTAGE	SEDGWICK	KS	173	163688	O 2002	DAVID	COWLEY	KS	035	181891	O 1935
COTTAGE CREEK	BARBER	KS	007	017159	O 2002	DAVID EAST	COWLEY	KS	035	008977	O 1981
COTTON	TREGO	KS	195	163846	O 1945	DAVID NORTH	COWLEY	KS	035	008888	O 1985
COTTON EAST	TREGO	KS	195	163908	O 1947	DAVID SOUTH (NEW)	COWLEY	KS	035	181996	O 1972
COTTON SOUTH (NEW)	TREGO	KS	195	164125	O 1966	DAVIDSON	BARTON	KS	009	182015	O 1930
COTTONWOOD CREEK	BARBER	KS	007	164280	N 1948	DAVIDSON	RUSSELL	KS	167	182015	O 1930
COTTRELL	MEADE	KS	119	164559	O 1970	DAVIDSON SE	BARTON	KS	009	182139	O 1967
COULSON	TREGO	KS	195	164838	O 1954	DAVILLE WEST	HARPER	KS	077	006276	O 1984
COUNTRY CLUB	LABETTE	KS	099	165086	ON 1944	DAVIS	CHASE	KS	017	182170	N 1929
COUNTRYMAN	COWLEY	KS	035	165117	O 1927	DAVIS RANCH	WABAUNSEE	KS	197	182449	O 1949
COUNTRYMAN NORTH	COWLEY	KS	035	165148	ON 1962	DAVIS RANCH NE	WABAUNSEE	KS	197	010073	O 1982
COVERT-SELLERS	MARION	KS	115	165737	O 1920	DAVIS-BRONSON	ALLEN	KS	001	182263	O 1939
COVERT-SELLERS EAST	MARION	KS	115	165768	O 1965	DAVIS-BRONSON	ANDERSON	KS	003	182263	O 1939
COVEY	LANE	KS	101	012348	O 1988	DAVIS-BRONSON	BOURBON	KS	011	182263	O 1939
COW CREEK	RICE	KS	159	165985	O 1946	DAYLIGHT	KIOWA	KS	097	183038	OA 1985
COWDERY	LANE	KS	101	166400	O 1975	DAYTON	PHILLIPS	KS	147	183100	O 1941
COWDERY NE	LANE	KS	101	014089	O 1992	DE JARNETT	SUMNER	KS	191	183635	O 1978
COWDERY WEST	SCOTT	KS	171	005116	O 1983	DE MALORIE-SOWDER	GREENWOOD	KS	073	187805	O 1923
COWGILL	FINNEY	KS	055	166543	O 1961	DE MALORIE-SOWDER NE	GREENWOOD	KS	073	007570	O 1982
COWGILL SOUTH	FINNEY	KS	055	014838	O 1991	DEAVER STATION	OSAGE	KS	139	017108	N 2002
COX	KINGMAN	KS	095	166760	ON 1968	DEBUSK	STAFFORD	KS	185	183558	O 1979
COYVILLE	WILSON	KS	205	167566	ON 1944	DECATUR CENTER	DECATUR	KS	039	184643	O 1963
COYVILLE WEST	WILSON	KS	205	167597	ON 1954	DECATUR CENTER NW	DECATUR	KS	039	009724	O 1979
CRABTREE	RUSSELL	KS	167	167923	O 1966	DECATUR CENTER SW	DECATUR	KS	039	184674	O 1966
CRAIG-MONTICELLO	JOHNSON	KS	091	168109	ON 1941	DECHANT	ELLIS	KS	051	184829	O 1956
CRANDALL	COFFEY	KS	031	168295	ON 1956	DECHANT NW	ELLIS	KS	051	184860	O 1966
CRANDALL NORTH	COFFEY	KS	031	168302	O 1977	DECHANT SOUTH	ELLIS	KS	051	002050	O 1977
CRANDALL WEST	COFFEY	KS	031	168308	O 1976	DECHANT WEST	ELLIS	KS	051	184891	O 1952
CRANSTON	LOGAN	KS	109	001009	O 1980	DECTONINO	ELLIS	KS	051	185121	O 1977
CRATHORNE	ELLIS	KS	051	010348	O 1986	DEERFIELD	FINNEY	KS	055	185914	OA 1977
CRATHORNE NW	ELLIS	KS	051	010707	O 1986	DEERFIELD	KEARNY	KS	093	185914	OA 1977
CRAWFORD	RICE	KS	159	168884	O 1953	DEERFIELD EAST	FINNEY	KS	055	002051	O 1979
CRAWFORD NE	RICE	KS	159	168946	O 1955	DEERFIELD SE	FINNEY	KS	055	009378	O 1985
CRAWFORD SW	RICE	KS	159	168977	O 1954	DEERHEAD	BARBER	KS	007	186038	ON 1942
CREEK	RENO	KS	155	169355	ON 1975	DEERHEAD NORTH	BARBER	KS	007	186069	ON 1965
CREEK SW	RENO	KS	155	017034	N 2001	DEEWALL	COMANCHE	KS	033	014409	N 2000
CRESSON	ROOKS	KS	163	170000	O 1956	DEGAZON	STEVENS	KS	189	010364	N 1986
CRESSON EAST	ROOKS	KS	163	007807	O 1982	DEGEER	BARBER	KS	007	186286	ON 1948
CRESSON SOUTH	ROOKS	KS	163	009720	O 1986	DEGEER NE	BARBER	KS	007	186317	ON 1969
CRESSON SW	ROOKS	KS	163	170031	O 1969	DEGEER SW	BARBER	KS	007	186348	ON 1963
CRESTVIEW	SEDGWICK	KS	173	170248	O 1952	DEGEER SW	COMANCHE	KS	033	186348	ON 1963
CRISMAN	STAFFORD	KS	185	170744	O 1952	DEGEER WEST	BARBER	KS	007	186379	ON 1962
CRISMAN NORTH	STAFFORD	KS	185	170775	O 1952	DEGENHART	ELLIS	KS	051	186410	O 1953
CRISMAN NW	STAFFORD	KS	185	170781	O 1977	DEGENHART NW	ELLIS	KS	051	186441	O 1967
CRIST	SCOTT	KS	171	170806	O 1966	DEGENHART SE	ELLIS	KS	051	186472	O 1957
CRIST NORTH	SCOTT	KS	171	170816	O 1974	DEGENHART WEST	ELLIS	KS	051	008479	O 1985
CRITZER	LINN	KS	107	170899	ON 1944	DEGRAFF	BUTLER	KS	015	186534	O 1955
CROKER	GRAHAM	KS	065	010069	O 1951	DEGRAFF EAST	BUTLER	KS	015	186539	O 1979
CROMB	ELLIS	KS	051	171178	O 1945	DEGRAFF NORTH	BUTLER	KS	015	186544	O 1974
CROMB EAST	ELLIS	KS	051	011378	O 1987	DEICHMAN	COWLEY	KS	035	186596	O 1941
CROMB SOUTH	ELLIS	KS	051	010906	O 1987	DEINES	BARTON	KS	009	186627	O 1959
CROMWELL	RUSSELL	KS	167	171209	O 1972	DELANEY	TREGO	KS	195	186925	O 1980
CROMWELL NORTH	RUSSELL	KS	167	171271	O 1986	DELAWARE	LEAVENWORTH	KS	103	186937	N 1988

Field Name	County Name	State Sub	Co Code	Field Code	Field Disc Type	Year	Field Name	County Name	State Sub	Co Code	Field Code	Field Disc Type	Year
DELL	STAFFORD	KS	185	187309	O	1950	DOPITA WEST	ROOKS	KS	163	197572	O	1969
DELL EAST	STAFFORD	KS	185	187340	O	1951	DORMAN	GRAHAM	KS	065	198037	O	1952
DELL NE	STAFFORD	KS	185	187371	O	1951	DORMAN WEST	GRAHAM	KS	065	198068	O	1955
DELL NORTH	STAFFORD	KS	185	160676	O	1997	DORMITORY	GOVE	KS	063	101713	O	1986
DELORES	THOMAS	KS	193	187557	O	1979	DORR	ROOKS	KS	163	198285	O	1942
DELOS	NESS	KS	135	187588	O	1962	DORRANCE	RUSSELL	KS	167	198440	ON	1969
DELOS SE	NESS	KS	135	187590	O	1975	DORRANCE SOUTH	RUSSELL	KS	167	197844	ON	1978
DELOS SOUTH	NESS	KS	135	187594	O	1973	DORTLAND	ELLIS	KS	051	198502	O	1964
DELOS SW	LANE	KS	101	011385	O	1987	DORY	ELK	KS	049	198626	O	1929
DELOS WEST	LANE	KS	101	176020	O	1974	DOUGLASS	BUTLER	KS	015	200207	O	1916
DELOS WEST	NESS	KS	135	176020	O	1974	DOUGLASS TOWNSITE	BUTLER	KS	015	200238	O	1958
DEMAND	LANE	KS	101	187836	O	1962	DOWELL	GOVE	KS	063	201044	O	1984
DEMAND NORTH	LANE	KS	101	004714	O	1982	DOWELL WEST	GOVE	KS	063	008490	O	1984
DEMAND NW	LANE	KS	101	007814	O	1982	DOWNS	SUMNER	KS	191	002063	O	1979
DEMAND SOUTH	LANE	KS	101	007310	O	1982	DOYLE CREEK	MARION	KS	115	201385	O	1958
DEMEL	BARTON	KS	009	187867	O	1957	DRACH	STAFFORD	KS	185	201742	OA	1937
DEMEL NW	BARTON	KS	009	005131	O	1983	DRACH SOUTH	STAFFORD	KS	185	006955	O	1984
DEMURRY	TREGO	KS	195	188022	O	1965	DRALLE	STAFFORD	KS	185	202176	O	1967
DEMURRY EAST	TREGO	KS	195	006278	O	1984	DREHER	RUSSELL	KS	167	202300	O	1959
DEMURRY SE	TREGO	KS	195	002053	O	1979	DREIL	GRAHAM	KS	065	202331	O	1970
DEMURRY SOUTH	TREGO	KS	195	005692	O	1981	DREIL SW	GRAHAM	KS	065	202340	O	1972
DEMURRY SW	TREGO	KS	195	005693	O	1983	DREILING	ELLIS	KS	051	202362	O	1949
DEMUTH	STEVENS	KS	189	011387	N	1987	DREILING EAST	ELLIS	KS	051	202393	O	1962
DEMUTH EAST	STEVENS	KS	189	016077	N	1997	DREILING NORTH	ELLIS	KS	051	202424	O	1964
DENIOUS	STEVENS	KS	189	013848	N	1991	DREILING SE	ELLIS	KS	051	202455	O	1953
DENIOUS SOUTH	STEVENS	KS	189	017252	N	2002	DRESDEN	KINGMAN	KS	095	202486	ON	1951
DENIOUS SW	STEVENS	KS	189	014091	N	1992	DREWS	BARTON	KS	009	202563	O	1971
DENNIS	LABETTE	KS	099	188301	N	1914	DREWS WEST	BARTON	KS	009	001036	O	1979
DENNIS	NEOSHO	KS	133	188301	N	1914	DRIFT	RAWLINS	KS	153	007313	O	1983
DENSMORE	NORTON	KS	137	188456	O	1957	DRIFT SE	RAWLINS	KS	153	010909	O	1987
DENSMORE SW	NORTON	KS	137	004374	O	1983	DRIFT WEST	RAWLINS	KS	153	012514	O	1988
DENTON	COWLEY	KS	035	188580	N	1952	DRIPPING SPRINGS	GRAHAM	KS	065	202889	O	1966
DERBY	SEDGWICK	KS	173	189262	ON	1937	DRIPPING SPRINGS EAST	GRAHAM	KS	065	202894	O	1977
DERBY SOUTH	SEDGWICK	KS	173	007311	O	1980	DRIPPING SPRINGS NE	GRAHAM	KS	065	015480	O	1991
DERLEY	EDWARDS	KS	047	005133	N	1982	DRISCOLL	RUSSELL	KS	167	202920	ON	1940
DESOTO	JOHNSON	KS	091	003592	N	1983	DRISCOLL EAST	RUSSELL	KS	167	013778	O	1991
DEUTSHER	TREGO	KS	195	007815	O	1982	DRISCOLL WEST	RUSSELL	KS	167	203044	O	1960
DEVIL'S CANYON	CHEYENNE	KS	023	012510	O	1988	DRY CREEK	PHILLIPS	KS	147	203602	O	1951
DEVILS DEN	ROOKS	KS	163	189820	O	1979	DUBBS	NESS	KS	135	204021	O	1965
DEVON	BOURBON	KS	011	189975	N	1982	DUBOIS	HARVEY	KS	079	204114	O	1957
DEWALD	NESS	KS	135	190037	O	1965	DUBOIS	SEDGWICK	KS	173	204114	O	1957
DEWALD NORTH	NESS	KS	135	190020	O	1976	DUBUQUE	RUSSELL	KS	167	204362	ONA	1935
DEWEY	KINGMAN	KS	095	190130	ON	1950	DUCK CREEK	RUSH	KS	165	204486	O	1969
DEWEY NORTH	KINGMAN	KS	095	190192	O	1955	DUDLEY	HASKELL	KS	081	204610	N	2002
DEX	NESS	KS	135	001025	O	1979	DUDLEY SOUTH	HASKELL	KS	081	017101	O	2002
DEXTER	COWLEY	KS	035	190316	ON	1903	DUFFO	HASKELL	KS	081	014093	O	1992
DIAMOND	STAFFORD	KS	185	190805	O	1953	DUGAN	GRAHAM	KS	065	205040	O	1976
DIAMOND CREEK	CHASE	KS	017	190867	ON	1969	DUMLER	NESS	KS	135	205478	O	1962
DIAMOND CREEK	MORRIS	KS	127	190867	ON	1969	DUMLER SOUTH	NESS	KS	135	008889	O	1985
DIAMOND SPRINGS	MORRIS	KS	127	191146	N	1951	DUMLER WEST	NESS	KS	135	205540	O	1963
DIANE	ELLIS	KS	051	191208	O	2001	DUNAWAY	COFFEY	KS	031	205602	ON	1922
DICKEN	COWLEY	KS	035	191456	O	1970	DUNAWAY	GREENWOOD	KS	073	205602	O	1922
DICKEY	LANE	KS	101	005696	O	1982	DUNAWAY EAST	COFFEY	KS	031	205633	ON	1938
DICKEY SW	LANE	KS	101	007817	O	1984	DUNBAR	COWLEY	KS	035	205664	O	1929
DICKEY WEST	LANE	KS	101	005138	O	1983	DUNCAN	SUMNER	KS	191	205788	O	1963
DICKMAN	NESS	KS	135	191735	O	1962	DUNDEE	BARTON	KS	009	206160	ON	1945
DICKMAN EAST	NESS	KS	135	007574	O	1984	DUNES	PAWNEE	KS	145	206377	ON	1953
DICKMAN SE	NESS	KS	135	191746	O	1976	DUNES NORTH	PAWNEE	KS	145	206408	ON	1964
DICKSON	SUMNER	KS	191	191766	O	1965	DUNES NW	PAWNEE	KS	145	002068	O	1979
DIEBOLT	GRAHAM	KS	065	191797	O	1953	DUNES SW	PAWNEE	KS	145	206439	O	1953
DIEBOLT	TREGO	KS	195	191797	O	1953	DUNES WEST	PAWNEE	KS	145	206470	ON	1958
DIEBOLT EAST	GRAHAM	KS	065	191804	O	1972	DUNHAM	HASKELL	KS	081	206501	O	1979
DIEBOLT EAST	TREGO	KS	195	191804	O	1972	DUNHAM EAST	GRAY	KS	069	015481	N	1996
DIEBOLT WEST	TREGO	KS	195	007818	O	1982	DUNHAM NW	HASKELL	KS	081	206547	O	1975
DIERKS	SUMNER	KS	191	191840	O	1975	DUNKLEBERGER	ELK	KS	049	206625	O	1919
DIETTERICH	STANTON	KS	187	015863	O	1997	DUNN'S MILL	BUTLER	KS	015	207028	O	1932
DIGHTON	LANE	KS	101	191935	O	1979	DUQUOIN	HARPER	KS	077	207245	OA	1965
DIGHTON SW	LANE	KS	101	007312	O	1983	DUQUOIN TOWNSITE	HARPER	KS	077	004319	O	1983
DILLWIN	STAFFORD	KS	185	192386	ON	1955	DURHAM	MARION	KS	115	207493	ON	1953
DILLWIN SOUTH	STAFFORD	KS	185	004715	O	1982	DURHAM CENTER	MARION	KS	115	207524	ON	1968
DILLWIN WEST	STAFFORD	KS	185	192417	ON	1960	DURHAM EAST	MARION	KS	115	207555	ON	1966
DINGES	ELLIS	KS	051	192975	O	1954	DURHAM SOUTH	MARION	KS	115	207617	ON	1954
DINGES EAST	ELLIS	KS	051	193006	O	1966	DURKEE	KIOWA	KS	097	207679	ON	1967
DIRKS	LOGAN	KS	109	193285	O	1981	DURR	RUSSELL	KS	167	207803	O	1968
DIRKS NE	LOGAN	KS	109	007819	O	1982	DURRANT	SCOTT	KS	171	207834	O	1961
DIRKS NORTH	LOGAN	KS	109	008484	O	1981	DUSSAULT	GRAHAM	KS	065	208051	O	1970
DIRREEN	LANE	KS	101	007576	O	1984	DUTCH CREEK	COWLEY	KS	035	208330	O	1952
DISNEYLAND	ELLIS	KS	051	007577	O	1984	DYER	RUSH	KS	165	209028	O	1946
DISNEYLAND NE	ELLIS	KS	051	017035	O	2001	EADS	BARBER	KS	007	210339	ON	1958
DISTRICT 30	ELLIS	KS	051	193367	O	1972	EADS	PRATT	KS	151	210339	ON	1958
DISTRICT 30	RUSH	KS	165	193367	O	1972	EAGLE CANYON	KIOWA	KS	097	000249	N	1985
DISTRICT 57	ELLIS	KS	051	193378	O	1970	EAGLE CREEK	ELLIS	KS	051	210463	O	1954
DISTRICT 57 EAST	ELLIS	KS	051	004317	O	1983	EAGLE CREEK EAST	ELLIS	KS	051	210494	O	1958
DISTRICT 57 NORTH	ELLIS	KS	051	193386	O	1978	EAGLE HEAD	ELK	KS	049	210510	O	1973
DISTRICT 65	BARTON	KS	009	193409	O	1960	EAGLE HEAD SE	ELK	KS	049	009729	O	1981
DISTRICT KM NORTH	ELLIS	KS	051	002066	O	1978	EAKIN	HODGEMAN	KS	083	210742	O	1962
DIXON	BUTLER	KS	015	193998	O	1946	EAKIN NE	HODGEMAN	KS	083	016851	N	2001
DOANE	COWLEY	KS	035	194472	O	1947	EAKIN NW	HODGEMAN	KS	083	210773	O	1963
DODY	HASKELL	KS	081	013674	O	1990	EARL	PRATT	KS	151	210959	O	1954
DOEBBELING	NESS	KS	135	194999	O	1966	EARL NORTH	PRATT	KS	151	211021	O	1955
DOLE	MORTON	KS	129	012953	N	1989	EAST BRANCH	HARVEY	KS	079	211641	O	1968
DOLECHEK	ELLSWORTH	KS	053	195790	O	1976	EASTBOROUGH	SEDGWICK	KS	173	211982	O	1929
DOLECHEK SOUTH	ELLSWORTH	KS	053	002061	O	1979	EASTBOROUGH NORTH	SEDGWICK	KS	173	212013	O	1938
DOLL	LANE	KS	101	007578	O	1984	EASTHAM	HARPER	KS	077	212181	ON	1974
DOLL EAST	LANE	KS	101	009541	O	1999	EASTHAM NORTH	HARPER	KS	077	013364	ON	1990
DOLL SW	LANE	KS	101	011390	O	1987	EASTMAN	COWLEY	KS	035	212230	ON	1923
DOLL WEST	LANE	KS	101	017301	O	2003	EASTMAN EAST	COWLEY	KS	035	015276	O	1995
DON	HODGEMAN	KS	083	196642	O	1981	EASTMAN WEST	COWLEY	KS	035	212245	O	1975
DON WEST	HODGEMAN	KS	083	005142	O	1983	EASTON	JEFFERSON	KS	087	212261	N	1966
DONALD	BARBER	KS	007	196797	ON	1946	EASTON	LEAVENWORTH	KS	103	212261	N	1966
DONALD NE	BARBER	KS	007	017100	O	2002	EASTON EAST	LEAVENWORTH	KS	103	125172	ON	1983
DONALD NORTH	BARBER	KS	007	007579	O	1982	EASTON NE	LEAVENWORTH	KS	103	003051	ON	1981
DONELSON	COWLEY	KS	035	196859	O	1955	EATON	KIOWA	KS	097	212385	O	1961
DONELSON WEST	COWLEY	KS	035	196890	O	1967	EBERHARDT	BARTON	KS	009	212602	ON	1935
DONLEY	SUMNER	KS	191	197045	O	1969	EBY	BARBER	KS	007	003831	O	1982
DONLEY WEST	SUMNER	KS	191	003045	O	1982	EBY EAST	BARBER	KS	007	004321	O	1983
DONOVAN	RUSSELL	KS	167	197355	O	1935	ECCO RANCH	WOODSON	KS	207			



# KANSAS

Field Name	County Name	State Sub	Co Code	Field Code	Field Disc Type Year	Field Name	County Name	State Sub	Co Code	Field Code	Field Disc Type Year
EDFORD	FORD	KS	057	004088	O 1983	ERBERT	ELLIS	KS	051	227111	O 1953
EDFORD NORTH	FORD	KS	057	014544	O 1993	ERBERT SE	ELLIS	KS	051	227142	O 1954
EDGAR	ROOKS	KS	163	213594	O 1970	ERBY SOUTH	SEDGWICK	KS	173	002080	O 1980
EDGEComb	BUTLER	KS	015	213687	O 1951	ERDWIEN	SEDGWICK	KS	173	227173	O 1962
EDGEComb NORTH	BUTLER	KS	015	005699	O 1983	ERICK	RAWLINS	KS	153	227235	O 1990
EDGERTON	JOHNSON	KS	091	213749	O 1985	ERICKSON	WILSON	KS	205	211362	O 1918
EDGERTON NE	JOHNSON	KS	091	008890	O 1985	ERIE	NEOSHO	KS	133	227297	ON 1903
EDGERTON SW	JOHNSON	KS	091	009730	O 1985	ERNA	BARTON	KS	009	227421	O 1961
EDMONDS	BUTLER	KS	015	214617	O 1953	ERNA NW	BARTON	KS	009	227444	O 1971
EDMONDS	MARION	KS	115	214617	O 1953	ERNA SE	BARTON	KS	009	227452	O 1961
EDMONDS SW	BUTLER	KS	015	214679	O 1960	ERNA SOUTH	BARTON	KS	009	227483	O 1965
EDMONSTON	FORD	KS	057	004718	ON 1979	ERNST	GRAHAM	KS	065	227576	O 1968
EDMONSTON NW	FORD	KS	057	016725	O 1991	ERNST EAST	GRAHAM	KS	065	008891	O 1985
EDSEIBEL	ELLIS	KS	051	215175	O 1966	ERNST NW	GRAHAM	KS	065	227591	O 1977
EDSEIBEL NORTH	ELLIS	KS	051	215206	O 1970	ERNST WEST	GRAHAM	KS	065	227607	O 1970
EDWARDSVILLE	WYANDOTTE	KS	209	215516	N 1944	ERNSKINE	SUMNER	KS	191	227638	N 1982
EDWARDSVILLE NE	WYANDOTTE	KS	209	004322	O 1983	ERNSKINE NORTH	SUMNER	KS	191	011714	O 1987
EGGER	TREGO	KS	195	215710	O 1958	ESF	BARTON	KS	009	227979	O 1968
EILERS	ROOKS	KS	163	216144	O 1959	ESFELD	BARTON	KS	009	228010	O 1947
EILERS SOUTH	ROOKS	KS	163	002074	O 1980	ESS	BARTON	KS	009	228475	O 1953
EINSEL	KIOWA	KS	097	216175	ON 1962	ESSMILLER	BARTON	KS	009	228583	ON 1976
EINSEL EAST	KIOWA	KS	097	008121	O 1984	ESTEP	COWLEY	KS	035	228723	O 1958
EINSEL NW	KIOWA	KS	097	007582	ON 1984	ESTEP NORTH	COWLEY	KS	035	001059	O 1980
EINSEL WEST	KIOWA	KS	097	003833	ON 1983	ESTEP WEST	COWLEY	KS	035	228754	O 1959
EL DORADO	BUTLER	KS	015	216687	ON 1915	ESTES	COWLEY	KS	035	228816	ON 1928
ELAINE	LOGAN	KS	109	217710	O 1982	ETHEL	ELLIS	KS	051	229064	O 1967
ELAINE SE	LOGAN	KS	109	007823	O 1982	ETHEL SW	ELLIS	KS	051	229095	O 1967
ELAINE WEST	LOGAN	KS	109	006776	O 1982	EUBANK	HASKELL	KS	081	229250	ONA 1958
ELARTON	SUMNER	KS	191	217875	O 1975	EUBANK EAST (NEW)	HASKELL	KS	081	001064	ON 1980
ELBING	BUTLER	KS	015	218144	O 1918	EUBANK NE	HASKELL	KS	081	229312	O 1968
ELBING	MARION	KS	115	218144	O 1918	EUBANK NORTH	HASKELL	KS	081	229343	ON 1959
ELBING EAST	BUTLER	KS	015	218175	O 1950	EUBANK SE (NEW)	HASKELL	KS	081	011716	O 1981
ELBING NORTH	MARION	KS	115	218206	O 1948	EUDORA	DOUGLAS	KS	045	229560	ON 1940
ELBING SOUTH	BUTLER	KS	015	218237	O 1958	EUDORA	JOHNSON	KS	091	229560	ON 1940
ELGIN	CHAUTAUQUA	KS	019	218702	ON 1917	EUDORA SOUTH	DOUGLAS	KS	045	229591	ON 1903
ELK	CHASE	KS	017	218950	ON 1930	EUDORA SW	DOUGLAS	KS	045	005453	O 1983
ELK CITY	CHAUTAUQUA	KS	019	219074	ON 1918	EULERT	RUSSELL	KS	167	229746	O 1949
ELK CITY	ELK	KS	049	219074	ON 1918	EULERT SW	RUSSELL	KS	167	229761	O 1978
ELK CITY	MONTGOMERY	KS	125	219074	ON 1918	EULERT WEST	RUSSELL	KS	167	229777	O 1954
ELK CITY NE	MONTGOMERY	KS	125	004323	O 1983	EUREKA	GREENWOOD	KS	073	229994	O 1927
ELK CITY SOUTH	CHAUTAUQUA	KS	019	219167	O 1983	EUREKA WEST	GREENWOOD	KS	073	230180	O 1950
ELK FALLS	ELK	KS	049	219291	ON 1944	EVALYN-CONDIT	SEWARD	KS	175	230521	ON 1960
ELKHART	MORTON	KS	129	219663	ON 1955	EVALYN-CONDIT EAST	SEWARD	KS	175	230523	ON 1971
ELKHART WEST	MORTON	KS	129	219756	ON 1957	EVALYN-CONDIT NE	SEWARD	KS	175	003982	ON 1981
ELLINWOOD NORTH	BARTON	KS	009	220376	O 1937	EVALYN-CONDIT SW	SEWARD	KS	175	010914	N 1987
ELLIS	ELLIS	KS	051	220624	O 1943	EVALYN-CONDIT WEST	SEWARD	KS	175	011398	N 1985
ELLIS	TREGO	KS	195	220624	O 1936	EVAN MOUND	KINGMAN	KS	095	230614	O 1951
ELLIS EAST	ELLIS	KS	051	220686	O 1968	EVAN MOUND SOUTH	KINGMAN	KS	095	230622	O 1959
ELLIS NW	TREGO	KS	195	220810	O 1944	EVANS	COFFEY	KS	031	230645	O 1938
ELLIS SE	ELLIS	KS	051	220903	O 1965	EVANS	WOODSON	KS	207	230645	O 1938
ELLIS SW	TREGO	KS	195	220965	O 1959	EVANS NORTH	COFFEY	KS	031	230778	O 1975
ELLIS WEST	TREGO	KS	195	004325	O 1981	EVERGREEN	GRAHAM	KS	065	231265	O 1956
ELLSAESSER	HASKELL	KS	081	009087	O 1985	EVERGREEN NW	GRAHAM	KS	065	231296	O 1957
ELLSWORTH	ELLSWORTH	KS	053	221145	ON 1941	EVERGREEN WEST	GRAHAM	KS	065	004720	O 1983
ELLSWORTH SE	ELLSWORTH	KS	053	221159	O 1975	EVERS	PAWNEE	KS	145	231358	ON 1951
ELLSWORTH WEST	ELLSWORTH	KS	053	002076	O 1979	EVERS NE	PAWNEE	KS	145	231389	O 1953
ELM CREEK (NEW)	ROOKS	KS	163	221280	O 1966	EVERS SOUTH	PAWNEE	KS	145	231420	ON 1956
ELM GROVE	LABETTE	KS	099	221399	N 1995	EWERS	COWLEY	KS	035	231606	O 1923
ELMDALE	CHASE	KS	017	221554	ON 1921	EWERS	ELK	KS	049	231606	ON 1923
ELMDALE NW	CHASE	KS	017	017613	N 2003	EXCEL	CLARK	KS	025	231761	ON 1948
ELMDALE SOUTH	CHASE	KS	017	221585	N 2003	EXCEL	KIOWA	KS	097	231761	ON 1948
ELMER	GRAHAM	KS	065	221616	O 1971	EXCEL NORTH	CLARK	KS	025	001065	O 1980
ELMORE	NESS	KS	135	221647	O 1958	EXCELSIOR	ROOKS	KS	163	231792	O 1972
ELMORE	RUSH	KS	165	221647	O 1958	EXPERIMENT	ELLIS	KS	051	232060	O 1952
ELMORE SW	NESS	KS	135	221693	O 1980	EXPERIMENT SE	ELLIS	KS	051	232071	O 1969
ELNA	RAWLINS	KS	153	222081	O 1968	EXPERIMENT SOUTH	ELLIS	KS	051	006282	O 1984
ELRICK	GRAHAM	KS	065	222422	O 1955	EXPERIMENT SW	ELLIS	KS	051	004164	O 1982
ELRICK SE	GRAHAM	KS	065	222546	ON 1959	F A R	HODGEMAN	KS	083	232932	O 1972
ELROD	COWLEY	KS	035	222577	O 1926	F A R SE	HODGEMAN	KS	083	014687	O 1994
ELROD EAST	COWLEY	KS	035	222608	O 1959	F C S	TREGO	KS	195	233041	O 1966
ELROY	RUSSELL	KS	167	222639	O 1968	FABRICIUS	GRAHAM	KS	065	233134	O 1958
ELRU	ELLIS	KS	051	222732	O 1964	FABRICIUS NORTH	GRAHAM	KS	065	009737	O 1981
ELRU	RUSH	KS	165	222732	O 1964	FABRICIUS SOUTH (NEW)	GRAHAM	KS	065	002082	O 1977
ELSASSER	RUSSELL	KS	167	222794	O 1961	FAGER	CLARK	KS	025	007487	ONA 1982
ELSASSER SW	RUSSELL	KS	167	222825	O 1961	FAGER	FORD	KS	057	007487	ONA 1982
ELSEA	BARBER	KS	007	222856	ON 1956	FAGER EAST	CLARK	KS	025	004722	ONA 1983
ELSEA EAST	BARBER	KS	007	005163	N 1983	FAGER EAST	FORD	KS	057	004722	ONA 1983
ELSEA NORTH	BARBER	KS	007	006777	O 1984	FAGER SE	CLARK	KS	025	003983	ONA 1983
ELSMORE SHOESTRING	ALLEN	KS	001	222980	O 1908	FAGER SOUTH	CLARK	KS	025	004089	N 1983
ELSMORE SHOESTRING	BOURBON	KS	011	222980	O 1908	FAGER WEST	FORD	KS	057	006186	O 1983
ELSMORE WEST	ALLEN	KS	001	223011	ON 1911	FAIRFAX	WYANDOTTE	KS	209	233661	N 1928
ELWARD	RENO	KS	155	223119	ON 1978	FAIRGROUNDS	COWLEY	KS	035	006188	O 1983
ELWARD NE	RENO	KS	155	003053	N 1983	FAIRMOUNT	LEAVENWORTH	KS	103	011400	ON 1945
ELWOOD	BARBER	KS	007	223135	N 1956	FAIRMOUNT	WYANDOTTE	KS	209	011400	N 1945
ELYRIA	MCPHERSON	KS	113	223228	ON 1958	FAIRMOUNT TOWNSITE	LEAVENWORTH	KS	103	010916	N 1987
EMBR	EDWARDS	KS	047	223445	ONA 1953	FAIRPLAY	MARION	KS	115	233878	O 1957
EMEL	LOGAN	KS	109	004326	O 1983	FAIRPORT	ELLIS	KS	051	233909	O 1923
EMERSON	STAFFORD	KS	185	223569	ON 1957	FAIRPORT	RUSSELL	KS	167	233909	O 1923
EMERSON SOUTH	STAFFORD	KS	185	223600	ON 1962	FAIRPORT NW	RUSSELL	KS	167	001068	O 1980
EMERSON WEST	STAFFORD	KS	185	223631	ON 1963	FAIRPORT WEST	RUSSELL	KS	167	233924	O 1975
EMMA	KIOWA	KS	097	223817	ON 1977	FAIRVIEW	SEDGWICK	KS	173	233940	O 1948
EMMA SW	KIOWA	KS	097	223941	N 1981	FAIRVIEW NE	SEDGWICK	KS	173	234002	O 1959
EMMANUEL	PHILLIPS	KS	147	016205	O 1998	FAIRVIEW NORTH	SEDGWICK	KS	173	234033	O 1948
EMMERAM	ELLIS	KS	051	223972	O 1937	FAIRVIEW SE	SEDGWICK	KS	173	234095	O 1977
EMMERAM NE	ELLIS	KS	051	224003	O 1949	FAIRVIEW SOUTH	SEDGWICK	KS	173	234126	O 1950
EMMERAM TOWNSITE	ELLIS	KS	051	224034	O 1952	FALL CREEK	SUMNER	KS	191	234560	ON 1950
EMMERAM TOWNSITE SW	ELLIS	KS	051	002078	O 1980	FALL LEAF	LEAVENWORTH	KS	103	012165	N 1988
EMOR	GRAHAM	KS	065	224065	O 1957	FALL RIVER	WILSON	KS	205	234591	O 1944
EMOR NE	GRAHAM	KS	065	224096	O 1965	FALL RIVER DAM	GREENWOOD	KS	073	005175	O 1983
EMOR NORTH	GRAHAM	KS	065	224127	O 1960	FALL RIVER DAM NE	GREENWOOD	KS	073	006283	O 1984
EMOR NW	GRAHAM	KS	065	224158	O 1967	FALL RIVER TOWNSHIP	GREENWOOD	KS	073	004090	ON 1983
EMPIRE	ELLSWORTH	KS	053	224313	N 2003	FALLS CITY	COWLEY	KS	035	234839	ON 1916
ENGEL	ELLIS	KS	051	225119	O 1956	FALLS CITY NW	COWLEY	KS	035	234854	O 1956
ENGEL WEST	ELLIS	KS	051	225150	O 1956	FALLS CITY WEST	COWLEY	KS	035	234870	O 1955
ENGBERT	TREGO	KS	195	007486	O 1984	FANCY	GREENWOOD	KS	073	235211	ON 1956
ENGLISH NW	EDWARDS	KS	047	002079	ON 1978	FANCY EAST	GREENWOOD	KS	073	007583	O 1983
ENGLISH WEST	EDWARDS	KS	047	225475	ON 1978	FANCY SOUTH	GREENWOOD	KS	073	004139	ON 1982
ENLOW	EDWARDS	KS	047	225801	ON 1953	FANCY SW	GREENWOOD	KS	073	006781	O 1984
ENTERPRISE	COWLEY	KS	035	226049	O 1948	FANKHOUSER	GREENWOOD	KS	073	235273	O 1926
ENTERPRISE NE	COWLEY	KS	035	226080	ON 1952	FANKHOUSER	LYON	KS	111	235273	O 1926
ENTERPRISE SW	COWLEY	KS	035	226173	O 1953	FANNIE EAST	SUMNER	KS	191	235428	O 1967
ENTZ	BUTLER	KS	015	226297	O 1959	FANSHIER	STAFFORD	KS	185	235614	O 1968
EPLER	SHERIDAN	KS	179	013678	O 1990	FANSKA	MARION	KS	115	235645	O 1943

Field Name	County Name	State Sub	Co Code	Field Code	Field Disc Type Year	Field Name	County Name	State Sub	Co Code	Field Code	Field Disc Type Year
FANSKA SOUTH	MARION	KS	115	235676	O 1960	FOUR CORNERS NORTH	GOVE	KS	063	009748	O 1986
FANSKA SOUTH	MCPHERSON	KS	113	235676	ON 1960	FOUR CORNERS SE	GOVE	KS	063	016705	O 2001
FANTASIA	LOGAN	KS	109	017584	O 2003	FOUR CORNERS WEST	GOVE	KS	063	009749	O 1985
FARBER	SHERIDAN	KS	179	235707	O 1968	FOUR MILE CREEK	BUTLER	KS	015	252651	O 1951
FARBER EAST	SHERIDAN	KS	179	013966	O 1991	FOWLER	MEADE	KS	119	253054	O 1983
FARGO WEST	GRAHAM	KS	065	235924	O 1951	FOWLER NE	MEADE	KS	119	015438	N 1996
FARLINGTON	CRAWFORD	KS	037	236017	O 1961	FOX	PRATT	KS	151	253178	N 1978
FARMDALE	WILSON	KS	205	236048	ON 1944	FOX SE	PRATT	KS	151	010925	ON 1985
FARMER	RICE	KS	159	236079	O 1952	FOX-BUSH WEST	BUTLER	KS	015	253240	O 1954
FARMER NORTH	RICE	KS	159	236110	O 1957	FOX-BUSH-COUCH	BUTLER	KS	015	253209	O 1917
FARMERS DITCH	FINNEY	KS	055	017036	O 2001	FOX-BUSH-COUCH	COWLEY	KS	035	253209	O 1917
FARMINGTON	STAFFORD	KS	185	236234	ONA 1943	FRALICK	KIOWA	KS	097	253752	O 1960
FARWELL	ELK	KS	049	001072	O 1984	FRALICK SOUTH	KIOWA	KS	097	253783	ON 1962
FARWELL EAST	ELK	KS	049	009088	N 1985	FRALICK WEST	KIOWA	KS	097	253814	ON 1961
FATZER	EDWARDS	KS	047	237009	ON 1956	FRA-MAR	COWLEY	KS	035	253597	O 1967
FAUBION	ROOKS	KS	163	237040	O 1936	FRANK	BARTON	KS	009	254651	O 1952
FAUL	GRAHAM	KS	065	237071	O 1958	FRANK NORTH	BARTON	KS	009	254744	O 1966
FAUL EAST	GRAHAM	KS	065	237102	O 1971	FRANKLIN	NESS	KS	135	255209	O 1959
FAUL NE	GRAHAM	KS	065	237115	O 1972	FRANKLIN SE	NESS	KS	135	008500	O 1985
FAULKNER	GRAHAM	KS	065	237133	O 1945	FRANKLINVILLE	NESS	KS	135	255333	O 1968
FAWN CREEK	LYON	KS	111	237288	O 1974	FRANSEN	BARTON	KS	009	255578	O 1958
FAWN CREEK SOUTH	LYON	KS	111	237295	ON 1977	FRANZ-TOLAND	SEWARD	KS	175	011125	ON 1987
FAY	RUSSELL	KS	167	237319	O 1952	FRANZ-TOLAND WEST	SEWARD	KS	175	016717	N 1991
FAY SCHOOL DISTRICT	RUSSELL	KS	167	237400	O 1952	FRASIER	CHAUTAUQUA	KS	019	255736	ON 1927
FAY SOUTH	RUSSELL	KS	167	237426	O 1985	FRASIER NORTH	CHAUTAUQUA	KS	019	008135	ON 1982
FEAGINS	BOURBON	KS	011	237672	O 1977	FRAZIER	CHAUTAUQUA	KS	019	255829	ON 1927
FEAGINS WEST	BOURBON	KS	011	003837	O 1983	FRED	LEAVENWORTH	KS	103	255891	ON 1986
FEDDER	SEWARD	KS	175	237980	ON 1975	FREDA	SHERIDAN	KS	179	255984	O 1968
FEDDER SW	SEWARD	KS	175	013682	N 1990	FREDA NORTH	SHERIDAN	KS	179	014097	O 1992
FEDDER WEST	SEWARD	KS	175	006284	O 1984	FREDERICK	RICE	KS	159	256108	O 1951
FEED YARD	STANTON	KS	187	017037	O 2001	FREDERICK EAST	RICE	KS	159	256170	O 1961
FEELY	DECATUR	KS	039	238025	O 1952	FREDONIA	WILSON	KS	205	256542	ON 1890
FEHNEL	ROOKS	KS	163	238056	O 1952	FREDONIA SOUTH	WILSON	KS	205	007587	O 1984
FEHNEL SOUTH	ROOKS	KS	163	009738	O 1981	FREDOM	ELLIS	KS	051	256697	O 1973
FEIST	BARTON	KS	009	238118	O 1935	FREDOM NORTH	ELLIS	KS	051	256723	O 1984
FEIST NORTH	BARTON	KS	009	238149	O 1959	FREDOM SOUTH	ELLIS	KS	051	256735	O 1978
FELLHOELTER	SHERIDAN	KS	179	238513	O 1978	FREELAND	PAWNEE	KS	145	256749	O 1976
FELLHOELTER WEST	SHERIDAN	KS	179	011720	O 1987	FREEMAYER	KINGMAN	KS	095	256976	ON 1960
FELLSBURG	EDWARDS	KS	047	238521	ON 1960	FREEPART	HARPER	KS	077	257162	O 1963
FELLSBURG SOUTH	EDWARDS	KS	047	238552	ON 1968	FREEPART SOUTH	HARPER	KS	077	257193	ON 1966
FENSTER	SEDGWICK	KS	173	009739	O 1985	FREEPART TOWNSITE	HARPER	KS	077	004390	ON 1983
FERGUSON	ELK	KS	049	239327	ON 1939	FREEPART TOWNSITE NE	HARPER	KS	077	014098	N 1992
FERGUSON NW	COWLEY	KS	035	239420	O 1950	FREEPART WEST	HARPER	KS	077	257200	ON 1973
FERGUSON WEST	COWLEY	KS	035	239482	O 1935	FRENCH	COWLEY	KS	035	257658	O 1968
FERRELL	BUTLER	KS	015	239606	O 1939	FRENCH CREEK	MARION	KS	115	257720	ON 1955
FERRELL NORTH	GREENWOOD	KS	073	239637	O 1944	FRENCH CREEK SOUTH	MARION	KS	115	257730	ON 1977
FERRELL SOUTH	BUTLER	KS	015	239668	O 1961	FREY	STAFFORD	KS	185	258092	O 1950
FERRELL SW	BUTLER	KS	015	014226	O 1992	FREY NW	PAWNEE	KS	145	258123	O 1967
FETERITA	STEVENS	KS	189	016206	N 1987	FREY NW	STAFFORD	KS	185	258123	O 1967
FETERITA EAST	STEVENS	KS	189	016420	N 1998	FRIENDSHIP	RENO	KS	155	258185	ON 1941
FETERITA SOUTH	STEVENS	KS	189	013367	N 1990	FRINGER	DECATUR	KS	039	258402	O 1968
FEYERITA	STEVENS	KS	189	011721	N 1987	FRISBIE	PRATT	KS	151	258464	ON 1943
FICKEN	RUSH	KS	165	240212	ON 1973	FRISBIE NE	PRATT	KS	151	258495	ON 1948
FINCHAM	MEADE	KS	119	241118	ON 1956	FRISBIE NW	PRATT	KS	151	005194	O 1980
FINEGAN	SHERMAN	KS	181	001076	O 1980	FRISBIE SOUTH	PRATT	KS	151	005195	O 1983
FINGER	BARTON	KS	009	241211	O 1963	FRISBIE SW	PRATT	KS	151	001099	ON 1980
FINGER SE	BARTON	KS	009	016777	O 2001	FRITZLER	NESS	KS	135	258681	O 1965
FINKELL	FINNEY	KS	055	011120	O 1987	FRITZLER EAST	NESS	KS	135	014939	O 1994
FINN	BARTON	KS	009	241459	O 1959	FROG HOLLOW	COWLEY	KS	035	258743	O 1937
FINNERTY	COFFEY	KS	031	241521	O 1953	FROG HOLLOW EAST	COWLEY	KS	035	258774	O 1941
FINNESY	ROOKS	KS	163	241552	O 1957	FROG HOLLOW NE	COWLEY	KS	035	258780	O 1977
FINNESY SOUTH	ROOKS	KS	163	241583	O 1958	FROG HOLLOW NORTH	COWLEY	KS	035	008892	O 1985
FINNUP (NEW)	FINNEY	KS	055	241650	O 1972	FRUIT	KIOWA	KS	097	259022	ON 1960
FINNUP NW	FINNEY	KS	055	008130	O 1984	FRUIT NE	KIOWA	KS	097	259060	ON 1977
FISHBURN	RENO	KS	155	242017	ON 1966	FRUIT NORTH	KIOWA	KS	097	011127	O 1985
FISHER	ELLIS	KS	051	242048	O 1970	FT LARNED	PAWNEE	KS	145	253083	ON 1975
FITZGERALD	LOGAN	KS	109	242668	O 1982	FT LARNED EAST	PAWNEE	KS	145	001100	O 1980
FITZPATRICK	RICE	KS	159	242761	ON 1964	FT ZARAH	BARTON	KS	009	251504	ON 1951
FITZSIMMONS	PRATT	KS	151	242792	O 1953	FT ZARAH NORTH	BARTON	KS	009	251535	O 1951
FITZSIMMONS SOUTH	PRATT	KS	151	242947	O 1954	FT ZARAH SE	BARTON	KS	009	251566	O 1951
FIVE MILE CREEK	FORD	KS	057	009740	N 1981	FT ZARAH WEST	BARTON	KS	009	251597	O 1961
FLAGLER	ROOKS	KS	163	243459	O 1955	FULLER	SHERIDAN	KS	179	259751	O 1979
FLAVIUS	RUSH	KS	165	002993	O 1968	FULLER NE	SHERIDAN	KS	179	259937	O 1984
FLAVIUS SE	RUSH	KS	165	001082	O 1975	FULLER NORTH	SHERIDAN	KS	179	009752	O 1985
FLAVIUS SOUTH	RUSH	KS	165	007585	O 1984	FULLER SE	SHERIDAN	KS	179	259968	O 1991
FLAX	TREGO	KS	195	244606	O 1965	FULLER SOUTH	SHERIDAN	KS	179	004329	O 1981
FLAX NORTH	TREGO	KS	195	244616	O 1977	FULTON	BOURBON	KS	011	260309	ON 1943
FLEAGLE	FINNEY	KS	055	244660	O 1972	FULTON NE	BOURBON	KS	011	260557	O 1982
FLEAGLE WEST	FINNEY	KS	055	009742	O 1986	FUNK	WALLACE	KS	199	260650	O 1982
FLEAK	ELK	KS	049	244668	O 1925	FUNKE	KINGMAN	KS	095	015290	N 1995
FLEAK SOUTH	ELK	KS	049	008499	N 1981	FURLEY	SEDGWICK	KS	173	260743	O 1958
FLEMING	ELK	KS	049	244916	O 1930	G H G	HODGEMAN	KS	083	001114	O 1975
FLESKE	BARTON	KS	009	245040	O 1953	GADELMAN	ANDERSON	KS	003	007488	O 1984
FLIES	BUTLER	KS	015	009745	O 1986	GAEDDERT	HARVEY	KS	079	011953	O 1988
FLINT	BUTLER	KS	015	245195	O 1957	GAELAND	GOVE	KS	063	002090	O 1977
FLORA	STAFFORD	KS	185	245536	O 1962	GAFFNEY	GREENWOOD	KS	073	262705	O 1926
FLORA EAST	RICE	KS	159	245567	O 1979	GAGELMAN	TREGO	KS	195	001101	O 1979
FLORENCE	MARION	KS	115	245784	O 1920	GAGELMAN SOUTH	TREGO	KS	195	006287	O 1984
FONTANA	MIAMI	KS	121	247815	ON 1944	GALATIA	BARTON	KS	009	263294	O 1958
FONTANA SOUTH	LINN	KS	107	247846	N	GALATIA EAST	BARTON	KS	009	263325	O 1959
FONTANA SOUTH	MIAMI	KS	121	247846	N	GALATIA NE	BARTON	KS	009	001107	O 1979
FORED	EDWARDS	KS	047	248567	O 1976	GALATIA NORTH	BARTON	KS	009	263356	O 1961
FORED NW	FORD	KS	057	012963	O 1989	GALATIA NORTH	RUSSELL	KS	167	263356	O 1961
FOREST CITY COAL GAS AREA	ANDERSON	KS	003	017703	N 1873	GALATIA NW	BARTON	KS	009	001108	O 1978
FOREST CITY COAL GAS AREA	ATCHISON	KS	005	017703	N 1873	GALATIA SOUTH	BARTON	KS	009	263387	O 1964
FOREST CITY COAL GAS AREA	COFFEY	KS	031	017703	N 1873	GALATIA WEST	BARTON	KS	009	004330	O 1983
FOREST CITY COAL GAS AREA	JACKSON	KS	085	017703	N 1873	GALESBURG	NEOSHO	KS	133	263542	ON 1944
FOREST CITY COAL GAS AREA	LYON	KS	111	017703	N 1873	GALESBURG NW	NEOSHO	KS	133	006623	O 1982
FOREST CITY COAL GAS AREA	MIAMI	KS	121	017703	N 1873	GALESBURG SW	NEOSHO	KS	133	009095	N 1985
FOREST CITY COAL GAS AREA	NEMAHA	KS	131	017703	N 1873	GALT	RICE	KS	159	263759	O 1922
FOREST CITY COAL GAS AREA	OSAGE	KS	139	017703	N 1873	GANO	GRAHAM	KS	065	264193	O 1969
FOREST CITY COAL GAS AREA	WABAUNSEE	KS	197	017703	N 1873	GANO SE	GRAHAM	KS	065	264255	O 1969
FOREST GROVE	ATCHISON	KS	005	014022	N 1991	GANOUNG	ROOKS	KS	163	264317	O 1953
FORRESTER	NESS	KS	135	016720	O 1991	GARD	EDWARDS	KS	047	265030	O 1964
FORRESTER TOWNSHIP	NESS	KS	135	017160	O 2002	GARDEN	BUTLER	KS	015	265061	O 1925
FORT HAYS STATE COLLEGE	ELLIS	KS	051	250295	O 1950	GARDEN CITY	FINNEY	KS	055	265092	ON 1983
FORT SCOTT TOWNSITE	BOURBON	KS	011	017614	N 2003	GARDEN CITY SOUTH	FINNEY	KS	055	265154	O 1984
FOSTER	RUSSELL	KS	167	252000	O 1938	GARDNER	JOHNSON	KS	091	265557	ON 1939
FOUGHTY	BARTON	KS	009	006285	O 1984	GARDNER EAST	JOHNSON	KS	091	004331	O 1983
FOUNTAIN	GRAHAM	KS	065	252341	O 1971	GARDNER SOUTH	JOHNSON	KS	091	265619	ON 1938
FOUNTAIN EAST	GRAHAM	KS	065	005704	O 1982	GAREY	STAFFORD	KS	185	004332	O 1980
FOUR	BARTON	KS	009	252372	O 1967	GARFIELD	PAWNEE	KS	145	265681	O 1947
FOUR CORNERS	GOVE	KS	063	252434	O 1965	GARFIELD SOUTH	PAWNEE	KS	145	006624	O 1982



# KANSAS

Field Name	County Name	State Sub	Co Code	Field Code	Field Disc Type	Year	Field Name	County Name	State Sub	Co Code	Field Code	Field Disc Type	Year
GARFIELD SW	EDWARDS	KS	047	265765	ON	1954	GOBIN SE	STAFFORD	KS	185	008896	O	1985
GARFIELD SW	PAWNEE	KS	145	265765	ON	1954	GODDARD	GRAHAM	KS	065	277781	O	1957
GARFIELD WEST	PAWNEE	KS	145	265774	O	1955	GOEBEL	HODGEMAN	KS	083	277812	O	1959
GARLAND	BOURBON	KS	011	265805	N	1906	GOEBEL EAST	HODGEMAN	KS	083	277843	O	1963
GARLISCH	KINGMAN	KS	095	265929	ON	1966	GOEBEL NE	HODGEMAN	KS	083	001127	O	1977
GARLISCH NW	KINGMAN	KS	095	008894	N	1985	GOEBEL NORTH	HODGEMAN	KS	083	277874	O	1980
GARLISCH SW	KINGMAN	KS	095	265947	ON	1976	GOEBEL SE	HODGEMAN	KS	083	277885	O	1976
GARNER	TREGO	KS	195	265991	O	1968	GOERING	LANE	KS	101	277951	O	1979
GARNER SOUTH	TREGO	KS	195	008895	O	1985	GOERING SW	LANE	KS	101	008897	O	1985
GARNER WEST	TREGO	KS	195	266053	O	1971	GOESSEL	MARION	KS	115	277967	O	1958
GARNETT SHOESTRING	ANDERSON	KS	003	266115	O	1904	GOESSEL	MCPHERSON	KS	113	277967	O	1958
GARNETT WEST	ANDERSON	KS	003	266146	O	1944	GOESSEL SE	MARION	KS	115	001128	O	1980
GARRETT	RUSSELL	KS	167	266301	O	1973	GOESSEL-BRANCH	MARION	KS	115	004394	O	1981
GARRETT SOUTH	RUSSELL	KS	167	016207	O	1998	GOETZ	KINGMAN	KS	095	277998	ON	1956
GARVEY RANCH	GOVE	KS	063	266704	O	1963	GOETZ EAST	KINGMAN	KS	095	278029	ON	1970
GARVEY RANCH SE	GOVE	KS	063	266709	O	1976	GOFF	COWLEY	KS	035	278070	ON	1975
GASAWAY	ELLIS	KS	051	267355	O	1950	GOHEEN	HARPER	KS	077	278122	ON	1958
GASAWAY SE	ELLIS	KS	051	007590	O	1981	GOLA	LANE	KS	101	017161	O	2002
GATES	STAFFORD	KS	185	267479	ON	1933	GOLDEN	SEDGWICK	KS	173	278277	O	1963
GATES NORTH	STAFFORD	KS	185	267541	O	1970	GOLDEN GRAINS	PAWNEE	KS	145	005711	O	1982
GATSCHET	ELLIS	KS	051	267758	O	1965	GOLDIE	KIOWA	KS	097	278815	O	1972
GATSCHET SE	ELLIS	KS	051	267789	O	1968	GOLDIE SOUTH	KIOWA	KS	097	007593	O	1984
GATTERMAN	PAWNEE	KS	145	267805	ON	1978	GOOCH	STEVENS	KS	189	279672	ONA	1963
GAYLER	RUSSELL	KS	167	268099	O	1968	GOOCH NORTH	STEVENS	KS	189	006289	OA	1984
GEERDES	SHERIDAN	KS	179	268743	O	1968	GOOD LUCKS	BUTLER	KS	015	011738	O	1987
GEHRING-RICK	SEDGWICK	KS	173	268867	O	1952	GOOD SCIENCE	TREGO	KS	195	011739	O	1987
GEHRING-RICK NORTH	SEDGWICK	KS	173	006625	O	1982	GOOD SCIENCE NE	TREGO	KS	195	012173	O	1988
GEISINGER	SHERIDAN	KS	179	268960	O	1968	GOOD SCIENCE WEST	TREGO	KS	195	013222	O	1989
GELWICK	BUTLER	KS	015	268991	O	1929	GOODLAND NIOBRARA GAS	SHERMAN	KS	181	001134	N	1977
GENESE0-EDWARDS	ELLSWORTH	KS	053	269208	ON	1934	GOODLAND NIOBRARA GAS NRTH	SHERMAN	KS	181	011134	N	1981
GENESE0-EDWARDS	RICE	KS	159	269208	ON	1934	GOODMAN	STAFFORD	KS	185	004724	O	1981
GENTZLER	STEVENS	KS	189	269518	ON	1971	GOODRICH	SEDGWICK	KS	173	280261	O	1928
GENTZLER NORTH	STEVENS	KS	189	269626	ON	1979	GOODRICH-PARKER	ANDERSON	KS	003	280292	ON	1922
GENTZLER NW	STEVENS	KS	189	017337	O	2003	GOODRICH-PARKER	LINN	KS	107	280292	ON	1922
GENTZLER SW	STEVENS	KS	189	011956	ON	1988	GOPHER HILL	TREGO	KS	195	016836	O	2001
GEORGE	SHERIDAN	KS	179	269549	O	1952	GORACKE	PHILLIPS	KS	147	008146	O	1980
GEORGE NW	SHERIDAN	KS	179	001111	O	1977	GORACKE NW	PHILLIPS	KS	147	008147	O	1984
GEORGE SOUTH	SHERIDAN	KS	179	016835	O	2001	GORDON	WOODSON	KS	207	280912	O	1954
GEORGE SW	SHERIDAN	KS	179	269735	O	1958	GORHAM	RUSSELL	KS	167	281563	ON	1926
GEORGE WEST	SHERIDAN	KS	179	269766	O	1982	GORHAM NW	RUSSELL	KS	167	003061	O	1982
GEORGIA SPUR	KINGMAN	KS	095	269975	ON	1956	GOSNEY	SEDGWICK	KS	173	001138	O	1977
GEORGIA SPUR NE	KINGMAN	KS	095	269983	ON	1964	GOSNEY WEST	SEDGWICK	KS	173	006244	O	1984
GEORGIA SPUR SE	KINGMAN	KS	095	007489	N	1984	GOSSAGE	RENO	KS	155	281761	ON	1973
GEOROB	MCPHERSON	KS	113	270014	O	1947	GOSSARD	LABETTE	KS	099	281749	ON	1906
GEOROB EAST	MCPHERSON	KS	113	001112	O	1975	GOTTEX	ELLIS	KS	051	005212	O	1982
GER	ELLIS	KS	051	270045	O	1960	GOTTLAND	MCPHERSON	KS	113	282059	O	1959
GERBER	HARPER	KS	077	270138	O	1957	GOTTSCHALK	ELLIS	KS	051	282090	O	1957
GERBERDING	SUMNER	KS	191	270169	ON	1954	GOTTSCHALK BROS	ELLIS	KS	051	282121	O	1970
GEREKE	PRATT	KS	151	270200	ON	1953	GOTTSCHALK EAST	ELLIS	KS	051	001141	O	1978
GEREKE NORTH	PRATT	KS	151	270231	ON	1961	GOULD	HAMILTON	KS	075	282183	O	1959
GEREKE NW	PRATT	KS	151	001113	O	1962	GOULDNER	RICE	KS	159	282224	O	1935
GEREKE NW	STAFFORD	KS	185	001113	O	1962	GOVE	GOVE	KS	063	282307	O	1951
GEREKE WEST	PRATT	KS	151	270262	ON	1963	GOVE NE	GOVE	KS	063	010748	O	1986
GERMAN VALLEY	STAFFORD	KS	185	270386	ON	1951	GOVE NW	GOVE	KS	063	009759	O	1985
GERRIL	GEARY	KS	061	006626	O	1984	GOVE SOUTH	GOVE	KS	063	006796	O	1984
GERRIL	RILEY	KS	161	006626	O	1984	GOVE SW	GOVE	KS	063	010749	O	1986
GERSTNER	ELLIS	KS	051	270541	O	1969	GOVE WEST	GOVE	KS	063	008148	O	1984
GE-SEE	GEARY	KS	061	268464	O	1959	GRABER	HARVEY	KS	079	282881	ON	1934
GE-SEE	RILEY	KS	161	268464	O	1959	GRABER	MCPHERSON	KS	113	282881	ON	1934
GETMAN	LABETTE	KS	099	015871	N	1994	GRABER EAST	MCPHERSON	KS	113	282912	O	1961
GETTYSBURG	GRAHAM	KS	065	270913	O	1941	GRABER NORTH	MCPHERSON	KS	113	282943	ON	1951
GETTYSBURG NORTH	GRAHAM	KS	065	002095	O	1975	GRABER SOUTH	MCPHERSON	KS	113	009760	O	1961
GEUDA SPRINGS	COWLEY	KS	035	270975	ON	1925	GRAHAM	COWLEY	KS	035	283718	ON	1924
GEUDA SPRINGS WEST	COWLEY	KS	035	271006	O	1945	GRAINFIELD	GOVE	KS	063	003849	O	1983
GEYER	GRAHAM	KS	065	005710	O	1981	GRAND SUMMIT	COWLEY	KS	035	284710	ON	1926
GEYER EAST	GRAHAM	KS	065	003059	O	1983	GRAND SUMMIT	ELK	KS	049	284710	ON	1926
GIBSON	COWLEY	KS	035	271487	ON	1941	GRANDVIEW	MORRIS	KS	127	284927	O	1978
GICK	ROOKS	KS	163	271735	O	1947	GRANDVIEW SOUTH	MORRIS	KS	127	285051	O	1980
GIDEON	RUSSELL	KS	167	271859	O	1930	GRANGER CREEK	CLARK	KS	025	285125	ON	1976
GIESICK	RUSH	KS	165	271905	ON	1976	GRANGER CREEK NE	CLARK	KS	025	285127	ON	1979
GINTHER	ELLIS	KS	051	271936	O	1952	GRANGER CREEK NW	CLARK	KS	025	001147	ON	1977
GILBERT	BARBER	KS	007	271983	ON	1964	GRANGER CREEK SOUTH	CLARK	KS	025	001148	ON	1978
GILLBERG	SALINE	KS	169	272665	ON	1959	GRANT	HARPER	KS	077	285299	ON	1957
GILLESPIE	DECATUR	KS	039	272758	O	1970	GRANT NW	HARPER	KS	077	285372	ON	1973
GILLESPIE SE	DECATUR	KS	039	272835	O	1978	GRA-ROOK	GRAHAM	KS	065	282695	O	1948
GILLIAN	SEDGWICK	KS	173	273068	O	1961	GRA-ROOK	ROOKS	KS	163	282695	O	1948
GILMORE	SALINE	KS	169	273626	O	1985	GRA-ROOK NE	ROOKS	KS	163	282726	O	1959
GILMORE NE	SALINE	KS	169	010428	O	1986	GRA-ROOK NORTH	ROOKS	KS	163	282757	O	1956
GILROY	GREENWOOD	KS	073	273688	O	1928	GRA-SHER	GRAHAM	KS	065	282788	O	1959
GINGRASS	HARVEY	KS	079	273781	O	1957	GRA-SHER NW	SHERIDAN	KS	179	010931	O	1987
GINGRASS NE	HARVEY	KS	079	273812	O	1970	GRAVES	ANDERSON	KS	003	286291	ON	1929
GINTHER	ELLIS	KS	051	273936	O	1952	GRAY	STAFFORD	KS	185	286353	O	1946
GIRARD	CRAWFORD	KS	037	273998	ON	1904	GRAY NORTH	STAFFORD	KS	185	003850	O	1982
GISH	HARPER	KS	077	274122	OA	1957	GREAT BEND AIRPORT	BARTON	KS	009	287407	ON	1952
GISH EAST	HARPER	KS	077	010430	N	1986	GREAT BEND EAST	BARTON	KS	009	287438	O	1952
GIVENS	PAWNEE	KS	145	274277	ON	1966	GREAT BEND SE	BARTON	KS	009	287500	O	1960
GLADE	PHILLIPS	KS	147	274479	O	1967	GREAT BEND SHLLOW GAS AREA	BARTON	KS	009	001152	N	1977
GLADYS	SEDGWICK	KS	173	274820	O	1954	GREAT BEND SW	BARTON	KS	009	287531	O	1952
GLADYS SE	SEDGWICK	KS	173	275006	O	1955	GREAT BEND TOWNSITE	BARTON	KS	009	287562	ON	1953
GLADYS SOUTH	SEDGWICK	KS	173	275037	ON	1955	GREAT BEND WEST	BARTON	KS	009	287593	O	1952
GLADYS SW	SEDGWICK	KS	173	275068	O	1955	GREAT EASTERN DITCH	FINNEY	KS	055	011137	O	1987
GLARAN	BUTLER	KS	015	007591	O	1982	GREAT MUGL CANYON	FORD	KS	057	004234	N	1983
GLARAN WEST	BUTLER	KS	015	011133	O	1985	GRECIAN	GRAHAM	KS	065	002797	O	1979
GLASSCOCK	STAFFORD	KS	185	275347	O	1958	GREELEY	ANDERSON	KS	003	287810	ON	1916
GLATHART	ELLIS	KS	051	275440	O	1943	GREELEY	FRANKLIN	KS	059	287810	ON	1916
GLATHART SE	ELLIS	KS	051	275449	O	1974	GREEN	RICE	KS	159	287872	O	1953
GLAZE	CLARK	KS	025	001119	O	1977	GREEN ELM	CRAWFORD	KS	037	287996	N	
GLEN	STAFFORD	KS	185	275533	O	1954	GREEN ELM EAST	CRAWFORD	KS	037	006961	N	1984
GLEN DALE	GRAHAM	KS	065	275750	O	1955	GREEN GARDEN	ELLSWORTH	KS	053	288151	ON	1954
GLEN DALE SE	GRAHAM	KS	065	275781	O	1958	GREEN GARDEN WEST	ELLSWORTH	KS	053	288182	O	1964
GLEN DALE SOUTH	GRAHAM	KS	065	275812	O	1966	GREEN NORTH	RICE	KS	159	011743	O	1987
GLEN EAST	STAFFORD	KS	185	011420	O	1987	GREEN RIDGE	PAWNEE	KS	145	288399	O	1953
GLEN SOUTH	STAFFORD	KS	185	003848	O	1991	GREEN RIDGE	STAFFORD	KS	185	288399	O	1953
GLENWOOD	PHILLIPS	KS	147	276959	O	1951	GREEN RIDGE NW	PAWNEE	KS	145	288430	ON	1967
GLICK	BARBER	KS	007	277145	ON	1956	GREEN RIDGE NW	STAFFORD	KS	185	288430	ON	1967
GLICK	COMANCHE	KS	033	277145	ON	1956	GREEN VALLEY						

Field Name	County Name	State Sub	Co Code	Field Code	Field Disc Type	Year	Field Name	County Name	State Sub	Co Code	Field Code	Field Disc Type	Year
GREENWALT	RUSH	KS	165	006629	O	1931	HALL-GURNEY	BARTON	KS	009	300034	ONA	1931
GREENWALT EAST	RUSH	KS	165	289763	ON	1965	HALL-GURNEY	RUSSELL	KS	167	300034	ONA	1931
GREENWICH	SEDGWICK	KS	173	289825	O	1929	HALL-GURNEY NE	RUSSELL	KS	167	008511	O	1984
GREENWICH SOUTH	SEDGWICK	KS	173	289887	O	1945	HALLING	CLARK	KS	025	300575	ON	1976
GREENWOOD GAS AREA	MORTON	KS	129	290011	ON	1952	HALLING NW	CLARK	KS	025	013690	OA	1990
GREGORY	ELLSWORTH	KS	053	290383	O	1963	HALLING WEST	CLARK	KS	025	003066	ON	1982
GREVE	MARION	KS	115	290848	ON	1966	HALSTEAD	HARVEY	KS	079	300995	ON	1929
GRIDLEY	COFFEY	KS	031	291127	O	1984	HALSTEAD WEST	HARVEY	KS	079	301026	O	1960
GRIDLEY TOWNSITE	COFFEY	KS	031	014948	O	1994	HAM	COMANCHE	KS	033	301150	ON	1969
GRIFFITH	CLAY	KS	027	291344	O	1957	HAM EAST	COMANCHE	KS	033	015836	O	1999
GRIGSBY	STEVENS	KS	189	291530	N	1962	HAM NE	COMANCHE	KS	033	301278	ON	1975
GRIGSTON	SCOTT	KS	171	291561	O	1954	HAM NORTH	COMANCHE	KS	033	017585	N	2003
GRIGSTON NE	SCOTT	KS	171	006630	O	1982	HAM SE	COMANCHE	KS	033	017706	O	2003
GRIGSTON SW	SCOTT	KS	171	014450	O	1992	HAMMEKE	BARTON	KS	009	302018	O	1950
GRIMES	PRATT	KS	151	291592	ON	1978	HAMMEKE SE	BARTON	KS	009	302049	O	1950
GRIMES NE	PRATT	KS	151	009609	OA	1985	HAMMEKE WEST	BARTON	KS	009	302080	O	1959
GRIMES NORTH	PRATT	KS	151	006631	O	1984	HAMMER	BARTON	KS	009	302111	O	1940
GRINNELL	GOVE	KS	063	291809	O	1959	HAMMERSCHMIDT	ELLIS	KS	051	302173	O	1964
GRINNELL WEST	GOVE	KS	063	009765	O	1986	HAMMOND	STAFFORD	KS	185	302266	O	1951
GRISTON SW	SCOTT	KS	171	014236	O	1992	HAMPPEL	BARTON	KS	009	302350	O	1953
GRIZZELL	PRATT	KS	151	004726	O	1981	HAMPPEL NE	BARTON	KS	009	001164	O	1977
GROENDYCKE	BARBER	KS	007	292026	ON	1963	HAMPPEL WEST	BARTON	KS	009	009769	O	1986
GROENDYCKE SOUTH	BARBER	KS	007	010934	O	1987	HAMPTON	RUSH	KS	165	302359	O	1967
GROENDYCKE SW	BARBER	KS	007	012762	O	1989	HAMPTON NE	RUSH	KS	165	302390	O	1967
GROFF	TREGO	KS	195	292181	O	1952	HANCE	ROOKS	KS	163	302700	O	1962
GRONER	EDWARDS	KS	047	292274	ON	1962	HANKE	STEVENS	KS	189	303134	ON	1956
GRONER	HODGEMAN	KS	083	292274	ON	1962	HANKE SE	STEVENS	KS	189	007084	ON	1984
GRONER	PAWNEE	KS	145	292274	O	1962	HANNA	GRAHAM	KS	065	303254	O	1979
GRONER SE	EDWARDS	KS	047	009766	O	1981	HANNA NORTH	GRAHAM	KS	065	008382	O	1985
GROOM	SUMNER	KS	191	292313	O	1971	HANNAH	BUTLER	KS	015	303382	O	1925
GROSS NE	ELLIS	KS	051	292379	O	1975	HANNAH	COWLEY	KS	035	303382	O	1925
GROSS NORTH	ELLIS	KS	051	292398	O	1969	HANNAH NORTH	BUTLER	KS	015	303413	O	1945
GROUSE CREEK	COWLEY	KS	035	292739	ON	1936	HANSEN	PHILLIPS	KS	147	303506	O	1943
GROUSE CREEK NE	COWLEY	KS	035	011744	O	1985	HANSEN ESTATE	NORTON	KS	137	303537	O	1970
GROUSE CREEK NW	COWLEY	KS	035	013761	O	1990	HANSEN ESTATE NE	NORTON	KS	137	015449	O	1996
GROUSE VALLEY	BUTLER	KS	015	292748	O	1972	HANSEN ESTATE NORTH	NORTON	KS	137	006291	O	1984
GROUSE VALLEY	ELK	KS	049	292748	O	1972	HANSEN ESTATE NW	NORTON	KS	137	004728	O	1983
GROVE	RENO	KS	155	292801	O	1954	HANSEN ESTATE WEST	NORTON	KS	137	017615	O	2003
GROVELAND	MCPHERSON	KS	113	292832	O	1953	HANSEN WEST	PHILLIPS	KS	147	303568	O	1952
GROVELAND NE	MCPHERSON	KS	113	292863	O	1958	HANSTON-OPPY	HODGEMAN	KS	083	303847	O	1961
GROVELAND SOUTH	MCPHERSON	KS	113	292894	O	1953	HANSTON-OPPY EAST	HODGEMAN	KS	083	303878	O	1964
GROVER	ROOKS	KS	163	292925	O	1950	HANSTON-OPPY SE	HODGEMAN	KS	083	303909	O	1965
GROVER EAST	ROOKS	KS	163	292930	O	1976	HANSTON-OPPY WEST	HODGEMAN	KS	083	009770	O	1981
GROVER NORTH	ROOKS	KS	163	004236	O	1983	HAPPY	RAWLINS	KS	153	304095	O	1973
GROVER SE	ROOKS	KS	163	004335	O	1983	HAPPY HOLLOW	NESS	KS	135	304312	O	1962
GROVER SOUTH	ROOKS	KS	163	016723	O	1993	HAPPY HOLLOW NORTH	NESS	KS	135	017458	O	2003
GROVER WEST	ROOKS	KS	163	292978	O	1974	HAPPY VALLEY	STAFFORD	KS	185	304560	O	1952
GROVES	RICE	KS	159	292987	O	1966	HAPPY VALLEY NE	STAFFORD	KS	185	304591	O	1955
GRUBB	ELLSWORTH	KS	053	293049	O	1971	HARDESTY	DECATUR	KS	039	305087	O	1952
GRUBEN	SCOTT	KS	171	293094	O	1977	HARDING	BARBER	KS	007	305454	ON	1976
GRUBEN EAST	SCOTT	KS	171	006632	O	1984	HARDING	PRATT	KS	151	305454	ON	1965
GRUNDER	STAFFORD	KS	185	293142	ON	1943	HARDING EAST	KINGMAN	KS	095	001166	ON	1980
GSL	TREGO	KS	195	003065	O	1981	HARDMAN	NESS	KS	135	305567	O	1973
GUDEMAN	BARBER	KS	007	293654	O	1954	HARDTNER	BARBER	KS	007	305676	ONA	1954
GUELPH	SUMNER	KS	191	293747	O	1951	HARDTNER WEST	BARBER	KS	007	001167	ON	1979
GUTTERMAN	MIAMI	KS	121	017047	N	2001	HARDY	KIOWA	KS	097	305800	ON	1956
GUINN	CLARK	KS	025	294181	O	1982	HARGRAVE	RUSH	KS	165	001169	O	1977
GUISE	THOMAS	KS	193	294217	O	1979	HARKNESS	NESS	KS	135	306234	O	1964
GUISE SE	THOMAS	KS	193	009767	O	1981	HARKNESS NW	NESS	KS	135	004168	O	1979
GULDNER	RICE	KS	159	294274	O	1955	HARKNESS WEST	NESS	KS	135	001171	O	1979
GUMBIR	HODGEMAN	KS	083	008899	O	1985	HARLAN	BUTLER	KS	015	306265	O	1963
GURK	GRAHAM	KS	065	294801	O	1958	HARMAC	HARVEY	KS	079	306358	O	1955
GURK	SHERIDAN	KS	179	294801	O	1958	HARMAC	MCPHERSON	KS	113	306358	O	1955
GURK EAST	GRAHAM	KS	065	002099	O	1980	HARMAC EAST	HARVEY	KS	079	001172	N	1956
GURK NE	GRAHAM	KS	065	294827	O	1976	HARMAC EAST	MCPHERSON	KS	113	001172	ON	1956
GURK NORTH	GRAHAM	KS	065	294832	O	1962	HARMAC NE	MCPHERSON	KS	113	306366	ON	1976
GURK SE	GRAHAM	KS	065	006206	O	1983	HARMAC SE	HARVEY	KS	079	306389	ON	1964
GUTHRIE	COWLEY	KS	035	295173	O	1936	HARMAC SE	MCPHERSON	KS	113	306389	N	1964
GUYOT	BUTLER	KS	015	295700	O	1948	HARMON	HARPER	KS	077	306420	ON	1973
GUZZLERS GULCH	NESS	KS	135	295731	O	1959	HARMON SOUTH	HARPER	KS	077	306513	ON	2000
GUZZLERS GULCH EAST	NESS	KS	135	006207	O	1983	HARMONY	GRAHAM	KS	065	306575	O	1951
GUZZLERS GULCH NORTH	NESS	KS	135	295762	O	1963	HARMONY HILL	ROOKS	KS	163	306618	O	1972
GYPSUM	SALINE	KS	169	296026	O	1964	HARMONY NE	GRAHAM	KS	065	013691	O	1991
GYPSUM CREEK	MCPHERSON	KS	113	296057	O	1944	HARMONY NORTH	GRAHAM	KS	065	006212	O	1983
GYPSUM CREEK	SALINE	KS	169	296057	O	1944	HARMONY SE	GRAHAM	KS	065	002102	O	1979
GYPSUM CREEK SOUTH	MCPHERSON	KS	113	296119	O	1953	HARMONY SOUTH	GRAHAM	KS	065	306637	O	1958
H K W	HARPER	KS	077	297461	ON	1966	HARMONY TOWNSHIP	STEVENS	KS	189	017038	O	2001
HAAS	COMANCHE	KS	033	297864	ON	1980	HARMONY WEST	GRAHAM	KS	065	002103	O	1979
HAAS WEST	COMANCHE	KS	033	006208	N	1983	HARPER	HARPER	KS	077	306916	ON	1958
HACHMEISTER	OSBORNE	KS	141	009768	O	1981	HARPER RANCH	CLARK	KS	025	306978	ON	1953
HACK	COMANCHE	KS	033	298050	ON	1966	HARPER RANCH	COMANCHE	KS	033	306978	ON	1953
HACKBERRY CREEK	LANE	KS	101	298165	O	1973	HARRINGTON	SUMNER	KS	191	307454	O	1960
HACKBERRY CREEK EAST	LANE	KS	101	013689	O	1990	HARRIS	GREENWOOD	KS	073	307474	O	1961
HACKBERRY CREEK NE	LANE	KS	101	011141	O	1987	HARRISON	BARTON	KS	009	307691	ON	1943
HACKBERRY CREEK SE	LANE	KS	101	013783	O	1991	HARRISON EAST	BARTON	KS	009	307722	O	1979
HACKBERRY CREEK SOUTH	LANE	KS	101	013480	O	1990	HARROLD	GRAHAM	KS	065	307877	O	1957
HACKBERRY CREEK SW	LANE	KS	101	011424	O	1987	HARROLD NORTH	GRAHAM	KS	065	307908	O	1969
HACKNEY	COWLEY	KS	035	298391	O	1956	HARROLD NW	GRAHAM	KS	065	307939	O	1969
HACKNEY NORTH	COWLEY	KS	035	298422	O	1959	HARROLD WEST	GRAHAM	KS	065	307970	O	1968
HAGAMAN	RUSSELL	KS	167	298763	O	1959	HART	STAFFORD	KS	185	308187	O	1949
HAGAMAN NORTH	RUSSELL	KS	167	010093	O	1965	HARTER	STAFFORD	KS	185	308590	ON	1950
HAGER	NORTON	KS	137	008900	O	1985	HARTER NORTH	STAFFORD	KS	185	308621	ON	1956
HAGINS	LYON	KS	111	298900	O	1975	HARTING	NORTON	KS	137	308714	O	1969
HAH	STAFFORD	KS	185	297120	O	1958	HARTLAND	KEARNY	KS	093	004729	O	1986
HAHN	STAFFORD	KS	185	299011	O	1953	HARTLAND NW	KEARNY	KS	093	011432	O	1987
HAHN EAST	STAFFORD	KS	185	299042	O	1957	HARTNER	MORTON	KS	129	010936	O	1979
HAHN SOLO	HODGEMAN	KS	083	017162	O	2002	HARVEY	COWLEY	KS	035	308993	ON	1940
HAIG	BARTON	KS	009	299104	O	1967	HARVEY NE	COWLEY	KS	035	008903	O	1985
HAIR	NESS	KS	135	299228	O	1960	HARVEY SOUTH	COWLEY	KS	035	001174	ON	1980
HAIR NE	NESS	KS	135	004337	O	1982	HASELHORST	ELLIS	KS	051	309250	O	1970
HAIR NW	NESS	KS	135	299259	O	1963	HASKELL	HASKELL	KS	081	309272	O	1992
HAIR SOUTH	NESS	KS	135	014239	O	1992	HASKELL NW	HASKELL	KS	081	014102	O	1992
HAIR WEST	NESS	KS	135	299290	O	1967	HASKINS	PRATT	KS	151	309365	ON	1956
HAISE	RUSSELL	KS	167	299321	O	1963	HASKINS NORTH	PRATT	KS	151	001175	O	1978
HALE-INGE	CHAUTAUQUA	KS	019	299507	ON	1907	HASTINGS	HODGEMAN	KS	083	309458	O	1971
HALE-INGE	ELK	KS	049	299507	ON	1907	HATCH	COFFEY	KS	031	309706	ON	1930
HALEY	SEDGWICK												

# KANSAS

Field Name	County Name	State Sub	Co Code	Field Code	Field Disc Type	Year	Field Name	County Name	State Sub	Co Code	Field Code	Field Disc Type	Year
HAUSER	GRAHAM	KS	065	008154	O	1984	HICK SE	GRANT	KS	067	009778	O	1979
HAVEN	RENO	KS	155	310171	O	1952	HICK SW	STEVENS	KS	189	013692	O	1991
HAVERRHILL	BUTLER	KS	015	310202	O	1927	HICKMAN	STAFFORD	KS	185	320418	O	1951
HAVERRHILL NORTH	BUTLER	KS	015	310233	O	1967	HICKMAN SE	STAFFORD	KS	185	017707	OA	2003
HAVILAND	KIOWA	KS	097	310295	ON	1955	HICKMAN SOUTH	STAFFORD	KS	185	320449	O	1952
HAVILAND NE	KIOWA	KS	097	008155	O	1984	HICKMAN WEST	STAFFORD	KS	185	320480	O	1959
HAVILAND NW	KIOWA	KS	097	008904	O	1985	HICKORY CREEK	BUTLER	KS	015	320542	O	1946
HAWKINS	BARTON	KS	009	310450	O	1952	HICKS SE	GRANT	KS	067	320980	O	1979
HAWKS	SEWARD	KS	175	310574	ON	1952	HIGBY	COWLEY	KS	035	321441	O	1958
HAWLEY	EDWARDS	KS	047	310605	O	1959	HIGBY NW	COWLEY	KS	035	001193	O	1980
HAYDEN	ROOKS	KS	163	310884	O	1949	HIGBY SOUTH	COWLEY	KS	035	003067	O	1983
HAYDEN NW	ROOKS	KS	163	310940	O	1976	HIGER	GRAHAM	KS	065	321472	O	1957
HAYDEN SOUTH	ROOKS	KS	163	310946	O	1970	HIGER NE	GRAHAM	KS	065	321503	O	1953
HAYES	MCPHERSON	KS	113	311132	O	1975	HIGGINS	NESS	KS	135	321534	O	1971
HAYNES	STAFFORD	KS	185	311287	ON	1959	HIGH CHAPARRAL	MONTGOMERY	KS	125	321671	ON	1972
HAYNES EAST	STAFFORD	KS	185	311318	ON	1960	HIGH HILL	GRAHAM	KS	065	321689	O	1967
HAYNES SOUTH	STAFFORD	KS	185	311345	OA	1975	HIGH HILL WEST	GRAHAM	KS	065	012545	O	1988
HAYNES SW	STAFFORD	KS	185	311349	N	1959	HIGH SPOT	ELLIS	KS	051	321937	O	1941
HAYNESVILLE	PRATT	KS	151	311380	O	1968	HIGH SPOT SOUTH	ELLIS	KS	051	321968	O	1971
HAYNESVILLE EAST	PRATT	KS	151	311411	ON	1985	HIGHLAND	GRAHAM	KS	065	321999	O	1951
HAYNESVILLE NORTH	PRATT	KS	151	311442	O	1981	HIGHLAND NORTH	GRAHAM	KS	065	002115	O	1977
HAYNESVILLE NW	PRATT	KS	151	005721	O	1982	HIGHLAND SW	GRAHAM	KS	065	322061	O	1958
HAYNESVILLE SE	PRATT	KS	151	311473	O	1983	HIGHWAY	BARBER	KS	007	322247	O	1956
HAYNESVILLE SW	PRATT	KS	151	001179	O	1978	HIGHWAY 23	LANE	KS	101	009781	O	1982
HAYS	ELLIS	KS	051	311504	O	1964	HIGHWAY 83	SCOTT	KS	171	009031	O	1985
HAYS TOWNSITE	ELLIS	KS	051	007596	O	1982	HIGHWAY NE	BARBER	KS	007	008163	O	1984
HAYTER	HARPER	KS	077	311721	ON	1973	HIGHWAY NORTH	BARBER	KS	007	005250	O	1957
HAYTER EAST	HARPER	KS	077	013785	N	1991	HIGHWAY NW	BARBER	KS	007	005251	N	1957
HAZEL	STAFFORD	KS	185	311969	O	1942	HILGER	RENO	KS	155	322557	ON	1934
HAZEL WEST	STAFFORD	KS	185	312186	O	1950	HILGER SE	RENO	KS	155	322619	O	1963
HAZELTON	BARBER	KS	007	312248	O	1983	HILGER SOUTH	RENO	KS	155	322635	O	1974
HAZLETT	BUTLER	KS	015	312372	O	1949	HILGER SW	RENO	KS	155	322650	O	1955
HEALY	LANE	KS	101	005723	O	1983	HILL	STAFFORD	KS	185	322712	ON	1952
HEALY NORTH	LANE	KS	101	005722	O	1983	HILL CITY	GRAHAM	KS	065	322743	O	1958
HEALY SW	LANE	KS	101	009775	O	1986	HILL CITY EAST	GRAHAM	KS	065	002119	O	1977
HEALY TOWNSITE	LANE	KS	101	008905	O	1985	HILLE	TREGO	KS	195	006641	O	1984
HEALY WEST	LANE	KS	101	006292	O	1984	HILLSBORO	MARION	KS	115	323394	ON	1926
HEARN	PAWNEE	KS	145	313047	ON	1953	HILLSBORO WEST	MARION	KS	115	323487	ON	1964
HEARN	STAFFORD	KS	185	313047	ON	1953	HILLSIDE	ROOKS	KS	163	323611	O	1952
HEARN NORTH	PAWNEE	KS	145	313078	ON	1955	HILLTOP	GREENWOOD	KS	073	323642	O	1973
HECK	ELK	KS	049	313605	N	1921	HILLVIEW	COWLEY	KS	035	323704	O	1971
HEDRICK	KINGMAN	KS	095	313667	ON	1969	HILLVIEW NORTH	COWLEY	KS	035	011753	O	1985
HEDRICK WEST	KINGMAN	KS	095	004169	ON	1982	HILLVIEW SW	COWLEY	KS	035	011754	O	1987
HEFFEL	RUSSELL	KS	167	313729	O	1970	HILLVIEW SW	SUMNER	KS	191	011754	O	1987
HEFFEL WEST	RUSSELL	KS	167	001180	O	1978	HINCHMAN	GREENWOOD	KS	073	323797	O	1927
HEGARTY	RUSSELL	KS	167	009776	O	1982	HINDERLITER	ELK	KS	049	323890	O	1984
HEIDRICH	SEDGWICK	KS	173	006215	O	1982	HINEMAN	LANE	KS	101	323940	O	1975
HEIKEN	ELLSWORTH	KS	053	314008	ON	1930	HINEMAN EAST	LANE	KS	101	006642	O	1984
HEIKEN NORTH	ELLSWORTH	KS	053	314039	O	1942	HINEMAN NE	LANE	KS	101	323945	O	1975
HEIKEN WEST	ELLSWORTH	KS	053	314070	O	1968	HINEMAN NW	LANE	KS	101	323948	O	1977
HEIM	RUSSELL	KS	167	314163	O	1953	HINEY	LANE	KS	101	010101	O	1985
HEIM NE	RUSSELL	KS	167	314194	ON	1957	HINKLE	SEDGWICK	KS	173	324045	O	1946
HEIN	GREENWOOD	KS	073	314225	ON	1986	HINNERGARDT	NESS	KS	135	324121	O	1972
HEINEN	NEMAHA	KS	131	007597	O	1984	HINNERGARDT EAST	NESS	KS	135	006644	O	1982
HEINITZ	KEARNEY	KS	093	012185	O	1988	HINTON CREEK	BOURBON	KS	011	005254	ONA	1983
HEINZ	RICE	KS	159	314380	O	1938	HINZSITE	BARBER	KS	007	008516	O	1984
HEINZ EAST	RICE	KS	159	006638	O	1982	HINZSITE SOUTH	BARBER	KS	007	009782	ON	1986
HEIZER	BARTON	KS	009	314473	ON	1935	HIRSCH	BARTON	KS	009	324479	O	1979
HEIZER NE	BARTON	KS	009	314504	O	1952	HIRT	PRATT	KS	151	007600	ON	1984
HEIZER NORTH	BARTON	KS	009	311514	O	1955	HIRT SOUTH	BARBER	KS	007	012373	ON	1988
HEIZER NW	BARTON	KS	009	314535	O	1955	HIRT SOUTH	PRATT	KS	151	012373	ON	1988
HEIZER SE	BARTON	KS	009	314545	N	1973	HISS	BARTON	KS	009	324541	O	1936
HEIZER SW	BARTON	KS	009	314566	ON	1952	HISS	STAFFORD	KS	185	324541	O	1936
HEIZER WEST	BARTON	KS	009	314597	ON	1955	HISS EAST	BARTON	KS	009	324572	O	1952
HELEN	PAWNEE	KS	145	314659	O	1967	HISS SE	BARTON	KS	009	324634	O	1948
HELENE	STAFFORD	KS	185	315031	O	1952	HISS SOUTH	BARTON	KS	009	324665	O	1950
HELFRICH	HAMILTON	KS	075	315062	O	1955	HISS SOUTH	STAFFORD	KS	185	324665	O	1950
HEN	NORTON	KS	137	315682	O	1962	HISS SW	BARTON	KS	009	324696	O	1945
HEN NW	NORTON	KS	137	001183	O	1980	HISONS	PRATT	KS	151	003068	O	1982
HENDERSON	COWLEY	KS	035	315837	O	1942	HITCH	SEWARD	KS	175	324758	ON	1970
HENNE	MCPHERSON	KS	113	316302	O	1940	HITCH NW	SEWARD	KS	175	012374	O	1988
HENNE SOUTH	MCPHERSON	KS	113	316333	O	1971	HITTLE	COWLEY	KS	035	325037	O	1925
HENRY	OSBORNE	KS	141	316798	O	1983	HITZ	STAFFORD	KS	185	325120	ON	1941
HEPLER	BOURBON	KS	011	317449	O	1917	HIXSON	TREGO	KS	195	001198	O	1953
HEPLER	CRAWFORD	KS	037	317449	O	1917	HIXSON EAST	TREGO	KS	195	325223	O	1954
HERBEL	THOMAS	KS	193	001185	O	1977	HIXSON NE	TREGO	KS	195	001200	O	1977
HERBEL SOUTH	THOMAS	KS	193	013787	O	1991	HIXSON NW	TREGO	KS	195	001199	O	1980
HERBER	RUSSELL	KS	167	317604	O	1967	H-L	NESS	KS	135	297480	O	1976
HERBER SOUTH	RUSSELL	KS	167	317666	O	1969	HLADEK	TREGO	KS	195	001201	O	1978
HERBERT	ELLIS	KS	051	317697	O	1958	HLAVATY	BARTON	KS	009	325394	O	1959
HERBERT	TREGO	KS	195	317697	O	1958	HOBART	ROOKS	KS	163	325596	O	1944
HERBERT NORTH	ELLIS	KS	051	317728	O	1960	HOBROCK	OSBORNE	KS	141	001203	O	1980
HERD	COMANCHE	KS	033	016092	ON	2000	HOCH	ELLSWORTH	KS	053	009785	O	1956
HERDON	RAWLINS	KS	153	001188	O	1979	HOCH WEST	RUSSELL	KS	167	001204	O	1979
HERL	ELLIS	KS	051	318038	O	1951	HOCKETT	MEADE	KS	119	325968	ON	1957
HERL NE	ELLIS	KS	051	006639	O	1984	HOCKETT EAST	MEADE	KS	119	006645	O	1984
HERMAN	BARTON	KS	009	318100	O	1966	HOCKETT SE	MEADE	KS	119	011153	ON	1985
HERMAN NE	BARTON	KS	009	009098	O	1985	HODNESS	HODGEMAN	KS	083	009786	O	1986
HERMESCH	NEMAHA	KS	131	004096	O	1983	HOETING	GRAHAM	KS	065	326231	O	1957
HERR	RUSH	KS	165	318224	O	1957	HOFF	ELLIS	KS	051	326240	O	1974
HERR NORTH	RUSH	KS	165	318348	O	1958	HOFFMAN	HODGEMAN	KS	083	326340	O	1972
HERRMAN	FORD	KS	057	017241	N	2002	HOFFMAN EAST	HODGEMAN	KS	083	326402	O	1980
HERTACH	RICE	KS	159	318875	O	1967	HOFFSMITH	GOVE	KS	063	009032	O	1981
HERTEL	ELLIS	KS	051	318906	O	1952	HOG CREEK	LEAVENWORTH	KS	103	326557	O	1990
HERTEL SW	ELLIS	KS	051	318937	O	1952	HOG CREEK SW	LEAVENWORTH	KS	103	013693	O	1990
HERTHA	NEOSHO	KS	133	318968	ON	1905	HOGLUND	MCPHERSON	KS	113	326789	O	1973
HERTLEIN	PRATT	KS	151	009777	O	1953	HOGLUND	SALINE	KS	169	326789	O	1973
HERZOG	ELLIS	KS	051	319030	O	1940	HOHL	RICE	KS	159	326867	O	1965
HERZOG SOUTH	ELLIS	KS	051	319092	O	1959	HOHN	SEDGWICK	KS	173	326898	O	1945
HESTER	BARTON	KS	009	319154	O	1969	HOISINGTON EAST	BARTON	KS	009	326960	O	1954
HETRICK	GRAY	KS	069	013485	O	1990	HOISINGTON NW	BARTON	KS	009	004732	O	1983
HEUSZEL	SUMNER	KS	191	319371	O	1967	HOISINGTON SW	BARTON	KS	009	327022	O	1954
HEWINS	CHAUTAUQUA	KS	019	319402	ON	1944	HOLD THE MAYO	CHASE	KS	017	012547	N	1988
HEWINS NW	CHAUTAUQUA	KS	019	319433	ON	1956	HOLLAND	TREGO	KS	195	327673	O	1973
HEWINS WEST	CHAUTAUQUA	KS	019	012371	ON	1988	HOLLAND CREEK	DICKINSON	KS	041	327704	O	1964
HEWITT	NORTON	KS	137	319464	O	1941	HOLLAND NW	TREGO	KS	195	001205	O	1978
HEYEN	STAFFORD	KS	185	319619	O	1944	HOLLEY	GRAHAM	KS	065	327983	O	1954



Field Name	County Name	State Sub	Co Code	Field Code	Field Type	Disc Year	Field Name	County Name	State Sub	Co Code	Field Code	Field Type	Disc Year
HOLLIS	GREENWOOD	KS	073	328293	O	1927	HUNTSVILLE TOWNSITE	RENO	KS	155	340415	ON	1962
HOLLOW-NIKKEL	HARVEY	KS	079	328417	ON	1931	HURLBUT	GRAHAM	KS	065	340508	O	1983
HOLLOW-NIKKEL	MCPHERSON	KS	113	328417	ON	1931	HURN	KINGMAN	KS	095	340539	ON	1960
HOLLY WEST	GRAHAM	KS	065	328789			HURRAY	PAWNEE	KS	145	340579	ON	1973
HOLMAN	SUMNER	KS	191	329037	O	1960	HURRAY NE	PAWNEE	KS	145	009792	O	1982
HOLMAN WEST	SUMNER	KS	191	329099	O	1963	HURRAY NORTH	PAWNEE	KS	145	001434	O	1980
HOLROYD	CHAUTAUQUA	KS	019	329625	O	1976	HURRAY NW	PAWNEE	KS	145	004736	ON	1983
HOLT	SEWARD	KS	175	329347	ON	1954	HURRAY SE	PAWNEE	KS	145	008987	O	1985
HOLT NW	SEWARD	KS	175	329378	ONA	1989	HURRAY SW	PAWNEE	KS	145	008519	O	1981
HOLT SOUTH	SEWARD	KS	175	001208	ON	1977	HUSER	ELLIS	KS	051	005536	O	1957
HOLT WEST	SEWARD	KS	175	008907	ON	1985	HUSLIG	BARTON	KS	009	340694	O	1970
HOLTZ	ELLIS	KS	051	000286	O	1959	HUTTON	GRAHAM	KS	065	341252	O	1958
HOLTZBERG	HODGEMAN	KS	083	010940	O	1967	HYACINTH	ELLIS	KS	051	341524	O	1967
HOLTZBERG EAST	HODGEMAN	KS	083	010941	O	1987	HYACINTH NE	ELLIS	KS	051	008910	O	1985
HOLTZBERG SE	HODGEMAN	KS	083	010942	O	1974	HYLTON	CHAUTAUQUA	KS	019	341710	ON	1928
HOLY CROSS	ELLIS	KS	051	329533	O	1953	HYLTON NORTH	ELK	KS	049	013789	O	1991
HOLZ	ELLIS	KS	051	329564	O	1959	HYTER	STAFFORD	KS	185	341930	O	1978
HOMBURG	TREGO	KS	195	329781	O	1955	I-70	ELLIS	KS	051	342587	O	1967
HOMBURG SOUTH	TREGO	KS	195	001211	O	1977	IDEKER	PAWNEE	KS	145	343641	O	1966
HOMESTEAD	BARTON	KS	009	330060	O	1948	IDENBRO	LABETTE	KS	099	344859	N	1944
HOMESTEAD NE	BARTON	KS	009	330091	O	1963	IFF	FINNEY	KS	055	004407	O	1982
HOMESTEAD NORTH	BARTON	KS	009	330122	ON	1971	IFF NORTH	FINNEY	KS	055	004406	O	1983
HOMESTEAD SE	BARTON	KS	009	330153	O	1966	IFF SE	FINNEY	KS	055	011757	ON	1987
HOMESTEAD WEST	BARTON	KS	009	330184	O	1955	IL BAR	NESS	KS	135	001443	O	1977
HOMEWELL	LINN	KS	107	004400	N	1983	ILS	BARBER	KS	007	342835	ON	1954
HOMOLKA	BARTON	KS	009	330401	O	1968	ILS WEST	BARBER	KS	007	004408	OA	1981
HONEY CREEK	GREENWOOD	KS	073	330711	O	1950	INDIAN CREEK	ANDERSON	KS	003	345200	O	1976
HOOD	BARTON	KS	009	330835	O	1959	INDIAN TREATY	COMANCHE	KS	033	010767	N	1986
HOOF	GRAHAM	KS	065	330928	O	1954	INDIANA	GRAHAM	KS	065	345649	O	1976
HOOF EAST	GRAHAM	KS	065	330959	O	1959	INGALLS	GRAY	KS	069	345975	O	1976
HOOF NW	GRAHAM	KS	065	330990	O	1957	INGALLS SOUTH	GRAY	KS	069	346161	O	1978
HOOF WEST	GRAHAM	KS	065	331021	O	1955	INGALLS SW	GRAY	KS	069	346192	O	1985
HOOPER	BUTLER	KS	015	008908	O	1985	INGALLS WEST	GRAY	KS	069	346223	O	1993
HOOSIER	GRAHAM	KS	065	331300	O	1992	INTERCHANGE	SUMNER	KS	191	347277	O	1959
HOOVER	CHAUTAUQUA	KS	019	331362	O	1925	INTERCHANGE SE	SUMNER	KS	191	010768	O	1985
HOOVER WEST	CHAUTAUQUA	KS	019	331517	O	1984	INTERCHANGE SOUTH	SUMNER	KS	191	014157	O	1992
HOPKINS SWITCH	BUTLER	KS	015	331951	O	1967	INTERSTATE	MORTON	KS	129	347339	ON	1953
HORACE	MEADE	KS	119	332075	ON	1956	INTERSTATE EAST	MORTON	KS	129	013381	N	1990
HORACE NE	MEADE	KS	119	332106	N	1957	INTERSTATE NORTH	MORTON	KS	129	012549	N	1988
HORACE SOUTH	MEADE	KS	119	332137	ON	1959	IOLA	ALLEN	KS	001	347398	ON	1873
HORACE SW	MEADE	KS	119	007601	O	1984	IOLA NE	ALLEN	KS	001	347463	O	1938
HORCHEM	GOVE	KS	063	332168	O	1964	IOWA	DONIPHAN	KS	043	347711	N	2002
HORCHEM NW	GOVE	KS	063	332191	O	1976	IRICK	LEAVENWORTH	KS	103	005497	ON	1982
HORCHEM WEST	GOVE	KS	063	332199	O	1964	IRIS	SEWARD	KS	175	348192	ON	1962
HOREJSI	BARTON	KS	009	332421	O	1973	IRISH FLATS	MEADE	KS	119	013695	ONA	1990
HORESKEY	NORTON	KS	137	332447	O	1959	IRISH FLATS WEST	MEADE	KS	119	016628	ONA	2000
HORINEK	RAWLINS	KS	153	332467	O	1973	IRISH VALLEY	BOURBON	KS	011	348285	N	1944
HORINEK WEST	RAWLINS	KS	153	004402	O	1982	IRISH VALLEY SOUTH	BOURBON	KS	011	348316	N	1944
HORSCH	SUMNER	KS	191	333005	O	1958	IRMA	PAWNEE	KS	145	348347	ON	1972
HORSE CREEK	COWLEY	KS	035	333067	O	1977	IRONCLAD	GRAHAM	KS	065	348781	O	1950
HORSE SALINE	ELLIS	KS	051	016599	O	2000	IRONCLAD EAST	GRAHAM	KS	065	004413	O	1978
HORTONVILLE	SHERIDAN	KS	179	333594	O	1953	IRVIN	ELLIS	KS	051	348874	O	1946
HORTONVILLE EAST	SHERIDAN	KS	179	333625	O	1969	IRVIN EAST	ELLIS	KS	051	348905	O	1955
HOSPITAL	SEDGWICK	KS	173	001421	O	1980	IUKA-CARMI	PRATT	KS	151	349959	ON	1937
HOSTETLER	KINGMAN	KS	095	333991	ON	1965	IUKA-CARMI EAST	PRATT	KS	151	001455	ONA	1977
HOUSTON	GRAHAM	KS	065	334834	O	1947	IUKA-CARMI NW	PRATT	KS	151	349990	O	1953
HOUSTON SOUTH	GRAHAM	KS	065	334896	O	1981	IUKA-CARMI SW	PRATT	KS	151	004414	N	1983
HOWELL	PRATT	KS	151	335361	O	1963	IVANHOE	FINNEY	KS	055	350269	O	1959
HOXIE	SHERIDAN	KS	179	335547	O	1956	IVANHOE EAST	FINNEY	KS	055	350300	O	1984
HOXIE EAST	SHERIDAN	KS	179	335578	O	1965	IVANHOE NORTH	FINNEY	KS	055	014965	O	1994
HOXIE SOUTH	SHERIDAN	KS	179	335609	O	1969	IVANHOE NW	FINNEY	KS	055	010771	O	1986
HOXIE WEST	SHERIDAN	KS	179	335640	O	1968	IVANHOE WEST	FINNEY	KS	055	350393	O	1991
HRABE	ROOKS	KS	163	335904	O	1961	IXL	RICE	KS	159	342959	O	1950
HUBBARD	GREENWOOD	KS	073	336354	O	1926	J & L	TREGO	KS	195	014555	O	1993
HUBERT	LOGAN	KS	109	001426	O	1977	J A B	GRAHAM	KS	065	351208	O	1962
HUBERT NORTH	LOGAN	KS	109	010943	O	1984	J A S	HARPER	KS	077	009033	O	1982
HUBERT SW	LOGAN	KS	109	001427	O	1977	JAC	PAWNEE	KS	145	352200	ON	1958
HUDSON	STAFFORD	KS	185	336757	O	1952	JACK	PRATT	KS	151	352293	ON	1974
HUDSON SOUTH	STAFFORD	KS	185	336819	O	1961	JACKA	GOVE	KS	063	352696	O	1964
HUDSON SW	STAFFORD	KS	185	001428	OA	1978	JACKA EAST	GOVE	KS	063	006650	O	1984
HUDSON TOWNSITE	STAFFORD	KS	185	013488	O	1990	JACKA WEST	GOVE	KS	063	004172	O	1983
HUELSMANN	THOMAS	KS	193	336960	O	1976	JACKMAN	SALINE	KS	169	352820	O	1960
HUFF	DECATUR	KS	039	337098	O	1963	JACKSON	GREENWOOD	KS	073	353006	O	1927
HUFFINE	GREENWOOD	KS	073	337160	ON	1962	JACKSON BRANCH	GRAHAM	KS	065	353068	O	1965
HUFFINE	WILSON	KS	205	337160	ON	1961	JACOB	ELLIS	KS	051	353471	O	1951
HUFFSTUTTER	PHILLIPS	KS	147	337377	O	1943	JACOB	ROOKS	KS	163	353471	O	1951
HUFFSTUTTER WEST	PHILLIPS	KS	147	001430	O	1977	JACOB SE	ELLIS	KS	051	353533	O	1967
HUGHBANKS	HARPER	KS	077	337501	ON	1970	JAMES	BARTON	KS	009	354029	O	1954
HUGHES	GREENWOOD	KS	073	337532	O	1982	JANICE	LOGAN	KS	109	354866	O	1982
HUGHES SW	GREENWOOD	KS	073	005530	O	1983	JANICE NE	LOGAN	KS	109	010947	O	1984
HUGOTON GAS AREA	FINNEY	KS	055	337780	ON	1922	JANICE NW	LOGAN	KS	109	017306	O	1984
HUGOTON GAS AREA	GRANT	KS	067	337780	N	1922	JANICE SE	LOGAN	KS	109	010103	O	1986
HUGOTON GAS AREA	GRAY	KS	069	337780	ON	1922	JANICE SOUTH	LOGAN	KS	109	012994	O	1989
HUGOTON GAS AREA	HAMILTON	KS	075	337780	N	1922	JARBALO	LEAVENWORTH	KS	103	355021	N	1943
HUGOTON GAS AREA	HASKELL	KS	081	337780	ON	1922	JARBALO EAST	LEAVENWORTH	KS	103	009795	O	1986
HUGOTON GAS AREA	KEARNY	KS	093	337780	N	1922	JARBALO SOUTH	LEAVENWORTH	KS	103	009796	O	1986
HUGOTON GAS AREA	MORTON	KS	129	337780	ON	1922	JARBOE	PRATT	KS	151	355052	O	1952
HUGOTON GAS AREA	SCOTT	KS	171	337780	ON	1922	JARNAGIN	HODGEMAN	KS	083	355114	O	1962
HUGOTON GAS AREA	SEWARD	KS	175	337780	ON	1922	JARVIS	COWLEY	KS	035	355176	N	
HUGOTON GAS AREA	STANTON	KS	187	337780	ON	1922	JASPER	GOVE	KS	063	355393	O	1951
HUGOTON GAS AREA	STEVENS	KS	189	337780	ON	1922	JASPER EAST	GOVE	KS	063	008524	O	1984
HUGOTON GAS AREA	WICHITA	KS	203	337780	ON	1922	JASPER SE	GOVE	KS	063	008525	O	1984
HUGOTON NE GAS AREA	SCOTT	KS	171	337811	ONA	1966	JASPER SOUTH	GOVE	KS	063	355486	O	1985
HUGOTON NORTH	SCOTT	KS	171	337									



# KANSAS

Field Name	County Name	State Sub	Co Code	Field Code	Field Disc Type	Year	Field Name	County Name	State Sub	Co Code	Field Code	Field Disc Type	Year
JENNINGS SOUTH	DECATUR	KS	039	357804	O	1992	KEMPER NE	NORTON	KS	137	014111	O	1992
JENNISON	LANE	KS	101	357875	O	1973	KEMPER SW	GRAHAM	KS	065	013884	O	1991
JENNISON EAST	LANE	KS	101	004173	O	1983	KEMPTON	CHAUTAUQUA	KS	019	373859	O	1973
JENNISON NORTH	LANE	KS	101	007606	O	1984	KEMPTON SOUTH	CHAUTAUQUA	KS	019	008531	O	1984
JENNISON SE	LANE	KS	101	008527	O	1984	KEN	CHEYENNE	KS	023	373890	O	1959
JENNISON SOUTH	LANE	KS	101	005501	O	1983	KENILWORTH	STAFFORD	KS	185	374510	O	1947
JENNISON SW	LANE	KS	101	357890	O	1976	KENILWORTH WEST	STAFFORD	KS	185	374521	O	1973
JENSEN (NEW)	ELLIS	KS	051	357906	O	1969	KENNEBEC	RUSSELL	KS	167	374779	O	1972
JEROME	SHERIDAN	KS	179	358145	O	1968	KENNIL	STAFFORD	KS	185	375161	ON	1954
JEROME NE	SHERIDAN	KS	179	014108	O	1992	KENYON	GRAHAM	KS	065	375688	O	1957
JESSIE	PAWNEE	KS	145	358424	O	1958	KENYON SW	GRAHAM	KS	065	008533	O	1985
JESTER CREEK	HARVEY	KS	079	358455	O	1950	KEOUGH	RUSH	KS	165	375998	O	1966
JETMORE	HODGEMAN	KS	083	358672	O	1950	KEOUGH NE	RUSH	KS	165	003076	O	1982
JETMORE EAST	HODGEMAN	KS	083	358703	O	1959	KEOUGH SE	RUSH	KS	165	376015	O	1974
JETMORE SOUTH	HODGEMAN	KS	083	001483	O	1978	KEPLEY	RICE	KS	159	376029	ON	1963
JETTIE	BARTON	KS	009	358765	O	1954	KEPLEY NORTH	RICE	KS	159	014695	O	1994
JETTIE WEST	BARTON	KS	009	358796	O	1966	KERLEY	SEDGWICK	KS	173	376153	O	1959
JILG	BARTON	KS	009	359254	O	1969	KERLEY	SUMNER	KS	191	376153	O	1959
JILG EAST	BARTON	KS	009	014452	O	1993	KERN	ROOKS	KS	163	376308	O	1950
JIM	GOVE	KS	063	359398	O	1972	KERN WEST	ROOKS	KS	163	376432	O	1958
JIM EAST	GOVE	KS	063	359613	O	1974	KERSCHEN	SUMNER	KS	191	376587	ON	1955
JIM NORTH	GOVE	KS	063	359730	O	1975	KETLER	CHEYENNE	KS	023	012204	O	1988
JIM SE	GOVE	KS	063	002128	O	1975	KETLER NW	CHEYENNE	KS	023	012205	O	1988
JIM SOUTH	GOVE	KS	063	014556	O	1993	KETNER	BARBER	KS	007	376680	O	1963
JINDAR	SUMNER	KS	191	001486	O	1979	KEY	ELK	KS	049	376928	O	1930
J-MUR	LANE	KS	101	006296	O	1982	KEYSTONE	SCOTT	KS	171	377362	OA	1950
J-MUR EAST	LANE	KS	101	011767	O	1987	KILL CREEK	OSBORNE	KS	141	378552	O	1973
J-MUR NE	LANE	KS	101	009794	O	1986	KIMBAL	GREENWOOD	KS	073	006652	O	1986
JOBES	GREENWOOD	KS	073	360588	O	1952	KIMBALL	NEOSHO	KS	133	378719	N	1928
JOBES	WOODSON	KS	207	360588	O	1952	KIMPLER	BARTON	KS	009	378967	O	1955
JOCELYN CREEK	SEDGWICK	KS	173	360603	O	1977	KINCAID	ANDERSON	KS	003	379060	O	1921
JOCELYN CREEK SOUTH	SEDGWICK	KS	173	012380	O	1988	KINDIG	THOMAS	KS	193	379277	O	1956
JOE K	TREGO	KS	195	010104	O	1986	KING	BUTLER	KS	015	379308	O	1925
JOGGER	NESS	KS	135	009256	O	1985	KING NE	BUTLER	KS	015	001408	O	1979
JOHAN	MEADE	KS	119	361115	N	1964	KINGMAN	KINGMAN	KS	095	379866	ON	1926
JOHAN NE	MEADE	KS	119	006970	O	1984	KINGMAN WEST	KINGMAN	KS	095	001409	O	1980
JOHANSEN	KIOWA	KS	097	361177	ON	1954	KINGRY	HODGEMAN	KS	083	379897	O	1963
JOHN CREEK	MORRIS	KS	127	361363	O	1953	KINGRY NE	HODGEMAN	KS	083	379928	O	1969
JOHN CREEK SE	MORRIS	KS	127	001492	O	1980	KINGRY NORTH	HODGEMAN	KS	083	001410	O	1978
JOHN DREW	STAFFORD	KS	185	017253	ON	2002	KINGRY SW	HODGEMAN	KS	083	004099	O	1983
JOHNSON	MCPHERSON	KS	113	361797	ON	1932	KINGSDOWN	FORD	KS	057	013704	O	1990
JOHNSON CITY	STANTON	KS	187	013700	N	1990	KINGSDOWN WEST	FORD	KS	057	015439	N	1996
JOHNSON CITY TOWNSITE	STANTON	KS	187	015866	O	1995	KINGSLEY	RUSSELL	KS	167	380207	O	1964
JOLLY	NESS	KS	135	362820	O	1967	KINGSTON	CHAUTAUQUA	KS	019	380238	O	1926
JOLLY NORTH	NESS	KS	135	362851	O	1985	KINGSTON NE	CHAUTAUQUA	KS	019	380259	N	1992
JOLLY NW	NESS	KS	135	362882	O	1968	KINSLER	MORTON	KS	129	380548	ON	1959
JOLLY SOUTH	NESS	KS	135	010778	O	1986	KINSLER EAST	MORTON	KS	129	380555	ON	1988
JONES	GRAHAM	KS	065	363037	O	1970	KINSLER EAST	STEVENS	KS	189	380555	ON	1988
JONESBURG	CHAUTAUQUA	KS	019	363657	O	1984	KINSLER SOUTH	MORTON	KS	129	009803	N	1981
JONESTOWN	ALLEN	KS	001	363750	N	1984	KINSLER WEST	MORTON	KS	129	380587	N	1988
JORDAN	STAFFORD	KS	185	363967	ON	1936	KINSLER GAS AREA	EDWARDS	KS	047	009804	N	1981
JORDING	DECATUR	KS	039	364060	O	1957	KINZEL	BARTON	KS	009	380796	O	1969
JORDING EAST	DECATUR	KS	039	364091	O	1969	KINZEY	ELK	KS	049	380827	O	1913
JORN	DECATUR	KS	039	364184	O	1955	KIOWA BOW	COMANCHE	KS	033	016837	N	2001
JORN WEST	DECATUR	KS	039	006971	O	1984	KIOWA CREEK	KIOWA	KS	097	380858	O	1984
JOSEPH	BUTLER	KS	015	364246	O	1947	KIPFER	ELK	KS	049	381106	O	1944
JOSEPH SE	BUTLER	KS	015	001496	O	1978	KIPP	STAFFORD	KS	185	381137	ON	1936
JOY STATION	KIOWA	KS	097	364618	N	1957	KIPP NE	STAFFORD	KS	185	381168	O	1946
JOY STATION SE	KIOWA	KS	097	364649	ON	1966	KIPP NORTH	STAFFORD	KS	185	381199	O	1954
JOY STATION SOUTH	KIOWA	KS	097	001500	O	1980	KIPP SW	STAFFORD	KS	185	381230	ON	1957
JOY STATION WEST	KIOWA	KS	097	014650	ON	1993	KIPPES	ELLIS	KS	051	381261	O	1968
JUDICA	GOVE	KS	063	365579	O	1973	KIRK	EDWARDS	KS	047	381509	ON	1955
JUDICA EAST	NESS	KS	135	365579	O	1973	KISIWA	HARVEY	KS	079	012207	O	1988
JUDICA SOUTH	NESS	KS	135	004741	O	1982	KISMET	MEADE	KS	119	381850	ON	1948
JUDY	NESS	KS	135	004742	O	1983	KISMET	SEWARD	KS	175	381850	ON	1948
JUMBO	CHEYENNE	KS	023	365681	O	1951	KISMET WEST	SEWARD	KS	175	009806	N	1986
K-3	GRAY	KS	069	366177	O	1953	KISNER	FINNEY	KS	055	381974	O	1961
KACHELMAN	KINGMAN	KS	095	367485	ON	1973	KISNER SOUTH	HASKELL	KS	081	010954	O	1987
KAHN	STAFFORD	KS	185	368108	O	1950	KISTLER	THOMAS	KS	193	382017	O	1972
KAISER	GRANT	KS	067	013702	OA	1990	KITTERVILLE	HODGEMAN	KS	083	015300	O	1995
KALVESTA	ELLIS	KS	051	368325	O	1959	KIZLER	LYON	KS	111	382284	O	1969
KANAK	FINNEY	KS	055	002132	O	1980	KIZLER NORTH	LYON	KS	111	382296	O	1972
KANASKA	ELLSWORTH	KS	053	002133	O	1979	KLAVER	KINGMAN	KS	095	382486	ON	1960
KANOK	NEMAHA	KS	131	008914	O	1985	KLAVER NE	KINGMAN	KS	095	382501	ON	1977
KANOK NORTH	COWLEY	KS	035	368914	O	1956	KLEIER	SUMNER	KS	191	382539	O	1972
KAN-OPENER	COWLEY	KS	035	368945	O	1957	KLENK	GRAHAM	KS	065	382734	O	1968
KANSADA	PRATT	KS	151	003868	ON	1983	KLEPPER	BARTON	KS	009	382765	O	1951
KANSADA WEST	NESS	KS	135	368976	O	1944	KLEPPER NORTH	BARTON	KS	009	382796	O	1960
KANSAS CENTER	NESS	KS	135	009800	O	1950	KLETCHKA	RAWLINS	KS	153	013492	O	1990
KARST	RICE	KS	159	369010	O	1973	KLEWENO	NESS	KS	135	382827	O	1963
KARST SOUTH	BARTON	KS	009	001391	O	1980	KLITZKE	NESS	KS	135	009807	O	1986
KASTENS	BARTON	KS	009	010950	O	1987	KLOTZ	ELLIS	KS	051	382982	O	1969
KATH	HARPER	KS	077	002134	O	1979	KNACKSTEDT	BARBER	KS	007	383238	ON	1967
KATHKA	BARTON	KS	009	369844	O	1961	KNEELAND	SEWARD	KS	175	383269	ON	1951
KATY LAKE	DECATUR	KS	039	369906	O	1961	KNEELAND EAST (NEW)	MEADE	KS	119	011462	OA	1976
KAUFMAN (NEW)	ALLEN	KS	001	370154	O	1986	KNEELAND SOUTH	MEADE	KS	119	383331	ON	1967
KCKT	RUSSELL	KS	167	370340	O	1966	KNEELAND SOUTH	SEWARD	KS	175	013833	ON	1967
KEARNS	BARTON	KS	009	370844	O	1971	KNEELAND SW	SEWARD	KS	175	001413	ON	1979
KECHI	GOVE	KS	063	013387	O	1990	KNOBEL	GRAHAM	KS	065	383579	O	1971
KEDDIE	SEDGWICK	KS	173	371069	O	1955	KNOBEL SOUTH	GRAHAM	KS	065	002139	O	1980
KEE	RENO	KS	155	371100	O	1952	KNOCHE	STAFFORD	KS	185	001414	ON	1951
KEELEY	ROOKS	KS	163	003869	O	1982	KNOCHE SOUTH	STAFFORD	KS	185	383610	O	1956
KEELEY SOUTH	STAFFORD	KS	185	371286	ON	1959	KNOCHE WEST	STAFFORD	KS	185	007389	O	1982
KEENAN	STAFFORD	KS	185	017163	O	2002	KNOEFELER	HODGEMAN	KS	083	001503	O	1977
KEIGER CREEK	STAFFORD	KS	185	371379	O	1957	KNOLL	GRAHAM	KS	065	383641	O	1957
KEIGHLEY	CLARK	KS	025	004174	N	1983	KNOLL NE	GRAHAM	KS	065	383664	O	1977
KEIGHLEY EAST	BUTLER	KS	015	372030	O	1926	KNOLL NORTH	GRAHAM	KS	065	383672	O	1966
KEIGHLEY NW	BUTLER	KS	015	372061	O	1969	KNOLL NW	GRAHAM	KS	065	383703	O	1958
KEIGHLEY WEST	BUTLER	KS	015	000289	O	1999	KNOP	BARTON	KS	009	383827	O	1961
KEILMAN	NESS	KS	135	372123	O	1970	KNOWLES	CHAUTAUQUA	KS	019	383951	O	1960
KEILMAN NORTH	NESS	KS	135	001395	O	1977	KNOX	BUTLER	KS	015	384106	N	1924
KEILMAN SE	NESS	KS	135	001396	O	1978	KNUDSON	THOMAS	KS	193	384586	O	1977
KEILMAN SOUTH	NESS	KS	135	012384	O	1988	K-O	STEVENS	KS	189	007120	N	1984
KEILMAN WEST	NESS	KS	135	001397	O	1978	KOBER	RUSH	KS	165	384602	O	1959
KEL	STEVENS	KS	189	001398	ON	1962	KOBER SE	RUSH	KS	165	008537	O	1984
KELL	ELLIS	KS	051	372371	O	1966	KOBLER	GRAHAM	KS	065	384633	O	1958
KELLER	KINGMAN	KS	095	372433	O	1978	KOBLITZ WEST	ELLIS	KS	051	384726	O	1959

Field Name	County Name	State Sub	Co Code	Field Code	Field Disc Type Year	Field Name	County Name	State Sub	Co Code	Field Code	Field Disc Type Year
KOENIG	HASKELL	KS	081	384943	ON 1958	LAKE CITY	BARBER	KS	007	395796	ON 1937
KOENIG EAST	HASKELL	KS	081	384974	O 1961	LAKE CREEK	LABETTE	KS	099	395858	O 1944
KOENIG NE	HASKELL	KS	081	009808	O 1986	LAKE MCKINNEY	KEARNY	KS	093	397191	O 1965
KOESTER	BARTON	KS	009	385067	OA 2001	LAKE NE	BARBER	KS	007	008915	N 1985
KOESTER NORTH	BARTON	KS	009	017039	O 2001	LAKE STELLAMARIS	LEAVENWORTH	KS	103	009814	O 1986
KOEHART	GRAHAM	KS	065	385098	O 1963	LAKEY	SUMNER	KS	191	001539	O 1979
KOHL	TREGO	KS	195	385129	O 1962	LAKIN	KEARNY	KS	093	398989	O 1957
KOHL WEST	TREGO	KS	195	385144	O 1980	LAKIN NW	KEARNY	KS	093	008543	O 1982
KOMAREK	KINGMAN	KS	095	385687	N 1981	LAKIN SOUTH	KEARNY	KS	093	399000	O 1975
KOMPUS	RAWLINS	KS	153	385718	O 1959	LAKIN TOWNSITE	KEARNY	KS	093	013888	O 1991
KONDA	FORD	KS	057	385935	O 1956	LALOUETTE	MARION	KS	115	399020	O 1957
KONDA NORTH	FORD	KS	057	007490	ON 1984	LAMBERT	BARBER	KS	007	399268	ON 1966
KONDA SE	FORD	KS	057	004100	ON 1982	LAMBORN	LEAVENWORTH	KS	103	010116	ON 1986
KONDA WEST	FORD	KS	057	005511	ON 1983	LAMONT	GREENWOOD	KS	073	399609	O 1926
KONECNY	BARTON	KS	009	007491	O 1982	LAMOREE	NESS	KS	135	010784	O 1986
KONECNY NORTH	BARTON	KS	009	016716	O 1985	LANDIS	BARBER	KS	007	400322	O 1955
KONOLD	PRATT	KS	151	001505	ON 1979	LANDON-FLOYD	CHAUTAUQUA	KS	019	400446	O 1936
KONOLD EAST	PRATT	KS	151	006821	N 1984	LANDWEHR	BARBER	KS	007	004745	ON 1983
KOOPMAN	BARTON	KS	009	386245	O 1953	LANE	GREENWOOD	KS	073	400725	ON 1958
KOOTZ	ELLSWORTH	KS	053	386276	O 1965	LANE LAKE	LANE	KS	101	007393	O 1983
KOPRIVA	RAWLINS	KS	153	014032	O 1991	LANE LAKE NORTH	LANE	KS	101	017708	O 1983
KOSTER	SHERIDAN	KS	179	386431	O 1968	LANE LAKE SOUTH	LANE	KS	101	007394	O 1983
KOSTNER	KINGMAN	KS	095	386462	O 1960	LANE NORTH	GREENWOOD	KS	073	008916	O 1985
KOSTNER NW	KINGMAN	KS	095	386471	ON 1974	LANG	RUSSELL	KS	167	401035	O 1957
KOWALSKY	BARTON	KS	009	386524	O 1941	LANGDON	RENO	KS	155	401050	ON 1977
KOWALSKY	STAFFORD	KS	185	386524	O 1941	LANGDON EAST	RENO	KS	155	014115	ON 1992
KOWALSKY SW	STAFFORD	KS	185	386586	O 1950	LANGDON NE	RENO	KS	155	014116	O 1992
KRAFT-PRUSA	BARTON	KS	009	386819	ON 1937	LANGDON SW	RENO	KS	155	010959	O 1981
KRAFT-PRUSA	ELLSWORTH	KS	053	386819	ON 1937	LANGE	SUMNER	KS	191	401066	ON 1969
KRAFT-PRUSA	RUSSELL	KS	167	386819	ON 1937	LANGER	NESS	KS	135	401078	O 1974
KRAFT-PRUSA NE	BARTON	KS	009	386881	O 1941	LANISIA	THOMAS	KS	193	401655	O 1959
KRAFT-PRUSA NE	ELLSWORTH	KS	053	386881	O 1941	LANDSDOWNE NORTH	KINGMAN	KS	095	401748	ON 1950
KRAMER-STERN	BUTLER	KS	015	386943	O 1926	LANTERMAN	BARTON	KS	009	401841	ON 1934
KRAMER-STERN SOUTH	BUTLER	KS	015	386974	O 1947	LAPPIN	HODGEMAN	KS	083	401965	O 1962
KRANK	HODGEMAN	KS	083	008190	O 1974	LAPPIN NE	HODGEMAN	KS	083	006656	O 1982
KRANKENBERG	STAFFORD	KS	185	387036	OA 1956	LAPPIN NORTH	HODGEMAN	KS	083	006657	O 1982
KRANZ	TREGO	KS	195	387067	O 1971	LAPPIN SW	HODGEMAN	KS	083	010960	O 1987
KRANZ SW	NESS	KS	135	001508	O 1980	LAPPIN WEST	HODGEMAN	KS	083	008545	O 1984
KRAUS	ELLIS	KS	051	387129	O 1936	LARAMIE	GREENWOOD	KS	073	008196	O 1984
KRAUS EAST	ELLIS	KS	051	387133	O 1975	LARCOM	COWLEY	KS	035	401996	O 1961
KREHBIEL	MCPHERSON	KS	113	387242	O 1973	LARGENT	ROOKS	KS	163	402089	O 1971
KREUTZER	ELLIS	KS	051	387687	O 1968	LARGENT SOUTH	ROOKS	KS	163	017254	O 2002
KRILEY	ROOKS	KS	163	387780	O 1943	LARKIN	BARTON	KS	009	402368	O 1951
KRISS	GREELEY	KS	071	009761	O 1999	LARKIN NORTH	BARTON	KS	009	402386	O 1972
KRISTI	BARBER	KS	007	011776	N 2003	LARKIN WEST	BARTON	KS	009	402399	O 1966
KROEGER	TREGO	KS	195	387842	O 1956	LARNED	PAWNEE	KS	145	402430	ON 1949
KROEGER NORTH	TREGO	KS	195	001509	O 1979	LARNED NORTH	PAWNEE	KS	145	009817	O 1986
KROEGER SOUTH	TREGO	KS	195	001510	O 1979	LARRABEE	SEWARD	KS	175	402554	ON 1967
KROPP	HODGEMAN	KS	083	001511	O 1977	LARRABEE	STEVENS	KS	189	402554	ON 1967
KROY	COMANCHE	KS	033	010920	N 2000	LARRABEE NE	SEWARD	KS	175	010786	ON 1986
KRUE	BARTON	KS	009	387966	O 1968	LARRABEE NORTH	STEVENS	KS	189	009818	ON 1986
KRUEGER	ELLIS	KS	051	387997	O 1948	LARRABEE NW	STEVENS	KS	189	007132	ON 1984
KRUEGER	ROOKS	KS	163	387997	O 1948	LARRABEE SOUTH	STEVENS	KS	189	008546	ON 1984
KRUEGER SW	ELLIS	KS	051	009809	O 1981	LARRABEE SW	STEVENS	KS	189	007613	N 1984
KRUG	RUSSELL	KS	167	388007	O 1972	LARRABEE WEST	STEVENS	KS	189	009819	O 1986
KRUSE	ROOKS	KS	163	388028	O 1928	LARRISON	BARBER	KS	007	402600	ON 1975
KRUSE NW	ROOKS	KS	163	388059	O 1951	LARRISON	PRATT	KS	151	402600	ON 1975
KUENDO	MORTON	KS	129	014456	N 1993	LARRISON NORTH	PRATT	KS	151	402607	O 1976
KUMBERG	BARBER	KS	007	388493	O 1976	LARRISON SOUTH	BARBER	KS	007	016078	OA 1997
KUMBERG SE	BARBER	KS	007	000235	N 1988	LARSON NORTH	MCPHERSON	KS	113	402647	O 1960
KUNE	RUSSELL	KS	167	388571	O 1957	LARUE	TREGO	KS	195	402847	O 1974
KUNE NORTH	RUSSELL	KS	167	007390	O 1982	LARUE NW	TREGO	KS	195	010505	O 1986
KUNE SOUTH	RUSSELL	KS	167	007391	O 1981	LAST CHANCE	COFFEY	KS	031	403391	O 1977
KUNE SW	RUSSELL	KS	167	388602	O 1968	LAST CHANCE	OSAGE	KS	139	403391	O 1977
KUNZ	ELLIS	KS	051	001863	O 1950	LATHAM	BUTLER	KS	015	403422	O 1959
KUPPETZ	TREGO	KS	195	388695	O 1965	LATIMER	MORRIS	KS	127	403546	O 1959
KUSKA	THOMAS	KS	193	010113	O 1986	LATON	ROOKS	KS	163	403577	O 1928
KUSKE	SEDGWICK	KS	173	388819	O 1929	LATON EAST	OSBORNE	KS	141	004430	O 1982
KUSKE WEST	SEDGWICK	KS	173	388881	O 1969	LATTA	SUMNER	KS	191	403639	O 1927
KUTINA	TREGO	KS	195	388912	O 1955	LATTA NORTH	SEDGWICK	KS	173	403670	O 1956
KUTINA NW	TREGO	KS	195	001513	O 1978	LATTA NORTH	SUMNER	KS	191	403670	O 1956
KUTINA SOUTH	TREGO	KS	195	010501	O 1986	LATTA NW	SUMNER	KS	191	403701	ON 1956
KUTINA SW	TREGO	KS	195	006297	O 1984	LATTA SW	SUMNER	KS	191	403732	ON 1968
KUTINA WEST	TREGO	KS	195	388943	O 1965	LAUD	BARTON	KS	009	403763	O 1961
K-W	STAFFORD	KS	185	368077	O 1962	LAUPPE	COWLEY	KS	035	403918	O 1959
KYSOR	KINGMAN	KS	095	389463	O 1964	LAVELLE	ELK	KS	049	404476	ON 1926
L F J EAST	COWLEY	KS	035	008838	O 1978	LAW	GRAHAM	KS	065	404941	ON 1951
L F J NW	COWLEY	KS	035	002677	O 1976	LAW NW	GRAHAM	KS	065	404972	O 1957
L T P	NESS	KS	135	390464	O 1962	LAW SE	GRAHAM	KS	065	405003	O 1955
L T P NORTH	NESS	KS	135	390470	O 1976	LAW WEST	GRAHAM	KS	065	002147	O 1978
LACERTE	GRAHAM	KS	065	393316	O 1956	LAWRENCE	DOUGLAS	KS	045	405220	N 1944
LACERTE NORTH	GRAHAM	KS	065	002144	O 1980	LAWRENCE NORTH	LEAVENWORTH	KS	103	405313	N 1944
LACEY	RUSSELL	KS	167	393347	O 1969	LAWSON	DECATUR	KS	039	405468	O 1961
LACEY NE	RUSSELL	KS	167	393409	O 1981	LAWSON NE	DECATUR	KS	039	001551	O 1980
LACEY NW	RUSSELL	KS	167	393440	O 1984	LAWSON SE	DECATUR	KS	039	405494	O 1975
LACEY SE	RUSSELL	KS	167	393471	O 1984	LAWSON WEST	DECATUR	KS	039	405530	O 1968
LACROSSE	RUSH	KS	165	390960	O 1968	LAYHER	RUSSELL	KS	167	405716	O 1967
LACROSSE EAST	RUSH	KS	165	001527	O 1980	LAYORK	LANE	KS	101	008549	O 1984
LACROSSE NW	RUSH	KS	165	012210	O 1988	LAZY 17	NESS	KS	135	405738	O 1972
LACYGNE-CADMUS	LINN	KS	107	393750	ON 1936	LAZY 17 WEST	NESS	KS	135	001552	O 1977
LADNER	GRANT	KS	067	017046	O 2001	LAZY OK	PHILLIPS	KS	147	001548	O 1978
LADNER	HASKELL	KS	081	017046	O 2003	LAZY OK SE	PHILLIPS	KS	147	008917	O 1985
LADORE	NEOSHO	KS	133	393936	O 1944	LAZY OK SOUTH	PHILLIPS	KS	147	007395	O 1983
LADORE NE	NEOSHO	KS	133	010957	N 1987	LEACH	JACKSON	KS	085	406515	O 1963
LADORE NORTH	NEOSHO	KS	133	393967	ON 1944	LEAK	PRATT	KS	151	001554	ON 1978
LADORE SOUTH	LABETTE	KS	099	007129	N 1984	LEAK SW	PRATT	KS	151	006822	O 1984
LADORE SW	LABETTE	KS	099	009810	O 1986	LEAVENWORTH	LEAVENWORTH	KS	103	004434	O 1983
LADY	COWLEY	KS	035	393998	O 1960	LEAVENWORTH NE	LEAVENWORTH	KS	103	006659	ON 1984
LADY SE	COWLEY	KS	035	001529	O 1978	LEAVENWORTH WEST	LEAVENWORTH	KS	103	010961	ON 1985
LAFONTAINE	WILSON	KS	205	394370	O 1944	LECUYER	TREGO	KS	195	008918	O 1985
LAGO	GOVE	KS	063	007392	O 1983	LEDDY	SUMNER	KS	191	010789	O 1986
LAGO	LANE	KS	101	007392	O 1983	LEDGFORD	GREENWOOD	KS	073	407453	O 1975
LAGO NORTH	GOVE	KS	063	008540	O 1984	LEE	SUMNER	KS	191	407507	O 1951
LAGO WEST	LANE	KS	101	006654	O 1984	LEE RANCH	BARBER	KS	007	407646	N 2001
LAHEY	STEVENS	KS	189	011992	ON 1989	LEESBURGH	STAFFORD	KS	185	408127	ON 1938
LAHMAN	GOVE	KS	063	007492	O 1984	LEESBURGH WEST	STAFFORD	KS	185	408158	O 1965
LAHMAN SE	GOVE	KS	063	010958	O 1987	LEGERE	GRAHAM	KS	065	408470	O 1966
LAILDOW	WOODSON	KS	207	394680	O 1963	LEHIGH	MARION	KS	115	408499	ON 1946
LAIRD	NESS	KS	135	394773	O 1963	LEHIGH NORTH	MARION	KS	115	408561	ON 1953
LAIRD NORTH	NESS	KS	135	001531	O 1977	LEHIGH SE	MARION	KS	115	009824	O 1957
LAIRD SW	NESS	KS	135	394835	O 1971	LEHMAN	SCOTT	KS	171	408580	O 1972
LAKE	BARBER	KS	007	394866	O 1959	LEHMAN NE	SCOTT	KS	171	002151	O 1980
LAKE BARTON	BARTON	KS	009	395207	ON 1948	LEHNER	NESS	KS	135	001560	O 1977

# KANSAS

Field Name	County Name	State Sub	Co Code	Field Code	Field Disc Type	Year	Field Name	County Name	State Sub	Co Code	Field Code	Field Disc Type	Year
LEIGHTON	GOVE	KS	063	408853	O	1974	LITTLE BLUE SE	NESS	KS	135	417905	O	1976
LEIGHTON NORTH	GOVE	KS	063	006972	O	1984	LITTLE BLUE SOUTH	NESS	KS	135	417908	O	1973
LEIGHTON SE	GOVE	KS	063	003876	O	1983	LITTLE BLUE SW	LANE	KS	101	417916	O	1971
LEIGHTON SOUTH	GOVE	KS	063	014161	O	1992	LITTLE CEDAR CREEK	COWLEY	KS	035	418133	O	1965
LEIGHTON WEST	GOVE	KS	063	408862	O	1977	LITTLE COON CREEK	FORD	KS	057	418381	O	1961
LEIKER	ELLIS	KS	051	408871	O	1943	LITTLE COON CREEK SOUTH	FORD	KS	057	017248	O	1987
LEIKER EAST	ELLIS	KS	051	408902	O	1953	LITTLE COON CREEK SW	FORD	KS	057	003746	O	1987
LEIKER NORTH	ELLIS	KS	051	408933	O	1956	LITTLE RIO	RICE	KS	159	010120	ON	1986
LEIKER SE	ELLIS	KS	051	408995	O	1954	LITTLE SANDY CREEK	BARBER	KS	007	419568	ON	1973
LEINMILLER	ELLIS	KS	051	409057	O	1959	LITTLE SANDY CREEK	HARPER	KS	077	419568	ON	1973
LEISS	STAFFORD	KS	185	409119	O	1956	LITTLE SANDY CREEK EAST	HARPER	KS	077	005822	ON	1981
LEISS NW	STAFFORD	KS	185	409150	O	1966	LITTLE SANDY CREEK SOUTH	BARBER	KS	007	001581	O	1978
LEISS SE	STAFFORD	KS	185	409181	O	1961	LITTLE VALLEY	MCPHERSON	KS	113	419838	O	1979
LEISS SW	STAFFORD	KS	185	409212	O	1963	LITTLE VALLEY WEST	MCPHERSON	KS	113	011192	O	1985
LELA	PRATT	KS	151	409305	ON	1968	LITTLE WAKARUSA	DOUGLAS	KS	045	004437	O	1983
LELA EAST	PRATT	KS	151	013393	O	1990	LITTLECHILD	TREGO	KS	195	420010	O	1974
LELA SOUTH	PRATT	KS	151	012559	O	1988	LITTLER	CHASE	KS	017	420080	N	1995
LELA WEST	PRATT	KS	151	003083	O	1981	LIVERPOOL CEMETERY	STANTON	KS	187	015136	N	1995
LELOUP	FRANKLIN	KS	059	409460	O	1944	LIVIN MOUND	PRATT	KS	151	420728	O	1972
LEM	BARBER	KS	007	005600	ONA	1987	LIVINGOOD	BROWN	KS	013	003147	O	1944
LEMERT	SEWARD	KS	175	409553	ON	1970	LIVINGOOD SOUTH	BROWN	KS	013	011784	O	1987
LEMON EAST	HASKELL	KS	081	013007	OA	1989	LLANA	GRAHAM	KS	065	421001	O	1971
LEMON NE	HASKELL	KS	081	409646	ON	1965	LLANOS	SHERMAN	KS	181	421094	ON	1958
LEMON RANCH SE	COMANCHE	KS	033	001562	ON	1979	LLANOS SE	SHERMAN	KS	181	001585	O	1978
LENITON	CHAUTAUQUA	KS	019	410018	O	1956	LLANOS SW	SHERMAN	KS	181	014358	O	1992
LENITON SE	CHAUTAUQUA	KS	019	007614	O	1984	LOBO	EDWARDS	KS	047	421415	O	1984
LENORA	NORTON	KS	137	410111	O	1976	LOCK	KINGMAN	KS	095	421575	O	1959
LEO	STAFFORD	KS	185	410328	O	1950	LOCKER	TREGO	KS	195	421637	O	1953
LEON	BUTLER	KS	015	410421	O	1925	LOCKER NORTH	TREGO	KS	195	003090	O	1982
LEONA	GOVE	KS	063	410669	O	1973	LOCKER NW	TREGO	KS	195	007402	O	1983
LEONARD	CHAUTAUQUA	KS	019	410731	O	1963	LOCKPORT	HASKELL	KS	081	421761	N	2002
LEONHARDT	ELLIS	KS	051	410886	O	1962	LOCLELA	ROOKS	KS	163	008553	O	1984
LEONHARDT EAST	ELLIS	KS	051	008202	O	1984	LOCLELA NORTH	ROOKS	KS	163	009103	O	1985
LEONHARDT SE	ELLIS	KS	051	008550	O	1984	LOCUST GROVE	ROOKS	KS	163	422288	O	1949
LEOTI GAS AREA	WICHITA	KS	203	002154	N	1980	LOCUST GROVE SE	ROOKS	KS	163	422319	O	1951
LEOTI GAS AREA SE	WICHITA	KS	203	009825	N	1981	LOGAN	PHILLIPS	KS	147	422722	O	1945
LEOVILLE	BARTON	KS	009	410948	O	1950	LOGAN EAST	PHILLIPS	KS	147	007494	O	1984
LEOVILLE NORTH	BARTON	KS	009	003877	O	1982	LOGANSPORT	LOGAN	KS	109	423063	O	1983
LERADO	RENO	KS	155	411134	ON	1935	LOGANSPORT NW	LOGAN	KS	109	014782	O	1994
LERADO EAST	RENO	KS	155	008978	O	1981	LOGSDEN	ELK	KS	049	423094	ON	1925
LERADO SE	RENO	KS	155	008920	O	1985	LOHOFF	LANE	KS	101	423140	O	1978
LESAGE	ROOKS	KS	163	411320	O	1960	LOHOFF EAST	LANE	KS	101	001587	O	1978
LESAGE EAST	ROOKS	KS	163	009100	O	1985	LOHOFF NE	LANE	KS	101	423148	O	1978
LESAGE NORTH	ROOKS	KS	163	007398	O	1983	LOHOFF NORTH	LANE	KS	101	004749	O	1983
LESAGE NW	GRAHAM	KS	065	011482	O	1987	LOHOFF SOUTH	LANE	KS	101	006661	O	1984
LESAGE NW	ROOKS	KS	163	011482	O	1987	LOHOFF SW	LANE	KS	101	004438	O	1982
LESAGE SW	GRAHAM	KS	065	010962	O	1987	LOHOFF WEST	LANE	KS	101	423152	O	1978
LESAGE WEST	GRAHAM	KS	065	009035	O	1985	LONE ELM	ANDERSON	KS	003	424210	N	1983
LESTER	DECATUR	KS	039	411537	O	1971	LONE STAR	ROOKS	KS	163	424799	O	1948
LESTER SOUTH	DECATUR	KS	039	411601	O	1973	LONE STAR WEST	ROOKS	KS	163	424954	O	1963
LETTE	HASKELL	KS	081	014457	O	1993	LONG	BUTLER	KS	015	425264	O	1949
LETTE SE	HASKELL	KS	081	015135	O	1994	LONG NE	BUTLER	KS	015	425729	O	1953
LEWIS	CLARK	KS	025	411940	ON	1975	LONG VALLEY	STAFFORD	KS	185	426039	O	1964
LEWIS	RUSSELL	KS	167	411940	O	1940	LONGANECKER	JOHNSON	KS	091	007135	ON	1984
LEXINGTON	CLARK	KS	025	412560	ON	1977	LONGANECKER NORTH	JOHNSON	KS	091	008922	O	1985
LEXINGTON EAST	CLARK	KS	025	412591	N	1994	LONGANECKER SE	JOHNSON	KS	091	008923	O	1985
LEXINGTON NW	CLARK	KS	025	007133	ON	1984	LONG-SIMPSON	DECATUR	KS	039	016326	O	1998
LEXINGTON SOUTH	CLARK	KS	025	412668	N	1979	LONGTON	CHAUTAUQUA	KS	019	426318	ON	1902
LIBERAL SE	SEWARD	KS	175	413080	ON	1947	LONGTON	ELK	KS	049	426318	ON	1902
LIBERAL WEST	SEWARD	KS	175	005522	ON	1983	LONGTON NORTH	ELK	KS	049	426349	ON	1927
LIBERAL-LIGHT	SEWARD	KS	175	413049	ON	1951	LONGTON SOUTH	ELK	KS	049	006662	O	1984
LIBERAL-LIGHT NORTH	SEWARD	KS	175	004245	O	1981	LOOKOUT HOLLOW	ELLIS	KS	051	426721	O	1950
LIBERTY	BARTON	KS	009	413142	O	1952	LOOKOUT HOLLOW EAST	ELLIS	KS	051	426725	O	1976
LIBERTY NORTH	MONTGOMERY	KS	125	413390			LOOKOUT HOLLOW NORTH	ELLIS	KS	051	016729	O	1991
LIBERTY SOUTH	MONTGOMERY	KS	125	413421			LORD	ELK	KS	049	427210	O	1973
LIBRARY	ROOKS	KS	163	006299	O	1984	LORETTO	RUSH	KS	165	427423	OA	1945
LICHTSINN	GRAHAM	KS	065	008205	O	1984	LORETTO NE	RUSH	KS	165	427434	O	1957
LIEB	ELLIS	KS	051	413576	O	1956	LORETTO NORTH	RUSH	KS	165	427465	O	1967
LIEB EAST	ELLIS	KS	051	413607	O	1957	LO-RI	GOVE	KS	063	017438	O	2003
LIEB NE	ELLIS	KS	051	009826	O	1981	LORRAINE	ELLSWORTH	KS	053	427527	O	1934
LIEB NW	ELLIS	KS	051	009036	O	1985	LORRAINE NORTH	ELLSWORTH	KS	053	427558	O	1953
LIEBENTHAL	RUSH	KS	165	413638	ON	1970	LORTON	COWLEY	KS	035	427589	O	1969
LIEBENTHAL NORTH	RUSH	KS	165	001567	O	1978	LORTON NE	COWLEY	KS	035	007615	O	1982
LIEBENTHAL SE	RUSH	KS	165	014037	N	1991	LOST CREEK	BOURBON	KS	011	428271	O	1944
LIEBENTHAL SOUTH	RUSH	KS	165	007493	N	1984	LOST CREEK WEST	LINN	KS	107	011490	O	1987
LIEZKE	BUTLER	KS	015	413700	O	1962	LOST SPRINGS	DICKINSON	KS	041	428581	ON	1927
LIGHTY	GRANT	KS	067	017709	O	2003	LOST SPRINGS	MARION	KS	115	428581	ON	1926
LINCOLN	STAFFORD	KS	185	414351	O	1951	LOST SPRINGS	MORRIS	KS	127	428581	ON	1927
LINDENMAN	GRAHAM	KS	065	415146	O	1959	LOUISBURG	MIAMI	KS	121	429108	ON	1927
LINDENMAN WEST	GRAHAM	KS	065	415157	O	1965	LOUISBURG NE	MIAMI	KS	121	429139	ON	1944
LINDENMAN WEST	SHERIDAN	KS	179	415157	O	1965	LOVE	ELK	KS	049	429542	O	1921
LINDSBORG	MCPHERSON	KS	113	415653	O	1938	LOVELL	COWLEY	KS	035	430007	O	1959
LINDSBORG	SALINE	KS	169	415653	O	1938	LOVE-THREE	SUMNER	KS	191	429666	ON	1969
LINDSBORG EAST	SALINE	KS	169	011486	O	1987	LOVE-THREE NORTH	SUMNER	KS	191	001601	ON	1977
LINDSBORG SW	MCPHERSON	KS	113	415715	O	1966	LOVETT	PAWNEE	KS	145	430441	ON	1954
LINNEBUR	KINGMAN	KS	095	416149	ON	1969	LOWE	CHAUTAUQUA	KS	019	430751	O	1955
LINNEBUR NORTH	KINGMAN	KS	095	001572	O	1977	LOWEMONT	LEAVENWORTH	KS	103	006300	O	1983
LINWOOD	LEAVENWORTH	KS	103	416366	ON	1921	LOWEMONT SE	LEAVENWORTH	KS	103	009835	N	1985
LION	PRATT	KS	151	416397	ON	1953	LS	LANE	KS	101	003079	O	1981
LION EAST	PRATT	KS	151	004246	O	1983	LS EAST	LANE	KS	101	008192	O	1984
LION NE	PRATT	KS	151	416459	O	1954	LS NE	LANE	KS	101	004426	O	1983
LION NW	PRATT	KS	151	004247	ON	1982	LS NORTH	LANE	KS	101	004427	O	1982
LION WEST	PRATT	KS	151	006660	ON	1984	LS WEST	LANE	KS	101	005583	O	1983
LIPPELMANN	DECATUR	KS	039	003088	O	1983	LUCAS	PAWNEE	KS	145	432062	ON	1974
LIPPELMANN NW	DECATUR	KS	039	010793	O	1986	LUCERNE	SHERIDAN	KS	179	432186	O	1966
LIPPOLDT	HODGEMAN	KS	083	416521	O	1963	LUCERNE SE	SHERIDAN	KS	179	010122	O	1984
LIPPOLDT EAST	HODGEMAN	KS	083	004435	O	1981	LUCK	GRAHAM	KS	065	432496	O	1945
LIPPOLDT NW	HODGEMAN	KS	083	416529	O	1974	LUCK NE	GRAHAM	KS	065	005861	O	1983
LIPPOLDT SE	HODGEMAN	KS	083	016208	O	1998	LUCK NORTH	GRAHAM	KS	065	008924	O	1985
LIPPOLDT WEST	HODGEMAN	KS	083	008551	O	1981	LUCKY LADY	ELLIS	KS	051	004443	O	1982
LIPS	CHASE	KS	017	416533	ON	1925	LUCY	LANE	KS	101	432992	O	2000
LIPS SOUTH	CHASE	KS	017	009101	N	1985	LUDWICK	PRATT	KS	151	433178	O	1944
LISCOE	ELK	KS	049	417141	O	1926	LUDWICK NE	PRATT	KS	151	433209	ON	1960
LITT	RUSH	KS	165	417482	O	1964	LUENING	SEDGWICK	KS	173	433395	O	1951
LITT NW	RUSH	KS	165	009829	O	1986	LUFT	CLARK	KS	025	433426	ON	1980
LITTLE ARK	HARVEY	KS	079	010117	N	1981	LUKENS	BARBER	KS	007	433612	ON	1971
LITTLE BEAR CREEK	BARBER	KS											



Field Name	County Name	State Sub	Co Code	Field Code	Field Disc Type Year	Field Name	County Name	State Sub	Co Code	Field Code	Field Disc Type Year
LUNDGREN SE	GOVE	KS	063	008555	O 1984	MARY IDA	RICE	KS	159	450633	O 1950
LUNDGREN WEST	GOVE	KS	063	011998	O 1988	MARY IDA NORTH	BARTON	KS	009	450664	O 1952
LUNSFORD	JEFFERSON	KS	087	434232	N 1986	MARY IDA NORTH	RICE	KS	159	450664	O 1953
LUNT	PRATT	KS	151	434263	ON 1964	MARY IDA SOUTH	RICE	KS	159	450695	O 1957
LUTZ	STAFFORD	KS	185	435069	O 1963	MARYHALL	BARBER	KS	007	017020	ONA 1997
LY-GREEN	GREENWOOD	KS	073	435341	O 1951	MASON	KINGMAN	KS	095	451346	N 1985
LY-GREEN	LYON	KS	111	435341	O 1954	MASSEY	EDWARDS	KS	047	451749	ON 1957
LYND	ROOKS	KS	163	435930	O 1951	MASSEY	PAWNEE	KS	145	451749	ON 1957
LYND SOUTH	ROOKS	KS	163	435992	O 1966	MASSIER	TREGO	KS	195	451811	O 1969
LYND SW	ROOKS	KS	163	436023	O 1952	MASSONI NW	SEWARD	KS	175	452064	ON 1974
LYND WEST	ROOKS	KS	163	436054	O 1960	MASTERS CREEK	MORRIS	KS	127	452106	O 1983
LYONS	RICE	KS	159	436364	ON 1927	MATER	BARTON	KS	009	452400	O 1965
LYONS GAS AREA	RICE	KS	159	436401	N 1973	MATER SOUTH	BARTON	KS	009	452431	O 1966
LYONS SW	RICE	KS	159	436550	ON 1955	MATTHEW	BARTON	KS	009	009851	O 1986
LYONS TOWNSITE	RICE	KS	159	436581	ON 1964	MAVID	GRAHAM	KS	065	454260	O 1969
LYONS WEST	RICE	KS	159	436612	ON 1963	MAVID EAST	GRAHAM	KS	065	454265	O 1976
M I H	GRAY	KS	069	007617	O 1982	MAX	STAFFORD	KS	185	454291	ON 1938
MABEL L	GOVE	KS	063	438287	O 1972	MAX EAST	STAFFORD	KS	185	454322	O 1961
MABEL L NW	GOVE	KS	063	007618	O 1981	MAX NORTH	STAFFORD	KS	185	454353	O 1956
MABEL L WEST	GOVE	KS	063	002166	O 1980	MAX SE	STAFFORD	KS	185	006665	O 1984
MACADOO	BARBER	KS	007	013706	O 1991	MAX SOUTH	STAFFORD	KS	185	454384	ON 1950
MACADOO SOUTH	BARBER	KS	007	014461	ON 1993	MAXWELL	MCPHERSON	KS	113	454725	O 1948
MACHIN	RUSSELL	KS	167	438729	O 1958	MAYBACH	BARTON	KS	009	455159	O 1962
MACHIN NORTH	RUSSELL	KS	167	001617	O 1975	MAYBACH WEST	BARTON	KS	009	455190	O 1969
MACKSVILLE	PAWNEE	KS	145	439163	ON 1941	MAYBERRY	BARBER	KS	007	455252	ON 1982
MACKSVILLE	STAFFORD	KS	185	439163	ON 1941	MAYBERRY NORTH	BARBER	KS	007	455283	ON 1984
MACKSVILLE EAST	STAFFORD	KS	185	439194	ON 1954	MAYFIELD	SUMNER	KS	191	455469	O 1957
MACKSVILLE TOWNSITE	STAFFORD	KS	185	439225	ON 1961	MAYHEW	ROOKS	KS	163	455624	O 1951
MACNAMEE EAST	RUSH	KS	165	010973	O 1971	MAYHILL	COWLEY	KS	035	455655	ON 1970
MACY	JOHNSON	KS	091	004446	O 1968	M-B	FORD	KS	057	002165	O 1980
MADDEN	TREGO	KS	195	439566	O 1967	MCAHREN	PRATT	KS	151	001667	ON 1978
MADDEN SW	TREGO	KS	195	439635	O 1975	MCAHREN NE	PRATT	KS	151	001668	N 1980
MADDEN WEST	TREGO	KS	195	439641	O 1973	MCAHREN SE	PRATT	KS	151	004758	N 1982
MADDIX	COWLEY	KS	035	439659	O 1952	MCALISTER	CHAUTAUQUA	KS	019	013900	O 1925
MADDIX NORTH	COWLEY	KS	035	439690	ON 1957	MCARTHUR	RENO	KS	155	456438	O 1980
MADDY NORTH	ROOKS	KS	163	439745	O 1975	MCARTHUR SOUTH	RENO	KS	155	011541	N 2000
MADISON TOWNSITE	GREENWOOD	KS	073	010125	O 1981	MCBRIDE	PRATT	KS	151	456562	O 1976
MAES	ELLSWORTH	KS	053	440310	O 1952	MCBRIDE EAST	PRATT	KS	151	008927	O 1985
MAGDALENE	NESS	KS	135	440510	O 1972	MCBROOM	RUSSELL	KS	167	008231	O 1984
MAGIE	LANE	KS	101	007405	O 1983	MCCAIG	BUTLER	KS	015	456624	O 1937
MAGIE NORTH	LANE	KS	101	013017	O 1989	MCCALL	TREGO	KS	195	456655	O 1978
MAHANNAH	COWLEY	KS	035	441302	O 1918	MCCALL EAST	TREGO	KS	195	006851	O 1984
MAHONEY	RUSSELL	KS	167	441426	ON 1940	MCCALL NE	TREGO	KS	195	007411	O 1983
MAHONEY SOUTH	RUSSELL	KS	167	000720	O 1981	MCCALL SOUTH	TREGO	KS	195	001670	O 1980
MAHONEY WEST	RUSSELL	KS	167	441488	O 1993	MCCALL SW	TREGO	KS	195	001671	O 1980
MALONE	CHAUTAUQUA	KS	019	442635	O 1928	MCCANDLESS	STAFFORD	KS	185	456965	ON 1944
MALONE EAST	CHAUTAUQUA	KS	019	008556	O 1984	MCCANDLESS NE	STAFFORD	KS	185	456996	O 1960
MANGO	MORTON	KS	129	007407	N 1983	MCCANDLESS NW	STAFFORD	KS	185	008561	O 1985
MANN	BUTLER	KS	015	443937	O 1960	MCCANN	BUTLER	KS	015	457027	O 1933
MANNING	LANE	KS	101	444216	O 1978	MCCANN NORTH	BUTLER	KS	015	006666	O 1984
MANNING	SCOTT	KS	171	444216	O 1978	MCCARTY	EDWARDS	KS	047	457058	ON 1929
MANNING NW	SCOTT	KS	171	010127	O 1986	MCCARTY NE	EDWARDS	KS	047	457089	ON 1930
MANNING SW	SCOTT	KS	171	017711	O 2003	MCCARTY NORTH	EDWARDS	KS	047	457120	ON 1979
MANNING TOWNSITE	SCOTT	KS	171	010128	O 1985	MCCAULEY	BARTON	KS	009	457275	O 1949
MANNING TOWNSITE SOUTH	SCOTT	KS	171	010974	O 1987	MCCAY	COMANCHE	KS	033	009853	N 1986
MANNING TOWNSITE SW	SCOTT	KS	171	013019	O 1989	MCCLAIN	NEMAH	KS	131	457385	O 1982
MANSUR	COWLEY	KS	035	444526	ON 1949	MCCLAIN SW	NEMAH	KS	131	004452	O 1983
MANSUR NW	COWLEY	KS	035	444557	ON 1972	MCCLANAHAN	EDWARDS	KS	047	457399	ON 1958
MANSUR SW	COWLEY	KS	035	444588	O 1959	MCCLANAHAN WEST	EDWARDS	KS	047	457449	
MANSZ	RICE	KS	159	444619	O 1948	MCCLELLAN	ROOKS	KS	163	457492	O 1945
MANTANZAS	CHAUTAUQUA	KS	019	444650	ON 1944	MCCLELLAN SOUTH	ROOKS	KS	163	009854	O 1981
MANTENO	NESS	KS	135	444681	O 1945	MCCLINTOCK	RICE	KS	159	457616	ON 1962
MANTENO SW	NESS	KS	135	452391	O 1978	MCCLURE (NEW)	BARBER	KS	007	457771	ON 1966
MANter TOWNSHIP	STANTON	KS	187	017040	OA 2001	MCCLURG	ROOKS	KS	163	001675	O 1977
MANTZ	NESS	KS	135	006663	O 1982	MCCLURG WEST	ROOKS	KS	163	009041	O 1985
MANY CREEKS	GRANT	KS	067	445006	O 1979	MCCOLLUM	COWLEY	KS	035	001676	O 1980
MANY CREEKS NW	GRANT	KS	067	015867	O 1999	MCCOLLUM SOUTH	COWLEY	KS	035	000287	O 1987
MANY CREEKS SOUTH	GRANT	KS	067	009844	O 1985	MCCOLM	CLARK	KS	025	457910	ON 1975
MAPES	DECATUR	KS	039	445232	O 1972	MCCORMICK	NESS	KS	135	458368	O 1979
MAPLE	COWLEY	KS	035	445239	O 1958	MCCOY	GREENWOOD	KS	073	458422	O 1971
MAPLE GROVE	HARPER	KS	077	445270	ON 1965	MCCRACKEN	NESS	KS	135	458484	O 1957
MAPLE GROVE	KINGMAN	KS	095	445270	ON 1965	MCCRACKEN	RUSH	KS	165	458484	O 1957
MAPLE GROVE SOUTH	HARPER	KS	077	445363	ON 1967	MCCRACKEN NE	RUSH	KS	165	458546	O 1968
MAPLE GROVE SOUTH	KINGMAN	KS	095	445363	ON 1967	MCCRACKEN NORTH	RUSH	KS	165	458577	O 1962
MAPLETON	BOURBON	KS	011	445642	N 1941	MCCRACKEN SOUTH	RUSH	KS	165	017164	O 2002
MAPLETON NE	BOURBON	KS	011	009845	O 1982	MCCREIGHT	NESS	KS	135	013710	O 1990
MAPLETON NE	LINN	KS	107	009845	O 1982	MCCREIGHT NW	NESS	KS	135	014043	O 1991
MAPLETON SW	BOURBON	KS	011	445673	ON 1944	MCCULLOUGH	BUTLER	KS	015	458794	O 1936
MARC	ROOKS	KS	163	446076	O 1948	MCCUNE	CRAWFORD	KS	037	458825	O 1929
MARCOTTE	ROOKS	KS	163	446479	O 1944	MCCUNE TOWNSITE	CRAWFORD	KS	037	458856	O 1944
MARCOTTE SE	ROOKS	KS	163	001634	O 1978	MCCUNE WEST	CRAWFORD	KS	037	001677	O 1976
MARCOTTE WEST	ROOKS	KS	163	009846	O 1981	MCCUNE WEST	LABETTE	KS	099	001677	O 1976
MARENA	HODGEMAN	KS	083	446656	O 1973	MCCUNE WEST	NEOSHO	KS	133	001677	O 1976
MARENA NORTH	HODGEMAN	KS	083	005844	O 1981	MCCUTCHEON	KINGMAN	KS	095	459073	ON 1955
MARGARET	SUMNER	KS	191	446820	ON 1946	MCDANIEL	LOGAN	KS	109	459135	O 1982
MARGHEIM	NESS	KS	135	446975	O 1958	MCDONALD	NESS	KS	135	459197	O 1963
MARGHEIM NORTH	NESS	KS	135	446984	O 1976	MCDONALD EAST	NESS	KS	135	001678	O 1977
MARIAS DES CYGNES	WABAUNSEE	KS	197	447192	O 1969	MCDONALD NE	NESS	KS	135	459321	O 1963
MARIE	GRAHAM	KS	065	447254	O 2003	MCDONALD NW	NESS	KS	135	006973	O 1984
MARION TOWNSITE	MARION	KS	115	009038	O 1985	MCFADDEN	SHERIDAN	KS	179	459782	O 1974
MARKLEY	SUMNER	KS	191	448339	O 1958	MCFADDEN NORTH	SHERIDAN	KS	179	005831	O 1981
MARNANE	BUTLER	KS	015	009847	O 1927	MCFADDEN SOUTH	SHERIDAN	KS	179	009106	O 1985
MARQUIS	BARTON	KS	009	449021	O 1960	MCFARLAND	GRAHAM	KS	065	460034	O 1986
MARQUIS SOUTH	BARTON	KS	009	001643	O 1977	MCFARLAND SOUTH	GRAHAM	KS	065	460158	O 2002
MARSH	STAFFORD	KS	185	449331	O 1970	MCGAUGHEY	NESS	KS	135	460275	O 1971
MARSHALL LAW	GRAHAM	KS	065	002170	O 1977	MCGINTY	STAFFORD	KS	185	460437	O 1950
MARTHA WASHINGTON	GRAHAM	KS	065	449827	O 1962	MCGINTY NW	STAFFORD	KS	185	460468	O 1951
MARTHA WASHINGTON EAST	GRAHAM	KS	065	449858	O 1965	MCGLASSON	CHAUTAUQUA	KS	019	460499	O 1948
MARTHA WASHINGTON SE	GRAHAM	KS	065	011501	O 1987	MCGLASSON SOUTH	CHAUTAUQUA	KS	019	001681	O 1980
MARTIN	EDWARDS	KS	047	449889	ON 1966	MCGLASSON WEST	CHAUTAUQUA	KS	019	460530	O 1959
MARTIN	KIOWA	KS	097	449889	ON 1966	MCGUIRE-GOEMANN	BARBER	KS	007	460778	ON 1955
MARTIN CREEK SOUTH	SHERIDAN	KS	179	006359	O 1983	MCGUIRE-GOEMANN EAST	BARBER	KS	007	001682	ON 1979
MARTIN NORTH (NEW)	EDWARDS	KS	047	010130	ON 1977	MCGUIRE-GOEMANN NW	BARBER	KS	007	007624	ON 1984
MARTINA	ELLIS	KS	051	450075	O 1969	MCGUIRE-GOEMANN SOUTH	BARBER	KS	007	007625	ON 1981
MARTINA EAST	ELLIS	KS	051	001648	O 1980	MCHALE	ROOKS	KS	163	460809	O 1948
MARVEL	FORD	KS	057	450354	N 1983	MCHALE NORTH	ROOKS	KS	163	460840	O 1967
MARVIN	ELLIS	KS	051	450385	O 1969	MCILHENNY	SUMNER	KS	191	460902	O 1958
MARVIN NORTH	ELLIS	KS	051	450404	O 1973	MCKAY	COWLEY	KS	035	461150	ON 1951
MARVIN SE	ELLIS	KS	051	001651	O 1977	MCKELVEY	PRATT	KS	151	009043	O 1981
MARY A	BARTON	KS	009	450447	O 1966	MCKENNA	ROOKS	KS	163	461274	O 1969
MARY A NE	BARTON	KS	009	450478	O 1970	MCKENNA NORTH	ROOKS	KS	163	006668	O 1982
MARY HANNA	GRAHAM	KS	065	010975	O 1987	MCKINNEY	CLARK	KS	025	461491	ON 1950
MARY IDA	BARTON	KS	009	450633	O 1950	MCKINNEY	MADE	KS	119	461491	ON 1950



# KANSAS

Field Name	County Name	State Sub	Co Code	Field Code	Field Disc Type	Year	Field Name	County Name	State Sub	Co Code	Field Code	Field Disc Type	Year
MCKINNEY EAST	CLARK	KS	025	461530	O	1976	MILAN	SUMNER	KS	191	473675	ON	1961
MCKINNEY NE	MEADE	KS	119	009855	O	1981	MILAN NW	SUMNER	KS	191	009868	O	1981
MCKINNEY NORTH	CLARK	KS	025	016852	N	2001	MILDREXTER	GRAHAM	KS	065	473892	O	1955
MCKINNEY NORTH	MEADE	KS	119	016852	N	2001	MILDREXTER SE	GRAHAM	KS	065	473923	O	1958
MCKITRICK	STAFFORD	KS	185	461615	O	1966	MILL CREEK	WABAUNSEE	KS	197	474357	O	1950
MCLAUGHLIN	SUMNER	KS	191	461770	O	1968	MILL CREEK SW	WABAUNSEE	KS	197	010135	O	1986
MCLEAN	EDWARDS	KS	047	461832	ON	1979	MILLARD	BARTON	KS	009	474481	O	1944
MCLEAN SOUTH	EDWARDS	KS	047	009003	ON	1981	MILLBROOK	GRAHAM	KS	065	474543	O	1951
MCLOUTH	JEFFERSON	KS	087	462049	O	1939	MILLER	HARPER	KS	077	474574	O	1955
MCLOUTH	LEAVENWORTH	KS	103	462049	O	1939	MILLRICH	SCOTT	KS	171	009869	O	1986
MCLOUTH NORTH	JEFFERSON	KS	087	462080	N	1939	MILLRICH SE	SCOTT	KS	171	009870	O	1986
MCLOUTH NW	JEFFERSON	KS	087	008562	N	1985	MILLRICH SOUTH	SCOTT	KS	171	017041	O	2001
MCLOUTH SOUTH	JEFFERSON	KS	087	016726	O	1985	MILLS	ELK	KS	049	475535	O	1927
MCLOUTH WEST	JEFFERSON	KS	087	006974	N	1984	MILLSACK	GOVE	KS	063	005648	O	1982
MCMILLEN	ROOKS	KS	163	002177	O	1982	MILLSACK NORTH	GOVE	KS	063	010810	O	1986
MCMILLION	CLARK	KS	025	009857	O	1982	MILTON	NESS	KS	135	476248	O	1970
MCMORAN	COMANCHE	KS	033	462328	O	1961	MILTON NW	NESS	KS	135	004459	O	1983
MCMULLEN	ROOKS	KS	163	462390	O	1952	MINER	NESS	KS	135	476620	O	1970
MCMURTRY	MCPHERSON	KS	113	462483	O	1960	MINER NE	NESS	KS	135	476628	O	1975
MCNAIR	NESS	KS	135	462607	O	1963	MINER WEST	NESS	KS	135	007627	O	1984
MCNAMEE	RUSH	KS	165	462638	O	1969	MINGO	THOMAS	KS	193	477023	O	1952
MCNAMEE EAST	RUSH	KS	165	462669	O	1971	MINGONA	BARBER	KS	007	477054	O	1962
MCNEE	CHAUTAUQUA	KS	019	014567	N	1993	MINIUM	SHERIDAN	KS	179	477116	O	1964
MCNINCH	NESS	KS	135	011799	O	1987	MINNEHA	SEDGWICK	KS	173	477147	O	1951
MCNINCH	TREGO	KS	195	011799	O	1987	MINNEHA NORTH	SEDGWICK	KS	173	477178	O	1960
MCNOWAN	CHAUTAUQUA	KS	019	004759	O	1981	MINNEHA NW	SEDGWICK	KS	173	477209	O	1951
MCNOWN	CHAUTAUQUA	KS	019	462855	O	1926	MINNEHA WEST	SEDGWICK	KS	173	477240	O	1965
MCNOWN NORTH	CHAUTAUQUA	KS	019	010978	O	1987	MINNEOLA	FORD	KS	057	003094	ON	1981
MCPHERSON	MCPHERSON	KS	113	462948	ON	1928	MINNEOLA SOUTH	FORD	KS	057	006852	O	1984
MCQUEEN	GRAY	KS	069	004251	O	1981	MINNIE O	ROOKS	KS	163	477519	O	1962
MCQUEEN SE	GRAY	KS	069	009858	O	1981	MINNIE O SOUTH	ROOKS	KS	163	477550	O	1966
MCR	BARBER	KS	007	463072	O	1961	MIRT	SUMNER	KS	191	000290	O	1999
MCREYNOLDS	BARBER	KS	007	463134	ON	1955	MIRT EAST	SUMNER	KS	191	015916	O	1999
MCREYNOLDS NE	BARBER	KS	007	008929	N	1985	MISSLER	MEADE	KS	119	478789	O	1976
MCREYNOLDS SOUTH	BARBER	KS	007	008979	N	1981	MISSOURI FLATS	GOVE	KS	063	478802	O	1973
MCVEY	GRAHAM	KS	065	463165	O	1958	MISSOURI FLATS EAST	GOVE	KS	063	002183	O	1978
MCVICKER	NESS	KS	135	463196	O	1966	MISSOURI FLATS NE	GOVE	KS	063	478806	O	1973
MCVICKER SE	NESS	KS	135	010133	O	1985	MISSOURI FLATS NW	GOVE	KS	063	478813	O	1975
MCWHERTER	WOODSON	KS	207	463227	O	1955	MISSOURI FLATS WEST	GOVE	KS	063	008931	O	1985
MCWHERTER NE	WOODSON	KS	207	010803	ON	1956	MITCHELL	GRAHAM	KS	065	478945	O	1958
MCWHIRTER	LANE	KS	101	007416	O	1981	MIXER	ELLIS	KS	051	479348	O	1965
MCWHIRTER NORTH	LANE	KS	101	005875	O	1983	MJR	RAWLINS	KS	153	009144	O	1977
MCWHIRTER SW	LANE	KS	101	016629	O	2000	MOD	NORTON	KS	137	480371	O	1980
MEADE	MEADE	KS	119	463545	ON	1976	MOD EAST	NORTON	KS	137	015405	O	1995
MEADE NORTH	MEADE	KS	119	009859	N	1981	MODOC	SCOTT	KS	171	015406	O	1995
MEADOWSIDE	BARTON	KS	009	464010	O	1949	MOERER	WOODSON	KS	207	007630	O	1984
MEADOWSIDE NW	BARTON	KS	009	464041	O	1959	MOEWS	FRANKLIN	KS	059	009873	O	1982
MEAIRS	BARBER	KS	007	464072	ON	1966	MOFFETT	BARBER	KS	007	480752	O	1944
MEAIRS SOUTH	BARBER	KS	007	010543	ON	1985	MOFFETT NORTH	BARBER	KS	007	004461	ON	1983
MEASE	BARBER	KS	007	464413	ON	1954	MOFFETT NW	BARBER	KS	007	006304	ON	1984
MECKEL	RUSSELL	KS	167	009860	O	1962	MOFFETT WEST	BARBER	KS	007	480783	O	1965
MECKEL SOUTH	RUSSELL	KS	167	464506	O	1969	MOHLER	MEADE	KS	119	481000	ONA	1957
MECKFESSEL	PAWNEE	KS	145	438915	O	1955	MOHLER EAST	MEADE	KS	119	481015	ON	1973
MEDFORD	THOMAS	KS	193	464692	O	1988	MOHLER NE	MEADE	KS	119	481031	ON	1958
MEDICINE CREEK	ROOKS	KS	163	464940	O	1952	MOLINE	ELK	KS	049	481093	O	1928
MEDICINE LODGE NORTH	BARBER	KS	007	465064	ON	1954	MOLINE NORTH	ELK	KS	049	001723	O	1980
MEDICINE LODGE-BOGGS	BARBER	KS	007	465002	ON	1927	MOLINE SOUTH	ELK	KS	049	481124	ON	1935
MEDICINE RIVER	BARBER	KS	007	465219	ONA	1964	MOLLHAGEN	RICE	KS	159	003895	O	1982
MEDICINE RIVER SW	BARBER	KS	007	004760	OA	1983	MOLLOHAN	HARPER	KS	077	002185	O	1977
MEEK	SUMNER	KS	191	465591	O	1956	MONA	RENO	KS	155	481248	O	1987
MEEK NORTH	SUMNER	KS	191	009862	ON	1986	MONAGHAN	DECATUR	KS	039	481279	O	1952
MEEK SW	SUMNER	KS	191	014162	N	1992	MONAGHAN NE	DECATUR	KS	039	015860	O	1997
MEEK WEST	SUMNER	KS	191	009863	N	1981	MONAGHAN NORTH	DECATUR	KS	039	005901	O	1983
MEIER	RUSSELL	KS	167	466087	O	1948	MONG	TREGO	KS	195	481713	O	1962
MEILS	SUMNER	KS	191	466149	O	1960	MONG SOUTH	TREGO	KS	195	004462	O	1983
MEISTRELL SW	ELLIS	KS	051	466211	O	1959	MONGER	GRAY	KS	069	004111	O	1981
MELLARD	RUSSELL	KS	167	466459	O	1963	MONMOUTH	CRAWFORD	KS	037	481775	ON	1944
MELLARD EAST	RUSSELL	KS	167	007419	O	1983	MONMOUTH NW	CRAWFORD	KS	037	481785	ON	1947
MELLECKER	HODGEMAN	KS	083	466490	O	1963	MONT IDA	ANDERSON	KS	003	015483	O	1996
MELLECKER NORTH	HODGEMAN	KS	083	007626	O	1984	MONTANA	LABETTE	KS	099	012583	O	2001
MELLIES	BUTLER	KS	015	008989	O	1985	MONTGOMERY	GRAHAM	KS	065	482860	O	1953
MELLOR	BUTLER	KS	015	466614	O	1957	MONTGOMERY EAST	GRAHAM	KS	065	482891	O	1958
MELLOR EAST	BUTLER	KS	015	466645	O	1958	MONT-SOL	PHILLIPS	KS	147	482302	O	1954
MELLOR NE	BUTLER	KS	015	466676	O	1958	MONT-SOL SOUTH	PHILLIPS	KS	147	482333	O	1962
MENDOTA	ELLIS	KS	051	467358	O	1951	MONUMENT	LOGAN	KS	109	483046	O	1959
MENDOTA EAST	ELLIS	KS	051	467363	O	1980	MONUMENT NE	LOGAN	KS	109	483170	O	1978
MENDOTA SOUTH	ELLIS	KS	051	467411	O	1983	MONUMENT NORTH	LOGAN	KS	109	483175	O	1997
MENDOTA SW	ELLIS	KS	051	004456	O	1980	MONUMENT NW	LOGAN	KS	109	015864	O	1997
MENLO PARK	THOMAS	KS	193	017308	O	1996	MONUMENT SW	LOGAN	KS	109	015408	O	1995
MERLE	STAFFORD	KS	185	468691	O	1949	MONUMENT WEST	LOGAN	KS	109	015409	O	1996
MERRILL RANCH	COMANCHE	KS	033	469001	O	1968	MOODY	STAFFORD	KS	185	483201	ON	1956
MERRITT	PAWNEE	KS	145	469020	ON	1957	MOODY NE	STAFFORD	KS	185	007425	O	1983
MERSHON	STAFFORD	KS	185	469156	O	1963	MOODY NW	STAFFORD	KS	185	004763	O	1983
MERTEN EAST	BARTON	KS	009	469218	O	1967	MOODY SOUTH	STAFFORD	KS	185	008991	O	1985
MERTEN NE	BARTON	KS	009	469249	O	1946	MOON	COWLEY	KS	035	483356	O	1970
MERTEN SW	BARTON	KS	009	469311	O	1958	MOONEY	HODGEMAN	KS	083	483480	O	1966
MERTEN SW	RUSH	KS	165	469311	O	1958	MOONEY EAST	HODGEMAN	KS	083	483511	ON	1966
MERTILLA	MEADE	KS	119	017305	O	2003	MOORE	PRATT	KS	151	483635	O	1949
MESERVE	ELLIS	KS	051	469745	O	1965	MOORE SW	PRATT	KS	151	483883	ON	1953
MESERVE	TREGO	KS	195	469745	O	1965	MOORE WEST	PRATT	KS	151	483914	O	1959
MESERVE EAST	ELLIS	KS	051	008990	O	1985	MOORE-JOHNSON	GREELEY	KS	071	013500	O	1990
MESERVE NORTH	TREGO	KS	195	011509	O	1987	MOORE-JOHNSON SE	GREELEY	KS	071	013501	O	1990
MESERVE SOUTH	TREGO	KS	195	010979	O	1987	MOORE-JOHNSON SOUTH	GREELEY	KS	071	013502	ON	1990
MESSINGER	KINGMAN	KS	095	469900	ONA	1968	MOPAC	STAFFORD	KS	185	484255	O	1954
METCALF	DECATUR	KS	039	470117	O	1975	MOPAC SOUTH	STAFFORD	KS	185	006305	OA	1984
METCALF SW	DECATUR	KS	039	008566	O	1984	MORAN	ALLEN	KS	001	484565	ON	1903
METTS	STEVENS	KS	189	013256	ON	1989	MOREHEAD	NEOSHO	KS	133	484844	ON	1938
METTS NW	STEVENS	KS	189	017339	O	2003	MOREHEAD NE	NEOSHO	KS	133	008572	ON	1984
METTS WEST	STEVENS	KS	189	017587	N	2003	MOREL	GRAHAM	KS	065	484875	O	1938
METZ	SUMNER	KS	191	470210	O	1951	MOREL NE	GRAHAM	KS	065	009466	O	1985
MEYERS	MEADE	KS	119	470520	ON	1963	MOREL NORTH	GRAHAM	KS	065	484937	O	1955
MEYERS WEST	MEADE	KS	119	017102	N	2002	MORGAN	THOMAS	KS	193	485061	O	1995
MICHIGAN	SCOTT	KS	171	471212	O	1974	MORLAND	GRAHAM	KS	065	007631	O	1982
MICHIGAN WEST	SCOTT	KS	171	003891	O	1983	MORRIS	GREENWOOD	KS	073	485774	O	1950
MICKLESON	GRAHAM	KS	065	471226	O	1952	MORRISON	CLARK	KS	025	485991	ON	1926
MICKLESON NE	GRAHAM	KS	065	471288	O	1969	MORRISON NE	CLARK	KS	025	486084	ON	1954
MICKLESON SE	GRAHAM	KS	065	013257	O	19							

Field Name	County Name	State Sub	Co Code	Field Code	Field Disc Type	Year	Field Name	County Name	State Sub	Co Code	Field Code	Field Disc Type	Year
MOSCOW NE	STEVENS	KS	189	010982	N	1987	NESS CITY	NESS	KS	135	502634	O	1962
MOSCOW TOWNSITE	STEVENS	KS	189	014118	N	1992	NESS CITY NORTH	NESS	KS	135	502665	O	1963
MOSER	KEARNY	KS	093	487138	ON	1964	NESS CITY SE	NESS	KS	135	004177	O	1980
MOSES	BARTON	KS	009	487169	O	1954	NESS CITY SOUTH	NESS	KS	135	004178	O	1983
MOSES NW	BARTON	KS	009	010563	N	1986	NESS CITY SW	NESS	KS	135	001756	O	1985
MOSQUITO CREEK	NEMAHA	KS	131	487324	O	1987	NESS EAST	KEARNY	KS	093	013263	O	1989
MOSS	SHERIDAN	KS	179	487448	O	1952	NESS-T	NESS	KS	135	007496	O	1984
MOTT	BARBER	KS	007	488207	ON	1974	NESS-T NORTH	TREGO	KS	195	011214	O	1987
MOTT RANCH	BARBER	KS	007	013714	ON	1985	NETTIE	ROOKS	KS	163	502758	O	1948
MOUND CITY	LINN	KS	107	488254	ON	1931	NETTIE NW	ROOKS	KS	163	502789	O	1962
MOUND RIDGE	MCPHERSON	KS	113	488471	N	1938	NETTLETON	EDWARDS	KS	047	000157	O	1988
MOUND RIDGE TOWNSITE	MCPHERSON	KS	113	001733	N	1958	NEUFELD	SCOTT	KS	171	016079	O	1997
MOUND VALLEY	LABETTE	KS	099	488533	ON	1905	NEUMAN	SEDGWICK	KS	173	502913	O	1957
MOUND VALLEY SOUTH	LABETTE	KS	099	488564	O	1944	NEVA	CHASE	KS	017	001757	ON	2003
MOUNT SUNFLOWER	WALLACE	KS	199	013715	ON	1991	NEVA	CHASE	KS	049	503130	O	1944
MOUNT SUNFLOWER NE	WALLACE	KS	199	015144	O	1995	NEW ALBANY	ELK	KS	049	008582	N	1984
MOUNT SUNFLOWER SE	WALLACE	KS	199	014790	O	1994	NEW ALBANY SOUTH	ELK	KS	049	008582	N	1984
MOUNT VERNON	GRAHAM	KS	065	001955	O	1958	NEW ALBANY TOWNSITE	WILSON	KS	205	503161	O	1944
MOUSER	STEVENS	KS	189	489587	N	1990	NEW SALEM	COWLEY	KS	035	504742	N	1949
MOWBRAY	KIOWA	KS	097	489751	ON	1973	NEW SALEM NORTH	COWLEY	KS	035	504773	ON	1949
MOYER	SUMNER	KS	191	489866	O	1958	NEWBOYS	GRAHAM	KS	065	008933	O	1985
MOYER NW	SUMNER	KS	191	489897	O	1959	NEWBURY	WABAUNSEE	KS	197	505548	O	1950
MT CARMEL	NESS	KS	135	490332	O	1966	NEWBURY TOWNSITE	WABAUNSEE	KS	197	014467	O	1993
MT CARMEL EAST	NESS	KS	135	490394	O	1970	NEWBY	SCOTT	KS	171	505579	O	1960
MT CARMEL SE	NESS	KS	135	007148	O	1981	NEWBY SOUTH	SCOTT	KS	171	505703	O	1990
MT CARMEL SOUTH	NESS	KS	135	015872	O	1997	NEWCOMER	TREGO	KS	195	506075	O	1956
MT ETNA	GRAHAM	KS	065	490642	O	1959	NEWELL	STAFFORD	KS	185	506137	ON	1953
MT ETNA NORTH	GRAHAM	KS	065	014463	O	1993	NEWLIN	ROOKS	KS	163	506478	O	1958
MT ETNA NW	GRAHAM	KS	065	013718	O	1991	NEWPARIS	LANE	KS	101	009881	O	1985
MT PLEASANT	ROOKS	KS	163	491107	O	1963	NEWSOM	PAWNEE	KS	145	506757	ON	1956
MT TABOR	BUTLER	KS	015	491293	O	1953	NEY	RUSSELL	KS	167	507067	O	1948
MT VERNON NORTH	GRAHAM	KS	065	491479	O	1963	NEY SOUTH	BARTON	KS	009	507098	O	1958
MT VERNON NW	GRAHAM	KS	065	491510	O	1984	NEY SW	BARTON	KS	009	507129	O	1959
MT VIEW	STAFFORD	KS	185	002996	O	1952	NIBLA	GOVE	KS	063	013505	O	1990
MUDDY CREEK	BUTLER	KS	015	492223	O	1950	NIBLA SE	GOVE	KS	063	017023	O	2002
MUDDY CREEK SW	BUTLER	KS	015	004112	O	1981	NIBLOCK	SHERIDAN	KS	179	507463	O	1967
MUELLER	STAFFORD	KS	185	492409	O	1938	NIBLOCK NE	SHERIDAN	KS	179	007153	O	1984
MUELLER NORTH	STAFFORD	KS	185	492440	O	1967	NICH	STANTON	KS	187	507494	N	1961
MUE-TAM	BARTON	KS	009	492378	ON	1942	NICHOLS	KIOWA	KS	097	507556	ONA	1951
MUHLHEIM	TREGO	KS	195	492657	O	1963	NICHOLS EAST	KIOWA	KS	097	005274	O	1983
MUIR	HARPER	KS	077	492750	O	1961	NICHOLS NE	KIOWA	KS	097	007638	O	1984
MUIR WEST	HARPER	KS	077	492760	ON	1975	NICHOLS NW	KIOWA	KS	097	507618	ON	1965
MULBERRY	BARBER	KS	007	492874	ON	1963	NICHOLSON	ELLIS	KS	051	507804	O	1945
MULBERRY EAST	BARBER	KS	007	492905	O	1965	NICHOLSON	TREGO	KS	195	507804	O	1945
MULBERRY NE	BARBER	KS	007	008578	O	1985	NICHOLSON NE	ELLIS	KS	051	016710	O	2001
MULL	EDWARDS	KS	047	493548	ON	1976	NICHOLSON SE	ELLIS	KS	051	507858	O	1973
MULL	KIOWA	KS	097	493548	ON	1976	NICKEL	THOMAS	KS	193	002198	O	1981
MULL WEST	EDWARDS	KS	047	496552	ON	1978	NICKERSON	RENO	KS	155	009988	O	1937
MULLER	DECATUR	KS	039	009877	O	1981	NICKLAUS	RENO	KS	155	508021	O	1952
MULLINVILLE	KIOWA	KS	097	493649	ON	1955	NICODEMUS	GRAHAM	KS	065	017439	O	2003
MULLINVILLE SW	KIOWA	KS	097	006671	ON	1984	NICODEMUS NW	GRAHAM	KS	065	017440	O	2003
MUNDHENKE	EDWARDS	KS	047	493903	ON	1978	NICODEMUS WEST	GRAHAM	KS	065	017441	O	2003
MUNJOR	ELLIS	KS	051	001738	O	1980	NIEDEN	TREGO	KS	195	508176	O	1952
MUNJOR NORTH	ELLIS	KS	051	003100	O	1982	NIEDEREE	BARTON	KS	009	001762	O	1980
MUNJOR NW	ELLIS	KS	051	007633	O	1982	NIEDEREE NW	BARTON	KS	009	001763	O	1980
MUNYON	RICE	KS	159	494238	ON	1950	NIGGER CREEK	COWLEY	KS	035	508269	ON	1951
MUNYON EAST	RICE	KS	159	494269	O	1953	NIGHTINGALE	EDWARDS	KS	047	008992	O	1985
MUNYON SOUTH	RICE	KS	159	494300	O	1951	NINEMIRE	TREGO	KS	195	007639	O	1982
MURDOCK	BUTLER	KS	015	494331	O	1951	NINEMIRE NE	TREGO	KS	195	006853	O	1984
MURFIN RANCH	GREENWOOD	KS	073	014572	O	1993	NINNESCAH TOWNSHIP	PRATT	KS	151	008934	O	1981
MURPHY	COWLEY	KS	035	494579	ON	1926	NIOTAZE	CHAUTAUQUA	KS	019	508672	O	1900
MURPHY	SUMNER	KS	191	494579	ON	1926	NIPPAWALLA	BARBER	KS	007	508703	ON	1951
MUSTANG	MORTON	KS	129	495602	ON	1974	NIRVANA	NESS	KS	135	508765	O	1962
MUSTANG EAST	MORTON	KS	129	495757	ON	2002	NIRVANA SOUTH	NESS	KS	135	508796	O	1969
MUSTANG SOUTH	MORTON	KS	129	009878	N	1986	NITSCH	COWLEY	KS	035	009989	O	1954
MUSTANG WEST	MORTON	KS	129	495931	O	1992	NK SE	GRAY	KS	069	007634	O	1982
N - D	ELLIS	KS	051	017247	O	2002	NOAH (NEW)	GRAHAM	KS	065	002208	O	1979
N & J	LANE	KS	101	497360	O	1972	NOAH SW	GRAHAM	KS	065	509518	O	1954
N K	GRAY	KS	069	004469	O	1981	NOBLE	NORTON	KS	137	509642	O	1981
NADA	DECATUR	KS	039	497619	O	1985	NOE	COWLEY	KS	035	001768	O	1978
NANA	GRAHAM	KS	065	498270	O	1953	NOELL	BUTLER	KS	015	510331	O	1974
NANA NW	GRAHAM	KS	065	498301	O	1958	NOLLETTE	THOMAS	KS	193	001769	O	1976
NANCY	GOVE	KS	063	498425	O	1971	NOLLETTE EAST	THOMAS	KS	193	004179	O	1983
NANCY SE	GOVE	KS	063	007429	O	1983	NOLLETTE NW	THOMAS	KS	193	006676	O	1984
NASHVILLE	KINGMAN	KS	095	499045	ON	1964	NOLLETTE SE	THOMAS	KS	193	007435	O	1983
NASHVILLE SW	KINGMAN	KS	095	001749	ON	1979	NOLLETTE SOUTH	THOMAS	KS	193	014122	O	1992
NASHVILLE WEST	KINGMAN	KS	095	499060	ON	1979	NOLLETTE SW	THOMAS	KS	193	014371	O	1992
NATION	HODGEMAN	KS	083	010984	O	1987	NONCHALANTA	NESS	KS	135	510789	O	1971
NATOMA	OSBORNE	KS	141	499417	O	1978	NONCHALANTA SOUTH	NESS	KS	135	006677	O	1984
NATOMA	ROOKS	KS	163	499417	O	1961	NONKEN	MARION	KS	115	510820	O	1959
NATOMA EAST	OSBORNE	KS	141	499432	O	1978	NONKEN NORTH	MARION	KS	115	510835	O	1973
NATOMA NW	ROOKS	KS	163	499448	O	1965	NOONE	DECATUR	KS	039	511161	O	1967
NATOMA TOWNSITE	OSBORNE	KS	141	015445	O	1979	NOONE SE	DECATUR	KS	039	008586	O	1985
NAUMAN	COWLEY	KS	035	007636	O	1982	NORCAN	CLARK	KS	025	004115	ON	1981
NEAL	GREENWOOD	KS	073	500526	O	1900	NORCAN EAST	CLARK	KS	025	004114	ON	1982
NEDDAM	ELLIS	KS	051	501053	O	1957	NORCAN SW	CLARK	KS	025	004474	O	1981
NEFF	KEARNY	KS	093	501425	O	1986	NORCAN WEST	CLARK	KS	025	004475	O	1981
NEFF EAST	KEARNY	KS	093	016918	O	1989	NORDMAN	BARTON	KS	009	511533	O	1966
NEGRO CREEK	KINGMAN	KS	095	501487	ON	1962	NORHAM	GRAHAM	KS	065	004476	O	1983
NEGRO CREEK SOUTH	KINGMAN	KS	095	006307	N	1984	NORHAM	NORTON	KS	137	004476	O	1983
NEILL	STAFFORD	KS	185	501673	O	1983	NORHAM SOUTH	GRAHAM	KS	065	006309	O	1984
NEKOMA	RUSH	KS	165	501766	O	1964	NORHAM WEST	GRAHAM	KS	065	010989	O	1984
NELLIE	STAFFORD	KS	185	501828	O	1948	NORRIS	SUMNER	KS	191	512339	O	1955
NELLIE BELLE	ELLIS	KS	051	501859	O	1955	NORRIS WEST	SUMNER	KS	191	512432	O	1971
NELLIE EAST	STAFFORD	KS	185	501921	O	1960	NORTH	ELLIS	KS	051	512525	O	1956
NELSON	HODGEMAN	KS	083	502076	O	1971	NORTH FORK	LANE	KS	101	512556	O	1952
NELSON NORTH	NESS	KS	135	007431	O	1981	NORTH FORK NORTH	LANE	KS	101	003905	O	1982
NEODESHA	MONTGOMERY	KS	125	502355	ON	1900	NORTH FORK SOUTH	LANE	KS	101	008936	O	1985
NEODESHA	WILSON	KS	205	502355	ON	1900	NORTH STAR	STAFFORD	KS	185	512649	O	1952
NEODESHA EAST	NEOSHO	KS	133	502386	ON	1900	NORTH STAR NORTH	STAFFORD	KS	185	512680	O	1953
NEODESHA EAST	WILSON	KS	205	502386	ON	1900	NORTH TRAIL	LANE	KS	101	007154	O	1984
NEOLA	STAFFORD	KS	185	502417	ON	1934	NORTH TRAIL NORTH	LANE	KS	101	008938	O	1985
NEOSHO FALLS-LEROY	ALLEN	KS	001	502479	O	1903	NORTH TRAIL SW	LANE	KS	101	010570	O	1985
NEOSHO FALLS-LEROY	ANDERSON	KS	003	502479	O	1903	NORTHAMPTON	ROOKS	KS	163	512773	O	1948
NEOSHO FALLS-LEROY	COFFEY	KS	031	502479	O	1903	NORTHCOTT	ANDERSON	KS	003	512835	ON	1944
NEOSHO FALLS-LEROY	WOODSON	KS	207	502479	O	1903	NORTHCROFT	PRATT	KS	151	009379	O	1985
NEOSHO FALLS-LEROY	COMANCHE	KS	033	502572	ONA	1960							

# KANSAS

Field Name	County Name	State Sub	Co Code	Field Code	Field Disc Type	Year	Field Name	County Name	State Sub	Co Code	Field Code	Field Disc Type	Year
NORTON TOWNSITE	NORTON	KS	137	513238	O	1958	OSBORN	SUMNER	KS	191	529315	ON	1970
NORWOOD	FRANKLIN	KS	059	513486	O	1944	OSBORN NW	SUMNER	KS	191	001813	ON	1976
NORWOOD NW	DOUGLAS	KS	045	006855	O	1984	OSCAR	STAFFORD	KS	185	529377	O	1949
NORWOOD SE	FRANKLIN	KS	059	513504	O	1983	OSCAR NORTH	STAFFORD	KS	185	529470	ON	1951
NORWOOD WEST	FRANKLIN	KS	059	012404	O	1988	OSCAR SOUTH	STAFFORD	KS	185	529501	O	1953
NOTON	GOVE	KS	063	011814	O	1985	OSCAR WEST	STAFFORD	KS	185	529532	O	1952
NOVA	HODGEMAN	KS	083	513641	O	1959	OSGOOD	NESS	KS	135	529563	O	1965
NOVA NORTH	HODGEMAN	KS	083	513672	O	1960	OSTMEYER	THOMAS	KS	193	013268	O	1989
NOVA WEST	HODGEMAN	KS	083	013720	O	1991	OSWEGO	LABETTE	KS	099	530183	N	1920
NOVINGER	MEADE	KS	119	513858	ON	1951	OSWEGO NW	LABETTE	KS	099	015474	N	1977
NOVINGER EAST	MEADE	KS	119	513889	ON	1957	OSWEGO WEST	LABETTE	KS	099	015436	N	
NOVINGER NW	MEADE	KS	119	513920	ON	1953	OTIS-ALBERT	BARTON	KS	009	530307	ON	1930
NOVINGER SOUTH	MEADE	KS	119	014654	ONA	1993	OTIS-ALBERT	RUSH	KS	165	530307	ON	1930
NOVINGER SW	MEADE	KS	119	513951	ON	1967	OTT	GREENWOOD	KS	073	530710	O	1939
NUNN	FINNEY	KS	055	514766	ON	1938	OTTAWA	FRANKLIN	KS	059	530741	ON	1927
NUNN NORTH	FINNEY	KS	055	514806	O	1957	OTTAWA SOUTH	FRANKLIN	KS	059	011822	O	1985
NUNN SW	FINNEY	KS	055	002202	O	1976	OTTER CREEK	COWLEY	KS	035	530780	OA	1939
NURSE	BARBER	KS	007	514828	ON	1953	OTTER CREEK EAST	CHAUTAUQUA	KS	019	004116	O	1982
NURSE NORTH	BARBER	KS	007	001782	ON	1978	OTTER CREEK EAST	COWLEY	KS	035	004116	O	1982
NURSE NW	BARBER	KS	007	514859	ON	1968	OTTLEY	THOMAS	KS	193	013724	O	1990
NUSS	BARTON	KS	009	514983	O	1955	OTTLEY NORTH	THOMAS	KS	193	014125	O	1992
NUSS	RUSSELL	KS	167	514983	O	1955	OTTO	COWLEY	KS	035	530865	O	1926
NUSS NE	RUSSELL	KS	167	514998	O	1973	OTTUMWA	COFFEY	KS	031	530900	O	1973
NUSS SOUTH	BARTON	KS	009	515014	O	1962	OVERLOOK	SHERIDAN	KS	179	531578	O	1967
NUTSCH (NEW)	ROOKS	KS	163	515122	O	1970	OVERLOOK NORTH	SHERIDAN	KS	179	531609	O	1969
NUTSCH NW	ROOKS	KS	163	010991	O	1987	OVERROCKER	CLARK	KS	025	531655	ON	1976
NUTTE COMBE	CHEYENNE	KS	023	015868	O	1997	OVERROCKER	COMANCHE	KS	033	531655	ON	1976
NUTTLE	BUTLER	KS	015	010992	O	1987	OVERROCKER SE	COMANCHE	KS	033	013508	O	1990
NUTTLE NE	BUTLER	KS	015	010993	N	1987	OVERSTREET	BUTLER	KS	015	531671	O	1962
NUTTY COMBE	CHEYENNE	KS	023	016349	O	1997	OWEN	LOGAN	KS	109	531950	O	1982
NYRA	ROOKS	KS	163	515720	O	1937	OWEN EAST	LOGAN	KS	109	004477	O	1983
NYRA SE	ROOKS	KS	163	005958	O	1983	OWEN NE	LOGAN	KS	109	007439	O	1983
O S A	SEDGWICK	KS	173	516535	O	1962	OWEN NORTH	LOGAN	KS	109	014470	O	1993
OAK MILLS	LEAVENWORTH	KS	103	003908	ON	1983	OWEN SE	LOGAN	KS	109	004478	O	1983
OAK MILLS NORTH	ATCHISON	KS	005	007437	N	1983	OWEN SW	LOGAN	KS	109	011823	O	1987
OAK VALLEY	ELK	KS	049	517093	O	1938	OWEN WEST	LOGAN	KS	109	008588	O	1984
OAK VALLEY SOUTH	ELK	KS	049	517124	N	1944	OWL CREEK	WOODSON	KS	207	532415	ON	1967
OAK VALLEY WEST	ELK	KS	049	001787	O	1974	OWL CREEK SE	WOODSON	KS	207	532446	O	1968
OAKLAND	RICE	KS	159	517496	O	1970	OWL CREEK SOUTH	WOODSON	KS	207	542480	O	1966
OAKLEY	LOGAN	KS	109	517682	ON	1956	OXBOW	DOUGLAS	KS	045	532601	ON	1983
OAKLEY SOUTH	LOGAN	KS	109	517756	O	1975	OXFORD	SUMNER	KS	191	532632	O	1927
OAKWOOD RANCH	LINN	KS	107	011817	O	1985	OXFORD WEST	SUMNER	KS	191	532663	O	1926
OATVILLE	SEDGWICK	KS	173	518519	O	1937	OXHIDE	ELLSWORTH	KS	053	532694	O	1963
OBEE	NESS	KS	135	001790	O	1977	OXHIDE EAST	ELLSWORTH	KS	053	007645	O	1982
OBERLIN	DECATUR	KS	039	518581	O	1964	P G M	HARPER	KS	077	008993	ON	1981
O'BRIEN	ROOKS	KS	163	518767	O	1961	PABST	NESS	KS	135	534532	O	1958
OCHS	SHERIDAN	KS	179	519201	O	1968	PAC 83	THOMAS	KS	193	009885	O	1986
OCHS SE	SHERIDAN	KS	179	519209	O	1972	PADDOCK	DECATUR	KS	039	534780	O	1968
O'CONNOR	STAFFORD	KS	185	519387	ON	1948	PADEN	MCPHERSON	KS	113	534873	O	1943
O'CRAMER	LANE	KS	101	012019	O	1988	PADGETT	COWLEY	KS	035	535090	ON	1925
ODESSA	RICE	KS	159	519759	ON	1931	PADGETT	SUMNER	KS	191	535090	ON	1925
ODIN	BARTON	KS	009	519821	O	1938	PADGETT NW	SUMNER	KS	191	001820	O	1980
ODIN EAST	BARTON	KS	009	006678	O	1984	PADGETT WEST	SUMNER	KS	191	535152	O	1954
ODIN SOUTH	BARTON	KS	009	001791	O	1979	PAGE CITY	LOGAN	KS	109	010994	O	1981
ODONNELL	ELLSWORTH	KS	053	519945	O	1982	PAGE CREEK	TREGO	KS	195	535524	O	1956
OFFERLE	EDWARDS	KS	047	520131	O	1969	PAGE CREEK EAST	TREGO	KS	195	013405	O	1990
OGALLA	TREGO	KS	195	520162	O	1941	PAGE CREEK NORTH	TREGO	KS	195	012025	O	1988
OGALLA EAST	TREGO	KS	195	005962	O	1982	PAINT CREEK	BOURBON	KS	011	535803	N	1983
OGALLA NE	TREGO	KS	195	005963	O	1982	PALACKY	ELLSWORTH	KS	053	536392	ON	1949
OGALLA NORTH	TREGO	KS	195	001793	O	1980	PALACKY SE	ELLSWORTH	KS	053	008995	O	1985
OGALLA NW	TREGO	KS	195	520193	O	1957	PALACKY SOUTH	ELLSWORTH	KS	053	006858	O	1984
OGALLA SOUTH	TREGO	KS	195	526093	O	1974	PALACKY WEST	BARTON	KS	009	536423	O	1966
OGDEN	RILEY	KS	161	005964	O	1983	PALCO TOWNSITE	ROOKS	KS	163	536702	O	1945
OGESSE CREEK	NEOSHO	KS	133	005965	O	1983	PALMBERG	ROOKS	KS	163	536919	O	1965
OGLE	CHAUTAUQUA	KS	019	520410	O	1957	PALMER	BARBER	KS	007	536950	ON	1958
O'HARA	SUMNER	KS	191	520565	O	1955	PALMER NORTH	BARBER	KS	007	006859	N	1984
OHL	THOMAS	KS	193	006679	O	1984	PALMER SW	BARBER	KS	007	004771	N	1983
OHL NW	THOMAS	KS	193	013266	O	1989	PANKRATZ	MORTON	KS	129	010586	N	1986
OHL SE	THOMAS	KS	193	012020	O	1988	PANKRATZ SE	MORTON	KS	129	015846	N	1997
OHL SW	THOMAS	KS	193	009883	O	1986	PANOMA GAS AREA	FINNEY	KS	055	538159	N	1956
OKESON	WALLACE	KS	199	017024	ON	2002	PANOMA GAS AREA	GRANT	KS	067	538159	N	1956
OLATHE	JOHNSON	KS	091	522549	ON	1944	PANOMA GAS AREA	HAMILTON	KS	075	538159	N	1956
OLATHE NE	JOHNSON	KS	091	003105	O	1982	PANOMA GAS AREA	HASKELL	KS	081	538159	N	1956
OLATHE NORTH	JOHNSON	KS	091	522580	ON	1935	PANOMA GAS AREA	KEARNY	KS	093	538159	N	1956
OLD TREATY	CLARK	KS	025	017616	O	2003	PANOMA GAS AREA	MORTON	KS	129	538159	ON	1956
OLIVE BRANCH	SUMNER	KS	191	523820	O	1960	PANOMA GAS AREA	SEWARD	KS	175	538159	ON	1956
OLIVER	CHAUTAUQUA	KS	019	523975	ON	1926	PANOMA GAS AREA	STANTON	KS	167	538159	ON	1956
OLIVER	ELK	KS	049	523975	ON	1926	PANOMA GAS AREA	STEVENS	KS	189	538159	ON	1956
OLIVER EAST	CHAUTAUQUA	KS	019	001797	O	1980	PANOMA GAS AREA	WICHITA	KS	203	538159	N	1956
OLIVER SOUTH	CHAUTAUQUA	KS	019	524099	O	1984	PAOLA-RANTOUL	FRANKLIN	KS	059	538686	ON	1918
OLMITZ	BARTON	KS	009	524502	O	1958	PAOLA-RANTOUL	JOHNSON	KS	091	538686	ON	1918
OLMITZ NE	BARTON	KS	009	001799	O	1977	PAOLA-RANTOUL	MIAMI	KS	121	538686	ON	1918
OLMITZ SOUTH	BARTON	KS	009	524511	ON	1972	PAOLA-RANTOUL NE	JOHNSON	KS	091	004227	ON	1982
OLSEN	COWLEY	KS	035	524905	OA	1921	PARADISE CREEK	ROOKS	KS	163	539213	O	1947
OLSEN NORTH	COWLEY	KS	035	001801	O	1978	PARADISE CREEK WEST	ROOKS	KS	163	539244	O	1953
OLSSON	SALINE	KS	169	524998	O	1929	PARIS	LANE	KS	101	539833	O	1978
OMLOR	STAFFORD	KS	185	525432	O	1957	PARIS NORTH	LANE	KS	101	539837	O	1978
OPPLIGER	NESS	KS	135	526610	O	1963	PARIS NW	LANE	KS	101	001834	O	1980
OPPY SOUTH	HODGEMAN	KS	083	526703	O	1962	PARIS SOUTH	LANE	KS	101	539841	O	1978
ORANGE-J	FINNEY	KS	055	527063	O	1973	PARIS SW	LANE	KS	101	001835	O	1979
ORANGE-J EAST	FINNEY	KS	055	008939	O	1985	PARIS WEST	LANE	KS	101	539848	O	1978
ORANGE-J NE	FINNEY	KS	055	015452	O	1985	PARK	PRATT	KS	151	539864	ON	1959
ORANGE-J NW	KEARNY	KS	093	013040	O	1989	PARKER	RUSSELL	KS	167	539957	O	1948
ORANGE-J WEST	KEARNY	KS	093	012022	O	1988	PARKER NE	RUSSELL	KS	167	540050	O	1967
ORDWAY	ROOKS	KS	163	527610	O	1958	PARKER SOUTH	RUSSELL	KS	167	540112	O	1967
ORDWAY EAST	ROOKS	KS	163	527641	O	1959	PARKERVILLE	MORRIS	KS	127	010148	N	1986
ORDWAY WEST	ROOKS	KS	163	007643	O	1984	PARKS	GREENWOOD	KS	073	540546	O	1923
ORLANDO	CHEYENNE	KS	023	528199	ON	1978	PARMELY	COFFEY	KS	031	540794	O	
ORLANDO EAST	CHEYENNE	KS	023	528230	O	1978	PARNELL	SHERIDAN	KS	179	540887	O	1959
ORO	PAWNEE	KS	145	528509	ON	1953	PARRISH	BARTON	KS	009	541104	ON	1965
ORO NORTH	RUSH	KS	165	009993	N	1981	PARSLEY	BUTLER	KS	015	541321	O	1949
ORO NW	PAWNEE	KS	145	528540	O	1963	PARSLEY NW	BUTLER	KS	015	541352	O	1967
ORO SE	PAWNEE	KS	145	528571	O	1961	PARSLEY WEST	BUTLER	KS	015	541383	O	1966
ORO SOUTH	PAWNEE	KS	145	001811	O	1980	PAT CREEK	KINGMAN	KS	095	542065	ON	1947
ORO SW	PAWNEE	KS	145	528602	ON	1972	PAT CREEK NORTH	KINGMAN	KS	095	542071	ON	1974
ORO WEST	PAWNEE	KS	145	528633	ON	1953	PAT CREEK SOUTH	KINGMAN	KS	095	008591	ON</	



Field Name	County Name	State Sub	Co Code	Field Code	Field Disc Type	Year	Field Name	County Name	State Sub	Co Code	Field Code	Field Disc Type	Year
PAWNEE BEND	NESS	KS	135	544452	O	1966	PIQUA NORTH	WOODSON	KS	207	004490	O	1983
PAWNEE BRANCH	HODGEMAN	KS	083	544483	O	1969	PLAINS	MEADE	KS	119	559349	ON	1956
PAWNEE RIVER	HODGEMAN	KS	083	544684	O	1974	PLAINS	SEWARD	KS	175	559349	ON	1956
PAWNEE RIVER SW	HODGEMAN	KS	083	010996	O	1987	PLAINS NORTH	SEWARD	KS	175	016727	N	1993
PAWNEE RIVER WEST	HODGEMAN	KS	083	009995	O	1981	PLAINS NW	SEWARD	KS	175	001867	O	1980
PAWNEE ROCK	BARTON	KS	009	544700	ON	1936	PLAINS WEST	SEWARD	KS	175	559411	ON	1956
PAWNEE ROCK	PAWNEE	KS	145	544700	ON	1936	PLAINVILLE	ROOKS	KS	163	559566	O	1948
PAWNEE ROCK	RUSH	KS	165	544700	ON	1936	PLATT	BARBER	KS	007	559690	ONA	1956
PAWNEE VALLEY	NESS	KS	135	544855	O	1969	PLATT SOUTH	BARBER	KS	007	016839	ONA	2001
PAWNEE VALLEY EAST	NESS	KS	135	544859	O	1974	PLATT SW	BARBER	KS	007	017043	N	2001
PAWNEE VALLEY NE	NESS	KS	135	544857	O	1979	PLATT WEST	BARBER	KS	007	015847	ONA	1997
PAXICO	WABAUNSEE	KS	197	544886	O	1965	PLEASANT	ELLIS	KS	051	559907	O	1944
PAYNE	ELLIS	KS	051	545010	O	1967	PLEASANT DALE	RUSH	KS	165	559969	O	1966
PEABODY	MARION	KS	115	545561	O	1919	PLEASANT GROVE	STAFFORD	KS	185	560031	O	1952
PEACH	BARTON	KS	009	545623	O	1944	PLEASANT GROVE SOUTH	STAFFORD	KS	185	560186	O	1955
PEACH NE	BARTON	KS	009	008592	O	1984	PLEASANT HILL	STAFFORD	KS	185	560217	O	1951
PEACH NORTH	BARTON	KS	009	008269	O	1984	PLEASANT HILL NORTH	STAFFORD	KS	185	016840	O	2001
PEARCE	SUMNER	KS	191	545923	ON	1974	PLEASANT NW	ELLIS	KS	051	560403	O	1976
PECHANEC	RUSH	KS	165	546925	O	1956	PLEASANT PRAIRIE	FINNEY	KS	055	560434	O	1954
PECHANEC SW	RUSH	KS	165	013796	O	1991	PLEASANT PRAIRIE	HASKELL	KS	081	560434	O	1954
PECK	COWLEY	KS	035	546956	ON	1958	PLEASANT PRAIRIE	KEARNY	KS	093	560434	O	1954
PEER	RUSH	KS	165	009111	O	1985	PLEASANT PRAIRIE EAST	HASKELL	KS	081	009115	O	1985
PEINTNER	FORD	KS	057	548242	O	1977	PLEASANT PRAIRIE SE	HASKELL	KS	081	015848	O	1996
PEMBER	NESS	KS	135	548630	O	1969	PLEASANT PRAIRIE WEST	KEARNY	KS	093	009116	O	1985
PEN	GRAHAM	KS	065	009113	O	1985	PLEASANT RIDGE	ROOKS	KS	163	560496	O	1972
PENALOSA	KINGMAN	KS	095	548816	O	1968	PLEASANT SE	ELLIS	KS	051	560589	O	1960
PENDENNIS	LANE	KS	101	549064	O	1961	PLEASANT VALLEY	FORD	KS	057	560651	ONA	1938
PENDENNIS EAST	LANE	KS	101	549068	O	1977	PLEASANT VALLEY	KIOWA	KS	097	560651	ONA	1938
PENDENNIS NORTH	LANE	KS	101	007441	O	1981	PLEASANT VALLEY EAST	KIOWA	KS	097	560682	ON	1977
PENDENNIS NW	LANE	KS	101	015414	O	1996	PLEASANT VALLEY WEST	FORD	KS	057	008940	O	1985
PENDENNIS SOUTH	LANE	KS	101	549095	O	1962	PLEASANT VIEW	RUSH	KS	165	560868	ON	1969
PENDENNIS SW	LANE	KS	101	549126	O	1971	PLEASANT VIEW NW	RUSH	KS	165	013045	O	1989
PENDENNIS WEST	LANE	KS	101	007442	O	1982	PLEASANT VIEW WEST	RUSH	KS	165	010155	O	1986
PENDERGAST	BARTON	KS	009	549157	O	1953	PLEASANT WEST	ELLIS	KS	051	560930	O	1961
PENDLETON	GRAY	KS	069	002213	O	1979	PLEVNA	RENO	KS	155	561209	ON	1959
PENDLETON EAST	GRAY	KS	069	002214	O	1980	PLEVNA SOUTH	RENO	KS	155	016080	N	1997
PENICKS	PAWNEE	KS	145	549250	O	1965	PLEVNA WEST	RENO	KS	155	014475	N	1993
PENICKS EAST	PAWNEE	KS	145	001848	ON	1979	PLINY	SALINE	KS	169	561271	O	1943
PENKA	LANE	KS	101	001849	O	1979	PLOGER	HODGEMAN	KS	083	561286	O	1957
PENNER	MARION	KS	115	549436	ON	1968	PLUM GROVE	BUTLER	KS	015	561395	O	1958
PENNER EAST	MARION	KS	115	004118	O	1983	PLUM GROVE EAST	BUTLER	KS	015	004120	O	1983
PENNER NORTH	MARION	KS	115	549444	ON	1978	PLUM GROVE NW	BUTLER	KS	015	007497	O	1982
PENNY	GOVE	KS	063	549695	O	1984	PLUM GROVE SOUTH	BUTLER	KS	015	007498	O	1983
PENNY EAST	GOVE	KS	063	008593	O	1985	PLYMELL	FINNEY	KS	055	009891	O	1986
PENNY SE	GOVE	KS	063	010149	O	1985	PLYMELL SW	FINNEY	KS	055	010156	O	1986
PENNY-WANN	ELLIS	KS	051	549715	O	1936	PLYMOUTH	RUSSELL	KS	167	561736	ON	1970
PENOKEE	GRAHAM	KS	065	549808	O	1940	PLYMOUTH NW	RUSSELL	KS	167	561808	ON	1978
PENOKEE NE	GRAHAM	KS	065	549814	O	1977	POHO	RUSH	KS	165	014273	O	1992
PERKINS	ELK	KS	049	550335	O	1954	POINT VIEW	PAWNEE	KS	145	562855	O	1974
PERRILL	STEVENS	KS	189	550614	ON	1959	POL	ELLIS	KS	051	563209	O	1966
PERRILL SE	STEVENS	KS	189	013797	N	1991	POLHAMUS	GREENWOOD	KS	073	563519	O	1922
PERRILL SW	STEVENS	KS	189	013913	ON	1991	POLIFKA	ELLIS	KS	051	563550	O	1948
PERRILL WEST	STEVENS	KS	189	550645	ON	1961	POLIFKA EAST	ELLIS	KS	051	563581	O	1966
PERRY RANCH	BARBER	KS	007	551079	ON	1958	POLIFKA SE	ELLIS	KS	051	563612	O	1965
PERRY RANCH	COMANCHE	KS	033	551079	ON	1958	POLIFKA SOUTH	ELLIS	KS	051	017442	O	2003
PERRY RANCH SOUTH	BARBER	KS	007	003110	ON	1982	POLLNOW	DECATUR	KS	039	563736	O	1953
PERRY RANCH WEST	COMANCHE	KS	033	006680	N	1984	POLLNOW NW	DECATUR	KS	039	563763	O	1953
PERRY-HALLIGAN	WOODSON	KS	207	550893	ON	1948	POLLNOW SE	DECATUR	KS	039	563767	O	1971
PERTH	SUMNER	KS	191	551730	O	1945	POLLYANA	GRANT	KS	067	001872	O	1959
PERU-SEDAN	CHAUTAUQUA	KS	019	551823	ON	1900	POLLYANA	HASKELL	KS	081	001872	O	1959
PETERSBURG	BOURBON	KS	011	552164	ON	1981	POLLYANA NE	HASKELL	KS	081	017025	O	2002
PETERSBURG EAST	BOURBON	KS	011	004774	ON	1983	POMONA	FRANKLIN	KS	059	564046	ON	1981
PETERSILIE	NESS	KS	135	552226	O	1957	POMONA NORTH	FRANKLIN	KS	059	009893	ON	1981
PETERSILIE NE	NESS	KS	135	552257	O	1968	PONCE	RICE	KS	159	564325	O	1936
PETERSILIE NORTH	NESS	KS	135	552288	O	1966	PONCE SE	RICE	KS	159	564356	O	1959
PETERSILIE SOUTH	NESS	KS	135	012248	O	1988	POND CREEK	WALLACE	KS	199	564449	N	1977
PETERSON	SALINE	KS	169	552319	O	1969	PONTIAC	BUTLER	KS	015	565100	O	1918
PETRACEK	DECATUR	KS	039	552443	O	1966	PONTIAC SW	BUTLER	KS	015	565131	O	1956
PETRIE	SEDGWICK	KS	173	552474	O	1945	POPP	BARTON	KS	009	565875	O	1958
PETRO	PAWNEE	KS	145	001855	ON	1979	PORTENIER	PHILLIPS	KS	147	566588	O	1968
PETROWSKY	PRATT	KS	151	552784	O	1964	PORTENIER WEST	PHILLIPS	KS	147	566619	O	1969
PETTERSON	GREENWOOD	KS	073	552920	O	1944	PORTER	ELK	KS	049	566650	O	1923
PETTIGREW	SUMNER	KS	191	552939	O	1978	PORTER NORTH	ELK	KS	049	566805	O	1996
PETTIT	BUTLER	KS	015	553063	O	1926	PORTLAND	SUMNER	KS	191	567022	O	1950
PETTY	TREGO	KS	195	553249	O	1973	PORTLAND EAST	SUMNER	KS	191	001875	O	1983
PFUFF	NESS	KS	135	553342	O	1971	PORTLAND NE	SUMNER	KS	191	567053	O	1969
PFEIFER	ELLIS	KS	051	553404	O	1964	PORTLAND SOUTH	SUMNER	KS	191	567084	O	1956
PFEIFER NORTH	ELLIS	KS	051	003916	O	1982	POSEY	COWLEY	KS	035	567363	ON	1956
PFEIFER NW	ELLIS	KS	051	003917	O	1983	POSEY NE	COWLEY	KS	035	001876	O	1978
PFEIFER SE	ELLIS	KS	051	009889	O	1986	POSPISHEL	BARTON	KS	009	567518	O	1939
PFO	ELK	KS	049	006857	O	1984	POSPISHEL NE	BARTON	KS	009	011230	O	1985
PHARES	BUTLER	KS	015	553598	O	1957	POSPISHEL NORTH	BARTON	KS	009	004491	O	1983
PHILLIPS	BARTON	KS	009	554094	O	1957	POSPISHEL SOUTH	BARTON	KS	009	001877	O	1979
PHOENIX	ELLIS	KS	051	554373	O	1999	POSPISHEL SW	BARTON	KS	009	004777	O	1983
PIANALTO	CHEYENNE	KS	023	004487	O	1982	POSSUM HOLLOW	LEAVENWORTH	KS	103	007650	O	1984
PIANALTO SOUTH	CHEYENNE	KS	023	004486	O	1983	POSSUM HOLLOW NE	LEAVENWORTH	KS	103	008941	ON	1985
PIEDMONT	GREENWOOD	KS	073	555077	O	1975	POTT	FINNEY	KS	055	012414	O	1988
PIERATT	COFFEY	KS	031	555260	O	1972	POTT NE	FINNEY	KS	055	014584	O	1993
PIERCE	BUTLER	KS	015	555303	O	1926	POTT NORTH	FINNEY	KS	055	014701	O	1994
PIERCE NW (NEW)	BUTLER	KS	015	001858	O	1980	POTTER	ELLIS	KS	051	568541	O	1956
PIESTER	RUSSELL	KS	167	555551	O	1968	POTWIN	BUTLER	KS	015	568882	O	1917
PIHL	SALINE	KS	169	555768	O	1963	POTWIN SOUTH	BUTLER	KS	015	006030	O	1925
PIKE	BARBER	KS	007	555787	ON	1974	POVERTY FLAT	COMANCHE	KS	033	568931	ON	1972
PIKE NE	BARBER	KS	007	008276	ON	1984	POWELL	BUTLER	KS	015	569347	O	1925
PIKE NW	BARBER	KS	007	003111	ON	1982	POWERLINE	SEDGWICK	KS	173	007651	O	1984
PIKE SE	BARBER	KS	007	555803	O	1984	POWERS	LABETTE	KS	099	569595	O	1944
PIKE SOUTH	BARBER	KS	007	004488	ONA	1983	PRAEGER	STAFFORD	KS	185	569921	ON	1959
PIKE WEST	BARBER	KS	007	555805	ON	1979	PRAFFORD	PRATT	KS	151	006033	OA	1983
PILOT KNOB	HARPER	KS	077	556217	O	1976	PRAFFORD	STAFFORD	KS	185	006033	OA	1983
PILOT KNOB NW	HARPER	KS	077	008598	O	1982	PRAFFORD NORTH	STAFFORD	KS	185	014657	N	1993
PILOT KNOB SOUTH	HARPER	KS	077	006310	ON	1982	PRAIRIE CENTER	JOHNSON	KS	091	570324	ON	1939
PIONEER	GRAHAM	KS	065	557938	O	1984	PRAIRIE CREEK	SEDGWICK	KS	173	570448	O	1952
PIONEER (NEW)	GRAHAM	KS	065	006681	O	1984	PRAIRIE DOG	DECATUR	KS	039	570479	O	1959
PIONEER EAST	GRAHAM	KS	065	557969	O	1984	PRAIRIE DOG NW	DECATUR	KS	039	570525	O	1976
PIONEER NE	GRAHAM	KS	065	011549	O	1987	PRAIRIE GEM	KINGMAN	KS	095	570603	ON	1970
PIONEER SE	GRAHAM	KS	065	017712	O	2003	PRAIRIE GEM NW	KINGMAN	KS	095	0053		



# KANSAS

Field Name	County Name	State Sub	Co Code	Field Code	Field Disc Type Year	Field Name	County Name	State Sub	Co Code	Field Code	Field Disc Type Year
PRAIRIE RIDGE	NESS	KS	135	570913	O 1965	RANSOM NORTH	NESS	KS	135	586792	O 1975
PRAIRIE RIDGE EAST	NESS	KS	135	570944	O 1971	RANSOM NW	NESS	KS	135	586795	O 1976
PRAIRIE RIDGE NE	NESS	KS	135	570947	O 1975	RANSOM SOUTH	NESS	KS	135	586809	O 1967
PRAIRIE RIDGE NORTH	NESS	KS	135	570951	O 1976	RAP	NESS	KS	135	586855	O 1975
PRAIRIE RIDGE NW	LANE	KS	101	570959	O 1972	RAP NE	NESS	KS	135	015874	O 1997
PRAIRIE RIDGE SW	LANE	KS	101	570975	O 1972	RASE	NESS	KS	135	010161	O 1986
PRAIRIE RIDGE SW	NESS	KS	135	570975	O 1972	RATHBUN	ELLSWORTH	KS	053	587135	O 1973
PRAIRIE RIDGE WEST	LANE	KS	101	006685	O 1984	RATHBUN EAST	ELLSWORTH	KS	053	006690	N 1984
PRAIRIE SPRINGS	CHAUTAUQUA	KS	019	004492	O 1983	RATTLESNAKE	STAFFORD	KS	185	587274	O 1938
PRAIRIE SPRINGS EAST	CHAUTAUQUA	KS	019	014126	N 1992	RATTLESNAKE EAST	STAFFORD	KS	185	587367	ONA 1956
PRAIRIE SPRINGS NW	CHAUTAUQUA	KS	019	570999	O 1988	RATTLESNAKE NORTH	STAFFORD	KS	185	587460	ON 1959
PRAIRIE VIEW	BARTON	KS	009	571130	O 1950	RATTLESNAKE NW	STAFFORD	KS	185	587475	O 1979
PRATHER	KINGMAN	KS	095	571316	ON 1962	RATTLESNAKE SE	STAFFORD	KS	185	587522	ON 1954
PRATHER EAST	KINGMAN	KS	095	571321	ON 1977	RATTLESNAKE SW	STAFFORD	KS	185	587553	O 1950
PRATHER NW	KINGMAN	KS	095	571327	O 1977	RATTLESNAKE WEST	STAFFORD	KS	185	587584	ON 1944
PRATT	PRATT	KS	151	571347	ON 1976	RATZLAFF	MARION	KS	115	587615	ON 1956
PRATT AIRPORT	PRATT	KS	151	571378	ON 1963	RAUCKMAN	COWLEY	KS	035	587646	ON 1936
PRATT NE	PRATT	KS	151	571409	O 1982	RAY	GRAHAM	KS	065	588018	O 1940
PRESCOTT	LINN	KS	107	571812	O 1944	RAY	NORTON	KS	137	588018	O 1940
PRESTON	ELK	KS	049	571936	O 1928	RAY	PHILLIPS	KS	147	588018	O 1940
PRETTYMAN	RENO	KS	155	572029	O 1957	RAY	ROOKS	KS	163	588018	O 1940
PRICE	LABETTE	KS	099	572091	ON 1917	RAY SE	ROOKS	KS	163	588173	O 1941
PRIDDY	SUMNER	KS	191	572308	O 1957	RAY WEST	NORTON	KS	137	588204	O 1945
PRIDE	SUMNER	KS	191	572339	ON 1958	RAYMOND EAST	RICE	KS	159	588359	O 1954
PRIESS	STAFFORD	KS	185	001889	O 1979	RAYNESFORD	ELLIS	KS	051	588607	O 1952
PRIESS SW	STAFFORD	KS	185	009047	O 1985	RAYNESFORD EAST	ELLIS	KS	051	588638	O 1952
PRIEST	COWLEY	KS	035	572525	O 1952	RAZAK	TREGO	KS	195	009051	O 1981
PRINDT	MORRIS	KS	127	006686	O 1982	RAZORHAWK	MEADE	KS	119	014702	N 1994
PRITCHARD	BARTON	KS	009	573021	ON 1944	RAZORHAWK NW	MEADE	KS	119	014806	N 1994
PRITCHARD	STAFFORD	KS	185	573021	ON 1944	R-D	ELLIS	KS	051	017591	O 2002
PRITCHARD NORTH	BARTON	KS	009	001892	O 1980	RED BRICK	BARTON	KS	009	590181	O 1953
PRITCHARD SOUTH NEW	STAFFORD	KS	185	573176	O 1968	RED CLIFF	CLARK	KS	025	011842	O 1987
PROBASCO	ROOKS	KS	163	008601	O 1984	RED CLIFF EAST	CLARK	KS	025	012049	O 1988
PROFFITT LAKE	CLARK	KS	025	017165	N 2002	RED LINE NW	GRAHAM	KS	065	591328	O 1955
PROGRESS	ELLSWORTH	KS	053	573300	O 1955	RED SUN	GRAHAM	KS	065	012418	O 1988
PROGRESS NW	ELLSWORTH	KS	053	573331	O 1955	REDWING	BARTON	KS	009	592878	O 1950
PROSPER	RICE	KS	159	573579	O 1943	REDWING EAST (NEW)	BARTON	KS	009	592940	O 1968
PROSPER EAST	RICE	KS	159	573610	O 1950	REDWING NORTH	BARTON	KS	009	001930	O 1979
PROTECTION	COMANCHE	KS	033	573672	ON 1962	REDWING SOUTH (NEW)	BARTON	KS	009	006694	O 1984
PROTECTION NW	COMANCHE	KS	033	016801	N 2001	REDWING SW (NEW)	BARTON	KS	009	001932	N 1977
PROTECTION WEST	COMANCHE	KS	033	014477	O 1993	REDWING WEST	BARTON	KS	009	593043	O 1969
PROUSE	HARPER	KS	077	009897	O 1981	REDWOOD	FINNEY	KS	055	012051	O 1988
PRUITT	GRAHAM	KS	065	573982	O 1987	REDWOOD SE	FINNEY	KS	055	016600	O 2000
PRUITT SOUTH	GRAHAM	KS	065	574106	O 1990	REECE	GREENWOOD	KS	073	593068	O 1925
PRUITT SW	GRAHAM	KS	065	017147	O 2002	REECE SW	GREENWOOD	KS	073	007653	O 1982
PUDDEN	COWLEY	KS	035	574408	ON 1955	REED	ELLIS	KS	051	593095	O 1949
PUNDSACK	STAFFORD	KS	185	574982	ON 1947	REED NW	ELLIS	KS	051	593312	O 1962
PUNDSACK NORTH	STAFFORD	KS	185	575013	O 1950	REEVE	FINNEY	KS	055	593777	O 1971
PURDYVILLE	HODGEMAN	KS	083	575478	O 1951	REEVE SE	FINNEY	KS	055	012052	O 1988
PURDYVILLE NW	HODGEMAN	KS	083	004183	O 1981	REEVES RANCH	FINNEY	KS	055	015450	O 1996
PUTNAM	BARTON	KS	009	575633	O 1951	REGNIER	HODGEMAN	KS	083	594335	N 1964
PUTNAM EAST	BARTON	KS	009	575664	O 1961	REICHEL	ELLIS	KS	051	594459	ON 1951
PUTNAM WEST	BARTON	KS	009	575881	O 1951	REICHEL	RUSH	KS	165	594459	ON 1951
PYLE	KIOWA	KS	097	576184	O 1955	REICHEL EAST	RUSH	KS	165	594490	ON 1964
PYLE NE	KIOWA	KS	097	576220	ON 1979	REICHEL SW	RUSH	KS	165	009908	N 1981
PYLE NE	PRATT	KS	151	576220	ON 1979	REICHEL WEST	RUSH	KS	165	004497	N 1983
PYLE NORTH	KIOWA	KS	097	576215	ON 1966	REICHERT	ELLIS	KS	051	594552	O 1953
PYLE RANCH	CLARK	KS	025	001903	O 1979	REIDA	KINGMAN	KS	095	594645	ON 1955
PYLE SW	KIOWA	KS	097	576246	O 1962	REIDA SOUTH	KINGMAN	KS	095	594707	ON 1957
PYRAMIDS	GOVE	KS	063	576494	O 1952	REIDY	COWLEY	KS	035	594831	O 1929
RYWELL	ROOKS	KS	163	576587	O 1958	REIF SOUTH	BARTON	KS	009	594893	O 1950
QUAKER	EDWARDS	KS	047	578833	ON 1958	REIFSCHEIDER	LANE	KS	101	594914	O 1979
QUAKER	KIOWA	KS	097	578833	ON 1958	REIFSCHEIDER NW	LANE	KS	101	004498	O 1983
QUAKER SE	KIOWA	KS	097	001904	O 1978	REIMER	BARTON	KS	009	595017	O 1956
QUAKER SOUTH	KIOWA	KS	097	578856	ON 1977	REINERT	NESS	KS	135	595172	O 1966
QUARRY	COWLEY	KS	035	579050	O 1954	REINERT WEST	NESS	KS	135	017026	O 2002
QUARRY SOUTH	COWLEY	KS	035	579117	O 1975	RELL	PRATT	KS	151	595389	O 1957
QUINCY	GREENWOOD	KS	073	579794	O 1926	RELL EAST	PRATT	KS	151	007318	N 1983
QUINCY	WOODSON	KS	207	579794	O 1926	RELLIM	RICE	KS	159	595420	ON 1957
QUINCY NE	GREENWOOD	KS	073	579825	O 1966	REMPLE	MARION	KS	115	009909	N 1920
QUINN	WOODSON	KS	207	580135	O 1988	RENEGADE	GRAY	KS	069	595947	O 1987
QUIVERA	RICE	KS	159	009900	N 1947	REPSHIRE	LANE	KS	101	008609	O 1984
R & M	GOVE	KS	063	581675	O 1972	RESERVOIR	ROOKS	KS	163	596536	O 1981
R & M NORTH	GOVE	KS	063	007314	O 1981	RESERVOIR WEST	ROOKS	KS	163	596598	O 1984
R C B	ELLIS	KS	051	001924	O 1980	RETTIG	ELK	KS	049	596815	O 1925
R G	SEWARD	KS	175	006688	ON 1984	REUBEN	MCPHERSON	KS	113	596846	O 1949
R H	STEVENS	KS	189	006688	ON 1984	REUSSER	SUMNER	KS	191	596877	O 1966
R H P	RAWLINS	KS	153	581973	O 1967	REX	HARPER	KS	077	597063	O 1961
R H P SE	RAWLINS	KS	153	012045	O 1988	REXFORD	THOMAS	KS	193	597105	O 1976
R R BEND	GRANT	KS	067	012612	ON 1988	REXFORD SOUTH	THOMAS	KS	193	597110	O 1977
RADCLIFFE	COWLEY	KS	035	582584	ON 1972	REYEM	OSBORNE	KS	141	007320	O 1983
RADCLIFFE NE	COWLEY	KS	035	008946	ON 1985	REYER	MORTON	KS	129	597187	N 1957
RADCLIFFE NORTH	COWLEY	KS	035	001913	O 1977	REYNOLDS	SUMNER	KS	191	597342	O 1962
RADER	KIOWA	KS	097	582590	O 1983	REYNOLDS-SCHAFFER	BUTLER	KS	015	597435	O 1926
RADER WEST	KIOWA	KS	097	012416	N 1988	RHODEN	TREGO	KS	195	597854	O 1956
RADIO TOWER	HASKELL	KS	081	000301	N 1999	RHODES	BARBER	KS	007	597885	ON 1949
RADIUM	STAFFORD	KS	185	582624	O 1953	RHODES EAST (NEW)	BARBER	KS	007	597978	O 1967
RADIUM TOWNSITE	STAFFORD	KS	185	582655	O 1952	RHODES NE	BARBER	KS	007	598009	N 1956
RADIUM TOWNSITE WEST	STAFFORD	KS	185	582686	O 1963	RHODES SOUTH	BARBER	KS	007	598133	ON 1957
RADKE	STAFFORD	KS	185	582717	O 1953	RICE	PAWNEE	KS	145	598505	ON 1959
RADKE EAST	STAFFORD	KS	185	582748	O 1954	RICE SW	PAWNEE	KS	145	598691	ON 1979
RAHN	COWLEY	KS	035	583244	O 1928	RICE WEST	PAWNEE	KS	145	598722	ON 1979
RAHN EAST	COWLEY	KS	035	001915	O 1980	RICH	CHAUTAUQUA	KS	019	598815	ON 1956
RAHN NE	COWLEY	KS	035	583275	O 1950	RICH NW	CHAUTAUQUA	KS	019	004785	ON 1983
RAHN NORTH	COWLEY	KS	035	001916	O 1978	RICHARDS	ELLIS	KS	051	599218	O 1956
RAHN SW	COWLEY	KS	035	583306	O 1945	RICHARDS NE	ROOKS	KS	163	001939	O 1978
RAILE	CHEYENNE	KS	023	016220	O 1998	RICHARDSON	STAFFORD	KS	185	599311	OA 1930
RAINBOW BEND	COWLEY	KS	035	583492	ON 1923	RICHARDSON NORTH	STAFFORD	KS	185	011566	O 1987
RAINBOW BEND	SUMNER	KS	191	583492	O 1923	RICHFIELD	MORTON	KS	129	599559	ON 1948
RAINBOW BEND EAST	COWLEY	KS	035	583523	O 1957	RICHFIELD WEST	MORTON	KS	129	599590	ON 1962
RAINBOW BEND SW	COWLEY	KS	035	583585	O 1954	RICHLAND	STAFFORD	KS	185	599683	ON 1944
RAINS	SUMNER	KS	191	583988	O 1968	RICHMEIER	GRAHAM	KS	065	600024	O 1961
RAJEWSKI	ELLIS	KS	051	584112	O 1967	RICHTER	HODGEMAN	KS	083	600135	O 1980
RALBECK	KIOWA	KS	097	004184	ON 1983	RICHTER EAST	HODGEMAN	KS	083	015157	O 1995
RALSTON	BUTLER	KS	015	584453	O 1981	RICK	BARTON	KS	009	600210	ON 1936
RAMSEY	CHAUTAUQUA	KS	019	585135	O 1955	RICK	RICE	KS	159	600210	ON 1936
RAMSEY EAST	CHAUTAUQUA	KS	019	585197	ON 1988	RICK SW	BARTON	KS	009	600272	O 1969
RANDALL NORTH	THOMAS	KS	193	585972	O 1969	RICKARD	RICE	KS	159	600303	ON 1935
RANDLE	PRATT	KS	151	586003	ON 1955	RICKE	BARBER	KS	007	006696	N 1984
RANDLE EAST	PRATT	KS	151	009049	OA 1978	RIDENOUR	SEWARD	KS	175	016707	ON 2001
RANKIN	ELLIS	KS	051	586592	O 1968	RIDGE HILL	ELLIS	KS	051	600644	O 1969
RANSOM	NESS	KS	135	586747	O 1963	RIDGE HILL SOUTH	ELLIS	KS	051	004786	O 1957
RANSOM NE	NESS	KS	135	004265	O 1983	RIDGE HILL WEST	ELLIS	KS	051	004787	O 1983

Field Name	County Name	State Sub	Co Code	Field Code	Field Disc Type	Year	Field Name	County Name	State Sub	Co Code	Field Code	Field Disc Type	Year
RIDGEWAY	TREGO	KS	195	600737	O	1952	ROTHFELDER NORTH	SCOTT	KS	171	006376	O	1983
RIDGEWAY SOUTH	TREGO	KS	195	600830	O	1980	ROTHFELDER SW	SCOTT	KS	171	007658	O	1984
RIEDEL	GRAHAM	KS	065	600938	O	1962	ROTHGARN EAST	STAFFORD	KS	185	615099	O	1948
RIEDEL NORTH	GRAHAM	KS	065	600945	O	1976	ROTHGARN SE	STAFFORD	KS	185	615130	O	1950
RIEDEL SW	GRAHAM	KS	065	600954	O	1968	ROUCH	COWLEY	KS	035	615192	O	1975
RIES	NESS	KS	135	011239	O	1985	ROUND HILL	MCPHERSON	KS	113	615502	O	1956
RIFFE (NEW)	ROOKS	KS	163	001940	OA	1978	ROUND MOUND	OSBORNE	KS	141	615657	O	1967
RIFFE NW	ROOKS	KS	163	003924	O	1983	ROUND MOUND NORTH	OSBORNE	KS	141	009915	O	1981
RIFFEL	ROOKS	KS	163	001047	O	1966	ROUNDUP SOUTH	BARBER	KS	007	616091	ON	1953
RIGA	TREGO	KS	195	601217	O	1929	ROVOHL	THOMAS	KS	193	015443	O	1996
RIGA NE	TREGO	KS	195	601233	O	1957	ROWLAND	BARTON	KS	009	616773	O	1949
RIGA NW	TREGO	KS	195	004185	O	1983	ROXBURY	MCPHERSON	KS	113	616835	O	1938
RIGA SOUTH	TREGO	KS	195	601240	O	1974	ROXBURY SOUTH	MCPHERSON	KS	113	616897	O	1942
RIGA WEST	TREGO	KS	195	006867	O	1984	ROYALTY	LANE	KS	101	617166	O	1974
RIGGS	GRAHAM	KS	065	601295	O	1982	ROYALTY WEST	LANE	KS	101	010164	O	1986
RILEY	STAFFORD	KS	185	601450	O	1940	ROZEL SE	PAWNEE	KS	145	004789	N	1983
RILEY NORTH	STAFFORD	KS	185	601481	O	1986	ROZEL TOWNSITE	PAWNEE	KS	145	011571	O	1987
RILL	ROOKS	KS	163	601543	O	1989	RUBY	NESS	KS	135	617805	O	1992
RINGWALD	RICE	KS	159	602194	O	1949	RUBY SE	NESS	KS	135	016730	O	1992
RINKER	TREGO	KS	195	004266	O	1982	RUBY SOUTH	NESS	KS	135	014165	O	1992
RINKER EAST	TREGO	KS	195	008298	O	1984	RUCKER	FINNEY	KS	055	003118	O	1981
RINKER SE	TREGO	KS	195	008950	O	1985	RUDA	RAWLINS	KS	153	617836	O	1966
RINKER SOUTH	TREGO	KS	195	008996	O	1985	RUDER	ELLIS	KS	051	617898	O	1935
RINO	RENO	KS	155	602442	O	1960	RUDER NE	ELLIS	KS	051	008952	O	1985
RINO	RICE	KS	159	602442	O	1960	RUDER NORTH	ELLIS	KS	051	617929	O	1957
RIOCK	NESS	KS	135	011240	O	1985	RUDER SW	ELLIS	KS	051	617960	O	1959
RIPPE	COWLEY	KS	035	602845	O	1956	RUDI	RUSH	KS	165	009052	O	1985
RISELEY	ROOKS	KS	163	603045	O	1976	RUDI EAST	RUSH	KS	165	011849	O	1987
RISELEY NORTH	ROOKS	KS	163	001946	O	1979	RUDI SE	RUSH	KS	165	012267	O	1988
RITCHEY-MOORE	LYON	KS	111	603372	O	1925	RUEB	CHEYENNE	KS	023	618115	O	1959
RITZ-CANTON	MCPHERSON	KS	113	603558	ON	1929	RUEB SOUTH	CHEYENNE	KS	023	618146	O	1959
RITZ-CANTON EAST	MCPHERSON	KS	113	001948	ON	1977	RUFF	HODGEMAN	KS	083	618208	O	1968
RIVER	EDWARDS	KS	047	603651	ON	1982	RUGAN	STAFFORD	KS	185	618270	O	1961
RIVER BANK	ELLIS	KS	051	603682	O	1984	RUGAN SOUTH	STAFFORD	KS	185	011843	O	2000
RIVERFORD	THOMAS	KS	193	010613	O	1986	RUGGELS	OSBORNE	KS	141	618301	O	1952
RIVERFORD WEST	THOMAS	KS	193	011568	O	1987	RUGGELS SE	OSBORNE	KS	141	009121	O	1985
RIVERSIDE	NESS	KS	135	603992	O	1965	RUGGELS SOUTH	OSBORNE	KS	141	618332	O	1957
RIVERSIDE NORTH	NESS	KS	135	604070	O	1971	RUGGELS WEST	OSBORNE	KS	141	004125	O	1983
RIVERSIDE NW	NESS	KS	135	604074	O	1973	RUNDELL	STAFFORD	KS	185	004188	O	1983
RIVERSIDE SE	NESS	KS	135	001950	O	1979	RUNNYMEDE	HARPER	KS	077	619014	ON	1953
RIVERVIEW	ELLIS	KS	051	604302	O	1943	RUNNYMEDE TOWNSITE	HARPER	KS	077	006700	OA	1982
RIVERVIEW EAST	ELLIS	KS	051	604333	O	1966	RUPP	KEARNY	KS	093	619045	O	1964
RIVERVIEW WEST	ELLIS	KS	051	007654	O	1984	RUPP	WICHITA	KS	203	619045	O	1964
RIXON	RUSH	KS	165	604600	O	1972	RUPP SE	KEARNY	KS	093	619053	O	1972
ROBBINS	SEDGWICK	KS	173	605551	O	1929	RUSCO	BARTON	KS	009	619231	O	1950
ROBBINS RANCH	COMANCHE	KS	033	605582	N	1953	RUSH CENTER	RUSH	KS	165	619262	O	1947
ROBERTS	SUMNER	KS	191	605861	OA	1976	RUSH CENTER EAST	RUSH	KS	165	619293	O	1967
ROBERTS-MAYWOOD	LEAVENWORTH	KS	103	002346	N	1930	RUSH CENTER NE	RUSH	KS	165	619324	O	1954
ROBERTS-MAYWOOD	WYANDOTTE	KS	209	002346	N	1930	RUSH CENTER NORTH	RUSH	KS	165	001233	O	1977
ROBERTSON	DECATUR	KS	039	606016	O	1975	RUSH CENTER SE	RUSH	KS	165	619355	O	1962
ROBIN	GRAHAM	KS	065	606264	O	1959	RUSH CENTER SOUTH	RUSH	KS	165	001234	O	1977
ROBINSON	MARION	KS	115	606326	ON	1930	RUSHVILLE	FORD	KS	057	619603	O	1962
ROBLAGAN	BARTON	KS	009	606775	O	1970	RUSK	SUMNER	KS	191	619665	O	1959
ROBY	ELK	KS	049	607039	O	1956	RUSK SOUTH	SUMNER	KS	191	619727	O	1974
ROCK	COWLEY	KS	035	607566	O	1914	RUSSELL	RUSSELL	KS	167	619882	ON	1934
ROCK CREEK	LYON	KS	111	607659	O	1947	RUSSELL EAST	RUSSELL	KS	167	619975	O	1949
ROCK NE	BUTLER	KS	015	608155	O	1969	RUSSELL NE (NEW)	RUSSELL	KS	167	620037	O	1968
ROCK NE	COWLEY	KS	035	608155	O	1969	RUSSELL NORTH	RUSSELL	KS	167	620068	O	1942
ROCK SW	COWLEY	KS	035	608310	O	1960	RUSSET	FINNEY	KS	055	620347	O	1986
ROCK WEST	COWLEY	KS	035	001216	O	1979	RUSSET NW	FINNEY	KS	055	012271	ON	1988
ROCKHOLD	DOUGLAS	KS	045	007655	O	1982	RUTH	KINGMAN	KS	095	620564	ON	1966
ROCKPORT	ROOKS	KS	163	608868	O	1968	RUTH NE	KINGMAN	KS	095	620595	ON	1966
ROCKPORT SOUTH	ROOKS	KS	163	608992	O	1984	RUTHERFORD	PAWNEE	KS	145	620688	O	1946
RODENBERG	SCOTT	KS	171	609798	O	1964	RUTTER	SUMNER	KS	191	620874	O	1926
RODENBERG NE	SCOTT	KS	171	017713	O	2003	RUTTER NW	SUMNER	KS	191	620905	O	1963
ROELFS	ROOKS	KS	163	610356	O	1967	RUTTER SW	SUMNER	KS	191	620936	O	1957
ROELFS NW	ROOKS	KS	163	012265	O	1988	RYAN	PAWNEE	KS	145	621239	ON	1945
ROEMER	LANE	KS	101	004270	O	1981	RYAN	RUSH	KS	165	621239	ON	1945
ROEMER NORTH	GOVE	KS	063	004502	O	1983	RYAN EAST	RUSH	KS	165	621270	ON	1954
ROEMER NORTH	LANE	KS	101	004502	O	1983	RYAN SE	PAWNEE	KS	145	621363	ON	1945
ROEMER NW	LANE	KS	101	007323	O	1983	RYAN WEST	RUSH	KS	165	621425	O	1946
ROEMER SE	LANE	KS	101	008614	O	1984	RYCHLEC	STAFFORD	KS	185	621456	O	1963
ROEMER SOUTH	LANE	KS	101	007657	O	1984	RYERSEE	NESS	KS	135	621549	O	1956
ROESENER	CHEYENNE	KS	023	010617	O	1986	RYERSEE NW	NESS	KS	135	621580	O	1966
ROESLER	BARTON	KS	009	610418	O	1943	RYUS	GRANT	KS	067	621673	O	1961
ROESLER	RICE	KS	159	610418	O	1943	RYUS EAST	GRANT	KS	067	011247	O	1985
ROESLER SOUTH	RICE	KS	159	011848	O	1985	RYUS NORTH	GRANT	KS	067	015211	O	1993
ROESLER WEST	BARTON	KS	009	610480	O	1968	RYUS NW	GRANT	KS	067	017302	O	2003
ROGG	RUSSELL	KS	167	610790	O	1965	S & S	RUSSELL	KS	167	622426	O	1957
ROHLMAN	KINGMAN	KS	095	009119	N	1985	S W	SCOTT	KS	171	011852	O	1985
ROHR	ELLIS	KS	051	610945	O	1957	SABESTA	ELLSWORTH	KS	053	622860	O	1966
ROHRER	SUMNER	KS	191	002230	O	1977	SABESTA	RUSSELL	KS	167	622860	O	1966
ROKEY	NEMAHA	KS	131	611038	O	1964	SABETHA	NEMAHA	KS	131	622891	ON	1950
ROLAND	RUSH	KS	165	611050	O	1976	SACK	ELLIS	KS	051	003925	O	1982
ROLAND EAST	RUSH	KS	165	006697	O	1982	SAINT	RICE	KS	159	624600	O	1976
ROLAND SE	RUSH	KS	165	012266	O	1988	SALEM	COWLEY	KS	035	625030	O	1957
ROLLA	MORTON	KS	129	611348	ON	1959	SALINA	SALINE	KS	169	625433	O	1943
ROLLA NE	MORTON	KS	129	017027	N	2002	SALINE BOW	ELLIS	KS	051	016601	O	2000
ROLLING GREEN EAST	BARTON	KS	009	611441	O	1949	SALINE RIVER	THOMAS	KS	193	008953	O	1985
ROLLING GREEN EAST	STAFFORD	KS	185	611441	O	1949	SALINE RIVER NORTH	THOMAS	KS	193	011007	O	1987
ROLLING PRAIRIE	RUSSELL	KS	167	611503	O	1966	SALINE RIVER WEST	THOMAS	KS	193	009920	O	1986
ROLLINGSON	PRATT	KS	151	611534	ON	1958	SALINE VALLEY	TREGO	KS	195	625681	O	1969
ROLLINGSON SW	PRATT	KS	151	002231	ON	1979	SALINE VALLEY EAST	TREGO	KS	195	006312	O	1981
ROMBOLD	BUTLER	KS	015	611689	O	1949	SALINE VALLEY SW	TREGO	KS	195	006702	O	1984
ROME	SUMNER	KS	191	611720	O	1976	SALLEY	SEWARD	KS	175	625712	N	1958
ROME NE	SUMNER	KS	191	611761	O	1977	SALLEY SW	SEWARD	KS	175	013739	N	1990
ROOHMS	STAFFORD	KS	185	002232	ON	1979	SALLYARDS	GREENWOOD	KS	073	625867	O	1939
ROONEY	FORD	KS	057	007324	O	1981	SALMANS	HODGEMAN	KS	083	625898	O	1963
ROOSEVELT	RUSSELL	KS	167	612433	O	1965	SALSER	EDWARDS	KS	047	626146	ON	1956
ROOSEVELT NE	RUSSELL	KS	167	001220	O	1978	SALT CREEK	RUSSELL	KS	167	626270	O	1961
ROSA	GOVE	KS	063	612712	O	1967	SALT FORK	BARBER	KS	007	626549	ON	1954
ROSA NW	GOVE	KS	063	009913	O	1985	SALT FORK NORTH	BARBER	KS	007	626603	O	1967
ROSALIA	BUTLER	KS	015	612743	O	1965	SALT MARSH	STAFFORD	KS	185	626828	O	1948
ROSCOE	RENO	KS	155	612960	O	1976	SALT MARSH SE	STAFFORD	KS	185	007659	N	1984
ROSE	WOODSON	KS	207	613146	O	1944	SALT MARSH SOUTH	STAFFORD	KS	185	626870	OA	1973
ROSE EAST	WOODSON	KS	207	613270	O	1954	SALT SPRINGS	GREENWOOD	KS	073	004793	O	1954
ROSE HILL	BUTLER	KS	015	613301	O	1982	SALT SPRINGS NW	GREENWOOD	KS	073	626921	O	1958
ROSE VALLEY	PRATT</												

# KANSAS

Field Name	County Name	State Sub	Co Code	Field Code	Field Disc Type Year	Field Name	County Name	State Sub	Co Code	Field Code	Field Disc Type Year
SAND CREEK DRAW	WICHITA	KS	203	015446	O 1996	SCHROEDER	THOMAS	KS	193	639143	O 1980
SAND DUNE	RENO	KS	155	000202	O 2001	SCHROYER	NESS	KS	135	639154	O 1972
SAND HILLS	STAFFORD	KS	185	630052	O 1944	SCHUETTE	BARBER	KS	007	002250	ON 1942
SANDAGO	STAFFORD	KS	185	630517	O 1947	SCHUETTE	COMANCHE	KS	033	002250	ON 1942
SANDAGO SOUTH	STAFFORD	KS	185	008954	O 1985	SCHUETTE EAST	BARBER	KS	007	006981	N 1984
SANDAGO WEST	STAFFORD	KS	185	630548	O 1969	SCHUETTE NE	BARBER	KS	007	001272	O 1980
SANDERS	MEADE	KS	119	630672	N 1956	SCHULTE	SEDGWICK	KS	173	639298	ON 1934
SANDFORD	BARTON	KS	009	630765	O 1951	SCHULTE SOUTH	SEDGWICK	KS	173	639329	O 1955
SANDFORD EAST	BARTON	KS	009	630770	O 1976	SCHULTZ	BARTON	KS	009	639391	O 1968
SANDFORD NE	BARTON	KS	009	003928	O 1983	SCHUMACHER	COMANCHE	KS	033	639484	N 1988
SANDLIN	GRAHAM	KS	065	630889	O 1970	SCHUMACHER NORTH	COMANCHE	KS	033	014129	ONA 1992
SANDROCK	BARTON	KS	009	631013	O 1951	SCHUPBACH	BARBER	KS	007	639515	O 1966
SANDROCK NORTH	BARTON	KS	009	631044	O 1959	SCHWAB	GREENWOOD	KS	073	639577	O 1975
SANDY	PRATT	KS	151	631261	ON 1985	SCHWARM	KIOWA	KS	097	639608	ON 1965
SANKEY	RENO	KS	155	632098	O 1951	SCHWARTZ	THOMAS	KS	193	639639	O 1970
SANKEY SW	RENO	KS	155	632129	O 1952	SCHWATKEN	MONTGOMERY	KS	125	012422	ON 1988
SANTA FE EAST	HASKELL	KS	081	632780	OA 1989	SCHWEIN	NESS	KS	135	007660	O 1984
SANTA FE NE	HASKELL	KS	081	012060	O 1988	SCHWINDT	ELLSWORTH	KS	053	639701	O 1970
SANTA FE TRAIL	MORTON	KS	129	632877	ON 1975	SCHWINDT	RUSH	KS	165	639701	O 1961
SAPPA CREEK	RAWLINS	KS	153	633493	O 1958	SCHWINDT SOUTH	RUSH	KS	165	001273	O 1979
SARA	RUSSELL	KS	167	633710	O 1971	SCHWINDT WEST	RUSH	KS	165	001274	O 1978
SARGENT	NESS	KS	135	634268	O 1972	SCIPIO	ANDERSON	KS	003	639763	O 1944
SARGENT NE	NESS	KS	135	003930	O 1982	SCOLA	SCOTT	KS	171	007192	O 1984
SARGENT WEST	NESS	KS	135	009921	O 1986	SCOLA SOUTH	SCOTT	KS	171	017340	O 2003
SARVIS	NESS	KS	135	009922	O 1985	SCOTT CITY	SCOTT	KS	171	009927	O 1981
SATANTA EAST	HASKELL	KS	081	016630	O 2000	SCOTT CITY SE	SCOTT	KS	171	015865	O 1997
SATRAN	ELLSWORTH	KS	053	634950	ON 1932	SCULLY	MARION	KS	115	004142	O 1982
SATRAN	LINCOLN	KS	105	634950	N 1960	SCURLOCK	ELLIS	KS	051	640879	O 1957
SATTERLEE	STAFFORD	KS	185	634857	ON 1954	SEACAT	COWLEY	KS	035	641135	O 1945
SAUER	ELLIS	KS	051	002240	O 1961	SEACAT EAST	COWLEY	KS	035	001277	O 1965
SAUER NORTH	ELLIS	KS	051	002242	O 1978	SEACAT SE	COWLEY	KS	035	641166	O 1965
SAUERWEIN	GREENWOOD	KS	073	635291	O 1963	SEBERGER	RAWLINS	KS	153	641904	O 1976
SAUNDRA	STAFFORD	KS	185	635539	O 1946	SEBES	HODGEMAN	KS	083	004126	O 1983
SAUZEK	SUMNER	KS	191	635585	O 1973	SEBES WEST	HODGEMAN	KS	083	016209	O 1998
SAUZEK NE	SUMNER	KS	191	011578	O 1987	SEELEY-WICK	GREENWOOD	KS	073	642592	O 1921
SAVOLT	SCOTT	KS	171	001262	O 1979	SEELEY-WICK	LYON	KS	111	642592	O 1921
SAVONBURG	ALLEN	KS	001	635849	ON 1944	SEEMAN	PAWNEE	KS	145	006708	O 1982
SAVONBURG	BOURBON	KS	011	635849	ON 1944	SEEVERS	STAFFORD	KS	185	642685	ON 1954
SAVONBURG SE	BOURBON	KS	011	005337	1982	SEEVERS NW	STAFFORD	KS	185	642716	ON 1956
SAVONBURG SOUTH	BOURBON	KS	011	003931	O 1982	SEIBEL	TREGO	KS	195	642933	O 1964
SAVONBURG SW	NEOSHO	KS	133	003932	O 1983	SEIBERT	ALLEN	KS	001	642995	O 1984
SAVONBURG WEST	ALLEN	KS	001	635880	N 1955	SEIBERT NORTH	ALLEN	KS	001	643026	N 1984
SAW LOG CREEK	HODGEMAN	KS	083	635973	O 1953	SEIFRIED	LANE	KS	101	643067	O 1974
SAW LOG CREEK SE	HODGEMAN	KS	083	636004	O 1963	SEIFRIED NORTH	LANE	KS	101	643077	O 1974
SAW LOG CREEK SOUTH	HODGEMAN	KS	083	009923	O 1981	SEIFRIED SE	LANE	KS	101	014856	O 1994
SAW LOG CREEK SW	HODGEMAN	KS	083	001263	O 1979	SEITZ	ELLIS	KS	051	643212	O 1956
SAWDUST	PAWNEE	KS	145	636050	O 1975	SELFRIE	LANE	KS	101	643398	O 1962
SAWYER	BARBER	KS	007	636097	ON 1957	SELFRIE EAST	LANE	KS	101	003122	O 1983
SAWYER	PRATT	KS	151	636097	ON 1957	SELMA	ANDERSON	KS	003	643646	ON 1929
SAWYER EAST	BARBER	KS	007	009924	N 1981	SEQUIN	SHERIDAN	KS	179	644538	O 1972
SAWYER NE	PRATT	KS	151	003933	OA 1982	SEQUOYAH	FINNEY	KS	055	644545	O 1956
SAWYER NORTH	PRATT	KS	151	636128	ON 1960	SEQUOYAH EAST	FINNEY	KS	055	008981	O 1981
SAWYER NW	PRATT	KS	151	007500	O 1984	SEQUOYAH NORTH	FINNEY	KS	055	014708	O 1994
SAWYER SOUTH	BARBER	KS	007	636159	ON 1980	SEQUOYAH SOUTH	FINNEY	KS	055	007661	O 1982
SAYLOR	KINGMAN	KS	095	005339	O 1958	SEQUOYAH SW	FINNEY	KS	055	008956	O 1985
SCANLON	TREGO	KS	195	636818	O 1962	SESSIN NORTH	ELLIS	KS	051	644824	O 1963
SCANLON EAST	TREGO	KS	195	002243	O 1980	SESSIN NW	ELLIS	KS	051	007502	O 1984
SCHABEN	NESS	KS	135	636973	ON 1963	SETSER	STAFFORD	KS	185	644979	O 1966
SCHABEN NORTH	NESS	KS	135	636993	O 1972	SETTE	BARTON	KS	009	645010	O 1968
SCHABEN NW	NESS	KS	135	636998	O 1975	SETTLE	KINGMAN	KS	095	645041	ON 1956
SCHABEN SOUTH (NEW)	NESS	KS	135	637035	O 1969	SEVERY	ELK	KS	049	645785	OA 1922
SCHABEN SW	NESS	KS	135	001266	O 1976	SEVERY	GREENWOOD	KS	073	645785	OA 1922
SCHABEN WEST	NESS	KS	135	001267	O 1976	SEVERY EAST	GREENWOOD	KS	073	010855	O 1986
SCHADE	ELK	KS	049	637066	O 1944	SEVERY NORTH	GREENWOOD	KS	073	645816	O 1944
SCHADE NE	ELK	KS	049	004509	O 1983	SEVERY SOUTH	ELK	KS	049	007662	O 1984
SCHADEL	RUSH	KS	165	637097	O 1965	SEWARD (NEW)	BUTLER	KS	015	645940	O 1968
SCHADEL NE	RUSH	KS	165	637128	O 1960	SEXSON	WALLACE	KS	199	646095	ON 1956
SCHADEL SOUTH	PAWNEE	KS	145	637159	O 1967	SEYB	HARPER	KS	077	646126	O 1966
SCHARDEIN	GREELEY	KS	071	017255	N 2002	SEYDELL	SUMNER	KS	191	646157	O 1958
SCHARTZ	GRAY	KS	069	002245	O 1980	SHADE	RUSH	KS	165	646514	O 1972
SCHAUF	BARTON	KS	009	637252	O 1968	SHADE NE	RUSH	KS	165	009930	O 1986
SCHENK	BARTON	KS	009	637283	O 1969	SHAEFFER-ROTHGARN	BARTON	KS	009	646855	O 1941
SCHERPANN	BARTON	KS	009	637314	O 1969	SHAEFFER-ROTHGARN	STAFFORD	KS	185	646855	O 1941
SCHEUERMAN	RUSH	KS	165	002994	O 1968	SHAF	BARTON	KS	009	646870	O 1970
SCHIFFER	COFFEY	KS	031	006706	O 1984	SHAFER	STEVENS	KS	189	016602	ON 2000
SCHLEGEL	BOURBON	KS	011	637655	ON 1944	SHALLOW WATER	SCOTT	KS	171	647320	O 1934
SCHLEHUBER	MARION	KS	115	017714	N 2003	SHALLOW WATER NE	SCOTT	KS	171	647351	O 1960
SCHLESSIGER	ELLSWORTH	KS	053	637872	ON 1965	SHALLOW WATER WEST	SCOTT	KS	171	001290	O 1977
SCHMAHL	RAWLINS	KS	153	637934	O 1961	SHALZ	THOMAS	KS	193	006709	O 1982
SCHMALIAN	STAFFORD	KS	185	637965	O 1966	SHAMBAUGH	ELK	KS	049	647382	O 1933
SCHMEIDLER	ELLIS	KS	051	637996	O 1944	SHAMROCK	SEWARD	KS	175	647475	ON 1985
SCHMEIDLER SE	ELLIS	KS	051	638089	O 1955	SHAMROCK NE	SEWARD	KS	175	015451	ON 1996
SCHMEIDLER SOUTH	ELLIS	KS	051	638120	O 1969	SHAMROCK NORTH	SEWARD	KS	175	015440	O 1996
SCHMIDT	COFFEY	KS	031	638182	O 1976	SHANK	MARION	KS	115	647630	O 1952
SCHMIDT NORTH	COFFEY	KS	031	003121	O 1983	SHANK SOUTH	MARION	KS	115	647661	O 1959
SCHMIED	GRAHAM	KS	065	638213	O 1952	SHANLINE	GOVE	KS	063	647746	O 2003
SCHMIED NE	GRAHAM	KS	065	638244	O 1954	SHANLINE	LANE	KS	101	647746	O 1976
SCHMIED NW	GRAHAM	KS	065	638306	ON 1957	SHANLINE EAST	LANE	KS	101	001292	O 1977
SCHMIED SOUTH	GRAHAM	KS	065	002246	O 1952	SHANLINE NW	GOVE	KS	063	015419	O 1995
SCHMIEG	LANE	KS	101	638320	O 1973	SHANLINE WEST	GOVE	KS	063	010857	O 1986
SCHMITT	RUSSELL	KS	167	638337	O 1969	SHANNON	LANE	KS	101	010626	O 1986
SCHNEBLY	GRAHAM	KS	065	638430	O 1952	SHANNON NORTH (NEW)	COWLEY	KS	035	647754	O 1959
SCHNEBLY WEST	GRAHAM	KS	065	002247	O 1980	SHARON	BARBER	KS	007	647971	ON 1955
SCHNEIDER	BARTON	KS	009	638461	O 1971	SHARON	HARPER	KS	077	647971	ON 1955
SCHNELLER	TREGO	KS	195	006397	O 1982	SHARON NORTH	HARPER	KS	077	648080	O 1980
SCHOENCHEN	ELLIS	KS	051	638616	O 1936	SHARON NW	BARBER	KS	007	648095	ON 1956
SCHOENCHEN TOWNSITE	ELLIS	KS	051	638647	O 1955	SHARON SPRINGS	WALLACE	KS	199	648172	O 1977
SCHOENCHEN WEST	ELLIS	KS	051	638678	O 1956	SHARP	GOVE	KS	063	648234	O 1985
SCHOENTHALER	ELLIS	KS	051	638709	O 1964	SHARP NW	GOVE	KS	063	013980	O 1991
SCHOENTHALER SW	ELLIS	KS	051	012277	O 1988	SHARPE CREEK	MCPHERSON	KS	113	648293	O 1973
SCHOEPFLIN	RICE	KS	159	638740	O 1962	SHAW	DECATUR	KS	039	648653	O 1967
SCHOEPFLIN SE	RICE	KS	159	638771	O 1969	SHAW	TREGO	KS	195	648653	O 1970
SCHOHARIE	NESS	KS	135	638802	O 1956	SHAW CREEK	TREGO	KS	195	648663	O 1960
SCHOOL CREEK	COWLEY	KS	035	638926	O 1947	SHAW CREEK EAST	TREGO	KS	195	002256	O 1980
SCHOOL CREEK NORTH	COWLEY	KS	035	001269	O 1989	SHAW CREEK SE	TREGO	KS	195	002257	O 1979
SCHOOL CREEK NW	COWLEY	KS	035	638988	O 1957	SHAW CREEK SOUTH	TREGO	KS	195	002258	O 1980
SCHOOL TEACHER	PRATT	KS	151	004510	O 1983	SHAW CREEK WEST	TREGO	KS	195	004512	O 1981
SCHOOLHOUSE	NESS	KS	135	011854	O 1987	SHAW FARMS	BARBER	KS	007	007663	ON 1982
SCHOOLHOUSE NORTH	NESS	KS	135	011854	O 1987	SHAY	LANE	KS	101	004515	O 1983
SCHOONOVER	PRATT	KS	151	639019	O 1984	SHAY EAST	LANE	KS	101	007332	O 1983
SCHRADER	ELK	KS	049	639081	ON 1928	SHAY NE	LANE	KS	101	007664	O 1984
SCHRAG	HARVEY	KS	079	009926	O 1981	SHAY NORTH	LANE	KS	101	013417	O 1990
SCHROCK	HARPER	KS	077	006707	O 1982						



Field Name	County Name	State Sub	Co Code	Field Code	Field Disc Type	Year	Field Name	County Name	State Sub	Co Code	Field Code	Field Disc Type	Year
SHAY NW	LANE	KS	101	007665	O	1983	SLATE SW	ROOKS	KS	163	003125	O	1982
SHAY SE	LANE	KS	101	004514	O	1983	SLATE WEST	ROOKS	KS	163	001307	O	1979
SHAY SOUTH	LANE	KS	101	004799	O	1983	SLEEPER	STAFFORD	KS	185	660627	ON	1951
SHAY WEST	LANE	KS	101	006873	O	1984	SLEEPER NW	STAFFORD	KS	185	013421	O	1990
SHELL ROCK CROSSING	GREENWOOD	KS	073	650187	O	1973	SLEEPER SOUTH	STAFFORD	KS	185	660658	ON	1962
SHELTON	RICE	KS	159	650358	O	1966	SLICK-CARSON	COWLEY	KS	035	660875	O	1924
SHEP	KINGMAN	KS	095	650482	O	1995	SLICK-CARSON	SUMNER	KS	191	660875	O	1924
SHEPHERD	STAFFORD	KS	185	650575	O	1950	SLINKER	PHILLIPS	KS	147	661340	O	1951
SHEPHERD NORTH	STAFFORD	KS	185	650606	ON	1954	SMALLEY	HARPER	KS	077	661960	O	1985
SHEPHERD NW	STAFFORD	KS	185	650637	O	1956	SMALLWOOD	STAFFORD	KS	185	661991	O	1951
SHEPHERD SOUTH	STAFFORD	KS	185	650668	ON	1953	SMITH	COWLEY	KS	035	662146	O	1924
SHERFICK	TREGO	KS	195	004801	O	1982	SMITH-JOBE	GREENWOOD	KS	073	662301	O	1938
SHERFICK NW	TREGO	KS	195	011260	O	1985	SMOCK-SLUSS	BUTLER	KS	015	663076	O	1917
SHERFICK SOUTH	TREGO	KS	195	007503	O	1984	SMOKE HILL	TREGO	KS	195	005357	O	1983
SHERIFF	NESS	KS	135	651102	O	1974	SMOKE HILL NE	TREGO	KS	195	007667	O	1984
SHIELDS	LANE	KS	101	002970	O	1979	SMOKE HILL NORTH	TREGO	KS	195	011857	O	1985
SHIELDS NE	LANE	KS	101	008319	O	1984	SMOKEY VALLEY	LOGAN	KS	109	663215	O	1978
SHIELDS NW	LANE	KS	101	016603	O	2000	SMOKEY VALLEY NORTH	LOGAN	KS	109	009487	O	1985
SHIELDS SOUTH	LANE	KS	101	008997	O	1985	SMOLAN	SALINE	KS	169	663231	O	1950
SHILEY	PAWNEE	KS	145	652063	ON	1954	SMOOTS CREEK	KINGMAN	KS	095	663262	O	1959
SHILEY EAST	PAWNEE	KS	145	652094	ON	1954	SMOOTS CREEK	RENO	KS	155	663262	O	1959
SHILEY NE	PAWNEE	KS	145	006710	O	1984	SMYERS NORTH	RICE	KS	159	663448	O	1957
SHILEY NORTH	RUSH	KS	165	652125	O	1961	SNAKE CREEK	CLARK	KS	025	663479	ON	1952
SHILEY NW	PAWNEE	KS	145	015849	O	1996	SNAKE CREEK EAST	CLARK	KS	025	663510	O	1956
SHILEY SW	PAWNEE	KS	145	008320	O	1984	SNAKE CREEK NE	CLARK	KS	025	663541	ON	1957
SHILOH	GRAHAM	KS	065	652156	O	1951	SNAKE CREEK WEST	CLARK	KS	025	663634	ON	1964
SHILOH SOUTH	GRAHAM	KS	065	652249	O	1963	SNIDER	STAFFORD	KS	185	663882	ONA	1936
SHIMER	COMANCHE	KS	033	652342	ON	1961	SNIDER NE	STAFFORD	KS	185	015861	O	1997
SHIMER EAST	COMANCHE	KS	033	016841	N	2001	SNIDER NW	STAFFORD	KS	185	014597	O	1962
SHIMER NORTH	COMANCHE	KS	033	016803	N	2001	SNIDER SE	STAFFORD	KS	185	663913	OA	1966
SHIMER NW	COMANCHE	KS	033	008623	O	1980	SNIDER SOUTH	STAFFORD	KS	185	663944	O	1938
SHIMER SOUTH	COMANCHE	KS	033	652355	O	1973	SNOW WHITE	BARTON	KS	009	664026	O	1976
SHIMER TOWNSHIP	COMANCHE	KS	033	001297	O	1961	SNOW WHITE NORTH	BARTON	KS	009	001312	O	1977
SHIMER WEST	COMANCHE	KS	033	014056	N	1991	SNOWBERGER	PAWNEE	KS	145	664037	ON	1957
SHINKLE	GREENWOOD	KS	073	003191	O	1980	SNOWDEN-MCSWEENEY	BUTLER	KS	015	664099	O	1930
SHINKLE SOUTH	GREENWOOD	KS	073	006711	O	1984	SOCIAL PLAINS	PRATT	KS	151	664347	O	1967
SHINKLE SW	GREENWOOD	KS	073	008624	O	1984	SODA-POPP	SHERIDAN	KS	179	011589	O	1987
SHINN	BUTLER	KS	015	652435	O	1946	SODEN	STAFFORD	KS	185	664471	ON	1964
SHINN NE	BUTLER	KS	015	652466	O	1956	SODEN EAST	STAFFORD	KS	185	664479	ON	1973
SHIRLEY	DECATUR	KS	039	652900	O	1998	SODEN NE	STAFFORD	KS	185	002274	O	1977
SHIRLEY SW	DECATUR	KS	039	016631	O	2000	SODEN NORTH	STAFFORD	KS	185	009059	O	1985
SHOCK	HARPER	KS	077	004518	O	1995	SOLBURN	ELLIS	KS	051	664719	O	1964
SHORE	STANTON	KS	187	653644	ON	1959	SOLBURN SE	ELLIS	KS	051	002275	O	1978
SHORE AIRPORT	STANTON	KS	187	016383	ON	1998	SOLBURN WEST	ELLIS	KS	051	003938	O	1981
SHORT	BARBER	KS	007	653737	O	1980	SOLDIER	JACKSON	KS	085	664750	O	1964
SHRIVER	PRATT	KS	151	654264	ON	1944	SOLDIER CREEK	KIOWA	KS	097	664781	O	1955
SHRIVER NW	PRATT	KS	151	004128	O	1983	SOLDIER WEST	JACKSON	KS	085	007668	O	1984
SHRIWISE	HODGEMAN	KS	083	654279	O	1974	SOLOBOW	GRAHAM	KS	065	012069	O	1988
SHUCK	SEWARD	KS	175	654388	ONA	1955	SOLOBOW SE	ROOKS	KS	163	012070	O	1988
SHUCK	STEVENS	KS	189	654388	ONA	1955	SOLOMON	ELLIS	KS	051	665091	O	1936
SHUCK NORTH	SEWARD	KS	175	654419	ON	1971	SOLOMON FORK	SHERIDAN	KS	179	665060	O	1968
SHUCK NW	STEVENS	KS	189	002260	ON	1978	SOLOMON FORK EAST	SHERIDAN	KS	179	004805	O	1983
SHUCK WEST	STEVENS	KS	189	012281	O	1988	SOLOMON FORK SW	SHERIDAN	KS	179	002276	O	1977
SHUEY	RUSH	KS	165	006712	O	1934	SOLOMON NE	ELLIS	KS	051	665153	O	1982
SHUEY NORTH	RUSH	KS	165	006714	O	1984	SOLOMON SE	ELLIS	KS	051	665184	O	1957
SHUFF	RENO	KS	155	654450	ON	1966	SOLOMON SOUTH	ELLIS	KS	051	665215	O	1957
SHUFF EAST	RENO	KS	155	014595	O	1993	SONDEREGGER	FINNEY	KS	055	665649	O	1953
SHUFF SW	RENO	KS	155	001302	O	1978	SORGHUM HOLLOW	MONTGOMERY	KS	125	666269	ON	1952
SHULER	RICE	KS	159	654543	O	1964	SOUTH BEND	BARTON	KS	009	666548	O	1954
SHULTZ	SALINE	KS	169	654574	O	1965	SOUTH HAVEN	SUMNER	KS	191	666703	O	1954
SHUMWAY	RICE	KS	159	654605	O	1965	SOUTH OF RIVER	ELLIS	KS	051	017443	O	2003
SIDEBOTTOM	NESS	KS	135	009057	O	1985	SPADE	KINGMAN	KS	095	667354	O	1955
SIDNEY	GREELEY	KS	071	655101	O	1990	SPANGENBERG	STAFFORD	KS	185	667447	O	1943
SIDNEY SOUTH	GREELEY	KS	071	655194	O	1992	SPANGENBERG SOUTH	STAFFORD	KS	185	667478	O	1962
SIGLE	OSBORNE	KS	141	013071	O	1989	SPARE	STAFFORD	KS	185	002278	ON	1977
SIGLE NORTH	OSBORNE	KS	141	014859	O	1994	SPARKS	MORTON	KS	129	667726	ON	1954
SIGLE NW	OSBORNE	KS	141	015484	O	1996	SPARKS	STANTON	KS	187	667726	ON	1954
SIGLE WEST	OSBORNE	KS	141	014169	O	1992	SPARKS EAST	STANTON	KS	187	667757	ON	1957
SILICA NW	BARTON	KS	009	655721	O	1943	SPARKS NE	STANTON	KS	187	667819	ON	1983
SILVER BELL	STAFFORD	KS	185	656031	O	1949	SPARKS SE	MORTON	KS	129	667881	O	1966
SILVER CITY	WOODSON	KS	207	656062	O	1946	SPARKS SW	MORTON	KS	129	667943	ON	1966
SILVERDALE	COWLEY	KS	035	656589	O	1944	SPARKS WEST	STANTON	KS	187	667974	N	1958
SILVERMAN	SEWARD	KS	175	656620	ON	1967	SPARR	SUMNER	KS	191	668005	O	1961
SILVERMAN NORTH	SEWARD	KS	175	015476	ON	1996	SPEARVILLE	FORD	KS	057	000111	ON	1980
SILVERMAN NW	SEWARD	KS	175	014130	N	1992	SPEIR	MARION	KS	115	668966	O	1968
SIMONS	ROOKS	KS	163	657054	O	1960	SPENCER	GREENWOOD	KS	073	669028	O	1959
SIMS-MASSONI GAS AREA	CHASE	KS	017	000302	N	1998	SPERLING	HARVEY	KS	079	669183	ON	1935
SIMS-MASSONI GAS AREA	SEWARD	KS	175	000302	N	1998	SPERLING SOUTH	HARVEY	KS	079	669214	ON	1957
SINGLEY	MEADE	KS	119	657581	ON	1955	SPIESS	NORTON	KS	137	669369	O	1958
SINGLEY EAST	MEADE	KS	119	007335	N	1983	SPIVEY-GRABS EAST	HARPER	KS	077	002283	ON	1978
SITKA	CLARK	KS	025	658170	ON	1959	SPIVEY-GRABS-BASIL	BARBER	KS	007	669958	ON	2002
SITKA NW	CLARK	KS	025	006715	OA	1984	SPIVEY-GRABS-BASIL	HARPER	KS	077	669958	ONA	1949
SITTLINGTON	COWLEY	KS	035	001304	O	1977	SPIVEY-GRABS-BASIL	KINGMAN	KS	095	669958	ONA	1949
SITTER	BARBER	KS	007	001305	O	1980	SPLITTER	GOVE	KS	063	670237	O	1971
SITTNER	STAFFORD	KS	185	658232	O	1937	SPLITTER	TREGO	KS	195	670237	O	1971
SIVERSON	GREELEY	KS	071	016426	N	1998	SPLITTER EAST	TREGO	KS	195	009944	O	1986
SIX CORNERS	LEAVENWORTH	KS	103	658418	N	1922	SPLITTER SE	TREGO	KS	195	009945	O	1985
SKAER	BUTLER	KS	015	658860	O	1961	SPLITTER SW	TREGO	KS	195	670245	O	1976
SKI	STEVENS	KS	189	659418	ON	1961	SPLITTER WEST	GOVE	KS	063	007670	O	1984
SKI NE	STEVENS	KS	189	017256	N	2002	SPLITTER WEST	TREGO	KS	195	007670	O	1984
SKI SE	STEVENS	KS	189	002266	ON	1979	SPRING	GREENWOOD	KS	073	670795	ON	1983
SKI SOUTH	STEVENS	KS	189	017044	O	2001	SPRING BROOK	ELLIS	KS	051	670857	O	1966
SKI SW	STEVENS	KS	189	011009	ON	1987	SPRING CREEK	TREGO	KS	195	670919		



# KANSAS

Field Name	County Name	State Sub	Co Code	Field Code	Field Disc Type	Year	Field Name	County Name	State Sub	Co Code	Field Code	Field Disc Type	Year
ST PAUL-WALNUT	CRAWFORD	KS	037	674624	ON	1926	STOOPS SW	PRATT	KS	151	682839	O	1947
ST PAUL-WALNUT	NEOSHO	KS	133	674624	ON	1926	STORMONT	LANE	KS	101	016708	O	2001
ST PAUL-WALNUT SOUTH	LABETTE	KS	099	001320	O	1977	STOS	BARTON	KS	009	683036	O	1972
ST PETER	BARTON	KS	009	674686	O	1944	STOUT	MORTON	KS	129	004530	N	1984
ST PETER EAST	BARTON	KS	009	674717	O	1956	STOUT NW	MORTON	KS	129	000304	N	1998
STAAB	ELLIS	KS	051	675027	O	1964	STRAHM	NEMAHA	KS	131	683335	ON	1948
STAAB NE	ELLIS	KS	051	006717	O	1984	STRAHM SOUTH	NEMAHA	KS	131	009063	O	1985
STADELMAN	ELLIS	KS	051	675244	O	1957	STRANATHAN	BARBER	KS	007	683583	ON	1970
STADELMAN SE	ELLIS	KS	051	004275	O	1982	STRATTON	TREGO	KS	195	683831	O	1983
STAFF-COPELAND	STAFFORD	KS	185	384881	O	1948	STRECKER	RUSSELL	KS	167	684234	O	1943
STAFFORD	STAFFORD	KS	185	675275	O	1940	STREMEL	RUSH	KS	165	684327	O	1966
STAIRETT	HODGEMAN	KS	083	675585	O	1962	STREMEL EAST	RUSH	KS	165	014603	O	1993
STAIRETT EAST	HODGEMAN	KS	083	008633	O	1984	STREMEL NW	RUSH	KS	165	001337	O	1980
STAIRETT NORTH	HODGEMAN	KS	083	014171	O	1992	STRICK	RUSSELL	KS	167	684389	O	1963
STALEY	FINNEY	KS	055	675616	ON	1980	STRIKER BRANCH	DONIPHAN	KS	043	017091	N	2002
STALEY WEST	FINNEY	KS	055	017045	O	2001	STROB	NESS	KS	135	684730	O	1970
STAMPER	ROOKS	KS	163	675864	O	1950	STRONG CITY	CHASE	KS	017	685012	ON	1925
STAN	LANE	KS	101	008959	O	1985	STROTHER	COWLEY	KS	035	685093	ON	1972
STAN NORTH	LANE	KS	101	013748	O	1990	STROUD	RENO	KS	155	685102	O	1958
STAN NW	LANE	KS	101	017715	O	2003	STROUD NORTH	RENO	KS	155	685257	O	1982
STAN WEST	LANE	KS	101	012430	O	1988	STROUD SOUTH	RENO	KS	155	685319	O	1959
STANDISH	NESS	KS	135	676205	O	1972	STRUSS	GRAHAM	KS	065	002442	O	1977
STANHOPE	GREENWOOD	KS	073	676391	O	1949	STRUSS	TREGO	KS	195	002442	O	1977
STANLEY	JOHNSON	KS	091	676422	N	1970	STRUSS NE	GRAHAM	KS	065	002443	O	1977
STANNARD	BARBER	KS	007	001322	O	1978	STRUSS WEST	TREGO	KS	195	008998	O	1985
STAR	ELLIS	KS	051	676701	O	1977	STUDER	THOMAS	KS	193	002444	O	1980
STAR NORTH	ELLIS	KS	051	013749	O	1990	STUDLEY	SHERIDAN	KS	179	685753	O	1943
STAR NW	ELLIS	KS	051	676783	O	1981	STUDLEY NORTH	SHERIDAN	KS	179	005375	O	1983
STAR SE	ELLIS	KS	051	004130	O	1981	STUDLEY SE	SHERIDAN	KS	179	685784	O	1955
STAR SW	ELLIS	KS	051	007204	O	1984	STUDLEY SOUTH	SHERIDAN	KS	179	685815	O	1959
STAR WEST	ELLIS	KS	051	676794	O	1984	STUDLEY SW	SHERIDAN	KS	179	685846	O	1945
STAREK	BUTLER	KS	015	676918	O	1970	STUHLSATZ	SUMNER	KS	191	002445	ON	1978
STARK	PRATT	KS	151	676949	ON	1941	STUKENBROKER	SEWARD	KS	175	685877	O	1968
STARK EAST	PRATT	KS	151	003941	ON	1982	STUMPH	BARBER	KS	007	685939	ON	1952
STARK NE	PRATT	KS	151	676980	ON	1967	STURGEON	EDWARDS	KS	047	686001	O	1954
STARR	ELK	KS	049	677104	O	1937	STUTT GART	PHILLIPS	KS	147	686218	O	1950
START	NESS	KS	135	677383	O	1966	STUTT GART SOUTH	PHILLIPS	KS	147	686249	O	1951
START	RUSH	KS	165	677383	O	1966	STUTZ	NESS	KS	135	686280	O	1963
START NW	NESS	KS	135	677414	O	1967	STUTZ EAST	NESS	KS	135	686288	O	1972
STATE	COWLEY	KS	035	677507	ON	1926	STUTZ NE	NESS	KS	135	686293	O	1976
STATE LAKE	LEAVENWORTH	KS	103	010196	O	1981	STUTZ NORTH	NESS	KS	135	001338	O	1980
STATE NW	COWLEY	KS	035	677600	N	1969	SUBERA	SUMNER	KS	191	686342	O	1957
STAYTON	COWLEY	KS	035	677879	ON	1949	SUBERA NORTH	SUMNER	KS	191	016427	ON	1998
STAYTON SOUTH	COWLEY	KS	035	677910	O	1953	SUBERA SW	SUMNER	KS	191	002450	O	1980
STEAD	PRATT	KS	151	678034	O	1964	SUBLETTE	HASKELL	KS	081	007506	O	1984
STEAD SOUTH	PRATT	KS	151	008635	ON	1984	SUGARLOAF	ELLIS	KS	051	686993	O	1941
STECKLEIN	ELLIS	KS	051	678375	O	1968	SUGARLOAF SE	ELLIS	KS	051	687055	O	1941
STEEL	FORD	KS	057	003942	ON	1984	SUITER	STAFFORD	KS	185	687179	ON	1962
STEELE	WOODSON	KS	207	678809	O	1952	SUKOVATY	SUMNER	KS	191	002452	O	1977
STEEPLES	ROOKS	KS	163	678902	O	1971	SULLIVAN	HARPER	KS	077	687272	ON	1961
STEFFEN	HODGEMAN	KS	083	678933	O	1963	SULLIVAN EAST	HARPER	KS	077	002453	ON	1977
STEFFEN	NESS	KS	135	678933	O	1963	SULLIVAN SOUTH	HARPER	KS	077	687417	ON	1983
STEFFEN	PAWNEE	KS	145	678933	O	1963	SUMMERS	THOMAS	KS	193	688202	O	1992
STEFFEN EAST	PAWNEE	KS	145	015051	O	1994	SUM-WICK	SEDGWICK	KS	173	004533	O	1962
STEFFEN NW	NESS	KS	135	678964	O	1967	SUM-WICK EAST	SEDGWICK	KS	173	004531	O	1983
STEFFEN NW	PAWNEE	KS	145	678964	O	1967	SUM-WICK SOUTH	SUMNER	KS	191	004532	O	1982
STEFFEN SE	PAWNEE	KS	145	004807	O	1981	SUN CITY	BARBER	KS	007	688946	O	1941
STEFFEN SOUTH	PAWNEE	KS	145	678995	ON	1963	SUN CITY SW	BARBER	KS	007	001340	ON	1980
STEFFEN SW	HODGEMAN	KS	083	001326	O	1978	SUNFLOWER	BARTON	KS	009	689225	O	1950
STEFFEN WEST	NESS	KS	135	679026	O	1965	SUNNY SLOPE	TREGO	KS	195	689473	O	1952
STEGMAN	RUSH	KS	165	679088	O	1952	SUNNY SLOPE NORTH	TREGO	KS	195	006315	O	1984
STEGMAN NE	RUSH	KS	165	008636	O	1984	SUNNY SLOPE NW	TREGO	KS	195	689535	O	1958
STEIMEL	CRAWFORD	KS	037	679150	O	1952	SUNNY VALLEY	BARTON	KS	009	689597	O	1949
STEIN	NESS	KS	135	679165	O	1977	SUNNY VALLEY EAST	BARTON	KS	009	689628	O	1968
STEINERT	RUSSELL	KS	167	679181	O	1954	SUNNY VALLEY NE	BARTON	KS	009	689659	O	1954
STEINHOFF	BUTLER	KS	015	679212	ON	1920	SUNNY VALLEY SW	BARTON	KS	009	689690	O	1954
STEINHOFF EAST	BUTLER	KS	015	679243	O	1959	SUNNYDALE	ELLIS	KS	051	689752	O	1952
STEINHOFF NW	BUTLER	KS	015	001327	O	1977	SUNNYSIDE	BARTON	KS	009	689783	O	1953
STEINLE	RUSSELL	KS	167	004808	O	1982	SUNRISE	GRAHAM	KS	065	690000	O	1977
STEINLE NW	RUSSELL	KS	167	009949	O	1986	SUNSHINE	NESS	KS	135	690279	O	1963
STELLA	ELLIS	KS	051	679336	O	1985	SUNSHINE SOUTH	NESS	KS	135	690341	O	1972
STELZER	PRATT	KS	151	014485	O	1993	SUTCLIFFE	GOVE	KS	063	691147	O	1971
STEMORSTA	STEVENS	KS	189	017021	N	2002	SUTCLIFFE EAST	GOVE	KS	063	691151	O	1976
STENZEL	MARION	KS	115	679553	ON	1961	SUTCLIFFE SE	GOVE	KS	063	002454	O	1980
STEPHENS	PAWNEE	KS	145	679615	O	1964	SUTHERLAND	GREENWOOD	KS	073	691178	O	1964
STEPHENSON	WOODSON	KS	207	679770	ON	1926	SUTTON	STAFFORD	KS	185	691364	O	1954
STEPHENSON EAST	WOODSON	KS	207	002431	O	1980	SWADER	BARTON	KS	009	691527	O	1962
STERLING	RENO	KS	155	679832	ON	1937	SWANK	GRAHAM	KS	065	691868	O	1958
STERLING	RICE	KS	159	679832	ON	1937	SWAYZE	CLARK	KS	025	007673	ON	1982
STERLING SW	RENO	KS	155	680018	O	1961	SWEENEY	PAWNEE	KS	145	692209	ON	1947
STEUWE	WABAUNSEE	KS	197	002433	O	1978	SWEENEY SW	PAWNEE	KS	145	692240	O	1955
STEVE	STAFFORD	KS	185	680111	O	1961	SWEENEY WEST (NEW)	PAWNEE	KS	145	011869	O	1957
STEVENS	MEADE	KS	119	680142	ONA	1952	SWEET	ROOKS	KS	163	692302	O	1950
STEVENS SOUTH	MEADE	KS	119	005370	O	1983	SWEET ADELINE	SEWARD	KS	175	004276	O	1983
STEVENS WEST	MEADE	KS	119	005371	N	1957	SWEET NORTH	ROOKS	KS	163	012432	O	1988
STEWART	FINNEY	KS	055	680421	O	1952	SWEET SE	ROOKS	KS	163	013774	O	1991
STEWART NE	FINNEY	KS	055	014600	O	1993	SWEET WILLIAM	ELLIS	KS	051	692488	O	1950
STEWART SOUTH	FINNEY	KS	055	680452	O	1995	SWEET WILLIAM NW	ELLIS	KS	051	692519	O	1956
STILES	BARTON	KS	009	680638	O	1958	SWELL	GRAHAM	KS	065	017240	O	2002
STILES EAST	BARTON	KS	009	680653	O	1977	SWELL	NESS	KS	135	017242	O	2002
STILLWELL	JOHNSON	KS	091	681041	ON	1928	SWELL NE	NESS	KS	135	017589	O	2003
STILLWELL	MIAMI	KS	121	681041	ON	1928	SWENSON	SALINE	KS	169	692798	O	1950
STILLWELL WEST	JOHNSON	KS	091	012050	N	2000	SWISHER	PRATT	KS	151	693139	ON	1976
STIRRUP	MORTON	KS	129	681165	ON	1987	WORDFISH	RUSSELL	KS	167	007344	O	1983
STOCKHOLM	GREELEY	KS	071	681382	O	1979	SYCAMORE CREEK	MONTGOMERY	KS	125	693333	ON	1970
STOCKHOLM	WALLACE	KS	199	681382	N	1979	SYCAMORE VALLEY	MONTGOMERY	KS	125	006462	ON	1984
STOCKHOLM SOUTH	WALLACE	KS	199	011860	O	1987	SYCAMORE VALLEY EAST	MONTGOMERY	KS	125	008963	ON	1985
STOCKHOLM SW	GREELEY	KS	071	681475	ON	1979	SYLVIA	RENO	KS	155	013751	O	1991
STOCKRANGE	WALLACE	KS	199	681475	O	1979	SYMS SE	STAFFORD	KS	185	693984	O	1952
STOCKTON	ELLIS	KS	051	681537	O	1957	T & L	NESS	KS	135	694415	O	1972
STOCKTON	ROOKS	KS	163	681568	O	1936	T & L WEST	NESS	KS	135	694432	O	1973
STOHRVILLE	HARPER	KS	077	681630	ON	1957	TABING	BUTLER	KS	015	695409	O	1976
STOHRVILLE NE	HARPER	KS	077	014134	N	1992	TABING WEST	BUTLER	KS	015	007674	O	1982
STOHRVILLE NW	HARPER	KS	077	004131	N	1982	TACHA	DECATUR	KS	039	695563	O	1970
STOHRVILLE WEST	HARPER	KS	077	004529	N	1976	TACKETT	LABETTE	KS	099	695574	O	1944
STOLTENBERG	BARTON	KS	009	681785	ON	1931	TALOGA	MORTON	KS	129	696659	ON	1955
STOLTEN													

Field Name	County Name	State Sub	Co Code	Field Code	Field Disc Type	Year	Field Name	County Name	State Sub	Co Code	Field Code	Field Disc Type	Year
TASSET	FORD	KS	057	698023	O	1964	TOWANDA	BUTLER	KS	015	714401	O	1948
TATE	SUMNER	KS	191	698054	O	1938	TRACTOR	SCOTT	KS	171	016709	O	2001
TATLOCK	PRATT	KS	151	698116	O	1953	TRAEER	DECATUR	KS	039	715115	O	1974
TATLOCK EAST	PRATT	KS	151	698147	ON	1964	TRAER SE	DECATUR	KS	039	001375	O	1980
TATLOCK NE	PRATT	KS	151	004809	O	1982	TRAFFAS	BARBER	KS	007	715130	ON	1955
TATLOCK SW	EDWARDS	KS	047	698209	ONA	1958	TRAFFAS EAST	BARBER	KS	007	001376	ON	1978
TATLOCK SW	PRATT	KS	151	698209	ONA	1958	TRAFFAS SOUTH	BARBER	KS	007	006249	ON	1984
TAU CREEK	DOUGLAS	KS	045	006983	O	1984	TRAGIC	FORD	KS	057	009127	O	1985
TAY	CLARK	KS	025	698477	O	1976	TRAPP	BARTON	KS	009	715905	ON	1929
TAY EAST	CLARK	KS	025	698480	O	1976	TRAPP	RUSSELL	KS	167	715905	ON	1929
TAY SOUTH	CLARK	KS	025	006875	N	1984	TRAUX	LANE	KS	101	719036	O	1988
TAYLOR	STAFFORD	KS	185	698488	O	1951	TREES	COWLEY	KS	035	716432	O	1935
TAYLOR NE	STAFFORD	KS	185	698798	O	1956	TREGO CENTER	TREGO	KS	195	004545	O	1983
TAYLOR NW	STAFFORD	KS	185	698829	O	1968	TREGSUN	TREGO	KS	195	006877	O	1981
TAYLOR WEST	STAFFORD	KS	185	698891	O	1959	TREKELL WEST	SUMNER	KS	191	008648	O	1984
TAYLORVILLE	STAFFORD	KS	185	698953	O	1953	TREMBLEY	RENO	KS	155	716509	O	1974
TEALL	GRAHAM	KS	065	699341	O	1949	TREMBLEY NORTH	RENO	KS	155	004135	O	1982
TEETER-SCOTT	CHASE	KS	017	700155	O	1920	TREMBLY NE	RENO	KS	155	014663	O	1993
TEETER-SCOTT	GREENWOOD	KS	073	700155	ON	1920	TRENT	NEOSHO	KS	133	716587	ON	1951
TEICHGRAEBER	GREENWOOD	KS	073	700209	O	1927	TRENT NORTH	NEOSHO	KS	133	716618	O	1991
TELER	GOVE	KS	063	008966	O	1985	TRENTON	EDWARDS	KS	047	716680	ON	1974
TELER TOWNSITE	GOVE	KS	063	011874	O	1987	TRESTER	BARTON	KS	009	001379	O	1980
TELER TOWNSITE WEST	GOVE	KS	063	013309	O	1989	TRESTER EAST	BARTON	KS	009	009962	O	1986
TEMPLING	BARTON	KS	009	701015	O	1955	TRIANGLE	THOMAS	KS	193	004546	O	1983
TERRY	FINNEY	KS	055	702193	O	1991	TRIANGLE NORTH	THOMAS	KS	193	010869	O	1986
TERWILLIGER	LANE	KS	101	702360	O	1972	TRIANGLE NW	THOMAS	KS	193	013754	O	1990
TERWILLIGER EAST	LANE	KS	101	702364	O	1976	TRIANGLE SOUTH	THOMAS	KS	193	009685	O	1984
TERWILLIGER NORTH	LANE	KS	101	009065	O	1985	TRICO	ELLIS	KS	051	717362	O	1951
TERWILLIGER SE	LANE	KS	101	001356	O	1978	TRICO	GRAHAM	KS	065	717362	O	1951
TERWILLIGER SOUTH	LANE	KS	101	004540	O	1983	TRICO	ROOKS	KS	163	717362	O	1951
TERWILLIGER SW	LANE	KS	101	006316	O	1984	TRICO	TREGO	KS	195	717362	O	1951
TERWILLIGER WEST	LANE	KS	101	009955	O	1981	TRITSCHE	BARTON	KS	009	718292	O	1966
THACH	KIOWA	KS	097	703666	ON	1965	TROUSDALE	EDWARDS	KS	047	718664	O	1956
THACKER	RUSSELL	KS	167	013083	O	1989	TROUSDALE NE	EDWARDS	KS	047	718695	ON	1958
THAYER	NEOSHO	KS	133	703945	ON	1949	TROUSDALE NORTH	EDWARDS	KS	047	718726	ON	1958
THAYER NE	NEOSHO	KS	133	008342	ON	1984	TROUSDALE NW	EDWARDS	KS	047	002490	O	1980
THAYER SOUTH	NEOSHO	KS	133	006722	ON	1982	TROUSDALE SOUTH	EDWARDS	KS	047	718757	ON	1956
HERSA	SHERIDAN	KS	179	704131	O	1970	TROUSDALE SOUTH	KIOWA	KS	097	718757	ON	1956
THIESSEN	KINGMAN	KS	095	704348	O	1966	TROVE	GOVE	KS	063	006730	O	1984
THIMESCH	KINGMAN	KS	095	704455	ON	1976	TUCKER	GREENWOOD	KS	073	719881	ON	1927
THIRTY-ONE	SEWARD	KS	175	704627	ON	1953	TUCKER SE	GREENWOOD	KS	073	007351	N	1983
THIRTY-ONE EAST	SEWARD	KS	175	013753	ON	1990	TUCKER WEST	GREENWOOD	KS	073	005398	O	1983
THIRTY-ONE NE	HASKELL	KS	081	016121	O	2000	TULLIS	LEAVENWORTH	KS	103	010638	ON	1986
THIRTY-ONE NW	SEWARD	KS	175	014297	N	1992	TUREK	SUMNER	KS	191	016081	N	1988
THIRTY-ONE SE	SEWARD	KS	175	017444	N	2003	TURKEY CREEK	BARBER	KS	007	721307	O	1943
THIRTY-ONE SW	SEWARD	KS	175	012074	ON	1988	TURKEY CREEK EAST	BARBER	KS	007	721369	ON	1957
THIRTY-SIX	NORTON	KS	137	002974	O	1980	TURKEY CREEK NORTH	BARBER	KS	007	721400	ON	1951
THIRTY-TWO	SEWARD	KS	175	704720	ON	1960	TURKEY CREEK NW	BARBER	KS	007	721431	O	1967
THIRTY-TWO WEST	SEWARD	KS	175	014607	N	1993	TURKVILLE	ELLIS	KS	051	721834	O	1953
THISTLE GROVE	NESS	KS	135	704751	O	1968	TURKVILLE UPPER	ELLIS	KS	051	721865	O	1948
THISTLE GROVE SOUTH	NESS	KS	135	704782	O	1970	TURKVILLE UPPER NW	ELLIS	KS	051	002492	O	1979
THISTLE GROVE SW	NESS	KS	135	704789	O	1972	TURKVILLE WEST	ELLIS	KS	051	721896	O	1959
THOMAS	ELK	KS	049	704875	O	1965	TURMORROW	MORTON	KS	129	010227	ON	1986
THOMAS NORTH	ELK	KS	049	015342	N	1995	TURNER	COWLEY	KS	035	722175	O	1937
THOME	SEDGWICK	KS	173	007679	O	1984	TURNER NORTH	COWLEY	KS	035	722330	O	1949
THOMP	COMANCHE	KS	033	016131	N	2000	TURNER WEST	COWLEY	KS	035	722392	O	1953
THOMPSON	BUTLER	KS	015	705216	O	1929	TURON	RENO	KS	155	014611	O	1993
THOMSEN	COFFEY	KS	031	705635	O	1972	TURON NE	RENO	KS	155	014612	O	1993
THORN	MIAMI	KS	121	705681	O	1986	TUTTLE	COMANCHE	KS	033	722981	ON	1957
THRALL-AAGARD	GREENWOOD	KS	073	706146	O	1921	TUTTLE EAST	COMANCHE	KS	033	723012	ON	1963
THREE MILE CREEK	MORRIS	KS	127	706518	O	1950	TUTTLE NE	COMANCHE	KS	033	723053	N	1977
THREE MILE CREEK NORTH	MORRIS	KS	127	001359	O	1979	TUTTLE SE	COMANCHE	KS	033	723065	ON	1978
THREE MILE CREEK SOUTH	MORRIS	KS	127	706549	O	1950	TUTTLE SOUTH	CLARK	KS	025	002288	ON	1978
THREE STAR	SEWARD	KS	175	706704	ON	1958	TWENTY	BARTON	KS	009	723237	O	1965
THUMPER	LEAVENWORTH	KS	103	010220	O	1986	TWENTY-ONE	NORTON	KS	137	006731	O	1982
THURLOW	COWLEY	KS	035	707076	ON	1927	TWIN MOUND	ROOKS	KS	163	723733	O	1965
THYFAULT	GRAHAM	KS	065	707138	O	1966	TWO-EIGHTY ONE	BARTON	KS	009	723888	O	1963
THYFAULT	ROOKS	KS	163	707138	O	1966	TWO-EIGHTY ONE SE	BARTON	KS	009	723919	O	1963
TICHENOR	WOODSON	KS	207	707262	N	1947	TWO-GARYS	KIOWA	KS	097	016854	N	2001
TIDBALL	TREGO	KS	195	707340	O	1976	TYRO	MONTGOMERY	KS	125	724826	ONA	1904
TIDBALL EAST	TREGO	KS	195	002481	O	1977	U S 183	ROOKS	KS	163	005728	O	1982
TIDBALL NE	TREGO	KS	195	006317	O	1984	U S 183 WEST	ROOKS	KS	163	003135	O	1983
TIDD	WOODSON	KS	207	013433	O	1990	U S 24	ROOKS	KS	163	725951	O	1964
TILLOTSON	LANE	KS	101	708387	O	1973	U S 50	GRAY	KS	069	013438	O	1990
TILLOTSON EAST	LANE	KS	101	004810	O	1983	U S 54	FORD	KS	057	006251	O	1982
TILLOTSON NW	LANE	KS	101	009066	O	1985	U S 56	GRAY	KS	069	004136	N	1983
TILLOTSON SOUTH	LANE	KS	101	001361	O	1977	U S 83	HASKELL	KS	081	011021	ON	1987
TILLOTSON WEST	LANE	KS	101	004191	O	1982	U S 83 NE	HASKELL	KS	081	012653	N	1988
TILTON	SHERIDAN	KS	179	708409	O	1968	U S 83 NW	HASKELL	KS	081	014491	ON	1993
TILTON NE	SHERIDAN	KS	179	009957	O	1986	UBERT	ELLIS	KS	051	726114	O	1936
TIMBER CREEK	RUSH	KS	165	708502	ON	1994	UBERT NW	ELLIS	KS	051	726176	O	1952
TIMKEN	RUSH	KS	165	708657	O	1952	UBERT SOUTH	ELLIS	KS	051	004192	O	1983
TIMKEN SW	RUSH	KS	165	013944	O	1991	UDALL	COWLEY	KS	035	726277	O	1926
TIMKEN WEST	RUSH	KS	165	010868	O	1986	UEHLIN	DECATUR	KS	039	726308	O	1970
TISDALE GAS AREA	COWLEY	KS	035	709680	ON	1900	ULLOM	GRAY	KS	069	009963	O	1986
TITUS	EDWARDS	KS	047	709773	ON	1968	ULMER	SEDGWICK	KS	173	726867	O	1959
TOBIAS	RICE	KS	159	710340	ON	1961	ULMER SOUTH	SEDGWICK	KS	173	726898	O	1959
TOBIAS NW	RICE	KS	159	710371	O	1962	UMBARGER	WILSON	KS	205	014613	ON	1991
TODD	ROOKS	KS	163	710588	O	1969	UNG	DECATUR	KS	039	727425	O	1962
TODD EAST	ROOKS	KS	163	710650	O	1985	UNGER	MARION	KS	115	727487	O	1955
TODD NE	ROOKS	KS	163	710681	O	1984	UNGER NW	MARION	KS	115	006732	N	1982
TODD NW	ROOKS	KS	163	710743	O	1985	UNICE	NESS	KS	135	727549	O	1971
TODD SE	ROOKS	KS	163	007680	O	1984	UNICE EAST	NESS	KS	135	727557	O	1972
TOLLE	DECATUR	KS	039	001369	O	1980	UNICE NE	NESS	KS	135	727565	O	1973
TOMBSTONE GAP	NESS	KS	135	014410	O	2000	UNICE SOUTH	NESS	KS	135	727580	O	1971
TOMBSTONE GAP SOUTH	NESS	KS	135	017105	O	2002	UNION	RICE	KS	159	727611	ON	1950
TOMEY	LABETTE	KS	099	712479	O	1944	UNION CENTER	STAFFORD	KS	185	727731	ON	1973
TONEK	PAWNEE	KS	145	712789	ON	1971	UNION CENTER EAST	STAFFORD	KS	185	008354	N	1984
TONI-MIKE	BARBER	KS	007	712820	O	1967	UNION CENTER SE	STAFFORD	KS	185	004193	ON	1983
TONI-MIKE NE	BARBER	KS	007	003948	N	1983	UNION CENTER WEST	STAFFORD	KS	185	727734	O	1976
TONKIN	BARTON	KS	009	713006	O	1963	UNION EAST	RICE	KS	159	727890	ON	1951
TONN	RENO	KS	155	015424	O	1930	UNRUH	BARTON	KS	009	729254	ON	1945
TONOVAY	GREENWOOD	KS	073	713037	ON	1917	UNRUH SE	BARTON	KS	009	008651	O	1984
TONOVAY WEST	GREENWOOD	KS	073	713068	O	1950	UNRUH SOUTH	BARTON	KS	009	729285	O	1959
TORONTO	GREENWOOD	KS	073	713812	O	1913	U-P	TREGO	KS	195	003953	O	1981
TORONTO	WOODSON	KS	207	713812	ON	1913	U-PAC	THOMAS	KS	193	725905	O	1974

# KANSAS

Field Name	County Name	State Sub	Co Code	Field Code	Field Disc Type	Year	Field Name	County Name	State Sub	Co Code	Field Code	Field Disc Type	Year
URSULA NE	KIOWA	KS	097	730169	ON	1963	W C V	NESS	KS	135	743102	O	1977
URSULA NW	KIOWA	KS	097	004550	O	1982	W C V NORTH	NESS	KS	135	009971	O	1986
URSULA SE	KIOWA	KS	097	007997	ON	1984	W C V NW	NESS	KS	135	009972	O	1985
URSULA WEST	KIOWA	KS	097	017716	OA	2003	W T R	KEARNY	KS	093	743549	O	1978
UTICA	NESS	KS	135	730394	O	1971	W W M	THOMAS	KS	193	743590	O	1979
UTICA NW	NESS	KS	135	002496	O	1977	W W M EAST	THOMAS	KS	193	009973	O	1981
UTOPIA	GREENWOOD	KS	073	730549	O	1918	WADDLE	STAFFORD	KS	185	002516	ON	1977
UTOPIA WEST	GREENWOOD	KS	073	009966	O	1981	WAGNER	ELLIS	KS	051	744288	O	1956
VAHLING	SHERIDAN	KS	179	732046	O	1966	WAGNON	COMANCHE	KS	033	015531	N	1999
VAHLING WEST	SHERIDAN	KS	179	732077	O	1967	WAHRMAN	RAWLINS	KS	153	009067	O	1985
VAL JEAN	NESS	KS	135	013095	O	1989	WAKARUSA	DOUGLAS	KS	045	008657	O	1984
VAL JEAN SE	NESS	KS	135	016855	O	2001	WAKEENEY	TREGO	KS	195	745125	O	1934
VAL VERDE	SUMNER	KS	191	732108	O	1945	WAKEENEY EAST	TREGO	KS	195	745156	O	1949
VALEDA	LABETTE	KS	099	732170	ON	1944	WAKEFIELD	CLAY	KS	027	745218	O	1928
VALHALLA	GOVE	KS	063	732356	O	1964	WAKEFIELD NE	CLAY	KS	027	004280	O	1951
VALHALLA EAST	GOVE	KS	063	002497	O	1977	WALDO	RUSSELL	KS	167	002304	O	1979
VALHALLA NE	GOVE	KS	063	011025	O	1987	WALDSCHMIDT	COWLEY	KS	035	745621	O	1957
VALHALLA NORTH	GOVE	KS	063	732365	O	1975	WALKEMEYER	STEVENS	KS	189	745745	ON	1959
VALHALLA SOUTH	GOVE	KS	063	732375	O	1978	WALKEMEYER NW	STEVENS	KS	189	002517	ON	1978
VALLEY	HODGEMAN	KS	083	732480	O	1958	WALKEMEYER SE	STEVENS	KS	189	008660	ON	1985
VALLEY CENTER	SEDGWICK	KS	173	732511	O	1928	WALKEMEYER SW	STEVENS	KS	189	013319	N	1989
VALLEY VIEW	ROOKS	KS	163	732883	O	1967	WALKER	ELK	KS	049	745776	O	1927
VAN	GRAHAM	KS	065	733007	O	1954	WALLACE	ELLIS	KS	051	746086	O	1965
VAN DYKE	PHILLIPS	KS	147	733100	O	1959	WALLACE	RUSH	KS	165	746086	O	1965
VAN LIEU	STAFFORD	KS	185	733286	ON	1943	WALLACE NORTH	ELLIS	KS	051	746241	O	1968
VAN NOY	COFFEY	KS	031	006733	O	1935	WALNUT BEND	COWLEY	KS	035	746613	ON	1940
VAN PATTON	NORTON	KS	137	733395	O	1939	WALNUT BEND NORTH	COWLEY	KS	035	746706	O	1956
VAN VLEET	DECATUR	KS	039	733596	O	1956	WALNUT CREEK	BARTON	KS	009	746830	O	1952
VAN WINKLE	STAFFORD	KS	185	733658	O	1950	WALNUT FORK	LANE	KS	101	006321	O	1983
VAN WINKLE SE	STAFFORD	KS	185	733689	O	1950	WALNUT FORK SE	LANE	KS	101	006737	O	1984
VANCE	GRAHAM	KS	065	733751	O	1962	WALNUT FORK SW	LANE	KS	101	009503	O	1985
VANDENBERG	BUTLER	KS	015	006734	O	1942	WALNUT HILL	NESS	KS	135	746892	O	1968
VANDEVER	COWLEY	KS	035	002294	O	1979	WALNUT SE	CRAWFORD	KS	037	746923	O	1952
VANHOEZER	STAFFORD	KS	185	733224	O	1964	WALNUT VALLEY	BARTON	KS	009	746954	O	1967
VAP	RAWLINS	KS	153	733988	O	1973	WALNUT VALLEY EAST	BARTON	KS	009	003137	O	1983
VAP SE	RAWLINS	KS	153	002295	O	1980	WALTA	SUMNER	KS	191	747171	O	1959
VAP SOUTH	RAWLINS	KS	153	008359	O	1984	WALTA NORTH	SUMNER	KS	191	002518	O	1979
VAP SW	RAWLINS	KS	153	012437	O	1988	WALTER NW	ELLIS	KS	051	747295	O	1955
VARNER	KINGMAN	KS	095	734123	ON	1964	WALTER SW	ELLIS	KS	051	747357	O	1966
VARNER NE	KINGMAN	KS	095	734154	O	1967	WALTON	HARVEY	KS	079	747512	O	1919
VASSAR	OSAGE	KS	139	734185	O	1961	WALZ	TREGO	KS	195	747605	O	1950
VAVROCH	DECATUR	KS	039	734464	O	1960	WALZ NW	TREGO	KS	195	747636	O	1957
VEEH	PHILLIPS	KS	147	735139	O	1969	WALZ WEST	TREGO	KS	195	007360	O	1982
VERA	SUMNER	KS	191	736007	O	1978	WAMPLER	FINNEY	KS	055	747853	O	1959
VERDIGRIS	GREENWOOD	KS	073	005738	O	1952	WANKER	ROOKS	KS	163	002306	O	1979
VERHOEFF	GOVE	KS	063	002501	O	1977	WANO	CHEYENNE	KS	023	017258	O	2002
VERHOEFF SOUTH	GOVE	KS	063	002502	O	1979	WARD	PRATT	KS	151	748814	ON	1941
VERMILLION	NESS	KS	135	736435	O	1955	WARE	ELK	KS	049	749155	O	1955
VERNON	COFFEY	KS	031	736658	ON	1938	WARING	NESS	KS	135	017106	O	2002
VERNON	WOODSON	KS	207	736658	ON	1938	WARNER	DECATUR	KS	039	749341	O	1956
VERNON WEST	WOODSON	KS	207	736820	O	1975	WARREN	ELLIS	KS	051	749527	O	1949
VESPER	GRAHAM	KS	065	736906	O	1956	WARWICK	BARBER	KS	007	749837	ON	1965
VESPER NORTH	GRAHAM	KS	065	736937	O	1959	WASHBON	HARPER	KS	077	750010	ON	1975
VESTAL	COWLEY	KS	035	737061	ON	1927	WASHBON SW	HARPER	KS	077	013322	O	1989
VETTER	CHASE	KS	017	002296	ON	1978	WATERLOO	KINGMAN	KS	095	751387	O	1983
VETTER	MARION	KS	115	002296	N	1978	WATERMAN	RAWLINS	KS	153	751542	O	1958
VICTOR	COMANCHE	KS	033	737798	N	1993	WATERS	STAFFORD	KS	185	751573	O	1958
VICTORIA NORTH	ELLIS	KS	051	738015	O	1952	WATERS EAST	STAFFORD	KS	185	751604	O	1959
VICTORIA SOUTH	ELLIS	KS	051	738046	O	1961	WAUGH	WABAUNSEE	KS	197	752286	O	1968
VICTORIA WEST	ELLIS	KS	051	006255	O	1984	WAUNETA	CHAUTAUQUA	KS	019	752596	O	1924
VICTORY	HASKELL	KS	081	738077	ON	1960	WAY	JOHNSON	KS	091	003957	O	1982
VICTORY	SEWARD	KS	175	738077	ON	1960	WAY WEST	JOHNSON	KS	091	003956	N	1983
VICTORY EAST	HASKELL	KS	081	738108	O	1989	WAYNE	EDWARDS	KS	047	752906	ON	1956
VINCENT	ELLIS	KS	051	739100	O	1964	WAYNE NW	EDWARDS	KS	047	752961	ON	1974
VINCENT WEST	ELLIS	KS	051	739224	O	1990	WAYNE SOUTH	EDWARDS	KS	047	752966	ON	1976
VINITA	KINGMAN	KS	095	002963	O	2000	WAYSIDE-HAVANA	CHAUTAUQUA	KS	019	753309	ON	1904
VINLAND	DOUGLAS	KS	045	006256	O	1984	WAYSIDE-HAVANA	MONTGOMERY	KS	125	753309	ON	1904
VINLAND EAST	DOUGLAS	KS	045	010643	O	1986	WBT	PRATT	KS	151	003954	ON	1982
VINLAND NE	DOUGLAS	KS	045	006257	O	1984	WBT SOUTH	PRATT	KS	151	017590	O	2003
VINLAND SE	DOUGLAS	KS	045	009000	O	1985	WEARNE	BARTON	KS	009	753705	O	1951
VIOLA	SUMNER	KS	191	739627	O	1988	WEATHERED	COWLEY	KS	035	753736	O	1935
VIRGIL	GREENWOOD	KS	073	739813	O	1916	WEAVER	BUTLER	KS	015	753860	O	1922
VIRGIL NORTH	COFFEY	KS	031	739844	ON	1920	WEBB	ELK	KS	049	753953	ON	1926
VIRGIL NORTH	GREENWOOD	KS	073	739844	ON	1920	WEBB NORTH	ELK	KS	049	754046	O	1990
VIRGIL NORTH	WOODSON	KS	207	739844	ON	1920	WEBBER	BARTON	KS	009	754263	O	1962
VOD	KIOWA	KS	097	740513	ON	1976	WEBFOOT	RENO	KS	155	010232	N	1986
VOD NW	KIOWA	KS	097	002299	O	1979	WEBS	RUSH	KS	165	754449	O	1954
VODA	TREGO	KS	195	740527	O	1957	WEBS NW	RUSH	KS	165	754480	O	1955
VODA NORTH	TREGO	KS	195	740536	O	1972	WEBS SE	RUSH	KS	165	010874	O	1986
VODA SE	TREGO	KS	195	740562	O	1974	WEBS SOUTH	RUSH	KS	165	014141	O	1992
VODA SOUTH	TREGO	KS	195	008364	O	1984	WEBS SW	RUSH	KS	165	754511	O	1956
VOGEL	STAFFORD	KS	185	740558	O	1957	WEBSTER	ROOKS	KS	163	754542	O	1930
VOGEL EAST	STAFFORD	KS	185	016724	O	1991	WEBSTER VIEW	ROOKS	KS	163	008662	O	1984
VOGEL NE	STAFFORD	KS	185	014618	ON	1991	WEEKS	NESS	KS	135	006259	O	1984
VOHS	ROOKS	KS	163	740837	O	1945	WEEKS NE	NESS	KS	135	014142	O	1992
VOHS NE	ROOKS	KS	163	740868	O	1962	WEEKS NORTH	NESS	KS	135	009976	O	1985
VOHS NW	ROOKS	KS	163	740899	O	1947	WEEKS SOUTH	NESS	KS	135	014830	O	1994
VOHS SE	ROOKS	KS	163	740930	O	1959	WEHKING	ATCHISON	KS	005	010646	N	1986
VOHS SOUTH	ROOKS	KS	163	740961	O	1947	WEHRMAN	BUTLER	KS	015	755224	O	1963
VOIGHT	BARTON	KS	009	740992	O	1958	WEHRMAN WEST	BUTLER	KS	015	014621	O	1993
VOIGHT SE	BARTON	KS	009	004278	O	1982	WEIGEL	ELLIS	KS	051	755317	O	1948
VOILS	SUMNER	KS	191	741023	O	1958	WEIKERT	BARTON	KS	009	755379	O	1953
VOILS EAST	SUMNER	KS	191	741054	O	1966	WEILERT	RUSSELL	KS	167	755565	O	1963
VOLKLAND	RICE	KS	159	741116	ON	1943	WEILERT EAST	RUSSELL	KS	167	004560	O	1983
VOLKLAND EAST	RICE	KS	159	002509	O	1978	WEISNER	ELLIS	KS	051	755999	O	1949
VOLTAIRE	SHERMAN	KS	181	017257	N	2002	WEISNER EAST	ELLIS	KS	051	007363	O	1981
VON DETTE	SEDGWICK	KS	173	741302	O	1970	WEISNER NE	ELLIS	KS	051	007364	O	1983
VON DETTE NE	SEDGWICK	KS	173	005741	O	1983	WEITZEL	RUSH	KS	165	756092	O	1947
VON DETTE NORTH	SEDGWICK	KS	173	006320	O	1984	WEITZEL NE	ELLIS	KS	051	756123	O	1964
VOORHEES	STEVENS	KS	189	741457	ON	1964	WEITZEL NE	RUSH	KS	165	756123	O	1964
VOORHEES WEST	STEVENS	KS	189	015862	N	1997	WELBORN CONSOL	WYANDOTTE	KS	209	756185	N	1930
VOPECK	TREGO	KS	195	008655	O	1984	WELCH EAST	RICE	KS	159	756278	O	1941
VOSHELL	MCPHERSON	KS	113	741488	ON	1929	WELCH WEST	RICE	KS	159	756433	O	1948
VOSS	NORTON	KS	137	741519	O	1970	WELCH-BORNHOLDT	MCPHERSON	KS	113	756247	O	1924
VOSS NW	NORTON	KS	137	009969	O	1981	WELCH-BORNHOLDT	RICE	KS	159	756247	O	1924
VOSS SOUTH	NORTON	KS	137	741612	O	1992	WELCH-MOHR	LYON	KS	111	756309	ON	1929
W A C	EDWARDS	KS	047										



Field Name	County Name	State Sub	Co Code	Field Code	Field Type	Disc Year	Field Name	County Name	State Sub	Co Code	Field Code	Field Type	Disc Year
WELLINGTON	SUMNER	KS	191	757270	ON	1929	WIL	PRATT	KS	151	767361	ON	1942
WELLINGTON NE	SUMNER	KS	191	757301	O	1955	WIL	STAFFORD	KS	185	767361	ON	1942
WELLINGTON WEST	SUMNER	KS	191	002529	O	1977	WIL EAST	PRATT	KS	151	003141	N	1983
WELLMAN	RICE	KS	159	757332	O	1965	WIL NW	EDWARDS	KS	047	009979	O	1967
WELLMANVILLE	NESS	KS	135	013324	O	1955	WIL WEST	EDWARDS	KS	047	767609	ON	1978
WELLS	BARBER	KS	007	757456	ON	1957	WILBURTON	MORTON	KS	129	767826	ON	1959
WELLS NORTH	BARBER	KS	007	016210	OA	1998	WILBURTON EAST	MORTON	KS	129	016807	N	2001
WELLS NW	COMANCHE	KS	033	016731	O	1991	WILBURTON NORTH (NEW)	MORTON	KS	129	767891	ON	1972
WELLSFORD	KIOWA	KS	097	757642	ON	1955	WILBURTON NW	MORTON	KS	129	767919	ON	1978
WELLSFORD	PRATT	KS	151	757642	ON	1955	WILBURTON SE	MORTON	KS	129	767950	ON	1968
WELLSFORD EAST	KIOWA	KS	097	757647	ON	1979	WILD HORSE CREEK	GRAHAM	KS	065	768260	O	1957
WELLSFORD EAST	PRATT	KS	151	757647	ON	1979	WILD HORSE CREEK NORTH	GRAHAM	KS	065	004573	O	1983
WELLSFORD SOUTH	KIOWA	KS	097	014402	O	1992	WILDCAT CREEK	HARPER	KS	077	768353	O	1956
WELLS-TOWNER	KINGMAN	KS	095	002313	O	1977	WILDE	CHASE	KS	017	768477	ON	1926
WELLS-TOWNER CHASE GAS ARE	KINGMAN	KS	095	002314	N	1977	WILDE	MORRIS	KS	127	768477	ON	1926
WELTNER	RUSH	KS	165	757983	O	1983	WILDHORSE	STAFFORD	KS	185	768508	O	1971
WELTY	GRAHAM	KS	065	758003	O	1967	WILGREEN	WILSON	KS	205	008014	O	1984
WENDEL	GRAY	KS	069	004282	O	1981	WILHELM	RAWLINS	KS	153	769004	O	1959
WENDELBURG	STAFFORD	KS	185	758355	O	1951	WILHELM EAST	RAWLINS	KS	153	769035	O	1961
WENDELBURG NE	STAFFORD	KS	185	014862	O	1994	WILHELM SOUTH	RAWLINS	KS	153	013566	O	1990
WENDELBURG NW	STAFFORD	KS	185	016721	O	1994	WILKENS SE	ELLSWORTH	KS	053	769159	O	1942
WENDELIN	RUSH	KS	165	758386	O	1969	WILKERSON	GREENWOOD	KS	073	769190	O	1926
WENGER	MARION	KS	115	758603	O	1947	WILKINSON	RAWLINS	KS	153	769221	O	1977
WERNER-ROBL	BARTON	KS	009	758882	O	1951	WILKINSON NORTH	RAWLINS	KS	153	002542	O	1979
WERTH	ELLIS	KS	051	758975	O	1958	WILLARD	GREENWOOD	KS	073	769469	O	1927
WERTH NORTH	ELLIS	KS	051	759006	O	1962	WILL-BROS	MORTON	KS	129	012664	O	1988
WERTH SE	ELLIS	KS	051	002531	O	1979	WILL-BROS	STANTON	KS	187	012664	O	1988
WESLEY	NESS	KS	135	759285	O	1969	WILL-BROS WEST	MORTON	KS	129	016432	O	1998
WESSEL	SHERIDAN	KS	179	759378	O	1953	WILLEY	SUMNER	KS	191	013535	O	1990
WESSEL NORTH	SHERIDAN	KS	179	759409	O	1953	WILLIAMS	ROOKS	KS	163	769748	O	1953
WEST	ELLSWORTH	KS	053	759502	O	1951	WILLIAMS NORTH	ROOKS	KS	163	769872	O	1956
WEST BEAR CREEK	CLARK	KS	025	009977	N	1986	WILLIAMS NW	ROOKS	KS	163	769903	O	1953
WEST BRANCH	HARVEY	KS	079	759626	O	1958	WILLIAMS SE	ROOKS	KS	163	769965	O	1953
WEST UNION	NORTON	KS	137	760308	O	1962	WILLOW CREEK	GREENWOOD	KS	073	770647	O	1966
WESTERMAYER	NESS	KS	135	760502	O	1972	WILLOWDALE	KINGMAN	KS	095	771329	ON	1954
WESTERN STAR	ELLIS	KS	051	017244	O	2002	WILLOWDALE EAST	KINGMAN	KS	095	007371	N	1981
WESTERN STAR SOUTH	ELLIS	KS	051	017246	O	2002	WILLOWDALE NW	KINGMAN	KS	095	002331	O	1980
WESTHUSIN	ROOKS	KS	163	760804	O	1936	WILLOWDALE SE	KINGMAN	KS	095	771335	ON	1977
WESTHUSIN EAST	ROOKS	KS	163	760835	O	1963	WILLOWDALE WEST	KINGMAN	KS	095	771342	ON	1976
WESTHUSIN NORTH	ROOKS	KS	163	760846	O	1977	WILLROADS	FORD	KS	057	771422	ON	1960
WESTLAND	KIOWA	KS	097	004563	ON	1982	WILLROADS NORTH	FORD	KS	057	003960	O	1981
WESTLINK	SEDGWICK	KS	173	006986	O	1981	WILLROADS SE	FORD	KS	057	009980	O	1981
WESTLINK SOUTH	SEDGWICK	KS	173	009978	O	1981	WILLSON	SHERIDAN	KS	179	771530	O	1972
WET BEAVER	CHEYENNE	KS	023	761346	O	1977	WILLTEX	HARPER	KS	077	004812	O	1981
WETHERILL	ROOKS	KS	163	761362	O	1966	WILLTEX EAST	HARPER	KS	077	006322	O	1984
WETHINGTON	HARPER	KS	077	761373	ON	1972	WILLTEX NE	HARPER	KS	077	006323	O	1984
WETZEL	BARTON	KS	009	761694	O	1974	WILLTEX NORTH	HARPER	KS	077	006740	O	1982
WHARTON	HARPER	KS	077	762308	ON	1968	WILLTEX SE	HARPER	KS	077	008368	ON	1984
WHARTON NE	HARPER	KS	077	016856	ON	2001	WILLTEX SOUTH	HARPER	KS	077	009129	O	1985
WHARTON NORTH	HARPER	KS	077	762331	O	1973	WILMINGTON	WABAUNSEE	KS	197	771763	O	1959
WHARTON SOUTH	HARPER	KS	077	762339	ON	2001	WILMORE	COMANCHE	KS	033	771794	ONA	1966
WHEAT	WABAUNSEE	KS	197	762401	O	1951	WILMORE	KIOWA	KS	097	771794	ONA	1966
WHEATLAND	ELLIS	KS	051	762432	O	1949	WILMORE EAST	COMANCHE	KS	033	006260	ON	1982
WHEATLAND EAST	ELLIS	KS	051	762463	O	1966	WILMORE SOUTH	COMANCHE	KS	033	771804	O	1978
WHEATLAND NE	ELLIS	KS	051	005760	O	1983	WILMOT-FLORAL	COWLEY	KS	035	771825	ON	1925
WHEATLAND NW	ELLIS	KS	051	762494	O	1953	WILSEY	MORRIS	KS	127	771840	ON	1927
WHEATLAND SOUTH	ELLIS	KS	051	762556	O	1950	WILSEY NE	MORRIS	KS	127	015485	N	1996
WHEATLAND SW	ELLIS	KS	051	762587	O	1953	WILSEY NW	MORRIS	KS	127	016434	N	1998
WHEELER	GRAHAM	KS	065	762742	O	1957	WILSON	COWLEY	KS	035	771887	ON	1928
WHEELER SOUTH	GRAHAM	KS	065	762897	O	1979	WILSON CREEK	ELLSWORTH	KS	053	771949	O	1967
WHELAN	BARBER	KS	007	762959	ON	1934	WILSON CREEK	RUSSELL	KS	167	771949	O	1967
WHELAN SE	BARBER	KS	007	005761	O	1982	WILSON CREEK EAST	ELLSWORTH	KS	053	009981	N	1981
WHELAN SW	BARBER	KS	007	763052	ON	1954	WILSON CREEK SE	ELLSWORTH	KS	053	771958	O	1972
WHELAN WEST	BARBER	KS	007	763083	ON	1955	WINCHESTER	JEFFERSON	KS	087	772538	N	1987
WHERRY	RICE	KS	159	763114	O	1933	WINDHOLZ	ELLIS	KS	051	772817	O	1957
WHIMPER	KIOWA	KS	097	008971	N	1985	WINDHOLZ NW	ELLIS	KS	051	017304	O	2003
WHIMPER SE	KIOWA	KS	097	009504	O	1985	WINDSOR	COWLEY	KS	035	772910	O	1957
WHIPPLE	LANE	KS	101	005762	O	1983	WINDSOR SE	COWLEY	KS	035	772941	ON	1958
WHIPPLE SOUTH	LANE	KS	101	763238	O	1985	WINDSOR SW	COWLEY	KS	035	772972	O	1958
WHISMAN	ROOKS	KS	163	763424	O	1950	WINDY RIDGE	ROOKS	KS	163	773127	O	1958
WHISMAN SE	ROOKS	KS	163	763455	O	1967	WINDY RIDGE EAST	ROOKS	KS	163	002546	O	1980
WHITE	GRAHAM	KS	065	763641	O	1975	WINFIELD	COWLEY	KS	035	773189	ON	1914
WHITE (NEW)	GRAHAM	KS	065	002537	O	1975	WINFIELD SOUTH	COWLEY	KS	035	773220	O	1945
WHITE CLOUD	STAFFORD	KS	185	763858	O	1956	WINFIELD TOWNSHIP	OSBORNE	KS	141	017166	O	2002
WHITE COTTON	SEDGWICK	KS	173	763889	O	1948	WINGET	RUSH	KS	165	773282	O	1936
WHITE NW	GRAHAM	KS	065	764490	O	1976	WINGET NORTH	RUSH	KS	165	007374	O	1982
WHITE ROCK	LANE	KS	101	764808	O	1973	WINGET SW	RUSH	KS	165	002333	O	1974
WHITE ROCK EAST	LANE	KS	101	764810	O	1976	WINGFIELD	GEARY	KS	061	773327	O	1959
WHITE ROCK SE	LANE	KS	101	764812	O	1974	WINONA	LOGAN	KS	109	773793	O	1977
WHITE ROCK SOUTH	LANE	KS	101	764816	O	1974	WINSINGER	MCPHERSON	KS	113	773809	O	1968
WHITE ROCK WEST	LANE	KS	101	011887	O	1987	WINSINGER WEST	MCPHERSON	KS	113	773821	O	1975
WHITE WOMAN	KEARNY	KS	093	765036	O	1962	WINTER	MORTON	KS	129	000165	ON	1978
WHITE WOMAN EAST	WICHITA	KS	203	765036	O	1962	WINTER EAST	MORTON	KS	129	015431	N	1995
WHITE WOMAN NE	WICHITA	KS	203	013565	O	1990	WINTER NE	MORTON	KS	129	012444	ON	1988
WHITE WOMAN NW	WICHITA	KS	203	014715	O	1994	WINTER NORTH	MORTON	KS	129	002335	ON	1980
WHITEWATER	BUTLER	KS	015	765935	O	1949	WINTER SOUTH	MORTON	KS	129	006261	N	1982
WHITEWATER EAST	BUTLER	KS	015	765966	O	1961	WINTERSCHIED	COFFEY	KS	031	774491	ON	1937
WHITEWATER NORTH	BUTLER	KS	015	765997	O	1951	WINTERSCHIED	GREENWOOD	KS	073	774491	ON	1937
WHITEWATER NW	BUTLER	KS	015	766028	O	1970	WINTERSCHIED	WOODSON	KS	207	774491	ON	1937
WHITEWATER WEST	BUTLER	KS	015	766059	O	1968	WISBY	RENO	KS	155	774646	ON	1957
WHITNEY	GOVE	KS	063	766276	O	1972	WISBY NE	RICE	KS	159	774677	O	1958
WHITNEY SOUTH	GOVE	KS	063	766318	O	1973	WISBY NORTH	RENO	KS	155	774708	ON	1957
WHITNEY SW	GOVE	KS	063	003958	O	1982	WISBY NORTH	RICE	KS	159	774708	ON	1957
WHITNEY WEST	GOVE	KS	063	766326	O	1973	WISBY NW	RENO	KS	155	774739	ON	1963
WICHITA	SEDGWICK	KS	173	766741	O	1957	WISBY SE	RENO	KS	155	005783	N	1983
WICKE	RAWLINS	KS	153	766834	O	1970	WISBY SOUTH	RENO	KS	155	774770	O	1959
WIDE AWAKE	SEWARD	KS	175	766989	ON	1954	WISBY WEST	RENO	KS	155	004813	O	1983
WIDE AWAKE	STEVENS	KS	189	766989	ON	1954	WISSMAN	WOODSON	KS	207	774956	O	1937
WIDE AWAKE EAST	SEWARD	KS	175	011031	O	1982	WITT	LANE	KS	101	775204	O	1981
WIDENER	STAFFORD	KS	185	767051	O	1954	WITTHUHN	TREGO	KS	195	006324	O	1981
WIEBE	BUTLER	KS	015	767082	O	1959	WITTHUHN SW	TREGO	KS	195	008972	O	1985
WIECHMAN	SEDGWICK	KS	173	001442	O	1980	W-L	TREGO	KS	195	743327	O	1966
WIELAND	HODGEMAN	KS	083	767113	ON	1956	W-L SE	TREGO	KS	195	006884	O	1984
WIELAND NORTH	HODGEMAN	KS	083	767144	O	1959	WOERPEL	RAWLINS	KS	153	775895	O	1968
WIELAND NW	HODGEMAN	KS	083	767175	O	1967	WOHLSCHLEGEL	HARPER	KS	077	77608		





Field Name	County Name	State Sub	Co Code	Field Code	Field Disc Type Year	Field Name	County Name	State Sub	Co Code	Field Code	Field Disc Type Year
BEDA	OHIO	KY	183	004673	N 1971	BROWN HOLLOW	KNOX	KY	121	013767	N 1989
BEE SPRING	EDMONSON	KY	061	004674	O 1959	BROWNING	WARREN	KY	227	095897	O 1965
BEECH BOTTOM EAST	CLINTON	KY	053	004676	O 1976	BRUSHY FORK	BARREN	KY	009	005063	O 1982
BEECH BOTTOM SE	CLINTON	KY	053	004677	O 1976	BRUSHY FORK DBS	PIKE	KY	195	004705	N 1952
BEECH CREEK	MUHENBERG	KY	177	051588	O 1974	BRYANTS STORE	KNOX	KY	121	012702	N 1988
BEECH FARM CONSOL	LAWRENCE	KY	127	012901	ON 1920	BRYANTSVILLE	GARRARD	KY	079	004706	N 1980
BEECH FORK SCHOOL DB	MARTIN	KY	159	004679	N 1941	BUCK CREEK	CHRISTIAN	KY	047	099571	N 1955
BEECH GROVE	MCLEAN	KY	149	051681	O 1948	BUCK CREEK	LINCOLN	KY	137	099571	O 1917
BEECH GROVE EAST	MCLEAN	KY	149	051712	O 1950	BUCK CREEK CHURCH	ALLEN	KY	003	059276	O 1920
BEECH GROVE SCHOOL	BUTLER	KY	031	051738	ON 1944	BUCK CREEK SCHOOL CONSOL	DAVISS	KY	059	012128	O 1947
BEECH GROVE SCHOOL EAST	BUTLER	KY	031	014191	O 1961	BUCK CREEK SCHOOL CONSOL	MCLEAN	KY	149	012128	O 1947
BEECH GROVE SOUTH	MCLEAN	KY	149	051743	O 1900	BUCK FORK POND	TODD	KY	219	011353	ON 1982
BEECH VALLEY	OHIO	KY	183	051763	N 1971	BUCK KNOB	METCALFE	KY	169	099664	ON 1979
BEECH VALLEY EAST	OHIO	KY	183	051768	N 1971	BUCK KNOB	MUHENBERG	KY	177	099664	O 1953
BEECH VALLEY WEST	OHIO	KY	183	051774	ON 1971	BUCKINGHAM DBS	FLOYD	KY	071	014634	N 1925
BEECHVILLE CONSOL	METCALFE	KY	169	004680	O 1917	BUEL	MCLEAN	KY	149	100873	O 1965
BEECHY CREEK	GREENUP	KY	089	012686	N 1988	BUEL SOUTH	MCLEAN	KY	149	109094	O 1967
BEEBLE SOUTH	CARTER	KY	043	004681	N 1973	BUEL WEST	MCLEAN	KY	149	012482	O 1979
BEE TREE	MAGOFFIN	KY	153	004675	N 1948	BUFORD CONSOL	OHIO	KY	183	102051	O 1929
BELCHER FORK	BREATHITT	KY	025	012687	O 1981	BUFORD SOUTH	MUHENBERG	KY	177	102066	O 1967
BELLS FERRY CONSOL	MCLEAN	KY	149	054316	ON 1952	BUFORD SOUTH	OHIO	KY	183	102066	O 1967
BELLS RUN CONSOL	DAVISS	KY	059	054440	O 1928	BUIE KNOB	TRIGG	KY	221	012921	N 1979
BELLS RUN CONSOL	OHIO	KY	183	054440	O 1928	BULAN CONS DBS	PERRY	KY	193	015750	ON 1955
BELLS RUN WEST	OHIO	KY	183	004682	O 1929	BULAN DBS	PERRY	KY	193	012129	ON 1960
BELTON	MUHENBERG	KY	177	054967	ON 1939	BULL CREEK	MUHENBERG	KY	177	102516	O 1955
BELTON EAST	MUHENBERG	KY	177	054969	ON 1939	BULL CREEK CHURCH	FLOYD	KY	071	010684	N 1917
BEND	GREEN	KY	087	055587	ON 1925	BULL CREEK CONSOL	LETCHER	KY	133	004819	ONA 1965
BENLEO	WARREN	KY	227	012463	O 1984	BULL CREEK CONSOL	PERRY	KY	193	004819	ONA 1965
BEREA	MADISON	KY	151	004348	O 1923	BULL RIDGE	CUMBERLAND	KY	057	004820	O 1976
BERRY SCHOOL	DAVISS	KY	059	058217	ON 1952	BUNNELL CROSSING	HART	KY	099	004822	O 1959
BERRY SCHOOL	OHIO	KY	183	058217	ON 1952	BURGESS BRANCH	LAWRENCE	KY	127	004823	O 1969
BERRY SCHOOL EAST	DAVISS	KY	059	058222	ON 1960	BURKE	ELLIOTT	KY	063	104469	ON 1943
BERRY SCHOOL EAST	OHIO	KY	183	058222	O 1960	BURKES CREEK	WAYNE	KY	231	012706	O 1980
BERRY SCHOOL NORTH	DAVISS	KY	059	058253	O 1957	BURKESVILLE NORTH	CUMBERLAND	KY	057	004824	O 1859
BERRY STORE CONSOL	BARREN	KY	009	014193	O 1918	BURKESVILLE SW	CUMBERLAND	KY	057	004825	O 1974
BETHEL SCHOOL	BARREN	KY	009	009701	ON 1985	BURKHART	WOLFE	KY	237	104686	N 1934
BETHLEHEM CHURCH	ALLEN	KY	003	059245	O 1950	BURNETTA	PULASKI	KY	199	004826	O 1977
BEVIER CONSOL	MUHENBERG	KY	177	013119	ON 1975	BURNING SPRINGS CONSOL	CLAY	KY	051	010309	ON 1898
BIG BRANCH	BUTLER	KY	031	061129	ON 1963	BURNT MILL	HOPKINS	KY	107	106050	O 1967
BIG BRANCH	MCCREARY	KY	147	061129	O 1984	BURNT MILL	WEBSTER	KY	233	106050	O 1967
BIG BRANCH EAST	MCCREARY	KY	147	010887	O 1985	BUSH ISLANDS	HART	KY	099	004827	ON 1931
BIG SANDY	BREATHITT	KY	025	063516	N 1881	BUSKIRK NORTH	PIKE	KY	195	010687	N 1956
BIG SANDY	FLOYD	KY	071	063516	N 1881	BUSSEVILLE	LAWRENCE	KY	127	107135	ON 1911
BIG SANDY	JOHNSON	KY	115	063516	N 1881	BUTTON	BARREN	KY	009	011083	O 1928
BIG SANDY	KNOTT	KY	119	063516	N 1881	CADIZ EAST	TRIGG	KY	221	012922	N 1976
BIG SANDY	LAWRENCE	KY	127	063516	N 1881	CALHOUN NORTH	MCLEAN	KY	149	113213	O 1955
BIG SANDY	LESLIE	KY	131	063516	N 1881	CALHOUN SOUTH	MCLEAN	KY	149	113244	O 1961
BIG SANDY	LETCHER	KY	133	063516	N 1881	CALHOUN WEST	MCLEAN	KY	149	113275	O 1966
BIG SANDY	MAGOFFIN	KY	153	063516	N 1881	CALLOWAY CROSSING	ESTILL	KY	065	013769	N 1989
BIG SANDY	MARTIN	KY	159	063516	N 1881	CAMPBELL CHURCH CONSOL	KNOX	KY	121	012134	N 1932
BIG SANDY	PERRY	KY	193	063516	ON 1881	CAMPBELLSVILLE CONSOL	GREEN	KY	087	013099	N 1917
BIG SANDY	PIKE	KY	195	063516	ON 1881	CAMPBELLSVILLE CONSOL	TAYLOR	KY	217	013099	N 1917
BIG SINKING	ESTILL	KY	065	063578	O 1918	CAMPTON	WOLFE	KY	237	115848	O 1903
BIG SINKING	LEE	KY	129	063578	ON 1918	CANADA DBS	PIKE	KY	195	116230	ON 1931
BIG SINKING	POWELL	KY	197	063578	O 1918	CANADA MOUNTAIN	BELL	KY	013	004833	N 1974
BIG SINKING	WOLFE	KY	237	063578	O 1918	CANDY MOUND EAST CONSOL	UNION	KY	225	013831	O 1990
BIG WHETSTONE	CUMBERLAND	KY	057	004685	O 1972	CANE CREEK	LAUREL	KY	125	116778	N 1985
BILLY FORK	KNOX	KY	121	013822	N 1990	CANE CREEK	WHITLEY	KY	235	116778	N 1967
BILLEY FORK SOUTH	LEE	KY	129	012691	N 1984	CANE GAP	WHITLEY	KY	235	116796	O 1975
BIRK CITY	DAVISS	KY	059	004686	O 1938	CANE RUN CONSOL	DAVISS	KY	059	012924	O 1928
BIRK CITY	HENDERSON	KY	101	004686	O 1938	CANEY FORK	GREEN	KY	087	004834	O 1961
BIVINS SCHOOL CONSOL	MUHENBERG	KY	177	012694	ON 1954	CANEY FORK	METCALFE	KY	169	004834	O 1961
BIVINS SCHOOL NORTH	MUHENBERG	KY	177	004687	N 1958	CANEY MOUND	UNION	KY	225	117119	O 1945
BLACK JACK	SIMPSON	KY	213	068399	O 1972	CANEY MOUND EAST	UNION	KY	225	117150	O 1945
BLACK JACK NORTH	SIMPSON	KY	213	004688	ON 1982	CANEYVILLE SOUTH	GRAYSON	KY	085	117220	O 1975
BLACKKEY	LETCHER	KY	133	004689	ON 1968	CANNER	HART	KY	099	009704	N 1960
BLACKKEY SOUTH DBS	LETCHER	KY	133	012120	O 1969	CANNEL CITY CONSOL	MORGAN	KY	175	013349	O 1912
BLACKFORD	WEBSTER	KY	233	069019	O 1954	CANYON FALLS	LEE	KY	129	011673	N 1986
BLAIRTOWN CONS DBS	FLOYD	KY	071	015626	ON 1931	CARBON GLOW DBS	LETCHER	KY	133	013805	N 1989
BLAIRTOWN CONS DBS	PIKE	KY	195	015626	ON 1931	CARLISLE	GALLATIN	KY	077	120188	N 1931
BLAIRTOWN DBS	PIKE	KY	195	012121	ON 1931	CARRIE	KNOTT	KY	119	012149	N 1929
BLEVINS	LAWRENCE	KY	127	004691	N 1975	CARRIE CONS DBS	KNOTT	KY	119	015627	N 1929
BLISS	ADAIR	KY	001	071778	O 1970	CARTERSVILLE	GARRARD	KY	079	122389	O 1966
BLUE KNOB	TRIGG	KY	221	004692	O 1979	CARTWRIGHT	CLINTON	KY	053	122978	O 1968
BLUE MOON	FLOYD	KY	071	010294	N 1933	CASEY CREEK	UNION	KY	225	123784	O 1966
BLUESTONE	ROWAN	KY	205	014681	N 1938	CASEY CREEK WEST	UNION	KY	225	012711	O 1985
BLUFF CITY	DAVISS	KY	059	076211	O 1956	CASSIDY EAST	WARREN	KY	227	011679	ON 1984
BLUFF CITY	HENDERSON	KY	101	076211	O 1956	CATRON CREEK	HARLAN	KY	095	013833	N 1990
BLUFF CITY NORTH	DAVISS	KY	059	076220	O 1972	CAUDILL FORK DBS	LESLIE	KY	131	014205	N 1989
BLUFF CITY NORTH	HENDERSON	KY	101	076220	O 1972	CAVE CITY	BARREN	KY	009	126853	N 1929
BLUFF CITY SOUTH	HENDERSON	KY	101	012468	O 1983	CAVE SPRING	MONROE	KY	171	126915	O 1969
BLUFF CITY WEST	HENDERSON	KY	101	011915	O 1984	CAVE SPRING	MUHENBERG	KY	177	126915	O 1956
BLUFF SPRING	CHRISTIAN	KY	047	004693	O 1978	CAVENA CREEK CONSOL	WEBSTER	KY	233	012927	O 1981
BLUFF SPRING EAST	CHRISTIAN	KY	047	012469	O 1983	CECILIA	HARDIN	KY	093	004841	N 1967
BOARD TREE	PIKE	KY	195	076961	N 1943	CEDAR CLIFF	HART	KY	099	004842	O 1976
BOGESS HOLLOW	MUHENBERG	KY	177	011662	ON 1982	CEDAR GROVE CHURCH	BARREN	KY	009	011091	O 1959
BOHO	CLAY	KY	051	017463	N 2000	CEDAR GROVE EAST	OHIO	KY	183	127931	O 1967
BOLYN DBS	KNOTT	KY	119	014149	N 1916	CEDAR HILL	MONROE	KY	171	127962	O 1966
BON AYR	BARREN	KY	009	011663	ON 1929	CEDAR KNOB	CLINTON	KY	053	004843	O 1977
BONNIEVILLE	HART	KY	099	004696	ON 1933	CEDAR SPRINGS CONSOL	ALLEN	KY	003	012716	O 1920
BOOTH RIDGE	WOLFE	KY	237	081500	O 1974	CENTER	BARREN	KY	009	129264	N 1925
BOSTON	BUTLER	KY	031	082613	O 1975	CENTER	GREEN	KY	087	129264	N 1925
BOW CONSOL	CUMBERLAND	KY	057	004698	O 1959	CENTER	METCALFE	KY	169	129264	N 1925
BOW SCHOOL	CUMBERLAND	KY	057	004699	O 1980	CENTER POINT SOUTH	CUMBERLAND	KY	057	010330	O 1980
BOWLING GREEN CONSOL	WARREN	KY	227	010892	ON 1919	CENTER POINT SOUTH	MONROE	KY	171	010330	O 1980
BOXVILLE	UNION	KY	225	085279	ON 1965	CENTRAL CITY	MUHENBERG	KY	177	129977	N 1910
BOXVILLE EAST	UNION	KY	225	085310	O 1966	CHAMBERS	HANCOCK	KY	091	131481	O 1961
BOXVILLE WEST	UNION	KY	225	085341	O 1966	CHANCE NW	ADAIR	KY	001	132008	O 1985
BOYD BEND	WHITLEY	KY	235	011664	N 1985	CHANDLERS CHAPEL	LOGAN	KY	141	132297	O 1970
BOYDS CREEK	BARREN	KY	009	011072	O 1865	CHAPEL SPRINGS	HOPKINS	KY	107	133000	ON 1969
BRADFORD BRANCH	HARLAN	KY	095	013765	N 1989	CHAPMAN	LAWRENCE	KY	127	133062	O 1956
BRADLEY SPRINGS NORTH	MONROE	KY	171	012474	O 1983	CHAPPELL DBS	LESLIE	KY	131	004844	ON 1979
BRAINARD	FLOYD	KY	071	088054	O 1954	CHARLESTON	HOPKINS	KY	107	133930	O 1968
BRANDENBURG STATION	MEADE	KY	163	014682	N 1863	CHAVIES	PERRY	KY	193	004847	N 1982
BRATCHER HOLLOW	WAYNE	KY	231	004703	O 1907	CHERRY HILL	HENDERSON	KY	101	136162	O 1953
BRAZZEL BRIDGE	MCLEAN	KY	149	015103	O 1991	CHERRY HILL EAST	HENDERSON	KY	101	136193	O 1952
BREEDING	ADAIR	KY	001	090410	O 1965	CHERRY TREE RIDGE	CUMBERLAND	KY	057	010902	O 1984
BRETON	WEBSTER	KY	233	091154	O 1957	CHESTNUT OAK RIDGE	MUHENBERG	KY	177	012721	O 1977
BRINKLEY WEST DBS	KNOTT	KY	119	012916	N 1963	CHESTNUT	KNOX	KY	121	007770	N 1990
BRISTOW	WARREN	KY	227	092580	ON 1972	CHESTNUT LICK DBS	FLOYD	KY	071	013836	N 1930
BRITT CONSOL	ALLEN	KY	003	012699	O 1919	CHESTNUT POINT SCHOOL	ALLEN	KY	003	004848	ON 1922
BRITT CONSOL	WARREN	KY	227	012699	O 1919	CHEVROLET	HARLAN	KY	095	017464	N 2001
BROWDER	MUHENBERG	KY	177	011668	ON 1985	CHICKEN GIZZARD	CASEY</				

# KENTUCKY

Field Name	County Name	State Sub	Co Code	Field Code	Field Disc Type Year	Field Name	County Name	State Sub	Co Code	Field Code	Field Disc Type Year
CHILDS BRANCH	HARLAN	KY	095	017465	N 2000	DOTSON CONS DBS	FLOYD	KY	071	015631	ON 1918
CISCO	MORGAN	KY	175	143013	N 1981	DOTY BRANCH DBS	FLOYD	KY	071	013777	N 1989
CLARKS CORNER	METCALFE	KY	169	004849	O 1962	DOUGLAS POINT	MONTGOMERY	KY	173	011942	ON 1927
CLAY	WEBSTER	KY	233	146253	O 1943	DOVER CHURCH	BARREN	KY	009	004881	O 1948
CLAY EAST	WEBSTER	KY	233	146625	O 1944	DOW CONS DBS	PERRY	KY	193	015632	N 1964
CLAYMOUR	TODD	KY	219	000264	N 1979	DRAKE	WARREN	KY	227	202052	O 1919
CLEAR RUN	OHIO	KY	183	147338	O 1927	DRAKE NW	WARREN	KY	227	011705	O 1983
CLEAR RUN SOUTH	OHIO	KY	183	004079	O 1928	DRAKES CREEK	ALLEN	KY	003	004086	O 1986
CLEOPATRA CONSOL	DAVISS	KY	059	148206	O 1938	DRIP ROCK	JACKSON	KY	109	004882	O 1924
CLEOPATRA CONSOL	MCLEAN	KY	149	148206	O 1938	DRIPPING SPRING NORTH	EDMONSON	KY	061	012738	ON 1987
CLIFFORD	LAWRENCE	KY	127	148516	O 1962	DRIY CREEK	KNOTT	KY	119	203602	N 1905
CLOVER FORK	HARLAN	KY	095	017466	N 2001	DRY FORK	METCALFE	KY	169	203633	O 1976
CLOVERPORT	BRECKINRIDGE	KY	027	004081	N 1889	DRY HOLLOW	WAYNE	KY	231	002067	O 1902
CLOVERTOWN	HARLAN	KY	095	017467	N 1999	DRY RIDGE	GRANT	KY	081	203757	N 1987
COAKLEY	GREEN	KY	087	149834	O 1962	DUBRE	CUMBERLAND	KY	057	004884	O 1980
COAL CHAPEL	CHRISTIAN	KY	047	149896	O 1965	DUBRE SE	CUMBERLAND	KY	057	011706	N 1986
COCKERELL FORK	PERRY	KY	193	004851	N 1979	DUCK FORK	LEE	KY	129	012955	O 1928
COFFMAN	MCLEAN	KY	149	151477	O 1962	DUKES RIDGE CONSOL	CHRISTIAN	KY	047	012739	O 1955
COILTOWN WEST	HOPKINS	KY	107	151797	N 1970	DUKES SCHOOL	BRECKINRIDGE	KY	027	205292	O 1929
COKE	MCLEAN	KY	149	151849	O 1981	DUKES SCHOOL	HANCOCK	KY	091	205292	O 1929
COLLIERS CREEK	LETCHER	KY	133	017468	N 2000	DUNCAN RIDGE	LOGAN	KY	141	012740	N 1978
COMER	MCLEAN	KY	149	155910	O 1951	DUNCAN VALLEY	WAYNE	KY	231	004885	O 1966
COMPTON BRANCH	LAWRENCE	KY	127	004853	N 1976	DUNCAN VALLEY SOUTH	WAYNE	KY	231	010910	O 1985
CONCORD CHURCH	OHIO	KY	183	156964	O 1912	DUNDEE	OHIO	KY	183	206160	O 1959
CONCORD CHURCH SOUTH	OHIO	KY	183	156995	O 1971	DUNDEE SOUTH	OHIO	KY	183	004087	O 1963
CONCORD CONSOL	CLINTON	KY	053	157026	ON 1919	DUNNOR	MUHLNBERG	KY	177	206842	O 1963
CONFLUENCE	LESLIE	KY	131	004854	N 1980	DUNNOR WEST	MUHLNBERG	KY	177	012158	O 1982
CONTRARY CREEK	LEE	KY	129	158576	O 1924	DUTCH CREEK	CUMBERLAND	KY	057	208330	O 1922
COOPER CONSOL	WAYNE	KY	231	004856	O 1896	DYSON CREEK	UNION	KY	225	209307	O 1964
CO-OPERATIVE SOUTH	MCCREARY	KY	147	012933	O 1982	EAGAN NORTH	WHITLEY	KY	235	004886	N 1982
CORAL HILL	BARREN	KY	009	004858	O 1918	EAGLE CREEK	GALLATIN	KY	077	210463	N 1963
CORAL HILL NORTH	BARREN	KY	009	160808	ON 1925	EAGLE CREEK	GRANT	KY	081	210463	N 1963
CORBIN NW	LAUREL	KY	125	004859	ON 1967	EAGLE CREEK	OWEN	KY	187	210463	N 1963
CORBIN NW	WHITLEY	KY	235	004859	ON 1967	EARLE CREEK	HOPKINS	KY	107	211083	O 1966
CORDELL CONSOL	LAWRENCE	KY	127	011375	ON 1917	EARLE CREEK EAST	HOPKINS	KY	107	014643	O 1991
CORINTH	GRANT	KY	081	161552	N 1950	EARLINGTON	HOPKINS	KY	107	211114	ON 1965
CORK NORTH	METCALFE	KY	169	161676	O 1961	EARLINGTON WEST	HOPKINS	KY	107	211145	O 1965
CORK SOUTH	METCALFE	KY	169	004863	O 1961	EAST FORK	METCALFE	KY	169	211796	O 1987
CORUMS LANDING	BUTLER	KY	031	163071	O 1938	EASTERN	BREATHITT	KY	025	212137	O 1917
CORYDON	HENDERSON	KY	101	163195	O 1939	EASTERN	PIKE	KY	195	212137	O 1917
CORYDON EAST CONSOL	HENDERSON	KY	101	014636	O 1945	EASTON	HANCOCK	KY	091	212261	ON 1930
CORYDON NORTH	HENDERSON	KY	101	163257	O 1956	EASTON	OHIO	KY	183	212261	ON 1930
CORYDON SOUTH	HENDERSON	KY	101	163288	O 1950	EASTVIEW	OHIO	KY	183	211920	O 1963
COWAN SCHOOL	CLINTON	KY	053	012507	O 1983	EATIN FORK	KNOX	KY	121	012744	ON 1987
CRAB ORCHARD CREEK	WEBSTER	KY	233	167892	O 1965	EATIN FORK	WHITLEY	KY	235	012744	ON 1987
CRAILHOPE	GREEN	KY	087	168171	O 1959	EBENEZER CHURCH	METCALFE	KY	169	212540	ON 1963
CRAWFORD	LAUREL	KY	125	168884	N 1989	ECHO	METCALFE	KY	169	212695	N 1981
CREECH	HARLAN	KY	095	017469	N 2000	ECHO NORTH	METCALFE	KY	169	007863	N 1984
CREEKVILLE-HYDEN CONSOL	CLAY	KY	051	011937	ONA 1954	EDEN	MARTIN	KY	159	213408	O 1960
CREEKVILLE-HYDEN CONSOL	LESLIE	KY	131	011937	ONA 1954	EDMONTON CONSOL	METCALFE	KY	169	012957	O 1960
CREELSBORO CONSOL	ADAIR	KY	001	169380	O 1861	EDMONTON NORTH CONSOL	METCALFE	KY	169	214741	ON 1917
CREELSBORO CONSOL	CLINTON	KY	053	169380	O 1861	EDSEL	ELLIOTT	KY	063	215521	N 1975
CREELSBORO CONSOL	RUSSELL	KY	207	169380	O 1861	EKRON	MEADE	KY	163	009731	O 1953
CREELSBORO WEST	CUMBERLAND	KY	057	004864	O 1981	ELBA	DAVISS	KY	059	217896	O 1952
CREELSBORO WEST	RUSSELL	KY	207	004864	O 1981	ELBA	MCLEAN	KY	149	217896	O 1952
CRITTENDEN NW	GRANT	KY	081	013124	N 1952	ELBA NORTH	DAVISS	KY	059	217927	O 1952
CROCUS	RUSSELL	KY	207	011692	O 1984	ELBA NORTH	MCLEAN	KY	149	217927	O 1952
CROFTON	CHRISTIAN	KY	047	171116	N 1928	ELBA SOUTH	MCLEAN	KY	149	217958	O 1965
CROFTON EAST	CHRISTIAN	KY	047	009721	N 1928	ELBOW BEND	MONROE	KY	171	004891	O 1981
CROFTON SOUTH CONSOL	CHRISTIAN	KY	047	013842	O 1964	ELCOMB	HARLAN	KY	095	013475	OA 1989
CROMWELL	BUTLER	KY	031	171209	O 1954	ELISHA BRANCH	MCCREARY	KY	147	012748	N 1985
CROOKED CREEK	ESTILL	KY	065	171395	N 1983	ELK CREEK	HOPKINS	KY	107	219198	ON 1963
CUB RUN SOUTH	HART	KY	099	004868	O 1932	ELK CREEK EAST	HOPKINS	KY	107	219260	O 1964
CUBAGE	BELL	KY	013	017470	N 2001	ELKATAWA	BREATHITT	KY	025	010385	N 1982
CUBAGE CREEK	BELL	KY	013	004869	ON 1978	ELKHORN CITY BS	PIKE	KY	195	011710	N 1958
CURDSVILLE	DAVISS	KY	059	174604	O 1944	ELKHORN CITY BS EAST	PIKE	KY	195	011711	N 1970
CURDSVILLE NORTH	DAVISS	KY	059	004083	O 1961	ELKTON	TODD	KY	219	219973	O 1945
CURDSVILLE WEST	HENDERSON	KY	101	174635	O 1949	ELLA	ADAIR	KY	001	012749	N 1975
CUSHAW DBS	PIKE	KY	195	013843	N 1949	ELLIS FORK	RUSSELL	KY	207	004892	O 1973
CUTSHIN	LESLIE	KY	131	004870	ONA 1979	ELNA	JOHNSON	KY	115	222081	O 1921
CYPRESS BEND	HENDERSON	KY	101	176395	O 1952	ELNA	MORGAN	KY	175	222081	O 1921
DALEY	LESLIE	KY	131	004871	N 1970	ELNA CONS	JOHNSON	KY	115	015636	O 1921
DALEY	PERRY	KY	193	004871	N 1970	ELROD	PULASKI	KY	199	222577	N 1954
DALTON	HOPKINS	KY	107	179132	N 1957	EMBERTON	MONROE	KY	171	004893	O 1966
DAMRON CREEK	ADAIR	KY	001	012150	O 1973	EMILY CREEK DBS	MARTIN	KY	159	013853	N 1990
DAN	OHIO	KY	183	179566	O 1956	EMILY CREEK DBS	PIKE	KY	195	013853	N 1990
DANIELS CREEK SCHOOL	LAWRENCE	KY	127	011381	ON 1961	EMORY-MOORE	BARREN	KY	009	223662	ON 1887
DANLEYTOWN	GREENUP	KY	089	011697	N 1985	EMPIRE	CHRISTIAN	KY	047	224313	O 1964
DARK HOLLOW	OHIO	KY	183	180651	O 1938	EOLIA	LETCHER	KY	133	017472	N 2000
DAVID DBS	LETCHER	KY	133	017471	N 2001	EOLIA SOUTH	LETCHER	KY	133	017473	N 2000
DAVIDSON CONSOL	OHIO	KY	183	013206	ON 1922	EUNICE	ADAIR	KY	001	229839	O 1982
DAVIDSON EAST	OHIO	KY	183	182077	N 1950	EUTERPE	DAVISS	KY	059	230211	O 1928
DAVISPORT CONS DBS	JOHNSON	KY	115	015629	N 1941	EUTERPE	HENDERSON	KY	101	230211	O 1928
DAVISPORT CONS DBS	MARTIN	KY	159	015629	N 1941	EVERETT SCHOOL	MUHLNBERG	KY	177	231234	O 1956
DAVISPORT NORTH	JOHNSON	KY	115	004872	N 1990	EXIE	GREEN	KY	087	004895	ON 1979
DAVISPORT NORTH	MARTIN	KY	159	004872	N 1941	FAIRPLAY	ADAIR	KY	001	233878	O 1983
DAVISPORT WEST	MARTIN	KY	159	010708	N 1946	FAIRVIEW	WHITLEY	KY	235	233940	N 1973
DAWSON SOUTH	CHRISTIAN	KY	047	182852	O 1955	FAIRVIEW CHURCH	BARREN	KY	009	004896	O 1959
DAWSON SPRINGS	MUHLNBERG	KY	177	011698	N 1985	FAIRVIEW CHURCH	EDMONSON	KY	061	004896	O 1959
DAYSBORO	WOLFE	KY	237	012945	O 1954	FAITH NORTH	MCLEAN	KY	149	234343	O 1954
DEANFIELD	OHIO	KY	183	184240	ON 1926	FALLS OF ROUGH	BRECKINRIDGE	KY	027	004091	N 1926
DEEP GAP	LESLIE	KY	131	013847	N 1990	FALLS OF ROUGH	GRAYSON	KY	085	004091	N 1926
DEER CREEK	WEBSTER	KY	233	185542	O 1986	FALLSBURG CONSOL	LAWRENCE	KY	127	014094	ON 1912
DEFEATED CREEK	LETCHER	KY	133	004873	N 1978	FANNIN	ELLIOTT	KY	063	235459	O 1950
DELAWARE	DAVISS	KY	059	186937	O 1952	FANNYS CREEK	CLINTON	KY	053	004898	ON 1906
DEMOCRAT DBS	LETCHER	KY	133	012947	N 1959	FANNYS CREEK	CUMBERLAND	KY	057	004898	ON 1906
DIAMOND ISLAND	HENDERSON	KY	101	190991	O 1949	FARLER DBS	PERRY	KY	193	012522	N 1965
DIAMOND NORTH	WEBSTER	KY	233	004875	O 1977	FARLEY CHURCH	MARTIN	KY	159	010723	N 1941
DIAMOND SPRINGS	LOGAN	KY	141	191146	ON 1910	FARLEY CHURCH CONS DBS	MARTIN	KY	159	015638	ON 1900
DIFFICULT CREEK CONSOL	ALLEN	KY	003	004878	O 1920	FARLEY CHURCH WEST	MARTIN	KY	159	010724	O 1937
DIFFICULT CREEK NORTH	ALLEN	KY	003	004877	O 1979	FARMERSVILLE	CALDWELL	KY	033	236172	N 1930
DINGUS	MORGAN	KY	175	011702	N 1939	FAUBUSH	PULASKI	KY	199	013779	O 1989
DISHMAN SPRINGS	KNOX	KY	121	004879	O 1981	FELTY GAP	CLAY	KY	051	012166	ON 1984
DIXIE	HENDERSON	KY	101	193812	ON 1945	FERGUSON	LOGAN	KY	141	239327	O 1983
DIXIE CONSOL	HENDERSON	KY	101	012949	O 1943	FERGUSON EAST	LOGAN	KY	141	239389	O 1968
DIXIE CONSOL	UNION	KY	225	012949	O 1943	FIDDLE BOW	HOPKINS	KY	107	240250	O 1968
DIXIE CONSOL	WEBSTER	KY	233	012949	O 1943	FIDELITY EAST	MCCREARY	KY	147	240320	N 1975
DIXIE NORTH	HENDERSON	KY	101	193874	O 1953	FINNEY NE	BARREN	KY	009	010918	O 1985
DIXON	WEBSTER	KY	233	193998	O 1948	FINNEY WEST	ALLEN	KY	003	004899	O 1981
DIXON SOUTH CONSOL	WEBSTER	KY	233	012951	O 1957	FINNEY WEST	BARREN	KY	009	004899	O 1981
DOBSON SCHOOL DBS	KNOTT	KY	119	012952	N 1940	FISHPOND DBS	LETCHER	KY	133	015120	N 1989
DOE RUN	MEADE	KY	163	194968	ON 1900	FISHTRAP DBS	PIKE	KY	195	012526	N 1949
DOTSON	FLOYD	KY	071	012155	N 1923	FISTY DBS	KNOTT	KY	119		



Field Name	County Name	State Sub	Co Code	Field Code	Field Disc Type	Year	Field Name	County Name	State Sub	Co Code	Field Code	Field Disc Type	Year
FLAHERTY	MEADE	KY	163	014227	N	1929	GUFFIE CONSOL	MCLEAN	KY	149	012980	O	1946
FLAT ROCK CONSOL	SIMPSON	KY	213	012528	O	1919	GUFFIE EAST	DAVISS	KY	059	294057	O	1947
FLETCHER	HANCOCK	KY	091	245102	N	1919	GULNARE DBS	PIKE	KY	195	013867	N	1941
FLINT HILL CONSOL	HARDIN	KY	093	012752	ON	1933	GUSTON	MEADE	KY	163	295049	ON	1921
FLINT KNOB	BARREN	KY	009	004900	N	1930	HABIT	DAVISS	KY	059	297988	O	1930
FLINT KNOB WEST	BARREN	KY	009	012167	O	1985	HACKETT	MCLEAN	KY	149	298360	O	1939
FLIPPIN SW	MONROE	KY	171	011726	O	1985	HADDIX	BREATHITT	KY	025	013135	O	1961
FLIPPINS RUN	MEADE	KY	163	015568	N	1996	HADLEY	WARREN	KY	227	298546	O	1971
FLORAL	HANCOCK	KY	091	245660	ON	1970	HADLEY WEST	WARREN	KY	227	012763	O	1981
FORD SPRING	WARREN	KY	227	004901	O	1976	HAGERHILL	JOHNSON	KY	115	004929	N	1963
FORDSVILLE CONSOL	OHIO	KY	183	012962	O	1934	HALFWAY CONSOL	ALLEN	KY	003	011963	O	1866
FOREST OAK	MUHENLBERG	KY	177	004092	O		HALIFAX CONSOL	ALLEN	KY	003	012765	O	1922
FORGYS MILL	BUTLER	KY	031	249148	O	1951	HALIFAX SOUTH	ALLEN	KY	003	004930	O	1922
FORGYS MILL	MUHENLBERG	KY	177	249148	O	1951	HALL FORK DBS	FLOYD	KY	071	014647	N	1991
FORGYS MILL EAST	BUTLER	KY	031	249179	O	1962	HALLIE	LETCHER	KY	133	004932	ON	1969
FOUNTAIN RUN SE	MONROE	KY	171	004904	O	1977	HANKS	BUTLER	KY	031	303196	O	1955
FOURMILE CREEK	BOYD	KY	019	252942	N	1949	HANSON	HOPKINS	KY	107	303692	ON	1962
FOX	WARREN	KY	227	253178	O	1927	HANSON NORTH	HOPKINS	KY	107	303723	O	1952
FRANKFORD SCHOOL	WHITLEY	KY	235	013780	N	1989	HANSON SOUTH	HOPKINS	KY	107	303754	ON	1957
FRANKS CREEK	JOHNSON	KY	115	255376	N	1984	HANSON WEST	HOPKINS	KY	107	303785	O	1963
FREDERICKSTOWN	WASHINGTON	KY	229	012966	N	1947	HAPPY	PERRY	KY	193	304095	ONA	1962
FREDVILLE	MAGOFFIN	KY	153	012968	N	1924	HAPPY HOLLOW	LAUREL	KY	125	304312	N	1960
FREEWILL CHURCH	LETCHER	KY	133	004905	ON	1959	HAPPY HOLLOW	PERRY	KY	193	304312	N	1991
FRUIT HILL	CHRISTIAN	KY	047	259053	O	1955	HARDESON CONSOL	CHRISTIAN	KY	047	305056	ON	1954
FRUIT HILL NORTH	CHRISTIAN	KY	047	011732	O	1960	HARDESON CONSOL	MUHENLBERG	KY	177	305056	ON	1954
FUGATE FORK	BREATHITT	KY	025	012971	ON	1955	HARDESON CONSOL	TODD	KY	219	305056	ON	1954
FYCH DBS	KNOTT	KY	119	012530	N	1924	HARDIN SCHOOL	BRECKINRIDGE	KY	027	305366	O	1959
FYCH DBS	MAGOFFIN	KY	153	012530	N	1924	HARDY	PIKE	KY	195	305800	N	1987
G W HUNT	ALLEN	KY	003	012755	O	1918	HARDY BRANCH	KNOX	KY	121	015572	N	1996
GAINESVILLE	ALLEN	KY	003	263201	O	1919	HARDYVILLE EAST	HART	KY	099	004934	O	1931
GAINESVILLE EAST	ALLEN	KY	003	011128	O	1959	HARDYVILLE NW	HART	KY	099	004935	O	1968
GAINESVILLE SOUTH CONSOL	ALLEN	KY	003	004910	O	1916	HARGETT	ESTILL	KY	065	012981	N	1967
GAINESVILLE WEST CONSOL	ALLEN	KY	003	004911	O	1916	HARLAN	HARLAN	KY	095	306265	N	1954
GALLOWAY CREEK	CUMBERLAND	KY	057	004912	O	1960	HARLESS CREEK DBS	PIKE	KY	195	013868	N	1942
GALLOWAY CREEK CONSOL	CUMBERLAND	KY	057	014229	O	1960	HAROLD WEST DBS	FLOYD	KY	071	012181	ON	1933
GALVESTON CREEK	PIKE	KY	195	015124	N	1931	HARPS HILL	MUHENLBERG	KY	177	307133	ON	1953
GAP CREEK	WAYNE	KY	231	010927	O	1984	HARPS HILL EAST CONSOL	MUHENLBERG	KY	177	013482	ON	1957
GARDEN BRANCH	BREATHITT	KY	025	014646	N	1991	HARPS HILL WEST	HOPKINS	KY	107	004939	O	1953
GARRETT CONS DBS	FLOYD	KY	071	015641	ON	1892	HARPS HILL WEST	MUHENLBERG	KY	177	004939	O	1953
GARRETT CONS DBS	KNOTT	KY	119	015641	ON	1892	HARTFORD NORTH	OHIO	KY	183	308652	O	1959
GAS HOLLOW	BARREN	KY	009	011129	O	1880	HARVEY RIDGE CONSOL	ADAIR	KY	001	011433	O	1979
GASPER	WARREN	KY	227	267386	O	1983	HATFIELD GAP	BELL	KY	013	004941	ON	1979
GASPER NORTH	WARREN	KY	227	012169	O	1985	HATFIELD GAP	WHITLEY	KY	235	004941	ON	1979
GENEVA	HENDERSON	KY	101	269239	O	1943	HAWESVILLE NW	HANCOCK	KY	091	011146		
GENEVA SOUTH	HENDERSON	KY	101	269270	O	1953	HAWKINS BRANCH	ROWAN	KY	205	012985	N	1943
GILLESPIE CONSOL	WARREN	KY	227	013688	O	1920	HAYES CREEK	CLINTON	KY	053	012644	O	1983
GILLISPIE	WARREN	KY	227	004913	O	1920	HAYNES	DAVISS	KY	059	311287	O	1970
GILMORE	HENDERSON	KY	101	273626	O	1938	HAYNESVILLE	OHIO	KY	183	311380	O	1930
GILPIN	CASEY	KY	045	273672	O	1968	HAYWOOD	BARREN	KY	009	311907	O	1985
GILREATH EAST	MCCREARY	KY	147	012974	O	1984	HAZARD	PERRY	KY	193	311938	O	1930
GINSENG CREEK	HARLAN	KY	095	013782	N	1957	HAZEL BRANCH	UNION	KY	225	012771	O	1988
GIRKIN	WARREN	KY	227	004914	O	1971	HEBBARDSVILLE	DAVISS	KY	059	313357	O	1938
GIRKIN NORTH	WARREN	KY	227	012170	O	1983	HEBBARDSVILLE	HENDERSON	KY	101	313357	O	1938
GLASGOW CONSOL	BARREN	KY	009	004915	ON	1889	HEBBARDSVILLE SOUTH	DAVISS	KY	059	313388	O	1955
GLASGOW SE	BARREN	KY	009	004916	O	1966	HEBBARDSVILLE SOUTH	HENDERSON	KY	101	313388	O	1955
GLEN DEAN	BRECKINRIDGE	KY	027	275874	O	1930	HEBBARDSVILLE WEST	HENDERSON	KY	101	012184	O	1959
GLEN DEAN SOUTH	BRECKINRIDGE	KY	027	004093	O	1970	HEFLIN	OHIO	KY	183	004095	N	1974
GLENCOE	GALLATIN	KY	077	276308	N	1931	HEMPPATCH BRANCH DBS	KNOTT	KY	119	013786	N	1989
GLENDALE NE	HARDIN	KY	093	276488	N	1974	HENDERSON	HENDERSON	KY	101	315837	O	1945
GLENMORE	WARREN	KY	227	004917	O	1969	HENDERSON EAST	HENDERSON	KY	101	315899	O	1952
GLENS FORK	ADAIR	KY	001	015569	O	1993	HENDERSON NORTH	HENDERSON	KY	101	315961	O	1955
GLENVILLE CONSOL	DAVISS	KY	059	276897	O	1928	HENDERSON SOUTH	HENDERSON	KY	101	316054	O	1951
GLENVILLE CONSOL	MCLEAN	KY	149	276897	O	1928	HERMON	TODD	KY	219	004097	O	1950
GLOMAWR DBS	PERRY	KY	193	013861	N	1961	HERMON EAST	TODD	KY	219	318131	O	1952
GOBLIN KNOB	EDMONSON	KY	061	015570	O	1995	HICKORY FLAT	ALLEN	KY	003	005247	O	1920
GOLD CITY EAST	ALLEN	KY	003	278184	O	1925	HICKORY FLAT	SIMPSON	KY	213	005247	ON	1920
GOLD CITY EAST	SIMPSON	KY	213	278184	O	1925	HICKORY RIDGE	METCALFE	KY	169	320728	ON	1959
GOODIN BRANCH	BELL	KY	013	011740	N	1986	HICKORY RIDGE	OHIO	KY	183	320728	O	1958
GOODLOE CONS DBS	FLOYD	KY	071	015645	N	1924	HIGHLAND	BREATHITT	KY	025	321999	O	1954
GOODLOE NORTH DBS	FLOYD	KY	071	013133	N	1961	HIGHSPLINT	HARLAN	KY	095	012372	O	1987
GOODLOE WEST DBS	FLOYD	KY	071	013134	N	1961	HISEVILLE NORTH	BARREN	KY	009	012188	O	1938
GOOSE CREEK CONSOL	CUMBERLAND	KY	057	004918	ON	1906	HISEVILLE SE	METCALFE	KY	169	005255	ON	1916
GOOSEY	LEE	KY	129	012174	O	1919	HISEVILLE-CENTER	BARREN	KY	009	005256	ON	1916
GORB	BARREN	KY	009	010930	O	1924	HISEVILLE-CENTER	METCALFE	KY	169	005256	ON	1916
GORDONSVILLE	LOGAN	KY	141	281253	O	1962	HITCHINS	CARTER	KY	043	014690	N	1928
GRADYVILLE	ADAIR	KY	001	283454	O	1971	HITESVILLE CONSOL	HENDERSON	KY	101	324975	O	1943
GRADYVILLE EAST	ADAIR	KY	001	283470	O	1969	HITESVILLE CONSOL	UNION	KY	225	324975	O	1943
GRADYVILLE NORTH	ADAIR	KY	001	004919	O	1970	HITESVILLE EAST	UNION	KY	225	325006	O	1954
GRAHAM	MUHENLBERG	KY	177	283718	O	1964	HODE WEST	MARTIN	KY	159	010760	N	1936
GRAHAM LAKE	MUHENLBERG	KY	177	283842	N	1962	HOGBACK	CLINTON	KY	053	326681	ON	1961
GRANDVIEW	DAVISS	KY	059	284927	O	1950	HOGBACK	CUMBERLAND	KY	057	326681	ON	1961
GRANDVIEW WEST	DAVISS	KY	059	285082	O	1951	HOGBACK SOUTH	CLINTON	KY	053	005261	O	1982
GRANNY HOLT KNOB	MCCREARY	KY	147	012540	N	1982	HOLLAND SE	ALLEN	KY	003	005265	N	1967
GRANNY RICHARDSON	ESTILL	KY	065	012177	O	1919	HOLLEY BRANCH	BREATHITT	KY	025	015573	N	1993
GRANVILLE CONSOL	CLINTON	KY	053	012978	O	1938	HOLLIDAY	MORGAN	KY	175	328169	N	1924
GRASSY CREEK	MORGAN	KY	175	286043	N	1921	HOLLY CREEK CONSOL	BREATHITT	KY	025	012990	N	1911
GRASSY LICK CREEK	BUTLER	KY	031	011961	O	1984	HOLLY CREEK CONSOL	WOLFE	KY	237	012990	N	1911
GRASSY POND	HENDERSON	KY	101	286074	O	1944	HOMER	LOGAN	KY	141	329874	O	1962
GRASSY POND WEST	HENDERSON	KY	101	286105	O	1963	HOPEWELL	LAUREL	KY	125	331796	N	1988
GRASSY POND WEST	UNION	KY	225	286105	O	1963	HORSE BRANCH	OHIO	KY	183	004098	N	1938
GRAY	KNOX	KY	121	286353	N	1971	HORSE CAVE	HART	KY	099	330306	ON	1954
GRAYHAWK	JACKSON	KY	109	013225	N	1936	HORSESHOE BEND	HENDERSON	KY	101	333377	O	1981
GREEN GROVE	CLINTON	KY											



# KENTUCKY

Field Name	County Name	State Sub	Co Code	Field Code	Field Disc Type Year	Field Name	County Name	State Sub	Co Code	Field Code	Field Disc Type Year
ILSLEY	HOPKINS	KY	107	344487	N 1963	LEVEE	MONTGOMERY	KY	173	411754	O 1983
INDEX	MORGAN	KY	175	012194	N 1916	LEWISBURG	LOGAN	KY	141	412250	O 1947
INDIAN CREEK	KNOX	KY	121	345200	ON 1926	LEWISBURG NORTH	LOGAN	KY	141	412281	O 1981
INDIAN CREEK-TARR RIDGE	MENIFEE	KY	165	011759	O 1926	LEWISBURG WEST	LOGAN	KY	141	012217	ON 1981
INEZ SOUTH	MARTIN	KY	159	345944	N 1892	LEWISPORT	HANCOCK	KY	091	412343	O 1960
INEZ SOUTH CONS DBS	MARTIN	KY	159	015647	N 1900	LEWISPORT EAST	HANCOCK	KY	091	412374	O 1960
IRISH BOTTOM	CUMBERLAND	KY	057	005542	O 1903	LICK BRANCH	CUMBERLAND	KY	057	413514	O 1955
IRVINE-FURNACE	ESTILL	KY	065	005546	ON 1914	LICK CREEK SCHOOL DBS	PIKE	KY	195	012218	N 1958
IRVINE-FURNACE	POWELL	KY	197	005546	ON 1914	LICKBURG	MAGOFFIN	KY	153	005617	N 1930
ISLAND CONSOL	MCLEAN	KY	149	014554	ON 1937	LICKS FORK	BELL	KY	013	017702	N
ISLAND CREEK	OWSLEY	KY	189	349463	OA 1925	LICKS FORK	LESLIE	KY	131	017702	N
ISLAND NORTH	MCLEAN	KY	149	349494	O 1956	LIDA	LAUREL	KY	125	010964	N 1984
ISONVILLE	ELLIOTT	KY	063	349711	ONA 1917	LILETOWN	GREEN	KY	087	005814	O 1968
ISONVILLE	LAWRENCE	KY	127	349711	ONA 1917	LILY	LAUREL	KY	125	008818	N 1984
IVYTON	MAGOFFIN	KY	153	005550	ON 1919	LIMBO	LETCHER	KY	133	017476	N 1999
JACK BRANCH CONS	CLAY	KY	051	015648	N 1972	LIPKING	OHIO	KY	183	012791	O 1982
JACKS BRANCH	CLAY	KY	051	005500	N 1976	LISMAN	WEBSTER	KY	233	417234	O 1963
JACKSON	WARREN	KY	227	353006	ON 1917	LISMAN EAST	WEBSTER	KY	233	013010	O 1982
JACKSON BLUFF	OHIO	KY	183	353037	O 1954	LISMAN SOUTH	WEBSTER	KY	233	417265	O 1966
JAMESTOWN WEST	RUSSELL	KY	207	354494	O 1966	LITTLE BARREN	GREEN	KY	087	005818	ON 1955
JANET	POWELL	KY	197	354804	N 1929	LITTLE FORD DBS	PIKE	KY	195	013890	N 1958
JELLICO CREEK	MCCREARY	KY	147	005609	ON 1981	LITTLE MUDDY CREEK	BUTLER	KY	031	012792	O 1982
JELLICO CREEK	WHITLEY	KY	235	005609	ON 1981	LITTLE RENFRO	ROCKCASTLE	KY	203	012793	N 1987
JELLICO CREEK NORTH	WHITLEY	KY	235	012197	N 1985	LITTLE RICHLAND CREEK CONS	KNOX	KY	121	005821	N 1901
JELLICO WEST	WHITLEY	KY	235	005610	N 1974	LITTLE ROBINSON CREEK	LAUREL	KY	125	015574	N 1996
JENKINS	LETCHER	KY	133	357401	N 1976	LITTLE UNION	UNION	KY	225	004103	O 1965
JENKINS KNOB	PULASKI	KY	199	005612	O 1981	LITTLE UNION EAST	UNION	KY	225	419776	O 1966
JEPHTHA NORTH	MORGAN	KY	175	005823	N 1968	LITTLE UNION WEST	UNION	KY	225	419807	O 1966
JEWEL CITY	HOPKINS	KY	107	358858	O 1967	LITTLE WHETSTONE	CUMBERLAND	KY	057	419931	O 1964
JEWEL CITY EAST	MCLEAN	KY	149	358889	O 1968	LITTLE ZION	DAVIESS	KY	059	419993	O 1930
JEWEL CITY NORTH	HOPKINS	KY	107	358895	O 1976	LITTLE ZION	OHIO	KY	183	419993	O 1930
JEWEL CITY NW	HOPKINS	KY	107	005616	O 1982	LITTTRELL CONSOL	CUMBERLAND	KY	057	013011	O 1962
JEWELL BEND	ALLEN	KY	003	011165	O 1918	LIVERMORE CONSOL	MCLEAN	KY	149	014255	O 1935
JINGO	OHIO	KY	183	359936	O 1966	LIVERMORE CONSOL	OHIO	KY	183	014255	O 1935
JOB	MARTIN	KY	159	001490	N 1973	LIVERMORE EAST	MCLEAN	KY	149	420458	O 1945
JOBE BRANCH	LAWRENCE	KY	127	005826	ON 1977	LIVERMORE EAST	OHIO	KY	183	420458	O 1945
JOES BRANCH	LETCHER	KY	133	005552	O 1978	LIVERMORE NORTH	MCLEAN	KY	149	420520	O 1943
JOHNS CREEK DBS	PIKE	KY	195	012199	N 1945	LIVERMORE SW	MCLEAN	KY	149	420582	O 1939
JOHNSON	OHIO	KY	183	361797	N 1931	LIVERMORE WEST	MCLEAN	KY	149	004104	ON 1941
JOHNSON FORK	WAYNE	KY	231	005553	O 1908	LIVIA	DAVIESS	KY	059	420675	O 1930
JOHNSON ISLAND SOUTH	MCLEAN	KY	149	362076	O 1967	LIVIA	MCLEAN	KY	149	420675	O 1930
JOLLY NORTH	DAVIESS	KY	059	362851	O 1961	LIVIA NORTH	DAVIESS	KY	059	420706	O 1933
JONATHAN SCHOOL	CASEY	KY	045	363006	O 1968	LIVINGSTON SOUTH	ROCKCASTLE	KY	203	420799	O 1982
JONES FORK	KNOTT	KY	119	363285	O 1968	LOCUST HILL CONSOL	MONROE	KY	171	005827	O 1951
JONES WEST	DAVIESS	KY	059	363626	O 1957	LOCUST KNOB	ELLIOTT	KY	063	014257	O 1961
JOPPA	ADAIR	KY	001	012200	O 1985	LOGAN HOLLOW	WHITLEY	KY	235	013792	N 1989
JORDAN	BARREN	KY	009	363967	O 1887	LOGANSPOUT	BUTLER	KY	031	423063	N 1962
JOYNERS CHAPEL	HART	KY	099	005554	ON 1958	LOGSDON VALLEY	HART	KY	099	005621	ON 1931
JUDE FORK	MARTIN	KY	159	005555	N 1966	LONG BRANCH	WHITLEY	KY	235	425326	N 1987
JUDE FORK	PIKE	KY	195	005555	N 1966	LONG FALL	MCLEAN	KY	149	004105	O 1865
JUDE FORK CONS DBS	MARTIN	KY	159	015650	N 1927	LOONEY CREEK	HARLAN	KY	095	011790	N 1986
JUDE FORK CONS DBS	PIKE	KY	195	015650	N 1927	LOST RIVER CONSOL	WARREN	KY	227	012226	O 1919
JUDIO	CUMBERLAND	KY	057	005557	O 1923	LOST RUN	BRECKINRIDGE	KY	027	004440	N 1939
JUDIO EAST	CUMBERLAND	KY	057	005556	O 1981	LOTTS CREEK DBS	PERRY	KY	193	012567	N 1958
JUMBO CONSOL	LINCOLN	KY	137	012203	O 1918	LOUISA	LAWRENCE	KY	127	429046	O 1912
JUSTICE	ALLEN	KY	003	366673	O 1919	LOVES KNOB	BARREN	KY	009	012794	N 1985
KAYJAY CONSOL	BELL	KY	013	005563	OA 1979	LOVES KNOB	METCALFE	KY	169	012794	N 1985
KAYJAY CONSOL	KNOX	KY	121	005563	OA 1979	LUCKY STOP	MONTGOMERY	KY	173	432899	O 1966
KEATON-MAZIE	JOHNSON	KY	115	005566	O 1920	LUTTRELL CREEK	ADAIR	KY	001	011792	O 1983
KEATON-MAZIE	LAWRENCE	KY	127	005566	O 1920	LUTTRELL CREEK	CASEY	KY	045	011792	O 1983
KEEL FORK CONS DBS	FLOYD	KY	071	015652	N 1925	LYNAMS CREEK	OWSLEY	KY	189	015140	N 1992
KEETON	WAYNE	KY	231	371906	O 1923	LYNN BARK CONS DBS	MARTIN	KY	159	015693	ON 1931
KEETON HOLLOW	WAYNE	KY	231	012554	O 1950	LYNN BARK NORTH	MARTIN	KY	159	010794	N 1931
KELLY	CHRISTIAN	KY	047	372805	O 1956	LYNN BARK SCHOOL	MARTIN	KY	159	010795	O 1937
KELLY CREEK	CUMBERLAND	KY	057	372867	O 1951	LYONIA	HANCOCK	KY	091	436333	O 1960
KELLY NORTH	CHRISTIAN	KY	047	372991	O 1971	MACEDONIA	CALDWELL	KY	033	438543	N 1964
KENTENIA	HARLAN	KY	095	005567	N 1981	MACEDONIA	CHRISTIAN	KY	047	438543	N 1954
KENTUCKY AREA A	BOYD	KY	019	375409	N	MACEDONIA	JACKSON	KY	109	438543	N 1933
KENTUCKY AREA A	JOHNSON	KY	115	375409	N	MACEDONIA EAST	CHRISTIAN	KY	047	438574	N 1971
KENTUCKY AREA A	LAWRENCE	KY	127	375409	N	MACEO	DAVIESS	KY	059	438605	O 1963
KENTUCKY AREA A	LETCHER	KY	133	375409	N	MACEO NORTH	DAVIESS	KY	059	438636	O 1951
KENTUCKY AREA B	FLOYD	KY	071	375440	N	MACINTOSH SCHOOL	LESLIE	KY	131	005838	N 1979
KENTUCKY AREA B	KNOTT	KY	119	375440	N	MACINTOSH SCHOOL	PERRY	KY	193	005838	N 1979
KENTUCKY AREA B	PERRY	KY	193	375440	N	MADISONVILLE EAST	HOPKINS	KY	107	440051	ON 1971
KENTUCKY AREA C	MARTIN	KY	159	375471	N	MADISONVILLE WEST	HOPKINS	KY	107	440155	O 1957
KETTLE CONSOL	CUMBERLAND	KY	057	005568	O 1907	MAGAN	OHIO	KY	183	440481	N 1929
KETTLE CREEK CONSOL	CUMBERLAND	KY	057	376711	O 1922	MAGNOLIA	GREEN	KY	087	440775	N 1931
KETTLE CREEK CONSOL	MONROE	KY	171	376711	O 1922	MAGNOLIA	HART	KY	099	440775	N 1931
KETTLE ISLAND	BELL	KY	013	005569	N 1953	MAGNOLIA	LARUE	KY	123	440775	N 1931
KETTLE WEST	CUMBERLAND	KY	057	376742	O 1965	MAMMOTH CAVE SOUTH	BARREN	KY	009	443038	ON 1967
KIMPER DBS	PIKE	KY	195	015399	N 1942	MANCHESTER	CLAY	KY	051	443255	ON 1975
KINCHELOE	BARREN	KY	009	005575	ON 1962	MANITOU	HOPKINS	KY	107	443875	ON 1956
KINGS MOUNTAIN	LINCOLN	KY	137	013389	N 1960	MANLEY BRANCH	ALLEN	KY	003	005843	O 1970
KINO	BARREN	KY	009	009802	O 1985	MAPLE GROVE SCHOOL	ADAIR	KY	001	445340	O 1971
KINO SOUTH	BARREN	KY	009	011775	O 1985	MARIBA	MENIFEE	KY	165	011797	O 1918
KIRKMANVILLE	TODD	KY	219	381664	O 1956	MARION BRANCH	LESLIE	KY	131	013896	N 1990
KIRKWOOD SPRINGS	HOPKINS	KY	107	381788	N 1929	MARROWBONE	CUMBERLAND	KY	057	013020	O 1982
KITE DBS	KNOTT	KY	119	013790	N 1989	MARSH CREEK	MCCREARY	KY	147	017477	N 1998
KNOB CHURCH	HART	KY	099	005578	O 1960	MARSHALL RIDGE	TAYLOR	KY	217	449579	ON 1957
KNOX LICK CONSOL	METCALFE	KY	169	383517	ON 1960	MARSHALLVILLE	MAGOFFIN	KY	153	013022	N 1956
KNOX HILL	BATH	KY	011	005579	N 1978	MARTHA	LAWRENCE	KY	127	449765	O 1922
KNOXVILLE NORTH	GRANT	KY	081	384540	N 1952	MARTIN-BUNCH	WARREN	KY	227	006360	O 1966
KONA EAST	LETCHER	KY	133	005580	N 1970	MARVINS CHAPEL	OHIO	KY	183	004108	O 1928
LAKETOWN	DAVIESS	KY	059	398896	O 1952	MARVINS CHAPEL NW	OHIO	KY	183	004107	O
LAKEVILLE	MAGOFFIN	KY	153	005586	ON 1948	MASON FERRY	HENDERSON	KY	101	451408	O 1955
LANCASTER	GARRARD	KY	079	399857	O 1958	MAVITY	BOYD	KY	019	006363	N 1924
LANCER SOUTH CONS DBS	FLOYD	KY	071	015654	N 1917	MAXWELL	DAVIESS	KY	059	454725	O 1930
LANGLEY	FLOYD	KY	071	401221	N 1896	MAXWELL	MCLEAN	KY	149	454725	O 1930
LANHART	JACKSON	KY	109	013705	O 1917	MAXWELL	OHIO	KY	183	454725	O 1930
LANK DBS	PIKE	KY	195	013889	N 1990	MAXWELL WEST	DAVIESS	KY	059	454849	O 1979
LAURA	MARTIN	KY	159	403949	N 1927	MAXWELL WEST	MCLEAN	KY	149	454849	O 1937
LAWSON	BREATHITT	KY	025	405468	N 1949	MCCOMBS DBS	PIKE	KY	195	013026	N 1941
LAWSON MOUNTAIN	WHITLEY	KY	235	017475	N 1998	MCCORMICK	OHIO	KY	183	458368	O 1972
LEACH STATION	BOYD	KY	019	005594	O 1974	MCCOY HOLLOW	CUMBERLAND	KY	057	005829	O 1972
LECTA	BARREN	KY	009	005595	ON 1922	MCFARLAND FORK	HOPKINS	KY	107	004109	ON 1918
LEE CHAPEL CONSOL	CLINTON	KY	053	005596	ON 1975	MCKENDRIE CHAPEL	ALLEN	KY	003	005629	O 1972
LEGRANDE CONSOL	HART	KY	099	005592	O 1930	MCKENDRIE CHAPEL	SIMPSON	KY	213	005629	O 1972
LEITCHFIELD	GRAYSON	KY	085	004102	N 1919	MCKINLEY	HENDERSON	KY	101	461429	O 1944
LEITCHFIELD CROSSING	HART	KY	099	013006	O 1963	MCQUADY CONSOL	BRECKINRIDGE	KY	027	014260	O 1955
LEMON	MCLEAN	KY	149	409615	O 1967	MEADE BRANCH	MARTIN	KY	159	463576	N 1971
LENOX	MORGAN	KY	175	410204	N 1980	MEADOR CONSOL	ALLEN	KY	003	005841	O 1918
LESBAS	LAUREL	KY	125	010963	N 1984	MEADOR EAST	ALLEN	KY	003	005633	O 1925
LESTER CREEK	RUSSELL	KY	207	411568	O 1959	MEADOR NORTH	ALLEN	KY	003	005634	O 1922

Field Name	County Name	State Sub	Co Code	Field Code	Field Disc Type	Year	Field Name	County Name	State Sub	Co Code	Field Code	Field Disc Type	Year
MEADOR WEST	ALLEN	KY	003	463716	O	1975	OLDTOWN WEST	GREENUP	KY	089	012591	O	1952
MEADOW	JEFFERSON	KY	111	463731	N	1892	OLGA	RUSSELL	KY	207	523665	O	1971
MEADOW CREEK CONSOL	KNOX	KY	121	012005	ON	1960	OLIVE BRANCH WEST	HOPKINS	KY	107	005284	O	1975
MEADOW CREEK CONSOL	WHITLEY	KY	235	012005	ON	1960	OLIVE HILL WEST	CARTER	KY	043	014373	N	1941
MELVIN DBS	FLOYD	KY	071	013793	N	1945	OLYMPIA	BATH	KY	011	005285	N	1918
MEREDITH	GRAYSON	KY	085	004110	N	1917	ONEIDA CONSOL	CLAY	KY	051	013039	ON	1918
MERRY OAKS	BARREN	KY	009	012231	O	1987	ONTON NORTH	WEBSTER	KY	233	526052	O	1951
MESHACK	MONROE	KY	171	012578	O	1984	ONTON SOUTH	WEBSTER	KY	233	005286	O	1980
META	PIKE	KY	195	470095	N	1945	ORIOLE	HOPKINS	KY	107	005287	O	1979
MIDDLE FORK	KNOTT	KY	119	471644	N	1947	ORTIZ	WEBSTER	KY	233	528974	O	1960
MIDDLE FORK	LESLIE	KY	131	471644	O	1956	OSKAMP	BARREN	KY	009	529780	O	1865
MIDLAND	MUHLNBERG	KY	177	472280	ON	1962	OTIA	MONROE	KY	171	005288	ON	1981
MIDSPPRINGS SCHOOL	WHITLEY	KY	235	011802	N	1985	OTIA NW	MONROE	KY	171	012593	O	1983
MIDWAY CHURCH	LAWRENCE	KY	127	005645	N	1974	OTTER CREEK	CUMBERLAND	KY	057	530780	O	1958
MIDWAY EAST	HENDERSON	KY	101	472776	O	1950	OTTER CREEK	HOPKINS	KY	107	530780	O	1976
MIDWAY NORTH	HENDERSON	KY	101	472962	O	1956	OVIL	CHRISTIAN	KY	047	531826	O	1955
MILDRED CONS	JACKSON	KY	109	015660	N	1988	OWENSBORO	DAVISS	KY	059	532074	N	1922
MILL CREEK	MONROE	KY	171	474357	O	1974	OWENSBORO EAST	DAVISS	KY	059	012597	O	1983
MILLERS CREEK	ESTILL	KY	065	005646	ON	1920	OWENSBORO NEW	DAVISS	KY	059	532105	O	1946
MIMA	MORGAN	KY	175	011151	O	1983	OWENSBORO NORTH	DAVISS	KY	059	532136	O	1955
MINE FORK	JOHNSON	KY	115	003730	ON	1919	OWENSBORO SOUTH	DAVISS	KY	059	532142	N	1976
MISTLETOE	OWSLEY	KY	189	478914	O	1924	OWENSBORO SW	DAVISS	KY	059	012598	N	1980
MITCHELL	ALLEN	KY	003	478945	O	1924	OWENSBORO WEST	DAVISS	KY	059	532167	N	1962
MITCHELL HILL	HOPKINS	KY	107	479038	O	1963	PARK CITY	BARREN	KY	009	005289	ON	1937
MITCHELL HILL WEST	HOPKINS	KY	107	479069	O	1965	PARK CITY SOUTH	BARREN	KY	009	012602	O	1934
MODOC CONSOL	CUMBERLAND	KY	057	005649	ON	1866	PARKS RIDGE	OHIO	KY	183	004117	O	1930
MOLLY BRANCH SCHOOL DBS	MAGOFFIN	KY	153	014263	N	1925	PARNELL	WAYNE	KY	231	540887	O	1900
MOLUS	HARLAN	KY	095	013903	N	1990	PATESVILLE	HANCOCK	KY	091	542189	O	1936
MONTICELLO	WAYNE	KY	231	482932	N	1908	PATSEY	ESTILL	KY	065	005290	O	1980
MOON	MORGAN	KY	175	483356	O	1974	PATYVILLE	OHIO	KY	183	543128	O	1936
MOON NORTH	MORGAN	KY	175	005652	N	1976	PEBWORTH	LEE	KY	129	005293	O	1924
MOONSHINE HOLLOW	WHITLEY	KY	235	011211	N	1985	PEBWORTH	OWSLEY	KY	189	005293	O	1924
MOORE BRANCH	CARTER	KY	043	012808	N	1988	PELLVILLE-HERBERT	DAVISS	KY	059	005295	ON	1920
MOREE CONSOL	MARTIN	KY	159	012809	ON	1905	PELLVILLE-HERBERT	HANCOCK	KY	091	005295	ON	1920
MOREE CONSOL	PIKE	KY	195	012809	ON	1905	PELLVILLE-HERBERT	OHIO	KY	183	005295	ON	1920
MORGANFIELD	UNION	KY	225	485278	O	1943	PENNYRILE	CHRISTIAN	KY	047	549746	O	1957
MORGANFIELD NORTH	UNION	KY	225	485309	O	1956	PENROD CONSOL	MUHLNBERG	KY	177	012411	O	1921
MORGANFIELD SOUTH	UNION	KY	225	485340	O	1948	PENROD EAST	MUHLNBERG	KY	177	549870	N	1955
MORGANFIELD WEST	UNION	KY	225	485371	O	1969	PENROD NORTH	MUHLNBERG	KY	177	549901	O	1961
MORTONS GAP (NEW)	HOPKINS	KY	107	486766	N	1956	PENROD NW	MUHLNBERG	KY	177	012412	O	1982
MORTONS GAP (OLD)	HOPKINS	KY	107	486797	O	1922	PERSIMMON RIDGE	UNION	KY	225	551575	O	1965
MOSBY RIDGE	ADAIR	KY	001	487014	O	1962	PETROLEUM CONSOL	ALLEN	KY	003	010997	O	1912
MOSBY RIDGE	METCALFE	KY	169	487014	O	1962	PETTIT CONSOL	DAVISS	KY	059	013410	O	1947
MOSS NORTH	MONROE	KY	171	005655	O	1971	PETTIT NORTH	DAVISS	KY	059	005297	O	1981
MOULDER	WARREN	KY	227	005656	O	1919	PETTY KNOB	CLINTON	KY	053	005298	O	1980
MOUNTAIN ASH	WHITLEY	KY	235	489380	ON	1972	PETTYS FORK DBS	LETCHER	KY	133	011225	N	1955
MOZELLE	LESLIE	KY	131	489959	N	1999	PETTYS FORK DBS	PIKE	KY	195	011225	ONA	1955
MT AERIAL CONSOL	ALLEN	KY	003	012236	O	1919	PEYTONSBURG	CUMBERLAND	KY	057	005299	O	1980
MT AERIAL CONSOL	SIMPSON	KY	213	012236	O	1919	PHIL WEST	CASEY	KY	045	005301	O	1970
MT CARMEL	MUHLNBERG	KY	177	490332	N	1962	PHYLLIS EAST DBS	PIKE	KY	195	013043	N	1945
MT GILEAD	WEBSTER	KY	233	490797	O	1979	PICKETT CONSOL	ADAIR	KY	001	554677	O	1974
MT HERMAN	MONROE	KY	171	005660	O	1966	PICKETT CONSOL	GREEN	KY	087	554677	O	1974
MT OLIVE CHURCH	WARREN	KY	227	009874	O	1928	PIGEON ROOST	CLAY	KY	051	010998	N	1984
MT PISGAH	CALDWELL	KY	033	491076	N	1956	PIGEON ROOST	LAUREL	KY	125	010998	N	1984
MT PISGAH CONSOL	WAYNE	KY	231	012586	O	1908	PIGEON ROOST CONS	CLAY	KY	051	015661	N	1984
MT PLEASANT	WEBSTER	KY	233	491107	O	1958	PIGEON WEST DBS	FLOYD	KY	071	012033	N	1933
MT PLEASANT SOUTH	WEBSTER	KY	233	013033	O	1981	PIGEON WEST DBS	PIKE	KY	195	012033	N	1933
MT STERLING	MONTGOMERY	KY	173	491231	O	1930	PIKEVILLE DBS	PIKE	KY	195	014656	N	1991
MT VERNON CHURCH	MCLEAN	KY	149	005661	O	1980	PILOT KNOB	SIMPSON	KY	213	556217	O	1920
MT VERNON FERRY	HENDERSON	KY	101	491417	O	1947	PILOT MOUNTAIN	MCCREARY	KY	147	001859	O	1909
MT ZION	BUTLER	KY	031	491665	O	1938	PINE KNOT	MCCREARY	KY	147	012828	N	1985
MT ZION EAST	BUTLER	KY	031	491696	O	1962	PINE RIDGE	WOLFE	KY	237	557101	O	1922
MT ZION NORTH	BUTLER	KY	031	491727	O	1954	PINEY	CRITTENDEN	KY	055	557473	O	1945
MUD CAMP	CUMBERLAND	KY	057	011808	O	1986	PINEY SPUR	BELL	KY	013	017478	ON	2000
MUD LICK	MONROE	KY	171	005662	O	1967	PINNACLE	LEE	KY	129	557659	O	1980
MUD LICK SOUTH	MONROE	KY	171	012587	O	1982	PINNACLE SE	LEE	KY	129	010153	O	1980
MULDRAUGH	MEADE	KY	163	493184	N	1930	PIPE RUN	BRECKINRIDGE	KY	027	004119	O	1964
MUSE HOLLOW	MONROE	KY	171	005665	O	1977	PIPPA PASSES DBS	KNOTT	KY	119	017479	N	2000
MUSIC	CARTER	KY	043	013034	N	1939	PLANO	WARREN	KY	227	012251	O	1919
NANCY	PULASKI	KY	199	498425	O	1988	PLEASANT GROVE	OHIO	KY	183	560031	N	1935
NAPLES	GREENUP	KY	089	498673	ON	1968	PLEASANT HILL	MUHLNBERG	KY	177	560217	ON	1929
NASH	BUTLER	KY	031	498859	N	1983	PLEASANT HILL SOUTH	MUHLNBERG	KY	177	560310	O	1958
NASH	GRAYSON	KY	085	498859	N	1983	PLEASANT RIDGE	DAVISS	KY	059	560496	ON	1928
NATIONS	OHIO	KY	183	004113	N	1938	PLEASANT RIDGE	OHIO	KY	183	560496	ON	1928
NEALS CREEK	LINCOLN	KY	137	500650	O	1919	PLEASANT RIDGE NORTH	DAVISS	KY	059	012253	O	1980
NEBO	HOPKINS	KY	107	500805	O	1963	PLEASANT RIDGE NW	DAVISS	KY	059	012830	N	1980
NEBO EAST	HOPKINS	KY	107	500836	ON	1964	PLEASANT RIDGE SE	OHIO	KY	183	560527	O	1968
NEBO WEST	HOPKINS	KY	107	500898	O	1965	PLUM LICK	BOURBON	KY	017	014272	N	1915
NEELEYS FERRY	CUMBERLAND	KY	057	005668	O	1902	POE HILL	HOPKINS	KY	107	562186	N	1968
NEON DBS	LETCHER	KY	133	502448	N	1965	POLKVILLE	WARREN	KY	227	011832	N	1985
NEW BETHEL CHURCH	ALLEN	KY	003	011215	O	1919	POND RIVER	HOPKINS	KY	107	564666	O	1951
NEW CYPRESS CONSOL	MUHLNBERG	KY	177	014121	ON	1958	POND RIVER EAST	HOPKINS	KY	107	564697	O	1952
NEW CYPRESS NORTH	MUHLNBERG	KY	177	503533	O	1962	POOLE CONSOL	HENDERSON	KY	101	565348	O	1942
NEW CYPRESS WEST	MUHLNBERG	KY	177	503564	N	1964	POOLE CONSOL	WEBSTER	KY	233	565348	O	1942
NEW HOPE	CALDWELL	KY	033	504184	N	1965	POPE CONSOL	ALLEN	KY	003	012039	ON	1919
NEW HOPE	HOPKINS	KY	107	504184	N	1965	POPLAR CREEK	WHITLEY	KY	235	015575	N	1993
NEW SALEM	HOPKINS	KY	107	504742	O	1966	PORTER CAMP DBS	MARTIN	KY	159	013914	N	1990
NEWFOUNDLAND NORTH	ELLIOTT	KY	063	011519	O	1935	POST	GRAYSON	KY	085	567766	ON	1918
NIAGARA CONSOL	HENDERSON	KY	101	005272	ON	1928	POST EAST	GRAYSON	KY	085	567797	O	1959
NIAGARA NEW	HENDERSON	KY	101	507370	O	1952	POVERTY NORTH	MCLEAN	KY	149	568944	O	1956
NIAGARA WEST	HENDERSON	KY	101	507401	O	1969	POWDER MILL	HART	KY	099	005309	N	1932
NICK	EDMONSON	KY	061	507885	O	1986	POWDER MILL	LAUREL	KY	125	005309	N	1991

# KENTUCKY

Field Name	County Name	State Sub	Co Code	Field Code	Field Disc Type Year	Field Name	County Name	State Sub	Co Code	Field Code	Field Disc Type Year
RACCOON MOUNTAIN CONSOL	CLAY	KY	051	011840	ON 1923	SEMINARY NORTH	CLINTON	KY	053	011580	O 1983
RACCOON MOUNTAIN CONSOL	LAUREL	KY	125	011840	ON 1923	SEMINARY NORTH	CUMBERLAND	KY	057	011580	O 1982
RAGLAND	BATH	KY	011	582965	O 1900	SEMIWAY	MCLEAN	KY	149	010854	ON 1978
RAILEY	MONROE	KY	171	004957	O 1919	SEMIWAY SOUTH	MCLEAN	KY	149	012062	N 1984
RAILTON	BARREN	KY	009	004959	O 1977	SEVENTY-SIX CONSOL	CLINTON	KY	053	011582	ON 1946
RAILTON WEST	BARREN	KY	009	004958	O 1974	SEXTON FORK	CUMBERLAND	KY	057	005343	O 1980
RALEIGH	UNION	KY	225	584174	O 1943	SHADY GROVE CONSOL	ALLEN	KY	003	005344	O 1916
RALEIGH NORTH	UNION	KY	225	584205	O 1954	SHAKERTOWN	LOGAN	KY	141	004127	O 1952
RALPH	OHIO	KY	183	584329	O 1929	SHANKS	UNION	KY	225	647692	O 1954
RALPH WEST	OHIO	KY	183	004122	O	SHANKS NORTH	UNION	KY	225	647723	O 1954
RAMSEY ISLAND	WAYNE	KY	231	585228	O 1962	SHARON CONSOL	MUHLNBERG	KY	177	648033	ON 1957
RANGERS LANDING CONSOL	HENDERSON	KY	101	013050	O 1949	SHAW CREEK	CUMBERLAND	KY	057	648663	N 1985
RANGERS LANDING CONSOL	MCLEAN	KY	149	013050	O 1949	SHAW CREEK	METCALFE	KY	169	648663	N 1985
RAPID RIDGE	TODD	KY	219	586933	O 1955	SHAWNEETOWN EAST	UNION	KY	225	649056	O 1952
RAVENNA	ESTILL	KY	065	587832	O 1901	SHELBY GAP DBS	PIKE	KY	195	011258	ONA 1954
RED BIRD	BELL	KY	013	589964	N 1900	SHICKSVILLE EAST	GREEN	KY	087	013068	O 1955
RED CROSS CONSOL	BARREN	KY	009	012417	O 1956	SHOAL	LESLIE	KY	131	008419	N 1988
RED CROSS NORTH	BARREN	KY	009	012616	O 1981	SHOCKEY FORK	WOLFE	KY	237	015576	N 1995
RED CROSS WEST	BARREN	KY	009	004963	O 1976	SHORT BRANCH	KNOTT	KY	119	013931	N 1990
RED HILL	DAVISS	KY	059	590894	O 1927	SHORTS STATION	DAVISS	KY	059	005347	O 1979
RED HILL EAST	DAVISS	KY	059	590925	O 1939	SHOULDERBLADE	BREATHITT	KY	025	005348	ON 1929
RED HILL WEST	DAVISS	KY	059	590956	O 1956	SHREWSBURY CONSOL	EDMONSON	KY	061	013070	N 1938
REDBUSH CONSOL	JOHNSON	KY	115	011005	N 1918	SHREWSBURY CONSOL	GRAYSON	KY	085	013070	N 1938
REDBUSH CONSOL	LAWRENCE	KY	127	011005	N 1918	SHUCKY BEAN	BREATHITT	KY	025	012629	N 1983
REDLICK CREEK	ESTILL	KY	065	004965	O 1921	SHUTTS CHAPEL SOUTH	MCLEAN	KY	149	654802	O 1972
REECE CREEK	WHITLEY	KY	235	012838	N 1988	SIBLEY CREEK	UNION	KY	225	654977	O 1964
REED	HENDERSON	KY	101	593095	O 1939	SILER EAST	WHITLEY	KY	235	005350	O 1980
REED EAST	DAVISS	KY	059	593250	O 1939	SILVER CITY	BUTLER	KY	031	656062	O 1938
REED EAST	HENDERSON	KY	101	593250	O 1939	SILVER CITY SOUTH	BUTLER	KY	031	656155	O 1956
REED SOUTH	HENDERSON	KY	101	593343	O 1981	SINKING	WAYNE	KY	231	010628	O 1905
REEDER	SIMPSON	KY	213	593405	O 1921	SISK SCHOOL	HOPKINS	KY	107	658015	ON 1958
RELLA	BELL	KY	013	004967	N 1978	SLATERS FORK	HARLAN	KY	095	017480	N 2002
RENOX	CUMBERLAND	KY	057	004968	O 1981	SLAUGHTERS	HOPKINS	KY	107	660410	O 1947
REPUBLIC DBS	PIKE	KY	195	004970	N 1955	SLAUGHTERS	WEBSTER	KY	233	660410	O 1947
RHODA	EDMONSON	KY	061	011565	O 1984	SLAUGHTERS EAST CONSOL	HOPKINS	KY	107	013160	ON 1963
RHODES SCHOOL	MUHLNBERG	KY	177	598102	O 1952	SLAUGHTERS EAST CONSOL	WEBSTER	KY	233	013160	ON 1963
RICH CREEK	LAWRENCE	KY	127	499510	N 1984	SLAUGHTERS LAKE	HOPKINS	KY	107	660460	N 1963
RICHELIEU	LOGAN	KY	141	599435	O 1951	SLAUGHTERS NORTH	HOPKINS	KY	107	660472	O 1967
RICHLAND CONSOL	HOPKINS	KY	107	013057	ON 1929	SLAUGHTERS NORTH	WEBSTER	KY	233	660472	O 1947
RICHLAND EAST	HOPKINS	KY	107	599838	O 1963	SLAUGHTERS SOUTH	HOPKINS	KY	107	660503	O 1956
RITNER	WAYNE	KY	231	603465	O 1961	SLAVANS CONSOL	MCCREARY	KY	147	013072	O 1906
ROAD BRANCH	KNOTT	KY	119	005325	N 1977	SLAVANS CONSOL	WAYNE	KY	231	013072	O 1906
ROAD FORK	KNOX	KY	121	013735	O 1896	SLEDGE CONSOL	ALLEN	KY	003	012846	O 1918
ROAD FORK	PIKE	KY	195	013735	N 1896	SLEDGE CONSOL	WARREN	KY	227	012846	O 1918
ROARING PAUNCH	MCCREARY	KY	147	005326	O 1979	SLEMP	PERRY	KY	193	005354	N 1968
ROBINSON	SIMPSON	KY	213	606326	O 1982	SLICKFORD	WAYNE	KY	231	661216	O 1892
ROBINSONVILLE	UNION	KY	225	606760	O 1946	SLICKFORD NORTH	WAYNE	KY	231	661247	O 1965
ROCHESTER	BUTLER	KY	031	607411	ON 1921	SLICKFORD SCHOOL	ESTILL	KY	065	005355	O 1959
ROCHESTER	MUHLNBERG	KY	177	607411	ON 1921	SLIM JIMMY BRANCH	TODD	KY	219	011856	O 1983
ROCHESTER EAST	BUTLER	KY	031	004124	O 1920	SLOAN CONS DBS	FLOYD	KY	071	015665	N 1930
ROCK HOUSE WEST DBS	PIKE	KY	195	014659	N 1950	SMALL	CUMBERLAND	KY	057	011011	O 1903
ROCK SPRINGS	HENDERSON	KY	101	608279	O 1944	SMITH CREEK	OHIO	KY	183	662208	N 1930
ROCKBRIDGE NORTH	MONROE	KY	171	608372	N 1966	SMITH MILLS CONSOL	HENDERSON	KY	101	662332	O 1942
ROCKFIELD CONSOL	WARREN	KY	227	012054	O 1920	SMITH MILLS CONSOL	UNION	KY	225	662332	O 1942
ROCKFIELD EAST	WARREN	KY	227	011846	O 1920	SMITH MILLS EAST	HENDERSON	KY	101	662363	O 1954
ROCKFIELD WEST	LOGAN	KY	141	011241	O 1952	SMITH MILLS NORTH	HENDERSON	KY	101	662394	O 1951
ROCKFIELD WEST	WARREN	KY	227	011241	O 1952	SMITH MILLS SOUTH	HENDERSON	KY	101	662425	O 1952
ROCKHAVEN	MEADE	KY	163	014704	N 1858	SOFT SHELL DBS	KNOTT	KY	119	005359	O 1951
ROCKHOUSE BOTTOM	CLINTON	KY	053	607969	O 1957	SOLDIER	CARTER	KY	043	664750	O 1918
ROCKHOUSE BOTTOM	CUMBERLAND	KY	057	607969	O 1957	SOMERSET	PULASKI	KY	199	665277	N 1931
ROCKHOUSE BOTTOM	RUSSELL	KY	207	607969	O 1957	SORGHO	DAVISS	KY	059	010191	O 1982
ROCKVALE	BRECKINRIDGE	KY	027	609116	O 1957	SORGHO SOUTH	DAVISS	KY	059	666238	O 1957
ROCKVALE SOUTH	BRECKINRIDGE	KY	027	013059	N 1960	SPANGLIN	ELLIOTT	KY	063	012283	N 1985
ROCKY HILL	EDMONSON	KY	061	000788	O 1922	SPANISH OAK	HARLAN	KY	095	013936	N 1990
ROCKY HILL NE	BARREN	KY	009	609420	O 1974	SPOTTSVILLE	HENDERSON	KY	101	670516	O 1938
ROCKY HILL WEST	EDMONSON	KY	061	005329	ON 1972	SPRING GROVE	UNION	KY	225	671043	O 1941
ROCKY HILL WEST	WARREN	KY	227	005329	O 1972	SPRING GROVE SOUTH	UNION	KY	225	671074	O 1949
RODEMER CONSOL	ALLEN	KY	003	011570	O 1917	SPURLIN	CHRISTIAN	KY	047	672314	ON 1956
ROLAND LANDING	MCLEAN	KY	149	611100	O 1958	SPURLIN EAST	CHRISTIAN	KY	047	672345	ON 1965
ROSCOE	ELLIOTT	KY	063	612960	O 1920	SPURLIN EAST	TODD	KY	219	672345	ON 1965
ROSEWOOD EAST	MUHLNBERG	KY	177	614014	O 1955	SQUIB	PULASKI	KY	199	015161	N 1993
ROSEWOOD SOUTH	MUHLNBERG	KY	177	614045	ON 1955	ST CHARLES	HOPKINS	KY	107	673074	O 1964
ROSEWOOD SOUTH	TODD	KY	219	614045	ON 1955	ST CHARLES NORTH	HOPKINS	KY	107	673167	O 1957
ROSS CHAPEL	BOYD	KY	019	005330	N 1920	ST CHARLES WEST	HOPKINS	KY	107	673229	O 1964
ROSS CREEK	LEE	KY	129	005331	O 1918	ST ELMO NORTH	CHRISTIAN	KY	047	673322	O 1968
ROTHWELL CONSOL	MENIFEE	KY	165	013062	N 1904	ST JOHNS	HENDERSON	KY	101	005363	O 1980
ROTHWELL CONSOL	MONTGOMERY	KY	173	013062	N 1904	ST JOSEPH	DAVISS	KY	059	673911	O 1929
ROTHWELL CONSOL	POWELL	KY	197	013062	N 1904	ST JOSEPH	HENDERSON	KY	101	673911	O 1929
ROWENA CONSOL	RUSSELL	KY	207	013063	O 1984	ST JOSEPH EAST	DAVISS	KY	059	673942	O 1953
ROYALTON	MAGOFFIN	KY	153	617155	ON 1947	ST JOSEPH NORTH	DAVISS	KY	059	674035	O 1957
RUMSEY CONSOL	MCLEAN	KY	149	618642	O 1957	ST JOSEPH SOUTH	DAVISS	KY	059	674066	O 1955
RUMSEY SOUTH	MCLEAN	KY	149	006381	O 1964	ST RAPHAEL	DAVISS	KY	059	005364	O 1944
RURAL SOUTH DBS	PIKE	KY	195	012621	N 1958	STANHOPE	WEBSTER	KY	233	676391	O 1963
RUSSELL CREEK	GREEN	KY	087	012270	O 1981	STATION CAMP	ESTILL	KY	065	005367	O 1916
RUSSELL SCHOOL	DAVISS	KY	059	620130	O 1951	STEAMPORT LANDING	MCLEAN	KY	149	678313	O 1967
RUSSELL SPRINGS	RUSSELL	KY	207	620223	O 1965	STEARNS SOUTH	MCCREARY	KY	147	678344	O 1971
RUSSELLVILLE NORTH	LOGAN	KY	141	620290	O 1921	STEFFEY	BARREN	KY	009	005368	O 1889
SACKETT DBS	LETCHER	KY	133	014280	N 1960	STEPHENS	ELLIOTT	KY	063	679615	N 1970
SACRAMENTO	MCLEAN	KY	149	623449	ON 1965	STEBENVILLE CONSOL	WAYNE	KY	231	012284	O 1903
SACRAMENTO NORTH	MCLEAN	KY	149	623511	N 1966	STEVENSON	BREATHITT	KY	025	005373	ON 1936
SALEM	MORGAN	KY	175	625030	ON 1964	STILLWATER	WOLFE	KY	237	680731	O 1909
SALEM CHURCH	SIMPSON	KY	213	625123	O 1921	STONECOAL SCHOOL DBS	PIKE	KY	195	681971	N 1932
SALISBURY SCHOOL DBS	KNOTT	KY	119	013927	N 1920	STONEY FORK	BELL	KY	013	012288	N 1952
SALLEETOWN	MARION	KY	155	005332	O 1965	STONY POINT	HOPKINS	KY	107	682622	ON 1967
SALOMA	TAYLOR	KY	217	005333	O 1975	STONY POINT SOUTH	HOPKINS	KY	107	013075	O 1970
SALT LICK BEND CONSOL	CUMBERLAND	KY	057	004971	O 1903	STOVALL	BARREN	KY	009	683056	O 1919
SALYERSVILLE	MAGOFFIN	KY	153	013065	ON 1931	STRATTON KNOB DBS	PIKE	KY	195	013802	N 1989
SAM HALL BRANCH DBS	PIKE	KY	195	013798	N 1989	STRAW	EDMONSON	KY	061	015053	O 1959
SAND HILL	MCCREARY	KY	147	629990	N 1981	STROUD BRIDGE	MCLEAN	KY	149	685133	N 1972
SAND LICK CHURCH	GREEN	KY	087	005335	O 1977	STRUNK EAST	MCCREARY	KY	147	005374	O 1980
SANDIDGE	WARREN	KY	227	011252	ON 1921	STRUNK WEST	MCCREARY	KY	147	010200	N 1972
SAYLOR	LESLIE	KY	131	005339	N 1981	STUMPS BLUFF	WARREN	KY	227	014662	O 1991
SCOTTS FERRY	CUMBERLAND	KY	057	005340	O 1959	STURGEON CREEK	JACKSON	KY	109	013077	O 1944
SCOTTS RIDGE	MARION	KY	155	640445	O 1971	STURGIS	UNION	KY	225	686032	O 1944
SCOTTSVILLE CONSOL	ALLEN	KY	003	012624	O 1918	SUGAR HILL	PULASKI	KY	199	686714	ON 1958
SCOTTSVILLE NORTH	ALLEN	KY	003	640538	O 1919	SULPHUR CREEK	CUMBERLAND	KY	057	687520	O 1906
SCUFFLETOWN	HENDERSON	KY	101	013935	O 1990	SULPHUR LICK CONSOL	BARREN	KY	009	005376	O 1964
SEBREE CONSOL	HENDERSON	KY	101	641910	ON 1904	SULPHUR LICK CONSOL	METCALFE	KY	169	005376	O 1964
SEBREE CONSOL	MCLEAN	KY	149	641910	ON 1904	SULPHUR LICK CONSOL	MONROE	KY	171	005376	O 1964
SEBREE CONSOL	WEBSTER	KY	233	641910	ON 1904	SULPHUR SPRINGS	LOGAN	KY	141	011866	ON 1984
SEBREE SPRINGS	WEBSTER	KY	233	641972	O 1930	SULPHUR SPRINGS	MUHLNBERG	KY	177	011866	ON 1984
SEMINARY	CLINTON	KY	053	643863	ON 1960	SULPHUR SPRINGS	TODD	KY	219	011866	ON 1984
SEMIN											



Field Name	County Name	State Sub	Co Code	Field Code	Field Type	Field Disc Year	Field Name	County Name	State Sub	Co Code	Field Code	Field Type	Field Disc Year
SUMMER SHADE NORTH	BARREN	KY	009	009950	ON	1983	WASHINGTON	OHIO	KY	183	750240	O	1955
SUMMER SHADE NORTH	METCALFE	KY	169	009950	ON	1983	WATAUGA	CLINTON	KY	053	014664	O	1991
SUMMIT	LAWRENCE	KY	127	688357	N	1978	WATERVIEW	CUMBERLAND	KY	057	751635	O	1957
SUNNYBROOK CONSOL	WAYNE	KY	231	012290	O	1901	WATERVIEW SOUTH	CUMBERLAND	KY	057	011625	O	1984
SUNNYDALE	OHIO	KY	183	689752	O	1927	WATHEN CONSOL	UNION	KY	225	012867	O	1942
SUNNYDALE NORTH	OHIO	KY	183	004133	O		WATSON BRIDGE	HOPKINS	KY	107	752038	N	1964
SUNNYDALE WEST	OHIO	KY	183	004134	ON		WAVERLY SOUTH	UNION	KY	225	752782	O	1966
SUSIE CONSOL	WAYNE	KY	231	005379	O	1919	WEBB	RUSSELL	KY	207	753953	O	1982
SUTHERLAND	DAVISS	KY	059	691178	O	1959	WEBBVILLE SOUTH	LAWRENCE	KY	127	005753	ONA	1978
SWAMP BRANCH	JOHNSON	KY	115	011271	N	1928	WEDDING	OHIO	KY	183	004138	O	1935
SYCAMORE FORK	JOHNSON	KY	115	012853	N	1978	WEIR	MUHLBERG	KY	177	755906	ON	1929
TAFFY CONSOL	OHIO	KY	183	013307	O	1926	WEIR EAST	MUHLBERG	KY	177	755937	O	1957
TAFFY NE	OHIO	KY	183	695729	O	1928	WEIR SOUTH	MUHLBERG	KY	177	005755	N	1977
TAFFY WEST	OHIO	KY	183	695737	O	1944	WEIR WEST	MUHLBERG	KY	177	013102	O	1982
TARBARK CONSOL	CUMBERLAND	KY	057	005382	O	1959	WEIRS CREEK	HOPKINS	KY	107	755968	O	1965
TAR FORK CONSOL	BRECKINRIDGE	KY	027	013081	O	1956	WEST LIBERTY	MORGAN	KY	175	014665	N	1903
TAR FORK EAST	BRECKINRIDGE	KY	027	697744	O	1959	WEST LOUISVILLE	DAVISS	KY	059	759874	OA	1949
TARKILN	JOHNSON	KY	115	005384	N	1965	WEST POINT	HARDIN	KY	093	759936	N	1890
TARKILN	LAWRENCE	KY	127	005384	N	1965	WHEAT CONSOL	ALLEN	KY	003	011029	O	1919
TARTAR BRANCH	CASEY	KY	045	005385	O	1967	WHICKERVILLE EAST	GREEN	KY	087	011030	O	1955
TAULBEE CONSOL	BREATHITT	KY	025	005386	ON	1918	WHITAKER	FLOYD	KY	071	763610	N	1963
TAYLOR SCHOOL CONSOL	ALLEN	KY	003	005387	O	1918	WHITAKER	OHIO	KY	183	763610	O	1926
TEMPERANCE	ALLEN	KY	003	012639	O	1983	WHITAKER NORTH	OHIO	KY	183	763622	O	1929
TEMPERANCE	SIMPSON	KY	213	012639	O	1983	WHITE HILL CHURCH	DAVISS	KY	059	013105	O	1976
TEMPLE HILL EAST	BARREN	KY	009	700860	O	1966	WHITE OAK SOUTH	MORGAN	KY	175	011291	N	1981
TEMPLE HILL NORTH	BARREN	KY	009	012292	O	1986	WHITE PLAINS	HOPKINS	KY	107	764540	ON	1962
TEMPLE HILL SOUTH	BARREN	KY	009	700891	ON	1919	WHITE PLAINS WEST CONSOL	HOPKINS	KY	107	012870	N	1959
THOMAS	PIKE	KY	195	704875	ONA	1941	WHITEHOUSE	JOHNSON	KY	115	765315	N	1969
THOMAS BEND	HOPKINS	KY	107	012075	ON	1986	WHITES BOTTOM	CUMBERLAND	KY	057	765516	ON	1901
THOMAS CONS DBS	FLOYD	KY	071	015667	N	1941	WHITESVILLE	DAVISS	KY	059	005765	ON	1937
THOMAS CONS DBS	MARTIN	KY	159	015667	N	1941	WHITESVILLE	OHIO	KY	183	005765	ON	1937
THOMAS CONS DBS	PIKE	KY	195	015667	N	1941	WHITESVILLE EAST	OHIO	KY	183	765749	O	1965
THOMAS RIDGE	CASEY	KY	045	005388	O	1961	WHITFIELD	HOPKINS	KY	107	766090	N	1980
THOMAS RIDGE WEST	CASEY	KY	045	705092	O	1926	WHITLEY GAP	KNOX	KY	121	005764	N	1969
THOMAS RIDGE WEST	RUSSELL	KY	207	705092	O	1926	WHITLEY GAP	WHITLEY	KY	235	005764	N	1969
THOMAS WEST DBS	FLOYD	KY	071	011605	ON	1942	WHITSON MILL	WAYNE	KY	231	005766	O	1973
THREEFORKS DBS	MARTIN	KY	159	014398	N	1951	WHITTINGHILL	GRAYSON	KY	085	005768	N	1980
THRUSTON	DAVISS	KY	059	707045	O	1939	WIDECREEK	LEE	KY	129	011292	O	1930
TIDAL WAVE	WHITLEY	KY	235	005389	N	1974	WILBUR	LAWRENCE	KY	127	767795	N	1979
TILDEN EAST	WEBSTER	KY	233	708068	O	1950	WILHOIT	HARLAN	KY	095	013952	N	1990
TOLER DBS	PIKE	KY	195	012296	N	1940	WILHURST	BREATHITT	KY	025	014666	O	1918
TOM PRICE SCHOOL DBS	PIKE	KY	195	013946	N	1945	WILLIAMS	WILLIAMS	KY	233	769748	O	1959
TOMPKINSVILLE NW	MONROE	KY	171	712696	O	1966	WILLIAMS CREEK	CLINTON	KY	053	769794	ON	1945
TOMPKINSVILLE SOUTH	MONROE	KY	171	712727	ON	1921	WILLIAMSBURG CONSOL	WHITLEY	KY	235	010650	N	1902
TOMPKINSVILLE WEST	MONROE	KY	171	712758	ON	1966	WILLIS CREEK	CUMBERLAND	KY	057	005773	O	1943
TOMS BRANCH	OHIO	KY	183	013087	O	1984	WILSON	HENDERSON	KY	101	771887	O	1946
TORRENT	LEE	KY	129	713860	O	1977	WILSTACY	BREATHITT	KY	025	013759	O	1959
TORRENT	WOLFE	KY	237	713860	O	1917	WIN	JOHNSON	KY	115	012090	N	1917
TOULOUSE DBS	LESLIE	KY	131	005392	N	1930	WIN	MAGOFFIN	KY	153	012090	N	1917
TOWERS CHAPEL	MCLEAN	KY	149	005393	O	1966	WINDSOR	CASEY	KY	045	772910	O	1966
TOWN BRANCH	LOGAN	KY	141	012647	O	1981	WINDSOR	PULASKI	KY	199	772910	O	1966
TOWN MOUNTAIN	CLAY	KY	051	005394	N	1972	WINDY CITY	WAYNE	KY	231	005781	O	1920
TRAM CONSOL DBS	FLOYD	KY	071	013088	ON	1934	WINDYVILLE	EDMONSON	KY	061	013109	O	1981
TRAPP	CLARK	KY	049	715905	N	1962	WIRS CREEK	HOPKINS	KY	107	013445	O	1965
TRIBUNE	CRITTENDEN	KY	055	717269	O	1952	WISCOAL CONS DBS	KNOTT	KY	119	015672	N	1934
TRINITY	LAWRENCE	KY	127	717703	ONA	1976	WISCOAL CONS DBS	PERRY	KY	193	015672	N	1934
TRIXIE CONSOL	CLAY	KY	051	013090	ON	1981	WISCOAL DBS	PERRY	KY	193	013953	N	1956
TUGGLEVILLE	BELL	KY	013	017481	N	2001	WOLFPEN	BREATHITT	KY	025	014667	N	1991
TURKEY HILL	MUHLBERG	KY	177	721524	ON	1968	WOLFPEN DBS	PIKE	KY	195	014404	N	1955
TURKEY HILL SOUTH	MUHLBERG	KY	177	721555	O	1971	WOODBINE CONSOL	KNOX	KY	121	012315	N	1957
TURKEY KNOB	OWSLEY	KY	189	011020	N	1917	WOODBINE CONSOL	LAUREL	KY	125	012315	N	1957
TURKEY ROCK	WAYNE	KY	231	010639	O	1905	WOODBINE CONSOL	WHITLEY	KY	235	012315	N	1957
TURNERSVILLE SE	LINCOLN	KY	137	012652	O	1983	WOODBURN	WARREN	KY	227	777228	N	1929
TURTLE CREEK	HARLAN	KY	095	722675	N	1990	WOODMAN EAST	PIKE	KY	195	005786	N	1956
TWILA	HARLAN	KY	095	017482	N	1999	WOODS BEND	MORGAN	KY	175	005785	N	1922
TWO MILE	DAVISS	KY	059	724043	N	1942	WOODSONVILLE	HART	KY	099	012093	N	1984
TWO MILE FORK	BREATHITT	KY	025	013436	N	1957	WOODWARD VALLEY	OHIO	KY	183	778623	O	1933
TYNER EAST	JACKSON	KY	109	012084	O	1946	WRAY GAP	WAYNE	KY	231	005793	O	1978
TYNER NORTH	JACKSON	KY	109	012856	N	1988	WYMAN	MCLEAN	KY	149	781128	O	1948
UNION CHAPEL	SIMPSON	KY	213	727735	N	1919	WYMAN NORTH	DAVISS	KY	059	781159	O	1962
UNION CHAPEL SCHOOL	RUSSELL	KY	207	011612	O	1984	WYMAN SOUTH	MCLEAN	KY	149	781190	O	1954
UNION GROVE	HOPKINS	KY	107	727952	O	1967	YADEN	WHITLEY	KY	235	013110	O	1961
UNION TEMPLE	HOPKINS	KY	107	728370	ON	1974	YATESVILLE	LAWRENCE	KY	127	013447	N	1919
UNION TEMPLE EAST	HOPKINS	KY	107	005729	O	1979	YEARGINS CONSOL	MUHLBERG	KY	177	013111	O	1958
UNIONTOWN CONSOL	UNION	KY	225	728479	O	1942	YELLOW CREEK	MCLEAN	KY	149	785990	O	1979
UNIONTOWN SOUTH	CLINTON	KY	053	728541	O	1955	YELVINGTON	DAVISS	KY	059	786426	O	1950
UPCHURCH	CLINTON	KY	053	012303	N	1986	YERKES WEST	LESLIE	KY	131	005798	ONA	1979
UPPER BAD CREEK DBS	LESLIE	KY	131	013093	N	1984	YERKES WEST	PERRY	KY	193	005798	ONA	1979
URBAN FORK	CLAY	KY	051	011024	N	1984	YORK CHAPEL	CLINTON	KY	053	005800	O	1976
UTICA	DAVISS	KY	059	730394	O	1927	YOUNG	UNION	KY	225	787893	O	1937
VAN LEAR	JOHNSON	KY	115	005734	N	1945	YOUNG	WAYNE	KY	231	787893	O	1905
VAN LEAR CONS DBS	JOHNSON	KY	115	015670	N	1945	ZELDA	LAWRENCE	KY	127	010881	N	1960
VAN ZANT	BRECKINRIDGE	KY	027	004137	N	1957	ZION	HENDERSON	KY	101	792075	O	1943
VAN ZANT NORTH	BRECKINRIDGE	KY	027	733734	N	1969	ZION EAST	HENDERSON	KY	101	792106	O	1967
VARILLA	BELL	KY	013	013097	N	1954	ZION HILL	DAVISS	KY	059	792137	O	1959
VARNEY NORTH DBS	PIKE	KY	195	013439	N	1954	ZION NORTH CONSOL	HENDERSON	KY	101	012878	O	1950
VERNON	MONROE	KY	171	736658	ON	1923							
VERNON NORTH	MONROE	KY	171	736782	ON	1982							
VERNON SOUTH	MONROE	KY	171	011026	O	1983							
VERNON WEST	MONROE	KY	171	736820	O	1951							
VICTORIA	BRECKINRIDGE	KY	027	737953	O	1929							
VICTORIA	HANCOCK	KY	091	737953	O	1929							
VIPER DBS	PIKE	KY	195	014305	N	1964							
VIKIE DBS	PIKE	KY	195	013949	N	1943							
W G OLIVER	ALLEN	KY	003	012863	O	1919							
WABASH ISLAND	UNION	KY	225	743637	O	1942							
WAIT	WAYNE	KY	231	012659	O	1982							
WAITMAN	DAVISS	KY	059	744908	O	1949							
WAITMAN	HANCOCK	KY	091	744908	O	1949							
WAITMAN NORTH	DAVISS	KY	059	744939	O	1957							
WAITMAN NORTH	HANCOCK	KY	091	744939	O	1974							
WALKER CREEK CONSOL	LEE	KY	129	012087	O	1918							
WALKER CREEK CONSOL	WOLFE	KY	237	012087	O	1918							
WALL CONSOL	LOGAN	KY	141	013320	O	1920							
WALL CONSOL	SIMPSON	KY	213	013320	O	1920							
WALLBRIDGE	LAWRENCE	KY	127	012306	N	1920							
WALLINS CREEK	HARLAN	KY	095	013803	N	1989							
WALNUT GROVE CHURCH	METCALFE	KY	169	013169	N	1961							
WANAMAKER	WEBSTER	KY	233	747946	O	1944							
WAR CREEK CONSOL	BREATHITT	KY	025	005746	ON	1958							
WARFIELD	MARTIN	KY	159										



# LOUISIANA

Field Name	County Name	State Sub	Co Code	Field Code	Field Type	Disc Year	Field Name	County Name	State Sub	Co Code	Field Code	Field Type	Disc Year
AMERICAN ISLAND	ST MARTIN	LA10	099	015819	N	1954	BAYOU COCODRIE MIDDLE	CONCORDIA	LA50	029	045700	OA	1974
AMERICAN ISLAND NORTH	ST MARTIN	LA10	099	015850	ONA	1954	BAYOU COCODRIE NE	CONCORDIA	LA50	029	004203	O	1981
ANDREPONT	ST LANDRY	LA10	097	017756	ON	1974	BAYOU COCODRIE NORTH	CONCORDIA	LA50	029	045705	OA	1953
ANDREW	VERMILION	LA10	113	017803	N	1963	BAYOU COCODRIE NW	CONCORDIA	LA50	029	010024	O	1981
ANDRUS COVE	JEFFERSON DAVIS	LA10	053	018082	N	1971	BAYOU COCODRIE SE	CONCORDIA	LA50	029	008041	O	1983
ANGIE	WASHINGTON	LA10	117	018609	N	1951	BAYOU COCODRIE WEST	CONCORDIA	LA50	029	045767	OA	1951
ANSE LA BUTTE	LAFAYETTE	LA10	055	019694	ONA	1902	BAYOU COPASAW	TERREBONNE	LA10	109	045798	N	1971
ANSE LA BUTTE	ST MARTIN	LA10	099	019694	ONA	1902	BAYOU COPASAW SOUTH	TERREBONNE	LA10	109	045806	ON	1972
ANSE LA BUTTE EAST	ST MARTIN	LA10	099	012104	OA	1987	BAYOU COBA	ST CHARLES	LA10	089	045829	ONA	1942
ANSELM COULEE	LAFAYETTE	LA10	055	019739	N	1979	BAYOU COURTABLEU	ST LANDRY	LA10	097	045860	N	1953
ANTIOCH	CLAIBORNE	LA50	027	020841	ONA	1951	BAYOU CROOK CHENE	ST MARTIN	LA10	099	045891	ONA	1956
ANTIOCH NW	CLAIBORNE	LA50	027	021042	ONA	1977	BAYOU D'ARBONNE LAKE	UNION	LA50	111	045906	N	1977
ANTRIM	BOSSIER	LA50	015	021616	N	1981	BAYOU DE FLEUR	JEFFERSON	LA10	051	045922	ONA	1946
ANTRIM NORTH	BOSSIER	LA50	015	005402	N	1982	BAYOU DE FLEUR	PLAQUEMINES	LA10	075	045922	ONA	1946
ARCADIA	BIENVILLE	LA50	013	023120	N	1947	BAYOU DE FLEUR SOUTH	JEFFERSON	LA10	051	045930	ONA	1979
ARCADIA NORTH	CLAIBORNE	LA50	027	017115	N	2002	BAYOU DES ALLEMANDS	LAFOURCHE	LA10	057	045953	ONA	1938
ARCADIA WEST	BIENVILLE	LA50	013	023275	N	1964	BAYOU DES ALLEMANDS	ST CHARLES	LA10	089	045953	ONA	1938
ARKANA	BOSSIER	LA50	015	024391	ONA	1955	BAYOU DES GLAISES	IBERVILLE	LA10	047	045984	ONA	1940
ARNAUDVILLE	ST LANDRY	LA10	097	025135	ONA	1943	BAYOU DES GLAISES	ST MARTIN	LA10	099	045984	ONA	1940
ARNAUDVILLE	ST MARTIN	LA10	099	025135	ONA	1943	BAYOU DES LANCE	AVOYELLES	LA50	009	014888	O	1990
ARNAUDVILLE SOUTH	ST MARTIN	LA10	099	025166	ONA	1949	BAYOU DU LARGE	TERREBONNE	LA10	109	046015	ON	1972
ASHLAND	BIENVILLE	LA50	013	027770	ONA	1946	BAYOU FERBLANC	LAFOURCHE	LA10	057	046046	ONA	1959
ASHLAND	NATCHITOCHES	LA50	069	027770	ONA	1946	BAYOU FORDOCHE	POINTE COUPEE	LA10	077	046077	ONA	1951
ATCHAFALAYA BAY	OFFSHORE-STATE	LA05	990	028979	ONA	1951	BAYOU FORDOCHE NORTH	POINTE COUPEE	LA10	077	012897	O	1988
ATCHAFALAYA BAY	ST MARY	LA10	101	028979	ONA	1951	BAYOU FUNNY LOUIS	LASALLE	LA50	059	017681	O	2004
ATCHAFALAYA BAY EAST	ST MARY	LA10	101	029010	N	1961	BAYOU GARWOOD	POINTE COUPEE	LA10	077	009076	O	1984
ATCHAFALAYA BAY SOUTH	OFFSHORE-STATE	LA05	990	029041	ONA	1957	BAYOU GENTILLY	PLAQUEMINES	LA10	075	046108	ONA	1956
ATCHAFALAYA BAY SOUTH	ST MARY	LA10	101	029041	ON	1957	BAYOU GERANCE	POINTE COUPEE	LA10	077	046139	OA	1963
ATHENS	CLAIBORNE	LA50	027	029165	ONA	1940	BAYOU GRAND LOUIS	EVANGELINE	LA10	039	004148	N	1981
ATKINS	BOSSIER	LA50	015	029351	N	1967	BAYOU GROSBEC	ASSUMPTION	LA10	007	046170	ONA	1966
ATLANTA	WINN	LA50	127	029506	N	1967	BAYOU GROSSE TETE	IBERVILLE	LA10	047	013334	O	1987
ATLANTA SOUTH	WINN	LA50	127	029568	N	1964	BAYOU GROSSE TETE	POINTE COUPEE	LA10	077	013334	O	1987
AUBREY	TENSAS	LA50	107	030343	ONA	1962	BAYOU HEBERT	VERMILION	LA10	113	046188	ONA	1964
AVERY ISLAND	IBERIA	LA10	045	031614	ONA	1942	BAYOU HENRY	IBERVILLE	LA10	047	046201	ONA	1964
AVERY ISLAND SE	IBERIA	LA10	045	031645	ONA	1970	BAYOU JACK NORTH	AVOYELLES	LA50	009	046219	ONA	1976
AVONDALE	JEFFERSON	LA10	051	032203	ONA	1949	BAYOU JACOB	IBERVILLE	LA10	047	046263	OA	1959
AVONDALE WEST	JEFFERSON	LA10	051	032234	ONA	1958	BAYOU JEAN LA CROIX	LAFOURCHE	LA10	057	046325	ONA	1951
AVONDALE WEST	ST CHARLES	LA10	089	032234	ONA	1958	BAYOU JEAN LA CROIX	TERREBONNE	LA10	109	046325	ONA	1951
BABAYS LAKE	CATAHOULA	LA50	025	004200	O	1979	BAYOU JEANSONNE	AVOYELLES	LA50	009	046356	O	1963
BACK RIDGE	CAMERON	LA10	023	034405	ONA	1979	BAYOU LA ROSE	ST MARTIN	LA10	099	046387	N	1959
BACK RIDGE SOUTH	CAMERON	LA10	023	008032	N	1983	BAYOU LATENACHE	POINTE COUPEE	LA10	077	046418	ONA	1963
BALDWIN	ST MARY	LA10	101	036064	N	1972	BAYOU LERY	ST BERNARD	LA10	087	046430	N	1976
BALIZE BAYOU	PLAQUEMINES	LA10	075	036281	ONA	1967	BAYOU LONG	IBERIA	LA10	045	046449	ONA	1953
BALLINA	CONCORDIA	LA50	029	036839	OA	1965	BAYOU LONG	ST MARTIN	LA10	099	046449	ONA	1953
BANCKER	VERMILION	LA10	113	008033	ONA	1957	BAYOU LOUIS	CATAHOULA	LA50	025	046511	OA	1966
BANCROFT	BEAUREGARD	LA10	011	037335	ONA	1938	BAYOU LOUÏRE	ST BERNARD	LA10	087	009324	N	1998
BANCROFT EAST	BEAUREGARD	LA10	011	037366	ONA	1965	BAYOU MALLET	ACADIA	LA10	001	046542	ONA	1936
BANCROFT NORTH	BEAUREGARD	LA10	011	037397	ONA	1949	BAYOU MALLET	ST LANDRY	LA10	097	046542	ONA	1936
BANCROFT SOUTH	BEAUREGARD	LA10	011	037428	ONA	1948	BAYOU MALLET SOUTH	ACADIA	LA10	001	046573	ONA	1945
BANKS SPRINGS	CALDWELL	LA50	021	037924	N	1971	BAYOU MIDDLE FORK	CLAIBORNE	LA50	027	046604	OA	1953
BANKS SPRINGS NORTH	CALDWELL	LA50	021	037930	N	1973	BAYOU NEZPIQUE	ACADIA	LA10	001	013335	O	1989
BANNISTER	BEAUREGARD	LA10	011	038234	OA	1962	BAYOU PENCHANT	TERREBONNE	LA10	109	046635	ONA	1944
BARATARIA	JEFFERSON	LA10	051	038513	ONA	1939	BAYOU PEROT	JEFFERSON	LA10	051	046666	ONA	1945
BARATARIA SOUTH	JEFFERSON	LA10	051	038544	ONA	1940	BAYOU PIERRE	RED RIVER	LA50	081	046697	N	1960
BARATARIA WEST	JEFFERSON	LA10	051	038575	ONA	1947	BAYOU PIGEON	IBERIA	LA10	045	046728	ONA	1940
BARNES CREEK	ALLEN	LA10	003	004201	ON	1981	BAYOU PIGEON	ST MARTIN	LA10	099	046728	ONA	1951
BASILE	ACADIA	LA10	001	042171	N	1951	BAYOU PIGEON EAST	IBERIA	LA10	045	046759	ONA	1956
BASILE	EVANGELINE	LA10	039	042171	N	1951	BAYOU PIGEON NORTH	IBERIA	LA10	045	046790	OA	1971
BASILE EAST	EVANGELINE	LA10	039	042202	ONA	1958	BAYOU PIGUANT	TERREBONNE	LA10	109	046821	N	1952
BASILE NORTH	EVANGELINE	LA10	039	042217	OA	1977	BAYOU PLAQUEMINE	IBERVILLE	LA10	047	046852	ONA	1949
BASKINTON	FRANKLIN	LA50	041	042388	ONA	1956	BAYOU POIGNARD	LAFOURCHE	LA10	057	046883	N	1960
BASKINTON SOUTH	FRANKLIN	LA50	041	042402	OA	1974	BAYOU POINTE AU CHIEN	TERREBONNE	LA10	109	046914	N	1968
BASKINTON WEST	FRANKLIN	LA50	041	042419	OA	1956	BAYOU PORTUGUESE	LAFOURCHE	LA10	057	046945	N	1967
BASSA BASSA BAY	JEFFERSON	LA10	051	042481	N	1962	BAYOU POSTILLION	IBERIA	LA10	045	046976	ONA	1956
BASTIAN BAY	PLAQUEMINES	LA10	075	042574	ONA	1951	BAYOU POSTILLION EAST	IBERIA	LA10	045	047007	N	1968
BATEMAN LAKE	ST MARY	LA10	101	042915	ONA	1937	BAYOU POSTILLION EAST	ST MARTIN	LA10	099	047007	N	1968
BATON ROUGE	EAST BATON ROUGE	LA10	033	043442	ONA	1953	BAYOU RAMBO	TERREBONNE	LA10	109	047069	ONA	1955
BAY BAPTISTE	TERREBONNE	LA10	109	044558	ONA	1938	BAYOU RAPHAEL	LAFOURCHE	LA10	057	047100	ONA	1956
BAY BATISTE	PLAQUEMINES	LA10	075	008040	ONA	1982	BAYOU RAPIDES	RAPIDES	LA50	079	015369	OA	1995
BAY COURANT	LAFOURCHE	LA10	057	044665	ONA	1974	BAYOU ROGERS	ACADIA	LA10	001	047131	N	1962
BAY COURANT SOUTH	LAFOURCHE	LA10	057	012896	O	1988	BAYOU ROGERS	JEFFERSON DAVIS	LA10	053	047131	N	1962
BAY DE CHENE	JEFFERSON	LA10	051	044682	ONA	1941	BAYOU ROUGE	AVOYELLES	LA10	009	047204	OA	1980
BAY DE CHENE	LAFOURCHE	LA10	057	044682	ONA	1941	BAYOU SALE	ST MARY	LA10	101	047162	ONA	1940
BAY DENESSE	PLAQUEMINES	LA10	075	044713	OA	1961	BAYOU SAN MIGUEL	SABINE	LA50	085	047176	ONA	1975
BAY JAQUE	LAFOURCHE	LA10	057	044744	ONA	1968	BAYOU SARA	WEST FELICIANA	LA10	125	010025	OA	1985
BAY JUNOP	TERREBONNE	LA10	109	044775	ONA	1948	BAYOU SAUVEUR	TERREBONNE	LA10	109	047193	ONA	1972
BAY LA FLEUR	TERREBONNE	LA10	109	044806	N	1961	BAYOU SECRET	ST JAMES	LA10	093	004205	OA	1982
BAY LIZETTE	LAFOURCHE	LA10	057	044814	N	1973	BAYOU SEGNETTE	JEFFERSON	LA10	051	047224	ONA	1960
BAY MARCHAND BLK 2	LAFOURCHE	LA10	057	030302	ONA	1949	BAYOU SEGNETTE NW	JEFFERSON	LA10	051	017426	N	2003
BAY MARCHAND BLK 2	OFFSHORE-STATE	LA05	990	030302	ONA	1949	BAYOU SERPENT	JEFFERSON DAVIS	LA10	053	047255	ONA	1953
BAY MARCHAND BLK 5	OFFSHORE-STATE	LA05	990	030305			BAYOU SHERMAN	ASSUMPTION	LA10	007	047265	ONA	1973
BAY NATCHEZ	ASSUMPTION	LA10	007	044837	N	1954	BAYOU SORREL	IBERVILLE	LA10	047	047286	ONA	1954
BAY NATCHEZ	IBERIA	LA10	045	044837	N	1954	BAYOU SORREL NW	IBERVILLE	LA10	047	047317	ONA	1971
BAY NATCHEZ	IBERVILLE	LA10	047	044837	N	1954	BAYOU SORREL SOUTH	IBERVILLE	LA10	047	047321	O	1972
BAY ROUND	TERREBONNE	LA10	109	044899	N	1958	BAYOU ST VINCENT	ASSUMPTION	LA10	007	047348	N	1964
BAY ST ELAINE	TERREBONNE	LA10	109	044961	ONA	1929	BAYOU TOMMY	POINTE COUPEE	LA10	077	047379	OA	1970
BAY WALLACE	TERREBONNE	LA10	109	044987	N	1974	BAYOU TOMMY	WEST BATON ROUGE	LA10	121	047379	OA	1970
BAYOU ANACOCO	BEAUREGARD	LA10	011	010023	N	1984	BAYOU TULON	RED RIVER	LA50	081	047395	N	1975
BAYOU BALIZE	PLAQUEMINES	LA10	075	045240	O	1967	BAYOU TWISTY	AVOYELLES	LA50	009	047410	O	1952
BAYOU BILOXI	ST BERNARD	LA10	087	045271	N	1963	BAYOU VILLARS	JEFFERSON	LA10	051	047441	ONA	1955
BAYOU BLEU	IBERVILLE	LA10	047	045302	ONA	1929	BAYOU VILLARS	ST CHARLES	LA10	089	047441	ONA	1955
BAYOU BOEUF	LAFOURCHE	LA10	057	045333	ONA	1959	BAYOU WHITE	POINTE COUPEE	LA10	077	047472	OA	1950
BAYOU BOEUF SOUTH	LAFOURCHE	LA10	057	045340	ONA	1973	BAYOU WIKOFF	ACADIA	LA10	001	047503	OA	1955
BAYOU BOUILLON	IBERVILLE	LA10	047	045364	ONA	1902	BEAUCOUP CREEK	EAST BATON ROUGE	LA10	033	012899	ONA	1987
BAYOU BOUILLON	ST MARTIN	LA10	099	045364	ONA	1902	BEAUCOUP CREEK SE	ST HELENA	LA10	091	012899	ONA	1987
BAYOU CARLIN	ST MARY	LA10	101	045395	ONA	1945	BEAUCOUP CREEK SE	EVANGELINE	LA10	039	048209	ONA	1963
BAYOU CARLIN WEST	ST MARY	LA10	101	045426	N	1966	BEAVER DAM CREEK	BEAUREGARD	LA10	011	048612	ONA	1943
BAYOU CASTOR	LASALLE	LA50											

Field Name	County Name	State Sub	Co Code	Field Code	Field Type	Disc Year	Field Name	County Name	State Sub	Co Code	Field Code	Field Type	Disc Year
BEEKMAN	MOREHOUSE	LA50	067	051929	ONA	1942	BRETON SOUND BLK 20	OFFSHORE-STATE	LA05	990	810020	ONA	1953
BEGGS	ST LANDRY	LA10	097	052208	N	1973	BRETON SOUND BLK 23	OFFSHORE-STATE	LA05	990	810023	N	1980
BEL	ALLEN	LA10	003	052549	ONA	1952	BRETON SOUND BLK 30	PLAQUEMINES	LA10	075	810030	ONA	1972
BEL	BEAUREGARD	LA10	011	052549	ONA	1952	BRETON SOUND BLK 31	PLAQUEMINES	LA10	075	810031	ONA	1966
BEL NORTH	ALLEN	LA10	003	052558	O	1979	BRETON SOUND BLK 32	OFFSHORE-STATE	LA05	990	810032	ONA	1949
BELL CITY	CALCASIEU	LA10	019	053200	ONA	1948	BRETON SOUND BLK 33	PLAQUEMINES	LA10	075	810033	N	1971
BELL CITY EAST	CALCASIEU	LA10	019	053231	ONA	1948	BRETON SOUND BLK 35	OFFSHORE-STATE	LA05	990	810035	O	1997
BELL CITY SOUTH	CALCASIEU	LA10	019	053262	ONA	1952	BRETON SOUND BLK 36	PLAQUEMINES	LA10	075	810036	N	1948
BELL CITY SOUTH	JEFFERSON DAVIS	LA10	053	053262	ONA	1952	BRETON SOUND BLK 37	PLAQUEMINES	LA10	075	810037	ONA	1966
BELLE BOWER	DE SOTO	LA50	031	053572	ONA	1954	BRETON SOUND BLK 39	OFFSHORE-STATE	LA05	990	810039	N	1984
BELLE ISLE	ST MARY	LA10	101	053603	ONA	1941	BRETON SOUND BLK 45	OFFSHORE-STATE	LA05	990	810045	ONA	1965
BELLE ISLE SW	OFFSHORE-STATE	LA05	990	053634	N	1962	BRETON SOUND BLK 47	OFFSHORE-STATE	LA05	990	810047	N	2001
BELLE ISLE SW	ST MARY	LA10	101	053634	N	1962	BRETON SOUND BLK 48	OFFSHORE-STATE	LA05	990	810048	N	2002
BELLEVUE	BOSSIER	LA50	015	053975	ONA	1921	BRETON SOUND BLK 49	OFFSHORE-STATE	LA05	990	810049	ONA	1961
BELLEVUE	WEBSTER	LA50	119	053975	ONA	1921	BRETON SOUND BLK 50	OFFSHORE-STATE	LA05	990	810050	N	2001
BENSON	DE SOTO	LA50	031	056362	ONA	1920	BRETON SOUND BLK 51	OFFSHORE-STATE	LA05	990	810051	O	2001
BENSON	SABINE	LA50	085	056362	ONA	1920	BRETON SOUND BLK 53	OFFSHORE-STATE	LA05	990	810053	ONA	1962
BENSON WEST	DE SOTO	LA50	031	014631	OA	1990	BRICK YARD LAKE	CATAHOULA	LA50	025	080862	O	1983
BENTON	BOSSIER	LA50	015	056548	ONA	1944	BRICK YARD LAKE	CONCORDIA	LA50	029	080862	O	1983
BERNICE	UNION	LA50	111	057974	ONA	1954	BRIDGE BRAKE	OUACHITA	LA50	073	091495	N	1954
BERRY LAKE	IBERVILLE	LA10	047	017148	OA	2002	BROUSSARD	LAFAYETTE	LA10	055	095060	ONA	1957
BETHANY-LONGSTREET	CADDO	LA50	017	058935	ONA	1916	BROUSSARD	ST MARTIN	LA10	099	095060	ONA	1957
BETHANY-LONGSTREET	DE SOTO	LA50	031	058935	ONA	1916	BROUSSARD NORTH	LAFAYETTE	LA10	055	014412	N	1991
BETHEL CHURCH	CALDWELL	LA50	021	001994	N	1980	BROUSSARD NORTH	ST MARTIN	LA10	099	014412	N	1991
BETTY LAKE	CAMERON	LA10	023	003024	N	1982	BRUNETT	EAST CARROLL	LA50	035	097370	O	1974
BIG BAYOU	CATAHOULA	LA50	025	060850	OA	1952	BRUSHY BAYOU	DE SOTO	LA50	031	097788	ONA	1960
BIG BAYOU PIGEON	IBERIA	LA10	045	060881	ONA	1956	BRUSHY CREEK	BEAUREGARD	LA10	011	097819	OA	1960
BIG BRANCH	LASALLE	LA50	059	061129	O	2003	BRYANT BRAKE	CATAHOULA	LA50	025	098439	OA	1962
BIG CANE	ST LANDRY	LA10	097	361297	ONA	1978	BRYCELAND	BIENVILLE	LA50	013	098594	N	1947
BIG CREEK	FRANKLIN	LA50	041	061408	ONA	1945	BRYCELAND WEST	BIENVILLE	LA50	013	098625	ONA	1952
BIG CREEK	RICHLAND	LA50	083	061408	ONA	1945	BRYCELAND WEST	WEBSTER	LA50	119	098625	ONA	1958
BIG CREEK SOUTH	FRANKLIN	LA50	041	061470	OA	1946	BUCK POINT	VERMILION	LA10	113	099726	ONA	1958
BIG CREEK SOUTH	RICHLAND	LA50	083	061470	OA	1946	BUCK POINT EAST	VERMILION	LA10	113	099757	ONA	1962
BIG ISLAND	RAPIDES	LA50	079	062214	OA	1942	BUCK POINT NORTH	VERMILION	LA10	113	099788	ONA	1970
BIG ISLAND NORTH	LASALLE	LA50	059	062245	OA	1964	BUCKHORN	TENSAS	LA50	107	100315	ONA	1959
BIG ISLAND NORTH	RAPIDES	LA50	079	062245	OA	1964	BUCKNER	RICHLAND	LA50	083	100501	N	1963
BIG LAKE	CAMERON	LA10	023	062307	ONA	1935	BUCKSHOT BAYOU	MADISON	LA50	065	100536	OA	1977
BIG LARTO BAYOU	CATAHOULA	LA50	025	062462	OA	1972	BUCKSHOT BAYOU	TENSAS	LA50	107	100536	OA	1977
BIG MOUTH BAYOU	CAMERON	LA10	023	062772	N	1970	BUCKSTON MARSH	BEAUREGARD	LA10	011	100656	OA	1960
BIG POINT	ST TAMMANY	LA10	103	062989	N	1946	BUFFALO BAYOU	DE SOTO	LA50	031	101290	N	1979
BILLS BRANCH	LIVINGSTON	LA10	063	017309	N	2003	BUHLER	CALCASIEU	LA10	019	102144	ONA	1961
BIRD BAY	ALLEN	LA10	003	017529	N	2004	BUHLER EAST	CALCASIEU	LA10	019	102175	ONA	1958
BIRD ISLAND BAYOU	IBERIA	LA10	045	065469	N	1964	BUHLER WEST	CALCASIEU	LA10	019	102206	OA	1969
BIRDS CREEK	CATAHOULA	LA50	025	065624	O	1966	BULGER CREEK	WINN	LA50	127	014737	O	1990
BISLAND BAYOU	CONCORDIA	LA50	029	066415	OA	1974	BULL CREEK	UNION	LA50	111	102516	ON	1956
BIVENS	BEAUREGARD	LA10	011	067205	ONA	1947	BULLTAIL BAYOU	IBERVILLE	LA10	047	102822	OA	1975
BIVENS NORTH	BEAUREGARD	LA10	011	067236	OA	1969	BULLY CAMP	LAFOURCHE	LA10	057	102826	ONA	1942
BIVENS NW	BEAUREGARD	LA10	011	080954	OA	1983	BUNCHY CREEK	ALLEN	LA10	003	103012	ONA	1955
BIVENS WEST	BEAUREGARD	LA10	011	067298	OA	1948	BUNKIE	AVOYELLES	LA50	009	103396	ON	1977
BLACK BAY	PLAQUEMINES	LA10	075	067624	ONA	1949	BUNKIE	RAPIDES	LA50	079	103396	ON	1977
BLACK BAY EAST	PLAQUEMINES	LA10	075	067655	ONA	1952	BURAS	PLAQUEMINES	LA10	075	103601	ONA	1959
BLACK BAY NORTH	PLAQUEMINES	LA10	075	067686	ONA	1950	BURLINGTON	CALDWELL	LA50	021	104872	N	1968
BLACK BAY SE	PLAQUEMINES	LA10	075	067717	ONA	1953	BURR FERRY	VERNON	LA50	115	106189	ON	1973
BLACK BAY WEST	PLAQUEMINES	LA10	075	067748	ONA	1953	BURR FERRY NORTH	SABINE	LA50	085	105247	N	1995
BLACK BAYOU	CAMERON	LA10	023	067779	ONA	1929	BURR FERRY NORTH	VERNON	LA50	115	105247	N	1995
BLACK BAYOU SE	CAMERON	LA10	023	067795	ONA	1974	BURR FERRY SOUTH	VERNON	LA50	115	105987	OA	1996
BLACK BAYOU SOUTH	CAMERON	LA10	023	067810	ONA	1968	BURRWOOD	OFFSHORE-STATE	LA05	990	106515	N	1965
BLACK BRANCH	BEAUREGARD	LA10	011	067872	OA	1980	BURRWOOD	PLAQUEMINES	LA10	075	106515	ONA	1955
BLACK CREEK	GRANT	LA50	043	068151	O	1994	BURTON	ST JAMES	LA10	093	106701	ONA	1949
BLACK HAWK	CONCORDIA	LA50	029	068306	OA	1954	BURTON WEST	ASSUMPTION	LA10	007	106769	N	1977
BLACK LAKE	NATCHITOCHE	LA50	069	068430	ONA	1964	BURTON WEST	ST JAMES	LA10	093	106769	N	1977
BLACK LAKE	WINN	LA50	127	068430	ONA	1964	BURTVILLE	EAST BATON ROUGE	LA10	033	106794	ONA	1950
BLACKBURN	CLAIBORNE	LA50	027	068740	ON	1953	BURTVILLE NORTH	EAST BATON ROUGE	LA10	033	106796	ONA	1979
BLACKBURN	WEBSTER	LA50	119	068740	ON	1953	BUXTON CREEK	CALCASIEU	LA10	019	014417	N	1992
BLACKBURN EAST	CLAIBORNE	LA50	027	068771	N	1953	BUXTON CREEK WEST	CALCASIEU	LA10	019	014413	N	1991
BLIND BAY	PLAQUEMINES	LA10	075	071654	ONA	1951	CADDO PINE ISLAND	BOSSIER	LA50	015	116694	ONA	1904
BLIND RIVER	LIVINGSTON	LA10	063	012122	N	1985	CADDO PINE ISLAND	CADDO	LA50	017	116694	ONA	1904
BLISS	RAPIDES	LA50	079	071778	OA	1952	CADE	LAFAYETTE	LA10	055	117877	N	1956
BLUE BUCK POINT	CAMERON	LA10	023	074971	ON	1960	CADE	ST MARTIN	LA10	099	117877	N	1956
BLUE LAKE	SABINE	LA50	085	075467	O	1928	CADEVILLE	OUACHITA	LA50	073	11849	ONA	1954
BLUE LICK CREEK	GRANT	LA50	043	004207	ONA	1981	CADEVILLE SW	OUACHITA	LA50	073	11880	N	1962
BOGALUSA	WASHINGTON	LA10	117	077723	N	1979	CAILLOU ISLAND	LAFOURCHE	LA10	057	112314	ONA	1930
BOGGY BAYOU	CONCORDIA	LA50	029	077901	OA	1964	CAILLOU ISLAND	OFFSHORE-STATE	LA05	990	112314	ONA	1930
BOHEMIA	PLAQUEMINES	LA10	075	078242	ONA	1961	CAILLOU ISLAND	TERREBONNE	LA10	109	112314	ONA	1930
BOLINGER	BOSSIER	LA50	015	078862	OA	1956	CALCASIEU LAKE	CAMERON	LA10	023	112779	ONA	1958
BOLTNERS BRAKE	CATAHOULA	LA50	025	079141	OA	1960	CALCASIEU PASS	CAMERON	LA10	023	112810	ONA	1956
BON AIR	CALCASIEU	LA10	019	079482	ONA	1945	CALHOUN	JACKSON	LA50	049	113089	ON	1948
BON AIR	JEFFERSON DAVIS	LA10	053	079482	ONA	1945	CALHOUN	LINCOLN	LA50	061	113089	ON	1948
BON AIR NE	JEFFERSON DAVIS	LA10	053	079494	N	1978	CALHOUN	OUACHITA	LA50	073	113089	ON	1948
BON AIR NORTH	JEFFERSON DAVIS	LA10	053	079502	N	1974	CALIFORNIA BAYOU	CATAHOULA	LA50	025	113337	OA	1960
BON AIR SOUTH	CALCASIEU	LA10	019	079513	ONA	1960	CALVIN	WINN	LA50	127	114081	N	1942
BONESET CREEK	BEAUREGARD	LA10	011	079514	OA	2003	CAMERON	CAMERON	LA10	023	114670	ONA	1952
BONNET-CARRE	ST CHARLES	LA10	089	080257	ONA	1958	CAMERON CANAL	CAMERON	LA10	023	114684	N	1979
BONNET-CARRE	ST JOHN THE BAPTIST	LA10	095	080257	ONA	1958	CAMERON CANAL	VERMILION	LA10	113	114684	N	1979
BOOK	CATAHOULA	LA50	025	080835	O	1977	CAMERON MEADOWS	CAMERON	LA10	023	114763	ONA	1931
BORDELONVILLE	AVOYELLES	LA50	009	081745	OA	1951	CAMERON MEADOWS EAST	CAMERON	LA10	023	114794	ON	1947
BORDELONVILLE NORTH	AVOYELLES	LA50	009	014896	O	1994	CANADIAN BAYOU	DE SOTO	LA50	031	116313	ONA	1958
BOSCO	ACADIA</												

# LOUISIANA

Field Name	County Name	State Sub	Co Code	Field Code	Field Disc Type Year	Field Name	County Name	State Sub	Co Code	Field Code	Field Disc Type Year
CASTOR	BIENVILLE	LA50	013	125179	ONA 1948	COLQUITT	CLAIBORNE	LA50	027	154856	ONA 1953
CASTOR CREEK	ALLEN	LA10	003	125210	N 1957	COLQUITT NW	CLAIBORNE	LA50	027	154887	ONA 1956
CATAHOULA LAKE	GRANT	LA50	043	125489	OA 1942	COLUMBIA	CALDWELL	LA50	021	154980	ON 1968
CATAHOULA LAKE	LASALLE	LA50	059	125489	OA 1942	COLUMBIA EAST	CALDWELL	LA50	021	155011	N 1974
CATAHOULA LAKE	RAPIDES	LA50	079	125489	OA 1942	COLUMBIA SOUTH	CALDWELL	LA50	021	155135	N 1972
CATAHOULA LAKE SOUTH	LASALLE	LA50	059	125551	OA 1958	COLUMBIA WEST	CALDWELL	LA50	021	155197	N 1975
CATAHOULA LAKE SOUTH	RAPIDES	LA50	079	125551	OA 1958	COLUMBUS	SABINE	LA50	085	155290	O 1966
CATAHOULA LAKE WEST	LASALLE	LA50	059	125582	ONA 1949	COLVELL CREEK	LIVINGSTON	LA10	063	016217	N 1992
CATFISH BAYOU	CONCORDIA	LA50	029	125923	O 1963	COMITE	EAST BATON ROUGE	LA10	033	000291	ON 1981
CATUNA	DE SOTO	LA50	031	126512	N 1960	CONSTANCE BAYOU	CAMERON	LA10	023	158452	N 1953
CECELIA	ST MARTIN	LA10	099	127404	ONA 1956	CONVERSE	DE SOTO	LA50	031	158638	ONA 1932
CECELIA NORTH	ST LANDRY	LA10	097	127435	ONA 1961	CONVERSE	SABINE	LA50	085	158638	ONA 1932
CECELIA NORTH	ST MARTIN	LA10	099	127435	ONA 1961	COOCHIE	CONCORDIA	LA50	029	009082	O 1984
CECIL CREEK	UNION	LA50	111	017425	O 2003	COON POINT	OFFSHORE-STATE	LA05	990	159661	ONA 1941
CEDAR GROVE	BOSSIER	LA50	015	127900	N 1915	COOPER	CALDWELL	LA50	021	159723	N 1974
CEDAR GROVE	CADDO	LA50	017	127900	N 1915	COOTERVILLE	BOSSIER	LA50	015	004146	N 1981
CENTERVILLE	EVANGELINE	LA10	039	129729	OA 1997	COPENHAGEN	CALDWELL	LA50	021	004213	N 1980
CHACACHOULA	ASSUMPTION	LA10	007	130830	ONA 1938	COQUILLE BAY	PLAQUEMINES	LA10	075	160653	ONA 1951
CHACACHOULA	IBERIA	LA10	045	130830	ONA 1938	CORNEY BAYOU	UNION	LA50	111	162058	OA 1980
CHACACHOULA	LAFOURCHE	LA10	057	130830	ONA 1938	COSSINADE	VERMILION	LA10	113	163443	ONA 1960
CHACACHOULA	TERREBONNE	LA10	109	130830	ONA 1938	COTE BLANCHE BAY EAST	IBERIA	LA10	045	163536	ONA 1970
CHACACHOULA WEST	ASSUMPTION	LA10	007	130847	N 1972	COTE BLANCHE BAY WEST	ST MARY	LA10	101	163536	ONA 1970
CHALKLEY	CALCASIEU	LA10	019	131264	ONA 1938	COTE BLANCHE BAY WEST	IBERIA	LA10	045	163567	ONA 1940
CHALKLEY	CAMERON	LA10	023	131264	ONA 1938	COTE BLANCHE BAY WEST	ST MARY	LA10	101	163567	ONA 1940
CHALKLEY	JEFFERSON DAVIS	LA10	053	131264	ONA 1938	COTE BLANCHE BAY WEST	VERMILION	LA10	113	163567	ONA 1940
CHALKLEY NORTH	CALCASIEU	LA10	019	131295	ONA 1956	COTE BLANCHE ISLAND	ST MARY	LA10	101	163598	ONA 1947
CHALKLEY NORTH	CAMERON	LA10	023	131295	ONA 1956	COTEAU	IBERIA	LA10	045	163629	N 1989
CHALKLEY NORTH	JEFFERSON DAVIS	LA10	053	131295	ONA 1956	COTEAU FRENE	ASSUMPTION	LA10	007	163660	ONA 1965
CHALKLEY NW	CALCASIEU	LA10	019	131326	ONA 1957	COTTAGE GROVE	BOSSIER	LA50	015	163691	OA 1954
CHALKLEY SOUTH	CAMERON	LA10	023	131341	N 1979	COTTAGE GROVE	DE SOTO	LA50	031	163691	OA 1954
CHALKLEY WEST	CAMERON	LA10	023	131357	ON 1952	COTTON PLANT	CALDWELL	LA50	021	164083	N 1975
HAMBLEE	TENSAS	LA50	107	131574	ONA 1957	COTTON PLANT	WINN	LA50	127	164083	N 1975
CHANDELEUR SOUND AD BLK 27	ST BERNARD	LA10	087	819027	N 2003	COTTON VALLEY	WEBSTER	LA50	119	164156	ONA 1922
CHANDELEUR SOUND AD BLK 28	ST BERNARD	LA10	087	819031	N 2004	COUBA ISLAND	JEFFERSON	LA10	051	164652	ONA 1957
CHANDELEUR SOUND AD BLK 41	ST BERNARD	LA10	087	819041	N 1998	COUBA ISLAND	ST CHARLES	LA10	089	164652	ONA 1957
CHANDELEUR SOUND AD BLK 51	ST BERNARD	LA10	087	819051	N 2003	COULEE HIPPOLYTE	CALCASIEU	LA10	019	164807	ONA 1956
CHANDELEUR SOUND AD BLK 63	OFFSHORE-STATE	LA05	990	819063	N 1982	COUSHATTA	RED RIVER	LA50	081	165520	N 1943
CHANDELEUR SOUND BLK 15	ST BERNARD	LA10	087	818015	N 1983	COWARDS GULLY	BEAUREGARD	LA10	011	166202	ONA 1955
CHANDELEUR SOUND BLK 25	ST BERNARD	LA10	087	818025	OA 1965	COWARDS GULLY	CALCASIEU	LA10	019	166202	ONA 1955
CHANDELEUR SOUND BLK 26	ST BERNARD	LA10	087	818026	N 2003	COWPEN CREEK	BEAUREGARD	LA10	011	166636	ONA 1951
CHANDELEUR SOUND BLK 28	ST BERNARD	LA10	087	818028	N 1981	COWPEN CREEK WEST	BEAUREGARD	LA10	011	166662	OA 1974
CHANDELEUR SOUND BLK 28	ST BERNARD	LA10	087	017260	N 2002	COX BAY	PLAQUEMINES	LA10	075	166822	ONA 1950
CHANDELEUR SOUND BLK 31	ST BERNARD	LA10	087	818031	N 2002	CRAB LAKE	CAMERON	LA10	023	167799	ONA 1954
CHANDELEUR SOUND BLK 32	ST BERNARD	LA10	087	818032	N 1992	CRAIG BAYOU	CATAHOULA	LA50	025	012147	O 1986
CHANDELEUR SOUND BLK 35	ST BERNARD	LA10	087	818035	N 1976	CREOLE	OFFSHORE-STATE	LA05	990	169442	ONA 1938
CHANDELEUR SOUND BLK 41	ST BERNARD	LA10	087	818041	N 1954	CREOLE NORTH	CAMERON	LA10	023	169457	N 1978
CHANDELEUR SOUND BLK 51	ST BERNARD	LA10	087	818051	ONA 1977	CREOLE SOUTH	CAMERON	LA10	023	169473	N 1959
CHANDELEUR SOUND BLK 52	ST BERNARD	LA10	087	818052	N 1988	CREOLE WEST	CAMERON	LA10	023	004214	N 1977
CHANDELEUR SOUND BLK 54	ST BERNARD	LA10	087	818054	N 1966	CRESCENT	IBERVILLE	LA10	047	169504	OA 1964
CHANDELEUR SOUND BLK 58	ST BERNARD	LA10	087	818058	N 1976	CRESCENT FARMS	TERREBONNE	LA10	109	169597	ONA 1954
CHANDELEUR SOUND BLK 68	ST BERNARD	LA10	087	818068	N 2002	CRESTON	NATCHITOCHE	LA50	069	170155	N 1980
CHANDELEUR SOUND BLK 69	ST BERNARD	LA10	087	818069	N 1954	CREW LAKE	RICHLAND	LA50	083	170310	N 1969
CHANDELEUR SOUND BLK 71	ST BERNARD	LA10	087	818071	ONA 1978	CREW LAKE NORTH	MOREHOUSE	LA50	067	170341	N 1967
CHANDELEUR SOUND BLK 73	ST BERNARD	LA10	087	818073	ONA 1964	CREW LAKE NORTH	RICHLAND	LA50	083	170341	N 1967
CHANDELEUR SOUND BLK 8	ST BERNARD	LA10	087	818008	N 1994	CRIMEA	TENSAS	LA50	107	170527	ONA 1961
CHANEY LAKES	CONCORDIA	LA50	029	132473	OA 1949	CROCODILE BAYOU	ST MARTIN	LA10	099	006247	ONA 1959
CHARENTON	ST MARY	LA10	101	133744	ONA 1936	CROOKED BAYOU	PLAQUEMINES	LA10	075	171364	N 1970
CHASMORE	BEAUREGARD	LA50	011	004250	N 1997	CROSS BAYOU	CATAHOULA	LA50	025	171591	OA 1969
CHASMORE	VERNON	LA50	115	004250	N 1997	CROSS COCODRIE	CONCORDIA	LA50	029	171612	O 1957
CHATAIGNIER	ST LANDRY	LA10	097	134457	ONA 1960	CROSS LAKE	BOSSIER	LA50	015	171736	ON 1913
CHATHAM	JACKSON	LA50	049	134519	N 1945	CROSS LAKE	CADDO	LA50	017	171736	ON 1913
CHATHAM EAST	JACKSON	LA50	049	017049	N 2002	CROSS LAKE NORTH	CADDO	LA50	017	010070	N 1984
CHATMAN BAYOU	DE SOTO	LA50	031	134581	ON 1968	CROSSROADS	WINN	LA50	127	172170	ON 1954
CHAUVIN	TERREBONNE	LA10	109	134705	ONA 1957	CROSSROADS SOUTH	WINN	LA50	127	172232	O 1967
CHAUVIN SOUTH	TERREBONNE	LA10	109	134736	ONA 1960	CROSSWAY BAYOU	BOSSIER	LA50	015	172356	OA 1956
CHEGBY	LAFOURCHE	LA10	057	135201	ONA 1957	CROWLEY	ACADIA	LA10	001	172728	ONA 1938
CHEGBY	ST JAMES	LA10	093	135201	ONA 1957	CROWLEY NORTH	ACADIA	LA10	001	172759	ONA 1937
CHEGBY SOUTH	LAFOURCHE	LA10	057	004211	N 1979	CROWN POINT	JEFFERSON	LA10	051	172914	ONA 1962
CHEMARD LAKE	DE SOTO	LA50	031	135263	ONA 1965	CUBA CHURCH	QUACHITA	LA50	073	004215	N 1977
CHENEYVILLE	RAPIDES	LA50	079	135480	ONA 1935	CUBA CHURCH NE	QUACHITA	LA50	073	011693	N 1986
CHENEYVILLE WEST	EVANGELINE	LA10	039	000126	OA 1996	CURRY	WINN	LA50	127	174790	O 1957
CHENEYVILLE WEST	RAPIDES	LA50	079	000126	OA 1996	CUT OFF	LAFOURCHE	LA10	057	175689	ONA 1953
CHENIERE	JACKSON	LA50	049	135511	N 1961	CUTGRASS COULEE	ST JAMES	LA10	093	175739	ONA 1975
CHENIERE	QUACHITA	LA50	073	135511	N 1961	CYNTHIA BAYOU	CONCORDIA	LA50	029	004217	O 1980
CHENIERE BRAKE	QUACHITA	LA50	073	135542	N 1959	CYNTHIA BAYOU SOUTH	CONCORDIA	LA50	029	004216	OA 1981
CHENIERE CREEK	QUACHITA	LA50	073	135573	N 1959	CYPRESS BAYOU	LASALLE	LA50	059	176364	OA 1941
CHENIERE PERDUE	CAMERON	LA10	023	135604	ONA 1955	CYPRESS BAYOU EAST	CATAHOULA	LA50	025	004218	O 1981
CHENIERE PERDUE EAST	CAMERON	LA10	023	135635	ONA 1957	CYPRESS BAYOU EAST	LASALLE	LA50	059	004218	O 1981
CHENIERE PERDUE WEST	CAMERON	LA10	023	135666	N 1956	CYPRESS BRANCH	DE SOTO	LA50	031	176426	N 1983
CHESTER	CALDWELL	LA50	021	136472	N 1968	CYPRESS ISLAND	LAFAYETTE	LA10	055	176581	ONA 1965
CHICKASAW CREEK	LASALLE	LA50	059	137929	N 1968	CYPRESS ISLAND	ST MARTIN	LA10	099	176581	ONA 1965
CHINA	JEFFERSON DAVIS	LA10	053	139417	ONA 1940	CYPRESS SPRINGS	BIENVILLE	LA50	013	176705	OA 1954
CHINA SE	JEFFERSON DAVIS	LA10	053	000500	N 1980	D ARBONNE	UNION	LA50	111	177520	ONA 1947
CHINA SW	JEFFERSON DAVIS	LA10	053	139634	ONA 1958	DALCOUR	PLAQUEMINES	LA10	075	178667	ONA 1956
CHIPOLA	ST HELENA	LA10	091	016917	O 2001	DANVILLE	BIENVILLE	LA50	013	180403	N 1966
CHLOE	CALCASIEU	LA10	019	140393	N 1978	DANVILLE	JACKSON	LA50	049	180403	N 1966
CHOCTAW SCHOOL	LAFOURCHE	LA10	057	140812	N 1960	DANVILLE	WINN	LA50	127	180403	N 1966
CHOUDRANT	LINCOLN	LA50	061	140998	ONA 1946	DARLEY	BIENVILLE	LA50	013	180713	ON 1955
CHOUPIQUE	CALCASIEU	LA10	019	141029	ONA 1958	DARROW	CLAIBORNE	LA50	027	180713	ON 1955
CHOUPIQUE NORTH	CALCASIEU	LA10	019	141060	ONA 1972	DAVID HAAS	ASCENSION	LA10	005	181178	ONA 1932
CHURCH POINT	ACADIA	LA10	001	142455	ONA 1952	DAVID HAAS	AVOYELLES	LA50	009	181922	ONA 1947
CINCLARE	WEST BATON ROUGE	LA10	121	004212	N 1979	DAVID LAKE	EVANGELINE	LA50	039	181922	ONA 1947
CLAM BAY	PLAQUEMINES	LA10	075	144541	N 1977	DE LARGE	CALDWELL	LA50	021	004162	N 1983
CLARKS	CALDWELL	LA50	021	145664	N 1941	DE LAKE	TERREBONNE	LA10	109	183651	ONA 1938
CLARKS NORTH	CALDWELL	LA50	021	145788	N 1972	DE QUINCY	CALCASIEU	LA10	019	189169	ONA 1949
CLARKS SOUTH	CALDWELL	LA50	021	145819	N 1972	DE QUINCY NORTH	CALCASIEU	LA10	019	017198	N 2003
CLARKS WEST	CALDWELL	LA50	021	145835	N 1974	DE QUINCY WEST	BEAUREGARD	LA10	011	189231	ONA 1957
CLAY	JACKSON	LA50	049	146253	ON 1952	DEEP BAYOU	CAMERON	LA10	023	185201	ONA 1960
CLAY	LINCOLN	LA50	061	146253	ON 1952	DEEP LAKE	CAMERON	LA10	023	185356	N 1952
CLAYTON	CONCORDIA	LA50	029	146780	OA 1954	DEEP LAKE NORTH	CAMERON	LA10	023	185387	ONA 1963
CLEAR BRANCH	JACKSON	LA50	049	147011	N 1976	DEEP SALINE	TERREBONNE	LA10	109	007571	N 1983
CLEAR CREEK	ALLEN	LA10	003	147121	ONA 1953	DEER ISLAND	TERREBONNE	LA10	109	185697	ONA 1942
CLEAR CREEK	BEAUREGARD	LA10	011	147121	ONA 1953	DEER ISLAND WEST	TERREBONNE	LA10	109	185759	OA 1958
CLEAR LAKE	DE SOTO	LA50	031	147214	O 1957	DEER PARK	CONCORDIA	LA50	029	185790	OA 1950
CLEAR MARAIS	CALCASIEU	LA10	019	016215	N 1989	DEER PARK SW	CONCORDIA	LA50	029		



Field Name	County Name	State Sub	Co Code	Field Code	Field Type	Field Disc Year	Field Name	County Name	State Sub	Co Code	Field Code	Field Type	Field Disc Year
DELTA BRIDGE	TENSAS	LA50	107	016218	ONA	1974	FENTON NORTH	JEFFERSON DAVIS	LA10	053	000324	N	1998
DELTA DUCK CLUB	PLAQUEMINES	LA10	075	187712	ONA	1941	FENTON WEST	JEFFERSON DAVIS	LA10	053	239141	ONA	1959
DELTA FARMS	JEFFERSON	LA10	051	187743	ONA	1940	FIDDLERS LAKE	TERREBONNE	LA10	109	240312	N	1965
DELTA FARMS	LAFOURCHE	LA10	057	187743	ONA	1940	FIELDS	BEAUREGARD	LA10	011	240560	ONA	1943
DELTA FARMS WEST	LAFOURCHE	LA10	057	187774	ONA	1952	FIELDS NORTH	BEAUREGARD	LA10	011	240575	OA	1975
DELTABRIDGE	TENSAS	LA50	107	187792	ONA	1974	FIELDS WEST	BEAUREGARD	LA10	011	240622	OA	1953
DEMERY CREEK	NATCHITOCHE	LA50	069	187888	N	1978	FIRE ISLAND	VERMILION	LA10	113	241676	N	1964
DEMERY CREEK SW	NATCHITOCHE	LA50	069	011700	N	1985	FISH ISLAND	IBERIA	LA10	045	241862	N	1969
DENHAM SPRINGS	LIVINGSTON	LA10	063	188084	OA	1952	FISHERMANS BAY	LAFOURCHE	LA10	057	242110	N	1967
DES ARC	RED RIVER	LA50	081	189386	O	1970	FIVE FORKS	WINN	LA50	127	243009	N	1985
DIAMOND	PLAQUEMINES	LA10	075	190805	ONA	1958	FIVE MILE BAYOU	AVOUELLES	LA50	009	243071	OA	1963
DIXIE	BOSSIER	LA50	015	193812	ONA	1929	FIVE MILE BAYOU	CONCORDIA	LA50	029	243071	OA	1963
DIXIE	CADDO	LA50	017	193812	ONA	1929	FIVE MILE BAYOU	CONCORDIA	LA50	029	243071	OA	1963
DOBBS BAY	CONCORDIA	LA50	029	004219	O	1980	FLAT CREEK	WINN	LA50	127	243800	N	1969
DODSON	WINN	LA50	127	194844	N	1971	FLATWOODS	RAPIDES	LA50	079	244544	O	1945
DODSON SOUTH	WINN	LA50	127	014918	N	1994	FLOAT BAYOU	CONCORDIA	LA50	029	245443	OA	1965
DOG LAKE	TERREBONNE	LA10	109	195309	ONA	1937	FLOAT BAYOU NORTH	CONCORDIA	LA50	029	008133	OA	1977
DONNER	LAFOURCHE	LA10	057	197293	ONA	1958	FLORENCE	VERMILION	LA10	113	245784	ONA	1952
DONNER	TERREBONNE	LA10	109	197293	ONA	1958	FLORENCE EAST	VERMILION	LA10	113	245877	OA	1947
DONNER EAST	TERREBONNE	LA10	109	197324	N	1971	FLORENCE SOUTH	VERMILION	LA10	113	245908	ONA	1971
DORCYVILLE	IBERVILLE	LA10	047	004220	OA	1982	FOLEY	ALLEN	LA10	003	247505	ONA	1959
DOWDY BRANCH	CLAIBORNE	LA50	027	014922	N	1994	FONTENOT	ALLEN	LA10	003	247877	N	1956
DOWNSVILLE	UNION	LA50	111	201292	ONA	1948	FONTENOT	JEFFERSON DAVIS	LA10	053	247877	N	1956
DOWNSVILLE SOUTH	LINCOLN	LA50	061	201323	N	1961	FONTENOT NE	ALLEN	LA10	003	247908	N	1966
DOWNSVILLE SOUTH	UNION	LA50	111	201323	N	1961	FORDOCHE	POINTE COUPEE	LA10	077	248466	ONA	1949
DOYLINE	WEBSTER	LA50	119	017237	N	2003	FOREST GROVE SCHOOL	CLAIBORNE	LA50	027	248683	N	1966
DRAKES BAY	PLAQUEMINES	LA10	075	202056	ONA	1977	FORKED ISLAND	VERMILION	LA10	113	005463	N	1978
DREW	OUACHITA	LA50	073	202517	N	1966	FORT JACKSON	PLAQUEMINES	LA10	075	250326	N	1955
DREW SOUTH	OUACHITA	LA50	073	202548	N	1957	FORT JESSUP	NATCHITOCHE	LA50	069	250357	ONA	1961
DRISCOLL	BIENVILLE	LA50	013	202920	N	1936	FORT JESSUP	SABINE	LA50	085	250357	ONA	1961
DRISCOLL	JACKSON	LA50	049	202920	N	1936	FORT PIKE	ORLEANS	LA10	071	250620	N	1979
DRY CREEK	BEAUREGARD	LA10	011	203602	ONA	1955	FORT PIKE	ST BERNARD	LA10	087	250620	N	1979
DUCK LAKE	ST MARTIN	LA10	099	204517	ONA	1947	FORT PIKE	ST TAMMANY	LA10	103	250620	N	1979
DUCK LAKE	ST MARY	LA10	101	204517	ONA	1947	FORT ST PHILIP	PLAQUEMINES	LA10	075	250963	N	1978
DULAC	TERREBONNE	LA10	109	205323	N	1952	FOSTER RIDGE	CATAHOULA	LA50	025	004328	O	1979
DUNN FERRY	CALCASIEU	LA10	019	004221	ONA	1983	FOULES	CATAHOULA	LA50	025	016219	N	1999
DURALDE	EVANGELINE	LA10	039	207276	ONA	1949	FOUR ISLE DOME	TERREBONNE	LA10	109	252496	ONA	1925
DURALDE WEST	ALLEN	LA10	003	004222	OA	1980	FOUR LEAGUE BAY	TERREBONNE	LA10	109	252558	ONA	1952
DUSON	ACADIA	LA10	001	207989	ONA	1947	FOUR MILE BRANCH	GRANT	LA50	043	014936	N	1991
DUSON	LAFALETTE	LA10	055	207989	ONA	1947	FOX LAKE	TENSAS	LA50	077	000174	N	1981
DUSON NORTH	LAFALETTE	LA10	055	208020	O	1959	FRANKLIN	ST MARY	LA10	101	255209	ONA	1953
DYKESVILLE	CLAIBORNE	LA50	027	009214	ONA	1948	FRANKLIN EAST	ST MARY	LA10	101	255240	ONA	1966
DYKESVILLE	WEBSTER	LA50	119	009214	ONA	1948	FRAZIER CREEK	CLAIBORNE	LA50	027	003842	N	1983
DYKESVILLE EAST	CLAIBORNE	LA50	027	009245	ONA	1971	FREELAND	EAST FELICIANA	LA10	037	256749	OA	1979
DYKESVILLE EAST	WEBSTER	LA50	119	009245	ONA	1971	FRENCH FORK	LASALLE	LA50	059	257782	OA	1955
EAST CAMERON BLK 17	OFFSHORE-STATE	LA05	990	824017	ONA	1955	FRENCH FORK SOUTH	LASALLE	LA50	059	257813	OA	1969
EAST CAMERON BLK 2	OFFSHORE-STATE	LA05	990	824002	N	1999	FRENIER	ST JOHN THE BAPTIST	LA10	095	257937	ONA	1960
EAST CAMERON BLK 4	OFFSHORE-STATE	LA05	990	824004	ONA	1955	FRESH WATER BAYOU	VERMILION	LA10	113	257968	ONA	1952
EBARB SCHOOL	SABINE	LA50	085	212478	OA	1965	FRESH WATER BAYOU NORTH	VERMILION	LA10	113	257999	ONA	1958
EDGARD	ST JOHN THE BAPTIST	LA10	095	213656	N	1966	FREY	ACADIA	LA10	001	258092	N	1983
EDGERLY	CALCASIEU	LA10	019	213718	ONA	1912	FRISCO	POINTE COUPEE	LA10	077	258557	OA	1956
EDGERLY WEST	CALCASIEU	LA10	019	009329	ONA	1999	FROG LAKE	IBERVILLE	LA10	047	005467	ONA	1978
EDNA	JEFFERSON DAVIS	LA10	053	214865	OA	1948	FROG LAKE	ST MARTIN	LA10	099	005467	ONA	1978
EDNA NORTH	ALLEN	LA10	003	214958	ONA	1954	FROGMORE	CONCORDIA	LA50	029	258805	OA	1958
EDNA NORTH	JEFFERSON DAVIS	LA10	053	214958	ONA	1954	FROGMORE NE	CONCORDIA	LA50	029	009094	O	1984
EDNA WEST	JEFFERSON DAVIS	LA10	053	215051	ONA	1981	FULLERTON	VERNON	LA50	115	259999	OA	1997
EGAN	ACADIA	LA10	001	215648	ONA	1943	FULTON	BEAUREGARD	LA10	011	260309	ONA	1956
EGYPT FERRY	FRANKLIN	LA50	041	215834	OA	1967	FULTON SOUTH	BEAUREGARD	LA10	011	260588	OA	1977
ELBA	POINTE COUPEE	LA10	077	217896	ONA	1979	FUNNY LOUIS BAYOU	LASALLE	LA50	059	260681	N	1941
ELBA	ST LANDRY	LA10	097	217896	ONA	1979	GAHAGAN	DE SOTO	LA50	031	263015	ONA	1944
ELIZABETH	ALLEN	LA10	003	218915	N	1974	GAHAGAN	RED RIVER	LA50	081	263015	ONA	1944
ELLIS	ACADIA	LA10	001	220624	ONA	1950	GAINESVILLE	WINN	LA50	127	263201	N	1984
ELM GROVE	BOSSIER	LA50	015	221399	ONA	1916	GALBRAITH	NATCHITOCHE	LA50	069	263480	OA	1970
ELM GROVE	CADDO	LA50	017	221399	ONA	1916	GANSVILLE	WINN	LA50	127	009096	N	1984
ELM GROVE	WEBSTER	LA50	119	221399	ONA	1916	GARDEN CITY	ST MARTIN	LA10	099	265092	ONA	1956
ELM RIDGE	CATAHOULA	LA50	025	221461	OA	1942	GARDEN CITY	ST MARY	LA10	101	265092	ONA	1956
ELM RIDGE	LASALLE	LA50	059	221461	OA	1942	GARDEN ISLAND BAY	PLAQUEMINES	LA10	075	265340	ONA	1935
ELM RIDGE WEST	LASALLE	LA50	059	221492	OA	1953	GARDEN ISLAND BAY NORTH	PLAQUEMINES	LA10	075	005470	N	1981
ELOI BAY	OFFSHORE-STATE	LA05	990	822143	ONA	1953	GARYVILLE NORTH	ST JOHN THE BAPTIST	LA10	095	267107	OA	1962
ELTON	JEFFERSON DAVIS	LA10	053	223034	N	1974	GAY ISLAND	DE SOTO	LA50	031	268037	ONA	1958
ELTON NORTH	ACADIA	LA10	001	223042	ONA	1939	GAY ISLAND	RED RIVER	LA50	081	268037	ONA	1958
ELTON NORTH	ALLEN	LA10	003	223042	ONA	1939	GAYLES	CADDO	LA50	017	268130	N	1967
ELTON SOUTH	JEFFERSON DAVIS	LA10	053	223073	ONA	1937	GHEENS	LAFOURCHE	LA10	057	011734	N	1986
EMPIRE	PLAQUEMINES	LA10	075	224313	ONA	1959	GIBSLAND	BIENVILLE	LA50	013	015965	N	1999
ENTERPRISE	CATAHOULA	LA50	025	226049	OA	1959	GIBSON	TERREBONNE	LA10	109	271487	ONA	1937
EOLA	AVOUELLES	LA50	009	226452	ONA	1939	GILES BEND	CONCORDIA	LA50	029	272479	O	1971
EOLA	EVANGELINE	LA50	039	226452	ONA	1939	GILLIS-ENGLISH BAYOU	CALCASIEU	LA10	019	273316	ONA	1934
EPPS	EAST CARROLL	LA50	035	226762	N	1928	GILLIS-ENGLISH BAYOU NORTH	CALCASIEU	LA10	019	000127	N	1997
EPPS	WEST CARROLL	LA50	123	226762	N	1928	GIRARD	RICHLAND	LA50	083	273998	N	1965
EPPS SOUTH	WEST CARROLL	LA50	123	226772	N	1928	GLADE	CATAHOULA	LA50	025	274479	O	1968
ERATH	VERMILION	LA10	113	227018	ONA	1940	GLADE BAYOU	TENSAS	LA50	077	274510	OA	1962
ERATH SOUTH	VERMILION	LA10	113	227088	N	1979	GLENMORA	RAPIDES	LA50	079	276618	ONA	1950
EROS	JACKSON	LA50	049	227621	N	1979	GLENMORA SOUTH	EVANGELINE	LA10	039	015390	N	1995
ERWINVILLE	WEST BATON ROUGE	LA10	121	227731	OA	1952	GO AROUND BAYOU	CAMERON	LA10	023	277533	N	1955
ESPERANCE POINT	CONCORDIA	LA50	029	228196	OA	1950	GOLD MINE	ST JOHN THE BAPTIST	LA10	095	278201	N	1976
ESTHER	VERMILION	LA10	113	228940	N	1959	GOLDEN MEADOW	LAFOURCHE	LA10	057	278432	ONA	1938
ESTHER SW	VERMILION	LA10	113	228971	ONA	1958	GOLDEN MEADOW	TERREBONNE	LA10	109	278432	ONA	1938
EUGENE ISLAND BLK 1	OFFSHORE-STATE	LA05	990	829001	N	1983	GOLDEN MEADOW EAST	LAFOURCHE	LA10	057	278463	ONA	1952
EUGENE ISLAND BLK 18	OFFSHORE-STATE	LA05	990	829018	ONA	1954	GONZALES	ASCENSION	LA10	005	279641	ONA	1961
EUGENE ISLAND BLK 19	OFFSHORE-STATE	LA05	990	829019	ON	1954	GONZALES SOUTH	ASCENSION	LA10	005	010090	OA	1985
EUGENE ISLAND BLK 3	OFFSHORE-STATE	LA05	990	829003	N	1970	GOOD HOPE	ST CHARLES	LA10	089	279796	ONA	1944
EUGENE ISLAND BLK 4	OFFSHORE-STATE	LA05	990	829004	N	1959	GOOD HOPE EAST	JEFFERSON	LA10	051	279827	ONA	1962
EUGENE ISLAND BLK 7	OFFSHORE-STATE	LA05	990	829007	N	1999	GOOD HOPE EAST	ST CHARLES	LA10	089	279827	ONA	1962
EUGENE ISLAND BLK 8	OFFSHORE-STATE	LA05	990	829008	N	1959	GOOSE LAKE	CONCORDIA	LA50	029	280695	OA	1965
EUGENE ISLAND BLK 9	OFFSHORE-STATE	LA05	990	829009	N	1980	GORDON	BEAUREGARD	LA10	011	280912	ONA	1944
EUNICE	ACADIA	LA10	001	229839	ONA	1949	GORDON NORTH	BEAUREGARD	LA10	011	281005	ONA	1948
EUNICE	ST LANDRY	LA10	097	229839	ONA	1949	GORDON SOUTH	BEAUREGARD	LA10	011	281098	O	1964
EUNICE NORTH	EVANGELINE	LA10	039	229909	N	1977	GORDON SW	BEAUREGARD	LA10	011	009135	ONA	1984
EUNICE NORTH	ST LANDRY	LA10	097	229909	N	1977	GORDON SW	CALCASIEU	LA10	019	009135	ON	1



# LOUISIANA

Field Name	County Name	State Sub	Co Code	Field Code	Field Type	Field Disc Year	Field Name	County Name	State Sub	Co Code	Field Code	Field Type	Field Disc Year
GRAND ISLE BLK 18	OFFSHORE-STATE	LA05	990	842018	ONA	1948	HOPE VILLA	EAST BATON ROUGE	LA10	033	331734	OA	1943
GRAND ISLE BLK 25	OFFSHORE-STATE	LA05	990	842025	N	1961	HOPEDALE LAGOON	ST BERNARD	LA10	087	331749	N	1974
GRAND LAKE	CAMERON	LA10	023	284524	ONA	1939	HORSESHOE	CONCORDIA	LA50	029	333315	OA	1953
GRAND LAKE SOUTH	CAMERON	LA10	023	005475	N	1979	HORSESHOE BAYOU	ST MARY	LA10	101	333346	ONA	1937
GRAND LAKE SW	CAMERON	LA10	023	012176	N	1986	HORSESHOE BAYOU SW	ST MARY	LA10	101	012189	N	1985
GRAND LOUIS BAYOU	EVANGELINE	LA10	039	005476	OA	1978	HORSESHOE NORTH	CONCORDIA	LA50	029	333470	OA	1959
GRAND PRAIRIE	ST LANDRY	LA10	097	017076	O	2002	HORSESHOE SOUTH	CONCORDIA	LA50	029	005488	O	1981
GRAND RIVER	IBERVILLE	LA10	047	284648	ONA	1967	HOSPITAL BAYOU	LAFOURCHE	LA10	057	333904	ONA	1972
GRANDBOIS	LAFOURCHE	LA10	057	005477	ONA	1981	HOUMA	LAFOURCHE	LA10	057	334493	N	1935
GRASSY LAKE	RED RIVER	LA50	081	286062	N	1975	HOUMA	TERREBONNE	LA10	109	334493	N	1935
GRAVEYARD ISLAND	ASSUMPTION	LA10	007	286337	OA	1978	HOUMA NE	LAFOURCHE	LA10	057	334555	N	1964
GRAYS CREEK	LIVINGSTON	LA10	063	012879	N	1988	HOUMA NORTH	TERREBONNE	LA10	109	334586	O	1947
GRAYSON	CALDWELL	LA50	021	286880	N	1969	HOUMA SE	TERREBONNE	LA10	109	334617	N	1954
GRAYSON NORTH	CALDWELL	LA50	021	286942	N	1972	HOUMA SOUTH	TERREBONNE	LA10	109	334648	ONA	1938
GRAYSON SOUTH	CALDWELL	LA50	021	286973	N	1980	HOUSTON RIVER	CALCASIEU	LA10	019	000128	OA	1997
GREEN LAKE	WEST BATON ROUGE	LA10	121	288244	ONA	1977	HUDSON BRAKE	CATAHOULA	LA50	025	336788	O	1970
GREENLAW	TANGIPAHOA	LA10	105	005478	OA	1981	HUMBLE LAKE	CALDWELL	LA50	021	338483	N	1976
GREENS BAYOU	CONCORDIA	LA50	029	289298	O	1983	HUMPHREYS	TERREBONNE	LA10	109	338989	N	1956
GREENSBURG	ST HELENA	LA10	091	289360	OA	1981	HUMPHREYS SOUTH	TERREBONNE	LA10	109	339020	N	1956
GREENSBURG EAST	ST HELENA	LA10	091	289391	O	1993	HUNTER	DE SOTO	LA50	031	339578	O	1961
GREENSBURG NE	ST HELENA	LA10	091	289422	OA	1983	HURRICANE CREEK	ALLEN	LA10	003	340601	ON	1948
GREENWOOD-WASKOM	CADDO	LA50	017	290197	ONA	1916	HURRICANE CREEK	BEAUREGARD	LA10	011	340601	ONA	1948
GROGAN	DE SOTO	LA50	031	292243	ONA	1937	HURRICANE CREEK EAST	ALLEN	LA10	003	340632	N	1953
GROGAN	NATCHITOCHES	LA50	069	292243	ONA	1937	HURRICANE CREEK EAST	BEAUREGARD	LA10	011	340632	N	1953
GROGAN	SABINE	LA50	085	292243	ONA	1937	IATT CREEK	WINN	LA50	127	011160	N	1985
GROSSE ISLE	VERMILION	LA10	113	292429	ONA	1958	IBERIA	IBERIA	LA10	045	343145	ONA	1917
GROSSE SAVANNE	CAMERON	LA10	023	292460	OA	1956	INDIAN BAYOU	LASALLE	LA50	059	345076	OA	1941
GROSSE TETE	IBERVILLE	LA10	047	292491	ONA	1951	INDIAN BAYOU SOUTH	LASALLE	LA50	059	345085	O	1973
GROSSE TETE	WEST BATON ROUGE	LA10	121	292491	ONA	1951	INDIAN CREEK	JACKSON	LA50	049	345200	N	1982
GUEYDAN	ACADIA	LA10	001	293902	ONA	1932	INDIAN LAKE	FRANKLIN	LA50	041	345355	N	1947
GUEYDAN	VERMILION	LA10	113	293902	ONA	1932	INDIAN LAKE	MADISON	LA50	065	345355	N	1947
GUEYDAN CANAL	VERMILION	LA10	113	003539	N	1982	INDIAN VILLAGE	JEFFERSON DAVIS	LA10	053	345634	ONA	1944
GUEYDAN EAST	ACADIA	LA10	001	293912	N	1973	INDIAN VILLAGE NORTH	ALLEN	LA10	003	345641	ONA	1980
GUEYDAN EAST	VERMILION	LA10	113	293912	N	1973	INDIGO BAYOU	IBERVILLE	LA10	047	005494	OA	1981
GUEYDAN SE	VERMILION	LA10	113	293933	ONA	1954	INTRACASTAL CITY	VERMILION	LA10	113	347370	ONA	1955
GUEYDAN SW NEW	VERMILION	LA10	113	293959	N	1970	IOTA	ACADIA	LA10	001	347680	ONA	1945
GUEYDAN SW OLD	VERMILION	LA10	113	293964	N	1960	IOWA	CALCASIEU	LA10	019	347711	ONA	1931
GUEYDAN WEST	CAMERON	LA10	023	293995	ONA	1938	IOWA	CAMERON	LA10	023	347711	ONA	1931
GUEYDAN WEST	VERMILION	LA10	113	293995	ONA	1938	IOWA	JEFFERSON DAVIS	LA10	053	347711	ONA	1931
GUM COVE	CALCASIEU	LA10	019	294491	ONA	1944	IOWA SE	JEFFERSON DAVIS	LA10	053	009139	N	1984
GUM COVE	CAMERON	LA10	023	294491	ONA	1944	IOWA SOUTH	CALCASIEU	LA10	019	347742	N	1960
HACKBERRY EAST	CAMERON	LA10	023	298174	ONA	1927	IOWA SOUTH	JEFFERSON DAVIS	LA10	053	347742	N	1960
HACKBERRY WEST	CAMERON	LA10	023	298329	ONA	1927	IRENE	EAST BATON ROUGE	LA10	033	348099	N	1978
HADDENS NORTH	VERNON	LA10	115	014502	O	1993	ISLES DERNIERES	TERREBONNE	LA10	109	349525	ONA	1957
HAHNVILLE	ST CHARLES	LA10	089	299073	OA	1946	IVAN	BOSSIER	LA50	015	350176	ONA	1952
HALF MOON LAKE	OFFSHORE-STATE	LA05	990	299662	ONA	1963	IVAN	WEBSTER	LA50	119	350176	ONA	1952
HALTER ISLAND	ST MARY	LA10	101	301057	ONA	1953	JAMESTOWN	BIENVILLE	LA50	013	354432	ON	1970
HALTER ISLAND	TERREBONNE	LA10	109	301057	ONA	1953	JAMESTOWN	WEBSTER	LA50	119	354432	ON	1970
HAPPY JACK	PLAQUEMINES	LA10	075	304318	N	1973	JEANERETTE	IBERIA	LA10	045	356564	ONA	1935
HAPPYTOWN	IBERVILLE	LA10	047	304684	ONA	1938	JEANERETTE	ST MARTIN	LA10	099	356564	ONA	1935
HAPPYTOWN	ST MARTIN	LA10	099	304684	ONA	1938	JEANERETTE	ST MARY	LA10	101	356564	ONA	1935
HAPPYTOWN SOUTH	ST LANDRY	LA10	097	304715	ONA	1960	JEFFERSON ISLAND	IBERIA	LA10	045	356843	ONA	1938
HAPPYTOWN SOUTH	ST MARTIN	LA10	099	304715	ONA	1960	JEFFERSON ISLAND	VERMILION	LA10	113	356843	ONA	1938
HARD BARGAIN	TENSAS	LA50	107	304994	OA	1961	JENA AIRPORT	LASALLE	LA50	059	003370	ONA	1980
HARGROVE	CALDWELL	LA50	021	306141	N	1982	JENA SOUTH	LASALLE	LA50	059	357277	ONA	1941
HARGROVE NORTH	CALDWELL	LA50	021	011145	N	1986	JENNINGS	ACADIA	LA10	001	357618	ONA	1901
HARMONY CHURCH	ALLEN	LA10	003	306606	ONA	1955	JENNINGS NORTH	ACADIA	LA10	001	357680	ONA	1957
HARMONY CHURCH SOUTH	ALLEN	LA10	003	009771	ONA	1984	JENNINGS NORTH	JEFFERSON DAVIS	LA10	053	357680	ONA	1957
HARPER	BIENVILLE	LA50	013	306916	N	1998	JENNINGS SOUTH	JEFFERSON DAVIS	LA10	053	357804	ONA	1936
HARPER	NATCHITOCHES	LA50	069	306916	N	1998	JENNINGS TOWNSITE	JEFFERSON DAVIS	LA10	053	357850	ONA	1974
HARRISONBURG	CATAHOULA	LA50	025	307784	OA	1955	JENNINGS WEST	JEFFERSON DAVIS	LA10	053	357866	N	1983
HARRISONBURG SOUTH	CATAHOULA	LA50	025	017077	N	2000	JOE MCHUGH	LAFOURCHE	LA10	057	360828	N	1975
HATHAWAY	JEFFERSON DAVIS	LA10	053	309923	N	1963	JOHNSON BRANCH	CADDO	LA50	017	361902	N	1975
HATHAWAY BRANCH	WINN	LA50	127	309926	N	1977	JOHNSONS BAYOU	CAMERON	LA10	023	362282	ONA	1946
HAUGHTON	BOSSIER	LA50	015	310055	N	1975	JOHNSONS BAYOU NW	CAMERON	LA10	023	362287	N	1974
HAYES	CALCASIEU	LA10	019	311132	ONA	1942	JOHNSONS BAYOU WEST	CAMERON	LA10	023	362290	ONA	1971
HAYES	JEFFERSON DAVIS	LA10	053	311132	ONA	1942	JONESBORO	JACKSON	LA50	049	005503	N	1981
HAYES NORTH	CALCASIEU	LA10	019	311163	ONA	1960	JONESVILLE	CATAHOULA	LA50	025	363781	OA	1946
HAYES SOUTH	CAMERON	LA10	023	311194	N	1971	JOSEPH BRANCH	ST HELENA	LA10	091	008174	O	1982
HAYES SOUTH	JEFFERSON DAVIS	LA10	053	311194	N	1971	JOYCE	WINN	LA50	127	364680	O	1949
HAYNESVILLE	CLAIBORNE	LA50	027	311380	ONA	1921	JUANITA	BEAUREGARD	LA10	011	365216	OA	1953
HAYNESVILLE	WEBSTER	LA50	119	311380	ONA	1921	JUANITA WEST	BEAUREGARD	LA10	011	365247	OA	1955
HAYNESVILLE EAST	CLAIBORNE	LA50	027	311411	ONA	1945	JUDGE DIGBY	POINTE COUPEE	LA10	077	365535	N	1977
HELENA	TENSAS	LA50	107	314907	ONA	1952	JUDICE	LAFAYETTE	LA10	055	365588	N	1959
HELL HOLE BAYOU	VERMILION	LA10	113	315093	ONA	1965	JUSTINA	TENSAS	LA50	107	366828	ONA	1956
HELL HOLE BAYOU NORTH	VERMILION	LA10	113	012186	N	1986	KAPLAN	VERMILION	LA10	113	369038	ONA	1960
HESTER	ST JAMES	LA10	093	319154	ONA	1938	KAPLAN NW	VERMILION	LA10	113	369069	OA	1964
HIBBS LAKE	CATAHOULA	LA50	025	008160	O	1983	KAPLAN SOUTH	VERMILION	LA10	113	369100	ONA	1955
HICKORY BRANCH	CALCASIEU	LA10	019	320511	N	1949	KEITHVILLE	CADDO	LA50	017	372247	ON	1952
HICKORY VALLEY	WINN	LA50	127	320883	N	1969	KEITHVILLE	DE SOTO	LA50	031	372247	ON	1952
HICKORY VALLEY NE	WINN	LA50	127	320887	N	1976	KELLEYS	JACKSON	LA50	049	372743	ONA	1963
HICKORY VALLEY NORTH	WINN	LA50	127	320890	N	1974	KELLY SCHOOL	CALDWELL	LA50	021	373100	N	1980
HICKORY VALLEY WEST	WINN	LA50	127	320906	N	1974	KENILWORTH	ST BERNARD	LA10	087	374510	ONA	1939
HICO-KNOWLES	LINCOLN	LA50	061	321038	ONA	1945	KENMOR	POINTE COUPEE	LA10	077	374727	ONA	1960
HIGH ISLAND	CAMERON	LA10	023	321720	ONA	1959	KENNER	JEFFERSON	LA10	051	375037	ONA	1956
HINESTON	RAPIDES	LA50	079	323983	OA	1953	KENNER	ST CHARLES	LA10	089	375037	ONA	1956
HODGE	BIENVILLE	LA50	013	326030	N	1961	KENT BAYOU	TERREBONNE	LA10	109	375316	ONA	1950
HODGE	JACKSON	LA50	049	326030	N	1961	KENT BAYOU NORTH	TERREBONNE	LA10	109	008182	N	1966
HODGE NE	JACKSON	LA50	049	326046	N	1974	KEPPLER CREEK	JACKSON	LA50	049	376070	N	1974
HOG BAYOU	CAMERON	LA10	023	326526	ON	1948	KEPKAPOO	DE SOTO	LA50	031	378099	OA	1947
HOG BAYOU	OFFSHORE-STATE	LA05	990	326526	ONA	1948	KILGORE SLOUGH	SABINE	LA50	085	378533	O	1956
HOG PEN LAKE	CONCORDIA	LA50	029	326619	OA	1964	KILLENS FERRY	FRANKLIN	LA50	041	378657	ONA	1946
HOLDEN	LIVINGSTON	LA10	063	327332	O	1985	KILLENS FERRY	TENSAS	LA50	107	378657	ONA	1946
HOLLY	DE SOTO	LA50	031	328510	ONA	1928	KINCAID BAYOU	CATAHOULA	LA50	025	379091	OA	1961
HOLLY BEACH	CAMERON	LA10	023	328541	N	1948	KINCAID BAYOU	CONCORDIA	LA50	029	379091	OA	1961
HOLLY BEACH EAST	CAMERON	LA10	023	328572	N	1967	KINCAID BAYOU EAST	CATAHOULA	LA50	025	379122	O	1968
HOLLY NORTH	DE SOTO	LA50	031	328665	N	1965	KINCAID BAYOU EAST	CONCORDIA	LA50	029	379122	O	1968
HOLLY RIDGE	TENSAS	LA50	107	328727	ONA	1943	KINDER	ALLEN	LA10	003	379215	ONA	1953
HOLLY SPRINGS	CLAIBORNE	LA50	027	328768	OA	1986	KINDER	JEFFERSON DAVIS	LA10	053	379215	ONA	1953

Field Name	County Name	State Sub	Co Code	Field Code	Field Type	Disc Year	Field Name	County Name	State Sub	Co Code	Field Code	Field Type	Disc Year
KOLIN	RAPIDES	LA50	079	385408	O	1958	LAKE WASHINGTON	PLAQUEMINES	LA10	075	398617	ONA	1931
KRAEMER	LAFOURCHE	LA10	057	386757	OA	1953	LAKESIDE	CAMERON	LA10	023	398741	ONA	1941
KRAEMER SOUTH	LAFOURCHE	LA10	057	386788	ONA	1968	LAMAR	FRANKLIN	LA50	041	399051	ONA	1945
KROTZ SPRINGS	POINTE COUPEE	LA10	077	387904	ONA	1942	LAPEYROUSE	TERREBONNE	LA10	109	401903	ONA	1941
KROTZ SPRINGS	ST LANDRY	LA10	097	387904	ONA	1942	LAROSE	LAFOURCHE	LA10	057	402492	ONA	1953
LA PICE	ASSUMPTION	LA10	007	391890	ONA	1939	LAROSE NE	LAFOURCHE	LA10	057	402523		
LA PICE	ST JAMES	LA10	093	391890	ONA	1939	LARTO	CATAHOULA	LA50	025	402740	O	1964
LA PLACE	ST JOHN THE BAPTIST	LA10	095	391921	ONA	1938	LARTO LAKE	CATAHOULA	LA50	025	402771	OA	1941
LAC BLANC	VERMILION	LA10	113	393192	ONA	1957	LARTO LAKE EAST	CATAHOULA	LA50	025	402802	O	1976
LACASSINE	JEFFERSON DAVIS	LA10	053	393280	N	1977	LARTO LAKE SOUTH	CATAHOULA	LA50	025	402833	OA	1949
LACASSINE REFUGE	CAMERON	LA10	023	393285	N	1959	LAUREL GROVE	LAFOURCHE	LA50	057	404135	N	1952
LACHUTE	CADDO	LA50	017	393564	N	1969	LAUREL GROVE NORTH	LAFOURCHE	LA10	057	404986	N	1982
LACHUTE	RED RIVER	LA50	081	393564	N	1969	LAUREL RIDGE	ASCENSION	LA10	005	404197	ONA	1944
LACOUR	POINTE COUPEE	LA10	077	014779	OA	1994	LAUREL RIDGE	IBERVILLE	LA10	047	404197	ONA	1944
LAFAYETTE	LAFAYETTE	LA10	055	394091	OA	1958	LAWSON	ACADIA	LA10	001	405468	ONA	1963
LAFITTE	JEFFERSON	LA10	051	394277	ONA	1935	LAWTELL	ST LANDRY	LA10	097	405561	N	1956
LAFITTE	PLAQUEMINES	LA10	075	394277	ONA	1935	LE BLANC	ALLEN	LA10	003	407197	ONA	1955
LAFOURCHE CROSSING	LAFOURCHE	LA10	057	394401	ONA	1939	LE BLANC EAST	ALLEN	LA10	003	407228	ONA	1966
LAKE ARTHUR	CAMERON	LA10	023	394959	ONA	1937	LE BLANC WEST	ALLEN	LA10	003	407259	OA	1966
LAKE ARTHUR	JEFFERSON DAVIS	LA10	053	394959	ONA	1937	LEATHERMAN CREEK	CLAIBORNE	LA50	027	407009	ONA	1975
LAKE ARTHUR EAST	JEFFERSON DAVIS	LA10	053	394990	N	1963	LECOMPTÉ	RAPIDES	LA50	079	407352	O	1961
LAKE ARTHUR SOUTH	ACADIA	LA10	001	395021	N	1955	LEEVILLE	LAFOURCHE	LA10	057	408313	ONA	1931
LAKE ARTHUR SOUTH	JEFFERSON DAVIS	LA10	053	395021	N	1955	LEEVILLE NW	LAFOURCHE	LA10	057	005521	OA	1982
LAKE ARTHUR SOUTH	VERMILION	LA10	113	395021	N	1955	LELEUX	ACADIA	LA10	001	409367	ONA	1954
LAKE ARTHUR SW	CAMERON	LA10	023	395052	ONA	1963	LELEUX	VERMILION	LA10	113	409367	ONA	1954
LAKE ARTHUR SW	JEFFERSON DAVIS	LA10	053	395052	ONA	1963	LELEUX WEST	ACADIA	LA10	001	409398	ONA	1962
LAKE ARTHUR SW	VERMILION	LA10	113	395052	ONA	1963	LELEUX WEST	VERMILION	LA10	113	409398	ONA	1962
LAKE ARTHUR WEST	JEFFERSON DAVIS	LA10	053	395083	ONA	1957	LEROY	VERMILION	LA10	113	411227	ONA	1955
LAKE ATHANASIO	ST BERNARD	LA10	087	395145	OA	1955	LEROY NORTH	LAFAYETTE	LA10	055	411289	N	1957
LAKE BARRE	LAFOURCHE	LA10	057	395176	ONA	1929	LEROY NORTH	VERMILION	LA10	113	411289	N	1957
LAKE BARRE	TERREBONNE	LA10	109	395176	ONA	1929	LEWISBURG	ACADIA	LA10	001	412250	ONA	1941
LAKE BISTINEAU	BIENVILLE	LA50	013	395331	N	1916	LEWISBURG	ST LANDRY	LA10	097	412250	ONA	1941
LAKE BISTINEAU	BOSSIER	LA50	015	395331	N	1916	LEWISBURG NE	ST LANDRY	LA10	097	412275	N	1983
LAKE BISTINEAU	WEBSTER	LA50	119	395331	N	1916	LEWISBURG NORTH	ST LANDRY	LA10	097	412281	O	1949
LAKE BOEUF	LAFOURCHE	LA10	057	395424	ONA	1956	LEWISBURG SOUTH	ACADIA	LA10	001	412312	ONA	1943
LAKE BOEUF NW	LAFOURCHE	LA10	057	395449	OA	1973	LEWISBURG SOUTH	ST LANDRY	LA10	097	412312	ONA	1943
LAKE BOEUF SW	LAFOURCHE	LA10	057	395455	ONA	1959	LIBERTY	RED RIVER	LA50	081	413142	N	1973
LAKE BORGNE	ORLEANS	LA10	071	395486	N	1951	LIBERTY HILL	BIENVILLE	LA50	013	413235	N	1954
LAKE BORGNE	ST BERNARD	LA10	087	395486	N	1951	LICK CREEK	CLAIBORNE	LA50	027	413545	OA	1960
LAKE BOURDEAUX	TERREBONNE	LA10	109	395517	N	1971	LIGHTHOUSE POINT	OFFSHORE-STATE	LA05	990	413824	ONA	1958
LAKE BRUIN	TENSAS	LA50	107	395579	OA	1950	LILLIE	UNION	LA50	111	414010	ON	1949
LAKE CALEBASSE	ST BERNARD	LA10	087	395600	N	1978	LILLIE GROVE SCHOOL	DE SOTO	LA50	031	414072	N	1972
LAKE CAMPO	PLAQUEMINES	LA10	075	395641	ONA	1952	LILLIE SW	CLAIBORNE	LA50	027	414094	ONA	1974
LAKE CAMPO	ST BERNARD	LA10	087	395641	ONA	1952	LIRLETTE	TERREBONNE	LA10	109	416738	ONA	1937
LAKE CHARLES	CALCASIEU	LA10	019	395672	N	1958	LISBON	CLAIBORNE	LA50	027	416831	ONA	1936
LAKE CHARLES SOUTH	CALCASIEU	LA10	019	395703	ONA	1944	LISBON	LINCOLN	LA50	061	416831	ONA	1936
LAKE CHICOT	IBERIA	LA10	045	395734	ONA	1944	LISBON WEST	CLAIBORNE	LA50	027	417110	ONA	1955
LAKE CHICOT	ST MARTIN	LA10	099	395734	ONA	1944	LISMORE LANDING	CONCORDIA	LA50	029	417296	OA	1951
LAKE CURRY	CATAHOULA	LA50	025	396075	OA	1961	LISMORE LANDING EAST	CONCORDIA	LA50	029	010513	O	1984
LAKE CURRY	CONCORDIA	LA50	029	396075	OA	1961	LITTLE BARNES CREEK	BEAUREGARD	LA10	011	003025	ONA	1981
LAKE DE CADE	TERREBONNE	LA10	109	396199	ONA	1942	LITTLE BAY	ST MARY	LA10	101	417668	N	1969
LAKE DE CADE EAST	TERREBONNE	LA10	109	396230	ONA	1965	LITTLE BAYOU	LASALLE	LA50	059	417699	O	1954
LAKE DE CADE SOUTH	TERREBONNE	LA10	109	012211	N	1987	LITTLE CHENIERE	CAMERON	LA10	023	418164	ONA	1940
LAKE DES ALLEMANDS	ST CHARLES	LA10	089	396261	ONA	1955	LITTLE CHENIERE EAST	CAMERON	LA10	023	014673	N	1992
LAKE DES ALLEMANDS	ST JOHN THE BAPTIST	LA10	095	396261	ONA	1955	LITTLE CHENIERE RIDGE	CAMERON	LA10	023	418195	ONA	1959
LAKE END	NATCHITOCHE	LA50	069	396323	ONA	1942	LITTLE CODODRIE BAYOU	TERREBONNE	LA10	109	011782	N	1983
LAKE END	RED RIVER	LA50	081	396323	ONA	1942	LITTLE COMITE CREEK	EAST FELICIANA	LA10	037	014983	N	1994
LAKE ENFERMER	LAFOURCHE	LA10	057	396354	ONA	1955	LITTLE CREEK	GRANT	LA50	043	418412	ONA	1938
LAKE FERME	IBERIA	LA10	045	396416	N	1964	LITTLE CREEK	LASALLE	LA50	059	418412	ONA	1938
LAKE FERME WEST	IBERIA	LA10	045	396447	N	1966	LITTLE LAKE	JEFFERSON	LA10	051	418846	ONA	1948
LAKE FIELDS	LAFOURCHE	LA10	057	396509	N	1956	LITTLE LAKE	LAFOURCHE	LA10	057	418846	ONA	1948
LAKE FORMOSA	TENSAS	LA50	107	396540	ONA	1956	LITTLE LAKE SOUTH	JEFFERSON	LA10	051	418877	ONA	1956
LAKE FORTUNA	ST BERNARD	LA10	087	396571	ONA	1953	LITTLE LAKE SOUTH	LAFOURCHE	LA10	057	418877	ONA	1956
LAKE GERO	TERREBONNE	LA10	109	396633	ON	1970	LITTLE PECAN LAKE	CAMERON	LA10	023	419156	ONA	1952
LAKE HATCH	TERREBONNE	LA10	109	396664	ONA	1948	LITTLE PRAIRIE	ASCENSION	LA10	005	005853	N	1982
LAKE HERMITAGE	PLAQUEMINES	LA10	075	396695	ONA	1934	LITTLE RIVER	AVOYELLES	LA50	009	419218	O	1974
LAKE LA ROSE	ST MARTIN	LA10	099	396850	N	1958	LITTLE SILVER CREEK	TANGIPALHOA	LA10	105	005854	OA	1978
LAKE LERY	PLAQUEMINES	LA10	075	396881	N	1966	LITTLE TEMPLE	JEFFERSON	LA10	051	419683	ONA	1946
LAKE LERY	ST BERNARD	LA10	087	396881	N	1966	LITTLE TEMPLE	LAFOURCHE	LA10	057	419683	ONA	1946
LAKE LONG	LAFOURCHE	LA10	057	396912	ONA	1937	LIVE OAK	VERMILION	LA10	113	420179	ONA	1954
LAKE LONG	TERREBONNE	LA10	109	396912	ONA	1937	LIVERPOOL	ST HELENA	LA10	091	420613	OA	2002
LAKE MARYDALE	TENSAS	LA50	107	397067	ONA	1958	LIVERPOOL NW	ST HELENA	LA10	091	010519	OA	1985
LAKE MARYDALE NORTH	TENSAS	LA50	107	397098	ONA	1959	LIVINGSTON	LIVINGSTON	LA10	063	420737	OA	1980
LAKE MAUREPAS	LIVINGSTON	LA10	063	397129	OA	1951	LIVINGSTON NORTH	LIVINGSTON	LA10	063	009832	O	1985
LAKE MAUREPAS	ST JOHN THE BAPTIST	LA10	095	397129	OA	1951	LIVONIA	POINTE COUPEE	LA10	077	420830	OA	1958
LAKE MAUREPAS SOUTH	ST JOHN THE BAPTIST	LA10	095	397160	N	1964	LOBDELL	WEST BATON ROUGE	LA10	121	421420	ONA	1952
LAKE MISERE	CAMERON	LA10	023	397284	ONA	1950	LOBDELL EAST	WEST BATON ROUGE	LA10	121	008210	N	1983
LAKE MISERE SOUTH	CAMERON	LA10	023	397315	ONA	1966	LOCKHART CROSSING	LIVINGSTON	LA10	063	421704	ON	1983
LAKE MONGOLOUIS	ST MARTIN	LA10	099	397346	ONA	1939	LOCKPORT	CALCASIEU	LA10	019	421761	ONA	1924
LAKE OPHELIA	AVOYELLES	LA50	009	397439	OA	1963	LOCUST RIDGE	TENSAS	LA50	107	422443	ONA	1954
LAKE OPHELIA EAST	AVOYELLES	LA50	009	397470	OA	1963	LOGANSPORT	DE SOTO	LA50	031	423063	ONA	1938
LAKE PAGIE	TERREBONNE	LA10	109	397501	ONA	1958	LOISEL	IBERIA	LA10	045	423187	ONA	1955
LAKE PALOURDE	ST MARTIN	LA10	099	397532	N	1957	LOISEL	ST MARY	LA10	101	423187	ONA	1955
LAKE PALOURDE	ST MARY	LA10	101	397532	N	1957	LOISEL NORTH	IBERIA	LA10	045	423195	N	1977
LAKE PALOURDE EAST	ASSUMPTION	LA10	007	397563	ONA	1954	LONG BAY	PLAQUEMINES	LA10	075	001592	N	1982
LAKE PALOURDE EAST	ST MARTIN	LA10	099	397563	ONA	1954	LONG BRANCH	CATAHOULA	LA50	025	425326	OA	1959
LAKE PELTO	TERREBONNE	LA10	109	397656	ONA	1929	LONG BRANCH NORTH	CATAHOULA	LA50	025	009140	OA	1984

# LOUISIANA

					MINDEN		WEBSTER		LA50	119	476558	ONA	1957
Field Name	County Name	State Sub	Co Code	Field Code	Field Type	Disc Year	Field Name	County Name	State Sub	Co Code	Field Code	Field Type	Disc Year
LYLES	ALLEN	LA10	003	435651	ON	1978	MIRA	CADDO	LA50	017	005893	OA	1981
LYNN CREEK	UNION	LA50	111	436181	N	1978	MISSIONARY LAKE	CADDO	LA50	017	478728	O	1959
MACK BRANCH	LASALLE	LA50	059	017427	O	2003	MISSIONARY LAKE NORTH	BOSSIER	LA50	015	478759	ONA	1965
MADDEN BRANCH	RED RIVER	LA50	081	439573	N	1979	MISSIONARY LAKE NORTH	CADDO	LA50	017	478759	ONA	1965
MADKIN BAYOU	CONCORDIA	LA50	029	440186	OA	1964	MISSISSIPPI BAYOU	CONCORDIA	LA50	029	005895	O	1982
MAGNOLIA	PLAQUEMINES	LA10	075	440775	ONA	1952	MITCHELLS LAKE	TANGIPAOHA	LA10	105	005897	N	1982
MAIN PASS BLK 10	OFFSHORE-STATE	LA05	990	866010	N	1999	MITTEN LAKE	CATAHOULA	LA50	025	479224	ON	1951
MAIN PASS BLK 11	PLAQUEMINES	LA10	075	866011	OA	1962	MITTIE EAST	ALLEN	LA10	003	009143	N	1984
MAIN PASS BLK 12	PLAQUEMINES	LA10	075	866012	ONA	1959	MITTIE NORTH	ALLEN	LA10	003	010981	N	1984
MAIN PASS BLK 14	OFFSHORE-STATE	LA05	990	866014	N	1999	MONCRIEF	AVOYELLES	LA50	009	481558	ONA	1977
MAIN PASS BLK 15	OFFSHORE-STATE	LA05	990	866015	N	1998	MONCRIEF	ST LANDRY	LA10	097	481558	ONA	1977
MAIN PASS BLK 16	PLAQUEMINES	LA10	075	017530	N	2004	MONROE	MOREHOUSE	LA50	067	481868	ON	1916
MAIN PASS BLK 23	PLAQUEMINES	LA10	075	866023	OA	1954	MONROE	QUACHITA	LA50	073	481868	ON	1916
MAIN PASS BLK 24	OFFSHORE-STATE	LA05	990	866024	ONA	1953	MONROE	RICHLAND	LA50	083	481868	ON	1916
MAIN PASS BLK 25	OFFSHORE-STATE	LA05	990	866025	OA	1955	MONROE	UNION	LA50	111	481868	ON	1916
MAIN PASS BLK 26	OFFSHORE-STATE	LA05	990	866026	N	1998	MONTEGUT	LAFOURCHE	LA10	057	482705	ONA	1957
MAIN PASS BLK 31	OFFSHORE-STATE	LA05	990	866031	N	1986	MONTEGUT	TERREBONNE	LA10	109	482705	ONA	1957
MAIN PASS BLK 35	OFFSHORE-STATE	LA05	990	866035	ONA	1951	MONTEGUT NE	TERREBONNE	LA10	109	482712	N	1978
MAIN PASS BLK 4	OFFSHORE-STATE	LA05	990	866004	ONA	1984	MONTEGUT NORTH	TERREBONNE	LA10	109	482715	N	1973
MAIN PASS BLK 45	OFFSHORE-STATE	LA05	990	866045	OA	1973	MONTEREY	CONCORDIA	LA50	029	482767	OA	1959
MAIN PASS BLK 46	OFFSHORE-STATE	LA05	990	866046	ONA	1956	MONTEREY SOUTH	CATAHOULA	LA50	025	482798	OA	1959
MAIN PASS BLK 47	OFFSHORE-STATE	LA05	990	866047	ONA	1955	MONTEREY SOUTH	CONCORDIA	LA50	029	482798	OA	1959
MAIN PASS BLK 49	PLAQUEMINES	LA10	075	866049	ONA	1983	MONTGOMERY	GRANT	LA50	043	482860	N	1952
MAIN PASS BLK 6	OFFSHORE-STATE	LA05	990	866006	ONA	1962	MOORE-SAMS	POINTE COUPEE	LA10	077	483817	ONA	1979
MAIN PASS BLK 66	OFFSHORE-STATE	LA05	990	866066	N	1998	MORGANZA	POINTE COUPEE	LA10	077	485454	N	1980
MAIN PASS BLK 69	OFFSHORE-STATE	LA05	990	866069	ONA	1948	MORGANZA	ST LANDRY	LA10	097	485454	N	1980
MAIN PASS BLK 73	OFFSHORE-STATE	LA05	990	866073	ONA	1975	MORO	CONCORDIA	LA50	029	485619	O	1960
MAIN PASS BLK 77	OFFSHORE-STATE	LA05	990	866077	ONA	1980	MORRISONVILLE	WEST BATON ROUGE	LA10	121	486301	OA	1968
MAIN PASS BLK 84	OFFSHORE-STATE	LA05	990	866084	N	1997	MORSE	ACADIA	LA10	001	486363	OA	1984
MALLARD BAY	CAMERON	LA10	023	442418	ONA	1949	MOSQUITO BAY	TERREBONNE	LA10	109	487262	ON	1955
MALLETS BLUFF	EAST BATON ROUGE	LA10	033	442511	ONA	1957	MOSQUITO BAYOU	TERREBONNE	LA10	109	487275	N	1974
MALLETS BLUFF	LIVINGSTON	LA10	063	442511	ONA	1957	MOSQUITO BEND	LASALLE	LA50	059	487293	OA	1966
MAMOU	EVANGELINE	LA10	039	443069	OA	1945	MOSS LAKE EAST	CALCASIEU	LA10	019	487820	ONA	1944
MAMOU WEST	EVANGELINE	LA10	039	009247	OA	1997	MOUND BAYOU	TENSAS	LA50	107	488223	ONA	1963
MANCHAC POINT	EAST BATON ROUGE	LA10	033	443224	OA	1967	MOUND POINT	OFFSHORE-STATE	LA05	990	488347	ONA	1958
MANCHAC POINT	WEST BATON ROUGE	LA10	121	443224	OA	1967	MOUNT COMMON CHURCH	EAST FELICIANA	LA10	037	011806	N	1986
MANCHESTER	CALCASIEU	LA10	019	443255	N	1966	MOUNT COMMON CHURCH SW	EAST FELICIANA	LA10	037	014998	N	1994
MANCHESTER EAST	CALCASIEU	LA10	019	008221	N	1983	MOUNT COMMON CHURCH SW	WEST FELICIANA	LA10	125	014998	N	1994
MANCHESTER SOUTH	CALCASIEU	LA10	019	443286	ONA	1958	MOUNT OLIVE	UNION	LA50	111	489091	ONA	1957
MANCHESTER SW	CALCASIEU	LA10	019	443317	OA	1970	MOUNT PLEASANT	CALDWELL	LA50	021	489153	N	1971
MANCHESTER WEST	CALCASIEU	LA10	019	443348	N	1967	MOUNT SINAI	CLAIBORNE	LA50	027	489215	ONA	1980
MANGHAM	FRANKLIN	LA50	041	443565	O	1959	MUD CREEK	ALLEN	LA10	003	491789	O	1981
MANGHAM	RICHLAND	LA50	083	443565	O	1959	MUD LAKE	CAMERON	LA10	023	492037	ONA	1945
MANIFEST	CATAHOULA	LA50	025	443627	O	1942	MUD LAKE EAST	CAMERON	LA10	023	492068	ONA	1947
MANILA VILLAGE	JEFFERSON	LA10	051	443720	ONA	1949	MUD LAKE LOWER	CAMERON	LA10	023	492099	N	1957
MANILA VILLAGE	PLAQUEMINES	LA10	075	443720	ONA	1949	MUD LAKE NORTH	CAMERON	LA10	023	016619	N	2000
MANILA VILLAGE SE	PLAQUEMINES	LA10	075	009841	OA	1985	MUDDY BAYOU	LASALLE	LA50	059	492161	OA	1952
MANSFIELD	DE SOTO	LA50	031	444464	N	1966	MUDDY BAYOU EAST	LASALLE	LA50	059	492192	O	1970
MARCEAUX ISLAND	CAMERON	LA10	023	009105	N	1997	MULATTO BAYOU	ST TAMMANY	LA10	103	492843	N	1964
MARINGOUIN	IBERVILLE	LA10	047	447719	O	1952	MULVEY	VERMILION	LA10	113	493680	ONA	1964
MARINGOUIN SE	IBERVILLE	LA10	047	010532	O	1985	MURPHY LAKE	IBERVILLE	LA10	047	005915	OA	1978
MARINGOUIN WEST	IBERVILLE	LA10	047	447750	ONA	1969	MURPHY LAKE	ST MARTIN	LA10	099	005915	OA	1978
MARION	UNION	LA50	111	447781	O	1952	MUSSON	IBERVILLE	LA10	047	005916	ON	1980
MARKSVILLE	AVOYELLES	LA50	009	448525	OA	1948	MYETTE POINT	ST MARY	LA10	101	496339	ONA	1972
MARKSVILLE TOWNSITE	AVOYELLES	LA50	009	448530	OA	1977	MYETTE POINT NW	ST MARY	LA10	101	015411	OA	1995
MARRERO	JEFFERSON	LA10	051	449052	ONA	1956	MYETTE POINT SOUTH	ST MARY	LA10	101	003659	ONA	1975
MARRERO	ST CHARLES	LA10	089	449052	ONA	1956	MYSTIC BAYOU	ST MARTIN	LA10	099	496742	N	1955
MARTIN	RED RIVER	LA50	081	449889	N	1981	MYSTIC BAYOU WEST	ST MARTIN	LA10	099	496773	ONA	1970
MARTINS ISLAND	ST CHARLES	LA10	089	005866	N	1979	NAIRN	PLAQUEMINES	LA10	075	498084	OA	1958
MASTERS CREEK	RAPIDES	LA50	079	452106	N	1979	NAKA	ST LANDRY	LA10	097	498115	N	1952
MASTERS CREEK	VERNON	LA50	115	452106	N	1979	NAPOLEONVILLE	ASSUMPTION	LA10	007	498735	ONA	1943
MASTERS CREEK SOUTH	ALLEN	LA10	003	000501	OA	1998	NATCHEZ FERRY	CONCORDIA	LA50	029	499169	OA	1966
MASTERS CREEK SOUTH	RAPIDES	LA10	079	000501	OA	1998	NATCHEZ ISLAND	CONCORDIA	LA50	029	499200	ONA	1958
MASTERS CREEK SOUTH	VERNON	LA10	115	000501	OA	1998	NATCHITOCHE BAYOU	AVOYELLES	LA50	009	499262	OA	1963
MASTERS CREEK WEST	VERNON	LA10	115	015984	OA	1996	NATCHITOCHE ISLAND	AVOYELLES	LA50	009	499293	OA	1968
MAURICE	LAFAYETTE	LA10	055	453888	ONA	1956	NEALE	BEAUREGARD	LA10	011	500619	ONA	1940
MAURICE	VERMILION	LA10	113	453888	ONA	1956	NEALE EAST	BEAUREGARD	LA10	011	005925	N	1977
MAURICE NORTH	LAFAYETTE	LA10	055	453919	N	1967	NEBO EAST	LASALLE	LA50	059	500836	N	1943
MAURICE WEST	VERMILION	LA10	113	453950	N	1969	NEBO-HEMPHILL	LASALLE	LA50	059	500867	ONA	1940
MAXIE	ACADIA	LA10	001	454539	ONA	1950	NESSER	EAST BATON ROUGE	LA10	033	502696	OA	1955
MAXIE NW	ACADIA	LA10	001	454570	N	1954	NEW QUARTERS	TENSAS	LA50	107	005939	OA	1980
MC CALLS ISLAND	JEFFERSON	LA10	051	456686	OA	1956	NEW QUARTERS WEST	TENSAS	LA50	107	008254	O	1983
MC CASLAND CREEK	CLAIBORNE	LA50	027	457223	N	1978	NEWLIGHT	TENSAS	LA50	107	506416	OA	1955
MCBROOM	CALDWELL	LA50	021	008231	N	1982	NEWLIGHT WEST	TENSAS	LA50	107	506447	ONA	1958
MCCELLEN BRANCH	CALDWELL	LA50	021	005872	N	1980	NEWPORT	CALDWELL	LA50	021	506540	N	1977
MCKENZIE	CLAIBORNE	LA50	027	461305	N	1979	NEWPORT	WINN	LA50	127	506540	N	1977
MEAN LAKE	CATAHOULA	LA50	025	464134	OA	1957	NEWTON	CALCASIEU	LA10	019	506819	OA	1966
MELODIA	LAFOURCHE	LA10	057	466831	N	1958	NIBLETT	JEFFERSON DAVIS	LA10	053	507432	OA	1940
MELVILLE	POINTE COUPEE	LA10	077	467048	ONA	1948	NIBLETT BLUFF	CALCASIEU	LA10	019	016348	OA	1998
MELVILLE	ST LANDRY	LA10	097	467048	ONA	1948	NIBLETT NORTH	JEFFERSON DAVIS	LA10	053	005948	ONA	1980
MERMENTAU	ACADIA	LA10	001	468711	N	1974	NOLANS BAYOU	AVOYELLES	LA50	009	510479	OA	1965
MERMENTAU	JEFFERSON DAVIS	LA10	053	468711	N	1974	NOLANS BAYOU	LASALLE	LA50	059	510479	OA	1965
MERMENTAU NORTH	ACADIA	LA10	001	468718	ONA	1975	NOLANS BAYOU	RAPIDES	LA50	079	510479	OA	1965
MERMENTAU NORTH	JEFFERSON DAVIS	LA10	053	468718	ONA	1975	NORCO	ST CHARLES	LA10	089	511440	ONA	1952
MERMENTAU RIVER	ACADIA	LA10	001	468722	ON	1970	NUNEZ	VERMILION	LA10	113	514735	N	1967
MERMENTAU SOUTH	ACADIA	LA10	001	468753	N	1956	OAK GROVE CHURCH	NATCHITOCHE	LA50	069	012880	N	1987
MERMENTAU SW	ACADIA	LA10	001	468784	N	1958	OAK ISLAND	CAMERON	LA10	023	516907	N	1993
MERMENTAU SW	JEFFERSON DAVIS	LA10	053	468784	ONA	1958	OAKLAND	UNION	LA50	111	517496	O	1928
MERMENTAU WEST	JEFFERSON DAVIS	LA10	053	468815	ONA	1940	OAKLEY	ASSUMPTION	LA10	007	517682	ONA	1955
MERRYVILLE	BEAUREGARD	LA10	011	469094	ONA	1955	OAKLEY NW	ASSUMPTION	LA10	007	517744	ONA	1966
MERRYVILLE WEST	BEAUREGARD	LA10	011	469125	N	1961	OAKS	CLAIBORNE	LA50	027	517961	ONA	1960
METCALF	CADDO	LA50	017	470117	ONA	1956	OBERLIN	ALLEN	LA10	003	518581	ONA	1955
MIDDLE BAYOU	AVOYELLES	LA50	009	471474	OA	1962	OBERLIN NW	ALLEN	LA10	003	518612	N	1957
MIDDLEFORK	CLAIBORNE	LA50	027	471908	1983	OBERLIN SE	ALLEN	LA10	003	518643	ONA	1952	
MIDDLEFORK	LINCOLN	LA50	061	471908	ONA	1970	OBERLIN SOUTH	ALLEN	LA10	003	518674	OA	1946
MIDDLEFORK	UNION	LA50	111	471908	1983	OCEAN VIEW BEACH	CAMERON	LA10	023	519015	N	1961	
MIDDLEFORK EAST	LINCOLN	LA50	061	471914	N	1973	OLLA	LASALLE	LA50	059	524347	ONA	1940
MIDLAND	ACADIA	LA10	001	472280	ONA	1949	OMEGA	CONCORDIA	LA50	029	525		



Field Name	County Name	State Sub	Co Code	Field Code	Field Disc Type Year	Field Name	County Name	State Sub	Co Code	Field Code	Field Disc Type Year
PANTHER CREEK	CLAIBORNE	LA50	027	538314	ONA 1976	RABBIT BRANCH	LASALLE	LA50	059	582151	N 1973
PARADIS	LAFOURCHE	LA10	057	539151	ONA 1939	RABBIT BRANCH NORTH	CALDWELL	LA50	021	006043	N 1977
PARADIS	ST CHARLES	LA10	089	539151	ONA 1939	OFFSHORE-STATE	OFFSHORE-STATE	LA05	990	582190	ONA 1942
PARCERDUE	LAFAYETTE	LA10	055	539492	ONA 1959	RABBIT ISLAND	ST MARY	LA10	101	582190	ONA 1942
PARCERDUE	VERMILION	LA10	113	539492	ONA 1959	RACCOON LAKE	LAFOURCHE	LA10	057	582345	N 1974
PARCERDUE NORTH	LAFAYETTE	LA10	055	539523	ONA 1972	RACCOURCI ISLAND	POINTE COUPEE	LA10	077	000145	N 1971
PARCERDUE NORTH	VERMILION	LA10	113	539523	ONA 1972	RACOURCI ISLAND	WEST FELICIANA	LA10	125	000145	N 1971
PARCERDUE SW	VERMILION	LA10	113	539544	N 1974	RACELAND	LAFOURCHE	LA10	057	582438	ONA 1938
PARCERDUE WEST	VERMILION	LA10	113	539554	N 1970	RAGLEY	BEAUREGARD	LA10	011	583058	ONA 1954
PARKER LAKE	CATAHOULA	LA50	025	540019	OA 1965	RAMOS	ASSUMPTION	LA10	007	585011	ONA 1957
PARKER LAKE	CONCORDIA	LA50	029	540019	OA 1965	RAMOS	ST MARY	LA10	101	585011	ONA 1957
PASS DES ILETTES	TERREBONNE	LA10	109	541631	ONA 1955	RAMOS	TERREBONNE	LA10	109	585011	ONA 1957
PASS FOURCHON	IBERIA	LA10	045	541662	N 1962	RAPHAEL PASS	PLAQUEMINES	LA10	075	586925	ONA 1973
PASS FOURCHON	ST MARY	LA10	101	541662	N 1962	RATCLIFF	ASSUMPTION	LA10	007	587119	ONA 1966
PASS WILSON	OFFSHORE-STATE	LA05	990	541693	ONA 1958	RATTAN	SABINE	LA50	085	587243	ON 1964
PAT BAY	IBERVILLE	LA10	047	541972	OA 1960	RAVENSWOOD	POINTE COUPEE	LA10	077	587894	ONA 1955
PATTERSON	ST MARY	LA10	101	542778	ONA 1951	RAWSON CREEK	CATAHOULA	LA50	025	587987	OA 1969
PATTON CHURCH	CATAHOULA	LA50	025	542995	OA 1956	RAYBURN DOME	BIENVILLE	LA50	013	008397	N 1977
PATTON LAKE	CONCORDIA	LA50	029	003668	OA 1978	RAYNE	ACADIA	LA10	001	588483	ONA 1953
PATTON LAKE NORTH	CONCORDIA	LA50	029	012822	O 1988	RAYNE SE	ACADIA	LA10	001	588514	N 1956
PEACON RIDGE	VERNON	LA50	115	005985	OA 1977	RAYNE SE	LAFAYETTE	LA10	055	588514	N 1956
PECAN ISLAND	VERMILION	LA10	113	546708	ONA 1943	RAYNE SOUTH	ACADIA	LA10	001	588545	ONA 1956
PECAN ISLAND NORTH	VERMILION	LA10	113	546739	N 1954	RAYNE TOWNSITE	ACADIA	LA10	001	006051	N 1981
PECAN LAKE	CAMERON	LA10	023	546770	ONA 1941	RAYNE WEST	ACADIA	LA10	001	588576	N 1964
PECAN LAKE SOUTH	CAMERON	LA10	023	546801	ONA 1951	RAYVILLE	RICHLAND	LA50	083	588669	N 1955
PECAN LANDING	TENSAS	LA50	107	005812	OA 1980	REBECCA BAYOU	WEST BATON ROUGE	LA10	121	589530	ONA 1970
PECAN LANDING NORTH	TENSAS	LA50	107	011827	ON 1986	RED RIVER BAY	AVOYELLES	LA50	009	591762	ONA 1963
PECANIERE	ST LANDRY	LA10	097	546863	N 1959	RED RIVER BAY	CONCORDIA	LA50	029	591762	ONA 1963
PELICAN LAKE	TERREBONNE	LA10	109	548382	OA 1957	RED RIVER-BULL BAYOU	DE SOTO	LA50	031	591824	ONA 1912
PELICAN POINT	PLAQUEMINES	LA10	075	548413	OA 1964	RED RIVER-BULL BAYOU	RED RIVER	LA50	081	591824	ONA 1912
PENDLETON-MANY	SABINE	LA50	085	549188	ONA 1929	RED RIVER-BULL BAYOU	SABINE	LA50	085	591824	ONA 1912
PERKINS	CALCASIEU	LA10	019	550335	ONA 1939	REDDILL	EVANGELINE	LA10	039	592320	ONA 1943
PERKINS EAST	BEAUREGARD	LA10	011	550366	ONA 1947	REDFISH POINT	VERMILION	LA10	113	592537	ONA 1959
PERKINS EAST	CALCASIEU	LA10	019	550366	ONA 1947	REDLAND	BOSSIER	LA50	015	592661	ONA 1952
PERKINS SE	CALCASIEU	LA10	019	015986	OA 1996	REDOAK LAKE	RED RIVER	LA50	081	592809	ONA 1973
PERREAU ISLAND	CAMERON	LA10	023	005993	OA 1981	REEVES	ACADIA	LA10	001	593808	ONA 1951
PERRY	VERMILION	LA10	113	550800	ON 1957	REEVES	ALLEN	LA10	003	593808	ONA 1951
PERRY POINT	ACADIA	LA10	001	551048	ONA 1958	REIDS	ALLEN	LA10	003	016228	OA 1997
PERRY POINT	LAFAYETTE	LA10	055	551048	ONA 1958	RESERVE	ST JOHN THE BAPTIST	LA10	095	596505	OA 1944
PERRY POINT	VERMILION	LA10	113	551048	ONA 1958	REVILLE	IBERVILLE	LA10	047	009304	ONA 1997
PERRY RIDGE	CALCASIEU	LA10	019	016227	N 2000	RICE BAYOU	TERREBONNE	LA10	109	598521	ONA 1975
PERRY SOUTH	VERMILION	LA10	113	551172	N 1960	RICEVILLE	ACADIA	LA10	001	598753	ONA 1958
PETTICOAT BAYOU	QUACHITA	LA50	073	552922	N 1977	RICEVILLE	VERMILION	LA10	113	598753	ONA 1958
PHOENIX	PLAQUEMINES	LA10	075	554373	N 1970	RICEVILLE SOUTH	VERMILION	LA10	113	598784	ON 1972
PHOENIX LAKE	CALCASIEU	LA10	019	554404	ONA 1950	RICHE	ACADIA	LA10	001	599621	ONA 1940
PIERRE PASS	ASSUMPTION	LA10	007	555489	ONA 1960	RICHE EAST	ACADIA	LA10	001	599631	ONA 1973
PIERRE PASS	ST MARTIN	LA10	099	555489	ONA 1960	RICHE NORTH	ACADIA	LA10	001	599652	ONA 1943
PILGRIM CHURCH	ALLEN	LA10	003	556016	N 1957	RICHLAND	RICHLAND	LA50	083	599683	N 1926
PILGRIM CHURCH WEST	ALLEN	LA10	003	556047	ONA 1958	RICHLAND CREEK	CALDWELL	LA50	021	599807	N 1977
PINE BLUFF	ACADIA	LA10	001	556481	N 1953	RICHLAND CREEK	LASALLE	LA50	059	599807	
PINE GROVE	BEAUREGARD	LA10	011	556667	OA 1945	RICHLAND CREEK	WINN	LA50	127	599807	N 1977
PINE PRAIRIE	EVANGELINE	LA10	039	557070	ONA 1912	RICHLAND CREEK	EAST FELICIANA	LA10	037	014658	OA 1993
PINE RIDGE	CALCASIEU	LA10	019	557101	N 1954	RICHLAND PLANTATION	RICHLAND	LA50	083	599993	N 1968
PINEWOOD	VERNON	LA10	115	015153	OA 1996	RICHLAND WEST	RIDGE	LA10	055	600613	ONA 1955
PINEY CREEK	CALDWELL	LA50	021	557477	N 1978	RIDGE SW	LAFAYETTE	LA10	055	006062	ONA 1980
PINEY CREEK NORTH	CALDWELL	LA50	021	010152	N 1985	RIDGE SW	VERMILION	LA10	113	006062	ONA 1980
PISTOL THICKET	CALDWELL	LA50	021	006017	N 1979	RIDGE WEST	LAFAYETTE	LA10	055	600706	ONA 1963
PITKIN	VERNON	LA50	115	000133	OA 1997	RIDGE WEST	VERMILION	LA10	113	600706	ONA 1963
PLAIN DEALING	BOSSIER	LA50	015	559256	ONA 1946	RIFLE POINT	CONCORDIA	LA50	029	601109	OA 1952
PLAIN DEALING NORTH	BOSSIER	LA50	015	559287	OA 1964	RIFLE POINT SOUTH	CONCORDIA	LA50	029	601140	OA 1963
PLEASANT HILL	DE SOTO	LA50	031	560217	ONA 1927	RIFLE POINT WEST	CONCORDIA	LA50	029	011845	O 1986
PLEASANT HILL	SABINE	LA50	085	560217	ONA 1927	RIGHTHAND CREEK	ALLEN	LA10	003	601419	OA 1960
PLOUDEN BAYOU	CONCORDIA	LA50	029	561315	O 1975	RIGHTHAND CREEK	BEAUREGARD	LA10	011	601419	OA 1960
PLUM POINT	JEFFERSON	LA10	051	561426	ONA 1966	RIGOLETS	ST BERNARD	LA10	087	601434	N 1975
PLUM POINT	LAFOURCHE	LA10	057	561426	ONA 1966	RIGOLETS	ST TAMMANY	LA10	103	601434	N 1975
PLUMB BOB	ST MARTIN	LA10	099	561488	ONA 1939	RINGGOLD	BIENVILLE	LA50	013	602070	N 1976
POINT	UNION	LA50	111	562403	N 1952	RINGGOLD WEST	BIENVILLE	LA50	013	008297	N 1982
POINT AU FER	TERREBONNE	LA10	109	562434	ONA 1941	ROANOKE	JEFFERSON DAVIS	LA10	053	604993	ONA 1934
POINT BASSE	AVOYELLES	LA50	009	562496	O 1969	ROANOKE EAST	JEFFERSON DAVIS	LA10	053	006067	N 1981
POINT BLUE	EVANGELINE	LA10	039	562527	ONA 1957	ROBELINE	NATCHITOCHE	LA50	069	605597	N 1980
POINT BLUE EAST	EVANGELINE	LA10	039	562531	ON 1976	ROBELINE	SABINE	LA50	085	605597	N 1980
POINT BREEZE	CONCORDIA	LA50	029	015210	O 1991	ROCK HILL	GRANT	LA50	043	607783	OA 1981
POINT CHEVREUIL	OFFSHORE-STATE	LA05	990	562620	N 1968	ROCK POINT	CADDO	LA50	017	608217	ONA 1952
POINT CHEVREUIL	ST MARY	LA10	101	562620	N 1968	ROCKY MOUNT	BOSSIER	LA50	015	609519	ONA 1958
POINT CHICOT	LAFOURCHE	LA10	057	562651	ONA 1960	RODESSA	CADDO	LA50	017	609860	ONA 1930
POINT NORTH	UNION	LA50	111	562794	N 1974	RODNEY ISLAND	TENSAS	LA50	107	610201	ONA 1953
POINT PLEASANT	IBERVILLE	LA10	047	562837	N 1970	ROGERS	LASALLE	LA50	059	610666	OA 1951
POINTE A LA HACHE	PLAQUEMINES	LA10	075	562868	ONA 1948	ROGERS GULLY	JEFFERSON DAVIS	LA10	053	610728	ONA 1969
PONTCHARTRAIN WEST BLK 34	ST JOHN THE BAPTIST	LA10	095	010157	N 1981	ROGERS WEST	LASALLE	LA50	059	006371	OA 1981
PONTCHARTRAIN WEST BLK 35	ST CHARLES	LA10	089	564976	N 1963	ROGERS WEST	LASALLE	LA50	059	006371	OA 1981
PONTCHARTRAIN WEST BLK 37	JEFFERSON	LA10	051	565007	ONA 1956	ROGERS WEST	LASALLE	LA50	059	006371	OA 1981
PONTCHARTRAIN WEST BLK 38	JEFFERSON	LA10	051	010599	ONA 1979	ROGERS WEST	LASALLE	LA50	059	006371	OA 1981
PONTCHARTRAIN WEST BLK 41	ST CHARLES	LA10	089	565038	ONA 1956	ROMERIE PASS	WEST FELICIANA	LA10	075	611844	ONA 1950
PONTCHARTRAIN WEST BLK 41E	ST CHARLES	LA10	089	565041	ONA 1963	ROMEVILLE	ST JAMES	LA10	093	611968	N 1972
PONTCHARTRAIN WEST BLK 41E	ST CHARLES	LA10	089	565041	ONA 1963	ROROK	ACADIA	LA10	001	612681	OA 1959
PONTCHARTRAIN WEST BLK 42	ST CHARLES	LA10	089	565069	N 1962	ROSEDALE	IBERVILLE	LA10	047	613518	ONA 1943
PONTCHARTRAIN WEST BLK 45	JEFFERSON	LA10	051	012038	N 1986	ROSEDALE WEST	IBERVILLE	LA10	047	613673	N 1960
POOL LAKE	CATAHOULA	LA50	025	565255	OA 1950	ROSELAND	CONCORDIA	LA50	029	613735	OA 1953
POOL LAKE WEST	CATAHOULA	LA50	025	565286	O 1952	ROSS BAYOU	CATAHOULA	LA50	025	614262	ONA 1952
POOLE	BOSSIER	LA50	015	565317	O 1965	ROSS BAYOU	CONCORDIA	LA50	029	614262	ONA 1952
PORT ALLEN	WEST BATON ROUGE	LA10	121	566154	ONA 1929	ROUSSEAU	LAFOURCHE	LA10	057	616153	N 1952
PORT BARRE	ST LANDRY	LA10	097	566216	ONA 1929	ROUT POINT	LASALLE	LA50	059	016931	O 2001
PORT HUDSON	EAST BATON ROUGE	LA10	033	566231	ONA 1977	ROUX	LAFOURCHE	LA10	057	616184	ONA 1958
PORT HUDSON	EAST FELICIANA	LA10	037	566231	ONA 1977	RUM CENTER	UNION	LA50	111	017061	O 2002
PORT HUDSON	WEST BATON ROUGE	LA10	121	566231	ONA 1977	RUSSELL BAYOU	EAST CARROLL	LA50	035	619898	OA 1975
POTASH	PLAQUEMINES	LA10	075	568107	ONA 1937	RUSTON	LINCOLN	LA50	061	620502	ONA 1937
POWHATAN	NATCHITOCHE	LA50	069	008826	N 1979	SABINE LAKE	CAMERON	LA10	023	004147	ON 1981
PRAIRIE BAYOU	AVOYELLES	LA50	009	570138	OA 1963	SABINE LAKE NORTH	CAMERON	LA10	023	622922	N 1959
PRESQUE ISLE	TERREBONNE	LA10	109	571874	N 1958	SABINE LAKE SOUTH	CAMERON	LA10	023	622953	ON 1960
PRICE LAKE	CAMERON	LA10	023	572153	ONA 1963	SACKSONIA	RICHLAND	LA50	083	000269	N 1980
PRICHARD	CATAHOULA	LA50	025	572215	O 1959	SALLES	BIENVILLE	LA50	013	623479	ONA 1945
PRICHARD SOUTH	CATAHOULA	LA50	025	572277	OA 1959	SALINE	BIENVILLE	LA50	013	625526	N 1947
PROFIT ISLAND	EAST BATON ROUGE	LA10	033	573253	N 1979	SALINE LAKE	AVOYELLES	LA50	009	625588	OA 1948
PROFIT ISLAND	POINTE COUPEE	LA10	077	573253	N 1979	SALINE LAKE	CATAHOULA	LA50	025	625588	OA 1948
PROFIT ISLAND	WEST BATON ROUGE	LA10	121	573253	N 1979	SALINE LAKE	LASALLE	LA50	059	625588	OA 1948
QUARANTINE BAY	PLAQUEMINES	LA10	075	579019	ONA 1937	SALINE LAKE NORTH	CATAHOULA	LA50	025		



# LOUISIANA

Field Name	County Name	State Sub	Co Code	Field Code	Field Type	Field Disc Year	Field Name	County Name	State Sub	Co Code	Field Code	Field Type	Field Disc Year
SAN MIGUEL CREEK SOUTH	SABINE	LA50	085	017051	O	1988	SOUTH PELTO BLK 1	OFFSHORE-STATE	LA05	990	916001	OA	1996
SANDY BAYOU	CATAHOULA	LA50	025	631292	OA	1956	SOUTH PELTO BLK 2	OFFSHORE-STATE	LA05	990	916002	N	1996
SANDY BAYOU	LASALLE	LA50	059	631292	OA	1956	SOUTH TIMBALIER BLK 7	OFFSHORE-STATE	LA05	990	919007	N	1994
SANDY BAYOU EAST	LASALLE	LA50	059	015030	O	1994	SOUTH TIMBALIER BLK 8	OFFSHORE-STATE	LA05	990	919008	ONA	1965
SANDY CREEK	WINN	LA50	127	631385	N	1977	SOUTHEAST PASS	PLAQUEMINES	LA10	075	668858	ONA	1952
SANDY LAKE	CATAHOULA	LA50	025	631602	OA	1964	SPANISH LAKE	PLAQUEMINES	LA10	075	667615	N	1983
SARANAC	TENSAS	LA50	107	633927	ONA	1957	SPANISH LAKE SOUTH	PLAQUEMINES	LA10	075	008325	OA	1982
SARDINE POINT	EAST BATON ROUGE	LA10	033	634082	OA	1960	SPAUDING	CALDWELL	LA50	021	668253	N	1980
SARDIS CHURCH	CALDWELL	LA50	021	634144	N	1963	SPAUDING WEST	CALDWELL	LA50	021	668439	N	1981
SARDIS CHURCH EAST	CALDWELL	LA50	021	006393	N	1981	SPIDER	DE SOTO	LA50	031	669307	ONA	1914
SARDIS EAST	SABINE	LA50	085	634175	OA	1966	SPIDER	SABINE	LA50	085	669307	ONA	1914
SAREPTA	BOSSIER	LA50	015	634206	ONA	1922	SPIDER EAST	DE SOTO	LA50	031	006438	ON	1980
SAREPTA	WEBSTER	LA50	119	634206	ONA	1922	SPILLMAN	WEST FELICIANA	LA10	125	002282	N	1989
SAREPTA SOUTH	BOSSIER	LA50	015	634237	ONA	1949	SPILLMAN NE	WEST FELICIANA	LA10	125	014660	N	1991
SAREPTA SOUTH	WEBSTER	LA50	119	634237	ONA	1949	SPILLMAN SOUTH	WEST FELICIANA	LA10	125	017052	N	1992
SATURDAY ISLAND	JEFFERSON	LA10	051	635167	ONA	1957	SPILLMAN SW	WEST FELICIANA	LA10	125	014661	N	1992
SATURDAY ISLAND	PLAQUEMINES	LA10	075	635167	ONA	1957	SPRING CREEK	WINN	LA50	127	670919	N	1978
SATURDAY ISLAND SE	PLAQUEMINES	LA10	075	008312	ONA	1983	SPRING GULLY	ALLEN	LA10	003	671105	ONA	1960
SATURDAY ISLAND WEST	JEFFERSON	LA10	051	016229	N	1989	SPRING RIDGE	SABINE	LA50	085	671229	ON	1931
SAVAGE CREEK	GRANT	LA50	043	011253	ONA	1985	SPRINGHILL	BOSSIER	LA50	015	671725	ONA	1952
SAVAGE CREEK	WINN	LA50	127	011253	ONA	1985	SPRINGHILL	WEBSTER	LA50	119	671725	ONA	1952
SAVOY	ACADIA	LA10	001	635911	ONA	1946	SPRINGVILLE	LIVINGSTON	LA10	063	671880	OA	1949
SAVOY	ST LANDRY	LA10	097	635911	ONA	1946	ST AMELIA	ST JAMES	LA10	093	672919	ONA	1966
SAVOY NORTH	EVANGELINE	LA10	039	635942	OA	1960	ST FRANCISVILLE	WEST FELICIANA	LA10	125	673353	N	1981
SCHOOLHOUSE CREEK	GRANT	LA50	043	014675	N	1992	ST GABRIEL	ASCENSION	LA10	005	673446	ONA	1941
SCHOOLHOUSE CREEK	WINN	LA50	127	014675	N	1992	ST GABRIEL	IBERVILLE	LA10	047	673446	ONA	1941
SCOTT	LAFAYETTE	LA10	055	640104	ONA	1954	ST JOHN	LAFOURCHE	LA10	057	673725	N	1957
SCOTT BAYOU	CONCORDIA	LA50	029	006401	O	1981	ST JOSEPH	TENSAS	LA50	107	673911	ONA	1954
SCOTT BAYOU NORTH	CATAHOULA	LA50	025	006400	O	1982	ST JOSEPH SOUTH	TENSAS	LA50	107	674066	ONA	1975
SCOTTSVILLE	BOSSIER	LA50	015	640476	N	1961	ST LEO CHURCH	AVOYELLES	LA50	009	009147	O	1984
SEABREEZE PASS	TERREBONNE	LA10	109	641011	N	1968	ST MARTINVILLE	ST MARTIN	LA10	099	674252	ONA	1935
SEARCY	LASALLE	LA50	059	641662	ONA	1960	ST MARTINVILLE EAST	ST MARTIN	LA10	099	008327	N	1983
SEARCY NORTH	LASALLE	LA50	059	006404	ONA	1980	ST PAUL BAYOU	TERREBONNE	LA10	109	674562	ON	1962
SEARCY WEST	LASALLE	LA50	059	641693	OA	1961	ST ROSE	ST CHARLES	LA10	089	674872	OA	1954
SECOND BAYOU	CAMERON	LA10	023	642065	N	1955	ST ROSE NORTH	ST CHARLES	LA10	089	674880	N	1975
SECOND BAYOU NE	CAMERON	LA10	023	016425	N	1998	STACKPOLE ISLAND	CALCASIEU	LA10	019	003026	N	1982
SECOND LAKE	CAMERON	LA10	023	642127	N	1955	STACY	CONCORDIA	LA50	029	675213	O	1984
SECTION 28	ST MARTIN	LA10	099	642251	ONA	1940	STANDARD	CALDWELL	LA50	021	676143	N	1940
SECTION 32	CALCASIEU	LA10	019	642288	ONA	1974	STANDARD	LASALLE	LA50	059	676143	N	1940
SECTION 32	CAMERON	LA10	023	642288	ONA	1974	STANDARD NORTH	CALDWELL	LA50	021	676174	N	1967
SELMA	GRANT	LA50	043	643646	O	1957	STARKS	CALCASIEU	LA10	019	677042	ONA	1925
SENTELL	BOSSIER	LA50	015	644421	ONA	1951	STARKS NORTH	BEAUREGARD	LA10	011	677073	ONA	1952
SENTELL	CADDO	LA50	017	644421	ONA	1951	STARKS NORTH	CALCASIEU	LA10	019	677073	ONA	1952
SERENA	CATAHOULA	LA50	025	644638	OA	1966	STARKS NW	CALCASIEU	LA10	019	006442	N	1980
SERENA	CONCORDIA	LA50	029	644638	OA	1966	STARKS WEST	CALCASIEU	LA10	019	013171	ON	1988
SHAW	CONCORDIA	LA50	029	648653	O	1963	STELLA	PLAQUEMINES	LA10	075	679336	ONA	1940
SHAW NORTH	CONCORDIA	LA50	029	648684	OA	1964	STEPHENVILLE	ST MARTIN	LA10	099	003781	N	1981
SHELL ISLAND	ST MARY	LA10	101	650079	ON	1968	STEWART BRANCH	LIVINGSTON	LA10	063	009148	OA	1984
SHELL POINT	ORLEANS	LA10	071	650172	OA	1952	STOKES CREEK	CATAHOULA	LA50	025	681723	OA	1962
SHERBURNE	POINTE COUPEE	LA10	077	650823	ONA	1950	STOWE CREEK	UNION	LA50	111	008331		
SHERBURNE	ST LANDRY	LA10	097	650823	ONA	1950	STROUD BRIDGE	BOSSIER	LA50	015	685133	OA	1971
SHILOH	UNION	LA50	111	652156	ONA	1966	STUARDS BLUFF	ST BERNARD	LA10	087	685443	N	1968
SHIP SHOAL BLK 15	OFFSHORE-STATE	LA05	990	894015	N	1981	STUARDS BLUFF EAST	ST BERNARD	LA10	087	685474	N	1972
SHIP SHOAL BLK 23	TERREBONNE	LA10	109	894023	ONA	1951	SUGAR CREEK	CLAIBORNE	LA50	027	686621	ONA	1930
SHIP SHOAL BLK 40	TERREBONNE	LA10	109	894040	ONA	1966	SUGARTOWN	BEAUREGARD	LA50	011	000134	OA	1997
SHIP SHOAL BLK 43	OFFSHORE-STATE	LA05	990	894043	N	2003	SUGARTOWN	VERNON	LA50	115	000134	OA	1997
SHIP SHOAL BLK 45	OFFSHORE-STATE	LA05	990	894045	N	1992	SUGRUE	VERNON	LA10	115	015985	OA	1996
SHIP SHOAL BLK 47	OFFSHORE-STATE	LA05	990	894047	O	1997	SULLIVANS LAKE	IBERVILLE	LA10	047	687427	ONA	1953
SHIP SHOAL BLK 65	OFFSHORE-STATE	LA05	990	894065	ONA	1995	SULPHUR CREEK	WINN	LA50	127	687520	N	1986
SHIP SHOAL BLK 66	OFFSHORE-STATE	LA05	990	894066	OA	1968	SULPHUR MINES	CALCASIEU	LA10	019	687737	ONA	1924
SHIP SHOAL BLK 67	OFFSHORE-STATE	LA05	990	894067	ONA	1955	SUMMERFIELD	CLAIBORNE	LA50	027	688047	OA	1952
SHIP SHOAL BLK 72	OFFSHORE-STATE	LA05	990	894072	ONA	1948	SUMMERVILLE WEST	CLAIBORNE	LA50	027	688078	OA	1967
SHOATS CREEK	BEAUREGARD	LA10	011	653148	ONA	1956	SUMMERSVILLE	LASALLE	LA50	059	688326	ONA	1940
SHOE BAYOU	CATAHOULA	LA50	025	653272	OA	1969	SUMMERSVILLE SOUTH	LASALLE	LA50	059	006459	N	1981
SHOE BAYOU SOUTH	CATAHOULA	LA50	025	003688	O	1978	SUNDOWN	TENSAS	LA50	107	689163	O	1969
SHONGALOO	WEBSTER	LA50	119	653489	ONA	1921	SUNRISE	TERREBONNE	LA10	109	690000	ONA	1957
SHONGALOO NORTH-RED ROCK	CLAIBORNE	LA50	027	653551	ONA	1945	SUNRISE SOUTH	TERREBONNE	LA10	109	690062	N	1960
SHONGALOO NORTH-RED ROCK	WEBSTER	LA50	119	653551	ONA	1945	SUNSHINE	IBERVILLE	LA10	047	690279	ONA	1948
SHREVEPORT	BOSSIER	LA50	015	654171	ONA	1913	SUTHERLIN	DE SOTO	LA50	031	691209	N	1920
SHREVEPORT	CADDO	LA50	017	654171	ONA	1913	SWAN LAKE	BOSSIER	LA50	015	691682	OA	1964
SHRESTON	LAFAYETTE	LA10	055	654729	ONA	1943	SWEET BAY LAKE	ST MARY	LA10	101	692333	ONA	1953
SHRESTON	ST LANDRY	LA10	097	654729	ONA	1943	SWEET BAY LAKE	TERREBONNE	LA10	109	692333	ONA	1953
SIBLEY	BIENVILLE	LA50	013	654946	ONA	1936	SWEET LAKE	CAMERON	LA10	023	692426	ONA	1926
SIBLEY	WEBSTER	LA50	119	654946	ONA	1936	SWEET LAKE NORTH	CAMERON	LA10	023	692457	ONA	1968
SICILY ISLAND	CATAHOULA	LA50	025	655039	ONA	1945	SWEET LAKE NW	CAMERON	LA10	023	017199	OA	2002
SICILY ISLAND NORTH	CATAHOULA	LA50	025	655046	N	1979	SWEETVILLE	BEAUREGARD	LA10	011	692581	OA	1952
SIEGEN	EAST BATON ROUGE	LA10	033	655271	ONA	1976	SWIM LAKE	CALDWELL	LA50	021	692922	N	1967
SIKES EAST	WINN	LA50	127	655566	N	1967	SWIM LAKE EAST	CALDWELL	LA50	021	692953	N	1971
SIMON PASS	ST MARTIN	LA10	099	657023	ONA	1956	TAFT	ST CHARLES	LA10	089	695760	N	1957
SIMON PASS	ST MARY	LA10	101	657023	ONA	1956	TAFT SOUTH	ST CHARLES	LA10	089	696039	N	1974
SIMPSON LAKE	CADDO	LA50	017	657147	OA	1957	TANYARD CREEK	WINN	LA50	127	697363	N	1976
SIMSBORO	JACKSON	LA50	049	657364	ONA	1935	TEN MILE BAYOU	DE SOTO	LA50	031	701046	ONA	1959
SIMSBORO	LINCOLN	LA50	061	657364	ONA	1935	TEPETATE	ACADIA	LA10	001	701480	ONA	1935
SIMSBORO WEST	LINCOLN	LA50	061	657395	ONA	1955	TEPETATE NORTH	ACADIA	LA10	001	701511	ONA	1938
SINGER	BEAUREGARD	LA10	011	657488	OA	1946	TEPETATE WEST	ACADIA	LA10	001	701542	ONA	1944
SINGER NORTH	BEAUREGARD	LA10	011	657519	ONA	1969	TEPETATE WEST	JEFFERSON DAVIS	LA10	053	701542	ONA	1944
SIX MILE LAKE	ST MARY	LA10	101	658511	N	1957	TERREBONNE BAYOU	LAFOURCHE	LA10	057	012293	N	1987
SKINNER LAKES	BEAUREGARD	LA10	011	6597									



Field Name	County Name	State Sub	Co Code	Field Code	Field Type	Disc Year	Field Name	County Name	State Sub	Co Code	Field Code	Field Type	Disc Year
ATLANTA SEC 15	MONTMORENCY	MI	119	016236	O	1997	BLAIR 16-26N-11W	GRAND TRAVERSE	MI	055	002813	O	1980
AU GRES	ARENAC	MI	011	030312	OA	1953	BLAIR 20-26N-11W	GRAND TRAVERSE	MI	055	009525	OA	1982
AURELIUS 24-2N-2W	INGHAM	MI	065	002765	OA	1971	BLAIR 21-26N-11W	GRAND TRAVERSE	MI	055	002814	N	1976
AURELIUS 24-2N-2W A	INGHAM	MI	065	002766	N	1979	BLAIR 21-26N-11W A	GRAND TRAVERSE	MI	055	007727	O	1981
AURELIUS 26-2N-2W	INGHAM	MI	065	002767	N	1974	BLAIR 22-26N-11W	GRAND TRAVERSE	MI	055	002815	N	1977
AURELIUS 35-2N-2W	INGHAM	MI	065	002769	OA	1971	BLAIR 25-26N-11W	GRAND TRAVERSE	MI	055	002816	OA	1974
AUSTIN	MECOSTA	MI	107	030901	N	1933	BLAIR 25-26N-11W A	GRAND TRAVERSE	MI	055	002817	N	1974
AVERILL	MIDLAND	MI	111	009515	O	1982	BLAIR 26-26N-11W	GRAND TRAVERSE	MI	055	002818	N	1975
AVON 01-3N-11E	OAKLAND	MI	125	007706	N	1977	BLAIR 26-26N-11W A	GRAND TRAVERSE	MI	055	002819	N	1977
BAGLEY 11-30N-3W	OTSEGO	MI	137	011318	OA	1984	BLAIR 27-26N-11W	GRAND TRAVERSE	MI	055	002820	N	1975
BAGLEY 21-30N-3W	OTSEGO	MI	137	002770	ON	1972	BLAIR 28-26N-11W	GRAND TRAVERSE	MI	055	002821	OA	1979
BAGLEY 21-30N-3W A	OTSEGO	MI	137	007708	O	1981	BLAIR 29-26N-11W	GRAND TRAVERSE	MI	055	007729	O	1981
BAGLEY 23-30N-3W	OTSEGO	MI	137	002771	OA	1973	BLAIR 29-26N-11W A	GRAND TRAVERSE	MI	055	016250	O	1997
BAGLEY 25-30N-3W	OTSEGO	MI	137	002772	OA	1972	BLAIR 33-26N-11W	GRAND TRAVERSE	MI	055	002822	OA	1973
BAGLEY 25-30N-3W A	OTSEGO	MI	137	002773	OA	1972	BLAIR 34-26N-11W	GRAND TRAVERSE	MI	055	002823	N	1970
BAGLEY 31-30N-3W	OTSEGO	MI	137	002774	OA	1977	BLAIR 34-26N-11W A	GRAND TRAVERSE	MI	055	007730	N	1972
BAGLEY 35-30N-3W	OTSEGO	MI	137	002775	OA	1974	BLAIR 35-26N-11W	GRAND TRAVERSE	MI	055	002824	OA	1975
BAGLEY 35-30N-3W A	OTSEGO	MI	137	002776	O	1978	BLAIR 36-26N-11W	GRAND TRAVERSE	MI	055	002825	N	1972
BANGOR	VAN BUREN	MI	159	037676	O	1939	BLOSSFIELD	LENAWEE	MI	091	071809	ON	1963
BARD	GLADWIN	MI	051	039040	O	1949	BLOOMER	IONIA	MI	067	074227	O	1944
BARTON	NEWAYGO	MI	123	041737	O	1947	BLOOMER	MONTCALM	MI	117	074227	O	1944
BARTON SEC 33	NEWAYGO	MI	123	007712	ON	1980	BLOOMER SEC 18	MONTCALM	MI	117	007733	O	1936
BAY PARK	TUSCOLA	MI	157	011319	O	1983	BLOOMFIELD SEC 20	HURON	MI	063	011335	O	1940
BEAR LAKE 01-23N-15W	MANISTEE	MI	101	002777	ON	1973	BLOOMFIELD SEC 8	HURON	MI	063	016251	O	1997
BEAR LAKE 02-23N-15W	MANISTEE	MI	101	002778	N	1974	BLOOMINGDALE	VAN BUREN	MI	159	074475	O	1938
BEAR LAKE 02-23N-15W A	MANISTEE	MI	101	002779	OA	1979	BLUE LAKE 01-28N-5W	KALKASKA	MI	079	002826	OA	1971
BEAR LAKE 03-23N-15W	MANISTEE	MI	101	012684	N	1985	BLUE LAKE 02-28N-5W	KALKASKA	MI	079	011337	OA	1984
BEAR LAKE 03-23N-15W A	MANISTEE	MI	101	012685	OA	1986	BLUE LAKE 04-28N-5W	KALKASKA	MI	079	011338	OA	1983
BEAR LAKE 08-23N-15W	MANISTEE	MI	101	002780	N	1979	BLUE LAKE 05-28N-5W	KALKASKA	MI	079	002827	OA	1979
BEAR LAKE 08-23N-15W A	MANISTEE	MI	101	015098	N	1994	BLUE LAKE 05-28N-5W A	KALKASKA	MI	079	007735	OA	1979
BEAR LAKE 09-23N-15W	MANISTEE	MI	101	015099	O	1994	BLUE LAKE 05-28N-5W B	KALKASKA	MI	079	011339	OA	1984
BEAR LAKE 10-23N-15W	MANISTEE	MI	101	002781	N	1974	BLUE LAKE 07-28N-5W	KALKASKA	MI	079	002828	N	1976
BEAR LAKE 10-23N-15W A	MANISTEE	MI	101	011320	O	1975	BLUE LAKE 08-28N-5W	KALKASKA	MI	079	009528	OA	1982
BEAR LAKE 11-23N-15W	MANISTEE	MI	101	002782	OA	1974	BLUE LAKE 12-28N-5W	KALKASKA	MI	079	002829	OA	1971
BEAR LAKE 11-23N-15W A	MANISTEE	MI	101	002783	OA	1975	BLUE LAKE 12-28N-5W A	KALKASKA	MI	079	007736	O	1979
BEAR LAKE 13-23N-15W	MANISTEE	MI	101	002784	OA	1974	BLUE LAKE 13-28N-5W	KALKASKA	MI	079	002831	N	1973
BEAR LAKE 14-23N-15W	MANISTEE	MI	101	011321	OA	1984	BLUE LAKE 13-28N-5W A	KALKASKA	MI	079	002832	OA	1979
BEAR LAKE 15-23N-15W	MANISTEE	MI	101	002785	N	1976	BLUE LAKE 13-28N-5W B	KALKASKA	MI	079	014894	O	1993
BEAR LAKE 16-23N-15W	MANISTEE	MI	101	002786	O	1980	BLUE LAKE 16-28N-5W	KALKASKA	MI	079	002833	OA	1977
BEAR LAKE 17-23N-15W	MANISTEE	MI	101	002787	OA	1977	BLUE LAKE 16-28N-5W A	KALKASKA	MI	079	002834	OA	1978
BEAR LAKE 18-23N-15W	MANISTEE	MI	101	002788	N	1977	BLUE LAKE 16-28N-5W B	KALKASKA	MI	079	011340	OA	1984
BEAR LAKE 19-23N-15W	MANISTEE	MI	101	002789	OA	1975	BLUE LAKE 17-28N-5W	KALKASKA	MI	079	002835	OA	1976
BEAR LAKE 19-23N-15W A	MANISTEE	MI	101	002790	N	1979	BLUE LAKE 17-28N-5W A	KALKASKA	MI	079	007737	N	1977
BEAR LAKE 19-23N-15W B	MANISTEE	MI	101	011322	OA	1983	BLUE LAKE 18-28N-5W	KALKASKA	MI	079	002836	OA	1975
BEAR LAKE 20-23N-15W	MANISTEE	MI	101	002791	OA	1975	BLUE LAKE 18-28N-5W A	KALKASKA	MI	079	002837	N	1977
BEAR LAKE 22-23N-15W	MANISTEE	MI	101	002792	OA	1974	BLUE LAKE 19-28N-5W	KALKASKA	MI	079	002838	OA	1974
BEAR LAKE 23-23N-15W	MANISTEE	MI	101	002793	OA	1973	BLUE LAKE 19-28N-5W A	KALKASKA	MI	079	002839	OA	1976
BEAR LAKE 24-23N-15W	MANISTEE	MI	101	002794	N	1974	BLUE LAKE 19-28N-5W B	KALKASKA	MI	079	007738	OA	1979
BEAR LAKE 25-23N-15W	MANISTEE	MI	101	002795	N	1976	BLUE LAKE 20-28N-5W	KALKASKA	MI	079	002840	OA	1978
BEAR LAKE 25-23N-15W A	MANISTEE	MI	101	007713	OA	1975	BLUE LAKE 21-28N-5W	KALKASKA	MI	079	002841	N	1979
BEAR LAKE 26-23N-15W	MANISTEE	MI	101	002796	OA	1974	BLUE LAKE 23-28N-5W	KALKASKA	MI	079	002842	N	1977
BEAR LAKE 26-23N-15W A	MANISTEE	MI	101	002980	OA	1975	BLUE LAKE 23-28N-5W A	KALKASKA	MI	079	009529	OA	1982
BEAR LAKE 27-23N-15W	MANISTEE	MI	101	002798	OA	1975	BLUE LAKE 23-28N-5W B	KALKASKA	MI	079	012695	OA	1985
BEAR LAKE 27-23N-15W A	MANISTEE	MI	101	002801	OA	1976	BLUE LAKE 24-28N-5W	KALKASKA	MI	079	012330	N	1987
BEAR LAKE 28-23N-15W	MANISTEE	MI	101	007714	OA	1976	BLUE LAKE 27-28N-5W	KALKASKA	MI	079	002843	N	1972
BEAR LAKE 31-23N-15W	MANISTEE	MI	101	002802	OA	1974	BLUE LAKE 28-28N-5W	KALKASKA	MI	079	002844	N	1970
BEAR LAKE 32-23N-15W	MANISTEE	MI	101	002803	OA	1974	BLUE LAKE 28-28N-5W A	KALKASKA	MI	079	007739	N	1978
BEAR LAKE 33-23N-15W	MANISTEE	MI	101	002804	OA	1974	BLUE LAKE 29-28N-5W	KALKASKA	MI	079	002845	N	1974
BEAR LAKE 34-23N-15W	MANISTEE	MI	101	002805	OA	1975	BLUE LAKE 30-28N-5W	KALKASKA	MI	079	014895	N	1979
BEAR LAKE 35-23N-15W	MANISTEE	MI	101	002806	N	1977	BLUE LAKE 32-28N-5W	KALKASKA	MI	079	002846	N	1977
BEAR LAKE 35-23N-15W A	MANISTEE	MI	101	011323	OA	1984	BLUE LAKE 32-28N-5W A	KALKASKA	MI	079	012696	N	1986
BEAR LAKE 35-23N-15W B	MANISTEE	MI	101	011325	N	1984	BLUE LAKE 33-28N-5W	KALKASKA	MI	079	002847	N	1971
BEAR LAKE 9-23N-15W A	MANISTEE	MI	101	017701	N	2000	BLUE LAKE 34-28N-5W	KALKASKA	MI	079	002848	N	1979
BEAR LAKE SEC 18	MANISTEE	MI	101	009679	O	1984	BLUE LAKE SEC 21	KALKASKA	MI	079	011736	O	1974
BEAVER CREEK	CRAWFORD	MI	039	049790	NA	1989	BLUE LAKE SEC 5	MUSKEGON	MI	121	007734	O	1940
BEAVER CREEK	KALKASKA	MI	079	049790	ONA	1989	BOARDMAN 03-26N-8W	KALKASKA	MI	079	002849	N	1973
BEAVER CREEK SEC 5	CRAWFORD	MI	039	009682	O	1984	BOARDMAN 04-26N-8W	KALKASKA	MI	079	007543	N	1971
BEAVER CREEK UNIT	CRAWFORD	MI	039	049914	OA	1947	BOARDMAN 04-26N-8W A	KALKASKA	MI	079	007740	N	1972
BEAVER CREEK UNIT	KALKASKA	MI	079	049914	OA	1947	BOARDMAN 04-26N-8W B	KALKASKA	MI	079	007741	N	1981
BEAVER SEC 21	BAY	MI	017	011327	O	1984	BOARDMAN 05-26N-8W	KALKASKA	MI	079	002850	N	1971
BEAVERTON	GLADWIN	MI	051	050317	O	1934	BOARDMAN 05-26N-8W A	KALKASKA	MI	079	007742	N	1980
BEAVERTON SOUTH	GLADWIN	MI	051	050348	O	1936	BOARDMAN 05-26N-8W B	KALKASKA	MI	079	012698	N	1985
BEAVERTON WEST	GLADWIN	MI	051	050379	O	1943	BOARDMAN 06-26N-8W	KALKASKA	MI	079	002851	OA	1973
BELKNAP 07-34N-5E	PRESQUE ISLE	MI	141	002807	N	1979	BOARDMAN 06-26N-8W A	KALKASKA	MI	079	002852	N	1978
BELKNAP 10-34N-5E	PRESQUE ISLE	MI	141	002808	N	1977	BOGART LAKE	CASS	MI	027	011341	O	1984
BELKNAP 11-34N-5E	PRESQUE ISLE	MI	141	011653	N	1987	BOYD	ST CLAIR	MI	147	085558	OA	1958
BELKNAP 17-34N-5E	PRESQUE ISLE	MI	141	002809	O	1980	BRANCH SOUTH	CRAWFORD	MI	039	088488	N	1968
BELKNAP 21-34N-5E	PRESQUE ISLE	MI	141	002810	O	1977	BREDSVILLE	VAN BUREN	MI	159	090627	O	1943
BELKNAP 34-34N-5E	PRESQUE ISLE	MI	141	002811	O	1977	BRIGHTON 02-22N-6E	LIVINGSTON	MI	093	013343	OA	1989
BELLE RIVER MILLS	ST CLAIR	MI	147	053820	N	1961	BRIGHTON 10-2N-6E	LIVINGSTON	MI	093	014201	O	1991
BELLY ACHERS	MONTCALM	MI	117	054595	O	1944	BRIGHTON 11-2N-6E	LIVINGSTON	MI	093	013344	O	1988
BENONA 22-14N-18W	OCEANA	MI	127	007718	O	1980	BRIGHTON 16-2N-6E	LIVING					



Field Name	County Name	State Sub	Co Code	Field Code	Field Disc Type Year	Field Name	County Name	State Sub	Co Code	Field Code	Field Disc Type Year
BYERS	MECOSTA	MI	107	108895	N 1990	CLARENCE 19-1S-4W	CALHOUN	MI	025	009710	N 1971
BYERS NORTH	MECOSTA	MI	107	015462	N 1995	CLARENCE 19-1S-4W A	CALHOUN	MI	025	007774	N 1977
CADMUS	LENAAWEE	MI	091	008412	OA 1985	CLARENCE 19-1S-4W B	CALHOUN	MI	025	007775	N 1978
CALDWELL	MISSAUKEE	MI	113	112872	O 1986	CLARENCE 22-1S-4W	CALHOUN	MI	025	009559	N 1982
CALEDONIA	KENT	MI	081	112965	OA 1987	CLARENCE 27-1S-4W	CALHOUN	MI	025	007776	OA 1987
CALVIN	CASS	MI	027	114081	O 1954	CLARENCE 27-1S-4W A	CALHOUN	MI	025	007777	OA 1981
CALVIN SEC 20	CASS	MI	027	009547	O 1982	CLARENCE 29-1S-4W	CALHOUN	MI	025	009560	N 1982
CALVIN SEC 28	CASS	MI	027	007751	O 1980	CLARENCE 29-1S-4W A	CALHOUN	MI	025	009561	N 1982
CALVIN SEC 29	CASS	MI	027	007752	O 1981	CLARENCE 32-1S-4W	CALHOUN	MI	025	009562	OA 1982
CANNON CREEK	KALKASKA	MI	079	117615	ON 1950	CLARENCE 33-1S-4W	CALHOUN	MI	025	007778	N 1981
CANNON CREEK	MISSAUKEE	MI	113	117615	ON 1950	CLARENCE 34-1S-4W	CALHOUN	MI	025	007779	OA 1981
CAPAC	ST CLAIR	MI	147	118576	N 1961	CLARENCE 35-1S-4W	CALHOUN	MI	025	007780	OA 1981
CARTER CREEK	VAN BUREN	MI	159	122082	O 1985	CLAYBANKS 02-13N-18W	OCEANA	MI	127	009563	OA 1982
CASCO	ALLEGAN	MI	005	123660	O 1940	CLAYBANKS 02-13N-18W A	OCEANA	MI	127	011366	N 1984
CASCO	VAN BUREN	MI	159	123660	O 1940	CLAYBANKS 11-13N-18W	OCEANA	MI	127	007782	N 1980
CASCO 07-4N-15E	ST CLAIR	MI	147	009550	N 1982	CLAYTON	ARENAC	MI	011	146780	ONA 1935
CASCO SEC 7	ALLEGAN	MI	005	007755	O 1981	CLAYTON	OGEMAW	MI	129	146780	ONA 1935
CASCO SEC 8	ALLEGAN	MI	005	016006	O	CLEAR LAKE	VAN BUREN	MI	159	147214	O 1950
CASE 01-33N-3E	PRESQUE ISLE	MI	141	007756	N 1978	CLEON 11-24N-13W	MANISTEE	MI	101	002895	OA 1973
CASE 03-33N-3E	PRESQUE ISLE	MI	141	007757	OA 1981	CLEON 12-24N-13W	MANISTEE	MI	101	002896	OA 1974
CASE 03-33N-3E A	PRESQUE ISLE	MI	141	011359	O 1984	CLEON 12-24N-13W A	MANISTEE	MI	101	002897	OA 1975
CASE 04-33N-3E	PRESQUE ISLE	MI	141	012708	OA 1986	CLEON 13-24N-13W	MANISTEE	MI	101	007562	OA 1977
CASE 15-34N-3E	PRESQUE ISLE	MI	141	016486	OA 1994	CLEON 13-24N-13W A	MANISTEE	MI	101	011368	OA 1984
CASE 20-34N-3E	PRESQUE ISLE	MI	141	013962	N 1990	CLEON 14-24N-13W	MANISTEE	MI	101	002898	OA 1973
CASE 21-34N-3E	PRESQUE ISLE	MI	141	012341	OA 1987	CLEON 14-24N-13W A	MANISTEE	MI	101	002899	OA 1976
CASE 27-34N-3E	PRESQUE ISLE	MI	141	011677	OA 1986	CLEON 15-24N-13W	MANISTEE	MI	101	002900	N 1974
CASE 29-34N-3E	PRESQUE ISLE	MI	141	012709	OA 1986	CLEON 16-24N-13W	MANISTEE	MI	101	002901	N 1980
CASE 30-34N-3E	PRESQUE ISLE	MI	141	009706	OA 1985	CLEON 17-24N-13W	MANISTEE	MI	101	002902	N 1978
CASE 30-34N-3E A	PRESQUE ISLE	MI	141	011678	OA 1986	CLEON 19-24N-13W	MANISTEE	MI	101	002903	N 1976
CASE 30-34N-3E B	PRESQUE ISLE	MI	141	012710	OA 1986	CLEON 19-24N-13W A	MANISTEE	MI	101	002904	OA 1977
CASE 33-34N-3E	PRESQUE ISLE	MI	141	011360	OA 1984	CLEON 19-24N-13W B	MANISTEE	MI	101	002905	OA 1980
CASNOVIA SEC 26	MUSKEGON	MI	121	016007	N	CLEON 20-24N-13W	MANISTEE	MI	101	002906	N 1974
CAT CREEK	OSCEOLA	MI	133	125365	O 1968	CLEON 20-24N-13W A	MANISTEE	MI	101	009564	N 1979
CATO	MECOSTA	MI	107	126357	ON 1944	CLEON 22-24N-13W	MANISTEE	MI	101	002907	N 1975
CATO	MONTCALM	MI	117	126357	O 1944	CLEON 23-24N-13W	MANISTEE	MI	101	002908	OA 1980
CEDAR	OSCEOLA	MI	133	127590	ON 1943	CLEON 24-24N-13W	MANISTEE	MI	101	002909	N 1977
CEDAR CREEK	MUSKEGON	MI	121	127745	N 1940	CLEON 25-24N-13W	MANISTEE	MI	101	009565	O 1982
CEDAR CREEK SEC 23	MUSKEGON	MI	121	007760	O 1949	CLEON 26-24N-13W	MANISTEE	MI	101	002910	N 1976
CHARLTON 01-30N-1W	OTSEGO	MI	137	002860	N 1975	CLEON 26-24N-13W A	MANISTEE	MI	101	002911	N 1979
CHARLTON 04-30N-1W	OTSEGO	MI	137	012720	OA 1985	CLEON 26-24N-13W B	MANISTEE	MI	101	009566	OA 1982
CHARLTON 04-31N-1W	OTSEGO	MI	137	002862	OA 1970	CLEON 27-24N-13W	MANISTEE	MI	101	002912	N 1976
CHARLTON 05-31N-1W	OTSEGO	MI	137	002863	OA 1972	CLEON 27-24N-13W A	MANISTEE	MI	101	002913	N 1977
CHARLTON 06-29N-1W	OTSEGO	MI	137	011684	N 1985	CLEON 29-24N-13W	MANISTEE	MI	101	002915	N 1978
CHARLTON 06-30N-1W	OTSEGO	MI	137	009552	OA 1982	CLEON 29-24N-13W A	MANISTEE	MI	101	002916	N 1979
CHARLTON 07-31N-1W	OTSEGO	MI	137	002864	OA 1974	CLEON 30-24N-13W	MANISTEE	MI	101	012726	N 1986
CHARLTON 08-29N-1W	OTSEGO	MI	137	009708	ON 1984	CLEON 31-24N-13W	MANISTEE	MI	101	002917	OA 1977
CHARLTON 09-30N-1W	OTSEGO	MI	137	002865	OA 1972	CLEON 32-24N-13W	MANISTEE	MI	101	002918	N 1977
CHARLTON 09-31N-1W	OTSEGO	MI	137	002866	OA 1972	CLEON 32-24N-13W A	MANISTEE	MI	101	002919	OA 1978
CHARLTON 10-30N-1W	OTSEGO	MI	137	002867	OA 1974	CLEON 32-24N-13W B	MANISTEE	MI	101	002920	OA 1980
CHARLTON 10-31N-1W	OTSEGO	MI	137	007764	OA 1981	CLINTON	WASHTENAW	MI	161	148733	O 1953
CHARLTON 11-31N-1W	OTSEGO	MI	137	007557	N 1981	COFFEE LAKE	VAN BUREN	MI	159	151322	O 1946
CHARLTON 11-31N-1W A	OTSEGO	MI	137	007765	N 1981	COLD SPRINGS 01-28N-6W	KALKASKA	MI	079	002921	N 1973
CHARLTON 12-30N-1W	OTSEGO	MI	137	002868	OA 1973	COLD SPRINGS 01-28N-6W A	KALKASKA	MI	079	007784	N 1976
CHARLTON 13-30N-1W	OTSEGO	MI	137	007558	OA 1973	COLD SPRINGS 10-28N-6W	KALKASKA	MI	079	009567	OA 1982
CHARLTON 16-30N-1W	OTSEGO	MI	137	002869	N 1980	COLD SPRINGS 12-28N-6W	KALKASKA	MI	079	002922	ON 1973
CHARLTON 19-31N-1W	OTSEGO	MI	137	012342	OA 1988	COLD SPRINGS 13-28N-6W	KALKASKA	MI	079	009568	OA 1982
CHARLTON 24-30N-1W	OTSEGO	MI	137	002870	OA 1973	COLD SPRINGS 14-28N-6W	KALKASKA	MI	079	002924	OA 1976
CHARLTON 27-31N-1W	OTSEGO	MI	137	002871	OA 1972	COLD SPRINGS 16-28N-6W	KALKASKA	MI	079	011369	OA 1984
CHARLTON 28-31N-1W	OTSEGO	MI	137	002872	N 1974	COLD SPRINGS 18-28N-6W	KALKASKA	MI	079	002925	OA 1974
CHARLTON 28-31N-1W A	OTSEGO	MI	137	002873	OA 1974	COLD SPRINGS 19-28N-6W	KALKASKA	MI	079	002926	OA 1971
CHARLTON 30-31N-1W	OTSEGO	MI	137	002874	OA 1975	COLD SPRINGS 20-28N-6W	KALKASKA	MI	079	002927	OA 1971
CHARLTON 31-30N-1W	OTSEGO	MI	137	002875	N 1972	COLD SPRINGS 20-28N-6W A	KALKASKA	MI	079	007785	N 1981
CHARLTON 31-31N-1W	OTSEGO	MI	137	002876	OA 1973	COLD SPRINGS 21-28N-6W	KALKASKA	MI	079	002928	OA 1970
CHARLTON 32-31N-1W	OTSEGO	MI	137	011362	OA 1983	COLD SPRINGS 21-28N-6W A	KALKASKA	MI	079	007786	O 1978
CHARLTON 33-31N-1W	OTSEGO	MI	137	007559	OA 1976	COLD SPRINGS 22-28N-6W	KALKASKA	MI	079	007563	OA 1976
CHARLTON 34-31N-1W	OTSEGO	MI	137	002877	OA 1974	COLD SPRINGS 22-28N-6W A	KALKASKA	MI	079	007787	OA 1978
CHASE	LAKE	MI	085	134364	O 1943	COLD SPRINGS 23-28N-6W	KALKASKA	MI	079	002929	OA 1974
CHERRY GROVE	WEXFORD	MI	165	136100	ON 1952	COLD SPRINGS 24-28N-6W	KALKASKA	MI	079	002930	N 1974
CHERRY GROVE SEC 13	WEXFORD	MI	165	007766	N 1957	COLD SPRINGS 24-28N-6W A	KALKASKA	MI	079	002931	OA 1979
CHERRY GROVE SEC 27	WEXFORD	MI	165	016011	O	COLD SPRINGS 25-28N-6W	KALKASKA	MI	079	002932	N 1971
CHESANING	SAGINAW	MI	145	007767	O 1979	COLD SPRINGS 25-28N-6W A	KALKASKA	MI	079	002933	OA 1972
CHESANING SEC 24	SAGINAW	MI	145	007768	O 1980	COLD SPRINGS 26-28N-6W	KALKASKA	MI	079	016015	O
CHESHIRE	ALLEGAN	MI	005	136348	O 1947	COLD SPRINGS 28-28N-6W	KALKASKA	MI	079	002934	OA 1975
CHESTER 02-30N-2W	OTSEGO	MI	137	002878	OA 1971	COLD SPRINGS 29-28N-6W	KALKASKA	MI	079	002936	OA 1976
CHESTER 03-29N-2W	OTSEGO	MI	137	011365	O 1984	COLD SPRINGS 29-28N-6W A	KALKASKA	MI	079	011370	OA 1978
CHESTER 05-29N-2W	OTSEGO	MI	137	002879	OA 1978	COLD SPRINGS 29-28N-6W B	KALKASKA	MI	079	011371	OA 1983
CHESTER 05-29N-2W A	OTSEGO	MI	137	013351	OA 1989	COLD SPRINGS 30-28N-6W	KALKASKA	MI	079	002937	OA 1974
CHESTER 05-30N-2W	OTSEGO	MI	137	002880	O 1972	COLD SPRINGS 30-28N-6W A	KALKASKA	MI	079	012728	OA 1986
CHESTER 05-30N-2W A	OTSEGO	MI	137	002881	OA 1975	COLD SPRINGS 31-28N-6W	KALKASKA	MI	079	009713	ON 1974
CHESTER 06-30N-2W	OTSEGO	MI	137	002882	OA 1973	COLD SPRINGS 32-28N-6W	KALKASKA	MI	079	002938	OA 1977
CHESTER 07-29N-2W	OTSEGO	MI	137	014210	OA 1991	COLD SPRINGS 33-28N-6W	KALKASKA	MI	079	007788	O 1977
CHESTER 08-29N-2W	OTSEGO	MI	137	013352	OA 1989	COLD SPRINGS 35-28N-6W	KALKASKA	MI	079	007789	N 1978
CHESTER 10-29N-2W	OTSEGO	MI	137	002883	OA 1975	COLD SPRINGS 35-28N-6W A	KALKASKA	MI	079	011372	N 1984
CHESTER 10-30N-2W	OTSEGO	MI	137	002884	OA 1972	COLD SPRINGS 36-28N-6W	KALKASKA	MI	079	002939	N 1978
CHESTER 10-30N-2W A	OTSEGO	MI	137	002885	OA 1973	COLDWATER	ISABELLA	MI	073	152252	ON 1945
CHESTER 12-29N-2W	OTSEGO	MI	137	012722	N 1986	COLDWATER SOUTH	ISABELLA	MI	073	152283	O 1951
CHESTER 13-29N-2W	OTSEGO	MI	137	002886	O 1979	COLE LAKE	NEWAYGO	MI	123	152531	O 1968
CHESTER 15-29N-2W	OTSEGO	MI	137	016262	O 1997	COLFAX	MECOSTA	MI	107	153182	ON 1945
CHESTER 16-30N-2W	OTSEGO	MI	137	002887	OA						



# MICHIGAN

Field Name	County Name	State Sub	Co Code	Field Code	Field Disc Type Year	Field Name	County Name	State Sub	Co Code	Field Code	Field Disc Type Year
COMSTOCK SEC 5	KALAMAZOO	MI	077	156530	O 1949	EATON 35-2N-4W A	EATON	MI	045	012747	OA 1986
CONCORD	JACKSON	MI	075	156902	O 1953	EATON RAPIDS 06-2N-3W	EATON	MI	045	212416	N 1984
CONNERS MARSH	CRAWFORD	MI	039	013358	N 1989	EATON RAPIDS 07-2N-3W	EATON	MI	045	002384	N 1977
CONVIS 08-1S-6W	CALHOON	MI	025	007799	OA 1975	EATON RAPIDS 07-2N-3W A	EATON	MI	045	012354	O 1988
CONVIS 08-1S-6W A	CALHOON	MI	025	007800	OA 1975	EATON RAPIDS 07-2N-3W B	EATON	MI	045	013365	OA 1989
CONVIS 08-1S-6W B	CALHOON	MI	025	011691	OA 1986	EATON RAPIDS 08-2N-3W	EATON	MI	045	009593	N 1974
CONVIS 09-1S-6W	CALHOON	MI	025	007801	O 1981	EATON RAPIDS 08-2N-3W A	EATON	MI	045	009594	N 1975
CONVIS 10-1S-6W	CALHOON	MI	025	014912	O 1992	EATON RAPIDS 09-2N-3W	EATON	MI	045	011395	N 1984
CONVIS 12-1S-6W	CALHOON	MI	025	009571	N 1982	EATON RAPIDS 16-2N-3W	EATON	MI	045	002386	OA 1980
CONVIS 14-1S-6W	CALHOON	MI	025	016271	N 1997	EATON RAPIDS 16-2N-3W A	EATON	MI	045	012745	N 1985
CONVIS 16-1S-6W	CALHOON	MI	025	007802	O 1981	EATON RAPIDS 16-2N-3W B	EATON	MI	045	012746	N 1986
CONVIS 16-1S-6W A	CALHOON	MI	025	007803	O 1981	EATON RAPIDS 17-2N-3W	EATON	MI	045	002387	N 1973
CONVIS 17-1S-6W	CALHOON	MI	025	009572	O 1982	EATON RAPIDS 17-2N-3W A	EATON	MI	045	002388	N 1979
CONVIS 17-1S-6W A	CALHOON	MI	025	012731	O 1985	EATON RAPIDS 17-2N-3W B	EATON	MI	045	002389	OA 1980
CONVIS 18-1S-6W	CALHOON	MI	025	007804	OA 1975	EATON RAPIDS 20-2N-3W	EATON	MI	045	002390	OA 1974
CONVIS 19-1S-6W	CALHOON	MI	025	007805	OA 1976	EATON RAPIDS 22-2N-3W	EATON	MI	045	009595	N 1982
CONVIS 19-1S-6W A	CALHOON	MI	025	012345	O 1988	EATON RAPIDS 25-2N-3W	EATON	MI	045	002391	OA 1976
CONVIS 20-1S-6W	CALHOON	MI	025	006750	O 1981	EATON RAPIDS 28-2N-3W	EATON	MI	045	002392	OA 1974
CONVIS 20-1S-6W A	CALHOON	MI	025	006751	O 1981	EATON RAPIDS 28-2N-3W A	EATON	MI	045	002393	OA 1980
CONVIS 21-1S-6W	CALHOON	MI	025	006752	O 1980	EATON RAPIDS 28-2N-3W B	EATON	MI	045	006769	N 1981
CONVIS 21-1S-6W A	CALHOON	MI	025	006753	O 1981	EATON RAPIDS 32-2N-3W	EATON	MI	045	002394	OA 1975
CONVIS 22-1S-6W	CALHOON	MI	025	006754	O 1981	EATON RAPIDS 32-2N-3W A	EATON	MI	045	002395	OA 1977
CONVIS 23-1S-6W	CALHOON	MI	025	009573	OA 1982	EATON RAPIDS 32-2N-3W B	EATON	MI	045	006770	N 1979
CONVIS 23-1S-6W A	CALHOON	MI	025	009574	N 1982	EATON RAPIDS 33-2N-3W	EATON	MI	045	002397	N 1976
CONVIS 25-1S-6W	CALHOON	MI	025	006755	O 1975	EATON RAPIDS 33-2N-3W A	EATON	MI	045	006771	OA 1981
CONVIS 26-1S-6W	CALHOON	MI	025	006756	O 1978	EATON RAPIDS 35-2N-3W	EATON	MI	045	002398	OA 1972
CONVIS 29-1S-6W	CALHOON	MI	025	006757	O 1980	EATON RAPIDS 36-2N-3W	EATON	MI	045	002399	N 1971
CONVIS 30-1S-6W	CALHOON	MI	025	007568	OA 1975	EATON RAPIDS 36-2N-3W	INGHAM	MI	065	002399	N 1971
CONVIS 30-1S-6W A	CALHOON	MI	025	006758	O 1981	ECHO LAKE	OSCODA	MI	135	009597	OA 1982
CONVIS 32-1S-6W	CALHOON	MI	025	009575	O 1982	EDEN	MASON	MI	105	213408	ON 1948
COON CREEK	MACOMB	MI	099	159475	N 1963	EDENVILLE	MIDLAND	MI	111	213532	O 1938
COOPER	KALAMAZOO	MI	077	159723	O 1979	EDENVILLE 05-16N-1W	MIDLAND	MI	111	016025	O
COOPERSVILLE	OTTAWA	MI	139	160157	N 1939	EDENVILLE SEC 15	MIDLAND	MI	111	006773	O 1981
CORTWRIGHT	CALHOON	MI	023	004077	N 1979	EDENVILLE SEC 5	MIDLAND	MI	111	006774	ON 1956
CORWITH 12-32N-1W	OTSEGO	MI	137	009386	N 1982	EDMORE	MONTCALM	MI	117	214803	OA 1933
CORWITH 14-32N-1W	OTSEGO	MI	137	009387	N 1982	EDMORE-RICHLAND	MONTCALM	MI	117	214834	N 1936
CORWITH 22-32N-1W	OTSEGO	MI	137	012346	OA 1988	EDWARDS	OGEMAW	MI	129	215299	O 1951
CORWITH 23-32N-1W	OTSEGO	MI	137	009388	N 1982	EDWARDSBURG	CASS	MI	027	215485	O 1940
CORWITH 31-32N-1W	OTSEGO	MI	137	009389	OA 1982	EGELSTON	MUSKEGON	MI	121	215679	N 1951
COTTRELLVILLE	ST CLAIR	MI	147	164590	ON 1959	ELBA	BRITTON	MI	057	217896	ON 1927
COTTRELLVILLE 05-3N-16E	ST CLAIR	MI	147	006760	N 1981	ELBRIDGE	OCEANA	MI	127	218299	O 1961
COTTRELLVILLE 14-3N-16E	ST CLAIR	MI	147	000636	N 1998	ELBRIDGE 21-15N-16W	OCEANA	MI	127	012356	N 1987
CRANBERRY LAKE	CLARE	MI	035	168233	ON 1943	ELKLAND	TUSCOLA	MI	157	219942	O 1946
CRANBERRY LAKE	MISSAUKEE	MI	113	168233	ON 1943	ELMWOOD	TUSCOLA	MI	157	221771	O 1945
CRANBERRY LAKE EAST	CLARE	MI	035	168264	OA 1963	EMERY LAKE	OSCEOLA	MI	133	013965	OA 1990
CROOKED LAKE	ALLEGAN	MI	005	171426	O 1949	ENSLEY	NEWAYGO	MI	123	225987	ON 1952
CROTON	NEWAYGO	MI	123	172387	N 1951	ENSLEY SEC 17	NEWAYGO	MI	123	016026	N
CRUMP	BAY	MI	017	173193	O 1950	ENTERPRISE	MISSAUKEE	MI	113	226049	OA 1943
CRYSTAL	MONTCALM	MI	117	173441	O 1935	ENTERPRISE	ROSCOMMON	MI	143	226049	OA 1943
CRYSTAL VALLEY	OCEANA	MI	127	173596	ON 1945	ENTERPRISE SEC 32	MISSAUKEE	MI	113	006778	N 1953
CRYSTAL VALLEY SEC 19	OCEANA	MI	127	006761	O 1971	ENTRICAN	MONTCALM	MI	117	226235	O 1966
CRYSTAL VALLEY SOUTH	OCEANA	MI	127	173658	O 1969	ESSEXVILLE	BAY	MI	017	228568	ONA 1944
CURRIE	ISABELLA	MI	073	174759	O 1936	EVART	OSCEOLA	MI	133	230986	ON 1941
CUSTER SEC 16	ANTRIM	MI	009	016018	N	EVART SEC 19	OSCEOLA	MI	133	016027	N
DALLAS	CLINTON	MI	037	178946	O 1942	EVERGREEN SEC 22	MONTCALM	MI	117	011399	O 1953
DALTON	MUSKEGON	MI	121	179132	O 1940	EXCELSIOR	KALKASKA	MI	079	231792	O 1950
DAY	MONTCALM	MI	117	182883	ON 1934	EXCELSIOR 02-27N-6W	KALKASKA	MI	079	002400	O 1980
DAY SEC 13	MONTCALM	MI	117	006762	O 1971	EXCELSIOR 03-27N-6W	KALKASKA	MI	079	002401	N 1973
DAYTON SEC 16	NEWAYGO	MI	123	011382	O 1957	EXCELSIOR 03-27N-6W A	KALKASKA	MI	079	002402	N 1973
DECATUR SEC 32	VAN BUREN	MI	159	016019	O	EXCELSIOR 06-27N-6W	KALKASKA	MI	079	009735	ON 1973
DECATUR SEC 4	VAN BUREN	MI	159	011383	O 1942	EXCELSIOR 07-27N-6W	KALKASKA	MI	079	002403	N 1973
DEEP RIVER	ARENAC	MI	011	185418	ON 1936	EXCELSIOR 07-27N-6W A	KALKASKA	MI	079	011718	N 1985
DEERFIELD	MECOSTA	MI	107	185914	O 1956	EXCELSIOR 09-27N-6W	KALKASKA	MI	079	002404	N 1972
DEERFIELD	MONROE	MI	115	185914	O 1920	EXCELSIOR 10-27N-6W	KALKASKA	MI	079	002405	O 1972
DEERFIELD SEC 17	MECOSTA	MI	107	016281	O 1997	EXCELSIOR 17-27N-6W	KALKASKA	MI	079	002406	N 1973
DEMINGS LAKE	LENAAWEE	MI	091	187898	N 1968	EXCELSIOR 18-27N-6W	KALKASKA	MI	079	011719	N 1985
DENNINGSON	OTTAWA	MI	139	188332	O 1963	EXCELSIOR 19-27N-6W	KALKASKA	MI	079	002407	N 1975
DENTON CREEK	ROSCOMMON	MI	143	188611	OA 1982	EXCELSIOR 19-27N-6W A	KALKASKA	MI	079	006779	N 1976
DENVER SEC 9	NEWAYGO	MI	123	016020	O	EXCELSIOR SEC 10	KALKASKA	MI	079	016028	O
DIAMOND CRYSTAL SALT	ST CLAIR	MI	147	190898	N 1927	EXCELSIOR SEC 8	KALKASKA	MI	079	011717	O 1977
DIAMOND SPRINGS	ALLEGAN	MI	005	191146	O 1938	EXCELSIOR6/KALKASKA EAST	KALKASKA	MI	079	004025	N 1981
DIGHTON	OSCEOLA	MI	133	191935	N 1991	FALMOUTH	MISSAUKEE	MI	113	235087	ONA 1962
DORR	ALLEGAN	MI	005	198285	ON 1938	FERRY	OCEANA	MI	127	239823	O 1960
DORR SEC 17	ALLEGAN	MI	005	006764	N 1951	FERRY 23-14N-16W	OCEANA	MI	127	016296	O 1998
DORR SEC 21	ALLEGAN	MI	005	006765	N 1940	FERRY SEC 25	OCEANA	MI	127	006782	N 1961
DORR SEC 4	ALLEGAN	MI	005	016021	O	FILER 01-21N-17W	MANISTEE	MI	101	011402	OA 1981
DOUGLASS	MONTCALM	MI	117	200207	ON 1943	FILER 02-21N-17W	MANISTEE	MI	101	006783	N 1979
DOUGLASS SEC 3	MONTCALM	MI	117	006766	O 1954	FILER 02-21N-17W A	MANISTEE	MI	101	011403	N 1979
DOVER 12-31N-2W	OTSEGO	MI	137	002940	OA 1973	FILER 10-21N-17W	MANISTEE	MI	101	015119	N 1994
DOVER 15-31N-2W	OTSEGO	MI	137	012351	O 1987	FILER 28-21N-17W	MANISTEE	MI	101	013967	N 1988
DOVER 21-31N-2W	OTSEGO	MI	137	002941	OA 1975	FILER 32-21N-17W	MANISTEE	MI	101	011723	N 1985
DOVER 22-31N-2W	OTSEGO	MI	137	002942	OA 1975	FILER 33-21N-17W	MANISTEE	MI	101	017124	N 1985
DOVER 22-31N-2W A	OTSEGO	MI	137	002943	OA 1977	FILLMORE	ALLEGAN	MI	005	240994	ON 1940
DOVER 22-31N-2W B	OTSEGO	MI	137	009586	O 1982	FILLMORE	OTTAWA	MI	139	240994	ON 1940
DOVER 25-31N-2W	OTSEGO	MI	137	012735	OA 1986	FIVE MILE CORNERS	CASS	MI	027	011404	O 1983
DOVER 27-31N-2W	OTSEGO	MI	137	002944	O 1975	FLETCHER	KALKASKA	MI	079	245102	N 1991
DOVER 28-31N-2W	OTSEGO	MI	137	016022	O	FLETCHER POND	ALPENA	MI	007	009744	ON 1983
DOVER 33-31N-2W	OTSEGO	MI	137	002945	OA 1974	FLETCHER POND WEST	MONTMORENCY	MI	119	011406	N 1987
DOVER 33-31N-2W A	OTSEGO	MI	137	006768	O 1981	FOREST 14-33N-1E	CHEBOYGAN	MI	031	006784	OA 1976
DOVER 35-31N-2W	OTSEGO	MI	137	002946	OA 1973	FOREST 21-33N-1E	CHEBOYGAN	MI	031	012360	OA 1988
DOVER 36-31N-2W	OTSEGO	MI	137	002947	OA 1973	FOREST 22-33N-1E	CHEBOYGAN	MI	031	009600	OA 1982
DOWAGIAC CREEK	CASS	MI	027	009587	O 1982	FOREST 22-33N-1E A	CHEBOYGAN	MI	031	012361	OA 1987
DUMONT LAKE	ALLEGAN	MI	005	016024	O	FOREST 25-33N-1E	CHEBOYGAN	MI	031	011408	OA 1983
DUNNINGVILLE	ALLEGAN	MI	005	206966	O 1950	FOREST 34-33N-1E	CHEBOYGAN	MI	031	006785	OA 1979
DWIGHT	HURON	MI	063	208710	O 1945	FOREST RIVER	OCEANA	MI	127	248786	O 1965
EAST BAY 01-26N-10W	GRAND TRAVERSE	MI	055	012742	N 1985	FORK	MECOSTA	MI	107	249210	ON 1942
EAST BAY 02-26N-10W	GRAND TRAVERSE	MI	055	011393	OA 1984	FORK EAST	MECOSTA	MI	107	249241	N 1942
EAST BAY 02-26N-10W A	GRAND TRAVERSE	MI	055	012743	OA 1986	FORK NORTH	OSCEOLA	MI	133	249272	ON 1951
EAST BAY 05-26N-10W	GRAND TRAVERSE	MI	055	016292	O 1997	FORK WEST	MECOSTA	MI	107	249334	N 1943
EAST BAY 07-26N-10W	GRAND TRAVERSE	MI	055	013363	OA 1989	FORT GRATIOT SEC 9	ST CLAIR	MI	147	016029	N
EAST BAY 09-26N-10W	GRAND TRAVERSE	MI	055	009590	OA 1982	FORWARD	MISSAUKEE	MI	113	251938	N 1961
EAST BAY 10-26N-10W	GRAND TRAVERSE	MI	055	002376	OA 1976	FOSTORIA	TUSCOLA	MI	157	252186	ON 1970
EAST BAY 11-26N-10W	GRAND TRAVERSE	MI	055	002377	OA 1976	FOUNTAIN	MASON	MI	105	252341	O 1970

Field Name	County Name	State Sub	Co Code	Field Code	Field Type	Field Disc Year	Field Name	County Name	State Sub	Co Code	Field Code	Field Type	Field Disc Year
FREDERIC 08-28N-4W	CRAWFORD	MI	039	002412	OA	1974	HAMLIN 11-1N-3W A	EATON	MI	045	006805	OA	1981
FREDERIC 10-28N-4W	CRAWFORD	MI	039	002413	OA	1971	HAMLIN 12-1N-3W	EATON	MI	045	002745	OA	1977
FREDERIC 11-28N-4W	CRAWFORD	MI	039	002414	OA	1976	HAMLIN 13-19N-18W	MASON	MI	105	002747	OA	1972
FREDERIC 11-28N-4W A	CRAWFORD	MI	039	011411	OA	1976	HAMLIN 13-19N-18W A	MASON	MI	105	002748	N	1973
FREDERIC 12-28N-4W	CRAWFORD	MI	039	014937	O	1993	HAMLIN 13-19N-18W B	MASON	MI	105	002749	OA	1975
FREDERIC 13-28N-4W	CRAWFORD	MI	039	002415	N	1972	HAMLIN 13-19N-18W C	MASON	MI	105	006806	OA	1980
FREDERIC 13-28N-4W A	CRAWFORD	MI	039	006787	OA	1981	HAMLIN 13-1N-3W	EATON	MI	045	002746	OA	1977
FREDERIC 16-28N-4W	CRAWFORD	MI	039	002972	OA	1976	HAMLIN 14-1N-3W	EATON	MI	045	002750	OA	1981
FREDERIC 16-28N-4W A	CRAWFORD	MI	039	006788	OA	1980	HAMLIN 15-1N-3W	EATON	MI	045	002751	N	1979
FREDERIC 20-28N-4W	CRAWFORD	MI	039	007586	N	1973	HAMLIN 22-1N-3W	EATON	MI	045	002752	N	1977
FREDERIC 20-28N-4W A	CRAWFORD	MI	039	011731	OA	1981	HAMLIN 22-1N-3W A	EATON	MI	045	006807	N	1979
FREDERIC 21-28N-4W	CRAWFORD	MI	039	009602	OA	1982	HAMLIN 23-19N-18W	MASON	MI	105	011428	OA	1983
FREDERIC 21-28N-4W A	CRAWFORD	MI	039	011412	OA	1982	HAMLIN 23-1N-3W	EATON	MI	045	002753	N	1974
FREDERIC 22-28N-4W	CRAWFORD	MI	039	002417	N	1973	HAMLIN 23-1N-3W A	EATON	MI	045	006808	N	1976
FREDERIC 23-28N-4W	CRAWFORD	MI	039	016030	O		HAMLIN 25-19N-18W	MASON	MI	105	002754	OA	1972
FREDERIC 24-28N-4W	CRAWFORD	MI	039	002418	N	1977	HAMLIN 27-19N-18W	MASON	MI	105	011143	ONA	1952
FREDERIC 25-28N-4W	CRAWFORD	MI	039	014938	O	1992	HAMLIN 27-19N-18W A	MASON	MI	105	013377	N	1989
FREDERIC 26-28N-4W	CRAWFORD	MI	039	012365	N	1987	HANDY 27-3N-3E	LIVINGSTON	MI	093	013970	O	1990
FREDERIC 27-28N-4W	CRAWFORD	MI	039	002419	N	1977	HANOVER	JACKSON	MI	075	303444	OA	1959
FREDERIC 29-28N-4W	CRAWFORD	MI	039	002420	N	1972	HANOVER 05-24N-11W	WEXFORD	MI	165	011144	N	1982
FREEDOM	WASHTENAW	MI	161	256697	ONA	1954	HANOVER SEC 13	JACKSON	MI	075	011430	O	1983
FREEMAN SEC 15	CLARE	MI	035	006789	O	1963	HARDWOOD POINT	ALPENA	MI	007	013379	N	1988
FREEMAN-LINCOLN	CLARE	MI	035	256790	ON	1938	HARDY DAM	MECOSTA	MI	107	305831	ON	1966
FREEMAN-REDDING	CLARE	MI	035	256852	OA	1938	HARDY DAM SOUTH	MECOSTA	MI	107	014689	N	1993
FREEPORT	BARRY	MI	015	257162	O	1949	HARRISON	CLARE	MI	035	307691	ON	1945
FREMONT	ISABELLA	MI	145	257534	ON	1937	HART	OCEANA	MI	127	308187	O	1933
FREMONT	SAGINAW	MI	145	257534	ON	1937	HARTLAND 22-3N-6E	LIVINGSTON	MI	093	012370	N	1987
FREMONT SEC 27	ISABELLA	MI	073	011413	O	1962	HARTLAND 36-3N-6E	LIVINGSTON	MI	093	013971	N	1991
FREMONT SEC 32	ISABELLA	MI	073	006790	ON	1957	HARTWICK	OSCEOLA	MI	133	308900	N	1968
GAINES SEC 8	KENT	MI	081	011415	O	1945	HATTON	CLARE	MI	035	309954	O	1941
GANGES SEC 4	ALLEGAN	MI	005	264162	O	1954	HAWKHEAD	ALLEGAN	MI	005	310419	O	1946
GARFIELD	CLARE	MI	035	265681	O	1946	HAY SEC 34	GLADWIN	MI	051	003498	O	1979
GARFIELD SEC 14	KALKASKA	MI	079	017698	N	2003	HAYES 11-29N-4W	OTSEGO	MI	137	002755	OA	1969
GARFIELD SEC 8	KALKASKA	MI	079	013968	ONA	1990	HAYES 11-29N-4W A	OTSEGO	MI	137	011748	OA	1986
GENEVA	MIDLAND	MI	111	269239	O	1935	HAYES 15-29N-4W	OTSEGO	MI	137	002756	OA	1973
GENEVA	VAN BUREN	MI	159	269239	O	1940	HAYES 17-29N-4W	OTSEGO	MI	137	011749	OA	1985
GENEVA SEC 15	MIDLAND	MI	111	006793	O	1975	HAYES 21-29N-4W	OTSEGO	MI	137	002757	OA	1972
GENEVA SEC 4	MIDLAND	MI	111	006794	O	1975	HAYES 21-29N-4W A	OTSEGO	MI	137	002758	OA	1972
GENOA 31-2N-5E	LIVINGSTON	MI	093	011419	O	1983	HAYES 29-29N-4W	OTSEGO	MI	137	002759	OA	1973
GIBSON	BAY	MI	017	271487	O	1935	HAYES 32-29N-4W	OTSEGO	MI	137	002760	OA	1972
GIBSON SEC 20	BAY	MI	017	006795	ON	1950	HAYES 34-29N-4W	OTSEGO	MI	137	002986	OA	1974
GILBERT LAKE	OCEANA	MI	127	272014	O	1956	HAYES 36-29N-4W	OTSEGO	MI	137	002987	OA	1976
GILMORE	ISABELLA	MI	073	273626	ON	1945	HEADQUARTERS	CLARE	MI	035	312706	ONA	1941
GILMORE VERNON SEC 31	ISABELLA	MI	073	016031	N		HEADQUARTERS	ROSCOMMON	MI	143	312706	ONA	1941
GOLDEN	OCEANA	MI	127	278277	N	1988	HEATH	ALLEGAN	MI	005	313171	O	1948
GOODWELL	NEWAYGO	MI	123	280385	ONA	1943	HEATH SEC 20	ALLEGAN	MI	005	016034	N	
GOODWELL EAST	NEWAYGO	MI	123	280416	ONA	1945	HEATH SEC 21	ALLEGAN	MI	005	003499	N	1960
GOODWELL SOUTH	NEWAYGO	MI	123	014944	N	1993	HEATH SEC 35	ALLEGAN	MI	005	003500	O	1945
GOOSE LAKE	OSCEOLA	MI	133	280695	N	1989	HENDERSON SEC 23	WEXFORD	MI	165	003501	O	1975
GRANT	MASON	MI	105	285299	N	1929	HENRIETTA	JACKSON	MI	075	316643	O	1979
GRANT 01-25N-12W	GRAND TRAVERSE	MI	055	002421	N	1975	HERSEY	OSCEOLA	MI	133	318813	N	1971
GRANT 03-25N-12W	GRAND TRAVERSE	MI	055	002422	OA	1974	HESSEN	ST CLAIR	MI	147	319123	N	1965
GRANT 03-25N-12W A	GRAND TRAVERSE	MI	055	002423	OA	1977	HICKEY CREEK	CRAWFORD	MI	039	006809	ON	1981
GRANT 04-25N-12W	GRAND TRAVERSE	MI	055	002424	OA	1975	HIGHLAND 36-3N-7E	OAKLAND	MI	125	014345	OA	1992
GRANT 08-13N-17W	OCEANA	MI	127	013373	N	1989	HILLIARDS	ALLEGAN	MI	005	323072	ON	1944
GRANT 09-25N-12W	GRAND TRAVERSE	MI	055	002973	OA	1976	HINTON SEC 21	MECOSTA	MI	107	011437	O	1948
GRANT 10-25N-12W	GRAND TRAVERSE	MI	055	002658	OA	1975	HOLTON	MUSKEGON	MI	121	329440	O	1948
GRANT 12-25N-12W	GRAND TRAVERSE	MI	055	002659	N	1975	HOME SEC 26	MONTCALM	MI	117	003395	O	1964
GRANT 12-25N-12W A	GRAND TRAVERSE	MI	055	011421	OA	1984	HOPE	BARRY	MI	015	331548	O	1939
GRANT 13-25N-12W	GRAND TRAVERSE	MI	055	002660	N	1974	HOPKINS	ALLEGAN	MI	005	331858	O	1939
GRANT 16-25N-12W	GRAND TRAVERSE	MI	055	011422	OA	1984	HOPKINS SEC 36	ALLEGAN	MI	005	016035	O	
GRANT 19-25N-12W	GRAND TRAVERSE	MI	055	011741	ONA	1985	HOPKINS SOUTH	ALLEGAN	MI	005	331920	O	1948
GRANT 22-25N-12W	GRAND TRAVERSE	MI	055	002661	OA	1975	HOPKINS WEST	ALLEGAN	MI	005	331982	O	1941
GRANT 22-25N-12W A	GRAND TRAVERSE	MI	055	002662	OA	1979	HOWELL	LIVINGSTON	MI	093	335361	N	1935
GRANT 24-25N-12W	GRAND TRAVERSE	MI	055	002663	N	1973	HUBBARD LAKE	ALCONA	MI	001	013972	N	1990
GRANT 24-25N-12W A	GRAND TRAVERSE	MI	055	002664	OA	1974	HUBBARDSTON	IONIA	MI	067	336447	O	1947
GRANT 26-25N-12W	GRAND TRAVERSE	MI	055	002665	OA	1971	HUBER	NEWAYGO	MI	123	336478	ON	1955
GRANT 26-25N-12W A	GRAND TRAVERSE	MI	055	009607	OA	1982	HUIAN HILLS	OCEANA	MI	127	016037	N	
GRANT 29-25N-12W	GRAND TRAVERSE	MI	055	002666	OA	1973	HUME SEC 12	HURON	MI	063	011440	O	1953
GRANT 29-25N-12W A	GRAND TRAVERSE	MI	055	013374	OA	1989	HUNGERFORD	NEWAYGO	MI	123	339144	N	1989
GRANT 31-25N-12W	GRAND TRAVERSE	MI	055	002667	O	1975	INDIAN HILLS SEC 26	OCEANA	MI	127	011441	O	1961
GRANT 32-20N-17W	MASON	MI	105	011742	OA	1985	INGHAM 12-2N-1E	INGHAM	MI	065	002988	OA	1972
GRANT 32-25N-12W	GRAND TRAVERSE	MI	055	002668	N	1976	INGHAM 13-2N-1E	INGHAM	MI	065	002989	OA	1972
GRANT 33-25N-12W	GRAND TRAVERSE	MI	055	002669	OA	1980	INGHAM 24-2N-1E	INGHAM	MI	065	012778	OA	1986
GRANT 34-20N-17W	MASON	MI	105	016032	N		INGHAM 25-2N-1E	INGHAM	MI	065	002990	OA	1973
GRANT 34-25N-12W	GRAND TRAVERSE	MI	055	002670	N	1976	IONIA	IONIA	MI	067	011442	O	1968
GRANT 34-25N-12W A	GRAND TRAVERSE	MI	055	002671	OA	1976	IOSCO 09-2N-3E	LIVINGSTON	MI	093	011760	OA	1985
GRANT 35-25N-12W	GRAND TRAVERSE	MI	055	002672	N	1976	IOSCO 12-2N-3E	LIVINGSTON	MI	093	012779	O	1985
GRANT 36-25N-12W	GRAND TRAVERSE	MI	055	002673	N	1976	IOSCO 16-2N-3E	LIVINGSTON	MI	093	011761	O	1986
GRANT SEC 18	CLARE	MI	035	012757	O	1985	IOSCO 17-2N-3E	LIVINGSTON	MI	093	011762	OA	1985
GRANT SEC 29	HURON	MI	063	003497	O	1953	IOSCO 17-2N-3E A	LIVINGSTON	MI	093	012780	O	1985
GRANT SEC 9	CLARE	MI	035	016033	O		IOSCO 20-2N-3E	LIVINGSTON	MI	093	013973	OA	1990
GREEN	MECOSTA	MI	107	287872	N	1946	IOSCO 23-2N-3E	LIVINGSTON	MI	093	011443	O	1984
GREEN LAKE	GRAND TRAVERSE	MI	055	288244	O		IOSCO 24-2N-3E	LIVINGSTON	MI	093	012376	O	1987
GREEN LAKE 34-26N-12W	GRAND TRAVERSE	MI	055	016304	N	1997	IOSCO 24-2N-3E A	LIVINGSTON	MI	093	012377	O	1987
GREEN LAKE 35-26N-12W	GRAND TRAVERSE	MI	055	009608									

# MICHIGAN

Field Name	County Name	State Sub	Co Code	Field Code	Field Disc Type Year	Field Name	County Name	State Sub	Co Code	Field Code	Field Disc Type Year
KALKASKA 10-27N-7W	KALKASKA	MI	079	003232	N 1972	LEE 20-1S-5W	CALHOUN	MI	025	006836	OA 1981
KALKASKA 10-27N-8W	KALKASKA	MI	079	003234	OA 1978	LEE 20-1S-5W A	CALHOUN	MI	025	011477	N 1982
KALKASKA 11-27N-7W	KALKASKA	MI	079	003235	OA 1978	LEE 21-1S-5W	CALHOUN	MI	025	003286	O 1978
KALKASKA 11-27N-7W A	KALKASKA	MI	079	011772	OA 1985	LEE 21-1S-5W A	CALHOUN	MI	025	011478	O 1980
KALKASKA 11-27N-8W	KALKASKA	MI	079	003236	OA 1973	LEE 22-1S-5W	CALHOUN	MI	025	006837	N 1976
KALKASKA 12-27N-7W	KALKASKA	MI	079	003237	OA 1972	LEE 22-1S-5W A	CALHOUN	MI	025	012789	OA 1985
KALKASKA 12-27N-8W	KALKASKA	MI	079	003238	OA 1979	LEE 23-1S-5W	CALHOUN	MI	025	003287	OA 1979
KALKASKA 13-27N-7W	KALKASKA	MI	079	002981	N 1972	LEE 23-1S-5W A	CALHOUN	MI	025	003288	OA 1980
KALKASKA 13-27N-8W	KALKASKA	MI	079	003239	OA 1972	LEE 23-1S-5W B	CALHOUN	MI	025	006838	OA 1980
KALKASKA 14-27N-7W	KALKASKA	MI	079	003240	N 1980	LEE 23-1S-5W C	CALHOUN	MI	025	011480	OA 1980
KALKASKA 14-27N-8W	KALKASKA	MI	079	003241	N 1974	LEE 24-1S-5W	CALHOUN	MI	025	006839	N 1978
KALKASKA 16-27N-7W	KALKASKA	MI	079	003242	OA 1973	LEE 24-1S-5W A	CALHOUN	MI	025	006840	N 1981
KALKASKA 16-27N-7W A	KALKASKA	MI	079	003243	OA 1973	LEE 24-1S-5W B	CALHOUN	MI	025	006841	OA 1981
KALKASKA 16-27N-7W B	KALKASKA	MI	079	003244	OA 1979	LEE 29-1S-5W	CALHOUN	MI	025	013392	N 1988
KALKASKA 17-27N-7W	KALKASKA	MI	079	012783	OA 1986	LEE 30-1S-5W	CALHOUN	MI	025	003289	O 1975
KALKASKA 19-27N-7W	KALKASKA	MI	079	003245	OA 1974	LEE 30-1S-5W A	CALHOUN	MI	025	003290	N 1977
KALKASKA 19-27N-8W	KALKASKA	MI	079	006814	OA 1976	LEE 30-1S-5W B	CALHOUN	MI	025	003291	O 1977
KALKASKA 20-27N-8W	KALKASKA	MI	079	003246	OA 1975	LEE 32-1S-5W	CALHOUN	MI	025	003292	N 1975
KALKASKA 20-27N-8W A	KALKASKA	MI	079	006815	OA 1981	LEE 34-1S-5W	CALHOUN	MI	025	003293	N 1978
KALKASKA 21-27N-8W	KALKASKA	MI	079	003247	OA 1971	LEE SEC 17	CALHOUN	MI	025	016041	N
KALKASKA 22-27N-7W	KALKASKA	MI	079	011456	OA 1984	LEE SEC 33	ALLEGAN	MI	005	003503	O 1971
KALKASKA 23-27N-7W	KALKASKA	MI	079	003248	N 1977	LEE SEC 34	CALHOUN	MI	025	017066	OA 2001
KALKASKA 24-27N-7W	KALKASKA	MI	079	003249	ON 1974	LEE SOUTH	ALLEGAN	MI	005	407817	O 1949
KALKASKA 24-27N-7W A	KALKASKA	MI	079	003250	N 1978	LENAWEE	LENAWEE	MI	091	016042	N
KALKASKA 24-27N-8W	KALKASKA	MI	079	003251	OA 1973	LENOX	MACOMB	MI	099	410204	N 1960
KALKASKA 25-27N-8W	KALKASKA	MI	079	003252	N 1972	LENOX 20-4N-14E	MACOMB	MI	099	017073	O 2002
KALKASKA 25-27N-8W A	KALKASKA	MI	079	003253	N 1974	LENOX 24-4N-14E	MACOMB	MI	099	003294	N 1977
KALKASKA 26-27N-8W	KALKASKA	MI	079	003254	OA 1973	LENOX 36-4N-14E	MACOMB	MI	099	011481	OA 1982
KALKASKA 27-27N-8W	KALKASKA	MI	079	012784	OA 1986	LEONARD	OAKLAND	MI	125	410731	N 1962
KALKASKA 28-27N-7W	KALKASKA	MI	079	003255	N 1970	LEROY	OSCEOLA	MI	133	411227	ON 1965
KALKASKA 28-27N-7W A	KALKASKA	MI	079	003256	N 1972	LEROY 22-3N-2E	INGHAM	MI	065	012790	OA 1986
KALKASKA 28-27N-7W B	KALKASKA	MI	079	003257	N 1975	LESLIE 04-1N-1W	INGHAM	MI	065	003296	O 1973
KALKASKA 28-27N-7W C	KALKASKA	MI	079	011168	N 1982	LIME LAKE	HILLSDALE	MI	059	412227	O 1960
KALKASKA 28-27N-8W	KALKASKA	MI	079	003258	O 1971	LINCOLN SEC 18	ARENAC	MI	011	003505	O 1957
KALKASKA 29-27N-8W	KALKASKA	MI	079	011170	OA 1982	LINCOLN SEC 27	ISABELLA	MI	073	003507	O 1974
KALKASKA 30-27N-8W	KALKASKA	MI	079	003259	N 1974	LINCOLN SEC 31	ARENAC	MI	011	003508	O 1963
KALKASKA 31-27N-8W	KALKASKA	MI	079	006816	N 1979	LINCOLN SEC 9	MIDLAND	MI	111	011485	O 1939
KALKASKA 31-27N-8W A	KALKASKA	MI	079	012382	N 1987	LIVINGSTON	OTSEGO	MI	137	420737	N 1988
KALKASKA 32-27N-7W	KALKASKA	MI	079	003260	N 1971	LOGAN	MASON	MI	105	422722	N 1941
KALKASKA 32-27N-7W A	KALKASKA	MI	079	003261	N 1975	LOGAN	OGEMAW	MI	129	422722	N 1944
KALKASKA 32-27N-7W B	KALKASKA	MI	079	006817	N 1980	LUCHT	BAY	MI	017	432217	O 1949
KALKASKA 32-27N-8W	KALKASKA	MI	079	003262	OA 1975	LUTHER	LAKE	MI	085	434542	O 1965
KALKASKA 33-27N-7W	KALKASKA	MI	079	006818	O 1981	LUTHER NORTH	LAKE	MI	085	434759	O 1970
KALKASKA 33-27N-8W	KALKASKA	MI	079	003263	N 1972	LYNDON	LIVINGSTON	MI	093	436085	N 1958
KALKASKA 34-27N-8W	KALKASKA	MI	079	012383	N 1988	LYNDON	WASHTENAW	MI	161	436085	N 1958
KALKASKA 35-27N-8W	KALKASKA	MI	079	006819	N 1973	LYON 08-1N-7E	OAKLAND	MI	125	003298	OA 1980
KAWKAWLIN	BAY	MI	017	370588	ON 1938	LYON 09-1N-7E	OAKLAND	MI	125	012795	OA 1985
KELLOGG	ALLEGAN	MI	005	016039	O	LYON 15-1N-7E	OAKLAND	MI	125	011793	OA 1985
KIMBALL	ST CLAIR	MI	147	378719	N 1980	LYON 17-1N-7E	OAKLAND	MI	125	003297	OA 1980
KIMBALL LAKE	NEWAYGO	MI	123	378750	OA 1947	LYON 18-1N-7E	OAKLAND	MI	125	011493	O 1979
LACEY CAVERN	BARRY	MI	015	016322	N 1997	LYON 21-1N-7E	OAKLAND	MI	125	012796	OA 1985
LACEY STATION	BARRY	MI	015	393525	N 1971	LYON 24-1N-7E	OAKLAND	MI	125	012797	OA 1986
LACOTA	VAN BUREN	MI	159	393626	O 1946	LYON 29-1N-7E	OAKLAND	MI	125	012798	N 1986
LAKE GEORGE	CLARE	MI	035	396602	O 1954	LYON 34-1N-7E	OAKLAND	MI	125	012388	N 1987
LAKEFIELD	SAGINAW	MI	145	398710	O 1937	MACON CREEK	LENAWEE	MI	091	439411	O 1961
LAKETON	MUSKOGON	MI	121	398803	O 1965	MANCELONA 25-29N-5W	ANTRIM	MI	009	003299	OA 1972
LAKEVIEW	MONTCALM	MI	117	398927	O 1961	MANCELONA 26-29N-5W	ANTRIM	MI	009	003300	OA 1972
LARKIN	MIDLAND	MI	111	402368	O 1935	MANCELONA 33-29N-5W	ANTRIM	MI	009	003301	OA 1974
LAWTON	VAN BUREN	MI	159	405592	O 1939	MANCELONA 33-29N-5W A	ANTRIM	MI	009	012800	OA 1985
LEATON	ISABELLA	MI	073	407073	ON 1929	MANCELONA 34-29N-5W	ANTRIM	MI	009	003302	N 1974
LEBANON	CLINTON	MI	037	407104	O 1948	MANCELONA 35-29N-5W	ANTRIM	MI	009	011495	OA 1984
LEE	ALLEGAN	MI	005	407507	O 1941	MANISTEE	MANISTEE	MI	101	443844	N 1959
LEE 01-1S-5W	CALHOUN	MI	025	011467	N 1981	MANISTEE 01-22N-16W	MANISTEE	MI	101	003303	OA 1973
LEE 02-1S-5W	CALHOUN	MI	025	003265	O 1973	MANISTEE 01-22N-16W A	MANISTEE	MI	101	003304	OA 1975
LEE 02-1S-5W A	CALHOUN	MI	025	006823	N 1974	MANISTEE 02-22N-16W	MANISTEE	MI	101	003307	OA 1975
LEE 02-1S-5W B	CALHOUN	MI	025	006824	N 1975	MANISTEE 02-22N-16W A	MANISTEE	MI	101	003305	O 1978
LEE 02-1S-5W C	CALHOUN	MI	025	006825	OA 1975	MANISTEE 02-22N-16W B	MANISTEE	MI	101	003306	OA 1980
LEE 03-1S-5W	CALHOUN	MI	025	003266	N 1972	MANISTEE 02-22N-16W C	MANISTEE	MI	101	011496	OA 1983
LEE 03-1S-5W A	EATON	MI	045	003266	N 1972	MANISTEE 03-22N-16W	MANISTEE	MI	101	003308	OA 1976
LEE 03-1S-5W B	CALHOUN	MI	025	003267	N 1975	MANISTEE 04-21N-16W	MANISTEE	MI	101	003397	N 1979
LEE 03-1S-5W C	CALHOUN	MI	025	003268	N 1976	MANISTEE 04-22N-16W	MANISTEE	MI	101	012801	O 1985
LEE 03-1S-5W D	CALHOUN	MI	025	011468	N 1982	MANISTEE 08-21N-16W	MANISTEE	MI	101	009842	N 1984
LEE 03-1S-5W E	CALHOUN	MI	025	011469	N 1983	MANISTEE 12-22N-16W	MANISTEE	MI	101	003398	OA 1974
LEE 03-1S-5W F	CALHOUN	MI	025	014357	N 1992	MANISTEE 12-22N-16W A	MANISTEE	MI	101	006844	OA 1981
LEE 04-1S-5W	CALHOUN	MI	025	009822	ON 1972	MANISTEE 12-22N-16W B	MANISTEE	MI	101	011497	OA 1983
LEE 06-1S-5W	CALHOUN	MI	025	011470	OA 1983	MANISTEE 13-22N-16W	MANISTEE	MI	101	003399	N 1976
LEE 07-1S-5W	CALHOUN	MI	025	011471	N 1984	MANISTEE 13-22N-16W A	MANISTEE	MI	101	003400	N 1976
LEE 08-1S-5W	CALHOUN	MI	025	003269	N 1974	MANISTEE 14-22N-16W	MANISTEE	MI	101	003401	OA 1977
LEE 08-1S-5W A	CALHOUN	MI	025	011472	N 1974	MANISTEE 15-22N-16W	MANISTEE	MI	101	003402	OA 1974
LEE 08-1S-5W B	CALHOUN	MI	025	012787	N 1986	MANISTEE 16-22N-16W	MANISTEE	MI	101	003403	OA 1975
LEE 09-1S-5W	CALHOUN	MI	025	006826	N 1971	MANISTEE 16-22N-16W A	MANISTEE	MI	101	011498	OA 1984
LEE 10-1S-5W	CALHOUN	MI	025	003270	N 1973	MANISTEE 17-22N-16W	MANISTEE	MI	101	003404	OA 1976
LEE 10-1S-5W A	CALHOUN	MI	025	003271	OA 1974	MANISTEE 17-22N-16W A	MANISTEE	MI	101	003405	OA 1977
LEE 10-1S-5W B	CALHOUN	MI	025	003272	N 1980	MANISTEE 17-22N-16W B	MANISTEE	MI	101	011199	OA 1982
LEE 10-1S-5W C	CALHOUN	MI	025	006827	N 1980	MANISTEE 18-22N-16W	MANISTEE	MI	101	003406	OA 1977
LEE 10-1S-5W D	CALHOUN	MI	025	006828	N 1981	MANISTEE 20-22N-16W	MANISTEE	MI	101	003407	OA 1975
LEE 10-1S-5W E	CALHOUN	MI	025	016040	O	MANISTEE 23-22N-16W	MANISTEE	MI	101	003408	N 1974
LEE 10-1S-5W F	CALHOUN	MI	025	013391	N 1989	MANISTEE 23-22N-16W A	MANISTEE	MI	101	003409	N 1979
LEE 11-1S-5W	CALHOUN	MI	025	003273	N 1976	MANISTEE 24-22N-16W	MANISTEE	MI	101	003410	N 1974
LEE 11-1S-5W A	CALHOUN	MI	025	003274	OA 1977	MANISTEE 24-22N-16W A	MANISTEE	MI	101	003411	OA 1977
LEE 12-1S-5W	CALHOUN	MI	025	003275	N 1972	MANISTEE 24-22N-17W	MANISTEE	MI	101	003412	OA 1978
LEE 12-1S-5W A	CALHOUN	MI	025	006830	N 1973	MANISTEE 25-22N-17W	MANISTEE	MI	101	003413	OA 1977
LEE 13-1S-5W	CALHOUN	MI	025	003276	OA 1973	MANISTEE 27-22N-16W	MANISTEE	MI	101	003414	N 1974
LEE 13-1S-5W A	CALHOUN	MI	025	003277	N 1973	MANISTEE 30-22N-16W	MANISTEE	MI	101	003415	N 1976
LEE 13-1S-5W B	CALHOUN	MI	025	006831	N 1981	MANISTEE 30-22N-16W A	MANISTEE	MI	101	003416	N 1978
LEE 14-1S-5W	CALHOUN	MI	025	003278	OA 1974	MANISTEE 36-22N-17W	MANISTEE	MI	101	003417	OA 1979
LEE 14-1S-5W A	CALHOUN	MI	025	003279	OA 1978	MANISTEE 36-22N-17W A	MANISTEE	MI	101	003418	OA 1980
LEE 14-1S-5W B	CALHOUN	MI	025	006832	OA 1981	MANLIUS SEC 28	ALLEGAN	MI	005	016043	O
LEE 15-1S-5W	CALHOUN	MI	025	003280	N 1974	MAPLE FOREST 03-28N-3W	CRAWFORD	MI	039	003420	N 1976
LEE 15-1S-5W A	CALHOUN	MI	025	003281	O 1977	MAPLE GROVE 0					



Field Name	County Name	State Sub	Co Code	Field Code	Field Disc Type Year	Field Name	County Name	State Sub	Co Code	Field Code	Field Disc Type Year
MAPLE GROVE 12-23N-14W	MANISTEE	MI	101	003433	OA 1977	MONTEREY	ALLEGAN	MI	005	482767	O 1938
MAPLE GROVE 16-23N-14W	MANISTEE	MI	101	003434	OA 1973	MONTEREY SEC 2	ALLEGAN	MI	005	016341	O 1997
MAPLE GROVE 17-23N-14W	MANISTEE	MI	101	003435	OA 1974	MONTMORENCY 14-32N-1E	MONTMORENCY	MI	119	003485	OA 1978
MAPLE GROVE 17-23N-14W A	MANISTEE	MI	101	007620	OA 1977	MONTMORENCY 29-32N-1E	MONTMORENCY	MI	119	003486	N 1975
MAPLE GROVE 17-23N-14W B	MANISTEE	MI	101	013974	N 1990	MORENCI	LENAWEE	MI	091	011516	O 1962
MAPLE GROVE 19-23N-14W	MANISTEE	MI	101	003436	N 1975	MORENCI NORTH	LENAWEE	MI	091	485030	N 1962
MAPLE GROVE 19-23N-14W A	MANISTEE	MI	101	003437	OA 1979	MORTON	MECOSTA	MI	107	486611	N 1946
MAPLE GROVE 20-23N-14W	MANISTEE	MI	101	003438	N 1976	MOUNT HALEY SEC 4	MIDLAND	MI	111	016050	O 1946
MAPLE GROVE 20-23N-14W A	MANISTEE	MI	101	003439	OA 1978	MT CLEMENS	MACOMB	MI	099	490487	ON 1961
MAPLE GROVE 30-23N-14W	MANISTEE	MI	101	003440	N 1977	MT FOREST	BAY	MI	017	490735	O 1947
MAPLE GROVE 30-23N-14W A	MANISTEE	MI	101	012802	N 1985	MT FOREST SEC 1	BAY	MI	017	003513	O 1946
MAPLE VALLEY SEC 16	MONTCALM	MI	117	445580	N 1958	MT HALEY	MIDLAND	MI	111	490890	O 1934
MARATHON	LAPEER	MI	087	445952	ONA 1955	MT PLEASANT	ISABELLA	MI	073	491107	OA 1928
MARATHON SEC 16	LAPEER	MI	087	016044	N 1983	MT PLEASANT	MIDLAND	MI	111	491107	OA 1928
MARILLA 05-23N-13W	MANISTEE	MI	101	011499	N 1983	MUSKEGON	MUSKEGON	MI	121	495261	ON 1927
MARILLA 06-23N-13W	MANISTEE	MI	147	447595	OA 1955	MUTTONVILLE	MACOMB	MI	099	495943	N 1966
MARINE CITY	ST CLAIR	MI	147	447626	ON 1962	NATIONAL CITY	IOSCO	MI	069	013975	N 1990
MARINE CITY SOUTH	ST CLAIR	MI	147	447626	ON 1962	NELLSVILLE	ROSCOMMON	MI	143	502405	O 1956
MARION 18-2N-4E	LIVINGSTON	MI	093	012391	OA 1988	NESTER	ROSCOMMON	MI	143	009879	OA 1984
MARION 18-2N-4E A	LIVINGSTON	MI	093	013396	O 1988	NEW BOSTON	WAYNE	MI	163	503347	O 1943
MARION 21-2N-4E	LIVINGSTON	MI	093	012392	O 1987	NEW LOTHROP	GENESEE	MI	049	504401	O 1967
MARION 21-2N-4E A	LIVINGSTON	MI	093	013397	O 1989	NEW LOTHROP	SHIAWASSEE	MI	155	504401	O 1967
MARION 23-2N-4E	LIVINGSTON	MI	093	009039	O 1984	NEW RICHMOND	ALLEGAN	MI	005	504711	O 1965
MARION 31-2N-4E	LIVINGSTON	MI	093	009040	O 1984	NEWARK	GRATIOT	MI	057	505362	N 1948
MARION 31-2N-4E A	LIVINGSTON	MI	093	012394	OA 1987	NEWBURG	LENAWEE	MI	091	505486	O 1979
MARION 31-2N-4E B	LIVINGSTON	MI	093	013398	O 1989	NILES	BERRIEN	MI	021	508362	O 1940
MARION 32-2N-4E	LIVINGSTON	MI	093	012395	OA 1988	NORTH PLAINS SEC 18	IONIA	MI	067	559380	O 1950
MARION 35-2N-4E	LIVINGSTON	MI	093	014363	OA 1992	NORTH PLAINS SEC 19	IONIA	MI	067	011521	O 1953
MARION(WINTERFIELD)	CLARE	MI	035	447874	N 1940	NORTH STAR	GRATIOT	MI	057	512649	N 1940
MARION(WINTERFIELD)	OSCEOLA	MI	133	447874	N 1940	NORTHVILLE	OAKLAND	MI	125	513052	ONA 1937
MARNE	OTTAWA	MI	139	448959	O 1940	NORTHVILLE	WASHTENAW	MI	161	513052	ONA 1937
MARSAC CREEK	ST CLAIR	MI	147	449207	ON 1965	NORTHVILLE	WAYNE	MI	163	513052	ONA 1937
MARSTAND	OTSEGO	MI	137	016507	N 1991	NORTHVILLE 06-1S-8E	WAYNE	MI	163	012403	OA 1988
MARTIN	ALLEGAN	MI	005	449889	O 1948	NORTHVILLE 11-1S-8E	WAYNE	MI	163	013976	O 1989
MARTINY	MECOSTA	MI	107	450240	N 1934	NORTHVILLE 12-1S-8E	WAYNE	MI	163	013404	O 1989
MARYSVILLE-MORTON	ST CLAIR	MI	147	009849	N 1974	NORWICH EAST	MISSAUKEE	MI	113	513455	OA 1942
MAYFIELD 01-25N-11W	GRAND TRAVERSE	MI	055	003441	ON 1972	NORWICH EAST	ROSCOMMON	MI	143	513455	OA 1942
MAYFIELD 01-25N-11W A	GRAND TRAVERSE	MI	055	003442	OA 1974	NOVI 17-1N-8E	OAKLAND	MI	125	012405	OA 1987
MAYFIELD 01-25N-11W B	GRAND TRAVERSE	MI	055	003443	N 1980	NOVI 29-1N-8E	OAKLAND	MI	125	014372	OA 1992
MAYFIELD 03-25N-11W	GRAND TRAVERSE	MI	055	003444	N 1973	OAKLAND 09-4N-11E	OAKLAND	MI	125	011524	O 1983
MAYFIELD 03-25N-11W A	GRAND TRAVERSE	MI	055	003445	OA 1975	OCEANA	OCEANA	MI	127	519046	O 1968
MAYFIELD 03-25N-11W B	GRAND TRAVERSE	MI	055	003446	OA 1975	OLIVET	EATON	MI	045	524161	O 1969
MAYFIELD 04-25N-11W	GRAND TRAVERSE	MI	055	003447	OA 1977	ONEKAMA 24-23N-16W	MANISTEE	MI	101	003377	OA 1979
MAYFIELD 04-25N-11W A	GRAND TRAVERSE	MI	055	003448	OA 1977	ONEKAMA 24-23N-16W A	MANISTEE	MI	101	011525	OA 1983
MAYFIELD 04-25N-11W B	GRAND TRAVERSE	MI	055	011502	OA 1983	ONEKAMA 24-23N-16W B	MANISTEE	MI	101	011526	OA 1983
MAYFIELD 06-25N-11W	GRAND TRAVERSE	MI	055	003449	OA 1975	ONEKAMA 25-23N-16W	MANISTEE	MI	101	011527	O 1983
MAYFIELD 07-25N-11W	GRAND TRAVERSE	MI	055	003451	O 1980	ONEKAMA 26-23N-16W	MANISTEE	MI	101	012815	OA 1986
MAYFIELD 08-25N-11W	GRAND TRAVERSE	MI	055	006849	OA 1981	ONEKAMA 34-23N-16W	MANISTEE	MI	101	017065	OA 2001
MAYFIELD 09-25N-11W	GRAND TRAVERSE	MI	055	003452	OA 1977	ONONDAGA 10-1N-2W	INGHAM	MI	065	003378	OA 1971
MAYFIELD 10-25N-11W	GRAND TRAVERSE	MI	055	003453	OA 1974	ONONDAGA 17-1N-2W	INGHAM	MI	065	003379	OA 1973
MAYFIELD 10-25N-11W A	GRAND TRAVERSE	MI	055	003454	OA 1976	ONONDAGA 17-1N-2W A	INGHAM	MI	065	003380	OA 1975
MAYFIELD 10-25N-11W B	GRAND TRAVERSE	MI	055	003455	OA 1976	ONONDAGA 17-1N-2W B	INGHAM	MI	065	003381	OA 1978
MAYFIELD 11-25N-11W	GRAND TRAVERSE	MI	055	003456	N 1976	ONONDAGA 17-1N-2W C	INGHAM	MI	065	017483	O 2003
MAYFIELD 11-25N-11W A	GRAND TRAVERSE	MI	055	011503	N 1984	ONONDAGA 18-1N-2W	INGHAM	MI	065	003382	OA 1978
MAYFIELD 12-25N-11W	GRAND TRAVERSE	MI	055	003457	N 1974	ONONDAGA 18-1N-2W A	INGHAM	MI	065	003383	N 1978
MAYFIELD 12-25N-11W A	GRAND TRAVERSE	MI	055	003458	N 1975	ONONDAGA 19-1N-2W	INGHAM	MI	065	006856	O 1981
MAYFIELD 13-25N-11W	GRAND TRAVERSE	MI	055	003459	N 1977	ONONDAGA 20-1N-2W	INGHAM	MI	065	003384	O 1976
MAYFIELD 14-25N-11W	GRAND TRAVERSE	MI	055	011504	N 1984	ONONDAGA 20-1N-2W A	INGHAM	MI	065	525959	O 1979
MAYFIELD 14-25N-11W A	GRAND TRAVERSE	MI	055	012803	N 1985	ONONDAGA 21-1N-2W A	INGHAM	MI	065	011528	N 1984
MAYFIELD 15-25N-11W	GRAND TRAVERSE	MI	055	003460	N 1976	ONONDAGA 21-1N-2W UNIT A	INGHAM	MI	065	003385	OA 1971
MAYFIELD 16-25N-11W	GRAND TRAVERSE	MI	055	003461	OA 1972	ONONDAGA 21-1N-2W UNIT B	INGHAM	MI	065	003386	OA 1972
MAYFIELD 16-25N-11W A	GRAND TRAVERSE	MI	055	003462	OA 1974	ONONDAGA 28-1N-2W	INGHAM	MI	065	012816	OA 1986
MAYFIELD 17-25N-11W	GRAND TRAVERSE	MI	055	003463	OA 1974	ONONDAGA 28-1N-2W A	INGHAM	MI	065	013977	O 1990
MAYFIELD 18-25N-11W	GRAND TRAVERSE	MI	055	003464	OA 1975	ONONDAGA 29-1N-2W	INGHAM	MI	065	013978	OA 1990
MAYFIELD 18-25N-11W A	GRAND TRAVERSE	MI	055	003465	OA 1975	ORIENT	CLARE	MI	035	527889	N 1945
MAYFIELD 19-25N-11W	GRAND TRAVERSE	MI	055	003466	N 1973	ORIENT	OSCEOLA	MI	133	527889	N 1945
MAYFIELD 19-25N-11W A	GRAND TRAVERSE	MI	055	003467	OA 1974	ORION 36-4N-10E	OAKLAND	MI	125	011529	N 1982
MAYFIELD 19-25N-11W B	GRAND TRAVERSE	MI	055	003468	N 1976	OSHTemo SEC 5	KALAMAZOO	MI	077	529656	O 1944
MAYFIELD 20-25N-11W	GRAND TRAVERSE	MI	055	003469	OA 1974	OTISVILLE	GENESEE	MI	049	530369	O 1944
MAYFIELD 21-25N-11W	GRAND TRAVERSE	MI	055	003470	OA 1974	OTISVILLE	TUSCOLA	MI	157	530369	O 1944
MAYFIELD 22-25N-11W	GRAND TRAVERSE	MI	055	011202	N 1982	OTSEGO	ALLEGAN	MI	005	530617	O 1938
MAYFIELD 22-25N-11W A	GRAND TRAVERSE	MI	055	016045	N 1973	OTSEGO 30-29N-3W	OTSEGO	MI	137	016051	O 1972
MAYFIELD 24-25N-11W	GRAND TRAVERSE	MI	055	003471	N 1973	OTSEGO LAKE	OTSEGO	MI	137	530648	O 1972
MAYFIELD 24-25N-11W A	GRAND TRAVERSE	MI	055	016046	N 1973	OTSEGO LAKE 02-29N-3W	OTSEGO	MI	137	003389	OA 1978
MAYFIELD 26-25N-11W	GRAND TRAVERSE	MI	055	003472	N 1974	OTSEGO LAKE 03-29N-3W	OTSEGO	MI	137	003390	OA 1971
MAYFIELD 26-25N-11W A	GRAND TRAVERSE	MI	055	003473	N 1980	OTSEGO LAKE 11-29N-3W	OTSEGO	MI	137	003391	OA 1977
MAYFIELD 27-25N-11W	GRAND TRAVERSE	MI	055	003474	N 1978	OTSEGO LAKE 20-29N-3W	OTSEGO	MI	137	003487	OA 1978
MAYFIELD 27-25N-11W A	GRAND TRAVERSE	MI	055	003475	N 1979	OTSEGO LAKE 24-29N-3W	OTSEGO	MI	137	003488	OA 1977
MAYFIELD 28-25N-11W	GRAND TRAVERSE	MI	055	003476	OA 1976	OTSEGO LAKE 26-29N-3W	OTSEGO	MI	137	003309	OA 1975
MAYFIELD 28-25N-11W A	GRAND TRAVERSE	MI	055	003477	N 1980	OTSEGO LAKE 30-29N-3W	OTSEGO	MI	137	016355	O 1997
MAYFIELD 28-25N-11W B	GRAND TRAVERSE	MI	055	011505	OA 1982	OTSEGO LAKE 31-29N-3W	OTSEGO	MI	137	003310	O 1977
MAYFIELD 29-25N-11W	GRAND TRAVERSE	MI	055	003478	N 1976	OTSEGO LAKE 35-29N-3W	OTSEGO	MI	137	003311	OA 1977
MAYFIELD 29-25N-11W A	GRAND TRAVERSE	MI	055	003479	OA 1977	OTSEGO SEC 9	ALLEGAN	MI	005	003515	O 1950
MAYFIELD 29-25N-11W B	GRAND TRAVERSE	MI	055	011506	OA 1980	OTTER LAKE	GENESEE	MI	049	530803	OA 1945
MAYFIELD 30-25N-11W	GRAND TRAVERSE	MI	055	003480	OA 1973	OTTO 18-13N-16W	OCEANA	MI	127	016357	O 1998
MAYFIELD 31-25N-11W	GRAND TRAVERSE	MI	055	003482	N 1976	OTTO SEC 32	OCEANA	MI	127	003517	O 1950
MAYFIELD 31-25N-11W A	GRAND TRAVERSE	MI	055	011507	N 1984	OVERISEL	ALLEGAN	MI	005	531485	O 1938
MAYFIELD 33-25N-11W	GRAND TRAVERSE	MI	055	003483	N 1977	OVERISEL SEC 11	ALLEGAN	MI	005	003518	O 1940
MAYFIELD 33-25N-11W B	GRAND TRAVERSE	MI	055	006850	O 1981	OXBOW	MASON	MI	105	532601	O 1958
MCBAIN	MISSAUKEE	MI	113	456500							



# MICHIGAN

Field Name	County Name	State Sub	Co Code	Field Code	Field Disc Type Year	Field Name	County Name	State Sub	Co Code	Field Code	Field Disc Type Year
PARADISE 25-26N-10W	GRAND TRAVERSE	MI	055	003322	N 1977	RIVERSIDE	CLARE	MI	035	603992	ON 1940
PARADISE 26-26N-10W	GRAND TRAVERSE	MI	055	003323	N 1976	RIVERSIDE	MISSAUKEE	MI	113	603992	ON 1940
PARADISE 26-26N-10W A	GRAND TRAVERSE	MI	055	003324	N 1980	RIVERTON	MASON	MI	105	604147	O 1957
PARADISE 27-26N-10W	GRAND TRAVERSE	MI	055	003325	OA 1976	RIVERTON SEC 21	MASON	MI	105	003524	O 1964
PARADISE 27-26N-10W A	GRAND TRAVERSE	MI	055	003327	N 1979	ROBINSON SEC 3	OTTAWA	MI	139	003525	O 1956
PARADISE 27-26N-10W B	GRAND TRAVERSE	MI	055	011536	OA 1984	ROCKFORD	KENT	MI	081	608775	O 1945
PARADISE 28-26N-10W	GRAND TRAVERSE	MI	055	003328	N 1979	ROLLAND	ISABELLA	MI	073	611379	ON 1978
PARADISE 29-26N-10W	GRAND TRAVERSE	MI	055	011537	OA 1983	ROMULUS	WAYNE	MI	163	611999	N 1955
PARADISE 31-26N-10W	GRAND TRAVERSE	MI	055	003329	N 1974	ROSE CITY	OGEMAW	MI	129	613177	ONA 1942
PARADISE 32-26N-10W	GRAND TRAVERSE	MI	055	003330	N 1974	ROSE LAKE	OSCEOLA	MI	133	613332	ON 1943
PARADISE 32-26N-10W A	GRAND TRAVERSE	MI	055	011826	ONA 1987	ROTHBURY	OCEANA	MI	127	003526	N 1978
PARADISE 33-26N-10W	GRAND TRAVERSE	MI	055	003331	N 1975	SAGANING CREEK	BAY	MI	017	011575	O 1983
PARADISE 33-26N-10W A	GRAND TRAVERSE	MI	055	003332	OA 1976	SAGE	GLADWIN	MI	051	623852	O 1971
PARADISE 34-26N-10W	GRAND TRAVERSE	MI	055	003333	N 1975	SAGINAW	SAGINAW	MI	145	624286	O 1925
PARADISE 35-26N-10W	GRAND TRAVERSE	MI	055	003334	N 1978	SALEM	ALLEGAN	MI	005	625030	ON 1937
PARADISE 36-26N-10W	GRAND TRAVERSE	MI	055	012820	N 1985	SALEM	OTTAWA	MI	139	625030	ON 1937
PARIS	MECOSTA	MI	107	539933	ON 1949	SALEM 05-1S-7E	WASHTENAW	MI	161	011576	OA 1983
PARIS EAST	MECOSTA	MI	107	015148	N 1994	SAND CREEK	HILLSDALE	MI	059	629742	O 1987
PARTELO	CALHOUN	MI	025	541445	N 1959	SANFORD	MIDLAND	MI	111	631850	O 1951
PAW PAW	VAN BUREN	MI	159	544111	O 1963	SANTIAGO	ARENAC	MI	011	633245	OA 1986
PAW PAW SEC 33	VAN BUREN	MI	159	003519	O 1964	SAUBLE	LAKE	MI	085	635198	O 1942
PEACOCK	LAKE	MI	085	545685	O 1966	SCOTTVILLE	MASON	MI	105	640584	O 1961
PEACOCK SEC 7	LAKE	MI	085	016362	O 1997	SEARS	OSCEOLA	MI	133	641817	N 1964
PEACOCK SEC 9	LAKE	MI	085	016363	O 1997	SECOND	GLADWIN	MI	051	642158	O 1937
PECKS LAKE	OSCEOLA	MI	133	547235	O 1967	SHAWER (SUMNER-NEW HAVEN)	GRATIOT	MI	057	648622	N 1935
PENNFIELD 21-1S-7W	CALHOUN	MI	025	003335	O 1973	SHAWER (SUMNER-NEW HAVEN)	MONTCALM	MI	117	648622	N 1935
PENNFIELD 21-1S-7W A	CALHOUN	MI	025	549480	O 1979	SHELBY	OCEANA	MI	127	649614	O 1951
PENNFIELD 21-1S-7W B	CALHOUN	MI	025	013409	O 1988	SHELBY SEC 2	MACOMB	MI	099	012423	N 1988
PENNFIELD 28-1S-7W	CALHOUN	MI	025	011543	O 1983	SHELBY SEC 28	MACOMB	MI	099	014389	N 1992
PENNFIELD 29-1S-7W	CALHOUN	MI	025	003336	O 1973	SHELBY SEC 3	MACOMB	MI	099	013418	N 1989
PENNFIELD 29-1S-7W A	CALHOUN	MI	025	003337	O 1976	SHELBY SEC 9	MACOMB	MI	099	013419	N 1989
PENNFIELD 35-1S-7W	CALHOUN	MI	025	003338	OA 1974	SHERIDAN	MECOSTA	MI	107	650885	N 1935
PENTWATER	MASON	MI	105	550025	ONA 1948	SHERIDAN SEC 25	NEWAYGO	MI	123	003527	O 1951
PENTWATER	OCEANA	MI	127	550025	ONA 1948	SHERIDAN SEC 26	MECOSTA	MI	107	011584	O 1952
PENTWATER LAKE	OCEANA	MI	127	550056	O 1969	SHERIDAN SEC 29	NEWAYGO	MI	123	011585	O 1958
PETERS	ST CLAIR	MI	147	552040	OA 1955	SHERMAN	ISABELLA	MI	073	651257	OA 1936
PINCONNING	BAY	MI	017	556388	O 1944	SHERMAN SEC 18	ISABELLA	MI	073	003528	O 1939
PINCONNING WEST	BAY	MI	017	011548	O 1983	SHERMAN SEC 4	ISABELLA	MI	073	011586	O 1953
PINE	MONTCALM	MI	117	556450	O 1938	SHIAWASSEE SEC 11	SHIAWASSEE	MI	155	651722	O 1930
PINE RIVER	GRATIOT	MI	057	557163	O 1942	SILVER CREEK	CASS	MI	027	656186	O 1939
PINE SEC 27	MONTCALM	MI	117	016052	N	SIX LAKES	ISABELLA	MI	073	658449	N 1934
PINE SECS 9 & 17	MONTCALM	MI	117	003520	N 1951	SIX LAKES	MECOSTA	MI	107	658449	N 1934
PIONEER	MISSAUKEE	MI	113	557938	N 1931	SIX LAKES	MONTCALM	MI	117	658449	N 1934
PIPESTONE	BERRIEN	MI	021	558093	O 1962	SKEELS	CLARE	MI	035	659139	O 1942
PITTSFORD SEC 29	HILLSDALE	MI	059	011551	O 1982	SKEELS	GLADWIN	MI	051	659139	O 1942
PITTSFORD SEC 7	HILLSDALE	MI	059	011552	O 1982	SPRINGDALE 16-24N-14W	MANISTEE	MI	101	017071	N 2001
PLEASANTON 25-24N-15W	MANISTEE	MI	101	003339	OA 1974	SPRINGDALE 16-24N-14W A	MANISTEE	MI	101	017699	OA 2003
PLEASANTON 35-24N-15W	MANISTEE	MI	101	011554	O 1983	SPRINGDALE 20-24N-14W	MANISTEE	MI	101	003545	OA 1973
PLEASANTON 35-24N-15W A	MANISTEE	MI	101	016053	N	SPRINGDALE 21-24N-14W	MANISTEE	MI	101	003546	OA 1975
PLEASANTON 36-24N-15W	MANISTEE	MI	101	003340	OA 1974	SPRINGDALE 25-24N-14W	MANISTEE	MI	101	003547	OA 1972
PLEASANTON 36-24N-15W A	MANISTEE	MI	101	011555	OA 1975	SPRINGDALE 25-24N-14W A	MANISTEE	MI	101	012849	OA 1985
POLKTON	OTTAWA	MI	139	563643	O 1942	SPRINGDALE 26-24N-14W	MANISTEE	MI	101	003548	OA 1974
PONTIAC 25-3N-10E	OAKLAND	MI	125	003341	O 1980	SPRINGDALE 28-24N-14W	MANISTEE	MI	101	003549	OA 1973
PORT HURON	ST CLAIR	MI	147	566247	O 1886	SPRINGDALE 29-24N-14W	MANISTEE	MI	101	003550	OA 1976
PORT HURON 31-7N-17E	ST CLAIR	MI	147	003342	N 1975	SPRINGDALE 32-24N-14W	MANISTEE	MI	101	003551	O 1974
PORT HURON 33-7N-17E	ST CLAIR	MI	147	003343	N 1971	SPRINGDALE 34-24N-14W	MANISTEE	MI	101	003552	OA 1974
PORT HURON SEC 3	ST CLAIR	MI	147	016054	N	SPRINGDALE 34-24N-14W A	MANISTEE	MI	101	003553	OA 1975
PORTER	MIDLAND	MI	111	566650	ONA 1933	SPRINGDALE 35-24N-14W	MANISTEE	MI	101	003554	OA 1978
PORTER JASPER	MIDLAND	MI	111	016055	O	SPRINGFIELD SEC 22	OAKLAND	MI	125	011590	O 1953
PORTER NORTH	CASS	MI	027	566805	O 1930	SPRINGPORT	JACKSON	MI	075	671787	O 1960
PROSPER	MISSAUKEE	MI	113	573579	ON 1942	SPRINGPORT 20-1S-3W	JACKSON	MI	075	011858	N 1982
PROSPER SOUTH	MISSAUKEE	MI	113	573641	O 1967	SPRINGPORT 21-1S-3W	JACKSON	MI	075	016061	N
PULAWSKI 12-34N-6E	PRESQUE ISLE	MI	141	003344	N 1976	ST CHARLES	SAGINAW	MI	145	673074	N 1957
PULLMAN	ALLEGAN	MI	005	574703	O 1949	ST CHARLES SEC 26	SAGINAW	MI	145	016388	N 1997
PULLMAN EAST	ALLEGAN	MI	005	574734	ON 1949	ST CLAIR SEC 18	ST CLAIR	MI	147	003529	N 1953
PUTNAM 03-1N-4E	LIVINGSTON	MI	093	014380	OA 1992	ST CLAIR SEC 28	ST CLAIR	MI	147	012850	N 1985
PUTNAM 04-1N-4E	LIVINGSTON	MI	093	015019	O 1993	ST CLAIR SEC 29	ST CLAIR	MI	147	012429	N 1987
PUTNAM 05-1N-4E	LIVINGSTON	MI	093	011837	OA 1985	ST CLAIR SEC 28	ST CLAIR	MI	147	013981	N 1989
PUTNAM 09-1N-4E	LIVINGSTON	MI	093	012832	OA 1985	ST CLAIR WEST SEC 18	ST CLAIR	MI	147	013981	N 1989
PUTNAM 14-1N-4E	LIVINGSTON	MI	093	011559	O 1984	ST HELEN	ROSCOMMON	MI	143	673508	OA 1941
PUTNAM 18-1N-4E	LIVINGSTON	MI	093	011560	O 1984	ST MARYS LAKE	MASON	MI	105	674314	O 1968
PUTTYGUT	ST CLAIR	MI	147	575943	N 1960	STANDISH	ARENAC	MI	011	676205	O 1948
RABBIT RIVER	ALLEGAN	MI	005	582220	O 1950	STANTON	MONTCALM	MI	117	676577	O 1951
RAPID RIVER 05-28N-7W	KALKASKA	MI	079	003345	ON 1970	STANWOOD	MECOSTA	MI	107	012431	N 1987
RAPID RIVER 17-28N-7W	KALKASKA	MI	079	003346	O 1972	STARRVILLE	ST CLAIR	MI	147	677352	O 1967
RAPID RIVER 24-28N-7W	KALKASKA	MI	079	003347	OA 1970	STERLING	ARENAC	MI	011	679832	O 1947
RAPID RIVER 24-28N-7W A	KALKASKA	MI	079	003348	OA 1972	STERLING HEIGHTS SEC 16	MACOMB	MI	099	014390	N 1991
RAPID RIVER 27-28N-7W	KALKASKA	MI	079	003349	OA 1972	STERLING HEIGHTS SEC 21	MACOMB	MI	099	014391	OA 1992
RAPID RIVER 27-28N-7W A	KALKASKA	MI	079	003350	OA 1972	STERLING HEIGHTS SEC 5	MACOMB	MI	099	000347	O 1998
RAPID RIVER 28-28N-7W	KALKASKA	MI	079	003351	OA 1972	STERLING SEC 30	ARENAC	MI	011	003530	O 1980
RAPID RIVER 28-28N-7W A	KALKASKA	MI	079	012835	N 1986	STOCKBRIDGE 06-1N-2E	INGHAM	MI	065	003555	OA 1972
RAPID RIVER 32-28N-7W	KALKASKA	MI	079	003351	OA 1973	STOCKBRIDGE 07-1N-2E	INGHAM	MI	065	003556	O 1974
RAPID RIVER 33-28N-7W	KALKASKA	MI	079	003352	OA 1971	STOCKBRIDGE 07-1N-2E A	INGHAM	MI	065	011595	OA 1982
RAPID RIVER 33-28N-7W A	KALKASKA	MI	079	003353	OA 1972	STOCKBRIDGE 07-1N-2E B	INGHAM	MI	065	011596	N 1982
RAPID RIVER 35-28N-7W	KALKASKA	MI	079	003354	ON 1973	STONE POINT	HILLSDALE	MI	059	682498	OA 1983
RAPID RIVER 35-28N-7W A	KALKASKA	MI	079	016487	N 1998	STONE POINT	JACKSON	MI	075	682498	OA 1983
RAPID RIVER SEC 17	KALKASKA	MI	079	016057	N	STONY LAKE	OCEANA	MI	127	682591	O 1946
RATTLE RUN	ST CLAIR	MI	147	013979	O 1989	STOVER CREEK	HURON	MI	063	012851	O 1986
RAVENNA	MUSKOGON	MI	121	587832	ON 1936	SUMMERFIELD	LENAWEE	MI	091	688047	O 1958
RAVENNA SEC 27	MUSKOGON	MI	121	003521	N 1953	SUMMERFIELD	MONROE	MI	115	688047	O 1958
RAY	MACOMB	MI	099	588018	N 1961	SUMMERFIELD SEC 19	MONROE	MI	115	011598	OA 1982
READING	HILLSDALE	MI	059	589080	O 1971	SUMMERFIELD SEC 7	MONROE	MI	115	012852	O 1985
READING SEC 25	HILLSDALE	MI	059	016488	ON 1971	SUNNER	GRATIOT	MI	057	688450	O 1953
REDDING	CLARE	MI	035	592475	N 1940	SUMPTER SEC 22	WAYNE	MI	163	011599	O 1941
REDDING FREEMAN	CLARE	MI	035	016059	N	SURREY	CLARE	MI	035	690558	N 1945
REDDING SEC 11	CLARE	MI	035	016058	O	SWAN CREEK	ST CLAIR	MI	147	691651	N 1967
REED CITY	LAKE	MI	085	593157	ON 1940	SYLVAN	OSCEOLA	MI	133	693488	ON 1941
REED CITY EAST	OSCEOLA	MI	133	593157	ON 1940	TAYMOUTH	SAGINAW	MI	145	698984	N 1957
REEDER	OSCEOLA	MI	133	593188	ON 1947	TEKONSHA	CALHOUN	MI	025	700457	O 1959
REEMER	MISSAUKEE	MI	113	593405	N 1964	THOMPSON CORNERS	NEWAYGO	MI	123	705278	ON 1968
REEMER	NEWAYGO	MI	123	593746	O 1958	THOMPSON CORNERS	OCEANA	MI	127	705278	ON 1968
RENO	IOSCO	MI	069	596257	OA 1987	THORNAPPLE SEC 4	BARRY	MI	015	003531	O 1952
REYNOLDS	MECOSTA	MI	107	597342	OA 1954	TOBACCO SEC 32	GLADWIN	MI	051	011608	O 1982
REYNOLDS	MONTCALM	MI	117	597342	OA 1954	TODD LAKE	OSCEOLA	MI	133	013434	N 1989
RICE CREEK	CALHOUN	MI	025	598567	OA 1987	TRENT	MUSKOGON	MI	121	716587	O 1949

# MISSISSIPPI

Field Name	County Name	State Sub	Co Code	Field Code	Field Disc Type Year	Field Name	County Name	State Sub	Co Code	Field Code	Field Disc Type Year
UNION 01-26N-9W	GRAND TRAVERSE	MI	055	003557	N 1969	WHEATLAND	MECOSTA	MI	107	762432	ON 1945
UNION 02-26N-9W	GRAND TRAVERSE	MI	055	006252	N 1973	WHITE CLOUD	NEWAYGO	MI	123	763858	O 1963
UNION 03-26N-9W	GRAND TRAVERSE	MI	055	003558	N 1972	WHITE LAKE 29 A-3N-8E	OAKLAND	MI	125	016489	N 1994
UNION 03-26N-9W A	GRAND TRAVERSE	MI	055	006879	OA 1981	WHITE LAKE 29-3N-8E	OAKLAND	MI	125	015169	OA 1994
UNION 03-26N-9W B	GRAND TRAVERSE	MI	055	011613	N 1984	WHITE LAKE 15-2N-2E A	OAKLAND	MI	125	016071	N 1984
UNION 04-26N-9W	GRAND TRAVERSE	MI	055	006880	O 1981	WHITE OAK 04-2N-2E	INGHAM	MI	065	006886	O 1981
UNION 04-26N-9W A	GRAND TRAVERSE	MI	055	011614	OA 1984	WHITE OAK 11-2N-2E	INGHAM	MI	065	006887	O 1981
UNION 05-26N-9W	GRAND TRAVERSE	MI	055	003559	N 1973	WHITE OAK 11-2N-2E A	INGHAM	MI	065	011629	O 1984
UNION 06-26N-9W	GRAND TRAVERSE	MI	055	003560	OA 1974	WHITE OAK 11-2N-2E B	INGHAM	MI	065	012869	O 1986
UNION 08-26N-9W	GRAND TRAVERSE	MI	055	003561	N 1970	WHITE OAK 12-2N-2E	INGHAM	MI	065	011630	O 1984
UNION 09-26N-9W	GRAND TRAVERSE	MI	055	011615	OA 1984	WHITE OAK 15-2N-2E	INGHAM	MI	065	002360	OA 1980
UNION 10-26N-9W	GRAND TRAVERSE	MI	055	012858	N 1986	WHITE OAK 15-2N-2E A	INGHAM	MI	065	006888	O 1981
UNION 11-26N-9W	GRAND TRAVERSE	MI	055	003562	N 1972	WHITE OAK 17-2N-2E	INGHAM	MI	065	009654	OA 1982
UNION 12-26N-9W	GRAND TRAVERSE	MI	055	003563	N 1969	WHITE OAK 19-2N-2E	INGHAM	MI	065	011631	OA 1983
UNION 12-26N-9W A	GRAND TRAVERSE	MI	055	006881	N 1975	WHITE OAK 29-2N-2E	INGHAM	MI	065	002361	O 1974
UNION 14-26N-9W	GRAND TRAVERSE	MI	055	003564	N 1973	WHITE OAK 30-2N-2E	INGHAM	MI	065	002362	OA 1980
UNION 14-26N-9W A	GRAND TRAVERSE	MI	055	012436	N 1987	WHITE OAK 32-2N-2E	INGHAM	MI	065	002363	OA 1973
UNION 16-26N-9W	GRAND TRAVERSE	MI	055	003565	N 1975	WHITE OAK 32-2N-2E A	INGHAM	MI	065	002364	O 1977
UNION 16-26N-9W A	GRAND TRAVERSE	MI	055	003566	N 1976	WHITE RIVER	MUSKEGON	MI	121	764757	O 1950
UNION 17-26N-9W	GRAND TRAVERSE	MI	055	003567	N 1978	WHITE RIVER 02-12N-18W	MUSKEGON	MI	121	011871	OA 1986
UNION 18-26N-9W	GRAND TRAVERSE	MI	055	003568	N 1973	WHITEWATER 15-27N-9W	GRAND TRAVERSE	MI	055	011632	O 1985
UNION 18-26N-9W A	GRAND TRAVERSE	MI	055	003569	N 1979	WHITEWATER 20-27N-9W	GRAND TRAVERSE	MI	055	002971	OA 1978
UNION 19-26N-9W	GRAND TRAVERSE	MI	055	011616	OA 1984	WHITEWATER 20-27N-9W A	GRAND TRAVERSE	MI	055	002366	OA 1979
UNION 20-26N-9W	GRAND TRAVERSE	MI	055	003570	ON 1978	WHITEWATER 22-27N-9W	GRAND TRAVERSE	MI	055	002368	N 1973
UNION 21-26N-9W	GRAND TRAVERSE	MI	055	003571	N 1978	WHITEWATER 28-27N-9W	GRAND TRAVERSE	MI	055	002369	OA 1975
UNION 22-26N-9W	GRAND TRAVERSE	MI	055	003572	N 1978	WHITEWATER 29-27N-9W	GRAND TRAVERSE	MI	055	016072	O 1986
UNION 28-26N-9W	GRAND TRAVERSE	MI	055	003209	N 1975	WHITEWATER 30-27N-9W	GRAND TRAVERSE	MI	055	012443	OA 1987
UNION 29-26N-5W	GRAND TRAVERSE	MI	055	003210	N 1980	WHITEWATER 32-27N-9W	GRAND TRAVERSE	MI	055	002370	OA 1972
UNION 29-26N-9W A	GRAND TRAVERSE	MI	055	006882	N 1981	WHITEWATER 34-27N-9W	GRAND TRAVERSE	MI	055	002371	OA 1972
UNION 30-26N-9W	GRAND TRAVERSE	MI	055	012859	OA 1985	WHITEWATER 35-27N-9W	GRAND TRAVERSE	MI	055	002372	OA 1972
UNION 31-26N-9W	GRAND TRAVERSE	MI	055	003211	N 1978	WHITEWATER 35-27N-9W A	GRAND TRAVERSE	MI	055	002373	OA 1980
UNION 31-26N-9W A	GRAND TRAVERSE	MI	055	011617	N 1983	WHITEWATER 36-27N-9W	GRAND TRAVERSE	MI	055	002374	N 1971
UNION 31-26N-9W B	GRAND TRAVERSE	MI	055	011880	OA 1984	WHITEWATER 36-27N-9W A	GRAND TRAVERSE	MI	055	002375	N 1976
UNION SEC 19	ISABELLA	MI	073	016063	O 1972	WILEY	MASON	MI	105	768787	O 1962
UNION SEC 6	GRAND TRAVERSE	MI	055	003532	N 1965	WILLIAMS	BAY	MI	017	769748	O 1954
VALLEY SEC 1	ALLEGAN	MI	005	016064	O 1972	WINFIELD	MECOSTA	MI	107	773189	N 1935
VASSAR	TUSCOLA	MI	157	734185	O 1980	WINFIELD	MONTCALM	MI	117	773189	O 1936
VERNON	ISABELLA	MI	073	736658	N 1939	WINTERFIELD	CLARE	MI	035	774212	ONA 1940
VERNON-ROSEBUSH	ISABELLA	MI	073	011619	OA 1933	WISE	ISABELLA	MI	073	774801	ON 1938
VEVAY 07-2N-1W	INGHAM	MI	065	016065	O 1972	WOLF LAKE	MUSKEGON	MI	121	776267	ON 1949
VEVAY 08-2N-1W	INGHAM	MI	065	003212	N 1975	WOODSTOCK	LENAWEE	MI	091	778344	N 1969
VEVAY 08-2N-1W A	INGHAM	MI	065	013982	OA 1990	WOODVILLE	NEWAYGO	MI	123	778406	ONA 1943
VEVAY 16-2N-1W	INGHAM	MI	065	003213	OA 1970	WRIGHT	OTTAWA	MI	139	780189	O 1953
VEVAY 17-2N-1W	INGHAM	MI	065	003214	OA 1972	WYOMING PARK	KENT	MI	081	781531	O 1939
VEVAY 19-2N-1W	INGHAM	MI	065	003215	O 1971	YANKEE	ST CLAIR	MI	147	785170	N 1963
VEVAY 19-2N-1W A	INGHAM	MI	065	003216	N 1971	YATES SEC 22	LAKE	MI	085	017700	N 2002
VEVAY 19-2N-1W B	INGHAM	MI	065	003218	OA 1972	ZEELAND	OTTAWA	MI	139	790749	ON 1942
VEVAY 19-2N-1W C	INGHAM	MI	065	003219	OA 1972	ZEELAND 29-5N-14W	OTTAWA	MI	139	015086	O 1992
VEVAY 20-2N-1W	INGHAM	MI	065	003220	OA 1972	ZEELAND 30-5N-14W	OTTAWA	MI	139	016073	O 1972
VEVAY SEC 19	INGHAM	MI	065	016066	N 1972	ZEELAND SEC 28	OTTAWA	MI	139	003538	O 1954
VICTORY 05-19N-17W	MASON	MI	105	003221	N 1974	ZEELAND SEC 4	OTTAWA	MI	139	011891	O 1956
VICTORY 05-19N-17W A	MASON	MI	105	006883	N 1981	ZEELAND SEC 5	OTTAWA	MI	139	016074	O 1972
VICTORY 07-19N-17W	MASON	MI	105	003222	N 1973						
VICTORY 07-19N-17W A	MASON	MI	105	012441	N 1988						
VICTORY 18-19N-17W	MASON	MI	105	003223	OA 1973						
VICTORY 18-19N-17W A	MASON	MI	105	003224	N 1974						
VICTORY 19-19N-17W	MASON	MI	105	003225	OA 1972						
VICTORY 19-19N-17W A	MASON	MI	105	003226	N 1974						
VICTORY 21-19N-17W	MASON	MI	105	017069	N 2001						
VICTORY 26-19N-17W	MASON	MI	105	011286	N 1982						
VICTORY 31-19N-17W	MASON	MI	105	011620	N 1983						
VICTORY 32-19N-17W	MASON	MI	105	017067	N 2001						
VICTORY 33-19N-17W	MASON	MI	105	011621	O 1983						
VICTORY SEC 10	MASON	MI	105	002982	O 1957						
VIENNA 04-30N-1E	MONTMORENCY	MI	119	016068	N 1972						
VIENNA 06-30N-1E	MONTMORENCY	MI	119	013440	OA 1988						
VIENNA 10-30N-1E	MONTMORENCY	MI	119	013983	N 1991						
VIENNA 17-30N-1E	MONTMORENCY	MI	119	012861	OA 1986						
VIENNA 30-30N-1E	MONTMORENCY	MI	119	011622	O 1983						
VIENNA 31-31N-1E	MONTMORENCY	MI	119	013441	N 1988						
VIENNA 32-31N-1E	MONTMORENCY	MI	119	011881	N 1987						
VIENNA 34-30N-1E	MONTMORENCY	MI	119	013442	N 1988						
VOGEL CENTER	MISSAUKEE	MI	113	740589	O 1966						
WAGNER LAKE	OSCODA	MI	135	009649	N 1982						
WAKESHMA	KALAMAZOO	MI	077	012864	N 1986						
WALDENBURG	MACOMB	MI	099	011623	O 1983						
WALES 16-6N-15E	ST CLAIR	MI	147	003356	N 1976						
WALES SEC 33	ST CLAIR	MI	147	013443	O 1989						
WALKER	KENT	MI	081	745776	ONA 1938						
WALKER	OTTAWA	MI	139	745776	ONA 1938						
WALTON 34-1N-5W	EATON	MI	045	011624	N 1975						
WASHINGTON SEC 10	MACOMB	MI	099	003533	N 1974						
WASHINGTON SEC 10 A	MACOMB	MI	099	003534	N 1976						
WASHINGTON SEC 11	MACOMB	MI	099	003535	N 1965						
WASHINGTON SEC 15	MACOMB	MI	099	012866	N 1986						
WASHINGTON SEC 28	MACOMB	MI	099	003536	OA 1975						
WATSON	ALLEGAN	MI	005	752007	O 1964						
WATSON SEC 8	ALLEGAN	MI	005	011626	O 1949						
WAYLAND	ALLEGAN	MI	005	752813	OA 1944						
WAYLAND NORTH	ALLEGAN	MI	005	752844	O 1957						
WEARE	OCEANA	MI	127	753612	O 1949						
WEARE SEC 10	OCEANA	MI	127	016070	N 1972						
WEARE SEC 14	OCEANA	MI	127	003537	O 1952						
WEBBER CREEK	MONTMORENCY	MI	119	016518	ON 1994						
WEST BRANCH	OGEMAW	MI	129	759626	ONA 1933						
WEXFORD 01-24N-12W	WEXFORD	MI	165	002592	N 1973						
WEXFORD 01-24N-12W A (NEW)	WEXFORD	MI	165	015081	N 1986						
WEXFORD 02-24N-12W	WEXFORD	MI	165	002347	N 1977						
WEXFORD 03-24N-12W	WEXFORD	MI	165	002349	N 1977						
WEXFORD 04-24N-12W	WEXFORD	MI	165	003358	N 1978						
WEXFORD 04-24N-12W A	WEXFORD	MI	165	011628	N 1983						
WEXFORD 05-24N-12W	WEXFORD	MI	165	002350	OA 1974						
WEXFORD 05-24N-12W A	WEXFORD	MI	165	002351	OA 1976						
WEXFORD 06-24N-12W	WEXFORD	MI	165	002352	OA 1975						
WEXFORD 09-24N-12W	WEXFORD	MI	165	002353	N 1973						
WEXFORD 09-24N-12W A	WEXFORD	MI	165	002354	N 1973						
WEXFORD 09-24N-12W B	WEXFORD	MI	165	002355	OA 1974						
WEXFORD 10-24N-12W	WEXFORD	MI	165	002356	N 1972						
WEXFORD 17-24N-12W	WEXFORD	MI	165	006885	N 1981						
WEXFORD 18-24N-12W	WEXFORD	MI	165	002357	N 1973						
WEXFORD 18-24N-12W A	MANISTEE	MI	101	002358	OA 1975						
WEXFORD 18-24N-12W A	WEXFORD	MI	165	002358	OA 1975						
WEXFORD 20-24N-12W	WEXFORD	MI	165	002359	N 1979						
WHEATLAND	MECOSTA	MI	107	762432	ON 1945						
WHITE CLOUD	NEWAYGO	MI	123	763858	O 1963						
WHITE LAKE 29 A-3N-8E	OAKLAND	MI	125	016489	N 1994						
WHITE LAKE 29-3N-8E	OAKLAND	MI	125	015169	OA 1994						
WHITE LAKE 15-2N-2E A	OAKLAND	MI	125	016071	N 1984						
WHITE OAK 04-2N-2E	INGHAM	MI</									

# MISSISSIPPI

Field Name	County Name	State Sub	Co Code	Field Code	Field Disc Type Year	Field Name	County Name	State Sub	Co Code	Field Code	Field Disc Type Year
BAXTERVILLE	MARION	MS	091	044496	ONA 1944	CARY	SHARKEY	MS	125	123195	OA 1941
BAXTERVILLE SE	LAMAR	MS	073	004157	ONA 1989	CATAHOULA CREEK	HANCOCK	MS	045	003576	N 1981
BAXTERVILLE SE	MARION	MS	091	004157	ONA 1989	CEDAR GROVE	MONROE	MS	095	127900	N 1974
BAY RIDGE	WILKINSON	MS	157	010278	OA 1985	CEMETERY	ADAMS	MS	001	012717	OA 1988
BAY SPRINGS	JASPER	MS	061	044930	OA 1965	CENTER POINT	LINCOLN	MS	085	129388	OA 1971
BAYOU SARA	WILKINSON	MS	157	017350	N 2003	CENTER RIDGE SOUTH	SMITH	MS	129	129419	OA 1963
BEANS FERRY	ITAWAMBA	MS	057	048581	N 1953	CENTREVILLE SOUTH	WILKINSON	MS	157	012137	ONA 1987
BEASLEY CREEK	WILKINSON	MS	157	003003	O 1980	CHANDLER GROVE	MONROE	MS	095	016795	N 2001
BEATRICE	CLARKE	MS	023	003004	O 1981	CHAPARRAL	WAYNE	MS	153	132814	OA 1952
BEAVER BRANCH	ADAMS	MS	001	049728	OA 1956	CHARE STATION	FRANKLIN	MS	037	133713	OA 1969
BEAVER BRANCH	WILKINSON	MS	157	049728	OA 1956	CHATAWA	PIKE	MS	113	134473	OA 1976
BEAVER CREEK	PIKE	MS	113	049790	O 1981	CHICORA WEST	WAYNE	MS	153	000197	N 1998
BEAVER DAM	JASPER	MS	061	013118	OA 1989	CHIGGER	WILKINSON	MS	157	138456	N 2001
BEAVER ISLAND	WILKINSON	MS	157	049945	N 1994	CHOCTAW	JONES	MS	067	140688	O 1965
BEECHWOOD	AMITE	MS	005	011060	O 1986	CHRISTMAS	AMITE	MS	005	141680	O 1991
BELMONT LAKE	WILKINSON	MS	157	054688	OA 1964	CHURCH HILL	JEFFERSON	MS	063	142362	OA 1950
BELWOOD	ADAMS	MS	001	055045	O 1974	CHURCH HILL NORTH	JEFFERSON	MS	063	142393	OA 1955
BELZONI	HUMPHREYS	MS	053	055060	OA 1971	CISTERCIAN	JASPER	MS	061	143470	OA 1972
BENTON	YAZOO	MS	163	056548	N 1977	CLARA NORTH	WAYNE	MS	153	015270	N 1993
BENTONIA	MADISON	MS	089	056672	ONA 1960	CLARA WEST	WAYNE	MS	153	144858	OA 1966
BENTONIA	YAZOO	MS	163	056672	OA 1960	CLARK CREEK	WILKINSON	MS	157	145447	O 1984
BERRY CREEK	AMITE	MS	005	015371	N 1995	CLARK CREEK SOUTH	WILKINSON	MS	157	010335	O 1985
BERWICK	AMITE	MS	005	058518	ONA 1989	CLEAR CREEK	WAYNE	MS	153	147121	OA 1988
BEVERLY	ADAMS	MS	001	059803	O 1964	CLEAR RUN	JEFFERSON	MS	063	147338	ON 1976
BEVERLY NORTH	ADAMS	MS	001	007536	O 1983	CLEAR SPRINGS	FRANKLIN	MS	037	147369	OA 1965
BIENVILLE FOREST	SMITH	MS	129	060788	OA 1963	CLEAR SPRINGS NORTH	FRANKLIN	MS	037	147400	OA 1970
BIG BAYOU	ADAMS	MS	001	060850	OA 1987	CLERMONT	ADAMS	MS	001	148219	O 1976
BIG CREEK	WAYNE	MS	153	061408	O 1998	CLIFFORD	ADAMS	MS	001	148516	OA 1965
BIG RIVER	ADAMS	MS	001	011064	OA 1986	CLOVERDALE	ADAMS	MS	001	149260	OA 1966
BISLAND BAYOU	ADAMS	MS	001	066415	OA 1973	COBB BRANCH	AMITE	MS	005	150528	O 1973
BISLAND BAYOU NORTH	ADAMS	MS	001	011066	OA 1985	COLES CREEK	ADAMS	MS	001	152903	O 1968
BLACK CREEK	PERRY	MS	111	068151	N 1965	COLEVILLE	CHICKASAW	MS	017	153151	N 1953
BLACK CREEK	STONE	MS	131	068151	N 1980	COLEVILLE WEST	CHICKASAW	MS	017	017349	O 2002
BLACK STONE	PEARL RIVER	MS	109	016796	N 2001	COLLINS	COVINGTON	MS	031	154050	ONA 1961
BLACKBURN	JONES	MS	067	068740	OA 1963	COLLINS	JEFFERSON DAVIS	MS	065	154050	ONA 1961
BLUE HOLE	ADAMS	MS	001	003012	O 1982	COLLINS NE	COVINGTON	MS	031	016608	N 1999
BLUE LAKE	WILKINSON	MS	157	075467	O 1986	COLUMBIA	MARION	MS	091	154980	N 1977
BLUE MOON	ADAMS	MS	001	010294	O 1985	COMITE CREEK EAST	AMITE	MS	005	016270	N 1997
BLUEBIRD	WILKINSON	MS	157	080055	N 2001	COMITE CREEK WEST	WILKINSON	MS	157	015272	N 1993
BOBWHITE	WILKINSON	MS	157	017183	N 2002	COMMENCEMENT	ADAMS	MS	001	156065	O 1952
BOLTON	HINDS	MS	049	079172	ONA 1954	COMMENCEMENT	WILKINSON	MS	157	156065	O 1952
BOLTON NORTH	HINDS	MS	049	079212	O 1975	COMMENCEMENT EAST	ADAMS	MS	001	156096	OA 1969
BOLTON SOUTH	HINDS	MS	049	007517	O 1983	CONERLY	PIKE	MS	113	157553	OA 1962
BONUS	FRANKLIN	MS	037	080629	OA 1965	COOPER CREEK	LOWNDES	MS	087	159785	N 1981
BOOGIE BOTTOM	CLAY	MS	025	014198	O 1990	COOPER HILL	ADAMS	MS	001	159847	OA 1955
BOOKER BRANCH	FRANKLIN	MS	037	013462	O 1989	CORBIN BRANCH	FRANKLIN	MS	037	161040	O 1968
BOONE CHURCH	CHICKASAW	MS	017	013193	N 1987	CORBIN BRANCH NORTH	FRANKLIN	MS	037	161048	OA 1973
BOURBON	ADAMS	MS	001	083419	O 1965	CORINNE	CLAY	MS	025	161534	N 1972
BOVINA	WARREN	MS	149	003013	ON 1981	CORINNE	LOWNDES	MS	087	161534	ON 1984
BOWIE CREEK	COVINGTON	MS	031	084246	N 1976	CORINNE	MONROE	MS	095	161534	ON 1972
BOWLING CREEK	SMITH	MS	129	004700	O 1985	CORNER LAKE SE	WILKINSON	MS	157	161997	O 1975
BOYCE	WAYNE	MS	153	085403	OA 1973	COTTON CANDY	AMITE	MS	005	013841	OA 1990
BOYKIN CHURCH	SMITH	MS	129	085837	ON 1958	COTTON VALLEY	ADAMS	MS	001	164156	OA 1966
BRANCH	FRANKLIN	MS	037	088395	O 1985	COULSON BAYOU	WILKINSON	MS	157	164869	OA 1969
BRIARS	ADAMS	MS	001	007547	OA 1983	COUNTY LAKE	FRANKLIN	MS	037	165210	O 1964
BRIARS CHUTE	ADAMS	MS	001	013826	OA 1990	COUNTY LAKE EAST	FRANKLIN	MS	037	165241	O 1968
BRIARS CHUTE SOUTH	ADAMS	MS	001	014497	O 1992	COUNTY LINE	LOWNDES	MS	087	165272	N 1984
BROOKHAVEN	LINCOLN	MS	085	094161	ONA 1943	COURTLAND	ADAMS	MS	001	165458	OA 1952
BROOKSIDE	AMITE	MS	005	007548	O 1983	COURTLAND NE	ADAMS	MS	001	014684	O 1993
BROWN CREEK	ADAMS	MS	001	003014	O 1980	COWPEN POINT	ADAMS	MS	001	166667	OA 1951
BROWNLAND	JEFFERSON	MS	063	095959	OA 1954	COWPEN POINT NORTH	ADAMS	MS	001	166698	O 1966
BROWNS BRANCH	WILKINSON	MS	157	016137	O 1985	COWPENNA CREEK	MONROE	MS	095	000158	N 1980
BROWNSVILLE DOME	HINDS	MS	049	015468	O 1995	CRACKERNECK	JONES	MS	067	010470	O 1991
BRUINSBURG	CLAIBORNE	MS	021	096920	N 1944	CRANFIELD	ADAMS	MS	001	166605	ONA 1943
BRUSH CREEK	WILKINSON	MS	157	097602	O 2004	CRANFIELD	FRANKLIN	MS	037	168605	ONA 1944
BRYAN	JASPER	MS	061	098098	OA 1958	CRANFIELD NORTH	ADAMS	MS	001	003584	N 1978
BRYAN	JONES	MS	067	098098	OA 1958	CRANFIELD SW	ADAMS	MS	001	168636	O 1960
BUCATUNNA CREEK	CLARKE	MS	023	099311	OA 1977	CRAWFORD CREEK	WAYNE	MS	153	168887	OA 1976
BUCKHURST	ADAMS	MS	001	100367	OA 1975	CROOKED BRANCH	AMITE	MS	005	171370	N 2003
BUDE	FRANKLIN	MS	037	100811	OA 1949	CROOKED CREEK	WILKINSON	MS	157	171395	OA 1964
BUDE WEST	FRANKLIN	MS	037	100842	OA 1960	CROOKED CREEK NW	WILKINSON	MS	157	000198	N 1997
BUENA VISTA	JEFFERSON	MS	063	101059	ONA 1953	CROSBY	WILKINSON	MS	157	171550	O 1967
BUFFALO	WILKINSON	MS	157	012726	OA 1982	CROSBY WEST	WILKINSON	MS	157	003585	O 1980
BUFFALO RIVER	WILKINSON	MS	157	007550	O 1983	CYCAD	WILKINSON	MS	157	012733	N 1986
BULLITT BAYOU	ADAMS	MS	001	010307	O 1985	CYCAD NW	WILKINSON	MS	157	016243	N 2002
BUNCKLEY	FRANKLIN	MS	037	103043	O 1963	CYCAD SOUTH	WILKINSON	MS	157	013845	N 1990
BUNKER HILL	WILKINSON	MS	157	103353	N 1995	CYPRESS BAYOU	ADAMS	MS	001	176364	OA 1978
BURNS	SMITH	MS	129	105461	OA 1990	CYPRESS BAYOU NORTH	ADAMS	MS	001	176379	OA 1978
BURTONS CREEK	COVINGTON	MS	031	106786	N 1976	CYPRESS BRANCH	WILKINSON	MS	157	176426	O 1964
BUTLER CREEK	LINCOLN	MS	085	107414	OA 1983	CYPRESS CREEK	WAYNE	MS	153	176457	OA 1960
BUTLER LAKE	ADAMS	MS	001	107445	O 1956	CYPRESS CREEK NORTH	WAYNE	MS	153	176519	O 1984
BUTLER LAKE WEST	ADAMS	MS	001	107464	OA 1976	CYPRESS CREEK SOUTH	WAYNE	MS	153	176550	OA 1968
BUTTAHATCHIE	MONROE	MS	095	015379	N 1995	DARBUN	WALTHALL	MS	147	180434	N 1965
BUTTAHATCHIE HILLS	MONROE	MS	095	016221	O 1997	DARBUN NORTH	WALTHALL	MS	147	003588	ONA 1980
BUTTAHATCHIE RIVER	MONROE	MS	095	017615	ON 1977	DARRINGTON	WILKINSON	MS	157	181054	OA 1954
BYPASS 98	FORREST	MS	035	016879	O 2001	DARRINGTON SE	WILKINSON	MS	157	181063	O 1972
BYRD	FRANKLIN	MS	037	109143	OA 1968	DAVIS	CLARKE	MS	023	182170	OA 1969
BYRD EAST	FRANKLIN	MS	037	015260	O 1994	DAY CREEK	WILKINSON	MS	157	182945	OA 1966
CADILLAC	JEFFERSON	MS	063	111911	OA 1962	DAY CREEK SOUTH	WILKINSON	MS	157	182976	OA 1967
CALCOTE	LINCOLN	MS	085	014328	OA 1992	DAYTON	WILKINSON	MS	157	183100	O 1985
CALEDONIA	LOWNDES	MS	087	112965	ONA 1979	DEER PARK	WILKINSON	MS	157	185790	O 1981
CALOUN	JONES	MS	067	113089	N 1975	DEERFIELD	ADAMS	MS	001	185914	OA 1956
CALVITS LAKE	JEFFERSON	MS	063	114329	O 1966	DEERFIELD SOUTH	ADAMS	MS	001	185976	OA 1962
CAMP CREEK	JONES	MS	067	115042	O 1990	DEERFIELD WEST	ADAMS	MS	001	186007	O 1959
CAMP SHELBY	PERRY	MS	111	115364	OA 1972	DELTA LAKE	FRANKLIN	MS	037	007572	O 1983
CANDY CREEK	AMITE	MS	005	167116	O 1982	DENT PLACE	JEFFERSON	MS	063	188564	ON 1979
CANE MILL BRANCH	FRANKLIN	MS	037	003972	OA 1982	DESOTO	CLARKE	MS	023	003592	O 1978
CANNONSBURG	JEFFERSON	MS	063	117646	OA 1961	DEXTER	MARION	MS	091	190316	ONA 1957
CAPELL	AMITE	MS	005	015264	N 1994	DEXTER	WALTHALL	MS	147	190316	ONA 1957
CARDINAL	WILKINSON	MS	157	119568	N 2001	DEXTER EAST	MARION	MS	091	190347	OA 1959
CARMICHAEL	CLARKE	MS	023	120746	OA 1960	DIAMOND	WAYNE	MS	153	190805	OA 1957
CARROLL CREEK	PIKE	MS	113	004210	OA 1978	DILEMMA	ADAMS	MS	001	014500	O 1991
CARS CREEK	AMITE	MS	005	015183	N 1992	DILEMMA SOUTH	ADAMS	MS	001	015190	O 1994
CARSON	JEFFERSON DAVIS	MS	065	121862	N 1977	DINAN	WALTHALL	MS	147	192789	OA 1970
CARSON DOME	JEFFERSON DAVIS	MS	065	121866	N 1994	DIXIE	FRANKLIN	MS	037	193812	O 1956
CARTER CREEK	WILKINSON	MS	157	122082	N 1994	DIXIE NORTH	FRANKLIN	MS	037	193874	O 1981
CARTER CREEK EAST	WILKINSON	MS	157	015184	N 1994	DIXIE SPRINGS	PIKE	MS	113	193929	O 1978
CARTER CREEK SOUTH	WILKINSON	MS	157	015185	N 1994	DIXONS BAYOU	WILKINSON	MS	157	194067	OA 1974
CARTHAGE POINT	ADAMS	MS	001	122792	ONA 1945	DOLLAR LAKE	HOLMES	MS	051	195867	OA 1970
CARTHAGE POINT EAST	ADAMS	MS	001	122823	OA 1970	DOLLAR LAKE	LEFLORE	MS	083	195867	OA 1970
CARTHAGE POINT NORTH	ADAMS	MS	001	122854	OA 1955	DOLOROSO	WILKINSON	MS	157	196177	OA 1956
CARTHAGE POINT SOUTH	ADAMS	MS	001	00							



Field Name	County Name	State Sub	Co Code	Field Code	Field Disc Type	Year	Field Name	County Name	State Sub	Co Code	Field Code	Field Disc Type	Year
DORN	YAZOO	MS	163	198099	O	1965	GOSHEN SPRINGS	RANKIN	MS	121	003614	N	1980
DORSEY	FRANKLIN	MS	037	198471	O	1987	GRAFTON	ADAMS	MS	001	283594	OA	1964
DOUBLE CREEK	CLARKE	MS	023	199215	O	1968	GRANDY MILL CREEK	JONES	MS	067	003615	O	1982
DRY BAYOU	FRANKLIN	MS	037	203571	OA	1958	GRANGE	JEFFERSON DAVIS	MS	065	285113	N	1959
DRY CREEK	FRANKLIN	MS	037	203602	OA	1963	GRANGE	LAWRENCE	MS	077	285113	N	1959
DRY CREEK DOME	COVINGTON	MS	031	014747	ONA	1993	GRAVEYARD BRANCH	FRANKLIN	MS	037	004725	O	1983
DUNBAR CREEK	WILKINSON	MS	157	205695	OA	1968	GREEN LAKE	AMITE	MS	005	288244	N	2002
EAGLE	WILKINSON	MS	157	210370	N	2002	GREENFIELD	ADAMS	MS	001	008388	O	1991
EAST FORK	AMITE	MS	005	211796	OA	1960	GREENS BAYOU	ADAMS	MS	001	289298	O	1966
EAST FORK MIDDLE	AMITE	MS	005	008824	ONA	1984	GREENS BAYOU NORTH	ADAMS	MS	001	007073	OA	1983
EAST FORK NORTH	AMITE	MS	005	211827	OA	1960	GREENS CREEK	JEFFERSON DAVIS	MS	065	289309	ONA	1976
EAST FORK SW	AMITE	MS	005	004717	OA	1983	GREENS CREEK	MARION	MS	091	289309	ON	1976
EAST FORK WEST	AMITE	MS	005	211835	OA	1978	GREENWOOD SPRINGS	MONROE	MS	095	290169	ON	1978
EDDICTON	FRANKLIN	MS	037	213284	O	1962	GUM BRANCH	COVINGTON	MS	031	294460	N	1982
EDGEWOOD	ADAMS	MS	001	213811	OA	1969	GWINVILLE	JEFFERSON DAVIS	MS	065	295863	ONA	1944
EDWARDS	HINDS	MS	049	215299	N	1985	GWINVILLE	SIMPSON	MS	127	295863	N	1944
ELECTION BRANCH	AMITE	MS	005	014336	N	1992	GWINVILLE NORTH	SIMPSON	MS	127	016140	N	1981
ELECTION BRANCH NORTH	AMITE	MS	005	000194	N	1994	HALE	CLARKE	MS	023	299476	OA	1973
ELLIS CLIFFS	ADAMS	MS	001	220655	OA	1957	HAMILTON	MONROE	MS	095	301460	N	1954
ELLIS CREEK	AMITE	MS	005	015279	N	1994	HAMILTON SOUTH	MONROE	MS	095	301612	OA	1978
ELLIS LAKE	WILKINSON	MS	157	220717	OA	1962	HAMILTON WEST	MONROE	MS	095	006634	O	1983
ELLIS LAKE NORTH	WILKINSON	MS	157	220748	OA	1967	HARMONY	CLARKE	MS	023	306575	OA	1968
ELLISLIE SE	ADAMS	MS	001	221058	OA	1956	HARMONY SOUTH	CLARKE	MS	023	306637	OA	1976
ELLISTON	WILKINSON	MS	157	221120	O	1966	HARRISVILLE	SIMPSON	MS	127	307846	N	1984
ELLISTON SE	WILKINSON	MS	157	009598	O	1984	HARTMAN	LINCOLN	MS	085	308776	OA	1949
ELLISVILLE JUNCTION	JONES	MS	067	010913	OA	1986	HAZLIT CREEK	WILKINSON	MS	157	312403	OA	1966
ELYSIAN FIELDS PLANTATION	ADAMS	MS	001	223275	O	1977	HEIDELBERG CENTRAL	JASPER	MS	061	313853	OA	1954
EMBREE HILL	WILKINSON	MS	157	015280	N	1994	HEIDELBERG EAST	JASPER	MS	061	313884	ONA	1944
EMINENCE	COVINGTON	MS	031	223786			HEIDELBERG WEST	JASPER	MS	061	313915	ONA	1944
EMINENCE DOME	COVINGTON	MS	031	016610	N	2000	HIGGINS	LAMAR	MS	073	321534	N	1981
ENTERPRISE	CLARKE	MS	023	226049	O	1982	HIGH ROAD	WAYNE	MS	153	008815	N	2002
ENTERPRISE WEST	AMITE	MS	005	226204	OA	1985	HILO	ADAMS	MS	001	323766	OA	1967
ESPERANCE POINT	ADAMS	MS	001	228196	OA	1965	HIWANNEE NORTH	WAYNE	MS	153	003621	OA	1979
ESPERANCE POINT NORTH	ADAMS	MS	001	228227	OA	1958	HOGWALLOW	WILKINSON	MS	157	013380	O	1989
EUCUTTA CENTRAL	WAYNE	MS	153	000193	O	1994	HOLIDAY	ADAMS	MS	001	005264	N	1993
EUCUTTA EAST	WAYNE	MS	153	229498	OA	1943	HOLIDAY CREEK	JEFFERSON DAVIS	MS	065	327655	ONA	1977
EUCUTTA WEST	WAYNE	MS	153	229529	OA	1945	HOLIDAY CREEK	MARION	MS	091	327655	ONA	1977
FAIRCILDS CREEK	ADAMS	MS	001	233599	O	1966	HOLLY	ITAWAMBA	MS	057	328510	N	1997
FAIRCILDS CREEK WEST	ADAMS	MS	001	233630	OA	1968	HOLLY GROVE	AMITE	MS	005	014242	N	1990
FAIRVIEW EAST	ADAMS	MS	001	233971	OA	1952	HOLLYBUSH CREEK	RANKIN	MS	121	003622	N	1979
FAIRVIEW SE	ADAMS	MS	001	234095	OA	1959	HOMEWOOD	ADAMS	MS	001	330215	O	1955
FALCON	AMITE	MS	005	234374	N	2002	HOMINY RIDGE	FRANKLIN	MS	037	007096	O	1983
FATHERS DAY	WILKINSON	MS	157	014501	ON	1992	HOMOCHITTO RIVER	ADAMS	MS	001	000190	O	1992
FAYETTE	JEFFERSON	MS	063	237474	ONA	1945	HOOKER	LAWRENCE	MS	077	331083	ONA	1979
FAYETTE NORTH	JEFFERSON	MS	063	237536	OA	1956	HORSESHOE LAKE	HOLMES	MS	051	333439	N	1976
FAYETTE SOUTH	JEFFERSON	MS	063	237567	ON	1951	HOUSTON	CHICKASAW	MS	017	334834	N	1984
FENWICK	ADAMS	MS	001	239220	OA	1975	HUB	MARION	MS	091	336261	ONA	1945
FERNWOOD	PIKE	MS	113	003600	OA	1978	HUB EAST	MARION	MS	091	336292	N	1966
FERNWOOD EAST	PIKE	MS	113	007064	O	1984	HUB WEST	MARION	MS	091	336323	N	1959
FIELDS LAKE	ADAMS	MS	001	003602	O	1980	HUBBARD CREEK	WAYNE	MS	153	336385	O	1987
FINCH	WILKINSON	MS	157	016748	N	2001	HUBBARD DOME	HINDS	MS	049	000201	O	1998
FLAT BRANCH	GREENE	MS	041	003603	O	1980	HURRICANE CREEK	MARION	MS	091	340601	N	1973
FLAT BRANCH WEST	PERRY	MS	111	009741	O	1985	HURRICANE LAKE	LINCOLN	MS	085	340644	OA	1973
FLAT LAKE	ADAMS	MS	001	243893	O	1969	HURRICANE LAKE EAST	LINCOLN	MS	085	340647	OA	1974
FLAT ROCK	FRANKLIN	MS	037	244017	OA	1952	HUSTLER EAST	AMITE	MS	005	340725	O	1962
FLAT ROCK NORTH	FRANKLIN	MS	037	244048	O	1958	HUSTLER NORTH	AMITE	MS	005	011158	OA	1985
FLORA	MADISON	MS	089	245536	OA	1943	HUTCHINS CREEK	ADAMS	MS	001	006647	O	1984
FLORA EAST	MADISON	MS	089	245567	O	1984	HUTCHINS LANDING	ADAMS	MS	001	340911	O	1962
FLUFFER CREEK	CLARKE	MS	023	246676	OA	1976	IDLEWILDE	JEFFERSON	MS	063	343703	OA	1953
FOMOSLA	HUMPHREYS	MS	053	247707	N	1971	IDLEWILDE WEST	JEFFERSON	MS	063	003625	OA	1980
FORD CREEK	WILKINSON	MS	157	248295	O	1974	IMPROVE	MARION	MS	091	344657	N	1978
FORREST HOME	ADAMS	MS	001	249458	ON	1953	INDEPENDENCE	AMITE	MS	005	344890	N	1988
FORREST HOME NORTH	JEFFERSON	MS	063	248495	OA	1977	INDEPENDENCE	WILKINSON	MS	157	344890	N	1988
FORT ADAMS	WILKINSON	MS	157	249706	O	1956	INDIAN WELLS	JASPER	MS	061	015469	O	1996
FORT ADAMS NORTH	WILKINSON	MS	157	249737	O	1962	IRELAND	ADAMS	MS	001	348006	OA	1951
FOSTER CREEK	WILKINSON	MS	157	003607	O	1979	IRELAND	WILKINSON	MS	157	348006	OA	1951
FOUR RIVERS	WILKINSON	MS	157	017342	N	2001	IRELAND NORTH	WILKINSON	MS	157	348028	O	1978
FOURMILE CREEK	MONROE	MS	095	252942	N	1973	IRELAND SOUTH	WILKINSON	MS	157	348037	OA	1967
FRANCES CREEK	CLARKE	MS	023	253907	OA	1970	IRELAND WEST	WILKINSON	MS	157	348068	OA	1967
FRANKLIN	FRANKLIN	MS	037	255209	O	1963	IRENE	AMITE	MS	005	348099	O	1961
FRANKLIN EAST	FRANKLIN	MS	037	255240	O	1966	IVANHOE	ADAMS	MS	001	350269	O	1968
FREE STATE	JONES	MS	067	013369	ONA	1989	IVANHOE WEST	ADAMS	MS	001	350393	O	1978
FREEDOM	WILKINSON	MS	157	256697	O	1991	JACKSON	HINDS	MS	049	353006	N	1930
FREEWOODS	FRANKLIN	MS	037	257286	OA	1951	JACKSON	RANKIN	MS	121	353006	N	1930
FREEWOODS NE	FRANKLIN	MS	037	257317	OA	1960	JAYNESVILLE	COVINGTON	MS	031	356057	ON	1977
FREEWOODS NORTH	FRANKLIN	MS	037	257348	OA	1953	JAYNESVILLE WEST	COVINGTON	MS	031	356073	N	1978
FREEWOODS WEST	FRANKLIN	MS	037	004165	O	1983	JEANETTE	ADAMS	MS	001	356657	OA	1952
FRIENDSHIP CHURCH	PIKE	MS	113	258190	OA	1983	JEANETTE SOUTH	ADAMS	MS	001	356688	OA	1967
GALILEE	ADAMS	MS	001	263573	O	1958	JEWS CREEK	WILKINSON	MS	157	016312	N	1997
GALILEE NORTH	ADAMS	MS	001	003609	O	1979	JOHNS	RANKIN	MS	121	361735	N	1981
GARDEN CITY	FRANKLIN	MS	037	265092	OA	1952	JOHNSTON STATION	LINCOLN	MS	085	362625	OA	1960
GARDEN CITY NORTH	FRANKLIN	MS	037	265102	O	1975	JOHNSTON STATION	PIKE	MS	113	362625	OA	1960
GARDENS	ADAMS	MS	001	265495	OA	1951	JONATHAN	GREENE	MS	041	362975	ON	1969
GARDENS NORTH	ADAMS	MS	001	265526	OA	1970	JUNCTION CITY	CLARKE	MS	023	366270	OA	1958
GARLAND CREEK	CLARKE	MS	023	265898	OA	1971	KEARNEY	MADISON	MS	089	003628	O	1978
GIBSON	CHICKASAW	MS	017	271487	OA	1978	KELLY HILL	WILKINSON	MS	157	372929	OA	1955
GILES BEND	ADAMS	MS	001	272479	OA	1971	KELLY HILL EAST	WILKINSON	MS	157	372960	OA	1962
GILES CUT	ADAMS	MS	001	008812	O	1984	KELLY HILL SOUTH	WILKINSON	MS	157	000200	O	1999
GILLIAM CHUTE	JEFFERSON	MS	063	273006	OA	1961	KILDEE	WILKINSON	MS	157	017181	N	2002
GILLIARD LAKE	ADAMS	MS	001	273149	OA	1960	KILLARNEY	ADAMS	MS	001	003630	OA	1979
GILLILAND SOUTH	AMITE	MS	005	273254	O	1952	KILN	HANCOCK	MS	045	378688	OA	1959
GILLSBURG	AMITE	MS	005	273558	OA	1952	KING BEE	PERRY	MS	111	015466	O	1995
GITANO	JONES	MS	067	274246	ONA	1957	KINGS	WARREN	MS	149	379959	N	1946
GLADING EAST	AMITE	MS	005	274603	OA	1962	KINGS BRANCH	WILKINSON	MS	157	380021	O	1968
GLANCY	COPIAH	MS	029	275081	N	1970	KINGS BRANCH WEST	WILKINSON	MS	157	016144	O	1982
GLASSCOCK	ADAMS	MS	001	275347	O	1960	KINGS DOME	WARREN	MS	149	000199	OA	1996
GLASSCOCK CUTOFF	ADAMS	MS	001	016303	O	1997	KINGS DOME SOUTH	WARREN	MS	149	017142	O	2002
GLASSCOCK ISLAND	ADAMS	MS	001	275378	O	1963	KINGSTON	ADAMS	MS	001	380238	OA	1950
GLASSCOCK SOUTH	ADAMS	MS	001	006624	O	1978	KINGSTON NORTH	ADAMS	MS	001	380269	O	1952
GLASSCOCK TOWHEAD	ADAMS	MS	001	275409	OA	1963	KINGSTON SOUTH	ADAMS	MS	001	380300	OA	1955
GLAZIER	PERRY	MS	111	275471	OA	1951	KINNEY CREEK	MONROE	MS	095	010108	N	1984
GLEN AUBIN	ADAMS	MS	001	275595	OA	1950	KIRBY	FRANKLIN	MS	037	381292	OA	1965
GLEN AUBIN SOUTH	ADAMS	MS	001	275626	OA	1967	KIRKLIN	WALTHALL	MS	147	381633	N	1971
GLENDALE	ADAMS	MS	001	276432	OA	1957	KNOX	MARION	MS	091	384478	ONA	1960



# MISSISSIPPI

Field Name	County Name	State Sub	Co Code	Field Code	Field Disc Type	Year	Field Name	County Name	State Sub	Co Code	Field Code	Field Disc Type	Year
KOKOMO-DARBUN	WALTHALL	MS	147	016168	ON	1960	MILLBROOK	WILKINSON	MS	157	474543	ON	1984
KOLA	COVINGTON	MS	031	385315	N	1975	MILLBROOK EAST	WILKINSON	MS	157	000189	N	1992
KOLA DOME	COVINGTON	MS	031	016607	N	2000	MILLS BAYOU	WILKINSON	MS	157	475566	OA	1956
LACKEY	MONROE	MS	095	013643	N	1990	MILLS BRANCH	FRANKLIN	MS	037	475659	OA	1969
LADDS BRANCH	FRANKLIN	MS	037	393784	O	1976	MILLS BRANCH NORTH	FRANKLIN	MS	037	008825	O	1984
LAGRANGE	ADAMS	MS	001	003373	ONA	1946	MILLS BRANCH SOUTH	FRANKLIN	MS	037	475667	OA	1975
LAGRANGE EAST	ADAMS	MS	001	391336	OA	1975	MISSIONARY	JASPER	MS	061	478697	OA	1971
LAGRANGE NORTH	ADAMS	MS	001	003638	OA	1952	MISTLETOE	ADAMS	MS	001	478914	ONA	1966
LAGRANGE SOUTH	ADAMS	MS	001	391363	OA	1948	MIZE	SMITH	MS	129	479379	OA	1962
LAKE COMO	JASPER	MS	061	395827	OA	1971	MIZE EAST	SMITH	MS	129	016193	O	1998
LAKE LUCILLE	ADAMS	MS	001	396943	O	1952	MONTICELLO	LAWRENCE	MS	077	482932	N	1976
LAKE LUCILLE NORTH	ADAMS	MS	001	396974	OA	1956	MONTICELLO DOME	LAWRENCE	MS	077	015407	N	1995
LAKE MARY	WILKINSON	MS	157	397005	OA	1954	MOORLAND	ADAMS	MS	001	484131	OA	1952
LAKE MARY NORTH	ADAMS	MS	001	397036	OA	1964	MORGAN CREEK	FRANKLIN	MS	037	485123	OA	1964
LAKE MONTROSE	ADAMS	MS	001	004175	O	1982	MORGAN CREEK SOUTH	FRANKLIN	MS	037	485154	OA	1965
LAKE UTOPIA	JASPER	MS	061	398400	OA	1971	MORGAN FORK	FRANKLIN	MS	037	485185	OA	1967
LANEHEART	WILKINSON	MS	157	015464	N	1995	MORGANS	HINDS	MS	049	485402	O	1961
LANGSDALE	CLARKE	MS	023	401314	OA	1944	MORGANTOWN	ADAMS	MS	001	485442	OA	1967
LANGSDALE	WAYNE	MS	153	401314	OA	1944	MORGANTOWN EAST	MARION	MS	091	485444	ON	1979
LANGSDALE WEST	CLARKE	MS	023	401376	OA	1960	MORGANTOWN SOUTH	MARION	MS	091	485450	ON	1979
LAUREL	JONES	MS	067	404104	OA	1958	MORNING STAR CHURCH	ADAMS	MS	001	011805	O	1987
LAUREL HILL	ADAMS	MS	001	404166	O	1956	MORTON	SCOTT	MS	123	486611	OA	1959
LAZY CREEK	PIKE	MS	113	405809	OA	1961	MOSELLE	JONES	MS	067	003656	OA	1981
LAZY CREEK WEST	PIKE	MS	113	405840	OA	1963	MOSS GROVE	ADAMS	MS	001	487572	O	1955
LEAF RIVER	COVINGTON	MS	031	012215	ONA	1987	MOSS HILL	ADAMS	MS	001	487603	OA	1958
LEARNED	HINDS	MS	049	406856	N	1969	MOSS HILL NW	ADAMS	MS	001	487665	O	1976
LEESBURG	SCOTT	MS	123	017180	N	1981	MOSS HILL SE	ADAMS	MS	001	487696	O	1961
LEESDALE TOWER	FRANKLIN	MS	037	408189	O	1965	MOSSVILLE	JASPER	MS	061	003098	O	1977
LENOIR PLANTATION	MONROE	MS	095	017057	N	2002	MOUNT HOPE	ADAMS	MS	001	488781	O	1976
LESSLEY NORTH	WILKINSON	MS	157	411506	OA	1951	MOUNT HOPE WEST	ADAMS	MS	001	003897	O	1982
LEVEES CREEK	ADAMS	MS	001	411785	OA	1953	MOUNT MORIAH	HINDS	MS	049	011807	O	1987
LIBERTY	AMITE	MS	005	413142	ONA	1983	MOUNT NEBO LAKE	AMITE	MS	005	489060	O	1968
LINCOLN WEST	LINCOLN	MS	085	414692	OA	1950	MOUNT OLIVE	COVINGTON	MS	031	489091	ONA	1964
LINWOOD	ADAMS	MS	001	416366	OA	1969	MOUNT OLIVE	SIMPSON	MS	127	489091	ONA	1964
LINWOOD WEST	ADAMS	MS	001	416370	O	1975	MOUNT OLIVE	SMITH	MS	129	489091	ONA	1964
LITTLE CREEK	LINCOLN	MS	085	418412	OA	1958	MOUNT OLIVE EAST	COVINGTON	MS	031	006576	N	1982
LITTLE CREEK	PIKE	MS	113	418412	OA	1958	MOUNT OLIVE WEST	COVINGTON	MS	031	489104	N	1975
LITTLE CREEK WEST	PIKE	MS	113	016605	ON	2000	MOUNT OLIVE WEST	SMITH	MS	129	489104	N	1975
LITTLE CROW	WILKINSON	MS	157	016181	ONA	2000	MUD CREEK	WILKINSON	MS	157	491789	O	1955
LITTLE PINEY CREEK	WILKINSON	MS	157	003641	OA	1979	MUD CREEK NORTH	WILKINSON	MS	157	491820	OA	1966
LITTLE SPRINGS	FRANKLIN	MS	037	419652	O	1960	MULDON	MONROE	MS	095	492967	N	1952
LOCHDALE	WILKINSON	MS	157	003642	O	1981	MULDON EAST	MONROE	MS	095	492998	O	1962
LOCUST HILL	ADAMS	MS	001	422381	OA	1952	MYSTIC BAYOU	ADAMS	MS	001	496742	OA	1976
LOCUST HILL	FRANKLIN	MS	037	422381	OA	1952	NANCY	CLARKE	MS	023	498425	OA	1967
LOCUST HILL WEST	ADAMS	MS	001	422412	OA	1953	NANCY EAST	CLARKE	MS	023	498456	OA	1968
LONE PINE	MADISON	MS	089	424675	N	1983	NANCY NORTH	CLARKE	MS	023	498477	O	1974
LONG LAKE	ADAMS	MS	001	425543	O	1971	NANCY WEST	CLARKE	MS	023	498518	OA	1970
LONGLEAF	WILKINSON	MS	157	014258	N	1990	NATCHEZ	ADAMS	MS	001	499138	OA	1950
LONGLEAF NORTH	WILKINSON	MS	157	014503	N	1992	NATCHEZ FERRY	ADAMS	MS	001	499169	O	1966
LORENA	SMITH	MS	129	427310	OA	1965	NATCHEZ LANDING	ADAMS	MS	001	013403	O	1989
LORING	MADISON	MS	089	427496	ONA	1954	NATCHEZ LANDING NORTH	ADAMS	MS	001	016343	O	1997
LORMAN	JEFFERSON	MS	063	017532	O	2003	NATCHEZ NORTH	ADAMS	MS	001	499231	OA	1950
LOWRY LAKE	FRANKLIN	MS	037	431030	O	1964	NATCHEZ PORT	ADAMS	MS	001	499245	O	1975
LUM BAYOU	JEFFERSON	MS	063	433960	O	1977	NETTLETON	MONROE	MS	095	000157	N	1981
LUXOR	FRANKLIN	MS	037	015401	N	1995	NETTLETON NORTH	LEE	MS	081	012810	N	1987
MABEN	OKTIBBEHA	MS	105	438295	N	1970	NEW ERA	ADAMS	MS	001	503719	OA	1950
MABEN SOUTH	OKTIBBEHA	MS	105	016213	N	1999	NEW HOPE	MONROE	MS	095	504184	O	1953
MAGEE	SIMPSON	MS	127	440527	ONA	1958	NEWMAN	HINDS	MS	049	506509	N	1982
MAGEE	SMITH	MS	129	440527	ONA	1958	NEWSOM	MARION	MS	091	506757	ON	1977
MAGEE EAST	SMITH	MS	129	003649	ONA	1981	NEWTON	MARION	MS	091	506799	ON	1977
MAGEE SOUTH	SIMPSON	MS	127	440558	ONA	1961	NEWTONIA	WILKINSON	MS	157	009509	OA	1984
MAGEE SOUTH	SMITH	MS	129	440558	ONA	1961	NICHOLS CREEK	MONROE	MS	095	507587	ON	2002
MAGNOLIA	ADAMS	MS	001	440775	ON	1964	OAK GROVE	SIMPSON	MS	127	516721	N	1973
MAGNOLIA PLANTATION	ADAMS	MS	001	441007	O	1979	OAK RIDGE	WARREN	MS	149	006846	ONA	1980
MAGNOLIA SOUTH	PIKE	MS	113	000192	O	1998	OAKLAND	ADAMS	MS	001	517496	O	1963
MAJORCA	ADAMS	MS	001	441674	OA	1970	OAKLEY DOME	HINDS	MS	049	517713	OA	1954
MALLALIEU	LINCOLN	MS	085	442294	O	1944	OAKLEY DOME NORTH	HINDS	MS	049	012813	N	1988
MALLALIEU EAST	LINCOLN	MS	085	442325	OA	1944	OAKLEY NORTH	HINDS	MS	049	017058	O	1995
MALLALIEU WEST	LINCOLN	MS	085	442356	OA	1946	OAKVALE	JEFFERSON DAVIS	MS	065	518044	N	1977
MALLARD	WILKINSON	MS	157	442387	N	2004	OAKVALE DOME	JEFFERSON DAVIS	MS	065	016211	O	1997
MAMMOTH BAYOU	ADAMS	MS	001	442836	O	1977	OAKVALE WEST	JEFFERSON DAVIS	MS	065	518050	ON	1980
MANDAMUS	ADAMS	MS	001	443441	O	1953	OAKVALE WEST	JONES	MS	067	518050	ON	1980
MANNASSA	CLARKE	MS	023	010126	O	1985	OAKVALE WEST	LAWRENCE	MS	077	518050	ON	1980
MANTUA	ADAMS	MS	001	444805	OA	1949	OAKWOOD	JEFFERSON	MS	063	518178	OA	1954
MAPLE BRANCH	LOWNDES	MS	087	445242	ONA	1976	OCEAN FOREST	WAYNE	MS	153	016678	O	2001
MAPLE BRANCH	MONROE	MS	095	445242	ONA	1976	OGDEN BAYOU	ADAMS	MS	001	520309	O	1973
MAPLE BRANCH SOUTH	LOWNDES	MS	087	013550	N	1989	OGDEN BRANCH	ADAMS	MS	001	520313	O	1977
MARDI GRAS	WILKINSON	MS	157	015141	N	1993	OKOLONA	MONROE	MS	095	522425	N	1956
MARENGO BEND	ADAMS	MS	001	010129	O	1985	OLD RIVER	WILKINSON	MS	157	523231	OA	1966
MARINER	HANCOCK	MS	045	006965	N	2001	OLD RIVER SOUTH	WILKINSON	MS	157	003106	OA	1981
MARS HILL	AMITE	MS	005	449176	OA	1985	OLDENBURG	FRANKLIN	MS	037	523417	ONA	1947
MARTINVILLE	SIMPSON	MS	127	450230	OA	1957	OLDENBURG EAST	FRANKLIN	MS	037	523421	OA	1975
MARTINVILLE SW	SIMPSON	MS	127	450235	O	1978	OLDENBURG NE	FRANKLIN	MS	037	010144	O	1985
MATTHEWS CREEK	WILKINSON	MS	157	015310	N	1994	OLDENBURG SOUTH	FRANKLIN	MS	037	012243	O	1986
MATUBBY CREEK	MONROE	MS	095	001968	N	1980	OLIO	AMITE	MS	005	014266	N	1990
MAXIE	FORREST	MS	035	454539	N	1952	OLIO SE	AMITE	MS	005	016740	N	2001
MAXWELL BRANCH	FRANKLIN	MS	037	007623	O	1983	OLIVE	PIKE	MS	113	523789	OA	1981
MAYHEW CREEK	LOWNDES	MS	087	010132	O	1985	ONEIL	AMITE	MS	005	525773	O	1960
MAYNOR CREEK	WAYNE	MS	153	015311	OA	1995	ORANGE	JASPER	MS	061	526897	O	1980
MCBRIDE	JEFFERSON	MS	063	456562	N	1947	ORANGE HILL	HINDS	MS	049	526990	O	1984
MCCALL CREEK	FRANKLIN	MS	037	000254	O	1999	ORCA	AMITE	MS	005	016828	O	2000
MCCALL CREEK	LINCLON	MS	113	000254	O	1999	ORIOLE	WILKINSON	MS	157	005287	N	2001
MCCOMB	PIKE	MS	113	457926	OA	1959	ORMOND	ADAMS	MS	001	014506	O	1991
MCCOMB SE	PIKE	MS	113	457957	O	1960	OTHO	SCOTT	MS	123	004226	OA	1982
MCCOMB WEST	PIKE	MS	113	457988	OA	1966	OTTER LAKE	ADAMS	MS	001	530803	OA	1967
MCELVEEN	AMITE	MS	005	459724	OA	1960	OVERTON	ADAMS	MS	001	531702	OA	1951
MCELVEEN EAST	AMITE	MS	005	459728	OA	1973	OVERTON NORTH	ADAMS	MS	001	531733	OA	1952
MCKINLEY CREEK	MONROE	MS	095	461437	ONA	1973	OVETT	JONES	MS	067	531795	OA	1948
MCNEAL	JASPER	MS	061	462719	OA	1973	OWEN CREEK	FRANKLIN	MS	037	531981	OA	1970
MCRANEY	COVINGTON	MS	031	463114	N	1976	OWEN CREEK NORTH	FRANKLIN	MS	037	007158	O	1984
MCRANEY	JEFFERSON DAVIS	MS	065	463114	N	1976	PACHUTA CREEK	CLARKE	MS	023	534656	OA	1968
MEADOWLARK	WILKINSON	MS	157	014872	N	2001	PAINTERS	ADAMS	MS	001	535927	O	1966
MECHANICSBURG	YAZOO	MS	163	464490	ONA	1980	PALATINE HILLS	ADAMS	MS	001	536564	O	1977
MELTON	JEFFERSON	MS	063	467017	ONA	1978	PALMETTO POINT	WILKINSON	MS	157	013270	O	1989
MEMORIAL													

Field Name	County Name	State Sub	Co Code	Field Code	Field Disc Type Year	Field Name	County Name	State Sub	Co Code	Field Code	Field Disc Type Year
PEARL	RANKIN	MS	121	545964	N 1966	SHANNON EAST	LEE	MS	081	009931	N 1985
PECAN TREE	WILKINSON	MS	157	015471	N 1996	SHARON	JASPER	MS	061	647971	ONA 1949
PEGGY ROW BRANCH	WILKINSON	MS	157	014507	N 1992	SHARON	JONES	MS	067	647971	ONA 1949
PELLAHATCHIE	RANKIN	MS	121	548289	OA 1962	SHARON EAST	JASPER	MS	061	012844	N 1981
PELLUCID BAYOU	ADAMS	MS	001	548475	OA 1951	SHELTON CREEK	JONES	MS	067	650361	OA 1976
PELLUCID BAYOU NORTH	ADAMS	MS	001	548506	O 1961	SHIELDSBORO	ADAMS	MS	001	652001	OA 1953
PENTAGON	ADAMS	MS	001	010150	O 1985	SHIELDSBORO EAST	ADAMS	MS	001	007197	O 1983
PERRYTOWN	FRANKLIN	MS	037	551454	O 1974	SHONGELO CREEK	SMITH	MS	129	653582	OA 1966
PETAL	FORREST	MS	035	004084	N	SHUBUTA	CLARKE	MS	023	654326	OA 1969
PHASANT	AMITE	MS	005	553722	N 2001	SHUBUTA NORTH	CLARKE	MS	023	654357	OA 1970
PHILADELPHUS	WAYNE	MS	153	000195	O 1998	SIBLEY	ADAMS	MS	001	654946	ONA 1950
PICKENS	MADISON	MS	089	554621	OA 1940	SILLOAM	CLAY	MS	025	655845	N 1953
PICKENS	YAZOO	MS	163	554621	OA 1940	SILVER CREEK	WILKINSON	MS	157	656186	OA 1973
PINCKNEYVILLE	WILKINSON	MS	157	556372	OA 1964	SINAL CHURCH	ADAMS	MS	001	007198	O 1981
PINCKNEYVILLE EAST	WILKINSON	MS	157	012250	O 1986	SKYLARK	WILKINSON	MS	157	017717	N 2003
PINE BLUFF	CLAY	MS	025	556481	N 1979	SMITH CREEK	LEE	MS	081	662208	N 2002
PINE CREEK	WILKINSON	MS	157	556636	OA 1964	SMITH CREEK	MONROE	MS	095	662208	N 2002
PINE GROVE	JONES	MS	067	556667	ONA 2001	SMITH STATION	HINDS	MS	049	016661	N 2001
PINE MOUNT	ADAMS	MS	001	556977	OA 1962	SMITHDALE	AMITE	MS	005	662704	OA 1960
PINE RIDGE	ADAMS	MS	001	557101	OA 1946	SMITHDALE NE	AMITE	MS	005	662735	O 1964
PINE RIDGE WEST	ADAMS	MS	001	557132	OA 1967	SMITHDALE SE	AMITE	MS	005	662766	OA 1960
PINEVILLE	SMITH	MS	129	557411	OA 1980	SMITHDALE SOUTH	AMITE	MS	005	662750	ON 1976
PINEVILLE WEST	SMITH	MS	129	014508	O 1992	SMITHDALE WEST	AMITE	MS	005	662797	ONA 1971
PINEY CREEK	WILKINSON	MS	157	557477	O 1972	SMITHTOWN	GREENE	MS	041	015470	O 1996
PINEY WOODS	RANKIN	MS	121	557504	N 1973	SMITHTOWN	WAYNE	MS	153	015470	O 1996
PINEY WOODS SW	RANKIN	MS	121	557520	N 1974	SMYRNA PLANTATION	WILKINSON	MS	157	011266	O 1986
PISGAH	RANKIN	MS	121	558279	OA 1964	SOAPSTONE	WILKINSON	MS	157	664316	O 1955
PISGAH SOUTH	RANKIN	MS	121	558285	N 1978	SOSO	JASPER	MS	061	666362	ONA 1945
PISTOL RIDGE	FORREST	MS	035	558341	ONA 1951	SOSO	JONES	MS	067	666362	ONA 1945
PISTOL RIDGE	PEARL RIVER	MS	109	558341	ONA 1951	SOSO	SMITH	MS	129	666362	ONA 1945
PISTOL RIDGE WEST	PEARL RIVER	MS	109	558372	ON 1956	SOSO SOUTH	JONES	MS	067	666393	OA 1969
PITTMAN EXCHANGE	JONES	MS	067	016203	O 1999	SOUTHERN PINES	GREENE	MS	041	016660	N 2002
PLEASANT GROVE	MONROE	MS	095	560031	ON 1985	SOUTHWOOD	ADAMS	MS	001	667292	O 1964
PLEASANT HILL	ADAMS	MS	001	560217	O 1966	SPATS	FRANKLIN	MS	037	011267	OA 1986
PLEASANT RIDGE	CLARKE	MS	023	560496	OA 1984	SPLUNGE	MONROE	MS	095	670255	N 1973
PLEASANT VALLEY	WILKINSON	MS	157	560651	O 1964	SPLUNGE SOUTH	MONROE	MS	095	670265	O 1973
POND	WILKINSON	MS	157	564418	O 1968	SPOKANE	ADAMS	MS	001	003126	O 1982
POOL CREEK	JONES	MS	067	565224	OA 1956	SPRING HILL	FRANKLIN	MS	037	671136	OA 1966
POPLAR GROVE	ADAMS	MS	001	565813	OA 1954	SPRING POND	ADAMS	MS	001	671198	OA 1956
POPLAR SPRINGS	MONROE	MS	095	016952	N 2002	SPRING POND SOUTH	ADAMS	MS	001	671205	O 1979
POPLARVILLE	PEARL RIVER	MS	109	009374	N 1984	SPRINGFIELD	ADAMS	MS	001	671601	O 1965
POPLARVILLE EAST	PEARL RIVER	MS	109	016180	N 1993	ST CATHERINE CREEK	ADAMS	MS	001	014291	O 1980
POSSUM CORNER	WILKINSON	MS	157	567549	OA 1949	ST CATHERINE CREEK SOUTH	ADAMS	MS	001	003127	OA 1980
POSSUM CORNER SOUTH	WILKINSON	MS	157	567580	OA 1953	ST PATRICK	AMITE	MS	005	674500	OA 1990
POSSUM CORNER WEST	WILKINSON	MS	157	567611	O 1967	STAFFORD SPRINGS	JASPER	MS	061	675337	OA 1970
PRAIRIE BRANCH	CLARKE	MS	023	570262	OA 1970	STAGECOACH ROAD	CLARKE	MS	023	675532	OA 1976
PRENTISS DOME	JEFFERSON DAVIS	MS	065	015467	N 1995	STAMPLEY	JEFFERSON	MS	063	675895	O 1966
PRENTISS SOUTH	JEFFERSON DAVIS	MS	065	571713	N 1977	STAMPS	WILKINSON	MS	157	675926	OA 1965
PRETTY CREEK	ADAMS	MS	001	571967	O 1962	STAMPS NORTH	WILKINSON	MS	157	676019	OA 1970
PROVIDENCE	FRANKLIN	MS	037	573703	OA 1965	STAMPS SOUTH	WILKINSON	MS	157	676081	OA 1970
PROVIDENCE SE	FRANKLIN	MS	037	016154	O 1980	STAMPS WEST	WILKINSON	MS	157	676112	OA 1983
PROVIDENCE SOUTH	FRANKLIN	MS	037	573734	OA 1966	STANTON	ADAMS	MS	001	676577	N 1951
PUCKETT	RANKIN	MS	121	574362	ONA 1960	STAR HILL	AMITE	MS	005	016679	N 2002
PUMPKIN PATCH	SMITH	MS	129	574362	ONA 1960	STATE LINE SOUTH	GREENE	MS	041	677569	N 1970
QUAIL	AMITE	MS	005	574920	OA 1963	STEELS CREEK	WILKINSON	MS	157	678855	O 1977
QUENTIN	WILKINSON	MS	157	578709	N 2001	STEENS	LOWNDES	MS	087	017208	N 2003
QUITMAN	FRANKLIN	MS	037	579621	O 1976	STELLA	PIKE	MS	113	679336	OA 1985
QUITMAN BAYOU	CLARKE	MS	023	580414	OA 1945	STEWART	PEARL RIVER	MS	109	680421	N 1958
QUITMAN BAYOU SOUTH	ADAMS	MS	001	580445	OA 1963	STEWART SOUTH	PEARL RIVER	MS	109	680452	N 1959
QUITMAN BAYOU WEST	ADAMS	MS	001	006311	O 1983	STINSON CREEK	LOWNDES	MS	087	012287	N 1987
QUITMAN EAST	ADAMS	MS	001	580460	OA 1978	STONEWALL CREEK	MONROE	MS	095	012672	N 1989
QUITMAN NW	CLARKE	MS	023	580507	O 1981	STRINGER	JASPER	MS	061	684606	OA 1967
RALEIGH	CLARKE	MS	023	580631	O 1981	STRONG	MONROE	MS	095	685009	ON 1973
RALSTON	SMITH	MS	129	584174	OA 1957	SUGAR RUN CREEK SOUTH	CHICKASAW	MS	017	011863	N 1984
RAVEN	FORREST	MS	035	584453	OA 1984	SULLIVANS HOLLOW	SMITH	MS	129	013562	N 1989
RAYMOND WEST	AMITE	MS	005	017182	N 2002	SUMMERLAND	COVINGTON	MS	031	688109	ONA 1961
REDBUG	HINDS	MS	049	009050	OA 1985	SUMMERLAND	JONES	MS	067	688109	ONA 1961
REDBUG NORTH	WILKINSON	MS	157	000196	N 1997	SUMMERLAND	SMITH	MS	129	688109	ONA 1961
REDBUG WEST	WILKINSON	MS	157	006069	N 1999	SUMMERLAND EAST	JONES	MS	067	688140	OA 1969
REDDING CREEK	AMITE	MS	005	012837	N 1988	SUMMERLAND SOUTH	COVINGTON	MS	031	688175	OA 1974
REDLICK	JEFFERSON	MS	063	592723	OA 1957	SUMMERLAND SOUTH	JONES	MS	067	688175	OA 1974
REEDY CREEK	JONES	MS	067	593684	OA 1958	SUMMIT	PIKE	MS	113	688357	OA 1959
REEVES	JEFFERSON	MS	063	593808	OA 1956	SUMMIT EAST	PIKE	MS	113	688388	N 1963
REID	CALHOUN	MS	013	594583	N 1960	SUMRALL	CLARKE	MS	023	003130	OA 1982
RICHARDSON CREEK	FRANKLIN	MS	037	599342	OA 1957	SUNNY HILL	WALTHALL	MS	147	689396	OA 1984
RICHMOND	ADAMS	MS	001	600055	O 1986	SUNNYSIDE	JEFFERSON	MS	063	689783	OA 1952
RICHMOND DOME	COVINGTON	MS	031	016609	N 2000	SUNNYSIDE NORTH	JEFFERSON	MS	063	689845	OA 1955
RIVER BEND	WILKINSON	MS	157	603744	O 1990	SWALLOW	WILKINSON	MS	157	017718	N 2004
RIVERLINE	MONROE	MS	095	008856	N 1984	SWEET GUM	ADAMS	MS	001	003131	O 1979
ROBIN	WILKINSON	MS	157	606264	N 2001	SWEETWATER	LINCOLN	MS	085	692612	OA 1954
ROBINS BAYOU	ADAMS	MS	001	606295	O 1965	SWEETWATER NORTH	LINCOLN	MS	085	692674	O 1963
ROBINSON JUNCTION	WAYNE	MS	153	606481	O 1969	SYLVARENA	SMITH	MS	129	693519	OA 1965
ROCKY BRANCH	AMITE	MS	005	015417	OA 1995	TALLABINNELLA CREEK	PONTOTOC	MS	115	016155	N 1991
RODNEY	JEFFERSON	MS	063	610170	ONA 1949	TALLABOGUE CREEK	SMITH	MS	129	013430	OA 1989
RODNEY ISLAND	JEFFERSON	MS	063	610201	OA 1956	TALLAHALA CREEK	SMITH	MS	129	696411	OA 1966
RODNEY WEST	JEFFERSON	MS	063	610220	N 1977	TALLAHALA CREEK EAST	SMITH	MS	129	696442	OA 1967
ROSE HILL	WILKINSON	MS	157	613301	O 1957	TALLAHOMA CREEK	JONES	MS	067	014293	O 1990
ROSETTA	WILKINSON	MS	157	613952	OA 1965	TALLYS CREEK	FRANKLIN	MS	037	696597	O 1968
ROSETTA EAST	WILKINSON	MS	157	003116	O 1981	TANGIPAHOA RIVER	PIKE	MS	113	003132	O 1979
ROXIE	FRANKLIN	MS	037	616928	OA 1948	TAR CREEK	WILKINSON	MS	157	697620	O 1957
ROXIE EAST	FRANKLIN	MS	037	616959	O 1965	TAR CREEK NORTH	WILKINSON	MS	157	697697	OA 1979
RUCKER HOME	ADAMS	MS	001	003119	OA 1979	TAR CREEK WEST	WILKINSON	MS	157	697682	OA 1967
RUSSUM	JEFFERSON	MS	063	620378	OA 1949	TATUM DOME	LAMAR	MS	073	017316	O 2003
SAMMY CREEK SOUTH	ADAMS	MS	001	627479	O 1969	TATUMS CAMP	LAMAR	MS	073	698336	N 1977
SAND HILL	GREENE	MS	041	629990	O 1949	TAYLORSVILLE	SMITH	MS	129	698922	OA 1956
SAND HILL NORTH	GREENE	MS	041	630021	O 1963	TCHULA LAKE	HOLMES	MS	051	699085	N 1969
SANDERSVILLE	JONES	MS	067	630734	OA 1955	THANKSGIVING	AMITE	MS	005	703883	ONA 1987
SANDY CREEK	WILKINSON	MS	157	631385	O 1965	THOMAS CLAYTON	PEARL RIVER	MS	109	016212	N 1998
SANDY HOOK	MARION	MS	091	631571	ON 1948	THOMASVILLE	RANKIN	MS	121	705185	N 1969
SANDY HOOK	PEARL RIVER	MS	109	631571	ON 1948	THOMPSON	AMITE	MS	005	705216	OA 1984
SANDY HOOK WEST	MARION	MS	091	631585	N 1978	THOMPSONS CREEK	WAYNE	MS	153	705464	OA 1959
SASSAFRAS	FRANKLIN	MS	037	007189	O 1984	THOMPSONS CREEK SOUTH	WAYNE	MS	153	705495	OA 1960
SATARTIA	YAZOO	MS	163	634764	OA 1966	THORN	CHICKASAW	MS	017	705681	N 1963
SAUKUM	WILKINSON	MS	157	635353	OA 1953	THORNTON	HOLMES	MS	051	705805	N 1973
SCHOOL LAND	PEARL RIVER	MS	109	009054	N 1984	THRASHER	WILKINSON	MS	157	706208	N 2001
SCHOOL SECTION	ADAMS	MS	001	017719	N 2003	TIGER	JONES	MS	067	707572	N 1971
SEABURY CREEK	AMITE	MS	005	015031	N 1994	TIGER	PERRY	MS	111	707572	N 1971
SECOND CREEK	ADAMS	MS	001	642096	O 1979	TINSLEY	YAZOO	MS	163	708936	ONA 1939
SECTION BRANCH	AMITE	MS	005	015463	N 1995	TINSLEY EAST	YAZOO	MS	163	708946	OA 1939
SEMINARY	COVINGTON	MS	031	643863	ONA 1975	TINSLEY NORTH	YAZOO	MS	163	708967	OA 1969
SERENDIPITY	AMITE	MS	005	644650	OA 1990	TINSLEY WEST	YAZOO	MS	163	708978	OA 1970
SHANNON	LEE	MS	081	647754							

# MISSISSIPPI

Field Name	County Name	State Sub	Co Code	Field Code	Field Disc Type Year	Field Name	County Name	State Sub	Co Code	Field Code	Field Disc Type Year
TOMBIGBEE	MONROE	MS	095	008857	N 1984	CRESSMAN	CASS	MO	037	002686	N 1932
TONY CREEK	FRANKLIN	MS	037	713254	OA 1971	DUCK CARLSON & WELLS	JACKSON	MO	095	002680	O 1932
TONY CREEK NORTH	FRANKLIN	MS	037	006728	OA 1983	EASTBURN	VERNON	MO	217	212034	O 1915
TOPEKA	LAWRENCE	MS	077	506181	N 1981	ELLINGTON	CLAY	MO	047	002697	N 1930
TOPISAW	PIKE	MS	113	011277	O 1986	ENDICOTT-SHALER	CASS	MO	037	002698	OA 1933
TOWN CREEK	ADAMS	MS	001	003133	O 1978	FLORISSANT	ST CHARLES	MO	183	002175	O 1953
TRAINING SCHOOL	MARION	MS	091	003134	N 1981	FLORISSANT	ST LOUIS	MO	189	002175	O 1953
TRAXLER	SMITH	MS	129	716277	OA 1961	FREEMAN	CASS	MO	037	256759	N 1932
TREAS LAKE	MONROE	MS	095	014301	N 1990	FREEMAN NORTH & KNIGHT	CASS	MO	037	002650	N 1929
TREBLOC	CHICKASAW	MS	017	716401	ON 1953	FREEMAN-WESTLINE	CASS	MO	037	002651	N 1928
TREMONT	ITAWAMBA	MS	057	716525	N 1985	GRANDVIEW EAST	JACKSON	MO	095	284989	ON 1933
TREMONT EAST	ITAWAMBA	MS	057	015815	N 1988	GRANDVIEW WEST	JACKSON	MO	095	285082	ONA 1933
TRIBUTATION	CLARKE	MS	023	012301	O 1985	HAMMOND	CLINTON	MO	049	302266	N 1933
TRIMBLE	SIMPSON	MS	127	006483	N 1988	HARRISON	CASS	MO	037	307691	N 1981
TRIMBLE	SMITH	MS	129	006483	N 1988	HIGH BLUE	CASS	MO	037	002719	O 1981
TROY	PONTOTOC	MS	115	718881	N 1981	INDEPENDENCE	JACKSON	MO	095	344890	N 1932
TUBBALUBBA CREEK	MONROE	MS	095	017533	N 2003	INDIAN CREEK	JACKSON	MO	095	345200	N 1933
TURKEY CREEK	WILKINSON	MS	157	721307	OA 1964	JARDON CHANNEL SAND	CASS	MO	037	002735	N 1941
TURKEY RIDGE	JASPER	MS	061	006072	O 1983	KLAPMEYER	JACKSON	MO	095	002731	O 1931
TURNBULL	WILKINSON	MS	157	722144	O 1985	KLINE	JACKSON	MO	095	002732	N 1932
TURNERVILLE	JASPER	MS	061	722423	O 1970	KNORPP	CASS	MO	037	383858	N 1929
TWO MILE CREEK	PEARL RIVER	MS	109	724074	N 1971	KNORPP	JACKSON	MO	095	383858	N 1932
TYLERTOWN	WALTHALL	MS	147	724621	N 1974	LATHROP	CLINTON	MO	049	403453	N 1921
UNION CHURCH	JEFFERSON	MS	063	727789	N 1977	LEES SUMMIT TOWNSITE	JACKSON	MO	095	002601	N 1927
UNION GROVE	SMITH	MS	129	727952	O 1990	LESTER	JACKSON	MO	095	411537	O 1932
UTICA	HINDS	MS	049	730394	ONA 1988	LIBERTY	CLAY	MO	047	413142	N 1931
VALLEY PARK	ISSAQUENA	MS	055	732852	O 1956	LIMPUS	CASS	MO	037	002602	O 1955
VALLEY PARK	SHARKEY	MS	125	732852	O 1956	LISLE	CASS	MO	037	002603	O 1950
VAN VLEET	CHICKASAW	MS	017	733596	N 1994	LONE JACK	JACKSON	MO	095	002604	N 1930
VAUGHTS	PIKE	MS	113	734412	OA 1979	LONG	BATES	MO	013	425264	N 1932
VERBA	JASPER	MS	061	736069	OA 1967	LONGVIEW	JACKSON	MO	095	426380	O 1944
VERNON	ADAMS	MS	001	736658	OA 1952	MARTIN CITY	JACKSON	MO	095	002612	O 1931
VICKSBURG	WARREN	MS	149	002297	O 1980	MERRYVALE FARM	JACKSON	MO	095	002617	O 1980
VINTAGE	JEFFERSON DAVIS	MS	065	739548	N 1981	NASHUA	CLAY	MO	047	002622	N 1930
VIRILLIA	MADISON	MS	089	739999	OA 1951	OLIVER DOERFLINGER	CASS	MO	037	002625	O 1930
VOSSBURG	JASPER	MS	061	741627	OA 1972	PARADISE	CLAY	MO	047	539182	N 1930
WADES BAYOU	ADAMS	MS	001	003136	OA 1978	PARKVILLE	PLATTE	MO	165	002628	N 1911
WAKEFIELD	ADAMS	MS	001	745218	O 2003	PLATTSBURG SOUTH	CLINTON	MO	049	002630	N 1930
WALDRUP	JASPER	MS	061	745610	OA 1973	POLO	CALDWELL	MO	025	563860	N 1939
WALKER LAKE	CLAY	MS	025	000875	N 1981	PRAIRIE POINT	PLATTE	MO	165	002633	N 1939
WALNUT CREEK	ADAMS	MS	001	746830	O 1976	RICHARDS	VERNON	MO	217	599218	O 1920
WASHES	ADAMS	MS	001	750220	OA 1975	RICHARDSON	CASS	MO	037	599311	N 1932
WASHINGTON	ADAMS	MS	001	750240	O 1979	RIVERSIDE	PLATTE	MO	165	603992	OA 1936
WASHOUT BAYOU	ADAMS	MS	001	750550	OA 1969	RUNAMUCK	ATCHISON	MO	005	011573	O 1987
WASHOUT BAYOU NW	ADAMS	MS	001	016156	O 1978	SHAWHAN	JACKSON	MO	095	002643	N 1925
WATTS CREEK	CLARKE	MS	023	752193	OA 1969	SOUTH DISTRICT	JACKSON	MO	095	002691	ON 1930
WAUSAU	WAYNE	MS	153	752627	OA 1962	STARK & LASH	CASS	MO	037	002594	N 1932
WAUSAU NORTH	WAYNE	MS	153	752658	ONA 1965	STOTESBURY	VERNON	MO	217	002596	O 1915
WAVELAND	HANCOCK	MS	045	752689	ON 1965	SWARTZ-GARLAND	VERNON	MO	217	002598	N 1906
WAYNESBORO	WAYNE	MS	153	010230	OA 1985	TARKIO	ATCHISON	MO	005	697891	O 1942
WAYNESBORO EAST	WAYNE	MS	153	752999	OA 1967	THOMAS	VERNON	MO	217	704875	O 1964
WAYSIDE	ADAMS	MS	001	753247	OA 1951	TURNERY	CLINTON	MO	049	722454	N 1952
WEARLEY BRANCH	FRANKLIN	MS	037	753674	OA 1974	WALTON	CASS	MO	037	747512	O 1971
WELLS	LOWNDES	MS	087	757456	N 1977	WALTON	JACKSON	MO	095	747512	O 1971
WELLS CREEK	FRANKLIN	MS	037	757487	OA 1954						
WESLEY CHAPEL	FRANKLIN	MS	037	759316	OA 1967						
WEST POINT	CLAY	MS	025	759936	N 1979						
WHITE APPLE SOUTH	FRANKLIN	MS	037	763703	OA 1951						
WHITE CASTLE	WILKINSON	MS	157	763796	N 1969						
WHITES	MONROE	MS	095	003138	OA 1982						
WHITES CREEK	ADAMS	MS	001	003139	OA 1981						
WHITESAND	JEFFERSON DAVIS	MS	065	765576	N 1976						
WILKINSON	WILKINSON	MS	157	769221	O 1952						
WILLIAMSBURG SOUTH	COVINGTON	MS	031	770071	N 1972						
WILLIS BRANCH	FRANKLIN	MS	037	770337	OA 1967						
WILLISTON	JEFFERSON	MS	063	004574	O 1984						
WILLOW GLEN	ADAMS	MS	001	770771	OA 1971						
WILSON CREEK	MONROE	MS	095	771949	N 1991						
WINCHESTER	WAYNE	MS	153	772538	OA 1969						
WINSTON	ADAMS	MS	001	773933	O 1979						
WISE GAP	MONROE	MS	095	008858	ONA 1984						
WISHMORE	ADAMS	MS	001	003142	O 1981						
WISNER	SMITH	MS	129	774925	O 1965						
WOLF CREEK	WAYNE	MS	153	776236	OA 1969						
WOLF CREEK SOUTH	WAYNE	MS	153	011298	OA 1986						
WOODLANDS	ADAMS	MS	001	777538	O 1952						
WOODLANDS EAST	ADAMS	MS	001	014716	O 1993						
WOODLANDS SE	ADAMS	MS	001	777569	OA 1969						
WOODLAWN	WILKINSON	MS	157	777600	OA 1969						
WOODVILLE	WILKINSON	MS	157	778406	N 1985						
WOODVILLE EAST	WILKINSON	MS	157	778414	N 1992						
WOODVILLE NE	WILKINSON	MS	157	008973	O 1984						
WREN	MONROE	MS	095	014511	O 1992						
X-FILES	ITAWAMBA	MS	057	016706	N 2000						
YAMACROW CREEK	WILKINSON	MS	157	014512	N 1992						
YELLOW CREEK EAST	WAYNE	MS	153	786023	OA 1948						
YELLOW CREEK NORTH	CLARKE	MS	023	786054	OA 1952						
YELLOW CREEK NORTH	WAYNE	MS	153	786054	OA 1952						
YELLOW CREEK WEST	WAYNE	MS	153	786085	OA 1947						
YORK	ADAMS	MS	001	787490	OA 1976						
ZEIGLER CREEK	FRANKLIN	MS	037	790904	OA 1964						
ZION HILL	AMITE	MS	005	792137	OA 1971						

## MISSOURI

ACKERMAN	BATES	MO	013	000356	N 1905	ACE HIGH	ROSEBUD	MT	087	011309	O 1986
AVONDALE	CLAY	MO	047	032203	N 1930	AGAWAN	TETON	MT	099	014515	O 1991
BEEGHLEY	CASS	MO	037	002574	N 1932	ALKALI COULEE	SHERIDAN	MT	091	003363	OA 1981
BIG ROCK	CASS	MO	037	063310	N 1984	ALMA	LIBERTY	MT	051	012316	N 1975
BITTERROOT	VERNON	MO	217	067119	O 1964	ALMA NORTH	LIBERTY	MT	051	012502	N 1982
BLUE RIDGE	JACKSON	MO	095	075808	N 1934	AMANDA	TOOLE	MT	101	015075	N 1979
BLUE SPRING DISTRICT EAST	JACKSON	MO	095	009530	N 1928	ANDES	RICHLAND	MT	083	017663	OA 1979
BLUE SPRING DISTRICT NE	JACKSON	MO	095	009531	N 1928	ANTELOPE COULEE	TOOLE	MT	101	020098	N 1979
BLUE SPRING DISTRICT WEST	JACKSON	MO	095	009533	ON 1928	ANTELOPE NORTH	SHERIDAN	MT	091	020252	O 1981
BRADFORD & FRANCIS	JACKSON	MO	095	009536	N 1933	ANVIL	ROOSEVELT	MT	085	021631	OA 1978
BROOKS	VERNON	MO	217	094378	O 1958	ANVIL NORTH	SHERIDAN	MT	091	002997	O 1980
CENTROPOLIS	JACKSON	MO	095	002681	N 1910	ARCH APEX	TOOLE	MT	101	023337	N 1945
CLARK-MILLER	CASS	MO	037	145619	ON 1906	ARMELLS	FERGUS	MT	027	024887	N 1924
CLARK-MILLER	JACKSON	MO	095	145619	ON 1906	ASH CREEK	BIG HORN	MT	003	027150	O 1952
CORNING	HOLT	MO	087	162141	O 1960	ASHFIELD	PHILLIPS	MT	071	013539	N 1982
						ASSINIBONE CREEK	PHILLIPS	MT	071	028713	O 1979
						ATOR CREEK	SHERIDAN	MT	091	016237	O 1996
						AUTUMN	VALLEY	MT	105	005405	OA 1982
						BADLANDS	HILL	MT	041	034655	N 1978
						BAINVILLE	ROOSEVELT	MT	085	035599	OA 1969
						BAINVILLE II	ROOSEVELT	MT	085	003001	OA 1981
						BAINVILLE NORTH	ROOSEVELT	MT	085	035609	OA 1979
						BAINVILLE WEST	ROOSEVELT	MT	085	035615	OA 1978
						BANNATYNE	TETON	MT	099	037955	O 1927
						BASCOM	MUSSELSHELL	MT	065	041954	O 1962
						BASCOM	ROSEBUD	MT	087	041954	O 1962
						BATTLE CREEK	BLAINE	MT	005	043665	N 1978
						BATTLE CREEK SOUTH	BLAINE	MT	005	016774	N 2000
						BEANBLOSSOM	GARFIELD	MT	033	011651	OA 1986
						BEARS DEN	LIBERTY	MT	051	049139	ON 1924
						BELFRY	CARBON	MT	009	052921	OA 1958
						BELL CREEK	CARTER	MT	011	053293	ONA 1967
						BELL CREEK	POWDER RIVER	MT	075	053293	ONA 1962
						BELL CREEK SE	POWDER RIVER	MT	075	053311	N 1972
						BELL CREEK SOUTH	POWDER RIVER				



Field Name	County Name	State Sub	Co Code	Field Code	Field Disc Type Year	Field Name	County Name	State Sub	Co Code	Field Code	Field Disc Type Year
BLACKFOOT	GLACIER	MT	035	068926	ONA 1956	DEVILS POCKET	GOLDEN VALLEY	MT	037	189882	O 1949
BLACKFOOT EAST	GLACIER	MT	035	068957	O 1965	DEVILS POCKET	MUSSELSHELL	MT	065	189882	O 1949
BLACKLEAF CANYON	TETON	MT	099	069360	N 1958	DEVON	TOOLE	MT	101	189975	N 1986
BLOOMFIELD	DAWSON	MT	021	074320	OA 1964	DEVON EAST	TOOLE	MT	101	012349	N 1986
BLUE HILL	RICHLAND	MT	083	075343	OA 1977	DEVON SOUTH	TOOLE	MT	101	189986	N 1982
BLUE MOUNTAIN	WIBAUX	MT	109	009016	OA 1984	DIAMOND POINT	ROOSEVELT	MT	085	003593	OA 1976
BORDER	TOOLE	MT	101	081838	ON 1929	DIVIDE	SHERIDAN	MT	091	193471	OA 1979
BOULDER	RICHLAND	MT	083	083109	OA 1976	DOOLEY	SHERIDAN	MT	091	012350	OA 1986
BOW + ARROW	TOOLE	MT	101	083791	N 1935	DRY CREEK	CARBON	MT	009	203602	ONA 1929
BOWDOIN	PHILLIPS	MT	071	084039	N 1917	DRY CREEK MIDDLE	CARBON	MT	009	203607	ON 1975
BOWDOIN	VALLEY	MT	105	084039	N 1917	DRY CREEK SW	CARBON	MT	009	012352	O 1986
BOWES	BLAINE	MT	005	084194	ON 1926	DRY CREEK WEST	CARBON	MT	009	003595	ONA 1978
BOX CANYON	RICHLAND	MT	083	084054	OA 1981	DRY FORK	PONDERA	MT	073	203633	N 1986
BOX ELDER	BLAINE	MT	005	084938	N 1931	DUGOUT CREEK	RICHLAND	MT	083	205137	OA 1981
BOX ELDER	HILL	MT	041	084938	N 1931	DUNKIRK	TOOLE	MT	101	005149	N 1982
BRADLEY	GLACIER	MT	035	087155	ON 1926	DUNKIRK NORTH	TOOLE	MT	101	206643	N 1977
BRADY	PONDERA	MT	073	087651	O 1943	DUTCH HENRY	DANIELS	MT	019	015193	O 1994
BREDETTE	ROOSEVELT	MT	085	090131	O 1955	DUTCH JOHN COULEE	TOOLE	MT	101	009728	ONA 1985
BREDETTE NORTH	DANIELS	MT	019	090162	O 1956	DWYER	SHERIDAN	MT	091	208741	OA 1960
BREDETTE NORTH	ROOSEVELT	MT	085	090162	O 1956	EAGLE	RICHLAND	MT	083	210370	OA 1977
BREED CREEK	GARFIELD	MT	033	090300		EAGLE SPRINGS	TOOLE	MT	101	012680	N 1980
BREED CREEK	ROSEBUD	MT	087	090300	OA 1976	EAST GLACIER	GLACIER	MT	035	003611	O 1981
BROAD FLATS	LIBERTY	MT	051	016760	N 1977	ELK BASIN	CARBON	MT	009	218981	ONA 1915
BROADVIEW	GOLDEN VALLEY	MT	037	011666	N 1986	ELK BASIN NW	CARBON	MT	009	219012	OA 1947
BROKENBOW	PONDERA	MT	073	093617	N 1980	ELM COULEE	RICHLAND	MT	083	017410	O 2000
BRORSON	RICHLAND	MT	083	094874	OA 1953	ENID NORTH	RICHLAND	MT	083	225584	OA 1979
BRORSON SOUTH	RICHLAND	MT	083	094905	OA 1968	EPWORTH	RICHLAND	MT	083	226793	OA 1981
BROWNS COULEE	HILL	MT	041	096042	N 1975	ETHRIDGE	TOOLE	MT	101	229126	N 1960
BROWNS COULEE EAST	HILL	MT	041	030015	N 1980	ETHRIDGE NORTH	TOOLE	MT	101	008391	N 1982
BRUSH CREEK	SHERIDAN	MT	091	097602	O 1961	FAIRVIEW	RICHLAND	MT	083	233940	OA 1965
BRUSH LAKE	SHERIDAN	MT	091	097695	OA 1970	FAIRVIEW EAST	RICHLAND	MT	083	233971	OA 1981
BRUSH MOUNTAIN	SHERIDAN	MT	091	097726	O 1968	FAIRVIEW WEST	RICHLAND	MT	083	003597	OA 1980
BUFFALO FLAT	CHOUTEAU	MT	015	030017	N 1981	FERTILE PRAIRIE	FALLON	MT	025	239885	OA 1954
BUFFALO LAKE	GLACIER	MT	035	008451	OA 1983	FIDDLER CREEK	STILLWATER	MT	095	240281	O 1980
BULL CREEK DOME	PHILLIPS	MT	071	016781	N 1931	FISHHOOK	SHERIDAN	MT	091	242265	OA 1981
BULLHEAD	PONDERA	MT	073	016757	N 1977	FITZPATRICK LAKE	TOOLE	MT	101	005459	N 1980
BULLWACKER AND AREA	BLAINE	MT	005	102823	N 1974	FLAT COULEE	LIBERTY	MT	051	243769	ONA 1928
BULLWACKER AND AREA	CHOUTEAU	MT	015	102823	N 1974	FLAT COULEE EAST	LIBERTY	MT	051	003604	ON 1979
BURGET	ROOSEVELT	MT	085	003018	O 1981	FLAT LAKE	SHERIDAN	MT	091	243893	OA 1962
BURGET EAST	ROOSEVELT	MT	085	003019	OA 1981	FLAT LAKE EAST	SHERIDAN	MT	091	243924	OA 1984
BURNS CREEK	DAWSON	MT	021	105659	OA 1972	FLAT LAKE SOUTH	SHERIDAN	MT	091	243955	OA 1966
BURNS CREEK	RICHLAND	MT	083	105659	OA 1972	FLAXVILLE	DANIELS	MT	019	005460	OA 1982
BURNS CREEK SOUTH	DAWSON	MT	021	005427	O 1981	FORT CONRAD	PONDERA	MT	073	005464	N 1982
BUTCHER CREEK	CARBON	MT	009	107290	O 1963	FORT CONRAD	TOOLE	MT	101	005464	N 1982
BYNUM	TETON	MT	099	109112	O 1955	FORT GILBERT	RICHLAND	MT	083	250202	OA 1970
CABARET COULEE	DANIELS	MT	019	013687	O 1990	FOUR BUTTES	DANIELS	MT	019	000349	O 1970
CABIN CREEK	FALLON	MT	025	111012	ONA 1953	FOUR MILE CREEK	DANIELS	MT	083	252651	OA 1975
CADMUS	GLACIER	MT	035	008412	O 1954	FOUR MILE CREEK WEST	RICHLAND	MT	083	252672	OA 1976
CAMP CREEK	CHOUTEAU	MT	015	115042	N 1982	FOX CREEK	RICHLAND	MT	083	253247	OA 1978
CANADIAN COULEE	HILL	MT	041	116344	ON 1976	FOX CREEK NORTH	RICHLAND	MT	083	253259	OA 1978
CANADIAN COULEE NORTH	HILL	MT	041	116347	N 1973	FOX DOME	CARBON	MT	009	253271	O 1965
CANADIAN COULEE NORTH	LIBERTY	MT	051	116347	N 1973	FRANNIE	CARBON	MT	009	255550	OA 1929
CANAL	RICHLAND	MT	083	116530	OA 1970	FRED & GEORGE	TOOLE	MT	101	016778	O 1963
CANNON BALL	FALLON	MT	025	003780	OA 1981	FRED & GEORGE CREEK	TOOLE	MT	101	255922	ONA 1942
CARLYLE	WIBAUX	MT	109	120436	OA 1978	FRESNO	HILL	MT	041	258030	N 1970
CAT CREEK	GARFIELD	MT	033	125365	O 1920	FRITZPATRICK LAKE	TOOLE	MT	101	003608	N 1980
CAT CREEK	PETROLEUM	MT	069	125365	O 1920	FROG COULEE	RICHLAND	MT	083	258722	OA 1979
CATTAILS	RICHLAND	MT	083	012713	OA 1987	FROID SOUTH	ROOSEVELT	MT	085	258877	OA 1970
CATTAILS SOUTH	RICHLAND	MT	083	014204	OA 1991	GAGE	MUSSELSHELL	MT	065	262736	O 1943
CEDAR CREEK	FALLON	MT	025	127745	N 1912	GAGE DOME	MUSSELSHELL	MT	065	016909	O 1980
CEDAR CREEK	WIBAUX	MT	109	127745	ON 1912	GAGE SW	MUSSELSHELL	MT	065	262922	O 1964
CEDAR HILLS WEST	FALLON	MT	025	017428	O 2002	GALATA	TOOLE	MT	101	008392	N 1983
CHAIN LAKES	HILL	MT	041	131021	N 1979	GAS CITY	DAWSON	MT	021	267231	ONA 1913
CHARLIE CREEK	RICHLAND	MT	083	134059	OA 1976	GASLIGHT	FALLON	MT	025	002093	N 1981
CHARLIE CREEK EAST	RICHLAND	MT	083	003578	OA 1980	GENOU	CHOUTEAU	MT	015	003610	N 1980
CHARLIE CREEK NORTH	RICHLAND	MT	083	003579	ONA 1981	GETTYSBURG	RICHLAND	MT	083	270913	O 1979
CHELSEA CREEK	ROOSEVELT	MT	085	010254	OA 1972	GILFORD	HILL	MT	041	272510	ON 1957
CHERRY PATCH	BLAINE	MT	005	136266	N 1979	GILFORD NORTH	HILL	MT	041	000175	N 1958
CHESTER AREA	LIBERTY	MT	051	003580	N 1980	GIRARD	RICHLAND	MT	083	273998	OA 1966
CHINOOK EAST	BLAINE	MT	005	139760	N 1978	GLENDIVE	DAWSON	MT	021	276525	OA 1951
CHIP CREEK	BLAINE	MT	005	139769	N 1986	GLENDIVE SOUTH	DAWSON	MT	021	005472	OA 1982
CHIP CREEK	CHOUTEAU	MT	015	139769	N 1977	GOLD BUTTE	TOOLE	MT	101	278153	N 1959
CLARKS FORK	CARBON	MT	009	145695	O 1944	GOLDEN DOME	CARBON	MT	009	278308	ONA 1953
CLARKS FORK NORTH	CARBON	MT	009	145726	ON 1956	GOOSE LAKE	SHERIDAN	MT	091	280695	OA 1963
CLARKS FORK SOUTH	CARBON	MT	009	145757	ONA 1969	GOOSE LAKE EAST	SHERIDAN	MT	091	280726	O 1979
CLEAR LAKE	SHERIDAN	MT	091	147214	OA 1977	GOOSE LAKE SE	SHERIDAN	MT	091	012976	OA 1988
CLEAR LAKE SOUTH	SHERIDAN	MT	091	009412	OA 1984	GOOSE LAKE WEST	SHERIDAN	MT	091	003613	OA 1981
COAL COULEE	HILL	MT	041	149912	N 1975	GOSSETT	RICHLAND	MT	083	281780	OA 1979
COAL CREEK	HILL	MT	041	149927	N 1975	GRABEN COULEE	GLACIER	MT	035	282850	O 1961
COAL MINE COULEE	CHOUTEAU	MT	015	013355	N 1978	GRANDVIEW	LIBERTY	MT	051	284927	ON 1930
COALRIDGE	SHERIDAN	MT	091	150087	O 1979	GRANDVIEW EAST	LIBERTY	MT	051	284989	O 1978
COBB	GLACIER	MT	035	150516		GRANDVIEW WEST	TOOLE	MT	101	285082	N 1980
COBB	TOOLE	MT	101	150516		GRAY BLANKET	BIG HORN	MT	003	014233	O 1991
COLORADO CANYON	SHERIDAN	MT	091	154798	OA 1978	GREBE	ROSEBUD	MT	087	009434	O 1975
COMERTOWN	SHERIDAN	MT	091	003583	OA 1981	GREEN COULEE	SHERIDAN	MT	091	003616	O 1981
COMERTOWN SOUTH	SHERIDAN	MT	091	009714	OA 1984	GREEN COULEE EAST	SHERIDAN	MT	091	009435	O 1984
CONRAD SOUTH	PONDERA	MT	073	158142	O 1954	GUNN DOME	PHILLIPS	MT	071	294212	O 1931
CORNER POCKET	RICHLAND	MT	083	009414	OA 1984	GUMBO RIDGE	ROSEBUD	MT	087	294700	OA 1975
COTTONWOOD	RICHLAND	MT	083	164249	OA 1984	GUNSIGHT	ROOSEVELT	MT	085	003617	OA 1980
COTTONWOOD EAST	RICHLAND	MT	083	164373	O 1990	GYPSY BASIN	PONDERA	MT	073	296181	ONA 1951
COTTONWOOD EAST	ROOSEVELT	MT	085	164373	OA 1990	HAMMOND	CARTER	MT	011	302266	N 1981
COW CREEK	MCCONE	MT	055	165985	O 1969	HARDIN	BIG HORN	MT	003	305242	N 1913
COW CREEK EAST	MCCONE	MT	055	166016	O 1971	HARDPAN	CHOUTEAU	MT	015	305575	ON 1979
CRANE	RICHLAND	MT	083	168357	OA 1979	HARDPAN	PONDERA	MT	073	305575	ON 1979
CRANE NORTH	RICHLAND	MT	083	011377	O 1982	HARDSCRABBLE CREEK	RICHLAND	MT	083	305614	OA 1969
CRACKER SPRINGS EAST	PONDERA	MT	073	005441	O 1982	HAVRE	BLAINE	MT	005	310326	N 1914
CROOKED CREEK	YELLOWSTONE	MT	111	171395	O 1985	HAVRE	HILL	MT	041	310326	N 1914
CULBERTSON	ROOSEVELT	MT	085	174077	OA 1969	HAWK CREEK	MUSSELSHELL	MT	065	310357	O 1958
CUPTON	FALLON	MT	025	174573	OA 1955	HAWK HAVEN	RICHLAND	MT	083	003619	OA 1981
CURLEW	SHERIDAN	MT	091	013546	OA 1989	HAY CREEK	RICHLAND	MT	083	310822	OA 1969
CUT BANK	GLACIER	MT	035	175565	ONA 1926	HAYSTACK BUTTE	LIBERTY	MT	051	311628	N 1941
CUT BANK	PONDERA	MT	073	175565	ONA 1926	HAYSTACK BUTTE WEST	LIBERTY	MT	051	013137	N 1987
CUT BANK	TOOLE	MT	101	175565	ONA 1926	HELL COULEE	DANIELS	MT	019	014845	OA 1993
CX	BIG HORN	MT	003	000346	N 1997	HIWAATHA	MUSSELSHELL	MT	065	320139	OA 1967
DAGMAR	SHERIDAN	MT	091	178270	OA 1976	HIBBARD	ROSEBUD	MT	087	320294	O 1960
DAGMAR NORTH	SHERIDAN	MT	091	003587	OA 1981	HIGH FIVE	ROSEBUD	MT	087	321680	OA 1976
DEADMANS COULEE	ROOSEVELT	MT	085	003591	O 1981	HIGHLINE	HILL	MT	041	002116	N 1988
DEAN DOME	STILLWATER	MT	095	184147	ON 1964	HIGHVIEW	PONDERA	MT	073	322205	ONA 1976
DEER CREEK	DAWSON	MT	021	185542	OA 1952	HIGHVIEW	TETON	MT	099	322205	ON 1975
DEER CREEK NORTH	DAWSON	MT	021	185573	N 1984	HOMESTEAD	ROOSEVELT	MT	085	330060	OA 1983
DELPHIA	MUSSELSHELL	MT	065	187619	O 1957	HONKER	SHERIDAN	MT	091	003624	OA 1980
DEN	DANIELS	MT	019	188053	O 1994	HORSE CREEK	LIBERTY				



# MONTANA

Field Name	County Name	State Sub	Co Code	Field Code	Field Disc Type Year	Field Name	County Name	State Sub	Co Code	Field Code	Field Disc Type Year
HUNTLEY	STILLWATER	MT	095	340167		MONDAK WEST	RICHLAND	MT	083	481643	ONA 1976
INJUN CREEK	ROSEBUD	MT	087	346564	O 1968	MORGAN DRAW	GOLDEN VALLEY	MT	037	004764	OA 1982
INTAKE II	RICHLAND	MT	083	003627	OA 1981	MOSSER DOME	YELLOWSTONE	MT	111	003657	O 1936
IVANHOE	MUSSELSHELL	MT	065	350269	O 1953	MT LILLY	LIBERTY	MT	051	490983	N 1963
JACK CREEK	CARBON	MT	009	352417	O 1949	MUD CREEK	WHEATLAND	MT	107	491789	O 1963
JACKASS BUTTE	TOOLE	MT	101	352727	O 1970	MUSSELSHELL	ROSEBUD	MT	087	495540	O 1962
JIM COULEE	MUSSELSHELL	MT	065	359564	OA 1971	MUSTANG	RICHLAND	MT	083	495602	OA 1979
JIM COULEE NORTH	MUSSELSHELL	MT	065	009440	OA 1972	NEISER CREEK	SHERIDAN	MT	091	009467	OA 1982
KATY LAKE	SHERIDAN	MT	091	370154	OA 1967	NIELSEN COULEE	DANIELS	MT	019	014574	OA 1992
KATY LAKE NORTH	SHERIDAN	MT	091	370161	OA 1979	NINEMILE	TOOLE	MT	101	001957	OA 1984
KEG COULEE	MUSSELSHELL	MT	065	371937	OA 1960	NISKU	ROOSEVELT	MT	085	008842	ON 1984
KEG COULEE NORTH	MUSSELSHELL	MT	065	371968	O 1964	NOHLY	RICHLAND	MT	083	510370	OA 1981
KEG COULEE SOUTH	MUSSELSHELL	MT	065	371999	O 1964	NOHLY AREA	RICHLAND	MT	083	016911	OA 1983
KEITH AREA	LIBERTY	MT	051	372185	N 1944	NOHLY SOUTH	RICHLAND	MT	083	008585	OA 1983
KEITH EAST	LIBERTY	MT	051	372216	N 1947	NORTH FORK	RICHLAND	MT	083	512556	OA 1976
KELLEY	MUSSELSHELL	MT	065	372712	OA 1966	OBRIENS COULEE	LIBERTY	MT	051	008396	N 1979
KEVIN AREA	TOOLE	MT	101	017436	N	OLD SHELBY	TOOLE	MT	101	009485	N 1953
KEVIN EAST	TOOLE	MT	101	376866	OA 1956	OLJE	SHERIDAN	MT	091	009992	OA 1985
KEVIN SUNBURST	TOOLE	MT	101	376897	ONA 1922	OLLIE	FALLON	MT	025	003663	OA 1980
KEVIN SW	TOOLE	MT	101	003629	N 1980	OTIS CREEK	RICHLAND	MT	083	530338	OA 1970
KICKING HORSE	TOOLE	MT	101	378192	ON 1943	OTIS CREEK SOUTH	RICHLAND	MT	083	530345	OA 1970
KINCHELOE RANCH	ROSEBUD	MT	087	017429	O 1979	OTTER CREEK	SHERIDAN	MT	091	530780	OA 1970
KINCHELOE RANCH WEST	ROSEBUD	MT	087	003631	OA 1979	OUTLET	DANIELS	MT	019	014792	OA 1993
KINYON COULEE	TOOLE	MT	101	380780	N 1976	OUTLOOK	SHERIDAN	MT	091	531051	OA 1956
KINYON COULEE SOUTH	TOOLE	MT	101	005509	N 1982	OUTLOOK SOUTH	SHERIDAN	MT	091	531082	OA 1957
KIPPEN AREA EAST	TOOLE	MT	101	008393	N 1983	OUTLOOK SW	SHERIDAN	MT	091	015412	O 1994
KREMLIN	HILL	MT	041	387408	O 1921	OUTLOOK WEST	SHERIDAN	MT	091	531113	OA 1958
KRUG CREEK	DAWSON	MT	021	003634	O 1980	OXBOW	ROOSEVELT	MT	085	532601	OA 1978
LAIRD CREEK	LIBERTY	MT	051	394804	OA 1964	OXBOW II	ROOSEVELT	MT	085	013041	OA 1984
LAKE BASIN	STILLWATER	MT	095	395269	ON 1922	PALOMINO	ROOSEVELT	MT	085	537461	OA 1980
LAKE BASIN NORTH	STILLWATER	MT	095	395300	N 1958	PARK CITY	STILLWATER	MT	095	005289	N 1986
LAKE FRANCIS	PONDERA	MT	073	016765	N 1978	PASTURE	DAWSON	MT	021	004028	O 1982
LAKE FRANCIS SOUTH	PONDERA	MT	073	016766	N 1980	PASTURE CREEK	DAWSON	MT	021	005979	O 1982
LAKESIDE	ROOSEVELT	MT	085	398741	ON 1979	PELICAN	SHERIDAN	MT	091	548320	OA 1979
LAMBERT	RICHLAND	MT	083	399268	OA 1981	PENNEL	FALLON	MT	025	549405	OA 1955
LAMBERT NORTH	RICHLAND	MT	083	399299	OA 1981	PETE CREEK	TOOLE	MT	101	003669	O 1977
LAMBERT SOUTH	RICHLAND	MT	083	016192	O 1996	PHANTOM	TOOLE	MT	101	535518	ON 1977
LAMESTEER CREEK	WIBAUX	MT	109	009445	O 1984	PHANTOM WEST	TOOLE	MT	101	006003	N 1978
LANDSLIDE BUTTE	GLACIER	MT	035	400663	ONA 1966	PINE	DAWSON	MT	021	556450	ONA 1951
LANE	RICHLAND	MT	083	400725	OA 1998	PINE	FALLON	MT	025	556450	ONA 1951
LAREDO	CHOUTEAU	MT	015	402048	N 1972	PINE	PRAIRIE	MT	079	556450	ONA 1951
LAREDO	HILL	MT	041	402048	N 1980	PINE	WIBAUX	MT	109	556450	ONA 1951
LARIAT	SHERIDAN	MT	091	402275	O 1981	PINE EAST	WIBAUX	MT	109	000350	O 1975
LAUREL	YELLOWSTONE	MT	111	404104	O 1961	PIPELINE	SHERIDAN	MT	091	011550	OA 1986
LEARY	POWDER RIVER	MT	075	406887	OA 1969	PLENTYWOOD	SHERIDAN	MT	091	003671	OA 1981
LEDGER	PONDERA	MT	073	407455	ONA 1976	PLEVNA	FALLON	MT	025	561209	N 1946
LEDGER	TOOLE	MT	101	407455	ONA 1976	PLEVNA SOUTH	FALLON	MT	025	016080	N 2000
LEDGER NORTH	PONDERA	MT	073	017430	N	POLE CREEK	MUSSELSHELL	MT	065	563426	O 1964
LEROY	BLAINE	MT	005	411227	N 1975	POLICE COULEE	TOOLE	MT	101	003672	N 1980
LEROY	FERGUS	MT	027	411227	N 1975	PONDERA	PONDERA	MT	073	564728	OA 1927
LINE COULEE	DANIELS	MT	019	415839	O 1957	PONDERA	TETON	MT	099	564728	OA 1927
LISCUM CREEK	CUSTER	MT	017	417172	N 1960	PONDERA COULEE	PONDERA	MT	073	564759	O 1969
LISK CREEK	BLAINE	MT	005	008413	O 1980	PONDERA COULEE	TETON	MT	099	564759	OA 1961
LITTLE BASIN	STILLWATER	MT	095	009830	N 1984	POPLAR EAST	ROOSEVELT	MT	085	565782	OA 1952
LITTLE BEAVER	FALLON	MT	025	417792	OA 1952	POPLAR NE	ROOSEVELT	MT	085	003673	OA 1980
LITTLE BEAVER EAST	FALLON	MT	025	417854	OA 1954	POPLAR NW	ROOSEVELT	MT	085	565844	OA 1952
LITTLE CREEK AREA	CHOUTEAU	MT	015	008394	N 1982	POPLAR SE	ROOSEVELT	MT	085	003674	O 1980
LITTLE PHANTOM	TOOLE	MT	101	003640	O 1977	POTTER	TOOLE	MT	101	017074	N 1983
LITTLE PORCUPINE	ROSEBUD	MT	087	017432	N	PRAIRIE DELL	TOOLE	MT	101	006076	ON 1976
LITTLE ROCK	GLACIER	MT	035	419400	N 1979	PRAIRIE DELL SOUTH	TOOLE	MT	101	006034	N 1982
LITTLE WALL CREEK	MUSSELSHELL	MT	065	419869	ONA 1970	PRAIRIE DELL WEST	TOOLE	MT	101	006035	N 1978
LITTLE WALL CREEK SOUTH	MUSSELSHELL	MT	065	009450	OA 1983	PRAIRIE ELK	MCCONE	MT	055	570572	O 1965
LOBO	ROOSEVELT	MT	085	421451	OA 1986	PRICHARD CREEK	TOOLE	MT	101	572246	OA 1967
LOBO	SHERIDAN	MT	091	421451	OA 1986	PRONGHORN	SHERIDAN	MT	091	573439	OA 1983
LODGE GRASS	BIG HORN	MT	003	422536	O 1964	PUMPKIN CREEK	CUSTER	MT	017	574889	N 1954
LOHMAN	BLAINE	MT	005	423104	N 1978	PUMPKIN CREEK	POWDER RIVER	MT	075	574889	N 1954
LONE BUTTE	RICHLAND	MT	083	424163	OA 1974	PUTNAM	RICHLAND	MT	083	575633	OA 1969
LONE RIDER	ROOSEVELT	MT	085	009451	OA 1981	PUTNAM EAST	RICHLAND	MT	083	575664	O 1977
LONETREE CREEK	RICHLAND	MT	083	425171	OA 1970	RABBIT HILLS	BLAINE	MT	005	582179	O 1972
LONETREE CREEK SOUTH	RICHLAND	MT	083	425202	O 1969	RABBIT HILLS NE	BLAINE	MT	005	009901	O 1985
LONETREE CREEK WEST	RICHLAND	MT	083	005857	OA 1981	RABBIT HILLS SOUTH	BLAINE	MT	005	016798	O 1996
LONG CREEK	ROOSEVELT	MT	085	425419	O 1976	RABBIT HILLS SW	BLAINE	MT	005	009902	O 1984
LONG CREEK WEST	ROOSEVELT	MT	085	425430	O 1977	RAGGED POINT	MUSSELSHELL	MT	065	582903	OA 1947
LOOKOUT BUTTE	FALLON	MT	025	426890	OA 1960	RAGGED POINT SW	MUSSELSHELL	MT	065	009903	OA 1982
LOOKOUT BUTTE EAST	FALLON	MT	025	011788	OA 1986	RAINBOW	RICHLAND	MT	083	583461	OA 1982
LORING	PHILLIPS	MT	071	003644	N 1981	RAPELJE	STILLWATER	MT	095	586902	N 1960
LORING EAST	PHILLIPS	MT	071	008395	N 1982	RATTLER BUTTE	ROSEBUD	MT	087	587257	OA 1976
LORING WEST	PHILLIPS	MT	071	013395	N 1987	RATTLESNAKE BUTTE	PETROLEUM	MT	069	587305	OA 1946
LOST CREEK	MCCONE	MT	055	428271	OA 1984	RATTLESNAKE COULEE	TOOLE	MT	101	587336	ONA 1966
LOWELL	SHERIDAN	MT	091	430829	OA 1979	RAYMOND	SHERIDAN	MT	091	588328	OA 1972
LOWELL SOUTH	SHERIDAN	MT	091	000341	O A	RAYMOND NE	SHERIDAN	MT	091	588380	OA 1974
LUSTRE	VALLEY	MT	105	005862	OA 1982	RAYMOND NORTH	SHERIDAN	MT	091	006050	OA 1982
LUSTRE NORTH	VALLEY	MT	105	009454	OA 1984	REAGAN	GLACIER	MT	035	589127	ONA 1942
MACKAY DOME	CARBON	MT	009	438791	O 1969	REAGAN WEST	GLACIER	MT	035	589189	N 1963
MACKAY DOME	STILLWATER	MT	095	438791	O 1955	RED BANK	ROOSEVELT	MT	085	589840	OA 1980
MALCOLM	SHERIDAN	MT	091	441953	O 1982	RED BANK SOUTH	ROOSEVELT	MT	085	589902	OA 1981
MALCOLM CREEK	SHERIDAN	MT	091	009455	OA 1982	RED CREEK	GLACIER	MT	035	590274	OA 1958
MARIAS RIVER	PONDERA	MT	073	447223	N 1950	RED FOX	ROOSEVELT	MT	085	590863	OA 1967
MARIAS RIVER	TOOLE	MT	101	447223	N 1950	RED ROCK	BLAINE	MT	005	591855	N 1999
MARIAS RIVER SOUTH	PONDERA	MT	073	017433	N 1999	RED ROCK	HILL	MT	041	591855	N 1979
MARTIN LAKE	PHILLIPS	MT	071	017434	N	RED WATER	RICHLAND	MT	083	003676	OA 1981
MASON LAKE	MUSSELSHELL	MT	065	451439	OA 1964	RED WATER EAST	RICHLAND	MT	083	008606	OA 1983
MASON LAKE NORTH	MUSSELSHELL	MT	065	005869	O 1978	REDSTONE	SHERIDAN	MT	091	592072	OA 1958
MCCABE	ROOSEVELT	MT	085	456593	OA 1973	RED POINT	SWEETGRASS	MT	097	017435	N
MCCABE EAST	ROOSEVELT	MT	085	003650	OA 1981	REFUGE	SHERIDAN	MT	091	593932	OA 1979
MCCABE SOUTH	ROOSEVELT	MT	085	005871	O 1982	REPEAT	CARTER	MT	011	596474	OA 1956
MCCABE WEST	ROOSEVELT	MT	085	009852	OA 1984	RESERVE	SHERIDAN	MT	091	596505	OA 1966
MCCOY CREEK	SHERIDAN	MT	091	009042	OA 1985	RESERVE II	SHERIDAN	MT	091	012419	OA 1987
MEANDER	PONDERA	MT	073	464165	O 1981	RESERVE SOUTH	SHERIDAN	MT	091	597123	OA 1986
MEDICINE LAKE	SHERIDAN	MT	091	464955	OA 1979	RICHEY	DAWSON	MT	021	599466	O 1951
MEDICINE LAKE SOUTH	SHERIDAN	MT	091	003851	OA 1998	RICHEY	MCCONE	MT	055	599466	O 1951
MELSTONE	MUSSELSHELL	MT	065	466986	OA 1948	RICHEY EAST	DAWSON	MT	021	003679	O 1981
MELSTONE NORTH	MUSSELSHELL	MT	065	016910	O 1977	RICHEY SW	MCCONE	MT	055	599528	OA 1952
MIDBY	SHERIDAN	MT	091	003651	OA 1981	RICHEY WEST	MCCONE	MT	055	003678	O 1980
MIDDLE BUTTE	LIBERTY	MT	051	471536	N 1959	RICHLAND AREA	RICHLAND	MT	083	599686	N 1974
MIDDLE BUTTE	TOOLE	MT	101	471536	N 1959	RICHLAND AREA	ROOSEVELT	MT	085	599686	N 1974
MIDFORK	VALLEY	MT	105	009864	OA 1985	RIDGELAWN	RICHLAND	MT	083	003742	OA 1977
MILK RIVER	PHILLIPS	MT	071	016793	N 1997	RIDGELAWN NORTH	RICHLAND	MT	083	014276	OA 1991
MINERAL BENCH	ROOSEVELT	MT	085	476682	O 1965	RIPRAP COULEE	ROOSEVELT	MT	085	602865	OA 1973
MINERS COULEE	TOOLE	MT	101	476930	ONA 1966	RIVER BEND	RICHLAND	MT	083	603744	OA 1981
MISSOURI BREAKS	RICHLAND	MT	083	005896	OA 1982	ROCKY BOY AREA	HILL	MT	041	003680	N 1977
MONA	RICHLAND	MT	083	481248	OA 1982	ROCKY POINT	ROOSEVELT				

Field Name	County Name	State Sub	Co Code	Field Code	Field Disc Type Year	Field Name	County Name	State Sub	Co Code	Field Code	Field Disc Type Year
ROSEBUD	ROSEBUD	MT	087	613410	OA 1974	WHITEWATER	PHILLIPS	MT	071	765935	N 1982
ROUGH CREEK	POWDER RIVER	MT	075	615223	O 1967	WHITEWATER EAST	PHILLIPS	MT	071	765966	N 1983
ROUGH RIDGE	HILL	MT	041	016767	N 1978	WHITLASH	LIBERTY	MT	051	766152	ONA 1927
ROYALS	DAWSON	MT	021	003681	OA 1980	WHITLASH	TOOLE	MT	101	766152	ONA 1927
ROYALS SOUTH	DAWSON	MT	021	003682	O 1981	WHITLASH WEST	LIBERTY	MT	051	766183	ON 1962
RUDYARD	HILL	MT	041	618084	ON 1958	WHITLASH WEST	TOOLE	MT	101	766183	ON 1962
RUNAWAY	TOOLE	MT	101	009053	O 1978	WIBAUX	WIBAUX	MT	109	766648	O 1954
RUSH MOUNTAIN	SHERIDAN	MT	091	619448	OA 1968	WILD HORSE	HILL	MT	041	768167	O 1983
SAGE CREEK	LIBERTY	MT	051	623914	N 1977	WILLIAMS	PONDERA	MT	073	769748	N 1979
SALT LAKE	SHERIDAN	MT	091	626735	OA 1970	WILLOW CREEK NORTH	MUSSELSHELL	MT	065	770678	O 1970
SALT LAKE WEST	SHERIDAN	MT	091	014282	O 1988	WILLOW RIDGE	TOOLE	MT	101	771024	ON 1976
SAND CREEK	DAWSON	MT	021	629742	OA 1952	WILLOW RIDGE SOUTH	TOOLE	MT	101	003711	ON 1981
SANDWICH	LIBERTY	MT	051	631240	N 1977	WILLOW RIDGE WEST	TOOLE	MT	101	009068	N 1978
SATURN	DANIELS	MT	019	004508	OA 1985	WILLS CREEK SOUTH	FALLON	MT	025	771515	OA 1964
SAWTOOTH MOUNTAIN	BLAINE	MT	005	006704	N 1976	WINDMILL	RICHLAND	MT	083	772848	OA 1981
SCOBAY	DANIELS	MT	019	003685	O 1980	WINDY RIDGE	FALLON	MT	025	773127	OA 1998
SEARS COULEE	LIBERTY	MT	051	017436	N 2002	WINFRED	FERGUS	MT	027	773437	N 1935
SECOND CREEK	RICHLAND	MT	083	642096	OA 1973	WINNETT JUNCTION	MUSSELSHELL	MT	065	773635	O 1973
SECOND GUESS	TETON	MT	099	014283	O 1989	WISHBONE	PONDERA	MT	073	774913	N 1981
SHARP LAKE	GLACIER	MT	035	003687	N 1981	WITHEY	PONDERA	MT	073	775173	O 1954
SHEEPHERDER	MUSSELSHELL	MT	065	649366	O 1974	WOLF CREEK	ROOSEVELT	MT	085	776236	O 1952
SHEEPHERDER	PETROLEUM	MT	069	649366	O 1974	WOLF SPRINGS	YELLOWSTONE	MT	111	776391	OA 1955
SHELBY	TOOLE	MT	101	649614	N 1922	WOLF SPRINGS SOUTH	YELLOWSTONE	MT	111	008850	OA 1984
SHELBY EAST	TOOLE	MT	101	649645	N 1991	WOMANS POCKET	GOLDEN VALLEY	MT	037	776825	O 1948
SHERARD	BLAINE	MT	005	650792	N 1923	WOODROW	DAWSON	MT	021	777879	OA 1952
SHERARD	CHOUTEAU	MT	015	650792	N 1923	WRANGLER	SHERIDAN	MT	091	780096	OA 1979
SHERARD WEST	CHOUTEAU	MT	015	651520	N 1975	WRANGLER NORTH	SHERIDAN	MT	091	003712	OA 1979
SHORT CREEK	TOOLE	MT	101	653768	O 1998	WRIGHT CREEK	POWDER RIVER	MT	075	780220	OA 1969
SHOTGUN CREEK	ROOSEVELT	MT	085	654016	OA 1963	XENO	HILL	MT	041	009069	N 1938
SHOTGUN CREEK NORTH	ROOSEVELT	MT	085	654019	O 1977	YATES	WIBAUX	MT	109	785511	O 1981
SIDNEY	RICHLAND	MT	083	655101	OA 1958	YELLOWSTONE	DAWSON	MT	021	786302	O 1953
SIDNEY EAST	RICHLAND	MT	083	006420	OA 1980						
SINGLETREE	ROOSEVELT	MT	085	657565	ONA 1978						
SIoux PASS	RICHLAND	MT	083	657933	OA 1973						
SIoux PASS EAST	RICHLAND	MT	083	657936	OA 1977						
SIoux PASS MIDDLE	RICHLAND	MT	083	657937	OA 1976						
SIoux PASS NORTH	RICHLAND	MT	083	657940	OA 1973						
SIoux PASS SOUTH	RICHLAND	MT	083	006425	OA 1982						
SIoux PASS WEST	RICHLAND	MT	083	016704	O 1996						
SIXSHOOTER DOME	STILLWATER	MT	095	014286	N 1947						
SIXSHOOTER DOME	SWEET GRASS	MT	097	014286	N 1947						
SMOKE CREEK	DANIELS	MT	019	663107	O 1967						
SNAKE CREEK	ROOSEVELT	MT	085	663479	OA 1997						
SNOOSE COULEE	LIBERTY	MT	051	663960	ONA 1976						
SNOW COULEE	TOOLE	MT	101	664000	N 1977						
SNOWDEN	ROOSEVELT	MT	085	664068	O 1981						
SNYDER	BIG HORN	MT	003	664130	O 1952						
SOAP CREEK	BIG HORN	MT	003	664254	O 1920						
SOAP CREEK EAST	BIG HORN	MT	003	006433	O 1977						
SOBERUP COULEE	PONDERA	MT	073	003690	N 1979						
SOUTH FORK	RICHLAND	MT	083	666672	OA 1976						
SPRING COULEE	HILL	MT	041	670888	ON 1954						
SPRING LAKE	RICHLAND	MT	083	671167	OA 1963						
SPRING LAKE SOUTH	RICHLAND	MT	083	003693	OA 1981						
SPRING LAKE WEST	RICHLAND	MT	083	009060	OA 1985						
STAMPEDE	RICHLAND	MT	083	675854	OA 1981						
STAMPEDE NORTH	RICHLAND	MT	083	008634	O 1982						
STENSVAD	MUSSELSHELL	MT	065	679522	O 1958						
STENSVAD	ROSEBUD	MT	087	679522	O 1958						
STRATER	PHILLIPS	MT	071	016804	N 1981						
STRAWBERRY CREEK	TOOLE	MT	101	684061	N 1975						
STUDHORSE	GARFIELD	MT	033	009064	OA 1984						
SUMATRA	ROSEBUD	MT	087	687861	OA 1949						
SUNDOWN	RICHLAND	MT	083	689163	O 1996						
SUNNY HILL	SHERIDAN	MT	091	689396	OA 1978						
SUNNY HILL WEST	SHERIDAN	MT	091	009491	OA 1983						
SWANSON CREEK	PHILLIPS	MT	071	691938	N 1975						
SWANSON CREEK	VALLEY	MT	105	691938	N 1975						
SWEETGRASS	TOOLE	MT	101	004534	N 1983						
TARGET	ROOSEVELT	MT	085	003696	OA 1981						
THIRTY MILE	BLAINE	MT	005	009956	O 1985						
THREE BUTTES	RICHLAND	MT	083	003697	OA 1978						
THREE MILE	BLAINE	MT	005	706456	N 1979						
TIBER	TOOLE	MT	101	003699	N 1981						
TIBER EAST	TOOLE	MT	101	008848	N 1984						
TIBER SOUTH	LIBERTY	MT	051	016772	N 1980						
TIGER RIDGE	BLAINE	MT	005	707727	N 1967						
TIGER RIDGE	CHOUTEAU	MT	015	707727	N 1969						
TIGER RIDGE	HILL	MT	041	707727	N 1967						
TIGER RIDGE NORTH	BLAINE	MT	005	006473	N 1979						
TIMBER CREEK	TOOLE	MT	101	708502	N 1975						
TIMBER CREEK WEST	TOOLE	MT	101	708564	N 1976						
TINDER BOX	MUSSELSHELL	MT	065	013085	OA 1988						
TIPPY BUTTES	MUSSELSHELL	MT	065	008645	OA 1981						
TOLUCA	BIG HORN	MT	003	011876	N 1983						
TOOLE CREEK WEST	ROOSEVELT	MT	085	016806	O 1980						
TRAIL CREEK	LIBERTY	MT	051	715316	N 1970						
TRAIL CREEK	TOOLE	MT	101	715316	N 1970						
TULE CREEK	ROOSEVELT	MT	085	720160	OA 1960						
TULE CREEK EAST	ROOSEVELT	MT	085	720191	OA 1964						
TULE CREEK SOUTH	ROOSEVELT	MT	085	720222	OA 1964						
TWO FORKS	BLAINE	MT	005	003706	N 1980						
TWO MEDICINE CREEK	GLACIER	MT	035	724012	OA 1961						
TWO WATERS	RICHLAND	MT	083	003707	OA 1980						
UTOPIA	LIBERTY	MT	051	730549	ONA 1943						
UTOPIA SWIFT	LIBERTY	MT	051	008652	O 1983						
VALIER	PONDERA	MT	073	732387	N 1991						
VANDALIA	VALLEY	MT	105	733875	N 1978						
VAUX	RICHLAND	MT	083	002962	OA 1976						
VAUX SOUTH	RICHLAND	MT	083	734422	O 1982						
VIDA	MCCONE	MT	055	738294	O 1963						
VIKING	SHERIDAN	MT	091	738821	O 1996						
VOLT	ROOSEVELT	MT	085	741240	O 1964						
WAGON BOX	MUSSELSHELL	MT	065	744308	O 1974						
WAGON TRAIL	RICHLAND	MT	083	744319	OA 1982						
WAKEA	SHERIDAN	MT	091	008659	OA 1983						
WATERHOLE CREEK	FALLON	MT	025	162240	O 1997						
WEED CREEK	YELLOWSTONE	MT	111	754790	OA 1966						
WELDON	MCCONE	MT	055	756681	O 1964						
WEST BUTTE	TOOLE	MT	101	003709	OA 1968						
WEST BUTTE SHALLOW GAS	TOOLE	MT	101	107735	N 1983						
WEST FORK	ROOSEVELT	MT	085	759688	O 1981						
WEYGAND	BLAINE	MT	005	014309	O 1979						
WHITEWATER	PHILLIPS	MT	071	765935	N 1982						
WHITEWATER EAST	PHILLIPS	MT	071	765966	N 1983						
WHITLASH	LIBERTY	MT	051	766152	ONA 1927						
WHITLASH	TOOLE	MT	101	766152	ONA 1927						
WHITLASH WEST	LIBERTY	MT	051	766183	ON 1962						
WHITLASH WEST	TOOLE	MT	101	766183	ON 1962						
WIBAUX	WIBAUX	MT	109	766648	O 1954						
WILD HORSE	HILL	MT	041	768167	O 1983						
WILLIAMS	PONDERA	MT	073	769748	N 1979						
WILLOW CREEK NORTH	MUSSELSHELL	MT	065	770678	O 1970						
WILLOW RIDGE	TOOLE	MT	101	771024	ON 1976						
WILLOW RIDGE SOUTH	TOOLE	MT	101	003711	ON 1981						
WILLOW RIDGE WEST	TOOLE	MT	101	009068	N 1978						
WILLS CREEK SOUTH	FALLON	MT	025	771515	OA 1964						
WINDMILL	RICHLAND	MT	083	772848	OA 1981						
WINDY RIDGE	FALLON	MT	025	773127	OA 1998						
WINFRED	FERGUS	MT	027	773437	N 1935						
WINNETT JUNCTION	MUSSELSHELL	MT	065	773635	O 1973						
WISHBONE	PONDERA	MT	073	774913	N 1981						
WITHEY	PONDERA	MT	073	775173	O 1954						
WOLF CREEK	ROOSEVELT	MT	085	776236	O 1952						
WOLF SPRINGS	YELLOWSTONE	MT	111	776391	OA 1955						
WOLF SPRINGS SOUTH	YELLOWSTONE	MT	111	008850	OA 1984						
WOMANS POCKET	GOLDEN VALLEY	MT	037	776825	O 1948						
WOODROW	DAWSON	MT	021	777879	OA 1952						
WRANGLER	SHERIDAN	MT	091	780096	OA 1979						
WRANGLER NORTH</											

# NEBRASKA

Field Name	County Name	State Sub	Co Code	Field Code	Field Disc Type Year	Field Name	County Name	State Sub	Co Code	Field Code	Field Disc Type Year
BLODGETT	KIMBALL	NE	105	073855	OA 1957	DURHAM	KIMBALL	NE	105	207493	O 1958
BLUE BEAD	MORRILL	NE	123	074847	OA 1970	DVORAK	CHEYENNE	NE	033	012160	O 1987
BLUFF	BANNER	NE	007	076149	O 1968	DYE	CHEYENNE	NE	033	208901	O 1976
BOBCAT	KIMBALL	NE	105	077405	O 1974	EAGLE	HITCHCOCK	NE	087	210370	O 1961
BOBTAIL CREEK	HITCHCOCK	NE	087	006094	O 1983	EAGLET	MORRILL	NE	123	210727	OA 1972
BOEVAU CANYON	HITCHCOCK	NE	087	002583	O 1979	EDDY	CHEYENNE	NE	033	213315	O 1962
BOGUS CANYON	FURNAS	NE	065	078200	O 1976	EDWARDS	BANNER	NE	007	215299	O 1957
BOISEN	MORRILL	NE	123	002584	O 1981	EGGLESTON	CHEYENNE	NE	033	215741	ON 1954
BORDER	KIMBALL	NE	105	081838	OA 1964	EHMKE	CHEYENNE	NE	033	215849	OA 1978
BOREN	KIMBALL	NE	105	081993	O 1955	ELK	BANNER	NE	007	218950	O 1997
BOURLIER	KIMBALL	NE	105	083698	OA 1957	ELM CREEK	HITCHCOCK	NE	087	221275	O 1974
BOWMAN	KIMBALL	NE	105	084628	OA 1958	ELM CREEK SE	HITCHCOCK	NE	087	221358	O 1977
BRANCH	RED WILLOW	NE	145	088395	O 1980	EMERALD	CHEYENNE	NE	033	223538	O 1961
BRAVO	KIMBALL	NE	105	089542	O 1960	ENDERS	KIMBALL	NE	105	224933	O 1952
BRIDGEPORT	MORRILL	NE	123	091588	OA 1970	ENDO	CHEYENNE	NE	033	224964	O 1968
BRIGHT	CHEYENNE	NE	033	091960	OA 1978	ENGLAND	CHEYENNE	NE	033	225181	ON 1953
BRINKERHOFF	BANNER	NE	007	092394	OA 1959	ENGLAND WEST	CHEYENNE	NE	033	225212	ONA 1968
BROOK	KIMBALL	NE	105	094037	O 1959	ENSTROM	HITCHCOCK	NE	087	226017	O 1979
BROOK SOUTH	KIMBALL	NE	105	002587	O 1979	EPWORTH	BANNER	NE	007	226793	O 1964
BROWN	BANNER	NE	007	095091	O 1955	EUCHRE	KIMBALL	NE	105	229436	OA 1960
BROWNSON EAST	CHEYENNE	NE	033	096176	O 1951	EUREKA	FRANKLIN	NE	061	229994	O 1982
BUCK	BANNER	NE	007	002588	O 1981	EVERTSON	KIMBALL	NE	105	231451	OA 1956
BUFFALO	KIMBALL	NE	105	101276	OA 1962	EWING	SCOTTS BLUFF	NE	157	231637	O 1985
BUFFALO CREEK	RED WILLOW	NE	145	101369	O 1981	EXTOL	KIMBALL	NE	105	200849	OA 1983
BUKIN STATE	KIMBALL	NE	105	102237	O 1955	FALLS CITY	RICHARDSON	NE	147	234839	O 1939
BULL CANYON	BANNER	NE	007	102485	O 1959	FALSTAFF	BANNER	NE	007	235118	OA 1960
BUNKER HILL	CHEYENNE	NE	033	103353	O 1972	FARO	CHEYENNE	NE	033	236637	OA 1960
BUNNING	DUNDY	NE	057	002589	O 1981	FARO NORTH	CHEYENNE	NE	033	236668	OA 1961
BURCHFIELD	BANNER	NE	007	002590	O 1980	FARR	CHEYENNE	NE	033	236699	OA 1955
BURNETT	BANNER	NE	007	105151	O 1957	FARRELL	KIMBALL	NE	105	236761	OA 1958
BURNWOOD CREEK	DUNDY	NE	057	002591	O 1982	FAUST	BANNER	NE	007	002699	O 1978
BUSH CREEK	HITCHCOCK	NE	087	106918	O 1962	FELIS TIGRIS	KIMBALL	NE	105	238397	O 1963
BUSHNELL	KIMBALL	NE	105	107011	OA 1963	FERNQUIST	KIMBALL	NE	105	239575	O 1956
BUTLER	DUNDY	NE	057	107383	O 1984	FIFER	KIMBALL	NE	105	240715	OA 1959
C C	HITCHCOCK	NE	087	109974	OA 1977	FIFER NE	KIMBALL	NE	105	240746	OA 1966
CABELLA	KIMBALL	NE	105	110795	O 1959	FILON	CHEYENNE	NE	033	241025	OA 1965
CABLE	KIMBALL	NE	105	111105	O 1969	FIN	DUNDY	NE	057	002701	O 1981
CACTUS KNOLL	DUNDY	NE	057	002678	O 1981	FINK	BANNER	NE	007	241273	O 1957
CALICHE	KIMBALL	NE	105	002679	OA 1972	FIVE CARD	KIMBALL	NE	105	242978	OA 1960
CAMP CLARK	MORRILL	NE	123	115774	O 1976	FIVE-SPOT	MORRILL	NE	123	016871	O 1999
CAMP CREEK	HITCHCOCK	NE	087	115042	O 1981	FLAH	CHEYENNE	NE	033	243521	O 1966
CAMP CREEK NORTH	HITCHCOCK	NE	087	003022	O 1982	FLAIL	CHEYENNE	NE	033	243552	OA 1963
CAMSTONE	HITCHCOCK	NE	087	116170	O 1977	FLEMING	CHEYENNE	NE	033	244916	ONA 1953
CANAL	SCOTTS BLUFF	NE	157	116530	O 1962	FLESSNER	KIMBALL	NE	105	245071	OA 1955
CASEY	BANNER	NE	007	123753	OA 1965	FLINT	BANNER	NE	007	245195	OA 1967
CASINO	BANNER	NE	007	124032	O 1962	FLOWER	BANNER	NE	007	246435	OA 1959
CEDAR VALLEY	SCOTTS BLUFF	NE	157	128272	OA 1963	FONDO	RED WILLOW	NE	145	247784	O 1963
C-H	CHEYENNE	NE	033	110423	ONA 1975	FOOTHILLS	BANNER	NE	007	248125	O 1963
CHAMBERS	CHEYENNE	NE	033	131481	OA 1954	FORBES	KIMBALL	NE	105	248249	O 1955
CHANDLER	CHEYENNE	NE	033	132101	O 1958	FORELAND	CHEYENNE	NE	033	248590	O 1962
CHANEY	KIMBALL	NE	105	132318	OA 1954	FORSLING	KIMBALL	NE	105	249613	O 1958
CHANEY EAST	KIMBALL	NE	105	006099	OA 1983	FORT LARAMIE	SCOTTS BLUFF	NE	157	250379	O 1971
CHESTER	CHEYENNE	NE	033	136472	O 1956	FORTITUDE	BANNER	NE	007	251721	O 1962
CHEYENNE CANYON	DUNDY	NE	057	137160	O 1975	FRANZEN	CHEYENNE	NE	033	255612	OA 1953
CHIMNEY ROCK	MORRILL	NE	123	139355	O 1980	FRASIER	DUNDY	NE	057	255736	O 1985
CHIP	CHEYENNE	NE	033	002683	O 1982	FRECKS	HITCHCOCK	NE	087	002704	O 1981
CIZEK	BANNER	NE	007	144005	OA 1955	FREDERICK	KIMBALL	NE	105	256108	O 1958
CIZEK	KIMBALL	NE	105	144005	OA 1955	FREI	CHEYENNE	NE	033	257379	O 1959
CLARA	CHEYENNE	NE	033	144641	O 1966	FREI WEST	CHEYENNE	NE	033	257410	O 1960
CLAUDE	KIMBALL	NE	105	008465	O 1983	FRENCHMAN CREEK	HITCHCOCK	NE	087	257906	O 1980
CLEM	KIMBALL	NE	105	147878	O 1975	GABE ROCK	BANNER	NE	007	262426	OA 1960
CLIFF	CHEYENNE	NE	033	148485	O 1986	GAP	BANNER	NE	007	264545	OA 1975
COOK	CHEYENNE	NE	033	158886	O 1952	GARNET	CHEYENNE	NE	033	266084	O 1981
COOK WEST	CHEYENNE	NE	033	159079	O 1978	GEHRKE	KIMBALL	NE	105	268898	O 1957
COON CREEK	RED WILLOW	NE	145	159475	O 1980	GEM	HITCHCOCK	NE	087	269022	O 1979
CORNILS	KIMBALL	NE	105	162079	OA 1960	GENERAL	RED WILLOW	NE	145	008502	O 1983
COURTHOUSE ROCK	MORRILL	NE	123	165443	O 1972	GERVER	RED WILLOW	NE	145	270727	O 1966
COVE	CHEYENNE	NE	033	165613	OA 1963	GEU	CHEYENNE	NE	033	270944	OA 1952
COYOTE	CHEYENNE	NE	033	167349	O 1980	G-MAR	KIMBALL	NE	105	262136	O 1974
CRAIG	MORRILL	NE	123	168047	O 1956	GOLDEN	HITCHCOCK	NE	087	278277	O 1982
CREST	KIMBALL	NE	105	170093	O 1962	GOLDENROD	HITCHCOCK	NE	087	002655	O 1982
CROSS	BANNER	NE	007	171581	OA 1957	GOOD-ALL	HITCHCOCK	NE	087	002656	O 1981
CROSS EAST	BANNER	NE	007	002687	O 1977	GOODWIN	KIMBALL	NE	105	280509	O 1952
CROSS SOUTH	BANNER	NE	007	171891	OA 1956	GRAFF	CHEYENNE	NE	033	283501	OA 1959
CULBERTSON	HITCHCOCK	NE	087	174077	O 1960	GRAFF	MORRILL	NE	123	283501	O 1959
D D	KIMBALL	NE	105	002689	O 1981	GRAFF SOUTH	CHEYENNE	NE	033	002657	O 1951
DALTON	CHEYENNE	NE	033	179132	O 1951	GRAHAM	CHEYENNE	NE	033	283718	OA 1955
DANBURY	RED WILLOW	NE	145	179659	O 1970	GRANDVIEW	BANNER	NE	007	284927	O 1981
DANBURY SOUTH	RED WILLOW	NE	145	179814	O 1971	GRANT	BANNER	NE	007	285299	O 1959
DANCE	CHEYENNE	NE	033	179876	O 1979	GREEN VALLEY	HITCHCOCK	NE	087	288523	O 1988
DARNALL	BANNER	NE	007	180899	O 1956	GROSS	KIMBALL	NE	105	292367	O 1956
DARNALL SW	BANNER	NE	007	180930	OA 1964	GRUBBS	BANNER	NE	007	293080	OA 1957
DAVIS	BANNER	NE	007	182170	O 1958	GULCH	MORRILL	NE	123	294243	O 1967
DAVISON	CHEYENNE	NE	033	002688	O 1978	GURLEY	CHEYENNE	NE	033	294863	OA 1949
DAVY	KIMBALL	NE	105	182635	OA 1959	HAACK	KIMBALL	NE	105	297833	O 1958
DAWSON	RICHARDSON	NE	147	182790	O 1940	HAFEMAN	KIMBALL	NE	105	298608	O 1954
DEEP CREEK	MORRILL	NE	123	185232	O 1962	HAGSTROM	KIMBALL	NE	105	002711	OA 1981
DERRICK	CHEYENNE	NE	033	002690	OA 1979	HALO	CHEYENNE	NE	033	300840	O 1962
DIAMOND	BANNER	NE	007	190805	OA 1976	HAMLET	HAYES	NE	085	301677	O 1992
DIANE	KIMBALL	NE	105	191208	OA 1975	HARFORD RANCH	DUNDY	NE	057	003618	O 1981
DIETZ	KIMBALL	NE	105	191890	O 1954	HARRISBURG	BANNER	NE	007	307598	OA 1951
DILL	KIMBALL	NE	105	191983	OA 1964	HARRISBURG NORTH	BANNER	NE	007	002713	O 1954
DIMICK	CHEYENNE	NE	033	192603	OA 1954	HART	MORRILL	NE	123	308187	O 1952
DIMICK WEST	CHEYENNE	NE	033	192612	O 1961	HARVEY	BANNER	NE	007	308993	O 1982
DIVOKY	KIMBALL	NE	105	193657	O 1959	HASCALL	MORRILL	NE	123	309241	O 1957
DIX	KIMBALL	NE	105	193719	OA 1963	HAUG	KIMBALL	NE	105	310047	OA 1959
DOLCATER	KIMBALL	NE	105	195774	OA 1955	HAUSSENER	KIMBALL	NE	105	310109	OA 1959
DOME	CHEYENNE	NE	033	196425	O 1968	HAUSSERMAN	FRANKLIN	NE	061	310140	O 1953
DORAN	CHEYENNE	NE	033	197789	ONA 1953	HAUSSERMAN	HARLAN	NE	083	310140	O 1953
DORMAN	CHEYENNE	NE	033	198037	ONA 1950	HAYES CENTER	HAYES	NE	085	011147	O 1986
DOWNER	BANNER	NE	007	201230	OA 1954	HAYES CENTER WEST	HAYES	NE	085	012986	O 1988
DOWNER WEST	BANNER	NE	007	201261	OA 1955	HAZARD	CHEYENNE	NE	033	311938	O 1962
DRAW	CHEYENNE	NE	033	202269	OA 1954	HEATH	BANNER	NE	007	313171	O 1965
DRAW NORTH	KIMBALL	NE	105	202269	OA 1954	HEIDEMANN	KIMBALL	NE	105	313946	O 1956
DRAW SOUTH	CHEYENNE	NE	033	202280	O 1977	HEIDER	CHEYENNE	NE	033	313977	O 1957
DRIFTWOOD	HITCHCOCK	NE	087	202672	O 1961	HEIDER	KIMBALL	NE	105	313977	O 1957
DRY CREEK	HITCHCOCK	NE	087	203602	O 1963	HENDRIKS	CHEYENNE	NE	033	316178	OA 1959
DRY CREEK NORTH	HITCHCOCK	NE	087	203609	O 1975	HENDRIKS EAST	CHEYENNE	NE	033	002715	OA 1976
DUFF	CHEYENNE	NE	033	204734	OA 1952	HENRY	CHEYENNE	NE	033	316798	O 1955
DUGGERS SPRINGS	MORRILL	NE	123	205075	OA 1965	HERITAGE HILLS	RED WILLOW	NE	145	014553	O 1991
DUMP	MORRILL	NE	123	003596	O 1978	HICKMAN CANYON	DUNDY	NE	057	002716	O 1980
DUNLAP	MORRILL	NE	123	206687	OA 1960	HICKMAN CANYON NORTH	DUNDY	NE	057	002717	O 1981
						HIGH LINE	SCOTTS BLUFF	NE	157	002720	OA 1978



Field Name	County Name	State Sub	Co Code	Field Code	Field Disc Type	Year	Field Name	County Name	State Sub	Co Code	Field Code	Field Disc Type	Year
HIGHLAND	DUNDY	NE	057	321999	O	1961	LUKASSEN	KIMBALL	NE	105	433488	O	1956
HILL	KIMBALL	NE	105	322712	O	1959	LYNX	KIMBALL	NE	105	003647	O	1982
HILLTOP	KIMBALL	NE	105	323642	O	1960	LYON	KIMBALL	NE	105	002608	O	1980
HINSHAW	KIMBALL	NE	105	324231	O	1958	MAAS	KIMBALL	NE	105	438202	OA	1958
HIRONOMOUS	KIMBALL	NE	105	002721	O	1953	MAJESTIC	CHASE	NE	029	002609	O	1981
HOAGLAND	HITCHCOCK	NE	087	002722	O	1981	MALCOLM	KIMBALL	NE	105	441953	O	1960
HOBS	DUNDY	NE	057	325689	O	1981	MALEY	CHEYENNE	NE	033	442046	O	1954
HOFFMAN	KIMBALL	NE	105	326340	O	1958	MALLARD	BANNER	NE	007	442387	O	1961
HOLE-IN-ROCK	BANNER	NE	007	327642	O	1967	MAMOO	KIMBALL	NE	105	012227	OA	1987
HOMESTEAD	KIMBALL	NE	105	330060	O	1998	MAR	MORRILL	NE	123	445704	O	1976
HONEY CREEK	RICHARDSON	NE	147	330711	O	1969	MARCUM	KIMBALL	NE	105	446634	O	1953
HOOVER	DUNDY	NE	057	331362	O	1988	MARGATE	CHEYENNE	NE	033	446882	OA	1970
HOPKINS	CHEYENNE	NE	033	331858	O	1959	MARKER	KIMBALL	NE	105	002611	O	1979
HORINEK	HITCHCOCK	NE	087	332467	O	1975	MARLOWE	CHEYENNE	NE	033	448897	O	1951
HORN	BANNER	NE	007	332540	OA	1956	MARVEL	CHEYENNE	NE	033	450354	O	1965
HORSE CREEK	DUNDY	NE	057	000312	O	1998	MASSACRE CANYON	HITCHCOCK	NE	087	451610	O	1974
HORSESHOE	BANNER	NE	007	333315	O	1975	MATADOR	MORRILL	NE	123	452214	OA	1960
HOSKOVEC	KIMBALL	NE	105	333749	O	1955	MATADOR EAST	MORRILL	NE	123	006143	OA	1982
HOST	BANNER	NE	007	333988	OA	1973	MATHER	CHEYENNE	NE	033	452462	O	1968
HOUTBY	KIMBALL	NE	105	334927	O	1954	MATHERS	HAYES	NE	085	452493	O	1991
HOWARD	KIMBALL	NE	105	335113	O	1978	MATHEWSON	CHEYENNE	NE	033	010131	OA	1985
HRUSKA	KIMBALL	NE	105	335966	OA	1956	MAX	DUNDY	NE	057	454291	O	1975
HUDSON	HITCHCOCK	NE	087	336757	O	1958	MCBRIDE	CHEYENNE	NE	033	456562	O	1959
HUFFMAN	BANNER	NE	007	337191	OA	1956	MCCARTNEY	RED WILLOW	NE	145	002615	O	1981
HUNTSMAN	CHEYENNE	NE	033	340291	ONA	1950	MCCORD	GARDEN	NE	069	458267	O	1956
HUSKER	HITCHCOCK	NE	087	009382	O	1983	MCCOURT	CHEYENNE	NE	033	002616	OA	1951
HYSON	KIMBALL	NE	105	341927	OA	1957	MCCOURT WEST	CHEYENNE	NE	033	458391	N	1992
IBEX	KIMBALL	NE	105	343207	ON	1962	MCDANIEL	BANNER	NE	007	459135	O	1957
ICKES	CHEYENNE	NE	033	343339	O	1970	MCDONALD	HITCHCOCK	NE	087	459197	O	1980
IDIO	KIMBALL	NE	105	002978	O	1970	MCLERNON	CHEYENNE	NE	033	461925	OA	1950
IDLE ACRES	BANNER	NE	007	343660	OA	1961	MCMILLEN	CHEYENNE	NE	033	002177	O	1953
IDLER	KIMBALL	NE	105	343672	O	1962	MCMURRAY	BANNER	NE	007	462452	O	1958
INDIAN CREEK	DUNDY	NE	057	345200	O	1961	MEAD	BANNER	NE	007	463421	OA	1958
INDIAN CREEK EAST	DUNDY	NE	057	345231	O	1961	MEECHAM	BANNER	NE	007	465529	OA	1959
INDIAN SPRINGS	BANNER	NE	007	345603	OA	1957	MEEKER CANAL	HITCHCOCK	NE	087	465626	O	1976
INLET	KIMBALL	NE	105	346874	O	1963	MELTON	LINCOLN	NE	111	467017	O	1982
ISTHMUS	KIMBALL	NE	105	349742	O	1968	MESETA	CHEYENNE	NE	033	469776	O	1967
ITTNER	CHEYENNE	NE	033	349804	O	1954	MIAMI	BANNER	NE	007	470885	OA	1959
ITTNER SE	CHEYENNE	NE	033	002724	OA	1974	MIDDLE CREEK	CHEYENNE	NE	033	471598	O	1971
JACINTO	KIMBALL	NE	105	352262	O	1955	MIDDLE CREEK	MORRILL	NE	123	471598	O	1971
JACKSON	GARDEN	NE	069	353006	OA	1979	MIDWAY	RED WILLOW	NE	145	472745	O	1961
JADE	KIMBALL	NE	105	353657	OA	1970	MIDWEST	BANNER	NE	007	473179	O	1959
JADE EAST	KIMBALL	NE	105	353662	N	1979	MILLENIUM	DUNDY	NE	057	016496	O	1999
JANA	CHEYENNE	NE	033	354615	O	1974	MILLER	CHEYENNE	NE	033	474574	N	1992
JENNIE	CHEYENNE	NE	033	357540	O	1977	MILLER NORTH	CHEYENNE	NE	033	474822	N	1992
JET	BANNER	NE	007	358539	ON	1973	MILLSTONE	BANNER	NE	007	004458	O	1984
JINKY	DEUEL	NE	049	359967	N	1974	MINATARE	SCOTTS BLUFF	NE	157	476434	OA	1964
JOHNSON	CHEYENNE	NE	033	361797	OA	1951	MINATARE NORTH	SCOTTS BLUFF	NE	157	476465	OA	1964
JOHNSON SE	CHEYENNE	NE	033	362146	O	1971	MINTKEN	KIMBALL	NE	105	478015	O	1955
JONES	DUNDY	NE	057	363037	O	1959	MIRACLE	BANNER	NE	007	478201	OA	1960
JORMAR	CHEYENNE	NE	033	364153	O	1971	MITCH	HITCHCOCK	NE	087	478930	O	1975
JOYCE	BANNER	NE	007	364680	OA	1974	MOCKETT	KIMBALL	NE	105	480349	OA	1958
JUDD	KIMBALL	NE	105	365433	OA	1984	MODRELL	RED WILLOW	NE	145	003653	O	1981
JUDI	CHEYENNE	NE	033	365568	OA	1975	MOHATT	CHEYENNE	NE	033	480938	OA	1954
JUELFIS-GAYLORD	CHEYENNE	NE	033	365805	OA	1955	MONAHAN	CHEYENNE	NE	033	481304	O	1957
JUELFIS-GAYLORD	MORRILL	NE	123	365805	O	1955	MONAHAN	KIMBALL	NE	105	481304	O	1957
JUNCTION	DEUEL	NE	049	366239	O	1995	MONTE	BANNER	NE	007	482457	OA	1960
JUNCTION	GARDEN	NE	069	366239	O	1995	MONTIE	DUNDY	NE	057	002618	O	1981
JURGENS	CHEYENNE	NE	033	014694	N	1993	MONUMENT	HITCHCOCK	NE	087	483046	O	1978
KAME	CHEYENNE	NE	033	368697	O	1963	MORTON	KIMBALL	NE	105	486611	OA	1955
KAME SOUTH	CHEYENNE	NE	033	011171	O	1986	MOSIER	BANNER	NE	007	487200	OA	1956
KAUFMAN	KIMBALL	NE	105	370309	O	1953	MURFIN	CHEYENNE	NE	033	494486	O	1957
KEEFER	KIMBALL	NE	105	371162	O	1957	MUSTANG CANYON	MORRILL	NE	123	495633	O	1964
KELLY CREEK EAST	RED WILLOW	NE	145	010107	O	1982	MYSTERY	KIMBALL	NE	105	016869	O	1997
KELLY'S GULCH	DUNDY	NE	057	002728	O	1981	NEWPORT	KIMBALL	NE	105	506540	O	1986
KEMA	HITCHCOCK	NE	087	002729	O	1981	NICHOLS	KIMBALL	NE	105	507556	OA	1959
KENMAC	BANNER	NE	007	374696	O	1954	NIKE	MORRILL	NE	123	508323	OA	1978
KENNING	KIMBALL	NE	105	013141	O	1988	NORTH	KIMBALL	NE	105	512525	O	1956
KENO	CHEYENNE	NE	033	375192	O	1960	NORTH FORK	HITCHCOCK	NE	087	512556	O	1960
KENTON	KIMBALL	NE	105	375378	OA	1954	NOTT	KIMBALL	NE	105	513610	OA	1955
KERST	RED WILLOW	NE	145	002730	O	1978	NOVEL	KIMBALL	NE	105	016870	O	1997
KEVIL	RED WILLOW	NE	145	376835	O	1968	NOVOTNY	CHEYENNE	NE	033	002623	O	1982
KIMBALL	KIMBALL	NE	105	378719	OA	1954	NUGENT	KIMBALL	NE	105	514580	O	1979
KIMBALL WEST	KIMBALL	NE	105	378789	O	1953	OAK CANYON EAST	HITCHCOCK	NE	087	002624	O	1978
KIRK	BANNER	NE	007	381509	O	1982	OASIS	RED WILLOW	NE	145	518386	O	1983
KLEINHOLZ	KIMBALL	NE	105	382579	OA	1956	O'CONNELL	CHEYENNE	NE	033	519325	ONA	1954
KMA	KIMBALL	NE	105	008535	O	1983	OLD BALDY	DUNDY	NE	057	522657	O	1988
KNOLL	KIMBALL	NE	105	383641	O	1968	OLIVER RESERVOIR	KIMBALL	NE	105	524068	OA	1957
KOSCH	BANNER	NE	007	016868	OA	1997	OLSEN	BANNER	NE	007	524905	O	1955
KREIZINGER	KIMBALL	NE	105	387315	O	1957	OLSEN	MORRILL	NE	123	524905	O	1955
KRUEGER	CHEYENNE	NE	033	387997	OA	1953	OMEGA	BANNER	NE	007	525339	O	1961
KUGLER	CHEYENNE	NE	033	388354	OA	1952	ONE-O-ONE	HITCHCOCK	NE	087	012245	O	1987
LANDON	CHEYENNE	NE	033	400353	O	1963	OOPS	HITCHCOCK	NE	087	002626	O	1982
LANE	MORRILL	NE	123	400725	O	1956	OREGON TRAIL	SCOTTS BLUFF	NE	157	527765	O	1969
LARSON RANCH	CHEYENNE	NE	033	402678	O	1966	OSHKOSH	GARDEN	NE	069	529594	ON	1957
LAST CHANCE	KIMBALL	NE	105	403391	O	1997	OSTGREN	BANNER	NE	007	529966	O	1957
LAUCOMER	SIoux	NE	165	011188	OA	1986	OSTGREN	KIMBALL	NE	105	529966	O	1957
LAWRENCE FORK	KIMBALL	NE	105	405282	OA	1956	OTTER	KIMBALL	NE	105	530772	O	1961
LEAFDALE	CHEYENNE	NE	033	406639	O	1958	OWASCO	KIMBALL	NE	105	531857	O	1953
LEAFDALE	KIMBALL	NE	105	406639	O	1958	OWL	KIMBALL	NE	105	532384	O	1964
LEBANON (NEW)	RED WILLOW	NE	145	407113	O	1970	PAD	CHEYENNE	NE	033	008590	OA	1983
LEFFLER	HAYES	NE	085	010507	O	1985	PAINTER	KIMBALL	NE	105	535896	O	1959
LEONARD	KIMBALL	NE	105	410731	OA	1954	PALISADE	HITCHCOCK	NE	087	006152	O	1983
LEWIS	BANNER	NE	007	411940	O	1958	PALMER STATE	KIMBALL	NE	105	537043	O	1955
LIBERTY	CHEYENNE	NE	033	413142	O	1961	PAN AM	BANNER	NE	007	537508	O	1957
LINDBERG	MORRILL	NE	123	414971	O	1956	PANHANDLE	KIMBALL	NE	105	537880	O	1958
LINDBERG RANCH	MORRILL	NE	123	014698	O	1993	PARKS	DUNDY	NE	057	540546	O	1974
LINE	CHEYENNE	NE	033	415808	N	1972	PARMA	KIMBALL	NE	105	540732	O	1964
LINGO	HITCHCOCK	NE	087	415880	O	1980	PARMAN	DUNDY	NE	057	014048	O	1990
LINK	BANNER	NE	007	415901	O	1968	PASHA	CHEYENNE	NE	033	541569	O	1966
LINN	KIMBALL	NE	105	416056	OA	1958	PAUPERS RIDGE	RED WILLOW	NE	145	543801	O	1963
LINTON	CHEYENNE	NE	033	416304	O	1993	PAWNEE	HITCHCOCK	NE	087	544421	O	1987
LITTLE BEAR	DUNDY	NE	057	017261	O	2002	PEARL	KIMBALL	NE	105	545964	O	1984
LLANO	BANNER	NE	007	421032	O	1952	PEBBLE	CHEYENNE	NE	033	546553	ON	1959
LOBO	KIMBALL	NE	105	421451	OA	1983	PECOS	CHEYENNE	NE	033	547266	O	1961
LONG	KIMBALL	NE	105	425264	OA	1952	PECOS WEST	CHEYENNE	NE	033	015784	O	1995
LONG SPRINGS	BANNER	NE	007	425977	O	1966	PELSTER	CHEYENNE	NE	033	548568	O	1954
LOREN	DUNDY	NE	057	002									



# NEBRASKA

Field Name	County Name	State Sub	Co Code	Field Code	Field Disc Type	Year	Field Name	County Name	State Sub	Co Code	Field Code	Field Disc Type	Year
PHILLIPS EAST	KIMBALL	NE	105	554125	OA	1955	SLEEPY HOLLOW	RED WILLOW	NE	145	660720	O	1960
PIERCE LAKE	DUNDY	NE	057	555365	O	1960	SLEEPY HOLLOW NW	RED WILLOW	NE	145	660751	O	1961
PILE	BANNER	NE	007	555954	OA	1959	SLOSS	KIMBALL	NE	105	002064	OA	1954
PILLAR	CHEYENNE	NE	033	556067	O	1962	SMITH	BANNER	NE	007	662146	O	1957
PINTAIL	KIMBALL	NE	105	557845	O	1961	SNETHEN	RICHARDSON	NE	147	663851	O	1953
PINTO	KIMBALL	NE	105	557876	O	1957	SNOWDRIFT	KIMBALL	NE	105	006431	O	1995
PLAINS	KIMBALL	NE	105	559349	O	1963	SNYDER	BANNER	NE	007	664130	OA	1976
PLATEAU	KIMBALL	NE	105	559628	O	1972	SOUTH	BANNER	NE	007	666244	OA	1959
PLATTE	SCOTTS BLUFF	NE	157	012252	OA	1987	SOUTHWICK	HITCHCOCK	NE	087	002979	O	1975
PLEASANT RIDGE	HAYES	NE	085	560496	O	1988	SOUTH	DUNDY	NE	057	662726	O	1976
PLEASANT VALLEY	DUNDY	NE	057	560651	O	1996	SPATH	KIMBALL	NE	105	668222	O	1959
PLEASANT VIEW	CHEYENNE	NE	033	560868	O	1974	SPEAROW	CHEYENNE	NE	033	668718	OA	1955
PLICA	BANNER	NE	007	561240	O	1968	SPOTTEDTAIL CREEK	SIOUX	NE	165	009946	OA	1984
POCKET	KIMBALL	NE	105	002977	O	1978	SPRING CREEK	FRONTIER	NE	063	670919	O	1961
POD	KIMBALL	NE	105	562124	O	1967	STAGE HILL	BANNER	NE	007	675368	OA	1964
POLE	KIMBALL	NE	105	002631	O	1979	STAGE HILL	SCOTTS BLUFF	NE	157	675368	OA	1964
POORE	RED WILLOW	NE	145	565689	O	1957	STANLEY	CHEYENNE	NE	033	676422	O	1959
POTTER	DEUEL	NE	049	566650	N	1979	STARK	MORRILL	NE	123	676949	OA	1956
POTTER SW	CHEYENNE	NE	033	568665	O	1951	STAUFFER	BANNER	NE	007	677786	OA	1955
POTTER SW	KIMBALL	NE	105	568665	O	1951	STEELE	KIMBALL	NE	105	678809	O	1955
POUND	KIMBALL	NE	105	002070	O	1955	STEVENS	KIMBALL	NE	105	680142	OA	1957
POWER PLANT	SCOTTS BLUFF	NE	157	002632	OA	1979	STOLTE	HITCHCOCK	NE	087	002438	O	1981
PRAIRIE	KIMBALL	NE	105	570107	OA	1955	STRAIN STATE	KIMBALL	NE	105	683459	OA	1956
PRAIRIE EAST	KIMBALL	NE	105	570541	O	1985	STRATTON WEST	HITCHCOCK	NE	087	683998	O	1979
PREBLE	CHEYENNE	NE	033	571440	OA	1952	SUESS	RED WILLOW	NE	145	002597	O	1980
PRIME	KIMBALL	NE	105	002634	OA	1976	SULFIDE	KIMBALL	NE	105	687210	O	1961
PRIS	BANNER	NE	007	002635	O	1975	SUNBIRD	LINCOLN	NE	111	013429	O	1989
PROSPECT	HAYES	NE	085	573486	O	1990	SUNOL	CHEYENNE	NE	033	689938	N	1955
PYRITE	KIMBALL	NE	105	576525	O	1970	SURGE	KIMBALL	NE	105	690496	O	1967
R R	HITCHCOCK	NE	087	002642	O	1980	SUSAN	KIMBALL	NE	105	690713	O	1952
RABBASS	CHEYENNE	NE	033	582128	OA	1957	SUTTON	CHEYENNE	NE	033	691364	O	1959
RANCHER	KIMBALL	NE	105	585670	OA	1977	SWEARINGEN	KIMBALL	NE	105	692085	OA	1954
RANDEL	RED WILLOW	NE	145	010605	O	1984	SWEARINGEN EAST	KIMBALL	NE	105	002599	O	1976
RANGE	CHEYENNE	NE	033	586220	OA	1964	SWISHER	KIMBALL	NE	105	693139	O	1956
RATLIFF	KIMBALL	NE	105	587181	O	1983	SYLAN	MORRILL	NE	123	693488	O	1972
RAYMOND	BANNER	NE	007	588328	O	1957	TABLE	CHEYENNE	NE	033	002600	OA	1979
RED DOG	BANNER	NE	007	590367	OA	1960	TALLYHO	CHEYENNE	NE	033	695656	OA	1964
RED WILLOW CREEK	LINCOLN	NE	111	592196	O	1961	TEE-A	KIMBALL	NE	105	700131	OA	1975
REDINGTON	MORRILL	NE	123	592630	O	1957	TEEPPE	CHEYENNE	NE	033	011273	OA	1977
REDINGTON GAP	MORRILL	NE	123	592643	O	1976	TERMAN	CHEYENNE	NE	033	701774	N	1979
REEP	KIMBALL	NE	105	002639	O	1981	TERRACE	KIMBALL	NE	105	701945	O	1963
REEVES	KIMBALL	NE	105	593808	O	1959	TERRESTRIAL	KIMBALL	NE	105	013651	OA	1990
REIHER	HITCHCOCK	NE	087	594924	O	1958	TEXAS TRAIL	HITCHCOCK	NE	087	703102	O	1980
REIMERS	CHEYENNE	NE	033	595048	O	1951	THOMPSON	CHEYENNE	NE	033	705216	OA	1953
REIMERS SW	CHEYENNE	NE	033	595079	O	1966	THORP	KIMBALL	NE	105	002071	O	1977
REPOSE	KIMBALL	NE	105	008608	OA	1983	THUNDER	KIMBALL	NE	105	707055	O	1980
REPUBLICAN RIVER	HITCHCOCK	NE	087	596400	O	1976	TOOF	CHEYENNE	NE	033	713285	O	1956
REPUBLICAN RIVER NORTH	HITCHCOCK	NE	087	003677	O	1982	TOP	BANNER	NE	007	713369	O	1971
RICHARDS	GARDEN	NE	069	599218	O	1956	TOP WEST	BANNER	NE	007	003703	OA	1981
RICKARD	DUNDY	NE	057	600303	O	1958	TORGESON	KIMBALL	NE	105	713688	OA	1951
RIE	CHEYENNE	NE	033	600907	OA	1977	TOWER	KIMBALL	NE	105	714463	O	1977
RIFLE	RED WILLOW	NE	145	002640	O	1982	TOWLE	KIMBALL	NE	105	714525	OA	1958
RIGGS	KIMBALL	NE	105	601295	OA	1966	TRACK	KIMBALL	NE	105	714975	OA	1979
RIVERSIDE	HITCHCOCK	NE	087	603992	O	1982	TRAMMEL	CHASE	NE	029	009959	O	1984
ROCK CANYON	DUNDY	NE	057	607628	O	1961	TRAMMEL	DUNDY	NE	057	009959	O	1984
ROCKY HOLLOW	BANNER	NE	007	609426	O	1956	TRIPLE J	KIMBALL	NE	105	717997	O	1979
RODMAN	KIMBALL	NE	105	610108	O	1956	TRI-STATE CANAL	MORRILL	NE	123	003705	O	1982
ROGER	CHEYENNE	NE	033	610573	OA	1977	TULA	KIMBALL	NE	105	720129	O	1968
ROH	BANNER	NE	007	610883	OA	1952	TWIN LAKES	DUNDY	NE	057	723671	O	1975
ROHLFING	CHEYENNE	NE	033	610914	ON	1954	TY	DEUEL	NE	049	724380	OA	1977
ROHLFING NORTH	CHEYENNE	NE	033	610926	ONA	1973	TYRO	BANNER	NE	007	724826	OA	1962
ROUBADEAU	SCOTTS BLUFF	NE	157	615161	O	1959	TYSON	KIMBALL	NE	105	725198	ONA	1978
ROVER	KIMBALL	NE	105	616246	O	1981	UNION	KIMBALL	NE	105	727611	ON	1966
RUDDY	KIMBALL	NE	105	617867	OA	1964	UNION NORTH	KIMBALL	NE	105	727999	ON	1977
RUDOLPH	CHEYENNE	NE	033	618022	OA	1955	UNION VALLEY	CHEYENNE	NE	033	728386	O	1977
RUSH CREEK	CHEYENNE	NE	033	619386	O	1955	UNOS	BANNER	NE	007	729223	OA	1971
RUSSELL	KIMBALL	NE	105	619882	O	1956	UPLAND	BANNER	NE	007	729479	OA	1969
RUTH	KIMBALL	NE	105	620564	OA	1985	UPTON	HITCHCOCK	NE	087	729665	O	1978
SAHS	CHEYENNE	NE	033	624348	OA	1955	URSA	CHEYENNE	NE	033	730076	O	1966
SAINT	HITCHCOCK	NE	087	624600	O	1981	VALLEY	RED WILLOW	NE	145	732480	O	1982
SAND CREEK	FRONTIER	NE	063	629742	O	1962	VAVRA	KIMBALL	NE	105	734433	O	1955
SAND HILLS	DUNDY	NE	057	630052	O	1983	VEDENE	BANNER	NE	007	735077	O	1956
SARATOGA	BANNER	NE	007	633958	OA	1962	VEDENE SW	BANNER	NE	007	009967	O	1984
SCHMID	KIMBALL	NE	105	638151	OA	1954	VEIN	CHEYENNE	NE	033	009968	OA	1984
SCHMOELLER	KIMBALL	NE	105	638368	OA	1958	VESSELS	SCOTTS BLUFF	NE	157	736968	OA	1957
SCHNEIDER	KIMBALL	NE	105	638461	OA	1955	VIKING	KIMBALL	NE	105	738821	O	1959
SCHNELL	CHEYENNE	NE	033	638523	O	1953	VOSS	KIMBALL	NE	105	741519	OA	1954
SCHNELL SOUTH	CHEYENNE	NE	033	638585	O	1965	VOSS NORTH	KIMBALL	NE	105	741550	O	1957
SCHOOL CREEK	RED WILLOW	NE	145	638926	O	1972	VOWERS	BANNER	NE	007	741705	O	1955
SCHOU	GARDEN	NE	069	015787	N	1995	VOWERS WEST	BANNER	NE	007	014713	OA	1993
SCHRACK	KIMBALL	NE	105	639050	OA	1952	VRTATKO	KIMBALL	NE	105	741876	O	1954
SCHULER	BANNER	NE	007	639205	O	1985	VULCAN	KIMBALL	NE	105	742047	O	1961
SEEP	BANNER	NE	007	642654	O	1967	WAGER	BANNER	NE	007	744071	O	1962
SELL	CHEYENNE	NE	033	643491	OA	1955	WAITMAN	MORRILL	NE	123	744908	OA	1957
SELL WEST	CHEYENNE	NE	033	643522	O	1955	WALKER	CHEYENNE	NE	033	745776	O	1985
SEWARD	DUNDY	NE	057	645847	O	1982	WARNER RANCH	BANNER	NE	007	749403	O	1966
SHAW	KIMBALL	NE	105	648653	OA	1957	WEAVER	BANNER	NE	007	753860	OA	1959
SHELDA	CHEYENNE	NE	033	649786	OA	1975	WEWOKA	KIMBALL	NE	105	761734	OA	1960
SHELL STATE	CHEYENNE	NE	033	650203	OA	1957	WHIST	CHEYENNE	NE	033	763477	ON	1955
SHIVELY	BANNER	NE	007	653055	O	1957	WHISTLE CREEK	SIOUX	NE	165	763486	O	1986
SHOGUN	KIMBALL	NE	105	002646	O	1981	WHITEHOUSE	KIMBALL	NE	105	765315	O	1961
SHORE	BANNER	NE	007	653644	O	1964	WIDGET	DUNDY	NE	057	009663	OA	1984
SHORT	CHEYENNE	NE	033	653737	O	1924	WIDGET NW	DUNDY	NE	057	011294	O	1986
SHOWLOW	BANNER	NE	007	654047	O	1960	WILDCAT RUN	KIMBALL	NE	105	768446	OA	1962
SHUBERT	RICHARDSON	NE	147	654295	O	1940	WILDHORSE CANYON	HITCHCOCK	NE	087	768229	O	1961
SIDNEY NORTH	CHEYENNE	NE	033	655163	OA	1951	WILLIAM	CHEYENNE	NE	033	769562	O	1983
SIDNEY SW	CHEYENNE	NE	033	655225	ONA	1954	WILLOW CREEK	BANNER	NE	007	770647	O	1989
SIGNAL HILL	KIMBALL	NE	105	002263	O	1981	WILLOW SPRINGS	BANNER	NE	007	771112	O	1959
SILVER	KIMBALL	NE	105	002649	O	1980	WILLSON RANCH	BANNER	NE	007	771546	O	1957
SILVER CREEK	RED WILLOW	NE	145	656186	O	1960	WILLSON RANCH SOUTH	BANNER	NE	007	771577	OA	1959
SIMPSON	KIMBALL	NE	105	657085	O	1958	WILLSON RANCH SOUTH	CHEYENNE	NE	033	771577	OA	1959
SIMPSON EAST	KIMBALL	NE	105	657116	OA	1966	WILSON	BANNER	NE	007	771887	OA	1956
SINCLAIR	BANNER	NE	007	657426	OA	1959	WILSONVILLE	FURNAS	NE	065	772135	O	1964
SINGLETON	BANNER	NE	007	657550	OA	1958	WILSONVILLE SW	FURNAS	NE	065	772166	O	1966
SINK	RED WILLOW	NE	145	657643	O	1965	WINKLEMAN	CHEYENNE	NE	033	773499	OA	1954
SIOUX	CHEYENNE	NE	033	657922	ON	1964	WOOD	CHEYENNE	NE	033	776980	ON	1952
SIPHON	RED WILLOW	NE	145	002734	O	1966	WORDEN	CHEYENNE	NE	033			

Field Name	County Name	State Sub	Co Code	Field Code	Field Disc Type Year	Field Name	County Name	State Sub	Co Code	Field Code	Field Disc Type Year
ZOLLER STATE	KIMBALL	NE	105	002707	O 1955	BAGLEY EAST	LEA	NM10	025	035041	OA 1955
ZULAUF	HITCHCOCK	NE	087	002708	O 1980	BAGLEY NORTH	LEA	NM10	025	035103	OA 1957
<b>NEVADA</b>						BAGLEY WEST	LEA	NM10	025	035134	O 1964
BACON FLAT	NYE	NV	023	003159	O 1981	BAISH	LEA	NM10	025	035754	O 1935
BLACKBURN	EUREKA	NV	011	068740	O 1982	BAISH NORTH	LEA	NM10	025	035785	OA 1962
CURRENT	NYE	NV	023	174720	O 1976	BAKER	ROOSEVELT	NM10	041	035847	N 1972
DEADMAN CREEK	ELKO	NV	007	184088	O 1996	BALDRIDGE CANYON	EDDY	NM10	015	035985	N 1979
DUCKWATER CREEK	NYE	NV	023	015980	O 1990	BALLARD	RIO ARRIBA	NM50	039	036746	N 1953
EAGLE SPRINGS	NYE	NV	023	210680	O 1954	BALLARD	SAN JUAN	NM50	045	036746	N 1953
GHOST RANCH	NYE	NV	023	015981	O 1996	BALLARD	SANDOVAL	NM50	043	036746	N 1953
GRANT CANYON	NYE	NV	023	006202	O 1983	BANDANA POINT	EDDY	NM10	015	037459	N 1960
KATE SPRING	NYE	NV	023	011984	OA 1986	BARBER	EDDY	NM10	015	038823	O 1937
SAND DUNE	NYE	NV	023	000202	O 1998	BARKER	SAN JUAN	NM50	045	039257	N 1942
SANS SPRINGS	NYE	NV	023	014707	O 1993	BARKER CREEK	SAN JUAN	NM50	045	039288	N 1942
THREE BAR	EUREKA	NV	011	706363	O 1990	BARKER DOME	SAN JUAN	NM50	045	039319	N 1942
TOMERA RANCH	EUREKA	NV	011	012078	O 1987	BAR-U	CHAVES	NM10	005	038410	OA 1964
TRAP SPRING	NYE	NV	023	715889	O 1976	BAR-U	LEA	NM10	025	038410	OA 1964
WILLOW CREEK NORTH	EUREKA	NV	011	770678	O 1988	BASIN	RIO ARRIBA	NM50	039	042233	N 1947
<b>NEW MEXICO</b>						BASIN	SAN JUAN	NM50	045	042233	N 1947
ACME	CHAVES	NM10	005	002675	ON 1951	BASS	EDDY	NM10	015	042450	N 1975
ACME EAST	CHAVES	NM10	005	009512	O 1983	BATTLEAXE	LEA	NM10	025	043752	OA 1960
ACME SE	CHAVES	NM10	005	002706	O 1992	BAUM	LEA	NM10	025	044031	ONA 1955
ACME SOUTH	CHAVES	NM10	005	002737	ON 1989	BAUM SOUTH	LEA	NM10	025	016086	O 1992
ADOBE	RIO ARRIBA	NM50	039	004287	N 1982	BEAR CANYON	EDDY	NM10	015	000400	N 2001
AID	EDDY	NM10	015	005527	ON 1941	BEAR DRAW	EDDY	NM10	015	048736	OA 1961
AIRSTRIP	LEA	NM10	025	005883	OA 1975	BEAR GRASS DRAW	EDDY	NM10	015	011907	ONA 1987
AIRSTRIP NORTH	LEA	NM10	025	011041	OA 1986	BEAR GRASS DRAW WEST	EDDY	NM10	015	016641	N 1994
AIRSTRIP SW	LEA	NM10	025	017606	O 2003	BELL LAKE	LEA	NM10	025	053324	ONA 1954
AKAH NEZ	SAN JUAN	NM50	045	005961	OA 1967	BELL LAKE EAST	LEA	NM10	025	016089	O 1974
ALACRAN HILLS	EDDY	NM10	015	006684	N 1978	BELL LAKE MID	LEA	NM10	025	053350	N 1969
ALAMITO	SAN JUAN	NM50	045	006723	OA 1978	BELL LAKE NORTH	LEA	NM10	025	053355	ONA 1960
ALAMITO	SANDOVAL	NM50	043	006723	OA 1978	BELL LAKE SOUTH	LEA	NM10	025	053363	N 1974
ALAMO	SAN JUAN	NM50	045	006736	O 1972	BELL LAKE WEST	LEA	NM10	025	053369	N 1979
ALBINO	SAN JUAN	NM50	045	007710	N 1977	BENSON	EDDY	NM10	015	056362	ONA 1943
ALKALI DRAW	CHAVES	NM10	005	017209	N 2002	BENSON EAST	EDDY	NM10	015	056393	O 1960
ALLISON	LEA	NM10	025	011851	ONA 1954	BENSON NORTH	EDDY	NM10	015	056424	O 1954
ALLISON	ROOSEVELT	NM10	041	011851	OA 1952	BERENDO	CHAVES	NM10	005	017447	O 1983
ALLISON EAST	LEA	NM10	025	011882	OA 1977	BERRY	LEA	NM10	025	058191	N 1964
ALLISON EAST	ROOSEVELT	NM10	041	011882	OA 1977	BERRY NORTH	LEA	NM10	025	007008	ONA 1981
ALLISON NORTH	ROOSEVELT	NM10	041	011913	O 1962	BERRY SOUTH	LEA	NM10	025	016642	O 1996
ALLISON SOUTH	LEA	NM10	025	011930	O 1992	BIG DOG	LEA	NM10	025	061506	OA 1986
ALLISON WEST	ROOSEVELT	NM10	041	011975	O 1954	BIG DOG NW	LEA	NM10	025	017194	N 2002
ALSTON RANCH	LEA	NM10	025	011044	OA 1986	BIG DOG SOUTH	LEA	NM10	025	000167	O 1997
ALSTON RANCH NE	LEA	NM10	025	017455	N 2003	BIG EDDY	EDDY	NM10	015	061532	ONA 1970
AMANDA	LEA	NM10	025	015075	N 1947	BIG GAP	SAN JUAN	NM50	045	061702	ONA 1973
AMARILLO	SAN JUAN	NM50	045	015145	O 1972	BIG SINKS	EDDY	NM10	015	000214	ONA 1982
ANDERSON	EDDY	NM10	015	017400	ONA 1940	BIG SINKS SE	EDDY	NM10	015	016088	O 1983
ANDERSON RANCH	LEA	NM10	025	017462	ONA 1953	BIG SINKS SOUTH	EDDY	NM10	015	010034	N 1983
ANDERSON RANCH EAST	LEA	NM10	025	017493	O 1957	BILBREY	LEA	NM10	025	014079	ON 1981
ANDERSON RANCH NORTH	LEA	NM10	025	017524	O 1962	BILBREY BASIN	LEA	NM10	025	000129	ONA 1981
ANDERSON RANCH NW	CHAVES	NM10	005	016846	N 2001	BILBREY EAST	LEA	NM10	025	016091	N 1981
ANDERSON RANCH SOUTH	LEA	NM10	025	017555	O 1962	BILBREY NORTH	LEA	NM10	025	014148	ON 1990
ANDERSON RANCH SW	LEA	NM10	025	008198	O 1999	BILBREY WEST	LEA	NM10	025	011443	N 1996
ANDERSON RANCH WEST	CHAVES	NM10	005	017586	ON 1957	BISHOP CANYON	LEA	NM10	025	066151	O 1956
ANDERSON RANCH WEST	LEA	NM10	025	017586	ONA 1957	BISHOP CANYON EAST	LEA	NM10	025	009077	OA 1984
ANDERSON SOUTH	LEA	NM10	025	017601	O 1957	BISHOP CANYON WEST	LEA	NM10	025	009396	OA 1984
ANGEL DRAW	EDDY	NM10	015	017610	N 2003	BISTI	SAN JUAN	NM50	045	066864	ONA 1956
ANGEL RANCH	EDDY	NM10	015	017344	N 2003	BISTI EAST	SAN JUAN	NM50	045	016644	N 1995
ANGELL RANCH	EDDY	NM10	015	018563	N 1978	BISTI SOUTH	SAN JUAN	NM50	045	010037	OA 1985
ANGELS PEAK	SAN JUAN	NM50	045	018578	OA 1958	BITTER LAKE	CHAVES	NM10	005	067050	O 1946
ANIMAS	SAN JUAN	NM50	045	018872	N 1978	BITTER LAKE SOUTH	CHAVES	NM10	005	067081	O 1960
ANTELOPE DRAW	LEA	NM10	025	020112	O 1962	BITTER LAKE WEST	CHAVES	NM10	005	067112	O 1960
ANTELOPE RIDGE	EDDY	NM10	015	020345	N 1962	BITTER LAKES EAST	CHAVES	NM10	005	067055	N 1980
ANTELOPE RIDGE	LEA	NM10	025	020345	N 1962	BLACK RIVER	EDDY	NM10	015	068523	ON 1937
ANTELOPE RIDGE NORTH	LEA	NM10	025	004993	N 1981	BLACK RIVER EAST	EDDY	NM10	015	009397	N 1982
ANTELOPE RIDGE NW	LEA	NM10	025	010011	O 1985	BLACK RIVER NE	EDDY	NM10	015	009398	N 1983
ANTELOPE RIDGE SOUTH	LEA	NM10	025	016084	O 1989	BLACK RIVER NORTH	EDDY	NM10	015	010040	N 1984
ANTELOPE RIDGE WEST	LEA	NM10	025	002568	ONA 1981	BLACK RIVER SOUTH	EDDY	NM10	015	016169	ONA 1997
ANTELOPE SINK	EDDY	NM10	015	020407	ON 1956	BLACK RIVER SW	EDDY	NM10	015	017262	N 2002
ANTELOPE SINK NORTH	EDDY	NM10	015	020413	N 1971	BLACKKEYE	MCKINLEY	NM50	031	068915	OA 1972
ANTELOPE SINK WEST	EDDY	NM10	015	016640	N 1992	BLACKWATER	CHAVES	NM10	005	069577	O 1953
APACHE RIDGE	LEA	NM10	025	011048	OA 1985	BLANCO	RIO ARRIBA	NM50	039	070724	N 1927
APACHE SPRING NORTH	CHAVES	NM10	005	008349	N 1998	BLANCO	SAN JUAN	NM50	045	070724	N 1927
APACHE SPRINGS	CHAVES	NM10	005	021934	O 1955	BLANCO EAST	RIO ARRIBA	NM50	039	070786	N 1952
AQUEDUCT	LEA	NM10	025	022598	OA 1999	BLANCO SOUTH	RIO ARRIBA	NM50	039	070786	N 1952
ARAB-C	LEA	NM10	025	014520	O 1992	BLANCO SOUTH	SAN JUAN	NM50	045	070848	ONA 1952
ARCH	SAN JUAN	NM50	045	023306	N 1978	BLANCO SOUTH	SANDOVAL	NM50	043	070848	N 1951
ARENA BLANCA	MCKINLEY	NM50	031	011049	OA 1986	BLANCO WEST	SAN JUAN	NM50	045	070879	N 1951
ARENA BLANCA SE	SANDOVAL	NM50	043	015673	O 2000	BLINEBRY	LEA	NM10	025	071716	ONA 1945
ARENA ROJA	LEA	NM10	025	023926	N 1969	BLINEBRY WEST	LEA	NM10	025	071747	OA 1959
ARENA ROJA SOUTH	LEA	NM10	025	009393	N 1983	BLOOMFIELD	SAN JUAN	NM50	045	074320	ON 1926
ARKANSAS JUNCTION	LEA	NM10	025	024546	ONA 1958	BLUE HILL	SAN JUAN	NM50	045	075343	N 1958
ARKANSAS JUNCTION WEST	LEA	NM10	025	024561	ONA 1976	BLUE MESA	MCKINLEY	NM50	031	009400	O 1983
ARMENTA	SAN JUAN	NM50	045	004998	ONA 1981	BLUEHILL	SAN JUAN	NM50	045	076087	O 1953
ARROW	LEA	NM10	025	026530	O 1929	BLUITT (ASSOCIATED)	ROOSEVELT	NM10	041	076335	ONA 1968
ARROWHEAD	LEA	NM10	025	026561	OA 1938	BLUITT (NEW)	ROOSEVELT	NM10	041	011070	N 1981
ARTESIA	EDDY	NM10	015	026778	OA 1923	BLUITT NE	ROOSEVELT	NM10	041	008350	O 1998
ATOKA	EDDY	NM10	015	029785	ONA 1941	BLUITT NORTH	ROOSEVELT	NM10	041	076397	ONA 1981
ATOKA WEST	EDDY	NM10	015	029847	N 1970	BLUITT SOUTH	ROOSEVELT	NM10	041	005040	O 1982
AUSTIN	LEA	NM10	025	030901	ONA 1957	BONE TANK DRAW	EDDY	NM10	015	000247	O 2001
AUSTIN NW	LEA	NM10	025	009072	ONA 1984	BOOTLEG EAST	LEA	NM10	025	007021	N 1982
AUSTIN SW	LEA	NM10	025	012106	OA 1987	BOOTLEG RIDGE	LEA	NM10	025	002585	N 1981
AVALON	EDDY	NM10	015	031304	ONA 1970	BOOTLEG RIDGE EAST	LEA	NM10	025	008417	N 1982
AVALON EAST	EDDY	NM10	015	009073	ON 1984	BOOTLEG RIDGE NW	LEA	NM10	025	014436	OA 1992
AVALON NE	EDDY	NM10	015	031309	N 1977	BORDER HILL	CHAVES	NM10	005	013825	N 1991
AVALON NORTH	EDDY	NM10	015	031312	N 1976	BOSQUE	CHAVES	NM10	005	017314	N 2003
AVALON SW	EDDY	NM10	015	016712	O 2000	BOSQUE NORTH	CHAVES	NM10	005	017525	N 2003
AZOTEA MESA	EDDY	NM10	015	011316	OA 1987	BOUGH	LEA	NM10	025		

# NEW MEXICO

Field Name	County Name	State Sub	Co Code	Field Code	Field Disc Type Year	Field Name	County Name	State Sub	Co Code	Field Code	Field Disc Type Year
BRUNSON	LEA	NM10	025	097447	OA 1945	CHAVEROO NORTH	ROOSEVELT	NM10	041	134800	ONA 1976
BRUNSON EAST	LEA	NM10	025	097478	OA 1966	CHAVEROO SOUTH	CHAVES	NM10	005	134803	O 1977
BRUNSON NORTH	LEA	NM10	025	097509	O 1950	CHAVES	CHAVES	NM10	005	002682	O
BRUNSON SOUTH	LEA	NM10	025	097540	OA 1963	CHAVES GAS AREA SE	CHAVES	NM10	005	134805	OA 1972
BRUSHY DRAW	EDDY	NM10	015	097881	ONA 1958	CHAVEZ GAS AREA	CHAVES	NM10	005	134813	N 1974
BRUSHY DRAW EAST	EDDY	NM10	015	009544	OA 1985	CHIMNEY ROCK	SAN JUAN	NM50	045	139355	O 1957
BRUSHY DRAW NORTH	EDDY	NM10	015	015808	O 1993	CHINA DRAW	CHAVES	NM10	005	011933	N 2003
BRYNES TANK	EDDY	NM10	015	016093	N	CHISUM	CHAVES	NM10	005	140068	OA 1949
BS	RIO ARRIBA	NM50	039	016094	N	CHISUM EAST	CHAVES	NM10	005	140099	O 1969
BS MESA	RIO ARRIBA	NM50	039	034049	N 1969	CHISUM NE	CHAVES	NM10	005	016197	O 1996
BUBBLING SPRINGS WEST	EDDY	NM10	015	099290	N 1976	CHISUM NW	CHAVES	NM10	005	016102	O
BUCKEYE	LEA	NM10	025	100005	OA 1965	CHISUM SOUTH	CHAVES	NM10	005	009022	O 1996
BUENA SUERTE	SAN JUAN	NM50	045	101038	O 1971	CHOSA DRAW	EDDY	NM10	015	007040	N 1983
BUFFALO	LEA	NM10	025	101276	ON 1954	CHOZA MESA	RIO ARRIBA	NM50	039	141122	N 1952
BUFFALO EAST	LEA	NM10	025	101400	N 1962	CINDY	LEA	NM10	025	142785	O 1969
BUFFALO SE	LEA	NM10	025	101586	OA 1988	CINTA ROJA	LEA	NM10	025	142827	N 1964
BUFFALO SOUTH	LEA	NM10	025	101648	ON 1971	CINTA ROJA WEST	LEA	NM10	025	016649	N 1996
BUFFALO VALLEY	CHAVES	NM10	005	101803	ON 1959	CLAYTON BASIN	EDDY	NM10	015	017176	O 2002
BUFFALO VALLEY WEST	CHAVES	NM10	005	005068	N 1982	CLINE	LEA	NM10	025	148609	OA 1955
BULLS EYE	CHAVES	NM10	005	007031	O 1980	COLLINS RANCH	EDDY	NM10	015	002685	N 1981
BUNKER HILL	EDDY	NM10	015	103353	OA 1958	COLLINS RANCH NE	EDDY	NM10	015	016650	N 1992
BUNTING RANCH	EDDY	NM10	015	005072	N 1981	COMANCHE	CHAVES	NM10	005	155631	ON 1936
BURRO CANYON	RIO ARRIBA	NM50	039	016214	N 1999	COMANCHE SPRING	CHAVES	NM10	005	012937	N 1989
BURTNER	LEA	NM10	025	106670	O 1965	COMANCHE STATELINE	LEA	NM10	025	155832	OA 1981
BURTON	EDDY	NM10	015	106701	O 1934	COMBS	EDDY	NM10	015	155848	N 1977
BURTON EAST	EDDY	NM10	015	005242	OA 1980	CONE	SAN JUAN	NM50	045	157429	OA 1972
BURTON FLAT	EDDY	NM10	015	106716	ONA 1972	CONNOR	SAN JUAN	NM50	045	157982	N 1977
BURTON FLAT EAST	EDDY	NM10	015	106718	N 1976	CONTINENTAL GAS	LEA	NM10	025	158545	O 1964
BURTON FLAT NORTH	EDDY	NM10	015	106720	N 1975	COOPER	LEA	NM10	025	159723	N 1981
BURTON FLAT SOUTH	EDDY	NM10	015	017619	N 2004	CORBIN	LEA	NM10	025	161025	ONA 1938
BURTON FLAT WEST	EDDY	NM10	015	106728	N 1976	CORBIN CENTRAL	LEA	NM10	025	009577	O 1985
BURTON NORTH	EDDY	NM10	015	106732	ON 1964	CORBIN EAST	LEA	NM10	025	161056	ONA 1969
BURTON SOUTH	EDDY	NM10	015	161096	N 1992	CORBIN NORTH	LEA	NM10	025	161603	N 1984
BUTTON MESA	CHAVES	NM10	005	108034	O 1960	CORBIN SOUTH	LEA	NM10	025	161087	ONA 1956
BUTTON MESA SOUTH	LEA	NM10	025	108065	OA 1964	CORBIN WEST	LEA	NM10	025	161090	OA 1976
BUZZARD CANYON	EDDY	NM10	015	016927	N 2000	CORMAC	LEA	NM10	025	161831	O 1969
BYERS	LEA	NM10	025	108895	ON 1953	CORRAL CANYON	EDDY	NM10	015	162668	OA 1960
BYERS SE	LEA	NM10	025	007033	ON 1983	CORRAL CANYON NE	EDDY	NM10	015	016104	O
BYRNES TANK	EDDY	NM10	015	109190	O 1976	CORRAL CANYON NW	EDDY	NM10	015	016651	OA 1995
BYRNES TANK MIDDLE	EDDY	NM10	015	098850	N 1977	CORRAL CANYON SOUTH	EDDY	NM10	015	011097	O 1986
C L R	ROOSEVELT	NM10	041	110485	O 1962	CORRAL CANYON WEST	EDDY	NM10	015	009415	O 1983
C P HILL	EDDY	NM10	015	017620	N 2004	CORRAL DRAW	EDDY	NM10	015	162708	ON 1959
CABIN LAKE	EDDY	NM10	015	111043	ONA 1960	CORRAL DRAW NORTH	EDDY	NM10	015	000704	N 1998
CABRESTO	RIO ARRIBA	NM50	039	011356	N 1983	COTTON DRAW	EDDY	NM10	015	163877	ONA 1959
CABRESTO CANYON	RIO ARRIBA	NM50	039	000187	N 1998	COTTON DRAW EAST	LEA	NM10	025	016652	OA 1996
CALABAZA DRAW	EDDY	NM10	015	013830	N 1991	COTTON DRAW SE	LEA	NM10	025	016653	OA 1996
CALLOWAY	SAN JUAN	NM50	045	009407	N 1983	COTTON DRAW SOUTH	EDDY	NM10	015	014535	N 1990
CALUMET	CHAVES	NM10	005	113926	O 1977	COTTONWOOD	RIO ARRIBA	NM50	039	164249	N 1953
CAM	LEA	NM10	025	114360	O 1998	COTTONWOOD CREEK	EDDY	NM10	015	164280	N 1977
CAMPO	RIO ARRIBA	NM50	039	115765	N 1974	COTTONWOOD CREEK EAST	EDDY	NM10	015	164311	N 1977
CANYON	EDDY	NM10	015	118297	OA 1959	COTTONWOOD CREEK WEST	EDDY	NM10	015	164357	N 1977
CANYON NORTH	EDDY	NM10	015	017453	O 1996	COTTONWOOD DRAW	EDDY	NM10	015	164365	N 1977
CAPROCK	CHAVES	NM10	005	118917	O 1940	COTTONWOOD DRAW NORTH	EDDY	NM10	015	007245	N 1997
CAPROCK	EDDY	NM10	015	118917	OA 1940	COTTONWOOD RANCH	CHAVES	NM10	005	006104	N 2001
CAPROCK EAST	LEA	NM10	025	118917	O 1940	COTTONWOOD SPRING	EDDY	NM10	015	016654	N 1992
CAPROCK NE	LEA	NM10	025	118948	OA 1951	COUNSELORS	RIO ARRIBA	NM50	039	003756	OA 1982
CAPROCK NORTH	LEA	NM10	025	017259	N 2003	COUNSELORS	SANDOVAL	NM50	043	003756	OA 1982
CAPROCK WEST	CHAVES	NM10	005	118979	OA 1954	COUNTY LINE TANK	EDDY	NM10	015	006170	O 2002
CAR	EDDY	NM10	005	009079	N 1984	COYOTE	CHAVES	NM10	005	167349	ONA 1958
CARLSBAD	EDDY	NM10	015	119289	O 1962	COYOTE DRAW	CHAVES	NM10	005	002727	N 2001
CARLSBAD EAST	EDDY	NM10	015	120250	O 1955	CRAWFORD	EDDY	NM10	015	168884	N 1958
CARLSBAD SE	EDDY	NM10	015	120258	N 1976	CRAZY HORSE	LEA	NM10	025	009719	O 1991
CARLSBAD SOUTH	EDDY	NM10	015	120281	ONA 1969	CRAZY HORSE EAST	LEA	NM10	025	016821	O 1996
CARLSBAD WEST	EDDY	NM10	015	009548	O 1985	CROCKETT DRAW	CHAVES	NM10	005	017457	N 2003
CARRACAS	RIO ARRIBA	NM50	039	015812	N 1992	CROCKETT DRAW SOUTH	CHAVES	NM10	005	017345	N 2002
CARSON	CHAVES	NM10	005	121862	N 1977	CROOKED CANYON	EDDY	NM10	015	171380	N 2001
CARTER	LEA	NM10	025	122048	O 1953	CROOKED CREEK	EDDY	NM10	015	171395	N 1975
CARTER SOUTH	LEA	NM10	025	122296	OA 1955	CROSBY	LEA	NM10	025	171550	ONA 1955
CARY	LEA	NM10	025	123195	OA 1948	CROSS BOUGH	LEA	NM10	025	008369	N 1998
CASEY	LEA	NM10	025	123753	OA 1975	CROSSROADS	LEA	NM10	025	172170	OA 1948
CASEY WEST	LEA	NM10	025	011087	OA 1986	CROSSROADS EAST	LEA	NM10	025	172201	OA 1956
CASS	LEA	NM10	025	124249	O 1944	CROSSROADS NORTH	LEA	NM10	025	016655	O 1996
CASS DRAW	EDDY	NM10	015	124280	ON 1960	CROSSROADS SE	LEA	NM10	025	000870	O 1998
CASS DRAW NORTH	EDDY	NM10	015	015940	O 2000	CROSSROADS SOUTH	LEA	NM10	025	172232	ONA 1954
CASS RANCH	EDDY	NM10	015	124311	O 1963	CROSSROADS WEST	LEA	NM10	025	172263	OA 1958
CASS SOUTH	LEA	NM10	025	011089	O 1986	CROUGH MESA	SAN JUAN	NM50	045	172494	N 1972
CASTLE ROCK PARK	COLFAX	NM10	007	017266	N 2000	CROW FLATS	EDDY	NM10	015	172642	ON 1963
CATCLAW DRAW	EDDY	NM10	015	125737	ONA 1966	CROW FLATS SE	EDDY	NM10	015	015755	N 1999
CATCLAW DRAW EAST	EDDY	NM10	015	125741	ONA 1972	CROZIER BLUFF	EDDY	NM10	015	013204	N 1989
CATCLAW DRAW WEST	EDDY	NM10	015	016647	N 1997	CRUZ	LEA	NM10	025	173410	OA 1961
CATO	CHAVES	NM10	005	126357	OA 1966	CRUZ NE	LEA	NM10	025	008381	O 1997
CATO NORTH	CHAVES	NM10	005	126365	O 1977	CUERNO LARGO	LEA	NM10	025	173953	OA 1971
CATO WEST	CHAVES	NM10	005	016100	N	CUERVO	SAN JUAN	NM50	045	174000	OA 1972
CAUDILL	LEA	NM10	025	126543	ONA 1951	CULEBRA BLUFF	EDDY	NM10	015	014537	N 1991
CAUDILL NE	LEA	NM10	025	009411	OA 1983	CULEBRA BLUFF SOUTH	EDDY	NM10	015	174012	ONA 1979
CAVE WEST	EDDY	NM10	015	126946	O 1955	CUSTER	LEA	NM10	025	175490	ON 1959
CAWLEY DRAW	EDDY	NM10	015	009080	O 1984	CUSTER EAST	LEA	NM10	025	003757	N 1982
CEDAR CANYON	EDDY	NM10	015	127727	ONA 1972	CUSTER NORTH	LEA	NM10	025	175529	O 1979
CEDAR HILL	SAN JUAN	NM50	045	127962	N 1984	DAGGER DRAW	EDDY	NM10	015	178233	ONA 1963
CEDAR HILLS	EDDY	NM10	015	127993	ON 1951	DAGGER DRAW EAST	EDDY	NM10	015	014422	O 1992
CEDAR HILLS WEST	EDDY	NM10	015	017428	O 1999	DAGGER DRAW NORTH	EDDY	NM10	015	178235	OA 1964
CEDAR LAKE	EDDY	NM10	015	128024	ONA 1960	DAGGER DRAW SE	EDDY	NM10	015	015683	N 2000
CEDAR LAKE EAST	EDDY	NM10	015	128055	N 1993	DAGGER DRAW SOUTH	EDDY	NM10	015	178238	ONA 1971
CEDAR LAKE NORTH	EDDY	NM10	015	128086	N 1965	DAGGER DRAW WEST	EDDY	NM10	015	178243	N 1977
CEDAR LAKE REEF	EDDY	NM10	015	016940	N 2001	DAGGER LAKE	LEA	NM10	025	016105	O 1992
CEDAR POINT	CHAVES	NM10	005	128148	ONA 1956	DAISEY	LEA	NM10	025	178530	OA 1976
CEDAR POINT WEST	CHAVES	NM10	005	010062	N 1985	DARK CANYON	EDDY	NM10	015	180620	ON 1952
CEDRO	RIO ARRIBA	NM50	039	016101	N	DARK CANYON EAST	EDDY	NM10	015	016106	O
CEMETERY	EDDY	NM10	015	129171	ONA 1964	DARK CANYON II	EDDY	NM10	015	011607	N 2002
CEMETERY NORTH	EDDY	NM10	015	129186	N 1976	DARK CANYON WEST	EDDY	NM10	015	007047	O 1983
CEMETERY SE	EDDY	NM10	015	015945	N 2000	DAUGHERITY	EDDY	NM10	015	181421	OA 1938
CERCA	LEA	NM10	025	130411	OA 1968	DAYTON	EDDY	NM10	015	183100	ONA 1940
CEREZA CANYON	RIO ARRIBA	NM50	039	000787	N 1998	DAYTON EAST	EDDY	NM10	015	183131	O 1944
CHA CHA	SAN JUAN	NM50	045	130799	OA 1960	DAYTON WEST	EDDY	NM10	015	183255	OA 1964
CHACO WASH	MCKINLEY	NM50	031	130892	O 1961	DEAN	LEA	NM10	025	184116	OA 1955
CHALK BLUFF	EDDY	NM10	015	005089	OA 1982	DEAN SE	LEA	NM10	025	016450	O 2000
CHALK BLUFF WEST	EDDY	NM10	015	008752	O 1999	DELAWARE RIVER	EDDY	NM10	015	013361	OA 1990
CHAVEROO	CHAVES	NM10	005	134767	O 1965	DEMPSSTER MILL	LEA	NM10	025	017421	N 2003
CHAVEROO	ROOSEVELT	NM10	041	134767	O 1965	DENTON	LEA	NM10	025	188580	OA 1949
CHAVEROO NE	CHAVES	NM10	005	134798	O						



Field Name	County Name	State Sub	Co Code	Field Code	Field Disc Type Year	Field Name	County Name	State Sub	Co Code	Field Code	Field Disc Type Year
DEVILS FORK	RIO ARRIBA	NM50	039	189851	OA 1958	FENTON	EDDY	NM10	015	239048	OA 1943
DEXTER	CHAVES	NM10	005	190316	O 1956	FENTON DRAW	EDDY	NM10	015	239079	ON 1963
DIABLO	CHAVES	NM10	005	190681	ONA 1962	FENTON NE	EDDY	NM10	015	009090	OA 1984
DIAMOND	LEA	NM10	025	190805	O	FENTON NW	EDDY	NM10	015	009091	OA 1984
DIAMOND MOUND	CHAVES	NM10	005	191037	N 1980	FIELD RANCH	LEA	NM10	025	240529	OA 1956
DIAMOND MOUND	EDDY	NM10	015	191037	N 1980	FILAREE DOME	EDDY	NM10	015	012524	OA 1988
DIAMOND MOUND EAST	EDDY	NM10	015	015582	N 2001	FIVE LAKES	SANDOVAL	NM50	043	243030	O 1972
DIAMOND MOUND SE	EDDY	NM10	015	016657	N 1994	FIVE MILE	EDDY	NM10	015	243040	O 1966
DIAMOND MOUND SOUTH	EDDY	NM10	015	012750	N 1999	FIVE MILE DRAW	CHAVES	NM10	005	006549	N 2000
DIAMOND MOUND SW	EDDY	NM10	015	017263	N 2003	FLORA VISTA	SAN JUAN	NM50	045	245629	N 1956
DIAMONDTAIL	LEA	NM10	025	005137	ONA 1981	FLYING M	LEA	NM10	025	246931	OA 1963
DIAMONDTAIL EAST	LEA	NM10	025	016658	OA 1996	FLYING M EAST	LEA	NM10	025	016112	O 1988
DIAMONDTAIL NORTH	LEA	NM10	025	016107	ON 1994	FLYING M SOUTH	LEA	NM10	025	246962	ONA 1965
DIAMONDTAIL SW	LEA	NM10	025	008411	O 1999	FOOR RANCH	CHAVES	NM10	005	005185	ON 1982
DICKENSON	LEA	NM10	025	191471	O 1975	FOOR RANCH NE	CHAVES	NM10	005	017032	N 2001
DICKINSON	LEA	NM10	025	191549	OA 1957	FOOR RANCH NORTH	CHAVES	NM10	005	011121	N 1986
DICKINSON EAST	LEA	NM10	025	191611	OA 1969	FOOR RANCH NW	CHAVES	NM10	005	016713	N 2000
DIOS MANO	LEA	NM10	025	015759	O 1994	FOOR RANCH SOUTH	CHAVES	NM10	005	008607	N 1999
DIOS MANO SOUTH	LEA	NM10	025	015760	O 1996	FOOR RANCH SW	CHAVES	NM10	005	016941	N 2001
D-K	LEA	NM10	025	177830	OA 1954	FORDINKUS	EDDY	NM10	015	248435	N 1968
DOG CANYON	EDDY	NM10	015	195154	ONA 1960	FOREHAND RANCH	EDDY	NM10	015	248525	ON 1977
DOG CANYON DRAW	EDDY	NM10	015	017346	O 2003	FOREHAND RANCH SW	EDDY	NM10	015	016171	O
DOG TOWN DRAW	EDDY	NM10	015	000213	N 1982	FORTY NINER RIDGE	EDDY	NM10	015	251885	ONA 1974
DOGIE DRAW	LEA	NM10	025	195619	OA 1968	FORTY NINER RIDGE SW	EDDY	NM10	015	016449	OA 1997
DOLLARHIDE	LEA	NM10	025	195898	OA 1949	FORTY NINER RIDGE WEST	EDDY	NM10	015	000765	O 1998
DOLLARHIDE NORTH	LEA	NM10	025	000169	O 1997	FOSTER	LEA	NM10	025	252000	OA 1957
DOLLARHIDE WEST	LEA	NM10	025	195991	N 1991	FOSTER DRAW	EDDY	NM10	015	012964	ON 1989
DORA	ROOSEVELT	NM10	041	197603	ONA 1982	FOSTER RANCH	EDDY	NM10	015	252110	N 1976
DORA NORTH	ROOSEVELT	NM10	041	197634	ONA 1982	FOUR CORNERS	SAN JUAN	NM50	045	252434	OA 1956
DOS AMIGOS	LEA	NM10	025	016109	O 1991	FOUR LAKES	LEA	NM10	025	252527	ONA 1956
DOS HERMANOS	EDDY	NM10	015	198688	ON 1955	FOUR LAKES NORTH	LEA	NM10	025	252539	N 1975
DOS HERMANOS NE	EDDY	NM10	015	015275	N 1992	FOUR LAKES SOUTH	LEA	NM10	025	017195	N 2001
DOS RANCHOS	CHAVES	NM10	005	010076	N 1983	FOUR MILE DRAW	EDDY	NM10	015	252682	ON 1957
DOUBLE A	LEA	NM10	025	198998	OA 1960	FOUR MILE DRAW WEST	EDDY	NM10	015	252693	N 1975
DOUBLE A SOUTH	LEA	NM10	025	199029	OA 1962	FOWLER	LEA	NM10	025	253054	ONA 1949
DOUBLE L	CHAVES	NM10	005	199432	OA 1969	FOWLER EAST	LEA	NM10	025	010086	OA 1985
DOUBLE L SOUTH	CHAVES	NM10	005	002692	O 1980	FOWLER NORTH	LEA	NM10	025	008787	O 1999
DOUBLE X	LEA	NM10	025	199556	ONA 1961	FOWLER SOUTH	LEA	NM10	025	014421	O 1992
DOUBLE X NORTH	LEA	NM10	025	199587	O 1962	FRANSCISCAN LAKE	MCKINLEY	NM50	031	254170	OA 1977
DOUBLE X WEST	CHAVES	NM10	005	199593	N 1980	FREN	EDDY	NM10	015	257627	ONA 1936
DOUBLE X WEST	LEA	NM10	025	199593	N 1980	FRONTIER HILLS	EDDY	NM10	015	013216	N 1975
DOVE DRAW	EDDY	NM10	015	200556		FULCHER	SAN JUAN	NM50	045	259627	N 1934
DRAPER MILL	LEA	NM10	025	000295	N 1982	FULCHER KUTZ	SAN JUAN	NM50	045	259658	N 1927
DRICKEY SOUTH	CHAVES	NM10	005	202641	O 1954	GALLEGOS	SAN JUAN	NM50	045	263697	ONA 1952
DRINKARD	LEA	NM10	025	202796	ONA 1944	GALLEGOS SOUTH	SAN JUAN	NM50	045	263708	N 1972
DRINKARD NORTH	LEA	NM10	025	202827	O 1948	GALLEGOS WASH WEST	SAN JUAN	NM50	045	016662	N 1980
DRINKARD SOUTH	LEA	NM10	025	202858	OA 1948	GALLO	RIO ARRIBA	NM50	039	263744	OA 1978
DUBLIN	LEA	NM10	025	204052	ON 1944	GALLO CANYON	RIO ARRIBA	NM50	039	016663	OA 1992
DUBLIN EAST	LEA	NM10	025	008414	O 1997	GAMBLERS MESA	SAN JUAN	NM50	045	016857	OA 1995
DUBLIN RANCH	EDDY	NM10	015	204098	N 1979	GARDNER DRAW	EDDY	NM10	015	265572	N 1979
DUFERS POINT	RIO ARRIBA	NM50	039	204879	OA 1993	GARDNER DRAW WEST	EDDY	NM10	015	017033	N 2001
DUFERS POINT	SAN JUAN	NM50	045	204879	OA 1972	GARRETT	LEA	NM10	025	266301	OA 1947
DUFFIELD	EDDY	NM10	015	204920	N 1956	GARRETT EAST	LEA	NM10	025	266363	O 1960
DUFFIELD NORTH	EDDY	NM10	015	016659	N 1992	GARRETT WEST	LEA	NM10	025	266487	OA 1960
DUSENBERRY	SAN JUAN	NM50	045	207896	N 1983	GATUNA CANYON	EDDY	NM10	015	007068	N 1983
EAGLE CREEK	EDDY	NM10	015	210463	ON 1959	GAVILAN	RIO ARRIBA	NM50	039	267913	ONA 1950
EAGLE CREEK EAST	EDDY	NM10	015	210494	N 1977	GEM	LEA	NM10	025	269022	ONA 1954
EAGLE CREEK SOUTH	EDDY	NM10	015	013212	N 1989	GEM EAST	LEA	NM10	025	269053	ONA 1968
EAGLE MESA	SANDOVAL	NM50	043	210597	OA 1975	GEM NORTH	LEA	NM10	025	016113	O 1989
EAGLE MESA NW	MCKINLEY	NM50	031	016225	O 1998	GERONIMO	LEA	NM10	025	270510	OA 1991
EAGLE MESA WEST	MCKINLEY	NM50	031	016433	O 2000	GETTY	EDDY	NM10	015	270882	ONA 1927
EAGLE NEST	SAN JUAN	NM50	045	008492	N 1983	GLADES	SAN JUAN	NM50	045	274547	N 1982
ECHOL	LEA	NM10	025	000872	O 1997	GLADIOLA	LEA	NM10	025	274634	OA 1950
ECHOL NE	LEA	NM10	025	016110	N	GLADIOLA EAST	LEA	NM10	025	274665	O 1960
ECHOLS	LEA	NM10	025	212819	OA 1951	GLADIOLA NORTH	LEA	NM10	025	274696	O 1956
ECHOLS EAST	LEA	NM10	025	212850	O 1957	GLADIOLA SOUTH	LEA	NM10	025	274727	OA 1955
ECHOLS NORTH	LEA	NM10	025	212881	O 1952	GLADIOLA SW	LEA	NM10	025	274758	OA 1960
EDDY	EDDY	NM10	015	213315		GLADIOLA WEST	LEA	NM10	025	274763	O 1960
EIDSON	LEA	NM10	025	215958	O 1953	GLEN	EDDY	NM10	015	275533	O 1953
EIDSON NE	LEA	NM10	025	010079	OA 1985	GOBERNADOR	RIO ARRIBA	NM50	039	277704	N 1974
EIDSON NORTH	LEA	NM10	025	215970	ONA 1977	GOLDEN LANE	EDDY	NM10	015	278401	ON 1966
EIGHT MILE DRAW	LEA	NM10	025	216042	ON 1985	GOLDEN LANE SOUTH	EDDY	NM10	015	014551	OA 1992
EIGHT MILE DRAW NW	LEA	NM10	025	017618	N 2000	GOODWIN	LEA	NM10	025	280509	OA 1962
EK	LEA	NM10	025	002693	ONA 1975	GOPHER	EDDY	NM10	015	000337	N 1980
E-K	LEA	NM10	025	210184	ONA 1954	GRAHAM SPRINGS	CHAVES	NM10	005	012977	OA 1988
E-K EAST	LEA	NM10	025	210215	OA 1957	GRAMA RIDGE	LEA	NM10	025	284090	ONA 1956
EL MAR	LEA	NM10	025	216935	OA 1959	GRAMA RIDGE EAST	LEA	NM10	025	284093	ONA 1979
EL MAR EAST	LEA	NM10	025	011111	OA 1986	GRAMA RIDGE NORTH	LEA	NM10	025	284097	ONA 1979
ELBOW CANYON	EDDY	NM10	015	218279	O 1976	GRAMA RIDGE WEST	LEA	NM10	025	284100	OA 1976
ELKIN SOUTH	CHAVES	NM10	005	002695	ONA 1980	GRASSLAND	LEA	NM10	025	285981	OA 1981
ELKINS	CHAVES	NM10	005	219911	ON 1991	GRASSLAND NE	LEA	NM10	025	017608	N 2003
EMERALD	LEA	NM10	025	223538	OA 1967	GRASSY	SAN JUAN	NM50	045	016114	O
EMPIRE	EDDY	NM10	015	224313	ONA 1945	GRAYBURG	EDDY	NM10	015	286539	ONA 1929
EMPIRE EAST	EDDY	NM10	015	224375	O 1961	GRAYBURG JACKSON	EDDY	NM10	015	286570	ONA 1929
EMPIRE NORTH	EDDY	NM10	015	010081	N 1985	GRAYBURG JACKSON	LEA	NM10	025	286570	ONA 1929
EMPIRE NW	EDDY	NM10	015	017347	O 2003	GRAYBURG NORTH	EDDY	NM10	015	286609	N 1976
EMPIRE SOUTH	EDDY	NM10	015	224382	ONA 1972	GREEK	SAN JUAN	NM50	045	017324	O
ENSENADA	RIO ARRIBA	NM50	039	016111	N	GREENWOOD	EDDY	NM10	015	289918	ON 1961
ESCRITO	RIO ARRIBA	NM50	039	227948	OA 1957	GREENWOOD NE	LEA	NM10	025	016914	N 2001
ESCRITO	SAN JUAN	NM50	045	227948	OA 1957	GREENWOOD SE	LEA	NM10	025	017407	N 2002
ESPERANZA	EDDY	NM10	015	228258	OA 1969	GROSS	LEA	NM10	025	292367	O 1956
ESPERANZA NORTH	EDDY	NM10	015	015962	O 2000	HACKBERRY	EDDY	NM10	015	298143	ONA 1953
ESPERANZA SOUTH	EDDY	NM10	015	228273	O 2003	HACKBERRY EAST	EDDY	NM10	015	298174	O 1997
ESPUELA	EDDY	NM10	015	011116	ONA 1986	HACKBERRY HILLS	EDDY	NM10	015	298205	N 1961
ESTACADO	LEA	NM10	025	228661	ON 1963	HACKBERRY HILLS EAST	EDDY	NM10	015	298236	N 1968
EUMONT	LEA	NM10	025	229808	ONA 1929	HACKBERRY NE	EDDY	NM10	015	016115	O
EUMONT EAST	LEA	NM10	025	005172	ON 1982	HACKBERRY NORTH	EDDY	NM10	015	298267	ONA 1959
EUNICE (NEW)	LEA	NM10	025	229870	OA 1961	HACKBERRY NW	EDDY	NM10	015	015816	O 2000
EUNICE MONUMENT	LEA	NM10	025	229901	OA 1929	HACKBERRY SE	EDDY	NM10	015	000474	N 1997
EUNICE NORTH	LEA	NM10	025	229909	N 1972	HACKBERRY SOUTH	EDDY	NM10	015	298298	OA 1971
EUNICE SOUTH	LEA	NM10	025	229932	OA 1930	HAGOOD	LEA	NM10	025	298994	ON 1977
EUNICE SW	LEA	NM10	025	000131	OA 1980	HALE	EDDY	NM10	015	299476	N 1940
EUNICE WEST	LEA	NM10	025	008503	N 1998	HALFWAY	LEA	NM10	025	299786	ON 1939
FADEAWAY RIDGE	EDDY	NM10	015	013854	ON 1990	HALFWAY NORTH	LEA	NM10	025	299910	O 1965
FAIRVIEW MILLS	LEA	NM10	025	233993	N 1975	HAPPY VALLEY	EDDY	NM10	015	304560	ON 1977
FALSEY DRAW	CHAVES	NM10	005	017607	N 2003	HAPPY VALLEY NE	EDDY	NM10	015	304591	N 1983
FARMER	SAN JUAN	NM50	045	236079	N 1979	HAPPY VALLEY SE	EDDY	NM10	015	304592	O 2003
FARMINGTON SOUTH	SAN JUAN	NM50	045	236358	O 1958	HAPPY VALLEY SOUTH	EDDY	NM10	015	304653	N
FEATHER	LEA	NM10	025	237901	OA 1969	HARDIN TANK	LEA	NM10	025	009097	N 1984
FEATHER EAST	LEA	NM10	025	014095							



# NEW MEXICO

Field Name	County Name	State Sub	Co Code	Field Code	Field Disc Type	Year	Field Name	County Name	State Sub	Co Code	Field Code	Field Disc Type	Year
HARE NW	LEA	NM10	025	000871	O	1998	KEMNITZ	LEA	NM10	025	373642	ONA	1956
HARE SOUTH	LEA	NM10	025	306017	OA	1947	KEMNITZ SOUTH	LEA	NM10	025	373673	ONA	1965
HARKEY	EDDY	NM10	015	306172	N	1958	KEMNITZ WEST	LEA	NM10	025	373704	OA	1963
HARPER HILL	SAN JUAN	NM50	045	306924	N	1971	KENNEDY FARMS	EDDY	NM10	015	374817	N	1974
HARRISON	LEA	NM10	025	307691	O	1945	KEYES	EDDY	NM10	015	377052		
HARROUN RANCH	EDDY	NM10	015	013869	O	1991	KIFFEN	SAN JUAN	NM50	045	378331	N	1978
HARROUN RANCH NE	EDDY	NM10	015	008534	O	1998	KIMBETO WASH	SAN JUAN	NM50	045	016670	OA	1994
HART DRAW	EDDY	NM10	015	013784	N	1991	KING	LEA	NM10	025	379308	ONA	1951
HART MOUNTAIN	SAN JUAN	NM50	045	308249	N	1950	KING CAMP	CHAVES	NM10	005	379339	O	1959
HAT MESA	EDDY	NM10	015	309598	ONA	1972	KING CAMP NORTH	CHAVES	NM10	005	013388	OA	1989
HAT MESA	LEA	NM10	025	309598	ONA	1972	KING CAMP WEST	CHAVES	NM10	005	016671	O	1997
HAT MESA SE	LEA	NM10	025	017196	O	2002	KING NORTH	LEA	NM10	025	379556	OA	1982
HAT MESA SOUTH	LEA	NM10	025	000617	O	1997	KING SOUTH	LEA	NM10	025	007123	OA	1983
HAUPACHE	EDDY	NM10	015	336137	ON	1963	KING WEST	LEA	NM10	025	379649	OA	1968
HAY HOLLOW	EDDY	NM10	015	310858	ON	1976	KLEIN RANCH	LEA	NM10	025	008515	ON	1999
HAY HOLLOW NORTH	EDDY	NM10	015	010098	O	1985	KNICKERBOCKER BUTTES	SAN JUAN	NM50	045	383366	OA	1977
HAYSTACK	CHAVES	NM10	005	311597	ON	1971	KNOWLES	LEA	NM10	025	383951	OA	1949
HAYSTACK SOUTH	CHAVES	NM10	005	007088	O	1983	KNOWLES NORTH	LEA	NM10	025	012208	OA	1987
HENSHAW	EDDY	NM10	015	317232	ONA	1930	KNOWLES SE	LEA	NM10	025	010110	OA	1985
HENSHAW SE	EDDY	NM10	015	015818	O	2000	KNOWLES SOUTH	LEA	NM10	025	384044	OA	1954
HENSHAW SW	EDDY	NM10	015	016947	N	2001	KNOWLES WEST	LEA	NM10	025	384075	OA	1975
HENSHAW WEST	CHAVES	NM10	005	317263	OA	1956	KUTZ	SAN JUAN	NM50	045	388974	ONA	1955
HENSHAW WEST	EDDY	NM10	015	317263	OA	1956	KUTZ CANYON	SAN JUAN	NM50	045	389005	N	1927
HERRADURA BEND	EDDY	NM10	015	318364	OA	1977	KUTZ CANYON SOUTH	SAN JUAN	NM50	045	389036	N	1950
HERRADURA BEND EAST	EDDY	NM10	015	011150	OA	1986	KUTZ NORTH	SAN JUAN	NM50	045	016122	N	
HESS EAST	EDDY	NM10	015	012988	N	1989	KUTZ SOUTH	SAN JUAN	NM50	045	000676	OA	1998
HG	EDDY	NM10	015	297322	N	1970	KUTZ WEST	SAN JUAN	NM50	045	389098	N	1950
HIGH HOPE	EDDY	NM10	015	321705	N	1975	L E RANCH	CHAVES	NM10	005	390185	O	1963
HIGH HOPE EAST	EDDY	NM10	015	321709	N	1978	LA HUERTA	EDDY	NM10	015	391487	ONA	1974
HIGH LONESOME	EDDY	NM10	015	321751	ONA	1939	LA JARA CANYON	RIO ARRIBA	NM50	039	016446	N	1992
HIGH LONESOME SOUTH	EDDY	NM10	015	321813	O	1940	LA PLATA	SAN JUAN	NM50	045	391952	OA	1949
HIGH NITRO	EDDY	NM10	015	321828	N	1975	LA PLATA SOUTH	SAN JUAN	NM50	045	391983	O	1950
HIGH PLAINS	LEA	NM10	025	321844	OA	1963	LA RICA	LEA	NM10	025	392262	ONA	1970
HIGHTOWER	LEA	NM10	025	322154	ONA	1949	LA RICA EAST	LEA	NM10	025	003635	N	1980
HIGHTOWER EAST	LEA	NM10	025	322185	ONA	1959	LA RICA WEST	LEA	NM10	025	003637	N	1981
HILLS	EDDY	NM10	015	323363	O	1958	LA VENTANA	RIO ARRIBA	NM50	039	392882	N	1956
HOAG TANK	EDDY	NM10	015	325552	N	1975	LAGUNA	LEA	NM10	025	394525	ON	1958
HOAG TANK NORTH	EDDY	NM10	015	016118	N		LAGUNA GRANDE	EDDY	NM10	015	394537	N	1976
HOAG WEST	EDDY	NM10	015	325560	N	1978	LAGUNA SALADO	EDDY	NM10	015	008725	ON	1983
HOBBS	LEA	NM10	025	325689	ONA	1928	LAGUNA SALADO NORTH	EDDY	NM10	015	011181	N	1986
HOBBS CHANNEL	LEA	NM10	025	005258	OA	1982	LAGUNA SALADO SOUTH	EDDY	NM10	015	016673	OA	1998
HOBBS EAST	LEA	NM10	025	325720	OA	1951	LAGUNA SECA	RIO ARRIBA	NM50	039	009444	N	1983
HOBBS NW	LEA	NM10	025	017197	O	2001	LAGUNA SOUTH	EDDY	NM10	015	008544	O	1998
HOGBACK	SAN JUAN	NM50	045	326681	OA	1922	LAGUNA VALLEY	LEA	NM10	025	011182	N	1986
HOPE SOUTH	EDDY	NM10	015	331672	N	1963	LAKE ARTHUR	CHAVES	NM10	005	394959	N	1962
HORSE BACK	LEA	NM10	025	333020	N	1976	LAKE EAST	EDDY	NM10	015	396307	N	1977
HORSESHOE	SAN JUAN	NM50	045	333315	OA	1957	LAKE MCMILLAN EAST	EDDY	NM10	015	000130	N	1981
HORSESHOE BEND	EDDY	NM10	015	333377	N	1976	LAKESHORE	EDDY	NM10	015	011184	N	2003
HORSESHOE CANYON	SAN JUAN	NM50	045	333408	O	1956	LAKEWOOD	EDDY	NM10	015	398958	O	1957
HOSPAH	MCKINLEY	NM50	031	333842	OA	1926	LANE	LEA	NM10	025	400725	OA	1955
HOSPAH SOUTH	MCKINLEY	NM50	031	333873	O	1966	LANE EAST	LEA	NM10	025	014113	OA	1989
HOUSE	LEA	NM10	025	334679	ONA	1949	LANE SE	LEA	NM10	025	016123	O	1992
HOUSE EAST	LEA	NM10	025	334777	OA	1974	LANE SOUTH	LEA	NM10	025	400911	O	1962
HOUSE NORTH	LEA	NM10	025	007100	O	1983	LANGLEY	LEA	NM10	025	401221	ONA	1978
HOUSE SOUTH	LEA	NM10	025	014103	ON	1982	LANGLIE MATTIX	LEA	NM10	025	401252	ONA	1929
HOUSE SW	LEA	NM10	025	014104	N	1991	LARGO	RIO ARRIBA	NM50	039	402151	N	1955
HUERFANO	SAN JUAN	NM50	045	337005	N	1950	LARGO	SAN JUAN	NM50	045	402151	N	1950
HUMBLE CITY	LEA	NM10	025	338452	ONA	1972	LARGO EAST	RIO ARRIBA	NM50	039	402182	N	1950
HUMBLE CITY SOUTH	LEA	NM10	025	005531	OA	1982	LAZY J	LEA	NM10	025	405871	OA	1952
HUMBLE CITY SW	LEA	NM10	025	016198	OA	1990	LAZY J NORTH	LEA	NM10	025	017405	N	2003
HUME	LEA	NM10	025	338679	ONA	1956	LEA	LEA	NM10	025	406360	ONA	1934
HUME NORTH	LEA	NM10	025	012191	OA	1987	LEA NE	LEA	NM10	025	000225	OA	1986
HUME WEST	LEA	NM10	025	338741	OA	1962	LEA SE	LEA	NM10	025	406453	ON	1968
HUMPHREYS MILL	LEA	NM10	025	008724	ON	1982	LEA SOUTH	LEA	NM10	025	406484	OA	1964
ICE CANYON	RIO ARRIBA	NM50	039	012193	N	1998	LEACO	LEA	NM10	025	406535	OA	1974
ILLINOIS CAMP	EDDY	NM10	015	344398	N	1977	LEAMEX	LEA	NM10	025	406794	OA	1956
ILLINOIS CAMP EAST	EDDY	NM10	015	016665	O	1996	LEAMEX NORTH	LEA	NM10	025	016701	OA	2000
ILLINOIS CAMP NORTH	EDDY	NM10	015	002723	N	1980	LEAMEX NW	LEA	NM10	025	016915	N	2001
IMPERIAL	LEA	NM10	025	344642	OA	1967	LEGG	LEA	NM10	025	408474	ON	1975
INBE	LEA	NM10	025	344766	OA	1962	LEGGSS	SAN JUAN	NM50	045	408488	O	1977
INBE EAST	LEA	NM10	025	344797	O	1967	LEO	EDDY	NM10	015	410328	OA	1939
INDIAN BASIN	EDDY	NM10	015	345014	ONA	1963	LEO SOUTH	EDDY	NM10	015	410390	OA	1958
INDIAN BASIN EAST	EDDY	NM10	015	016199	N	1996	LEONARD SOUTH	LEA	NM10	025	410824	OA	1948
INDIAN BASIN NORTH	EDDY	NM10	015	015700	N	2000	LERA	LEA	NM10	025	003639	N	1981
INDIAN BASIN NW	EDDY	NM10	015	345033	N	1975	LESLIE SPRING	CHAVES	NM10	005	411475	ON	1964
INDIAN BASIN SE	EDDY	NM10	015	000873	N	1998	LESLIE SPRING NW	CHAVES	NM10	005	017526	N	2003
INDIAN BASIN SOUTH	EDDY	NM10	015	016120	N		LESLIE SPRING SOUTH	CHAVES	NM10	005	016942	N	2001
INDIAN BASIN SW	EDDY	NM10	015	016119	N	1993	LIGHTCAP	CHAVES	NM10	005	413793	ONA	1950
INDIAN BASIN WEST	EDDY	NM10	015	345045	N	1963	LIGHTCAP WEST	CHAVES	NM10	005	007134	OA	1983
INDIAN DRAW	EDDY	NM10	015	345243	ONA	1973	LINDA	CHAVES	NM10	005	414816	O	1963
INDIAN DRAW EAST	EDDY	NM10	015	009099	O	1984	LINDRITH	RIO ARRIBA	NM50	039	415250	ONA	1949
INDIAN FLATS	EDDY	NM10	015	345258	ONA	1976	LINDRITH SOUTH	RIO ARRIBA	NM50	039	415260	ONA	1973
INDIAN FLATS SW	EDDY	NM10	015	345261	N	1979	LINDRITH SOUTH	SANDOVAL	NM50	043	415260	OA	1985
INDIAN FLATS WEST	EDDY	NM10	015	003626	N	1981	LINDRITH WEST	RIO ARRIBA	NM50	039	415265	OA	1972
INDIAN LOAFER DRAW	EDDY	NM10	015	013875	N	1991	LINDRITH WEST	SANDOVAL	NM50	043	415265	OA	1972
INGLE WELLS	EDDY	NM10	015	011976	OA	1988	LITTLE BOX CANYON	EDDY	NM10	015	417930	N	1975
ISLER	CHAVES	NM10	005	002995	N	1982	LITTLE LUCKY LAKE	CHAVES	NM10	005	418939	ONA	1958
JABALINA	LEA	NM10	025	005813	N	1982	LITTMAN	LEA	NM10	025	420117	OA	1951
JABALINA SW	LEA	NM10	025	015805	N	1987	LIVINGSTON RIDGE	EDDY	NM10	015	003727	ONA	1982
JACKSON	EDDY	NM10	015	353006	OA	1961	LIVINGSTON RIDGE EAST	LEA	NM10	025	014674	O	1992
JAHIE LAKE	EDDY	NM10	015	017449	N	2003	LIVINGSTON RIDGE NE	EDDY	NM10	015	015138	N	1994
JAL WEST	LEA	NM10	025	353843	ONA	1963	LIVINGSTON RIDGE SE	LEA	NM10	025	016124	O	
JALMAT	LEA	NM10	025	353905	ONA	1928	LIVINGSTON RIDGE SOUTH	EDDY	NM10	015	016085	O	
JAMES RANCH	EDDY	NM10	015	012196	OA	1988	LLANO	LEA	NM10	025	421032	O	1966
JAMES RANCH EAST	EDDY	NM10	015	016666	OA	1999	LOAFER DRAW	EDDY	NM10	015	421249	N	1977
JASIS CANYON	SAN JUAN	NM50	045	355315	N	1977	LOAFER DRAW SE	EDDY	NM10	015	015714	N	2001
JENKINS	LEA	NM10	025	357401	ONA	1959	LOCO HILLS	EDDY	NM10	015	422071	ONA	1939
JENKINS NE	LEA	NM10	025	014106	O	1986	LOCO HILLS EAST	EDDY	NM10	015	011193	OA	1986
JENKINS NW	LEA	NM10	025	014107	OA	1990	LOCO HILLS NW	EDDY	NM10	015	016150	O	2001
JENNINGS	LEA	NM10	025	357618	O	1956	LOCO HILLS SOUTH	EDDY	NM10	015	422102	ON	1958
JENNINGS SPRINGS	EDDY	NM10	015	016667	N	1992	LOGAN DRAW	EDDY	NM10	015	422784	ONA	1947
JEWETT VALLEY	SAN JUAN	NM50	045	358972	OA	1972	LOGAN DRAW NW	EDDY	NM10	015	000769	O	1998
JOHNSON DRAW</													

Field Name	County Name	State Sub	Co Code	Field Code	Field Disc Type Year	Field Name	County Name	State Sub	Co Code	Field Code	Field Disc Type Year
LONESOME SOUTH	CHAVES	NM10	005	425130	OA 1978	MILNESAND	ROOSEVELT	NM10	041	475969	OA 1956
LONG ARROYO	CHAVES	NM10	005	015803	O 1993	MILNESAND EAST	ROOSEVELT	NM10	041	476000	O 1958
LONG ARROYO NE	CHAVES	NM10	005	015809	O 1996	MILNESAND WEST	ROOSEVELT	NM10	041	476031	OA 1968
LOS MEDANOS	EDDY	NM10	015	427868	ONA 1958	MONUMENT	LEA	NM10	025	483046	ONA 1935
LOS MEDANOS NORTH	EDDY	NM10	015	016200	N 1996	MONUMENT DRAW	LEA	NM10	025	483108	O 1962
LOS MEDANOS SOUTH	EDDY	NM10	015	016674	OA 1994	MONUMENT EAST	LEA	NM10	025	005650	O 1982
LOS PINOS NORTH	SAN JUAN	NM50	045	428023	N 1953	MONUMENT NE	LEA	NM10	025	483170	O 1959
LOS PINOS SOUTH	SAN JUAN	NM50	045	428054	N 1953	MONUMENT NORTH	LEA	NM10	025	483175	OA 1977
LOST LAKE	CHAVES	NM10	005	428364	ON 1979	MONUMENT NW	LEA	NM10	025	015864	O 2003
LOST TANK	EDDY	NM10	015	013892	O 1991	MONUMENT SE	LEA	NM10	025	000178	O 1997
LOST TANK WEST	EDDY	NM10	015	000176	O 1996	MONUMENT WEST	LEA	NM10	025	015409	N 1999
LOVING	EDDY	NM10	015	430534	O 1958	MOORE	LEA	NM10	025	483635	ONA 1952
LOVING EAST	EDDY	NM10	015	011791	OA 1987	MORA	MORA	NM10	033	016138	N 1993
LOVING NORTH	EDDY	NM10	015	430543	N 1979	MORIAH	CHAVES	NM10	005	003654	N 1981
LOVING SE	EDDY	NM10	015	004441	N 1984	MORTON	LEA	NM10	025	486611	ONA 1964
LOVING SOUTH	EDDY	NM10	015	009104	OA 1984	MORTON EAST	LEA	NM10	025	486642	OA 1969
LOVINGTON	LEA	NM10	025	430565	ONA 1938	MORTON NORTH	LEA	NM10	025	486673	ONA 1967
LOVINGTON EAST	LEA	NM10	025	430596	O 1951	MORTON SOUTH	LEA	NM10	025	017403	O 2002
LOVINGTON NE	LEA	NM10	025	430627	OA 1969	MOSLEY CANYON	EDDY	NM10	015	003755	N 1982
LOVINGTON NORTH	LEA	NM10	025	011195	ONA 1986	MT NEBO	SAN JUAN	NM50	045	491014	N 1973
LOVINGTON SW	LEA	NM10	025	008885	O 1999	MUNOZ CANYON	RIO ARRIBA	NM50	039	000803	N 1998
LOVINGTON WEST	LEA	NM10	025	430658	OA 1944	NADINE	LEA	NM10	025	497805	ONA 1950
LOWE RANCH	LEA	NM10	025	430782	N 1985	NADINE EAST	LEA	NM10	025	013035	OA 1988
LUCKY LAKE	CHAVES	NM10	005	432589	OA 1956	NADINE NORTH	LEA	NM10	025	009061	O 1999
LUCKY LAKE SOUTH	CHAVES	NM10	005	432601	O 1972	NADINE SOUTH	LEA	NM10	025	016139	O 1999
LUSK	EDDY	NM10	015	434387	ONA 1942	NADINE WEST	LEA	NM10	025	003660	ONA 1960
LUSK	LEA	NM10	025	434387	ONA 1942	NAGEEZI	SAN JUAN	NM50	045	003661	OA 1977
LUSK EAST	LEA	NM10	025	434418	ONA 1942	NASH	EDDY	NM10	015	498859	N 1975
LUSK NE	LEA	NM10	025	003646	ON 1981	NASH DRAW	EDDY	NM10	015	498966	ONA 1975
LUSK NORTH	LEA	NM10	025	434427	ONA 1965	NASH DRAW SW	EDDY	NM10	015	016982	OA 2001
LUSK NW	LEA	NM10	025	434430	N 1977	NAVAJO CITY	SAN JUAN	NM50	045	499670	N 1978
LUSK SE	LEA	NM10	025	016675	N 1995	NENAHNEZAD	SAN JUAN	NM50	045	502301	ON 1972
LUSK SOUTH	EDDY	NM10	015	434449	O 1957	NEW HOPE	ROOSEVELT	NM10	041	504184	O 1951
LUSK SOUTH	LEA	NM10	025	434449	O 1957	NEW HOPE EAST	ROOSEVELT	NM10	041	504215	N 1970
LUSK WEST	EDDY	NM10	015	434480	ONA 1941	NEWMILL	CHAVES	NM10	005	506515	N 1965
LYBROOK	RIO ARRIBA	NM50	039	435372	OA 1957	NEWMILL NORTH	CHAVES	NM10	005	013907	N 1991
LYBROOK	SAN JUAN	NM50	045	435372	OA 1962	NEWMILL SOUTH	CHAVES	NM10	005	506520	N 1976
LYBROOK	SAN DOVAL	NM50	043	435372	OA 1957	NIMENIM RIDGE	EDDY	NM10	015	003360	N 1982
LYNCH	LEA	NM10	025	435775	ONA 1929	NOBIEN	LEA	NM10	025	014577	N 1990
LYNCH MIDDLE	LEA	NM10	025	435837	OA 1957	NONOMBRE	LEA	NM10	025	510851	ONA 1965
LYNCH WEST	LEA	NM10	025	005628	ONA 1981	NONOMBRE NORTH	LEA	NM10	025	014123	O 1991
MADERA	LEA	NM10	025	003648	N 1981	NOSE ROCK	MCKINLEY	NM50	031	012241	O 1987
MAGRUDER	EDDY	NM10	015	441147	ON 1953	OASIS	CHAVES	NM10	005	518386	N 1975
MAGRUDER WEST	EDDY	NM10	015	016133	N 1981	OIL CENTER	LEA	NM10	025	520782	ONA 1962
MALAGA	EDDY	NM10	015	441736	ONA 1951	OJITO	RIO ARRIBA	NM50	039	521160	OA 1972
MALAGA EAST	EDDY	NM10	015	016134	O 1981	OJITO NE	RIO ARRIBA	NM50	039	011216	OA 1986
MALAGA NORTH	EDDY	NM10	015	441767	OA 1954	OJO	SAN JUAN	NM50	045	521185	N 1967
MALAGA WEST	EDDY	NM10	015	441798	ON 1952	OJO CHISO	LEA	NM10	025	521190	N 1974
MALJAMAR	EDDY	NM10	015	442170	ONA 1926	OJO CHISO SOUTH	LEA	NM10	025	017404	O 2003
MALJAMAR	LEA	NM10	025	442170	ONA 1926	OJO CHISO WEST	LEA	NM10	025	000179	N 1996
MALJAMAR EAST	LEA	NM10	025	442201	O 1949	OJO ENCINO	MCKINLEY	NM50	031	009630	O 1976
MALJAMAR NORTH	LEA	NM10	025	442232	O 1939	OLD MILLMAN RANCH	EDDY	NM10	015	014163	OA 1991
MALJAMAR SOUTH	LEA	NM10	025	442263	OA 1943	OSUDDO	LEA	NM10	025	530028	ONA 1964
MALJAMAR WEST	LEA	NM10	025	000177	O 1997	OSUDDO NORTH	LEA	NM10	025	530059	ONA 1965
MANY GATES	CHAVES	NM10	005	445022	ONA 1967	OSUDDO SOUTH	LEA	NM10	025	530090	N 1967
MANY ROCKS	SAN JUAN	NM50	045	445084	OA 1962	OSUDDO SW	LEA	NM10	025	011306	N 1986
MANY ROCKS NORTH	SAN JUAN	NM50	045	445115	OA 1963	OSUDDO WEST	LEA	NM10	025	530121	ONA 1969
MANZANARES	SAN JUAN	NM50	045	009456	N 1983	OSWELL	SAN JUAN	NM50	045	530214	OA 1932
MARCELINA	MCKINLEY	NM50	031	446215	OA 1977	OTERO	RIO ARRIBA	NM50	039	530245	ONA 1954
MAROON CLIFFS	EDDY	NM10	015	448990	ON 1959	OTERO	SAN JUAN	NM50	045	530245	ONA 1954
MAROON CLIFFS SOUTH	EDDY	NM10	015	449000	N 1977	OTERO	SAN DOVAL	NM50	043	530245	O 1956
MASON EAST	LEA	NM10	025	451377	OA 1961	OTIS	EDDY	NM10	015	530276	N 1976
MASON NORTH	EDDY	NM10	015	451470	OA 1954	OTTERBACK RANCH	CHAVES	NM10	005	013507	N 1990
MASON NORTH	LEA	NM10	025	451470	OA 1954	OUTPOST	EDDY	NM10	015	010145	OA 1985
MCCORMACK	LEA	NM10	025	458329	OA 1947	OWEN MESA	EDDY	NM10	015	010147	N 1983
MCCORMACK SOUTH	LEA	NM10	025	458360	OA 1967	PADDOCK	LEA	NM10	025	534780	OA 1945
MCDERMOTT	SAN JUAN	NM50	045	459166	N 1983	PADDOCK NORTH	LEA	NM10	025	534811	ONA 1959
MCDERMOTT WASH	SAN JUAN	NM50	045	016676	N 1992	PADDOCK SOUTH	LEA	NM10	025	534842	OA 1958
MCDONALD	LEA	NM10	025	459197	ONA 1971	PADUCA	EDDY	NM10	015	535400	N 1967
MCDONALD WEST	LEA	NM10	025	007142	OA 1983	PADUCA	LEA	NM10	025	535400	ONA 1960
MCIIVER RANCH	EDDY	NM10	015	008726	N 1983	PADUCA EAST	LEA	NM10	025	535431	OA 1967
MCKINLEY	MCKINLEY	NM50	031	461429	N 1983	PADUCA NORTH	LEA	NM10	025	535462	OA 1967
MCKITTRICK CANYON	EDDY	NM10	015	461650	N 1975	PADUCA NW	EDDY	NM10	015	000180	N 1997
MCKITTRICK HILLS	EDDY	NM10	015	461657	N 1976	PADUCA SOUTH	EDDY	NM10	015	535469	N 1977
MCKITTRICK HILLS EAST	EDDY	NM10	015	016677	N 1997	PADUCA SOUTH	LEA	NM10	025	535469	N 2001
MCKITTRICK HILLS NORTH	EDDY	NM10	015	008530	N 1998	PAJARITO	SAN JUAN	NM50	045	536051	OA 1963
MCKITTRICK HILLS WEST	EDDY	NM10	015	016822	N 1994	PALMA MESA	CHAVES	NM10	005	008727	N 1982
MCMILLAN	EDDY	NM10	015	462204	ON 1938	PALMA MESA SOUTH	CHAVES	NM10	005	007160	N 1983
MCMILLAN EAST	EDDY	NM10	015	462235	O 1964	PALMILLO	EDDY	NM10	015	537198	ONA 1925
MCMILLAN ESCARPMENT	EDDY	NM10	015	017534	N 2003	PALMILLO DRAW	EDDY	NM10	015	013795	ON 1991
MCMILLAN NORTH	EDDY	NM10	015	462266	ON 1963	PALMILLO EAST	EDDY	NM10	015	000224	OA 1986
MCMILLAN SW	EDDY	NM10	015	016117	ON 2001	PALMILLO NORTH	EDDY	NM10	015	013725	O 1991
MCMILLAN WEST	EDDY	NM10	015	462297	O 1961	PALMILLO SW	EDDY	NM10	015	016680	OA 1995
MEADOWS	SAN JUAN	NM50	045	463979	OA 1972	PALMILLO WEST	EDDY	NM10	015	003666	OA 1981
MEDIA	SAN DOVAL	NM50	043	464878	OA 1954	PAPERS WASH	MCKINLEY	NM50	031	538854	OA 1977
MEDIA SW	SAN DOVAL	NM50	043	464885	OA 1974	PARALLEL	EDDY	NM10	015	539368	OA 1953
MEDICINE ROCK	LEA	NM10	025	465250	OA 1961	PARKWAY	EDDY	NM10	015	540685	ONA 1971
MESA	EDDY	NM10	015	469559	ONA 1962	PARKWAY NORTH	EDDY	NM10	015	013726	O 1990
MESA	LEA	NM10	025	469559	ON 1962	PARKWAY SOUTH	EDDY	NM10	015	007161	OA 1983
MESA	SAN JUAN	NM50	045	469559	OA 1961	PARKWAY WEST	EDDY	NM10	015	540692	N 1973
MESA DIABLO	EDDY	NM10	015	017535	O 2003	PARLAY	SAN DOVAL	NM50	043	540701	OA 1971
MESA VERDE	EDDY	NM10	015	015804	O 1993	PAVO MESA	EDDY	NM10	015	007163	N 1979
MESA VERDE	LEA	NM10	025	015804	O 1993	PAWNEE	LEA	NM10	025	544421	ONA 1980
MESCALERO	LEA	NM10	025	469652	OA 1952	PAWNEE WEST	LEA	NM10	025	016702	N 2000
MESCALERO ESCARPE	LEA	NM10	025	009107	OA 1984	PCA	EDDY	NM10	015	534067	O 1939
MESCALERO NE	LEA	NM10	025	015587	O 1996	PEARL	LEA	NM10	025	545964	ONA 1955
MESCALERO NORTH	LEA	NM10	025	469683	ONA 1956	PEARL EAST	LEA	NM10	025	545995	OA 1961
MESCALERO SANDS	CHAVES	NM10	005	009626	N 1978	PEARL SOUTH	LEA	NM10	025	011223	N 1985
MESCALERO WEST	LEA	NM10	025	469714	ON 1970	PEARL WEST	LEA	NM10	025	546088	OA 1959
MESQUITE	EDDY	NM10	015	469807	O 1968	PEARSALL	LEA	NM10	025	546119	OA 1946
MIDDLE CANYON	SAN JUAN	NM50	045	471567	O 1969	PECOS	CHAVES	NM10	005	547266	O 1961
MIDWAY	LEA	NM10	025	472745	OA 1962	PECOS	EDDY	NM10	015	547266	O 1961
MIDWAY SOUTH	LEA	NM10	025	472993	O 1996	PECOS RIVER	EDDY	NM10	015	547328	O 1955
MIDWAY WEST	LEA	NM10	025	473055	OA 1996	PECOS SLOPE	CHAVES	NM10	005	547405	N 1982
MIGUEL CREEK	MCKINLEY	NM50	031	473440	O 1974	PECOS SLOPE NORTH	CHAVES	NM10	005	012824	N 1989
MIGUEL CREEK NORTH	MCKINLEY	NM50	031	009461	O 1983	PECOS SLOPE SOUTH	CHAVES	NM10	005	007165	N 1980
MILEPOST	EDDY	NM10	015	473964	N 1980	PECOS SLOPE WEST	CHAVES	NM10	005	005294	N 1982
MILLER LAKE	CHAVES	NM10	005	012579	N 1988	PENASCO	EDDY	NM10	015	548878	OA 1960
MILLMAN	EDDY	NM10	015	475442	ONA 1951	PENASCO DRAW	EDDY	NM10	015	548909	ONA 1962
MILLMAN EAST	EDDY	N									

# NEW MEXICO

Field Name	County Name	State Sub	Co Code	Field Code	Field Type	Field Disc Year	Field Name	County Name	State Sub	Co Code	Field Code	Field Type	Field Disc Year
PENROSE SKELLY	LEA	NM10	025	549963	ONA	1936	ROSS DRAW	EDDY	NM10	015	614390	ONA	1976
PETERSON	ROOSEVELT	NM10	041	552319	ONA	1971	ROSS DRAW EAST	EDDY	NM10	015	011243	OA	1986
PETERSON NORTH	ROOSEVELT	NM10	041	552350	OA	1980	ROSS DRAW NORTH	EDDY	NM10	015	011244	OA	1986
PETERSON SOUTH	ROOSEVELT	NM10	041	552362	ONA	1972	ROSS DRAW WEST	EDDY	NM10	015	009120	OA	1984
PHANTOM DRAW	EDDY	NM10	015	553528	N	1976	ROSS RANCH	EDDY	NM10	015	614510	N	1988
PIERCE CROSSING	EDDY	NM10	015	012606	OA	1988	ROUND TANK	CHAVES	NM10	005	615843	OA	1962
PIERCE CROSSING EAST	EDDY	NM10	015	000182	O	1994	RUNYAN RANCH	EDDY	NM10	015	619030	N	1979
PIERCE CROSSING NORTH	EDDY	NM10	015	016141	O		RUSSELL	EDDY	NM10	015	619882	ONA	1942
PIERCE CROSSING NW	EDDY	NM10	015	016682	N	1997	RUSTLER BLUFF	EDDY	NM10	015	012272	N	1986
PIERCE CROSSING SOUTH	EDDY	NM10	015	016683	O	1996	RUSTY	SANDOVAL	NM50	043	6220539	ONA	1975
PIERRE MESA	SAN JUAN	NM50	045	016447	O	1994	S R R	LEA	NM10	025	622736	ONA	1955
PINE LAKE	RIO ARRIBA	NM50	039	556853	O	1956	SAGE DRAW	EDDY	NM10	015	009325	N	1980
PINE LODGE	CHAVES	NM10	005	556884	N	1991	SAGE DRAW EAST	EDDY	NM10	015	007241	N	1994
PINON	SAN JUAN	NM50	045	557790	ONA	1966	SALADAR	EDDY	NM10	015	624937	ON	1956
PINON NORTH	SAN JUAN	NM50	045	557796	N	1972	SALADO DRAW	LEA	NM10	025	624968	OA	1962
PITCHFORK RANCH	LEA	NM10	025	003359	ONA	1982	SALADO DRAW NE	LEA	NM10	025	009122	OA	1984
PITCHFORK RANCH SOUTH	LEA	NM10	025	009473	N	1983	SALT CREEK	SAN JUAN	NM50	045	626270	O	1958
PITCHFORK RANCH WEST	LEA	NM10	025	009114	N	1984	SALT DRAW	EDDY	NM10	015	008728	N	1983
PJ	EDDY	NM10	015	007169	O	1983	SALT LAKE	LEA	NM10	025	626735	OA	1941
POKER LAKE	EDDY	NM10	015	563116	OA	1967	SALT LAKE SOUTH	LEA	NM10	025	626766	N	1958
POKER LAKE EAST	EDDY	NM10	015	016685	OA	1993	SALT LAKE WEST	LEA	NM10	025	014282	N	2004
POKER LAKE NORTH	EDDY	NM10	015	014877	O	1992	SAMS RANCH	CHAVES	NM10	005	627696	ON	1963
POKER LAKE NW	EDDY	NM10	015	016142	O		SAN ISIDRO	SANDOVAL	NM50	043	011249	OA	1986
POKER LAKE SOUTH	EDDY	NM10	015	007448	ON	1983	SAN JUAN	SAN JUAN	NM50	045	003683	ON	1955
POKER LAKE SW	EDDY	NM10	015	015155	OA	1994	SAN LORENZO	EDDY	NM10	015	010167	OA	1985
POLLOCK	LEA	NM10	025	005308	O	1982	SAN LORENZO NORTH	EDDY	NM10	015	016146	O	
POLLOCK NE	LEA	NM10	025	016143	O		SAN LUIS	SANDOVAL	NM50	043	628750	OA	1959
POT MESA	MCKINLEY	NM50	031	012256	OA	1987	SAN LUIS SOUTH	SANDOVAL	NM50	043	628781	O	1953
POTTER	SAN JUAN	NM50	045	568541	OA	1988	SAN MIGUEL	LEA	NM10	025	628874	O	1959
POTWIN	SAN JUAN	NM50	045	568882	N	1977	SAN MIGUEL NORTH	LEA	NM10	025	010168	OA	1971
POW	EDDY	NM10	015	598690	N	1977	SAN SIMON	LEA	NM10	025	629277	OA	1943
POWER	EDDY	NM10	015	569564	OA	1970	SAN SIMON NE	LEA	NM10	025	016688	O	1997
PRAIRIE	ROOSEVELT	NM10	041	570107	O	1959	SAN SIMON NORTH	LEA	NM10	025	629308	OA	1957
PRAIRIE EAST	ROOSEVELT	NM10	041	570541	O	1961	SAN SIMON SE	LEA	NM10	025	016847	N	2001
PRAIRIE SOUTH	ROOSEVELT	NM10	041	571006	ONA	1960	SAN SIMON SINK	LEA	NM10	025	016147	N	
PRONGHORN	LEA	NM10	025	573439	N	1981	SAN SIMON SOUTH	LEA	NM10	025	016689	O	1997
PUERTO CHIQUITO EAST	RIO ARRIBA	NM50	039	574517	OA	1960	SAN SIMON WEST	LEA	NM10	025	016690	OA	1995
PUERTO CHIQUITO WEST	RIO ARRIBA	NM50	039	574548	O	1960	SAN SIDRO GSF	SANDOVAL	NM50	043	011577		
PUM MESA	SAN JUAN	NM50	045	574750	N	1972	SAND DUNES	EDDY	NM10	015	629897	ONA	1970
QUAHADA RIDGE	EDDY	NM10	015	578678	ONA	1954	SAND DUNES	LEA	NM10	025	629897	ONA	1970
QUAHADA RIDGE SE	EDDY	NM10	015	015807	O	1993	SAND DUNES EAST	LEA	NM10	025	014706	N	1993
QUAHADA RIDGE SW	EDDY	NM10	015	003731	N	1981	SAND DUNES NORTH	EDDY	NM10	015	012275	N	1987
QUAIL	LEA	NM10	025	578709	OA	1967	SAND DUNES SOUTH	EDDY	NM10	015	629902	ONA	1972
QUAIL RIDGE	LEA	NM10	025	578740	ONA	1961	SAND DUNES SOUTH	LEA	NM10	025	629902	ONA	1972
QUAIL RIDGE NORTH	LEA	NM10	025	578771	ON	1961	SAND DUNES WEST	EDDY	NM10	015	629906	N	1970
QUAIL RIDGE SOUTH	LEA	NM10	025	578802	ONA	1970	SAND HILLS	LEA	NM10	025	630052	OA	1952
QUERECHO PLAINS	LEA	NM10	025	579639	OA	1957	SAND POINT	EDDY	NM10	015	630320	N	1980
QUERECHO PLAINS EAST	LEA	NM10	025	579670	N	1970	SAND RANCH	CHAVES	NM10	005	630347	N	1980
QUERECHO PLAINS NORTH	LEA	NM10	025	579667	ONA	1991	SAND RANCH SOUTH	CHAVES	NM10	005	630354	N	1978
RABBIT FLATS	CHAVES	NM10	005	007172	ON	1980	SAND SPRINGS	LEA	NM10	025	630424	ON	1957
RACE TRACK	CHAVES	NM10	005	582407	OA	1964	SAND TANK	EDDY	NM10	015	630486	ON	1964
RACE TRACK EAST	CHAVES	NM10	005	017450	O	2003	SANDHILLS	LEA	NM10	025	016148	N	
RACE TRACK SE	CHAVEZ	NM10	005	015505	O	1998	SANDOVAL	SANDOVAL	NM50	043	630920	O	
RAILROAD MOUNTAIN	CHAVES	NM10	005	003675	ONA	1978	SANMAL	LEA	NM10	025	632160	OA	1955
RANGER LAKE	LEA	NM10	025	586406	OA	1956	SANMAL NORTH	LEA	NM10	025	632169	OA	1976
RANGER LAKE EAST	LEA	NM10	025	586418	N	1972	SANMAL WEST	LEA	NM10	025	015092	O	1994
RANGER LAKE SOUTH	LEA	NM10	025	017408	N	2003	SANTO NINO	EDDY	NM10	015	633276	OA	1951
RANGER LAKE WEST	LEA	NM10	025	586437	N	1966	SAUNDERS	LEA	NM10	025	635415	ONA	1950
RATTLESNAKE	SAN JUAN	NM50	045	587274	OA	1924	SAUNDERS EAST	LEA	NM10	025	635446	OA	1962
RATTLESNAKE FLAT	LEA	NM10	025	014588	O	1992	SAUNDERS NORTH	LEA	NM10	025	635477	O	1951
RATTLESNAKE WELL	EDDY	NM10	015	017348	N	2000	SAUNDERS SOUTH	LEA	NM10	025	635508	OA	1951
RED BLUFF	EDDY	NM10	015	590026	ONA	1982	SAWYER	LEA	NM10	025	636097	ONA	1947
RED HILLS	EDDY	NM10	015	590987	O	1956	SAWYER NORTH	ROOSEVELT	NM10	041	636128	O	1964
RED HILLS	LEA	NM10	025	590987	ON	1956	SAWYER SOUTH	LEA	NM10	025	636159	O	1958
RED HILLS NORTH	LEA	NM10	025	016686	O	1995	SAWYER WEST	LEA	NM10	025	636190	ON	1969
RED HILLS NW	LEA	NM10	025	009478	N	1983	SCANLON	EDDY	NM10	015	636818	ONA	1966
RED HILLS SOUTH	LEA	NM10	025	007174	N	1983	SCANLON DRAW	EDDY	NM10	015	636849	O	1961
RED HILLS WEST	LEA	NM10	025	005320	ONA	1982	SCANLON DRAW WEST	EDDY	NM10	015	013519	O	1990
RED LAKE	EDDY	NM10	015	591111	ONA	1924	SCANLON EAST	EDDY	NM10	015	002243	O	1996
RED LAKE EAST	EDDY	NM10	015	591142	O	1958	SCARBOROUGH	LEA	NM10	025	636880	O	1965
RED LAKE NE	EDDY	NM10	015	000668	OA	1997	SCARBOROUGH WEST	LEA	NM10	025	636918		
RED LAKE NW	EDDY	NM10	015	016944	O	2001	SCHARB	LEA	NM10	025	637190	OA	1960
RED LAKE RIDGE	CHAVES	NM10	005	011564	ON	1983	SCHARB EAST	LEA	NM10	025	016692	ONA	1997
RED LAKE SHORES	EDDY	NM10	015	016936	O	2001	SCHARB SE	LEA	NM10	025	007191	O	1983
RED LAKE SOUTH	EDDY	NM10	015	591204	O	1964	SCOGGIN DRAW	EDDY	NM10	015	639900	N	1972
RED MOUNTAIN	MCKINLEY	NM50	031	591607	O	1934	SEDRO CANYON	SAN JUAN	NM50	045	642421	N	1977
RED SPRING	CHAVES	NM10	005	016937	N	2000	SERPENTINE BEND	EDDY	NM10	015	013801	N	1991
RED SPRING SW	CHAVES	NM10	005	017527	N	2003	SEVEN LAKES	MCKINLEY	NM50	031	645196	O	1963
RED TANK	EDDY	NM10	015	592103	N	1973	SEVEN RIVERS	EDDY	NM10	015	645351	OA	1982
RED TANK	LEA	NM10	025	592103	N	1973	SEVEN RIVERS HILLS	EDDY	NM10	015	645382	N	1963
RED TANK DRAW	EDDY	NM10	015	012882	N	1986	SEVEN RIVERS HILLS EAST	EDDY	NM10	015	016151	N	2002
RED TANK EAST	LEA	NM10	025	592107	ON	1977	SEVEN RIVERS HILLS NORTH	EDDY	NM10	015	017451	N	2003
RED TANK SOUTH	LEA	NM10	025	016145	O	1992	SEVEN RIVERS MIDDLE	EDDY	NM10	015	013416	N	1989
RED TANK WEST	LEA	NM10	025	015328	O	1992	SHEEP DRAW	EDDY	NM10	015	649287	N	1975
REEVES	LEA	NM10	025	593808	OA	1954	SHEEP DRAW NE	EDDY	NM10	015	016693	N	1998
REEVES NORTH	LEA	NM10	025	593847	N	1977	SHINNERY	LEA	NM10	025	625484	OA	1973
REEVES WEST	LEA	NM10	025	005321	N	1981	SHIPP	LEA	NM10	025	009933	OA	1985
REGINA	RIO ARRIBA	NM50	039	594319	OA	1981	SHIPROCK	SAN JUAN	NM50	045	652590	O	1959
REMUDA	EDDY	NM10	015	595668	ONA	1960	SHIPROCK NORTH	SAN JUAN	NM50	045	652621	ON	1966
REMUDA BASIN	EDDY	NM10	015	017448	N	2003	SHOE BAR	LEA	NM10	025	653179	ONA	1953
REVELATION	EDDY	NM10	015	597001	ONA	1969	SHOE BAR EAST	LEA	NM10	025	653210	OA	1968
REVELATION SE	EDDY	NM10	015	008532	N	1997	SHOE BAR NE	LEA	NM10	025	000183	O	1996
RHODES	LEA	NM10	025	597885	ONA	1927	SHOE BAR NORTH	LEA	NM10	025	653241	ONA	1956
RICHARD KNOB	EDDY	NM10	015	599168	N	1977	SHOE BAR NW	LEA	NM10	025	009639	OA	1982
RIO PENASCO	EDDY	NM10	015	016938	N	2001	SHOE BAR SOUTH	LEA	NM10	025	653253	ONA	1978
RIO PUERCO	SANDOVAL	NM50	043	009118	OA	1982	SHOE BAR WEST	LEA	NM10	025	017402	O	2003
RIVERSIDE	EDDY	NM10	015	603992	ON	1964	SHUGART	EDDY	NM10	015	654481	ONA	1937
ROBERTS	LEA	NM10	025	605861	OA	1943	SHUGART EAST	EDDY	NM10	015	654485	OA	1986
ROBERTS WEST	LEA	NM10	025	605985	O	1945	SHUGART EAST	LEA	NM10	025	654485	OA	1986
ROBINA DRAW	EDDY	NM10	015	606274	ONA	1976	SHUGART NORTH	EDDY	NM10	015	654512	ONA	1938
ROCK LAKE	LEA	NM10	025	608143	OA	1975	SHUGART NORTH	LEA	NM10	025	654512	ONA	1938
ROCK LAKE NORTH	LEA	NM10	025	005328	ONA	1982	SHUGART WEST	EDDY	NM10	015</			



Field Name	County Name	State Sub	Co Code	Field Code	Field Disc Type	Year	Field Name	County Name	State Sub	Co Code	Field Code	Field Disc Type	Year
SKAGGS EAST	LEA	NM10	025	658922	ONA	1971	TV	CHAVES	NM10	005	016152	N	1960
SKAGGS NORTH	LEA	NM10	025	658953	O	1991	TV	CHAVES	NM10	005	695171	N	1960
SKAGGS NW	LEA	NM10	025	000185	O	1997	TWIN LAKE	CHAVES	NM10	005	002289	OA	1950
SKAGGS SOUTH	LEA	NM10	025	009640	OA	1985	TWIN LAKE NORTH	CHAVES	NM10	005	016697	N	1992
SLEEPER	RIO ARRIBA	NM50	039	660627	OA	1972	TWIN LAKE SW	CHAVES	NM10	005	016823	O	1996
SLICK ROCK	SAN JUAN	NM50	045	661092	OA	1966	TWIN MILLS	EDDY	NM10	015	723702	N	1975
SNAKE EYES	SAN JUAN	NM50	045	663727	ON	1972	TWIN MOUNDS	SAN JUAN	NM10	045	723764	N	1954
SOAPBERRY DRAW	EDDY	NM10	015	016149	N	1991	U S	EDDY	NM10	015	725920	O	1953
SOMBRERO	LEA	NM10	025	665246	N	1957	UTE DOME	SAN JUAN	NM10	045	730301	N	1921
SOMBRERO WEST	LEA	NM10	025	665258	N	1972	VACA DRAW	LEA	NM10	025	731600	N	1981
SOWELL	LEA	NM10	025	007202	O	1982	VACUUM	LEA	NM10	025	731705	ONA	1929
SPENCER	LEA	NM10	025	669028	OA	1956	VACUUM EAST	LEA	NM10	025	731736	OA	1961
SPRINGER BASIN	CHAVES	NM10	005	671525	N	1981	VACUUM MIDDLE	LEA	NM10	025	731767	OA	1963
SPRINGS	LEA	NM10	025	000210	OA	1981	VACUUM NE	LEA	NM10	025	731798	OA	1967
SPRINGS	ROOSEVELT	NM10	041	000210	N	1967	VACUUM NORTH	LEA	NM10	025	731829	ONA	1963
SPRINGS NE	EDDY	NM10	015	000775	N	1998	VACUUM NW	LEA	NM10	025	731860	OA	1968
SQUARE LAKE	EDDY	NM10	015	672500	ONA	1941	VACUUM SOUTH	LEA	NM10	025	731891	OA	1958
SQUARE LAKE NORTH	EDDY	NM10	015	672531	OA	1959	VACUUM SW	LEA	NM10	025	013094	OA	1987
SOUYRES	ROOSEVELT	NM10	041	672748	O	1961	VACUUM WEST	LEA	NM10	025	007999	ONA	1982
STALLION	LEA	NM10	025	675709	OA	1986	VADA	LEA	NM10	025	731922	OA	1954
STALLION EAST	LEA	NM10	025	015420	O	1996	VADA	ROOSEVELT	NM10	041	731922	OA	1954
STAPLE CANYON	EDDY	NM10	015	016983	N	2001	VAN BREMMER CANYON	COLFAX	NM10	007	003802	N	2000
STAR	MCKINLEY	NM50	031	676701	OA	1979	VANDAGRIFF	EDDY	NM10	015	733813	N	1937
STARR LAKE	MCKINLEY	NM50	031	677228	O	1958	VANDAGRIFF KEYES	EDDY	NM10	015	733844	N	1937
STATELINE	LEA	NM10	025	677662	OA	1965	VENADO	SANDOVAL	NM50	043	735728	OA	1972
STEPHENSON	RIO ARRIBA	NM50	039	679770	O	1952	VERDE	SAN JUAN	NM50	045	736100	OA	1955
STINGRAY	ROOSEVELT	NM10	041	003694	O	1980	VEST RANCH	CHAVES	NM10	005	736999	OA	1971
STONEY BUTTE	SAN JUAN	NM50	045	682467	O	1950	VEST RANCH EAST	CHAVES	NM10	005	737003	N	1978
STRAIGHT CANYON	SAN JUAN	NM50	045	683381	N	1977	WAGON MOUND	MORA	NM10	033	744313	N	1976
STRYCHNINE	EDDY	NM10	015	016939	N	2001	WALKER DOME	MCKINLEY	NM50	031	745869	O	1956
STUBBLEFIELD CNYN RATON	COLFAX	NM10	007	016694	N	1999	WALTERS LAKE	EDDY	NM10	015	012865	ON	1989
SUBLE	CHAVES	NM10	005	686373	O	1970	WANTZ	LEA	NM10	025	748442	OA	1949
SULIMAR	CHAVES	NM10	005	687241	O	1968	WANTZ NW	LEA	NM10	025	017609	O	2003
SULPHATE DRAW	EDDY	NM10	015	687458	ONA	1963	WANTZ WEST	LEA	NM10	025	016698	OA	1999
SULPHATE DRAW SW	EDDY	NM10	015	011865	OA	1987	WARREN	LEA	NM10	025	749527	ONA	1948
SULPHATE SW	EDDY	NM10	015	687466	O	1977	WARREN EAST	LEA	NM10	025	749589	OA	1965
TABLE MESA	SAN JUAN	NM50	045	695450	ONA	1925	WARREN NORTH	LEA	NM10	025	749620	O	1952
TALCO	LEA	NM10	025	696380	N	1981	WARREN WEST	LEA	NM10	025	749651	O	1971
TAMANO	EDDY	NM10	015	696876	OA	1964	WASHINGTON RANCH	EDDY	NM10	015	750376	ONA	1972
TAMANO	LEA	NM10	025	696876	OA	1964	WASHINGTON RANCH SOUTH	EDDY	NM10	015	008678	N	1999
TANNEYHILL	ROOSEVELT	NM10	041	697354	ONA	1972	WATERFLOW SOUTH	SAN JUAN	NM50	045	751263	O	1964
TANNEYHILL EAST	ROOSEVELT	NM10	041	003695	OA	1981	WATKINS	LEA	NM10	025	751728	OA	1945
TANNEYHILL SOUTH	ROOSEVELT	NM10	041	007981	N	1982	WAW	SAN JUAN	NM50	045	002964	N	1970
TANSILL DAM	EDDY	NM10	015	014676	N	1992	WEIR	LEA	NM10	025	755906	OA	1946
TANSILL DAM EAST	EDDY	NM10	015	017684	N	2004	WEIR EAST	LEA	NM10	025	755937	OA	1962
TAPACITO	RIO ARRIBA	NM50	039	697434	ONA	1953	WELCH	EDDY	NM10	015	756216	ON	1956
TATUM	LEA	NM10	025	698240	ONA	1957	WHITE CITY	EDDY	NM10	015	763827	N	1960
TATUM SW	LEA	NM10	025	698302	O	1997	WHITE RANCH	CHAVES	NM10	005	764695	ONA	1953
TEAGUE	LEA	NM10	025	699279	ONA	1948	WHITE RANCH EAST	CHAVES	NM10	005	008011	N	1983
TEAGUE MIDDLE	LEA	NM10	025	016695	OA	1996	WHITE RANCH WEST	CHAVES	NM10	005	764726	OA	1959
TEAGUE NORTH	LEA	NM10	025	699291	OA	1977	WHITE WASH	SAN JUAN	NM50	045	764974	OA	1978
TEAGUE NW	LEA	NM10	025	014605	O	1992	WILD HORSE	RIO ARRIBA	NM50	039	768167	ONA	1969
TEAGUE SOUTH	LEA	NM10	025	699297	OA	1990	WILLIAMS	LEA	NM10	025	769748	OA	1955
TEAGUE SW	LEA	NM10	025	699304	N	1993	WILLIAMS NORTH	LEA	NM10	025	769872	OA	1961
TEAGUE WEST	LEA	NM10	025	699310	O	2003	WILLOW	RIO ARRIBA	NM50	039	770611	N	1981
TEAS	LEA	NM10	025	699527	ONA	1929	WILLOW LAKE	EDDY	NM10	015	770926	ONA	1976
TEAS EAST	LEA	NM10	025	699558	O	1996	WILLOW LAKE NORTH	EDDY	NM10	015	770957	O	1984
TEAS SE	LEA	NM10	025	016451	O	2000	WILLOW LAKE SE	EDDY	NM10	015	016095	O	1998
TEAS WEST	LEA	NM10	025	699620	O	1959	WILLOW LAKE SW	EDDY	NM10	015	000732	O	1998
TECOLOTE PEAK	EDDY	NM10	015	699744	O	1959	WILLOW LAKE WEST	EDDY	NM10	015	016153	O	1998
TERRY	LEA	NM10	025	702193	O	1952	WILSON	LEA	NM10	025	771887	ONA	1928
TERRY EAST	LEA	NM10	025	702224	OA	1971	WILSON SOUTH	LEA	NM10	025	772073	N	1964
TEXLINE	LEA	NM10	025	703185	N	1962	WILSON WEST	LEA	NM10	025	772104	OA	1948
THREE MILE	EDDY	NM10	015	706456	O	1968	WINCHESTER	EDDY	NM10	015	772538	ONA	1966
TOBAC	CHAVES	NM10	005	710216	OA	1964	WINCHESTER NORTH	EDDY	NM10	015	772607	ONA	1976
TOBAC EAST	CHAVES	NM10	005	017029	N	2001	WINCHESTER NW	EDDY	NM10	015	016448	O	2000
TOBAC WEST	CHAVES	NM10	005	710247	OA	1967	WINCHESTER WEST	EDDY	NM10	015	016699	OA	1998
TOCITO DOME	SAN JUAN	NM50	045	710557	OA	1964	WINDMILL	CHAVES	NM10	005	772848	ON	1959
TOCITO DOME NORTH	SAN JUAN	NM50	045	710565	ONA	1972	WITTY SPRINGS	SAN JUAN	NM50	045	016700	N	1998
TODD	ROOSEVELT	NM10	041	710588	ONA	1963	WOLF LAKE	CHAVES	NM10	005	776267	O	1983
TODD NW	ROOSEVELT	NM10	041	710743	ONA	1971	WOLF LAKE SOUTH	CHAVES	NM10	005	012873	OA	1989
TODD WEST	ROOSEVELT	NM10	041	710805	O	1985	WOOD DRAW	EDDY	NM10	015	013954	N	1991
TOM	SAN JUAN	NM50	045	711518	OA	1977	WYE	EDDY	NM10	015	016824	O	1995
TOM TOM	CHAVES	NM10	005	712169	ONA	1967	WYPER	SAN JUAN	NM50	045	781562	O	1946
TOM TOM NORTH	CHAVES	NM10	005	003701	OA	1980	X-4 RANCH	LEA	NM10	025	016848	N	2001
TOMAHAWK	CHAVES	NM10	005	712231	OA	1966	YARROW	EDDY	NM10	015	785465	N	1977
TOMAHAWK	ROOSEVELT	NM10	041	712231	OA	1966	YARROW SOUTH	EDDY	NM10	015	011302	N	1986
TONTO	LEA	NM10	025	713130	OA	1944	YOUNG	LEA	NM10	025	787893	ONA	1945
TONTO DEEP	LEA	NM10	025	713139	O	1959	YOUNG NORTH	LEA	NM10	025	003713	OA	1980
TONTO SOUTH	LEA	NM10	025	713192	OA	1961	YOUNG NW	LEA	NM10	025	017409	N	2002
TONTO WEST	LEA	NM10	025	713223	ONA	1960	YOUNG SOUTH	LEA	NM10	025	015758	O	1995
TORREON	SANDOVAL	NM50	043	713874	O	1953							
TOTAH	SAN JUAN	NM50	045	713998	OA	1959							
TOWER	CHAVES	NM10	005	714463	O	1970							
TOWER HILL	EDDY	NM10	015	714494	N	1967							
TOWNSEND	LEA	NM10	025	714618	ONA	1952							
TOWNSEND NORTH	LEA	NM10	025	017528	N	2001							
TOWNSEND NW	LEA	NM10	025	005395	ONA	1982							
TRAIL CANYON	SAN JUAN	NM50	045	715285	N	1983	ADRIAN REEF	STEBUBEN	NY	101	004535	N	1971
TRAVIS	EDDY	NM10	015	716184	ONA	1978	AKRON	ERIE	NY	029	006209	N	1981
TRAVIS NORTH	EDDY	NM10	015	017118	O	2001	AKRON	GENESEE	NY	037	006209	N	1981
TRES HOMBRES	EDDY	NM10	015	009498	N	1983	ALDEN-LANCASTER	ERIE	NY	029	008522	N	1898
TRES PAPANOTES	LEA	NM10	025	716804	OA	1970	ALDEN-LANCASTER	GENESEE	NY	037	008522	N	1898
TRES PAPANOTES WEST	LEA	NM10	025	716812	OA	1972	ALDEN-LANCASTER	WYOMING	NY	121	008522	N	1898
TRINITY	LEA	NM10	025	717703	OA	1977	ALEXANDER	GENESEE	NY	037	009433	N	1982
TRIPLE X	LEA	NM10	025	718087	ONA	1973	ALFRED	ALLEGANY	NY	003	009681	N	1940
TRIPLE X WEST	LEA	NM10	025	016696	OA	1996	ALLEN	ALLEGANY	NY	003	011076	N	1932
TRISTE DRAW	LEA	NM10	025	718230	OA	1963	ALMA	ALLEGANY	NY	003	012316	O	1885
TRISTE DRAW EAST	LEA	NM10	025	718234	ONA	1980	ALMY	ALLEGANY	NY	003	012737	O	1985
TRISTE DRAW NORTH	LEA	NM10	025	000186	N	1997	ANDOVER	ALLEGANY	NY	003	017679	O	1906
TRISTE DRAW WEST	LEA	NM10	025	015806	O	1992	ANDOVER	STEBUBEN	NY	101	017679	O	1906
TUBB	LEA	NM10	025	719850	ONA	1946	ASHFORD	STEBUBEN	NY	009	027750	N	1976
TUCKER RANCH	ROOSEVELT	NM10	041	719927	OA	1980	ASHLAND FARMS	CATTARAUGUS	NY	011	014235	N	1981
TUCKER RANCH WEST	ROOSEVELT	NM10	041	009644	O	1985	ATTICA						



# NEW YORK

Field Name	County Name	State Sub	Co Code	Field Code	Field Disc Type Year	Field Name	County Name	State Sub	Co Code	Field Code	Field Disc Type Year
BEANS STATIONS	STEBEN	NY	101	017621	N 2000	GILBERT	ALLEGANY	NY	003	271983	N 1928
BEECH HILL SOUTH	ALLEGANY	NY	003	001981	N	GINGERBREAD CORNERS	SCHUYLER	NY	097	273770	ON 1979
BEECH HILL-INDEPENDENCE	ALLEGANY	NY	003	051746	ON 1905	GLENWOOD	ERIE	NY	029	276959	N 1960
BEECH HILL-INDEPENDENCE	STEBEN	NY	101	051746	ON 1905	GLODES CORNERS ROAD	STEBEN	NY	101	012171	N 1985
BELMONT	ALLEGANY	NY	003	054626	N 1981	GORDON BROOK	ALLEGANY	NY	003	280943	N 1970
BENNINGTON	ERIE	NY	029	056021	N 1919	GREAT VALLEY	CATTARAUGUS	NY	009	013865	N 1982
BENNINGTON	WYOMING	NY	121	056021	N 1919	GREENWOOD	STEBEN	NY	101	289918	N 1932
BENTON RUN	ONTARIO	NY	069	011656	N 1985	GREENWOOD NORTH	STEBEN	NY	101	290073	N 1932
BERGEN	GENESE	NY	037	057183	N 1983	GROTON	TOMPKINS	NY	109	292537	N 1940
BETHANY	GENESE	NY	037	058904	N 1985	GROVE	ALLEGANY	NY	003	292801	O 1977
BIG CREEK	STEBEN	NY	101	061408	N 1995	GROVELAND	LIVINGSTON	NY	051	292832	N 1979
BIG INLET POOL	CHAUTAUQUA	NY	013	016818	N 2000	GUYANOVA VALLEY	YATES	NY	123	017156	N 2002
BIXBY HILL	CATTARAUGUS	NY	009	000880	OA 1997	HAMILTON	MADISON	NY	053	301460	ON 1950
BLOOMFIELD EAST	ONTARIO	NY	069	074382	N 1960	HAMLIN	MONROE	NY	055	301739	N 1974
BLOOMFIELD WEST	ONTARIO	NY	069	074392	N 1895	HARMONY	CHAUTAUQUA	NY	013	306575	ON 1982
BLUE TAIL ROOSTER	CAYUGA	NY	011	075963	N 1966	HARRISON EAST	STEBEN	NY	101	307722	N 1934
BRADFORD	CATTARAUGUS	NY	009	086938	ON 1878	HARRISON NW	STEBEN	NY	101	006213	N 1934
BRADFORD SOUTH	STEBEN	NY	101	087062	N 1963	HARTSVILLE	STEBEN	NY	101	308869	N 1969
BRADLEY BROOK	MADISON	NY	053	015006	N 1998	HILL EAST	ALLEGANY	NY	003	322774	O
BRANT-EDEN	ERIE	NY	029	011074	ON 1955	HOG HOLLOW	CATTARAUGUS	NY	009	013872	N 1983
BRISTOL	ONTARIO	NY	069	092549	N 1895	HOLLAND	ERIE	NY	029	327673	N 1924
BROOKFIELD	STEBEN	NY	101	094130	N 1938	HONEOYE	ONTARIO	NY	069	330612	N 1914
BROWNING	ALLEGANY	NY	003	095897	O	HOTCHKISS HOLLOW	CATTARAUGUS	NY	009	334038	ON 1931
BRYANT HILL CREEK	CATTARAUGUS	NY	009	016410	N 1996	HOUGHTON	ALLEGANY	NY	003	334462	N 1979
BUFFALO	ERIE	NY	029	101276	N 1887	HOWARD	STEBEN	NY	101	335113	N 1941
BUFFALO CREEK	ERIE	NY	029	101369	N 1978	HUMPHREY	CATTARAUGUS	NY	009	338847	O
BURR BEAR POOL	CHAUTAUQUA	NY	013	016817	N 2000	HUNGRY HOLLOW	STEBEN	NY	101	339237	N 1996
BUSTI	CHAUTAUQUA	NY	013	107176	O 1952	HUNT HOLLOW	LIVINGSTON	NY	051	010763	N 1980
BUTLER CREEK	WAYNE	NY	117	107414	N 1996	HURON CREEK	GENESE	NY	037	340559	N 1967
CAFFERTY HILL	TIOGA	NY	107	101691	N 1983	INDEPENDENCE EAST	ALLEGANY	NY	003	344921	N
CAMDEN	ONEIDA	NY	065	114546	N 1934	INDEPENDENCE WEST	ALLEGANY	NY	003	002124	N
CARROLL	CHAUTAUQUA	NY	013	121707	O 1920	INDIAN CREEK	CATTARAUGUS	NY	009	345200	N 1962
CARROLLTON	CATTARAUGUS	NY	009	121813	N 1957	INDIAN FALLS	GENESE	NY	037	345250	N 1972
CASCADE BROOK	WYOMING	NY	121	013648	N 1990	ISCHUA	CATTARAUGUS	NY	009	349382	N 1957
CASSADAGA CREEK	CHAUTAUQUA	NY	013	014903	N 1993	JACKSON HILL	STEBEN	NY	101	016421	N 1996
CASTILE	WYOMING	NY	121	016413	N 1996	JASPER	STEBEN	NY	101	355393	N 1939
CATON	STEBEN	NY	101	017395	N 2003	JAVA	WYOMING	NY	121	355533	N 1930
CERES	ALLEGANY	NY	003	130464	ON 1987	JERSEY HOLLOW	CATTARAUGUS	NY	009	358222	N 1978
CHAFFEE-ARCADE	CATTARAUGUS	NY	009	011680	N 1967	KARR VALLEY	ALLEGANY	NY	003	015398	N 1982
CHAFFEE-ARCADE	ERIE	NY	029	011680	N 1967	KASOAG	OSWEGO	NY	075	014679	N 1984
CHAFFEE-ARCADE	WYOMING	NY	121	011680	N 1967	KELLY HILL	CHAUTAUQUA	NY	013	372929	N 1996
CHAMBERS	CHEMUNG	NY	015	131481	N 2001	LAKESHORE	CATTARAUGUS	NY	009	011184	N 1909
CHARLOTTE	CHAUTAUQUA	NY	013	134116	ON 1981	LAKESHORE	CHAUTAUQUA	NY	013	011184	ON 1909
CHESTNUT RIDGE	ERIE	NY	029	014905	N 1980	LAKESHORE	ERIE	NY	029	011184	N 1909
CHIPMUNK	CATTARAUGUS	NY	009	139784	OA 1895	LAKEVIEW	ERIE	NY	029	398927	N 1949
CHURCHVILLE	MONROE	NY	055	142579	N 1913	LANGDON HILL	CHEMUNG	NY	015	016814	N 2000
CLARENCE	ERIE	NY	029	145013	N 1976	LAUREL RUN	CHEMUNG	NY	015	017622	N 2000
CLARKSVILLE	ALLEGANY	NY	003	145912	ON 1883	LAWTONS	ERIE	NY	029	405654	N 1946
CLARKSVILLE	CATTARAUGUS	NY	009	145912	ON 1883	LEBANON	MADISON	NY	053	407104	N 1960
CLYDE	WAYNE	NY	117	149374	N 1888	LEICESTER	LIVINGSTON	NY	051	408716	N 1960
CLYMER	CHAUTAUQUA	NY	013	007308	ON 1978	LEICESTER	WYOMING	NY	121	408716	N 1960
CLYMER HILL	CHAUTAUQUA	NY	013	015382	O 1992	LIMESTONE	CATTARAUGUS	NY	009	016950	N 1955
COLDEN	ERIE	NY	029	152221	N	LITTLE FRANCE	OSWEGO	NY	075	014697	N 1981
COLLINS	ERIE	NY	029	154050	N	LITTLE VALLEY	CATTARAUGUS	NY	009	419838	N
COLLINS NORTH	ERIE	NY	029	154132	N 1967	MADISON HILL	ALLEGANY	NY	003	439983	O 1913
COLONEL BILLS CREEK	STEBEN	NY	101	001022	N 1997	MALLORY	CATTARAUGUS	NY	009	442573	N 1960
CONCORD	ERIE	NY	029	156902	N 1974	MARSH	STEBEN	NY	101	449331	O
CONESUS	LIVINGSTON	NY	051	157558	N 1956	MCCLURE HOLLOW	CATTARAUGUS	NY	009	457740	ON 1953
CONEWANGO CREEK	CHAUTAUQUA	NY	013	016414	N 1996	MCNUTT RUN	STEBEN	NY	101	017743	N 2004
CONNOISARAULEY CREEK	CATTARAUGUS	NY	009	016415	N 1996	MEADS CREEK	SCHUYLER	NY	097	017623	N 2000
COOPERS PLAINS	STEBEN	NY	101	017683	N 2000	MELVIN HILL	ONTARIO	NY	069	010545	N 1985
CORBIN HILL	ALLEGANY	NY	003	161068	O 1945	MEMPHIS	ONONDAGA	NY	067	011800	N 1897
CORNING	STEBEN	NY	101	162141	N 1957	MILWAUKEE CREEK	STEBEN	NY	101	014144	N 1991
CORNING NORTH	STEBEN	NY	101	162155	N 1977	MONTEREY	STEBEN	NY	101	482767	N 1957
CORNING SOUTH	STEBEN	NY	101	162172	N 2000	MONTEZUMA MARSH	SENECA	NY	099	012235	N 1986
COUNTRY CLUB	CATTARAUGUS	NY	009	165086	O	MORELAND	SCHUYLER	NY	097	484999	N 2000
COUNTY LINE	CHEMUNG	NY	015	165272	N 2000	MUCK FARM	STEBEN	NY	101	015087	N 1998
COUNTY LINE	SCHUYLER	NY	097	165272	N 2001	MUD CREEK	CATTARAUGUS	NY	009	491789	N 1977
COUNTY LINE	STEBEN	NY	101	165272	N 2001	MUD CREEK	CHAUTAUQUA	NY	013	491789	N 1977
COWLESVILLE	ERIE	NY	029	166558	N 1962	NAPLES	ONTARIO	NY	069	498673	N 1884
COWLESVILLE	WYOMING	NY	121	166558	N 1962	NASHVILLE	CATTARAUGUS	NY	009	499045	N 1926
CROSBY CREEK	STEBEN	NY	101	016416	N 1996	NASHVILLE	CHAUTAUQUA	NY	013	499045	N 1926
CROSS LAKE	ONONDAGA	NY	067	171736	N 1980	NEILSON ROAD POOL	SENECA	NY	099	014714	N 1990
CRYDER CREEK	ALLEGANY	NY	003	173425	O 1922	NILE	ALLEGANY	NY	003	508331	O
CUTLER CREEK	STEBEN	NY	101	016948	N 2001	NORTH HARMONY	CHAUTAUQUA	NY	013	009882	ON 1982
DANBY	TOMPKINS	NY	109	179857	N 1939	NORTHWOODS	WYOMING	NY	121	009468	N 1996
DANLEY CORNERS	GENESE	NY	037	180310	N 1944	OLD BALDY	STEBEN	NY	101	522657	N 1974
DANLEY CORNERS	WYOMING	NY	121	180310	N 1944	OLEAN	CATTARAUGUS	NY	009	523479	ON 1991
DANSVILLE	LIVINGSTON	NY	051	180355	N 1924	ONOVILLE	CATTARAUGUS	NY	009	525990	N 1962
DAYTON	CATTARAUGUS	NY	009	183100	ON 1982	ORANGEVILLE	WYOMING	NY	121	012246	N 1985
DERBY	ERIE	NY	029	189262	N	ORCHARD PARK-HAMBURG	ERIE	NY	029	010577	N 1989
DOOLITTLE HILL	CHEMUNG	NY	015	000905	N 1997	OTTO EAST	CATTARAUGUS	NY	009	007644	N 1981
DUBLIN HOLLOW	CATTARAUGUS	NY	009	204074	N 1976	PAINTED POST	STEBEN	NY	101	013910	N 1985
DUTCH HILL	CATTARAUGUS	NY	009	012159	O 1987	PANGBURN	WAYNE	NY	117	017624	N 2000
DUTCH HOLLOW	WYOMING	NY	121	016418	N 1996	PAVILION	GENESE	NY	037	543987	N 1906
ELBA-LEROY	GENESE	NY	037	217923	N	PAVILION	LIVINGSTON	NY	051	543987	N 1906
ELLERY	CHAUTAUQUA	NY	013	010721	ON 1963	PAVILION	WYOMING	NY	121	543987	N 1906
ELLICOTT CREEK	GENESE	NY	037	015765	N 1995	PENN YAN NORTH	YATES	NY	123	549384	N 1966
ELLICOTTVILLE	CATTARAUGUS	NY	009	012164	N 1979	PENN YAN SOUTH	YATES	NY	123	010591	N 1984
ELMA	ERIE	NY	029	221538	N 1975	PERRYSBURG	CATTARAUGUS	NY	009	551296	N 1925
ELMIRA	CHEMUNG	NY	015	221637	N 1903	PIGEON HILL	CATTARAUGUS	NY	009	556575	N 1976
ENGLISH BROOK	CATTARAUGUS	NY	009	225444	ON	PIKE CORNERS	WYOMING	NY	121	011831	N 1978
FALSOM CREEK	CHAUTAUQUA	NY	013	016419	N 1996	PINE HILL	STEBEN	NY	101	556729	N 1999
FANCY TRACT	CATTARAUGUS	NY	009	223266	O	POLAND	CHAUTAUQUA	NY	013	563240	O 1919
FARMERSVILLE	ALLEGANY	NY	003	236172	ON 1966	PORTVILLE	CATTARAUGUS	NY	009	013915	O 1981
FARMERSVILLE	CATTARAUGUS	NY	009	236172	O 1966	PULASKI	OSWEGO	NY	075	574579	N 1891
FARMINGTON	ONTARIO	NY	069	236234	N 1965	PURDY CREEK	STEBEN	NY	101	016424	N 1996
FAYETTE-WATERLOO	SENECA	NY	099	010398	N 1960	QUACKENBUSH HILL	CHEMUNG	NY	015	016815	N 2000
FINNEGAN HILL	LIVINGSTON	NY	051	010729	N 1978	QUACKENBUSH HILL	STEBEN	NY	101	016815	N 2000
FIVE MILE	CATTARAUGUS	NY	009	243040	ON 1963	RANDOLPH	CATTARAUGUS	NY	009	586127	N
FOLSOM CREEK	CHAUTAUQUA	NY	013	014464	ON 1949	RATHBONE	STEBEN	NY	101	587133	N
FORDS BROOK	ALLEGANY	NY	003	248527	O 1885	RAWSON	ALLEGANY	NY	003	587983	O 1967
FOUR MILE	CATTARAUGUS	NY	009	252589	O 1877	RAWSON	CATTARAUGUS	NY	009	587983	O 1967
FREDONIA	CHAUTAUQUA	NY	013	256542	N 1886	RAYNER	STEBEN	NY	101	017687	N 2004
FRENCH CREEK	CHAUTAUQUA	NY	013	257720	N 1976	RED HOUSE	CATTARAUGUS	NY	009	591080	ON 1891
FRIENDSHIP	ALLEGANY	NY	003	258185	N 1987	REEDER CREEK	SENECA	NY	099	013733	N 1989
FULMER VALLEY	ALLEGANY	NY	003	006198	ON 1883	RICE BROOK	CATTARAUGUS	NY	009	598524	O 1897
FULTON NORTH	OSWEGO	NY	075	260567	N 1892	RICHBURG	ALLEGANY	NY	003	599404	ON 1879
FULTON SOUTH	OSWEGO	NY	075	260588	N	RIVERSIDE	STEBEN	NY	101	603992	N 2002
GENEGANTSLET	CHENANGO	NY	017	269161	N 1964	ROANOKE	GENESE	NY	037	604993	N 1921
GENEVA	ONTARIO	NY	069	269239	N 1932	ROME	ONEIDA	NY	065	611720	N 1896
GENEVA	SENECA	NY	099	269239	N 1932	ROMULUS	SENECA	NY	099	611999	N 1987
GERRY-CHARLOTTE	CHAUTAUQUA	NY	013	014671	ON 1967	ROSE HILL	SENECA	NY	099		

Field Name	County Name	State Sub	Co Code	Field Code	Field Disc Type Year	Field Name	County Name	State Sub	Co Code	Field Code	Field Disc Type Year
RUSH CREEK	ALLEGANY	NY	003	619386	N 1984	BEAR CREEK	DUNN	ND	025	048643	ONA 1981
RUSHFORD	ALLEGANY	NY	003	012269	N 1985	BEAR DEN	MCKENZIE	ND	053	048705	OA 1957
RUSHVILLE	ONTARIO	NY	069	619603	N 1915	BEARS TAIL	MCLEAN	ND	055	008042	O 1983
RUSHVILLE	YATES	NY	123	619603	N 1915	BEAVER CREEK	BILLINGS	ND	007	049790	OA 1979
SANBORN	NIAGARA	NY	063	629339	N	BEAVER CREEK	GOLDEN VALLEY	ND	033	049790	OA 1979
SANDY CREEK	OSWEGO	NY	075	631385	N 1889	BEAVER LODGE	WILLIAMS	ND	105	049976	OA 1951
SANGERFIELD	MADISON	NY	053	632036	N	BEICEGEL CREEK	MCKENZIE	ND	053	004593	ON 1981
SANGERFIELD	ONEIDA	NY	065	632036	N	BELFIELD	STARK	ND	089	052859	O 1954
SARDINIA	CATTARAUGUS	NY	009	639097	N 1974	BELL	STARK	ND	089	053169	OA 1982
SARDINIA	ERIE	NY	029	639097	N 1974	BENNETT CREEK	MCKENZIE	ND	053	004595	O 1980
SCIO	ALLEGANY	NY	003	639715	O 1879	BERG	MCKENZIE	ND	053	057168	OA 1953
SEELEY CREEK	CHEMUNG	NY	015	017625	N 2000	BERTHOLD	WARD	ND	101	004596	O 1980
SENECA FALLS	SENECA	NY	099	644390	N 1887	BICENTENNIAL	GOLDEN VALLEY	ND	033	060420	OA 1976
SENECA LAKE	ONTARIO	NY	069	644398	N 1937	BICENTENNIAL	MCKENZIE	ND	053	060420	OA 1976
SENECA LAKE	SCHUYLER	NY	079	644398	N 1997	BIG BEND	MOUNTRAIL	ND	061	060943	O 1990
SENECA WEST	ERIE	NY	029	644409	N	BIG DIPPER	DIVIDE	ND	023	004598	OA 1981
SEXTON HOLLOW	SCHUYLER	NY	097	016949	N 2000	BIG GULCH	DUNN	ND	025	061718	OA 1990
SHARON	ALLEGANY	NY	003	647971	N	BIG GULCH	WILLIAMS	ND	105	061718	OA 1990
SHELDON	WYOMING	NY	121	649831	N 1978	BIG MEADOW	WILLIAMS	ND	105	004599	OA 1980
SHERIDAN	CHAUTAUQUA	NY	013	650885	N 1903	BIG STICK	BILLINGS	ND	007	063655	OA 1979
SHERRY HILL	ALLEGANY	NY	003	014284	N 1991	BLACK SLOUGH	BURKE	ND	013	068585	OA 1959
SHORT TRACT	ALLEGANY	NY	003	653858	ON 1903	BLACKTAIL	BILLINGS	ND	007	069484	O 1960
SILVER LAKE	LIVINGSTON	NY	051	656310	N 1976	BLAINE	BOTTINEAU	ND	009	069980	O 1971
SILVER LAKE	WYOMING	NY	121	656310	N 1976	BLOOMING PRAIRIE	DIVIDE	ND	023	004600	OA 1982
SNYDERS CORNERS	CATTARAUGUS	NY	009	015115	N 1998	BLUE BUTTES	MCKENZIE	ND	053	075002	ONA 1955
SPARTA	LIVINGSTON	NY	051	668036	N 1980	BLUE RIDGE	WILLIAMS	ND	105	075808	O 1980
SPOONER CREEK	ERIE	NY	029	000964	N 1997	BLUELINE	RENVILLE	ND	075	076118	O 1955
SPRAGUE HILL	CHAUTAUQUA	NY	013	013937	ON 1987	BOG CREEK	BOWMAN	ND	011	015179	OA 1994
STAGECOACH	TIOGA	NY	107	675523	N 1987	BONETRAIL	WILLIAMS	ND	105	080039	OA 1979
STATE LINE	ALLEGANY	NY	003	677538	N 1932	BONNIE VIEW	GOLDEN VALLEY	ND	033	080536	OA 1982
STONE HILL	STEUBEN	NY	101	681984	N 1974	BORDER	DIVIDE	ND	023	081838	O 1980
SUGAR CREEK	YATES	NY	123	686621	N 1996	BOUNDARY CREEK	BOTTINEAU	ND	009	083264	O 1963
SUGAR HILL	SCHUYLER	NY	097	686714	N 2000	BOWBELLS	BURKE	ND	013	083977	OA 1958
SULLIVAN PARK	STEUBEN	NY	101	016819	N 2000	BOWLINE	MCKENZIE	ND	053	004601	OA 1981
SUMMERHILL	CAYUGA	NY	011	011868	N 1985	BOXCAR BUTTE	MCKENZIE	ND	053	085195	OA 1975
TERRY HILL SOUTH	CHEMUNG	NY	015	016816	N 2000	BOXCAR SOUTH	MCKENZIE	ND	053	010893	OA 1983
TERRY HILL SOUTH	SCHUYLER	NY	079	016816	N 2000	BROOKLYN	WILLIAMS	ND	105	009540	OA 1989
THOMAS CORNERS	STEUBEN	NY	101	704906	N 1971	BUCKHORN	BILLINGS	ND	007	100315	OA 1980
TONAWANDA	ERIE	NY	029	712573	N 1888	BUCKHORN	MCKENZIE	ND	053	100315	OA 1980
TONAWANDA	NIAGARA	NY	063	712573	N 1888	BUFFALO CREEK	STARK	ND	089	101369	O 1966
TOZIERS CORNERS	WYOMING	NY	121	714788	N	BUFFALO WALLOW	MCKENZIE	ND	053	101865	ONA 1982
TRAPPING BROOK	ALLEGANY	NY	003	716011	O	BUFORD	WILLIAMS	ND	105	004707	OA 1986
TRAVERS	ERIE	NY	029	012298	O 1987	BULL BUTTE	WILLIAMS	ND	105	004604	O 1979
TRIANGLE	BROOME	NY	007	004546	N 1878	BULL CREEK	BILLINGS	ND	007	102516	O 2000
TUG HILL	LEWIS	NY	049	720113	N 1933	BULL CREEK	STARK	ND	089	102516	O 2000
TUSCARORA	STEUBEN	NY	101	722702	N 1944	BULL MOOSE	MCKENZIE	ND	053	004606	ONA 1978
UHLEY CORNERS-CALEDONIA	GENESEE	NY	037	011285	N 1925	BULL MOOSE SOUTH	MCKENZIE	ND	053	004605	O 1981
UHLEY CORNERS-CALEDONIA	LIVINGSTON	NY	051	011285	N 1932	BULL RUN	GOLDEN VALLEY	ND	033	004608	OA 1980
UNION WEST	STEUBEN	NY	101	728417	N 1941	BULLSNAKE	BILLINGS	ND	007	004609	OA 1981
UTLEY BROOK	CATTARAUGUS	NY	009	730491	N	BULLY	MCKENZIE	ND	053	009546	N 1984
VAN ETEN	CHEMUNG	NY	015	733131	ON 1954	BURG	DIVIDE	ND	023	000313	O 1998
VANDERMARK CREEK	ALLEGANY	NY	003	003728	N 1981	BURNING MINE	MCKENZIE	ND	053	004610	OA 1982
VINCENT	ONTARIO	NY	069	739100	N 1956	BUTTE	MCKENZIE	ND	053	000459	O 1983
WALDO CREEK	STEUBEN	NY	101	015766	N 1995	BUTTE WEST	MCKENZIE	ND	053	107724	O 1985
WALES	ERIE	NY	029	745683	N	CABERNET	DUNN	ND	025	016412	N 1996
WALES	WYOMING	NY	121	745683	N	CAMEL BUTTE	MCKENZIE	ND	053	114608	OA 1964
WALES CENTRAL	ERIE	NY	029	013168	N 1988	CAMEL HUMP	GOLDEN VALLEY	ND	033	004612	OA 1980
WALES SOUTH	ERIE	NY	029	008005	N 1960	CAMP	MCKENZIE	ND	053	114949	OA 1982
WAYNE-DUNDEE	SCHUYLER	NY	097	752910	N 1930	CANDAK	DIVIDE	ND	023	004613	OA 1982
WAYNE-DUNDEE	STEUBEN	NY	101	752910	N 1930	CANNONBALL	SLOPE	ND	087	117584	OA 1983
WAYNE-DUNDEE	YATES	NY	123	752910	N 1930	CAPA	WILLIAMS	ND	105	118545	OA 1953
WELLS COLLEGE	CAYUGA	NY	011	016431	N 1996	CAPA WEST	WILLIAMS	ND	105	010319	ONA 1985
WEST RIVER	ONTARIO	NY	069	017626	N 2002	CARTER	BURKE	ND	013	122048	OA 1983
WETHERSFIELD	WYOMING	NY	121	010875	N 1983	CARTWRIGHT	MCKENZIE	ND	053	122978	OA 1979
WHESTONE BROOK	ONTARIO	NY	069	015430	N 1983	CASH	SLOPE	ND	087	123846	OA 1982
WHISKEY CREEK	STEUBEN	NY	101	763300	N 2003	CATHMERE	MCKENZIE	ND	053	000377	O 1998
WHISKEY HILL	SENECA	NY	099	012308	N 1986	CATWALK	WILLIAMS	ND	105	004615	OA 1979
WILSON HOLLOW	CHEMUNG	NY	015	015165	N 1999	CEDAR COULEE	DUNN	ND	025	014150	OA 1991
WILSON HOLLOW	STEUBEN	NY	101	015165	N 1999	CEDAR CREEK	BOWMAN	ND	011	127745	ON 1929
WIRT	ALLEGANY	NY	003	007375	O 1978	CEDAR HILLS	BOWMAN	ND	011	127993	OA 1995
WOLF RUN	CATTARAUGUS	NY	009	776360	O 1978	CEDAR HILLS	SLOPE	ND	087	127993	OA 1995
WOODHULL	STEUBEN	NY	101	774445	N 1937	CENTENNIAL	MCKENZIE	ND	053	129202	OA 1990
WYCKOFF	STEUBEN	NY	101	780973	N 1967	CHAMA	GOLDEN VALLEY	ND	033	000266	O 1998
WYOMING	WYOMING	NY	121	781500	N 1963	CHARBONNEAU	MCKENZIE	ND	053	004616	OA 1979
ZOAR	ERIE	NY	029	792603	N 1880	CHARLIE BOB	MCKENZIE	ND	053	004617	O 1981

**NORTH DAKOTA**

ALEXANDER	MCKENZIE	ND	053	009433	OA 1969	CIMBEL	BOTTINEAU	ND	009	012141	O 1987
ALKALI CREEK	WILLIAMS	ND	105	010700	OA 1990	CINNAMON CREEK	MCKENZIE	ND	053	004620	OA 1980
AMBROSE	DIVIDE	ND	023	015633	OA 1981	CLARKS CREEK	MCKENZIE	ND	053	003039	OA 1990
AMBROSE WEST	DIVIDE	ND	023	010264	OA 1985	CLAY	RENVILLE	ND	075	146253	O 1976
AMIDON	SLOPE	ND	087	016090	O 1974	CLAYTON	BURKE	ND	013	146780	O 1985
AMOR	BOWMAN	ND	011	016290	OA 1972	CLEAR CREEK	MCKENZIE	ND	053	147121	OA 1958
ANTELOPE	MCKENZIE	ND	053	020097	OA 1953	CLEAR WATER	MOUNTRAIL	ND	061	011367	OA 1986
ANTELOPE CREEK	MCKENZIE	ND	053	020100	OA 1984	CLIMAX	WILLIAMS	ND	105	148578	O 1980
ANTLER	BOTTINEAU	ND	009	021151	O 1971	CLINTON	DIVIDE	ND	023	148733	OA 1984
ANTLER CREEK SOUTH	BOTTINEAU	ND	009	021182	O 1964	COLD TURKEY CREEK	BOWMAN	ND	011	152205	OA 1975
ANTLER CREEK SOUTH	RENVILLE	ND	075	021182	O 1964	COLGAN	DIVIDE	ND	023	009569	OA 1984
ARNEGARD	MCKENZIE	ND	053	004583	OA 1980	COLQUHOUN	RENVILLE	ND	075	154825	O 1964
ASH	BOWMAN	ND	011	027119	O 1977	COLUMBUS	BURKE	ND	013	155290	O 1956
ASH COULEE	BILLINGS	ND	007	004584	OA 1981	COOKS PEAK	GOLDEN VALLEY	ND	033	017343	OA 2003
ASSINIBOINE	MCKENZIE	ND	053	004586	OA 1982	COREY BUTTE	BOWMAN	ND	011	161474	O 1997
AURELIA	WARD	ND	101	006087	O 1983	CORINTH	WILLIAMS	ND	105	161552	O 1979
AURELIA SW	WARD	ND	101	030746	O 1957	CORRAL CREEK	DUNN	ND	025	162699	O 1978
AUSTIN	BOWMAN	ND	011	030901	O 1981	COTEAU	BURKE	ND	013	163629	OA 1955
AVOCA	WILLIAMS	ND	105	032017	OA 1981	COTEAU SOUTH	BURKE	ND	013	008833	OA 1984
BADEN	WARD	ND	101	004587	O 1981	COULEE	MOUNTRAIL	ND	061	000529	OA 1984
BAILEY	DUNN	ND	025	035289	OA 1990	COVERED BRIDGE	MCKENZIE	ND	053	004623	OA 1981
BAKER	MCKENZIE	ND	053	035847	OA 1982	COW BUTTE	ADAMS	ND	001	015111	O 1994
BANKS	MCKENZIE	ND	053	037893	N 1982	COW CREEK	WILLIAMS	ND	105	165985	OA 1984
BANNER	MOUNTRAIL	ND	061	037986	O 1998	COYOTE CREEK	BOWMAN	ND	011	167411	OA 1969
BAR BUTTE	WILLIAMS	ND	105	004589	O 1977	CRATER	STARK	ND	089	016186	O 1996
BARTA	DUNN	ND	025	010276	OA 1985	CRAZY MAN CREEK	WILLIAMS	ND	105	010349	OA 1985
BATTLEVIEW	BURKE	ND	013	004591	OA 1980	CROFF	MCKENZIE	ND	053	171054	ON 1952
BATTLEVIEW	WILLIAMS	ND	105	004591	OA 1980	CROOKED CREEK	DUNN	ND	025	171395	OA 1981
BAUKOL-NOONAN	DIVIDE	ND	023	044000	O 1957	CROSBY	DIVIDE	ND	023	171550	O 1983
BAUMANN DRAIN	BOTTINEAU	ND	009	044108	O 1971	CULVER	RENVILLE	ND	075	013545	OA 1989
BEACH	GOLDEN VALLEY	ND	033	048116	O 1980	CUSTOMS	BURKE	ND	013	016417	N 1997
BEAR BUTTE	MCKENZIE	ND	053	004592	OA 1982	CUTBANK CREEK	RENVILLE	ND	075	175704	O 1981

# NORTH DAKOTA

Field Name	County Name	State Sub	Co Code	Field Code	Field Disc Type Year	Field Name	County Name	State Sub	Co Code	Field Code	Field Disc Type Year
DALE	BURKE	ND	013	178698	OA 1984	HORSE CREEK	BOWMAN	ND	011	333067	OA 1969
DANCE CREEK	BILLINGS	ND	007	008099	O 1983	HORSE CREEK SOUTH	BOWMAN	ND	011	333079	OA 1974
DANEVILLE	DIVIDE	ND	023	179984	OA 1979	HULSE COULEE	BOTTINEAU	ND	009	010102	O 1985
DAVIS BUTTES	STARK	ND	089	010357	O 1985	HUNGRY MAN BUTTE	BILLINGS	ND	007	011971	OA 1987
DAVIS CREEK	BILLINGS	ND	007	182294	OA 1987	HURLEY	RENVILLE	ND	075	008403	OA 1984
DELHI	GOLDEN VALLEY	ND	033	187104	O 1980	ICE CAVES	BILLINGS	ND	007	004737	ONA 1982
DELTA	WILLIAMS	ND	105	187681	O 1957	ICE CAVES	MCKENZIE	ND	053	004737	N 2002
DEMORES	BILLINGS	ND	007	004624	OA 1982	INDIAN HILL	MCKENZIE	ND	053	345257	OA 1978
DES LACS	RENVILLE	ND	075	004625	O 1981	INDIAN HILL	WILLIAMS	ND	105	345257	OA 1978
DEVILS PASS	BILLINGS	ND	007	004626	OA 1978	IVANHOE	RENVILLE	ND	075	350269	OA 1992
DEVILS PASS	MCKENZIE	ND	053	004626	OA 1978	IVES	BOWMAN	ND	011	004739	OA 1981
DICKINSON	STARK	ND	089	191549	OA 1957	JIM CREEK	DUNN	ND	025	359595	OA 1981
DIMMICK LAKE	MCKENZIE	ND	053	192634	OA 1957	JOHNSON CORNER	MCKENZIE	ND	053	004740	ON 1981
DIMOND	BURKE	ND	013	192758	O 1961	JUNIPER	MCKENZIE	ND	053	366487	N 1982
DIVIDE	BILLINGS	ND	007	193471	O 1983	KANE	BOTTINEAU	ND	009	368790	O 1979
DOBSON BUTTE	STARK	ND	089	004629	OA 1982	KANU	BOTTINEAU	ND	009	011457	OA 1986
DODGE	MERCER	ND	057	004631	O 1980	KEENE	MCKENZIE	ND	053	371503	OA 1956
DOLLAR JOE	WILLIAMS	ND	105	008486	OA 1984	KILLDEER	DUNN	ND	025	378619	OA 1977
DOLPHIN	DIVIDE	ND	023	011391	OA 1986	KIMBERLY	DIVIDE	ND	023	004743	OA 1979
DONNYBROOK	RENVILLE	ND	075	197332	O 1978	KNUTSON	BILLINGS	ND	007	008189	OA 1983
DORE	MCKENZIE	ND	053	008488	OA 1983	KNUTSON	GOLDEN VALLEY	ND	033	008189	OA 1983
DRY CREEK	RENVILLE	ND	075	203602	O 1978	KUROKI	BOTTINEAU	ND	009	388726	O 1956
DUBLIN	WILLIAMS	ND	105	204052	OA 1984	LAKE DARLING	RENVILLE	ND	075	396168	OA 1970
DUCK CREEK	STARK	ND	089	204486	OA 1995	LAKE ILO	DUNN	ND	025	004744	OA 1982
EAGLE NEST	DUNN	ND	025	008492	OA 1983	LAKE VIEW	BURKE	ND	013	398555	OA 1990
EAST FORK	WILLIAMS	ND	105	211796	OA 1984	LAKESIDE	BURKE	ND	013	398741	O 1998
EDEN VALLEY	RENVILLE	ND	075	213439	O 1960	LANDA	BOTTINEAU	ND	009	400198	OA 1958
EDGE	MCKENZIE	ND	053	010377	OA 1985	LANDA NE	BOTTINEAU	ND	009	400229	O 1953
EIDSVOLD	BOTTINEAU	ND	009	215989	O 1971	LANDA SOUTH	BOTTINEAU	ND	009	400241	O 1953
EIGHTMILE	MCKENZIE	ND	053	004634	OA 1982	LANDA SW	BOTTINEAU	ND	009	400251	OA 1969
EIGHTMILE	WILLIAMS	ND	105	004634	OA 1982	LANSFORD	BOTTINEAU	ND	009	401779	O 1964
ELAND	STARK	ND	089	015195	OA 1995	LARSON	BURKE	ND	013	402616	OA 2001
ELEVEN BAR	SLOPE	ND	087	218671	O 1966	LAST CHANCE	WILLIAMS	ND	105	403391	OA 1982
ELIDAH	MCKENZIE	ND	053	004719	O 1988	LEONARD	BOTTINEAU	ND	009	410731	O 1985
ELK	MCKENZIE	ND	053	218950	OA 1979	LESJE	BOTTINEAU	ND	009	013008	O 1988
ELKHORN RANCH	BILLINGS	ND	007	219818	OA 1961	LIGNITE	BURKE	ND	013	413886	OA 1957
ELKHORN RANCH NORTH	BILLINGS	ND	007	012163	OA 1981	LINDAHL	WILLIAMS	ND	105	004746	OA 1981
ELLSWORTH	MCKENZIE	ND	053	221145	N 1980	LITTLE BUTTE	BURKE	ND	013	012387	O 1988
ELM TREE	MCKENZIE	ND	053	011712	O 1986	LITTLE DEEP CREEK	RENVILLE	ND	075	418427	OA 1975
ELMORE	RENVILLE	ND	075	221647	OA 1961	LITTLE KNIFE	BILLINGS	ND	007	418829	ONA 1977
ELMS	BOTTINEAU	ND	009	221740	OA 1988	LITTLE KNIFE	DUNN	ND	025	418829	ONA 1977
ENTRY	BURKE	ND	013	226266	O 1957	LITTLE KNIFE	MCKENZIE	ND	053	418829	ONA 1977
EPPING	WILLIAMS	ND	105	004635	OA 1980	LITTLE MISSOURI	BOWMAN	ND	011	419001	ON 1945
ESTES	MCKENZIE	ND	053	228816	OA 1981	LITTLE MUDDY	WILLIAMS	ND	105	419078	O 1979
FAIRFIELD	BILLINGS	ND	007	233692	O 1980	LITTLE TANK	MCKENZIE	ND	053	004747	OA 1982
FANCY BUTTES	MCKENZIE	ND	053	235242	O 1957	LIVESTOCK	STARK	ND	089	016422	N 1997
FAYETTE	DUNN	ND	025	237474	OA 1994	LOCKWOOD	RENVILLE	ND	075	421978	O 1979
FILLMORE	DIVIDE	ND	023	240994	O 1985	LONE BUTTE	DUNN	ND	025	424163	OA 1981
FLAT LAKE EAST	DIVIDE	ND	023	243924	OA 1965	LONE BUTTE	MCKENZIE	ND	053	424163	OA 1981
FLAT TOP BUTTE	MCKENZIE	ND	053	244404	OA 1960	LONE TREE	WARD	ND	101	424985	O 1967
FLAXTON	BURKE	ND	013	244637	OA 1956	LONE TREE SOUTH	WARD	ND	101	425016	O 1970
FOOTHILLS	BURKE	ND	013	248125	OA 1958	LONESOME	MCKENZIE	ND	053	425120	OA 1981
FOOTHILLS NE	BURKE	ND	013	248156	OA 1959	LONG CREEK	WILLIAMS	ND	105	425419	OA 1979
FORTUNA	DIVIDE	ND	023	020284	OA 1980	LORAIN	RENVILLE	ND	075	427186	O 1971
FOUR EYES	BILLINGS	ND	007	252480	OA 1978	LOST BRIDGE	DUNN	ND	025	428178	O 1959
FRANKS CREEK	BILLINGS	ND	007	255376	O 1976	LOSTWOOD	BURKE	ND	013	004750	O 1982
FRYBURG	BILLINGS	ND	007	259239	OA 1953	LUCKY MOUND	MCLEAN	ND	055	013893	OA 1990
FT BUFORD	WILLIAMS	ND	105	004639	OA 1980	LUCY	BURKE	ND	013	432992	OA 1991
GARNET	DIVIDE	ND	023	266084	OA 1982	MACKOBBE COULEE	RENVILLE	ND	075	438977	OA 1967
GAYLORD	BILLINGS	ND	007	268161	O 2001	MAD MAX	BOTTINEAU	ND	009	010124	O 1964
GAYLORD	STARK	ND	089	268161	O 2001	MAGPIE	BILLINGS	ND	007	441137	OA 1980
GLADE	BILLINGS	ND	007	274479	O 1992	MANDAN	WARD	ND	101	008557	OA 1984
GLADSTONE	STARK	ND	089	016797	OA 1996	MANDAREE	DUNN	ND	025	004753	OA 1981
GLASS BLUFF	MCKENZIE	ND	053	004640	OA 1982	MANITOU	MOUNTRAIL	ND	061	443875	O 1983
GLASS BLUFF	WILLIAMS	ND	105	004640	OA 1982	MANNING	DUNN	ND	025	444216	OA 1981
GLENBURN	BOTTINEAU	ND	009	276246	OA 1958	MARLEY	MCKENZIE	ND	053	004754	O 1981
GLENBURN	RENVILLE	ND	075	276246	OA 1958	MARMARTH	SLOPE	ND	087	004755	O 1980
GOLD	BOWMAN	ND	011	008143	O 1983	MARMON	WILLIAMS	ND	105	004756	OA 1981
GOLD SOUTH	BOWMAN	ND	011	010434	O 1985	MARQUIS	BILLINGS	ND	007	449021	OA 1985
GOOD LUCK	WILLIAMS	ND	105	279858	OA 1981	MARY	MCKENZIE	ND	053	450416	N 1982
GOOSE LAKE EAST	DIVIDE	ND	023	280726	OA 1968	MAXBASS	BOTTINEAU	ND	009	454415	N 1957
GOOSENECK	DIVIDE	ND	023	008145	OA 1984	MAXBASS NORTH	BOTTINEAU	ND	009	454446	O 1962
GORHAM	BILLINGS	ND	007	281563	O 1982	MCGREGOR	WILLIAMS	ND	105	460685	OA 1954
GRAND RIVER	BOWMAN	ND	011	284648	OA 1975	MCGREGOR NW	WILLIAMS	ND	105	460716	OA 1954
GRASSLAND	RENVILLE	ND	075	285981	O 1984	MCGREGOR SOUTH	WILLIAMS	ND	105	016808	OA 1999
GRASSY BUTTE	MCKENZIE	ND	053	004642	OA 1978	MCKINNEY	RENVILLE	ND	075	461491	OA 1983
GREAT NORTHERN	BOTTINEAU	ND	009	014843	OA 1994	MEDICINE POLE HILLS	BOWMAN	ND	011	465188	OA 1967
GREEN LAKE	WILLIAMS	ND	105	288244	OA 1981	MEDORA	BILLINGS	ND	007	465467	OA 1964
GREEN RIVER	STARK	ND	089	288455	OA 1974	MIDDLE CREEK	MCKENZIE	ND	053	471598	O 1980
GREENBUSH	WARD	ND	101	011962	OA 1987	MIDWAY	WILLIAMS	ND	105	472745	OA 1975
GREENE	RENVILLE	ND	075	288889	O 1977	MIKKELSON	BILLINGS	ND	007	004761	O 1981
GREENE WEST	RENVILLE	ND	075	010932	O 1981	MINNESOTA	BURKE	ND	013	004762	OA 1981
GRENORA	WILLIAMS	ND	105	290538	OA 1961	MISSOURI RIDGE	WILLIAMS	ND	105	478821	OA 1978
GRINNELL	WILLIAMS	ND	105	291809	O 1976	MOCASIN CREEK	DUNN	ND	025	008568	O 1982
GROS VENTRE	BURKE	ND	013	292336	O 1960	MOHALL	BOTTINEAU	ND	009	480845	OA 1964
GROVER	BURKE	ND	013	292925	OA 1991	MOHALL	RENVILLE	ND	075	480845	OA 1964
HAAS	BOTTINEAU	ND	009	297864	OA 1956	MOLINE	MCKENZIE	ND	053	481093	O 1981
HAAS NORTH	BOTTINEAU	ND	009	297895	O 1959	MONDAK	MCKENZIE	ND	053	481635	OA 1976
HAAS SOUTH	BOTTINEAU	ND	009	004727	O 1958	MORAIN	DIVIDE	ND	023	008571	OA 1983
HAAS SW	BOTTINEAU	ND	009	297926	O 1963	MORGAN DRAW	BILLINGS	ND	007	004764	OA 1982
HALEY	BOWMAN	ND	011	299538	OA 1974	MORGAN DRAW	GOLDEN VALLEY	ND	033	004764	OA 1992
HALLIDAY	DUNN	ND	025	300530	OA 1976	MOUNTROSE	BOTTINEAU	ND	009	008576	OA 1984
HAMLET	DIVIDE	ND	023	301677	OA 1971	MOUSE RIVER PARK	RENVILLE	ND	075	489556	OA 1964
HANKS	WILLIAMS	ND	105	303196	O 1981	MOUSE RIVER PARK NORTH	RENVILLE	ND	075	016810	O 1996
HANSON	WILLIAMS	ND	105	303692	O 1998	MURPHY CREEK	DUNN	ND	025	004765	O 1982
HARAM	BOTTINEAU	ND	009	010455	O 1985	MUSTA	DIVIDE	ND	023	008247	OA 1984
HARDING	MCKENZIE	ND	053	305454	OA 1981	NAMELESS	MCKENZIE	ND	053	004766	OA 1981
HARDSCRABBLE	MCKENZIE	ND	053	305611	OA 1982	NEBO	BOWMAN	ND	011	500805	O 1982
HARDSCRABBLE	WILLIAMS	ND	105	305611	OA 1982	NELSON BRIDGE	MCKENZIE	ND	053	008581	OA 1983
HARTLAND	WARD	ND	101	004729	O 1981	NEW HOME	WILLIAMS	ND	105	012402	O 1983
HAWKEYE	MCKENZIE	ND	053	310388	OA 1955	NEW HRADEC	STARK	ND	089	004767	O 1982
HAY CREEK	MCKENZIE	ND	053	310822	OA 1988	NEWBURG	BOTTINEAU	ND	009	505486	OA 1955
HAY DRAW	MCKENZIE	ND	053	009612	OA 1984	NEWBURG EAST	BOTTINEAU	ND	009	505517	O 1964
HAYLAND	DIVIDE	ND	023	008157	OA 1983	NEWPORTE	RENVILLE	ND	075	004471	OA 1977
HAYSTACK BUTTE	DUNN	ND	025	311628	O 1978	NIOBE	BURKE	ND	013	008257	OA 1984
HEART BUTTE	DUNN	ND	025	014954	OA 1994	NOHLY LAKE	MCKENZIE	ND	053	014578	OA 1992
HEART RIVER	STARK	ND	089	313119	O 1978	NOONAN	DIVIDE	ND	023	511130	OA 1956
HEBRON	WILLIAMS	ND	105	313512	O 1982	NORMA	WARD	ND	101	004768	O 1978
HEDBERG	RENVILLE	ND	075	014648	O 1993	NORTH BRANCH	MCKENZIE	ND	053	004607	OA 1982
HELLE SLOUGH	WILLIAMS	ND	105	016799	OA 1999	NORTH CREEK	STARK	ND	089	008260	O 1984
HILINE	STARK	ND	089	015393	O 1995	NORTH FORK	MCKENZIE	ND	053	512556	ON 1958
HOFFLUND	WILLIAMS	ND	105	326309	OA 1952	NORTH GRANO	RENVILLE	ND	075	285268	O 1966
HOOT OWL	GOLDEN VALLEY	ND	033	004733	OA 1981	NORTH STAR	BURKE	ND	013	512649	O 1976







## OHIO

Field Name	County Name	State Sub	Co Code	Field Code	Field Disc Type Year	Field Name	County Name	State Sub	Co Code	Field Code	Field Disc Type Year
ANDOVER	ASHTABULA	OH	007	017679	ON 1904	BRUSH CREEK	PERRY	OH	127	097602	O 1920
ANKETYOWN	KNOX	OH	083	018950	ON 1955	BRUSHY FORK	HARRISON	OH	067	005063	N 1905
ANNAPOLIS SOUTH	JEFFERSON	OH	081	019322	ON 1962	BRYAN	WILLIAMS	OH	171	098098	O 1887
ANTIOCH	MONROE	OH	111	020841	N 1906	BRYAN SW	WILLIAMS	OH	171	098315	O 1965
ANTRIM	COSHOCTON	OH	031	021616	N 1969	BUCK RUN	MORGAN	OH	115	099819	ON 1860
ANTRIM	GUERNSEY	OH	059	021616	N 1969	BUCKEYEE FORK	MUSKINGUM	OH	119	100036	N 1942
ANTRIM SOUTH	GUERNSEY	OH	059	004994	N 1969	BUCKEYEE FORK	PERRY	OH	127	100036	N 1942
APPLE CREEK	WAYNE	OH	169	022488	ON 1974	BUCKEYEE LAKE	LICKING	OH	089	100160	N 1899
ARABIA	LAWRENCE	OH	087	004995	N 1961	BUCKEYEE LAKE	PERRY	OH	127	100160	N 1899
ARCANUM	DARKE	OH	037	004996	O 1887	BUCKLAND	ALLEN	OH	003	005064	O 1886
ARCHERS FORK	WASHINGTON	OH	167	017090	ON 1893	BUCKLAND	AUGLAIZE	OH	011	005064	O 1886
ARNEY RUN	FAIRFIELD	OH	045	004999	N 1918	BUCKS CORNER	DARKE	OH	037	005065	O 1895
ASHLAND	ASHLAND	OH	005	027770	ON 1911	BUCKS CORNER	MERCER	OH	007	005065	O 1895
ASHTABULA	ASHTABULA	OH	007	028126	N 1974	BULAVILLE	GALLIA	OH	053	005069	N 1932
ATHALIA	LAWRENCE	OH	087	005001	O 1931	BURKHART	MONROE	OH	111	104686	N 1906
ATHENS	ATHENS	OH	009	029165	N 1924	BURLINGTON	BELMONT	OH	013	104872	N 1924
ATHENS EAST	ATHENS	OH	009	005002	N 1913	BURTON	GEAUGA	OH	055	106701	N 1961
ATHENS NORTH	ATHENS	OH	009	029179	N 1924	BURTON	WAYNE	OH	169	106701	N 1961
AUBURN	TUSCARAWAS	OH	157	030374	ON 1974	BUSHNELL-CONNEAUT	ASHTABULA	OH	007	015217	ON 1929
AUGUSTA	CARROLL	OH	019	030591	N 1979	BUTLER	KNOX	OH	083	107383	O 1936
AURORA	GEAUGA	OH	055	030870	ONA 1945	BUTLER	RICHLAND	OH	139	107383	N 1915
AURORA	PORTAGE	OH	133	030870	ONA 1945	CADIZ	HARRISON	OH	067	111942	N 1889
AURORA NORTH	PORTAGE	OH	133	000386	N 1979	CALAIS	MONROE	OH	111	005078	N 1929
AUSTINTOWN	MAHONING	OH	099	005004	N 1977	CALLEDONIA	MARION	OH	101	112965	O 1919
AVON	LORAIN	OH	093	032172	ON 1908	CAMERON	MONROE	OH	111	114670	N 1896
BAILEY	BELMONT	OH	013	035289	N 1901	CANAAN-WAYNE	WAYNE	OH	169	116220	ON 1911
BAKERSVILLE	COSHOCTON	OH	031	035869	N 1973	CANAL FULTON	STARK	OH	151	005081	ONA 1927
BALTIC	COSHOCTON	OH	031	005009	N 1958	CANFIELD	MAHONING	OH	099	117243	N 1976
BALTIMORE NORTH	WOOD	OH	173	037118	O 1885	CANNELVILLE	MUSKINGUM	OH	119	005083	N 1916
BARLOW	WASHINGTON	OH	167	039505	ON 1922	CANNELVILLE WEST	MUSKINGUM	OH	119	005679	N 1913
BARNESVILLE	BELMONT	OH	013	005010	N 1897	CANTON CONSOL	GUERNSEY	OH	059	015218	ONA 1902
BARRS MILLS	TUSCARAWAS	OH	157	005011	N 1973	CANTON CONSOL	HARRISON	OH	067	015218	ONA 1902
BARTLETT	WASHINGTON	OH	167	041489	N 1970	CANTON CONSOL	HOLMES	OH	075	015218	N 1902
BARTLETT RUN	MUSKINGUM	OH	119	005012	N 1928	CANTON CONSOL	STARK	OH	151	015218	ONA 1902
BARTON	BELMONT	OH	013	041737	N 1911	CANTON CONSOL	TUSCARAWAS	OH	157	015218	ONA 1883
BARTRAMVILLE	LAWRENCE	OH	087	005013	O 1930	CANTON EAST CONSOL	CARROLL	OH	019	015219	ONA 1908
BASS LAKE	GALLIA	OH	053	005014	N 1973	CANTON EAST CONSOL	STARK	OH	151	015219	ONA 1908
BATEMANTOWN NE	KNOX	OH	083	043008	O 1965	CARBON HILL	HOCKING	OH	073	119444	N 1917
BAZETTA	TRUMBULL	OH	155	047782	ON 1921	CARBON HILL	PERRY	OH	127	119444	O 1917
BEACH CITY	STARK	OH	151	015249	N 1990	CARBONDALE	ATHENS	OH	009	119475	ON 1941
BEALLSVILLE	BELMONT	OH	013	005016	N 1903	CARDINGTON	MORROW	OH	117	119630	O 1964
BEAVER	MAHONING	OH	099	049666	N 1975	CARDINGTON EAST	MORROW	OH	117	119661	O 1963
BEAVER	PIKE	OH	131	049666	O 1929	CARDINGTON SE	MORROW	OH	117	119692	O 1963
BECKET	BELMONT	OH	013	005019	ON 1914	CARDINGTON SOUTH	MORROW	OH	117	119723	O 1963
BEDFORD	CUYAHOGA	OH	035	051278	N 1922	CARDINGTON SW	MORROW	OH	117	119754	O 1964
BEDFORD-MEIGS	MEIGS	OH	105	005020	ON 1915	CAREY	WYANDOT	OH	175	119816	O 1887
BEEBE	WASHINGTON	OH	167	005021	ON 1924	CARLISLE EAST	LORAIN	OH	093	005085	N 1944
BELDEN	LORAIN	OH	093	052828	ON 1860	CARLISLE SOUTH	LORAIN	OH	093	005680	N 1929
BELLAIRE	BELMONT	OH	013	005022	N 1926	CARLISLE-OBERLIN	LORAIN	OH	093	015220	N 1915
BELLS RUN	WASHINGTON	OH	167	054409	N 1893	CARROLLTON	CARROLL	OH	019	121813	N 1920
BELLVILLE	RICHLAND	OH	139	054564	O 1963	CARROLLTON NORTH	CARROLL	OH	019	005681	N 1922
BELLVILLE SOUTH	RICHLAND	OH	139	005024	N 1962	CARTHAGE	ATHENS	OH	009	122575	ON 1923
BELMONT	BELMONT	OH	013	054626	N 1910	CARTHAGE	MEIGS	OH	105	122575	ON 1923
BELOIT	MAHONING	OH	099	005025	N 1916	CAYWOOD	WASHINGTON	OH	167	127163	N 1949
BELPRE	WASHINGTON	OH	167	054781	N 1976	CEBEE	LAWRENCE	OH	087	005086	O 1930
BENTON	VINTON	OH	163	056548		CEDAR FORK	RICHLAND	OH	139	127838	O 1966
BENTON NORTH	HOCKING	OH	073	056579	N 1887	CELINA	MERCER	OH	107	128895	O 1890
BENWOOD	MONROE	OH	111	005026	N 1894	CENTER VILLAGE EAST	DELAWARE	OH	041	129512	N 1964
BERGHOLZ	JEFFERSON	OH	081	005028	N 1912	CENTERVILLE	GUERNSEY	OH	059	129729	N 1898
BERLIN	KNOX	OH	083	057664	N 1936	CENTERVILLE SOUTH	HOLMES	OH	075	009080	N 1936
BERLIN	MAHONING	OH	099	057664	ON 1972	CHAMBERSBURG	COLUMBIANA	OH	029	131558	N 1976
BEST WEST	STARK	OH	151	058780	O 1966	CHAMPION	TRUMBULL	OH	155	131698	N 1974
BETHLEHEM	COSHOCTON	OH	031	059214	N 1911	CHANEYVILLE	MORGAN	OH	115	132597	N 1891
BEVERLY	WASHINGTON	OH	167	059803	N 1973	CHARDON	GEAUGA	OH	055	005090	N 1973
BIG PRAIRIE	HOLMES	OH	075	063237	N 1914	CHARM	HOLMES	OH	075	005091	N 1920
BIG RUN	DELAWARE	OH	041	063330	O 1965	CHATTANOOGA	MERCER	OH	107	005094	O 1899
BINGHAM	MONROE	OH	111	065097	N 1929	CHERRY VALLEY	ASHTABULA	OH	007	136209	OA 1973
BIRDS RUN	GUERNSEY	OH	059	005033	ON 1942	CHESAPEAKE	LAWRENCE	OH	087	005095	O 1930
BIRMINGHAM-ERIE	ERIE	OH	043	065872	ON 1966	CHESTER	GALLIA	OH	053	005096	N 1904
BIRMINGHAM-ERIE	LORAIN	OH	093	065872	ON 1966	CHESTER	GEAUGA	OH	055	136472	OA 1904
BLACKFORK	JACKSON	OH	079	005034	N 1938	CHESTERHILL	MORGAN	OH	115	136813	ON 1861
BLAIR RUN	MONROE	OH	111	005036	N 1920	CHESTERVILLE NE	MORROW	OH	117	136906	ON 1963
BLANCHARD	HARDIN	OH	065	070569	O 1885	CHESTERVILLE NORTH	MORROW	OH	117	136937	ON 1953
BLATCHFORD	HOCKING	OH	073	071220	N 1914	CHESTERVILLE SOUTH	MORROW	OH	117	136968	ON 1944
BLATCHFORD	PERRY	OH	127	071220	O 1914	CHESTERVILLE WEST	MORROW	OH	117	136999	ON 1944
BLATCHFORD WEST	HOCKING	OH	073	071251	N 1914	CHIPPEWA	WAYNE	OH	169	139789	ON 1918
BLATCHFORD WEST	PERRY	OH	127	071251	O 1917	CHIPPEWA LAKE	MEDINA	OH	103	005097	N 1914
BLISSFIELD	COSHOCTON	OH	031	071809	N 1907	CLARKSON	COLUMBIANA	OH	029	145881	N 1912
BLOOMFIELD	TRUMBULL	OH	155	074320	N 1978	CLAYTON CONSOL	MUSKINGUM	OH	119	015221	ON 1918
BLOOMING GROVE SOUTH	MORROW	OH	117	074444	N 1964	CLAYTON CONSOL	PERRY	OH	127	015221	ON 1918
BLOUNT RUN	MUSKINGUM	OH	119	005037	N 1942	CLAY-TUSCARAWAS	TUSCARAWAS	OH	157	005432	N 1969
BLUCK	JEFFERSON	OH	081	005038	N 1905	CLEVELAND	CUYAHOGA	OH	035	148237	O 1914
BLUE ROCK	MUSKINGUM	OH	119	075932	ON 1946	CLIFFYVILLE	NOBLE	OH	121	005100	O 1928
BLUFFTON	HANCOCK	OH	063	005039	O 1886	CLIFT	MONROE	OH	111	005101	N 1900
BOARDMAN	MAHONING	OH	099	076966	N 1924	CLINE	MONROE	OH	111	148609	O 1926
BOBINS MILLS	VINTON	OH	163	005043	ON 1900	COAL RIDGE	NOBLE	OH	121	150087	N 1919
BONN	WASHINGTON	OH	167	080164	ON 1900	COITSVILLE	MAHONING	OH	099	005104	N 1973
BOSTON	SUMMIT	OH	153	082613	ON 1975	COITSVILLE NORTH	MAHONING	OH	099	005685	N 1973
BOSTON HEIGHTS	SUMMIT	OH	153	005049	OA 1948	COLEBROOK	ASHTABULA	OH	007	005105	N 1973
BOSWORTH	WASHINGTON	OH	167	082830	ON 1913	COLEMAN	COLUMBIANA	OH	029	152655	N 1909
BOWERSTON	HARRISON	OH	067	005050	N 1899	COLERAIN	BELMONT	OH	013	005106	N 1894
BOWLING GREEN	WOOD	OH	173	084600	O 1885	COLLINS	HURON	OH	077	154050	O 1965
BRACEVILLE	TRUMBULL	OH	155	005051	N 1972	COLUMBIA	CUYAHOGA	OH	035	154980	N 1930
BRANCH WEST	ATHENS	OH	009	005677	N 1928	COLUMBIA	LORAIN	OH	093	154980	N 1930
BRECKSVILLE	CUYAHOGA	OH	035	005052	OA 1942	COLUMBIANA	COLUMBIANA	OH	029	155228	ON 1910
BREMEN-NEW LEXINGTON	FAIRFIELD	OH	045	015216	ONA 1907	CONCORD	LAKE	OH	085	156902	ON 1902
BREMEN-NEW LEXINGTON	PERRY	OH	127	015216	ONA 1907	CONDIT	DELAWARE	OH	041	157336	O 1964
BRENHOLTS	ATHENS	OH	009	090875	N 1926	CONESVILLE	COSHOCTON	OH	031	005110	ON 1929
BRENHOLTS	PERRY	OH	127	090875	O 1926	COOPER	MONROE	OH	111	159723	N 1916
BREWSTER	STARK	OH	151	091247	N 1973	COPELY	SUMMIT	OH	153	005111	N 1928
BRICKER	HARRISON	OH	067	005054	N 1899	COSTONIA	JEFFERSON	OH	081	005113	N 1908
BRIDGEVILLE	MUSKINGUM	OH	119	005055	ON 1942	COVENTRY	SUMMIT	OH	153	005115	N 1977
BRIGHTMAN	JEFFERSON	OH	081	005056	N 1909	COW RUN	WASHINGTON	OH	167	166078	ON 1861
BRINKER	COLUMBIANA	OH	029	092363		CRANENEST	MONROE	OH	111	005120	N 1902
BRINKHAVEN	HOLMES	OH	075	005057	N 1918	CRAWFORD	HOCKING	OH	073	168884	
BRISTOL	PERRY	OH	127	092549	N 1958	CREIGHTON	MONROE	OH	111	005122	ON 1916
BRISTOL	TRUMBULL	OH	155	092549	N 1977	CREIGHTON	NOBLE	OH	121	005122	ON 1916
BROKEN SWORD CREEK	CRAWFORD	OH	033	005424	N 1973	CREOLA	VINTON	OH	163	005123	N 1899
BROOKFIELD	NOBLE	OH	121	094130	N 1969	CREOLA NE	VINTON	OH	163	169411	O 1963
BROWNS	VINTON	OH	163	096021	N 1900	CRESTLINE NORTH	CRAWFORD	OH	033	005440	O 1918
BROWNSVILLE SOUTH	MONROE	OH	111	096269	ON 1903	CRESTON	WAYNE	OH	169	170155	N 1911
BRUNSWICK	MEDINA	OH	103	097571	ON 1934	CRIDERSVILLE	ALLEN	OH	003	005125	O 1886
BRUSH CREEK	MUSKINGUM	OH	119	097602	N 1920	CRIDERSVILLE	AUGLAIZE	OH	011	005125	O 1886

Field Name	County Name	State Sub	Co Code	Field Code	Field Disc Type Year	Field Name	County Name	State Sub	Co Code	Field Code	Field Disc Type Year
CROCKER	MEDINA	OH	103	170930	OA 1942	GERMANTOWN	NOBLE	OH	121	005204	N 1891
CROMERS	SENECA	OH	147	005126	N 1928	GERMANTOWN NORTH	WASHINGTON	OH	167	005708	N 1981
CYNTHIAN	SHELBY	OH	149	005128	O 1923	GERMANTOWN WEST	WASHINGTON	OH	167	005709	N 1920
DALTON	WAYNE	OH	169	179132	N 1928	GETAWAY	LAWRENCE	OH	087	005205	O 1930
DAMASCUS	COLUMBIANA	OH	029	179303	ONA 1917	GIBSONBURG	SANDUSKY	OH	143	005206	O 1887
DAMASCUS	MAHONING	OH	099	179303	ONA 1917	GILBOA	PUTNAM	OH	137	005207	O 1890
DECATUR	WASHINGTON	OH	167	184612	N 1923	GILMORE NORTH	TUSCARAWAS	OH	157	273657	ON 1911
DELAWARE NORTH	DELAWARE	OH	041	187030	O 1964	GLASS	MONROE	OH	111	275285	N 1909
DELAWARE SOUTH	DELAWARE	OH	041	187061	O 1964	GLENFORD	PERRY	OH	127	276587	N 1941
DENMARK	MORROW	OH	117	188239	O 1944	GOOSE RUN	WASHINGTON	OH	167	280757	O 1899
DENMARK NW	MORROW	OH	117	188270	O 1964	GORE CONSOL	ATHENS	OH	009	015224	ON 1891
DENMARK SE	MORROW	OH	117	005694	N 1961	GORE CONSOL	FAIRFIELD	OH	045	015224	ON 1891
DENMARK SOUTH	MORROW	OH	117	005445	N 1962	GORE CONSOL	HOCKING	OH	073	015224	ON 1891
DENMARK SW	MORROW	OH	117	005446	N 1962	GORE CONSOL	PERRY	OH	127	015224	ON 1891
DENMARK WEST	MORROW	OH	117	005695	N 1962	GOSHEN CENTER	MAHONING	OH	099	005210	N 1914
DEXTER CITY	NOBLE	OH	121	000876	N 1919	GOULD	JEFFERSON	OH	081	282183	N 1895
DEXTER RUN	MEIGS	OH	105	005136	O 1953	GRAFTON	LORAIN	OH	093	283594	N 1934
DINING FORK	CARROLL	OH	019	005140	N 1910	GRAHAM	COSHOCTON	OH	031	283718	N 1954
DOHERTY	MONROE	OH	111	195712	N 1914	GRAHAM	MUSKINGUM	OH	119	283718	N 1954
DORCAS	MEIGS	OH	105	005143	O 1923	GRANDVIEW	WASHINGTON	OH	167	284927	ON 1908
DORSET	ASHTABULA	OH	007	005144	ONA 1972	GRANGER	MEDINA	OH	103	005215	ON 1926
DORSEY	BELMONT	OH	013	198471	N 1917	GRANGER	SUMMIT	OH	153	005215	ON 1926
DOVER CENTER	CUYAHOGA	OH	035	005145	ON 1915	GRANGER WEST	MEDINA	OH	103	005214	O 1981
DOVER NORTH	TUSCARAWAS	OH	157	200827	ON 1975	GRANVILLE	LICKING	OH	089	005216	N 1899
DOVER WEST	LORAIN	OH	093	200982	N 1909	GRANVILLE SOUTH	LICKING	OH	089	005712	N 1899
DOWLING	WOOD	OH	173	005146	O 1896	GRASS RUN	ATHENS	OH	009	005218	N 1900
DRAKE	PERRY	OH	127	202052	O 1925	GRATIOT-NEWCASTLE	COSHOCTON	OH	031	015225	ONA 1885
DRESDEN CONSOL	COSHOCTON	OH	031	015222	N 1913	GRATIOT-NEWCASTLE	KNOX	OH	083	015225	ONA 1885
DRESDEN CONSOL	MUSKINGUM	OH	119	015222	N 1913	GRATIOT-NEWCASTLE	LICKING	OH	089	015225	ONA 1885
DRY FORK	JEFFERSON	OH	081	203633	N 1896	GRATIOT-NEWCASTLE	MUSKINGUM	OH	119	015225	ONA 1885
DUCK CREEK	WASHINGTON	OH	167	204486	ON 1953	GRATIOT-NEWCASTLE	PERRY	OH	127	015225	ONA 1885
DUDLEY	NOBLE	OH	121	204610	N 1897	GRAVELBANK	WASHINGTON	OH	167	286260	O 1900
DUNDAS	VINTON	OH	163	206067	N 1979	GRAYSVILLE	MONROE	OH	111	287035	ON 1899
DUNDEE	TUSCARAWAS	OH	157	206160	N 1974	GREASY RIDGE	LAWRENCE	OH	087	016485	O 1900
DUNKIRK	HARDIN	OH	065	005149	N 1888	GREEN	MAHONING	OH	099	287872	N 1975
DUPONT SOUTH	PUTNAM	OH	137	207121	O 1964	GREENE	TRUMBULL	OH	155	288889	N 1974
DUVALL	NOBLE	OH	121	005152	N 1940	GREENFIELD NORTH	LOGAN	OH	091	288909	O 1958
EAGLESVILLE	ASHTABULA	OH	007	005698	ONA 1919	GREENFORD	MAHONING	OH	099	005220	N 1919
EAST LIBERTY NORTH	DELAWARE	OH	041	211858	O 1964	GRIFFIN	MUSKINGUM	OH	119	291282	N 1929
EASTERN DIST-STATE OF OHIO	MUSKINGUM	OH	119	212168	O 1917	GROUNDHOG CREEK	MEIGS	OH	105	292584	N 1922
EATON	LORAIN	OH	093	212385	N 1961	GUERNSEY	COSHOCTON	OH	031	293778	N 1900
EDGERTON	WILLIAMS	OH	171	213749	ON 1921	GUERNSEY	GUERNSEY	OH	059	293778	N 1900
EDINBURG SE	PORTAGE	OH	133	213997	OA 1962	GUERNSEY	MUSKINGUM	OH	119	293778	N 1900
EDISON	MORROW	OH	117	214090	O 1963	GUILFORD	COLUMBIANA	OH	029	005221	N 1911
EDISON SW	MORROW	OH	117	005449	N 1962	GUILFORD SOUTH	COLUMBIANA	OH	029	005716	N 1910
EDLAM	HOLMES	OH	075	005156	N 1915	GUSTAVAS	TRUMBULL	OH	155	005223	N 1970
EDLAM	KNOX	OH	083	005156	N 1915	GUYSVILLE	ATHENS	OH	009	005224	ON 1922
EGGER	MONROE	OH	111	215710	N 1907	HAMBURG	FAIRFIELD	OH	045	301342	N 1918
ELIDA	ALLEN	OH	003	001054	O 1888	HAMDEN	VINTON	OH	163	005225	N 1901
ELIZABETH	LAWRENCE	OH	087	218915	N 1978	HAMLEY RUN	ATHENS	OH	009	005226	N 1918
ELK LICK	CARROLL	OH	019	005159	N 1922	HAMMONDSVILLE	JEFFERSON	OH	081	005228	N 1935
ELK RUN	WASHINGTON	OH	167	005160	ON 1898	HANOVER	ASHLAND	OH	005	303444	N 1911
ELK-NOBLE	NOBLE	OH	121	005161	N 1928	HANOVERTOWN	COLUMBIANA	OH	029	005231	N 1912
ELLIOT	MORGAN	OH	115	005724	N 1957	HARDSCRABBLE	TRUMBULL	OH	155	305611	N 1973
ELLSWORTH	MAHONING	OH	099	221145	ON 1916	HARDY	HOLMES	OH	075	305800	ON 1914
ELLSWORTH EAST	MAHONING	OH	099	005162	N 1914	HARDY	WAYNE	OH	169	305800	ON 1914
ELLSWORTH SOUTH	MAHONING	OH	099	005450	N 1916	HARLEM	DELAWARE	OH	041	005233	N 1981
ELYRIA	LORAIN	OH	093	223228	N 1946	HARLEM SPRINGS	CARROLL	OH	019	005232	N 1910
ELYRIA EAST	LORAIN	OH	093	005165	N 1930	HARMONY	GUERNSEY	OH	059	306575	N 1945
ENGLAND	ASHLAND	OH	005	005167	N 1911	HARPERSFIELD CONSOL	ASHTABULA	OH	007	015226	ONA 1899
ENOCH	NOBLE	OH	121	005168	N 1933	HARPERSFIELD CONSOL	LAKE	OH	085	015226	ONA 1899
ENTERPRISE	HOCKING	OH	073	226049	N 1957	HARRIETSVILLE	NOBLE	OH	121	307381	O 1914
ESSELBURN	MEDINA	OH	103	005170	N 1910	HARRISONVILLE	MEIGS	OH	105	005234	ON 1930
ETNA	FAIRFIELD	OH	045	015281	N 1979	HARRISVILLE	JEFFERSON	OH	081	307846	N 1922
EVERETT	SUMMIT	OH	153	231172	O 1941	HARRISVILLE EAST	MEDINA	OH	103	005235	N 1911
FAIRFIELD	HURON	OH	077	233692	N 1981	HARTFORD	TRUMBULL	OH	155	003150	N 1960
FAIRFIELD	JEFFERSON	OH	081	233692	N 1936	HARTLAND	HURON	OH	077	004729	O 1936
FAIRVIEW	MORROW	OH	117	233940	O 1965	HARTLAND NORTH	HURON	OH	077	005718	O 1936
FARMER	DEFIANCE	OH	039	236079	N 1965	HARTSGROVE	ASHTABULA	OH	007	005236	ONA 1971
FARMINGTON	TRUMBULL	OH	155	236234	ON 1976	HARTSGROVE WEST	ASHTABULA	OH	007	005719	ONA 1959
FIFTEEN	WASHINGTON	OH	167	005177	ON 1904	HATTONIA	HARRISON	OH	067	005237	N 1900
FINDLAY	HANCOCK	OH	063	005178	ON 1884	HECLA	LAWRENCE	OH	087	005240	ON 1928
FISHER	ATHENS	OH	009	242048	N 1900	HEMLOCK	PERRY	OH	127	315558	O 1934
FITCHVILLE	HURON	OH	077	242327	O 1934	HEMLOCK GROVE	MEIGS	OH	105	005243	N 1943
FITCHVILLE NW	HURON	OH	077	242358	O 1965	HENDERSHOT	WASHINGTON	OH	167	315775	N 1896
FITCHVILLE WEST	HURON	OH	077	006367	N 1981	HICKMAN	LICKING	OH	089	320418	N 1927
FLEATOWN	LICKING	OH	089	005181	O 1931	HINCKLEY-GRANGER	MEDINA	OH	103	005253	ONA 1927
FLINTS MILLS	WASHINGTON	OH	167	005183	N 1898	HIRAM	PORTAGE	OH	133	324372	ONA 1975
FLORENCE	ERIE	OH	043	245784	N 1974	HOLMAN	WASHINGTON	OH	167	005262	ON 1896
FORK EAST	WASHINGTON	OH	167	249241	ON 1888	HOLGATE	HENRY	OH	069	005263	N 1893
FORK SOUTH	HARRISON	OH	067	005703	N 1908	HOLMES	HOLMES	OH	075	329130	N 1893
FORT RECOVERY	MERCER	OH	107	005188	N 1923	HOMER CONSOL	FAIRFIELD	OH	045	015227	ON 1885
FOURMILE	GUERNSEY	OH	059	005189	N 1939	HOMER CONSOL	KNOX	OH	083	015227	ON 1885
FOWLER	TRUMBULL	OH	155	253054	N 1974	HOMER CONSOL	LICKING	OH	089	015227	ON 1885
FRANKLIN SQUARE	COLUMBIANA	OH	029	005190	N 1918	HOMER NORTH	MEDINA	OH	103	329905	N 1910
FRAZIER	MUSKINGUM	OH	119	255829	N 1930	HOMEWORTH	COLUMBIANA	OH	029	005269	O 1901
FREDERICKSBURG	WAYNE	OH	169	256356	O 1981	HONESTY	NOBLE	OH	121	005270	O 1901
FREDERICKSBURG EAST	WAYNE	OH	169	005191	N 1961	HORACE	WAYNE	OH	169	320275	N 1915
FREDERICKTOWN	KNOX	OH	083	256418	O 1890	HOWLAND	TRUMBULL	OH	155	335485	N 1974
FREDERICKTOWN NORTH	KNOX	OH	083	256449	ON 1964	HUBBARD	TRUMBULL	OH	155	336354	N 1964
FREEDOM	PORTAGE	OH	133	256697	ON 1971	HUNTER	BELMONT	OH	013	339578	N 1900
FREEDOM WEST	PORTAGE	OH	133	005193	ON 1960	HUNTINGTON	MEDINA	OH	103	340105	N 1944
FREELAND	MUSKINGUM	OH	119	256749	ON 1944	HUNTSBURG	GAUGA	OH	055	005535	N 1972
FREEPORT	SANDUSKY	OH	143	257162	O 1887	HUNTSVILLE	LOGAN	OH	091	340353	N 1885
FRESNO	COSHOCTON	OH	031	258030	N 1972	INDIAN RUN	HOCKING	OH	073	345541	N 1921
FRIEZ	MUSKINGUM	OH	119	258619	N 1937	INDIAN RUN	PERRY	OH	127	345541	O 1921
FROST	ATHENS	OH	009	258991	N 1922	IRONTON	LAWRENCE	OH	087	005544	O 1913
FROST	WASHINGTON	OH	167	258991	N 1922	ISLAND CREEK	JEFFERSON	OH	081	349463	N 1889
FROST RUN	WASHINGTON	OH	167	005196	N 1924	JACKSON	JACKSON	OH	079	353006	N 1908
FULTON NE	MORROW	OH	117	260557	O 1964	JACKSON NORTH	MAHONING	OH	099	353114	ONA 1955
FULTON SOUTH	MORROW	OH	117	260588	O 1964	JACKSON NORTH	TRUMBULL	OH	155	353114	ONA 1955
FULTONHAM	MUSKINGUM	OH	119	260619	N 1910	JACKSON RIDGE	MONROE	OH	111	005604	N 1896
FUNK	WAYNE	OH	169	260650	N 1942	JACKSON WEST	JACKSON	OH	079	005815	N 1977
FUNK SOUTH	WAYNE	OH	169	005706	N 1919	JEFFERSON	WAYNE	OH	169	356812	N 1915
GABOR	WAYNE	OH	169	262457	N 1919	JELLOWAY CREEK CONSOL	HOLMES	OH	075	015228	ON 1912
GAGE	GALLIA	OH	053	262736	N 1961	JELLOWAY CREEK CONSOL	KNOX	OH	083	015228	ON 1912
GARDEN	ATHENS	OH	009	265061	O 1962	JEROMEVILLE	ASHLAND	OH	005	005824	N 1912
GARDEN ISLE	MEDINA	OH	103	005200	N 1910	JERUSALEM	MONROE	OH	111	358238	N 1904
GAVERS	COLUMBIANA	OH	029	005201	N 1911	JEWETT	HARRISON	OH	067	358951	N 1895
GEAUGA	GEAUGA	OH	055	005203	N 1974	JOETOWN	MORGAN	OH	115	361022	O 1910
GENEVA-SAYBROOK	ASHTABULA	OH	007	015223	ONA 1880	KALIDA NORTH	PUTNAM	OH	137	368542	O 1964
GENOA	OTTAWA	OH	123	269363	N 1887	KANSAS	SENECA	OH	147	369007	O 1895
GEORGETOWN NORTH	COLUMBIANA	OH	029	005707	ON 1906	KATCHELMACHER	HOCKING	OH	073	369813	O 1925

## OHIO

Field Name	County Name	State Sub	Co Code	Field Code	Field Disc Type Year	Field Name	County Name	State Sub	Co Code	Field Code	Field Disc Type Year
KATOTAWA CREEK	ASHLAND	OH	005	005560	N 1917	MENTOR	LAKE	OH	085	467792	O 1915
KEENE	COSHOCTON	OH	031	371503	N 2004	MESOPOTAMIA	TRUMBULL	OH	155	469790	ON 1975
KEENE	COSHOCTON	OH	031	371503	N 2004	MIDDLEFIELD	GEAUGA	OH	055	471894	N 1973
KENO	MEIGS	OH	105	375192	N 1926	MIDDLEFIELD NE	GEAUGA	OH	055	005879	N 1972
KEY	BELMONT	OH	013	376928	N 1917	MIDDLEFIELD NORTH	GEAUGA	OH	055	005880	N 1971
KILBOURNE SOUTH	DELAWARE	OH	041	378347	O 1964	MIDDLEFIELD SOUTH	GEAUGA	OH	055	005881	N 1971
KILGORE	CARROLL	OH	019	378471	N 1910	MIDDLEPORT	MEIGS	OH	105	006073	N 1960
KILMER	NOBLE	OH	121	005573	N 1944	MIDDLETON	COLUMBIANA	OH	029	471970	ON 1917
KILVERT	ATHENS	OH	009	005574	ON 1907	MILE RUN	WASHINGTON	OH	167	005882	ON 1926
KIPTON	ERIE	OH	043	005576	N 1974	MILITARY RUN	HOLMES	OH	075	005884	N 1935
KIRTLAND	LAKE	OH	085	005577	N 1974	MILL	TUSCARAWAS	OH	157	474326	N 1975
KNOX	KNOX	OH	083	384106	N 1945	MILL CREEK	COSHOCTON	OH	031	474357	N 1917
KNOXVILLE	JEFFERSON	OH	081	384509	N 1896	MILLBROOK	WAYNE	OH	169	474543	N 1920
KRYSIK	ERIE	OH	043	005581	N 1972	MILLERSPORT	FAIRFIELD	OH	045	475039	N 1899
KUHN	MONROE	OH	111	005582	ON 1918	MILLERSPORT	PERRY	OH	127	475039	N 1899
LAFAYETTE NORTH	MEDINA	OH	103	005515	N 1921	MILLFIELD CONSOL	ATHENS	OH	009	015232	ON 1898
LAFAYETTE WEST	COSHOCTON	OH	031	394102	ON 1973	MILLS	ATHENS	OH	009	475535	N 1941
LAFAYETTE-CANAAN	MEDINA	OH	103	015229	N 1899	MILTON	MAHONING	OH	099	476248	N 1973
LAFAYETTE-CANAAN	WAYNE	OH	169	015229	N 1899	MILTON NORTH	MAHONING	OH	099	476310	N 1973
LAGRANGE	LORAIN	OH	093	003373	N 1944	MILTON-JACKSON	JACKSON	OH	079	005888	O 1940
LAINGS	MONROE	OH	111	005584	N 1890	MILTONSBURG	MONROE	OH	111	005889	ON 1908
LAKE FORK	ASHLAND	OH	005	000692	N 1929	MINERAL	ATHENS	OH	009	476651	N 1903
LAKE MILTON	MAHONING	OH	099	005585	N 1973	MINERVA	CARROLL	OH	019	005890	N 1921
LAKE-ASHLAND	ASHLAND	OH	005	395114	N 1916	MINFORD	JACKSON	OH	079	005891	N 1930
LAKEVILLE	WAYNE	OH	169	005586	N 1918	MINFORD	SCIOTO	OH	145	005891	N 1930
LAMARTINE	CARROLL	OH	019	005587	N 1949	MINSTER	AUGLAIZE	OH	011	005892	O 1897
LATTASBURG	WAYNE	OH	169	005588	N 1914	MINSTER	MERCER	OH	107	005892	O 1897
LAWRENCE	WASHINGTON	OH	167	405220	N 1910	MINSTER	SHELBY	OH	149	005892	O 1897
LAYMAN	WASHINGTON	OH	167	005591	ON 1925	MISERS RUN	HOLMES	OH	075	005894	N 1936
LEBANON	MEIGS	OH	105	407104	ON 1914	MISERS RUN	WAYNE	OH	169	005894	N 1936
LEE	CARROLL	OH	019	407507	N 1975	MITCHELL	WASHINGTON	OH	167	478945	O 1898
LEESVILLE	CARROLL	OH	019	408220	ONA 1926	MOHICAN	ASHLAND	OH	005	005898	N 1909
LEETONIA	COLUMBIANA	OH	029	005598	N 1913	MOHICANVILLE	ASHLAND	OH	005	005900	N 1932
LEITH RUN	WASHINGTON	OH	167	005599	ON 1896	MONROE	HOLMES	OH	075	481868	N 1914
LENOX	ASHTABULA	OH	007	410204	ONA 1958	MONROE MILLS	KNOX	OH	083	005902	N 1942
LEON	ASHTABULA	OH	007	410421	N 1976	MONROE-COSHOCTON CONSOL	COSHOCTON	OH	031	015233	ON 1898
LEWISTON EAST	MAHONING	OH	099	005601	N 1922	MONROE-COSHOCTON CONSOL	HOLMES	OH	075	015233	ON 1898
LEWISVILLE	MONROE	OH	111	412405	N 1908	MONROE-COSHOCTON CONSOL	KNOX	OH	083	015233	ON 1898
LEXINGTON SW	RICHLAND	OH	139	412684	O 1963	MONROE-HOLMES	HOLMES	OH	075	005904	N 1940
LIBERTY	TRUMBULL	OH	155	413142	N 1974	MONROE-KNOX	KNOX	OH	083	005905	N 1933
LIBERTY NORTH	KNOX	OH	083	413390	O 1909	MONTVILLE WEST	GEAUGA	OH	055	015314	N 1979
LIBERTY WEST	MORROW	OH	117	413483	O 1963	MOORES JUNCTION	WASHINGTON	OH	167	005906	ONA 1894
LIBERTY-LICKING	LUCKING	OH	089	005602	N 1899	MOOSE RIDGE	MONROE	OH	111	005907	ON 1898
LIBERTY-SENECA	SENECA	OH	147	005603	ON 1918	MORAVILLE	HARRISON	OH	067	005908	N 1906
LIMA	ALLEN	OH	003	414134	O 1885	MORELAND-WOOSTER	WAYNE	OH	169	015234	N 1911
LIMA NORTH	MAHONING	OH	099	005848	N 1925	MORGAN CENTER	KNOX	OH	083	485092	O 1899
LIMAVILLE	STARK	OH	151	414208	N 1975	MORGAN RUN	COSHOCTON	OH	031	485221	O 1900
LIMESTONE	JEFFERSON	OH	081	005605	N 1899	MORRISTOWN	BELMONT	OH	013	005910	ON 1902
LINDSEY	SANDUSKY	OH	143	415746	N 1887	MORRISTOWN WEST	BELMONT	OH	013	005909	N 1903
LISBON	COLUMBIANA	OH	029	416831	N 1909	MOULTRIE	COLUMBIANA	OH	029	005911	N 1943
LISBON SOUTH	COLUMBIANA	OH	029	417048	N 1860	MT BLANCHARD	HANCOCK	OH	063	005913	O 1886
LITCHFIELD	MEDINA	OH	103	417389	N 1944	MT EPHRAIM	NOBLE	OH	121	005914	N 1923
LITCHFIELD EAST	MEDINA	OH	103	417420	O 1919	MT GILEAD	MORROW	OH	117	490797	O 1963
LITCHFIELD NORTH	LORAIN	OH	093	005851	N 1910	MT GILEAD NE	MORROW	OH	117	490828	O 1964
LITCHFIELD SOUTH	MEDINA	OH	103	417451	N 1948	MT GILEAD SOUTH	MORROW	OH	117	490859	O 1963
LITTLE BEAVER	COLUMBIANA	OH	029	417792	N 1911	MT VERNON NW	KNOX	OH	083	491510	N 1965
LITTLE YELLOW CREEK	COLUMBIANA	OH	029	005615	ON 1914	MUSKIE	MUSKINGUM	OH	119	002010	N 1899
LIVERPOOL	MEDINA	OH	103	420613	N 1911	MUTTON RUN	MONROE	OH	111	005918	N 1899
LIVERPOOL EAST	COLUMBIANA	OH	029	420644	N 1915	NANKIN EAST	ASHLAND	OH	005	005667	O 1928
LODI WEST	MEDINA	OH	103	005619	O 1964	NANTUA NORTH	PORTAGE	OH	133	005920	N 1973
LOGTOWN	COLUMBIANA	OH	029	005830	N 1979	NASBY	LUCAS	OH	095	005921	O 1960
LONG RUN	SCIOTO	OH	145	425868	ON 1930	NAVARRA	STARK	OH	151	005923	ONA 1921
LORAIN	LORAIN	OH	093	427155	N 1974	NEGLEY	COLUMBIANA	OH	029	005927	N 1910
LORAMIE	SHELBY	OH	149	005624	O 1963	NELLIE	COSHOCTON	OH	031	501288	N 1975
LORDSTOWN	MAHONING	OH	099	427242	N 1973	NELSON	PORTAGE	OH	133	502076	N 1974
LORDSTOWN	TRUMBULL	OH	155	427242	N 1975	NELSONVILLE	ATHENS	OH	009	502138	N 1930
LOUDEN	CARROLL	OH	019	428984	N 1914	NEW ALBANY	MAHONING	OH	099	503130	N 1914
LOUDON NORTH	CARROLL	OH	019	005859	N 1937	NEW ALEXANDER	COLUMBIANA	OH	029	005929	N 1919
LOW GAP	NOBLE	OH	121	430720	N 1929	NEW ALEXANDRIA	JEFFERSON	OH	081	005931	N 1921
LOWER NEWPORT	WASHINGTON	OH	167	430875	O 1906	NEW ATHENS	HARRISON	OH	067	503223	O 1913
LOWER SALEM	WASHINGTON	OH	167	005626	ON 1923	NEW BOSTON	SCIOTO	OH	145	503347	O 1922
LUCAS	ASHLAND	OH	005	432062	ON 1957	NEW BUFFALO	MAHONING	OH	099	005933	N 1937
LUCAS SOUTH	RICHLAND	OH	139	432062	ON 1957	NEW HAMPSHIRE EAST	AUGLAIZE	OH	011	503812	O 1962
LUCASVILLE	RICHLAND	OH	139	432124	ON 1961	NEW HAMPSHIRE EAST	LOGAN	OH	091	503812	O 1962
MACKSBURG	SCIOTO	OH	145	432155	O 1926	NEW LYME	ASHTABULA	OH	007	015318	N 1988
MACKSBURG	NOBLE	OH	121	439132	ON 1860	NEW MATAMORAS	WASHINGTON	OH	167	005935	N 1894
MACKSBURG	WASHINGTON	OH	167	439132	ON 1860	NEW MIDDLETON	MAHONING	OH	099	005936	N 1910
MALAGA	BELMONT	OH	013	441736	N 1902	NEW PLYMOUTH	VINTON	OH	163	005938	N 1915
MALAGA	MONROE	OH	111	441736	N 1902	NEW RUMLEY	HARRISON	OH	067	005940	N 1899
MALLET CREEK-CHATHAM	MEDINA	OH	103	015231	O 1899	NEW SALEM	FAIRFIELD	OH	045	504742	O 1940
MANSFIELD	RICHLAND	OH	139	444464	N 1906	NEW WATERFORD	COLUMBIANA	OH	029	505052	O 1914
MANTUA	PORTAGE	OH	133	444805	N 1974	NEW WESTON	DARKE	OH	037	005941	O 1895
MANTUA	TUSCARAWAS	OH	157	444805	N 1975	NEWARK	LICKING	OH	089	505362	ON 1887
MARENGO CENTRAL	MORROW	OH	117	446665	O 1963	NEWBURGH HEIGHTS	CUYAHOGA	OH	035	005943	O 1912
MARENGO EAST	MORROW	OH	117	446696	ON 1963	NEWBURY	GEAUGA	OH	055	505548	N 1972
MARENGO NORTH	MORROW	OH	117	446727	O 1964	NEWBURY SOUTH	GEAUGA	OH	055	005944	ONA 1972
MARENGO WEST	MORROW	OH	117	446789	O 1965	NEWELL RUN	WASHINGTON	OH	167	005945	ON 1890
MARK CENTER NORTH	DEFIANCE	OH	039	005636	O 1898	NEWPORT	WASHINGTON	OH	167	506540	O 1970
MARSHFIELD	ATHENS	OH	009	449672	N 1963	NEWTON	LICKING	OH	089	506819	O 1899
MARSHFIELD NORTH	ATHENS	OH	009	449703	O 1963	NEWTON	TRUMBULL	OH	155	506819	N 1972
MASSILLON	STARK	OH	151	451842	N 1955	NEWTON FALLS	TRUMBULL	OH	155	005946	N 1971
MASTERTON	MONROE	OH	111	006362	ON 1905	NEWVILLE	RICHLAND	OH	139	005947	N 1905
MATTIX	MORROW	OH	117	452896	O 1965	NORRISTOWN	CARROLL	OH	019	005953	N 1909
MAXWELL	HARRISON	OH	067	454725	N 1899	NORTH LIBERTY EAST	KNOX	OH	083	512587	N 1966
MAYFIELD	CUYAHOGA	OH	035	455469	ON 1938	NORTHERN DIST STE OF OHIO	ASHLAND	OH	005	512897	N 1966
MAYFIELD	GEAUGA	OH	055	455469	O 1938	NORTHERN DIST STE OF OHIO	CARROLL	OH	019	512897	N 1966
MCARTHUR	VINTON	OH	163	456438	N 1966	NORTHERN DIST STE OF OHIO	COLUMBIANA	OH	029	512897	N 1966
MCCLURE	HENRY	OH	069	457709	O 1885	NORTHERN DIST STE OF OHIO	CUYAHOGA	OH	035	512897	N 1966
MCCOMB	WOOD	OH	173	457926	O 1887	NORTHERN DIST STE OF OHIO	ERIE	OH	043	512897	N 1966
MCCORMICK RUN	COLUMBIANA	OH	029	006365	N 1910	NORTHERN DIST STE OF OHIO	GEAUGA	OH	055	512897	N 1966
MCGUFFY	HARDIN	OH	065	005833	O 1933	NORTHERN DIST STE OF OHIO	HOLMES	OH	075	512897	N 1966
MCGUIRE CREEK	CARROLL	OH	019	005834	N 1922	NORTHERN DIST STE OF OHIO	LORAIN	OH	093	512897	N 1966
MCINTYRE	JEFFERSON	OH	081	460995	O 1900	NORTHERN DIST STE OF OHIO	MAHONING	OH	099	512897	N 1966
MEADOW VALLEY	HOLMES	OH	075	463917	ON 1957	NORTHERN DIST STE OF OHIO	MEDINA	OH	103	512897	N 1966
MECCA	TRUMBULL	OH	155	464475	O 1960	NORTHERN DIST STE OF OHIO	PUTNAM	OH	137	512897	N 1966
MECCA SOUTH	TRUMBULL	OH	155	005876	N 1921	NORTHERN DIST STE OF OHIO	RICHLAND	OH	139	512897	N 1966
MECHANICSBURG	MONROE	OH	111	464490	N 1903	NORTHERN DIST STE OF OHIO	TRUMBULL	OH	155	512897	N 1966
MECHANICSTOWN	CARROLL	OH	019	005845	N 1907	NORTHERN DIST STE OF OHIO	WAYNE	OH	169	512897	O 1958
MECHANICSTOWN EAST	CARROLL	OH	019	005635	N 1913	NORTHFIELD	SUMMIT	OH	153	005956	N 1976
MEDINA	MEDINA	OH	103	465281	N 1899	OAK GROVE	HOCKING	OH	073	516721	O 1916
MEDINA EAST	MEDINA	OH	103	465312	O 1912	OAK HARBOR	OTTAWA	OH	123	005959	O 1886
MELROSE	PAULDING	OH	125	466893	O 1925	OAKLAND	MUSKINGUM	OH	119	517496	N 1929
MENDON	MERCER	OH	107	467296	O 1886	OAKTHORPE	FAIRFIELD	OH	045	005960	N 1910



Field Name	County Name	State Sub	Co Code	Field Code	Field Disc Type	Year	Field Name	County Name	State Sub	Co Code	Field Code	Field Disc Type	Year
OHIO CITY	VAN WERT	OH	161	005966	O	1909	ROSEWELL	TUSCARAWAS	OH	157	006374	N	1943
OHIO-SHALLOW	COLUMBIANA	OH	029	520720			ROSS	FAIRFIELD	OH	045	614231	N	1943
OHIO-SHALLOW	KNOX	OH	083	520720			ROSWELL NORTH	TUSCARAWAS	OH	157	006375	N	1942
OLD WASHINGTON	GUERNSEY	OH	059	523355	N	1969	ROUND BOTTOM	MONROE	OH	111	006379	N	1914
OLIVE GREEN	MORGAN	OH	115	005967	ONA	1906	ROUNDHEAD	HARDIN	OH	065	615967	O	1964
OLIVE-MEIGS	ATHENS	OH	009	005968	ON	1948	ROUNDHEAD	LOGAN	OH	091	615967	O	1964
OLIVE-MEIGS	MEIGS	OH	105	005968	ON	1948	ROYALTON	CUYAHOGA	OH	035	617155	N	1975
OLMSTEAD FALLS	CUYAHOGA	OH	035	001024	N	1975	RUGGLES	ASHLAND	OH	005	006487	N	1925
OPPOSUM RUN	NOBLE	OH	121	005970	N	1938	RUSH	TUSCARAWAS	OH	157	006385	N	1973
ORANGE	ASHLAND	OH	005	526897	ON	1914	RUSHVILLE NORTH	FAIRFIELD	OH	045	006384	N	1960
ORANGE NORTH	ASHLAND	OH	005	527083	N	1922	RUTLAND	GALLIA	OH	053	620830	N	1865
OSAGE	JEFFERSON	OH	081	529036	N	1908	RUTLAND	MEIGS	OH	105	620830	N	1865
OWENS	MARION	OH	101	532012	N	1964	SAGAMORE HILLS	CUYAHOGA	OH	035	006386	O	1915
OXFORD	GUERNSEY	OH	059	532632	N	1934	SALEM NORTH	GUERNSEY	OH	059	625247	ON	1926
OXFORD	TUSCARAWAS	OH	157	532632	ON	1974	SALEM SOUTH	TUSCARAWAS	OH	157	006387	N	1974
OZARK	MONROE	OH	111	532880	N	1905	SALEM WEST	WAYNE	OH	169	625340	ON	1910
PAGETOWN SOUTH	DELAWARE	OH	041	535648	O	1964	SALISBURY	MEIGS	OH	105	006389	N	1928
PAINESVILLE	LAKE	OH	085	005974	N	1974	SALT FORK	GUERNSEY	OH	059	626549	N	1936
PAINT	HOLMES	OH	075	535800	N	1925	SALTILLA	PERRY	OH	127	627076	O	1929
PAINT	TUSCARAWAS	OH	157	535800	N	1976	SAND HILL	WASHINGTON	OH	167	629990	O	1899
PARIS	PORTAGE	OH	133	539833	N	1965	SAND RUN	HOLMES	OH	075	006390	N	1926
PARIS	TRUMBULL	OH	155	539833	O	1981	SANTA FE NORTH	AUGLAIZE	OH	011	632811	O	1966
PARK WEST	CUYAHOGA	OH	035	005977	N	1912	SAVANNAH	ASHLAND	OH	005	635725	ON	1917
PARMA	CUYAHOGA	OH	035	540732	ON	1948	SAVANNAH WEST	ASHLAND	OH	005	635756	ON	1964
PARMAS RUN	JEFFERSON	OH	081	005978	N	1896	SCHENCK CREEK	KNOX	OH	083	006396	N	1915
PATASKALA SOUTH	LICKING	OH	089	542127	O	1965	SCHULER HOLLOW	SCIO	OH	145	006398	ON	1926
PATMOS	MAHONING	OH	099	542220	N	1916	SCIO	HARRISON	OH	067	639715	N	1899
PATTON RUN	BELMONT	OH	013	005980	N		SCOTT RUN	CARROLL	OH	019	640383	N	1900
PAVONIA	ASHLAND	OH	005	544080			SCOTT RUN	HARRISON	OH	067	640383	N	1900
PAVONIA	RICHLAND	OH	139	544080			SCROGGSFIELD	CARROLL	OH	019	006402	N	1937
PAWPAW	WASHINGTON	OH	167	005983	N	1900	SCROGGSVILLE SOUTH	CARROLL	OH	019	006403	N	1916
PAYNE	PAULDING	OH	125	545010	O	1924	SELDOM SEEN	VINTON	OH	163	006405	ON	1900
PEERLESS EAST	MORROW	OH	117	547948	N	1965	SENECA	BELMONT	OH	013	644384	N	1900
PENCAN	MORROW	OH	117	548940	O	1964	SENECA	MONROE	OH	111	644384	N	1900
PENFIELD	LORAIN	OH	093	005987	N	1910	SENECAVILLE	GUERNSEY	OH	059	006407	ON	1935
PENFIELD EAST	MEDINA	OH	103	005296	N	1938	SENECAVILLE	NOBLE	OH	121	006407	ON	1935
PENINSULA	SUMMIT	OH	153	005988	O	1940	SENECAVILLE EAST	GUERNSEY	OH	059	005342	N	1916
PENNSVILLE	MORGAN	OH	115	549560	O	1910	SENECAVILLE EAST	NOBLE	OH	121	005342	N	1916
PEOLI	TUSCARAWAS	OH	157	005990	N	1912	SENECAVILLE NORTH	GUERNSEY	OH	059	006406	N	1954
PERRY	LAKE	OH	085	550800	N	1973	SEVILLE	MEDINA	OH	103	006412	N	1954
PERRY	PERRY	OH	127	550800			SEVILLE NORTH	MEDINA	OH	103	006411	N	1957
PERRY EAST	TUSCARAWAS	OH	157	005994	N	1973	SHADE	ATHENS	OH	009	646514	ON	1924
PERRY-ASHLAND	ASHLAND	OH	005	005995	N	1911	SHALERSVILLE	PORTAGE	OH	133	006413	N	1976
PERRYSBURG	WOOD	OH	173	551296	O		SHARON CENTER	MEDINA	OH	103	648002	ON	1936
PERRYSVILLE CONSOL	ASHLAND	OH	005	015235	N	1910	SHARON CONSOL	GUERNSEY	OH	059	648033	ON	1861
PERRYSVILLE CONSOL	HOLMES	OH	075	015235	N	1910	SHARON CONSOL	MORGAN	OH	115	648033	ON	1861
PERRYSVILLE CONSOL	RICHLAND	OH	139	015235	N	1910	SHARON CONSOL	MUSKINGUM	OH	119	648033	ON	1861
PERRYSVILLE WEST	ASHLAND	OH	005	005998	N	1914	SHARON CONSOL	NOBLE	OH	121	648033	ON	1861
PERRYSVILLE WEST	RICHLAND	OH	139	005998	N	1914	SHARON CONSOL	WASHINGTON	OH	167	648033	ON	1861
PETTISVILLE	FULTON	OH	051	006001	O	1936	SHARON WEST	TRUMBULL	OH	155	648188	N	1974
PHALANX MILLS	TRUMBULL	OH	155	006002	N	1972	SHARPSBURG CONSOL	ATHENS	OH	009	015240	ON	1900
PHERSON	PERRY	OH	127	553908	O	1926	SHARPSBURG CONSOL	MORGAN	OH	115	015240	ON	1900
PHILO CONSOL	GUERNSEY	OH	059	015236	ONA	1903	SHARPSBURG CONSOL	WASHINGTON	OH	167	015240	ON	1900
PHILO CONSOL	MUSKINGUM	OH	119	015236	ONA	1903	SHAUCK SE	RICHLAND	OH	139	648560	N	1964
PICKERINGTON	FAIRFIELD	OH	045	006005	N	1920	SHAUCK WEST	MORROW	OH	117	648591	N	1964
PIERPONT	ASHTABULA	OH	007	006006	ONA	1960	SHAWNEE HILLS	CUYAHOGA	OH	035	006415	N	1978
PILCHER	BELMONT	OH	013	006010	ON	1905	SHEETS RUN	WASHINGTON	OH	167	006417	N	1904
PINCY FORK	MONROE	OH	111	006011	N	1913	SHELBY EAST	RICHLAND	OH	139	649645	O	1965
PIPER RUN	ATHENS	OH	009	006014	N	1924	SHELBY NW	RICHLAND	OH	139	649676	N	1965
PLAINFIELD	COSHOCTON	OH	031	559318	N	1973	SHILOH SE	RICHLAND	OH	139	652218	ON	1953
PLUM RUN	HARRISON	OH	067	006018	N	1902	SHIVELY	MERCER	OH	107	653055	O	1896
PLYMOUTH	RICHLAND	OH	139	561736	O	1965	SIDNEY	SHELBY	OH	149	655101	N	1975
PLYMOUTH NORTH	HURON	OH	077	561798	O	1965	SIGNAL	COLUMBIANA	OH	029	006423	N	1905
POCKET	STARK	OH	151	002977	N	1948	SINDAL	MUSKINGUM	OH	119	006424	N	1981
POLAND	MAHONING	OH	099	563240	N	1973	SIPPO CREEK	STARK	OH	151	009939	N	1930
POLK	ASHLAND	OH	005	006021	ON	1917	SISTERSVILLE	MONROE	OH	111	658139	ONA	1891
POLK EAST	ASHLAND	OH	005	005307	N	1929	SISTERSVILLE	WASHINGTON	OH	167	658139	ON	1891
POMEROY	MEIGS	OH	105	006024	N	1924	SIVERLY	VINTON	OH	163	006427	N	1901
POMEROY NORTH	MEIGS	OH	105	564015	O	1926	SIXMILE	BELMONT	OH	013	006428	N	1932
POMPEY	MORROW	OH	117	564077	ON	1917	SLIGO	GUERNSEY	OH	059	661278	N	1927
POMPEY EAST	MORROW	OH	117	564108	ON	1917	SMITHVILLE	WAYNE	OH	169	662983	ON	1918
POND BROOK	SUMMIT	OH	153	006026	N	1981	SMOKY RUN	RICHLAND	OH	139	006430	ONA	1951
PORT HOMER	JEFFERSON	OH	081	006028	N	1900	SNYDER	MAHONING	OH	099	664130	ON	1900
PORT WASHINGTON	TUSCARAWAS	OH	157	006029	N	1953	SODOM	MUSKINGUM	OH	119	006434	N	1936
POULTON	MONROE	OH	111	006031	N		SOMERSET	PERRY	OH	127	665277	O	1925
PRITCHARD	PORTAGE	OH	133	573021	N	1965	SONORA	MUSKINGUM	OH	119	665742	N	1936
PROCTORVILLE	LAWRENCE	OH	087	006036	O	1930	SOUTH POINT	LAWRENCE	OH	087	006020	N	1917
PULASKIVILLE NE	MORROW	OH	117	574610	ON	1962	SOUTHERN DIST STE OF OHIO	ATHENS	OH	009	666920		
PULTNEY	BELMONT	OH	013	006037	N	1979	SOUTHERN DIST STE OF OHIO	BELMONT	OH	013	666920		
PUTNAM	ATHENS	OH	009	575633	N	1951	SOUTHERN DIST STE OF OHIO	COSHOCTON	OH	031	666920		
PUTNAM	WASHINGTON	OH	167	575633	N	1951	SOUTHERN DIST STE OF OHIO	GALLIA	OH	053	666920		
QUAKER CITY	GUERNSEY	OH	059	006040	N	1929	SOUTHERN DIST STE OF OHIO	HARRISON	OH	067	666920		
RACCOON CREEK	VINTON	OH	163	006044	N	1915	SOUTHERN DIST STE OF OHIO	HOCKING	OH	073	666920		
RADNOR NW	DELAWARE	OH	041	582779	ON	1958	SOUTHERN DIST STE OF OHIO	KNOX	OH	083	666920		
RANDOLPH	PORTAGE	OH	133	586127	N	1990	SOUTHERN DIST STE OF OHIO	LAWRENCE	OH	087	666920		
RAVENNA-BEST	COLUMBIANA	OH	029	015237	ONA	1949	SOUTHERN DIST STE OF OHIO	LICKING	OH	089	666920		
RAVENNA-BEST	MAHONING	OH	099	015237	ONA	1949	SOUTHERN DIST STE OF OHIO	MARION	OH	101	666920	N	
RAVENNA-BEST	PORTAGE	OH	133	015237	ONA	1949	SOUTHERN DIST STE OF OHIO	MEIGS	OH	105	666920		
RAVENNA-BEST	STARK	OH	151	015237	ONA	1949	SOUTHERN DIST STE OF OHIO	MONROE	OH	111	666920		
RAY	VINTON	OH	163	588018	N	1931	SOUTHERN DIST STE OF OHIO	MORGAN	OH	115	666920		
READING SOUTH	PERRY	OH	127	589096	O	1920	SOUTHERN DIST STE OF OHIO	MORROW	OH	117	666920		
REDHAW	ASHLAND	OH	005	006056	N	1915	SOUTHERN DIST STE OF OHIO	MUSKINGUM	OH	119	666920		
REEDSBURG CONSOL	WAYNE	OH	169	015238	N	1909	SOUTHERN DIST STE OF OHIO	PERRY	OH	127	666920	O	1948
REES	GALLIA	OH	053	006058	N	1970	SOUTHERN DIST STE OF OHIO	VINTON	OH	163	666920		
REFORM	LICKING	OH	089	006059	N	1925	SPENCERVILLE	ALLEN	OH	003	006437	N	1888
REMSEN CORNERS	MEDINA	OH	103	006060	N	1943	SPLINTERVILLE	KNOX	OH	083	006439	N	1889
RENDVILLE	PERRY	OH	127	595854	O	1928	SPRINGFIELD	ASHLAND	OH	005	006440	N	1919
RHODESDALE	JEFFERSON	OH	081	006061	N	1906	ST CLAIR	MAHONING	OH	099	671601	N	1925
RICHFIELD WEST	SUMMIT	OH	153	599590	N	1922	ST HENRY	COLUMBIANA	OH	029	673261	N	1885
RICHMOND	ASHTABULA	OH	007	600055	N	1973	ST MARYS	MERCER	OH	107	673539	N	1894
RICHMOND	JEFFERSON	OH	081	600055	N	1917	ST MARYS	AUGLAIZE	OH	011	674345	ON	1886
RIDGEVILLE EAST	LORAIN	OH	093	005323	N	1935	ST MARYS	MERCER	OH	107	674345	ON	1886
RINARD MILLS	MONROE	OH	111	006064	ON	1897	STAFFORD	MONROE	OH	111	675275	ON	1899
RINE CORNERS	COSHOCTON	OH	031	006065	N	1929	STANLEYVILLE	WASHINGTON	OH	167	006441	O	1906
RINGGOLD	MORGAN	OH	115	602070	O	1889	STARK-SUMMIT	STARK	OH	151	677011	N	1927
RINGGOLD EAST	MORGAN	OH	115	602101	O	1963	STARK-SUMMIT	SUMMIT	OH	153	677011	N	1927
RIPLEY	HOLMES</												





Field Name	County Name	State Sub	Co Code	Field Code	Field Disc Type Year	Field Name	County Name	State Sub	Co Code	Field Code	Field Disc Type Year
ANTHON	CUSTER	OK	039	020500	N 1972	BALKO SOUTH	BEAVER	OK	007	036467	ONA 1956
ANTHON NE	CUSTER	OK	039	020515	ONA 1978	BALKO SW	BEAVER	OK	007	036498	ON 1969
ANTHON NW	CUSTER	OK	039	020531	N 1961	BALKO WEST	BEAVER	OK	007	036529	O 1966
ANTHON SE	CUSTER	OK	039	020543	ON 1975	BANDWHEEL	OSAGE	OK	113	037645	O 1920
ANTHON SW	CUSTER	OK	039	020549	N 1978	BANDWHEEL EAST	OSAGE	OK	113	037650	N 1978
ANTIOCH	GARVIN	OK	049	020841	ON 1947	BANNER NE	GRANT	OK	053	038066	OA 1981
ANTIOCH DISTRICT EAST	GARVIN	OK	049	020872	ONA 1945	BANNER SCHOOL NE	LINCOLN	OK	081	038079	ON 1958
ANTIOCH NE	GARVIN	OK	049	020965	O 1958	BANZET NW	CRAIG	OK	035	038304	N 1973
ANTIOCH NE (NEW)	GARVIN	OK	049	020996	O 1958	BARKER	OSAGE	OK	113	039257	O 1921
ANTIOCH NORTH	GARVIN	OK	049	021027	OA 1948	BARNES	GARFIELD	OK	047	039536	O 1918
ANTIOCH SOUTH	GARVIN	OK	049	021089	O 1952	BARNES EAST	GARFIELD	OK	047	039540	O 1981
APACHE	CADDO	OK	015	021810	ONA 1941	BARNES NORTH	GARFIELD	OK	047	039567	O 1945
APACHE EAST	CADDO	OK	015	021849	N 1973	BARNES NW	GARFIELD	OK	047	039598	O 1953
APACHE NORTH	CADDO	OK	015	009672	ON 1985	BARNES SE	GARFIELD	OK	047	039629	O 1961
APACHE SE	CADDO	OK	015	021872	ON 1959	BARNES WEST	GARFIELD	OK	047	039691	N 1969
APACHE SOUTH	COMANCHE	OK	031	021903	ON 1951	BARNSDALL	OSAGE	OK	113	040001	O 1916
APACHE SW	COMANCHE	OK	031	021965	O 1956	BARNSDALL SOUTH	OSAGE	OK	113	040032	O 1921
APACHE TOWNSITE	CADDO	OK	015	021970	ONA 1972	BARNSDALL WEST	OSAGE	OK	113	040063	O 1922
APPERSON SW	OSAGE	OK	113	022461	O 1949	BARTLESVILLE-DEWEY	OSAGE	OK	113	041458	OA 1897
ARAPAH0	CUSTER	OK	039	022975	ON 1977	BARTLESVILLE-DEWEY	WASHINGTON	OK	147	041458	OA 1897
ARAPAH0 NE	CUSTER	OK	039	022979	N 1976	BASS	SEMINOLE	OK	133	042450	
ARCADIA	OKLAHOMA	OK	109	023120	O 1989	BAUM	CARTER	OK	019	044031	O 1987
ARCADIA EAST	OKLAHOMA	OK	109	023151	O 1969	BAUM NORTH	CARTER	OK	019	044062	OA 1984
ARCADIA NW	OKLAHOMA	OK	109	009011	OA 1985	BEARDEN	OKFUSKEE	OK	107	048984	N 1924
ARCADIA SE	OKLAHOMA	OK	109	023244	ON 1956	BEARDEN EAST	OKFUSKEE	OK	107	049015	ON 1948
ARCADIA SOUTH	OKLAHOMA	OK	109	008380	N 1984	BEARDEN NE	OKFUSKEE	OK	107	049046	N 1946
ARCADIA SW	OKLAHOMA	OK	109	013179	OA 1988	BEARDEN NORTH	OKFUSKEE	OK	107	049077	ON 1958
ARDMORE	CARTER	OK	019	023833	ONA 1942	BEARDEN NW	OKFUSKEE	OK	107	049108	ON 1941
ARDMORE EAST	CARTER	OK	019	023842	N 1974	BEAVER EAST	BEAVER	OK	007	014891	O 1955
ARDMORE SW	CARTER	OK	019	023864	O 1954	BEAVER ISLAND	PAWNEE	OK	117	049945	O 1958
ARDMORE WEST	CARTER	OK	019	023895	O 1969	BEAVER ISLAND NE	OSAGE	OK	113	049951	O 1981
ARLINGTON NW	LINCOLN	OK	081	024670	ON 1963	BEAVER ISLAND SW	PAWNEE	OK	117	049955	O 1980
ARLINGTON SE	LINCOLN	OK	081	024701	ON 1960	BEAVER NE	BEAVER	OK	007	050007	O 1965
ARLINGTON SOUTH	LINCOLN	OK	081	024732	N 1957	BEAVER NORTH	BEAVER	OK	007	050038	ONA 1958
ARLINGTON WEST	LINCOLN	OK	081	024763	ON 1953	BEAVER SOUTH	BEAVER	OK	007	050224	O 1977
ARNETT	ELLIS	OK	045	025287	OA 1977	BEAVER WEST	BEAVER	OK	007	014892	OA 1974
ARNETT AIRPORT NE	ELLIS	OK	045	010266	N 1979	BEBEE EAST	PONTOTOC	OK	123	050441	O 1948
ARNETT EAST	ELLIS	OK	045	025321	N 1965	BEBEE NE	PONTOTOC	OK	123	050472	O 1961
ARNETT NE	ELLIS	OK	045	025352	O 1959	BEBEE SE	PONTOTOC	OK	123	050534	O 1949
ARNETT SE	ELLIS	OK	045	025445	ONA 1964	BEBEE-KONAWA SW	PONTOTOC	OK	123	050565	O 1923
ARNETT SOUTH	ELLIS	OK	045	025476	N 1978	BEBEE-KONAWA SW	POTTAWATOMIE	OK	125	050565	O 1923
ARNETT SW	ELLIS	OK	045	025482	N 1973	BEBEE-KONAWA SW	SEMINOLE	OK	133	050565	O 1923
ARNOLDVIEW	MCCLAIN	OK	087	026003	O 1958	BEGGS DISTRICT	OKMULGEE	OK	111	052239	ONA 1909
ARNOLDVIEW EAST	MCCLAIN	OK	087	026034	O 1959	BEIDLEMAN	OKFUSKEE	OK	107	052456	O 1930
ARNOLDVIEW NW	MCCLAIN	OK	087	026065	O 1950	BEIDLEMAN WEST	OKFUSKEE	OK	107	052487	ON 1961
ARNOLDVIEW SE	MCCLAIN	OK	087	026096	O 1971	BELAND	MUSKOGEE	OK	101	052580	O 1906
ARNOLDVIEW SOUTH	MCCLAIN	OK	087	016829	O 1998	BELFORD NW	OSAGE	OK	113	052890	O 1956
ARPELAR NORTH	PITTSBURG	OK	121	001170	N 1998	BELLE ISLE	OKLAHOMA	OK	109	053603	O 1962
ASHER	POTTAWATOMIE	OK	125	027553	ON 1929	BELLEVIEW	OKLAHOMA	OK	085	014192	O 1981
ASHER NORTH	POTTAWATOMIE	OK	125	027584	O 1955	BELLMONT	POTTAWATOMIE	OK	125	054192	O 1977
ASHER SE	POTTAWATOMIE	OK	125	027615	O 1948	BELLMONT NORTH	LINCOLN	OK	081	054223	O 1966
ASHER SOUTH	MCCLAIN	OK	087	027646	O 1947	BELLMONT WEST	LINCOLN	OK	081	054254	OA 1950
ASHER SOUTH	PONTOTOC	OK	123	027646	O 1947	BELLMONT WEST	POTTAWATOMIE	OK	125	054254	OA 1950
ASHER WEST	POTTAWATOMIE	OK	125	027677	ON 1930	BELLVUE SOUTH	CREEK	OK	037	054571	O 1941
ASHLAND	PITTSBURG	OK	121	027770	N 1976	BENGAL NE	LATIMER	OK	077	013994	N 1985
ASHLAND NORTH	HUGHES	OK	063	027801	N 1967	BENJAMIN	HUGHES	OK	063	055804	ON 1949
ASHLAND NORTH	PITTSBURG	OK	121	027801	N 1967	BENMARTIN	WAGONER	OK	145	055959	O 1949
ASHLAND SOUTH	COAL	OK	029	027863	ON 1912	BERLIN SE	BECKHAM	OK	009	002028	N 1982
ASHLAND SOUTH	PITTSBURG	OK	121	027863	ON 1912	BERWYN	CARTER	OK	019	058529	O 1977
ASHLEY SE	ALFALFA	OK	003	013116	N 1989	BERWYN SW	CARTER	OK	019	007721	O 1984
ASP NW	NOBLE	OK	103	028390	O 1961	BESSIE EAST	WASHITA	OK	149	058656	N 1954
ASP SE	NOBLE	OK	103	028400	OA 1979	BETHANY	OKLAHOMA	OK	109	058904	ON 1945
ASP SE	PAYNE	OK	119	028400	OA 1979	BETHANY SE	OKLAHOMA	OK	109	058973	OA 1990
ASP WEST	NOBLE	OK	103	028421	O 1955	BETHANY SOUTH	OKLAHOMA	OK	109	012464	OA 1988
ASPHALTUM	JEFFERSON	OK	067	028669	ON 1913	BETHEL	SEMINOLE	OK	133	058997	ON 1924
ASPHALTUM	STEPHENS	OK	137	028669	ON 1913	BETHEL EAST	SEMINOLE	OK	133	059059	ON 1922
ATLANTIC	OSAGE	OK	113	029599	OA 1919	BETHEL NE	SEMINOLE	OK	133	059090	O 1941
ATLANTIC NORTH	OSAGE	OK	113	029661	O 1956	BETHEL NORTH	SEMINOLE	OK	133	059121	ON 1936
ATLEE	JEFFERSON	OK	067	029723	OA 1982	BETHEL SE	SEMINOLE	OK	133	059152	N 1970
ATLEE NW	JEFFERSON	OK	067	029766	O 1981	BIG BEND	OSAGE	OK	113	060943	O 1943
ATOKA TOWNSITE EAST	ATOKA	OK	005	010268	N 1986	BIG BEND EAST	OSAGE	OK	113	060974	O 1949
ATOKA TOWNSITE NORTH	ATOKA	OK	005	000900	N 1982	BIG BEND NORTH	OSAGE	OK	113	061005	O 1960
ATOKA TOWNSITE SE	ATOKA	OK	005	000901	O 1981	BIG BEND WEST	OSAGE	OK	113	061067	O 1955
ATOKA TOWNSITE SOUTH	ATOKA	OK	005	000902	N 1982	BIG POND	CREEK	OK	037	063051	ON 1924
ATWOOD EAST	HUGHES	OK	063	030033	O 1966	BIG POND DISTRICT EAST	CREEK	OK	037	063082	ON 1946
ATWOOD NORTH	HUGHES	OK	063	030095	OA 1949	BIG POND SOUTH	CREEK	OK	037	063144	O 1955
ATWOOD NW	HUGHES	OK	063	030126	O 1957	BIG POND SW	CREEK	OK	037	063175	O 1963
ATWOOD SE	HUGHES	OK	063	030157	N 1966	BIGHAM	OKFUSKEE	OK	107	063981	ON 1946
ATWOOD SW	HUGHES	OK	063	030219	OA 1981	BIGHAM SOUTH	OKFUSKEE	OK	107	064012	N 1960
ATWOOD TOWNSITE	HUGHES	OK	063	014187	O 1991	BIGHAM SW	OKFUSKEE	OK	107	064043	N 1969
ATWOOD WEST	HUGHES	OK	063	030250	N 1980	BIGHORSE	OSAGE	OK	113	061997	O 1927
AUTWINE	KAY	OK	071	031056	ON 1957	BIGHORSE NE	OSAGE	OK	113	062059	O 1968
AUTWINE EAST	KAY	OK	071	031087	O 1968	BILBY DISTRICT	WAGONER	OK	145	064322	O 1918
AUTWINE SE	KAY	OK	071	011051	O 1962	BILLINGS	NOBLE	OK	103	064508	ON 1917
AUTWINE SW	KAY	OK	071	031180	O 1967	BILLINGS EAST	NOBLE	OK	103	064570	ON 1956
AUTWINE WEST	KAY	OK	071	031211	ON 1951	BILLINGS NE	NOBLE	OK	103	064601	O 1958
AVANT	OSAGE	OK	113	031335	ON 1904	BILLINGS NW	GARFIELD	OK	047	064663	OA 1950
AVANT WEST	OSAGE	OK	113	031366	O 1905	BILLINGS NW	NOBLE	OK	103	064663	OA 1950
AVARD EAST	WOODS	OK	151	031409	N 1979	BILLINGS TOWNSITE	GARFIELD	OK	047	064725	ON 1953
AVARD NW	WOODS	OK	151	031490	ON 1954	BILLINGS TOWNSITE	NOBLE	OK	103	064725	ON 1953
AVERY	LINCOLN	OK	081	031583	O 1939	BILLINGS WEST	NOBLE	OK	103	064735	O 1945
AVERY	PAYNE	OK	119	031583	O 1939	BINGER	CADDO	OK	015	065004	ONA 1934
AVERY NE	PAYNE	OK	119	031676	O 1964	BINGER NE	CADDO	OK	015	065066	ONA 1962
AVERY NORTH	PAYNE	OK	119	031707	O 1964	BINGER SOUTH	CADDO	OK	015	065084	ONA 1975
AVERY SW	LINCOLN	OK	081	031769	O 1954	BIRCH CREEK	OSAGE	OK	113	065221	O 1920
AVOCA EAST	POTTAWATOMIE	OK	125	032048	O 1950	BIRCH CREEK SOUTH	OSAGE	OK	113	065252	ON 1940
AVOCA SW	POTTAWATOMIE	OK	125	032110	O 1948	BIRCH CREEK WEST	OSAGE	OK	113	065283	O 1953
AYDELOTTE	POTTAWATOMIE	OK	125	032462	O 1980	BIRD CREEK	OSAGE	OK	113	065407	O 1906
AYDELOTTE WEST	POTTAWATOMIE	OK	125	032464	O 1978	BIRD CREEK	TULSA	OK	143	065407	O 1906
AYLESWORTH	MARSHALL	OK	095	032552	ONA 1942	BISHOP	ELLIS	OK	045	066120	ONA 1961
AYLESWORTH DISTRICT SE	BRYAN	OK	013	032583	ON 1945	BISHOP	ROGER MILLS	OK	129	066120	ONA 1961
AYLESWORTH DISTRICT SE	MARSHALL	OK	095	032583	ON 1945	BIXBY-JENKS DISTRICT	CREEK	OK	037	067396	O 1901
BADO EAST	MAJOR	OK	093	034663	OA 1977	BIXBY-JENKS DISTRICT	TULSA	OK	143	067396	O 1901
BADO NORTH	MAJOR	OK	093	034669	O 1968	BLACK DOG	OSAGE	OK	113	068182	O 1945
BADO SE	MAJOR	OK	093	034700	OA 1972	BLACK DOG DISTRICT SOUTH	OSAGE	OK	113	068213	O 1946
BADO SOUTH	MAJOR	OK	093	034731	O 1969	BLACK DOG WEST	OSAGE	OK	113	068275	O 1945
BAKERSBURG WEST	TEXAS	OK	139	035864	N 1969	BLACKBURN	OSAGE	OK	113	068740	O 1967
BALD	PITTSBURG	OK	121	035876	ON 1933	BLACKBURN EAST	PAWNEE	OK	117	068771	O 1920
BALD HILL	MUSKOGEE	OK	101	035878	ON 1906	BLACKBURN NE	OSAGE	OK	113	068802	O 1955
BALD HILL	OKMULGEE	OK	111	035878	ON 1906	BLACKBURN NORTH	OSAGE	OK	113	068833	O 1955
BALD SOUTH	ATOKA	OK	005	035940	O 1932	BLACKBURN SE	PAWNEE	OK	117	068864	O 1954
BALKO NE	BEAVER	OK	007	036374	OA 1969	BLACKBURN SOUTH	PAWNEE	OK	117	068895	O 1955
BALKO NORTH	BEAVER	OK	007	036405	ON 1965	BLACK					

# OKLAHOMA

Field Name	County Name	State Sub	Co Code	Field Code	Field Disc Type Year	Field Name	County Name	State Sub	Co Code	Field Code	Field Disc Type Year
BLACKLAND NE	OSAGE	OK	113	069267	ON 1941	BROWN MIDDLE	GARFIELD	OK	047	095475	O 1959
BLACKLAND SW	OSAGE	OK	113	069329	O 1956	BROWN NW	GARFIELD	OK	047	095494	O 1955
BLACKWELL	KAY	OK	071	069608	O 1918	BROWN SOUTH	GARFIELD	OK	047	095649	O 1953
BLACKWELL DISTRICT EAST	KAY	OK	071	069639	ON 1947	BROWN SW	GARFIELD	OK	047	095711	O 1957
BLACKWELL NE	KAY	OK	071	011068	O 1956	BROXTON NORTH	CADDO	OK	015	000450	N 1982
BLACKWELL NW	KAY	OK	071	069763	OA 1970	BROXTON NW	CADDO	OK	015	096579	O 1972
BLACKWELL SE	KAY	OK	071	069794	ON 1953	BROXTON SOUTH	CADDO	OK	015	096610	N 1965
BLACKWELL WEST	KAY	OK	071	069825	OA 1964	BROXTON SW	CADDO	OK	015	096641	O 1971
BLACKWELL-NEWKIRK GAS AREA	KAY	OK	071	011069	N 1973	BROXTON WEST	CADDO	OK	015	096672	O 1958
BLAKELY	OKFUSKEE	OK	107	070321	ON 1923	BROYLES	PAYNE	OK	119	096703	ON 1918
BLAKELY EAST	OKFUSKEE	OK	107	070352	ON 1966	BRUCE	CREEK	OK	037	096796	O 1926
BLAKELY NORTH	OKFUSKEE	OK	107	070383	ON 1922	BRUCE DISTRICT EAST	CREEK	OK	037	096827	O 1939
BLAKELY SE	OKFUSKEE	OK	107	070414	ON 1949	BRUSHY MOUNTAIN	MUSKOGEE	OK	101	097974	N 1916
BLANCHARD NE	MCCLAIN	OK	087	070600	OA 1992	BRYAN	PAWNEE	OK	117	098098	O 1954
BLANCHARD NORTH	MCCLAIN	OK	087	070610	ON 1980	BRYAN NE	PAWNEE	OK	117	098191	O 1954
BLANCHARD NW	GRADY	OK	051	070631	N 1960	BRYAN NORTH	PAWNEE	OK	117	098222	O 1951
BLANCO	PITTSBURG	OK	121	070724	N 1979	BRYAN NW	PAWNEE	OK	117	098253	O 1953
BLANCO SOUTH	PITTSBURG	OK	121	070848	N 1982	BRYAN SE	PAWNEE	OK	117	098284	O 1953
BLOOMINGTON	GREER	OK	055	074506	N 1959	BRYAN SW	PAWNEE	OK	117	098315	O 1985
BLOOMINGTON EAST	GREER	OK	055	074537	O 1968	BRYAN WEST	PAWNEE	OK	117	098340	O 1980
BLOOMINGTON NORTH	GREER	OK	055	074568	ON 1968	BRYAN WEST	PAYNE	OK	119	098340	O 1980
BLOOMINGTON SOUTH	GREER	OK	055	074575	ON 1973	BRYANT	OKFUSKEE	OK	107	098408	ONA 1921
BLUCHER	OKLAHOMA	OK	109	074723	OA 1952	BRYANT	OKMULGEE	OK	111	098408	ONA 1921
BLUE JACKET NORTH	CRAIG	OK	035	075445	O 1975	BRYANT EAST	OKMULGEE	OK	111	098470	N 1958
BLUE JACKET WEST	CRAIG	OK	035	075449	O 1980	BRYANT SE	OKFUSKEE	OK	107	098563	N 1916
BLUFF CREEK	KAY	OK	071	076242	O 1953	BRYANT SE	OKMULGEE	OK	111	098563	N 1916
BLUMENSHINE	COMANCHE	OK	031	076428	O 1952	BRYANT SOUTH	OKFUSKEE	OK	107	098573	N 1976
BLUMENSHINE EAST	COMANCHE	OK	031	076459	N 1956	BUCK CREEK	OSAGE	OK	113	099571	O 1922
BLUMENSHINE WEST	COMANCHE	OK	031	076490	O 1954	BUELL	OSAGE	OK	113	100935	O 1922
BOAR CREEK	OSAGE	OK	113	076909	O 1939	BUENA VISTA NE	PAWNEE	OK	117	101090	O 1954
BOAR CREEK EAST	OSAGE	OK	113	076940	O 1946	BUENA VISTA NORTH	PAWNEE	OK	117	101121	O 1962
BOGGY DEPOT EAST	ATOKA	OK	005	077994	O 1961	BUENA VISTA SOUTH	PAWNEE	OK	117	101152	ON 1965
BOGGY DEPOT SE	ATOKA	OK	005	078025	O 1954	BUFFALO	HARPER	OK	059	101276	N 1968
BOILING SPRINGS NORTH	HARPER	OK	059	078397	N 1963	BUFFALO EAST	HARPER	OK	059	101400	OA 1987
BOILING SPRINGS NORTH	WOODWARD	OK	153	078397	N 1963	BUFFALO MOUNTAIN	LATIMER	OK	077	014498	N 1992
BOKOSHE SE	LE FLORE	OK	079	012332	N 1988	BUFFALO MOUNTAIN SOUTH	LATIMER	OK	077	015923	N 1997
BOKOSHE SOUTH	LE FLORE	OK	079	078521	N 1964	BUFFALO NORTH	HARPER	OK	059	101524	ONA 1958
BOLEN SPRING	CRAIG	OK	035	078583	O 1966	BUFFALO NW	HARPER	OK	059	101531	N 1978
BOLEY	OKFUSKEE	OK	107	078614	O 1951	BUFFALO SE	HARPER	OK	059	101586	ONA 1975
BOLEY EAST	OKFUSKEE	OK	107	078645	O 1963	BUFFALO SW	HARPER	OK	059	101779	ON 1973
BOLEY NW	OKFUSKEE	OK	107	009535	O 1985	BUFFALOHEAD	NOBLE	OK	103	101927	O 1923
BOLEY SOUTH	OKFUSKEE	OK	107	078676	N 1980	BUFFALOHEAD WEST	NOBLE	OK	103	101958	O 1972
BOOMER LAKE	LOVE	OK	085	079265	O 1965	BULLDOG	OSAGE	OK	113	102640	O 1920
BOOMER LAKE NE	PAYNE	OK	119	002002	O 1982	BULLDOG DISTRICT NORTH	OSAGE	OK	113	102671	O 1956
BOOMER LAKE NW	PAYNE	OK	119	080939	O 1954	BURBANK	KAY	OK	071	103663	O 1920
BOONE SE	CADDO	OK	015	081156	O 1963	BURBANK	OSAGE	OK	113	103663	O 1920
BOONE SE	COMANCHE	OK	031	081156	O 1963	BURBANK SW	OSAGE	OK	113	103756	O 1957
BORDER	KAY	OK	071	081838	O 1927	BURBANK TOWNSITE	OSAGE	OK	113	103787	O 1961
BOSTON	OSAGE	OK	113	082613	O 1904	BURLINGTON NE	ALFALFA	OK	003	004353	OA 1983
BOSTON	PAWNEE	OK	117	082613	O 1904	BURLINGTON NORTH	ALFALFA	OK	003	008765	OA 1984
BOSTON EAST	OSAGE	OK	113	082675	O 1929	BURLINGTON NW	ALFALFA	OK	003	104895	N 1979
BOSTON NORTH	OSAGE	OK	113	082706	O 1921	BURLINGTON SOUTH	ALFALFA	OK	003	104934	OA 1959
BOSTON WEST	OSAGE	OK	113	082737	O 1941	BURLINGTON SW	ALFALFA	OK	003	104939	N 1978
BOULANGER NW	OSAGE	OK	113	083078	O 1968	BURLINGTON WEST	ALFALFA	OK	003	004354	O 1983
BOWLEGS	SEMINOLE	OK	133	084411	ON 1927	BURMAH NORTH	DEWEY	OK	043	105010	O 1974
BOWLEGS DISTRICT SW	SEMINOLE	OK	133	084442	O 1944	BURNETT	POTTAWATOMIE	OK	125	105151	O 1951
BOWRING EAST	OSAGE	OK	113	084721	O 1948	BURNETT NW	POTTAWATOMIE	OK	125	105182	O 1949
BOWRING SE	OSAGE	OK	113	084748	ON 1975	BURNETT SOUTH	POTTAWATOMIE	OK	125	105244	O 1961
BOYD EAST	BEAVER	OK	007	085620	ONA 1963	BURNETT WEST	CLEVELAND	OK	027	105306	O 1943
BOYD SOUTH	BEAVER	OK	007	085744	ON 1957	BURNETT WEST	POTTAWATOMIE	OK	125	105306	O 1943
BOYNTON	MUSKOGEE	OK	101	086116	O 1914	BURNEY EAST	POTTAOSH	OK	091	105313	N 1978
BOYNTON NW	MUSKOGEE	OK	101	000432	ON 1981	BURNEYVILLE NE	LOVE	OK	085	105316	O 1981
BOYNTON WEST	MUSKOGEE	OK	101	002586	O 1982	BURNEYVILLE WEST	LOVE	OK	085	105319	O 1976
BRADY	GARVIN	OK	049	087651	O 1971	BURNS FLAT	WASHITA	OK	149	105720	ONA 1970
BRADY SW	GARVIN	OK	049	015180	O 1994	BURT SW	TILLMAN	OK	141	106639	O 1945
BRAMAN	KAY	OK	071	088085	O 1924	BURTON SE	CIMARRON	OK	025	106763	N 1959
BRAMAN DISTRICT SE	KAY	OK	071	088116	O 1924	BUTLER CREEK	MUSKOGEE	OK	101	107414	N 1960
BRAMAN NE	KAY	OK	071	088147	O 1954	BUTLER-CUSTER	CUSTER	OK	039	003366	ON 1981
BRAMAN NORTH	KAY	OK	071	088178	O 1924	BUTLER-CUSTER WEST	CUSTER	OK	039	107422	N 1980
BRAMAN NW	KAY	OK	071	088209	O 1961	BUTNER	HUGHES	OK	063	107538	N 1927
BRAMAN SW	KAY	OK	071	088271	O 1954	BUTNER	SEMINOLE	OK	133	107538	N 1927
BRAMAN WEST	KAY	OK	071	088302	N 1965	BUTTERLY	GARVIN	OK	049	107755	O 1939
BRANSTETTER DISTRICT	OSAGE	OK	113	089077	O 1928	BUTTERLY NE	GARVIN	OK	049	107786	O 1945
BRAY SE	STEPHENS	OK	137	089604	ONA 1948	BUTTERLY NORTH	GARVIN	OK	049	107817	ON 1955
BRAY SOUTH	STEPHENS	OK	137	089635	N 1965	BUTTERLY NW	GARVIN	OK	049	107848	O 1955
BRAY SW	STEPHENS	OK	137	089666	O 1960	BUTTERLY SOUTH	GARVIN	OK	049	107879	O 1950
BREATHWAITE	WASHITA	OK	149	000437	ONA 1980	BUTTERLY SW	GARVIN	OK	049	107910	O 1953
BRENT	SEQUOYAH	OK	135	091092	ON 1957	BYARS EAST	MCCLAIN	OK	087	108647	O 1948
BREWER SOUTH	PITTSBURG	OK	121	091216	N 1962	BYARS NE	MCCLAIN	OK	087	108678	O 1939
BRICK	WAGONER	OK	145	091309	O 1950	BYARS NW	POTTAWATOMIE	OK	125	108678	O 1939
BRIDGEPORT	BLAINE	OK	011	091588	ONA 1961	BYARS SOUTH	MCCLAIN	OK	087	108714	O 1969
BRIDGEPORT	CADDO	OK	015	091588	ONA 1961	BYARS SW	GARVIN	OK	049	108740	OA 1969
BRINKMAN SOUTH	GREER	OK	055	092425	N 1958	BYARS SW	GARVIN	OK	049	108771	ON 1954
BRINTON	OKMULGEE	OK	111	092456	ON 1914	BYARS SW	MCCLAIN	OK	087	108771	ON 1954
BRISTOW	CREEK	OK	037	092580	O 1916	BYNG WEST	PONTOTOC	OK	123	004356	O 1983
BRISTOW DISTRICT SOUTH	CREEK	OK	037	092642	O 1947	BYRON SE	ALFALFA	OK	003	109267	ONA 1983
BRISTOW EAST	CREEK	OK	037	092673	O 1958	BYRON SOUTH	ALFALFA	OK	003	109298	ONA 1984
BRISTOW NE	CREEK	OK	037	092704	O 1947	CABANISS NW	PITTSBURG	OK	121	110752	N 1976
BRISTOW NORTH	CREEK	OK	037	092735	O 1918	CACHE CREEK	COTTON	OK	033	111291	O 1946
BRISTOW NW	CREEK	OK	037	015256	OA 1995	CACHE CREEK NORTH	COTTON	OK	033	111353	O 1947
BRISTOW TOWNSITE	CREEK	OK	037	092797	O 1964	CACHE CREEK NW	COTTON	OK	033	111384	O 1947
BRISTOW WEST	CREEK	OK	037	092828	OA 1922	CACHE CREEK SOUTH	COTTON	OK	033	111415	O 1948
BRITT	PONTOTOC	OK	123	092921	O 1947	CACHE CREEK WEST	COTTON	OK	033	111446	O 1947
BRITTON	OKLAHOMA	OK	109	092952	ON 1935	CADDO	CARTER	OK	019	111539	ONA 1939
BRITTON NE	OKLAHOMA	OK	109	092983	ON 1950	CALDWELL	GRANT	OK	053	112872	O 1929
BRITTON SOUTH	OKLAHOMA	OK	109	093045	ON 1938	CALIFORNIA CREEK	NOWATA	OK	105	113368	N 1911
BRITTON WEST	OKLAHOMA	OK	109	093055	N 1991	CALUMET EAST	CANADIAN	OK	017	113938	ONA 1979
BROCK	CARTER	OK	019	093355	ON 1922	CALVIN (NEW)	HUGHES	OK	063	000968	ON 1951
BROCK EAST	CARTER	OK	019	093386	O 1949	CALVIN EAST	HUGHES	OK	063	114112	N 1982
BROCK NORTH	CARTER	OK	019	093417	O 1953	CALVIN NORTH	HUGHES	OK	063	114174	OA 1987
BROCK NW	CARTER	OK	019	093448	O 1954	CALVIN NW	HUGHES	OK	063	114205	N 1966
BROCK SE	LOVE	OK	085	093479	O 1967	CALVIN SE	HUGHES	OK	063	114236	ON 1962
BROKEN ARROW DISTRICT	TULSA	OK	143	093603	ON 1901	CALVIN SOUTH	HUGHES	OK	063	114267	ONA 1938
BROKEN ARROW DISTRICT	WAGONER	OK	145	093603	ON 1901	CALVIN WEST	HUGHES	OK	063	114306	N 1973
BROOKEN	HASKELL	OK	061	094054	N 1925	CAMARGO NW	ELLIS	OK	045	114490	ON 1980
BROOKSVILLE	POTTAWATOMIE	OK	125	094688	ONA 1942	CAMARGO SW	DEWEY	OK	043	114495	OA 1976
BROOKSVILLE EAST	POTTAWATOMIE	OK	125	094719	O 1951	CAMERON A	LE FLORE	OK	079	017692	N 1922
BROOKSVILLE NORTH	POTTAWATOMIE	OK	125	094727	O 1977	CAMERON B	LE FLORE	OK	079	114670	N 1922
BROOKSVILLE SE	POTTAWATOMIE	OK	125	094750	O 1951	CAMPBELL	MAJOR	OK	093	115538	ON 1960
BROOKSVILLE SOUTH	POTTAWATOMIE	OK	125	094781	O 1943	CAMPBELL	WOODS	OK	151	115538	ON 1960
BROOKSVILLE SW	POTTAWATOMIE	OK	125	012479	O 1988	CAMBRICK DISTRICT	BEAVER	OK	007	116065	ONA 1954
BROWN	GARFIELD	OK	047	095091	ON 1930	CAMBRICK DISTRICT	TEXAS	OK	139	116065	ONA 1954
BROWN EAST	GARFIELD	OK	047	095370	O 1945	C					



Field Name	County Name	State Sub	Co Code	Field Code	Field Type	Field Disc Year	Field Name	County Name	State Sub	Co Code	Field Code	Field Type	Field Disc Year
CAMRICK GAS AREA	TEXAS	OK	139	116127	ONA	1954	CHECOTAH DISTRICT NW	MCINTOSH	OK	091	135015	ON	1940
CANADIAN	PITTSBURG	OK	121	116282	N	1917	CHECOTAH EAST	MCINTOSH	OK	091	135020	N	1981
CANARY	NOWATA	OK	105	116623	ON	1920	CHECOTAH SE	MCINTOSH	OK	091	135077	N	1959
CANARY	WASHINGTON	OK	147	116623	ON	1907	CHEEK	CARTER	OK	019	135108	OA	1979
CANDY CREEK	OSAGE	OK	113	116716	O	1920	CHEEK NW	CARTER	OK	019	000490	O	1979
CANDY CREEK	WASHINGTON	OK	147	116716	O	1920	CHELSEA	ROGERS	OK	131	135232	O	1889
CANEY	OSAGE	OK	113	116964	O	1909	CHEROKEE SOUTH	ALFALFA	OK	003	135909	N	1978
CANEY	WASHINGTON	OK	147	116964	ON	2000	CHEROKEE SW	ALFALFA	OK	003	135914	N	1966
CANEY NW	OSAGE	OK	113	117181	O	1960	CHEROKEE WEST	ALFALFA	OK	003	135976	ON	1956
CANTON NW	DEWEY	OK	043	117956	OA	1966	CHEROKEE WEST	WOODS	OK	151	135976	ON	1956
CANUTE NORTH	CUSTER	OK	039	118235	ONA	1962	CHEROKITA TREND	ALFALFA	OK	003	136007	ONA	1956
CANUTE NORTH	WASHITA	OK	149	118235	ONA	1962	CHEROKITA TREND	GRANT	OK	053	136007	ONA	1956
CANYON CREEK	OSAGE	OK	113	118328	O	1923	CHESTER WEST	MAJOR	OK	093	136751	N	1959
CANYON CREEK SE	OSAGE	OK	113	118359	O	1965	CHESTER WEST	WOODWARD	OK	153	136751	N	1959
CANYON CREEK SOUTH	OSAGE	OK	113	118390	O	1947	CHEYENNE	ROGER MILLS	OK	129	137154	OA	1978
CAPITOL HILL SOUTH	OKLAHOMA	OK	109	118762	O	1959	CHEYENNE VALLEY	MAJOR	OK	093	137278	ONA	1958
CAPLE NORTH	TEXAS	OK	139	118855	N	1959	CHEYENNE VALLEY	WOODS	OK	151	137278	ONA	1958
CAPLE SOUTH	TEXAS	OK	139	014739	N	1994	CHEYENNE VALLEY SOUTH	MAJOR	OK	093	137433	N	1970
CAPRON	WOODS	OK	151	119010	N	1987	CHEYENNE VALLEY WEST	MAJOR	OK	093	137464	N	1960
CAPRON EAST	ALFALFA	OK	003	119041	ON	1968	CHEYENNE WEST	ROGER MILLS	OK	129	137681	ONA	1971
CAPRON NE	ALFALFA	OK	003	119072	O	1967	CHICKASHA	GRADY	OK	051	137960	ONA	1919
CAPRON NORTH	WOODS	OK	151	119077	OA	1978	CHIGLEY WEST	MURRAY	OK	099	138487	O	1962
CAPRON NW	WOODS	OK	151	119082	OA	1977	CHILES DOME	COAL	OK	029	138766	N	1922
CAPRON WEST	WOODS	OK	151	010694	N	1985	CHILES DOME SE	COAL	OK	029	000498	N	1981
CAPTAIN CREEK NORTH	LINCOLN	OK	081	119134	O	1962	CHILES DOME SW	COAL	OK	029	138797	O	1970
CAPTAIN CREEK SOUTH	LINCOLN	OK	081	119165	O	1954	CHILOCCO	KAY	OK	071	138983	O	1957
CAPTAIN CREEK WEST	LINCOLN	OK	081	119227	ON	1959	CHILOCCO EAST	KAY	OK	071	139014	ONA	1951
CAPTAIN CREEK WEST	OKLAHOMA	OK	109	119227	ON	1959	CHILOCCO SE	KAY	OK	071	139045	O	1954
CARLTON LAKE WEST	ELLIS	OK	045	010320	N	1982	CHIMNEY MOUNTAIN	SEMINOLE	OK	133	139324	O	1948
CARMEL	JACKSON	OK	065	120560	O	1951	CHISNEY SOUTH	POTTAWATOMIE	OK	125	139975	O	1962
CARNEGIE NE	CADDO	OK	015	000476	N	1981	CHISUM SOUTH	MCCLAIN	OK	087	009022	O	1985
CARNEGIE NORTH	WASHITA	OK	149	004209	N	1983	CHITWOOD	GRADY	OK	051	140192	ONA	1945
CARNEGIE SOUTH	KIOWA	OK	075	001131	N	1998	CHITWOOD NW	GRADY	OK	051	140254	ONA	1953
CARNEGIE SW	KIOWA	OK	075	120839	O	1945	CHITWOOD SOUTH	GRADY	OK	051	140285	OA	1946
CARNEGIE WEST	KIOWA	OK	075	120870	ON	1957	CHOATE PRAIRIE	PITTSBURG	OK	121	140502	N	1945
CARNEY SE	LINCOLN	OK	081	120978	O	1973	CHOCTAW	OKLAHOMA	OK	109	140688	OA	1976
CARNEY-LINCOLN	LINCOLN	OK	081	120947	N	1980	CHOCTAW NE	OKLAHOMA	OK	109	140713	O	1978
CARPENTER	BECKHAM	OK	009	121242	ONA	1951	CHOCTAW NORTH	OKLAHOMA	OK	109	140719	O	1956
CARPENTER	ROGER MILLS	OK	129	121242	ONA	1951	CHOCTAW SOUTH	OKLAHOMA	OK	109	140843	O	1955
CARPENTER NE	CUSTER	OK	039	121256	ONA	1980	CHOSKA	WAGONER	OK	145	140967	N	1949
CARR CITY	POTTAWATOMIE	OK	125	121428	O	1927	CHOSKA NW	MUSKOGEE	OK	101	140975	O	1981
CARR CITY	SEMINOLE	OK	133	121428	O	1927	CIMARRON CITY EAST	LOGAN	OK	083	014004	N	1980
CARRIER	GARFIELD	OK	047	121521	ONA	1964	CITRA	HUGHES	OK	063	143571	O	1937
CARRIER NW	GARFIELD	OK	047	121552	O	1962	CITRA NE	HUGHES	OK	063	143602	O	1964
CARSON	HUGHES	OK	063	121862	N	1952	CIVIT	GARVIN	OK	049	143819	O	1958
CARSON EAST	HUGHES	OK	063	006418	N	1996	CIVIT EAST	GARVIN	OK	049	143835	O	1976
CARSON SE	HUGHES	OK	063	121976	N	1976	CIVIT NE	GARVIN	OK	049	143850	O	1962
CARSON WEST	HUGHES	OK	063	122017	N	1954	CIVIT NORTH	GARVIN	OK	049	143858	O	1969
CARTER	BECKHAM	OK	009	122048	N	1997	CIVIT NW	GARVIN	OK	049	143869	O	1975
CARTER EAST	BECKHAM	OK	009	122092	ON	1979	CIVIT SE	GARVIN	OK	049	143881	O	1953
CARTER NORTH	BECKHAM	OK	009	122234	ON	1957	CIVIT SOUTH	GARVIN	OK	049	143912	O	1949
CARTER SE	BECKHAM	OK	009	122265	O	1954	CIVIT SW	GARVIN	OK	049	143944	N	1976
CARTER SW	BECKHAM	OK	009	122327	ON	1959	CIVIT WEST	GARVIN	OK	049	143974	O	1967
CARTER WEST	BECKHAM	OK	009	122358	O	1963	CLAREMORE	ROGERS	OK	131	144951	O	1904
CARTHAGE	TEXAS	OK	139	122575	N	1958	CLAREMORE EAST	ROGERS	OK	131	144982	O	1925
CARTHAGE DISTRICT NE	TEXAS	OK	139	122606	ON	1958	CLARITA (NEW)	COAL	OK	029	000858	O	1953
CARTHAGE EAST	TEXAS	OK	139	122637	O	1962	CLARITA DISTRICT	COAL	OK	029	145354	ON	1937
CARTHAGE GAS AREA	TEXAS	OK	139	122668	N	1958	CLARK CREEK	HARPER	OK	059	145447	N	1959
CARTHAGE NW	TEXAS	OK	139	122761	ON	1955	CLARK CREEK EAST	HARPER	OK	059	145478	N	1959
CASEY	PAWNEE	OK	117	123753	O	1917	CLARK CREEK WEST	HARPER	OK	059	000504	N	1980
CASEY EAST	PAWNEE	OK	117	123790	OA	1977	CLAY CITY SE	CLEVELAND	OK	027	146470	O	1943
CASEY NE	PAWNEE	OK	117	123796	N	1980	CLAYTON NW	LOGAN	OK	083	146842	ON	1954
CASEY NORTH	PAWNEE	OK	117	123815	O	1951	CLAYTON NW	OKLAHOMA	OK	109	146842	ON	1954
CASTANEDA	CIMARRON	OK	025	124497	O	1927	CLEAR BROOK	CLEVELAND	OK	027	147028	O	1958
CASTANEDA EAST	CIMARRON	OK	025	124528	O	1958	CLEAR BROOK SW	CLEVELAND	OK	027	147059	ONA	1953
CASTANEDA NW	CIMARRON	OK	025	007758	O	1984	CLEAR BROOK WEST	CLEVELAND	OK	027	147090	O	1967
CASTANEDA SOUTH	CIMARRON	OK	025	124621	O	1970	CLEAR LAKE DISTRICT	BEAVER	OK	007	147245	OA	1958
CASTLE	OKFUSKEE	OK	107	124745	O	1960	CLEAR LAKE DISTRICT WEST	BEAVER	OK	007	014908	N	1959
CASTLE EAST	OKFUSKEE	OK	107	124838	ON	1944	CLEAR LAKE NORTH	BEAVER	OK	007	014212	OA	1987
CASTLE NW	OKFUSKEE	OK	107	124993	N	1929	CLEAR LAKE WEST	BEAVER	OK	007	147307	N	1959
CASTLE SW	OKFUSKEE	OK	107	125117	ON	1941	CLEARVIEW DISTRICT	OKFUSKEE	OK	107	147524	ON	1927
CASTON EAST	LE FLORE	OK	079	000477	N	1980	CLEARVIEW NORTH	OKFUSKEE	OK	107	147617	O	1955
CAT TAIL SPRINGS	POTTAWATOMIE	OK	125	125427	O	1951	CLEARVIEW WEST	OKFUSKEE	OK	107	147772	ON	1962
CAT TAIL SPRINGS EAST	POTTAWATOMIE	OK	125	125458	O	1952	CLEVELAND	PAWNEE	OK	117	148237	O	1904
CATALE DISTRICT	ROGERS	OK	131	125644	O	1910	CLEVELAND EAST	OSAGE	OK	113	148268	O	1954
CATALE EAST	CRAIG	OK	035	125675	O	1928	CLEVELAND EAST	PAWNEE	OK	117	148268	O	1954
CATALE EAST	ROGERS	OK	131	125675	O	1928	CLINTON	CUSTER	OK	039	148733	N	1981
CATESBY NORTH	ELLIS	OK	045	125830	O	1958	CLINTON EAST	CUSTER	OK	039	148745	ONA	1980
CATOOSA DISTRICT	ROGERS	OK	131	126419	ON	1913	CLINTON NORTH	CUSTER	OK	039	148795	N	1981
CATOOSA EAST	ROGERS	OK	131	126450	O	1958	CLINTON SOUTH	CUSTER	OK	039	148826	N	1982
CEDARDALE NE	HARPER	OK	059	128365	ONA	1957	CLINTON SOUTH	WASHITA	OK	149	148826	N	1982
CEDARDALE NE	MAJOR	OK	093	128365	ONA	1957	CLOUDCHIEF NW	WASHITA	OK	149	000511	N	1981
CEDARDALE NE	WOODWARD	OK	153	128365	ONA	1957	CLYDE EAST	GRANT	OK	053	149384	O	1962
CEDARDALE NW	WOODWARD	OK	153	128396	ON	1964	CLYDE SOUTH	GRANT	OK	053	002684	O	1982
CEDARS	LE FLORE	OK	079	128458	N	1924	CLYDE WEST	GRANT	OK	053	149570	O	1968
CEMENT	CADDO	OK	015	128985	ONA	1916	COAL COUNTY CBM	COAL	OK	029	017411	N	2003
CEMENT	GRADY	OK	051	128985	ONA	1916	COALGATE	COAL	OK	029	150113	ON	1960
CEMENT SE	GRADY	OK	051	129109	ON	1966	COALGATE EAST	COAL	OK	029	014005	N	1991
CENTER	PONTOTOC	OK	123	129264	ON	1946	COALGATE NE	COAL	OK	029	150121	N	1978
CENTER NE	PONTOTOC	OK	123	129326	O	1950	COALGATE NORTH	COAL	OK	029	011936	N	1987
CENTER NW	PONTOTOC	OK	123	129357	N	1953	COALGATE SW	COAL	OK	029	012142	N	1973
CENTER SOUTH	PONTOTOC	OK	123	129450	ON	1951	COALGATE WEST	COAL	OK	029	013770	O	



# OKLAHOMA

Field Name	County Name	State Sub	Co Code	Field Code	Field Disc Type Year	Field Name	County Name	State Sub	Co Code	Field Code	Field Disc Type Year
CONCHO NE	CANADIAN	OK	017	156840	ONA 1971	DAVIS SOUTH	MURRAY	OK	099	182542	O 1967
CONCHO NORTH	CANADIAN	OK	017	156845	ONA 1977	DAVIS SW	MURRAY	OK	099	182552	OA 1975
CONWAY NW	PONTOTOC	OK	123	158731	O 1963	DAVIS WEST	MURRAY	OK	099	182615	OA 1974
CONWAY SOUTH	PONTOTOC	OK	123	158762	O 1953	DAWSON DISTRICT	ROGERS	OK	131	182821	O 1906
COODYS BLUFF	NOWATA	OK	105	158855	O 1904	DAWSON DISTRICT	TULSA	OK	143	182821	O 1906
COON CREEK	LOGAN	OK	083	159475	ON 1946	DEANER NORTH	OKFUSKEE	OK	107	184209	ON 1949
COON CREEK	OKLAHOMA	OK	109	159475	ON 1944	DECHERDS BEND	LOVE	OK	085	184922	O 1954
COON CREEK NE	LOGAN	OK	083	159506	ON 1953	DECHERDS BEND NORTH	LOVE	OK	085	184953	OA 1969
COON CREEK NE	OKLAHOMA	OK	109	159506	ON 1953	DECHERDS BEND NW	LOVE	OK	085	184956	O 1981
COON CREEK NORTH	LOGAN	OK	083	159537	ON 1963	DEER CREEK	GRANT	OK	053	185542	ON 1920
COON CREEK NW	LOGAN	OK	083	159568	O 1954	DEER CREEK SOUTH	GRANT	OK	053	185604	O 1958
COON CREEK WEST	OKLAHOMA	OK	109	159599	O 1962	DEER CREEK SW	GRANT	OK	053	185635	ON 1958
COOPER	BLAINE	OK	011	159723	ONA 1966	DEESE NW	CARTER	OK	019	186255	O 1963
CORBETT NE	CLEVELAND	OK	027	160904	O 1981	DEL CITY	OKLAHOMA	OK	109	013547	O 1990
CORBETT NW	CLEVELAND	OK	027	160907	O 1979	DELAWARE-CHILDERS	NOWATA	OK	105	186999	ON 1906
CORBETT SE	CLEVELAND	OK	027	160932	O 1963	DEMPESEY	ROGER MILLS	OK	129	187986	ONA 1976
CORBETT SOUTH	CLEVELAND	OK	027	160963	O 1950	DEMPESEY WEST	ROGER MILLS	OK	129	188003	N 1977
CORBETT WEST	CLEVELAND	OK	027	160994	O 1945	DENVER NE	CLEVELAND	OK	027	188828	O 1960
CORDELL SOUTH	WASHITA	OK	149	008470	N 1984	DENVER SE	CLEVELAND	OK	027	188859	O 1948
CORINE DISTRICT	WAGONER	OK	145	161521	ON 1919	DEPEW	CREEK	OK	037	188952	OA 1915
CORN	WASHITA	OK	149	161862	N 1993	DEPEW EAST	CREEK	OK	037	188983	O 1946
CORN DISTRICT	CLEVELAND	OK	027	161867	ON 1947	DEPEW NORTH	CREEK	OK	037	189014	N 1969
CORN DISTRICT	MCCLAIN	OK	087	161867	ONA 1947	DEPEW NW	CREEK	OK	037	189045	O 1953
CORN SOUTH	CLEVELAND	OK	027	161893	O 1960	DEPEW SE	CREEK	OK	037	189076	O 1946
CORNISH SE	JEFFERSON	OK	067	162234	OA 1972	DEPEW TOWNSITE	CREEK	OK	037	189107	O 1954
CORNISH SW	JEFFERSON	OK	067	162244	O 1981	DEPEW WEST	CREEK	OK	037	189138	O 1945
CORNISH WEST	JEFFERSON	OK	067	162247	OA 1979	DEVOL SE	COTTON	OK	033	000555	O 1982
COTTINGHAM EAST	PAYNE	OK	119	163722	O 1954	DEWAR	OKMULGEE	OK	111	190068	O 1950
COTTINGHAM NE	PAYNE	OK	119	163753	O 1954	DIBBLE NE	MCCLAIN	OK	087	191270	OA 1964
COTTONWOOD CREEK	CARTER	OK	019	164280	OA 1987	DIBBLE SE	MCCLAIN	OK	087	191308	OA 1973
COUNCIL CREEK	PAYNE	OK	119	164931	O 1945	DIBBLE SW	GRADY	OK	051	000556	ONA 1979
COUNCIL CREEK NORTH	PAYNE	OK	119	000530	O 1979	DILL	OKFUSKEE	OK	107	191983	O 1934
COUNCIL CREEK SE	PAYNE	OK	119	164941	O 1975	DILL	SEMINOLE	OK	133	191983	O 1934
COUNCIL CREEK SW	PAYNE	OK	119	164962	O 1947	DILL CITY	WASHITA	OK	149	192009	ONA 1979
COUNCIL HILL DISTRICT	MUSKOGEE	OK	101	165024	ON 1910	DILL NE	OKFUSKEE	OK	107	192045	O 1943
COUNCIL HILL SOUTH	MCINTOSH	OK	091	007478	N 1996	DILL SOUTH	SEMINOLE	OK	133	192076	O 1941
COUNCIL HILL TOWNSITE	MCINTOSH	OK	091	165055	N 1966	DILWORTH DISTRICT	KAY	OK	071	192479	ON 1911
COURTNEY NE	LOVE	OK	085	000531	O 1981	DIXIE	STEPHENS	OK	137	193812	OA 1958
COURTNEY SE	LOVE	OK	085	165493	O 1978	DIXIE NW	STEPHENS	OK	137	193905	O 1959
COVINGTON SOUTH	GARFIELD	OK	047	165892	OA 1976	DOBY SPRINGS SE	HARPER	OK	059	194627	OA 1969
COVINGTON WEST	GARFIELD	OK	047	165923	ONA 1959	DOG CREEK NW	KAY	OK	071	194937	O 1951
COWDEN SOUTH	WASHITA	OK	149	166357	N 1983	DOG CREEK	OSAGE	OK	113	195185	O 1945
COWETA DISTRICT	WAGONER	OK	145	166481	O 1914	DOG CREEK NE	OSAGE	OK	113	195216	O 1960
COYLE	PAYNE	OK	119	167163	O 1938	DOG CREEK NORTH	OSAGE	OK	113	195247	O 1956
COYLE MIDDLE	PAYNE	OK	119	167194	O 1952	DOG CREEK SE	OSAGE	OK	113	195251	O 1978
COYLE NORTH	PAYNE	OK	119	167225	O 1942	DOG CREEK SOUTH	OSAGE	OK	113	195255	O 1976
COYLE NW	PAYNE	OK	119	167246	O 1975	DOG CREEK SW	OSAGE	OK	113	195265	N 1978
COYLE SE	LOGAN	OK	083	167256	OA 1951	DOG CREEK WEST	OSAGE	OK	113	195278	O 1956
COYLE SOUTH	LOGAN	OK	083	167287	O 1947	DOGA EAST	OSAGE	OK	113	195340	O 1951
COYLE WEST	LOGAN	OK	083	167318	O 1952	DOGA NORTH	OSAGE	OK	113	195402	O 1951
CRAIG COUNTY CBM	CRAIG	OK	035	017412	N 2003	DOGA NW	OSAGE	OK	113	195433	O 1961
CRANE SE	CUSTER	OK	039	168481	ONA 1962	DOGA SE	PAWNEE	OK	117	195458	O 1974
CRAWFORD NW	ROGER MILLS	OK	129	168946	ONA 1965	DOGA SOUTH	PAWNEE	OK	117	195464	O 1964
CRESCENT EAST	LOGAN	OK	083	169566	O 1944	DOGA SW	OSAGE	OK	113	195495	O 1952
CRESCENT STAR	PAWNEE	OK	117	169787	N 1977	DOLBERG	MURRAY	OK	099	195743	O 1954
CRESCENT STAR SOUTH	PAWNEE	OK	117	169814	O 1954	DOLBERG	PONTOTOC	OK	123	195743	O 1954
CRESCENT VALLEY WEST	GRANT	OK	053	169907	O 1961	DOLBERG DISTRICT	MURRAY	OK	099	000567	ON 1920
CRESCENT-LOVELL	KINGFISHER	OK	073	169659	ONA 1926	DOLBERG DISTRICT	PONTOTOC	OK	123	000567	ON 1920
CRESCENT-LOVELL	LOGAN	OK	083	169659	ONA 1926	DOMBEY	BEAVER	OK	007	196239	ONA 1957
CRINER NE	MCCLAIN	OK	087	170589	OA 1958	DOMBEY NW	TEXAS	OK	139	196332	N 1965
CRINER SOUTH	MCCLAIN	OK	087	170620	O 1970	DOMBEY WEST	TEXAS	OK	139	196404	N 1973
CRINER SW	MCCLAIN	OK	087	170651	O 1961	DOMES SW	OSAGE	OK	113	196549	O 1956
CRINER WEST	MCCLAIN	OK	087	170682	O 1959	DOMES-POND CREEK	OSAGE	OK	113	196518	ONA 1904
CROMWELL	OKFUSKEE	OK	107	171209	O 1922	DONNELLY NORTH	CREEK	OK	037	197231	O 1954
CROMWELL	SEMINOLE	OK	133	171209	OA 1922	DONNELLY WEST	CREEK	OK	037	197262	O 1947
CROMWELL EAST	OKFUSKEE	OK	107	171240	O 1940	DOUGLAS NORTH	GARFIELD	OK	047	200021	OA 1964
CROMWELL SOUTH	SEMINOLE	OK	133	171302	ON 1937	DOUGLAS SE	GARFIELD	OK	047	200052	OA 1967
CROSS ROADS NE	POTTAWATOMIE	OK	125	171829	O 1959	DOUGLAS SOUTH	GARFIELD	OK	047	200114	ONA 1965
CROSS ROADS NORTH	POTTAWATOMIE	OK	125	014499	O 1992	DOUGLAS WEST	GARFIELD	OK	047	200176	ONA 1960
CRUCE NORTH	STEPHENS	OK	137	173038	ONA 1945	DOUGOUT CREEK	BEAVER	OK	007	200331	O 1969
CRUCE NW	STEPHENS	OK	137	173069	O 1956	DOWER EAST	BEAVER	OK	007	201106	ON 1969
CRUCE WEST	STEPHENS	OK	137	000538	N 1981	DOWER NORTH	BEAVER	OK	007	014223	OA 1972
CUMBERLAND	BRYAN	OK	013	174325	OA 1940	DOWER SE	BEAVER	OK	007	201199	O 1961
CUMBERLAND	MARSHALL	OK	095	174325	OA 1940	DOYLE EAST	STEPHENS	OK	137	201416	ON 1962
CUMMINGS	MCINTOSH	OK	091	174356	N 1936	DRIFTWOOD SW	ALFALFA	OK	003	202734	O 1959
CURL CREEK	NOWATA	OK	105	174666	O 1911	DRUM CREEK	OSAGE	OK	113	203137	O 1946
CURTY	MCCLAIN	OK	087	015677	OA 1996	DRUM CREEK NORTH	OSAGE	OK	113	203168	O 1951
CURTY SE	MCCLAIN	OK	087	175069	OA 1963	DRUM CREEK NW	OSAGE	OK	113	203199	O 1959
CURTY SOUTH	MCCLAIN	OK	087	175100	OA 1964	DRUMMOND RANCH	OSAGE	OK	113	203385	O 1945
CURTY SW	GRADY	OK	051	175131	ONA 1948	DRUMMOND RANCH NORTH	OSAGE	OK	113	203416	O 1958
CURTY SW	MCCLAIN	OK	087	175131	ONA 1948	DRUMRIGHT WEST	PAYNE	OK	119	203540	O 1965
CUSHING	CREEK	OK	037	175162	ONA 1912	DUFF EAST	GARFIELD	OK	047	204765	O 1954
CUSHING	PAYNE	OK	119	175162	ONA 1912	DUKE NE	JACKSON	OK	065	006346	OA 1984
CUSHING TOWNSITE	PAYNE	OK	119	175317	O 1946	DUKE SW	JACKSON	OK	065	205230	O 1958
CUSTER CITY EAST	CUSTER	OK	039	175425	ONA 1974	DUNCAN NE	STEPHENS	OK	137	205850	ON 1947
CUSTER CITY NORTH	CUSTER	OK	039	175472	ONA 1959	DUNCAN SW	STEPHENS	OK	137	206005	O 1958
CUSTER CITY SE	CUSTER	OK	039	175503	N 1959	DUNCAN WEST	STEPHENS	OK	137	206036	ONA 1919
CUSTER CITY SOUTH	CUSTER	OK	039	175490	ON 1975	DUNDEE NW	JEFFERSON	OK	067	206191	O 1963
CYRIL NW	CADDO	OK	015	176798	O 1956	DUNLAP WEST	KINGFISHER	OK	073	206749	ONA 1967
CYRIL WEST	CADDO	OK	015	001016	N 1982	DUQUESNE	PAWNEE	OK	117	207214	O 1923
DACOMA EAST	ALFALFA	OK	003	178016	N 1963	DURANT EAST	BRYAN	OK	013	207338	ON 1958
DAGUE	TEXAS	OK	139	178295	ON 1961	DURANT NORTH	BRYAN	OK	013	207369	N 1965
DAGUE NE	TEXAS	OK	139	178326	O 1959	DURANT NW	BRYAN	OK	013	207400	O 1968
DAGUE SE	TEXAS	OK	139	178357	ON 1967	DURANT WEST	BRYAN	OK	013	207462	N 1956
DAGUE SOUTH	TEXAS	OK	139	178388	N 1954	DURHAM SE	ROGER MILLS	OK	129	012516	OA 1988
DAISY SE	ATOKA	OK	005	005691	N 1983	DUSTIN	HUGHES	OK	063	208144	ON 1918
DAISY WEST	ATOKA	OK	005	178543	O 1953	DUSTIN	OKFUSKEE	OK	107	208144	ON 1918
DALE	POTTAWATOMIE	OK	125	178698	O 1947	DUSTIN NE	OKFUSKEE	OK	107	208175	ON 1924
DALE NE	LINCOLN	OK	081	178786	O 1978	DUSTIN NORTH	HUGHES	OK	063	208206	N 1965
DALE NE	POTTAWATOMIE	OK	125	178786	O 1978	DUSTIN SE	HUGHES	OK	063	208237	N 1949
DALE NORTH	POTTAWATOMIE	OK	125	178791	O 1985	DUSTIN WEST	HUGHES	OK	063	208299	O 1960
DALE SW	POTTAWATOMIE	OK	125	178822	O 1959	EAGLE CITY	BLAINE	OK	011	210401	ON 1965
DALE WEST	POTTAWATOMIE	OK	125	178853	O 1956	EAGLE CITY SOUTH	BLAINE	OK	011	210432	ONA 1968
DALTON	OSAGE	OK	113	179132	O 1926	EAGLE CITY WEST	BLAINE	OK	011	210435	N 1974
DALTON NE	OSAGE	OK	113	179163	O 1958	EAGLE CITY WEST	DEWEY	OK	043	210435	N 1974
DALTON WEST	OSAGE	OK	113	179225	O 1933	EAKLY SOUTH	CADDO	OK	015	000576	N 1981
DAVENPORT NORTH	LINCOLN	OK	081	181705	ON 1941	EAKLY-WEATHERFORD TREND	CADDO	OK	015	010255	ONA 1953
DAVENPORT NW	LINCOLN	OK	081	181736	O 1952	EAKLY-WEATHERFORD TREND	CUSTER	OK	039	010255	ONA 1953
DAVENPORT WEST DISTRICT	LINCOLN	OK	081	181643	ON 1934	EAKLY-WEATHERFORD TREND	WASHITA	OK	149	010255	ONA 1953
DAVIDSON	TILLMAN	OK	141	182015	O 1955	EARLSBORO	POTTAWATOMIE	OK	125	211176	ON 1926
DAVIS	MURRAY	OK	099	182170	ON 1952	EARLSBORO	SEMINOLE	OK	133	211176	ON 1926
DAVIS NE	MURRAY	OK	099	182387	ON 1961	EARLSBORO NORTH	POTTAWATOMIE	OK	125	211238	ON 1936
DAVIS NORTH	MURRAY	OK									

Field Name	County Name	State Sub	Co Code	Field Code	Field Disc Type	Year	Field Name	County Name	State Sub	Co Code	Field Code	Field Disc Type	Year
EARLSBORO NW	POTTAWATOMIE	OK	125	211269	O	1942	FITTS EAST	PONTOTOC	OK	123	242513	O	1944
EASON	POTTAWATOMIE	OK	125	211517	O	1980	FITTS NORTH	PONTOTOC	OK	123	242544	O	1934
EASON NORTH	POTTAWATOMIE	OK	125	000578	O	1982	FITTS WEST	PONTOTOC	OK	123	242606	O	1937
EASON NW	POTTAWATOMIE	OK	125	211548	O	1963	FLAGG SW	WOODS	OK	151	013130	N	1989
EASTMAN NE	LOVE	OK	085	212236	OA	1980	FLAT ROCK	OSAGE	OK	113	244017	O	1904
EASTMAN NORTH	LOVE	OK	085	212240	O	1981	FLAT ROCK WEST	OSAGE	OK	113	244079	O	1951
E-B RANCH NORTH	STEPHENS	OK	137	210029	O	1952	FLATS NW	TEXAS	OK	139	244482	O	1961
E-B RANCH SE	JEFFERSON	OK	067	007580	O	1984	FLATS WEST	TEXAS	OK	139	244513	O	1964
ECHO EAST	NOBLE	OK	103	212757	ONA	1952	FLEETWOOD SOUTH	JEFFERSON	OK	067	244854	O	1966
EDDY NORTH	GRANT	OK	053	213533	O	1977	FLESHER	OSAGE	OK	113	244978	O	1919
EDDY NW	GRANT	OK	053	213346	O	1961	FLESHER EAST	OSAGE	OK	113	245009	O	1951
EDDY SW	GRANT	OK	053	213377	O	1963	FLETCHER NE	CADDO	OK	015	245160	ON	1956
EDGEWOOD	OSAGE	OK	113	213811	O	1921	FLETCHER NE	COMANCHE	OK	031	245160	ON	1956
EDGEWOOD SOUTH	OSAGE	OK	113	213873	O	1924	FLETCHER NE	GRADY	OK	051	245160	ON	1956
EDGEWOOD-GARFIELD SW	GARFIELD	OK	047	000582	O	1981	FLINT CREEK NORTH	MCCLAIN	OK	087	245257	O	1958
EDITH NORTH	WOODS	OK	151	214152	N	1966	FLINT CREEK NW	MCCLAIN	OK	087	245288	O	1954
EDITH SOUTH	WOODS	OK	151	214183	N	1959	FLINT CREEK WEST	MCCLAIN	OK	087	245381	OA	1959
EDITH SOUTH	WOODWARD	OK	153	214183	N	1959	FLORENCE CHAPEL	GARVIN	OK	049	010406	O	1986
EDMOND NE	OKLAHOMA	OK	109	214462	ONA	1944	FLORENCE CHAPEL NORTH	GARVIN	OK	049	015678	OA	1996
EDMOND SOUTH	OKLAHOMA	OK	109	013128	N	1989	FLORENCE CHAPEL NW	GARVIN	OK	049	245722	O	1963
EDMOND SW	OKLAHOMA	OK	109	014224	OA	1991	FLORENCE SW	ALFALFA	OK	003	000602	O	1981
EDMOND TOWNSITE	OKLAHOMA	OK	109	214555	O	1957	FLORENCE WEST	ALFALFA	OK	003	000603	OA	1982
EDMOND WEST	CANADIAN	OK	017	214586	ONA	1933	FLORIS	BEAVER	OK	007	246187	ON	1952
EDMOND WEST	KINGFISHER	OK	073	214586	ONA	1933	FLORIS SE	BEAVER	OK	007	246218	O	1961
EDMOND WEST	LOGAN	OK	083	214586	ONA	1933	FLORIS SOUTH	BEAVER	OK	007	246249	ON	1968
EDMOND WEST	OKLAHOMA	OK	109	214586	ONA	1930	FONDA	DEWEY	OK	043	247722	OA	1969
EDNA DISTRICT	CREEK	OK	037	214896	O	1940	FONDA NE	DEWEY	OK	043	247743	OA	1973
EDNA DISTRICT	OKMULGEE	OK	111	214896	O	1940	FONDA SE	DEWEY	OK	043	247753	OA	1965
EDNA SOUTH	CREEK	OK	037	215020	O	1955	FONDA SW	DEWEY	OK	043	247760	O	1975
EIGHT MILE MOUNTAIN	LATIMER	OK	077	014545	N	1993	FONDA WEST	DEWEY	OK	043	000605	N	1979
EL DORADO DISTRICT	JACKSON	OK	065	015194	O	1994	FORAKER	OSAGE	OK	113	248187	O	1920
EL DORADO SOUTH	JACKSON	OK	065	216749	OA	1994	FORAKER NE	OSAGE	OK	113	000608	N	1981
EL RENO	CANADIAN	OK	017	217431	ONA	1952	FORAKER NORTH	OSAGE	OK	113	248218	O	1971
EL RENO SE	CANADIAN	OK	017	217441	ONA	1977	FORAKER SOUTH	OSAGE	OK	113	248227	O	1976
ELDORADO SE	JACKSON	OK	065	002694	OA	1982	FORAKER SW	OSAGE	OK	113	248231	O	1977
ELDORADO SW	JACKSON	OK	065	218485	O	1981	FORGAN	BEAVER	OK	007	248838	ONA	1965
ELGIN SOUTH	OSAGE	OK	113	218733	O	1915	FORGAN EAST	BEAVER	OK	007	248869	O	1958
ELGIN SW	OSAGE	OK	113	218740	O	1975	FORGAN NE	BEAVER	OK	007	248900	N	1958
ELK CITY	BECKHAM	OK	009	219074	ONA	1947	FORGAN NORTH	BEAVER	OK	007	248931	ON	1963
ELK CITY	WASHITA	OK	149	219074	ONA	1947	FORGAN NW	BEAVER	OK	007	012529	N	1988
ELK CITY EAST	BECKHAM	OK	009	219105	N	1969	FORGAN SOUTH (NEW)	BEAVER	OK	007	249024	O	1962
ELK CITY SOUTH	BECKHAM	OK	009	219167	N	1955	FORGAN SW	BEAVER	OK	007	249055	ONA	1962
ELK HORN	LOGAN	OK	083	219350	OA	1976	FORT COBB	CADDO	OK	015	250039	N	1982
ELK HORN NE	GARFIELD	OK	047	219384	ONA	1952	FORT COBB NW	CADDO	OK	015	009747	N	1985
ELK HORN NE	LOGAN	OK	083	219384	ONA	1952	FORT SILL	COMANCHE	OK	031	250698	ON	1942
ELK HORN NE	NOBLE	OK	103	219384	ONA	1952	FORT SILL EAST	COMANCHE	OK	031	250760	O	1959
ELK HORN NORTH	GARFIELD	OK	047	219399	OA	1974	FORT SILL NORTH	COMANCHE	OK	031	250822	ONA	1947
ELK HORN NW	GARFIELD	OK	047	219415	ONA	1954	FORT SILL NW	COMANCHE	OK	031	250853	O	1948
ELK HORN NW	LOGAN	OK	083	219415	N	1954	FORT SILL SE	COMANCHE	OK	031	250915	O	1955
ELK HORN SE	LOGAN	OK	083	219446	OA	1968	FORT SUPPLY EAST	WOODWARD	OK	153	251070	OA	1962
ELK HORN SOUTH	LOGAN	OK	083	219477	ONA	1962	FORT SUPPLY NE	HARPER	OK	059	251101	ONA	1965
ELM GROVE	BLAINE	OK	011	221399	N	1970	FORT SUPPLY NE	WOODWARD	OK	153	251101	ONA	1965
ELMWOOD	BEAVER	OK	007	221771	ONA	1955	FORT SUPPLY NORTH	HARPER	OK	059	251132	ON	1957
ELMWOOD SOUTH	BEAVER	OK	007	221988	ONA	1980	FORT SUPPLY NW	HARPER	OK	059	251142	N	1976
EMMA SW	BECKHAM	OK	009	223941	O	1958	FORT SUPPLY SE	WOODWARD	OK	153	251152	N	1973
EMPIRE-COMANCHE	STEPHENS	OK	137	224344	ONA	1918	FORT SUPPLY SOUTH	WOODWARD	OK	153	251163	N	1970
ENFISCO	OSAGE	OK	113	225088	O	1921	FORTY FIVE	OSAGE	OK	113	251814	ON	1916
ENFISCO WEST	OSAGE	OK	113	225101	O	1979	FORTY FIVE	WASHINGTON	OK	147	251814	O	1916
ENID NE	GARFIELD	OK	047	225553	ONA	1940	FORTYFOUR	CREEK	OK	037	251907	O	1955
ENTERPRISE	OSAGE	OK	113	226049	O	1968	FORTYFOUR NE	CREEK	OK	037	251914	O	1964
ENTERPRISE NORTH	OSAGE	OK	113	226111	O	1952	FOSTER	GARVIN	OK	049	252000	O	1964
ENVILLE NE	MARSHALL	OK	095	002960	N	1979	FOURDEE EAST	NOBLE	OK	103	252806	O	1953
ENVILLE NW	LOVE	OK	085	226323	N	1975	FOURDEE NE	NOBLE	OK	103	252837	O	1972
ENVILLE SE	LOVE	OK	085	226328	N	1970	FOURDEE NW	NOBLE	OK	103	252868	ON	1955
ENVILLE SOUTH	LOVE	OK	085	226340	N	1978	FOURDEE SE	NOBLE	OK	103	252899	O	1955
ENVILLE SW	LOVE	OK	085	226359	ONA	1950	FOYL	ROGERS	OK	131	253426	ON	1954
ENVILLE WEST	LOVE	OK	085	226390	ONA	1958	FRANCIS SOUTH	PONTOTOC	OK	123	254124	O	1954
EOLA-ROBBERTSON	GARVIN	OK	049	226514	ON	1920	FRANKFORT	OSAGE	OK	113	254899	O	1920
EOLA-ROBBERTSON	STEPHENS	OK	137	226514	ON	1920	FRANKFORT EAST	OSAGE	OK	113	254904	OA	1983
ERICK	BECKHAM	OK	009	227235	N	1934	FRANKFORT SOUTH	OSAGE	OK	113	254930	O	1967
ERICK GAS AREA SOUTH	BECKHAM	OK	009	227266	N	1946	FRANKLIN EAST	CLEVELAND	OK	027	255240	O	1962
ERICK GAS AREA SOUTH	GREER	OK	055	227266	N	1946	FRANKLIN NE	CLEVELAND	OK	027	255266	OA	1980
ERICK TOWNSITE NW	BECKHAM	OK	009	016611	OA	1999	FRANKLIN NORTH	CLEVELAND	OK	027	255253	O	1985
ESSAQUANAHDALE	COTTON	OK	033	228506	O	1946	FREDERICK SE	TILLMAN	OK	141	256201	O	1937
ESSAQUANAHDALE WEST	COTTON	OK	033	228537	O	1951	FREDERICK SOUTH	TILLMAN	OK	141	256232	O	1937
EUFULA NE	MCINTOSH	OK	091	005454	N	1983	FREDERICK WEST (NEW)	TILLMAN	OK	141	256325	O	1956
EUFULA NW	MCINTOSH	OK	091	229622	N	1947	FREEDOM NORTH	WOODS	OK	151	256723	O	1977
EVA EAST	TEXAS	OK	139	230271	N	1977	FREENY	MCCLAIN	OK	087	257038	O	1953
EVA NORTH	TEXAS	OK	139	230304	ON	1965	FREENY NORTH	MCCLAIN	OK	087	257069	ON	1953
EVA NW	TEXAS	OK	139	230335	ONA	1953	FRENCH	MCCLAIN	OK	087	257658	O	1954
EVA SE	TEXAS	OK	139	230366	ON	1964	FRENCH EAST	MCCLAIN	OK	087	257751	O	1957
EVA SOUTH	TEXAS	OK	139	230397	ON	1961	FRENCH NORTH	MCCLAIN	OK	087	257844	O	1958
EVA SW	TEXAS	OK	139	230401	N	1979	FRITZLEN	WOODS	OK	151	258650	ON	1961
EVAN	OKMULGEE	OK	111	230583			FRITZLEN EAST	WOODS	OK	151	014024	N	1991
EVANSVILLE EAST	LOGAN	OK	083	230862	ON	1948	FUHRMAN	HUGHES	OK	063	259441	O	1925
EVANSVILLE NW	LOGAN	OK	083	230924	O	1945	FUHRMAN SE	HUGHES	OK	063	259534	ON	1965
EXENDINE NE	CADDO	OK	015	232040	O	1977	GAGE	ELLIS	OK	045	262736	ON	1952
FAIR OAK	LOGAN	OK	083	233372	OA	1979	GAGE	WOODWARD	OK	153	262736	ON	1952
FAIR OAK NORTH	LOGAN	OK	083	233382	OA	1952	GAGE NORTH	ELLIS	OK	045	262798	ON	1964
FAIR OAK NW	LOGAN	OK	083	233386	O	1980	GAGE SE	ELLIS	OK	045	262860	ON	1960
FAIR OAK SW	LOGAN	OK	083	233394	ON	1977	GAINES	PITTSBURG	OK	121	263139	N	1980
FAIRFAX NW	OSAGE	OK	113	000593	O	1979	GAINES NW	PITTSBURG	OK	121	013131	N	1989
FALKNER EAST	WOODS	OK	151	014547	OA	1993	GANO NW	PAYNE	OK	119	264224	O	1956
FALKNER NE	WOODS	OK	151	234529	ON	1969	GANO SOUTH	PAYNE	OK	119	264286	O	1952
FALKNER SE	WOODS	OK	151	234533	N	1973	GANS	SEQUOYAH	OK	135	264348	N	1924
FALKNER WEST	WOODS	OK	151	013681	N	1990	GANS NE	SEQUOYAH	OK	135	264379	N	1944
FALLIS	LINCOLN	OK	081	234653	ON	1954	GANS SE	SEQUOYAH	OK	135	013478	N	1990
FALLIS NE	LINCOLN	OK	081	234684	O	1956	GANS SW	SEQUOYAH	OK	135	264410	N	1942
FALLIS NORTH	LINCOLN	OK	081	234715	ON	1956	GANSEL SOUTH	NOBLE	OK	103	264472	O	1957
FALLS EAST	CLEVELAND	OK	027	234963	O	1955	GANSEL SW	NOBLE	OK	103	264503	N	1962
FALLS NE	CLEVELAND	OK	027	235025	OA	1955	GARBER	GARFIELD	OK	047	264596	ON	1916
FALLS NW	CLEVELAND	OK	027	000594	O	1982	GARBER EAST	GARFIELD	OK	047	264627	O	1952
FALLS SW	CLEVELAND	OK	027	235056	O	1961	GARBER NW	GARFIELD	OK	047	264720	O	1964
FALLS WEST	CLEVELAND	OK	027	007866	O	1986	GARBER SE	GARFIELD	OK	047	264751	O	1926
FARRIS SOUTH	ATOKA	OK	005	236799	N	1973	GARBER SW	GARFIELD	OK	047	000615	ON	1981
FARRY NE	WOODS</												

# OKLAHOMA

Field Name	County Name	State Sub	Co Code	Field Code	Field Disc Type Year	Field Name	County Name	State Sub	Co Code	Field Code	Field Disc Type Year
GARR NORTH	PAWNEE	OK	117	266208	O 1946	GREENUP NORTH	OSAGE	OK	113	289546	O 1960
GARR NORTH	PAYNE	OK	119	266208	O 1946	GREENUP NORTH	PAWNEE	OK	117	289546	O 1960
GARR NW	PAYNE	OK	119	266217	O 1980	GREENVILLE NW	LOVE	OK	085	289716	OA 1980
GARR WEST	PAYNE	OK	119	266270	O 1946	GREGORY	OKFUSKEE	OK	107	290383	ON 1922
GARRETT	KAY	OK	071	266301	O 1946	GREY NORET	KAY	OK	071	290868	O 1957
GARRETT NW	KAY	OK	071	266425	ON 1924	GREY NORET SW	KAY	OK	071	290879	ON 1967
GATE LAKE NE (NEW)	HARPER	OK	059	267413	O 1961	GRIGGS SE	CIMARRON	OK	025	291468	ONA 1957
GATE LAKE NORTH	BEAVER	OK	007	014940	O 1991	GRIGGS SE	TEXAS	OK	139	291468	N 1957
GATE LAKE NW	BEAVER	OK	007	014941	O 1956	GRIGGS SOUTH	CIMARRON	OK	025	291499	O 1956
GATE NE	BEAVER	OK	007	267442	ON 1962	GRIMES	ROGER MILLS	OK	129	291592	N 1981
GATE NORTH	BEAVER	OK	007	267448	O 1968	GRISSO	POTTAWATOMIE	OK	125	291902	O 1934
GEARY NW	BLAINE	OK	011	268532	N 1977	GRISSO SW	POTTAWATOMIE	OK	125	006117	O 1983
GEARY SW	BLAINE	OK	011	268557	N 1971	GRISSO WEST	POTTAWATOMIE	OK	125	291922	O 1976
GEORGIA	PAYNE	OK	119	269921	ON 1939	GROVE NE	MCINTOSH	OK	091	002710	N 1982
GEORGIA SOUTH	PAYNE	OK	119	269952	ON 1951	GUTHRIE	LOGAN	OK	083	295173	O 1941
GEORGIA SW	PAYNE	OK	119	004232	OA 1983	GUTHRIE EAST	LOGAN	OK	083	295204	ONA 1960
GERTY	HUGHES	OK	063	270597	N 1977	GUTHRIE LAKE	LOGAN	OK	083	295232	N 1980
GERTY EAST	HUGHES	OK	063	002654	O 1982	GUTHRIE LAKE EAST	LOGAN	OK	083	295235	OA 1952
GERTY NORTH	HUGHES	OK	063	270634	N 1948	GUTHRIE LAKE SE	LOGAN	OK	083	014552	O 1993
GERTY NW	HUGHES	OK	063	270665	OA 1954	GUTHRIE LAKE SOUTH	LOGAN	OK	083	004167	OA 1982
GERTY WEST	HUGHES	OK	063	270696	O 1955	GUTHRIE NE	LOGAN	OK	083	295244	N 1984
GIBBON NE	GRANT	OK	053	271270	O 1981	GUTHRIE NW	LOGAN	OK	083	295266	O 1962
GIBBON NORTH	GRANT	OK	053	004166	N 1982	GUTHRIE TOWNSITE	LOGAN	OK	083	295297	O 1942
GIBBON SPUR EAST	MCCLAIN	OK	087	000620	O 1981	GUTHRIE WEST	LOGAN	OK	083	295328	O 1957
GIBBON SPUR NE	MCCLAIN	OK	087	271332	O 1959	GUYMON NE	TEXAS	OK	139	295576	ON 1969
GIBBON SPUR NORTH	MCCLAIN	OK	087	271336	OA 1981	GUYMON NORTH	TEXAS	OK	139	295621	N 1974
GIBBON SPUR NW	MCCLAIN	OK	087	011130	O 1987	GUYMON NW	TEXAS	OK	139	295607	O 1961
GIBBON SPUR WEST	MCCLAIN	OK	087	007648	O 1997	GUYMON SOUTH	TEXAS	OK	139	295669	ON 1959
GIBSON	WAGONER	OK	145	271487	O 1949	GUYMON TOWNSITE	TEXAS	OK	139	015679	N 1996
GIBSON WEST	WAGONER	OK	145	271673	ON 1947	GUYMON-HUGOTON GAS AREA	BEAVER	OK	007	295545	N 1922
GILBERT NORTH	GRANT	OK	053	272030	N 1974	GUYMON-HUGOTON GAS AREA	TEXAS	OK	139	295545	N 1922
GILBERT SE	GRANT	OK	053	013479	O 1990	GYPSEY SW	CREEK	OK	037	296274	O 1971
GILBERT SOUTH	GRANT	OK	053	000621	O 1982	HAILEYVILLE SW	PITTSBURG	OK	121	299156	N 1975
GILCREASE	HUGHES	OK	063	272293	O 1924	HALFWAY	OKFUSKEE	OK	107	299786	ON 1956
GILCREASE DISTRICT EAST	HUGHES	OK	063	272324	O 1945	HALFWAY NW	OKFUSKEE	OK	107	299941	O 1961
GILCREASE SW	HUGHES	OK	063	272386	N 1946	HALLETT	PAWNEE	OK	117	300220	ON 1922
GILLILAND	OSAGE	OK	113	273161	O 1919	HALLETT NW	PAWNEE	OK	117	300282	O 1949
GILLILAND WEST	OSAGE	OK	113	273285	O 1956	HALLETT WEST	PAWNEE	OK	117	300313	O 1957
GLENCOE EAST	PAYNE	OK	119	276313	O 1975	HALSELL	NOWATA	OK	105	300871	N 1971
GLENCOE NE	PAYNE	OK	119	000627	O 1981	HAMBURG	ROGER MILLS	OK	129	301342	N 1982
GLENCOE SE	PAYNE	OK	119	276339	O 1956	HAMBURG NORTH	ROGER MILLS	OK	129	011965	OA 1988
GLENCOE SOUTH	PAYNE	OK	119	000628	O 1979	HAMILTON SWITCH	OKMULGEE	OK	111	301615	O 1909
GLENCOE SW	PAYNE	OK	119	276370	O 1964	HAMMON EAST	CUSTER	OK	039	000293	ONA 1981
GLENCOE WEST	PAYNE	OK	119	008776	OA 1984	HAMMON NORTH	CUSTER	OK	039	003372	N 1982
GLENNPOOL	CREEK	OK	037	276680	ONA 1905	HAMMON SOUTH	ROGER MILLS	OK	129	302244	N 1980
GLENNPOOL	TULSA	OK	143	276680	ONA 1905	HANBURY DISTRICT	COMANCHE	OK	031	302607	O 1920
GLOVER NE	MCCURTAIN	OK	089	277362	N 1971	HANBURY NE	COMANCHE	OK	031	302638	ON 1952
GOBBLER CREEK	PITTSBURG	OK	121	277626	N 2000	HANBURY SE	STEPHENS	OK	137	302669	O 1960
GOLDEN TREND	GARVIN	OK	049	278587	ONA 1945	HANDY SE	MARSHALL	OK	095	302824	OA 1967
GOLDEN TREND	GRADY	OK	051	278587	ONA 1945	HANEY NORTH	SEMINOLE	OK	133	302917	N 1962
GOLDEN TREND	MCCLAIN	OK	087	278587	ONA 1945	HANNA	MCINTOSH	OK	091	303254	N 1914
GOLDSBY EAST	MCCLAIN	OK	087	278928	O 1962	HANNA NORTH	MCINTOSH	OK	091	008382	N 1984
GOLDSBY NORTH	MCCLAIN	OK	087	278944	N 1976	HANNA NW	MCINTOSH	OK	091	016612	N 1999
GOLDSBY NW	MCCLAIN	OK	087	278959	O 1968	HANNA WEST	MCINTOSH	OK	091	303351	N 1970
GOLTRY NE	ALFALFA	OK	003	279424	O 1964	HAPPY HILL	LINCOLN	OK	081	304126	O 1950
GOLTRY NORTH	ALFALFA	OK	003	279438	N 1976	HAPPY HILL EAST	LINCOLN	OK	081	304157	ON 1957
GOODNIGHT NE	PAYNE	OK	119	280168	O 1947	HAPPY HILL NE	LINCOLN	OK	081	304188	ON 1953
GOODNIGHT SE	LINCOLN	OK	081	280199	O 1953	HAPPY HILL SE	LINCOLN	OK	081	304219	O 1957
GOODNIGHT SOUTH	LINCOLN	OK	081	280230	O 1953	HAPPY HILL SW	LINCOLN	OK	081	304250	O 1958
GOODWELL SE	TEXAS	OK	139	280447	ON 1959	HAPPY HILL WEST	LINCOLN	OK	081	304281	O 1953
GOODWIN EAST	ELLIS	OK	045	280540	N 1958	HAPPY HOLLOW NE	OSAGE	OK	113	304315	O 1979
GOODWIN SE	ELLIS	OK	045	280556	N 1983	HAPPY STAR	NOBLE	OK	103	304436	ON 1957
GOODWIN SOUTH	ELLIS	OK	045	280571	ONA 1959	HAPPY STAR NE	NOBLE	OK	103	304467	O 1962
GOODWIN WEST	ELLIS	OK	045	280579	ON 1978	HAPPY STAR NORTH	NOBLE	OK	103	304498	O 1962
GOOSE NECK	NOWATA	OK	105	280736	N 1976	HAPPY VALLEY	LINCOLN	OK	081	304560	ON 1949
GOTEBO (NEW)	KIOWA	OK	075	001140	O 1955	HAPPY VALLEY NORTH	PAYNE	OK	119	304622	O 1950
GOTEBO EAST	KIOWA	OK	075	281842	O 1956	HAPPY VALLEY SOUTH	LINCOLN	OK	081	304653	ON 1951
GOTEBO NORTH	KIOWA	OK	075	281873	ON 1952	HARDESTY	TEXAS	OK	139	305087	ON 1961
GOTEBO NORTH	WASHITA	OK	149	281873	ON 1952	HARDESTY NE	TEXAS	OK	139	305118	O 1958
GOTEBO NW	KIOWA	OK	075	281904	ON 1953	HARDESTY NORTH	TEXAS	OK	139	305149	ON 1956
GOTEBO NW	WASHITA	OK	149	281904	ON 1953	HARDESTY WEST	TEXAS	OK	139	305211	ON 1960
GOTEBO SOUTH DISTRICT	KIOWA	OK	075	281966	O 1908	HARDSCRABBLE	LINCOLN	OK	081	305611	N 1980
GOULD SOUTH	HARMON	OK	057	004233	O 1983	HARDSCRABBLE SE	LINCOLN	OK	081	305645	ON 1953
GRACEMONT NORTH	CADDO	OK	015	009136	N 1985	HARDSCRABBLE WEST	LINCOLN	OK	081	005717	O 1983
GRAINOLA	OSAGE	OK	113	284028	N 1985	HARDY	OSAGE	OK	113	305800	O 1934
GRAINOLA SW	OSAGE	OK	113	284059	O 1956	HARDY NE	KAY	OK	071	009610	O 1985
GRAND CENTER NW	LINCOLN	OK	081	284307	N 1964	HARMON EAST	DEWEY	OK	043	306451	ON 1959
GRAND EAST	ELLIS	OK	045	284434	N 1974	HARMON EAST	ELLIS	OK	045	306451	ON 1959
GRAND NW	ELLIS	OK	045	284600	ON 1978	HARMON EAST	WOODWARD	OK	153	306451	ON 1959
GRAND SOUTH	ROGER MILLS	OK	129	284700	N 1978	HARMON NORTH	WOODWARD	OK	153	010096	O 1977
GRAND VALLEY DISTRICT EAST	BEAVER	OK	007	014946	ONA 1959	HARMON NW	WOODWARD	OK	153	306495	N 1977
GRAND VALLEY NORTH	BEAVER	OK	007	284834	ON 1959	HARMON SE	ELLIS	OK	045	306499	N 1975
GRAND VALLEY SE	BEAVER	OK	007	284896	O 1969	HARMON SOUTH	ELLIS	OK	045	306513	OA 1977
GRAND WEST	ELLIS	OK	045	284919	N 1974	HARMONY	PAYNE	OK	119	306575	ON 1946
GRAND WEST	ROGER MILLS	OK	129	284919	N 1974	HARMONY SW	PAYNE	OK	119	306668	O 1956
GRANITE	KIOWA	OK	075	285144	O 1901	HARNESS	GRADY	OK	051	306730	ON 1956
GRANITE WEST	GREER	OK	055	285206	N 1943	HARNESS NW	GRADY	OK	051	306792	O 1955
GRANT-POND CREEK	GRANT	OK	053	008507	O 1984	HARRAH EAST	LINCOLN	OK	081	307226	O 1969
GRANT-POND CREEK EAST	GRANT	OK	053	285392	O 1951	HARRAH NORTH	LINCOLN	OK	081	307257	OA 1957
GRANT-POND CREEK NE	GRANT	OK	053	285423	O 1964	HARRAH NORTH	OKLAHOMA	OK	109	307257	OA 1957
GRANT-POND CREEK NORTH	GRANT	OK	053	285454	N 1964	HARRAH WEST	OKLAHOMA	OK	109	307319	O 1948
GRANT-POND CREEK SE	GRANT	OK	053	285485	N 1960	HARRISBURG NW	STEPHENS	OK	137	307629	OA 1966
GRAY	POTTAWATOMIE	OK	125	286353	O 1932	HART EAST	PONTOTOC	OK	123	308218	O 1924
GRAYHORSE DISTRICT	OSAGE	OK	113	286694	O 1958	HART NE	PONTOTOC	OK	123	308280	O 1957
GRAYHORSE NORTH	OSAGE	OK	113	286725	O 1950	HART SOUTH	PONTOTOC	OK	123	308332	N 1978
GRAYHORSE SE	OSAGE	OK	113	286738	O 1976	HART SW	GARVIN	OK	049	308342	O 1954
GRAYHORSE WEST	OSAGE	OK	113	286756	O 1956	HARTSHORNE SOUTH	LATIMER	OK	077	012769	N 1988
GRAYSON NORTH	SEMINOLE	OK	133	286942	O 1942	HARTSHORNE SOUTH	PITTSBURG	OK	121	012769	N 1988
GRAYSON SOUTH	SEMINOLE	OK	133	286973	O 1953	HASKELL	MUSKOGEE	OK	101	309272	O 1909
GREASY CREEK	HUGHES	OK	063	287314	ON 1917	HASKELL	OKMULGEE	OK	111	309272	O 1909
GREEN NW	MAYES	OK	097	288363	O 1977	HASKELL	WAGONER	OK	145	309272	O 1909
GREEN VALLEY	GARFIELD	OK	047	288523	O 1952	HASKELL COUNTY CBM	HASKELL	OK	061	017413	N 2003
GREEN VALLEY EAST	NOBLE	OK	103	288528	OA 1978	HATTON NE	BEAVER	OK	007	309985	ON 1962
GREEN VALLEY NE	NOBLE	OK	103	288554	O 1959	HATTON NORTH	BEAVER	OK	007	014953	ON 1972
GREEN VALLEY SE	GARFIELD	OK	047	288647	O 1954	HAWLEY	GRANT	OK	053	310605	ONA 1963
GREENFIELD NW	BLAINE	OK	011	288926	ON 1965	HAWLEY EAST	GRANT	OK	053	001176	OA 1982
GREENFIELD WEST	BLAINE	OK	011	288957	ON 1961	HAWLEY SE	GRANT	OK	053	310636	O 1963
GREENLEASE	OKFUSKEE	OK	107	289019	O 1944	HAWLEY SOUTH	GRANT	OK	053	015198	N 1994
GREENLEASE SOUTH	OKFUSKEE	OK	107	289050	O 1968	HAWLEY SW	GRANT	OK	053	310667	N 1970
GREENOUGH	BEAVER	OK	007	289112	ONA 1952	HAYDENVILLE DISTRICT	OKFUSKEE	OK	107	311008	ON 1939
GREENOUGH MIDDLE	BEAVER	OK	007	289143	O 1957	HAYWARD	GARFIELD	OK	047	311752	O 1965
GREENOUGH WEST	BEAVER	OK	007	289267	ONA 1953	HAYWARD NORTH	GARFIELD	OK	047	311814	O 1962
GREENUP	PAWNEE	OK	117	289515	O 1915	HAYWARD SOUTH	GARFIELD				



Field Name	County Name	State Sub	Co Code	Field Code	Field Disc Type Year	Field Name	County Name	State Sub	Co Code	Field Code	Field Disc Type Year
HAYWARD SW	GARFIELD	OK	047	311845	O 1953	HULEN EAST	COTTON	OK	033	337904	N 1960
HAYWARD TOWNSITE	GARFIELD	OK	047	002416	O 1982	HULEN SW	COTTON	OK	033	337935	O 1953
HAYWARD WEST	GARFIELD	OK	047	311876	OA 1969	HULL	LOGAN	OK	083	337966	O 1934
HAZEL NW	SEMINOLE	OK	133	312124	O 1967	HULL NE	LOGAN	OK	083	338086	ON 1977
HEALDTON	CARTER	OK	019	312799	ONA 1913	HULL NORTH	LOGAN	OK	083	338121	O 1959
HEALDTON	JEFFERSON	OK	067	312799	ONA 1913	HUNNEWELL SOUTH	KAY	OK	071	005532	O 1997
HECTOR	OKMULGEE	OK	111	313636	ON 1914	HUNNEYWELL EAST	KAY	OK	071	339299	O 1961
HELENA	ALFALFA	OK	003	314907	ON 1964	HUNTER	GARFIELD	OK	047	339578	N 1958
HELSEL	CLEVELAND	OK	027	011750	O 1984	HUNTER NORTH	GRANT	OK	053	339640	N 1964
HELSEL NORTH	CLEVELAND	OK	027	315310	O 1952	HUNTER NW	GARFIELD	OK	047	339671	N 1949
HELSEL NW	CLEVELAND	OK	027	315341	O 1959	HUNTER SOUTH	GARFIELD	OK	047	339764	ONA 1945
HELSEL SE	CLEVELAND	OK	027	002111	O 1982	HUNTER TOWNSITE	GARFIELD	OK	047	339826	O 1962
HELSEL SW	CLEVELAND	OK	027	315356	O 1976	HUNTER WEST	GARFIELD	OK	047	339857	O 1958
HELSEL WEST	CLEVELAND	OK	027	315372	O 1953	HUNTLEY EAST	CADDO	OK	015	340198	O 1956
HENDERSON EAST	TILLMAN	OK	141	315899	O 1956	HUNTLEY WEST	CADDO	OK	015	340200	N 1981
HENDERSON NW	TILLMAN	OK	141	315992	O 1956	HUTCHIE	WAGONER	OK	145	340818	O 1949
HENNEPIN	GARVIN	OK	049	316378	ON 1980	HYDRO	CADDO	OK	015	341648	N 1980
HENNEPIN EAST	MURRAY	OK	099	316382	O 1977	HYDRO WEST	CADDO	OK	015	341688	N 1979
HENRYETTA DISTRICT	OKFUSKEE	OK	107	317046	ON 1910	ICONIUM	LOGAN	OK	083	343354	O 1980
HENRYETTA DISTRICT	OKMULGEE	OK	111	317046	ON 1910	ICONIUM NW	LOGAN	OK	083	343362	O 1947
HENRYETTA EAST	OKMULGEE	OK	111	317077	ON 1922	ICONIUM SE	LOGAN	OK	083	343393	ON 1967
HENRYETTA SE	OKMULGEE	OK	111	317170	ON 1962	ICONIUM SOUTH	LOGAN	OK	083	343424	ON 1966
HENRYETTA SOUTH	OKMULGEE	OK	111	317201	ON 1957	ICONIUM WEST	LOGAN	OK	083	009138	ONA 1981
HEWITT	CARTER	OK	019	319464	OA 1919	IDABEL NE	MCCURTAIN	OK	089	343548	O 1959
HEWITT EAST	CARTER	OK	019	319495	ONA 1952	IDABEL WEST	MCCURTAIN	OK	089	343579	O 1953
HICKORY RIDGE	OKFUSKEE	OK	107	320728	ON 1930	INDIANAPOLIS	CUSTER	OK	039	345665	N 1970
HICKORY RIDGE NORTH	OKFUSKEE	OK	107	320759	O 1957	INDIANOLA	PITTSBURG	OK	121	345680	N 1982
HICKORY RIDGE SW	OKFUSKEE	OK	107	320821	ON 1962	INDIANOLA EAST	PITTSBURG	OK	121	345696	N 1953
HIETT	LINCOLN	OK	081	321348	O 1948	INDIANOLA SE	PITTSBURG	OK	121	345707	N 1979
HIGBEE NORTH	OKLAHOMA	OK	109	321379	O 1952	INGALLS	PAYNE	OK	119	345975	ON 1914
HIGGINS SOUTH	ELLIS	OK	045	321565	ON 1964	INGALLS NORTH	PAYNE	OK	119	346068	O 1962
HILL NW	OKLAHOMA	OK	109	013788	O 1991	INGALLS SOUTH	PAYNE	OK	119	346161	O 1971
HILL SOUTH	CLEVELAND	OK	027	322929	O 1954	INGALLS SW	PAYNE	OK	119	346192	O 1948
HILL TOP	HUGHES	OK	063	322960	N 1941	INGERSOLL SOUTH	ALFALFA	OK	003	346281	OA 1974
HILL TOP NORTH	HUGHES	OK	063	322991	N 1949	INOLA DISTRICT	MAYES	OK	097	347184	O 2004
HILL TOP SW	HUGHES	OK	063	323022	ON 1964	INOLA DISTRICT	ROGERS	OK	131	347184	O 1910
HILL WEST	CLEVELAND	OK	027	000654	O 1982	INOLA DISTRICT	WAGONER	OK	145	347184	O 1910
HILLIBY EAST	OKFUSKEE	OK	107	323115	O 1961	IOLAND NE	ELLIS	OK	045	347556	O 1963
HILLSDALE NE	GARFIELD	OK	047	323549	ON 1963	IOLAND NORTH	ELLIS	OK	045	347561	N 1980
HILLSDALE NE	GRANT	OK	053	323549	ON 1963	IOLAND NW	ELLIS	OK	045	008780	OA 1984
HILLSDALE NORTH	GARFIELD	OK	047	323565	O 1981	IONA	MURRAY	OK	099	347618	O 1963
HILLSDALE NW	GARFIELD	OK	047	323580	O 1928	IONA NE	MURRAY	OK	099	347649	O 1953
HILLSDALE SE	GARFIELD	OK	047	323586	OA 1979	IRON CHAPEL	MCCLAIN	OK	087	348409	OA 1946
HILLSDALE SW	GARFIELD	OK	047	323593	N 1981	IRON CHAPEL EAST	MCCLAIN	OK	087	016831	O 1977
HILLSIDE SOUTH	TULSA	OK	143	323657	N 1976	IRON CHAPEL NORTH	MCCLAIN	OK	087	348440	O 1963
HIRD SW	PONTOTOC	OK	123	324448	O 1949	IRON CHAPEL NW	MCCLAIN	OK	087	348471	O 1961
HITCHITA NE	MCINTOSH	OK	091	324872	N 1973	IRON CHAPEL SE	MCCLAIN	OK	087	348502	O 1959
HITCHLAND NORTH	TEXAS	OK	139	324913	N 1965	IRON CHAPEL SW	MCCLAIN	OK	087	348507	OA 1974
HOBART	KIOWA	OK	075	325596	O 1939	IRON POST	CREEK	OK	037	348626	ON 1917
HOBART NE	KIOWA	OK	075	325627	O 1944	IRON POST	OKFUSKEE	OK	107	348626	ON 1917
HOBART TOWNSITE	KIOWA	OK	075	325658	O 1961	IRON POST DISTRICT SE	CREEK	OK	037	348657	O 1953
HOFFMAN	MCINTOSH	OK	091	326340	ON 1917	ISOM SPRINGS	MARSHALL	OK	095	349649	O 1916
HOFFMAN	OKMULGEE	OK	111	326340	ON 1917	ISOM SPRINGS SW	MARSHALL	OK	095	349680	O 1958
HOFFMAN DISTRICT NW	OKMULGEE	OK	111	326371	O 1953	IVANHOE	BEAVER	OK	007	350269	ONA 1959
HOFFMAN WEST	OKMULGEE	OK	111	326464	O 1953	IVANHOE WEST	BEAVER	OK	007	350393	OA 1971
HOGSHOOTER	NOWATA	OK	105	326836	O 1907	JARVIS NORTH	GRANT	OK	053	355269	O 1953
HOGSHOOTER	WASHINGTON	OK	147	326836	O 1907	JAVINE DISTRICT	OSAGE	OK	113	355610	O 1945
HOLDENVILLE	HUGHES	OK	063	327363	ON 1916	JEFFERSON NORTH	HUGHES	OK	063	356905	O 1946
HOLDENVILLE	SEMINOLE	OK	133	327363	ON 1916	JEFFERSON WEST	GRANT	OK	053	356833	OA 1987
HOLDENVILLE NE	HUGHES	OK	063	327425	O 1955	JEFFERSON-GRANT NE	GRANT	OK	053	000673	O 1982
HOLDENVILLE NORTH	HUGHES	OK	063	327456	O 1926	JEFFERSON-GRANT NW	GRANT	OK	053	000674	O 1957
HOLDENVILLE SE	HUGHES	OK	063	327487	O 1952	JENNINGS	CREEK	OK	037	357618	O 1916
HOLDENVILLE SOUTH	HUGHES	OK	063	327518	O 1955	JENNINGS	PAWNEE	OK	117	357618	O 1916
HOLDENVILLE SW	HUGHES	OK	063	000655	N 1980	JENNINGS EAST	CREEK	OK	037	357649	N 1947
HOLLAND	BEAVER	OK	007	327673	OA 1967	JENNINGS SE	CREEK	OK	037	357773	ON 1947
HOLLAND NE	BEAVER	OK	007	327828	ONA 1961	JENNINGS SOUTH	CREEK	OK	037	357804	O 1947
HOLLISTER SW	TILLMAN	OK	141	328364	O 1981	JENNINGS SW	CREEK	OK	037	357835	ON 1948
HOLLOW NW	CRAIG	OK	035	328431	N 1976	JENSEN	COTTON	OK	033	357897	O 1947
HOMER	CARTER	OK	019	329874	O 1916	JESSE EAST	COAL	OK	029	358331	N 1969
HOMINY	OSAGE	OK	113	330246	O 1916	JESTER SE	GREER	OK	055	358480	N 1973
HOMINY EAST	OSAGE	OK	113	330277	O 1918	JESTER SOUTH	GREER	OK	055	358486	N 1959
HOMINY FALLS	OSAGE	OK	113	330308	ON 1919	JIMTOWN NORTH	LOVE	OK	085	359905	O 1969
HOMINY LAKE SOUTH	OSAGE	OK	113	330339	O 1952	JOHNSON WEST	OSAGE	OK	113	362231	O 1919
HOMINY SOUTH	OSAGE	OK	113	330370	O 1940	JOHNSONVILLE	MCCLAIN	OK	087	362324	O 1948
HOMINY WEST	OSAGE	OK	113	330385	O 1982	JOHNSONVILLE NW	MCCLAIN	OK	087	362395	O 1980
HOOKER	TEXAS	OK	139	331083	N 1997	JOHNSONVILLE WEST	MCCLAIN	OK	087	362448	O 1951
HOOKER DISTRICT NORTH	TEXAS	OK	139	016613	N 1996	JOINER CITY	CARTER	OK	019	362665	O 1953
HOOKER EAST	TEXAS	OK	139	331114	N 1961	JOINER CITY	JEFFERSON	OK	067	362665	O 1953
HOOKER NE	TEXAS	OK	139	331145	N 1961	JOINER CITY SE	CARTER	OK	019	362696	O 1960
HOOKER SW	TEXAS	OK	139	331238	ON 1961	JOINER CITY SE	LOVE	OK	085	362696	O 1960
HOOPER	GARVIN	OK	049	331362	O 1944	JOLLY-PATTON	MUSKOGEE	OK	101	362944	O 1920
HOOPER SE	GARVIN	OK	049	331486	O 1955	JONES	OKLAHOMA	OK	109	363037	O 1939
HOOPER SE	MURRAY	OK	099	331486	O 1955	JONES CHAPEL	PONTOTOC	OK	123	363099	ON 1951
HOOPER WEST	GARVIN	OK	049	331517	O 1958	JONES CHAPEL SW	PONTOTOC	OK	123	363130	N 1963
HOPE	STEPHENS	OK	137	331548	N 1969	JONES EAST	LINCOLN	OK	081	363254	O 1953
HOPE NW	STEPHENS	OK	137	331641	N 1984	JONES SOUTH	OKLAHOMA	OK	109	363564	O 1958
HOPE SE	STEPHENS	OK	137	331665	OA 1982	JONES SW	OKLAHOMA	OK	109	016832	O 1978
HOPE SW	STEPHENS	OK	137	331703	N 1970	JONES WEST	OKLAHOMA	OK	109	363626	ONA 1992
HOPETON NORTH	WOODS	OK	151	331765	N 1967	JUMBO SOUTH	PUSHMATAHA	OK	127	366186	N 1980
HORNS CORNER	HUGHES	OK	063	332819	ONA 1943	KATIE SE	GARVIN	OK	049	370092	O 1948
HORNS CORNER NORTH	HUGHES	OK	063	332850	ONA 1944	KATIE SOUTH	GARVIN	OK	049	370098	O 1975
HORNTOWN SE	HUGHES	OK	063	332974	N 1955	KAW	KAY	OK	071	370433	O 1923
HOTULKE-WEST EARLSBORO	POTTAWATOMIE	OK	125	334152	ONA 1924	KAW	OSAGE	OK	113	370433	O 1923
HOUGH	TEXAS	OK	139	334276	OA 1964	KAW SOUTH	OSAGE	OK	113	370464	O 1947
HOUGH SOUTH	TEXAS	OK	139	334369	ONA 1963	KEATON	OKFUSKEE	OK	107	371007	ON 1919
HOUSE CREEK	CREEK	OK	037	334741	O 1947	KEATON WEST	OKFUSKEE	OK	107	371038	O 1960
HOUSE CREEK	PAWNEE	OK	117	334741	O 1947	KEEFETON	MUSKOGEE	OK	101	371193	N 1925
HOUSE CREEK NORTH	PAWNEE	OK	117	334772	O 1954	KEENAN SW	ELLIS	OK	045	371484	O 1977
HOWE	LE FLORE	OK	079	335350	N 1992	KELLER	CARTER	OK	019	372433	O 1968
HOWE NW	LE FLORE	OK	079	335353	N 1978	KELLER NORTH	CARTER	OK	019	372464	OA 1970
HUBBARD	KAY	OK	071	336354	O 1924	KELLER SE	CARTER	OK	019	372495	O 1954
HUBBARD NORTH	KAY	OK	071	336416	O 1954	KELLYVILLE DISTRICT	CREEK	OK	037	373270	ON 1915
HUCMAC	DEWEY	OK	043	336514	ON 1968	KELLYVILLE DISTRICT NW	CREEK	OK	037	373301	O 1947
HUCMAC NORTH	DEWEY	OK	043	336522	O 1970	KELLYVILLE DISTRICT WEST	CREEK	OK	037	373363	O 1947
HUCMAC NW	DEWEY	OK	043	336523	OA 1979	KENDRICK	LINCOLN	OK	081	374262	ON 1940
HUCMAC SE	DEWEY	OK	043	336527	ON 1974	KENDRICK SOUTH	LINCOLN	OK	081	374417	ON 1967
HUCMAC SOUTH	DEWEY	OK	043	336530	O 1966	KEOKUK	POTTAWATOMIE	OK	125	375719	ON 1933
HUCMAC SW	DEWEY	OK	043	336532	O 1966	KEOKUK	SEMINOLE	OK	133	375719	ON 1933
HUGHES COUNTY CBM	HUGHES	OK	063	017414	N 2003	KEOKUK EAST	SEMINOLE	OK	133	375750	O 1956
HULAH	OSAGE	OK	113	000666	N 1979	KEOKUK NE	OKFUSKEE	OK	107	375812	O 1947
HULAH NORTH	OSAGE	OK	113	337873	O 1962	KEOKUK NW	POTTAWATOMIE	OK	125	015682	OA 1977
HULAH SOUTH	OSAGE	OK	113	337879	N 1980	KEOKUK NW	SEMINOLE	OK	133	015682	OA 1977
HULBERT SOUTH	CHEROKEE	OK	021	004405	N 1983	KEOKUK SE	SEMINOLE	OK	133	375843	O 1956



# OKLAHOMA

Field Name	County Name	State Sub	Co Code	Field Code	Field Disc Type	Year	Field Name	County Name	State Sub	Co Code	Field Code	Field Disc Type	Year
KEOKUK WEST	SEMINOLE	OK	133	375905	OA	1948	LEEDEY	DEWEY	OK	043	407941	ON	1970
KEOTA	HASKELL	OK	061	375936	N	1969	LEEDEY SE	DEWEY	OK	043	407949	N	1980
KETCHUM	CRAIG	OK	035	376643	N	1978	LEES SPRING	PONTOTOC	OK	123	408003	O	1957
KEYES DISTRICT	CIMARRON	OK	025	377083	ON	1943	LEES SPRING EAST	PONTOTOC	OK	123	408034	O	1951
KEYES EAST	CIMARRON	OK	025	377114	ON	1967	LEFLORE COUNTY CBM	LEFLORE	OK	079	017416	N	2003
KEYES GAS AREA	CIMARRON	OK	025	377145	ONA	1949	LEGAL SW	COAL	OK	029	408452	N	1977
KEYES GAS AREA	TEXAS	OK	139	377145	ONA	1949	LEHIGH EAST	COAL	OK	029	408535	N	1977
KEYES WEST	CIMARRON	OK	025	377238	N	1959	LEHIGH SW	ATOKA	OK	005	408571	N	1977
KEYES WEST NEW	CIMARRON	OK	025	377243	O	1971	LEIRLE	BEAVER	OK	007	409088	O	1971
KEYLON NE	TEXAS	OK	139	010496	O	1986	LELA NE	PAWNEE	OK	117	009620	OA	1985
KEYSTONE	CREEK	OK	037	377362	O	1919	LELA NORTH	NOBLE	OK	103	409329	O	1978
KEYSTONE	OSAGE	OK	113	377362	O	1919	LELA SE	PAWNEE	OK	117	409336	O	1964
KEYSTONE	PAWNEE	OK	117	377362	O	1919	LELIAETTA SE	WAGONER	OK	145	409429	O	1949
KEYSTONE	TULSA	OK	143	377362	O	1919	LENAPAH	NOWATA	OK	105	409956	ON	1904
KEYSTONE DISTRICT EAST	OSAGE	OK	113	377424	O	1919	LENNA	MCINTOSH	OK	091	001061	N	1998
KEYSTONE DISTRICT EAST	TULSA	OK	143	377424	O	1919	LENNA WEST	MCINTOSH	OK	091	015924	N	1996
KEYSTONE DISTRICT NE	OSAGE	OK	113	377455	O	1947	LEON NORTH	LOVE	OK	085	410545	O	1951
KEYSTONE DISTRICT NE	PAWNEE	OK	117	377455	O	1947	LEON NW	LOVE	OK	085	410576	O	1971
KIBBY SOUTH	HARPER	OK	059	377882	N	1962	LEON SOUTH	LOVE	OK	085	015927	O	1996
KIBBY SW	HARPER	OK	059	377913	N	1957	LEONEL SE	BLAINE	OK	011	410880	ONA	1974
KICKAPOO	LINCOLN	OK	081	378099	O	1956	LEONEL SE	DEWEY	OK	043	410880	ONA	1974
KICKAPOO EAST	LINCOLN	OK	081	378130	ON	1972	LETITIA EAST	COMANCHE	OK	031	000698	O	1982
KICKAPOO NORTH	LINCOLN	OK	081	378161	ON	1943	LETITIA SE	COMANCHE	OK	031	411661	O	1963
KIERSEY SOUTH	BRYAN	OK	013	004240	O	1983	LEWIS	GARVIN	OK	049	411940	O	1944
KILDARE NW	KAY	OK	071	378440	O	1961	LEWIS NE	GARVIN	OK	049	412002	O	1938
KILDARE SOUTH	KAY	OK	071	014246	N	1990	LEWIS NORTH	GARVIN	OK	049	412033	O	1970
KING	POTTAWATOMIE	OK	125	379308	O	1939	LEWIS SE	GARVIN	OK	049	412095	O	1968
KING EAST	POTTAWATOMIE	OK	125	015201	OA	1994	LEXINGTON EAST	CLEVELAND	OK	027	412591	O	1965
KINGFISHER SE	KINGFISHER	OK	073	379773	N	1970	LEXINGTON NE	CLEVELAND	OK	027	412622	O	1949
KINGSTON	MARSHALL	OK	095	380238	O	1931	LEXINGTON SE	CLEVELAND	OK	027	412763	ON	1979
KINGSTON NE	MARSHALL	OK	095	380259	O	1978	LEXINGTON SOUTH	CLEVELAND	OK	027	412668	O	1978
KINGSTON SE	MARSHALL	OK	095	380295	O	1980	LIBBIE SOUTH	CADDO	OK	015	412759	N	1979
KINTA	PITTSBURG	OK	121	380610	N	1914	LIBERAL SE	BEAVER	OK	007	413080	ON	1953
KINTA	SEQUOYAH	OK	135	380610	N	1914	LIBERAL SW	TEXAS	OK	139	413111	ONA	1964
KIOWA	PITTSBURG	OK	121	380855	N	1967	LIBERTY	NOBLE	OK	103	413142	O	1942
KIOWA FLATS	KIOWA	OK	075	380954	N	1980	LIBERTY EAST	NOBLE	OK	103	413204	O	1942
KIOWA FLATS NORTH	WASHITA	OK	149	000681	N	1982	LIBERTY HILL SW	POTTAWATOMIE	OK	125	413266	O	1967
KIOWA FLATS NW	KIOWA	OK	075	380951	O	1953	LIBERTY HILL WEST	POTTAWATOMIE	OK	125	413297	O	1943
KIOWA NW	PITTSBURG	OK	121	381068	N	1975	LIBERTY NE	NOBLE	OK	103	413359	O	1965
KLINE NE	WOODWARD	OK	153	382845	O	1974	LIBERTY NORTH	NOBLE	OK	103	413390	O	1953
KLONDIKE	GARVIN	OK	049	382858	N	1976	LILAN SOUTH	PITTSBURG	OK	121	413917	N	1971
KLONDIKE NORTH	GARVIN	OK	049	382880	OA	1978	LIMESTONE GAP	ATOKA	OK	005	414258	ON	1962
KLONDIKE NW	GARVIN	OK	049	382889	O	1961	LINCREEK DISTRICT	CREEK	OK	037	414754	ON	1932
KLONDIKE SOUTH	GARVIN	OK	049	382920	O	1974	LINCREEK DISTRICT	LINCOLN	OK	081	414754	ON	1932
KLONDIKE SW	GARVIN	OK	049	382951	O	1970	LINDSAY RIDGE NORTH	MCCLAIN	OK	087	415498	O	1961
KNOWLES	BEAVER	OK	007	383951	ONA	1990	LITTLE AXE	CLEVELAND	OK	027	417575	OA	1967
KNOWLES NW (NEW)	BEAVER	OK	007	383982	N	1958	LITTLE AXE NORTH	CLEVELAND	OK	027	008786	OA	1984
KNOWLES SOUTH	BEAVER	OK	007	384044	ON	1963	LITTLE AXE NW	CLEVELAND	OK	027	417606	O	1961
KNOWLES SW	BEAVER	OK	007	014247	ONA	1974	LITTLE AXE SE	CLEVELAND	OK	027	417637	O	1968
KNOWLES WEST	BEAVER	OK	007	384075	O	1961	LITTLE NW (NEW)	SEMINOLE	OK	133	011191	O	1955
KNOX	GRADY	OK	051	384106	ONA	1916	LITTLE RIVER	SEMINOLE	OK	133	419218	O	1927
KNOX	STEPHENS	OK	137	384106	ONA	1916	LITTLE RIVER EAST	SEMINOLE	OK	133	419249	ON	1926
KOMALTY DISTRICT	KIOWA	OK	075	385563	O	1936	LITTLE RIVER WEST	SEMINOLE	OK	133	419373	O	1938
KOMALTY NW	KIOWA	OK	075	385594	O	1955	LITTLE ROCK SW	LINCOLN	OK	081	419435	O	1941
KOMALTY SE	KIOWA	OK	075	385625	O	1967	LITTLE WEST	SEMINOLE	OK	133	419900	O	1953
KOMALTY WEST	KIOWA	OK	075	385656	O	1958	LOCKRIDGE EAST	LOGAN	OK	083	421823	OA	1953
KONAWA-DORA	SEMINOLE	OK	133	385780	ON	1929	LOCKRIDGE SW	CANADIAN	OK	017	421916	OA	1968
KREBS SE	PITTSBURG	OK	121	014248	N	1991	LOCO DISTRICT	JEFFERSON	OK	067	422040	OA	1913
KREMLIN EAST	GARFIELD	OK	047	387439	ONA	1944	LOCO DISTRICT	STEPHENS	OK	137	422040	OA	1913
KREMLIN EAST	GRANT	OK	053	387439	ONA	1944	LOCO NORTH	STEPHENS	OK	137	422133	O	1958
KREMLIN NORTH	GRANT	OK	053	387470	OA	1964	LOGAN NE	BEAVER	OK	007	422877	ON	1962
KREMLIN NW	GRANT	OK	053	007612	OA	1984	LOGAN NW	BEAVER	OK	007	422939	ON	1967
KREMLIN SOUTH	GARFIELD	OK	047	000686	OA	1982	LOGAN SOUTH	BEAVER	OK	007	423001	ONA	1956
KREMLIN SW	GARFIELD	OK	047	387532	OA	1971	LONE ELM	NOBLE	OK	103	424210	O	1955
KREMLIN WEST	GARFIELD	OK	047	387563	OA	1962	LONE ELM EAST	NOBLE	OK	103	000705	O	1982
LADD SE	MCCLAIN	OK	087	006653	ON	1984	LONE ELM NORTH	NOBLE	OK	103	424241	O	1969
LAFFOON	LINCOLN	OK	081	394153	ON	1932	LONE ELM NW	NOBLE	OK	103	424272	O	1954
LAFFOON SE	OKFUSKEE	OK	107	394215	ON	1936	LONE ELM SOUTH	NOBLE	OK	103	424303	ONA	1952
LAFFOON SW	LINCOLN	OK	081	394246	O	1941	LONE GROVE	CARTER	OK	019	424334	O	1950
LAFFOON WEST	LINCOLN	OK	081	394250	O	1932	LONE GROVE NE	CARTER	OK	019	424365	O	1952
LAKE BLACKWELL	PAYNE	OK	119	014252	O	1991	LONE GROVE NW	CARTER	OK	019	424396	O	1966
LAKE BLACKWELL EAST	PAYNE	OK	119	395362	O	1958	LONE GROVE SE	CARTER	OK	019	424427	O	1954
LAKE BLACKWELL NE	PAYNE	OK	119	011183	N	1982	LONE GROVE SOUTH	CARTER	OK	019	424458	O	1954
LAKE CREEK DISTRICT	GREER	OK	055	395889	O	1943	LONE GROVE WEST	CARTER	OK	019	015307	O	1994
LAKE CREEK NE	KIOWA	OK	075	395920	O	1966	LONE SPRING NORTH	OSAGE	OK	113	424768	O	1955
LAKE CREEK NORTH	GREER	OK	055	395951	O	1954	LONE STAR	OKLAHOMA	OK	109	424799	O	1945
LAKE CREEK NW	GREER	OK	055	395982	O	1954	LONE WOLF NW	KIOWA	OK	075	425078	O	1946
LAKE ETILING NE	CIMARRON	OK	025	009813	ON	1986	LONG	HUGHES	OK	063	425264	ON	1926
LAKEVIEW AIRPORT NORTH	CANADIAN	OK	017	398941	OA	1979	LONG BRANCH	PAYNE	OK	119	425326	O	1926
LAMAR EAST	HUGHES	OK	063	399082	N	1950	LONG NORTH	HUGHES	OK	063	425760	O	1949
LAMAR SOUTH	HUGHES	OK	063	399175	N	1965	LONGDALE SE	BLAINE	OK	011	426063	OA	1974
LAMBERT NORTH	ALFALFA	OK	003	399299	OA	1967	LONGDALE WEST	DEWEY	OK	043	426067	OA	1977
LAMBERT SE	ALFALFA	OK	003	399361	ONA	1956	LOOKEBA	CADDO	OK	015	426649	N	1974
LAMONT EAST	GRANT	OK	053	399640	O	1956	LOOKEBA EAST	CADDO	OK	015	426651	ONA	1975
LAMONT NE	GRANT	OK	053	399671	O	1949	LOOKOUT	CANADIAN	OK	017	426651	ONA	1975
LAMONT SE	GRANT	OK	053	399702	ON	1937	LOOKOUT NE	WOODS	OK	151	426659	O	1984
LANDON	OSAGE	OK	113	400353	O	1914	LORENA	WOODS	OK	151	426752	N	1969
LANDON DISTRICT SE	OSAGE	OK	113	400384	O	1945	LOST CREEK	BEAVER	OK	007	427310	ON	1958
LANDON EAST	OSAGE	OK	113	400415	N	1974	LOST CREEK EAST	PAYNE	OK	119	428271	O	1951
LANDON NE	OSAGE	OK	113	400470	N	1973	LOST CREEK NE	PAYNE	OK	119	009037	O	1985
LANDON NORTH	OSAGE	OK	113	400477	O	1961	LOST CREEK SOUTH	PAYNE	OK	119	428298	O	1981
LANDON NW	OSAGE	OK	113	400508	OA	1953	LOVE SCHOOL	PAYNE	OK	119	428310	OA	1980
LANDON SW	OSAGE	OK	113	400601	ON	1956	LOVE SCHOOL SE	GARVIN	OK	049	429573	ON	1948
LANDON WEST (NEW)	OSAGE	OK	113	400638	N	1973	LOVEDALE	GARVIN	OK	049	429635	ON	1971
LANGSTON	LOGAN	OK	083	401407	O	1934	LOVEDALE	HARPER	OK	059	429697	ON	1958
LANGSTON NW	LOGAN	OK	083	401531	O	1981	LOVEDALE NW	WOODWARD	OK	153	429697	ON	1958
LANGSTON SOUTH	LOGAN	OK	083	401562	O	1935	LOVEDALE NW	HARPER	OK	059	429790	ONA	1956
LANGSTON SW	LOGAN	OK	083	000695	OA	1981	LOVEDALE NW	WOODS	OK	151	429790	ONA	1956
LANGSTON TOWNSITE SW	LOGAN	OK	083	004428	O	1983	LOVELL SE	LOGAN	OK	083	430131	ON	1944
LANGSTON WEST	LOGAN	OK	083	401593	ONA	1950	LOYAL SE	KINGFISHER	OK	073	431185	OA	1966
LANGSTON WEST	PAYNE	OK	119	401593	ONA	1950	LUCIEN	LOGAN	OK	083	432248	ON	1933
LATIMER COUNTY CBM	LATIMER	OK	077	017415	N	2003	LUCIEN	NOBLE	OK	103	432248	ONA	1933
LAUDERDALE	OSAGE	OK	113	403794	O	1915	LUCIEN NE	NOBLE	OK	103	432310	ON	1942
LAUDERDALE	PAWNEE	OK	117	403794	O	1915	LUCIEN NORTH	GARFIELD	OK	047	432341	ON	1936
LAUDERDALE SE	PAWNEE	OK	117	403825	O	195							

Field Name	County Name	State Sub	Co Code	Field Code	Field Type	Field Disc Year	Field Name	County Name	State Sub	Co Code	Field Code	Field Type	Field Disc Year
LULA SE	COAL	OK	029	433813	ON	1975	MCCARTY SE	GARVIN	OK	049	457151	OA	1971
LULA SOUTH	COAL	OK	029	433829	ON	1958	MCCORD SW	OSAGE	OK	113	458298	O	1964
LUTHER	OKLAHOMA	OK	109	434542	ON	1952	MCCRACKEN DISTRICT	WAGONER	OK	145	458515	O	1920
LUTHER HILL EAST	ELLIS	OK	045	434635	O	1967	MCGEE	GARVIN	OK	049	460313	O	1944
LUTHER MIDDLE	OKLAHOMA	OK	109	434666	O	1954	MCGEE SE	GARVIN	OK	049	460344	O	1955
LUTHER NW	OKLAHOMA	OK	109	434790	O	1953	MCINNIS	OSAGE	OK	113	460933	O	1957
LUTHER SOUTH	OKLAHOMA	OK	109	434852	O	1943	MCINNIS WEST	OSAGE	OK	113	460964	O	1956
LUTHER SW	OKLAHOMA	OK	109	434883	O	1982	MCINTOSH COUNTY CBM	MCINTOSH	OK	091	017417	N	2003
LYLE	GRANT	OK	053	000715	O	1982	MCCLOUD	POTTAWATOMIE	OK	125	461987	OA	1953
LYLE NE	GRANT	OK	053	006502	OA	1984	MCCLOUD SOUTH	POTTAWATOMIE	OK	125	010976	OA	1986
LYLE NW	GRANT	OK	053	435614	N	1981	MCQUEEN	HARMON	OK	057	004251	OA	1983
LYMAN NW	KAY	OK	071	435744	ON	1954	MCQUEEN NW	HARMON	OK	057	012229	O	1988
LYONS-QUINN	OKFUSKEE	OK	107	436457	ON	1913	MCQUEEN SW	HARMON	OK	057	463034	OA	1980
LYONS-QUINN	OKMULGEE	OK	111	436457	ON	1913	MEAD	BRYAN	OK	013	463421	N	1979
MACKIE	ROGER MILLS	OK	129	438930	N	1979	MEAD SW	BRYAN	OK	013	463508	ON	1979
MACOMB EAST	POTTAWATOMIE	OK	125	439318	O	1960	MEAD WEST	BRYAN	OK	013	463514	N	1964
MACOMB NE	POTTAWATOMIE	OK	125	012572	O	1988	MEDFORD	GRANT	OK	053	464692	N	1957
MACOMB NORTH	POTTAWATOMIE	OK	125	001618	O	1981	MEDFORD SE	GRANT	OK	053	006669	O	1984
MACOMB SOUTH	POTTAWATOMIE	OK	125	439349	O	1942	MEDFORD SOUTH	GRANT	OK	053	009861	OA	1985
MACOMB SW	POTTAWATOMIE	OK	125	439380	O	1959	MEDFORD SW	GRANT	OK	053	464816	O	1964
MADALENE	OSAGE	OK	113	439504	O	1920	MEDFORD WEST	GRANT	OK	053	464847	O	1955
MADALENE EAST	OSAGE	OK	113	439535	O	1933	MEEKER	LINCOLN	OK	081	465622	O	1934
MADILL	MARSHALL	OK	095	439876	ONA	1906	MEEKER NE	LINCOLN	OK	081	001688	O	1981
MADILL NW	MARSHALL	OK	095	439938	ON	1964	MEEKER SE	LINCOLN	OK	081	465653	O	1943
MADISON	BEAVER	OK	007	439969	N	1955	MEEKER SOUTH (NEW)	LINCOLN	OK	081	465715	O	1957
MAGUIRE EAST	CLEVELAND	OK	027	001625	O	1981	MEEKER SW	LINCOLN	OK	081	465746	O	1948
MAGUIRE NW	CLEVELAND	OK	027	441222	OA	1975	MEHAN	PAYNE	OK	119	465901	ONA	1925
MAMMOTH	LINCOLN	OK	081	442821	O	1949	MEHAN SOUTH	PAYNE	OK	119	466056	O	1948
MAMMOTH EAST	LINCOLN	OK	081	442957	ON	1979	MEKKO	PITTSBURG	OK	121	013499	N	1989
MAMMOTH NE	LINCOLN	OK	081	442976	O	1951	MEKKO NE	PITTSBURG	OK	121	016614	N	1998
MAMMOTH SW	LINCOLN	OK	081	443007	O	1953	MERCER	CREEK	OK	037	467978	O	1923
MANCHESTER EAST	GRANT	OK	053	008221	O	1995	MERIDIAN EAST	LOGAN	OK	083	468288	OA	1938
MANCHESTER SOUTH	GRANT	OK	053	443286	N	1979	MERIDIAN SE	LOGAN	OK	083	468350	ON	1947
MANGUM NW	GREER	OK	055	443605	N	1974	MERIDIAN SW	LOGAN	OK	083	468381	OA	1952
MANION	OSAGE	OK	113	443751	O	1927	MERIDIAN WEST	LOGAN	OK	083	468412	O	1953
MANION SOUTH	OSAGE	OK	113	443813	O	1955	MERRICK NORTH	LINCOLN	OK	081	468939	OA	1952
MANNFORD	CREEK	OK	037	444030	ON	1922	MERRICK NORTH	LOGAN	OK	083	468939	OA	1952
MANNVILLE SE	MARSHALL	OK	095	444371	O	1951	MERRICK SE	LINCOLN	OK	081	001695	N	1982
MANNVILLE SW	JOHNSTON	OK	069	444382	N	1976	MERRICK SOUTH	LINCOLN	OK	081	468970	ON	1955
MAPLE GROVE SW	KAY	OK	071	445394	O	1946	MERRICK SOUTH	LOGAN	OK	083	468970	ON	1955
MAPLE GROVE WEST	KAY	OK	071	445425	O	1961	MERVINE	KAY	OK	071	469435	O	1913
MARAMEC	PAWNEE	OK	117	445766	O	1920	MERVINE NE	KAY	OK	071	469436	N	1979
MARAMEC EAST	PAWNEE	OK	117	445797	ON	1948	MERVINE NORTH	KAY	OK	071	469466	O	1939
MARAMEC NE	PAWNEE	OK	117	445828	O	1958	MERVINE NW	KAY	OK	071	469480	N	1976
MARAMEC NORTH	PAWNEE	OK	117	445859	O	1944	MESSING NE	COMANCHE	OK	031	470024	O	1958
MARAMEC SE	CREEK	OK	037	445890	ON	1947	METCALF	HARMON	OK	057	470117	O	1990
MARAMEC SW	PAWNEE	OK	117	445890	ON	1947	MIAMI SE	OTTAWA	OK	115	470947	O	1954
MARAMEC SOUTH	PAYNE	OK	119	445921	ON	1953	MICAWBER SE	OKFUSKEE	OK	107	471071	O	1925
MARATHON	NOBLE	OK	103	445952	O	1935	MICAWBER SOUTH	OKFUSKEE	OK	107	471102	ON	1966
MARATHON NORTH	NOBLE	OK	103	445983	O	1968	MIDDLEBURG NORTH	GRADY	OK	051	014262	OA	1983
MARATHON NW	NOBLE	OK	103	446014	O	1952	MIDDLEBURG NW	GRADY	OK	051	015675	OA	1996
MARCH	PAYNE	OK	119	446262	ONA	1922	MIDDLEBURG SE	GRADY	OK	051	471846	N	1969
MARCH NORTH	PAYNE	OK	119	446324	ONA	1926	MIDDLEBURG SOUTH	GRADY	OK	051	471877	O	1972
MARIETTA NE	LOVE	OK	085	447347	ON	1950	MIDDLEBURG SW	GRADY	OK	051	010548	O	1986
MARIETTA NORTH	LOVE	OK	085	447378	O	1937	MIDDLETON NORTH	KAY	OK	071	472001	O	1956
MARIETTA SW	LOVE	OK	085	002610	O	1982	MIDLOTHIAN NE	LINCOLN	OK	081	004176	OA	1983
MARIETTA WEST	LOVE	OK	085	002169	OA	1981	MIDLOTHIAN NW	LINCOLN	OK	081	472621	ON	1948
MARION NE	OKLAHOMA	OK	109	447882	N	1974	MIDLOTHIAN SOUTH	LINCOLN	OK	081	472652	O	1965
MARKHAM	PAYNE	OK	119	447998	ONA	1942	MIDLOTHIAN SW	LINCOLN	OK	081	472683	O	1952
MARKHAM SOUTH	PAYNE	OK	119	448246	O	1950	MIDWAY	COMANCHE	OK	031	472745	ON	1957
MARLAND NORTH	KAY	OK	071	448556	ONA	1955	MIDWAY EAST	COMANCHE	OK	031	472776	N	1981
MARLAND NW	KAY	OK	071	448560	OA	1979	MIDWELL	CIMARRON	OK	025	473086	OA	1960
MARLAND SOUTH	NOBLE	OK	103	448564	N	1978	MIDWELL	TEXAS	OK	139	473086	OA	1960
MARLAND WEST	NOBLE	OK	103	012573	OA	1988	MIDWEST	OKFUSKEE	OK	107	473179	ON	1921
MARLOW (NEW)	STEPHENS	OK	137	001640	O	1957	MIDWEST CITY	OKLAHOMA	OK	109	473210	O	1969
MARLOW DISTRICT	COMANCHE	OK	031	448649	ONA	1946	MIDWEST CITY NE	OKLAHOMA	OK	109	014568	OA	1993
MARLOW DISTRICT	GRADY	OK	051	448649	ONA	1946	MIDWEST CITY NORTH	OKLAHOMA	OK	109	014994	OA	1994
MARLOW DISTRICT	STEPHENS	OK	137	448649	ONA	1946	MIDWEST CITY NW	OKLAHOMA	OK	109	015925	O	1996
MARLOW EAST	STEPHENS	OK	137	448680	O	1956	MILDER	ELLIS	OK	045	473799	ONA	1959
MARLOW NE	GRADY	OK	051	448711	O	1949	MILDER SW	ELLIS	OK	045	001713	N	1982
MARLOW SE	STEPHENS	OK	137	448773	ON	1948	MILFAY	CREEK	OK	037	474109	ON	1941
MARLOW WEST	STEPHENS	OK	137	448866	ON	1937	MILFAY WEST	CREEK	OK	037	474202	O	1954
MARSDEN	LOVE	OK	085	449238	O	1981	MILO	CARTER	OK	019	476062	O	1955
MARSDEN EAST	LOVE	OK	085	449269	O	1960	MINCO	GRADY	OK	051	476496	ONA	1967
MARSDEN NW	CARTER	OK	019	006664	OA	1984	MINCO EAST	GRADY	OK	051	476527	ONA	1964
MARSHALL EAST	GARFIELD	OK	047	449424	OA	1966	MISSION	SEMINOLE	OK	133	478449	O	1928
MARSHALL EAST	LOGAN	OK	083	449424	OA	1966	MITCHELL	GARFIELD	OK	047	478945	ON	1965
MASHAM	PAWNEE	OK	117	451191	O	1924	MITCHELL WEST	GARFIELD	OK	047	479131	O	1964
MASHAM NE	PAWNEE	OK	117	451253	O	1956	MOCANE EAST	BEAVER	OK	007	480008	O	1968
MASHAM NORTH	PAWNEE	OK	117	014504	O	1992	MOCANE NW	BEAVER	OK	007	480163	ON	1955
MASHAM NW	OSAGE	OK	113	451284	OA	1957	MOCANE SE (NEW)	BEAVER	OK	007	001722	ON	1958
MASHAM SW	PAWNEE	OK	117	451313	O	1976	MOCANE WEST	BEAVER	OK	007	480256	O	1964
MASHAM WEST	PAWNEE	OK	117	451315	O	1969	MOCANE-LAVERNE GAS AREA	BEAVER	OK	007	480070	ONA	1946
MASON	OKFUSKEE	OK	107	451346	O	1940	MOCANE-LAVERNE GAS AREA	ELLIS	OK	045	480070	ONA	1946
MASON EAST	OKFUSKEE	OK	107	451377	O	1980	MOCANE-LAVERNE GAS AREA	HARPER	OK	059	480070	ONA	1946
MASON NE	OKFUSKEE	OK	107	451460	ON	1975	MOORE NW	CLEVELAND	OK	027	483790	ON	1964
MASON SE	OKFUSKEE	OK	107	451532	O	1950	MOORE SE	CLEVELAND	OK	027	483821	ONA	1947
MASON WEST	OKFUSKEE	OK	107	451594	O	1970	MOORE WEST	CLEVELAND	OK	027	483914	OA	1943
MAUD	POTTAWATOMIE	OK	125	453175	O	1928	MOORE-HARP	CLEVELAND	OK	027	483728	O	1945
MAUD EAST	SEMINOLE	OK	133	453268	O	1951	MOORELAND NE	WOODWARD	OK	153	483945	ON	1968
MAUD SE	SEMINOLE	OK	133	453330	O	1961	MOORELAND SW	WOODWARD	OK	153	010137	N	1979
MAUD SOUTH	POTTAWATOMIE	OK	125	453361	O	1941	MOORELAND WEST	WOODWARD	OK	153	002619	N	1982
MAUD WEST	POTTAWATOMIE	OK	125	453392	O	1951	MOOREWOOD NE	CUSTER	OK	039	484041	N	1979
MAXWELL NE	PONTOTOC	OK	123	454756	O	1952	MOOREWOOD NE	ROGER MILLS	OK	129	484041	N	1979
MAY EAST	HARPER	OK	059	454911	ON	1964	MORAL NORTH	POTTAWATOMIE	OK	125	484348	O	1958
MAY NE	HARPER	OK	059	454942	N	1970	MORAL WEST	POTTAWATOMIE	OK	125	002187	O	1982
MAY NORTH	HARPER	OK	059	454973	ON	1964	MORAVIA DISTRICT NE	BECKHAM	OK	009	484658	ON	1946
MAY SE	HARPER	OK	059	455035	ON	1967	MORAVIA DISTRICT NE	GREER	OK	055	484658	ON	1946
MAY WEST	HARPER	OK	059	455128	N	1960	MORAVIA EAST	BECKHAM	OK	009	484689	O	1955
MAYFIELD NE	BECKHAM	OK	009	455500	ONA	1951	MORAVIA EAST	GREER	OK	055	484689	O	1955
MAYFIELD WEST	BECKHAM	OK	009	455562	N	1954	MORAVIA NORTH	BECKHAM	OK	009	484720	N	1957
MAYFLOWER NW	GRANT	OK	053	455593	N	1954	MORAVIA NW	BECKHAM	OK	009	484751	ON	1958
MAYSVILLE	GARVIN	OK	049	455717	O	1953	MORAVIA WEST	BECKHAM	OK	009	484782	ON	1967
MAYSVILLE EAST	GARVIN	OK	049	455748	ON	1954	MORAVIA WEST	GREER	OK	055	484782	ON	1967
MAYSVILLE NE	GARVIN	OK	049	455779	O	1956	MORGAN	OKFUSKEE	OK	107	485061	ON	1923

# OKLAHOMA

Field Name	County Name	State Sub	Co Code	Field Code	Field Disc Type Year	Field Name	County Name	State Sub	Co Code	Field Code	Field Disc Type Year
MORRISON SW	NOBLE	OK	103	486239	O 1964	NEWKIRK	KAY	OK	071	506199	ON 1905
MORRISON SW	PAYNE	OK	119	486239	O 1964	NEWKIRK EAST	KAY	OK	071	506230	ON 1952
MORRISON TOWNSITE	NOBLE	OK	103	014264	N 1989	NEWKIRK LAKE	KAY	OK	071	506261	O 1969
MORRISON WEST	NOBLE	OK	103	486270	O 1966	NEWKIRK NE	KAY	OK	071	506292	O 1969
MORSE DISTRICT	OKFUSKEE	OK	107	486394	ON 1924	NEWKIRK NORTH	KAY	OK	071	506323	O 1959
MORSE NE	OKFUSKEE	OK	107	486425	O 1948	NEWKIRK SW	KAY	OK	071	506354	O 1958
MORSE SE	OKFUSKEE	OK	107	486487	ON 1953	NEWKIRK WEST	KAY	OK	071	506385	ON 1956
MORSE SOUTH	OKFUSKEE	OK	107	486518	O 1957	NICOMA PARK	OKLAHOMA	OK	109	508145	ON 1929
MORSE SW	OKFUSKEE	OK	107	486528	O 1978	NOBLE (NEW)	CLEVELAND	OK	027	509735	OA 1956
MORSE WEST (NEW)	OKFUSKEE	OK	107	485528	O 1976	NOBLE EAST	CLEVELAND	OK	027	509673	O 1953
MORVIN	POTTAWATOMIE	OK	125	486828	OA 1937	NOBLE NE	CLEVELAND	OK	027	509704	ON 1956
MORVIN NORTH	POTTAWATOMIE	OK	125	003655	O 1982	NOBLE NORTH	CLEVELAND	OK	027	509766	ON 1957
MORVIN NW	POTTAWATOMIE	OK	125	486859	O 1964	NOBLE NW	CLEVELAND	OK	027	509797	OA 1958
MORVIN WEST NEW	POTTAWATOMIE	OK	125	486921	O 1960	NOBLE SE	CLEVELAND	OK	027	509828	O 1938
MOSQUITO CREEK	CREEK	OK	037	487324	O 1951	NOBLE SOUTH	CLEVELAND	OK	027	509859	ON 1960
MOSQUITO CREEK WEST	CREEK	OK	037	487355	O 1952	NOBLE SW	MCCLAIN	OK	087	509890	O 1957
MOUNDS DISTRICT	CREEK	OK	037	488626	ON 1908	NOBLE WEST	MCCLAIN	OK	087	509921	O 1944
MOUNDS DISTRICT	OKMULGEE	OK	111	488626	ON 1908	NOBSCOT NE	DEWEY	OK	043	510014	OA 1965
MOUNDS DISTRICT	TULSA	OK	143	488626	ON 1908	NOBSCOT NORTH	DEWEY	OK	043	006675	N 1984
MOUNT HOPE	PAYNE	OK	119	488781	ON 1951	NOBSCOT NW	DEWEY	OK	043	510045	ONA 1967
MOUNT HOPE NW	PAYNE	OK	119	488905	O 1949	NOEL SW	WOODS	OK	151	510192	N 1978
MOUNTAIN VIEW NE	WASHITA	OK	149	489468	N 1980	NON SW	COAL	OK	029	001771	N 1982
MOUNTAIN VIEW WEST	KIOWA	OK	075	015926	N 1997	NORFOLK	PAYNE	OK	119	511564	ON 1916
MOUSER	TEXAS	OK	139	489587	ON 1961	NORFOLK WEST	PAYNE	OK	119	511657	ON 1929
MOUSER SE	TEXAS	OK	139	489618	N 1964	NORGE SOUTH	GRADY	OK	051	511711	OA 1976
MOUSER SOUTH	TEXAS	OK	139	489649	N 1958	NORMAN (NEW)	CLEVELAND	OK	027	001773	OA 1961
MOUSER SW	TEXAS	OK	139	489680	N 1961	NORMAN EAST	CLEVELAND	OK	027	511843	O 1957
MOUSER WEST	TEXAS	OK	139	489695	N 1976	NORMAN NORTH	CLEVELAND	OK	027	511905	ONA 1935
MOYERS SW	PUSHMATAHA	OK	127	489928	N 1961	NORMAN SE	CLEVELAND	OK	027	511998	O 1957
MT VERNON	LINCOLN	OK	081	491324	ON 1952	NORMAN SOUTH	CLEVELAND	OK	027	512029	ON 1960
MT VERNON NE	LINCOLN	OK	081	491448	ON 1967	NORMAN SW	MCCLAIN	OK	087	512060	O 1971
MT VERNON NORTH	LINCOLN	OK	081	491479	O 1955	NORMAN TOWNSITE	CLEVELAND	OK	027	512091	O 1962
MT VERNON SW	LINCOLN	OK	081	491572	ON 1954	NOWATA COUNTY CBM	NOWATA	OK	105	017454	N 2003
MT VERNON WEST	LINCOLN	OK	081	491634	O 1953	NOWATA-CLAGGETT	NOWATA	OK	105	513982	O 1908
MUD CREEK SE	OSAGE	OK	113	491851	O 1943	NUMA	GRANT	OK	053	514642	OA 1956
MUD CREEK SOUTH	OSAGE	OK	113	491882	O 1955	NUMA NORTH	GRANT	OK	053	514673	O 1965
MULHALL	LOGAN	OK	083	493370	O 1969	NUYAKA DISTRICT	OKMULGEE	OK	111	515200	ON 1919
MULHALL NE	LOGAN	OK	083	493401	O 1962	NUYAKA SOUTH	OKMULGEE	OK	111	515231	O 1937
MULHALL NORTH	LOGAN	OK	083	493416	OA 1979	NUYAKA SW	OKMULGEE	OK	111	515262	O 1941
MULHALL NW	LOGAN	OK	083	493432	O 1969	NYE EAST	BEAVER	OK	007	015008	OA 1985
MULHALL SE	LOGAN	OK	083	493463	OA 1971	NYE NE	BEAVER	OK	007	515596	ON 1963
MULHALL SOUTH	LOGAN	OK	083	493494	O 1958	OAK GROVE DISTRICT	WAGONER	OK	145	516752	O 1916
MULHALL WEST	LOGAN	OK	083	493525	O 1968	OAKDALE	ALFALFA	OK	003	517186	ONA 1955
MURRAY HILL WEST	GARVIN	OK	049	494796	O 1955	OAKDALE	MAJOR	OK	093	517186	ONA 1955
MURRAY STATE PARK	CARTER	OK	019	494904	N 1980	OAKDALE	WOODS	OK	151	517186	ONA 1955
MUSKOGEE COUNTY CBM	MUSKOGEE	OK	101	017382	N 2003	OAKMAN DISTRICT	PONTOTOC	OK	123	517899	ON 1935
MUSKOGEE DISTRICT	MUSKOGEE	OK	101	495323	ON 1894	OAKWOOD NORTH	DEWEY	OK	043	518240	ONA 1959
MUSKOGEE DISTRICT NORTH	MUSKOGEE	OK	101	495354	O 1906	OAKWOOD SE	DEWEY	OK	043	518302	OA 1970
MUSKOGEE SE	MUSKOGEE	OK	101	004468	N 1983	OAKWOOD SW	DEWEY	OK	043	518333	ON 1968
MUSKOGEE SOUTH	MUSKOGEE	OK	101	495416	ON 1962	OAKWOOD WEST	DEWEY	OK	043	518364	N 1962
MUSSON SE	POTTAWATOMIE	OK	125	495567	ON 1981	OCHELATA	WASHINGTON	OK	147	519108	ON 1910
MUSSON SW	POTTAWATOMIE	OK	125	495571	O 1950	OCHELATA NORTH	OSAGE	OK	113	519139	O 1910
MUSTANG EAST	CANADIAN	OK	017	495757	ON 1971	OCHELATA NORTH	WASHINGTON	OK	147	519139	O 1910
MUSTANG NORTH	CANADIAN	OK	017	495881	ONA 1956	OCONEE	COAL	OK	029	519263	O 1955
MUSTANG NORTH	CANADIAN	OK	017	495881	ONA 1956	OCONEE EAST	COAL	OK	029	519294	ON 1949
MUSTANG NORTH	MCCLAIN	OK	087	495881	ONA 1956	OHIO-OSAGE	OSAGE	OK	113	520689	O 1932
MUSTANG WEST	CANADIAN	OK	017	495931	OA 1977	OIL CITY NW	CARTER	OK	019	520844	OA 1954
MUTUAL	WOODWARD	OK	153	002621	N 1982	OILTON NW	PAYNE	OK	119	521061	ON 1951
MUTUAL NORTH	WOODWARD	OK	153	495967	N 1981	OKARCHE NE	KINGFISHER	OK	073	521247	ON 1960
MUTUAL SE	DEWEY	OK	043	495974	ON 1963	OKARCHE NORTH	CANADIAN	OK	017	521278	N 1958
MUTUAL SE	WOODWARD	OK	153	495974	ON 1963	OKARCHE NORTH	KINGFISHER	OK	073	521278	N 1958
MUTUAL SW	DEWEY	OK	043	495978	OA 1976	OKARCHE NW	KINGFISHER	OK	073	521284	N 1974
MUTUAL WEST	WOODWARD	OK	153	495983	N 1980	OKARCHE SW	CANADIAN	OK	017	521305	O 1978
MYERS	OSAGE	OK	113	496215	O 1916	OKARCHE WEST	KINGFISHER	OK	073	521309	N 1961
MYERS NE	OSAGE	OK	113	496246	O 1955	OKAY	WAGONER	OK	145	521433	O 1919
MYERS SE	OSAGE	OK	113	496271	ONA 1980	OKEENE NW	BLAINE	OK	011	521495	ONA 1956
NAHOLA	GARVIN	OK	049	497851	O 1989	OKEENE NW	MAJOR	OK	093	521495	ONA 1956
NAHOLA NE	GARVIN	OK	049	497867	O 1961	OKEMAH	OKFUSKEE	OK	107	521526	ON 1921
NARDIN NORTH	GRANT	OK	053	498797	N 1962	OKEMAH EAST	OKFUSKEE	OK	107	521588	O 1940
NARDIN NORTH	KAY	OK	071	498797	N 1962	OKEMAH NORTH	OKFUSKEE	OK	107	521619	ON 1923
NASH	GRANT	OK	053	498859	OA 1976	OKEMAH NW	OKFUSKEE	OK	107	521650	N 1940
NASH EAST	GRANT	OK	053	498983	O 1948	OKEMAH SW	OKFUSKEE	OK	107	521681	ON 1971
NASH NE	GRANT	OK	053	008383	OA 1984	OKEMAH WEST	OKFUSKEE	OK	107	521712	ON 1941
NASH SE	GRANT	OK	053	499014	ON 1968	OKESA WEST	OSAGE	OK	113	521929	ON 1917
NATURA DISTRICT	OKMULGEE	OK	111	499572	ON 1914	OKFUSKEE	OKFUSKEE	OK	107	521960	ON 1917
NATURA EAST	OKMULGEE	OK	111	499603	O 1952	OKFUSKEE COUNTY CBM	OKFUSKEE	OK	107	521961	N 2003
NAVAL RESERVE	OSAGE	OK	113	499758	O 1928	OKFUSKEE DISTRICT EAST	OKFUSKEE	OK	107	521991	O 1945
NAVAL RESERVE EAST	OSAGE	OK	113	499789	O 1952	OKFUSKEE DISTRICT EAST	OKMULGEE	OK	111	521991	O 1945
NAVAL RESERVE SOUTH	OSAGE	OK	113	499851	O 1938	OKFUSKEE NORTH	OKFUSKEE	OK	107	522053	O 1945
NAVINA	LOGAN	OK	083	500068	OA 1941	OKFUSKEE NW	OKFUSKEE	OK	107	001795	O 1974
NAVINA EAST	LOGAN	OK	083	015207	OA 1995	OKFUSKEE TOWNSITE	OKFUSKEE	OK	107	522115	ON 1962
NAVINA NE	LOGAN	OK	083	500099	O 1948	OKLAHOMA CENTRAL	CREEK	OK	037	522208	ON 1920
NAVINA NORTH	LOGAN	OK	083	500130	O 1964	OKLAHOMA CENTRAL	OKMULGEE	OK	111	522208	ON 1920
NEEDHAM NE	MCINTOSH	OK	091	013262	N 1989	OKLAHOMA CENTRAL SE	OKMULGEE	OK	111	522239	O 1947
NEEDMORE	CLEVELAND	OK	027	501115	O 1970	OKLAHOMA CITY	CLEVELAND	OK	027	522270	ONA 1928
NEEDMORE EAST	CLEVELAND	OK	027	501119	O 1974	OKLAHOMA CITY	OKLAHOMA	OK	109	522270	ONA 1928
NEEDMORE NW	CLEVELAND	OK	027	001751	O 1978	OKLAHOMA CITY SE	OKLAHOMA	OK	109	522301	ON 1952
NEEDMORE SE	CLEVELAND	OK	027	009629	OA 1985	OKLAHOMA CITY SOUTH	CLEVELAND	OK	027	522332	ON 1958
NELAGONEY	OSAGE	OK	113	501797	O 1917	OKMULGEE COUNTY CBM	OKMULGEE	OK	111	522364	N 2003
NELAGONEY NE	OSAGE	OK	113	000230	N 1987	OKMULGEE DISTRICT	OKMULGEE	OK	111	522394	O 1906
NELLIE DISTRICT NORTH	STEPHENS	OK	137	501890	ON 1925	OKTAHA NE	MUSKOGEE	OK	101	522487	N 1961
NELLIE EAST	STEPHENS	OK	137	501921	O 1955	OKTAHA NW	MUSKOGEE	OK	101	522518	ON 1943
NELLIE NORTH	STEPHENS	OK	137	501952	O 1954	OLEAN	CREEK	OK	037	523479	ON 1921
NELLIE SW	STEPHENS	OK	137	501983	OA 1953	OLEAN WEST	CREEK	OK	037	523510	ON 1954
NELLIE WEST	STEPHENS	OK	137	502014	O 1961	OLIVE (NEW)	CREEK	OK	037	001796	O 1933
NEODESHA	WAGONER	OK	145	502355	O 1949	OLIVE NORTH	CREEK	OK	037	523882	O 1952
NEW LIBERTY	BECKHAM	OK	009	504314	ONA 1978	OLIVE NW	CREEK	OK	037	523913	O 1953
NEW LIBERTY SOUTH	BECKHAM	OK	009	504320	N 1979	OLIVE SOUTH	CREEK	OK	037	523944	O 1940
NEW LIBERTY SW	BECKHAM	OK	009	504324	N 1976	OLIVET	LINCOLN	OK	081	524161	ON 1953
NEWALLA NW	OKLAHOMA	OK	109	505238	OA 1971	OLIVET SE	LINCOLN	OK	081	524192	O 1955
NEWALLA SE	POTTAWATOMIE	OK	125	010817	O 1986	OLNEY NE	COAL	OK	029	001800	ON 1977
NEWALLA SW	OKLAHOMA	OK	109	505300	O 1954	OLNEY SW	COAL	OK	029	524812	N 1966
NEWALLA TOWNSITE	OKLAHOMA	OK	109	010987	OA 1986	OLUSTEE SE	JACKSON	OK	065	525053	N 1978
NEWBY (NEW)	CREEK	OK	037	505610	O 1956	OLYMPIC	HUGHES	OK	063	525060	ON 1934
NEWBY NE	CREEK	OK	037	505641	O 1944	OLYMPIC	OKFUSKEE	OK	107	525060	ON 1934
NEWBY SE	CREEK	OK	037	505672	O 1960	OLYMPIC SW	HUGHES	OK	063	525153	O 1954
NEWBY SOUTH	CREEK	OK	037	505703	O 1961	OMEGA SOUTH	BLAINE	OK	011	001802	OA 1980
NEWCASTLE EAST	MCCLAIN	OK	087	505765	O 1948	OMEGA WEST	BLAINE	OK	011	525419	OA 1979
NEWCASTLE MIDDLE	MCCLAIN	OK	087	505796	OA 1962	ONA NW	TEXAS	OK	139	525463	ONA 1958
NEWCASTLE NE	MCCLAIN	OK	087	505827	ON 1953	ONAPA SW	MCINTOSH	OK	091	525532	N 1981
NEWCASTLE NORTH	MCCLAIN	OK	087	505858	ON 1956	OOLOGAH	ROGERS	OK	131	526114	ON 1906
NEWCASTLE SOUTH	MCCLAIN	OK	087	505951	O 195						



Field Name	County Name	State Sub	Co Code	Field Code	Field Disc Type	Year	Field Name	County Name	State Sub	Co Code	Field Code	Field Disc Type	Year
OPTIMA NW	TEXAS	OK	139	526765	ON	1958	PEARL NE	STEPHENS	OK	137	546026	O	1957
OPTIMA SOUTH	TEXAS	OK	139	001222	N	1998	PEARL SE	STEPHENS	OK	137	546050	O	1977
OPTIMA WEST	TEXAS	OK	139	526775	N	1977	PEARSON SWITCH WEST	POTTAWATOMIE	OK	125	546243	OA	1953
ORCHARD CITY	OKLAHOMA	OK	109	527207	ON	1954	PEARSONIA	OSAGE	OK	113	546274	ON	1916
ORCHARD CITY NE	OKLAHOMA	OK	109	527238	ON	1957	PEARSONIA EAST	OSAGE	OK	113	546305	O	1945
ORIENTA SW	MAJOR	OK	093	528044	ON	1971	PEARSONIA NE	OSAGE	OK	113	546336	O	1969
ORION NE	MAJOR	OK	093	528059	N	1977	PEARSONIA SE	OSAGE	OK	113	546367	O	1965
ORION SE	MAJOR	OK	093	528064	ONA	1976	PEARSONIA SOUTH	OSAGE	OK	113	546398	O	1945
ORLANDO	LOGAN	OK	083	528199	ON	1929	PECK	LINCOLN	OK	081	546956	ON	1937
ORLANDO	NOBLE	OK	103	528199	ONA	1929	PECK DISTRICT	LINCOLN	OK	081	546987	ON	1924
ORLANDO EAST	PAYNE	OK	119	528199	ON	1929	PECK WEST	LINCOLN	OK	081	547080	ON	1950
ORLANDO SE	PAYNE	OK	119	528230	ON	1941	PECKHAM EAST	KAY	OK	071	547111	O	1953
ORLANDO SW	LOGAN	OK	083	528385	O	1953	PECKHAM SE	KAY	OK	071	547142	O	1962
ORR	LOVE	OK	085	528664	O	1981	PECKHAM SOUTH	KAY	OK	071	547173	O	1969
ORR EAST	LOVE	OK	085	528672	O	1980	PECKHAM SW	KAY	OK	071	547204	O	1947
ORR NE	LOVE	OK	085	528689	O	1978	PEEK NE	ELLIS	OK	045	547753	N	1973
ORR NORTH	CARTER	OK	019	528695	O	1959	PEEK NW	ELLIS	OK	045	547782	O	1966
ORR NORTH	JEFFERSON	OK	067	528695	O	1959	PEEK SOUTH	ELLIS	OK	045	547824	ON	1965
ORR SE	LOVE	OK	085	004180	O	1982	PEEK SOUTH	ROGER MILLS	OK	129	547824	ON	1965
ORR TOWNSITE	LOVE	OK	085	008384	O	1984	PEEK SW	ELLIS	OK	045	547855	ON	1975
OSAGE CITY	OSAGE	OK	113	529067	OA	1904	PENN CREEK	OSAGE	OK	113	549312	O	1922
OSAGE CITY	PAWNEE	OK	117	529067	OA	1904	PENO	LE FLORE	OK	079	549777	N	1965
OSAGE CITY DISTRICT EAST	OSAGE	OK	113	529098	O	1920	PENO	SEQUOYAH	OK	135	549777	N	1965
OSAGE CITY DISTRICT SE	OSAGE	OK	113	529129	O	1954	PENSACOLA WEST	MAYES	OK	097	005989	O	1983
OSAGE CITY DISTRICT SE	OSAGE	OK	117	529129	O	1954	PERKINS EAST	PAYNE	OK	119	550366	O	1974
OSAGE COUNTY CBM	OSAGE	OK	113	529161	N	2003	PERKINS NE	PAYNE	OK	119	550423	O	1981
OSAGE-HOMINY DISTRICT	OSAGE	OK	113	529284	O	1917	PERKINS NORTH	PAYNE	OK	119	550428	O	1952
OSCAR	JEFFERSON	OK	067	529377	O	1924	PERKINS NW	PAYNE	OK	119	550459	O	1966
OSCAR EAST	JEFFERSON	OK	067	529408	O	1966	PERKINS SOUTH	LINCOLN	OK	081	550490	ON	1940
OSCAR NE	JEFFERSON	OK	067	529439	O	1955	PERKINS SW	LINCOLN	OK	081	550521	O	1956
OSCAR NORTH	JEFFERSON	OK	067	529470	O	1950	PERRY DISTRICT	NOBLE	OK	103	550862	ON	1922
OSWALT NE	LOVE	OK	085	530152	ONA	1951	PERRY EAST	NOBLE	OK	103	550994	O	1984
OSWALT SW	LOVE	OK	085	002627	O	1982	PERRY NE	NOBLE	OK	103	550982	N	1978
OTOE CITY	NOBLE	OK	103	530400	O	1941	PERRY NORTH	NOBLE	OK	103	550986	ON	1955
OTOE CITY EAST	NOBLE	OK	103	530431	O	1943	PERRY SE	NOBLE	OK	103	551141	OA	1943
OTOE CITY SE	NOBLE	OK	103	530524	O	1943	PERRY SOUTH	NOBLE	OK	103	551172	ONA	1962
OTOE CITY SOUTH	NOBLE	OK	103	530555	O	1955	PERRY SW	NOBLE	OK	103	551203	OA	1952
OTOE CITY SW	NOBLE	OK	103	530586	O	1952	PERRY TOWNSITE	NOBLE	OK	103	551234	N	1961
OVERBROOK	CARTER	OK	019	531268	O	1943	PERRY TOWNSITE SE	NOBLE	OK	103	004485	O	1983
OVERBROOK	LOVE	OK	085	531268	O	1943	PERSHING	OSAGE	OK	113	551482	ON	1918
OVERBROOK SOUTH	LOVE	OK	085	531330	O	1950	PERSHING EAST	OSAGE	OK	113	551513	O	1949
OWASSO	TULSA	OK	143	531888	ON	1913	PERSHING NE	OSAGE	OK	113	551544	O	1950
OWENS WEST	KAY	OK	071	532043	O	1954	PETTIT	LINCOLN	OK	081	552970	ON	1927
OWL	COAL	OK	029	532384	N	1983	PETTIT	OSAGE	OK	113	553063	ON	1919
OWL EAST	COAL	OK	029	532450	O	1976	PETTIT SE	OSAGE	OK	113	553094	O	1961
OWL SE	COAL	OK	029	532459	ON	1976	PHILLIPS LAKE EAST	OSAGE	OK	113	554156	O	1958
OWL SOUTH	COAL	OK	029	532462	ON	1976	PHROSO NE	MAJOR	OK	093	554435	O	1967
OWBOW BEND	KAY	OK	071	532570	O	1954	PIEDMONT CM NW	CANADIAN	OK	017	555084	ONA	1977
PACKSADDLE NW	ELLIS	OK	045	534716	N	1978	PIEDMONT NE	CANADIAN	OK	017	555086	N	1968
PADEN	OKFUSKEE	OK	107	534873	ON	1914	PIEDMONT NW	CANADIAN	OK	017	555123	OA	1973
PADEN NE	OKFUSKEE	OK	107	534935	O	1944	PIEDMONT SE	CANADIAN	OK	017	555126	O	1976
PADEN NORTH	OKFUSKEE	OK	107	534966	O	1956	PIERCE	MCINTOSH	OK	091	555303	N	1966
PADEN SW	LINCOLN	OK	081	535028	O	1945	PIERCE SW	MCINTOSH	OK	091	001228	N	1998
PADEN SW	OKFUSKEE	OK	107	535028	O	1945	PIKE NORTH	LOVE	OK	085	555799	OA	1951
PADEN WEST	LINCOLN	OK	081	535059	ON	1960	PIKE SE	LOVE	OK	085	555803	O	1981
PAGE DISTRICT	OSAGE	OK	113	535555	ON	1916	PIKE SW	LOVE	OK	085	555794	O	1981
PAGE DISTRICT	TULSA	OK	143	535555	ON		PIKE WEST	LOVE	OK	085	555805	O	1980
PALACINE NE	STEPHENS	OK	137	536144	O	1949	PIKES PEAK NORTH	GRADY	OK	051	555861	O	1962
PALACINE NORTH	STEPHENS	OK	137	536175	O	1965	PINE HOLLOW SOUTH	HUGHES	OK	063	556791	N	1959
PALACINE NW	STEPHENS	OK	137	536206	O	1951	PINE HOLLOW SOUTH	PITTSBURG	OK	121	556791	N	1959
PALACINE WEST	STEPHENS	OK	137	536299	ON	1950	PINK EAST	POTTAWATOMIE	OK	125	004182	O	1982
PANAMA WEST	LE FLORE	OK	079	013406	N	1990	PINK NORTH	CLEVELAND	OK	027	557535	OA	1973
PANOLA	LATIMER	OK	077	538128	N	1964	PINK NORTH	POTTAWATOMIE	OK	125	557535	OA	1973
PANOLA SOUTH	LATIMER	OK	077	013911	N	1990	PINK SE	POTTAWATOMIE	OK	125	557558	O	1976
PAOLI NORTH	MCCLAIN	OK	087	538717	ON	1967	PINK SOUTH	CLEVELAND	OK	027	557566	ON	1959
PAPOOSE	HUGHES	OK	063	538872	ON	1923	PINK SOUTH	POTTAWATOMIE	OK	125	557566	ON	1959
PAPOOSE	OKFUSKEE	OK	107	538872	ON	1923	PIONEER	OSAGE	OK	113	557938	O	1920
PAPOOSE NORTH	OKFUSKEE	OK	107	538934	ON	1950	PIONEER EAST	OSAGE	OK	113	557969	O	1949
PAPOOSE SE	HUGHES	OK	063	538965	N	1946	PIONEER SOUTH	OSAGE	OK	113	558000	O	1953
PAPPIN	OSAGE	OK	113	539027	O	1956	PITTSBURG	PITTSBURG	OK	121	558682	N	1979
PAPPIN NW	OSAGE	OK	113	539058	O	1966	PITTSBURG COUNTY CBM	PITTSBURG	OK	121	558683	N	2003
PAPPIN WEST	OSAGE	OK	113	539089	O	1956	PLAINVIEW	BEAVER	OK	007	559473	O	1961
PARADISE	PAYNE	OK	119	539182	O	1950	PLAINVIEW NORTH	BEAVER	OK	007	559504	ON	1966
PARADISE NORTH	PAYNE	OK	119	539275	O	1952	PLAINVIEW SOUTH	BEAVER	OK	007	559535	OA	1959
PARADISE NW	PAYNE	OK	119	539271	O	1975	PLEASANT MOUND	LINCOLN	OK	081	560341	O	1956
PARADISE SW	PAYNE	OK	119	539327	OA	1979	PLEASANT MOUND EAST	CREEK	OK	037	560346	OA	1978
PARKER SOUTH	HARPER	OK	059	540112	N	1972	PLEASANT MOUND NORTH	LINCOLN	OK	081	560352	OA	1977
PARKER SOUTH	WOODWARD	OK	053	540112	N	1972	PLEASANT MOUND SOUTH	LINCOLN	OK	081	008980	ONA	1984
PARKLAND	LINCOLN	OK	081	540422	N	1979	PLEASANT MOUND SW	LINCOLN	OK	081	560357	N	1978
PARKLAND EAST	LINCOLN	OK	081	540453	O	1946	PLEASANT VALLEY	LOGAN	OK	083	560651	ON	1943
PARKLAND NE	LINCOLN	OK	081	540484	O	1953	PLEASANT VALLEY EAST	LOGAN	OK	083	560682	O	1954
PARKLAND NORTH	LINCOLN	OK	081	001836	ON	1979	PLEASANT VALLEY NE	LOGAN	OK	083	560713	O	1954
PARKLAND WEST	LINCOLN	OK	081	540515	N	1959	PLEASANT VALLEY NORTH	PAYNE	OK	119	560744	O	1975
PATRICK EAST	PITTSBURG	OK	121	004181	N	1982	PLEASANT VALLEY NW	PAYNE	OK	119	560756	OA	1978
PAULINE	OKLAHOMA	OK	109	543429	O	1947	PLEASANT VALLEY SW	LOGAN	OK	083	560775	O	1957
PAULS VALLEY	GARVIN	OK	049	543460	ON	1942	PLEASANT VALLEY SOUTH	LOGAN	OK	083	560806	ON	1951
PAULS VALLEY EAST	GARVIN	OK	049	543491	ON	1943	PLEASANT VALLEY SW	LOGAN	OK	083	011553	O	1953
PAULS VALLEY NE	GARVIN	OK	049	543522	O	1958	POLCOLA SOUTH	LE FLORE	OK	079	562093	N	1966
PAULS VALLEY SE	GARVIN	OK	049	543615	O	1957	POLLYANNA	CREEK	OK	037	563829	ON	1921
PAULS VALLEY SOUTH	GARVIN	OK	049	543646	O	1956	POLLYANNA	OKMULGEE	OK	111	563829	ON	1921
PAULS VALLEY SW	GARVIN	OK	049	543677	O	1957	POLO	NOBLE	OK	103	563860	ONA	1934
PAULS VALLEY TOWNSITE	GARVIN	OK	049	543692	N	1974	POLO EAST	NOBLE	OK	103	563891	O	1970
PAULS VALLEY WEST	GARVIN	OK	049	543708	ON	1944	POLO WEST	NOBLE	OK	103	563984	O	1920
PAW PAW NE	SEQUOYAH	OK	135	544142	N	1966	PONCA CITY	KAY	OK	071	564139	ON	1917
PAWHUSKA	OSAGE	OK	113	544204	O	1919	PONCA CITY NORTH	KAY	OK	071	564170	O	1946
PAWHUSKA NE	OSAGE	OK	113	544266	O	1948	PONCA CITY NW	KAY	OK	071	564201	O	1968
PAWHUSKA NORTH	OSAGE	OK	113	544297	N	1972	PONCA CITY SE	OSAGE	OK	113	564232	O	1965
PAWHUSKA NW	OSAGE	OK	113	544328	O	1957	PONCA CITY SOUTH	KAY	OK	071	564263	O	1959
PAWHUSKA SW	OSAGE	OK	113	544359	O	1947	PONCA CITY SW	KAY	OK	071	564294	O	1940
PAWNEE	PAWNEE	OK	117	544421	O	1985	PONCA CITY TOWNSITE	KAY	OK	071	000233	N	1978
PAWNEE EAST	PAWNEE	OK	117	544576	O	1941	PONCA CITY WEST	KAY	OK	071	564301	O	1975
PAWNEE NORTH	PAWNEE	OK	117	544638	O	1957	POND CREEK NW	OSAGE	OK	113	564573	O	1956
PAWNEE NW	PAWNEE	OK	117	544644	O	1979	POND CREEK SOUTH	GRANT	OK	053	009894	OA	1986
PAWNEE RESERVATION	PAWNEE	OK	117	544669	O	1946	POND CREEK WEST	GRANT	OK	053	012036	OA	1987
PAWNEE SE	PAWNEE	OK	117	001842	O	1982	POOLEVILLE EAST	CARTER	OK	019	013157	O	



# OKLAHOMA

Field Name	County Name	State Sub	Co Code	Field Code	Field Disc Type Year	Field Name	County Name	State Sub	Co Code	Field Code	Field Disc Type Year
PORUM NORTH	MUSKOGEE	OK	101	567239	O 1957	RED MOUND WEST	LINCOLN	OK	081	591576	N 1960
PORUM NW	MUSKOGEE	OK	101	013730	N 1991	RED OAK SOUTH	LATIMER	OK	077	591708	N 1990
PORUM SOUTH	MUSKOGEE	OK	101	567245	N 1978	RED OAK-NORRIS	LATIMER	OK	077	591700	N 1910
POSTLE	TEXAS	OK	139	567983	ONA 1958	RED OAK-NORRIS	LE FLORE	OK	079	591700	N 1910
POTAPO CREEK	ATOKA	OK	005	568076	O 1932	RED RIVER BED	TILLMAN	OK	141	591793	O 1920
POTATO HILLS	LATIMER	OK	077	568138	N 1960	RED ROCK	NOBLE	OK	103	591855	ON 1945
POTEAU SE	LE FLORE	OK	079	568212	N 1975	RED ROCK EAST	NOBLE	OK	103	591886	O 1954
POTEAU-GILMORE	LE FLORE	OK	079	568200	N 1910	RED ROCK SW	NOBLE	OK	103	591917	ON 1956
POWELL SOUTH	MARSHALL	OK	095	569440	O 1958	RED ROCK WEST	NOBLE	OK	103	591948	O 1955
PRAGUE	LINCOLN	OK	081	569952	O 1940	RED SPRING NORTH	CLEVELAND	OK	027	591970	O 1960
PRAGUE	POTTAWATOMIE	OK	125	569952	O 1940	RED SPRING SE	POTTAWATOMIE	OK	125	591979	O 1953
PRAGUE EAST	LINCOLN	OK	081	569983	O 1950	RED SPRING SOUTH	CLEVELAND	OK	027	002638	O 1982
PRAGUE NE	LINCOLN	OK	081	570014	O 1959	REDBIRD DISTRICT	WAGONER	OK	145	592289	ON 1915
PRAGUE NORTH	LINCOLN	OK	081	009046	O 1985	REDDEN	ATOKA	OK	005	592351	O 1914
PRAGUE SOUTH	POTTAWATOMIE	OK	125	570045	O 1959	REDDEN NORTH	ATOKA	OK	005	013919	N 1990
PRAGUE SW	LINCOLN	OK	081	013916	O 1991	REEDING SOUTH	CANADIAN	OK	017	593560	ON 1946
PRAGUE WEST	LINCOLN	OK	081	570076	O 1948	REEDING SOUTH	KINGFISHER	OK	073	593560	ON 1946
PRAIRIE BELL EAST	OKLAHOMA	OK	109	570169	ON 1947	REMINGTON	OSAGE	OK	113	595513	O 1924
PRAIRIE BELL NORTH	LOGAN	OK	083	570200	O 1963	REMINGTON SE	OSAGE	OK	113	595631	O 1981
PRAIRIE BELL NW	LOGAN	OK	083	570231	O 1959	RENFROW	GRANT	OK	053	596037	N 1985
PRAIRIE BELL SW	OKLAHOMA	OK	109	570231	O 1959	RENFROW EAST	GRANT	OK	053	596040	O 1949
PRAIRIE CENTER NE	GRANT	OK	053	570355	O 1956	RENFROW NE	GRANT	OK	053	596049	O 1978
PRAIRIE CENTER NORTH	PAWNEE	OK	117	001884	O 1981	RENFROW NORTH	GRANT	OK	053	596060	N 1978
PRAIRIE CENTER SE	GARFIELD	OK	047	570386	O 1960	RENFROW SE	GRANT	OK	053	596071	O 1962
PRAIRIE GEM	LINCOLN	OK	081	570603	OA 1959	RENFROW SOUTH	GRANT	OK	053	596102	O 1956
PRAIRIE GEM NORTH	LINCOLN	OK	081	008259	OA 1997	RENFROW SW	GRANT	OK	053	596133	O 1962
PRAIRIE GEM SE	LINCOLN	OK	081	570628	O 1981	RENTIESVILLE	MCINTOSH	OK	091	596421	N 1978
PRAIRIE GEM SW	LINCOLN	OK	081	570634	OA 1962	RENTIESVILLE NORTH	MCINTOSH	OK	091	596427	N 1978
PRAIRIE HOME SE	GRANT	OK	053	010838	O 1986	RETROP NW	BECKHAM	OK	009	596753	N 1972
PRAIRIE HOME SOUTH	GRANT	OK	053	570820	O 1952	RETROP SOUTH	KIOWA	OK	075	596774	O 1975
PRAIRIE SPRINGS NW	OSAGE	OK	113	570999	O 1979	RETROP SW	GREER	OK	055	596784	O 1954
PRAIRIE SPRINGS SW	OSAGE	OK	113	571037	O 1958	REYDON	ROGER MILLS	OK	129	597115	N 1962
PRAIRIE SPRINGS WEST	OSAGE	OK	113	571044	O 1978	REYNOLDS	ATOKA	OK	005	597342	N 1980
PRAIRIE VIEW	PAYNE	OK	119	571130	ONA 1949	RICE	TEXAS	OK	139	598505	ONA 1967
PRAIRIE VIEW EAST	PAYNE	OK	119	571134	OA 1979	RICE EAST	TEXAS	OK	139	598598	ON 1968
PRAIRIE VIEW NE	PAYNE	OK	119	571138	OA 1981	RICE NE	TEXAS	OK	139	598629	ON 1963
PRAIRIE VIEW SE	PAYNE	OK	119	571161	ONA 1967	RICE SOUTH	TEXAS	OK	139	598660	O 1970
PRAIRIE VIEW SOUTH	PAYNE	OK	119	009895	O 1985	RICE WEST	TEXAS	OK	139	598722	N 1956
PRAIRIE VIEW SW	PAYNE	OK	119	001886	O 1982	RICH HILL SOUTH	POTTAWATOMIE	OK	125	598877	O 1943
PRAIRIE VIEW WEST	LOGAN	OK	083	571192	OA 1968	RICH VALLEY	GRANT	OK	053	598939	O 1959
PRAIRIE VIEW WEST	PAYNE	OK	119	571192	OA 1968	RICH VALLEY NW	GRANT	OK	053	598970	O 1954
PRAIRIEDALE	STEPHENS	OK	137	571223	O 1954	RICH VALLEY WEST	GRANT	OK	053	599032	O 1957
PRUE	OSAGE	OK	113	573920	ON 1920	RICHARDS SW	COMANCHE	OK	031	599280	O 1949
PURCELL	MCCLAIN	OK	087	575199	OA 1972	RICHLAND	CANADIAN	OK	017	599683	ONA 1972
PURCELL NORTH	MCCLAIN	OK	087	575230	O 1957	RICHLAND CENTER NORTH	TEXAS	OK	139	599714	O 1956
PURCELL SOUTH	MCCLAIN	OK	087	575238	O 1980	RICHLAND CENTER SOUTH	TEXAS	OK	139	599751	ON 1975
PURCELL TOWNSHIP	MCCLAIN	OK	087	001095	O 1998	RICHMOND NW	WOODWARD	OK	153	600091	N 1980
PURCELL WEST	MCCLAIN	OK	087	575245	ON 1982	RINGLING NORTH	JEFFERSON	OK	067	602132	O 1948
PURDY SOUTH	GARVIN	OK	049	575416	O 1954	RINGLING WEST	JEFFERSON	OK	067	007513	O 1983
PURDY WEST	GARVIN	OK	049	575447	O 1955	RINGS NE	ALFALFA	OK	003	013284	N 1988
PUTNAM	CUSTER	OK	039	575633	ONA 1957	RINGWOOD	ALFALFA	OK	003	602225	ONA 1945
PUTNAM	DEWEY	OK	043	575633	ONA 1957	RINGWOOD	BLAINE	OK	011	602225	ONA 1945
PUTNAM	ROGER MILLS	OK	129	575633	ONA 1957	RINGWOOD	GARFIELD	OK	047	602225	ONA 1945
PYRAMID CORNERS SW	CRAIG	OK	035	576432	N 1972	RINGWOOD	MAJOR	OK	093	602225	ONA 1945
QUAPAW	OSAGE	OK	113	578988	ON 1914	RIPLEY	PAYNE	OK	119	602659	O 1914
QUAY NORTH	PAWNEE	OK	117	579174	O 1955	RIPLEY NE	PAYNE	OK	119	602721	ON 1963
QUINLAN EAST	WOODWARD	OK	153	010160	OA 1983	RIPLEY NORTH	PAYNE	OK	119	602752	ON 1923
QUINLAN NE	WOODWARD	OK	153	580001	N 1976	RIPLEY SE	PAYNE	OK	119	602783	ON 1948
QUINTON DISTRICT	HASKELL	OK	061	580321	N 1913	RIPLEY SOUTH	LINCOLN	OK	081	602814	O 1952
QUINTON DISTRICT	PITTSBURG	OK	121	580321	N 1913	RIPLEY SOUTH	PAYNE	OK	119	602814	O 1952
RABBIT CREEK WEST	COTTON	OK	033	582251	O 1949	RITBERGER EAST	OSAGE	OK	113	603279	O 1959
RAIFORD NORTH	MCINTOSH	OK	091	583325	N 1973	RITBERGER SE	OSAGE	OK	113	603310	O 1956
RAIFORD SE	MCINTOSH	OK	091	583337	N 1956	RITBERGER SW	OSAGE	OK	113	603341	O 1956
RAIFORD WEST	MCINTOSH	OK	091	583368	N 1965	ROBBERTSON SE	CARTER	OK	019	605520	O 1949
RAINEY MOUNTAIN	KIOWA	OK	075	583802	N 1957	ROBBERTSON SE	GARVIN	OK	049	605520	O 1949
RAINEY NE	WASHITA	OK	149	002637	N 1982	ROBINSON CREEK EAST	LINCOLN	OK	081	606388	O 1954
RAINEY NORTH	WASHITA	OK	149	014509	N 1992	ROBINSON CREEK SE	LINCOLN	OK	081	606419	O 1959
RAINEY SOUTH	KIOWA	OK	075	583864	ON 1954	ROCK CREEK	PAWNEE	OK	117	607659	O 1968
RAINEY SOUTH	WASHITA	OK	149	583864	ON 1954	ROCK ISLAND	LE FLORE	OK	079	608000	N 1917
RAINOLA DISTRICT	STEPHENS	OK	137	583957	OA 1921	ROCK NORTH	CREEK	OK	037	608186	O 1955
RALSTON DISTRICT	PAWNEE	OK	117	584546	O 1909	ROCKY	WASHITA	OK	149	609209	ON 1946
RALSTON NE	OSAGE	OK	113	584608	O 1956	ROCKY FORD	GRADY	OK	051	609364	N 1982
RALSTON NORTH	PAWNEE	OK	117	584624	O 1976	ROCKY FORD SOUTH	GRADY	OK	051	004269	N 1983
RALSTON NW	PAWNEE	OK	117	584639	O 1956	ROCKY NORTH	WASHITA	OK	149	001153	N 1998
RAMBO	PAWNEE	OK	117	584732	OA 1976	ROCKY POINT EAST	CLEVELAND	OK	027	609557	OA 1973
RAMBO NE	PAWNEE	OK	117	012834	N 1988	ROCKY POINT NW	CLEVELAND	OK	027	609581	OA 1968
RAMONA	OSAGE	OK	113	584980	O 1911	ROCKY POINT SE	CLEVELAND	OK	027	609608	O 1981
RAMONA	WASHINGTON	OK	147	584980	ON 1911	ROCKY POINT SOUTH	CLEVELAND	OK	027	609612	OA 1957
RAMSEY	PAYNE	OK	119	585135	O 1938	ROCKY POINT SW	CLEVELAND	OK	027	609643	O 1956
RAMSEY NE	PAYNE	OK	119	585259	O 1949	ROCKY SE	KIOWA	OK	075	007656	N 1984
RAMSEY NORTH	PAYNE	OK	119	585290	O 1952	ROGERS COUNTY CBM	ROGERS	OK	131	610543	N 2003
RAMSEY SE	PAYNE	OK	119	585321	O 1948	ROLL NW	ROGER MILLS	OK	129	611286	ON 1969
RAMSEY SOUTH	PAYNE	OK	119	585352	O 1952	ROLL SW	ROGER MILLS	OK	129	004186	N 1982
RANDLETT SW	COTTON	OK	033	586096	O 1947	ROMULUS	POTTAWATOMIE	OK	125	611999	OA 1940
RANGE SW	TEXAS	OK	139	586282	ON 1964	ROMULUS NORTH	POTTAWATOMIE	OK	125	612030	OA 1942
RAVENDALE	LINCOLN	OK	081	587739	ON 1946	ROMULUS NW	POTTAWATOMIE	OK	125	612061	O 1955
RAVENDALE NE	LINCOLN	OK	081	587770	O 1955	ROMULUS SOUTH	POTTAWATOMIE	OK	125	612092	O 1952
RAVENDALE NE	PAYNE	OK	119	587770	O 1955	ROMULUS SW	POTTAWATOMIE	OK	125	612123	O 1944
RAVENDALE SW	LINCOLN	OK	081	587801	O 1956	ROMULUS TOWNSITE	POTTAWATOMIE	OK	125	612154	O 1942
RAVIA SOUTH	JOHNSTON	OK	069	001121	O 1998	PONTOTOC	PONTOTOC	OK	123	612495	O 1942
RAVIA WEST	JOHNSTON	OK	069	587909	O 1972	ROSEDALE	MCCLAIN	OK	087	613518	O 1956
REAMS NW	PITTSBURG	OK	121	589313	N 1963	ROSEDALE EAST	MCCLAIN	OK	087	613549	O 1963
REAMS SE	PITTSBURG	OK	121	589344	N 1943	ROSEDALE NE	POTTAWATOMIE	OK	125	613580	O 1960
RECK EAST	CARTER	OK	019	589612	OA 1978	ROSEDALE NORTH	CLEVELAND	OK	027	012055	O 1987
RECK SOUTH	CARTER	OK	019	589617	O 1981	ROSEDALE SE	MCCLAIN	OK	087	613642	O 1965
RECK SW	CARTER	OK	019	589623	OA 1960	ROSEDALE SW	MCCLAIN	OK	087	613663	O 1975
RECK WEST	CARTER	OK	019	589654	O 1971	ROSEDALE WEST	MCCLAIN	OK	087	613673	O 1981
RED BANK	CREEK	OK	037	589840	O 1918	ROSENWALD	OKFUSKEE	OK	107	613890	O 1948
RED BANK SOUTH	CREEK	OK	037	589902	O 1947	ROSENWALD SOUTH	OKFUSKEE	OK	107	613921	O 1951
RED BANK WEST	CREEK	OK	037	589933	ON 1968	ROSS DAY EAST	OSAGE	OK	113	614324	O 1951
RED BLUFF	OSAGE	OK	113	590026	O 1950	ROSS DAY NE	OSAGE	OK	113	614355	O 1967
RED BLUFF DISTRICT NORTH	OSAGE	OK	113	590057	O 1951	ROSS DAY NORTH	OSAGE	OK	113	614361	O 1973
RED BLUFF NE	OSAGE	OK	113	590088	O 1960	ROSS DAY SE	OSAGE	OK	113	614380	O 1977
RED BLUFF NORTH	OSAGE	OK	113	590119	O 1924	ROSS DAY SOUTH	OSAGE	OK	113	614386	O 1958
RED FORK DISTRICT	CREEK	OK	037	590832	ON 1901	ROSS DAY SW	OSAGE	OK	113	614389	O 1977
RED FORK DISTRICT	OSAGE	OK	113	590832	ON 1901	ROSS DAY WEST	NOBLE	OK	103	000790	O 1982
RED FORK DISTRICT	TULSA	OK	143	590832	ON 1901	ROSS NE	LINCOLN	OK	081	614417	N 1969
RED HILL	POTTAWATOMIE	OK	125	590894	O 1949	ROSSON SW	BEAVER	OK	007	614727	O 1966
RED HILL NORTH	POTTAWATOMIE	OK	125	000777	O 1981	ROSSVILLE SW	LINCOLN	OK	081	614758	O 1951
RED HILL NW	POTTAWATOMIE	OK	125	590943	N 1975	ROULETTE CREEK	CLEVELAND	OK	027	615378	O 1950
RED HILL WEST	POTTAWATOMIE	OK	125	590956	ONA 1965	ROULETTE CREEK NORTH	CLEVELAND	OK	027	615409	O 1953
RED MOUND	LINCOLN	OK	081	591514	OA 1950	ROULETTE CREEK SE	CLEVELAND	OK	027	615440	O 1952

Field Name	County Name	State Sub	Co Code	Field Code	Field Disc Type	Year	Field Name	County Name	State Sub	Co Code	Field Code	Field Disc Type	Year
ROULETTE CREEK SW ROVER	CLEVELAND	OK	027	004187	O	1982	SHEEP CREEK WEST	PONTOTOC	OK	123	649273	O	1963
ROVER	POTTAWATOMIE	OK	125	616246	ON	1945	SHELDON	OKFUSKEE	OK	107	649831	O	1916
ROVER NORTH	POTTAWATOMIE	OK	125	616277	O	1950	SHELDON SE	OKFUSKEE	OK	107	649924	O	1947
ROYAL WEST	STEPHENS	OK	137	617114	O	1953	SHELL LAKE	GARFIELD	OK	047	650100	OA	1976
RUSH SPRINGS EAST	GRADY	OK	051	000792	N	1981	SHELL LAKE NORTH	OSAGE	OK	113	650110	O	1950
RUSH SPRINGS SE	GRADY	OK	051	619520	N	1983	SHELL LAKE NW	OSAGE	OK	113	650141	O	1947
RUSH SPRINGS SW	GRADY	OK	051	619541	ON	1954	SHELL LAKE WEST	GARFIELD	OK	047	000806	ON	1978
RUSK	OKFUSKEE	OK	107	619665	O	1941	SHIDLER EAST	OSAGE	OK	113	651815	O	1955
RUSK NW	OKFUSKEE	OK	107	619696	O	1949	SHIDLER NE	OSAGE	OK	113	651818	O	1980
RUSK SOUTH	SEMINOLE	OK	133	619727	O	1951	SHIDLER SE	OSAGE	OK	113	651846	OA	1972
RUSSELL NORTH	LOGAN	OK	083	620068	O	1973	SHOLEM ALECHEM NORTH	STEPHENS	OK	137	653365	O	1953
RUSSELL NW	LOGAN	OK	083	620078	OA	1975	SHOPTON SE	MUSKOGEE	OK	101	653629	N	1975
RUSSELL SE	LOGAN	OK	083	620161	O	1966	SHORT SE	SEQUOYAH	OK	135	015922	N	1996
RUTHDALE SW	NOWATA	OK	105	620657	O	1971	SHORT SOUTH	SEQUOYAH	OK	135	015680	N	1995
SAC AND FOX NORTH	LINCOLN	OK	081	623356	O	1944	SHO-VEL-TUM	CARTER	OK	019	653086	ONA	1905
SACRED HEART	POTTAWATOMIE	OK	125	623542	O	1939	SHO-VEL-TUM	GARVIN	OK	049	653086	ONA	1905
SACRED HEART WEST	POTTAWATOMIE	OK	125	623551	O	1980	SHO-VEL-TUM	STEPHENS	OK	137	653086	ONA	1905
SAGEEYAH	ROGERS	OK	131	624162	O	1942	SICKLES NORTH	CADDO	OK	015	655077	ON	1973
SALEM	MCINTOSH	OK	091	625030	N	1960	SIGNAL HILLS	OSAGE	OK	113	655442	ON	1944
SALEM EAST	MCINTOSH	OK	091	625185	N	1962	SIGNAL HILLS NE	OSAGE	OK	113	016615	N	1997
SALEM NE	OKMULGEE	OK	111	625216	N	1958	SILVER CITY NE	BRYAN	OK	013	655814	ON	1975
SALEM NORTH	OKMULGEE	OK	111	625247	N	1965	SILVER CITY NE	BRYAN	OK	013	655818	ON	1975
SALEM SE	MCINTOSH	OK	091	625278	N	1964	SILVER CITY NE	BRYAN	OK	013	002648	O	1982
SALEM SOUTH	MCINTOSH	OK	091	625387	N	1996	SILVER CITY NE	BRYAN	OK	013	013932	OA	1990
SALEM SW	MCINTOSH	OK	091	625309	N	1957	SILVER CITY NE	BRYAN	OK	013	013932	OA	1990
SALLISAW NE	SEQUOYAH	OK	135	010848	N	1985	SILVER CITY NE	CREEK	OK	037	656093	O	1956
SALLISAW SE	SEQUOYAH	OK	135	625758	N	1976	SILVER CITY NE	LOVE	OK	085	656982	O	1979
SALLISAW SW	SEQUOYAH	OK	135	000795	N	1982	SILVER CITY NE	CARTER	OK	019	656988	O	1977
SALT FORK EAST	GRANT	OK	053	626580	O	1964	SILVER CITY NE	CARTER	OK	019	656992	O	1957
SALT FORK SE (NEW)	GARFIELD	OK	047	002235	OA	1956	SILVER CITY NE	LOVE	OK	085	656996	O	1980
SALT FORK SE (NEW)	GRANT	OK	053	002235	OA	1956	SILVER CITY NE	LOVE	OK	085	656303	OA	1981
SALT FORK SOUTH	GRANT	OK	053	626642	O	1956	SILVER CITY NE	LOVE	OK	085	000811	O	1982
SALT FORK SW	GRANT	OK	053	626673	O	1950	SILVER CITY NE	LOVE	OK	085	000812	O	1979
SALT FORK WEST	GRANT	OK	053	626704	O	1960	SILVER CITY NE	MARSHALL	OK	095	657240	N	1972
SALT PLAINS NE	ALFALFA	OK	003	011248	N	1987	SILVER CITY NE	LOVE	OK	085	658325	OA	1945
SALT SPRINGS NORTH	HARPER	OK	059	006161	N	1983	SILVER CITY NE	BEAVER	OK	007	658542	ONA	1961
SAMPSEL NE	CIMARRON	OK	025	627510	N	1945	SILVER CITY NE	BEAVER	OK	007	658604	ONA	1959
SAMS	NOBLE	OK	103	627541	O	1925	SILVER CITY NE	BEAVER	OK	007	658635	ON	1970
SAMS NORTH	NOBLE	OK	103	627634	O	1953	SILVER CITY NE	PAWNEE	OK	117	658984	O	1942
SAMS NW	NOBLE	OK	103	627665	ON	1959	SILVER CITY NE	PAWNEE	OK	117	659015	O	1953
SAMS SW	NOBLE	OK	103	627727	O	1954	SILVER CITY NE	PAWNEE	OK	117	659046	O	1962
SAMS WEST	NOBLE	OK	103	627758	ON	1965	SILVER CITY NE	PAWNEE	OK	117	659077	O	1965
SANCHO NE	SEMINOLE	OK	133	629494	ON	1967	SILVER CITY NE	PAWNEE	OK	117	659087	O	1973
SANCHO NORTH	SEMINOLE	OK	133	629525	ON	1951	SILVER CITY NE	PAWNEE	OK	117	659108	O	1950
SANCHO NW	SEMINOLE	OK	133	629556	O	1964	SILVER CITY NE	PAWNEE	OK	117	659108	O	1950
SAND HILL SW	ALFALFA	OK	003	012058	OA	1988	SKELLYVILLE (NEW)	LINCOLN	OK	081	000814	ON	1924
SAND SPRINGS DISTRICT	CREEK	OK	037	630455	ON	1916	SKELLYVILLE (NEW)	LINCOLN	OK	081	659325	O	1958
SAND SPRINGS DISTRICT	TULSA	OK	143	630455	ON	1916	SKELLYVILLE EAST	OSAGE	OK	113	659449	ON	1906
SANDY CREEK	MURRAY	OK	099	631385	O	1948	SKIAATOOK	TULSA	OK	143	659449	O	1906
SAPULPA DISTRICT	CREEK	OK	037	633586	ONA	1909	SLICK	CREEK	OK	037	660844	ON	1913
SAPULPA DISTRICT	OKMULGEE	OK	111	633586	ONA	1909	SLICK DISTRICT NORTH	CREEK	OK	037	660937	O	1947
SAPULPA DISTRICT	TULSA	OK	143	633586	ONA	1909	SLICK DISTRICT NORTH	OKMULGEE	OK	111	660937	O	1947
SASAKWA NW	SEMINOLE	OK	133	634547	O	1960	SLICK WEST	CREEK	OK	037	661185	O	1947
SASAKWA WEST	SEMINOLE	OK	133	634593	O	1981	SOLDIER CREEK	COTTON	OK	033	664781	O	1946
SATCHELL VALLEY	GRANT	OK	053	634795	O	1983	SOONER TREND	BLAINE	OK	011	665959	ONA	1942
SAVANNA NE	PITTSBURG	OK	121	635670	N	1980	SOONER TREND	GARFIELD	OK	047	665959	ONA	1938
SAYRE DISTRICT	BECKHAM	OK	009	636500	ON	1922	SOONER TREND	KINGFISHER	OK	073	665959	ONA	1942
SAYRE EAST	BECKHAM	OK	009	009146	N	1985	SOONER TREND	LOGAN	OK	083	665959	ONA	1942
SAYRE SE	BECKHAM	OK	009	636531	N	1968	SOONER TREND	MAJOR	OK	093	665959	ONA	1942
SCHLEGEL EAST	PAYNE	OK	119	637686	O	1922	SOONER VALLEY NORTH	PAYNE	OK	119	665990	O	1955
SCHLEGEL NORTH	PAYNE	OK	119	637748	ON	1943	SOONER VALLEY NW	PAYNE	OK	119	008628	OA	1984
SCHLEGEL SE	PAYNE	OK	119	637810	O	1950	SOONER VALLEY WEST	PAYNE	OK	119	013560	OA	1990
SCHLEGEL SW	PAYNE	OK	119	637841	O	1958	SOONERVILLE EAST	LINCOLN	OK	081	666021	O	1950
SCHULTER	OKMULGEE	OK	111	639360	ON	1907	SOONERVILLE NE	LINCOLN	OK	081	666052	O	1953
SCIPION NW	MCINTOSH	OK	091	639825	N	1944	SOONERVILLE NE	PAYNE	OK	119	666052	O	1953
SCIPION NW	PITTSBURG	OK	121	639825	N	1944	SOONERVILLE NW	PAYNE	OK	119	008385	O	1975
SCOTT GAS AREA	OKFUSKEE	OK	107	640259	N	1945	SOONERVILLE SW	PAYNE	OK	119	666090	O	1981
SCOTT NORTH	OKFUSKEE	OK	107	640352	N	1953	SOONERVILLE SW	LINCOLN	OK	081	666090	O	1981
SEARIGHT	SEMINOLE	OK	133	641724	O	1926	SPASCO	CARTER	OK	019	010190	O	1926
SEARIGHT EAST	SEMINOLE	OK	133	641755	O	1939	SPARKS EAST	LINCOLN	OK	081	667757	ON	1950
SEARIGHT NE	SEMINOLE	OK	133	641778	O	1973	SPARKS NE	LINCOLN	OK	081	667819	O	1951
SEARIGHT NORTH	SEMINOLE	OK	133	641786	O	1934	SPARKS NORTH	LINCOLN	OK	081	667850	O	1966
SEAY	JEFFERSON	OK	067	641879	O	1924	SPARKS SOUTH	LINCOLN	OK	081	667912	O	1945
SEDAN	KIOWA	OK	075	642375	O	1956	SPARKS SW	LINCOLN	OK	081	667943	O	1961
SEDAN NORTH	KIOWA	OK	075	642406	O	1956	SPARKS WEST	LINCOLN	OK	081	667974	O	1980
SEGER	WASHITA	OK	149	642730	N	1980	SPENCER DISTRICT	OKMULGEE	OK	111	668090	OA	1917
SEILING NE	DEWEY	OK	043	643119	ONA	1952	SPENCER DISTRICT	TULSA	OK	143	668090	OA	1917
SEILING NE	MAJOR	OK	093	643119	ONA	1952	SPENCER DISTRICT	WAGONER	OK	145	668090	OA	1917
SEILING NE	WOODWARD	OK	153	643119	ONA	1952	SPIRO SE	LE FLORE	OK	079	668665	N	1962
SEILING SE	DEWEY	OK	043	643145	N	1981	SPORN	LINCOLN	OK	081	670299	O	1936
SEILING SW	DEWEY	OK	043	643181	N	1965	SPORN NE	PAYNE	OK	119	670361	ON	1947
SELMAN NE	HARPER	OK	059	643739	N	1963	SPORN SOUTH	LINCOLN	OK	081	670423	ON	1957
SEMINOLE	SEMINOLE	OK	133	643956	ONA	1926	SPORN SW	LINCOLN	OK	081	670454	O	1952
SEMINOLE WEST	SEMINOLE	OK	133	644173	O	1930	SPORN WEST	LINCOLN	OK	081	670485	O	1955
SENTINEL	WASHITA	OK	149	644434	N	1981	SPRING	JEFFERSON	OK	067	670795	O	1924
SENTINEL WEST	WASHITA	OK	149	644452	O	1943	SPRING CREEK	LINCOLN	OK	081	670919	ON	1952
SEQUOYAH	SEQUOYAH	OK	135	644545	N	1910	SPRINGER	CARTER	OK	019	671508	ONA	1965
SEWARD EAST	LOGAN	OK	083	645878	O	1964	SPRINGHILL WEST	WAGONER	OK	145	671756	O	1949
SEWARD NE	LOGAN	OK	083	645909	O	1961	SQUAW CREEK	BLAINE	OK	011	672624	N	1959
SEWARD NORTH	LOGAN	OK	083	645944	OA	1976	SQUIRREL CREEK SOUTH	DEWEY	OK	043	672717	OA	1968
SEWARD NW	LOGAN	OK	083	645971	O	1966	ST JOHN NORTH	OSAGE	OK	113	673787	O	1955
SEWARD SE	LOGAN	OK	083	646002	O								

# OKLAHOMA

Field Name	County Name	State Sub	Co Code	Field Code	Field Disc Type	Year	Field Name	County Name	State Sub	Co Code	Field Code	Field Disc Type	Year
STERLING EAST	COMANCHE	OK	031	679863	N	1982	THOMAS WEST	KAY	OK	071	016616	O	1999
STERLING EAST	GRADY	OK	051	679863	N	1982	THREE SANDS EAST	NOBLE	OK	103	706611	OA	1961
STERLING WEST	COMANCHE	OK	031	680049	ON	1962	THREE SANDS NE	KAY	OK	071	706642	ON	1962
STIDHAM	MCINTOSH	OK	091	680545	O	1914	TI EAST	LATIMER	OK	077	015681	N	1995
STIDHAM EAST	MCINTOSH	OK	091	680550	N	1975	TI NE	PITTSBURG	OK	121	016617	N	1996
STIDHAM SE	MCINTOSH	OK	091	012286	N	1988	TI NORTH	PITTSBURG	OK	121	008644	N	1984
STIDHAM SOUTH	MCINTOSH	OK	091	680559	N	1977	TI NW	PITTSBURG	OK	121	006172	N	1983
STIGLER	HASKELL	OK	061	680607	N	1974	TIBBENS NW	CREEK	OK	037	707231	ON	1947
STIGLER WEST	HASKELL	OK	061	680623	N	1976	TIDAL OSAGE	OSAGE	OK	113	707324	ON	1916
STILLWATER (NEW)	PAYNE	OK	119	002434	O	1943	TIGER FLATS	OKFUSKEE	OK	107	707603	O	1908
STILLWATER AIRPORT	PAYNE	OK	119	680762	O	1953	TIGER FLATS	OKMULGEE	OK	111	707603	O	1908
STILLWATER AIRPORT NW	NOBLE	OK	103	680799	OA	1980	TIGER FLATS SE	OKMULGEE	OK	111	707634	O	1947
STILLWATER AIRPORT NW	PAYNE	OK	119	680799	OA	1980	TIPTON	JACKSON	OK	065	709525	O	1935
STILLWATER NE	PAYNE	OK	119	011594	OA	1987	TIPTON	TILLMAN	OK	141	709525	O	1935
STILLWATER NORTH	PAYNE	OK	119	680855	OA	1955	TIPTON NORTH	JACKSON	OK	065	709587	O	1952
STILLWATER NW	PAYNE	OK	119	680850	O	1975	TOKAWA	KAY	OK	071	712851	O	1921
STILLWATER SE	PAYNE	OK	119	680917	ON	1935	TOKAWA	NOBLE	OK	103	712851	O	1921
STILLWATER WEST	PAYNE	OK	119	681010	O	1940	TOKAWA NW	KAY	OK	071	712959	N	1979
STOCKHOLM SE	HARPER	OK	059	681444	N	1957	TOKAWA SOUTH	NOBLE	OK	103	712944	O	1953
STOCKHOLM WEST (NEW)	HARPER	OK	059	002436	O	1959	TOKAWA WEST	NOBLE	OK	103	712975	O	1955
STOCKTON	LOVE	OK	085	681568	O	1936	TOUZALIN	ELLIS	OK	045	714308	ONA	1960
STONE	LINCOLN	OK	081	681847	O	1955	TRACY SE	TEXAS	OK	139	715037	N	1965
STONE NE	LINCOLN	OK	081	682002	N	1967	TRAIL SOUTH	DEWEY	OK	043	715450	ON	1973
STONEBLUFF DISTRICT	MUSKOGEE	OK	101	681909	ON	1915	TRANSCO	SEMINOLE	OK	133	715626	O	1941
STONEBLUFF DISTRICT	TULSA	OK	143	681909	ON	1915	TRANSCO EAST	SEMINOLE	OK	133	715657	O	1949
STONEBLUFF DISTRICT	WAGONER	OK	145	681909	ON	1915	TRANSCO NORTH	SEMINOLE	OK	133	715688	N	1963
STONEWALL NE	COAL	OK	029	682436	N	1953	TRANSCO WEST	SEMINOLE	OK	133	715750	O	1941
STONEWALL NE	PONTOTOC	OK	123	682436	N	1953	TRIBBEY	POTTAWATOMIE	OK	125	717172	ON	1980
STONY POINT NORTH	CADDO	OK	015	682653	O	1966	TRIBBEY EAST	POTTAWATOMIE	OK	125	717176	O	1965
STRATFORD SE	GARVIN	OK	049	683738	ON	1954	TRIBBEY NE	POTTAWATOMIE	OK	125	717207	O	1966
STRATFORD SOUTH	GARVIN	OK	049	683769	O	1956	TRIBBEY NORTH	POTTAWATOMIE	OK	125	717238	O	1946
STRATFORD SW	GARVIN	OK	049	683800	O	1955	TRIMUE NE	TILLMAN	OK	141	717517	O	1957
STRATFORD WEST	GARVIN	OK	049	683808	O	1978	TRIMUE NORTH	TILLMAN	OK	141	717548	O	1937
STRIKER DISTRICT	WAGONER	OK	145	684544	O	1917	TRIMUE NW	TILLMAN	OK	141	717579	O	1954
STROHM	OSAGE	OK	113	684823	O	1956	TRIMUE SE	TILLMAN	OK	141	717610	O	1966
STROHM EAST	OSAGE	OK	113	684854	O	1955	TRIMUE WEST	TILLMAN	OK	141	717641	O	1953
STROHM NORTH	OSAGE	OK	113	684885	O	1954	TRIUMPH NE	TEXAS	OK	139	718323	O	1960
STROHM NW	OSAGE	OK	113	684916	O	1964	TRIUMPH SOUTH	TEXAS	OK	139	718354	N	1958
STRONG CITY DISTRICT	ROGER MILLS	OK	129	010199	ON	1966	TRIUMPH SW	TEXAS	OK	139	718385	ON	1969
STRONG EAST	BEAVER	OK	007	015054	O	1973	TRIVOLI SW	DEWEY	OK	043	718403	ONA	1977
STROUD	CREEK	OK	037	685102	ONA	1923	TRIVOLI SW	MAJOR	OK	093	718403	ONA	1977
STROUD	LINCOLN	OK	081	685102	ONA	1923	TROUSDALE	POTTAWATOMIE	OK	125	718664	O	1951
STROUD EAST	CREEK	OK	037	685195	ON	1940	TROUSDALE SOUTH	POTTAWATOMIE	OK	125	718757	O	1986
STROUD NE	LINCOLN	OK	081	685226	ON	1951	TRYON	LINCOLN	OK	081	719594	N	1966
STROUD NORTH	LINCOLN	OK	081	685257	N	1937	TRYON NE	LINCOLN	OK	081	719610	ON	1978
STUART SW	HUGHES	OK	063	685660	N	1959	TRYON NE DISTRICT	LINCOLN	OK	081	015676	OA	1978
STURGIS EAST	TEXAS	OK	139	686063	O	1954	TRYON NW	LINCOLN	OK	081	719625	ON	1949
STURGIS NORTH (NEW)	CIMARRON	OK	025	002449	N	1953	TRYON WEST	LINCOLN	OK	081	719656	ON	1968
STURGIS NW	CIMARRON	OK	025	686125	N	1953	TUCKER NE	STEPHENS	OK	137	719912	O	1956
STURGIS SE	TEXAS	OK	139	686156	O	1957	TULLAHASSEE DISTRICT	WAGONER	OK	145	720563	O	1949
SULPHUR NW	MURRAY	OK	099	687830	O	1947	TULSA COUNTY CBM	TULSA	OK	143	017460	N	2003
SUMMERFIELD WEST	LE FLORE	OK	079	688078	N	1990	TULSA DISTRICT	TULSA	OK	143	720718	O	1901
SUMNER DISTRICT NORTH	NOBLE	OK	103	688512	O	1953	TUPELO	COAL	OK	029	000834	O	1981
SUMNER EAST	NOBLE	OK	103	688543	O	1968	TUPELO NE	COAL	OK	029	721059	N	1955
SUMNER NE	NOBLE	OK	103	688574	O	1951	TUPELO NORTH	COAL	OK	029	721090	O	1967
SUMNER NW	NOBLE	OK	103	688636	O	1943	TUPELO NW	COAL	OK	029	721121	O	1952
SUMNER SE	NOBLE	OK	103	688667	O	1964	TUPELO SOUTH	COAL	OK	029	721152	O	1972
SUMNER SOUTH	NOBLE	OK	103	688673	O	1982	TUPELO SW	COAL	OK	029	721158	N	1982
SUMNER SW	NOBLE	OK	103	010203	O	1986	TURKEY	GARVIN	OK	049	721245	O	1955
SUMPTER	KAY	OK	071	688729	O	1954	TURKEY CREEK	OSAGE	OK	113	721307	O	1917
SUNDOWN SW	OSAGE	OK	113	689194	O	1920	TURKEY NW	GARVIN	OK	049	721617	N	1972
SUNNY SLOPE NE	OSAGE	OK	113	689504	O	1957	TURLEY DISTRICT	OSAGE	OK	113	721958	O	1914
SUNNY SLOPE SE	PAWNEE	OK	117	009149	O	1984	TURLEY DISTRICT	TULSA	OK	143	721958	O	1914
SUNNY SLOPE SW	PAWNEE	OK	117	689566	O	1955	TURNER WEST	POTTAWATOMIE	OK	125	722392	O	1982
SUNSET	OSAGE	OK	113	690093	OA	1919	TURPIN EAST	BEAVER	OK	007	000274	ON	1981
SUNSET NE	OSAGE	OK	113	690155	O	1955	TURPIN SW	BEAVER	OK	007	722516	ON	1959
SUNSET WEST	OSAGE	OK	113	690248	O	1955	TUSKEGEE DISTRICT	CREEK	OK	037	722857	O	1924
SWAN	SEMINOLE	OK	133	691620	O	1938	TUSKEGEE WEST	CREEK	OK	037	722919	O	1938
SWEET WATER	BECKHAM	OK	009	692477	N	1981	TUSKEGEE WEST	OKFUSKEE	OK	107	722919	O	1938
SWEET WATER NW	ROGER MILLS	OK	129	692479	N	1978	TUTTLE EAST	CANADIAN	OK	017	723012	ONA	1969
SWEET WATER WEST	BECKHAM	OK	009	000822	N	1981	TUTTLE EAST	GRADY	OK	051	723012	ONA	1969
SYLVIAN	SEMINOLE	OK	133	693674	OA	1941	TUTTLE EAST	MCCLAIN	OK	087	723012	ONA	1969
SYLVIAN EAST	SEMINOLE	OK	133	693705	O	1949	TUTTLE NE	GRADY	OK	051	723053	ONA	1984
SYLVIAN NE	SEMINOLE	OK	133	693736	ON	1942	TUTTLE-KEPPEL	ROGERS	OK	131	723043	O	1928
SYLVIAN NORTH	SEMINOLE	OK	133	693767	O	1970	TWIN CREEK	OSAGE	OK	113	723547	O	1928
SYLVIAN NW	SEMINOLE	OK	133	693798	ON	1942	TYLER	MARSHALL	OK	095	724454	N	1973
TABLER EAST	GRADY	OK	051	000823	N	1979	TYROLA NE	PONTOTOC	OK	123	724919	O	1938
TABLER SE	GRADY	OK	051	695523	ON	1979	TYROLA NE	SEMINOLE	OK	133	724919	O	1937
TAFT DISTRICT	MUSKOGEE	OK	101	695853	O	1926	TYROLA WEST	SEMINOLE	OK	133	725074	O	1954
TAFT DISTRICT	WAGONER	OK	145	695853	O	1926	TYRONE	TEXAS	OK	139	725105	ON	1957
TAFT DISTRICT SOUTH	MUSKOGEE	OK	101	695884	O	1958	ULAN EAST	PITTSBURG	OK	121	726712	N	1945
TALALA	ROGERS	OK	131	696287	O	1913	ULAN NORTH	MCINTOSH	OK	091	726774	N	1966
TALALA NORTH	ROGERS	OK	131	696318	O	1940	UNCAS NE	KAY	OK	071	727270	O	1949
TALIHINA NW	LATIMER	OK	077	014604	N	1993	UNCAS SE	KAY	OK	071	727301	O	1954
TALOGA EAST	DEWEY	OK	043	696669			UNCAS WEST	KAY	OK	071	727332	O	1939
TANDY EAST	HUGHES	OK	063	697113	N	1976	UNION CITY	CANADIAN	OK	017	727797	ONA	1960
TANGIER	ELLIS	OK	045	697155	ON	1960	UNION CITY SW	GRADY	OK	051	727824	N	1978
TANGIER	WOODWARD	OK	153	697155	ON	1960	UNION POINT	POTTAWATOMIE	OK	125	728014	O	1948
TATUMS NE	CARTER	OK	019	698364	O	1954	UNION POINT WEST	POTTAWATOMIE	OK	125	728023	O	1974
TECUMSEH (NEW)	POTTAWATOMIE	OK	125	699992	O	1954	UNION SOUTH	KIOWA	OK	075	728076	O	1950
TECUMSEH EAST	POTTAWATOMIE	OK	125	699837	O	1941	UNION STAR	BEAVER	OK	007	728107	ONA	1969
TECUMSEH LAKE	POTTAWATOMIE	OK	125	699868	O	1941	UNION STAR DISTRICT	BEAVER	OK	007	015073	OA	1969
TECUMSEH NE	POTTAWATOMIE	OK	125	699961	O	1952	UNITY	TEXAS	OK	139	728789	N	1969
TECUMSEH NW	POTTAWATOMIE	OK	125	700050	OA	1979	UNITY EAST	TEXAS	OK	139	728820	ON	1970
TECUMSEH SE	POTTAWATOMIE	OK	125	700054	O	1953	UNITY NORTH	TEXAS	OK	139	728851	ONA	1957
TECUMSEH SW	POTTAWATOMIE	OK	125	700085	O	1952	UNITY SW	TEXAS	OK	139	728862	N	1977
TECUMSEH WEST	POTTAWATOMIE	OK	125	014063	O	1989	VALLEY	GARVIN	OK	049	732480	O	1951
TELLER SW	MARSHALL	OK	095	700684	O	1981	VALLEY GROVE	OKFUSKEE	OK	107	732666	ON	1943
TEMPLE SOUTH	COTTON	OK	033	000826	O	1982	VALLEY GROVE NE	OKFUSKEE	OK	107	732697	O	1949
TERLTON	PAWNEE	OK	117	701635	ON	1912	VALLEY GROVE NW	OKFUSKEE	OK	107	732728	O	1961
TERLTON EAST	PAWNEE	OK	117	701666	O	1950	VALLEY GROVE SE	OKFUSKEE	OK	107	732759	ON	1950
TERLTON NE	PAWNEE	OK	117	701697	O	1954	VALLEY GROVE SOUTH	OKFUSKEE	OK	107	732790	O	1947
TERLTON NORTH	PAWNEE	OK	117	701728	ON	1917	VALLEY GROVE SW	OKFUSKEE	OK	107	732821	O	1954
TERLTON SE	PAWNEE	OK	117	701759	ON	1951	VALLEY VIEW	MURRAY	OK	099	732883	O	1949
TEXHOMA EAST	TEXAS	OK	139	014064									



Field Name	County Name	State Sub	Co Code	Field Code	Field Disc Type Year	Field Name	County Name	State Sub	Co Code	Field Code	Field Disc Type Year
VERDEN	CADDO	OK	015	736118	ONA 1948	WELEETKA SE	OKFUSKEE	OK	107	756954	N 1973
VERDEN	GRADY	OK	051	736118	ONA 1948	WELEETKA WEST	OKFUSKEE	OK	107	756991	O 1926
VERNON NORTH	MCINTOSH	OK	091	736782	N 1979	WELLSTON	LINCOLN	OK	081	757673	ON 1953
VERNON NW	MCINTOSH	OK	091	736788	N 1978	WELLSTON NORTH	LINCOLN	OK	081	757735	ON 1936
VETERANS COLONY	LATIMER	OK	077	014616	N 1992	WELLSTON WEST	LINCOLN	OK	081	757828	ON 1950
VETERANS COLONY WEST	LATIMER	OK	077	014617	N 1991	WELLSTON WEST	LOGAN	OK	083	757828	ON 1950
VIAN SE	SEQUOYAH	OK	135	737370	N 1979	WELLSTON WEST	OKLAHOMA	OK	109	757828	ON 1950
VICAR	GRANT	OK	053	004551	OA 1983	WELTY NE	OKFUSKEE	OK	107	758014	O 1950
VICAR EAST	GRANT	OK	053	012439	OA 1988	WELTY NORTH	CREEK	OK	037	758045	ON 1953
VICAR NE	GRANT	OK	053	010641	N 1986	WELTY WEST	OKFUSKEE	OK	107	758107	O 1966
VICAR NORTH	GRANT	OK	053	000839	OA 1981	WENTZ	NOBLE	OK	103	758727	ON 1933
VICAR SOUTH	GRANT	OK	053	737381	ON 1979	WESLEY	ATOKA	OK	005	759285	N 1982
VICI	DEWEY	OK	043	737488	ONA 1968	WESLEY EAST	ATOKA	OK	005	007516	O 1983
VICI	WOODWARD	OK	153	737488	ONA 1968	WESLEY NE	PITTSBURG	OK	121	013757	N 1990
VICI EAST	DEWEY	OK	043	737519	ON 1971	WESLEY WEST	ATOKA	OK	005	011886	N 1987
VICI NORTH	WOODWARD	OK	153	737550	ON 1968	WESTPOINT	PAYNE	OK	119	761207	O 1951
VICI NW	WOODWARD	OK	153	737560	ONA 1980	WESTPOINT EAST	PAWNEE	OK	117	759967	O 1970
VICI SW	DEWEY	OK	043	737581	ON 1972	WESTPOINT NE	PAWNEE	OK	117	759998	O 1957
VICTOR WEST	LINCOLN	OK	081	737922	O 1960	WESTPOINT NE	PAYNE	OK	119	759998	O 1957
VICTORY EAST	TILLMAN	OK	141	738108	O 1957	WESTPOINT NORTH	PAYNE	OK	119	760029	O 1951
VICTORY HILL	POTTAWATOMIE	OK	125	738139	O 1946	WESTPOINT NW	PAYNE	OK	119	761214	O 1973
VICTORY HILL SW	POTTAWATOMIE	OK	125	738170	O 1951	WESTPOINT SE	PAYNE	OK	119	761241	O 1978
VICTORY NORTH	TILLMAN	OK	141	738201	O 1954	WESTPOINT SOUTH	PAYNE	OK	119	760060	O 1943
VICTORY NW	TILLMAN	OK	141	738232	O 1955	WETUMKA	HUGHES	OK	063	761548	ON 1919
VICTORY SE	TILLMAN	OK	141	007515	O 1983	WETUMKA	OKFUSKEE	OK	107	761548	ON 1919
VINCO	PAYNE	OK	119	739255	N 1972	WETUMKA DISTRICT EAST	HUGHES	OK	063	761579	ON 1938
VINCO EAST	PAYNE	OK	119	739286	O 1952	WEWOKA DISTRICT	HUGHES	OK	063	761765	O 1912
VINCO NW	PAYNE	OK	119	739317	O 1962	WEWOKA DISTRICT	SEMINOLE	OK	133	761765	O 1912
VINCO WEST	PAYNE	OK	119	739323	OA 1975	WEWOKA DISTRICT NORTH	HUGHES	OK	063	761796	O 1940
VINES	MURRAY	OK	099	739379	O 1915	WEWOKA DISTRICT NORTH	SEMINOLE	OK	133	761796	O 1940
VINING NE	ALFALFA	OK	003	739472	O 1981	WEWOKA EAST	HUGHES	OK	063	761827	ON 1925
VINITA (NEW)	CRAIG	OK	035	739534	O 1936	WEWOKA EAST	SEMINOLE	OK	133	761827	ON 1934
WAGONER DISTRICT	WAGONER	OK	145	744381	O 1949	WEWOKA NE	SEMINOLE	OK	133	761920	O 1926
WAGONER DISTRICT NW	WAGONER	OK	145	744412	O 1914	WEWOKA SOUTH	SEMINOLE	OK	133	761982	O 1967
WAGONER DISTRICT SW	WAGONER	OK	145	744474	O 1939	WHEATLAND	OKLAHOMA	OK	109	762432	ON 1981
WAGONER DISTRICT WEST	WAGONER	OK	145	744505	O 1939	WHEATLAND NE	OKLAHOMA	OK	109	005760	N 1984
WAGONER NE	WAGONER	OK	145	744536	O 1949	WHISKEY CREEK	CARTER	OK	019	763300	ON 1949
WAKITA TREND	ALFALFA	OK	003	745559	ONA 1953	WHITE EAGLE	KAY	OK	071	764001	O 1990
WAKITA TREND	GRANT	OK	053	745559	ONA 1953	WHITE EAGLE NORTH	KAY	OK	071	764013	O 1959
WAKITA WEST	GRANT	OK	053	745590	OA 1958	WHITE EAGLE NW	KAY	OK	071	000288	N 1979
WALKER	CREEK	OK	037	745776	O 1923	WHITE EAGLE SE	NOBLE	OK	103	764044	O 1969
WALKER WEST	CREEK	OK	037	745931	O 1939	WHITE EAGLE SOUTH	NOBLE	OK	103	000844	O 1979
WALTERS DISTRICT	COMANCHE	OK	031	747419	ON 1917	WHITE HALL SE	NOBLE	OK	103	000845	ON 1981
WALTERS DISTRICT	COTTON	OK	033	747419	ON 1917	WHITE ROSE	OKFUSKEE	OK	107	764819	O 1926
WALTERS DISTRICT	STEPHENS	OK	137	747419	ON 1917	WHITE ROSE NW	OKFUSKEE	OK	107	764850	O 1921
WANETTE	POTTAWATOMIE	OK	125	748225	ON 1943	WHITE ROSE SW	OKFUSKEE	OK	107	764881	O 1942
WANETTE NORTH	POTTAWATOMIE	OK	125	748276	O 1977	WHITEBEAD	GARVIN	OK	049	765067	O 1946
WANETTE NW	POTTAWATOMIE	OK	125	748287	O 1960	WHITEBEAD EAST	GARVIN	OK	049	765098	O 1963
WANETTE SOUTH	MCCLAIN	OK	087	748318	O 1955	WHITEBEAD SE	GARVIN	OK	049	765129	O 1956
WANETTE SW	POTTAWATOMIE	OK	125	748349	O 1948	WHITEBEAD SOUTH	GARVIN	OK	049	765160	O 1959
WANETTE WEST	POTTAWATOMIE	OK	125	748380	O 1943	WHITEBEAD SW	GARVIN	OK	049	765191	O 1960
WANN	NOWATA	OK	105	748411	ON 1907	WHITEBEAD WEST	GARVIN	OK	049	765222	OA 1970
WANN	WASHINGTON	OK	147	748411	ON 1907	WHITEHORSE NORTH	WOODS	OK	151	004283	O 1982
WAPANUCKA	ATOKA	OK	005	748464	ON 1981	WHITEROCK	NOBLE	OK	103	765377	O 1916
WAPANUCKA NORTH	JOHNSTON	OK	069	748473	O 1956	WHITEROCK SE	NOBLE	OK	103	765439	O 1953
WARDVILLE	ATOKA	OK	005	015928	N 1996	WHITETAILE	OSAGE	OK	113	765780	O 1919
WARDVILLE SOUTH	ATOKA	OK	005	016430	N 1995	WHITETAILE NW	OSAGE	OK	113	765842	O 1958
WARNER	MCINTOSH	OK	091	749341	O 1934	WHITETAILE WEST	OSAGE	OK	113	765904	O 1959
WARNER	MUSKOGEE	OK	101	749341	O 1934	WHITNEY	PONTOTOC	OK	123	766276	ON 1936
WARNER NORTH	MUSKOGEE	OK	101	749372	N 1982	WHITNEY WEST	MCCLAIN	OK	087	766326	O 1980
WARNER SOUTH	MUSKOGEE	OK	101	749429	N 1976	WICEY DISTRICT	OKMULGEE	OK	111	766710	O 1915
WARNER SW	MCINTOSH	OK	091	749434	N 1960	WILBURTON	LATIMER	OK	077	767826	N 1941
WARREN	COTTON	OK	033	749527	O 1947	WILBURTON	PITTSBURG	OK	121	767826	N 1941
WARWICK EAST	LINCOLN	OK	081	749868	O 1944	WILBURTON SOUTH	LATIMER	OK	077	767981	N 1990
WARWICK SE	LINCOLN	OK	081	749899	O 1944	WILCOX	CREEK	OK	037	768043	ON 1919
WASHINGTON COUNTY CBM	WASHINGTON	OK	147	017384	N 2003	WILCOX	OKMULGEE	OK	111	768043	ON 1919
WASHINGTON DISTRICT	MCCLAIN	OK	087	750271	ONA 1944	WILDCAT HILL	OSAGE	OK	113	768384	ON 1930
WASHINGTON SE	MCCLAIN	OK	087	750395	O 1952	WILDHORSE	OSAGE	OK	113	768508	O 1912
WASHINGTON SOUTH	MCCLAIN	OK	087	750426	O 1984	WILDHORSE NE	OSAGE	OK	113	768539	O 1952
WASHINGTON SW	MCCLAIN	OK	087	750431	O 1977	WILDHORSE NORTH	OSAGE	OK	113	768570	O 1919
WASHITA	MURRAY	OK	099	011289	OA 1987	WILDHORSE SE	OSAGE	OK	113	010240	OA 1985
WASHITA CITY NE	CADDO	OK	015	005748	O 1983	WILDHORSE SOUTH	OSAGE	OK	113	768601	O 1917
WASHITA CITY-CADDO	CADDO	OK	015	004198	N 1982	WILDHORSE WEST	OSAGE	OK	113	768632	O 1940
WASHITA EAST	MURRAY	OK	099	750519	ON 1962	WILLIS	MARSHALL	OK	095	770306	N 1976
WASHUNGA NE	KAY	OK	071	750586	OA 1981	WILLIS EAST	MARSHALL	OK	095	770368	O 1958
WATCHORN	PAWNEE	OK	117	750953	ON 1915	WILLIS NORTH	MARSHALL	OK	095	770378	OA 1978
WATCHORN EAST	OSAGE	OK	113	750984	O 1942	WILLOW NE	BECKHAM	OK	009	770988	N 1971
WATCHORN EAST	PAWNEE	OK	117	750984	O 1942	WILLOW NE	GREER	OK	055	770988	N 1971
WATCHORN NORTH	PAWNEE	OK	117	751015	O 1945	WILLOW SPRINGS EAST	PAYNE	OK	119	771143	O 1952
WATCHORN NW	PAWNEE	OK	117	751046	O 1945	WILLOW SPRINGS NW	PAYNE	OK	119	771174	O 1961
WATCHORN SW	PAWNEE	OK	117	751139	O 1967	WILLOW SPRINGS WEST	PAYNE	OK	119	771267	O 1982
WATCHORN WEST	PAWNEE	OK	117	751170	O 1953	WILLOW VIEW	CLEVELAND	OK	027	000848	O 1982
WATERLOO NORTH	LOGAN	OK	083	751449	ON 1935	WILLOW VIEW SOUTH	CLEVELAND	OK	027	011635	O 1987
WATONGA SOUTH	BLAINE	OK	011	751945	N 1960	WILLOW VIEW SW	CLEVELAND	OK	027	016618	O 1990
WATONGA WEST	BLAINE	OK	011	751976	N 1965	WILLOW VIEW WEST	CLEVELAND	OK	027	014623	O 1993
WATONGA-CHICKASHA TREND	BLAINE	OK	011	751774	ONA 1948	WILLOW-GARVIN	GARVIN	OK	049	770748	ON 1981
WATONGA-CHICKASHA TREND	CADDO	OK	015	751774	ONA 1948	WILLOW-GARVIN NORTH	GARVIN	OK	049	770755	ON 1981
WATONGA-CHICKASHA TREND	CANADIAN	OK	017	751774	ONA 1948	WILSON SE	CARTER	OK	019	772069	O 1979
WATONGA-CHICKASHA TREND	DEWEY	OK	043	751774	ONA 1948	WILZETTA	LINCOLN	OK	081	772259	ON 1934
WATONGA-CHICKASHA TREND	GRADY	OK	051	751774	ONA 1948	WILZETTA NE	LINCOLN	OK	081	772290	O 1957
WAYNE EAST	MCCLAIN	OK	087	012089	O 1988	WILZETTA NORTH	LINCOLN	OK	081	772321	O 1966
WAYNE NE	MCCLAIN	OK	087	002705	O 1982	WILZETTA SOUTH	LINCOLN	OK	081	772383	O 1936
WAYNE NORTH	MCCLAIN	OK	087	752944	O 1986	WIMER	CRAIG	OK	035	772476	N 1914
WAYNE NW	MCCLAIN	OK	087	752961	O 1977	WINCHESTER NE	WOODS	OK	151	772600	ON 1961
WAYNE SOUTH	MCCLAIN	OK	087	752966	OA 1983	WINCHESTER SE	WOODS	OK	151	772613	N 1978
WAYNE SW	MCCLAIN	OK	087	752968	OA 1946	WINN SOUTH	LINCOLN	OK	081	773623	O 1945
WAYNOKA EAST	WOODS	OK	151	753092	N 1967	WITCHER	OKLAHOMA	OK	109	774987	ONA 1947
WAYNOKA NE	WOODS	OK	151	753123	ON 1956	WITCHER EAST	OKLAHOMA	OK	109	775018	ON 1949
WAYNOKA NE	WOODWARD	OK	153	753123	ON 1956	WOFFORD	SEMINOLE	OK	133	775926	O 1935
WAYNOKA SOUTH	WOODS	OK	151	753185	N 1962	WOFFORD EAST	SEMINOLE	OK	133	775957	N 1969
WAYNOKA SW	WOODS	OK	151	010017	N 1994	WOFFORD NW	SEMINOLE	OK	133	775988	O 1950
WEATHERFORD	CUSTER	OK	039	753767	N 1972	WOFFORD SOUTH	SEMINOLE	OK	133	776019	O 1945
WEATHERFORD NE	CUSTER	OK	039	753778	N 1977	WOFFORD SW	SEMINOLE	OK	133	776050	ON 1963
WEATHERFORD WEST	CUSTER	OK	039	753837	N 1997	WOLF CREEK	GARVIN	OK	049	776236	O 1964
WEBB	GRANT	OK	053	753953	O 1921	WOLGAMOTT	WOODS	OK	151	776608	N 1968
WEBB NE	KAY	OK	071	754015	O 1952	WOODFORD SOUTH	CARTER	OK	019	008386	ON 1984
WEBB NORTH	GRANT	OK	053	754046	O 1948	WOODWARD	WOODWARD	OK	153	778437	N 1957
WEBB WEST	GRANT	OK	053	754232	O 1964	WOODWARD NE	WOODWARD	OK	153	778468	N 1957
WEBSTER (NEW)	WAGONER	OK	145	002527	O 1941	WOODWARD NORTH	WOODWARD	OK	153	778499	ON 1966
WELCH NW	CRAIG	OK	035	756356	N 1977	WOODWARD NW	WOODWARD	OK	153	778530	N 1964
WELCH WEST	CRAIG	OK	035	756433	N 1973	WOODWARD SE	WOODWARD	OK	153	778561	ON 1956
WELEETKA DISTRICT	OKFUSKEE	OK	107	756805	O 1937	WOODWARD SOUTH	WOODWARD	OK	153	778592	



# OKLAHOMA

Field Name	County Name	State Sub	Co Code	Field Code	Field Disc Type Year	Field Name	County Name	State Sub	Co Code	Field Code	Field Disc Type Year		
WOODY	WASHINGTON	OK	147	778654	N	BOONE MOUNTAIN	ELK	PA	047	081063	N	1901	
WOODY CHAPEL	MCCLAIN	OK	087	778685	O	1959	BOONE MOUNTAIN	JEFFERSON	PA	065	081063	N	1901
WOODY CHAPEL EAST	MCCLAIN	OK	087	778716	O	1972	BOSWELL	SOMERSET	PA	111	082799	N	1904
WOODY CHAPEL NW	MCCLAIN	OK	087	778747	ON	1969	BRACE CREEK	BRADFORD	PA	015	011919	O	1987
WOODY CHAPEL SE	MCCLAIN	OK	087	778778	O	1959	BRADFORD	MCKEAN	PA	083	086938	ON	1864
WOOLAROC	OSAGE	OK	113	778871	O	1917	BRAEBURN	ALLEGHENY	PA	003	010047	N	1886
WOYD	PONTOCOC	OK	123	779894	O	1926	BRAEBURN	WESTMORELAND	PA	129	010047	N	1886
WRIGHT	WAGONER	OK	145	780189	O	1947	BRANCH NORTH	WARREN	PA	123	088426	ON	1900
WYNNEWOOD	GARVIN	OK	049	781314	ON	1966	BRANCHTON	BUTLER	PA	019	007291	N	1919
WYNNEWOOD	MURRAY	OK	099	781314	ON	1966	BREEDTOWN	CRAWFORD	PA	039	090632	ON	1908
WYNNEWOOD NE	GARVIN	OK	049	781339	O	1984	BREEDTOWN	VENANGO	PA	121	090632	ON	1908
WYNNEWOOD NORTH	GARVIN	OK	049	781345	ON	1962	BRENNER	BEAVER	PA	007	091030	ON	1895
WYNNEWOOD NW	GARVIN	OK	049	781357	O	1976	BRENNER	BUTLER	PA	019	091030	ON	1895
WYNNEWOOD SE	MURRAY	OK	099	781376	O	1972	BRIDGEVILLE	ALLEGHENY	PA	003	005055	N	1900
WYNNEWOOD SOUTH	MURRAY	OK	099	781407	ON	1969	BRIER HILL	FAYETTE	PA	051	007292	O	1900
WYNONA	OSAGE	OK	113	781438	O	1905	BRIER KNOB	SOMERSET	PA	111	009537	N	1980
WYNONA SOUTH	OSAGE	OK	113	781469	ONA	1951	BRISTORIA	GREENE	PA	059	092564	ON	1896
YAHOLA DISTRICT	MUSKOGEE	OK	101	784891	O	1914	BROKENSTRAW	ERIE	PA	049	007293	N	1978
YAHOLA DISTRICT	WAGONER	OK	145	784891	O	1914	BROKENSTRAW	WARREN	PA	123	007293	N	1978
YALE EAST	PAYNE	OK	119	784953	O	1951	BROOKFIELD	TIOGA	PA	117	094130	N	1938
YALE SE	PAYNE	OK	119	785015	O	1951	BROOKVILLE	JEFFERSON	PA	065	007460	N	1884
YALE WEST	PAYNE	OK	119	785077	ON	1944	BROWNSDALE-MEHARG	BUTLER	PA	019	096153	ON	1892
YALE-QUAY	PAWNEE	OK	117	784984	ON	1914	BROWNSVILLE	FAYETTE	PA	051	096238	N	1887
YALE-QUAY	PAYNE	OK	119	784984	ON	1914	BRUSH CREEK	ALLEGHENY	PA	003	097602	O	1888
YANUSH	LATIMER	OK	077	010246	N	1994	BRUSH CREEK	BUTLER	PA	019	097602	O	1888
YEAGER	HUGHES	OK	063	785744	ON	1925	BRUSH CREEK	BEAVER	PA	007	097742	ON	1886
YEAGER SOUTH	HUGHES	OK	063	785837	ON	1964	BUCKLEY CORNERS	CRAWFORD	PA	039	013665	N	1991
YELLOWSTONE	WOODS	OK	151	786302	ON	1953	BUFFALO	WASHINGTON	PA	125	101276	N	1887
YELLOWSTONE SE	WOODS	OK	151	786380	O	1974	BUFFALO NORTH	ARMSTRONG	PA	005	101524	N	1906
YELLOWSTONE SOUTH	WOODS	OK	151	786395	O	1967	BULL CREEK	ALLEGHENY	PA	003	102516	N	1878
YOUNG	WAGONER	OK	145	787893			BULL HILL	WARREN	PA	123	102555	ONA	1899
YOUNGSTOWN	OKMULGEE	OK	111	788327	ONA	1915	BULLION-CLINTONVILLE	BUTLER	PA	019	102747	ON	1876
YOUNGSTOWN WEST	OKMULGEE	OK	111	788358	O	1956	BULLION-CLINTONVILLE	VENANGO	PA	121	102747	ON	1876
YUKON	CANADIAN	OK	017	789041	ONA	1973	BULLSKIN	FAYETTE	PA	051	013666	N	1990
YUKON NE	CANADIAN	OK	017	789056	ONA	1973	BURGETTSTOWN	WASHINGTON	PA	125	104288	ON	1890
YUKON NW	CANADIAN	OK	017	789064	ONA	1974	BURNING WELL	MCKEAN	PA	083	105436	ON	1875
YUKON SW	CANADIAN	OK	017	789075	ONA	1972	BURNSIDE	CLEARFIELD	PA	033	007296	N	1970
ZION EAST	GRANT	OK	053	792106	O	1974	BUTLER CROSS BELT	ARMSTRONG	PA	005	107419	O	1869
ZION NE	GRANT	OK	053	792168	O	1969	BUTLER CROSS BELT	BUTLER	PA	019	107419	O	1869
							BUTLER CROSS BELT	CLARION	PA	031	107419	O	1869
							BYRAM	BUTLER	PA	019	109138	ON	1878
							CALLERY-WATTERS	BUTLER	PA	019	113715	ON	1898
							CAMBRIDGE SPRINGS	CRAWFORD	PA	039	114520	N	1976
							CANDOR	ALLEGHENY	PA	003	007300	ON	1900
							CANDOR	WASHINGTON	PA	125	007300	ON	1900
							CANOE RIPPLE	CLARION	PA	031	117715	ON	1900
							CANOE RUN	CAMERON	PA	023	117724	N	1973
							CANONSBURG	WASHINGTON	PA	125	117745	O	1888
							CARBON	LAWRENCE	PA	073	119413	N	1997
							CARBON	MERCER	PA	085	119413	N	1997
							CARMICHAELS	FAYETTE	PA	051	007301	ON	1861
							CARMICHAELS	GREENE	PA	059	007301	ON	1861
							CARNOT	ALLEGHENY	PA	003	007302	N	1890
							CARROLLTOWN	CAMBRIA	PA	021	121826	N	1869
							CARSON	BEAVER	PA	007	121862	O	1901
							CARTER HILL	ERIE	PA	049	008074	N	1979
							CASTLE SHANNON	ALLEGHENY	PA	003	007303	N	1892
							CATFISH RUN	CLARION	PA	031	125960	N	1865
							CECIL-MAWHINNEY	ALLEGHENY	PA	003	127491	O	1895
							CECIL-MAWHINNEY	WASHINGTON	PA	125	127491	ON	1895
							CHAMBERS	WASHINGTON	PA	125	131481	ON	1899
							CHARTIERS	ALLEGHENY	PA	003	134292	O	1890
							CHERRY GROVE	WARREN	PA	123	136100	O	1882
							CHERRY HILL	INDIANA	PA	063	136162	N	1927
							CHERRY RUN	CLARION	PA	031	008082	N	1865
							CHERRY TREE	CAMBRIA	PA	021	013121	N	1865
							CHERRY TREE	INDIANA	PA	063	013121	N	1865
							CHERRY VALLEY	BUTLER	PA	019	136209	O	1900
							CHICORA	ARMSTRONG	PA	005	138433	ON	1874
							CHICORA	BUTLER	PA	019	138433	ON	1874
							CHURCH RUN	CRAWFORD	PA	039	142463	ON	1859
							CHURCH RUN	WARREN	PA	123	142463	ON	1859
							CLARA HILL	MCKEAN	PA	083	144839	N	1901
							CLARA HILL	POTTER	PA	105	144839	N	1901
							CLARENDON	WARREN	PA	123	145145	ON	1878
							CLARINGTON	CLARION	PA	031	007304	N	1870
							CLARINGTON	FOREST	PA	053	007304	N	1870
							CLARINGTON	JEFFERSON	PA	065	007304	N	1870
							CLARION-MIOLA	CLARION	PA	031	145300	ON	1888
							CLIFTON	ALLEGHENY	PA	003	007306	N	1887
							CLIMAX	ARMSTRONG	PA	005	148578	N	1917
							CLINTON	ALLEGHENY	PA	003	148733	N	1874
							CLINTON	BUTLER	PA	019	148733	N	1874
							CLOUGH	FOREST	PA	053	007462	O	1949
							CLUGSTON	ALLEGHENY	PA	003	007463	N	1916
							CLUGSTON	WESTMORELAND	PA	129	007463	N	1916
							COCHRAN MILLS	ARMSTRONG	PA	005	007464	N	1910
							COCHRANTON	CRAWFORD	PA	039	008089	N	1980
							COCHRANTON	MERCER	PA	085	008089	N	1980
							COCHRANTON	VENANGO	PA	121	008089	N	1980
							COFFEY RUN	MCKEAN	PA	083	151338	N	1966
							COGLEY	CLARION	PA	031	151673	ON	1885
							COGLEY	VENANGO	PA	121	151673	ON	1885
							COLEGROVE	MCKEAN	PA	083	152643	N	1864
							COLLEGE HILL-BEAVER FALLS	BEAVER	PA	007	153601	ON	1859
							COLORADO	WARREN	PA	123	154732	ON	1870
							COLUMBUS	ERIE	PA	049	155290	N	1921
							COLUMBUS	WARREN	PA	123	155290	N	1921
							COMMODORE	INDIANA	PA	063	008091	N	1979
							CONCORD	ERIE	PA	049	156902	N	1921
							CONNEAUT	CRAWFORD	PA	039	157832	ON	1861
							CONNEAUT	ERIE	PA	049	157832	ON	1861
							CONNEAUT LAKE	CRAWFORD	PA	039	010904	N	1982
							CONNELLSVILLE	FAYETTE	PA	051	017422	N	1998
							COOKPORT	INDIANA	PA	063	007465	N	1978
							COOKSON	BEAVER	PA	007	159390	ON	1877
							COOL SPRING	MERCER	PA	085	159403	ON	1912
							COOPER	FOREST	PA	053	159723	O	1882
							COOPER	MCKEAN	PA	083	159723	ON	1882
							COOPER	WARREN	PA	123	159723	ON	1882
							COOPERSTOWN	VENANGO	PA	121	160142	ON	1871
							CORAOPOLIS-MOON	ALLEGHENY	PA	003	160823	ON	1890
							CORK	ALLEGHENY	PA	003	007466	N	1899

## OREGON

CALVIN CREEK	COLUMBIA	OR	009	004144	N	1998
MIST	COLUMBIA	OR	009	478835	N	1979

## PENNSYLVANIA

AKELEY	WARREN	PA	123	006009	N	1923
ALAMEDA PARK-CROOKED RUN	BUTLER	PA	019	006713	ON	1860
ALDER RUN	ERIE	PA	049	008675	N	1975
AMITY	GREENE	PA	059	016129	ON	1887
AMITY	WASHINGTON	PA	125	016129	ON	1887
ANNIN	MCKEAN	PA	083	019557	N	1907
ANNIN	POTTER	PA	105	019557	N	1907
ANNISVILLE-FERRIS	BUTLER	PA	019	019562	ON	1916
ANTRAM RUN	FAYETTE	PA	051	007279	N	1907
APOLLO	ARMSTRONG	PA	005	022244	N	1901
APOLLO	WESTMORELAND	PA	129	022244	N	1901
ARMBRUST	WESTMORELAND	PA	129	024856	N	1915
ARTEMAS	BEDFORD	PA	009	026747	N	1962
ASHTREE	GREENE	PA	0			

Field Name	County Name	State Sub	Co Code	Field Code	Field Disc Type	Year	Field Name	County Name	State Sub	Co Code	Field Code	Field Disc Type	Year
CORRY	ERIE	PA	049	162823	N	1947	FRENCHTOWN	CRAWFORD	PA	039	009603	N	1980
CORSICA	CLARION	PA	031	162854	N	1909	FROGTOWN	CLARION	PA	031	258836	N	1891
CORSICA	JEFFERSON	PA	065	162854	N	1909	FROSTBURG	JEFFERSON	PA	065	259010	N	1914
CORYDON	MCKEAN	PA	083	163195	N	1972	FRYBURG	CLARION	PA	031	259239	ON	1870
CORYVILLE	MCKEAN	PA	083	163308	O	1945	FRYBURG	VENANGO	PA	121	259239	ON	1870
COSTELLO	POTTER	PA	105	163474	N	1930	GAINES	POTTER	PA	105	263139	ON	1897
COUNCIL RUN	CENTRE	PA	027	003544	N	1982	GAINES	TIOGA	PA	117	263139	ON	1897
COUNCIL RUN	CLINTON	PA	035	003544	N	1982	GALETON	POTTER	PA	105	009754	N	1958
COUNTY LINE	CRAWFORD	PA	039	165272	N	1981	GARRISON	GREENE	PA	059	266518	O	1912
COUNTY LINE	WARREN	PA	123	165272	N	1981	GARVIN	BUTLER	PA	019	266714	ON	1893
COWANSHANNOCK	ARMSTRONG	PA	005	007467	N	1899	GENEVA	CRAWFORD	PA	039	269239	N	1900
CRABTREE	WESTMORELAND	PA	129	167923	N	1900	GEORGE	CLARION	PA	031	269549	N	1883
CRANBERRY-ROCKLAND	CLARION	PA	031	168274	ON	1872	GERMANIA	POTTER	PA	105	270417	N	1930
CRANBERRY-ROCKLAND	VENANGO	PA	121	168274	ON	1872	GERMANY	INDIANA	PA	063	010929	N	1981
CREEKSIDE	INDIANA	PA	063	007468	N	1900	GIFFORD RUN	CLEARFIELD	PA	033	009604	N	1982
CRIDER-DUNCAN	ALLEGHENY	PA	003	170502	O	1893	GIRARD	ERIE	PA	049	273998	N	1878
CRIDER-DUNCAN	BUTLER	PA	019	170502	O	1893	GIRTY	ARMSTRONG	PA	005	006199	N	1895
CROWS RUN	ALLEGHENY	PA	003	172968	ON	1897	GLADE	WARREN	PA	123	274479	O	1875
CROWS RUN	BEAVER	PA	007	172968	ON	1897	GLADE MILLS	BUTLER	PA	019	006200	O	1876
CROWS RUN	BUTLER	PA	019	172968	ON	1897	GLADE RUN	BUTLER	PA	019	274541	O	1886
CRYSTAL	POTTER	PA	105	173441	OA	1914	GLEN HAZEL	ELK	PA	047	275897	ON	1894
CUSH CUSHION	CLEARFIELD	PA	033	007470	N	1978	GLEN HOPE	CLEARFIELD	PA	033	008141	N	1981
CUSH CUSHION	INDIANA	PA	063	007470	N	1978	GLENFIELD-MT NEBO	ALLEGHENY	PA	003	276571	ON	1886
CUSSEWAGO	CRAWFORD	PA	039	009580	N	1981	GLENSHAW	ALLEGHENY	PA	003	276843	ON	1888
CUSSEWAGO	ERIE	PA	049	009580	N	1981	GLESSNER	SOMERSET	PA	111	012538	N	1988
DAGUE	GREENE	PA	059	178295	ON	1906	GOHEENVILLE	ARMSTRONG	PA	005	278129	N	1874
DAGUE	WASHINGTON	PA	125	178295	ON	1906	GOODWILL HILL-GRAND VALLEY	WARREN	PA	123	280478	O	1867
DANIELS RUN	WASHINGTON	PA	125	180217	N	1895	GRAMPIAN	CLEARFIELD	PA	033	284115	N	1972
DARLINGTON	BEAVER	PA	007	180821	N	1975	GRAYS FORK	GREENE	PA	059	286864	O	1897
DAVY HILL	WARREN	PA	123	182671	O	1905	GREENFIELD	MERCER	PA	085	008388	N	1984
DAWSON	FAYETTE	PA	051	182790	N	1921	GREENSBORO	FAYETTE	PA	051	006203	ON	1865
DEADMAN CORNERS	FOREST	PA	053	184087	ONA	1956	GREENSBORO	GREENE	PA	059	006203	ON	1865
DECATUR WEST	CLEARFIELD	PA	033	184798	N	1973	GREENSBURG	WESTMORELAND	PA	129	289360	N	1957
DEER CREEK	ALLEGHENY	PA	003	185542	ON	1900	GREENVILLE	MERCER	PA	085	289577	ON	1880
DEERLICK	WARREN	PA	123	186162	N	1888	GRUGAN	CLINTON	PA	035	008150	N	1982
DEMPSEYTOWN	VENANGO	PA	121	188012	ON	1875	GRUGAN	LYCOMING	PA	081	008150	N	1982
DEVILS ELBOW	CENTRE	PA	027	189835	N	1977	GUFFEY	MCKEAN	PA	083	294067	ON	1878
DEW DROP	MCKEAN	PA	083	190021	O	1880	GUIFONVILLE	FOREST	PA	053	006204	N	1888
DEW DROP	WARREN	PA	123	190021	O	1880	GUMP	GREENE	PA	059	006205	N	1902
DEHLTOWN	CLEARFIELD	PA	033	008106	N	1981	HADDENVILLE	FAYETTE	PA	051	006210	N	1886
DODGE HOLLOW	POTTER	PA	105	017170	N	1908	HADLEY	MERCER	PA	085	298546	N	1944
DORSEYVILLE	ALLEGHENY	PA	003	198481	ON	1913	HALFMOON	MERCER	PA	085	299700	N	1992
DOTYVILLE	CRAWFORD	PA	039	198982	OA	1872	HALLTON	ELK	PA	047	006211	N	1888
DOTYVILLE	WARREN	PA	123	198982	OA	1872	HALLTON	FOREST	PA	053	006211	N	1888
DRIFTING	CLEARFIELD	PA	033	017150	N	2001	HAMILTON CORNERS	VENANGO	PA	121	301480	O	1904
DRIFTWOOD BRANCH	CAMERON	PA	023	202707	N	1929	HAMPTON-STRONG	CLARION	PA	031	302429	ON	1885
DRUMLIN	ERIE	PA	049	007475	N	1978	HAMPTON-STRONG	VENANGO	PA	121	302429	ON	1885
DUFF CITY	ALLEGHENY	PA	003	204749	O	1890	HARBISON HOLLOW	BEAVER	PA	007	304871	ON	1904
DUFF CITY	BEAVER	PA	007	204749	O	1890	HARMONY-ZELIENOPLE	BEAVER	PA	007	306678	ON	1889
DUNKARD CREEK	GREENE	PA	059	206609	O	1864	HARMONY-ZELIENOPLE	BUTLER	PA	019	306678	ON	1889
DUTCHTOWN	CAMBRIA	PA	021	013362	N	1987	HARRISON	POTTER	PA	105	307691	N	1934
EAST FORK-WHARTON	CAMERON	PA	023	008117	N	1933	HARVEYS LAKE	LACKAWANNA	PA	069	309112	N	1956
EAST FORK-WHARTON	CLINTON	PA	035	008117	N	1933	HARVEYS LAKE	LUZERNE	PA	079	309112	N	1956
EAST FORK-WHARTON	POTTER	PA	105	008117	N	1933	HARVEYS LAKE	WYOMING	PA	131	309112	N	1956
EAST RUN	INDIANA	PA	063	211874	N	1937	HAZELHURST	MCKEAN	PA	083	312231	N	1878
EATON CORNERS	CRAWFORD	PA	039	007476	N	1921	HEARTS CONTENT	WARREN	PA	123	313126	O	1934
ECONOMY-LEGIONVILLE	BEAVER	PA	007	213051	ON	1885	HEATHVILLE	ARMSTRONG	PA	005	000263	N	1899
EDINBORO	ERIE	PA	049	008119	N	1980	HEATHVILLE	JEFFERSON	PA	065	000263	N	1899
EDINBORO NORTH	ERIE	PA	049	008120	N	1980	HEBRON	POTTER	PA	105	313512	ON	1908
ELDERS RIDGE	ARMSTRONG	PA	005	007485	N	1899	HECKMAN HOLLOW	SOMERSET	PA	111	313621	N	1977
ELDERS RIDGE	INDIANA	PA	063	007485	N	1899	HICKORY	WASHINGTON	PA	125	320505	N	1882
ELDERSVILLE	WASHINGTON	PA	125	218322	N	1890	HICKORY EAST	FOREST	PA	053	006216	ON	1966
ELIZABETH	ALLEGHENY	PA	003	218915	N	1890	HICKORY WEST	FOREST	PA	053	320914	O	1870
ELK CITY-KNOX	CLARION	PA	031	219110	ON	1869	HICKORY WEST	VENANGO	PA	121	320914	O	1870
ELKLAND	TIOGA	PA	117	017171	N	1900	HICKS RUN	CAMERON	PA	023	006217	N	1956
ELLISBURG	POTTER	PA	105	220996	N	1933	HICKS RUN	ELK	PA	047	006217	N	1956
ELLWOOD CITY	BEAVER	PA	007	221186	N	1902	HIGHHOUSE	FAYETTE	PA	051	321986	N	1921
ELLWOOD CITY	LAWRENCE	PA	073	221186	N	1902	HIGHLAND	CLARION	PA	031	321999	N	1896
EMLENTON-RICHEY RUN	ARMSTRONG	PA	005	223806	ON	1870	HILLDALE	ALLEGHENY	PA	003	007380	N	1912
EMLENTON-RICHEY RUN	BUTLER	PA	019	223806	ON	1870	HODGE RUN	WARREN	PA	123	326053	N	1917
EMLENTON-RICHEY RUN	CLARION	PA	031	223806	ON	1870	HOGGS	FAYETTE	PA	051	326780	N	1975
EMLENTON-RICHEY RUN	VENANGO	PA	121	223806	ON	1870	HOGGS	WESTMORELAND	PA	129	326780	N	1975
EMPORIUM EAST	CAMERON	PA	023	224390	N	1971	HOMESTEAD	ALLEGHENY	PA	003	330060	N	1894
ENON VALLEY	BEAVER	PA	007	225848	O	1895	HONEY CREEK	LAWRENCE	PA	073	330711	N	1890
ENON VALLEY	LAWRENCE	PA	073	225848	O	1895	HOOKER	BUTLER	PA	019	331083	ON	1901
ENTERPRISE	VENANGO	PA	121	226049	O	1865	HOOKSTOWN	BEAVER	PA	007	331280	ON	1889
ENTERPRISE	WARREN	PA	123	226049	O	1865	HOOPER	BUTLER	PA	019	331362	ON	1892
ERIE	ERIE	PA	049	227297	N	1860	HOOVERS RUN	GREENE	PA	059	007381	ON	1899
EVANS CITY	BUTLER	PA	019	006185	O	1915	HORSE CREEK	VENANGO	PA	121	333067	ON	1964
EVERGREEN	ALLEGHENY	PA	003	231265	O	1899	HORTON	ELK	PA	047	333563	N	1915
EWINGS MILL	ALLEGHENY	PA	003	231745	ON	1892	HORTON	JEFFERSON	PA	065	333563	N	1915
FAGUNDUS	FOREST	PA	053	006187	ON	1870	HOWE	JEFFERSON	PA	065	335350	N	1895
FAGUNDUS	WARREN	PA	123	006187	ON	1870	HUSTON	ALLEGHENY	PA	003	340756	N	1915
FALLS CREEK	JEFFERSON	PA	065	234901	N	1978	HUSTON	WASHINGTON	PA	125	340756	N	1915
FAUNCETOWN	CRAWFORD	PA	039	006189	ON	1905	HYNER	CLINTON	PA	035	008167	N	1903
FAYETTE	FAYETTE	PA	051	237474	ON	1887	IMPERIAL	ALLEGHENY	PA	003	344642	ON	1893
FAYETTE CITY	FAYETTE	PA	051	006190	N	1923	INDIAN CAMP	FOREST	PA	053	345138	O	1968
FAYETTE CITY	WASHINGTON	PA	125	006190	N	1923	INDIAN CAMP	VENANGO	PA	121	345138	O	1968
FAYETTE CITY	WESTMORELAND	PA	129	006190	N	1923	INDIANA	INDIANA	PA	063	345649	N	1885
FERGUSON	CLEARFIELD	PA	033	239327	N	1982	INEZ	POTTER	PA	105	345851	N	1940
FIDDLERS RUN	ARMSTRONG	PA	005	240316	N	1865	INGOMAR GRUBBS	ALLEGHENY	PA	003	346393	ON	1893
FIDDLERS RUN	CLARION	PA	031	240316	N	1865	IRISH RUN	CLEARFIELD	PA	033	348275	N	1962
FIKE	FAYETTE	PA	051	240901	N	1963	IRISH SETTLEMENT	POTTER	PA	105	008168	OA	1940
FINDLEY	ALLEGHENY	PA	003	006193	N	1899	JACKSONVILLE	INDIANA	PA	063	353316	N	1956
FINLEY WEST	GREENE	PA	059	241424	N	1905	JACOBS CREEK	FAYETTE	PA	051	353564	N	1900
FINLEY WEST	WASHINGTON	PA	125	241424	N	1905	JACOBS CREEK	WESTMORELAND	PA	129	353564	N	1900
FIVE FORKS	BEDFORD	PA	009	243009	N	1962	JAMESTOWN	CRAWFORD	PA	039	354432	ON	1979
FLATWOODS	FAYETTE	PA	051	244544	N	1915	JAMESTOWN	MERCER	PA	085	354432	ON	1979
FLORENCE-FIVE POINTS	BEAVER	PA	007	245892	ON	1889	JEFFERSON	GREENE	PA	059	356812	N	1889
FLORENCE-FIVE POINTS	WASHINGTON	PA	125	245892	ON	1889	JEFFERSON CENTER-HERMAN	BUTLER	PA	019	356822	ON	1887
FORD CITY	ARMSTRONG	PA	005	006194	N	1902	JOHNETTA	ARMSTRONG	PA	005	007384	N	1928
FORDYCE	GREENE	PA	059	006195	N	1895	JOHNSTOWN	CAMBRIA	PA	021	362634	N	1957
FORWARD	ALLEGHENY	PA	003	251938	N	1893	JOHNSTOWN	SOMERSET	PA	111	362634	N	1957
FORWARD	WASHINGTON	PA	125	251938	N	1893	JOHNSTOWN	WESTMORELAND	PA	129	362634	N	1957
FORWARD	WESTMORELAND	PA	129	251938	N	1893	JUNEAU	INDIANA	PA	063	366440	N	1883
FOSTER-RENO	VENANGO	PA	12										

# PENNSYLVANIA

Field Name	County Name	State Sub	Co Code	Field Code	Field Disc Type Year	Field Name	County Name	State Sub	Co Code	Field Code	Field Disc Type Year
KENDALL	BEAVER	PA	007	374107	O 1914	MT DAVIS	SOMERSET	PA	111	012585	N 1988
KENNETH	FAYETTE	PA	051	007385	N 1906	MT JACKSON	LAWRENCE	PA	073	490972	N 1904
KENWOOD	INDIANA	PA	063	375676	N 1978	MT ZION	SOMERSET	PA	111	491665	N 1963
KEOWN	ALLEGHENY	PA	003	007386	O 1894	MUDDY CREEK	BUTLER	PA	019	492223	ON 1889
KIEFER	CLARION	PA	031	378285	OA 1891	MUNSTER	CAMBRIA	PA	021	017149	N 1991
KIMMEL	SOMERSET	PA	111	008184	N 1980	MURRYSVILLE	WESTMORELAND	PA	129	494982	ON 1878
KINGS BRIDGE	SOMERSET	PA	111	008186	N 1981	MUSIC MOUNTAIN	MCKEAN	PA	083	495245	ON 1937
KINGSTON	WESTMORELAND	PA	129	380238	N 1944	MUSKRAT RUN	VENANGO	PA	121	495496	ON 1900
KINTERSBURG	INDIANA	PA	063	007388	N 1900	NEBRASKA	FOREST	PA	053	007430	ON 1957
KINZUA	MCKEAN	PA	083	380837	O 1880	NEGRO MOUNTAIN	SOMERSET	PA	111	501504	N 1956
KINZUA	WARREN	PA	123	380837	O 1885	NESHANNOCK CREEK	LAWRENCE	PA	073	008250	N 1980
KLONDIKE	MCKEAN	PA	083	382858	O 1896	NEVILLE ISLAND	ALLEGHENY	PA	003	502967	O 1900
KNOXVILLE	TIOGA	PA	117	384509	N 1917	NEW ALEXANDRIA	WESTMORELAND	PA	129	005931	N 1930
KNOXVILLE	TIOGA	PA	117	017172	N 1918	NEW BETHLEHEM	ARMSTRONG	PA	005	503295	ON 1876
KRAYN	CAMBRIA	PA	021	008191	N 1981	NEW BETHLEHEM	CLARION	PA	031	503295	ON 1876
KYLERTOWN	CLEARFIELD	PA	033	010956	N 1984	NEW BETHLEHEM	JEFFERSON	PA	065	503295	ON 1876
LACY	FOREST	PA	053	393657	O 1908	NEW CASTLE	LAWRENCE	PA	073	503365	N 1900
LAGONDA	WASHINGTON	PA	125	394515	ON 1899	NEW FREEPORT	GREENE	PA	059	503770	ON 1896
LAKE CREEK	CRAWFORD	PA	039	395858	O 1877	NEW GALILEE	BEAVER	PA	007	503796	ON 1885
LAKE CREEK	VENANGO	PA	121	395858	O 1877	NEW GALILEE	LAWRENCE	PA	073	503796	ON 1885
LATROBE	WESTMORELAND	PA	129	403608	ON 1927	NEW HAMBURG	MERCER	PA	085	008252	ONA 1954
LAVANSVILLE	SOMERSET	PA	111	001966	N 1981	NEW IRELAND	ERIE	PA	049	008253	ON 1978
LEATHERWOOD	CLARION	PA	031	407011	N 1886	NEW SALEM	ARMSTRONG	PA	005	504742	N 1894
LEBOEUF	ERIE	PA	049	007396	N 1875	NEW SALEM	JEFFERSON	PA	065	504742	N 1894
LEECHBURG	ARMSTRONG	PA	005	007397	N 1885	NEW SHEFFIELD	BEAVER	PA	007	008256	OA 1881
LEECHBURG	WESTMORELAND	PA	129	007397	N 1885	NEWTON WEST	WESTMORELAND	PA	129	507005	N 1891
LEEPER	CLARION	PA	031	407972	ON 1870	NINE MILE RUN	ALLEGHENY	PA	003	007434	N 1894
LEETSDALE	ALLEGHENY	PA	003	408297	ON 1895	NINEVEH	GREENE	PA	059	508655	ON 1888
LEIDY	CLINTON	PA	035	408747	N 1864	NOLO	INDIANA	PA	063	510572	N 1956
LEIDY	POTTER	PA	105	408747	N 1864	NORTH EAST	ERIE	PA	049	512542	N 1960
LEIDY	TIOGA	PA	117	408747	N 1864	NORTH POINT	INDIANA	PA	063	007436	N 1924
LEWIS RUN	MCKEAN	PA	083	412084	O 1909	NORTH POINT	JEFFERSON	PA	065	007436	N 1924
LEWISVILLE	INDIANA	PA	063	412405	N 1900	NOTCH	POTTER	PA	105	010990	N 1948
LEWISVILLE	WESTMORELAND	PA	129	412405	N 1900	OAKFORD	WESTMORELAND	PA	129	517434	N 1885
LIBBY RUN	MCKEAN	PA	083	007399	N 1895	OAKLAND	VENANGO	PA	121	517496	O 1900
LIBERTY	MCKEAN	PA	083	413142	N 1952	OCTAVE	CRAWFORD	PA	039	519480	O 1859
LIBERTY WEST	BUTLER	PA	019	413483	N 1897	OCTAVE	VENANGO	PA	121	519480	O 1859
LICKSKILLET-HOPPER	ALLEGHENY	PA	003	413555	O 1886	ODONNELL	JEFFERSON	PA	065	519945	N 1905
LILLYVILLE	BEAVER	PA	007	414103	N 1910	OHIOPYLE	FAYETTE	PA	051	520751	N 1959
LILLYVILLE	LAWRENCE	PA	073	414103	N 1910	OHIOPYLE	SOMERSET	PA	111	520751	N 1959
LIMESTONE RUN	ARMSTRONG	PA	005	007400	N 1917	OIL CITY-ROUSEVILLE	VENANGO	PA	121	520851	O 1861
LINCOLN	ALLEGHENY	PA	003	414351	ON 1917	OLD FRAME	FAYETTE	PA	051	522673	N 1899
LINDEN	WASHINGTON	PA	125	415091	ON 1900	OLMSTEAD	POTTER	PA	105	525464	N 1902
LINN RUN	WESTMORELAND	PA	129	008208	ON 1979	ONEIDA	BUTLER	PA	019	525680	ON 1885
LITTLE CREEK	BUTLER	PA	019	418412	O 1889	ORMSBY	MCKEAN	PA	083	528478	ON 1891
LITTLE MUDLICK	ARMSTRONG	PA	005	007401	N 1894	OSWAYO	POTTER	PA	105	008264	N 1947
LIVING WATERS	INDIANA	PA	063	008552	N 1879	PADDYTOWN	SOMERSET	PA	111	010582	N 1985
LOLETA	ELK	PA	047	007403	N 1960	PANIC	JEFFERSON	PA	065	007440	N 1910
LOLETA	FOREST	PA	053	007403	N 1960	PAPENFUSE	CRAWFORD	PA	039	008266	ON 1980
LONE PINE	WASHINGTON	PA	125	424675	N 1905	PARKER	ARMSTRONG	PA	005	539957	ON 1869
LORETTO	CAMBRIA	PA	021	427423		PARKER	BUTLER	PA	019	539957	ON 1869
LOVELTON	WYOMING	PA	131	430301	N 1960	PARKER	CLARION	PA	031	539957	ON 1869
LUCINDA	CLARION	PA	031	432475	N 1870	PARSONSVILLE	CLEARFIELD	PA	033	008267	N 1982
LUKINS SCHOOL	WARREN	PA	123	433656	O 1976	PAVIA	BEDFORD	PA	009	543956	N 1961
LUMBER CITY	CLEARFIELD	PA	033	433968	N 1976	PAVIA	BLAIR	PA	013	543956	N 1961
LUZERNE	FAYETTE	PA	051	435100	N 1907	PEAS HILL	BRADFORD	PA	015	015567	N 1996
LUZERNE	WESTMORELAND	PA	129	435100	N 1907	PENFIELD	CLEARFIELD	PA	033	005987	N 1957
LUZERNE WEST	FAYETTE	PA	051	008218	N 1917	PENFIELD	ELK	PA	047	005987	N 1957
LYCIPPUS	WESTMORELAND	PA	129	435403	N 1956	PENFIELD	JEFFERSON	PA	065	005987	N 1957
MADERA	CLEARFIELD	PA	033	003648	N 1981	PERRYOPOLIS	FAYETTE	PA	051	007443	N 1921
MADISON	ARMSTRONG	PA	005	439969	N 1899	PETROLEUM CENTER-PIONEER	VENANGO	PA	121	525251	O 1861
MAHONING FURNACE	ARMSTRONG	PA	005	007406	N 1941	PICADILLI	ERIE	PA	049	542480	N 1956
MAINESBURG	TIOGA	PA	117	013707	N 1990	PINE GROVE	WARREN	PA	123	554466	O 1968
MARCHAND	INDIANA	PA	063	446386	N 1939	PINE GROVE	CLARION	PA	031	556667	N 1870
MARCHAND	JEFFERSON	PA	065	446386	N 1939	PINE RUN	FOREST	PA	053	556667	N 1870
MARIENVILLE	CLARION	PA	031	441300	N 1881	PINE RUN	ALLEGHENY	PA	003	008277	N 1908
MARIENVILLE	FOREST	PA	053	441300	N 1881	PINE RUN	WESTMORELAND	PA	129	008277	N 1908
MARION CENTER	INDIANA	PA	063	447810	N 1891	PINEY	CLARION	PA	031	557473	ON 1865
MARKTON	JEFFERSON	PA	065	007408	N 1907	PITHOLE-CASHUP	VENANGO	PA	121	558620	O 1865
MARS	BUTLER	PA	019	007409	ON 1890	PLATTSVILLE	CAMBRIA	PA	021	559768	N 1975
MARSHBURG	MCKEAN	PA	083	449648	O 1909	PLATTSVILLE	CLEARFIELD	PA	033	559768	N 1975
MARVIN CREEK	MCKEAN	PA	083	450395	ON 1877	PLEASANT GROVE	WASHINGTON	PA	125	560031	ON 1899
MARVINDALE	MCKEAN	PA	083	008228	OA 1878	PLEASANTVILLE	FOREST	PA	053	561092	O 1868
MASONTOWN	FAYETTE	PA	051	007410	ON 1889	PLEASANTVILLE	VENANGO	PA	121	561092	O 1868
MASONTOWN	GREENE	PA	059	007410	ON 1889	PLEASANTVILLE	WARREN	PA	123	561092	O 1868
MAYFIELD	FAYETTE	PA	051	455469	N 1977	PLUM CREEK	ARMSTRONG	PA	005	561364	N 1890
MAYFIELD	WESTMORELAND	PA	129	455469	N 1977	PLUM CREEK	INDIANA	PA	063	561364	N 1890
MAYSVILLE	MERCER	PA	085	455717	N 1977	PLUMVILLE	ARMSTRONG	PA	005	007446	N 1908
MCCORMICK	ALLEGHENY	PA	003	458368	ON 1895	PLUMVILLE	INDIANA	PA	063	007446	N 1908
MCCRACKEN	GREENE	PA	059	458484	N 1900	PODUNK	CENTRE	PA	027	011556	N 1986
MCCREA FURNACE	ARMSTRONG	PA	005	007412	N 1937	PODUNK	CLINTON	PA	035	011556	N 1986
MCCUNE RUN	VENANGO	PA	121	458845	ON 1895	POILETT	CLARION	PA	031	562356	N 1895
MCDONALD-MCCURDY	ALLEGHENY	PA	003	459310	O 1890	POINT LOOKOUT	WASHINGTON	PA	125	562775	ON 1919
MCDONALD-MCCURDY	WASHINGTON	PA	125	459310	O 1890	POINT MARION	FAYETTE	PA	051	007450	N 1904
MCEWEN RUN	CLEARFIELD	PA	033	459780	N 1974	POINT MARION	GREENE	PA	059	007450	N 1904
MCEWEN RUN	JEFFERSON	PA	065	459780	N 1974	PORT ROYAL	WESTMORELAND	PA	129	017399	N 2003
MCKEESPORT	ALLEGHENY	PA	003	007413	N 1919	POTMAN	BUTLER	PA	019	567146	
MCKEESPORT	WESTMORELAND	PA	129	007413	N 1919	POT RIDGE	CAMBRIA	PA	021	008285	N 1981
MCMURRAY	ALLEGHENY	PA	003	462452	O 1888	POTTER BROOK	TIOGA	PA	117	017173	N 1905
MCMURRAY	WASHINGTON	PA	125	462452	O 1888	PRATT	GREENE	PA	059	571347	N 1902
MCNEES	ARMSTRONG	PA	005	007414	N 1901	PRATT	WASHINGTON	PA	125	571347	N 1902
MCVILLE	ARMSTRONG	PA	005	007415	N 1895	PUNXSUTAWNEY-DRIFTWOOD	CAMERON	PA	023	575168	N 1951
MEADVILLE	CRAWFORD	PA	039	007417	O 1920	PUNXSUTAWNEY-DRIFTWOOD	CLEARFIELD	PA	033	575168	N 1951
MEHAFFY	WASHINGTON	PA	125	465885	N 1890	PUNXSUTAWNEY-DRIFTWOOD	ELK	PA	047	575168	N 1951
MERRILL	BEAVER	PA	007	468986	O 1900	PURCELL	BEDFORD	PA	009	575199	N 1957
MIDDLETOWN	BRADFORD	PA	015	017401	N 2002	PURCHASE LINE	INDIANA	PA	063	007454	N 1978
MIFFLIN	ALLEGHENY	PA	003	473396	N 1896	QUEEN	FOREST	PA	053	579391	ON 1888
MILL CREEK	CLARION	PA	031	474357	N 1865	QUEEN	WARREN	PA	123	579391	ON 1888
MILL RUN	FAYETTE	PA	051	007422	N 1978	QUEEN JUNCTION	BUTLER	PA	019	579499	O 1936
MILL VILLAGE	ERIE	PA	049	007423	N 1979	RAGER MOUNTAIN	CAMBRIA	PA	021	582872	N 1965
MILLERTOWN	ALLEGHENY	PA	003	475049	O 1925	RAGER MOUNTAIN	INDIANA	PA	063	582872	N 1965
MILLSTONE	ELK	PA	047	004458	ON 1885	RAMEY	CLEARFIELD	PA	033	006049	N 1981
MILLSTONE	JEFFERSON	PA	065	004458	ON 1885	RANDOLPH	CRAWFORD	PA	039	586127	ON 1886
MILLTOWN	ALLEGHENY	PA	003	475953	O 1894	RASLER RUN	VENANGO	PA	121	013628	N 1988
MILLTOWN	WESTMORELAND	PA	129	475953	O 1894	RASSELAS	ELK	PA	047	007315	O 1965
MONACA	BEAVER	PA	007	481264	ON 1894	RATHMEL	CLEARFIELD	PA	033	587163	N 1925
MOODY HOLLOW	MCKEAN	PA	083	483238	O 1878	RATHMEL	JEFFERSON	PA	065	587163	N 1925
MOON RUN-CRAFTON	ALLEGHENY	PA	003	483433	O 1888	RATTIGAN	ARMSTRONG	PA	005	007316	ON 1885
MORAVIA	LAWRENCE	PA	073	484652	O 1900	RATTIGAN	BUTLER	PA	019	007316	ON 1885
MORRISON	MCKEAN	PA	083	485991	O 1904	RATTLESNAKE	VENANGO	PA	121	587274	ON 1870
MORRISON RUN	WARREN	PA	123	486177	O 1883	RAYMLTON	MERCER	PA	085	588312	O 1870
MOSIER HILL	WASHINGTON	PA	125	487215	ON 1915	RAYMLTON	VENANGO	PA	121	588312	O 1870
MOUNT MORRIS	GREENE	PA	059	489029	ON 1886	RED BRUSH	CLARION	PA	031	590196	O 1902



Field Name	County Name	State Sub	Co Code	Field Code	Field Disc Type Year	Field Name	County Name	State Sub	Co Code	Field Code	Field Disc Type Year
RED BRUSH	FOREST	PA	053	590196	O 1902	SUGAR GROVE	WARREN	PA	123	686683	ON 1910
RED BRUSH	VENANGO	PA	121	590196	O 1902	SUMMIT	FAYETTE	PA	051	688357	N 1938
RED HILL	ELK	PA	047	590894	N 1945	SUTERSVILLE	ALLEGHENY	PA	003	008337	N 1901
RED RIDGE	POTTER	PA	105	008290	N 1972	SUTERSVILLE	WESTMORELAND	PA	129	008337	N 1901
REDCLYFFE	CLARION	PA	031	007317	N 1885	SYCAMORE	GREENE	PA	059	693302	N 1895
REDCLYFFE	FOREST	PA	053	007317	N 1885	TANNER	GREENE	PA	059	697341	O 1876
REEDS CORNERS	ERIE	PA	049	008292	O 1980	TEETS	BEAVER	PA	007	007346	ON
RENFREW-MCCALMONT	BUTLER	PA	019	595970	O 1882	TEETS	BUTLER	PA	019	007346	ON
RENNERDALE	ALLEGHENY	PA	003	596195	ON 1885	TEN MILE	GREENE	PA	059	701042	N 1911
RENTON	ALLEGHENY	PA	003	007319	N 1890	TEN MILE	WASHINGTON	PA	125	701042	N 1911
RENTON	WESTMORELAND	PA	129	007319	N 1890	TEXAS SCHOOL	SOMERSET	PA	111	703097	N 1904
RICH HILL	GREENE	PA	059	598846	N 1886	TEXAS WEST	ALLEGHENY	PA	003	007347	O 1917
RICHMOND	INDIANA	PA	063	600055	N 1975	THORN CREEK	BUTLER	PA	019	705690	O 1884
RICHMOND TOWNSHIP	CRAWFORD	PA	039	007322	N 1930	TIADAGHTON	CLINTON	PA	035	014824	N 1992
RIDGWAY	ELK	PA	047	600861	ON 1877	TIADAGHTON	LYCOMING	PA	081	014824	N 1992
RILLTON	WESTMORELAND	PA	129	008296	N 1903	TIADAGHTON	FOREST	PA	053	707510	ON 1860
RIMERSBURG	CLARION	PA	031	601560	N 1896	TIDIOUTE	WARREN	PA	123	707510	ON 1860
ROARING RUN	ARMSTRONG	PA	005	605055	N 1894	TIMBLIN	ARMSTRONG	PA	005	007348	N 1903
ROARING RUN	INDIANA	PA	063	605055	N 1894	TIMBLIN	INDIANA	PA	063	007348	N 1903
ROCKDALE	CRAWFORD	PA	039	608434	N 1979	TIMBLIN	JEFFERSON	PA	065	007348	N 1903
ROCKVILLE	ARMSTRONG	PA	005	609147	N 1893	TIME	GREENE	PA	059	007349	N 1896
ROCKWOOD	SOMERSET	PA	111	609193	N 1979	TIOGA	TIOGA	PA	117	709091	N 1930
ROCKY RUN	ELK	PA	047	008300	N 1944	TIONESTA	FOREST	PA	053	007350	ON 1877
RODFIELD	ALLEGHENY	PA	003	610085	N 1891	TIPPARARY	MCKEAN	PA	083	709231	ON 1890
RODFIELD	WASHINGTON	PA	125	610085	N 1891	TOBY CREEK	ELK	PA	047	011018	N 1982
ROSENBERRY	BUTLER	PA	019	613835	O 1896	TOBY CREEK	JEFFERSON	PA	065	011018	N 1982
ROUGH RUN	BUTLER	PA	019	007326	O 1900	TOONERVILLE	VENANGO	PA	121	713358	O 1868
ROULETTE	MCKEAN	PA	083	615372	N 1886	TRIUMPH	WARREN	PA	123	718317	O 1860
ROULETTE	POTTER	PA	105	615372	N 1886	TROY	CRAWFORD	PA	039	718881	O 1877
RUNVILLE	CENTRE	PA	027	008305	ON 1980	TROY	VENANGO	PA	121	718881	O 1877
RURAL RIDGE	ALLEGHENY	PA	003	619153	ON 1899	TRYONVILLE	CRAWFORD	PA	039	016845	
RUSSELL	WARREN	PA	123	619882	N 1920	TURKEY FOOT	WASHINGTON	PA	125	721514	O 1888
SABINSVILLE	POTTER	PA	105	623108	N 1935	TURKEY TRACK	CRAWFORD	PA	039	721710	N 1990
SABINSVILLE	TIOGA	PA	117	623108	N 1935	TURKEYTOWN	WESTMORELAND	PA	129	008352	N 1972
SALLADASBURG	LYCOMING	PA	081	625700	N 1976	TURTLE CREEK	ALLEGHENY	PA	003	722675	ON 1892
SALMON CREEK	FOREST	PA	053	625936	ON 1906	ULYSSES	POTTER	PA	105	727022	N 1939
SALTSBURG	ARMSTRONG	PA	005	627155	N 1900	UNION CITY	ERIE	PA	049	727797	N 1870
SALTSBURG	INDIANA	PA	063	627155	N 1900	UTICA	MERCER	PA	085	730394	ON 1875
SALTSBURG	WESTMORELAND	PA	129	627155	N 1900	UTICA	VENANGO	PA	121	730394	O 1875
SANDLE-WILDWOOD	ALLEGHENY	PA	003	630878	O 1889	VALCOURT	MERCER	PA	085	008357	N 1911
SANDY CREEK	FAYETTE	PA	051	631385	N 1963	VALENCIA	ALLEGHENY	PA	003	007352	O 1890
SANDY LAKE	MERCER	PA	085	631602	N 1920	VALENCIA	BUTLER	PA	019	007352	O 1890
SANDY RIDGE	CENTRE	PA	027	001256	N 1983	VANCEVILLE	WASHINGTON	PA	125	733809	N 1890
SANFORD	WARREN	PA	123	631850	ON 1957	VANDERGRIFT	ARMSTRONG	PA	005	007353	N 1905
SARTWELL	MCKEAN	PA	083	634454	ON 1898	VENICE	ALLEGHENY	PA	003	735852	O 1894
SAXONBURG	BUTLER	PA	019	636376	ON 1888	VENICE	WASHINGTON	PA	125	735852	O 1894
SAY	ARMSTRONG	PA	005	007329	N 1897	VERNON	CRAWFORD	PA	039	736658	O 1975
SCOTT RUN	FOREST	PA	053	640383	N 1884	VOLANT	LAWRENCE	PA	073	741074	ON 1905
SELKIRK	CRAWFORD	PA	039	643460	ON 1884	VOLANT	MERCER	PA	085	741074	ON 1905
SELKIRK	WARREN	PA	123	643460	ON 1884	WADSWORTH-NORTH OAKLAND	BUTLER	PA	019	743970	ON 1874
SEVEN SPRINGS	SOMERSET	PA	111	645537	N 1958	WALKCHALK	ARMSTRONG	PA	005	007358	N 1902
SEVEN SPRINGS	WESTMORELAND	PA	129	645537	N 1958	WALNUT BEND	VENANGO	PA	121	746613	O 1861
SHADE CREEK	SOMERSET	PA	111	646519	N 1977	WALTERSBURG	FAYETTE	PA	051	007359	N 1910
SHAMBURO	VENANGO	PA	121	647405	O 1866	WARREN	WARREN	PA	123	749527	O 1875
SHAMROCK	SOMERSET	PA	111	647475	N 1979	WARRIORS POINT	WASHINGTON	PA	125	749820	N 1905
SHANKSVILLE	SOMERSET	PA	111	007330	N 1973	WARSAW	JEFFERSON	PA	065	749821	N 1915
SHANNON RUN	GREENE	PA	059	007331	N 1898	WASHINGTON-TAYLORSTOWN	WASHINGTON	PA	125	750434	ON 1885
SHANNONDALE	CLARION	PA	031	647795	ON 1875	WATSON-DUHRING	FOREST	PA	053	752045	ON 1883
SHANNOPIN	ALLEGHENY	PA	003	647800	O 1883	WAYNESBURG	GREENE	PA	059	007266	N 1889
SHANNOPIN	BEAVER	PA	007	647800	ON 1883	WEBSTER	FAYETTE	PA	051	754542	N 1887
SHARON	MERCER	PA	085	647971	ON 1900	WEBSTER	WASHINGTON	PA	125	754542	N 1887
SHARON CENTER	POTTER	PA	105	648002	OA 1903	WEBSTER	WESTMORELAND	PA	129	754542	N 1887
SHEAKLEYVILLE	MERCER	PA	085	649135	N 1975	WELLSBORO SOUTH	TIOGA	PA	117	003374	N 1982
SHEFFIELD	MCKEAN	PA	083	649428	N 1875	WERTZ HOLLOW	CLINTON	PA	035	011028	N 1986
SHEFFIELD	WARREN	PA	123	649428	N 1875	WESLEY	MERCER	PA	085	759285	N 1972
SHELLHAMER	ARMSTRONG	PA	005	650265	N 1958	WESLEY	VENANGO	PA	121	759285	N 1972
SHENANGO SOUTH	CRAWFORD	PA	039	008318	N 1979	WEST BRANCH	MCKEAN	PA	083	759626	ON 1876
SHERRETT	ARMSTRONG	PA	005	007333	N 1922	WESTFIELD	TIOGA	PA	117	017174	N 1900
SHINGLEHOUSE	MCKEAN	PA	083	652414	ON 1895	WESTLINE	MCKEAN	PA	083	760858	ON 1946
SHINGLEHOUSE	POTTER	PA	105	652414	ON 1895	WETMORE	MCKEAN	PA	083	761501	N 1879
SHIPPENVILLE	CLARION	PA	031	652570	ON 1875	WETMORE	WARREN	PA	123	761501	N 1879
SHIRA STREAK	BUTLER	PA	019	652724	O 1893	WHEATLAND	LAWRENCE	PA	073	762432	N 1963
SHORT CREEK	WASHINGTON	PA	125	653768	N 1919	WHEATLAND	MERCER	PA	085	762432	N 1963
SHREWSBURY	LYCOMING	PA	081	654233	N 1970	WHIG HILL	FOREST	PA	053	763191	ON 1905
SIGEL	CLARION	PA	031	006422	N 1909	WHIPPOORWILL	CAMERON	PA	023	007366	N 1961
SIGEL	JEFFERSON	PA	065	006422	N 1909	WHIPPOORWILL	ELK	PA	047	007366	N 1961
SLATE LICK	ARMSTRONG	PA	005	007337	N 1901	WHISKEY RUN	WARREN	PA	123	763346	N 1944
SLAUGHTERING GROUND	CLINTON	PA	035	011010	N 1986	WHITE ASH	ALLEGHENY	PA	003	007367	N 1910
SLIGO	CLARION	PA	031	661278	N 1912	WHITE GRAVEL	MCKEAN	PA	083	764155	N 1920
SLIPPERY ROCK	LAWRENCE	PA	073	661371	O 1864	WHITEHORN CREEK	WESTMORELAND	PA	129	010238	N 1956
SMELTZER	ARMSTRONG	PA	005	007339	N 1946	WHITELY CREEK	GREENE	PA	059	765353	ON 1865
SMELTZER	INDIANA	PA	063	007339	N 1946	WHITESBURG	ARMSTRONG	PA	005	007368	N 1927
SMETHPORT	MCKEAN	PA	083	662107	N 1875	WILAWANA	BRADFORD	PA	015	015566	N 1996
SMICKSBURG	ARMSTRONG	PA	005	007340	N 1900	WILCOX	ELK	PA	047	768043	N 1883
SMICKSBURG	INDIANA	PA	063	007340	N 1900	WILLET	INDIANA	PA	063	007370	N 1890
SMICKSBURG	JEFFERSON	PA	065	007340	N 1900	WILLOW CREEK-COBB HOLLOW	MCKEAN	PA	083	770662	O 1917
SMITH CORNERS	WARREN	PA	123	662197	ON 1899	WILPEN	WESTMORELAND	PA	129	011033	N 1982
SMITHS FERRY	BEAVER	PA	007	662890	O 1860	WINDFALL	MCKEAN	PA	083	772685	O 1875
SNOWSHOE	CENTRE	PA	027	014815	N 1992	WINFIELD WEST	ARMSTRONG	PA	005	007373	N 1893
SOMERSET	SOMERSET	PA	111	665277	N 1964	WINFIELD WEST	BUTLER	PA	019	007373	N 1893
SOMERSET EAST	SOMERSET	PA	111	665323	N 1979	WOLF CREEK	MERCER	PA	085	776236	ON 1889
SOMERSET WEST	SOMERSET	PA	111	665370	N 1977	WOLF CREEK	VENANGO	PA	121	776236	N 1899
SOUTH FORK	CAMBRIA	PA	021	666672	N 1973	WOLFS CORNERS	CLARION	PA	031	590220	ON 1889
SPARTA	CRAWFORD	PA	039	668036	ON 1867	WOODROW	WASHINGTON	PA	125	777879	ON 1904
SPEECHLEY	CLARION	PA	031	668924	ON 1870	WOODRUFF	GREENE	PA	059	007376	N 1905
SPEECHLEY	VENANGO	PA	121	668924	ON 1885	WOODVILLE	ALLEGHENY	PA	003	778406	O 1892
SPOOK HILL	FAYETTE	PA	051	013423	N 1988	WRIGHT RUN	GREENE	PA	059	780382	ON 1900
SPRING CREEK	WARREN	PA	123	670919	ON 1921	YATESBORO	ARMSTRONG	PA	005	007377	N 1895
SPRUELL	FAYETTE	PA	051	672035	N 1961	YELLOW CREEK	BUTLER	PA	019	785990	ON 1889
ST LAWRENCE	CAMBRIA	PA	021	008326	N 1981	YOUNGVILLE	WARREN	PA	123	788389	ON 1959
ST LAWRENCE	CLEARFIELD	PA	033	008326	N 1981	ZOLLARSVILLE	GREENE	PA	059	792680	ON 1902
ST MARYS	ELK	PA	047	674345	ON 1900	ZOLLARSVILLE	WASHINGTON	PA	125	792680	ON 1902
STAGECOACH	BRADFORD	PA	015	675523	N 1992						
STATE LINE	POTTER	PA	105	677538	N 1932						
STEWART RUN	FOREST	PA	053	007343	ON 1900						
STEWART RUN	VENANGO	PA	121	007343	ON 1900						
STILLWATER	WARREN	PA	123	680731	N 1979						
STONEBORO	MERCER	PA	085	008329	ON 1877						
STRONGSTOWN	CAMBRIA	PA	021	685071	N 1954						
STRONGSTOWN	INDIANA	PA	063	685071	N 1954						
STUMP LICK	CLEARFIELD	PA	033	010631	N 1984						
SUGAR	WASHINGTON	PA	125	013427	N 1921						
SUGAR CREEK-NILES	VENANGO	PA	121	686652	ON 1859						

## SOUTH DAKOTA

ALUM CREEK	FALL RIVER	SD	047	014269	OA 1980
BARKER DOME	CUSTER	SD	033	039319	O 1955
BARKER DOME	FALL RIVER	SD	047	039319	O 1955
BUFFALO	HARDING	SD	063	101276	OA 1954
BUFFALO EAST	HARDING	SD	063	101400	N 197



# SOUTH DAKOTA

Field Name	County Name	State Sub	Co Code	Field Code	Field Disc Type Year	Field Name	County Name	State Sub	Co Code	Field Code	Field Disc Type Year
BULL CREEK	HARDING	SD	063	102516	OA 1978	GUM BRANCH	SCOTT	TN	151	294460	ONA 1973
BUTTE - HARDING CO	BUTTE	SD	019	003037	N 1980	HANGING LIMB	OVERTON	TN	133	015127	N 1980
BUTTE - HARDING CO	HARDING	SD	063	003037	N 1980	HARPEY VALLEY	DICKSON	TN	043	010097	N 1930
CADY CREEK	HARDING	SD	063	000236	N 1978	HELENWOOD WEST	SCOTT	TN	151	315044	ON 1973
CAMEL CREEK	HARDING	SD	063	114619	O 1975	HENEGER	WARREN	TN	177	014649	N 1980
CHEYENNE BEND	FALL RIVER	SD	047	013669	O 1987	HICKORY CREEK	COFFEE	TN	031	320542	N 1980
CLARKSON RANCH	HARDING	SD	063	015108	OA 1993	HIGGENBOTTOM BEND	WARREN	TN	177	010100	N 1928
COREY BUTTE	HARDING	SD	063	161474	OA 1975	HIGH POINT	SCOTT	TN	151	321875	O 1971
DEADLINE	HARDING	SD	063	003044	O 1978	HIGH POINT SOUTH	SCOTT	TN	151	321880	O 1972
EDGEMONT	FALL RIVER	SD	047	003052	OA 1980	HILHAM	OVERTON	TN	133	010939	N 1984
HARDING SPRINGS	HARDING	SD	063	305531	OA 1973	HONEY CREEK SOUTH	FENTRESS	TN	049	330729	ONA 1972
HARDING SPRINGS EAST	HARDING	SD	063	305535	OA 1976	HONEY CREEK SOUTH	SCOTT	TN	151	330729	OA 1972
HOLLINGSWORTH NORTH	FALL RIVER	SD	047	009787	OA 1984	HUNTSVILLE	SCOTT	TN	151	340353	ON 1971
IGLOO	FALL RIVER	SD	047	013694	OA 1990	HURRICANE CREEK	FENTRESS	TN	049	340601	ON 1972
INDIAN CREEK	FALL RIVER	SD	047	345200	OA 1978	HURRICANE RIDGE	FENTRESS	TN	049	001436	ON 1977
INDIAN CREEK NE	FALL RIVER	SD	047	345236	O 1980	HURRICANE RIDGE	SCOTT	TN	151	001436	ON 1977
JONES CREEK	HARDING	SD	063	363223	OA 1975	HURRICANE RIDGE WEST	FENTRESS	TN	049	008837	N 1977
LANTRY	DEWEY	SD	041	003081	O 1976	INDEPENDENCE SCHOOL	OVERTON	TN	133	011972	ON 1986
MEDICINE POLE HILLS SOUTH	HARDING	SD	063	465196	OA 1972	INDIAN CREEK	MORGAN	TN	129	345200	OA 1972
PETE'S CREEK	HARDING	SD	063	015472	O 1996	INDIAN CREEK SE	MORGAN	TN	129	001445	O 1975
PORTER RANCH	FALL RIVER	SD	047	013728	O 1987	IRONS CREEK	CLAY	TN	027	348836	O 1927
PROVO	JACK RIVER	SD	047	011233	OA 1986	IRON BRANCH	OVERTON	TN	133	001468	O 1980
SHEEP DRAW EAST	FALL RIVER	SD	047	010181	OA 1985	JAMESTOWN NE	FENTRESS	TN	049	013879	N 1980
SHORT PINE HILLS WEST	HARDING	SD	063	653854	N 1977	JAMESTOWN SE	FENTRESS	TN	049	001476	O 1978
SIMMS DRAW EAST	FALL RIVER	SD	047	010187	OA 1984	JOHN HALL FLATS	SCOTT	TN	151	001493	ON 1977
SOUTH FORK	BUTTE	SD	019	666672	N 1980	JONES CREEK	DICKSON	TN	043	363223	O 1866
SOUTH FORK	HARDING	SD	063	666672	N 1980	JOUETTE CREEK	PICKETT	TN	137	010105	O 1927
STATE LINE	HARDING	SD	063	677538	OA 1973	JOUETTE CREEK EAST	PICKETT	TN	137	010106	O 1948
TABLE MOUNTAIN	HARDING	SD	063	695460	OA 1983	KETTLE CREEK	CLAY	TN	027	376708	O 1927
TRAVERS RANCH	HARDING	SD	063	716171	OA 1973	KHOTAN	ANDERSON	TN	001	001405	OA 1976
YELLOW HAIR	HARDING	SD	063	786116	OA 1971	LIBERTY	MACON	TN	111	413142	N 1966

# TENNESSEE

ALGOOD	PUTNAM	TN	141	009991	O 1970	LIBERTY CHURCH	OVERTON	TN	133	413153	N 1983
ALLRED	OVERTON	TN	133	012161	O 1971	LICK BRANCH	SCOTT	TN	151	413514	ON 1976
ALTAMONT	GRUNDY	TN	061	013742	N 1978	LILLYDALE	CLAY	TN	027	012385	O 1926
ARCOTT SCHOOL	CLAY	TN	027	023709	O 1938	LILLYDALE	PICKETT	TN	137	012385	O 1926
ASHBURN CREEK	CLAY	TN	027	027081	O 1927	LITTLE CLEAR CREEK	MORGAN	TN	129	418350	ON 1928
ASHBURN CREEK SOUTH	OVERTON	TN	133	014186	ON 1982	LITTLE CRAB	FENTRESS	TN	049	010118	O 1948
BARREN PLAINS	ROBERTSON	TN	147	040435	ON 1931	LITTLE PROCTOR	CLAY	TN	027	010119	O 1951
BEATY	FENTRESS	TN	049	004672	O 1937	LIVINGSTON EAST	OVERTON	TN	133	420768	O 1976
BENDIX SPUR	SCOTT	TN	151	000924	ON 1978	LOCK BRANCH	JACKSON	TN	087	014256	O 1927
BIG BRANCH	FENTRESS	TN	049	061129	N 1975	LONG FORK	SCOTT	TN	151	425450	N 1971
BIG EAGLE CREEK	OVERTON	TN	133	010291	ON 1984	LONG RIDGE	JACKSON	TN	087	425837	O 1975
BLACK HOLLOW	OVERTON	TN	133	068368	O 1980	LOVE LADY NW	PICKETT	TN	137	014652	O 1973
BOATLAND	FENTRESS	TN	049	077044	O 1974	LOW GAP SOUTH	PICKETT	TN	151	010969	ON 1977
BOATLAND NE	FENTRESS	TN	049	077050	N 1975	LOW GAP-REUBEN HOLLOW	SCOTT	TN	151	010970	OA 1976
BOONE CAMP	MORGAN	TN	129	081025	ON 1924	MANSON SCHOOL	FENTRESS	TN	049	001630	ON 1979
BRICEVILLE	ANDERSON	TN	001	091295	O 1976	MARTIN BRANCH	CANNON	TN	015	449920	O 1971
BROKEN LEG	OVERTON	TN	133	093665	O 1970	MCKINNEY	CAMPBELL	TN	013	461491	O 1978
BROWN POND	SCOTT	TN	151	095525	ON 1970	MILE ONE	SCOTT	TN	151	008841	O 1977
BUCKLICK	MORGAN	TN	129	100422	O 1974	MILL CREEK	CLAY	TN	027	474357	O 1927
BUFFALO COVE	FENTRESS	TN	049	101359	O 1974	MILLER MOUNTAIN	OVERTON	TN	133	008930	ON 1981
BURCHETT HOLLOW	CLAY	TN	027	008874	O 1984	MITCHELL	SUMNER	TN	165	478945	O 1963
BURCHETT HOLLOW	OVERTON	TN	133	008874	O 1937	MITCHELL CREEK	CLAY	TN	027	478976	O 1928
BURRVILLE	MORGAN	TN	129	106504	ONA 1972	MITCHELL CREEK SE	OVERTON	TN	133	010136	O 1923
BURRVILLE EAST	MORGAN	TN	129	106507	O 1975	MOODYVILLE EAST	PICKETT	TN	137	483325	O 1941
CAPITOL HILL	SCOTT	TN	151	118731	ON 1971	NEELEY CREEK	CLAY	TN	027	501301	O 1926
CARVER BRANCH	SMITH	TN	159	010061	O 1960	NEW HAVEN	SCOTT	TN	151	503998	N 1962
CARYVILLE	CAMPBELL	TN	013	000976	OA 1977	NEWCOMB	CAMPBELL	TN	013	506044	N 1987
CECIL HOLLOW	SCOTT	TN	151	000977	ON 1981	NIGGS CREEK	SCOTT	TN	151	508300	N 1971
CELINA	CLAY	TN	027	128895	O 1938	NOAH FORK	COFFEE	TN	031	010139	O 1938
CHANNEY GAP	MORGAN	TN	129	132457	O 1975	NORTH CREEK	CUMBERLAND	TN	035	008260	ON 1983
CHANUTE	PICKETT	TN	137	132721	ONA 1977	OAK GROVE	OVERTON	TN	133	516721	OA 1979
CLARKRANGE	FENTRESS	TN	049	000997	O 1977	OAK HILL	CUMBERLAND	TN	035	516814	O 1980
CLIFTY DOME	MACON	TN	111	010063	N 1941	OIL HOLLOW	CLAY	TN	027	520882	O 1926
COAL HILL	SCOTT	TN	151	150020	ON 1950	OIL HOLLOW NORTH	CLAY	TN	027	520887	O 1974
COALMONT	GRUNDY	TN	061	150189	N 1932	OKALONA	OVERTON	TN	133	010142	N 1949
COLLINS RIVER	WARREN	TN	177	010065	ON 1928	ONEIDA EAST	SCOTT	TN	151	525711	N 1971
COOKEVILLE	PUTNAM	TN	141	010067	N 1920	ONEIDA WEST	SCOTT	TN	151	525742	ON 1969
COON HOLLOW	MORGAN	TN	129	159630	ON 1928	PALL MALL NORTH	FENTRESS	TN	049	010584	O 1903
COON HOLLOW NE	MORGAN	TN	129	159635	N 1975	PARKER-ETTER	PICKETT	TN	137	014270	ON 1980
CROOKED BRANCH	FENTRESS	TN	049	171370	N 1975	PERKINS HOLLOW	CAMPBELL	TN	013	012030	O 1981
DAYS CHAPEL	CLAIBORNE	TN	025	183069	OA 1981	PETERMAN BEND	CLAY	TN	027	552009	O 1925
DEER LODGE	MORGAN	TN	129	001020	O 1975	PETERS BRIDGE	FENTRESS	TN	049	552050	O 1975
DEER LODGE NORTH	MORGAN	TN	129	008834	N 1975	PILOT MOUNTAIN	MORGAN	TN	129	001859	ON 1981
DIFFICULT	SMITH	TN	159	191921	N 1970	PINE BRANCH SW	CLAY	TN	027	556472	O 1963
DODSON CHAPEL	OVERTON	TN	133	010075	N 1927	PINE GROVE	MORGAN	TN	129	556667	N 1975
DOUGLAS BRANCH	MORGAN	TN	129	199866	ON 1971	PLEASANT RIDGE	MORGAN	TN	129	560496	ON 1979
DOUGLAS BRANCH EAST	MORGAN	TN	129	199870	O 1975	PLEASANT SHADE	SMITH	TN	159	560620	N 1968
DREW BRANCH	CAMPBELL	TN	013	202520	O 1975	POPLAR COVE	FENTRESS	TN	049	001874	O 1896
DRY CREEK	CLAY	TN	027	203602	O 1972	PREVIT BRANCH	SCOTT	TN	151	572043	O 1976
EAGLE CREEK	OVERTON	TN	133	210463	O 1866	PUNCHEONCAMP	SCOTT	TN	151	574951	O 1971
FAULKNER SPRINGS	WARREN	TN	177	237164	N 1971	RED HILL	FENTRESS	TN	049	590894	O 1960
FAYETTEVILLE	LINCOLN	TN	103	237629	N 1905	RIVER JUNCTION	SCOTT	TN	151	603837	N 1973
FINDLEY NE	WHITE	TN	185	014644	N 1979	RIVERTON	FENTRESS	TN	049	604147	O 1896
FLAT CREEK NE	OVERTON	TN	133	014935	O 1986	ROBBINS	SCOTT	TN	151	605551	ON 1980
FLATT CREEK	OVERTON	TN	133	001081	ON 1974	ROSLIN SOUTH	FENTRESS	TN	049	008843	N 1976
FORBUS	FENTRESS	TN	049	001087	O 1905	ROSLIN SOUTH	MORGAN	TN	129	008843	N 1976
FORBUS	PICKETT	TN	137	001087	O 1905	RUGBY	FENTRESS	TN	049	618275	ON 1973
FOX SPRINGS	CLAY	TN	027	253395	O 1975	RUGBY	MORGAN	TN	129	618275	ON 1973
FRANKFORT NE	MORGAN	TN	129	254907	ON 1973	RUGBY	SCOTT	TN	151	618275	N 1973
FROG POND	MACON	TN	111	010087	N 1958	RUSSELL FORK	CAMPBELL	TN	013	011006	O 1984
GATEWOOD SW	MORGAN	TN	129	008835	ON 1981	RUSSELL RIDGE	PICKETT	TN	137	001237	O 1976
GATEWOOD-STOWERS	MORGAN	TN	129	010928	ON 1926	SHEPHERD BRANCH	FENTRESS	TN	049	605080	ON 1975
GEORGE WEST BRANCH	SCOTT	TN	151	010089	N 1971	SHILOH	OVERTON	TN	133	652156	ON 1979
GLADES EAST	MORGAN	TN	129	001117	ON 1979	SHIRLEY	FENTRESS	TN	049	652900	N 1980
GLEN MARY	SCOTT	TN	151	276060	ON 1916	SHIRLEY	MORGAN	TN	129	652900	N 1980
GLENOBEY	FENTRESS	TN	049	001122	ON 1936	SHUG MOUNTAIN	SCOTT	TN	151	654477	O 1965
GOOD HOPE	OVERTON	TN	133	279796	ON 1979	SILVER PINE	FENTRESS	TN	049	008845	ON 1983
GOOD PASTURE BEND	CLAY	TN	027	279982	O 1937	SMITHLAND	LINCOLN	TN	103	008742	N 1929
GRAVE HILL	SCOTT	TN	151	010091	O 1915	SPARTA	WHITE	TN	185	668036	N 1927
GRAVE HILL NORTH	SCOTT	TN	151	286167	O 1971	SPRING CREEK	OVERTON	TN	133	670919	O 1866
GREEN POND	OVERTON	TN	133	010092	N 1960	SPURRIER	PICKETT	TN	137	672391	O 1892
GREENWOOD SOUTH	JACKSON	TN	087	290166	O 1952	ST JOHN	CLAY	TN	027	673725	O 1928
GRIMSLEY NORTH	FENTRESS	TN	049	291670	O 1975	STANLEY JUNCTION	SCOTT	TN	151	001321	ON 1971
GROCE	PICKETT	TN	137	008836	O 1947	STAR POINT	PICKETT	TN	137	676786	N 1973
GRUETLI	GRUNDY	TN	061	293126	N 1974	STATIC	PICKETT	TN	137	677755	O 1963
GUM BRANCH	MORGAN	TN	129	294460	ONA 1973	STILLHOUSE CREEK	CLAY	TN	027	680689	O 1937
						STOCKTON	FENTRESS	TN	049	681568	O 1979
						STOCKTON SW	FENTRESS	TN	049	008846	ON 1978
						SUGAR GROVE	SUMNER	TN	165	686683	O 1920
						SUNBRIGHT	MORGAN	TN	129	689132	ON 1926
						SUNBRIGHT CENTRAL	MORGAN	TN	129	008847	ON 1980
						SWAN CREEK	HANCOCK	TN	067	691651	ON 1982

Field Name	County Name	State Sub	Co Code	Field Code	Field Disc Type Year	Field Name	County Name	State Sub	Co Code	Field Code	Field Disc Type Year
SYCAMORE VALLEY	MACON	TN	111	006462	N 1927	ACKERLY	BORDEN	TX85	033	002427	OA 1953
TACKETT CREEK	CLAIBORNE	TN	025	695605	O 1959	ACKERLY	DAWSON	TX85	115	002427	OA 1953
TALLMAN FORD	MACON	TN	111	696473		ACKERLY	HOWARD	TX80	227	002427	OA 1953
TINSLEYS BOTTOM	CLAY	TN	027	708998	O 1924	ACKERLY	MARTIN	TX80	317	002427	OA 1953
TINSLEYS BOTTOM	JACKSON	TN	087	708998	O 1924	ACKERLY EAST	BORDEN	TX85	033	002458	O 1955
TOWN CREEK	WARREN	TN	177	003133	O 1921	ACKERLY EAST	DAWSON	TX85	115	002458	O 1955
TRAVISVILLE	PICKETT	TN	137	010637	O 1903	ACKERLY NE	DAWSON	TX85	115	015093	O 1993
TURKEY CREEK	CLAY	TN	027	721307	O 1938	ACKERLY NORTH	DAWSON	TX85	115	002489	OA 1957
UNION HILL	MORGAN	TN	129	727983	ON 1932	ACKERLY NW	DAWSON	TX85	115	002520	OA 1960
UNION HILL SW	MORGAN	TN	129	727990	O 1975	ACKERLY SOUTH	DAWSON	TX85	115	002551	O 1954
VANS BRANCH	PICKETT	TN	137	010640	O 1905	ACKERLY SOUTH	MARTIN	TX80	317	002551	O 1954
VERDUN	SCOTT	TN	151	736224	N 1971	ACKERMAN	TAYLOR	TX70	441	000356	ONA 1980
WALNUT GROVE	WHITE	TN	185	746861	N 1978	ACKERS	SHACKELFORD	TX70	417	002566	OA 1978
WILLIAMS CREEK	SCOTT	TN	151	769794	O 1980	ACKERS "34"	SHACKELFORD	TX70	417	015545	O 1995
WILLOW GROVE	CLAY	TN	027	770784	O 1923	ACLETO	WILSON	TX10	493	001960	ONA 1981
WINONA	SCOTT	TN	151	773793	ON 1979	ACLETO CREEK	WILSON	TX10	493	002644	OA 1952
WIRMINGHAM	OVERTON	TN	133	008020	O 1981	ACME	CLAY	TX90	077	002675	OA 1947
WOLF RIVER EAST	FENTRESS	TN	049	776347	O 1953	ACME	JONES	TX70	253	002675	OA 1975
YELLOWCLIFF	SCOTT	TN	151	786209	N 1966	ACME SE	CLAY	TX90	077	002706	OA 1960
						ACME SOUTH	CLAY	TX90	077	002737	O 1953
						ACOM	CHAMBERS	TX30	071	002768	N 1960
						ACORN	CROCKETT	TX75	105	002799	OA 1984
						ACORN	FISHER	TX70	151	002799	ON 1950
						ACR	COKE	TX75	081	002800	OA 1977
						ACS	UPTON	TX75	461	014878	O 1994
						ACU	TERRELL	TX75	443	014725	N 1993
						ACU EAST	TERRELL	TX75	443	016590	N 2000
						A-D & P	ARCHER	TX90	009	001001	OA 1952
						ADA	JACK	TX90	237	002830	OA 1953
						ADA CALL	NEWTON	TX30	351	002861	ONA 1960
						ADA CALL EAST	NEWTON	TX30	351	008025	OA 1982
						ADAIR	GAINES	TX85	165	003109	OA 1947
						ADAIR	TERRY	TX85	445	003109	OA 1947
						ADAIR CREEK	NOLAN	TX70	353	000357	OA 1980
						ADAIR NE	TERRY	TX85	445	003140	O 1954
						ADAIR SOUTH	GAINES	TX85	165	015875	O 1997
						ADAM	COMANCHE	TX70	093	003217	OA 1981
						ADAM	REEVES	TX80	389	003217	N 1977
						AD-AM	WOOD	TX60	499	009187	O 1991
						ADAM & JESSICA	RUNNELS	TX75	399	013958	OA 1985
						ADA-MAC	BRAZORIA	TX30	039	002985	ON 1961
						ADAMC	UPTON	TX75	461	003233	ONA 1953
						ADAMI	WEBB	TX40	479	003264	ONA 1939
						ADAMI WEST	WEBB	TX40	479	003295	ONA 1959
						ADAMS	EASTLAND	TX70	133	003326	OA 1982
						ADAMS	MEDINA	TX10	325	003326	ONA 1926
						ADAMS	STEPHENS	TX70	429	003326	O 1957
						ADAMS	SUTTON	TX75	435	003326	N 1975
						ADAMS 31	HOWARD	TX80	227	015094	O 1994
						ADAMS RANCH	JASPER	TX30	241	003574	ONA 1953
						ADAMS RANCH	JIM WELLS	TX40	249	003574	N 1985
						ADAMS RANCH	ORANGE	TX30	361	003574	ONA 1953
						ADAMS RANCH WEST	ORANGE	TX30	361	003636	ONA 1965
						ADAMS RIB	FAYETTE	TX30	149	014426	OA 1992
						ADAMS-BAGGETT RANCH	CROCKETT	TX75	105	003357	N 1969
						ADAMSON	JONES	TX70	253	003698	O 1950
						ADAS	FISHER	TX70	151	003760	OA 1956
						ADAS SOUTH	FISHER	TX70	151	003791	OA 1957
						ADCO	COLEMAN	TX70	083	010656	N 1986
						ADCOCK	DAWSON	TX85	115	003822	OA 1951
						ADCOCK SOUTH	DAWSON	TX85	115	000881	OA 1981
						ADDICKS	HARRIS	TX30	201	012098	N 1987
						ADDIE	CROCKETT	TX75	105	003853	N 1954
						ADDIS	ECTOR	TX80	135	003915	OA 1947
						ADDIS NE	ECTOR	TX80	135	003946	O 1962
						ADDISON	BASTROP	TX10	021	004008	O 1956
						ADDISON	PALO PINTO	TX70	363	004008	N 1981
						ADELA	LAVACA	TX20	285	004031	ON 1973
						ADIAN	COLEMAN	TX70	083	011039	OA 1987
						ADLER	EASTLAND	TX70	133	007690	ONA 1984
						ADLER LAKE	VICTORIA	TX20	469	010002	N 1985
						ADMIRAL	CALLAHAN	TX70	059	000358	OA 1979
						ADMIRAL SOUTH	CALLAHAN	TX70	059	008754	OA 1984
						ADOBE	EASTLAND	TX70	133	004287	OA 1982
						ADOBE WALLS	HUTCHINSON	TX95	233	004318	OA 1969
						ADRIAN	NOLAN	TX70	353	004504	OA 1960
						ADRIENNE	EASTLAND	TX70	133	007242	OA 1982
						ADVANCE	EASTLAND	TX70	133	004566	OA 1984
						ADVANCE	PARKER	TX70	367	004566	N 1982
						A-F-G	GARZA	TX85	169	000879	OA 1979
						AGAPE	STEPHENS	TX70	429	000359	OA 1979
						AGAR	MIDLAND	TX80	329	010303	OA 1985
						AGARITO	ZAPATA	TX40	505	013175	N 1989
						AGARITTA	CONCHO	TX75	095	013176	OA 1989
						AGGIE	COOKE	TX90	097	004977	O 1974
						AGGIELAND	BRAZOS	TX30	041	006329	ONA 1984
						AGGIELAND	BURLESON	TX30	051	006329	ONA 1984
						AGNES	ANDERSON	TX60	001	005000	N 1957
						AGNES BARBER	REFUGIO	TX20	391	005031	ONA 1970
						AGNES BARBER SOUTH	REFUGIO	TX20	391	011639	N 1987
						AGRIMONY	POLK	TX30	373	017356	N 1983
						AGUA AZUL	WEBB	TX40	479	004987	N 1983
						AGUA CLARA	JIM HOGG	TX40	247	012450	N 1988
						AGUA DULCE	NUECES	TX40	355	005217	ONA 1928
						AGUA DULCE EAST	NUECES	TX40	355	005248	ON 1953
						AGUA DULCE NE	NUECES	TX40	355	005279	O 1970
						AGUA DULCE NORTH	NUECES	TX40	355	005310	ONA 1956
						AGUA DULCE SOUTH	NUECES	TX40	355	004296	N 1983
						AGUA DULCE SW	NUECES	TX40	355	000360	N 1977
						AGUA FUEGO	WEBB	TX40	479	009390	N 1984
						AGUA NEGRA	DUVAL	TX40	131	005670	ONA 1983
						AGUA PRIETA	DUVAL	TX40	131	005341	ONA 1941
						AGUA ROJA	WEBB	TX40	479	006521	N 1984
						AGUAS CALIENTES	WEBB	TX40	479	010004	N 1985
						AGUILA	ZAPATA	TX40	505	005372	O 1956
						AGUILARES	WEBB	TX40	479	005403	ONA 1953
						AGUILARES NORTH	WEBB	TX40	479	011040	N 1986
						AGUILETE CREEK	WEBB	TX40	479	011310	N 1979
						AGULA CREEK	VICTORIA	TX20	469	016568	ONA 1999
						AHERN	CASS	TX60	067	005434	N 1964
						AIKEN	FISHER	TX70	151	005589	OA 1957
						AINSWORTH	JACK	TX90	237	005620	OA 1980
						AIRPORT	MAVERICK	TX10	323	005868	N 1973

TEXAS

A	HARDIN	TX30	199	666490	ONA 1979
A & A	STARR	TX40	427	000629	OA 1956
A & C	ARCHER	TX90	009	000351	OA 1960
A & D	ARCHER	TX90	009	000660	OA 1949
A & H	DUVAL	TX40	131	000691	ONA 1959
A & H WEST	DUVAL	TX40	131	000722	OA 1961
A & K	KNOX	TX90	275	000753	O 1957
A & S	MITCHELL	TX80	335	000784	OA 1968
A B	EASTLAND	TX70	133	000810	OA 1978
A B ALLEN	VICTORIA	TX20	469	006890	N 1984
A B C	TAYLOR	TX70	441	000815	OA 1955
A B CRAWFORD	PALO PINTO	TX70	363	010655	N 1986
A B H	SCHLEICHER	TX75	413	006264	OA 1984
A B H WEST	SCHLEICHER	TX75	413	006520	OA 1984
A BAKER	THROCKMORTON	TX70	447	009156	OA 1985
A C SCOTT	CALLAHAN	TX70	059	000908	OA 1954
A C SCOTT NW	CALLAHAN	TX70	059	000939	O 1954
A C SCOTT WEST	CALLAHAN	TX70	059	000970	OA 1954
A D H	COLEMAN	TX70	083	009999	ONA 1985
A E DAVIS	BROWN	TX70	049	008024	N 1984
A G H	PECOS	TX80	371	000878	ONA 1980
A GOOD	THROCKMORTON	TX70	447	011308	OA 1985
A L D	RUNNELS	TX75	399	004295	OA 1983
A O O	YOUNG	TX90	503	000352	ONA 1980
A P	BORDEN	TX85	033	001063	O 1958
A P C	KNOX	TX90	275	001094	OA 1959
A P I	SAN PATRICIO	TX40	409	001125	N 1960
A R S	COLEMAN	TX70	083	008424	OA 1984
A RESURRECTION	LAVACA	TX20	285	004861	N 1998
A S O G	DUVAL	TX40	131	001156	ONA 1959
A S O G	JIM WELLS	TX40	249	001156	ONA 1959
A S O G NORTH	DUVAL	TX40	131	001187	ONA 1962
A S O G NORTH	JIM WELLS	TX40	249	001187	ONA 1962
A T & H	CALLAHAN	TX70	059	010000	OA 1985
A T & H	SHACKELFORD	TX70	417	010000	OA 1985
A T M	UPTON	TX75	461	011038	OA 1986
A V C	ARCHER	TX90	009	001209	OA 1971
A W	WINKLER	TX80	495	001218	OA 1964
A W P	MCMULLEN	TX10	311	006990	ONA 1981
A. C. MORTON					

TEXAS

Field Name	County Name	State Sub	Co Code	Field Code	Field Disc Type	Year	Field Name	County Name	State Sub	Co Code	Field Code	Field Disc Type	Year
AIRPORT	NUECES	TX40	355	005868	N	1981	ALICE DEEP SW	JIM WELLS	TX40	249	002976	N	1982
AIRPORT	WICHITA	TX90	485	005868	OA	1942	ALICE EAST	JIM WELLS	TX40	249	000365	N	1977
AIRSTRIP	ZAVALA	TX10	507	005883	N	1980	ALICE NORTH	JIM WELLS	TX40	249	010115	ONA	1954
AIRSTRIP EAST	ZAVALA	TX10	507	006993	N	1981	ALICE SE	JIM WELLS	TX40	249	010146	ON	1956
AJAX	KNOX	TX90	275	005899	OA	1956	ALICE SOUTH	JIM WELLS	TX40	249	010177	ONA	1959
AKARD	JONES	TX70	253	005992	OA	1938	ALICE WALKER	SHACKELFORD	TX70	417	015365	O	1995
AKENS	JONES	TX70	253	006023	O	1948	ALICE WEST	JIM WELLS	TX40	249	010208	ON	1954
AKER	FREESTONE	TX50	161	000882	N	1981	ALIEF	HARRIS	TX30	201	010301	ON	1945
AKER	NAVARRO	TX50	349	000882	N	1981	ALIEF SOUTH	HARRIS	TX30	201	010332	N	1956
AKERS	ARCHER	TX90	009	006054	O	1957	ALJUENDA - BLP	GARZA	TX85	169	012676	OA	1988
AKERS	TERRY	TX85	445	006054	OA	1983	ALKALI CREEK	FISHER	TX70	151	010700	OA	1977
AKIN	STEPHENS	TX70	429	006085	ONA	1959	ALKALI CREEK SW	FISHER	TX70	151	010702	OA	1979
AKIN & DIMOCK	WICHITA	TX90	485	006116	O	1952	ALKEK	GOLIAD	TX20	175	010735	ONA	1954
AKIN NE	STEPHENS	TX70	429	006147	O	1963	ALKEK	REFUGIO	TX20	391	010735	ONA	1954
AKINS	DAWSON	TX85	115	000883	OA	1980	ALKEK EAST	GOLIAD	TX20	175	010766	O	1955
AL MITA RANCH	LIVE OAK	TX20	297	012703	O	1977	ALKEK NORTH	GOLIAD	TX20	175	010797	ONA	1956
AL REID PHD	IRION	TX75	235	004223	O	1999	ALKEK NORTH	REFUGIO	TX20	391	010797	N	1956
AL SMITH	JIM WELLS	TX40	249	006271	ON	1957	ALKEK WEST	GOLIAD	TX20	175	008420	ONA	1984
ALABAMA CREEK	TRINITY	TX30	455	006377	OA	1978	ALLAR	YOUNG	TX90	503	010859	ONA	1941
ALABAMA FERRY	HOUSTON	TX60	225	006994	OA	1983	ALLAR-BUZZ	COKE	TX75	081	006989	OA	1981
ALABAMA FERRY	LEON	TX50	289	006994	OA	1983	ALLAR SMITH	JACK	TX90	237	010657	O	1986
ALABAMA FERRY NORTH	LEON	TX50	289	013653	OA	1990	ALLAR-WARREN	YOUNG	TX90	503	010921	O	1949
ALABAMA FERRY SE	HOUSTON	TX60	225	013569	OA	1989	ALLCORN	RUNNELS	TX75	399	006368	ONA	1981
ALAMO	HIDALGO	TX40	215	006736	ONA	1942	ALLEN	EASTLAND	TX70	133	011076	N	1950
ALAMO BEACH	CALHOUN	TX20	057	006767	N	1969	ALLEN	JIM HOGG	TX40	247	011076	ONA	1947
ALAMO BEACH SOUTH	CALHOUN	TX20	057	009668	N	1983	ALLEN	RUNNELS	TX75	399	011076	OA	1984
ALAMO SOUTH	MCMULLEN	TX10	311	006891	O	1984	ALLEN	SHACKELFORD	TX70	417	011076	OA	1983
ALAMOSA	OLDHAM	TX95	359	006953	O	1957	ALLEN	TOM GREEN	TX75	451	011076	OA	1985
ALAMOSA EAST	OLDHAM	TX95	359	006984	O	1957	ALLEN	WHARTON	TX30	481	011076	ONA	1927
ALAMOSA SE	OLDHAM	TX95	359	007015	O	1959	ALLEN & RITCHIE	PALO PINTO	TX70	363	011169	N	1948
ALAN	YOUNG	TX90	503	007046	OA	1955	ALLEN & SMITH	HUTCHINSON	TX95	233	011200	O	1969
ALANIZ	STARR	TX40	427	017003	N	2001	ALLEN ANDREW	STERLING	TX80	431	000885	OA	1981
ALAYAN BAYOU	NACOGDOCHES	TX60	347	006892	N	1982	ALLEN DOME	BRAZORIA	TX30	039	011262	ONA	1927
ALAZAN	KLEBERG	TX40	273	007077	ONA	1954	ALLEN HILL	TOM GREEN	TX75	451	000336	OA	1980
ALAZAN BAYOU	NACOGDOCHES	TX60	347	011640	N	1985	ALLEN NORTH	JIM HOGG	TX40	247	011417	N	1978
ALAZAN BAYOU SOUTH	NACOGDOCHES	TX60	347	011641	N	1987	ALLEN RANCH	COLORADO	TX30	089	007693	N	1984
ALAZAN NORTH	KLEBERG	TX40	273	007108	ONA	1958	ALLEN RANCH	LAVACA	TX20	285	007693	N	1984
ALAZAN SOUTH	KLEBERG	TX40	273	008026	N	1980	ALLEN-ENGLER	WHEELER	TX95	483	017210	N	2002
ALAZAN WEST	KLEBERG	TX40	273	008027	ONA	1980	ALLEN-HOLIDAY	SCURRY	TX85	415	011324	OA	1952
ALBA	WOOD	TX60	499	007139	OA	1948	ALLEN-PARKER	LIPSCOMB	TX95	295	011479	OA	1967
ALBANY	SHACKELFORD	TX70	417	007232	OA	1956	ALLEN-PARKER	OCHILTREE	TX95	357	011479	OA	1967
ALBANY EAST	SHACKELFORD	TX70	417	007263	OA	1957	ALLEN-SIX	JACK	TX90	237	000366	OA	1979
ALBANY SE	SHACKELFORD	TX70	417	007325	O	1951	ALLENTOWN	ANGELINA	TX60	005	011634	N	1954
ALBANY SOUTH	SHACKELFORD	TX70	417	007356	OA	1956	ALLENTOWN	CASS	TX60	067	011634	N	1954
ALBANY-LEECH	SHACKELFORD	TX70	417	007294	OA	1970	ALLEYTON	COLORADO	TX30	089	016231	N	1996
ALBAUGH	MARTIN	TX80	317	007387	O	1953	ALLIE	SUTTON	TX75	435	009670	OA	1985
ALBAUGH	MITCHELL	TX80	335	007387	O	1953	ALLIGATOR	WASHINGTON	TX30	477	012677	O	1988
ALBAUGH-COLE	STERLING	TX80	431	007418	OA	1969	ALLIGATOR BAYOU	CHAMBERS	TX30	071	011696	ONA	1959
ALBERCAS	JIM HOGG	TX40	247	007449	ON	1928	ALLIGATOR BAYOU EAST	CHAMBERS	TX30	071	011727	ONA	1960
ALBERCAS	WEBB	TX40	479	007449	ON	1928	ALLIGATOR BAYOU SW	CHAMBERS	TX30	071	003786	N	1982
ALBERCAS NE	WEBB	TX40	479	007480	N	1962	ALLIGATOR BAYOU WEST	CHAMBERS	TX30	071	011758	ONA	1963
ALBERCAS NORTH	WEBB	TX40	479	007511	ON	1945	ALLIGATOR CREEK	NAVARRO	TX50	349	008421	N	1984
ALBERCAS WEST	WEBB	TX40	479	007542	N	1957	ALLIGATOR LAKE	NEWTON	TX30	351	011789	ON	1958
ALBERT WEST	LIVE OAK	TX20	297	007604	ONA	1955	ALLIGATOR LAKE NORTH	BRAZORIA	TX30	039	000367	N	1980
ALBERTA	EASTLAND	TX70	133	000362	N	1980	ALLIGATOR MOTT	DE WITT	TX20	123	004866	N	1996
ALBERTSON	SAN PATRICIO	TX40	409	007635	OA	1956	ALLIGATOR POINT	BRAZORIA	TX30	039	011820	ONA	1953
ALBRECHT	GOLIAD	TX20	175	008007	ONA	1949	ALLIGATOR SLOUGH	ZAVALA	TX10	507	001964	ONA	1980
ALBRECHT	STARR	TX40	427	008007	O	1960	ALLIMAR	LIVE OAK	TX20	297	015869	O	1995
ALBRECHT CREEK	GOLIAD	TX20	175	011042	N	1980	ALLISON	STEPHENS	TX70	429	011851	N	1957
ALBRECHT SOUTH	GOLIAD	TX20	175	008038	ONA	1961	ALLISON	TERRELL	TX75	443	011851	N	1973
ALBRECHT WEST	LIVE OAK	TX20	297	008069	O	1945	ALLISON	WICHITA	TX90	485	011851	OA	1951
ALCO	JACK	TX90	237	008193	OA	1951	ALLISON PARKS	HEMPHILL	TX95	211	011921	ONA	1974
ALCO SOUTH	YOUNG	TX90	503	008193	ONA	1951	ALLISON PARKS	WHEELER	TX95	483	011921	ONA	1974
ALCO-MAG	HARRIS	TX30	201	008224	ONA	1953	ALLISON PARKS SE	WHEELER	TX95	483	007243	N	1981
ALCO-MAG WEST	HARRIS	TX30	201	008255	ONA	1955	ALLISON RANCH	PECOS	TX80	371	011927	O	1978
ALCORN	CLAY	TX90	077	008348	OA	1953	ALLISON SOUTH	TERRELL	TX75	443	011930	N	1975
ALCORN SOUTH	CLAY	TX90	077	008363	OA	1972	ALLISON-BRITT	WHEELER	TX95	483	000314	ONA	1979
ALDERMAN	GUADALUPE	TX10	187	008658	O	1966	ALLISON-HOLT	WHEELER	TX95	483	011892	N	1972
ALDINE	HARRIS	TX30	201	008689	ON	1935	ALLMYERS	YOUNG	TX90	503	012006	OA	1954
ALDINE EAST	HARRIS	TX30	201	008720	OA	1952	ALLRED-PEERY	HARDEMAN	TX90	197	012161	OA	1978
ALDINE NE	HARRIS	TX30	201	008751	O	1954	ALLYATES	ARCHER	TX90	009	012192	O	1949
ALDINE SOUTH	HARRIS	TX30	201	008782	O	1950	ALLYN	JACK	TX90	237	012285	OA	1951
ALDINE WEST	HARRIS	TX30	201	008813	O	1956	ALM	TAYLOR	TX70	441	007244	OA	1982
ALDRETE	REFUGIO	TX20	391	008844	ONA	1949	ALMA	LAVACA	TX20	285	011643	O	1987
ALDRETE AND CARBAJAL	GOLIAD	TX20	175	017325	N	2002	ALMA BELL	MONTAGUE	TX90	337	012316	OA	1957
ALDRICH	JACKSON	TX20	239	008875	O	1957	ALMA J	LIVE OAK	TX20	297	012347	ON	1960
ALDRIDGE	COLEMAN	TX70	083	008968	OA	1953	ALMA JOHNSON	CALLAHAN	TX70	059	010006	N	1985
ALDRIDGE	RUNNELS	TX75	399	008968	OA	1953	ALMA SOUTH	COLEMAN	TX70	083	010658	N	1986
ALDRIDGE	TAYLOR	TX70	441	008968	OA	1953	ALMA WEST	JIM HOGG	TX40	247	012564	N	1988
ALDWELL RANCH	SUTTON	TX75	435	009020	N	1972	ALMON	MONTAGUE	TX90	337	012626	O	1965
ALEDO SE	PARKER	TX70	367	009102	N	1975	ALMOND	COOKE	TX90	097	012103	O	1988
ALEDO SOUTH	PARKER	TX70	367	009112	N	1974	ALMOST NOT	JIM WELLS	TX40	249	012719	ONA	1944
ALEJANDRENAS	ZAPATA	TX40	505	000363	N	1981	ALNBOP	MITCHELL	TX80	335	017368	O	2003
ALEX	TERRY	TX85	445	009278	OA	1945	ALNDAL	HARDEMAN	TX90	197	013456	O	1990
ALEXANDER	HEMPHILL	TX95	211	009433	N	1976	ALOE	HARDEMAN	TX90	197	016872	O	2001
ALEXANDER	RUNNELS	TX75	399	009433	OA	1981	ALOE NORTH	VICTORIA	TX20	469	012781	ONA	1951
ALEXANDER	STONEWALL	TX70	433	009433	OA	1953	ALONGSIDE	VICTORIA	TX20	469	000886	N	1980
ALEXANDER	TERRY	TX85	445	009433	OA	1980	ALONZO TAYLOR	SHACKELFORD	TX70	417	015723	N	1995
ALEXANDER SOUTH	STONEWALL	TX70	433	000364	OA	1980	ALPAR	DUVAL	TX40	131	012874	O	1956
ALEXANDRE	OFFSHORE-STATE	TX05	990	017265	N	2002	ALPAR	HEMPHILL	TX95	211	012898	ONA	1974
ALEXANDRIA	SHACKELFORD	TX70	417	009464	OA	1991	ALPAR POOL	OCHILTREE	TX95	357	012898	ONA	1974
ALFALFA	HOWARD	TX80	227	009526	O	1995	ALPAR POOL	HEMPHILL	TX95	211	014727	O	1993
ALFRED	JIM WELLS	TX40	249	009681	ONA	1937	ALPAR-POOL	ROBERTS	TX95	393	014727	O	1993
ALFRED DEEP	JIM WELLS	TX40	249	009712	ON	1935	ALPAR-BRAINARD	ROBERTS	TX95	393	015707	O	1996
ALFRED NORTH	JIM WELLS	TX40	249	009159	N	1985	ALPAR-FALCON	OCHILTREE	TX95	357	009391	ONA	1984
ALFRED WEST	JIM WELLS	TX40	249	009774	ONA	1953	ALPAR-JINES	OCHILTREE	TX95	357	016570	OA	2000
ALFRED-DONNELL	STEPHENS	TX70	429	009743	ONA	1954	ALPAR-FALCON	ROBERTS	TX95	393	011897	ONA	1988
ALGENY	LAVACA	TX20	285	006743	N	1984	ALPAR-PEARSON	OCHILTREE	TX95	357	014313	N	1991
ALGERITA	PECOS	TX80	371	005029	N	1999	ALPHA	DUVAL	TX40	131	012936	N	1962
ALGERNON	RUNNELS	TX75	399	009836	O	1969	ALPHA	PECOS	TX80	371	012936	N	1981
ALGOA	GALVESTON	TX30	167	009867	ONA	1949	ALPHABET SO						



Field Name	County Name	State Sub	Co Code	Field Code	Field Disc Type Year	Field Name	County Name	State Sub	Co Code	Field Code	Field Disc Type Year
ALTA LOMA WEST	GALVESTON	TX30	167	013401	ONA 1957	ANARENE NE	ARCHER	TX90	009	016966	OA 1957
ALTA MESA	BROOKS	TX40	047	013432	ONA 1936	ANARON	FISHER	TX70	151	014728	O 1993
ALTA MESA EAST	BROOKS	TX40	047	013463	ONA 1944	ANATH	THROCKMORTON	TX70	447	016997	O 1971
ALTA MESA NE	BROOKS	TX40	047	013494	ONA 1960	ANCELL	WILBARGER	TX90	487	017028	OA 1953
ALTA MESA NORTH	BROOKS	TX40	047	013525	ONA 1970	ANCHOR RANCH	MARTIN	TX80	317	017042	OA 1978
ALTA MESA WEST	BROOKS	TX40	047	015510	O 1996	ANCHORAGE	ATASCOSA	TX10	013	017059	OA 1952
ALTA VERDE	BROOKS	TX40	047	013587	ONA 1950	ANCHORAGE SOUTH	ATASCOSA	TX10	013	017068	N 1959
ALTA VERDE OLD	BROOKS	TX40	047	013649	O 1936	ANCO	YOUNG	TX90	503	017121	OA 1962
ALTA VISTA	BEXAR	TX10	029	013680	OA 1912	ANDECTOR	ANDREWS	TX80	003	017214	O 1946
ALTAIR	COLORADO	TX30	089	013711	ONA 1945	ANDECTOR	ECTOR	TX80	135	017214	ONA 1946
ALTAIR NW	COLORADO	TX30	089	013717	N 1976	ANDECTOR NORTH	ECTOR	TX80	135	017245	O 1959
ALTAIR SOUTH	COLORADO	TX30	089	013729	ON 1976	ANDECTOR WEST	ECTOR	TX80	135	017276	OA 1954
ALTE HUNDE	ZAPATA	TX40	505	013773	N 1966	ANDER	GOLIAD	TX20	175	017307	N 1952
ALTHOF	NOLAN	TX70	353	013835	O 1952	ANDER EAST	GOLIAD	TX20	175	012322	N 1976
ALTO	CHEROKEE	TX60	073	013857	N 1976	ANDER SOUTH	GOLIAD	TX20	175	000892	N 1980
ALTO BONITO	STARR	TX40	427	010007	N 1985	ANDERGRAM	RUNNELS	TX75	399	017338	ONA 1958
ALTO SPRINGS	FALLS	TX50	145	000887	OA 1979	ANDERGRAM SOUTH	RUNNELS	TX75	399	017369	OA 1959
ALTO SPRINGS	LIMESTONE	TX50	293	000887	OA 1979	ANDERSON	HANSFORD	TX95	195	017400	N 1983
ALTO WEST	CHEROKEE	TX60	073	013866	ON 1957	ANDERSON	JONES	TX70	253	017400	O 1949
ALVA LEE HAWKINS	EASTLAND	TX70	133	014307	N 1978	ANDERSON RANCH	ZAVALA	TX10	507	017462	O 1974
ALVARADO	STARR	TX40	427	006084	N 1980	ANDERSON WEST	JONES	TX70	253	017617	O 1963
ALVAREZ	STARR	TX40	427	014362	OA 1952	ANDERSON-FORD	ARCHER	TX90	009	017420	O 1975
ALVIN CITY	BRAZORIA	TX30	039	014393	N 1950	ANDERSON-GRIMES	GRIMES	TX30	185	017424	N 1975
ALVIN NORTH	BRAZORIA	TX30	039	014449	ONA 1976	ANDERSON-WORD	HASKELL	TX70	207	017648	O 1953
ALVIN SE	BRAZORIA	TX30	039	014424	N 1951	ANDRAE	GRAYSON	TX90	181	017710	OA 1955
ALVIN SOUTH	BRAZORIA	TX30	039	014455	ONA 1956	ANDREE	COLEMAN	TX70	083	017741	OA 1953
AL-VINC	JACK	TX90	237	000361	OA 1981	ANDRESS	FISHER	TX70	151	000370	OA 1981
ALVORADO	STARR	TX40	427	014469	N 1980	ANDREW	KENT	TX85	263	017803	O 1969
ALVORD	WISE	TX90	497	014486	ONA 1954	ANDREW A	IRION	TX75	235	017815	ONA 1977
ALVORD EAST	WISE	TX90	497	014517	OA 1959	ANDREW NOODLE CREEK	KENT	TX85	263	000893	OA 1969
ALVORD NORTH	WISE	TX90	497	014548	OA 1962	ANDREWS	ANDREWS	TX80	003	017834	OA 1953
ALVORD SE	WISE	TX90	497	014579	OA 1958	ANDREWS EAST	ANDREWS	TX80	003	017865	OA 1962
ALVORD SOUTH	WISE	TX90	497	014610	ONA 1956	ANDREWS NORTH	ANDREWS	TX80	003	017927	OA 1959
ALVORD WEST	WISE	TX90	497	014641	O 1957	ANDREWS SOUTH	ANDREWS	TX80	003	017958	ONA 1951
ALWAN	WHARTON	TX30	481	013985	N 1991	ANDREWS WEST	ANDREWS	TX80	003	017989	O 1940
ALWAN WEST	WHARTON	TX30	481	014518	N 1991	ANDREWS WEST	ECTOR	TX80	135	017989	O 1940
ALWORTH	JIM HOGG	TX40	247	014703	ONA 1965	ANDRIA	THROCKMORTON	TX70	447	018020	OA 1971
ALWORTH	ZAPATA	TX40	505	014703	ONA 1965	ANDROMEDA	FORT BEND	TX30	157	016534	OA 2000
ALWORTH EAST	JIM HOGG	TX40	247	011046	N 1986	ANDY	FISHER	TX70	151	018113	O 1965
ALYSSA	EASTLAND	TX70	133	014718	OA 1977	ANDY BROWN	WILSON	TX10	493	009162	OA 1985
ALYSSA-SADIE	JONES	TX70	253	014879	O 1994	ANDY LACEY	ZAPATA	TX40	505	018144	O 1956
ALYSSE	FISHER	TX70	151	014880	O 1994	ANDY SOUTH	FISHER	TX70	151	018175	O 1969
AMA GRAHAM	GRAY	TX95	179	014827	N 1968	ANGEL	BROWN	TX70	049	018330	N 1942
AMACKER-TIPPETT	UPTON	TX75	461	014889	ONA 1953	ANGEL CITY	GOLIAD	TX20	175	018361	ON 1949
AMACKER-TIPPETT EAST	UPTON	TX75	461	014920	ON 1957	ANGELINA	CHAMBERS	TX30	071	018423	N 1967
AMACKER-TIPPETT NORTH	UPTON	TX75	461	014951	OA 1967	ANGELINA	JEFFERSON	TX30	245	018423	ONA 1967
AMACKER-TIPPETT SE	UPTON	TX75	461	014982	ONA 1966	ANGELINA EAST	JEFFERSON	TX30	245	018426	N 1979
AMACKER-TIPPETT SOUTH	UPTON	TX75	461	015013	ONA 1958	ANGELINA NORTH	CHAMBERS	TX30	071	007695	OA 1984
AMACKER-TIPPETT SW	UPTON	TX75	461	015020	OA 1977	ANGELINA RIVER	NACOGDOCHES	TX60	347	014882	N 1993
AMACKER-TIPPETT WEST	UPTON	TX75	461	009513	ONA 1980	ANGELINA WEST	JEFFERSON	TX30	245	018443	N 1971
AMADOR	DE WITT	TX20	123	015044	ON 1958	ANGELINA WOOD	BEE	TX20	025	018445	OA 1960
AMANDA FOSTER	GLASSCOCK	TX80	173	016539	O 1999	ANGELITA	SAN PATRICIO	TX40	409	018454	OA 1932
AMANDA NICOLE	JONES	TX70	253	014427	OA 1991	ANGELITA EAST	SAN PATRICIO	TX40	409	018458	N 1973
AMANDO	DUVAL	TX40	131	006086	N 1983	ANGELITA NEW	SAN PATRICIO	TX40	409	018485	ONA 1962
AMAREX	HARRIS	TX30	201	015121	ONA 1975	ANGELITA NORTH	SAN PATRICIO	TX40	409	018516	ON 1953
AMARGOSA	JIM WELLS	TX40	249	015137	ONA 1942	ANGELITA NW	SAN PATRICIO	TX40	409	009163	N 1985
AMARGOSA WEST	JIM WELLS	TX40	249	000368	N 1981	ANGIE	SHELBY	TX60	419	018609	ONA 1981
AMBASSADOR	CLAY	TX90	077	015230	OA 1950	ANGLETON	BRAZORIA	TX30	039	018702	ONA 1939
AMBASSADOR NORTH	CLAY	TX90	077	015261	OA 1951	ANGLETON NE	BRAZORIA	TX30	039	018712	ON 1976
AMBASSADOR SE	CLAY	TX90	077	000369	OA 1980	ANGLETON SOUTH	BRAZORIA	TX30	039	018733	ONA 1960
AMBERSON	LA SALLE	TX10	283	015478	N 1954	ANGUS	CROCKETT	TX75	105	018795	N 1962
AMBLER	REEVES	TX80	389	015509	N 1964	ANITA	HOCKLEY	TX85	219	018888	OA 1980
AMBRA	JACK	TX90	237	015602	OA 1970	ANITA	JACKSON	TX20	239	018888	N 1966
AMELIA	JEFFERSON	TX30	245	015695	ONA 1936	ANITA EAST	JACKSON	TX20	239	018893	N 1980
AMELIA NORTH	JEFFERSON	TX30	245	015726	N 1963	ANJAC	YOUNG	TX90	503	018919	O 1963
AMELIA SOUTH	JEFFERSON	TX30	245	015757	ON 1960	ANN	STONEWALL	TX70	433	018981	O 1971
AMERICAN	COLORADO	TX30	089	015814	N 1979	ANN BRANCH	ERATH	TX70	143	016734	O 1985
AMERICAN	CROCKETT	TX75	105	015814	ONA 1973	ANN COLLIER	CALLAHAN	TX70	059	010008	OA 1985
AMERMAN	STEPHENS	TX70	429	015881	N 1966	ANN IDA	COOKE	TX90	097	019012	OA 1955
AMES	LIBERTY	TX30	291	016478	N 1999	ANN MAG	BROOKS	TX40	047	019043	ONA 1962
AMETHYST	UPTON	TX75	461	017358	O 2003	ANN MAG EAST	BROOKS	TX40	047	005672	N 1983
AM-HARD	CALLAHAN	TX70	059	014765	OA 1954	ANN MAG SE	BROOKS	TX40	047	007698	N 1978
AMI	RUNNELS	TX75	399	016087	O 1954	ANN MAG SOUTH	BROOKS	TX40	047	019074	N 1966
AMIET	CROCKETT	TX75	105	010659	OA 1986	ANN MAG SW	BROOKS	TX40	047	002709	N 1997
AMIET	REAGAN	TX75	383	010659	OA 1986	ANN MAG WEST	BROOKS	TX40	047	014314	N 1992
AMIGO	CROCKETT	TX75	105	016098	OA 1955	ANN MCKNIGHT	SMITH	TX60	423	019090	OA 1978
AMIGO	REAGAN	TX75	383	016098	OA 1955	ANN T	STEPHENS	TX70	429	000371	OA 1981
AMITY	COMANCHE	TX70	093	016129	OA 1941	ANNA	JACK	TX90	237	019105	N 1952
AMKEL	SAN PATRICIO	TX40	409	011644	N 1987	ANNA BARRE	DE WITT	TX20	123	019136	ONA 1954
AMMANN	DIMMIT	TX10	127	016253	O 1977	ANNA BARRE DEEP	DE WITT	TX20	123	014519	N 1992
AMMANN	WHARTON	TX30	481	016253	N 1957	ANNA BARRE NORTH	DE WITT	TX20	123	019143	N 1972
AMMANN NORTH	WHARTON	TX30	481	014407	N 1991	ANNA BARRE WEST	DE WITT	TX20	123	007455	N 1983
AMMANN SOUTH	WHARTON	TX30	481	013329	N 1989	ANNA CHAPMAN	ZAVALA	TX10	507	016981	N 2001
AMMANN WEST	WHARTON	TX30	481	013177	N 1989	ANNA K	LOVING	TX30	301	000894	ONA 1980
AMMANSVILLE	FAYETTE	TX30	149	009161	N 1985	ANNA MAE	WEBB	TX40	479	000372	N 1979
AMMER	LIPSCOMB	TX95	295	015876	O 1996	ANNA MARIA	PECOS	TX80	371	006331	ONA 1984
AMN	TOM GREEN	TX75	451	009671	ON 1985	ANNA ROSE	LIVE OAK	TX20	297	019167	O 1955
AMORE	HIDALGO	TX40	215	015511	N 1996	ANNABEL	CONCHO	TX75	095	006999	O 1982
AMORE	STARR	TX40	427	015511	ONA 1995	ANNE	JONES	TX70	253	003028	OA 1982
AMPAK	JONES	TX70	253	012678	OA 1988	ANNE PARSONS	POLK	TX30	373	016233	N 1997
AMROW	GAINES	TX85	165	016501	OA 1964	ANNE TANDY	KING	TX85	269	019368	ONA 1972
AMROW NORTH	GAINES	TX85	165	016532	OA 1958	ANNE TANDY NW	KING	TX85	269	010009	OA 1985
AMV	EASTLAND	TX70	133	006522	N 1983	ANNE TANDY SOUTH	KING	TX85	269	019372	OA 1978
AMY	HEMPHILL	TX95	211	016552	N 2002	ANNIE B	SCHLEICHER	TX75	413	007000	N 1981
AMY B	HASKELL	TX70	207	013655	OA 1990	ANNIE GILMER	STEPHENS	TX70	429	019551	OA 1973
AMY B	STONEWALL	TX70	433	013655	OA 1990	ANNIEVILLE NORTH	WISE	TX90	497	009164	ONA 1985
AMY-J	MAVERICK	TX10	323	016554	N 1974	ANNIVERSARY	YOUNG	TX90	503	019570	OA 1971
AMY-MICHELE	NOLAN	TX70	353	010660	OA 1986	ANNUIITY	CALLAHAN	TX70	059	010010	OA 1985
AMYSEARS	JONES	TX70	253	016563	O 1951	ANSLEY	WHARTON	TX30	481	019756	N 1985
AMYSEARS WEST	JONES	TX70	253	016594	OA 1955	ANSON	JONES	TX70	253	019787	OA 1948
ANA LAURA	DUVAL	TX40	131	002696	OA 1998	AN-SON	MONTAGUE	TX90	337	016625	OA 1950
ANACUAS	DUVAL	TX40	131	016656	N 1955	ANSON NORTH	JONES	TX70	253	019818	OA 1952
ANAHUAC	CHAMBERS	TX30	071	016718	ONA 1935	ANSON SOUTH	JONES	TX70	253	019880	O 2000
ANAHUAC EAST	CHAMBERS	TX30	071	016749	O 1964	ANSON TOWNSITE	JONES	TX70	253	019911	OA 1950
ANAHUAC SE	CHAMBERS	TX30	071	010661	N 1986	ANSON WEST	JONES	TX70	253	019942	O 1948
ANAHUAC SOUTH	CHAMBERS	TX30	071	016780	N 1953	ANT HILL	CLAY	TX90	077	019973	OA 1975
ANAHUAC SW	CHAMBERS	TX30	071	011899	OA 1987	ANTELOPE	CLAY	TX90	077	020097	O 1940
ANAHUAC TOWNSITE	CHAMBERS	TX30	071	016811	N 1957	ANTELOPE	GLASSCOCK	TX80	173	020097	N 1983
ANAHUAC WEST	CHAMBERS	TX30	071	016842	N 1969	ANTELOPE	JACK	TX90	237	020	



# TEXAS

Field Name	County Name	State Sub	Co Code	Field Code	Field Disc Type	Year	Field Name	County Name	State Sub	Co Code	Field Code	Field Disc Type	Year		
ANTELOPE RIDGE	SHACKELFORD	TX	70	417	020345	ONA	1983	ARIES EAST	MONTAGUE	TX	90	337	024205	O	1960
ANTELOPE SE	JACK	TX	90	237	020376	ONA	1982	ARIES WEST	MONTAGUE	TX	90	337	024236	OA	1957
ANTELOPE SOUTH	JACK	TX	90	237	020438	ONA	1981	ARKANSAS CITY	STARR	TX	40	427	024422	ONA	1956
ANTELOPE WEST	JACK	TX	90	237	020469	OA	1961	ARKANSAS CITY NORTH	STARR	TX	40	427	024458	N	1978
ANTERO	HEMPHILL	TX	95	211	016234	N	1996	ARK-LA-TEX	CLAY	TX	90	077	000374	OA	1981
ANTHONY	REEVES	TX	80	389	020562	O	1939	ARLEDGE	COKE	TX	75	081	024577	OA	1948
ANTHONY-GILBERT	PARKER	TX	70	367	020593	ONA	1953	ARLEDGE	EASTLAND	TX	70	133	024577	ONA	1979
ANTILLEY	TAYLOR	TX	70	441	020810	O	1950	ARLEDGE	NOLAN	TX	70	353	024577	OA	1948
ANTIOCH	JOHNSON	TX	50	251	020841	N	1998	ARLENE	GARZA	TX	85	169	024608	OA	1958
ANTIOCH CHURCH	TRINITY	TX	30	455	013656	O	1990	ARLENE	SCHLEICHER	TX	75	413	024608	N	1983
ANTLER	DIMMIT	TX	10	127	021151	N	1955	ARLENE	SHACKELFORD	TX	70	417	024608	N	1979
ANTLERS	COLORADO	TX	30	089	015507	ON	1995	ARLENE NORTH	SHACKELFORD	TX	70	417	000375	OA	1979
ANTOINETTE	STONEWALL	TX	70	433	021213	O	1969	ARLINGTON	YOUNG	TX	90	503	024639	O	1962
ANTON	HOCKLEY	TX	85	219	021244	OA	1959	ARMER	CRANE	TX	80	103	024918	OA	1955
ANTON	LAMB	TX	85	279	021244	O	1944	ARMOUR	MATAGORDA	TX	30	321	024980	O	1938
ANTON EAST	HOCKLEY	TX	85	219	021275	O	1973	ARMRAY	ERATH	TX	70	143	000260	N	1979
ANTON NORTH	LAMB	TX	85	279	021337	O	1954	ARMSTRONG	COTTLE	TX	85	101	025042	N	1982
ANTON SE	HOCKLEY	TX	85	219	016788	O	2001	ARMSTRONG	JIM HOGG	TX	40	247	025042	ONA	1943
ANTON SOUTH	HOCKLEY	TX	85	219	021368	OA	1957	ARMSTRONG NW	JIM HOGG	TX	40	247	000376	OA	1979
ANTON WEST	HOCKLEY	TX	85	219	021399	OA	1950	ARMSTRONG SOUTH	JIM HOGG	TX	40	247	025104	ON	1948
ANTON WEST	LAMB	TX	85	279	021399	OA	1950	ARMSTRONG WEST	JIM HOGG	TX	40	247	025119	N	1973
ANTON-IRISH	HALE	TX	85	189	021306	OA	1944	ARNECKEVILLE	DE WITT	TX	20	123	025197	ONA	1950
ANTON-IRISH	LAMB	TX	85	279	021306	OA	1944	ARNECKEVILLE EAST	DE WITT	TX	20	123	025228	N	1964
ANTON-IRISH	LUBBOCK	TX	85	303	021306	OA	1944	ARNECKEVILLE NE	DE WITT	TX	20	123	001870	N	1998
ANVIL	SHERMAN	TX	95	421	021631	N	1993	ARNECKEVILLE NW	DE WITT	TX	20	123	001973	N	1982
ANVIL ROSE	HASKELL	TX	70	207	011901	O	1987	ARNECKEVILLE SE	DE WITT	TX	20	123	000898	N	1981
ANWAC	ANDERSON	TX	60	001	015829	O	1997	ARNECKEVILLE SOUTH	DE WITT	TX	20	123	025259	ONA	1953
ANZAC	COLEMAN	TX	70	083	021647	ONA	1939	ARNETT AREA	LIMESTONE	TX	50	293	025290	O	1961
ANZAC-GRAHAM	YOUNG	TX	90	503	021678	O	1938	ARNIM	FAYETTE	TX	30	149	025538	ONA	1945
ANZAC-MORRIS	COLEMAN	TX	70	083	021709	O	1939	ARNIM EAST	FAYETTE	TX	30	149	025569	ONA	1950
APACHE	LIPSOMB	TX	95	295	021810	N	1990	ARNN	ERATH	TX	70	143	025600	O	1948
APACHE CAMP	PECOS	TX	80	371	021841	ONA	1962	ARNO	REEVES	TX	80	389	025631	ON	1956
APACHE RANCH	WEBB	TX	40	479	021868	N	1976	ARNO NORTH	REEVES	TX	80	389	025644	OA	1978
APCLARK	BORDEN	TX	85	033	021996	OA	1956	ARNOLD	MONTAGUE	TX	90	337	025724	O	1955
APCO	PECOS	TX	80	371	022027	ON	1943	ARNOLD	VICTORIA	TX	20	469	025724	N	1978
APCO-WARNER	PECOS	TX	80	371	022058	ONA	1939	ARNOLD BRUNER	MONTAGUE	TX	90	337	025731	OA	1973
APCO-WARNER WEST	PECOS	TX	80	371	022089	ONA	1962	ARNOLD-DAVID	KLEBERG	TX	40	273	025755	N	1980
APEX	BORDEN	TX	85	033	022151	O	1983	ARNOLD-DAVID	NUECES	TX	40	355	025755	ONA	1960
APEX	HARDEMAN	TX	90	197	022151	OA	1979	ARNOLD-DAVID NORTH	NUECES	TX	40	355	025786	ONA	1961
APOLLO	WINKLER	TX	80	495	022244	N	1973	ARNOLD-MULLE	DUVAL	TX	40	131	025817	OA	1970
APOLLO EAST	WINKLER	TX	80	495	006893	OA	1984	ARNOLD-WELDON	MCMULLEN	TX	10	311	025941	OA	1962
APOLLO NORTH	WINKLER	TX	80	495	000895	OA	1981	ARNOLD-WELDON SOUTH	MCMULLEN	TX	10	311	025972	O	1963
APOLLO WEST	WINKLER	TX	80	495	003156	O	1982	ARP	SMITH	TX	60	423	026189	O	1954
APPELL	SAN PATRICIO	TX	40	409	022430	O	1955	ARRIBA	JIM WELLS	TX	40	249	026344	O	1957
APPLE	YOUNG	TX	90	503	022484	OA	1974	ARRIBA LIBRA	NOLAN	TX	70	353	026375	ONA	1971
APPLE CREEK	GLASSCOCK	TX	80	173	022488	OA	1976	ARRINGTON	HUTCHINSON	TX	95	233	026389	ONA	1985
APPLE SPRINGS	TRINITY	TX	30	455	022490	N	1977	ARRINGTON	WHARTON	TX	30	481	026389	OA	1977
APPLEBY	NACOGDOCHES	TX	60	347	022492	O	1943	ARRINGTON WEST	HUTCHINSON	TX	95	233	012455	OA	1988
APPLEBY NORTH	NACOGDOCHES	TX	60	347	022500	ONA	1979	ARRIOLA	HARDIN	TX	30	199	026406	ONA	1932
APPLEBY NORTH	RUSK	TX	60	401	022500	N	1979	ARRIOLA SOUTH	HARDIN	TX	30	199	026437	ONA	1966
APPLING	CALHOUN	TX	20	057	022523	ONA	1935	ARRON	JACK	TX	90	237	026468	O	1958
APPLING	JACKSON	TX	20	239	022523	ONA	1935	ARROWHEAD	ARCHER	TX	90	009	026561	OA	1980
APPLING	JONES	TX	70	253	022523	O	1939	ARROWHEAD	CLAY	TX	90	077	026561	OA	1980
APPLING NORTH	CALHOUN	TX	20	057	022554	ONA	1958	ARROWHEAD	HIDALGO	TX	40	215	026561	ONA	1948
APPLING NORTH	JACKSON	TX	20	239	022554	ONA	1958	ARROWHEAD	STARR	TX	40	427	026561	OA	1948
APPLING POINT	CALHOUN	TX	20	057	000896	N	1983	ARROWHEAD RANCH	HIDALGO	TX	40	215	000294	N	1981
APPLING POINT	JACKSON	TX	20	239	000896	N	1978	ARROYO	VICTORIA	TX	20	469	026592	N	1970
APPLING SE	CALHOUN	TX	20	057	022585	N	1959	ARROYO COLORADO	WILLACY	TX	40	489	026623	N	1970
APPLING WEST	CALHOUN	TX	20	057	022593	N	1973	ARROYO COLORADO NORTH	WILLACY	TX	40	489	026628	N	1981
APPURCEON	DIMMIT	TX	10	127	006523	N	1980	ARROYO GARZA	ZAPATA	TX	40	505	026654	N	1969
APRIL	CALLAHAN	TX	70	059	022640	ONA	1978	ARROYO GRANDE	STARR	TX	40	427	026685	OA	1976
AQUA POZO	WEBB	TX	40	479	000373	OA	1980	ARROYO GRANDE WEST	STARR	TX	40	427	019533	N	2001
AQUARIUM	GALVESTON	TX	30	167	016535	OA	1998	ARROYO LOS OLMOS	STARR	TX	40	427	010612	ONA	1985
ARAH	SCURRY	TX	85	415	022841	O	1955	ARROYO ROJO	JACKSON	TX	20	239	008423	N	1984
ARAH SOUTH	SCURRY	TX	85	415	012680	OA	1988	ARTBOW	GARZA	TX	85	169	026731	OA	1977
ARANSAS PASS	ARANSAS	TX	40	007	022872	ONA	1936	ARTEBURN	PALO PINTO	TX	70	363	000379	N	1978
ARANSAS PASS	SAN PATRICIO	TX	40	409	022872	ONA	1936	ARTEBURN	PARKER	TX	70	367	000379	N	1978
ARANSAS PASS EAST	ARANSAS	TX	40	007	022903	ONA	1954	ARTESIA WELLS WEST	LA SALLE	TX	10	283	026809	N	1967
ARANSAS PASS NORTH	ARANSAS	TX	40	007	022934	ONA	1956	ARTESIAN CREEK	REFUGIO	TX	20	391	026845	N	1980
ARANSAS PASS SOUTH	SAN PATRICIO	TX	40	409	022965	O	1956	ARTHUR	ARCHER	TX	90	009	026902	O	1986
ARAPAHO	LOVING	TX	80	301	022975	N	1979	ARTHUR	BORDEN	TX	85	033	026902	O	1954
ARBALA	HOPKINS	TX	50	223	022996	N	1967	ARTHUR HARVEY	WASHINGTON	TX	30	477	026933	OA	1952
ARBOL DE NADA	ECTOR	TX	80	135	010883	OA	1986	ARVANNA	DAWSON	TX	85	115	027057	O	1953
ARBUCKLE	BASTROP	TX	10	021	023089	O	1979	ARVANNA NORTH	DAWSON	TX	85	115	013813	OA	1991
ARCADIA	GALVESTON	TX	30	167	023120	N	1959	ASCOT	COMANCHE	TX	70	093	000381	N	1972
ARCH	MATAGORDA	TX	30	321	023306	ONA	1948	ASH	RUNNELS	TX	75	399	027119	OA	1968
ARCH EAST	MATAGORDA	TX	30	321	023368	O	1954	ASH NORTH	VAN ZANDT	TX	50	467	027336	N	1958
ARCHER	HANSFORD	TX	95	195	023399	N	1978	ASHBURN	BROWN	TX	70	049	027367	O	1983
ARCHER CITY NORTH	ARCHER	TX	90	009	023430	OA	1953	ASHBY	MATAGORDA	TX	30	321	027398	ONA	1960
ARCHER CITY SW	ARCHER	TX	90	009	023492	OA	1953	ASHBY EAST	MATAGORDA	TX	30	321	003157	N	1983
ARCHER CITY WEST	ARCHER	TX	90	009	023523	O	1949	ASHBY-RAMSEY	HUNT	TX	50	231	027429	O	1952
ARCHER COUNTY REGULAR	ARCHER	TX	90	009	023554	OA	1911	ASHE	WISE	TX	90	497	027491	ON	1958
ARCHER NORTH	ARCHER	TX	90	009	023585	O	1953	ASHE RANCH	WISE	TX	90	497	027522	O	1963
ARCHER SW	ARCHER	TX	90	009	023598	OA	1975	ASHERTON	DIMMIT	TX	10	127	027708	ONA	1955
ARCHER-THREE REEDY	ARCHER	TX	90	009	003759	O	1997	ASHERTON EAST	DIMMIT	TX	10	127	027739	ONA	1968
ARCLAW	PECOS	TX	80	371	023629	N	1975	ASHFORD	LAVACA	TX	20	285	027750	ONA	1982
ARCO	JACK	TX	90	237	023647	ONA	1949	ASHLEY	JONES	TX	70	253	027894	O	1960
ARCO 187	HARDIN	TX	30	199	023653	ONA	1972	ASHLEY	LAVACA	TX	20	285	027894	N	1989
ARCOLA	BRAZORIA	TX	30	039	023678	ONA	1950	ASHLEY MIZER	HENDERSON	TX	50	213	004585	OA	1983
ARDEN	IRION	TX	75	235	023771	O	1953	ASHMORE	STONEWALL	TX	70	433	028049	OA	1953
ARDEN	TOM GREEN	TX	75	451	023771	O	1953	ASHTOLA	YOUNG	TX	90	503	000382	OA	1980
ARDEN SE	IRION	TX	75	235	023806	OA	1974	ASHTON	RUNNELS	TX	75	399	028142	OA	1951
ARDEN SOUTH	IRION	TX	75	235	023802	OA	1965	ASHWOOD	MATAGORDA	TX	30	321	028297	N	1944
ARDEN SOUTH	TOM GREEN	TX	75	451	023802	OA	1965	AS							

Field Name	County Name	State Sub	Co Code	Field Code	Field Disc Type Year	Field Name	County Name	State Sub	Co Code	Field Code	Field Disc Type Year
ATHENS NORTH	HENDERSON	TX50	213	029179	ONA 1975	B E B	EASTLAND	TX70	133	006525	OA 1984
ATHEY	PECOS	TX80	371	029289	ONA 1965	B E C	GARZA	TX85	169	005006	OA 1983
ATHEY EAST (NEW)	PECOS	TX80	371	009394	O 1984	B F M	ANDREWS	TX80	003	033731	O 1973
ATKINS	STEPHENS	TX70	429	029351	O 1950	B F P	UPTON	TX75	461	033739	ON 1963
ATKINS-FLEMING	KENT	TX85	263	029356	OA 1972	B H	STEPHENS	TX70	429	009166	N 1976
ATKINSON	KARNES	TX20	255	029382	N 1969	B K	JONES	TX70	253	003088	OA 1980
ATKINSON	LIVE OAK	TX20	297	029382	N 1969	B L E	COMANCHE	TX70	093	003158	N 1982
ATKINSON	TOM GREEN	TX75	451	029382	O 1952	B M B	SCHLEICHER	TX75	413	033801	O 1952
ATKINSON ISLAND	CHAMBERS	TX30	071	000384	OA 1980	B M H	PECOS	TX80	371	033808	ONA 1975
ATKINSON NE	TOM GREEN	TX75	451	029413	OA 1959	B M HESTER	ARCHER	TX90	009	001999	OA 1982
ATKINSON NW	ATASCOSA	TX10	013	029444	N 1980	B M T	WEBB	TX40	479	014885	N 1994
ATKINSON NW	LIVE OAK	TX20	297	029444	N 1972	B M T EAST	WEBB	TX40	479	014886	N 1994
ATKINSON WEST	LIVE OAK	TX20	297	029475	N 1978	B M W	JONES	TX70	253	033832	OA 1953
ATKINSON WEST	TOM GREEN	TX75	451	029475	OA 1965	B MAY	RUNNELS	TX75	399	033863	O 1966
ATLANTA SOUTH	CASS	TX60	067	029568	N 1982	B MOORE	THROCKMORTON	TX70	447	012456	O 1988
ATLEE	DUVAL	TX40	131	029723	ONA 1950	B O C	SHACKELFORD	TX70	417	033894	OA 1969
ATLEE	LA SALLE	TX10	283	029723	N 1983	B PEEL	FAYETTE	TX30	149	012888	OA 1988
ATLEE NE	DUVAL	TX40	131	029754	N 1963	B R	COLEMAN	TX70	083	000856	N 1980
ATOLL	YOUNG	TX90	503	008427	N 1984	B R A	PALO PINTO	TX70	363	000389	ONA 1979
ATOLL END	CROSBY	TX85	107	017556	O 2004	B R B	PECOS	TX80	371	010271	N 1986
ATRICE	TOM GREEN	TX75	451	029878	ONA 1954	B R C	GARZA	TX85	169	033950	OA 1976
ATTOYAC	NACOGDOCHES	TX60	347	029971	OA 1985	B R C NORTH	GARZA	TX85	169	033953	OA 1977
ATTOYAC	RUSK	TX60	401	029971	N 1958	B RED	ORANGE	TX30	361	017005	O 2002
ATTOYAC WEST	RUSK	TX60	401	010663	N 1985	B S AND N	SCURRY	TX85	415	034018	O 1952
ATWELL	CALLAHAN	TX70	059	011903	OA 1987	B T U	TOM GREEN	TX75	451	034080	ON 1963
ATWOOD	TAYLOR	TX70	441	030002	O 1949	B U RANCH	WHARTON	TX30	481	034111	ONA 1950
ATWOOD SW	TAYLOR	TX70	441	030219	O 1956	B&L	STEPHENS	TX70	429	011317	OA 1982
ATWOOD WEST	TAYLOR	TX70	441	030250	OA 1953	B&W	THROCKMORTON	TX70	447	016574	OA 2000
AUBREY ANN	MARION	TX60	315	017353	N	BABB	JACKSON	TX20	239	034173	ON 1956
AUBURN	STEPHENS	TX70	429	030374	OA 1984	BABY SOUTH	WASHINGTON	TX30	477	012325	OA 1988
AUBURN-GOLD	STEPHENS	TX70	429	016735	O 1985	BABYFACE	GOLIAD	TX20	175	011905	N 1987
AUDABON	WISE	TX90	497	000385	OA 1981	BACHELOR HILL	CROCKETT	TX75	105	034248	ONA 1978
AUDAS-GRAHAM	TAYLOR	TX70	441	030436	OA 1955	BACHMAN	THROCKMORTON	TX70	447	034266	OA 1950
AUDRA	TAYLOR	TX70	441	030467	O 1957	BACHMAN EAST	THROCKMORTON	TX70	447	034297	OA 1952
AUDRA SOUTH	TAYLOR	TX70	441	030498	O 1959	BACHMAN NE	THROCKMORTON	TX70	447	034328	OA 1963
AUDREY	EASTLAND	TX70	133	007246	ONA 1982	BACLIFF	GALVESTON	TX30	167	034452	N 1961
AUGUSTINE	EASTLAND	TX70	133	013332	OA 1989	BACON	EASTLAND	TX70	133	034483	OA 1951
AULD	NOLAN	TX70	353	030653	O 1957	BACON	JASPER	TX30	241	034483	OA 1968
AULD-SHIPMAN	LA SALLE	TX10	283	030684	N 1962	BACON	TAYLOR	TX70	441	034483	OA 1954
AUNT AMY	JACKSON	TX20	239	014884	N 1994	BACON 107	KING	TX85	269	015097	O 1994
AUNT EM	STEPHENS	TX70	429	030715	OA 1951	BAD LUCK	WHARTON	TX30	481	013816	O 1990
AURELIA	KNOX	TX90	275	006087	OA 1983	BADE	DE WITT	TX20	123	011053	N 1987
AURORA	JIM HOGG	TX40	247	030870	N 1952	BAER RANCH	MATAGORDA	TX30	321	034824	N 1965
AURORA EAST	JIM HOGG	TX40	247	030875	N 1971	BAFFIN BAY	KENEDY	TX40	261	034855	N 1966
AURORA NORTH	JIM HOGG	TX40	247	000386	N 1979	BAFFIN BAY	KLEBERG	TX40	273	034855	ON 1940
AUSA	BORDEN	TX85	033	000903	OA 1980	BAFFIN BAY SW	KENEDY	TX40	261	034886	N 1968
AUSTEX	PALO PINTO	TX70	363	007247	ON 1981	BAFFLE POINT	GALVESTON	TX30	167	034930	ONA 1977
AUSTIN	GOLIAD	TX20	175	030901	N 1997	BAG	YOUNG	TX90	503	000391	OA 1981
AUSTIN	YOUNG	TX90	503	030901	OA 1953	BAGGETT	CROCKETT	TX75	105	034948	ONA 1964
AUSTIN BAYOU	BRAZORIA	TX30	039	011050	N 1985	BAGGETT	EASTLAND	TX70	133	034948	OA 1982
AUSTIN COLLEGE	BRAZORIA	TX30	039	030906	N 1976	BAGGETT	STEPHENS	TX70	429	034948	N 1980
AUSTIN PIERCE	GONZALES	TX10	177	030963	OA 1961	BAGLEY	NOLAN	TX70	353	035010	OA 1968
AUSTIN SETH	HOWARD	TX80	227	015825	O 1995	BAGWELL NORTH	RED RIVER	TX60	387	035165	O 1958
AUSTIN WEST	GOLIAD	TX20	175	016538	N 2000	BAGWELL SOUTH	FRANKLIN	TX60	159	035196	OA 1969
AUSTIN-BRIXEY	CLAY	TX90	077	030932	OA 1969	BAILES	THROCKMORTON	TX70	447	035258	OA 1947
AUSTIN-REIFF	JONES	TX70	253	007248	OA 1983	BAILEY	JIM WELLS	TX40	249	035289	ONA 1949
AUSTONIO	HOUSTON	TX60	225	031025	O 1965	BAILEY	NUECES	TX40	355	035289	ONA 1949
AUSTONIO NE	HOUSTON	TX60	225	010014	O 1985	BAILEY	STERLING	TX80	431	035289	O 1975
AUSTWELL	REFUGIO	TX20	391	031033	ONA 1975	BAILEY EAST	NUECES	TX40	355	035351	ON 1966
AUSTWELL SW	REFUGIO	TX20	391	010664	OA 1986	BAILEY NORTH	NUECES	TX40	355	035382	O 1953
AUSTWELL WEST	REFUGIO	TX20	391	031043	N 1977	BAILEY SOUTH	NUECES	TX40	355	035413	ONA 1965
AUTA	PECOS	TX80	371	006524	ONA 1984	BAILEY SW	JIM WELLS	TX40	249	035444	ONA 1969
AUZIE	ZAVALA	TX10	507	009395	N 1984	BAILEY WEST	NUECES	TX40	355	000393	OA 1980
AVA LEE	HOCKLEY	TX85	219	031273	O 1969	BAILEYS PRAIRIE	BRAZORIA	TX30	039	035475	ONA 1953
AVENTURA RANCH	VAN ZANDT	TX50	467	013814	N 1990	BAILEYVILLE	MILAM	TX10	331	035537	O 1952
AVERTT	ECTOR	TX80	135	001977	O 1982	BAILOUT	CHEROKEE	TX60	073	001639	OA 1981
AVERY KIBBE	JIM WELLS	TX40	249	010015	N 1985	BAIN	GAINES	TX85	165	035568	ONA 1959
AVIATORS	WEBB	TX40	479	031800	ONA 1922	BAINS	CALLAHAN	TX70	059	003030	N 1982
AVIATORS NORTH (NEW)	WEBB	TX40	479	013182	N 1981	BAIR	CROCKETT	TX75	105	035630	OA 1962
AVIATORS SOUTH	WEBB	TX40	479	031845	N 1976	BAIRD	CALLAHAN	TX70	059	035661	OA 1952
AVIATORS SOUTH	ZAPATA	TX40	505	031845	N 1976	BAIRD EAST	CALLAHAN	TX70	059	035692	N 1979
AVINGER	CASS	TX60	067	031821	ONA 1974	BAIRD NE	CALLAHAN	TX70	059	035696	OA 1978
AVINGER	MARION	TX60	315	031821	ONA 1974	BAIR-LEE	ARCHER	TX90	009	010018	OA 1985
AVIS	JACK	TX90	237	031862	ONA 1955	BAKER	COLEMAN	TX70	083	035847	N 1981
AVIS EAST	JACK	TX90	237	031893	OA 1952	BAKER	DIMMIT	TX10	127	035847	N 1982
AVIS NORTH	JACK	TX90	237	031924	ONA 1953	BAKER	LIVE OAK	TX20	297	035847	ONA 1947
AVIS SOUTH	JACK	TX90	237	031955	OA 1954	BAKER	MC MULLEN	TX10	311	035847	ONA 1947
AVIS WEST	JACK	TX90	237	031986	O 1953	BAKER	WILBARGER	TX90	487	035847	O 1949
AVO GRANDE	WHARTON	TX30	481	014080	N 1991	BAKER LAKE	WALKER	TX30	471	012109	N 1978
AVOCA	JONES	TX70	253	032017	OA 1937	BAKER PROP-CAMBRON	WILBARGER	TX90	487	035851	OA 1951
AVOCA NORTH	JONES	TX70	253	032079	OA 1940	BAKER RANCH	IRION	TX75	235	035853	ONA 1974
AVOCA NW	JONES	TX70	253	032105	O 1973	BAKER RANCH	SCHLEICHER	TX75	413	035853	ONA 1974
AVOCA WEST	JONES	TX70	253	032141	O 1941	BAKERFIELD	PECOS	TX80	371	035858	O 1959
AVONDALE	TARRANT	TX50	439	032203	N 1993	BAKERSFIELD	PECOS	TX80	371	035865	O 1959
AWALT	JACK	TX90	237	007001	OA 1982	BAKERSFIELD SOUTH	PECOS	TX80	371	009097	OA 1977
AWTRY	ARCHER	TX90	009	000387	OA 1977	BAKER-SMALLEY	SHACKELFORD	TX70	417	035855	OA 1975
AXELSON	TAYLOR	TX70	441	032335	O 1952	BAKKE	ANDREWS	TX80	003	035871	OA 1956
AYCOCK	GARZA	TX85	169	032459	OA 1955	BALD EAGLE	TOM GREEN	TX75	451	000338	OA 1980
AYLESWORTH	REEVES	TX80	389	032552	ONA 1953	BALD HILL	ANGELINA	TX60	005	035878	OA 1986
AZALEA	CRANE	TX80	103	032707	ONA 1956	BALD PRAIRIE	LEON	TX50	289	035935	N 1976
AZALEA	MIDLAND	TX80	329	032707	ONA 1956	BALD PRAIRIE	LIMESTONE	TX50	293	035935	N 1976
AZALEA EAST	MIDLAND	TX80	329	011052	ONA 1985	BALD PRAIRIE	ROBERTSON	TX50	395	035935	N 1976
AZALEA SOUTH	MIDLAND	TX80	329	032769	N 1957	BALD PRAIRIE NE	ROBERTSON	TX50	395	006088	N 1983
AZALEA WEST	MIDLAND	TX80	329	000904	OA 1981	BALD PRAIRIE NORTH	ROBERTSON	TX50	395	035937	N 1977
AZALEA-HALE	MIDLAND	TX80	329	032738	O 1963	BALDERAS	DUVAL	TX40	131	035971	O 1958
AZLE SOUTH	PARKER	TX70	367	007249	ONA 1982	BALDERAS DEEP	JIM HOGG	TX40	247	010272	N 1986
AZTEC	YOAKUM	TX85	501	032800	OA 1989	BALDRIDGE	JONES	TX70	253	036002	OA 1952
B & B	RUNNELS	TX75	399	033522	OA 1972	BALDWIN	NUECES	TX40	355	036064	ONA 1935
B & B	WHEELER	TX95	483	033522	ONA 1982	BALDWIN NW	NUECES	TX40	355	036095	OA 1968
B & D	YOUNG	TX90	503	011648	N 1987	BALDWIN SOUTH	NUECES	TX40	355	039097	OA 1979
B & H	CROCKETT	TX75	105	033615	OA 1958	BALDWIN WEST	NUECES	TX40	355	000394	OA 1981
B & L	BROWN	TX70	049	013183	O 1989	BALE	GAINES	TX85	165	036157	ONA 1962
B & M	MONTAGUE	TX90	337	033553	OA 1953	BALE EAST	GAINES	TX85	165	036188	OA 1972
B & N	ARCHER	TX90	009	000390	OA 1979	BALE NORTH	GAINES	TX85	165	000909	OA 1979
B A	NOLAN	TX70	353	033584	O 1955	BALE SE	GAINES	TX85	165	008428	OA 1984
B A D A	COLORADO	TX30	089	014521	ON 1993	BALFOUR	DE WITT	TX20	123	036219	ONA 1961
B ANN	COOKE	TX90	097	033626	O 1968	BALFOUR NE	DE WITT	TX20	123	000910	N 1978
B B	JONES	TX70	253	033646	OA 1947	BALFOUR WEST	DE WITT	TX20	123	036250	N 1965
B B B	DIMMIT	TX10	127	011649	OA 1987	BALL	ARCHER	TX90	009	036560	O 1954
B B H	RUNNELS	TX75									

TEXAS

Field Name	County Name	State Sub	Co Code	Field Code	Field Disc Type	Year	Field Name	County Name	State Sub	Co Code	Field Code	Field Disc Type	Year
BALLARD SE	COLEMAN	TX70	083	036777	OA	1954	BARRANCA	MCMULLEN	TX10	311	000146	N	1980
BALLINGER	RUNNELS	TX75	399	036870	ONA	1948	BARREL ROLL	UPTON	TX75	461	013992	N	1990
BALLINGER NORTH	RUNNELS	TX75	399	036901	ONA	1985	BARRERA	WEBB	TX40	479	008034	N	1980
BALLINGER NW	RUNNELS	TX75	399	036932	OA	1957	BARRETTA	KENEDY	TX40	261	040466	ON	1954
BALLINGER SE	RUNNELS	TX75	399	005008	N	1983	BARRETT	BROWN	TX70	049	040497	N	1984
BALLINGER SOUTH	RUNNELS	TX75	399	036963	ONA	1957	BARRETT	MILAM	TX10	331	040497	OA	1982
BALLINGER SW	RUNNELS	TX75	399	007002	OA	1981	BARRETT	MONTAGUE	TX90	337	040497	O	1948
BALLINGER WEST	RUNNELS	TX75	399	036994	OA	1950	BARRETT-SUN-PYRO	FOARD	TX90	155	009167	OA	1985
BALL-KUEHN	JONES	TX70	253	036622	OA	1950	BARRIER	TERRY	TX85	445	013820	O	1991
BALL-KUEHN	TAYLOR	TX70	441	036622	OA	1950	BARRON	LIMESTONE	TX50	293	040745	ONA	1939
BALLOW	JACK	TX90	237	008756	OA	1985	BARRON	RUSK	TX60	401	040745	O	1964
BALM	GRAYSON	TX90	181	037025	O	1953	BARRON RANCH	GARZA	TX85	169	040756	OA	1973
BALMOREA	REEVES	TX80	389	037056	N	1963	BARRON-CORAL	TOM GREEN	TX75	451	008390	N	1981
BALMORHEA RANCH	REEVES	TX80	389	004343	OA	1982	BARROW	ECTOR	TX80	135	040776	OA	1955
BALSORA	WISE	TX90	497	037068	ON	1977	BARROW	WISE	TX90	497	040776	ONA	1955
BALT	KING	TX85	269	015557	O	1996	BARROW RANCH	CHAMBERS	TX30	071	008035	OA	1981
BALTAZAR	WEBB	TX40	479	008429	N	1984	BARROW WEST	ECTOR	TX80	135	003714	OA	1998
BALTHROP	WHARTON	TX30	481	016240	N	1998	BARRY	CLAY	TX90	077	040838	O	1956
BALTIC	HASKELL	TX70	207	005009	O	1990	BARRY	DE WITT	TX20	123	040838	ON	1950
BALWAHAN	SMITH	TX60	423	012682	OA	1988	BARRY	STEPHENS	TX70	429	040838	N	1982
BALWARTE CREEK	BROOKS	TX40	407	037180	O	1954	BARSTOW	REEVES	TX80	389	040962	N	1969
BALZER	NUECES	TX40	355	037211	N	1981	BARSTOW	WARD	TX80	475	040962	ONA	1969
BAMMEL	HARRIS	TX30	201	037242	ONA	1938	BARSTOW NORTH	WARD	TX80	475	040962	ON	1970
BAMMEL NORTH	HARRIS	TX30	201	012111	N	1987	BARSTOW SOUTH	REEVES	TX80	389	041003	ONA	1978
BAMMEL SOUTH	HARRIS	TX30	201	037273	ONA	1952	BARSTOW SOUTH	WARD	TX80	475	041003	O	1978
BANCROFT NORTH	NEWTON	TX30	351	037397	OA	1952	BARTEE	NOLAN	TX70	353	041055	OA	1955
BANDERA	CLAY	TX90	077	037490	OA	1982	BARTEE	TAYLOR	TX70	441	041055	O	1955
BANDERA	JIM WELLS	TX40	249	037490	N	1938	BARTELL PASS	ARANSAS	TX40	007	041117	ON	1971
BANDERA	MONTAGUE	TX90	337	037490	OA	1983	BARTLETT	JONES	TX70	253	041489	OA	1947
BANDERA - LILA - LYN	MONTAGUE	TX90	337	015367	O	1995	BARTLETT EAST	JONES	TX70	253	041520	OA	1951
BANDERA EAST	JIM WELLS	TX40	249	000395	N	1980	BARTLETT NORTH	JONES	TX70	253	041598	OA	1973
BANDERA NORTH	JIM WELLS	TX40	249	037521	N	1947	BARTLETT SOUTH	JONES	TX70	253	041613	O	1959
BANDERA TANK	ZAVALA	TX10	507	037552	N	1958	BARTLETT WEST	JONES	TX70	253	041644	OA	1959
BANDERA TANK NW	ZAVALA	TX10	507	037583	N	1966	BARTMAN	BRAZORIA	TX30	039	011054	N	1986
BANDERA TANK WEST	ZAVALA	TX10	507	008430	OA	1984	BARTON	EASTLAND	TX70	133	041737	ONA	1982
BANDERA-LILA	MONTAGUE	TX90	337	008081	OA	1995	BARTON	LIPSCOMB	TX95	295	041737	ONA	1957
BANDIT	STARR	TX40	427	005657	N	1998	BARTON CREEK	LIPSCOMB	TX95	295	011055	N	1986
BANGS NORTH	BROWN	TX70	049	008431	N	1984	BARTON RANCH	NOLAN	TX70	353	015957	O	1957
BANITA CREEK	NACOGDOCHES	TX60	347	010019	N	1985	BARTONS CHAPEL	JACK	TX90	237	041768	ON	1951
BANKBOOK	GLASSCOCK	TX80	173	012890	OA	1989	BARTONS CHAPEL EAST	JACK	TX90	237	041774	N	1959
BANKLINE-EVANS LAKE	EASTLAND	TX70	133	000860	OA	1952	BARTONS CHAPEL NW	JACK	TX90	237	000397	OA	1979
BANKLINE-FEE	EASTLAND	TX70	133	037800	ONA	1952	BARTONS CHAPEL SOUTH	JACK	TX90	237	041776	ONA	1973
BANKLINE-OWEN	EASTLAND	TX70	133	037831	ONA	1950	BARVO	GOLIAD	TX20	175	041892	OA	1953
BANKLINE-OWEN NORTH	EASTLAND	TX70	133	037862	OA	1950	BARVO	KARNES	TX20	255	041892	ONA	1953
BANKS	COLEMAN	TX70	083	037893	OA	1953	BARVO EAST	GOLIAD	TX20	175	041923	O	1966
BANKS STOP	FREESTONE	TX50	161	006526	N	1984	BARWISE	ROBERTSON	TX50	395	011056	O	1986
BANKSTON	HARDIN	TX30	199	037940	O	1983	BASFORD BAYOU	GALVESTON	TX30	167	042000	N	1972
BANTER STRAWN	JACK	TX90	237	008757	OA	1985	BASHARA-HEREFORD	WEBB	TX40	479	042095	N	1979
BAR	JIM HOGG	TX40	247	038327	OA	1957	BASS	CLAY	TX90	077	042450	OA	1982
B-A-R	ARCHER	TX90	009	013815	O	1990	BASS	KIMBLE	TX75	267	042450	ON	1953
BAR NINE	HUTCHINSON	TX95	233	038389	ONA	1959	BASSI-HUFFMAN	ARCHER	TX90	009	010021	OA	1985
BARBACOAS	STARR	TX40	427	038637	ON	1933	BAST	NOLAN	TX70	353	042565	OA	1975
BARBARA	ARCHER	TX90	009	038668	O	1950	BASTROP	BASTROP	TX10	021	042729	O	1957
BARBARA	HOOD	TX70	221	038668	N	1977	BASTROP BAY	BRAZORIA	TX30	039	042760	ONA	1950
BARBARA	YOAKUM	TX85	501	038668	OA	1976	BASTROP BAY EAST	BRAZORIA	TX30	039	000398	OA	1980
BARBARA M	CLAY	TX90	077	015931	N	1996	BASTROP BAY NORTH	BRAZORIA	TX30	039	042770	ONA	1975
BARBARA MANDRELL	WOOD	TX60	499	003789	O	1983	BATCHLER	THROCKMORTON	TX70	447	042822	OA	1943
BARBARA MOORE	FISHER	TX70	151	038699	OA	1962	BATCHLER SOUTH	THROCKMORTON	TX70	447	000861	OA	1981
BARBARA-AARON	LIVE OAK	TX20	297	013185	N	1989	BATEMAN	BASTROP	TX10	021	042884	OA	1932
BARBARAS PATCH	MAVERICK	TX10	323	038720	ONA	1964	BATEMAN RANCH	KING	TX85	269	042946	OA	1943
BARBASAL	PECOS	TX80	371	038730	ON	1958	BATEMAN RANCH EAST	KING	TX85	269	042977	O	1950
BARBASAL EAST	PECOS	TX80	371	038761	O	1962	BATES	COOKE	TX90	097	043039	O	1957
BARBEE	BEE	TX20	025	038792	N	1980	BATES	HASKELL	TX70	207	043039	OA	1975
BARBEE	GLASSCOCK	TX80	173	038792	O	1996	BATES	HEMPHILL	TX95	211	043039	N	1981
BARBEE	REAGAN	TX75	383	038792	OA	1958	BATESVILLE	ZAVALA	TX10	507	043256	ONA	1937
BARBEE	YOUNG	TX90	503	038792	ONA	1983	BATESVILLE NE	ZAVALA	TX10	507	043287	N	1963
BARBEE NE	GLASSCOCK	TX80	173	038807	OA	1979	BATESVILLE SOUTH	ZAVALA	TX10	507	043318	OA	1959
BARBEE Q	STERLING	TX80	431	010020	OA	1985	BATESVILLE SW	ZAVALA	TX10	507	043349	OA	1976
BARBEE-REIFF	STONEWALL	TX70	433	008432	OA	1984	BATESVILLE WEST	ZAVALA	TX10	507	043360	N	1977
BARBER	DIMMIT	TX10	127	038823	N	1980	BATEY	CALLAHAN	TX70	059	008434	ONA	1984
BARBER	KING	TX85	269	038823	OA	1963	BATJER	STERLING	TX80	431	010886	OA	1986
BARBERS HILL	CHAMBERS	TX30	071	038978	ONA	1916	BATSON NEW	HARDIN	TX30	199	043504	ONA	1935
BARB-MAG	FORT BEND	TX30	157	038606	ONA	1955	BATSON OLD	HARDIN	TX30	199	043535	OA	1903
BARBOUR	GRAYSON	TX90	181	039009	OA	1954	BATSON WEST	LIBERTY	TX30	291	008037	OA	1982
BARCO	COLEMAN	TX70	083	003790	OA	1983	BATTLE	VICTORIA	TX20	469	043597	ONA	1950
BARCUS	COOKE	TX90	097	014188	O	1991	BATTLE CREEK	SHACKELFORD	TX70	417	043665	N	1977
BAR-F	MENARD	TX75	327	035345	N	1977	BATTLE SW	VICTORIA	TX20	469	008674	N	1984
BARFIELD	JACK	TX90	237	007003	OA	1982	BATTLE WEST	VICTORIA	TX20	469	043733	N	1976
BARGE CANAL	CALHOUN	TX20	057	000911	ONA	1980	BATTLELEAKE	LOVING	TX80	301	043752	OA	1963
BARILLA	REEVES	TX80	389	039226	N	1970	BATTLEFIELD	CALLAHAN	TX70	059	003031	OA	1982
BARILLA DRAW	REEVES	TX80	389	000912	OA	1981	BAUER	WHARTON	TX30	481	043814	N	1990
BARKER	HARRIS	TX30	201	039257	OA	1959	BAUER RANCH	JEFFERSON	TX30	245	043845	ONA	1956
BARKER	OCHILTREE	TX95	357	039257	N	1983	BAUER RANCH SOUTH	JEFFERSON	TX30	245	043876	ON	1958
BARKLEY	CHEROKEE	TX60	073	039412	OA	1956	BAUGH	SCHLEICHER	TX75	413	043938	OA	1949
BARKLEY WEST	CHEROKEE	TX60	073	039443	O	1966	BAUGHAN	SHACKELFORD	TX70	417	043969	OA	1968
BARLAW	CROCKETT	TX75	105	004156	OA	1983	BAUM	CALLAHAN	TX70	059	044031	O	1947
BARLOW	OCHILTREE	TX95	357	039505	ONA	1955	BAUMAKER	BEE	TX20	025	044093	OA	1952
BAR-MAR	CRANE	TX80	103	038358	ONA	1965	BAUMANN	MIDLAND	TX80	329	044124	OA	1951
BARNABUS	COOKE	TX90	097	012112	O	1987	BAXTER	JACK	TX90	237	044279	N	1959
BARNABUS	DENTON	TX90	121	012112	O	1987	BAXTER-WENTWORTH	VAL VERDE	TX10	465	006332	N	1983
BARNABUS	MONTAGUE	TX90	337	012112	O	1987	BAY	BRAZORIA	TX30	039	044527	OA	1982
BARNABUS	WISE	TX90	497	012112	O	1987	BAY	YOAKUM	TX85	501	044527	OA	1968
BARNES	BEXAR	TX10	029	039536	OA	1983	BAY CITY	MATAGORDA	TX30	321	044589	ONA	1936
BARNES	CALLAHAN	TX70	059	039536	OA	1954	BAY CITY EAST	MATAGORDA	TX30	321	044620	ONA	1945
BARNES	PARKER	TX70	367	039536	N	1979	BAY PASTURE	JACKSON	TX20	239	004985	OA	1982
BARNES	POLK	TX30	373	039536	OA	1981	BAY PRAIRIE	MATAGORDA	TX30	321	044868	OA	1958
BARNET-AMACKER	UPTON	TX75	461	039722	ONA	1966	BAY PRAIRIE SOUTH	MATAGORDA	TX30	321	044889	ONA	1975
BARNETT	YOUNG	TX90	503	039738	ON	1978	BAY ROAD	CHAMBERS	TX30	071	006334	N	1983
BARNETT-NAIL	SHACKELFORD	TX70	417	039784	OA	1953	BAYEX	JACK	TX90	237	045085	OA	1959
BARNETT-PALMER	KNOX	TX90	275	012893	O	1989	BAYEX EAST	JACK	TX90	237	045116	ONA	1960
BARNHARDT CREEK	RUSK	TX60	401	000913	N	1981	BAYEX EAST	PALO PINTO	TX90	363	045116	A	1960
BARNHART	IRION	TX75	235	039846	OA	1975	BAYEX NE	JACK	TX90	237	045147	OA	1965



Field Name	County Name	State Sub	Co Code	Field Code	Field Type	Disc Year	Field Name	County Name	State Sub	Co Code	Field Code	Field Type	Disc Year
BAYVIEW WEST	CRANE	TX80	103	047720	OA	1965	BEGINNING	KENT	TX85	263	000919	O	1979
BAYVIEW WEST	PECOS	TX80	371	047720	OA	1965	BEGO	GOLIAD	TX20	175	014317	N	1990
BAYWATCH	BELCHOU	TX20	057	017725	N	2004	BELCHERVILLE	MONTAGUE	TX90	337	052642	OA	1949
BAZAN	DUVAL	TX40	131	016954	N	2001	BELCHERVILLE SOUTH	MONTAGUE	TX90	337	052704	OA	1952
BAZETTE	HENDERSON	TX50	213	047813	O	1939	BELCO RIDGE	HARDIN	TX30	199	052712	OA	1972
BAZETTE	NAVARRO	TX50	349	047813	ONA	1939	BELDING	PALO PINTO	TX70	363	052735	ONA	1952
BBB&C	BROWN	TX70	049	047937	OA	1976	BELDING	PECOS	TX80	371	052735	ONA	1958
BBB&C BLK 3	BROWN	TX70	049	047960	OA	1976	BELDING EAST	PECOS	TX80	371	052766	OA	1965
BBB&C BLK 3	COMANCHE	TX70	093	047960	OA	1976	BELDING WEST	PECOS	TX80	371	052797	N	1980
BBBB	HARDEMAN	TX90	197	015775	O	1996	BELITZ	DE WITT	TX20	123	053014	N	1960
BBJ	MCMULLEN	TX10	311	008676	OA	1984	BELITZ EAST	DE WITT	TX20	123	053045	N	1968
BBJ NORTH	MCMULLEN	TX10	311	010026	OA	1985	BELK	HOCKLEY	TX85	219	053076	O	1965
BBR	ROBERTSON	TX50	395	000914	OA	1981	BELK	RUNNELS	TX75	399	053076	OA	1983
BCM	PALO PINTO	TX70	363	014890	N	1994	BELKNAP EAST	MONTAGUE	TX90	337	053138	OA	1983
BDE	CONCHO	TX75	095	007208	N	1991	BELL	ARCHER	TX90	009	053169	O	1957
BEACH CITY	CHAMBERS	TX30	071	015249	N	2002	BELL	LIVE OAK	TX20	297	053169	N	1961
BEACON HILL	NOLAN	TX70	353	013660	O	1990	BELL LAKE	BRAZORIA	TX30	039	053324	ONA	1976
BEAD MOUNTAIN	COLEMAN	TX70	083	048240	ONA	1947	BELLA	JIM WELLS	TX40	249	053448	N	1959
BEAD MOUNTAIN EAST	COLEMAN	TX70	083	048245	OA	1976	BELLAH	THROCKMORTON	TX70	447	003160	OA	1982
BEAD MOUNTAIN SOUTH	COLEMAN	TX70	083	048260	OA	1974	BELLE	STERLING	TX80	431	053541	O	1993
BEAL	COLEMAN	TX70	083	048302	ONA	1982	BELLE BOWER	PANOLA	TX60	365	053572	ONA	1968
BEAL	LIPSCOMB	TX95	295	048302	ONA	1965	BELLE BRANCH	ATASCOSA	TX10	013	053580	N	1973
BEAL HOLLOW	BORDEN	TX85	033	000915	OA	1979	BELLE DAME	FORT BEND	TX30	157	011329	ONA	1986
BEAL SOUTH	LIPSCOMB	TX95	295	012459	OA	1988	BELLE FERGUSON	HIDALGO	TX40	215	013459	N	1989
BEALL	COLEMAN	TX70	083	048364	N	1977	BELLE JEFFERS	WEBB	TX40	479	060602	N	1980
BEALL	WARD	TX80	475	048364	ONA	1972	BELLE JEFFERS EAST	WEBB	TX40	479	013762	N	1991
BEALL	YOAKUM	TX85	501	048364	OA	1983	BELLE PEPPER	WEBB	TX40	479	014147	N	1991
BEALL EAST	WARD	TX80	475	010282	N	1986	BELLENGER	PARKER	TX70	367	053913	N	1957
BEALS CREEK	MITCHELL	TX80	335	048431	OA	1975	BELLEVUE	CLAY	TX90	077	053975	OA	1978
BEAN	CROCKETT	TX75	105	048550	O	1941	BELLEVUE NORTH	CLAY	TX90	077	001988	ONA	1982
BEANO	EDWARDS	TX10	137	016241	N	1997	BELLEVUE SE	CLAY	TX90	077	054037	OA	1966
BEAR CANYON	PALO PINTO	TX70	363	000400	N	1980	BELLEVUE SOUTH	CLAY	TX90	077	054068	OA	1976
BEAR CAT	RUNNELS	TX75	399	007004	OA	1981	BELLEVUE SW	CLAY	TX90	077	054083	OA	1978
BEAR CAT	SCHLEICHER	TX75	413	007004	O	1981	BELLEVUE WEST	CLAY	TX90	077	054099	OA	1979
BEAR CREEK	ATASCOSA	TX10	013	048643	OA	1947	BELLOWS	HOWARD	TX80	227	010030	OA	1985
BEAR CREEK	FRIO	TX10	163	048643	OA	1947	BELLVICK	STEPHENS	TX70	429	054533	OA	1954
BEAR CREEK	MEDINA	TX10	325	048643	OA	1947	BELLVILLE	AUSTIN	TX30	015	054564	N	1985
BEAR GRASS	FREESTONE	TX50	161	048749	N	1977	BELLWOOD LAKE	SMITH	TX60	423	054588	OA	1977
BEAR GRASS	LEON	TX50	289	048749	N	1977	BELMONT	GONZALES	TX10	177	054626	OA	1968
BEAR GRASS	LIMESTONE	TX50	293	048749	N	1980	BELNAP SE	YOUNG	TX90	503	011654	OA	1987
BEAR GRASS NE	FREESTONE	TX50	161	000916	N	1979	BELOATE	MONTAGUE	TX90	337	007007	ONA	1981
BEAR MOUNTAIN	JACK	TX90	237	010666	ONA	1986	BELSPEC	MARTIN	TX80	317	009169	OA	1985
BEAR SALT	ZAVALA	TX10	507	048891	ON	1964	BELTON LANE	CHAMBERS	TX30	071	054972	ONA	1974
BEAR SALT SOUTH	ZAVALA	TX10	507	001502	N	1982	BELTON LANE SOUTH	CHAMBERS	TX30	071	054980	ONA	1977
BEARCO	THROCKMORTON	TX70	447	010667	OA	1986	BELZNER	EASTLAND	TX70	133	007717	OA	1984
BEARD	JACK	TX90	237	048953	O	1956	BEMUS	WHARTON	TX30	481	055215	ONA	1955
BEA-REAVES	SHACKELFORD	TX70	417	014430	OA	1992	BEN BIRD	PARKER	TX70	367	000401	N	1981
BEASLEY	FORT BEND	TX30	157	049201	N	1983	BEN BOLT	JIM WELLS	TX40	249	055246	ONA	1939
BEASLEY	HARRISON	TX60	203	049201	O	1959	BEN BOLT NORTH	JIM WELLS	TX40	249	055277	ON	1955
BEASLEY	SAN PATRICIO	TX40	409	049201	N	1946	BEN BOLT SE	JIM WELLS	TX40	249	012461	OA	1988
BEASLEY NORTH	FORT BEND	TX30	157	017006	N	2002	BEN BOLT SW	JIM WELLS	TX40	249	000402	N	1978
BEATTIE	COMANCHE	TX70	093	049270	ONA	1974	BEN BOLT WEST	JIM WELLS	TX40	249	055308	ONA	1963
BEATTIE NORTH	COMANCHE	TX70	093	049274	OA	1973	BEN BROSIER	HARDEMAN	TX90	197	015250	O	1995
BEAUMONT	JEFFERSON	TX30	245	049418	OA	1950	BEN BURGESS	STEPHENS	TX70	429	000403	N	1979
BEAUMONT NW	JEFFERSON	TX30	245	011059	ONA	1990	BEN D	COKE	TX75	081	011655	OA	1987
BEAUMONT WEST	JEFFERSON	TX30	245	049542	ONA	1927	BEN D WEST	COKE	TX75	081	012902	OA	1988
BEAUREGARD	BAYLOR	TX90	023	012115	OA	1987	BEN SANTOS	DUVAL	TX40	131	055432	ON	1956
BEAURLINE	HIDALGO	TX40	215	049573	ONA	1953	BEN SHELTON	VICTORIA	TX20	469	055463	ONA	1949
BEAURLINE EAST	HIDALGO	TX40	215	049604	N	1963	BEN SHELTON EAST	VICTORIA	TX20	469	055466	ON	1976
BEAVELY WILSON	SUTTON	TX75	435	007006	OA	1981	BEN SOUTH	STONEWALL	TX70	433	055478	OA	1973
BEAVER	ANDERSON	TX60	001	049666	OA	1979	BEN WHEELER	VAN ZANDT	TX50	467	012903	N	1989
BEAVER	SCURRY	TX85	415	049666	OA	1981	BENAVIDES	DUVAL	TX40	131	055494	ONA	1937
BEAVER CREEK	WICHITA	TX90	485	049790	OA	1967	BENAVIDES	WEBB	TX40	479	055494	N	1982
BEAVERS	KNOX	TX90	275	050286	O	1970	BENAVIDES	ZAPATA	TX40	505	055494	N	1982
BEBE	GONZALES	TX10	177	050385	OA	1977	BENAVIDES EAST	DUVAL	TX40	131	055525	ON	1941
BECCERO CREEK	WEBB	TX40	479	050642	N	1978	BENAVIDES NE	DUVAL	TX40	131	055556	OA	1958
BECHOLD	LIPSCOMB	TX95	295	009517	N	1982	BENBOW	LAVACA	TX20	285	055571	N	1976
BECHTHOLD	LIPSCOMB	TX95	295	050658	ONA	1959	BENCHLEY	ROBERTSON	TX50	395	000921	OA	1980
BECHTHOLD SOUTH	LIPSCOMB	TX95	295	050689	N	1963	BENCHLEY EAST	ROBERTSON	TX50	395	000922	OA	1980
BECK	HANSFORD	TX95	195	050720	N	1980	BENCHMARK RANKIN	HARRIS	TX30	201	011330	ONA	1979
BECK	VICTORIA	TX20	469	050720	N	1952	BENDA	SHACKELFORD	TX70	417	000923	ONA	1977
BECKER	TERRY	TX85	445	050813	N	1978	BENDER	HARRIS	TX30	201	055649	O	1953
BECKHAM	NOLAN	TX70	353	050844	OA	1957	BENDER	MONTGOMERY	TX30	339	055649	ONA	1953
BECKHAM WEST	NOLAN	TX70	353	050875	OA	1959	BENDER NE	MONTGOMERY	TX30	339	012904	N	1988
BECK-HISE	EASTLAND	TX70	133	006527	N	1984	BENDER NORTH	MONTGOMERY	TX30	339	000405	N	1978
BECKNALL	WISE	TX90	497	050999	ON	1955	BENDY	BOWIE	TX60	037	013993	O	1991
BECK-SNEED	EASTLAND	TX70	133	006089	OA	1983	BENEDICT	GOLIAD	TX20	175	055680	N	1994
BECKVILLE	PANOLA	TX60	365	051054	ONA	1974	BENEDUM	REAGAN	TX75	383	055711	ONA	1947
BECKVILLE NE	PANOLA	TX60	365	001982	OA	1982	BENEDUM	UPTON	TX75	461	055711	ONA	1947
BECKVILLE NORTH	HARRISON	TX60	203	051059	N	1977	BENEDUM NE	REAGAN	TX75	383	055723	N	1974
BECKVILLE NORTH	PANOLA	TX60	365	051059	ONA	1977	BENEDUM SW	UPTON	TX75	461	008437	OA	1984
BECKVILLE WEST	PANOLA	TX60	365	051060	ONA	1975	BEN-GENE	HARRISON	TX60	203	055339	OA	1969
BECKY	SHACKELFORD	TX70	417	051092	OA	1978	BENJAMIN	KNOX	TX90	275	055804	O	1950
BEDDO	RUNNELS	TX75	399	051185	ONA	1938	BENJAMIN SOUTH	KNOX	TX90	275	055866	O	1953
BEDDO EAST	RUNNELS	TX75	399	051216	OA	1952	BENJAMIN SW	KNOX	TX90	275	055897	OA	1953
BEDDO NORTH	RUNNELS	TX75	399	051247	O	1950	BENJAMIN WEST	KNOX	TX90	275	055928	OA	1964
BEDFORD	ANDREWS	TX80	003	051278	OA	1945	BENNER	CALDWELL	TX10	055	055983	O	1969
BEDFORD SW	ANDREWS	TX80	003	015827	O	1995	BENNETT	FISHER	TX70	151	055990	OA	1938
BEDFORD WYNNE	BOWIE	TX60	037	051309	ON	1969	BENNETT RANCH	DUVAL	TX40	131	013571	OA	1990
BEDIAS	GRIMES	TX30	185	051340	ONA	1970	BENNETT-WILLIAMS	YOUNG	TX90	503	000406	OA	1981
BEDIAS SOUTH	GRIMES	TX30	185	008046	OA	1983	BENNVIEW	JACKSON	TX20	239	056083	ON	1949
BEDIAS WEST	GRIMES	TX30	185	051355	ONA	1957	BENNVIEW EAST	JACKSON	TX20	239	056114	ONA	1967
BEDWELL	ZAPATA	TX40	505	051371	OA	1949	BENNVIEW NORTH	JACKSON	TX20	239	056122	N	1980
BEE BEE	TAYLOR	TX70	441	006943	OA	1984	BENNVIEW SOUTH	JACKSON	TX20	239	011061	ONA	1986
BEE TWO	JIM HOGG	TX40	247	010668	ONA	1986	BENNVIEW WEST	JACKSON	TX20	239	006090	O	1983
BEE WRIGHT	KING	TX85	269	014190	O	1992	BENOIT	RUNNELS	TX75	399	056145	ONA	1954
BEECEE	THROCKMORTON	TX70	447	051495	OA	1959	BENOIT SOUTH	RUNNELS	TX75	399	056176	ON	1955
BEECH CREEK	HARDIN	TX30	199	051588	ONA	1944	BEN-ROB	THROCKMORTON	TX70	447	055401	OA	1964
BEECH CREEK EAST	HARDIN	TX30	199	051619	ONA	1947	BENS	SHACKELFORD	TX70	417	013661	OA	1990
BEECH CREEK NORTH	HARDIN	TX30	199	051650	O	1944	BEN'S	SHACKELFORD	TX70	417	015100	OA	1990
BEECH CREEK SW	HARDIN	TX30	199	051662	ONA	1978	BENSON	MONTAGUE	TX90	337	056362	OA	1941
BEEKEEPER	TOM GREEN												



TEXAS

Field Name	County Name	State Sub	Co Code	Field Code	Field Type	Field Disc Year	Field Name	County Name	State Sub	Co Code	Field Code	Field Type	Field Disc Year
BERCLAIR	GOLIAD	TX20	175	056951	ONA	1945	BEXCO HINOJOSA	HIDALGO	TX40	215	017212	N	2002
BERCLAIR EAST	BEE	TX20	025	056982	N	1999	BEYERSVILLE SW	WILLIAMSON	TX10	491	059958	OA	1949
BERCLAIR EAST	GOLIAD	TX20	175	056982	N	1969	BF LUCK	DUVAL	TX40	131	016531	N	2000
BERCLAIR NORTH	GOLIAD	TX20	175	057013	ONA	1969	B-G	YOUNG	TX90	503	033770	OA	1959
BERCLAIR NW	GOLIAD	TX20	175	057044	N	1960	B-G-W	LYNN	TX85	305	000926	OA	1981
BERCLAIR SOUTH	BEE	TX20	025	057075	N	1956	BIBB EAST	COMANCHE	TX70	093	060292	ONA	1949
BERCLAIR SOUTH	GOLIAD	TX20	175	057075	N	1956	BIBB WEST	COMANCHE	TX70	093	060323	OA	1950
BERCLAIR SW	BEE	TX20	025	057106	N	1965	BIBBS	SHACKELFORD	TX70	417	003034	O	1997
BERCLAIR SW	GOLIAD	TX20	175	057106	N	1965	BI-CENTENNIAL	GOLIAD	TX20	175	060058	N	1976
BERCLAIR WEST	GOLIAD	TX20	175	057137	ONA	1963	BICKLEY	HASKELL	TX70	207	060478	OA	1954
BEREND-WOLF	ARCHER	TX90	009	003793	OA	1983	BIEL	WEBB	TX40	479	060726	OA	1956
BERGEN	YOUNG	TX90	503	057183	ONA	1977	BIFFLE	COOKE	TX90	097	060750	OA	1977
BERGER	JACKSON	TX20	239	057199	O	1953	BIG 12	JACKSON	TX20	239	004253	N	1998
BERGERSTOUF	ROBERTSON	TX50	395	015901	N	1996	BIG -A-	RUNNELS	TX75	399	060796	OA	1974
BERKELEY	YOUNG	TX90	503	012116	O	1987	BIG -A- TAYLOR	BURLESON	TX30	051	008052	OA	1981
BERKELY	BROWN	TX70	049	000408	N	1981	BIG -A- TAYLOR	LEE	TX30	287	008052	OA	1981
BERKOW	BEE	TX20	025	057385	ONA	1970	BIG AL	DUVAL	TX40	131	003161	N	1981
BERL	THROCKMORTON	TX70	447	057403	OA	1976	BIG ALAMO	LA SALLE	TX10	283	011658	N	1987
BERMUDA	ECTOR	TX80	135	011331	OA	1987	BIG -B-	KING	TX85	269	060806	OA	1972
BERNARD	RUNNELS	TX75	399	057726	ONA	1953	BIG BARNETT	RUSK	TX60	401	060819	ONA	1956
BERNARD EAST	WHARTON	TX30	481	057819	ON	1940	BIG BAUM BOMB	JONES	TX70	253	015958	O	
BERNARD NORTH	AUSTIN	TX30	015	013646	N	1990	BIG BEAR	HASKELL	TX70	207	060907	OA	1973
BERNARD PRAIRIE	WHARTON	TX30	481	057850	N	1956	BIG BILL	KARNES	TX20	255	061098	O	1962
BERNARD SW	WHARTON	TX30	481	012117	N	1979	BIG BOGGY CREEK	MATAGORDA	TX30	321	005351	N	1999
BERNARD WEST	WHARTON	TX30	481	057881	ONA	1950	BIG BUCK	DENTON	TX90	121	061145	ONA	1974
BERNARDO RANCH	COLORADO	TX30	089	057894	ONA	1978	BIG BUCK	WEBB	TX40	479	061145	N	1977
BERNECKER	FISHER	TX70	151	057943	OA	1955	BIG BUFFALO	THROCKMORTON	TX70	447	013995	ONA	1991
BERNECKER SOUTH	FISHER	TX70	151	000409	O	1980	BIG BUSSY	SHACKELFORD	TX70	417	015959	O	1996
BERNETT WEST	RUNNELS	TX75	399	008759	N	1985	BIG CAESAR	KLEBERG	TX40	273	061160	ONA	1963
BERNICE	STEPHENS	TX70	429	057974	OA	1965	BIG CAESAR	NUECES	TX40	355	061160	ONA	1963
BERNIDETTE	MIDLAND	TX80	329	014432	ONA	1992	BIG CAESAR EAST	KLEBERG	TX40	273	061191	ON	1964
BERNSEN	JIM WELLS	TX40	249	058024	OA	1973	BIG CAESAR EAST	NUECES	TX40	355	061191	ONA	1964
BERNSTEIN	HANSFORD	TX95	195	058036	N	1955	BIG CAESAR NORTH	KLEBERG	TX40	273	061222	O	1965
BERNSTEIN	SHACKELFORD	TX70	417	058036	OA	1982	BIG CAESAR NORTH	NUECES	TX40	355	061222	ON	1963
BERNSTEIN EAST	HANSFORD	TX95	195	058067	N	1955	BIG CAESAR SE	KLEBERG	TX40	273	061253	OA	1965
BERNSTEIN SOUTH	HANSFORD	TX95	195	058098	N	1955	BIG CAESAR SE	NUECES	TX40	355	061253	OA	1965
BERRY	CALLAHAN	TX70	059	058191	N	1979	BIG CAESAR SOUTH	KLEBERG	TX40	273	061284	ONA	1967
BERRY	FRIO	TX10	163	058191	N	1977	BIG CAESAR WEST	KLEBERG	TX40	273	061290	OA	1977
BERRY	HARDEMAN	TX90	197	058191	OA	1966	BIG CAT	SHACKELFORD	TX70	417	015372	O	1995
BERRY	SAN PATRICIO	TX40	409	058191	N	1979	BIG CEASAR WEST	KLEBERG	TX40	273	009520	O	1984
BERRY NORTH	HARDEMAN	TX90	197	007008	OA	1982	BIG CEDAR	NACOGDOCHES	TX60	347	015830	O	1996
BERRY R COX	JIM HOGG	TX40	247	010287	N	1986	BIG CHIEF	MCCULLOCH	TX75	307	061315	O	1954
BERRY R COX	WEBB	TX40	479	010287	N	1986	BIG CLYDE	STEPHENS	TX70	429	003020	N	1999
BERRY R COX SOUTH	JIM HOGG	TX40	247	015252	N	1994	BIG COWBOY	WEBB	TX40	479	061402	ON	1979
BERRY WEST	HARDEMAN	TX90	197	007009	OA	1982	BIG CREEK	FORT BEND	TX30	157	061408	ONA	1922
BERRYHILL	GLASSCOCK	TX80	173	010031	OA	1985	BIG CYPRESS	TYLER	TX30	457	061501	N	1965
BERRYMAN	COLEMAN	TX70	083	058284	ON	1952	BIG CYPRESS CREEK	JASPER	TX30	241	004300	OA	1983
BERRYPATCH	JACK	TX90	237	007010	OA	1982	BIG D	TOM GREEN	TX75	451	013572	OA	1990
BERT HARRY	REFUGIO	TX20	391	013189	N	1989	BIG DUSTY	SUTTON	TX75	435	061512	N	1978
BERTA	STONEWALL	TX70	433	000863	OA	1954	BIG EASY	TAYLOR	TX70	441	015373	O	1995
BERTHA	STONEWALL	TX70	433	058377	OA	1953	BIG ED	RUNNELS	TX75	399	061526	OA	1973
BERTIE	SHERMAN	TX95	421	010032	N	1985	BIG ED NORTH	RUNNELS	TX75	399	003033	OA	1982
BERTOLI	BEE	TX20	025	013821	N	1990	BIG FIRE	CROCKETT	TX75	105	061578	N	1978
BERWICK	JACK	TX90	237	058518	N	1983	BIG FLAT	REEVES	TX80	389	061594	O	1962
BERWICK EAST	JACK	TX90	237	000410	N	1979	BIG FOOT	ATASCOSA	TX10	013	061625	ONA	1949
BERWICK SOUTH	JACK	TX90	237	058526	OA	1974	BIG FOOT	FRIO	TX10	163	061625	ONA	1949
BESS	ARCHER	TX90	009	058594	OA	1971	BIG FOOT	MEDINA	TX10	325	061625	ONA	1949
BESSER	YOAKUM	TX85	501	011909	O	1987	BIG FOOT NORTH	FRIO	TX10	163	001902	N	1998
BESSIE	THROCKMORTON	TX70	447	058625	OA	1949	BIG FOOT WEST	FRIO	TX10	163	061656	N	1953
BESSIE THOMPSON	JACK	TX90	237	058666	OA	1972	BIG FOUR	KNOX	TX90	275	061687	OA	1957
BESSMAY	JASPER	TX30	241	058687	ONA	1957	BIG HILL	JEFFERSON	TX30	245	061780	ONA	1923
BESSMAY WEST	JASPER	TX30	241	058718	ON	1964	BIG HILL (OLD)	MATAGORDA	TX30	321	061811	O	1904
BEST	FREESTONE	TX50	161	058749	N	1980	BIG HILL NE	JEFFERSON	TX30	245	061835	N	1979
BEST	REAGAN	TX75	383	058749	OA	1979	BIG HILL NORTH	JEFFERSON	TX30	245	061842	N	1949
BEST WEST	SHACKELFORD	TX70	417	058780	O	1986	BIG HILL NW	JEFFERSON	TX30	245	061873	ON	1961
BETA	GOLIAD	TX20	175	058811	N	1989	BIG HILL WEST	JEFFERSON	TX30	245	061904	ONA	1952
BETCHER	CALLAHAN	TX70	059	058842	OA	1950	BIG HOLE	PALO PINTO	TX70	363	061935	ONA	1984
BETH	RUNNELS	TX75	399	058873	OA	1978	BIG HORN	JACK	TX90	237	011063	N	1986
BETH	YOUNG	TX90	503	058873	OA	1953	BIG INDIAN	GRAYSON	TX90	181	062211	O	2004
BETHANY	HARRISON	TX60	203	058904	ONA	1921	BIG JIM	REFUGIO	TX20	391	016585	N	2000
BETHANY	PANOLA	TX60	365	058904	ONA	1921	BIG JOE	FAYETTE	TX30	149	010669	N	1986
BETHANY EAST	PANOLA	TX60	365	058918	N	1972	BIG JOHN	BEE	TX20	025	062276	ONA	1983
BETHANY NE	PANOLA	TX60	365	058966	ONA	1956	BIG JOHN	FISHER	TX70	151	062276	OA	1979
BETHANY SE	PANOLA	TX60	365	058973	N	1973	BIG JOHN NORTH	KARNES	TX20	255	000927	OA	1977
BETHANY SW	PANOLA	TX60	365	003968	N	1983	BIG LAKE	REAGAN	TX75	383	062307	ONA	1923
BETHEL	ANDERSON	TX60	001	058997	ON	1956	BIG LAKE NORTH	REAGAN	TX75	383	062338	OA	1956
BETHEL DOME	ANDERSON	TX60	001	009684	OA	1973	BIG LAKE SOUTH	REAGAN	TX75	383	062369	O	1954
BETHEL DOME EAST	ANDERSON	TX60	001	059028	ONA	1958	BIG LAKE SW	REAGAN	TX75	383	062400	OA	1954
BETHEL DOME SOUTH	ANDERSON	TX60	001	010289	OA	1986	BIG LAKE WEST	REAGAN	TX75	383	062431	ON	1953
BETHESDA	PARKER	TX70	367	059188	ONA	1974	BIG LION	WARD	TX80	475	062486	N	1974
BETHESDA SW	PARKER	TX70	367	000102	ONA	1978	BIG -M-	KING	TX85	269	062493	OA	1971
BETLIN	COLEMAN	TX70	083	000411	N	1978	BIG MAC	ZAPATA	TX40	505	000415	N	1979
BETO	ANDERSON	TX60	001	010033	ONA	1985	BIG MAX	ANDREWS	TX80	003	062524	OA	1972
BETO	FREESTONE	TX50	161	010033	ON	1985	BIG MESA	PECOS	TX80	371	000928	N	1980
BETO EAST	ANDERSON	TX60	001	012465	OA	1988	BIG MINERAL	GRAYSON	TX90	181	062586	N	1953
BETO SOUTH	ANDERSON	TX60	001	011062	OA	1987	BIG MINERAL CREEK	GRAYSON	TX90	181	062617	ONA	1951
BETTES	TAYLOR	TX70	441	059338	OA	1951	BIG MINERAL CREEK WEST	GRAYSON	TX90	181	003796	OA	1983
BETTIE	UPSHUR	TX60	459	000412	N	1980	BIG MINERAL EAST	GRAYSON	TX90	181	062648	OA	1961
BETTIS	SAN PATRICIO	TX40	409	059369	ONA	1956	BIG MINERAL SE	GRAYSON	TX90	181	062679	ONA	1958
BETTY	CROCKETT	TX75	105	059493	OA	1949	BIG MOOSE	JONES	TX70	253	062696	OA	1977
BETTY ANN	FAYETTE	TX30	149	012690	OA	1988	BIG MULE	MCMULLEN	TX10	311	001995	OA	1981
BETTY ANN STEDMAN	GALVESTON	TX30	167	014194	ON	1991	BIG -N-	KING	TX85	269	062865	OA	1970
BETTY C	HASKELL	TX70	207	003032	OA	1983	BIG NIC TRUBY	JONES	TX70	253	015178	O	1994
BETTY C	STEPHENS	TX70	429	003032	OA	1982	BIG O	CALLAHAN	TX70	059	013191	OA	1989
BETTY DELL	JONES	TX70	253	059524	OA	1953	BIG OAK	GOLIAD	TX20	175	062880	N	1977
BETTY JO	RUSK	TX60	401	000413	N	1980	BIG OAK NORTH	GOLIAD	TX20	175	017569	N	2004
BETTY LOU	BAYLOR	TX90	023	013460	O	1990	BIG PRAIRIE	JEFFERSON	TX30	245	063237	N	1988
BETTY M	JACK	TX90	237	005030	OA	1983	BIG R	NAVARRO	TX50	349	013192	OA	1989
BETTY M	WISE	TX90	497	005030	OA	1983	BIG REEF	WEBB	TX40	479	014318	N	1991
BETTY SUE	MIDLAND	TX80	329	003794	OA	1983	BIG RRR	KING	TX85	269	008760	OA	1984
BETTY SUE SOUTH	MIDLAND	TX80	329	003969	OA	1983	BIG -S-	KING	TX85	269	063454	OA	1971
BETTIE W	STEPHENS	TX70	429	059586	OA	1969	BIG -S- EAST	KING					

Field Name	County Name	State Sub	Co Code	Field Code	Field Type	Disc Year	Field Name	County Name	State Sub	Co Code	Field Code	Field Type	Disc Year
BIG SPRING	HOWARD	TX80	227	063609	ONA	1955	BITTERSWEET 84	ANDERSON	TX60	001	008440	OA	1984
BIG SPRING NW	HOWARD	TX80	227	010035	OA	1985	BITTERWEED	PECOS	TX80	371	012911	N	1988
BIG SPRING WEST	HOWARD	TX80	227	015101	O	1994	BITTERWEED SOUTH	PECOS	TX80	371	016248	N	1997
BIG SUNDAY CREEK	ERATH	TX70	143	008677	ON	1984	BITTING	CARSON	TX95	065	067182	N	1972
BIG THICKET	ORANGE	TX30	361	015977	O	1996	BITTNER	GAINES	TX85	165	015768	O	
BIG TIMBER CREEK	HEMPHILL	TX95	211	063702	ONA	1971	BIVENS RANCH	POTTER	TX95	375	060692	OA	1983
BIG TIME	STARR	TX40	427	015873	N	1996	BIVINS	SHERMAN	TX95	421	067329	OA	1958
BIG VALLEY	WARD	TX80	475	063748	OA	1979	BIVINS RANCH	POTTER	TX95	375	012467	N	1973
BIG -W-	KING	TX85	269	009172	O	1985	BIZCO	MARTIN	TX80	317	067420	O	1977
BIG WALLY	ERATH	TX70	143	016246	N	1997	B-J	COLEMAN	TX70	083	033785	N	1975
BIG WELLS	DIMMIT	TX10	127	063826	OA	1958	B-J	WOOD	TX60	499	033785	ONA	1978
BIG WELLS	ZAVALA	TX10	507	063826	OA	1958	BJP	YOUNG	TX90	503	010038	OA	1985
BIG WELLS EAST	DIMMIT	TX10	127	011659	OA	1987	BLACK	TAYLOR	TX70	441	067562	OA	1951
BIG WHEEL	DAWSON	TX85	115	000930	OA	1981	BLACK BAYOU	NACOGDOCHES	TX60	347	067779	ONA	1983
BIG WHIT	GLASSCOCK	TX80	173	000931	OA	1981	BLACK BOX	JACK	TX90	237	007011	N	1983
BIGGAM LEAGUE	WHARTON	TX30	481	063902	N	1974	BLACK BULL	BEE	TX20	025	016249	N	2001
BIGGERS	YOUNG	TX90	503	063919	O	1953	BLACK BULLITT	ARCHER	TX90	009	008442	OA	1984
BIGGS	STONEWALL	TX70	433	063950	OA	1959	BLACK CREEK	WEBB	TX40	479	068151	N	1992
BIGGS NE	STONEWALL	TX70	433	063964	O	1975	BLACK CREEK	WISE	TX90	497	068151	O	1954
BHECK	SCHLEICHER	TX75	413	064105	O	1959	BLACK CREEK NORTH	WEBB	TX40	479	009354	N	1995
BILBERRY	WISE	TX90	497	009173	N	1984	BLACK DIAMOND	JIM HOGG	TX40	247	068166	ONA	1978
BILCO	COLEMAN	TX70	083	000419	OA	1980	BLACK DIAMOND EAST	JIM HOGG	TX40	247	068174	OA	1979
BILES	ANDREWS	TX80	003	064353	O	1950	BLACK FORK CREEK	SMITH	TX60	423	012119	ONA	1987
BILES	MENARD	TX75	327	064353	N	1980	BLACK GOLD	STEPHENS	TX70	429	011910	O	1987
BILL	SHACKELFORD	TX70	417	064384	OA	1978	BLACK HILLS	ATASCOSA	TX10	013	068358	OA	1975
BILL	YOUNG	TX90	503	064384	OA	1971	BLACK HILLS	BEXAR	TX10	029	068358	O	1939
BILL BARKEY	WEBB	TX40	479	015878	N	1996	BLACK HILLS	WILSON	TX10	493	068358	OA	1975
BILL ECHOLS	STEPHENS	TX70	429	000420	N	1979	BLACK HILLS SOUTH	ATASCOSA	TX10	013	068363	O	1977
BILL EDWARDS	EASTLAND	TX70	135	017084	OA	2002	BLACK HORSE DOME	HEMPHILL	TX95	211	000316	N	1979
BILL MARTIN	PANOLA	TX60	365	012909	N	1988	BLACK OWL	WHARTON	TX30	481	003163	ONA	1982
BILL POST	SHELBY	TX60	419	064411	OA	1976	BLACK RANCH	HOOD	TX70	221	068492	N	1966
BILL RICHARDSON	ATASCOSA	TX10	013	064446	OA	1954	BLACK ROCK	MAVERICK	TX10	323	068562	OA	1982
BILLIAMS CREEK	TYLER	TX30	457	064464	O	1974	BLACK SOUTH	TAYLOR	TX70	441	068616	OA	1964
BILLIAMS CREEK SE	TYLER	TX30	457	064471	O	1975	BLACK VELVET	BORDEN	TX85	033	013540	OA	1990
BILLIE	GOLIAD	TX20	175	000932	OA	1979	BLACKARD	BORDEN	TX85	033	066336	OA	1984
BILLIE J HALL	PALO PINTO	TX70	363	013338	OA	1989	BLACKBURN	STEPHENS	TX70	429	068740	OA	1973
BILLIE JO	WILBARGER	TX90	487	064477	OA	1957	BLACKDOG	ANDREWS	TX80	003	015363	O	1995
BILLIE JUNE	STONEWALL	TX70	433	010670	OA	1986	BLACKFOOT	ANDERSON	TX60	001	068926	O	1947
BILLIE YATES	JACK	TX90	237	064485	NA	1979	BLACKFOOT NORTH	ANDERSON	TX60	001	068972	OA	1979
BILLIE YATES EAST	JACK	TX90	237	014319	N	1992	BLACKFOOT SOUTH	ANDERSON	TX60	001	068988	OA	1981
BILLIE YATES EAST	WISE	TX90	497	014319	OA	1992	BLACKFOOT SW	ANDERSON	TX60	001	014527	N	1992
BILLIE-NANCY	COLEMAN	TX70	083	000421	N	1981	BLACKHOME	TYLER	TX70	457	069112	ONA	1957
BILLINGS	WEBB	TX40	479	064508	O	1950	BLACKHOME WEST	TYLER	TX30	457	069143	OA	1962
BILLINGS SOUTH	WEBB	TX40	479	064694	N	1971	BLACKJACK	ARANSAS	TX70	007	069174	ON	1951
BILLINGS-DUNN	COLEMAN	TX70	083	064539	OA	1950	BLACKJACK	ATASCOSA	TX10	013	069174	OA	1983
BILL-RAY	STEPHENS	TX70	429	064415	OA	1951	BLACKMAN	WILBARGER	TX90	487	069391	O	1955
BILLS	JACK	TX90	237	001996	ONA	1982	BLACKMON	SHELBY	TX60	419	011067	O	1987
BILLUPS	JONES	TX70	253	064818	OA	1952	BLACKSTAR	THROCKMORTON	TX70	447	013997	O	1991
BILLY	LAMB	TX85	279	015253	O	1995	BLACKSTONE	TERRELL	TX75	443	069453	N	1953
BILLY BRYANT	MIDLAND	TX80	329	064849	ONA	1958	BLACKWATCH	GAINES	TX85	165	015254	O	1995
BILLY FLETCH	ROBERTSON	TX50	395	006081	N	1998	BLACKWELL	ARCHER	TX90	009	069608	OA	1953
BILLY HOLLAND	EDWARDS	TX10	137	064911	O	1948	BLACKWELL	COKE	TX75	081	069608	O	1942
BILLY MCKEE	TAYLOR	TX70	441	007250	OA	1982	BLACKWELL EAST	NOLAN	TX70	353	069670	OA	1954
BILLY ROSE	WHEELER	TX95	483	000315	N	1980	BLACKWELL MOORE	TAYLOR	TX70	441	069701	OA	
BILLY-BILLY	STONEWALL	TX70	433	010671	O	1986	BLACKWELL NORTH	NOLAN	TX70	353	069732	OA	1953
BILLY-BOB	STEPHENS	TX70	429	007538	N	1983	BLACKWELL WEST	NOLAN	TX70	353	069825	OA	1976
BILLYE	JACK	TX90	237	010672	OA	1986	BLACO	SHACKELFORD	TX70	417	069918	OA	1954
BILMIK	CONCHO	TX75	095	014730	O	1993	BLAINEY MAG	CAMP	TX60	063	070011	ONA	1967
BILOXI	NEWTON	TX30	351	012466	N	1988	BLAIR	TAYLOR	TX70	441	070042	OA	1950
BILOXI CREEK	ANGELINA	TX60	005	014893	O	1994	BLAIR NORTH	TAYLOR	TX70	441	070073	OA	1950
BINA	KLEBERG	TX40	273	064952	N	1976	BLAIR SOUTH	TAYLOR	TX70	441	070104	OA	1952
BINA NE	KLEBERG	TX40	273	003798	N	1982	BLAIR SW	TAYLOR	TX70	441	070135	OA	1970
BINDEL	COOKE	TX90	097	064973	O	1941	BLAKE	BROWN	TX70	049	070259	ONA	1947
BINDWEED	JEFFERSON	TX30	245	016858	N	2000	BLAKE WEST	NOLAN	TX70	353	007252	OA	1981
BINFORD	OLDHAM	TX95	359	012910	N	1988	BLAKE-CADDO	BROWN	TX70	049	070290	ON	1947
BINGHAM	IRION	TX75	235	065097	O	1955	BLAKWAY	DIMMIT	TX10	127	001997	ONA	1979
BINGHAM	JONES	TX70	253	065097	O	1950	BLALOCK	PANOLA	TX60	365	070445	O	1954
BINGHAM CREEK	MONTAGUE	TX90	337	065134	OA	1975	BLALOCK LAKE	GLASSCOCK	TX80	173	007012	OA	1983
BINGHAM-VARN	JONES	TX70	253	065149	OA	1972	BLALOCK LAKE SE	GLASSCOCK	TX80	173	070476	OA	1966
BINGO	YOUNG	TX90	503	010292	ONA	1986	BLALOCK LAKE EAST	GLASSCOCK	TX80	173	070507	OA	1971
BIRCH	WOOD	TX60	499	014415	N	1990	BLALOCK LAKE SE	GLASSCOCK	TX80	173	070113	OA	1981
BIRCH CREEK	LEON	TX50	289	065221	N	1984	BLALOCK LAKE SOUTH	GLASSCOCK	TX80	173	070516	OA	1974
BIRD	CLAY	TX90	077	065376	OA	1982	BLALOCK LAKE WEST	GLASSCOCK	TX80	173	000935	OA	1980
BIRD	PARKER	TX70	367	065376	N	1981	BLANCAS CREEK	WEBB	TX40	479	070533	N	1982
BIRD	TAYLOR	TX70	441	065376	OA	1948	BLANCAS CREEK	ZAPATA	TX40	505	070533	N	1979
BIRD ISLAND	KLEBERG	TX40	273	065438	ONA	1938	BLANCH	DIMMIT	TX10	127	070538	ONA	1959
BIRD ISLAND NORTH	KLEBERG	TX40	273	065500	ON	1969	BLANCHARD	ARANSAS	TX40	007	070569	N	1960
BIRD ISLAND SOUTH	KLEBERG	TX40	273	065531	N	1965	BLANCHARD	DUVAL	TX40	131	070569	ON	1939
BIRD ISLAND SW	KLEBERG	TX40	273	065562	ON	1961	BLANCHARD NE	ARANSAS	TX40	007	070600	N	1961
BIRD LAKE	CHEROKEE	TX60	073	011106	N	1986	BLANCO CREEK	REFUGIO	TX20	391	070755	ONA	1959
BIRD ROOST LAKE	MARION	TX60	315	065576	ONA	1975	BLANCO CREEK SOUTH	REFUGIO	TX20	391	070775	ON	1973
BIRDIE	KARNES	TX20	255	065584	N	1981	BLANCONIA	BEE	TX20	025	070910	ONA	1943
BIRDIE EAST	KARNES	TX20	255	006335	N	1984	BLANCONIA	GOLIAD	TX20	175	070910	ONA	1943
BIRDSONG	PALO PINTO	TX70	363	014731	N	1993	BLANCONIA	REFUGIO	TX20	391	070910	ONA	1943
BIRDSONG	STEPHENS	TX70	429	014731	N	1993	BLANCONIA MIDDLE	BEE	TX20	025	070941	O	1952
BIRDWELL	ARCHER	TX90	009	065779	OA	1953	BLANCONIA NORTH	BEE	TX20	025	070972	ONA	1963
BIRDWELL	JACK	TX90	237	065779	ON	1939	BLANCONIA NORTH	GOLIAD	TX20	175	070972	ONA	1984
BIRGE	GAINES	TX85	165	065810	OA	1960	BLANCONIA SE	BEE	TX20	025	003800	OA	1986
BIRGE	STEPHENS	TX70	429	065810	OA	1982	BLANCONIA SE	REFUGIO	TX20	391	003800	N	1983
BIRNIE	MOTLEY	TX85	345	065996	N	1958	BLANCONIA SOUTH	BEE	TX2				

TEXAS

Field Name	County Name	State Sub	Co Code	Field Code	Field Disc Type Year	Field Name	County Name	State Sub	Co Code	Field Code	Field Disc Type Year
BLESSING NE	MATAGORDA	TX30	321	071561	ON 1964	BLOCKER	HARRISON	TX60	203	073731	ONA 1954
BLESSING NORTH	MATAGORDA	TX30	321	071592	ONA 1959	BLOCKER NE	HARRISON	TX60	203	008415	N 1984
BLESSING TOWNSITE	MATAGORDA	TX30	321	006528	N 1984	BLOCKER RANCH	WEBB	TX40	479	073752	N 1978
BLIGH	HARDEMAN	TX90	197	013574	O 1990	BLOCKLINE	FISHER	TX70	151	073824	OA 1951
BLIND	STEPHENS	TX70	429	008761	ONA 1984	BLOCKLINE WEST	FISHER	TX70	151	073832	N 1972
BLIND HOG	BROWN	TX70	049	071668	OA 1977	BLOODWORTH	ARCHER	TX90	009	073979	O 1951
BLIND HOG	EASTLAND	TX70	133	071668	OA 1977	BLOODWORTH	COKE	TX75	081	073979	ONA 1951
BLIND PASS	ARANSAS	TX40	007	071685	ONA 1952	BLOODWORTH	SUTTON	TX75	435	073979	N 1980
BLIZZARD	HARDEMAN	TX90	197	071823	OA 1987	BLOODWORTH EAST	COKE	TX75	081	074010	N 1965
BLOCK 10	ANDREWS	TX80	003	072119	O 1952	BLOODWORTH NE	COKE	TX75	081	074017	OA 1966
BLOCK 1064-L	OFFSHORE-STATE	TX05	990	006242	N 1981	BLOODWORTH NE	NOLAN	TX70	353	074017	OA 1966
BLOCK 1068	OFFSHORE-STATE	TX05	990	010251	N 1983	BLOODWORTH NORTH	COKE	TX75	081	074041	ONA 1966
BLOCK 11	ANDREWS	TX80	003	072150	OA 1951	BLOODWORTH NORTH	NOLAN	TX70	353	074041	ONA 1966
BLOCK 11	ECTOR	TX80	135	072150	OA 1951	BLOODWORTH SOUTH	COKE	TX75	081	074072	ONA 1960
BLOCK 11 SW	ANDREWS	TX80	003	072181	OA 1952	BLOOM	WHARTON	TX30	481	074103	OA 1983
BLOCK 11 SW	ECTOR	TX80	135	072181	OA 1952	BLOOMBERG	HIDALGO	TX40	215	074165	ONA 1949
BLOCK 12	ANDREWS	TX80	003	072212	ONA 1946	BLOOMBERG	STARR	TX40	427	074165	N 1949
BLOCK 12 EAST	ANDREWS	TX80	003	072243	O 1953	BLOOMBERG SOUTH	STARR	TX40	427	013763	N 1990
BLOCK 12 NORTH	ANDREWS	TX80	003	072274	OA 1957	BLOOMBERG WEST	STARR	TX40	427	074187	ONA 1974
BLOCK 12 SOUTH	ANDREWS	TX80	003	072305	O 1960	BLOOMBURG	CASS	TX60	067	074196	N 1958
BLOCK 16	WARD	TX80	475	072336	ONA 1969	BLOOMING CACTUS	CONCHO	TX75	095	013575	N 1990
BLOCK 16 SW	WARD	TX80	475	072343	N 1977	BLOOMINGTON	BEE	TX20	025	074506	N 1957
BLOCK 17	WARD	TX80	475	072367	ONA 1954	BLOOMINGTON	VICTORIA	TX20	469	074506	ONA 1947
BLOCK 17 SE	WARD	TX80	475	072398	ONA 1955	BLOOMINGTON EAST	VICTORIA	TX20	469	074537	ON 1967
BLOCK 176-S	OFFSHORE-STATE	TX05	990	005811	ON 1972	BLOOMINGTON SW	VICTORIA	TX20	469	009174	ONA 1985
BLOCK 18 (NEW)	WARD	TX80	475	011334	OA 1985	BLOOMQUIST	STEPHENS	TX70	429	074599	OA 1951
BLOCK 2	ANDREWS	TX80	003	071871	OA 1957	BLOUNT	PECOS	TX80	371	074630	OA 1978
BLOCK 20	WINKLER	TX80	495	072460	O 1953	BLOUNT	YOUNG	TX90	503	074630	ON 1940
BLOCK 21	WINKLER	TX80	495	072491	O 1954	BLOWING SAND	COCHRAN	TX85	079	074651	OA 1974
BLOCK 21 NW	WINKLER	TX80	495	072502	ONA 1979	BLOWING SAND	YOAKUM	TX85	501	074651	OA 1974
BLOCK 23L	OFFSHORE-STATE	TX05	990	006222	N 1974	BLOWING SAND DEEP	COCHRAN	TX85	079	013542	OA 1990
BLOCK 245	OFFSHORE-STATE	TX05	990	006224	N 1977	BLOXOM	UPTON	TX75	461	074692	ON 1961
BLOCK 25	PECOS	TX80	371	072522	N 1971	BLUDWORTH	EDWARDS	TX10	137	016955	N 2001
BLOCK 27	CRANE	TX80	103	072553	N 1957	BLUE BASIN	WHARTON	TX30	481	074754	N 1942
BLOCK 3	ANDREWS	TX80	003	071902	O 1961	BLUE BASIN EAST	WHARTON	TX30	481	074785	N 1960
BLOCK 31	CRANE	TX80	103	072584	ONA 1945	BLUE BAYOU	VICTORIA	TX20	469	074816	ONA 1964
BLOCK 31 EAST	CRANE	TX80	103	072615	OA 1965	BLUE BONNET	SUTTON	TX75	435	074940	ONA 1954
BLOCK 31 NW	CRANE	TX80	103	072646	OA 1950	BLUE BOY	STEPHENS	TX70	429	010674	O 1986
BLOCK 31 WEST	CRANE	TX80	103	070714	OA 1982	BLUE CREEK	MATAGORDA	TX30	321	075033	O 1957
BLOCK 32	CROCKETT	TX75	105	072677	N 1983	BLUE CREEK NORTH	MATAGORDA	TX30	321	075126	O 1959
BLOCK 32	GLASSCOCK	TX80	173	072677	O 1966	BLUE DANUBE	UPTON	TX75	461	075157	ONA 1961
BLOCK 34	WARD	TX80	475	072698	ONA 1976	BLUE DANUBE EAST	UPTON	TX75	461	075188	O 1962
BLOCK 340	OFFSHORE-STATE	TX05	990	006221	ONA 1978	BLUE DUCK	YOAKUM	TX85	501	017267	O 2003
BLOCK 35	DAWSON	TX85	115	072708	OA 1965	BLUE GRASS	COLEMAN	TX70	083	014529	N 1992
BLOCK 367-L	OFFSHORE-STATE	TX05	990	006229	N 1978	BLUE GROVE	CLAY	TX90	077	075250	OA 1950
BLOCK 368-L	OFFSHORE-STATE	TX05	990	006227	N 1974	BLUE GROVE NORTH	CLAY	TX90	077	075281	OA 1963
BLOCK 369-L	OFFSHORE-STATE	TX05	990	006226	N 1976	BLUE GROVE SOUTH	CLAY	TX90	077	075302	OA 1978
BLOCK 38	CROCKETT	TX75	105	072739	OA 1953	BLUE GROVE SW	CLAY	TX90	077	075312	OA 1952
BLOCK 39	MIDLAND	TX80	329	072770	O 1956	BLUE GUM	GRIMES	TX30	185	008443	OA 1984
BLOCK 39-B	CROCKETT	TX75	105	072801	N 1971	BLUE LAKE	BRAZORIA	TX30	039	075467	ONA 1945
BLOCK 4	UPTON	TX75	461	071933	OA 1952	BLUE LAKE WEST	BRAZORIA	TX30	039	075622	ONA 1946
BLOCK 41	ANDREWS	TX80	003	072863	O 1964	BLUE MARSH	NEWTON	TX30	351	075653	ONA 1961
BLOCK 42	CRANE	TX75	103	072894	OA 1994	BLUE MARSH EAST	NEWTON	TX30	351	075684	ONA 1969
BLOCK 42	UPTON	TX75	461	072894	ONA 1956	BLUE MARSH WEST	NEWTON	TX30	351	075715	OA 1964
BLOCK 43	LIPSCOMB	TX95	295	072925	N 1964	BLUE MOON	BEE	TX20	025	010294	ONA 1986
BLOCK 44	CROCKETT	TX75	105	072956	OA 1951	BLUE MOUND	MONTAGUE	TX90	337	075746	OA 1988
BLOCK 46	CROCKETT	TX75	105	072987	O 1959	BLUE RIDGE	FORT BEND	TX30	157	075808	ONA 1919
BLOCK 46 EAST	CROCKETT	TX75	105	073018	OA 1961	BLUE RIDGE EAST	FORT BEND	TX30	157	075839	OA 1956
BLOCK 47	CROCKETT	TX75	105	073049	OA 1947	BLUE RIDGE NORTH	FORT BEND	TX30	157	075870	ONA 1951
BLOCK 49	REAGAN	TX75	383	073080	OA 1955	BLUE RIDGE NORTH	HARRIS	TX30	201	075870	N 1952
BLOCK 5	ANDREWS	TX80	003	071964	O 1952	BLUE RIDGE SOUTH	FORT BEND	TX30	157	075901	O 1954
BLOCK 51	CROCKETT	TX75	105	073111	ON 1954	BLUE STEEL	BROOKS	TX40	047	013461	N 1990
BLOCK 525-L	OFFSHORE-STATE	TX05	990	006228	N 1979	BLUEBERRY HILL	JACK	TX90	237	076025	ONA 1959
BLOCK 56	CROCKETT	TX75	105	073142	O 1952	BLUEBONNET	YOAKUM	TX85	501	012331	OA 1988
BLOCK 564-L	OFFSHORE-STATE	TX05	990	007684	N 1984	BLUFF BRANCH	EASTLAND	TX70	133	076191	ONA 1973
BLOCK 59	REEVES	TX80	389	005418	N 1983	BLUFF CREEK	ROBERTS	TX95	393	076242	N 2004
BLOCK 6	ANDREWS	TX80	003	071995	OA 1952	BLUHM	KARNES	TX20	255	076295	N 1991
BLOCK 6 NE	ANDREWS	TX80	003	072016	OA 1974	BLUM	CLAY	TX90	077	007016	N 1981
BLOCK 6 NORTH	ANDREWS	TX80	003	072026	OA 1963	BLUNTZER	NUECES	TX40	355	076583	O 1951
BLOCK 630-L	OFFSHORE-STATE	TX05	990	005809	ON 1976	BLUNTZER WEST	NUECES	TX40	355	076614	O 1971
BLOCK 691-L	OFFSHORE-STATE	TX05	990	004431	N 1975	BLYSTAD	WHARTON	TX30	481	013824	N 1990
BLOCK 7	MARTIN	TX80	317	072057	OA 1950	BMW NW	JONES	TX70	253	015374	O 1995
BLOCK 72	REEVES	TX80	389	073173	N 1970	BNT	YOAKUM	TX85	501	015255	O 1994
BLOCK 749	OFFSHORE-STATE	TX05	990	006492	N 1974	BO SCAN	YOUNG	TX90	503	000424	OA 1981
BLOCK 772-L	OFFSHORE-STATE	TX05	990	006237	N 1981	BOA	SHACKELFORD	TX70	417	076847	ONA 1953
BLOCK 774	OFFSHORE-STATE	TX05	990	010252	N 1979	BOA-15	SHACKELFORD	TX70	417	076878	ONA 1954
BLOCK 794-L	OFFSHORE-STATE	TX05	990	006238	N 1981	BOATRIGHT TANK	STERLING	TX80	431	002000	OA 1982
BLOCK 818-L	OFFSHORE-STATE	TX05	990	010293	N 1983	BOB	ECTOR	TX80	135	077095	OA 1967
BLOCK 87-S	OFFSHORE-STATE	TX05	990	005810	ONA 1980	BOB BURR	TYLER	TX30	457	017213	ONA 2002
BLOCK 885-S	NUECES	TX40	355	016874	N 2001	BOB CAT CANYON	STONEMAN	TX70	433	014435	O 1992
BLOCK 9	ANDREWS	TX80	003	072088	OA 1944	BOB COLE	ERATH	TX70	143	077126	OA 1962
BLOCK 9 SOUTH	ANDREWS	TX80	003	014196	OA 1991	BOB COOPER	BROOKS	TX40	047	077157	ONA 1955
BLOCK 901	OFFSHORE-STATE	TX05	990	006236	ONA 1977	BOB CREEK	KING	TX85	269	011916	OA 1987
BLOCK 926-S	OFFSHORE-STATE	TX05	990	006239	N 1981	BOB HERD	LIMESTONE	TX50	293	004657	N 1998
BLOCK 978-S	OFFSHORE-STATE	TX05	990	073197	N 1969	BOB HINDES	ATASCOSA	TX10	013	077188	OA 1954
BLOCK 98-L	OFFSHORE-STATE	TX05	990	006223	ON 1977	BOB MATTHEWS	ZAVALA	TX10	507	002001	N 1979
BLOCK A-1	ROBERTS	TX95	393	073204	O 1965	BOB PRINCE	BROWN	TX70	049	012913	N 1988
BLOCK A-2	PECOS	TX80	371	073235	OA 1969	BOB RICHARDS RANCH	PALO PINTO	TX70	363	077298	N 1978
BLOCK A-28	ANDREWS	TX80	003	073297	OA 1964	BOB ROSE	CALDWELL	TX10	055	077312	O 1940
BLOCK A-28	GAINES	TX85	165	073297	OA 1964	BOB SMITH	ROBERTSON	TX50	395	008762	N 1984
BLOCK A-34	ANDREWS	TX80	003	073328	ONA 1954	BOB SWANSON	FISHER	TX70	151	011917	OA 1987
BLOCK A-34	GAINES	TX85	165	073328	ONA 1954	BOB WEST	STARR	TX40	427	013764	N 1990
BLOCK A-34 NORTH	ANDREWS	TX80	003	073359	ONA 1967	BOB WEST	ZAPATA	TX40	505	013764	N 1990
BLOCK A-34 NW	ANDREWS	TX80	003	073390	OA 1955	BOB WEST NORTH	ZAPATA	TX40	505	015375	N 1995
BLOCK A-34 SOUTH	ANDREWS	TX80	003	000936	N 1980	BOB WEST NW	ZAPATA	TX40	505	015376	N 1995
BLOCK A-38	ANDREWS	TX80	003	009399	OA 1984	BOB WEST SOUTH	STARR	TX40	427	017177	N 2001
BLOCK A-41	ANDREWS	TX80	003	073421	OA 1959	BOB WILLIAMS	JACK	TX90	237	007018	OA 1982
BLOCK A-49	ANDREWS	TX80	003	073452	OA 1962	BOBBIE GERALD	HARDEMAN	TX90	197	000425	OA 1979
BLOCK A-50	ANDREWS	TX80	003	073483	OA 1959	BOBBIE HINES	JONES	TX70	253	011918	OA 1988
BLOCK A-7	GAINES	TX85	165	073266	OA 1959	BOBBITT	CARSON	TX95	065	077343	N 1960
BLOCK B-18	CRANE	TX80	103	073514	O 1961	BOBBY B	KNOX	TX90	275	077368	OA 1978
BLOCK B-21	CRANE	TX80	103	073545	ONA 1954	BOBBY JOE	SMITH	TX60	423	077374	N 1950
BLOCK B-27	CRANE	TX80	103	073576	O 1955	BOBBY LYNN KING	NUECES	TX40	355	077389	ONA 1978
BLOCK B-7	WINKLER	TX80	495	012327	O 1988	BOBCAT	LIVE OAK	TX20	297	077405	ON 1984
BLOCK C-23	WINKLER	TX80	495	012123	N 1987	BOBCAT BLUFF	ARCHER	TX90	009	017082	O 2002
BLOCK D	YOAKUM	TX85	501	073607	OA 1957	BOBCAT RUN	ORANGE	TX30	361	014732	O 1993
BLOCK D SOUTH	YOAKUM	TX85	501	012328	OA 1988	BOBCAT RUN SOUTH	ORANGE	TX30	361	015378	N 1995



Field Name	County Name	State Sub	Co Code	Field Code	Field Disc Type Year	Field Name	County Name	State Sub	Co Code	Field Code	Field Disc Type Year
BOBO	SHELBY	TX60	419	077467	N 1965	BOONDOCK	COLEMAN	TX70	083	081017	OA 1975
BOB-ROB	PECOS	TX80	371	016216	O 1996	BOONE	BAYLOR	TX90	023	004697	OA 1984
BOB'S	SHACKELFORD	TX70	417	015377	O 1995	BOONE	SCHLEICHER	TX75	413	004697	O 1984
BOCH	DAWSON	TX85	115	077498	OA 1970	BOONIE	RUSK	TX60	401	000943	N 1981
BOCKHOLT	LIVE OAK	TX20	297	006338	N 1983	BOONSVILLE	JACK	TX90	237	081249	ONA 1945
BOEDECKER	BROOKS	TX40	047	077591	N 1944	BOONSVILLE	PARKER	TX70	367	081249	ONA 1945
BOEDECKER NW	BROOKS	TX40	047	077598	N 1974	BOONSVILLE	WISE	TX90	497	081249	ONA 1945
BOEDEKER	MONTAGUE	TX90	337	077591	OA 1953	BOONSVILLE SOUTH	WISE	TX90	497	081280	OA 1958
BOEDEKER SE	MONTAGUE	TX90	337	077622	ONA 1961	BOORY	CAMERON	TX40	061	081357	N 1973
BOEDEKER SOUTH	MONTAGUE	TX90	337	077653	ONA 1954	BOOT	TOM GREEN	TX75	451	010042	O 1985
BOEDEKER SW	MONTAGUE	TX90	337	077684	OA 1956	BOOT HILL WEST	HARDEMAN	TX90	197	010297	ONA 1986
BOEDEKER WEST	MONTAGUE	TX90	337	077690	OA 1976	BOOTH	CALLAHAN	TX70	059	081466	O 1950
BOEHM	REFUGIO	TX20	391	077715	OA 1950	BOOTH	FORT BEND	TX30	157	081466	N 1981
BOENING	COLORADO	TX30	089	003035	ONA 1982	BOOTH RANCH	WEBB	TX40	479	081497	N 1971
BOFN	WINKLER	TX80	495	008869	ONA 1985	BOOTHE	DE WITT	TX20	123	081501	ONA 1975
BOGATA	RED RIVER	TX60	387	077734	ONA 1975	BOOTH-PROCTOR	LIPSCOMB	TX95	295	007255	OA 1981
BOGEN	JACK	TX90	237	000427	ONA 1979	BOOTS NEEL	MENARD	TX75	327	007022	OA 1981
BOGER	MONTAGUE	TX90	337	077746	OA 1953	BOOZER	YOUNG	TX90	503	081590	O 1957
BOGEY CREEK	JASPER	TX30	241	077760	O 1978	BORCHERS	LAVACA	TX20	285	081621	N 1953
BOGGY BAYOU	MATAGORDA	TX30	321	077901	N 1986	BORCHERS DEEP	JACKSON	TX20	239	016548	N 2000
BOGGY BOTTOM	PALO PINTO	TX70	363	077932	N 1978	BORCHERS EAST	LAVACA	TX20	285	081676	N 1974
BOGGY CREEK	ANDERSON	TX60	001	077963	ONA 1927	BORCHERS NE	LAVACA	TX20	285	081679	N 1978
BOGGY CREEK	CHEROKEE	TX60	073	077963	ONA 1927	BORCHERS NORTH	LAVACA	TX20	285	081683	ONA 1978
BOGGY CREEK	THROCKMORTON	TX70	447	077963	OA 1981	BORCHERS SOUTH	JACKSON	TX20	239	081728	N 1975
BOGGY CREEK NORTH	ANDERSON	TX60	001	010041	OA 1985	BORCHERS SOUTH	LAVACA	TX20	285	081728	N 1975
BOGGY VALLEY	THROCKMORTON	TX70	447	078036	OA 1976	BORCHERS WEST	LAVACA	TX20	285	000944	N 1975
BOGY	WISE	TX90	497	078211	ONA 1957	BORDEN	BORDEN	TX85	033	081776	OA 1949
BOHEMIAN COLONY	NUECES	TX40	355	078273	N 1964	BORDEN ABEL	WHARTON	TX30	481	081807	O 1940
BOHEMIAN COLONY NORTH	NUECES	TX40	355	078304	N 1966	BORDEN-HAMILL	COLORADO	TX30	089	081817	ON 1973
BOHLWHITE	ROBERTSON	TX50	395	015719	N 1995	BORDER	WEBB	TX40	479	081838	N 1979
BOHNER-KIMBELL	THROCKMORTON	TX70	447	078366	OA 1957	BORDERS	HASKELL	TX70	207	014733	O 1993
BOIS DARC	ANDERSON	TX60	001	078433	OA 1979	BOREN	HOOD	TX70	221	081993	N 1958
BOISE	ORANGE	TX30	361	078445	ON 1973	BOREN	YOUNG	TX90	503	081993	OA 1955
BOJO	WILBARGER	TX90	487	078453	OA 1976	BOREN WEST	YOUNG	TX90	503	082024	OA 1960
BO-JO	RUNNELS	TX75	399	007017	OA 1981	BORICK WELLS	POLK	TX30	373	082055	N 1965
BO-JOHN	TOM GREEN	TX75	451	017268	O 2003	BORN	LIPSCOMB	TX95	295	008679	OA 1984
BOKER	LIPSCOMB	TX95	295	000317	N 1977	BOROCCO	HASKELL	TX70	207	000428	N 1981
BOLD FORBES	DUVAL	TX40	131	005042	N 1983	BOROCCO	JACK	TX90	237	000428	ONA 1979
BOLEY	JACK	TX90	237	078614	N 1954	BOROCCO	THROCKMORTON	TX70	447	000428	N 1981
BOLEY SOUTH	JACK	TX90	237	078676	OA 1966	BOROCCO	YOUNG	TX90	503	000428	ONA 1979
BOLIN	ZAVALA	TX10	507	013120	N 1982	BOROSA	STARR	TX40	427	082148	ONA 1948
BOLING	FORT BEND	TX30	157	078707	ONA 1923	BOROSA EAST	STARR	TX40	427	010043	N 1985
BOLING	JACK	TX90	237	078707	ONA 1978	BOROSA NW	STARR	TX40	427	082154	ONA 1964
BOLING	WHARTON	TX30	481	078707	ONA 1923	BOROSA SOUTH	HIDALGO	TX40	215	082179	ONA 1960
BOLING SOUTH	FORT BEND	TX30	157	078831	OA 1951	BOROSA SOUTH	STARR	TX40	427	082179	ONA 1960
BOLING SOUTH	WHARTON	TX30	481	078831	ONA 1951	BORREGOS	JIM WELLS	TX40	249	082210	ONA 1945
BOLING-CRUM	JACK	TX90	237	078769	OA 1971	BORREGOS	KLEBERG	TX40	273	082210	ONA 1945
BOLIVAR	DENTON	TX90	121	078893	OA 1939	BORREGOS EAST	KLEBERG	TX40	273	082241	ON 1960
BOLIVAR NORTH	DENTON	TX90	121	078924	OA 1937	BORREGOS NE	KLEBERG	TX40	273	082272	ON 1964
BOLIVAR SOUTH	DENTON	TX90	121	078955	OA 1949	BORREGOS NORTH	KLEBERG	TX40	273	080859	N 1983
BOLLAND RANCH	BEE	TX20	025	078976	OA 1972	BORREGOS NW	KLEBERG	TX40	273	082303	ON 1964
BOLLAND RANCH	LIVE OAK	TX20	297	078976	OA 1972	BORREGOS RANCH	JIM WELLS	TX40	249	010044	ONA 1985
BOLLAND RANCH NORTH	LIVE OAK	TX20	297	004867	N 1993	BORREGOS SE	KLEBERG	TX40	273	082334	N 1964
BOLLAND RANCH SOUTH	BEE	TX20	025	000940	N 1981	BORREGOS SOUTH	KLEBERG	TX40	273	082365	O 1948
BOLT	KIMBLE	TX75	267	079048	O 1939	BORREGOS SW	JIM WELLS	TX40	249	008060	N 1980
BOLT NE	KIMBLE	TX75	267	079075	N 1973	BORREGOS SW	KLEBERG	TX40	273	080860	N 1983
BOLT NW	KIMBLE	TX75	267	079079	N 1962	BORREGOS WEST	JIM WELLS	TX40	249	082396	ONA 1948
BOLT WEST	KIMBLE	TX75	267	079110	N 1960	BORREGOS WEST	KLEBERG	TX40	273	082396	ONA 1948
BOLTON	RUSK	TX60	401	079172	ONA 1981	BORROUM	BEE	TX20	025	082427	ON 1977
BOLTON	YOUNG	TX90	503	079172	OA 1956	BOSCO	THROCKMORTON	TX70	447	082520	OA 1976
BOMAR	FISHER	TX70	151	079234	OA 1949	BOSQUE SOUTH	MCLENNAN	TX50	309	082582	OA 1890
BOMARTON	BAYLOR	TX90	023	079296	OA 1953	BOSS GASTON	FORT BEND	TX30	157	014199	N 1991
BOMB RUN	STERLING	TX80	431	015102	O 1994	BOSTWICK	WARD	TX80	475	082768	O 1967
BOMBA	GOLIAD	TX20	175	079327	ONA 1957	BOULDIN	GONZALES	TX10	177	083171	ONA 1960
BOMBA EAST	GOLIAD	TX20	175	000941	N 1978	BOULDIN	WINKLER	TX80	495	083171	O 1952
BOMBA SOUTH	GOLIAD	TX20	175	079358	N 1961	BOURG-CLARK	UPTON	TX75	461	083543	O 1952
BOMER	LIVE OAK	TX20	297	079420	OA 1958	BOURLAND	ECTOR	TX80	135	083667	OA 1962
BON TEMPS	SMITH	TX60	423	013664	O 1990	BOUSCAREN	CROCKETT	TX75	105	083711	OA 1974
BON WEIR	NEWTON	TX30	351	079575	ONA 1950	BOW - ELK	RUNNELS	TX75	399	013576	N 1990
BO-NAN-DE	HOPKINS	TX50	223	000937	OA 1980	BOW CREEK	THROCKMORTON	TX70	447	083822	N 1988
BONANZA	COCHRAN	TX85	079	079668	OA 1980	BOWAR	STEPHENS	TX70	429	083853	OA 1955
BONANZA	MIDLAND	TX80	329	079668	O 1953	BOWAR EAST	STEPHENS	TX70	429	083884	OA 1962
BONANZA EAST	COCHRAN	TX85	079	000942	OA 1980	BOWAR NE	STEPHENS	TX70	429	083915	OA 1961
BOND	HOWARD	TX80	227	079761	O 1950	BOWAR NE	THROCKMORTON	TX70	447	083915	OA 1961
BONEHEAD	JIM WELLS	TX40	249	012125	N 1987	BOWAR SE	STEPHENS	TX70	429	083946	OA 1960
BONITA	MONTAGUE	TX90	337	080071	OA 1940	BOWAR SW	STEPHENS	TX70	429	000429	OA 1981
BONITA NW	MONTAGUE	TX90	337	080102	O 1957	BOWEN	CLAY	TX90	077	084070	OA 1954
BONNE TERRE	MCMULLEN	TX10	311	012472	N 1988	BOWEN	COLEMAN	TX70	083	084070	O 1954
BONNER	FISHER	TX70	151	080195	OA 1958	BOWEN	JACK	TX90	237	084070	OA 1984
BONNERS BIG FOOT	FRIO	TX10	163	006747	O 1984	BOWEN-GARRETT	JACK	TX90	237	014321	N 1991
BONNEY	BRAZORIA	TX30	039	080319	ONA 1950	BOWERS	HEMPHILL	TX95	211	084132	ONA 1979
BONNEY EAST	BRAZORIA	TX30	039	080350	ONA 1970	BOWERS	MONTAGUE	TX90	337	084132	OA 1939
BONNEY NORTH	BRAZORIA	TX30	039	080381	ONA 1954	BOWERS SOUTH	MONTAGUE	TX90	337	084163	OA 1947
BONNEY NW	BRAZORIA	TX30	039	080412	ONA 1968	BOWES	HARDEMAN	TX90	197	084194	OA 1982
BONNEY SOUTH	BRAZORIA	TX30	039	080443	O 1952	BOWIE	MONTAGUE	TX90	337	084225	OA 1950
BONNEY TOWNSITE	BRAZORIA	TX30	039	080474	ON 1960	BOWIE CREEK	MCCULLOCH	TX75	307	084246	N 1995
BONNEY WEST	BRAZORIA	TX30	039	080505	O 1955	BOWIE EAST	MONTAGUE	TX90	337	084256	OA 1969
BONNIE	RUSK	TX60	401	007458	OA 1983	BOWIE NE	MONTAGUE	TX90	337	084287	OA 1963
BONNIE VIEW	REFUGIO	TX20	391	080536	ONA 1944	BOWIE NW	MONTAGUE	TX90	337	016956	O 2001
BONNIE VIEW NORTH	REFUGIO	TX20	391	005046	N 1983	BOWIE SW	CLAY	TX90	077	084318	ONA 1953
BONNIE VIEW SE	REFUGIO	TX20	391	010677	OA 1986	BOWIE SW	JACK	TX90	237	084318	ONA 1953
BONNIE VIEW SOUTH	REFUGIO	TX20	391	080544	ONA 1976	BOWIE SW	MONTAGUE	TX90	337	084318	ONA 1953
BONNIE-MARIE	YOUNG	TX90	503	008445	OA 1984	BOWJACK	GARZA	TX85	169	084330	OA 1978
BONOS SE	WHARTON	TX30	481	017733	N 2004	BOWLES	TAYLOR	TX70	441	084535	OA 1939
BONUS	WHARTON	TX30	481	080629	ONA 1955	BOWLIN	CORYELL	TX70	099	084566	OA 1964
BONUS EAST	WHARTON	TX30	481	080660	N 1955	BOWLING-CRUM	JACK	TX90	237	084597	O 1971
BONUS NORTH	WHARTON	TX30	481	080670	N 1978	BOWMAN	STEPHENS	TX70	429	084628	N 1978
BONUS SE	WHARTON	TX30	481	003164	ONA 1983	BOWMAN	WILSON	TX10	493	084628	OA 1955
BONUS SOUTH	WHARTON	TX30	481	080679	N 1974	BOWMAN CREEK	CASS	TX60	067	016522	OA 1999
BONUS SW	WHARTON	TX30	481	003165	ONA 1982	BOWNE	CALLAHAN	TX70	059	084763	OA 1978
BOOE EAST	KNOX	TX90	275	080753	OA 1963	BOWNE NORTH	CALLAHAN	TX70	059	000430	OA 1980
BOOKER EAST	LIPSCOMB	TX95	295	080877	ON 1957	BOWNE NORTH	SHACKELFORD	TX70	417	000430	OA 1980
BOOKER NORTH	LIPSCOMB	TX95	295	007253	OA 1981	BOX	CALLAHAN	TX70	059	084845	OA 1952
BOOKER NORTH	OCHILTREE	TX95	357	007253	OA 1981	BOX	JACK	TX90	237	084845	OA 1982
BOOKER NW	OCHILTREE	TX95	357	007254	N 1981	BOX	TAYLOR	TX70	441	084845	OA 1952
BOOKER SOUTH	LIPSCOMB	TX95	295	080908	ON 1966	BOX	ZAVALA	TX10	507	084845	N 1961
BOOKER SW	OCHILTREE	TX95	357	012473	OA 1988	BOX CHURCH	LIMESTONE	TX50	293	084876	N 1955
BOOKS	GLASSCOCK	TX80	173	007019	OA 1983	BOX NE	CALLAHAN	TX70	059	084960	OA 1976
BOOKS SOUTH	GLASSCOCK	TX80	173	003717	OA 1998	BOX NORTH	JONES	TX70	253	084	



# TEXAS

Field Name	County Name	State Sub	Co Code	Field Code	Field Type	Disc Year	Field Name	County Name	State Sub	Co Code	Field Code	Field Type	Disc Year
BOX SPRINGS WEST	THROCKMORTON	TX70	447	085062	OA	1965	BRASSEL	BEE	TX20	025	000951	ONA	1979
BOX SW	TAYLOR	TX70	441	085093	N	1953	BRATTEN	HOOD	TX70	221	089434	N	1974
BOX WEST	TAYLOR	TX70	441	085124	OA	1955	BRATTON	MCCULLOCH	TX75	307	000340	OA	1979
BOXES CREEK	CHEROKEE	TX60	073	085248	O	1964	BRAULIA	STARR	TX40	427	089449	ONA	1955
BOYCE	GOLIAD	TX20	175	085403	ONA	1945	BRAULIA EAST	STARR	TX40	427	083803	N	1983
BOYCE NORTH	GOLIAD	TX20	175	085434	ON	1948	BRAUN	MIDLAND	TX80	329	089480	ONA	1967
BOYCE SOUTH	GOLIAD	TX20	175	085465	N	1970	BRAUSLAU DEEP	LIVE OAK	TX20	297	004883	N	1997
BOYCE WEST	GOLIAD	TX20	175	085496	ON	1948	BRAVENEK	WHARTON	TX30	481	016174	N	1996
BOYCOTT	WEBB	TX40	479	085527	OA	1954	BRAVO	DUVAL	TX40	131	089542	N	1977
BOYD	NOLAN	TX70	353	085558	OA	1982	BRAVO	THROCKMORTON	TX70	447	089542	ONA	1970
BOYD	STONEWALL	TX70	433	085558	OA	1939	BRAVO DOME	HARTLEY	TX95	205	011344	N	1979
BOYD EAST	STONEWALL	TX70	433	085620	OA	1952	BRAVO SOUTH	GOLIAD	TX20	175	089551	N	1981
BOYD NORTH	WISE	TX90	497	085682	N	1964	BRAYTON	NUECES	TX40	355	089697	ONA	1944
BOYD SE	STONEWALL	TX70	433	085713	OA	1955	BRAYTON EAST	NUECES	TX40	355	089728	OA	1969
BOYD SOUTH	STONEWALL	TX70	433	085744	OA	1966	BRAYTON NORTH	NUECES	TX40	355	002007	ONA	1982
BOYD SW	STONEWALL	TX70	433	000431	OA	1980	BRAZEE	JONES	TX70	253	089740	OA	1977
BOYDELL	ANDREWS	TX80	003	013464	OA	1989	BRAZEEL	YOUNG	TX90	503	089759	ONA	1954
BOYDELL SOUTH	ANDREWS	TX80	003	085775	OA	1967	BRAZEEL-KING	YOUNG	TX90	503	007257	OA	1982
BOYLE	STARR	TX40	427	085868	ONA	1940	BRAZELL	SHACKELFORD	TX70	417	000436	N	1979
BOYLE EAST	STARR	TX40	427	085899	OA	1968	BRAZIL	LIVE OAK	TX20	297	089790	N	1994
BOYLE SW	STARR	TX40	427	085992	O	1969	BRAZIL	MCMULLEN	TX10	311	089790	N	1952
BOYLE WEST	STARR	TX40	427	086023	ONA	1960	BRAZIL PASTURE	WEBB	TX40	479	089821	N	1969
BOYLES	COTTLE	TX85	101	014322	N	1989	BRAZIL SW	MCMULLEN	TX10	311	089852	N	1967
BOYLES-LUKER	HOOD	TX70	221	016745	N	1985	BRAZOS	ARCHER	TX00	009	089883	O	1956
BOYNTON	SMITH	TX60	423	086116	O	1946	BRAZOS	MIDLAND	TX80	329	089883	OA	1982
BOYS RANCH	PECOS	TX80	371	086147	OA	1962	BRAZOS	PALO PINTO	TX70	363	089883	ONA	1960
BOYS RANCH WEST	PECOS	TX80	371	086159	N	1976	BRAZOS	PARKER	TX70	367	089883	O	1960
BOYT	JEFFERSON	TX30	245	086178	O	1957	BRAZOS AREA 446-L SE-4	OFFSHORE-STATE	TX05	990	006231	N	1979
BOZKA	LAVACA	TX20	285	014530	N	1992	BRAZOS BEND	FORT BEND	TX30	157	017123	N	2002
BPETCHS	STEPHENS	TX70	429	002006	N	1980	BRAZOS BISHOP	PALO PINTO	TX70	363	006490	N	1997
BRACE	WASHINGTON	TX30	477	086411	O	1950	BRAZOS BLK 309	OFFSHORE-STATE	TX05	990	805309	N	1969
BRACERO	ZAVALA	TX10	507	086442	ONA	1960	BRAZOS BLK 335-L	OFFSHORE-STATE	TX05	990	805335	N	1969
BRACERO EAST	ZAVALA	TX10	507	086457	N	1962	BRAZOS BLK 336-L	OFFSHORE-STATE	TX05	990	805336	N	1989
BRACERO NE	ZAVALA	TX10	507	086473	ON	1962	BRAZOS BLK 338-L	OFFSHORE-STATE	TX05	990	805338	N	1992
BRACHFIELD	RUSK	TX60	401	004602	ONA	1983	BRAZOS BLK 341-L	OFFSHORE-STATE	TX05	990	805341	N	1995
BRACHFIELD SE	RUSK	TX60	401	000948	N	1981	BRAZOS BLK 386S	OFFSHORE-STATE	TX05	990	806386	N	1972
BRACHFIELD WEST	RUSK	TX60	401	009401	N	1984	BRAZOS BLK 403-L	OFFSHORE-STATE	TX05	990	805403	N	1986
BRAD	PALO PINTO	TX70	363	086566	ONA	1922	BRAZOS BLK 405	OFFSHORE-STATE	TX05	990	805405	N	1966
BRAD BOWLES	HARRISON	TX60	203	011343	OA	1987	BRAZOS BLK 409-L	OFFSHORE-STATE	TX05	990	805409	N	1977
BRAD NORTH	PALO PINTO	TX70	363	086597	N	1960	BRAZOS BLK 438	OFFSHORE-STATE	TX05	990	805438	N	1984
BRAD SOUTH	PALO PINTO	TX70	363	086628	ON	1962	BRAZOS BLK 440	OFFSHORE-STATE	TX05	990	805440	N	1965
BRAD SW	PALO PINTO	TX70	363	086659	N	1959	BRAZOS BLK 442-L	OFFSHORE-STATE	TX05	990	805442	N	1976
BRADDOCK	YOUNG	TX90	503	086783	OA	1985	BRAZOS BLK 445	OFFSHORE-STATE	TX05	990	805445	N	1972
BRADEN	MARION	TX60	315	086814	O	1958	BRAZOS BLK 446	OFFSHORE-STATE	TX05	990	805446	N	1966
BRADEN	WHARTON	TX30	481	086814	ON	1957	BRAZOS BLK 446L SW-4	OFFSHORE-STATE	TX05	990	006232	N	1983
BRAD-FITZGERALD	PALO PINTO	TX70	363	006529	N	1984	BRAZOS BLK 449	OFFSHORE-STATE	TX05	990	805449	N	1985
BRADFORD	LIPSCOMB	TX95	295	086938	ONA	1958	BRAZOS BLK 478-L	OFFSHORE-STATE	TX05	990	805478	N	1997
BRADFORD NORTH	LIPSCOMB	TX95	295	086969	ON	1964	BRAZOS BLK 479-L	OFFSHORE-STATE	TX05	990	805479	N	1997
BRADFORD NW	LIPSCOMB	TX95	295	087000	OA	1967	BRAZOS BLK 492-S	OFFSHORE-STATE	TX05	990	806492	N	1996
BRADFORD RANCH	MIDLAND	TX80	329	087015	OA	1979	BRAZOS BLK 512S	OFFSHORE-STATE	TX05	990	806512	N	1985
BRADFORD SE	LIPSCOMB	TX95	295	087031	ONA	1961	BRAZOS BLK 519S	OFFSHORE-STATE	TX05	990	806519	N	1966
BRADFORD SOUTH	LIPSCOMB	TX95	295	087062	OA	1966	BRAZOS BLUFF	KENT	TX85	263	009176	OA	1985
BRADFORD SW	LIPSCOMB	TX95	295	087093	N	1985	BRAZOS EAST	HOOD	TX70	221	089914	ONA	1960
BRADFORD WEST	LIPSCOMB	TX95	295	087124	ONA	1960	BRAZOS EAST	PARKER	TX70	367	089914	ONA	1960
BRADLEY	HARDIN	TX30	199	087155	O	1967	BRAZOS GROGAN	PALO PINTO	TX70	363	013577	N	1990
BRADLEY	NOLAN	TX70	353	087155	OA	1956	BRAZOS RIVER	PALO PINTO	TX70	363	006530	N	1984
BRADLEY SOUTH	HARDIN	TX30	199	087465	N	1979	BRAZOS RIVER BEND	STONEWALL	TX70	433	012476	OA	1988
BRADS	JACK	TX90	237	087558	OA	1969	BREAKS	HARDEMAN	TX90	197	089950	OA	1985
BRADSHAW	GRAYSON	TX90	181	087589	O	1954	BRECKENRIDGE	STEPHENS	TX70	429	089976	N	1942
BRADSHAW	TAYLOR	TX70	441	087589	ONA	1961	BRECKENRIDGE EAST	STEPHENS	TX70	429	089982	N	1978
BRADSHAW EAST	TAYLOR	TX70	441	000439	N	1977	BRECKENRIDGE SE	STEPHENS	TX70	429	000440	OA	1980
BRADY	JONES	TX70	253	087651	OA	1973	BRECKIE	STEPHENS	TX70	429	090100	ONA	1962
BRADY CREEK	CONCHO	TX75	095	013195	OA	1989	BRECKWELL	STEPHENS	TX70	429	090115	N	1978
BRADY MOUNTAIN	CONCHO	TX75	095	009696	OA	1985	BREEDEN	GOLIAD	TX20	175	090317	N	1949
BRADY MOUNTAIN EAST	CONCHO	TX75	095	016526	OA	1999	BREEDLOVE	MARTIN	TX80	317	090441	OA	1951
BRADY-PANOLA	PANOLA	TX60	365	087801	N	1968	BREEDLOVE B	MARTIN	TX80	317	090917	OA	1985
BRAGG	COLEMAN	TX70	083	087899	N	1979	BREEDLOVE EAST	DAWSON	TX85	115	090472	OA	1962
BRAGG	HARDIN	TX30	199	087899	O	1952	BREEDLOVE EAST	MARTIN	TX80	317	090472	O	1962
BRAGG NORTH	HARDIN	TX30	199	087961	N	1970	BREEDLOVE SE	MARTIN	TX80	317	090534	O	1962
BRAHANEY	YOAKUM	TX85	501	087992	OA	1945	BREEDLOVE SOUTH	MARTIN	TX80	317	090565	OA	1962
BRAHANEY EAST	YOAKUM	TX85	501	087997	O	1977	BREEDLOVE WEST	MARTIN	TX80	317	090596	O	1963
BRAHANEY NW	YOAKUM	TX85	501	007023	OA	1982	BRELUM	DUVAL	TX40	131	090751	ONA	1975
BRAHANEY WEST	YOAKUM	TX85	501	088023	OA	1955	BRELUM NORTH	DUVAL	TX40	131	090782	N	1972
BRAINARD	HUTCHINSON	TX95	233	088054	OA	1982	BREMOND	ROBERTSON	TX50	395	005505	N	1999
BRAINARD	ROBERTS	TX95	393	088054	OA	1957	BREMOND SOUTH	ROBERTSON	TX50	395	007026	N	1982
BRALAW	CROCKETT	TX75	105	007025	OA	1982	BRENDA	COMANCHE	TX70	093	000441	OA	1979
BRALLEY	YOAKUM	TX85	501	014088	OA	1991	BRENHAM	AUSTIN	TX30	015	090844	ONA	1915
BRAMAN	JIM WELLS	TX40	249	088085	ONA	1981	BRENHAM	WASHINGTON	TX30	477	090844	ONA	1915
BRAMLETT	THROCKMORTON	TX70	447	088333	ONA	1962	BRENHAM NW	WASHINGTON	TX30	477	008764	N	1984
BRAMLETT WEST	THROCKMORTON	TX70	447	088364	OA	1971	BRENNAN	YOUNG	TX05	990	509394	O	1975
BRANCH	IRION	TX75	235	088395	O	1962	BRENNAN BROSIER	MAVERICK	TX10	323	015770	N	1996
BRANCH EAST	IRION	TX75	235	007745	O	1984	BRENNAND	GAINES	TX85	165	090968	O	1958
BRANCH NORTH	SUTTON	TX75	435	088426	N	1953	BRENNAND RANCH	MITCHELL	TX80	335	008872	O	1985
BRANCH SOUTH	CONCHO	TX75	095	088488	ONA	1982	BRENT	HARDEMAN	TX90	197	091092	OA	1985
BRANCH SOUTH	IRION	TX75	235	088488	O	1964	BRENT	MOORE	TX95	341	091092	O	1982
BRANCH SOUTH	MENARD	TX75	327	088488	ONA	1982	BRETTCHANCE	WEBB	TX40	479	006948	ONA	1984
BRANDENBURG PAYTON	WARD	TX80	475	000949	OA	1981	BRETTCHANCE WEST	WEBB	TX40	479	013766	N	1990
BRANDI	OLDHAM	TX95	359	004701	OA	1983	BREWER	EASTLAND	TX70	133	091185	OA	1962
BRANDON	HARDEMAN	TX90	197	088705	OA	1983	BREWSTER HEIRS	CALDWELL	TX10	055	006095	OA	1983
BRANDON ALEXANDER	SHACKELFORD	TX70	417	003054	OA	1998	BRIAN B	LIVE OAK	TX20	297	013465	N	1989
BRANDT	BROWN	TX70	049	088767	N	1982	BIANNA SHEA	DAWSON	TX85	115	016875	OA	2001
BRANDT	GOLIAD	TX20	175	088767	ONA	1947	BRIAR BRANCH	BURLESON	TX30	051	091278	OA	1970
BRANDT	OLDHAM	TX95	359	088767	OA	1983	BRIAR ENERGY	WISE	TX90	497	017269	O	2003
BRAND-T	CLAY	TX90	077	000434	OA	1981	BRICE	JACK	TX90	237	003971	OA	1983
BRANDT NORTH	GOLIAD	TX20	175	088798	ONA	1962	BRICKHOUSE	YOUNG	TX90	503	091340	O	1955
BRANDT NW	GOLIAD	TX20	175	011073	N	1951	BRIDGE	GAINES	TX85	165	091464	O	1995
BRANDT SOUTH	GOLIAD	TX20	175	088860	ON	1964	BRIDGE	YOUNG	TX90	503	091464	OA	1985
BRANNAN	MONTAGUE	TX90	337	088953	OA	1962	BRIDGE CITY	ORANGE	TX30	361	091526	ON	1966
BRANNON	COLEMAN	TX70	083	088984	OA	1954	BRIDGE CITY NORTH	ORANGE	TX30	361	091534	OA	1976
BRANNON	SAN PATRICIO	TX40	409	088984	N	1979							

Field Name	County Name	State Sub	Co Code	Field Code	Field Disc Type	Year	Field Name	County Name	State Sub	Co Code	Field Code	Field Disc Type	Year
BRIGHT STAR	RAINS	TX50	379	009179	N	1984	BROWNLEE NORTH	JIM WELLS	TX40	249	000449	N	1981
BRILEY	RUNNELS	TX75	399	092146	O	1953	BROWNSON HOME	WHARTON	TX30	481	096207	N	1943
BRILEY NORTH	RUNNELS	TX75	399	092177	OA	1961	BROWNVILLE	STEPHENS	TX70	429	096300	OA	1943
BRILEY SE	RUNNELS	TX75	399	092208	OA	1953	BROWNVILLE NORTH	STEPHENS	TX70	429	096331	OA	1952
BRILEY WEST	RUNNELS	TX75	399	092239	O	1965	BROWNVILLE WEST	STEPHENS	TX70	429	096393	ONA	1960
BRILEY-TOWN	NACOGDOCHES	TX60	347	010680	N	1986	BROWNWOOD	BROWN	TX70	049	096424	N	1919
BRILLHART	HANSFORD	TX95	195	092270	ONA	1959	BROWNWOOD EAST	BROWN	TX70	049	096455	N	1919
BRILLHART SOUTH	HANSFORD	TX95	195	010049	N	1985	BROWNWOOD NORTH	BROWN	TX70	049	096486	N	1957
BRILL	YOUNG	TX90	503	092476	OA	1955	BROWNWOOD NW	BROWN	TX70	049	096502	N	1975
BRISCOE	HEMPHILL	TX95	211	092480	N	1978	BROWNWOOD SOUTH	BROWN	TX70	049	096517	N	1947
BRISCOE	JACKSON	TX20	239	092480	ONA	1976	BROWNWOOD SOUTH	COLEMAN	TX70	083	096517	N	1947
BRISCOE	WEBB	TX40	479	092480	N	1985	BROWNWOOD WEST	BROWN	TX70	049	096548	OA	1927
BRISCOE	WHEELER	TX95	483	092480	N	1978	B-R-R	CLAY	TX90	077	033956	OA	1954
BRISCOE CANAL	BRAZORIA	TX30	039	000445	OA	1979	B-R-R NORTH	CLAY	TX90	077	033987	OA	1964
BRISCOE RANCH	DIMMIT	TX10	127	092487	ON	1962	B-R-R SOUTH	CLAY	TX90	077	003761	O	1998
BRISCOE SE	WHEELER	TX95	483	009538	N	1979	BRUCE	DUVAL	TX40	131	096796	O	1943
BRISCOE SW	WHEELER	TX95	483	002992	N	1981	BRUCE	YOAKUM	TX85	501	096796	O	1993
BRISTOL	ANDREWS	TX80	003	092549	O	1954	BRUCE BULL	THROCKMORTON	TX70	447	009405	N	1984
BRITE	MONTAGUE	TX90	337	092890	OA	1962	BRUCE HARRIS	BROWN	TX70	049	096892	ONA	1974
BRITNI ANN	CALLAHAN	TX70	059	008680	OA	1984	BRUCE ROY	WHARTON	TX30	481	014408	N	1989
BRITT	DAWSON	TX85	115	092921	OA	1957	BRUCE-FLO	MATAGORDA	TX30	321	096884	N	1974
BRITT	WHEELER	TX95	483	092921	N	1982	BRUJA VIEJA	JIM HOGG	TX40	247	096951	O	1950
BRITT RANCH	WHEELER	TX95	483	003166	N	1981	BRU-MAR	SCHLEICHER	TX75	413	096765	ON	1972
BRITT RANCH WEST	WHEELER	TX95	483	010050	ONA	1984	BRUMLEY	GAINES	TX85	165	096982	OA	1953
BRITTANY NOEL	HOWARD	TX80	227	009404	OA	1984	BRUMLEY EAST	GAINES	TX85	165	096992	N	1978
BRITTANY SE	STEPHENS	TX70	429	000446	N	1979	BRUMLEY WEST	GAINES	TX85	165	000954	OA	1981
BRITTON	STEPHENS	TX70	429	092952	OA	1955	BRUNER	HOOD	TX70	221	097122	N	1978
BRITTON NORTH	STEPHENS	TX70	429	093014	OA	1957	BRUNI	DUVAL	TX40	131	097230	N	1952
BRIXEY	CLAY	TX90	077	093076	O	1952	BRUNI	WEBB	TX40	479	097230	ONA	1926
BRO	GAINES	TX85	165	093107	O	1955	BRUNI EAST	WEBB	TX40	479	097261	O	1937
BROADVIEW WEST	LUBBOCK	TX85	303	093231	OA	1960	BRUNI NE	WEBB	TX40	479	007549	N	1979
BROCK	CALLAHAN	TX70	059	093355	OA	1955	BRUNI NORTH	WEBB	TX40	479	097292	ONA	1960
BROCK & STRANGE	ARCHER	TX90	009	012477	OA	1988	BRUNI RANCH	WEBB	TX40	479	097312	N	1975
BROCKFIELD	RUSK	TX60	401	000447	OA	1980	BRUNI SE	DUVAL	TX40	131	097323	ONA	1971
BROCKMAN	THROCKMORTON	TX70	447	000448	OA	1980	BRUNI SE	WEBB	TX40	479	097323	ONA	1971
BROCK-WAGGONER	WILBARGER	TX90	487	093510	O	1971	BRUNI SOUTH	WEBB	TX40	479	097354	ONA	1944
BROKEN ANTLER	TERRELL	TX75	443	007209	N	1994	BRUNI SW	WEBB	TX40	479	098808	N	1983
BROKEN BONE	COTLE	TX85	101	014000	N	1990	BRUNO	BROWN	TX70	049	097385	OA	1977
BROKEN THUMB	JONES	TX70	253	015960	O	1981	BRUNSON RANCH	LOVING	TX80	301	097519	ON	1980
BRONCO	YOAKUM	TX85	501	093727	OA	1952	BRUSHY CREEK	DE WITT	TX20	123	097819	N	1941
BRONCO EAST	YOAKUM	TX85	501	093758	OA	1964	BRUSHY CREEK	JACKSON	TX20	239	097819	N	1941
BRONCO SW	YOAKUM	TX85	501	012917	OA	1988	BRUSHY CREEK	LAVACA	TX20	285	097819	N	1941
BRONCO-MEDINA	MEDINA	TX10	325	002013	N	1981	BRUSHY CREEK	WILLIAMSON	TX10	491	097819	OA	1977
BRONTE	COKE	TX75	081	093913	ONA	1948	BRUSHY CREEK NORTH	DE WITT	TX20	123	097850	N	1959
BRONTE EAST	COKE	TX75	081	093920	O	1974	BRUSHY CREEK NORTH	LAVACA	TX20	285	097850	N	1959
BRONTE NE	COKE	TX75	081	093944	O	1966	BRUSHY CREEK SOUTH	DE WITT	TX20	123	000147	N	1980
BRONTE SE	COKE	TX75	081	094006	O	1965	BRUSHY CREEK SOUTH	LAVACA	TX20	285	000147	N	1999
BROOK CREEK	LAVACA	TX20	285	010681	OA	1986	BRUSHY DRAW	LOVING	TX80	301	097881	OA	1982
BROOK WEST	PARKER	TX70	367	007258	N	1983	BRUSHY DRAW	REEVES	TX80	389	097881	OA	1982
BROOKE	STEPHENS	TX70	429	003167	N	1982	BRUSHY TOP	SUTTON	TX75	435	098005	OA	1950
BROOKELAND	ANGELINA	TX60	005	004302	OA	1996	BRUTON	THROCKMORTON	TX70	447	098067	OA	1956
BROOKELAND	JASPER	TX30	241	004302	ONA	1962	BRYAN	BRAZOS	TX30	041	098098	ONA	1979
BROOKELAND	NEWTON	TX30	351	004302	ONA	1962	BRYAN	YOUNG	TX90	503	098098	OA	1957
BROOKELAND	POLK	TX30	373	004302	ONA	1997	BRYAN CLARK	CALLAHAN	TX70	059	060696	OA	1983
BROOKELAND	SABINE	TX60	403	004302	ONA	1962	BRYAN MOUND	BRAZORIA	TX30	039	098160	O	1949
BROOKELAND	SAN AUGUSTINE	TX60	405	004302	ONA	1962	BRYAN NORTH	BRAZOS	TX30	041	098222	OA	1981
BROOKELAND	TYLER	TX30	457	004302	ONA	1994	BRYANS MILL	CASS	TX60	067	098377	ONA	1960
BROOKES BRITTANY	REEVES	TX80	389	015828	O	1995	BRYANT	CLAY	TX90	077	098408	OA	1946
BROOKESMITH	BROWN	TX70	049	094068	N	1961	BRYANT	MONTAGUE	TX90	337	098408	OA	1975
BROOKESMITH EAST	BROWN	TX70	049	094099	N	1959	BRYANT -G-	MIDLAND	TX80	329	098501	OA	1965
BROOKING	HOWARD	TX80	227	094192	O	1962	BRYANT-DOBOS	WILBARGER	TX90	487	003168	OA	1983
BROOKING	JACKSON	TX20	239	094192	N	1980	BRYAN-WILLIAMS	TAYLOR	TX70	441	098346	OA	1969
BROOKING NE	HOWARD	TX80	227	094223	OA	1965	BRUCE	STEPHENS	TX70	429	010052	OA	1985
BROOKING SE	HOWARD	TX80	227	094254	OA	1969	BRYLE	THROCKMORTON	TX70	447	098656	OA	1956
BROOKLAW	PECOS	TX80	371	094316	ONA	1969	BRYLE EAST	THROCKMORTON	TX70	447	098687	OA	1958
BROOKLAW SOUTH	PECOS	TX80	371	094341	OA	1973	BRYLE NE	THROCKMORTON	TX70	447	098718	OA	1963
BROOKLINE	FOARD	TX90	155	010051	OA	1985	BRYLE NORTH	THROCKMORTON	TX70	447	098749	OA	1962
BROOKS	HARDEMAN	TX90	197	094378	O	1976	BRYLE NW	THROCKMORTON	TX70	447	098780	O	1963
BROOKS	IRION	TX75	235	094378	ONA	1956	BRYLE SOUTH	THROCKMORTON	TX70	447	098811	OA	1958
BROOKS DOME	SMITH	TX60	423	094409	O	1961	BRYLE WEST	THROCKMORTON	TX70	447	098842	OA	1959
BROOKS NORTH	IRION	TX75	235	094471	OA	1960	BRYSON	JACK	TX90	237	098873	ONA	1947
BROOKS RANCH	CULBERSON	TX80	109	094502	N	1977	BRYSON EAST	JACK	TX90	237	098935	ONA	1915
BROOKS RANCH	JIM HOGG	TX40	247	094502	O	1951	BRYSON LAKE	WISE	TX90	497	098966	OA	1958
BROOKS SE	IRION	TX75	235	094533	OA	1959	BRYSON NE	JACK	TX90	237	005835	O	1995
BROOKS SOUTH	IRION	TX75	235	094532	ONA	1973	BRYSON NORTH	JACK	TX90	237	098997	OA	1945
BROOKSHIRE	WALLER	TX30	473	094657	ONA	1952	BRYSON SOUTH	JACK	TX90	237	099028	OA	1950
BROOKSHIRE DOME	WALLER	TX30	473	005060	N	1982	BRYSON SW	JACK	TX90	237	099059	OA	1961
BROOKSHIRE NW	WALLER	TX30	473	011348	N	1982	BRYSON SW	YOUNG	TX90	503	099059	OA	1961
BROOKS-WALL	MONTAGUE	TX90	337	094564	OA	1950	BRYSON WEST	JACK	TX90	237	099090	ON	1962
BROOM CITY	ANDERSON	TX60	001	015514	O	1995	B-S	GOLIAD	TX20	175	014522	ON	1993
BROTHER FLECK	JIM HOGG	TX40	247	094967	OA	1962	BS&T	SHACKELFORD	TX70	417	015547	O	1995
BROUGHTON	SAN PATRICIO	TX40	409	094998	N	1953	BSA	MENARD	TX75	327	008450	OA	1984
BROUSSARD	JEFFERSON	TX30	245	095060	O	1960	BSR	MADISON	TX30	313	015362	O	1995
BROUSSARD SOUTH	JEFFERSON	TX30	245	000308	N	1979	BUBBA	RUNNELS	TX75	399	003169	ONA	1982
BROWN	GAINES	TX85	165	095091	OA	1948	BUBBA-MATT	SHACKELFORD	TX70	417	011922	OA	1987
BROWN	LIPSCOMB	TX95	295	095091	N	1982	BUBENIK	TOM GREEN	TX75	451	099292	OA	1952
BROWN	THROCKMORTON	TX70	447	095091	OA	1984	BUCHANAN	CALDWELL	TX10	055	099354	OA	1929
BROWN & THORP	CRANE	TX80	103	001826	OA	1951	BUCHANANS RANCH	ECTOR	TX80	135	009182	OA	1985
BROWN & THORP	PECOS	TX80	371	001826	OA	1951	BUCHER	DE WITT	TX20	123	099416	ONA	1962
BROWN & THORP EAST	PECOS	TX80	371	001829	OA	1965	BUCHER NE	DE WITT	TX20	123	099422	ONA	1976
BROWN & THORP NORTH	CRANE	TX80	103	001828	OA	1959	BUCHER WEST	DE WITT	TX20	123	011923	N	1985
BROWN & THORP NORTH	PECOS	TX80	371	001828	OA	1959	BUCK CREEK	PALO PINTO	TX70	363	099571	N	1974
BROWN & THORP WEST	PECOS	TX80	371	001827	OA	1963	BUCK HILL	ZAVALA	TX10	507	010054	N	1982
BROWN CHAPEL	LAVACA	TX20	285	009180	OA	1985	BUCK M	CLAY	TX90	077	099689	OA	1977
BROWN COUNTY REGULAR	BROWN	TX70	049	095339	ONA	1917	BUCK RANCH	PARKER	TX70	367	099807	N	1975
BROWN HARRINGTON	THROCKMORTON	TX70	447	095401	OA	1949	BUCK SNAG	COLORADO	TX30	089	099850	ONA	1942
BROWN RANCH	THROCKMORTON	TX70	447	095556	OA	1982	BUCK TRAP	UPTON	TX75	461	016475	OA	2000
BROWN SUGAR	RUNNELS	TX75	399	007028	OA	1981	BUCK TRAP NORTH	UPTON	TX75	461	016476	OA	1998
BROWN-BASSETT	CROCKETT	TX75	105	095246	N	1953	BUCKAROO	HARDEMAN	TX90	197	099881	O	1994
BROWN-BASSETT	TERRELL	TX75	443	095246	N	1953	BUCK-BAKER	WILBARGER	TX90	487	099478	OA	1950
BROWN-BASSETT NORTH	TERRELL	TX75	443	095277	N	1961	BUCKEYE	MATAGORDA					

TEXAS

Field Name	County Name	State Sub	Co Code	Field Code	Field Type	Disc Year	Field Name	County Name	State Sub	Co Code	Field Code	Field Type	Disc Year
BUCKLEY	LA SALLE	TX10	283	004695	N	1991	BURGENTINE LAKE SW	ARANSAS	TX40	007	104221	ON	1966
BUCKNER	PARKER	TX70	367	100501	N	1978	BURGESS	MONTAGUE	TX90	337	104252	O	1967
BUCKS BAYOU	MATAGORDA	TX30	321	106849	N	1999	BURGESS	THROCKMORTON	TX70	447	104252	OA	1953
BUCKSHOT	COCHRAN	TX85	079	100532	ONA	1956	BURGESS NW	THROCKMORTON	TX70	447	104283	OA	1961
BUCKSHOT SE	COCHRAN	TX85	079	000956	O	1980	BURGER	COLORADO	TX30	089	005352	N	1998
BUCKSTACK	KNOX	TX90	275	100625	OA	1959	BURIED TREASURE	LIVE OAK	TX20	297	016559	N	2000
BUCKWHEAT	HOWARD	TX80	227	011079	OA	1989	BURK GREGORY	THROCKMORTON	TX70	447	104345	OA	1952
BUCY	BROWN	TX70	049	100672	ONA	1975	BURKBURNETT	WICHITA	TX90	485	104407	ONA	1953
BUD	CLAY	TX90	077	100687	OA	1964	BURKBURNETT SOUTH	WICHITA	TX90	485	104438	N	
BUD ALLDREDGE	FISHER	TX70	151	003084	OA	1998	BURKE	PECOS	TX80	371	104469	N	1967
BUD JOHNSON	COKE	TX75	081	015738	O	1996	BURKE-LINCAM	LIBERTY	TX30	291	012705	OA	1988
BUD LEE	SMITH	TX60	423	100718	ONA	1949	BURKE-ROBINSON	CALLAHAN	TX70	059	003093	OA	1998
BUD SEARS	TAYLOR	TX70	441	101683	ON	1986	BURKES REEF	NOLAN	TX70	353	014899	O	1994
BUDATOWN	DIMMIT	TX10	127	017635	N	2004	BURKES RIDGE	BEE	TX20	025	104574	ONA	1972
BUDS BUTTE	NOLAN	TX70	353	015548	O	1995	BURKES RIDGE EAST	BEE	TX20	025	104585	N	1974
BUEHLER	KARNES	TX20	255	011080	OA	1987	BURKETT	ARCHER	TX90	009	104593	O	1954
BUENA SUERTE	DUVAL	TX40	131	101038	ONA	1959	BURKETT SOUTH	COLEMAN	TX70	083	000453	ONA	1978
BUENA SUERTE NORTH	DUVAL	TX40	131	101049	ONA	1963	BURKETT SW	COLEMAN	TX70	083	104662	OA	1978
BUENA VISTA	STARR	TX40	427	101059	ONA	1949	BURKETT-HARRIS	COLEMAN	TX70	083	104624	O	1957
BUENO SUENO	WEBB	TX40	479	013578	OA	1990	BURKEVILLE	NEWTON	TX30	351	000454	N	1981
BUENOS	GARZA	TX85	169	011183	OA	1949	BURKHART	DUVAL	TX40	131	104686	N	1959
BUFFALO	LEON	TX50	289	101276	OA	1933	BURKHOLDER	WARD	TX80	475	104700	N	1975
BUFFALO BLUFF	RUNNELS	TX75	399	005066	ONA	1983	BURKHOLLOW	BEE	TX20	025	104717	N	1964
BUFFALO CAMP	BRAZORIA	TX30	039	101338	ON	1970	BURKHOLLOW WEST	BEE	TX20	025	104748	N	1967
BUFFALO CAMP NORTH	BRAZORIA	TX30	039	101348	ONA	1975	BURKINSHAW	GONZALES	TX10	177	002017	OA	1979
BUFFALO CREEK	COKE	TX75	081	101369	OA	1981	BURLESON	PALO PINTO	TX70	363	104779	N	1985
BUFFALO CREEK	SCURRY	TX85	415	101369	O	1952	BURLESON HILL	FREESTONE	TX50	161	104810	N	1954
BUFFALO EAST	LEON	TX50	289	101400	ONA	1979	BURLESON HILL EAST	FREESTONE	TX50	161	000963	N	1980
BUFFALO GAP	TAYLOR	TX70	441	101431	OA	1954	BURMIL	BURLESON	TX30	051	105058	ONA	1967
BUFFALO GAP WEST	TAYLOR	TX70	441	101462	N	1964	BURMIL	MILAM	TX10	331	105058	ONA	1967
BUFFALO HILL	STEPHENS	TX70	429	014898	O	1994	BURNELL	BEE	TX20	025	105089	ONA	1944
BUFFALO HILL NORTH	STEPHENS	TX70	429	015961	O	1994	BURNELL	KARNES	TX20	255	105089	ONA	1944
BUFFALO NE	LEON	TX50	289	101493	OA	1963	BURNELL SOUTH	BEE	TX20	025	105120	ON	1937
BUFFALO NORTH	LEON	TX50	289	101524	N	1982	BURNELL SOUTH	KARNES	TX20	255	105120	ON	1937
BUFFALO RIDGE	CRANE	TX80	103	015257	O	1995	BURNES	RUNNELS	TX75	399	000455	OA	1979
BUFFALO SE	LEON	TX50	289	101586	N	1971	BURNETT	KARNES	TX20	255	105151	O	1956
BUFFALO SOUTH	LEON	TX50	289	101648	ONA	1933	BURNETT	KING	TX85	269	105151	OA	1984
BUFFALO SPRING	COKE	TX75	081	007029	O	1980	BURNETT	LIVE OAK	TX20	297	105151	OA	1956
BUFFALO SPRINGS	CLAY	TX90	077	101679	ONA	1950	BURNETT -A-	KING	TX85	269	009699	OA	1985
BUFFALO SPRINGS EAST	CLAY	TX90	077	101710	OA	1967	BURNETT HHHH	KING	TX85	269	009406	OA	1984
BUFFALO SPRINGS NORTH	CLAY	TX90	077	101725	OA	1978	BURNETT RANCH	KING	TX85	269	105213	OA	1955
BUFFALO SPRINGS SE	CLAY	TX90	077	101741	OA	1967	BURNETT UUU	KING	TX85	269	010308	OA	1986
BUFFALO SPRINGS SOUTH	CLAY	TX90	077	101772	OA	1957	BURNEY	RUNNELS	TX75	399	000456	O	1977
BUFFALO SW	LEON	TX50	289	101779	N	1996	BURNHAM	FAYETTE	TX30	149	105337	ONA	1986
BUFFALO WALLOW	HEMPHILL	TX95	211	101865	ONA	1969	BURNING PRAIRIE	VICTORIA	TX20	469	105352	OA	1981
BUFFALO WALLOW	WHEELER	TX95	483	101865	ONA	1969	BURNS	CLAY	TX90	077	105461	OA	1939
BUFFALO WALLOW EAST	WHEELER	TX95	483	101877	N	1979	BURNS	PECOS	TX80	371	105461	OA	1982
BUFFALO WALLOW NORTH	HEMPHILL	TX95	211	101896	N	1972	BURNS RANCH	LA SALLE	TX10	283	016257	N	1997
BUFFUM	THROCKMORTON	TX70	447	011081	ONA	1986	BURNS STATION	DE WITT	TX20	123	105943	N	1975
BUFTON	JACK	TX90	237	007030	N	1981	BURNS-BEACON	CLAY	TX90	077	105492	OA	1950
BUG	UPTON	TX75	461	102082	O	1957	BURNS-BLOODWORTH	YOUNG	TX90	503	105523	O	1952
BUGGS	KING	TX85	269	000958	OA	1977	BURNS-BROWN	CLAY	TX90	077	105554	OA	1956
BUGSCUFFLE	WILBARGER	TX90	487	102113	O	1951	BURNS-BROWNING	CLAY	TX90	077	105585	OA	1965
BUIE	UPSHUR	TX60	459	102215	OA	1976	BURNS-DALTON	PALO PINTO	TX70	363	105678	ONA	1969
BULCHER	COOKE	TX90	097	102268	OA	1952	BURNS-GARNER	JACK	TX90	237	105740	O	1953
BULER	OCHILTREE	TX95	357	102330	ON	1951	BURNS-ICKERT	ARCHER	TX90	009	105771	O	1943
BULER EAST	OCHILTREE	TX95	357	007829	O	1983	BURNS-JONES	ARCHER	TX90	009	105802	OA	1948
BULER NORTH	OCHILTREE	TX95	357	102361	ONA	1958	BURNS-JONES SOUTH	ARCHER	TX90	009	105833	OA	1950
BULER SE	OCHILTREE	TX95	357	102392	OA	1962	BURNS-LARIMORE	YOUNG	TX90	503	105864	O	1941
BULL	TAYLOR	TX70	441	102423	OA	1953	BURNS-MIDWAY	CLAY	TX90	077	105895	OA	1943
BULL CREEK	BORDEN	TX85	033	102516	O	1977	BURNS-RAGLAND	YOUNG	TX90	503	105926	ONA	1941
BULL CREEK	MITCHELL	TX80	335	102516	OA	1980	BURNS-WILSON	ARCHER	TX90	009	105988	OA	1952
BULL CREEK	TAYLOR	TX70	441	102516	OA	1984	BURNT LAKE	TOM GREEN	TX75	451	101686	OA	1986
BULL CREEK EAST	BORDEN	TX85	033	005070	OA	1983	BURNT ROCK	IRION	TX75	235	106120	ON	1976
BULLARD	JONES	TX70	253	102578	OA	1950	BURR	MAVERICK	TX10	323	106174	O	1957
BULLARD	SAN PATRICIO	TX40	409	102578	N	1947	BURR NORTH	MAVERICK	TX10	323	106205	OA	1970
BULLARD CREEK	SMITH	TX60	423	102578	O	1982	BURR OAK	CONCHO	TX75	095	106236	O	1995
BULLARD SOUTH	HARRISON	TX60	203	101306	N	1985	BURRELL	HARDIN	TX30	199	106329	OA	1960
BULLDOG	JONES	TX70	253	102609	OA	1952	BURRITOS	ZAPATA	TX40	505	106350	N	1977
BULLER	RUNNELS	TX75	399	102640	OA	1982	BURROUGHS	COLEMAN	TX70	083	106360	OA	1946
BULLHEAD CREEK	JACKSON	TX20	239	000960	N	1981	BURT	RUNNELS	TX75	399	106546	O	1950
BULLHEAD CREEK	BEE	TX20	025	102733	ONA	1967	BURT & CODY	EASTLAND	TX70	133	011082	N	1986
BULLHEAD CREEK	SAN PATRICIO	TX40	409	102733	ONA	1982	BURT GARDINER	RUNNELS	TX75	399	106577	O	1951
BULLHIDE CREEK	MCLENNAN	TX50	309	003170	O	1983	BURTIS MOORE	JONES	TX70	253	106654	OA	1972
BULLOCK	YOUNG	TX90	503	102795	OA	1953	BURT-OGDEN-MABEE	COLEMAN	TX70	083	106608	OA	1949
BULLOCK-DANIELS	YOUNG	TX90	503	102798	OA	1973	BURT-OGDEN-MABEE	RUNNELS	TX75	399	106608	OA	1949
BULLOCKS CHURCH	VICTORIA	TX20	469	000961	N	1979	BURTON	COMANCHE	TX70	093	106701	OA	1950
BULLOCKS CHURCH SOUTH	VICTORIA	TX20	469	008452	N	1984	BURTON-ELLIOTT	SHACKELFORD	TX70	417	106711	N	1978
BULLOH	MILAM	TX10	331	102804	OA	1973	BUSARAGE	WILSON	TX10	493	106798	O	1978
BULLOH SW	MILAM	TX10	331	102811	N	1975	BUSCH	OCHILTREE	TX95	357	009183	N	1985
BULTMAN	OCHILTREE	TX95	357	007830	N	1981	BUSEY	WISE	TX90	497	106825	OA	1959
BUMP-GATE	CROCKETT	TX75	105	102872	N	1975	BUSH	KNOX	TX90	275	106856	OA	1953
BUNA	JASPER	TX30	241	102888	ONA	1948	BUSH	REEVES	TX80	389	106856	OA	1975
BUNA EAST	JASPER	TX30	241	008063	O	1982	BUSH KNOB	THROCKMORTON	TX70	447	003036	O	1982
BUNA NORTH	JASPER	TX30	241	102919	ONA	1953	BUSHER	RUNNELS	TX75	399	106980	O	1956
BUNA NW	JASPER	TX30	241	102950	O	1959	BUSSARD	LIPSCOMB	TX95	295	007832	N	1982
BUNA SE	JASPER	TX30	241	008453	OA	1984	BUSSEY	CONCHO	TX75	095	107120	O	1978
BUNA WEST	JASPER	TX30	241	102981	ONA	1956	BUSTAMANTE	ZAPATA	TX40	505	107166	N	1991
BUNDICK LAKE	GOLIAD	TX20	175	000962	N	1981	BUSTER	CRANE	TX80	103	008454	OA	1984
BUNGA	RUSK	TX60	401	101685	OA	1986	BUTCH	YOUNG	TX90	503	107228	OA	1971
BUNGER	CONCHO	TX75	095	103136	OA	1980	BUTLER	EASTLAND	TX70	133	107383	N	1987
BUNGER	YOUNG	TX90	503	103136	N	1948	BUTLER	FREESTONE	TX50	161	107383	N	1957
BUNGER BRIDGE	YOUNG	TX90	503	103140	OA	1978	BUTLER	SCHLEICHER	TX75	417	107383	ON	1952
BUNGER NW	YOUNG	TX90	503	103198	ONA	1954	BUTTERFIELD GAP NORTH	THROCKMORTON	TX70	447	107749	OA	1978
BUNGER SOUTH	YOUNG	TX90	503	103229	N	1961	BUTTERFLY	STERLING	TX80	431	014203	O	1992
BUNGER SW	YOUNG	TX90	503	103260	ONA	1962	BUTTERMILK	MATAGORDA	TX30	321	107941	N	1959
BUNGER-MAHANEY	YOUNG	TX90	503	103167	O	1953	BUTTERMILK NW	JACKSON	TX20	239	107963	N	1973
BUNIN	GAINES	TX85	165	103291	OA	1965	BUTTERMILK SLOUGH	MATAGORDA	TX30	321	107972	ON	1939
BUNKER	JACK	TX90	237	103322	OA	1981	BUTTIS	IRION	TX75	235	108003	O	1968
BUNKER HILL	JASPER	TX30	241	103353	OA	1960	BUTTIS NORTH	IRION	TX75	235	007032	OA	1981
BUNKER HILL WEST	JASPER	TX30	241	103384	OA	1970	BUTTRAM	COLEMAN	TX70	083	000460	ONA	1979
BUNN JEFFREYS	RUNNELS	TX75	399	103415	O	196							



Field Name	County Name	State Sub	Co Code	Field Code	Field Disc Type	Year	Field Name	County Name	State Sub	Co Code	Field Code	Field Disc Type	Year
BYERS	RUNNELS	TX75	399	108895	ONA	1957	CALALLEN SE	NUECES	TX40	355	000463	ONA	1980
BYERS RANCH	RUNNELS	TX75	399	108926	O	1968	CALALLEN SOUTH	NUECES	TX40	355	112686	ON	1964
BYERS SOUTH	RUNNELS	TX75	399	108957	O	1960	CALALLEN SW	NUECES	TX40	355	000464	ONA	1981
BYLER	IRION	TX75	235	108988	O	1957	CALALLEN WEST	NUECES	TX40	355	112717	ONA	1954
BYLER H	BROWN	TX70	049	012707	OA	1988	CALAMITY CREEK	WHARTON	TX30	481	003805	N	1983
BYRD	BROWN	TX70	049	109143	OA	1982	CALANDRIA	KENEDY	TX40	261	112748	ON	1952
BYRD	MCCULLOCH	TX75	307	109143	OA	1978	CALANDRIA	KLEBERG	TX40	273	112748	N	1975
BYRD	PARKER	TX70	367	109143	N	1979	CALANDRIA EAST	KENEDY	TX40	261	006531	N	1984
BYRD	WARD	TX80	475	109143	OA	1942	CALANDRIA WEST	KENEDY	TX40	261	008066	N	1981
BYRD'S NEST	KNOX	TX90	275	016461	O	1999	CALDWELL	BRAZOS	TX30	041	112872	OA	1978
BYRNE	BEE	TX20	025	091774	N	1960	CALDWELL	BURLESON	TX30	051	112872	OA	1978
BYRNES	ERATH	TX70	143	109184	ONA	1978	CALDWELL	CALLAHAN	TX70	059	112872	OA	1976
BYRON HOFF	GOLIAD	TX20	175	109217	N	1974	CALDWELL	WASHINGTON	TX30	477	112872	OA	1978
C & C	GLASSCOCK	TX80	173	011354	OA	1987	CALDWELL NE	BRAZOS	TX30	041	000465	OA	1980
C & M	WARD	TX80	475	099989	OA	1962	CALDWELL NE	BURLESON	TX30	051	000465	OA	1980
C & P	SHACKELFORD	TX70	417	110020	OA	1964	CALDWELL RANCH	TAYLOR	TX70	441	112934	OA	1949
C & P	THROCKMORTON	TX70	447	110020	OA	1959	CALEDONIA	RUSK	TX60	401	112965	ONA	1954
C & S	SHACKELFORD	TX70	417	110051	OA	1959	CALEDONIA SOUTH	RUSK	TX60	401	003806	O	1983
C & W	STEPHENS	TX70	429	009187	OA	1985	CAL-HAM	JONES	TX70	253	112531	OA	1953
C A HOBBY	CHILDRESS	TX95	075	012483	OA	1988	CAL-HAM	TAYLOR	TX70	441	112531	OA	1953
C A WINN	LIVE OAK	TX20	297	110082	ONA	1959	CALICHE CREEK	WEBB	TX40	479	014329	N	1992
C A WINN EAST	LIVE OAK	TX20	297	110113	OA	1960	CALIENTE	KARNES	TX20	255	014738	N	1993
C A WINN NE	LIVE OAK	TX20	297	110144	ONA	1962	CALIFORNIA CREEK	FISHER	TX70	151	113368	OA	1987
C AND L	CROCKETT	TX75	105	013829	OA	1990	CALL	COLEMAN	TX30	083	007836	N	1981
C B	IRION	TX75	235	109964	O	1975	CALL	NEWTON	TX30	351	113430	O	1937
C B LONG	PALO PINTO	TX70	363	008681	OA	1984	CALL EAST	NEWTON	TX30	351	113461	N	1954
C B PROCTOR	PALO PINTO	TX70	363	008455	ONA	1984	CALL JUNCTION	JASPER	TX30	241	113523	ONA	1960
C C C	RUNNELS	TX75	399	109979	N	1974	CALL SE	JASPER	TX30	241	113544	N	1980
C C GUNN	HOWARD	TX80	227	011925	OA	1987	CALL SE	NEWTON	TX30	351	113544	OA	1975
C D	THROCKMORTON	TX70	447	009184	N	1985	CALL SOUTH	JASPER	TX30	241	113554	O	1955
C D TURNER	HOWARD	TX80	227	007034	O	1982	CALL SOUTH	NEWTON	TX30	351	113554	O	1955
C E	HARDEMAN	TX90	197	007035	OA	1982	CALL WEST	NEWTON	TX30	351	113564	N	1975
C E A	CALLAHAN	TX70	059	003172	OA	1982	CALLABOOSE WEST	SAN PATRICIO	TX40	409	113585	N	1949
C E C	JONES	TX70	253	110268	OA	1968	CALLAGHAN	WEBB	TX40	479	113616	N	1962
C E D	JONES	TX70	253	007834	OA	1983	CALLAGHAN NORTH	WEBB	TX40	479	000466	N	1981
C E H	THROCKMORTON	TX70	447	110299	OA	1965	CALLAHAN COUNTY REGULAR	CALLAHAN	TX70	059	113647	ONA	1924
C F U	EASTLAND	TX70	133	013348	OA	1989	CALLAHAN NE	CALLAHAN	TX70	059	000467	OA	1980
C G G	THROCKMORTON	TX70	447	110330	OA	1957	CALLAN	FISHER	TX70	151	113678	OA	1957
C G G NORTH	THROCKMORTON	TX70	447	110361	O	1957	CALLAN	MENARD	TX75	327	113678	OA	1980
C G P	HAMILTON	TX70	193	110392	OA	1970	CALLANAN	COLEMAN	TX70	083	002983	ONA	1982
C H K	JACK	TX90	237	110454	ON	1957	CALLEN-DAILY	YOUNG	TX90	503	113709	OA	1968
C HUNTER	KARNES	TX20	255	010689	OA	1986	CALLENDAR	JACK	TX90	237	012485	OA	1988
C J	PALO PINTO	TX70	363	009186	N	1985	CALL-FORBES	JASPER	TX30	241	113492	O	1964
C J C	COLEMAN	TX70	083	110460	OA	1977	CALLIE JOE	OCHILTREE	TX95	357	013454	N	1989
C J P	ATASCOSA	TX10	013	004611	OA	1983	CALLIHAM	LIVE OAK	TX20	297	113740	OA	1918
C N B	LIPSCOMB	TX95	295	110609	OA	1964	CALLIHAM	MCMULLEN	TX10	311	113740	OA	1918
C N FREEMAN	LIVE OAK	TX20	297	015870	O		CALLIHAM	OCHILTREE	TX95	357	113740	OA	1980
C PURKISS	CALLAHAN	TX70	059	007299	OA	1983	CALLIHAM SOUTH	MCMULLEN	TX10	311	113771	N	1956
C R HYATT	FISHER	TX70	151	007835	OA	1982	CALLIHAN	DE WITT	TX20	123	008456	OA	1984
C W H	SHACKELFORD	TX70	417	014900	O	1994	CALLIS	WHARTON	TX30	481	113802	N	1971
C W H NORTH	SHACKELFORD	TX70	417	015963	O	1995	CALLISBURG SW	COOKE	TX90	097	113833	OA	1954
C&H	HARRISON	TX60	203	010690	OA	1986	CALLOWAY	FAYETTE	TX30	149	009407	O	1991
C.E.J.	SHACKELFORD	TX70	417	110300	OA	1977	CAL-M	STEPHENS	TX70	429	112577	ONA	1978
C.M.	STEPHENS	TX70	429	009413	NA	1984	CALMAR	ANGELINA	TX60	005	113864	O	1961
C.P.	ZAPATA	TX40	505	017098	N	2001	CAL-TEX	PARKER	TX70	367	112624	OA	1951
C.T.	COLORADO	TX30	089	016525	N	2000	CALUBIDO	LIVE OAK	TX20	297	113895	ONA	1971
C.W.H.	SHACKELFORD	TX70	417	015549	O	1994	CALVERT	FRIO	TX10	163	113988	OA	1976
C.W.H. NORTH	SHACKELFORD	TX70	417	015550	O	1995	CALVERT	MILAM	TX10	331	113988	OA	1944
CA	SCHLEICHER	TX75	413	010057	N	1985	CALVERT	ROBERTSON	TX50	395	113988	ONA	1944
CABALLERO	DUVAL	TX40	131	110733	N	1980	CALVERT EAST	ROBERTSON	TX50	395	114019	ON	1953
CABALLOS	PECOS	TX80	371	004303	N	1983	CALVIN	GLASSCOCK	TX80	173	114081	OA	1965
CABAZOS	KENEDY	TX40	261	110764	ONA	1966	CALVIN	MIDLAND	TX80	329	114081	OA	1965
CABBAGE PATCH	PARKER	TX70	367	110778	N	1978	CALVIN	REAGAN	TX75	383	114081	OA	1965
CABBINESS YATES	TERRY	TX85	445	000967	N	1979	CALVIN	UPTON	TX75	461	114081	OA	1965
CABELLO DRAW	SCURRY	TX85	415	015105	O	1993	CALVIN NORTH	GLASSCOCK	TX80	173	114174	OA	1966
CABEZA CREEK	GOLIAD	TX20	175	110826	ONA	1944	CALVIN NORTH	REAGAN	TX75	383	114174	OA	1966
CABEZA CREEK EAST	GOLIAD	TX20	175	110857	ONA	1955	CALVIN'S DREAM	GOLIAD	TX20	175	015262	N	1994
CABEZA CREEK NORTH	BEE	TX20	025	110888	N	1976	CAM	DUVAL	TX40	131	114360	OA	1917
CABEZA CREEK SOUTH	GOLIAD	TX20	175	110919	ONA	1944	CAMADA	JIM WELLS	TX40	249	114391	O	1939
CABEZA CREEK SW	GOLIAD	TX20	175	014669	N	1989	CAMAR	SCHLEICHER	TX75	413	114422	ONA	1959
CABEZON	WEBB	TX40	479	110950	N	1955	CAMAR NORTH	SCHLEICHER	TX75	413	114453	OA	1968
CABEZON EAST	WEBB	TX40	479	110981	ON	1965	CAMAR SW	SCHLEICHER	TX75	413	114484	ONA	1959
CABLE	REEVES	TX80	389	111105	ONA	1953	CAMARON GRANDE	ZAPATA	TX40	505	012486	N	1987
CACHE	MEDINA	TX10	325	111260	OA	1980	CAMARON RANCH	LA SALLE	TX10	283	114895	ONA	1976
CACTUS	REFUGIO	TX20	391	111508	N	1999	CAMBRIDGE	LIPSCOMB	TX95	295	114515	ONA	1970
CACTUS JACK	PECOS	TX80	371	002019	N	1982	CAMBRIDGE	OCHILTREE	TX95	357	114515	ONA	1970
CADDO	STEPHENS	TX70	429	111539	ONA	1928	CAMBRIDGE SOUTH	LIPSCOMB	TX95	295	007552	ONA	1980
CADDO CREEK	ROBERTSON	TX50	395	016201	N	1997	CAMDEN	POLK	TX30	373	114546	OA	1972
CADDO LAKE	HARRISON	TX60	203	111601	N	1958	CAMEL	NOLAN	TX70	353	114577	OA	1970
CADDO NORTH	STEPHENS	TX70	429	111632	ON	1979	CAMERON	STARR	TX40	427	114670	ONA	1943
CADDO PEAK WEST	CALLAHAN	TX70	059	111663	OA	1950	CAMERON EAST	STARR	TX40	427	114701	N	1956
CADDOFLO	YOUNG	TX90	503	013198	N	1989	CAMERON LAKE	TRINITY	TX30	455	005356	N	1997
CADDO-SHARP	YOUNG	TX90	503	111725	O	1951	CAMERON NW	STARR	TX40	427	114887	ONA	1971
CADENA	DUVAL	TX40	131	111818	ONA	1942	CAMERON P	EASTLAND	TX70	133	000857	OA	1981
CADENA WEST	DUVAL	TX40	131	008065	OA	1983	CAMERON SOUTH	STARR	TX40	427	008067	N	1981
CADENCE RELIANCE	GOLIAD	TX20	175	017636	N	2004	CAMERON TWO	EASTLAND	TX70	133	002023	ONA	1982
CADIZ	BEE	TX20	025	111942	N	1942	CAMERON WEST	STARR	TX40	427	010058	ONA	1985
CADIZ	LIVE OAK	TX20	297	111942	ON	1953	CAMERON-ALLEN	BEE	TX20	025	009408	N	1984
CADIZ NORTH	BEE	TX20	025	003871	N	2001	CAMERON-HAMILL	ANGELINA	TX60	005	011357	N	1974
CADLISH	BEE	TX20	025	111964	O	1951	CAMILLE	PALO					

# TEXAS

Field Name	County Name	State Sub	Co Code	Field Code	Field Type	Field Disc Year	Field Name	County Name	State Sub	Co Code	Field Code	Field Type	Field Disc Year
CAMPANA PICANTE	MCMULLEN	TX10	311	013579	N	1990	CARDINAL	PECOS	TX80	371	119568	ONA	1968
CAMPANA SOUTH	MCMULLEN	TX10	311	115507	ONA	1941	CARDINAL PLACE	ORANGE	TX30	361	001938	N	1998
CAMPANA SW	MCMULLEN	TX10	311	115511	N	1979	CAREY	STEPHENS	TX70	429	119816	OA	1956
CAMPANERO	EDWARDS	TX10	137	115516	N	1973	CAREY & RIGGS	JACK	TX90	237	119820	OA	1975
CAMPANERO SE	EDWARDS	TX10	137	115535	N	1975	CARGIF	YOUNG	TX90	503	119909	OA	1959
CAMPBELL	CALLAHAN	TX70	059	115538	N	1980	CARGILE	TOM GREEN	TX75	451	119940	OA	1957
CAMPBELL	EASTLAND	TX70	133	115538	OA	1983	CARIBOU	JACK	TX90	237	119971	N	1987
CAMPBELL	HUNT	TX50	231	115538	OA	1943	CARIBOU	YOUNG	TX90	503	119971	OA	1988
CAMPBELL	JACK	TX90	237	115538	OA	1979	CARL CAHILL	SCHLEICHER	TX75	413	119980	ONA	1976
CAMPBELL	REEVES	TX80	389	115538	O	1951	CARL PETERS	BROOKS	TX40	047	119985	ONA	1975
CAMPBELL	STEPHENS	TX70	429	115538	OA	1981	CARL REYNOLDS	WHARTON	TX30	481	119989	N	1975
CAMPBELL CREEK	LAVACA	TX20	285	011926	N	1987	CARL WORSHAM CATCLAW	TAYLOR	TX70	441	008457	OA	1984
CAMPBELL EAST	EASTLAND	TX70	133	115600	OA	1982	CARLA	EASTLAND	TX70	133	003038	N	1982
CAMPBELL NORTH	STEPHENS	TX70	429	115631	OA	1981	CARLA	SHERMAN	TX95	421	003038	N	2002
CAMPBELL RANCH	HEMPHILL	TX95	211	115676	ONA	1978	CARLANDER	SHERMAN	TX95	421	011929	ONA	1988
CAMPBELLS SWITCH	CHEROKEE	TX60	073	115758	N	1974	CARLE	CLAY	TX90	077	119994	O	1972
CAMPGROUND CREEK	NACOGDOCHES	TX60	347	010693	N	1986	CARLILE	STONEWALL	TX70	433	120064	OA	1938
CAMPO GRANDE	STONEWALL	TX70	433	015551	O	1995	CARLILE & HOWELL	SHELBY	TX60	419	120195	N	1981
CAMPSEY	JACK	TX90	237	115786	ONA	1949	CARLILE NE	STONEWALL	TX70	433	003124	O	1998
CAMPSEY EAST	JACK	TX90	237	115817	ON	1949	CARLILE SW	STONEWALL	TX70	433	015552	O	1996
CAMPTOWN	NEWTON	TX30	351	115879	ONA	1951	CARLISLE CREEK SOUTH	DE WITT	TX20	123	006532	N	1984
CAMPTOWN EAST	NEWTON	TX30	351	115910	N	1971	CARLOS	GRIMES	TX30	185	120209	N	1977
CAMPTOWN SOUTH	NEWTON	TX30	351	115941	ON	1960	CARLOTA	MAVERICK	TX10	323	120219	OA	1972
CAMPTOWN WEST	NEWTON	TX30	351	115972	O	1971	CARLSBAD	TOM GREEN	TX75	451	120250	ONA	1950
CANADIAN	HEMPHILL	TX95	211	116282	ONA	1955	CARLTON SOUTH	MCMULLEN	TX10	311	120374	O	1981
CANADIAN HUNTER	HARRIS	TX30	201	012135	N	1987	CARLTON SPEED	GRIMES	TX30	185	120405	ONA	1967
CANADIAN NE	HEMPHILL	TX95	211	116375	N	1973	CARLTON SPEED	WALLER	TX30	473	120405	ONA	1967
CANADIAN NW	HEMPHILL	TX95	211	116406	N	1967	CARLY	RUNNELS	TX75	399	014740	O	1994
CANADIAN SE	HEMPHILL	TX95	211	116468	ONA	1971	CARM	CALLAHAN	TX70	059	000475	OA	1981
CANADIAN SW	HEMPHILL	TX95	211	116474	ONA	1975	CARM-ANN	GAINES	TX85	165	000974	OA	1979
CANADIAN WEST	HEMPHILL	TX95	211	116499	ON	1962	CARMELIA	WEBB	TX40	479	010695	N	1986
CANAL CREEK	FOARD	TX90	155	116561	O	1951	CARMEN'S	CALLAHAN	TX70	059	003198	N	1998
CANALES	DUVAL	TX40	131	116592	ONA	1962	CARMICHAEL	JACKSON	TX20	239	120746	N	1953
CANALES A T	ZAPATA	TX40	505	005082	N	1979	CARMICHAEL EAST	JACKSON	TX20	239	011675	N	1987
CANAN	CLAY	TX90	077	009188	OA	1985	CARMICHAEL WEST	JACKSON	TX20	239	120763	N	1973
CANDACE	BEE	TX20	025	116638	N	1976	CARMINATI	MONTAGUE	TX90	337	120777	OA	1949
CANDELARIA	KENEDY	TX40	261	116654	ONA	1954	CARMINE	WASHINGTON	TX30	477	011676	N	1987
CANDELARIA EAST	KENEDY	TX40	261	116658	N	1978	CARMON	WEBB	TX40	479	009191	N	1985
CANDICE	RUNNELS	TX75	399	000318	N	1978	CARMONA	POLK	TX30	373	014001	N	1991
CANDICE	WHEELER	TX95	483	000318	N	1979	CARNES	JONES	TX70	253	120901	OA	1972
CANDLISH	BEE	TX20	025	116685	N	1975	CARNEY	JACK	TX90	237	120932	O	1951
CANDLISH EAST	BEE	TX20	025	116725	N	1975	CARO CREEK	JIM WELLS	TX40	249	010060	N	1985
CANDLISH WEST	BEE	TX20	025	000971	N	1980	CAROL ANN	STONEWALL	TX70	433	120994	OA	1958
CANDY	SHACKELFORD	TX70	417	116713	OA	1978	CAROL JEAN	ANDERSON	TX60	001	000975	OA	1981
CANDY B	SAN PATRICIO	TX40	409	013200	N	1989	CAROL LEE	SHACKELFORD	TX70	417	121025	OA	1959
CANE ISLAND	MATAGORDA	TX30	321	116809	N	1964	CAROL WEST	THROCKMORTON	TX70	447	007837	OA	1982
CANELO	KLEBERG	TX40	273	116871	ONA	1950	CAROLINA	WEBB	TX40	479	121056	ON	1921
CANELO EAST	KLEBERG	TX40	273	008068	N	1981	CAROLINA-TEX	WEBB	TX40	479	121087	ON	1959
CANELO SOUTH	KLEBERG	TX40	273	008070	ONA	1980	CAROLINA-TEX NORTH	WEBB	TX40	479	121118	ONA	1965
CANEY	MATAGORDA	TX30	321	116964	ONA	1959	CAROLINA-TEX SW	WEBB	TX40	479	121143	N	1977
CANEY CREEK	SMITH	TX60	423	117026	N	1977	CAROLINA-TEX WEST	WEBB	TX40	479	121149	OA	1967
CANEY CREEK	WHARTON	TX30	481	117026	N	1976	CAROLS CHOICE	TAYLOR	TX70	441	011358	OA	1987
CANEY CREEK WEST	WHARTON	TX30	481	016592	N	2000	CAROLYN	RUNNELS	TX75	399	007037	ONA	1981
CANLAW	UPTON	TX75	461	117367	OA	1972	CAROLYN	WHEELER	TX95	483	007037	N	1982
CANMEX	PARKER	TX70	367	117398	OA	1958	CARON RANCH	MCMULLEN	TX10	311	002028	N	1980
CANNAE	ROBERTSON	TX50	395	015902	N	1996	CARONICAN	LIVE OAK	TX20	297	121180	N	1949
CANNAN	BEE	TX20	025	117429	ON	1952	CAROTHERS	STONEWALL	TX70	433	121211	OA	1955
CANNAN LAND	WILBARGER	TX90	487	012925	O	1988	CARPENTER	BAYLOR	TX90	023	121242	O	1954
CANNAN SOUTH	BEE	TX20	025	117437	N	1976	CARPENTER	CROCKETT	TX75	105	121242	O	1981
CANNIBAL DRAW	GLASSCOCK	TX80	173	117507	OA	1978	CARPENTER	PALO PINTO	TX70	363	121242	N	1984
CANNING	BORDEN	TX85	033	117522	OA	1950	CARPENTER NW	CROCKETT	TX75	105	014330	OA	1992
CANNING	CONCHO	TX75	095	117522	OA	1980	CARPUS	TAYLOR	TX70	441	006950	OA	1984
CANNING	SCURRY	TX85	415	117522	OA	1950	CARR	WEBB	TX40	479	121410	N	1979
CANNON	GRAYSON	TX90	181	117553	OA	1962	CARR	YOUNG	TX90	503	121410	ONA	1977
CANNON CREEK	POLK	TX30	373	117615	N	1998	CARR RANCH	PALO PINTO	TX70	363	007839	N	1980
CANO	DUVAL	TX40	131	117677	OA	1950	CARRETA	JIM HOGG	TX40	247	017089	N	2002
CANOE BAYOU	MATAGORDA	TX30	321	016479	N	1999	CARRIE	STEPHENS	TX70	429	121490	OA	1954
CANO-MEXICO	HIDALGO	TX40	215	117708	N	1957	CARRIE COLE	EASTLAND	TX70	133	009705	N	1985
CANTAKEROUS	JACKSON	TX20	239	014901	N	1994	CARRIE JO	STEPHENS	TX70	429	008073	N	1984
CANTEY	PALO PINTO	TX70	363	117770	OA	1948	CARRIE KILLEBREW	ROBERTS	TX95	393	121506	ONA	1975
CANTON	VAN ZANDT	TX50	467	117832	N	1964	CARRIKER	FISHER	TX70	151	121583	ONA	1951
CANTON WEST	VAN ZANDT	TX50	467	118049	N	1969	CARRIZO	DIMMIT	TX10	127	121614	ON	1941
CANTU	WEBB	TX40	479	118204	N	1980	CARRIZO NORTH	DIMMIT	TX10	127	121624	OA	1977
CANUCK	WHARTON	TX30	481	015181	O	1994	CARRIZO PARK	DIMMIT	TX10	127	121645	O	1941
CANYON	BORDEN	TX85	033	118297	O	1950	CARRIZO SOUTH	DIMMIT	TX10	127	121651	ONA	1972
CANYON	SHERMAN	TX95	421	118297	OA	1990	CARRIZO SW	DIMMIT	TX10	127	121657	ONA	1977
CAP YATES	JACK	TX90	237	118514	ONA	1952	CARRIZO WEST	DIMMIT	TX10	127	121660	ONA	1974
CAP YATES	WISE	TX90	497	118514	ONA	1952	CARRL RANCH	DUVAL	TX40	131	009192	ONA	1985
CAPISALLO	HIDALGO	TX40	215	118669	ONA	1971	CARROL	BASTROP	TX10	021	121676	OA	1932
CAPITOLA	FISHER	TX70	151	118813	OA	1975	CARROLL	LIBERTY	TX30	291	121707	N	1957
CAPLAW	PECOS	TX80	371	000973	N	1981	CARROLL	LIPSCOMB	TX95	295	121707	OA	1981
CAPLEN	GALVESTON	TX30	167	118886	ONA	1939	CARROLL SPRINGS	HENDERSON	TX50	213	008458	OA	1984
CAPLEN	OFFSHORE-STATE	TX05	990	118886	ONA	1939	CARSONS HOLE	ATASCOSA	TX10	013	017271	O	2003
CAPLEN SOUTH	OFFSHORE-STATE	TX05	990	118899	N	1975	CARTER	GLASSCOCK	TX80	173	122048	OA	1936
CAPOTA CREEK	ZAVALA	TX10	507	006097	N	1983	CARTER	TERRY	TX85	445	122048	OA	1980
CAPPS	FOARD	TX90	155	010059	OA	1985	CARTER CREEK	PARKER	TX70	367	122082	N	1978
CAPRICE	WEBB	TX40	479	000472	N	1980	CARTER DRAW	STONEWALL	TX70	433	122086	O	1988
CAPRICORN	STARR	TX40	427	008071	N	1982	CARTER EAST	PALO PINTO	TX70	363	122092	OA	1983
CAPRITO	WARD	TX80	475	118902	ONA	1973	CARTER LAKE EAST	MONTAGUE	TX90	337	122218	ONA	1974
CAPROCK	MARTIN	TX80	317	118917	OA	1983	CARTER RANCH	BROOKS	TX40	047	122248	N	1978
CAPROCK EAST	MARTIN	TX80	317	118948	OA	1987	CARTER TAYLOR	BAYLOR	TX90	023	010321	OA	1985
CAPT	EDWARDS	TX10	137	003173	OA	1983	CARTER THOMAS	GOLIAD	TX20	175	008075	N	1980
CAPTAIN BURK	KING	TX85	269	119103	OA	1970	CARTER-BISHOP	BROWN	TX70	049	009193	OA	1985
CAPTAIN LUCEY	JIM WELLS	TX40	249	119258	ONA	1932	CARTER-BLOXOM	FREESTONE	TX50	161	122079	N	1969
CAPTAIN LUCEY	NUECES	TX40	355	119258	OA	1954	CARTER-GIFFORD	KNOX	TX90	275	122110	O	1957
CARA	MONTAGUE	TX90	337	009189	OA	1985	CARTER-GRAGG	NAVARRO	TX50	349	122141	O	1952
CARANCAHUA BAY NORTH	JACKSON	TX20	239	119317	ONA	1973	CARTER-NEW MEXICO	GAINES	TX85	165	122203	OA	1956
CARANCAHUA CREEK	JACKSON	TX20	239	119320	OA	1968	CARTERVILLE	PARKER	TX70	367	122513	ONA	1973
CARANCAHUA CREEK EAST	JACKSON	TX20	239	119327	N	1975	CARTERVILLE NORTH	PARKER	TX70	367	122544	N	1979
CARANCAHUA CREEK NW	JACKSON	TX20	239	119334	ONA	1975	CARTHAGE	GREGG	TX60	183	122575		
CARANCAHUA PASS	CALHOUN	TX20	057	002026	N	1982	CARTHAGE	HARRISON	TX60	203	122575	ONA	1936
CARANCAHUA SHORES	CALHOUN	TX20	057	119									

Field Name	County Name	State Sub	Co Code	Field Code	Field Disc Type Year	Field Name	County Name	State Sub	Co Code	Field Code	Field Disc Type Year
CARVER	JACK	TX90	237	006098	N 1982	CEDAR BAYOU SOUTH	CHAMBERS	TX30	071	127683	O 1952
CARVER	STEPHENS	TX70	429	006098	N 1983	CEDAR BAYOU SOUTH	HARRIS	TX30	201	127683	O 1952
CARVER-KALLISON	GUADALUPE	TX10	187	123071	O 1937	CEDAR BREAK	STONEWALL	TX20	433	009194	OA 1985
CARY-MAG	JACK	TX90	237	123226	ONA 1951	CEDAR BRUSH	GOLIAD	TX20	175	010327	N 1985
CARY-MAG NORTH	JACK	TX90	237	123257	OA 1965	CEDAR BUSH	MARTIN	TX80	317	010328	OA 1985
CARY-MAG SOUTH	JACK	TX90	237	123288	ONA 1953	CEDAR CREEK	BASTROP	TX10	021	127745	O 1913
CARY-MAG WEST	JACK	TX90	237	007038	OA 1983	CEDAR CREEK	POTTER	TX95	375	127745	O 1982
CASA BLANCA	DUVAL	TX40	131	123319	OA 1938	CEDAR CREEK NORTH	BASTROP	TX10	021	127776	OA 1934
CASA BLANCA EAST	DUVAL	TX40	131	123329	ONA 1974	CEDAR CREEK SOUTH	HENDERSON	TX50	213	008766	O 1985
CASA BLANCA WEST	DUVAL	TX40	131	123412	ONA 1940	CEDAR DRAW	MCCULLOCH	TX75	307	008459	N 1994
CASA VERDE	WEBB	TX40	479	003807	N 1982	CEDAR FLATS	MARTIN	TX80	317	127807	OA 1980
CASADY	TAYLOR	TX70	441	123443	OA 1953	CEDAR GAP	TAYLOR	TX70	441	127869	OA 1955
CASAS	HIDALGO	TX40	215	123474	ONA 1963	CEDAR HACKER	STEPHENS	TX70	429	006558	N 1993
CASAS NORTH	HIDALGO	TX40	215	123505	ONA 1965	CEDAR LAKE	GAINES	TX85	165	128024	ONA 1939
CASAS SOUTH	HIDALGO	TX40	215	123536	N 1970	CEDAR LAKE EAST	DAWSON	TX85	115	128055	OA 1965
CASAS WEST	HIDALGO	TX40	215	123567	O 1966	CEDAR LAKE SE	DAWSON	TX85	115	128117	OA 1953
CASBURN	YOUNG	TX90	503	123598	N 1951	CEDAR LAKE SW	GAINES	TX85	165	128121	O 1975
CASCADE	ARCHER	TX90	009	123629	OA 1959	CEDAR POINT	CHAMBERS	TX30	071	128148	ONA 1938
CASCADE	BAYLOR	TX90	023	123629	OA 1959	CEDAR POINT SOUTH	CHAMBERS	TX30	071	007761	OA 1984
CASE	SCHLEICHER	TX75	413	123691	N 1964	CEDAR ROCK	SUTTON	TX75	435	128188	N 1974
CASEY	COLEMAN	TX70	083	123753	ONA 1952	CEDAR SPRINGS	UPSHUR	TX60	459	128210	ON 1966
CASEY DRAW	REEVES	TX80	389	123787	N 1975	CEDARS	MARTIN	TX80	317	128458	OA 1985
CASEY JASPER	WOOD	TX60	499	012712	OA 1988	CEDONIA	BROWN	TX70	049	004305	OA 1983
CASEY RYAN	CONCHO	TX75	095	017272	O 2002	CEDONIA	COLEMAN	TX70	083	004305	OA 1983
CASH	WICHITA	TX90	485	123846	OA 1966	CEDRO HILL	DUVAL	TX40	131	128737	ONA 1938
CASS	CASS	TX60	067	124249	ONA 1956	CEDRO HILL WEST	DUVAL	TX40	131	128768	N 1949
CASS	CLAY	TX90	077	124249	OA 1978	CEE VEE	COTTLE	TX85	101	128788	OA 1975
CASSELL	BROWN	TX70	049	003808	ONA 1983	CEI	PECOS	TX80	371	008460	ONA 1984
CASSIE	HARDEMAN	TX90	197	014904	O 1994	CELERY	MENARD	TX75	327	000484	OA 1980
CAST	HEMPHILL	TX95	211	004149	N 1981	CELESTE	GOLIAD	TX20	175	015502	N 1995
CASTEEL	YOUNG	TX90	503	124641	OA 1973	CELESTE BROWN	VICTORIA	TX20	469	016591	N 2000
CASTILLO	JASPER	TX30	241	124683	ONA 1951	CELESTE-FAY	WIMMIE	TX10	127	128861	ON 1956
CASTILLO EAST	JASPER	TX30	241	009410	ONA 1984	CELIA	STONEWALL	TX70	433	128892	OA 1970
CASTILLO WEST	JASPER	TX30	241	124714	ONA 1952	CELICIA	WEBB	TX40	479	006083	N 1983
CASTLE	JONES	TX70	253	124745	OA 1985	CELOTEX	FISHER	TX70	151	128954	OA 1952
CASTLE GAP	UPTON	TX75	461	124869	OA 1966	CEMENT	NUECES	TX40	355	128985	ON 1949
CASTLE ROCK	COLORADO	TX30	089	125055	N 1992	CEMETERY RIDGE	COLEMAN	TX70	083	008881	N 1985
CASTLEBERRY EAST	WILBARGER	TX90	487	125148	OA 1938	CENTENNIAL	BAYLOR	TX90	023	129202	O 1976
CASTLEMAN	FISHER	TX70	151	125153	OA 1976	CENTENNIAL	PANOLA	TX60	365	129202	N 1977
CASWELL	MONTAGUE	TX90	337	125241	O 1952	CENTENNIAL EAST	PANOLA	TX60	365	010329	N 1985
CAT	DUVAL	TX40	131	000478	N 1981	CENTENNIAL WEST	COLEMAN	TX70	083	008078	N 1984
CAT CLAW	TERRELL	TX75	443	017736	N 2004	CENTER	SHELBY	TX70	419	129264	ONA 1972
CAT SPRINGS	AUSTIN	TX30	015	125420	N 1979	CENTER MILL	HOOD	TX70	221	009195	N 1985
CATAHOULA	VICTORIA	TX20	469	125480	N 2002	CENTER WEST	SHELBY	TX60	419	129543	N 1980
CATARINA	DIMMIT	TX10	127	125706	O 1948	CENTERVILLE	LEON	TX50	289	129729	ONA 1975
CATARINA EAST	DIMMIT	TX10	127	125710	ONA 1973	CENTERVILLE EAST	LEON	TX50	289	129760	N 1976
CATARINA FARMS	DIMMIT	TX10	127	002030	ONA 1980	CENTERVILLE SE	LEON	TX50	289	000979	N 1980
CATARINA MAG	DIMMIT	TX10	127	014332	O 1992	CENTERVILLE SOUTH	LEON	TX50	289	000980	OA 1980
CATARINA SW	DIMMIT	TX10	127	125722	ONA 1974	CENTRAL PINAL DOME	LOVING	TX80	301	000981	N 1979
CATCLAW	WEBB	TX40	479	125722	ONA 1974	CERDA	HIDALGO	TX40	215	130442	N 1962
CATHI	DIMMIT	TX10	127	004160	OA 1983	CERDO BLANCO	NEWTON	TX30	351	005360	N 1998
CATHY	THROCKMORTON	TX70	447	126170	OA 1975	CERF	PECOS	TX80	371	015933	N 1994
CATLIN	FISHER	TX70	151	126264	OA 1970	CERRITO CREEK	WEBB	TX40	479	014419	N 1992
CATLIN SW	JACK	TX90	237	126295	ONA 1957	CERRITOS	HIDALGO	TX40	215	130577	ONA 1972
CATLYNN	JACK	TX90	237	126326	ONA 1967	CFI	NOLAN	TX70	353	008882	OA 1985
CATLYNN EAST	PECOS	TX80	371	126332	O 1974	C-G	JONES	TX70	253	110321	OA 1978
CATLYNN WEST	PECOS	TX80	371	126339	OA 1974	CHACO SLOUGH	WHARTON	TX30	481	014209	N 1991
CATO	YOUNG	TX90	503	126357	O 1952	CHAD MITCHELL	JONES	TX70	253	011931	O 1987
CATONE	GOLIAD	TX20	175	013832	N 1990	CHAD WAYNE	SHACKELFORD	TX70	417	015186	O 1994
CATOR	HANSFORD	TX95	195	126481	ONA 1951	CHAETTES	RUNNELS	TX75	399	015266	O 1995
CATOR	SHERMAN	TX95	421	126481	ONA 1951	CHALK HILL	ARCHER	TX90	009	131109	OA 1958
CATS CREEK	ROBERTS	TX95	393	007840	ONA 1981	CHALK HILL EAST	ARCHER	TX90	009	131140	OA 1965
CATTAIL HOLLOW	MONTAGUE	TX90	337	000479	N 1979	CHALK HILL NE	ARCHER	TX90	009	131171	OA 1971
CATTHE	COLEMAN	TX70	083	007841	N 1980	CHALK HILL NORTH	ARCHER	TX90	009	131202	OA 1947
CAUDLE	MONTAGUE	TX90	337	126574	O 1946	CHALK NORTH	COTTLE	TX85	101	009707	N 1985
CAUGHLIN	WISE	TX90	497	126605	ONA 1955	CHALK SOUTH	COTTLE	TX85	101	131233	O 1967
CAUSEY	BEE	TX20	025	004152	N 2000	CHALKER	STEPHENS	TX70	429	007842	N 1982
CAUSEY DRAW	IRION	TX75	235	012926	OA 1989	CHALKEY CREEK	WEBB	TX40	479	131255	OA 1974
CAUTHORN RANCH	SUTTON	TX75	435	126713	N 1975	CHALKY MOUNTAIN	TAYLOR	TX70	441	006899	OA 1983
CAUTHORN RANCH NORTH	SUTTON	TX75	435	000132	N 1980	CHALKY MOUNTAIN SOUTH	TAYLOR	TX70	441	013582	OA 1990
CAVALLO	OFFSHORE-STATE	TX05	990	026721	N 1977	CHALMERS	MATAGORDA	TX30	321	131388	ONA 1960
CAVALLO WEST	OFFSHORE-STATE	TX05	990	000481	N 1980	CHALMERS	SHACKELFORD	TX70	417	131388	OA 1977
CAVASSO CREEK	ARANSAS	TX40	007	126791	ON 1964	CHALMERS WEST	MATAGORDA	TX30	321	017531	N 2003
CAVAZOS	WEBB	TX40	479	126816	N 1972	CHAMA	WARD	TX80	475	000266	OA 1979
CAVE	CONCHO	TX75	095	126822	ONA 1959	CHAMBERLAIN	BROOKS	TX40	047	131450	N 1954
CAVE 60	MARTIN	TX80	317	015265	O 1995	CHAMBERS	BROWN	TX70	049	131481	ONA 1980
CAVEAT EMPTOR	WARD	TX80	475	012487	OA 1988	CHAMBERS	BURLESON	TX30	051	131481	ONA 1955
CAVERNA	HOWARD	TX80	227	013834	OA 1991	CHAMBERS	ROBERTS	TX95	393	131481	N 1965
CAVITT	LIVE OAK	TX20	297	126958	ON 1974	CHAMBERS	SHACKELFORD	TX70	417	131481	OA 1981
CAYCE	ARCHER	TX90	009	010325	O 1986	CHAMBERS RANCH	CONCHO	TX75	095	131543	OA 1956
CAYMAN	ERATH	TX70	143	000482	N 1978	CHAMBERS RANCH SOUTH	TOM GREEN	TX75	451	012139	OA 1987
CAYO DEL OSO	NUECES	TX40	355	126977	ONA 1953	CHAMP	SHELBY	TX60	419	008883	N 1985
CAYO DEL OSO NORTH	NUECES	TX40	355	127008	N 1954	CHAMPION	HOOD	TX70	221	131698	N 1975
CAYUGA	ANDERSON	TX60	001	127039	ONA 1934	CHAMPION	JASPER	TX30	241	131698	OA 1959
CAYUGA	FREESTONE	TX50	161	127039	ONA 1934	CHAMPION	WISE	TX90	497	131698	N 1984
CAYUGA	HENDERSON	TX50	213	127039	ONA 1934	CHAMPION LAKE	MITCHELL	TX80	335	131703	N 1976
CAYUGA NW	ANDERSON	TX60	001	127070	ONA 1953	CHAMPION WEST	JASPER	TX30	241	015267	O 1992
CAYUGA NW	HENDERSON	TX50	213	127070	ONA 1953	CHAMPIONSHIP	VICTORIA	TX20	469	017372	O 2003
CAYUGA NW	NAVARRO	TX50	349	127070	ONA 1953	CHAMPMON	GAINES	TX85	165	131760	OA 1959
CAYUGA WEST	ANDERSON	TX60	001	127101	OA 1968	CHAMPMON NE	GAINES	TX85	165	016959	O 2001
CAYUGA WEST	HENDERSON	TX50	213	127101	OA 1968	CHAMPMON NORTH	GAINES	TX85	165	131791	OA 1961
C-BAR	CRANE	TX80	103	110175	OA 1948	CHANCE	CALLAHAN	TX70	059	131915	N 1983
C-BAR SW	CRANE	TX80	103	017735	O 2004	CHANCELLOR	ERATH	TX70	143	132039	N 1980
C-BAR WEST	CRANE	TX80	103	110206	O 1956	CHANCELLOR	PECOS	TX80	371	132039	OA 1942
CC	TOM GREEN	TX75	451	016957	N 2001	CHANDLER	HENDERSON	TX50	213	132101	ONA 1956
CD NABORS	STARR	TX40	427	016958	N 2001	CHANDLER	TERRELL	TX75	443	132101	N 1983
CDC	YOUNG	TX90	503	110237	O 1941	CHANDLER SW	HENDERSON	TX50	213	132256	OA 1969
CEBOLLA	ZAVALA	TX10	507	127200	ONA 1977	CHANLEY	COLEMAN	TX70	083	132318	ONA 1982
CECIL	HIDALGO	TX40	215	127466	O 1947	CHANLEY	EASTLAND	TX70	133	132318	N 1949
CECIL	MATAGORDA	TX30	321	127466	N 1965	CHANLEY	HOWARD	TX80	227	132318	OA 1984
CECIL	STARR	TX40	427	127466	N 1957	CHANLEY	STEPHENS	TX70	429	132318	ONA 1947
CECIL COX	NACOGDOCHES	TX60	347	010326	N 1985	CHANNEY-YOCHAM	COLEMAN	TX70	083	007763	ONA 1984
CECIL NOBLE	COLORADO	TX30	089	127497	ONA 1950	CHANNEL FOUR	NUECES	TX40	355	132628	N 1961
CECIL T	RUNNELS	TX75	399	010696	OA 1986	CHANNELVIEW	HARRIS	TX30	201	016260	N 1998
CECILE	RUNNELS	TX75	399	127559	OA 1977	CHANNELVIEW NORTH	HARRIS	TX30	201	132659	N 1959
CECILE SOUTH	RUNNELS	TX75	399	000483	N 1980	CHANNING	HARTLEY	TX95	205	132690	O 1952
CECILIA	SHERMAN	TX95	421	004841	ONA 1987	CHANNING EAST	MOORE	TX95	341	014677	N 1993
CECILY	DE WITT	TX20	123	003174	OA 1982	CHANTAL	WALKER	TX30	471	013466	N 1989
CEDAR BAYOU	CHAMBERS	TX30	071	127621	ON 1939	CHAPA	LIVE OAK	TX20	297	132752	N 1944
CEDAR BAYOU NORTH	CHAMBERS	TX30									



# TEXAS

Field Name	County Name	State Sub	Co Code	Field Code	Field Type	Disc Year	Field Name	County Name	State Sub	Co Code	Field Code	Field Type	Disc Year
CHAPARRAL	BROWN	TX70	049	132814	O	1991	CHENEYBORO SW	NAVARRO	TX50	349	000984	ONA	1979
CHAPARRAL	COLEMAN	TX70	083	132814	N	1977	CHENOT	PECOS	TX80	371	135697	ONA	1957
CHAPARRAL	KENT	TX85	263	132814	OA	1955	CHENOT EAST	PECOS	TX80	371	135701	ONA	1976
CHAPEL HILL	SMITH	TX60	423	132876	ONA	1938	CHENOT NORTH	PECOS	TX80	371	000985	N	1979
CHAPEL HILL EAST	SMITH	TX60	423	132907	OA	1959	CHEPULIS	COLEMAN	TX70	083	011932	O	1988
CHAPEL HILL NE	SMITH	TX60	423	000486	OA	1979	CHERDON	ARCHER	TX90	009	135728	O	1958
CHAPEL HILL NORTH	SMITH	TX60	423	008079	OA	1983	CHEROKEE	JACK	TX90	237	135759	OA	1976
CHAPEL HILL SE	SMITH	TX60	423	003175	OA	1983	CHEROKEE	MILAM	TX10	331	135759	OA	1969
CHAPEL HILL SOUTH	SMITH	TX60	423	132938	N	1958	CHEROKEE TRACE	UPSHUR	TX60	459	135945	N	1971
CHAPEL HILL SW	SMITH	TX60	423	000487	OA	1980	CHERRINGTON	PARKER	TX70	367	000493	N	1981
CHAPEL HILL WEST	SMITH	TX60	423	132969	N	1960	CHERRYHOMES	JACK	TX90	237	136224	O	1968
CHAPENO	STARR	TX40	427	014002	N	1990	CHERRYKIRK	JACK	TX90	237	136255	OA	1951
CHAPMAN	NUECES	TX40	355	133062	N	1979	CHESLEY	STEPHENS	TX70	429	136379	OA	1957
CHAPMAN	REEVES	TX80	389	133062	OA	1948	CHESNUT	PALO PINTO	TX70	363	009553	N	1984
CHAPMAN	RUSK	TX60	401	133062	ONA	1977	CHESS	WILLACY	TX40	489	136441	ONA	1955
CHAPMAN	WALLER	TX30	473	133062	ON	1981	CHESS SW	WILLACY	TX40	489	000987	ONA	1980
CHAPMAN DEEP	REEVES	TX80	389	133094	N	1973	CHESTER	POLK	TX30	373	136472	N	1984
CHAPMAN NE	REEVES	TX80	389	004362	O	1983	CHESTERVILLE	AUSTIN	TX30	015	136844	N	1975
CHAPMAN RANCH	NUECES	TX40	355	133155	ONA	1941	CHESTERVILLE	COLORADO	TX30	089	136844	ON	1945
CHAPMAN RANCH EAST	NUECES	TX40	355	133186	OA	1963	CHESTERVILLE NORTH	COLORADO	TX30	089	136937	ONA	1945
CHAPMAN RANCH NORTH	NUECES	TX40	355	008684	N	1984	CHESTERVILLE SW	COLORADO	TX30	089	016920	N	1999
CHAPMAN RANCH SOUTH	NUECES	TX40	355	133217	ON	1952	CHESTERVILLE NE	COLORADO	TX30	089	003974	N	1982
CHAPMAN RANCH WEST	NUECES	TX40	355	133248	N	1950	CHESTNUT	PALO PINTO	TX70	363	007770	N	1984
CHAPMAN SOUTH	REEVES	TX80	389	133279	ONA	1965	CHEVRON	OFFSHORE-STATE	TX05	990	137123	ONA	1954
CHAPMAN-ABBOTT	WILLIAMSON	TX10	491	133093	OA	1930	CHEYENNE	MONTAGUE	TX90	337	137154	O	1957
CHAPMAN-CHERRYHOMES	JACK	TX90	237	131751	OA	1975	CHEYENNE	WINKLER	TX80	495	137154	ONA	1947
CHAPMAN-MCFARLIN	MONTAGUE	TX90	337	133124	OA	1941	CHICHESTER	SHACKELFORD	TX70	417	013353	OA	1989
CHAPMAN-MILLER	WILBARGER	TX90	487	014741	O	1994	CHICK BEND	PALO PINTO	TX70	363	000496	N	1979
CHAPMAN-SLOVER	CLAY	TX90	077	008080	N	1984	CHICKEN RANCH	FAYETTE	TX30	149	012492	N	1988
CHAPOTE	WILLACY	TX40	489	011682	N	1987	CHICKEN SOUP	HENDERSON	TX50	213	014743	N	1993
CHAPPARAL	BROWN	TX70	049	011683	ONA	1987	CHICK-INN	RUNNELS	TX75	399	137774	O	1963
CHAPPAROSA	ZAVALA	TX10	507	133341	N	1963	CHICK-INN NORTH	RUNNELS	TX75	399	137805	OA	1970
CHAPPELL HILL	WASHINGTON	TX30	477	003810	OA	1982	CHICK-INN SE	RUNNELS	TX75	399	137836	O	1964
CHAPPY	ZAVALA	TX10	507	016261	N	1996	CHICKLYNN	PECOS	TX80	371	138146	OA	1968
CHARAMOUSCA	DUVAL	TX40	131	133403	ONA	1935	CHICO	WISE	TX90	497	138177	ONA	1947
CHARAMOUSCA EAST	DUVAL	TX40	131	133434	O	1948	CHICO EAST	WISE	TX90	497	138208	OA	1950
CHARAMOUSCA NORTH	DUVAL	TX40	131	133465	OA	1948	CHICO WEST	WISE	TX90	497	138270	ONA	1948
CHARAMOUSCA SOUTH	DUVAL	TX40	131	133496	OA	1940	CHICOLETE	JACKSON	TX20	239	000148	N	1981
CHARAMOUSCA WEST	DUVAL	TX40	131	133527	ONA	1949	CHICOLETE CREEK	LAVACA	TX20	285	138301	N	1954
CHARCO	GOLIAD	TX20	175	133558	O	1948	CHICOLETE CREEK EAST	LAVACA	TX20	285	138332	O	1959
CHARCO	ZAPATA	TX40	505	133558	N	1977	CHICOLETE CREEK NORTH	LAVACA	TX20	285	001967	O	1982
CHARCO DEL MONTE	STARR	TX40	427	006100	OA	1983	CHICOLETE CREEK NW	LAVACA	TX20	285	010331	N	1985
CHARCO LARGO CREEK	JIM HOGG	TX40	247	008461	N	1984	CHICOLETE CREEK WEST	LAVACA	TX20	285	138363	O	1955
CHARCO NORTH	GOLIAD	TX20	175	133589	ONA	1952	CHICON LAKE	BEXAR	TX10	029	138394	OA	1919
CHARCO REDONDO	ZAPATA	TX40	505	133620	ONA	1913	CHICON LAKE	MEDINA	TX10	325	138394	OA	1919
CHARCO REDONDO EAST	ZAPATA	TX40	505	133651	ON	1946	CHICON LAKE SOUTH	MEDINA	TX10	325	138425	O	1952
CHARCO SE	GOLIAD	TX20	175	133682	ON	1955	CHIDER BRI	LIVE OAK	TX20	297	010333	N	1985
CHARCO SOUTH	GOLIAD	TX20	175	133686	ON	1976	CHIEF	SHACKELFORD	TX70	417	009555	O	1994
CHARDONNAY	BAYLOR	TX90	023	012140	O	1987	CHIEF COLABE	POLK	TX30	373	006101	N	1983
CHARITY	WEBB	TX40	479	009664	N	1985	CHIGGER	VICTORIA	TX20	469	138456	N	1962
CHAR-JAN	COOKE	TX90	097	000488	OA	1976	CHIHUAHUA	HIDALGO	TX40	215	138518	N	1955
CHAR-LAC	LIVE OAK	TX20	297	013201	ONA	1989	CHIHUAHUA	KLEBERG	TX40	273	138518	N	1982
CHARLES	PECOS	TX80	371	133806	OA	1949	CHILDERS	EASTLAND	TX70	133	000497	N	1979
CHARLES	TAYLOR	TX70	441	133806	O	1984	CHILDRESS	CROCKETT	TX75	105	138642	ON	1947
CHARLES ABERNATHY	STONEWALL	TX70	433	013583	O	1990	CHILDRESS	MONTAGUE	TX90	337	138642	OA	1944
CHARLES COPELAND	COKE	TX75	081	000489	OA	1952	CHILDRESS EAST	CROCKETT	TX75	105	138673	OA	1967
CHARLES H DAVIS	RUSK	TX60	401	011361	ONA	1987	CHILE PIEPER	CONCHO	TX75	095	007327	O	1997
CHARLES MCLARTY	SMITH	TX60	423	012489	O	1988	CHILLICOTHE	HARDEMAN	TX90	197	138859	OA	1944
CHARLES MUII	JIM WELLS	TX40	249	133868	ON	1976	CHILLICOTHE EAST	HARDEMAN	TX90	197	138890	OA	1967
CHARLES S COOK	CHEROKEE	TX60	073	014742	O	1993	CHILLICOTHE NE	HARDEMAN	TX90	197	000499	O	1979
CHARLESWINN	COOKE	TX90	097	134023	N	1944	CHILLICOTHE NORTH	HARDEMAN	TX90	197	002921	OA	1965
CHARLIE BROWN	SAN PATRICIO	TX40	409	134054	OA	1971	CHILLICOTHE SOUTH	HARDEMAN	TX90	197	138952	OA	1964
CHARLIE CAMPBELL	BROWN	TX70	049	003176	OA	1982	CHILLICOTHE SW	HARDEMAN	TX90	197	004619	OA	1983
CHARLIE DAUBERT	LAVACA	TX20	285	134063	ONA	1973	CHILTIPIN	DUVAL	TX40	131	139076	ONA	1939
CHARLIE DAUBERT NORTH	LAVACA	TX20	285	134065	OA	1975	CHILTIPIN NORTH	DUVAL	TX40	131	139107	OA	1949
CHARLIE DAUBERT SOUTH	LAVACA	TX20	285	134072	N	1974	CHILTIPIN WEST	DUVAL	TX40	131	139138	ONA	1960
CHARLIEBEN	RUNNELS	TX75	399	134085	OA	1958	CHILTON	FALLS	TX50	145	139169	O	1923
CHARLIES	COMANCHE	TX70	093	007843	OA	1981	CHILTON	GAINES	TX85	165	139169	OA	1951
CHARLINE	LIVE OAK	TX20	297	134098	N	1978	CHIMCHANGA	PECOS	TX80	371	015268	OA	1995
CHARLINE EAST	LIVE OAK	TX20	297	004902	N	1997	CHIMNEY BAYOU	CHAMBERS	TX30	071	139231	ONA	1966
CHARLINE WEST	LIVE OAK	TX20	297	002031	N	1982	CHINA	JEFFERSON	TX30	245	139417	ON	1957
CHARLOTTE	ATASCOSA	TX10	013	134116	ONA	1944	CHINA BEACH	HOWARD	TX80	227	015269	O	1995
CHARLOTTE	COLEMAN	TX70	083	134116	OA	1979	CHINA DRAW	STERLING	TX80	431	011933	OA	1987
CHARLOTTE	FRIO	TX10	163	134116	ONA	1944	CHINA GROVE	BRAZORIA	TX30	039	139510	OA	1971
CHARLOTTE DAY	THROCKMORTON	TX70	447	007844	OA	1982	CHINA SE	JEFFERSON	TX30	245	000500	ONA	1980
CHARLOTTE EAST	ATASCOSA	TX10	013	134147	ONA	1954	CHINA SOUTH	JEFFERSON	TX30	245	139603	ONA	1939
CHARLOTTE NORTH	ATASCOSA	TX10	013	134178	OA	1953	CHINA SW	JEFFERSON	TX30	245	139634	OA	1975
CHARLOTTE SOUTH	ATASCOSA	TX10	013	134199	OA	1975	CHINA TOWNSITE	JEFFERSON	TX30	245	015381	N	1995
CHARLOTTE SW	FRIO	TX10	163	134209	OA	1964	CHINQUAPIN	NOLAN	TX70	353	139764	OA	1973
CHARLOTTE WEST	ATASCOSA	TX10	013	134240	OA	1949	CHIPS FOLLY	HARDIN	TX30	199	139831	N	1972
CHARLOTTE WEST	FRIO	TX10	163	134240	OA	1949	CHIQUITA	ZAVALA	TX10	507	012929	N	1988
CHARRO	WEBB	TX40	479	017548	N	2004	CHIRENO	NACOGDOCHES	TX60	347	139836	N	1976
CHAS N JONES	GUADALUPE	TX10	187	134302	O	1970	CHIRP	VICTORIA	TX20	469	139841	ON	1975
CHASCO	SCHLEICHER	TX75	413	134333	OA	1962	CHISHOLM	YOUNG	TX50	503	139851	ONA	1962
CHASTAIN	SHACKELFORD	TX70	417	134426	ONA	1949	CHISHOLM TRAIL	MCMULLEN	TX10	311	139882	N	1971
CHATFIELD	NAVARRO	TX50	349	134488	N	1905	CHISM	SHACKELFORD	TX70	417	139913	N	1978
CHATHAM	CALLAHAN	TX70	059	134519	N	1985	CHISPITA	STARR	TX40	427	140006	O	1966
CHATTERTON	JIM HOGG	TX40	247	134643	N	1972	CHISPITA SOUTH	STARR	TX40	427	140037	O	1967
CHATTERTON SE	JIM HOGG	TX40	247	011092	OA	1986	CHISUM	STONEWALL	TX70	433	140068	OA	1986
CHATTERTON SOUTH	JIM HOGG	TX40	247	000983	ONA	1981	CHITLAND CREEK	WHARTON	TX30	481	013837	ONA	1990
CHAWN	JACK	TX90	237	007039	OA	1982	CHITSEY	FRANKLIN	TX60	159	140130	ONA	1969
CHAYO	RUNNELS	TX75	399	134829	ONA	1963	CHITTIM	MAVERICK	TX10	323	140161	ONA	1930
CHEANEY	SCHLEICHER	TX75	413	134860	ONA	1951	CHITTIM EAST	MAVERICK	TX10	323	006341	ONA	1981
CHEAPSIDE	GONZALES	TX10	177	134891	ON	1951	CHITTIM WEST	MAVERICK	TX10	323	003177	N	1982
CHEAPSIDE NW	GONZALES	TX10	177	134922	OA	1962	CHOATE	FOARD	TX90	155	140409	OA	1955
CHEATHAM	TAYLOR	TX70	441	134953	OA	1959	CHOATE	KARNES	TX20	255	140409	OA	1955
CHEEK	JEFFERSON	TX30	245	135108	ON	1972	CHOATE NORTH	FOARD	TX90	155	140440	OA	1964
CHEEK NORTH	JEFFERSON	TX30	245	135139	N	1937	CHOATE SE	KARNES	TX20	255	140471	ONA	1965
CHEEK SAND	PARKER	TX70	367	004363	N	1983	CHOATE SOUTH	KARNES	TX20	255	000991	N	1981
CHEEK SOUTH	JEFFERSON	TX30	245	000491	N	1980	CHOATE WEST	FOARD	TX90	155	008084	ONA	1981
CHEESEBURGER													

Field Name	County Name	State Sub	Co Code	Field Code	Field Type	Disc Year	Field Name	County Name	State Sub	Co Code	Field Code	Field Type	Disc Year
CHRIS	RUNNELS	TX75	399	141215	ONA	1982	CLARA	DUVAL	TX40	131	144641	O	1943
CHRIS BEARD	CROCKETT	TX75	105	012493	O	1988	CLARA	NEUECS	TX40	355	144641	O	1943
CHRISTENSEN	LIVE OAK	TX20	297	141432	ON	1952	CLARA COUCH	CROCKETT	TX75	105	144672	ONA	1941
CHRISTI	IRION	TX75	235	141463	OA	1971	CLARA COUCH SOUTH	CROCKETT	TX75	105	010698	OA	1986
CHRISTI	SHACKELFORD	TX70	417	141463	N	1982	CLARA DRISCOLL	NEUECS	TX40	355	144703	ONA	1935
CHRISTI B	BROWN	TX70	049	006342	ON	1984	CLARA DRISCOLL NW	NEUECS	TX40	355	144725	N	1979
CHRISTI LAKE	SHACKELFORD	TX70	417	003178	N	1982	CLARA DRISCOLL SE	NEUECS	TX40	355	144734	ONA	1953
CHRISTIAN	BROWN	TX70	049	141494	N	1979	CLARA DRISCOLL SOUTH	NEUECS	TX40	355	144765	ONA	1937
CHRISTIAN	GONZALES	TX10	177	141494	OA	1980	CLARA DRISCOLL WEST	NEUECS	TX40	355	144796	N	1967
CHRISTIAN	STEPHENS	TX70	429	141494	ONA	1962	CLARA GOOD	BORDEN	TX85	033	144827	OA	1956
CHRISTI-ANNA	JONES	TX70	253	141466	OA	1978	CLARA GOOD EAST	BORDEN	TX85	033	000995	OA	1981
CHRISTIE	MONTAGUE	TX90	337	141556	O	1971	CLARA NEAL	UPTON	TX75	461	005099	ONA	1981
CHRISTIE TIPPS	ROBERTS	TX95	393	014635	O	1993	CLARABOYA	JIM HOGG	TX40	247	017459	N	2000
CHRISTIE-STEWART	KNOX	TX90	275	141587	OA	1956	CLARALMA	STEPHENS	TX70	429	144874	O	1974
CHRISTINA	CALHOUN	TX20	057	141618	N	1981	CLARE	CALLAHAN	TX70	059	010699	OA	1986
CHRISTINA	JACK	TX90	237	141618	N	1983	CLARENCE	PALO PINTO	TX70	363	145013	OA	1984
CHRISTINE	PECOS	TX80	371	141649	OA	1961	CLARENCE SCHARBAUER	MIDLAND	TX80	329	145075	OA	1951
CHRISTINE SE	ATASCOSA	TX10	013	141659	OA	1976	CLARENCE-MAY	STONEWALL	TX70	433	011935	O	1987
CHRISTI-V	SHACKELFORD	TX70	417	007845	O	1982	CLAREVILLE	BEE	TX20	025	145230	OA	1958
CHRISTMAS	DE WITT	TX20	123	141680	ONA	1953	CLARICE	STONEWALL	TX70	433	145261	OA	1955
CHRISTMAS	TITUS	TX60	449	141680	ON	1956	CLARION	CROCKETT	TX75	105	145292	N	1992
CHRISTMAS	TOM GREEN	TX75	451	141680	O	1985	CLARK	KENT	TX85	263	145385	O	1981
CHRISTMAS CREEK	LIMESTONE	TX50	293	141711	O	1958	CLARK	LAVACA	TX20	285	145385	N	1962
CHRISTMAS DAY	TITUS	TX60	449	141742	O	1956	CLARK	STERLING	TX80	431	145385	OA	1949
CHRISTMAS DEEP	DE WITT	TX20	123	141750	N	1971	CLARK	YOUNG	TX90	503	145385	N	1982
CHRISTMAS EVE	JONES	TX70	253	010334	O	1986	CLARK MARTIN	ROBERTS	TX95	393	011095	ONA	1986
CHRISTMAS SOUTH	DE WITT	TX20	123	141761	N	1977	CLARK MUIL	JIM WELLS	TX40	249	145571	O	1939
CHRISTOPHER	KING	TX85	269	141773	O	1987	CLARK RANCH	WEBB	TX40	479	145602	N	1973
CHRISTOPHER DAN	YOUNG	TX90	503	011093	N	1986	CLARK-COLLIER	BELL	TX10	027	002033	O	1981
CHRISTOVAL	TOM GREEN	TX75	451	141835	ONA	1953	CLARKE	HARDEMAN	TX90	197	145610	OA	1984
CHRISTOVAL NE	TOM GREEN	TX75	451	141866	N	1961	CLARKE	RUNNELS	TX75	399	145610	OA	1977
CHRISTOVAL NORTH	TOM GREEN	TX75	451	141897	OA	1952	CLARK-HOLLAND	STEPHENS	TX70	429	013838	N	1990
CHRISTOVAL SOUTH	TOM GREEN	TX75	451	141928	OA	1954	CLARKKIRK	RUNNELS	TX75	399	145633	OA	1958
CHRISTOVAL SW	TOM GREEN	TX75	451	141959	OA	1960	CLARKS CREEK	LAVACA	TX20	285	003039	N	1982
CHRISTY	TERRY	TX85	445	141990	OA	1990	CLARKSON	GOLIAD	TX20	175	145881	ON	1964
CHRISY LYNN	COLORADO	TX30	089	011689	N	1987	CLARKSVILLE	RED RIVER	TX60	387	145912	OA	1986
CHUBB	MCMULLEN	TX10	311	142072	OA	1974	CLARKWOOD SOUTH	NEUECS	TX40	355	145974	ON	1949
CHULA VISTA	JACKSON	TX20	239	013467	N	1989	CLASP	VICTORIA	TX20	469	004306	N	1983
CHUNN	OCHILTREE	TX95	357	142176	ON	1956	CLAUDE BROWN	WHARTON	TX30	481	008466	N	1983
CHUNN NORTH	HANSFORD	TX95	195	142207	OA	1960	CLAUDE WATTS	JEFFERSON	TX30	245	008685	N	1984
CHUNN NORTH	OCHILTREE	TX95	357	142207	OA	1960	CLAUDIA	WHARTON	TX30	481	015271	N	1994
CHUPADERA	WEBB	TX40	479	000993	OA	1980	CLAUENE	HOCKLEY	TX85	219	146036	OA	1953
CHUPICK	ATASCOSA	TX10	013	142238	OA	1963	CLAUENE NORTH	HOCKLEY	TX85	219	146067	OA	1960
CHURCH	PARKER	TX70	367	142269	N	1974	CLAUENE NW	HOCKLEY	TX85	219	015883	O	1997
CHURCH CREEK	COLORADO	TX30	089	008463	N	1984	CLAUNCH	LIVE OAK	TX20	297	146098	N	1957
CHURCH HILL	RUSK	TX60	401	142362	ONA	1982	CLAUNCH	MCMULLEN	TX10	311	146098	N	1953
CHURCH HILL WEST	RUSK	TX60	401	000502	OA	1980	CLAUSELL	SHACKELFORD	TX70	417	146129	OA	1968
CHURCH PEAK	SCURRY	TX85	415	142424	O	1962	CLAWSON	BROWN	TX70	049	146235	OA	1984
CHURCHILL	SHACKELFORD	TX70	417	142486	O	1970	CLAWSON	HANSFORD	TX95	195	146235	N	1975
CHUZA SPRINGS	WARD	TX80	475	014440	O	1992	CLAY	WHEELER	TX95	483	146253	N	2000
CIBU-OP	OFFSHORE-STATE	TX05	990	012494	N	1988	CLAY COUNTY	CLAY	TX90	077	146501	N	1983
CIEGO MARRANO	CALLAHAN	TX70	059	016521	O	2000	CLAY COUNTY REGULAR	CLAY	TX90	077	146532	ONA	1902
CIERVO GRANDE	WHARTON	TX30	481	016264	N	1997	CLAY CREEK	WASHINGTON	TX30	477	146563	ONA	1943
CIMARRON	STEPHENS	TX70	429	142610	OA	1985	CLAY GOBER	THROCKMORTON	TX70	447	016648	N	2001
CINCO COMPADRES	WEBB	TX40	479	008464	N	1983	CLAY NE	BRAZOS	TX30	041	146638	N	1981
CINCO DE MAYO	ZAPATA	TX40	505	142765	N	1945	CLAY NE	BURLESON	TX30	051	146638	N	1976
CINCO MAS	LIVE OAK	TX20	297	011094	N	1986	CLAY NE	WASHINGTON	TX30	477	146638	N	1983
CINCO RANCH	FORT BEND	TX30	157	014907	N	1994	CLAY POINT	NEWTON	TX30	351	146656	ONA	1958
CINDA MARRA	SCHLEICHER	TX75	413	012495	N	1988	CLAY POINT SOUTH	NEWTON	TX30	351	000506	OA	1980
CINDIMAR	LIVE OAK	TX20	297	001956	N	1998	CLAY WEST	LIVE OAK	TX20	297	146687	N	1946
CINDIMAR NE	LIVE OAK	TX20	297	016558	N	2000	CLAY WEST NORTH	LIVE OAK	TX20	297	146693	N	1952
CINDY	REEVES	TX80	389	142785	N	1975	CLAY WEST SOUTH	LIVE OAK	TX20	297	000122	N	1981
CINDY ANN	WILSON	TX10	493	002032	OA	1981	CLAY WEST SW	LIVE OAK	TX20	297	008086	N	1982
CINDY KAY	RUNNELS	TX75	399	142796	O	1961	CLAY-RAY	JACK	TX90	237	146672	N	1974
CINDY-GAY	COLEMAN	TX70	083	003179	N	1983	CLAY-RAY WEST	JACK	TX90	237	000507	OA	1976
CINNABAR	TYLER	TX30	457	012930	ONA	1988	CLAYTON	ANGELINA	TX60	005	146780	ONA	1982
CIRCLE 2	WINKLER	TX80	495	142858	O	1956	CLAYTON	BURLESON	TX30	051	146780	N	1982
CIRCLE -A-	BEE	TX20	025	142889	ONA	1962	CLAYTON	JACK	TX90	237	146780	ONA	1979
CIRCLE -A-	GOLIAD	TX20	175	142889	ONA	1962	CLAYTON	LIVE OAK	TX20	297	146780	ONA	1944
CIRCLE -A- NORTH	GOLIAD	TX20	175	142900	ONA	1974	CLAYTON	MCMULLEN	TX10	311	146780	ONA	1944
CIRCLE -B-	GOLIAD	TX20	175	004290	ONA	1983	CLAYTON	PARKER	TX70	367	146780	N	1979
CIRCLE BAR	ECTOR	TX80	135	142920	ONA	1962	CLAYTON	RUNNELS	TX75	399	146780	O	1948
CIRCLE BAR EAST	ECTOR	TX80	135	142926	OA	1977	CLAYTON NE	LIVE OAK	TX20	297	146811	ONA	1966
CIRCLE BAR SOUTH	ECTOR	TX80	135	142951	O	1971	CLAYTON NORTH	LIVE OAK	TX20	297	013203	N	1989
CIRCLE DOT	HEMPHILL	TX95	211	142966	N	1979	CLAYTON RANCH	BORDEN	TX85	033	146873	OA	1984
CISCO	EASTLAND	TX70	133	143013	ONA	1950	CLAYTON RANCH	CROCKETT	TX75	105	146873	O	1950
CISCO HEIGHTS	EASTLAND	TX70	133	016646	N	2000	CLAYTON RANCH NORTH	BORDEN	TX85	033	009197	OA	1985
CISCO NE	EASTLAND	TX70	133	143106	O	1958	CLAYTON SE	LIVE OAK	TX20	297	146987	OA	1974
CISCO NORTH	EASTLAND	TX70	133	143137	N	1948	CLAYTON SOUTH	RUNNELS	TX75	399	146878	N	1977
CISCO NW	EASTLAND	TX70	133	143168	ONA	1959	CLAYTON-BONNETT	RUNNELS	TX75	399	003180	OA	1983
CISCO SE	EASTLAND	TX70	133	143199	N	1949	CLAYTONVILLE	FISHER	TX70	151	146904	ONA	1952
CISCO SOUTH	EASTLAND	TX70	133	143230	ONA	1951	CLAYTONVILLE EAST	FISHER	TX70	151	146909	OA	1978
CISCO SW	EASTLAND	TX70	133	143292	ONA	1976	CLAYTONVILLE NORTH	FISHER	TX70	151	146925	O	1977
CISCO WEST	EASTLAND	TX70	133	143354	OA	1952	CLAYTONVILLE NW	FISHER	TX70	151	146935	OA	1957
CISCO-BENAVIDES	ZAPATA	TX40	505	007240	N	1999	CLAYTONVILLE SE	FISHER	TX70	151	146966	ONA	1961
CISSY	RUNNELS	TX75	399	143447	O	1962	CLAYTONVILLE SOUTH	FISHER	TX70	151	146997	O	1960
CISTERN	FAYETTE	TX30	149	143478	ONA	1943	CLEAR	OFFSHORE-STATE	TX05	990	146999	ONA	1978
CISTERN NORTH	BASTROP	TX10	021	143509	ONA	1943	CLEAR CREEK	CALLAHAN	TX70	059	147121	ONA	1977
CISTERN NORTH	FAYETTE	TX30	149	143509	ONA	1943	CLEAR CREEK	MENARD	TX75	327	147121	OA	1984
CITADEL-ORIENT	TOM GREEN	TX75	451	012931	OA	1989	CLEAR CREEK	WALLER	TX30	473	147121	O	1952
CITATION	GLASSCOCK	TX80	173	143540	O	1971	CLEAR CREEK NORTH	CALLAHAN	TX70	059	008467	N	1984
CITRUS	HIDALGO	TX40	215	143664	N	1972	CLEAR FORK WEST	HASKELL	TX70	207	147183	OA	1957
CITRUS CITY	HIDALGO	TX40	215	143725	N	1978	CLEAR FORK-LAJET	STONEWALL	TX70	433	007561	OA	1983
CITRUS GROVE	MATAGORDA	TX30	321	143695	N	1943	CLEAR LAKE	HARRIS	TX30	201	147214	ONA	1938
CITY LIMITS	HENDERSON	TX50	213	016452	OA	1999	CLEAR LAKE WEST	HARRIS	TX30	201	147307	N	1938
CITY OF ALVIN	GALVESTON	TX30	167	143757	N	1962	CLEAR NORTH	OFFSHORE-STATE	TX05	990	008087	ON	1982
CITY OF EL CAMPO	WHARTON	TX30	481	012932	N	1988	CLEAR SOUTH	OFFSHORE-STATE	TX05	990	003811	ONA	1983
CKH	TERRY	TX85	445	000994	OA	1980	CLEAR WEST	OFFSHORE-STATE	TX05	990	004621	N	1983
C-K-M	YOUNG	TX90	503	110475	OA	1973	CLEARMAN	RUNNELS	TX75	399	006273	O	1984
CKP	GOLIAD	TX20	175	009196	N	1984	CLEBURNE	JOHNSON	TX50	251	017215	N	2002
CL LOGAN	ANDERSON	TX60	001	008085	O	1981	CLEBURNE WEST	JOHNSON	TX50	251	014532	N	1992
CLABBERHILL													

# TEXAS

Field Name	County Name	State Sub	Co Code	Field Code	Field Type	Disc Year	Field Name	County Name	State Sub	Co Code	Field Code	Field Type	Disc Year
CLEVELAND	LIBERTY	TX30	291	148237	ONA	1933	COLD SPRINGS WEST	SAN JACINTO	TX30	407	017604	O	2004
CLEVELAND NORTH	LIBERTY	TX30	291	148299	OA	1945	COLDSTREAM	GAINES	TX85	165	015884	O	1997
CLEVELAND SE	LIBERTY	TX30	291	000509	OA	1978	COLDWATER	SHERMAN	TX95	421	152252	OA	1954
CLEVELAND SOUTH	LIBERTY	TX30	291	148330	ONA	1974	COLDWATER CREEK	SHERMAN	TX95	421	152257	ONA	1975
CLEVELAND TOWNSITE	LIBERTY	TX30	291	148361	O	1952	COLDWATER CREEK EAST	HANSFORD	TX95	195	012499	N	1988
CLEVELAND TOWNSITE NW	LIBERTY	TX30	291	148392	OA	1954	COLDWATER RANCH	SHERMAN	TX95	421	007791	ONA	1984
CLEVENGER	TOM GREEN	TX75	451	000510	O	1980	COLDWATER RANCH WEST	SHERMAN	TX95	421	009198	OA	1985
CLIFF	EASTLAND	TX70	133	148485	OA	1984	COLE	DUVAL	TX40	131	152314	ON	1940
CLIFF HANGER	STEPHENS	TX70	429	016672	N	2000	COLE	WEBB	TX40	479	152314	N	1971
CLIFFSIDE	POTTER	TX95	375	148547	N	1958	COLE CREEK	ORANGE	TX30	361	152376	N	2004
CLIFTON	SHACKELFORD	TX70	417	007306	O	1995	COLE EAST	DUVAL	TX40	131	152500	O	1941
CLINE FARMS	DAWSON	TX85	115	000998	OA	1979	COLE EAST	WEBB	TX40	479	152500	N	1969
CLINGSMITH	MONTAGUE	TX90	337	148671	OA	1969	COLE SOUTH	DUVAL	TX40	131	152562	ONA	1967
CLINGSMITH EAST	MONTAGUE	TX90	337	148702	O	1969	COLE SOUTH	WEBB	TX40	479	152562	ONA	1967
CLINTA	BORDEN	TX85	033	006900	OA	1984	COLE WEST	DUVAL	TX40	131	152624	ONA	1927
CLINTON	HARRIS	TX30	201	148733	ONA	1937	COLE WEST	WEBB	TX40	479	152624	ONA	1927
CLINTON LAKE	MARION	TX60	315	148764	N	1963	COLE-BRUNI	DUVAL	TX40	131	152345	N	1924
CLINTON NORTH	HARRIS	TX30	201	148795	N	1955	COLE-BRUNI	WEBB	TX40	479	152345	N	1924
CLINTON SOUTH	HARRIS	TX30	201	148826	O	1951	COLEEN	PARKER	TX70	367	152631	N	1975
CLINTON WEST	HARRIS	TX30	201	148857	OA	1962	COLEMAN	CLAY	TX90	077	152655	ON	1982
CLIP	GOLIAD	TX20	175	148888	N	1959	COLEMAN	COLEMAN	TX70	083	152655	ONA	1979
CLIP WEST	GOLIAD	TX20	175	148919	N	1961	COLEMAN	THROCKMORTON	TX70	447	152655	OA	1983
CLODINE	FORT BEND	TX30	157	148950	ONA	1941	COLEMAN COUNTY REGULAR	COLEMAN	TX70	083	152717	ONA	1910
CLODINE NE	HARRIS	TX30	201	148981	N	1956	COLEMAN JUNCTION	COLEMAN	TX70	083	152748	N	1954
CLODINE NORTH	FORT BEND	TX30	157	149012	ONA	1955	COLEMAN JUNCTION NORTH	COLEMAN	TX70	083	152779	OA	1950
CLODINE NORTH	HARRIS	TX30	201	149012	ONA	1955	COLEMAN RANCH	ARCHER	TX90	009	152810	OA	1977
CLODINE SW	FORT BEND	TX30	157	149043	ONA	1951	COLEMAN RANCH	MITCHELL	TX80	335	152810	OA	1948
CLODINE WEST	FORT BEND	TX30	157	149053	ONA	1973	COLEMAN RANCH NORTH	MITCHELL	TX80	335	152841	OA	1953
CLOETER	LIVE OAK	TX20	297	002034	N	1982	COLEMAN SOUTH	COLEMAN	TX70	083	000515	N	1979
CLOETER	MCMULLEN	TX10	311	002034	OA	1981	COLEMAN WEST	COLEMAN	TX70	083	152872	O	1954
CLOPTON	STARR	TX40	427	149074	N	1947	COLEMAN-BROWN	COLEMAN	TX70	083	152866	O	1957
CLOSE CITY	GARZA	TX85	169	003812	ONA	1983	COLETO CREEK	VICTORIA	TX20	469	153058	ONA	1933
CLOUD	SHACKELFORD	TX70	417	149136	OA	1968	COLETO CREEK EAST	VICTORIA	TX20	469	007792	ONA	1980
CLOUD	THROCKMORTON	TX70	447	149136	N	1981	COLETO CREEK SOUTH	VICTORIA	TX20	469	153089	ONA	1947
CLUELESS	COMANCHE	TX95	093	017740	N	2004	COLETO CREEK SW	VICTORIA	TX20	469	153816	N	1973
CLUNDRER	CALLAHAN	TX70	059	149353	OA	1955	COLETOVILLE	VICTORIA	TX20	469	005107	N	1977
C-L-W	ARCHER	TX90	009	110516	OA	1952	COLETOVILLE EAST	VICTORIA	TX20	469	153120	ONA	1955
C-L-W EAST	ARCHER	TX90	009	110547	O	1958	COLINDA	TAYLOR	TX70	441	153244	O	1956
CLYDE HARPER	PALO PINTO	TX70	363	013839	N	1990	COLINE	SAN JACINTO	TX30	407	153275	ON	1949
CLYDE HOUSTON	TAYLOR	TX70	441	007847	N	1982	COLINE WEST	SAN JACINTO	TX30	407	153306	ONA	1959
CLYDE REYNOLDS	GLASSCOCK	TX80	173	149477	OA	1959	COLLARD	HANSFORD	TX95	195	153337	ONA	1964
CLYDE WILLIAMS	DE WITT	TX20	123	004308	N	1983	COLLEGE HILLS	BRAZOS	TX30	041	000516	OA	1980
C-M	STEPHENS	TX70	429	000461	OA	1980	COLLEGEPORT	MATAGORDA	TX30	321	153678	ON	1939
CMC	NOLAN	TX70	353	000512	ON	1979	COLLEGEPORT EAST	MATAGORDA	TX30	321	153709	N	1939
CMI	DAWSON	TX85	115	000999	OA	1980	COLLEGEPORT NORTH	MATAGORDA	TX30	321	153740	OA	1955
C-M-R	UPTON	TX75	461	110578	OA	1969	COLLEGEPORT SW	MATAGORDA	TX30	321	153762	N	1976
COAHOMA	HOWARD	TX80	227	149772	ONA	1962	COLLEGEPORT WEST	MATAGORDA	TX30	321	153771	N	1942
COAHOMA NORTH	HOWARD	TX80	227	149803	OA	1969	COLLETOVILLE CREEK	GOLIAD	TX20	175	008090	N	1980
COAHOMA NORTH	MITCHELL	TX80	335	149803	OA	1981	COLLETOVILLE CREEK	VICTORIA	TX20	469	008090	N	1980
COALSON	PARKER	TX70	367	150201	N	1976	COLLETT	JIM HOGG	TX40	247	153802	OA	1968
COALVILLE	PALO PINTO	TX70	363	150268	N	1986	COLLIE	CRANE	TX80	103	001000	OA	1981
COASTAL	STARR	TX40	427	150299	ONA	1948	COLLIE	MIDLAND	TX80	329	001000	OA	1981
COASTAL EAST	HIDALGO	TX40	215	150330	ON	1953	COLLIE	PECOS	TX80	371	001000	OA	1981
COASTAL EAST	STARR	TX40	427	150330	ONA	1953	COLLIE	REEVES	TX80	389	001000	OA	1981
COASTLINE-SIMPSON	MONTAGUE	TX90	337	006533	OA	1984	COLLIE	WARD	TX80	475	001000	OA	1981
COATES	PECOS	TX80	371	150361	ONA	1976	COLLIER	BEE	TX20	025	153833	N	1955
COATES	SHACKELFORD	TX70	417	150361	OA	1949	COLLIER	JACKSON	TX20	239	153833	ONA	1942
COATS	WOOD	TX60	499	150392	O	1949	COLLIER EAST	JACKSON	TX20	239	153864	ON	1950
COBATA	CALLAHAN	TX70	059	006534	OA	1984	COLLIER NORTH	JACKSON	TX20	239	153895	N	1961
COBB	LEE	TX30	287	150516	OA	1982	COLLIN GAGE	SHACKELFORD	TX70	417	014911	OA	1994
COBB	PECOS	TX80	371	150516	N	1980	COLLINS	EASTLAND	TX70	133	154050	ONA	1975
COBBLESTONE	TERRELL	TX75	443	150609	N	1960	COLLINS	SCURRY	TX85	415	154050	O	1949
COBLE	HOCKLEY	TX85	219	150671	O	1945	COLLINS CREEK	SHACKELFORD	TX70	417	154066	OA	1977
COBRA	GLASSCOCK	TX80	173	006901	OA	1984	COLLINS CREEK EAST	SHACKELFORD	TX70	417	154070	ONA	1977
COB-RUWE	SCURRY	TX85	415	150485	OA	1966	COLLINS LAKE	BRAZORIA	TX30	039	154112	ONA	1949
COBURN	LIPSCOMB	TX95	295	150702	ONA	1958	COLLINS LAKE SOUTH	BRAZORIA	TX30	039	154125	ON	1978
COBURN LOWER	LIPSCOMB	TX95	295	009508	N	1983	COLLINSVILLE	GRAYSON	TX90	181	154205	O	1937
COBURN NORTH	LIPSCOMB	TX95	295	150764	N	1963	COLLINSVILLE EAST	GRAYSON	TX90	181	154236	OA	1956
COBURN SOUTH	LIPSCOMB	TX95	295	150786	N	1975	COLLINSVILLE SE	GRAYSON	TX90	181	154267	OA	1957
COBURN SW	LIPSCOMB	TX95	295	150795	ONA	1964	COLLINSVILLE SOUTH	GRAYSON	TX90	181	154298	O	1968
COCHRAN	COCHRAN	TX85	079	150857	O	1954	COLLUM	COLEMAN	TX70	083	154312	ONA	1978
COCKATOO	RUNNELS	TX75	399	000513	OA	1979	COLLUM	RUNNELS	TX75	399	154312	ONA	1978
COCKBURN	WHARTON	TX30	481	000514	OA	1980	COLLUMS	COOKE	TX90	097	154329	O	1996
COCKERHAM	SAN PATRICIO	TX40	409	150888	OA	1956	COLMENA	DUVAL	TX40	131	154422	ONA	1936
COCKRELL	PARKER	TX70	367	005103	N	1982	COLMENA CREEK	DUVAL	TX40	131	015090	N	1994
CODY	NEUCES	TX40	355	150981	ONA	1949	COLOGNE	VICTORIA	TX20	469	154484	ONA	1939
CODY	STARR	TX40	427	150981	N	1953	COLOGNE DEEP	VICTORIA	TX20	469	017186	N	2001
CODY BELL	SCHLEICHER	TX75	413	151012	ONA	1967	COLOGNE WEST	GOLIAD	TX20	175	154515	N	1980
CODY BELL EAST	SCHLEICHER	TX75	413	151043	N	1970	COLOGNE WEST	VICTORIA	TX20	469	154515	N	1952
CODY BELL SW	SCHLEICHER	TX75	413	151055	ONA	1975	COLOGNA CREEK	CALHOUN	TX20	057	154546	ON	1949
COFFEY	PARKER	TX70	367	006748	N	1984	COLOMA CREEK NORTH	CALHOUN	TX20	057	154577	ONA	1953
COFFIELD	CLAY	TX90	077	003181	O	1983	COLONEL	CALLAHAN	TX70	059	154608	OA	1958
COFFIN	FISHER	TX70	151	151446	OA	1956	COLONEL	LIBERTY	TX30	291	154608	N	1983
COFFMAN	KNOX	TX90	275	151477	O	1962	COLONY	GONZALES	TX10	177	154639	OA	1965
COG	BROWN	TX70	049	003813	ONA	1983	COLONY	JIM WELLS	TX40	249	154639	N	1980
COGDELL	JACK	TX90	237	151570	N	1982	COLORADO	JIM HOGG	TX40	247	154732	ONA	1936
COGDELL	KENT	TX85	263	151570	OA	1949	COLORADO DELTA	OFFSHORE-STATE	TX05	990	154756	N	1972
COGDELL	SCURRY	TX85	415	151570	OA	1949	COLORADO EAST	JIM HOGG	TX40	247	154763	N	1963
COGDELL EAST	KENT	TX85	263	151601	OA	1952	COLOVACA	COLORADO	TX30	089	154808	N	1974
COGDELL EAST	SCURRY	TX85	415	151601	OA	1952	COLOVACA WEST	LAVACA	TX20	285	154418	N	1976
COGDELL SE	SCURRY	TX85	415	151632	OA	1966	COLTIN	COLORADO	TX30	089	154949	O	1971
COGDELL WEST	KENT	TX85	263	151663	O	1952	COLTON	SHERMAN	TX95	421	017637	N	2004
COGDELL WEST	SCURRY	TX85	415	151663	O	1952	COLUMBUS	COLORADO	TX30	089	155290	ONA	1944
COGNAC	LOVING	TX80	301	003814	OA	1983	COLUMBUS NORTH	COLORADO	TX30	089	155352	N	1956
COGNAC	REEVES	TX80	389	003814	OA	1983	COLUMBUS SOUTH	COLORADO	TX30	089	155507	ON	1963
COH	NOLAN	TX70	353	017602	O	2004	COLUMBUS WEST	COLORADO	TX30	089	155538	ON	1959
COIT	FALLS	TX50	145	151818	N	1975	COLVILLE	CASS	TX60	067	005109	OA	1983
COIT	LIMESTONE	TX50	293	151818	ONA	1954	COLVIN	SHACKELFORD	TX70	417	155600	O	1968
COKE	WOOD	TX60	499	151849	ONA	1942	COMANCHE	WINKLER	TX80	495	155631	N	1976
COKE NORTH	WOOD	TX60	499	012497	OA	1988	COMANCHE BLUFF	MARTIN	TX80	317	014534	O	1993
COKE SOUTH	WOOD	TX60	499	010701	OA	1986	COMANCHE COUNTY REGULAR	COMANCHE	TX70	093	1		



Field Name	County Name	State Sub	Co Code	Field Code	Field Disc Type Year	Field Name	County Name	State Sub	Co Code	Field Code	Field Disc Type Year
COMMAND ENERGY	EASTLAND	TX70	133	000519	ONA 1981	COOLEY	JONES	TX70	253	159413	O 1968
COMMANDER	PARKER	TX70	367	014006	N 1991	COON	GALVESTON	TX30	167	159444	OA 1981
COMMONWEALTH	SAN PATRICIO	TX40	409	156127	ONA 1956	COON	THROCKMORTON	TX70	447	159444	O 1953
COMMONWEALTH NORTH	SAN PATRICIO	TX40	409	156158	N 1963	COON BAYOU	ORANGE	TX30	361	017216	N 2002
COMMONWEALTH SOUTH	NUECES	TX40	355	156189	O 1960	COON CREEK	CHEROKEE	TX60	073	159475	N 1977
COMO	HOPKINS	TX50	223	156220	OA 1947	COON HOLLOW	TAYLOR	TX70	441	159630	O 1989
COMO	LA SALLE	TX10	283	156220	O 1954	COOPER	ARCHER	TX90	009	159723	OA 1942
COMO NE	HOPKINS	TX50	223	156282	OA 1985	COOPER	JACK	TX90	237	159723	OA 1982
COMO SE	HOPKINS	TX50	223	156344	OA 1983	COOPER	THROCKMORTON	TX70	447	159723	N 1976
COMPADRES	KIMBLE	TX75	267	017007	N 2001	COOPER CREEK	KENT	TX85	263	159785	OA 1983
COMPTON	CALLAHAN	TX70	059	156486	OA 1973	COOPER RANCH	FISHER	TX70	151	160002	O 1951
CONCANNON	WHEELER	TX95	483	012500	ON 1988	COOS	CROCKETT	TX75	105	012145	N 1987
CONCEPTION	DUVAL	TX40	131	156623	ON 1952	COOT	STONEMAN	TX70	433	000522	OA 1979
CONCEPTION EAST	DUVAL	TX40	131	007566	N 1983	COPANO BAY SOUTH	ARANSAS	TX40	007	160250	ONA 1962
CONCHO	COOKE	TX90	097	156716	OA 1956	COPANO BAY SOUTH	REFUGIO	TX20	391	160250	ONA 1962
CONCHO	SHACKELFORD	TX70	417	156716	OA 1983	COPANO BAY SW	ARANSAS	TX40	007	160281	ONA 1967
CONCHO	TOM GREEN	TX75	451	156716	N 1955	COPANO-HAMILL	REFUGIO	TX20	391	008092	N 1981
CONCHO BLUFF	CRANE	TX80	103	156747	OA 1956	COPAZ	TAYLOR	TX70	441	160312	ONA 1960
CONCHO BLUFF NORTH	ECTOR	TX80	103	156778	OA 1956	COPE	IRION	TX75	235	160343	O 1952
CONCHO BLUFF NORTH	UPTON	TX75	461	156778	OA 1956	COPE	REAGAN	TX75	383	160343	OA 1952
CONCHO BLUFF WEST	CRANE	TX80	103	156809	O 1965	COPE	STERLING	TX80	431	160343	OA 1952
CONCHUDO	WEBB	TX40	479	156871	ONA 1954	COPE	TOM GREEN	TX75	451	160343	OA 1952
CONCORD	ANDERSON	TX60	001	156902	O 1942	COPELAND	STEPHENS	TX70	429	160405	OA 1968
CONCORD DOME	ANDERSON	TX60	001	157057	ONA 1960	COPELAND CREEK	POLK	TX30	373	160436	ONA 1949
CONCORDIA	NUECES	TX40	355	157243	O 1966	COPELAND CREEK EAST	POLK	TX30	373	160442	ONA 1949
CONCORDIA NW	NUECES	TX40	355	157274	OA 1968	COPITA	DUVAL	TX40	131	160498	N 1953
CONCORDIA WEST	NUECES	TX40	355	157305	OA 1967	COPPER	PALO PINTO	TX70	363	160591	ONA 1951
CONCRETE SHIP	GALVESTON	TX30	167	006535	N 1984	COPPER BREAKS EAST	HARDEMAN	TX90	197	009200	OA 1985
CONDA	COKE	TX75	081	010705	OA 1986	COQUAT	LIVE OAK	TX20	297	160622	N 1943
CONDO	CROCKETT	TX75	105	006103	OA 1983	COQUAT SW	LIVE OAK	TX20	297	004903	N 1996
CONDOR	HOCKLEY	TX85	219	165646	OA 1999	CORAL	SHACKELFORD	TX70	417	160746	O 1978
CONDORON	THROCKMORTON	TX70	447	157398	ONA 1951	CORALINA RANCH	SCHLEICHER	TX75	413	004713	OA 1983
CONDORON NORTH	THROCKMORTON	TX70	447	157414	ONA 1972	CORAZON	SCURRY	TX85	415	160870	OA 1953
CONE	MONTAGUE	TX90	337	157429	O 1995	CORBETT	STEPHENS	TX70	429	160901	ONA 1978
CONEY	SHELBY	TX60	419	006214	N 1997	CORBETT	UPTON	TX75	461	160901	OA 1952
CONGER	GLASSCOCK	TX80	173	157574	ONA 1973	CORBETT	WILLACY	TX40	489	160901	N 1953
CONGER	STERLING	TX80	431	157574	ONA 1973	CORBETT	YOUNG	TX90	503	160901	OA 1982
CONGER SW	GLASSCOCK	TX80	173	157580	ONA 1979	CORBETT NORTH	UPTON	TX75	461	006343	OA 1984
CONGER SW	REAGAN	TX75	383	157580	ONA 1979	CORBETT SOUTH	UPTON	TX75	461	160963	O 1954
CONGER SW	STERLING	TX80	431	157580	ONA 1979	CORBETT-HOUSER	CROCKETT	TX75	105	013468	OA 1990
CONJAX	STEPHENS	TX70	429	157646	O 1952	CORDA	THROCKMORTON	TX70	447	004622	OA 1983
CONKLIN	PALO PINTO	TX70	363	157671	OA 1972	CORDELE	JACKSON	TX20	239	161118	ONA 1938
CONKRITE	WHARTON	TX30	481	157690	N 1976	CORDELE EAST	JACKSON	TX20	239	161149	N 1953
CONLEY	HARDEMAN	TX90	197	157708	ONA 1959	CORDELE NORTH	JACKSON	TX20	239	161180	O 1960
CONLEY NORTH	HARDEMAN	TX90	197	157739	O 1969	CORDELE SE	JACKSON	TX20	239	161211	ONA 1954
CONLEY SOUTH	HARDEMAN	TX90	197	157770	OA 1966	CORDELE SOUTH	JACKSON	TX20	239	161226	ONA 1975
CONLEY WEST	HARDEMAN	TX90	197	015851	O 1997	CORDELE WEST	JACKSON	TX20	239	161242	ONA 1950
CONN BROWN HARBOR	ARANSAS	TX40	007	012501	ONA 1987	CORDONA LAKE	CRANE	TX80	103	161335	ONA 1949
CONN BROWN HARBOR	SAN PATRICIO	TX40	409	012501	ONA 1987	CORDONA LAKE NORTH	CRANE	TX80	103	161366	OA 1960
CONNALLY	NOLAN	TX70	353	017315	O 2000	CORDONA LAKE SOUTH	CRANE	TX80	103	161397	O 1966
CONNALLY-THORNTON	STEPHENS	TX70	429	157801	OA 1950	CORDONA LAKE SW	CRANE	TX80	103	161428	OA 1966
CONNELL	KENT	TX85	263	157863	O 1950	CORDONA LAKE WEST	CRANE	TX80	103	161459	OA 1965
CONNER	ARCHER	TX90	009	157894	O 1951	CORDOVA	UPTON	TX75	461	012504	ONA 1988
CONNER	JACK	TX90	237	157894	O 1983	CORINNE	RUNNELS	TX75	399	161534	OA 1984
CONNER EAST	ARCHER	TX90	009	157925	O 1960	CORKY NIX	REAGAN	TX75	383	015938	N 1994
CONNERS	EASTLAND	TX70	133	003816	N 1983	CORN	FRIO	TX10	163	161862	OA 1959
CONNIE	HIDALGO	TX40	215	157963	N 1979	CORNELIA	LIVE OAK	TX20	297	161986	ONA 1954
CONNIE B	THROCKMORTON	TX70	447	013123	OA 1988	CORNELISON	ZAVALA	TX10	507	011307	N 1987
CONNOLLY	MARTIN	TX80	317	010340	OA 1985	CORNELIUS	MATAGORDA	TX30	321	000523	N 1981
CONNOR	MADISON	TX30	313	157982	N 1978	CORNER SHOT	FAYETTE	TX30	149	015588	O 1996
CONOCO DRISCOLL	DUVAL	TX40	131	157987	ONA 1908	CORNERSTONE	FORT BEND	TX30	157	000524	OA 1979
CONOCO DRISCOLL NORTH	DUVAL	TX40	131	158018	N 1963	CORNERSTONE NE	FORT BEND	TX30	157	008094	OA 1983
CONOCO DRISCOLL SOUTH	DUVAL	TX40	131	158049	ONA 1969	CORNERVILLE	FRANKLIN	TX60	159	162017	OA 1953
CONQUEST	PALO PINTO	TX70	363	003041	N 1982	CORNETT	DAWSON	TX85	115	162048	OA 1976
CONQUISTADOR	LAVACA	TX20	285	006536	N 1984	CORNETT	TAYLOR	TX70	441	162048	O 1959
CON'R SHEA	GAINES	TX85	165	017124	O 2002	CORNISH ZINKE	HOWARD	TX80	227	001004	OA 1981
CONRACK	DAWSON	TX85	115	007041	OA 1982	CORNWALL	PANOLA	TX60	365	010706	N 1986
CONRAD	YOAKUM	TX85	501	158080	O 1958	COROCO	TERRY	TX85	445	162296	OA 1954
CON-RICH	STEPHENS	TX70	429	156561	O 1955	COROCO SE	TERRY	TX85	445	162327	OA 1955
CONROE	MONTGOMERY	TX30	339	158204	ONA 1931	COROLLA	GRIMES	TX30	185	000526	N 1983
CONROE NORTH	MONTGOMERY	TX30	339	158235	N 1953	COROLLA	WALLER	TX30	473	000526	ONA 1980
CONROE SOUTH	MONTGOMERY	TX30	339	158266	ONA 1970	CORONA	WINKLER	TX80	495	010344	OA 2000
CONROE TOWNSITE	MONTGOMERY	TX30	339	158297	ONA 1954	CORONET	HOWARD	TX80	227	162358	OA 1952
CONROE WEST	MONTGOMERY	TX30	339	158328	ONA 1941	CORPENING	GRAYSON	TX90	181	006903	OA 1984
CONSER-MURPHY	COLEMAN	TX70	083	148346	OA 1978	CORPUS CHANNEL	NUECES	TX40	355	162389	ONA 1953
CONSOLIDATED	GOLIAD	TX20	175	158421	ONA 1999	CORPUS CHANNEL EAST	NUECES	TX40	355	003182	ONA 1982
CONSOLIDATED	WICHITA	TX90	485	158421	OA 1931	CORPUS CHANNEL NW	NUECES	TX40	355	162420	ONA 1956
CONSOLIDATED	WILBARGER	TX90	487	158421	OA 1931	CORPUS CHANNEL WEST	NUECES	TX40	355	162451	N 1971
CONSTITUTION	JEFFERSON	TX30	245	158467	ONA 1981	CORPUS CHANNEL WEST	SAN PATRICIO	TX40	409	162451	N 1971
CONSTITUTION SOUTH	JEFFERSON	TX30	245	003817	N 1983	CORPUS CHRISTI	NUECES	TX40	355	162482	ONA 1935
CONTEMPO	WEBB	TX40	479	008767	N 1985	CORPUS CHRISTI BAY WEST	NUECES	TX40	355	162544	ONA 1961
CONTENT	COLEMAN	TX70	083	000520	N 1980	CORPUS CHRISTI EAST	NUECES	TX40	355	162575	N 1953
CONTINENTAL GULF	NUECES	TX40	355	016876	N 2001	CORPUS CHRISTI UPTOWN	NUECES	TX40	355	162606	ON 1970
CONWAY	SHACKELFORD	TX70	417	158669	OA 1951	CORPUS CHRISTI WEST	NUECES	TX40	355	162637	ONA 1948
COODY	CLAY	TX90	077	158824	O 1968	CORRAL	PALO PINTO	TX70	363	162661	O 1974
COODY WEST	CLAY	TX90	077	158851	OA 1977	CORRIE	MADISON	TX30	313	003042	N 1982
COOK	ATASCOSA	TX10	013	158886	OA 1982	CORRIGAN	TERRY	TX85	445	162730	OA 1950
COOK	DE WITT	TX20	123	158886	ON 1959	CORRIGAN EAST	TERRY	TX85	445	162761	OA 1953
COOK	PALO PINTO	TX70	363	158886	N 1979	CORRIGAN NORTH	TERRY	TX85	445	162792	OA 1955
COOK EAST	DE WITT	TX20	123	008469	N 1991	CORRIGAN WEST	TERRY	TX85	445	008686	O 1984
COOK III	SHACKELFORD	TX70	417	158917	OA 1969	CORRY	JACK	TX90	237	162823	OA 1987
COOK RANCH	SHACKELFORD	TX70	417	159010	ONA 1949	CORSICA	STONEMAN	TX70	433	162854	OA 1953
COOK RANCH EAST	SHACKELFORD	TX70	417	159041	O 1968	CORSICANA	ELLIS	TX50	139	162916	ONA 1896
COOK RANCH WEST	SHACKELFORD	TX70	417	000521	N 1979	CORSICANA	NAVARRO	TX50	349	162916	ONA 1894
COOK SOUTH	DE WITT	TX20	123	159072	N 1963	CORTESE	GALVESTON	TX30	167	002141	OA 1998
COOK SW	DE WITT	TX20	123	159076	ON 1987	CORTEZ	STARR	TX40	427	162978	N 1944
COOK WEST	DE WITT	TX20	123	159079	N 1977	CORTEZ NORTH	STARR	TX40	427	163009	N 1961
COOKE	LA SALLE	TX10	283	159103	ONA 1956	CORTEZ SOUTH	STARR	TX40	427	163040	ONA 1964
COOKE COUNTY REGULAR	COOKE	TX90	097	159134	ONA 1924	CORVETTE	UPTON	TX75	461	013840	OA 1991
COOKE RANCH	LA SALLE	TX10	283	008768	OA 1984	CORVIN	HARDEMAN	TX90	197	002038	O 1982
COOKE WEST	LA SALLE	TX10	283	159146	ONA 1976	CORVO	CROCKETT	TX75	105	000527	ON 1979
COOK-GEM	HEMPHILL	TX95	211	158906	N 1971	CORZINE	ARCHER	TX90	009	163319	O 1960
COOKOUT	FISHER	TX70	151	014913	O 1994	COSCO	PALO PINTO	TX70	363	016274	N 1997
COOKS LAKE	HARDIN	TX30	199	159196	N 1959	COSDEN	BEE	TX20	025	163350	N 1944
COOKS LAKE SOUTH	JEFFERSON	TX30	245	009199	N 1985	COSDEN WEST	BEE	TX20	025	163381	ONA 1942
COOKS POINT	BURLESON	TX30	051	004310	O 1983	COSEFIELD SOUTH	COOKE	TX90	097	163412	OA 1968
COOKSEY	BEXAR	TX10	029	159351	OA 1950	COSMONAUT	FORT BEND	TX30	157	016877	N 2001
COOKSEY	WILSON	TX10	493	159351	OA 1950	COSMOPOLITAN	GONZALES	TX10	177	163429	OA 1976
COOKSEY OLD	BEXAR	TX10									

TEXAS

Field Name	County Name	State Sub	Co Code	Field Code	Field Type	Disc Year	Field Name	County Name	State Sub	Co Code	Field Code	Field Type	Disc Year
COSTELLOW	LAVACA	TX20	285	005971	N	2001	COYANOSA NORTH	PECOS	TX80	371	167070	OA	1963
COSTON & CLINE	JACK	TX90	237	163505	O	1951	COYANOSA SOUTH	PECOS	TX80	371	167101	ONA	1965
COTHAN	EASTLAND	TX70	133	014333	N	1992	COYANOSA WEST	PECOS	TX80	371	167132	OA	1962
COTHRUM-BK	JONES	TX70	253	006759	OA	1984	COYLE	PARKER	TX70	367	167163	N	1977
COTROPIA	ROBERTSON	TX50	395	017371	N	2003	COYOTE	JIM HOGG	TX40	247	167349	O	1957
COTTEN WEST	ANDREWS	TX80	303	163705	OA	1964	COYOTE EAST	JIM HOGG	TX40	247	167473	N	1984
COTTLE	YOUNG	TX90	503	163815	OA	1953	COYOTE RIDGE	TAYLOR	TX70	441	014009	O	1991
COTTON	IRION	TX75	235	163846	O	1959	COYOTE SOUTH	JIM HOGG	TX40	247	167504	ON	1958
COTTON	LIPSCOMB	TX95	295	163846	N	1985	COYOTE VALLEY	HOWARD	TX80	227	014839	O	1994
COTTON	NUECES	TX40	355	163846	ONA	1979	COYOTE WEST	JIM HOGG	TX40	247	167535	ON	1982
COTTON GIN	FREESTONE	TX50	161	163939	N	1969	COZY CORNER	FAYETTE	TX30	149	014010	N	1991
COTTON HARTMAN	NUECES	TX40	355	008095	N	1980	CRAB	MATAGORDA	TX30	321	167768	N	1969
COTTON LAKE	CHAMBERS	TX30	071	163970	ONA	1936	CRABBS PRAIRIE	WALKER	TX30	471	167861	N	1966
COTTON LAKE EAST	CHAMBERS	TX30	071	164001	ONA	1968	CRACKER JACK	HOWARD	TX80	227	013359	OA	1989
COTTON LAKE NORTH	CHAMBERS	TX30	071	164016	OA	1978	CRACKERJACK	STONEWALL	TX70	433	167943	OA	1974
COTTON LAKE SOUTH	CHAMBERS	TX30	071	164032	ONA	1937	CRAFT	STEPHENS	TX70	429	011376	O	1986
COTTON LAKE WEST	CHAMBERS	TX30	071	164063	ONA	1969	CRAFT UPPER	STEPHENS	TX70	429	015383	N	1994
COTTON PATCH	SAN PATRICIO	TX40	409	008096	N	1983	CRAFTON	WISE	TX90	497	167985	O	1950
COTTON PLANT	STEPHENS	TX70	429	164083	OA	1974	CRAFTON NORTH	WISE	TX90	497	007042	N	1980
COTTON ROW	HIDALGO	TX40	215	012146	N	1987	CRAFTON WEST	JACK	TX90	237	168016	ONA	1964
COTTONDALE	WISE	TX90	497	164218	ONA	1950	CRAFTON WEST	WISE	TX90	497	168016	OA	1969
COTTONMOUTH	WHARTON	TX30	481	017120	N	2001	CRAIG RANCH	SHERMAN	TX95	421	005118	N	1983
COTTONWOOD	HARDEMAN	TX90	197	164249	OA	1984	CRAIG RANCH EAST	SHERMAN	TX95	421	016589	N	2000
COTTONWOOD	JONES	TX70	253	164249	OA	1982	CRAIGHEAD	EASTLAND	TX70	133	006105	ONA	1983
COTTONWOOD	LIBERTY	TX30	291	164249	ONA	1943	CRAIN	VICTORIA	TX20	469	168178	N	1978
COTTONWOOD ANNIE	JONES	TX70	253	004161	OA	1983	CRAIN-KUNKEL	YOUNG	TX50	503	168202	O	1945
COTTONWOOD CREEK	FISHER	TX70	151	164280	OA	1982	C-RANCH	ANDREWS	TX80	003	110671	O	1953
COTTONWOOD CREEK	MONTAGUE	TX90	337	164280	OA	1981	C-RANCH SOUTH	ANDREWS	TX80	003	009066	OA	1981
COTTONWOOD CREEK	NOLAN	TX70	353	164280	N	1981	CRANDALL RUBIE	LAVACA	TX20	285	008638	N	2001
COTTONWOOD CREEK	TAYLOR	TX70	441	164280	N	1981	CRANDELL	PECOS	TX80	371	168326	O	1950
COTTONWOOD CREEK EAST	DE WITT	TX20	123	164311	N	1961	CRANDELL	STERLING	TX80	431	168326	OA	1953
COTTONWOOD CREEK NW	DE WITT	TX20	123	014008	N	1990	CRANE	CRANE	TX80	103	168357	OA	1951
COTTONWOOD CREEK SOUTH	DE WITT	TX20	123	164342	ONA	1934	CRANE COWDEN	CRANE	TX80	103	168388	OA	1932
COTTONWOOD DRAW	MCMULLEN	TX10	311	164365	O	1992	CRANE COWDEN	UPTON	TX75	461	168388	OA	1932
COTTONWOOD EAST	LIBERTY	TX30	291	164373	O	1953	CRANE COWDEN SOUTH	CRANE	TX80	103	168419	O	1960
COTTONWOOD NORTH	LIBERTY	TX30	291	164404	N	1948	CRANE ISLAND SOUTH	NUECES	TX40	355	001008	ONA	1980
COTTONWOOD NW	DE WITT	TX20	123	164419	N	1976	CRANE SE	CRANE	TX80	103	168481	O	1957
COTTONWOOD RANCH	CULBERSON	TX80	109	006104	N	1980	CRANE SOUTH	CRANE	TX80	103	168512	O	1948
COTTONWOOD SE	LIBERTY	TX30	291	000528	N	1981	CRANELL	REFUGIO	TX20	391	168574	N	1959
COTTONWOOD SOUTH	LIBERTY	TX30	291	164435	OA	1975	CRANELL WEST	REFUGIO	TX20	391	016921	N	2000
COTTONWOOD SW	LIBERTY	TX30	291	164466	OA	1969	CRANFORD	JACK	TX90	237	168651	N	1979
COTTONWOOD WEST	LIBERTY	TX30	291	164528	N	1954	CRANZ	LIVE OAK	TX20	297	168667	N	1957
COTULLA	LA SALLE	TX10	283	164621	O	1951	CRASCO	COLORADO	TX30	089	016278	N	1996
COTULLA RANCH	WEBB	TX40	479	164633	ON	1974	CRASH	IRION	TX75	235	168682	OA	1976
COUCH	CROCKETT	TX75	105	164683	O	1986	CRASS	REFUGIO	TX20	391	005121	OA	1983
COUEY	WHARTON	TX30	481	164699	N	1976	CRAVEN	LUBBOCK	TX85	303	168760	OA	1944
COUGAR	ARCHER	TX90	009	164700	OA	1983	CRAYER	PARKER	TX70	367	168770	N	1977
COUGAR ENERGY	ARCHER	TX90	009	010345	OA	1985	CRAWAR	CRANE	TX80	103	168791	ONA	1954
COUGHRAN	ATASCOSA	TX10	013	164714	OA	1956	CRAWAR	WARD	TX80	475	168791	ONA	1954
COUGHRAN SOUTH	ATASCOSA	TX10	013	164745	O	1969	CRAWAR EAST	CRANE	TX80	103	168822	O	1958
COUGHRAN WEST	ATASCOSA	TX10	013	164776	O	1960	CRAWAR NORTH	WARD	TX80	475	168828	ONA	1977
COULTER	GARZA	TX85	169	001005	OA	1979	CRAWAR SOUTH	CRANE	TX80	103	168795	N	1979
COULTER SOUTH	GARZA	TX85	169	001006	OA	1980	CRAWAR WEST	WARD	TX80	475	168853	ONA	1963
COUNTISS	NUECES	TX40	355	006537	OA	1983	CRAWFORD	COOKE	TX90	097	168884	OA	1977
COUNTS	SHACKELFORD	TX70	417	165179	OA	1955	CRAWFORD	EASTLAND	TX70	133	168884	OA	1981
COUNTY LAKE	RUSK	TX60	401	165210	N	1985	CRAWFORD	MENARD	TX75	327	168884	N	1981
COUNTY LINE	DUVAL	TX40	131	165272	O	1953	CRAWFORD	PALO PINTO	TX70	363	168884	N	1979
COUNTY LINE	MCMULLEN	TX10	311	165272	O	1953	CRECY	TRINITY	TX30	455	008098	OA	1984
COUNTY LINE	PARKER	TX70	367	165272	N	1980	CREDO	STERLING	TX80	431	169070	OA	1962
COUNTY LINE	YOUNG	TX90	503	165272	O	1953	CREDO EAST	STERLING	TX80	431	169101	ONA	1966
COUPER	YOUNG	TX90	503	165365	O	1952	CREDO NORTH	STERLING	TX80	431	169132	OA	1968
COUPLAND EAST	WILLIAMSON	TX10	491	165396	OA	1964	CREDO SE	STERLING	TX80	431	169163	ONA	1967
COUPLAND SOUTH	WILLIAMSON	TX10	491	165427	OA	1949	CREDO WEST	GLASSCOCK	TX80	173	169178	ONA	1976
COUROIL	OCHILTREE	TX95	357	014637	O	1993	CREE	YOUNG	TX90	503	000535	N	1980
COURSON RANCH	ROBERTS	TX95	393	017217	ONA	2002	CREE-FLOWERS	ROBERTS	TX95	393	169194	ONA	1954
COURTNEY	EASTLAND	TX70	133	165489	OA	1949	CREE-FLOWERS EAST	ROBERTS	TX95	393	169225	N	1961
COUSENS	VICTORIA	TX20	469	001007	N	1981	CREE-STEPHENS	RUNNELS	TX75	399	169256	O	1953
COUSIN	JACKSON	TX20	239	015506	N	1994	CREE-SYKES	RUNNELS	TX75	399	169287	ONA	1950
COUSINS	MCMULLEN	TX10	311	165551	ONA	1957	CREE-SYKES EAST	RUNNELS	TX75	399	169318	O	1951
COUSINS NORTH	MCMULLEN	TX10	311	165582	N	1960	CREE-SYKES WEST	RUNNELS	TX75	399	169349	O	1960
COUSTS	PARKER	TX70	367	165592	N	1980	CREGO	JONES	TX70	253	008887	OA	1985
COV	CULBERSON	TX80	109	165602	N	1978	CREIGHTON	HARDEMAN	TX90	197	005122	O	1986
COVE	OFFSHORE-STATE	TX05	990	165613	N	1967	CRENSHAW	COLEMAN	TX70	083	004314	OA	1983
COVE NORTH	OFFSHORE-STATE	TX05	990	008097	N	1982	CRESCENT	WHARTON	TX30	481	169504	N	1945
COVENANT	KNOX	TX90	275	011098	O	1987	CRESCENT MOON	COLEMAN	TX70	083	007469	N	1983
COVERT	DIMMIT	TX10	127	165706	N	1972	CRESCENT WEST	WHARTON	TX30	481	169938	N	1975
COVEY CHAPEL	LA SALLE	TX10	283	002039	O	1980	CRESLINN	JONES	TX70	253	169969	OA	1955
COVINGTON	TERRY	TX85	445	165799	OA	1956	CRESSON	CROCKETT	TX75	105	170000	O	1992
COW BAYOU	FALLS	TX50	145	165954	ONA	1950	CRESSON FARM	PARKER	TX70	367	006585	N	1994
COW CREEK	MCMULLEN	TX10	311	165985	ONA	1964	CRESSWELL	COLEMAN	TX70	083	170062	ONA	1953
COW CREEK EAST	MCMULLEN	TX10	311	010346	N	1985	CREST	OCHILTREE	TX95	357	170093	OA	1965
COW CREEK WEST	MCMULLEN	TX10	311	002040	N	1980	CREST SE	OCHILTREE	TX95	357	170124	O	1966
COW GULLY	GALVESTON	TX30	167	016276	N	1997	CRESTONIA	DUVAL	TX40	131	170186	OA	1952
COW KILLER	CONCHO	TX75	095	014536	N	1992	CRESTONIA SOUTH	DUVAL	TX40	131	170217	ONA	1952
COW LAKE	BRAZORIA	TX30	039	012506	N	1988	CRESTONIA SOUTH	JIM HOGG	TX40	247	170217	OA	1952
COWAN	ARCHER	TX90	009	166109	O	1954	CRESWELL	YOUNG	TX50	503	003183	OA	1982
COWAN	LIPSCOMB	TX95	295	166109	N	1965	CREWS	REFUGIO	TX20	391	170372	N	1982
COWAN RANCH	BAYLOR	TX90	023	016512	O	2000	CREWS	RUNNELS	TX75	399	170372	OA	1946
COWBOY	STARR	TX40	427	166233	N	1972	CREWS HILL	GREGG	TX60	183	016932	O	1999
COWBOY WEST	STARR	TX40	427	014914	N	1993	CREWS NE	RUNNELS	TX75	399	012939	N	1988
COWDEN	ECTOR	TX80	135	166264	OA	1955	CREWS SE	RUNNELS	TX75	399	170403	ONA	1966
COWDEN NORTH	ANDREWS	TX80	003	166295	OA	1930	CREWS SOUTH	RUNNELS	TX75	399	170434	OA	1952
COWDEN NORTH	ECTOR	TX80	135	166295	OA	1930	CREWS SW	RUNNELS	TX75	399	170459	ONA	1977
COWDEN SE	ECTOR	TX80	135	166326	O	1969	CREWS WEST	RUNNELS	TX75	399	170465	ON	1951
COWDEN SOUTH	ECTOR	TX80	135	166357	OA	1930	CRICKET	HASKELL	TX70	207	010350	OA	1985
COWDEN WEST	ECTOR	TX80	135	166388	O	1955	CRIM	WISE	TX90	497	170511	O	1973
COWSETR	KIMBLE	TX75	267	166718	N	1973	CRIPPLE CREEK	THROCKMORTON	TX70	447	170728	OA	1973
COWTRAP	BRAZORIA	TX30	039	166729	N	1951	CRISWELL NORTH	EASTLAND	TX70	133	009579	ON	1981
COWTRAP	MATAGORDA	TX30	321	166729	N	1951	CRITTENDON	WINKLER	TX80	495	170868	ON	1968
COWTRAP NORTH	OFFSHORE-STATE	TX05	990	000532	N	1980	CROCKER	LIVE OAK	TX20	297	170930	N	1997
COWTRAP SOUTH	OFFSHORE-STATE	TX05	990	000533	N	1980	CROCKETT	CROCKETT	TX75	105	170961	ONA	1938
COX	COLORADO	TX30	089</										

Field Name	County Name	State Sub	Co Code	Field Code	Field Disc Type	Year	Field Name	County Name	State Sub	Co Code	Field Code	Field Disc Type	Year
CROOM	COLEMAN	TX70	083	171519	OA	1954	CYPRESS	HARRIS	TX30	201	176333	ONA	1949
CROSBY	HARRIS	TX30	201	171550	O	1954	CYPRESS CREEK	NEWTON	TX30	351	176457	ON	1958
CROSBY NORTH	HARRIS	TX30	201	000536	OA	1981	CYPRESS CREEK EAST	NEWTON	TX30	351	176488	N	1968
CROSS	GARZA	TX85	169	171581	OA	1956	CYPRESS CREEK NORTH	NEWTON	TX30	351	176519	OA	1967
CROSS CREEK	HARRIS	TX30	201	171674	N	1993	CYPRESS DEEP	HARRIS	TX30	201	014745	O	1993
CROSS PLAINS NORTH	CALLAHAN	TX70	059	014744	ON	1993	CYPRESS SW	HARRIS	TX30	201	176736	N	1960
CROSS TIE	KNOX	TX90	275	171922	OA	1964	CYPRESS WEST	HARRIS	TX30	201	176740	N	1980
CROSS TIE WEST	HASKELL	TX70	207	007808	OA	1984	CYRIL	RUSK	TX60	401	176767	ONA	1962
CROSS TIE WEST	KNOX	TX90	275	007808	OA	1984	CYRIL SOUTH	RUSK	TX60	401	176805	ON	1977
CROSS WEST	GRIMES	TX30	185	171937	O	1977	CYRIL WEST	RUSK	TX60	401	001016	N	1981
CROSSCUT	BROWN	TX70	049	171705	N	1950	D & G	RUNNELS	TX75	399	177458	O	1962
CROSSETT	CRANE	TX80	103	171984	OA	1944	D & L	YUNGG	TX90	503	177489	O	1966
CROSSETT	UPTON	TX75	461	171984	OA	1944	D & M	RUNNELS	TX75	399	003043	O	1982
CROSSETT EAST	CRANE	TX80	103	172000	O	1967	D A	PECOS	TX80	371	177418	N	1976
CROSSETT EAST	UPTON	TX75	461	172000	O	1967	D A	REEVES	TX80	389	177418	N	2003
CROSSETT NORTH	CRANE	TX80	103	172015	OA	1962	D A G	SHACKELFORD	TX70	417	014539	ON	1992
CROSSETT NORTH	UPTON	TX75	461	172015	OA	1962	D B	SHACKELFORD	TX70	417	177551	OA	1969
CROSSETT SOUTH	CRANE	TX80	103	172046	O	1956	D C	ARCHER	TX90	009	177582	O	1959
CROSSETT SOUTH	CROCKETT	TX75	105	172046	OA	1956	D C L	CLAY	TX90	077	007811	OA	1984
CROSSETT SOUTH	PECOS	TX80	371	172046	OA	1956	D C M	YOUNG	TX90	503	177613	OA	1971
CROSSETT SOUTH	UPTON	TX75	461	172046	O	1956	D C R 79 SOUTH	DUVAL	TX40	131	177706	ONA	1968
CROSSETT WEST	CRANE	TX80	103	172077	ONA	1962	D C R-55	DUVAL	TX40	131	177644	O	1962
CROSSMAN	ARCHER	TX90	009	172108	O	1955	D C R-79	DUVAL	TX40	131	177675	ONA	1948
CROSSMAN	CHEROKEE	TX60	073	172108	ONA	1984	D E B	GAINES	TX85	165	177737	OA	1952
CROSSMAN EAST	ARCHER	TX90	009	172139	O	1959	D E B SE	GAINES	TX85	165	007961	OA	1998
CROSSROADS	HARDEMAN	TX90	197	172170	OA	1984	D G	LIPSCOMB	TX95	295	005129	N	1983
CROSS-S-RANCH	ZAVALA	TX10	507	171860	ON	1968	D G J	JACK	TX90	237	003818	O	1983
CROTON	KING	TX85	269	172387	OA	1972	D H	STEPHENS	TX70	429	010354	OA	1985
CROTON BREAKS	KING	TX85	269	012732	OA	1988	D H J	GRIMES	TX30	185	177756	ONA	1973
CROTON CREEK	DICKENS	TX85	125	172418	OA	1969	D H J	WALLER	TX30	473	177756	ONA	1973
CROTON CREEK EAST	DICKENS	TX85	125	172422	OA	1969	D I F	SCURRY	TX85	415	177768	O	1964
CROTON CREEK SOUTH	DICKENS	TX85	125	172449	OA	1968	D J	SHACKELFORD	TX70	417	177799	ONA	1964
CROW	JONES	TX70	253	172511	OA	1951	D J S	CROCKETT	TX75	105	009205	OA	1984
CROW	WOOD	TX60	499	172511	OA	1976	D JACK	SHACKELFORD	TX70	417	011380	N	1981
CROWELL EAST	FOARD	TX90	155	172604	OA	1961	D L R	RUNNELS	TX75	399	016753	N	1985
CROWELL NORTH	FOARD	TX90	155	172635	OA	1959	D N S	DE WITT	TX20	123	177892	O	1959
CROWELL SW	FOARD	TX90	155	172697	OA	1969	D R S	EASTLAND	TX70	133	177901	ONA	1976
CROWN	TERRY	TX85	445	001011	OA	1981	D R S SE	EASTLAND	TX70	133	007851	OA	1982
CROWN EAST	ATASCOSA	TX10	013	172821	OA	1954	D S	PECOS	TX80	371	177910	N	1978
CROWNQUEST	CRANE	TX80	103	016878	OA	2001	DA	REEVES	TX80	389	017536	O	1978
CROWTHER	MCMULLEN	TX10	311	172976	ONA	1915	DABOVAL	WHARTON	TX30	481	177954	ONA	1944
CROWTHER NORTH	MCMULLEN	TX10	311	010351	O	1985	DABOVAL NE	WHARTON	TX30	481	002043	N	1982
CRUM	JACK	TX90	237	173131	ONA	1980	DACOSTA	VICTORIA	TX20	469	177930	N	1959
CRUMP	THROCKMORTON	TX70	447	173193	OA	1956	DAD WARNER	COTTLE	TX85	101	010355	OA	1985
CRUMPLER	CLAY	TX90	077	010352	O	1985	DADDY SCHU	CHAMBERS	TX30	071	014214	N	1991
CRUSE	RUNNELS	TX75	399	173317	O	1963	DAGG	LAVACA	TX20	285	178225	N	1974
CRUSHER	REEVES	TX80	389	173348	OA	1964	DAGG NORTH	LAVACA	TX20	285	178228	N	1978
CRUTCHFIELD	DUVAL	TX40	131	173379	N	1957	DAHL	BEE	TX20	025	178450	ONA	1953
CRUZ CREEK	POTTER	TX95	375	007850	O	1982	DAHL-HOPE	HANSFORD	TX95	195	178453	OA	1973
CRYSTAL	WEBB	TX40	479	173441	N	1984	DAHURD	WALKER	TX30	471	178481	O	1953
CRYSTAL BEACH	GALVESTON	TX30	167	173472	ON	1971	DAI	UPTON	TX75	461	007362	OA	1997
CRYSTAL BEACH	OFFSHORE-STATE	TX05	990	173472	ON	1970	DAILY	YOUNG	TX90	503	178521	O	1957
CRYSTAL CITY	DIMMIT	TX10	127	173492	ONA	1976	DAILY DEAN	COLORADO	TX30	089	008473	N	1984
CRYSTAL CITY	ZAVALA	TX10	507	173492	ONA	1963	DAK	ARCHER	TX90	009	178574	OA	1983
CRYSTAL FALLS	STEPHENS	TX70	429	173534	OA	1948	DAK	HENDERSON	TX50	213	178574	O	1965
CRYSTAL FALLS EAST	STEPHENS	TX70	429	173540	ONA	1977	DAKIN	YOUNG	TX90	503	178605	OA	1954
CUATRO DE JULIO	DUVAL	TX40	131	016266	N	2000	DALANA	THROCKMORTON	TX70	447	008474	OA	1984
CUBA LIBRE	WEBB	TX40	479	014685	N	1993	DALBY SPRINGS	BOWIE	TX60	337	178636	O	1952
CUBA LIBRE DEEP	WEBB	TX40	479	015907	N	1995	DALE	BROWN	TX70	049	178698	ONA	1978
CUELLAR	ZAPATA	TX40	505	173891	ON	1927	DALE ALLEN	MAVERICK	TX10	323	178700	N	1976
CUELLAR WEST	ZAPATA	TX40	505	173922	N	1947	DALE-MCBRIDE	BASTROP	TX10	021	178760	OA	1927
CUERNO LARGO	ECTOR	TX80	135	173953	OA	1992	DALE-MCBRIDE	CALDWELL	TX10	055	178760	OA	1927
CUERO SOUTH	DE WITT	TX20	123	173984	ONA	1959	DALLARDSVILLE	POLK	TX30	373	007810	ONA	1983
CUESTA HILL	CROCKETT	TX75	105	007043	OA	1981	DALLAS	COLEMAN	TX70	083	178946	N	1980
CULBERSON-WHITE	BROWN	TX70	049	174046	OA	1951	DALLAS BRANCH	JASPER	TX30	241	011695	N	1987
CULBERTSON	JONES	TX70	253	174077	OA	1950	DALLAS HUSKY	GOLIAD	TX20	175	179008	ONA	1953
CULLEN	WHARTON	TX30	481	000539	N	1979	DALLAS HUSKY DEEP	GOLIAD	TX20	175	179012	N	1972
CULLERS & BAILEY	JONES	TX70	253	000540	OA	1979	DALLAS HUSKY EAST	GOLIAD	TX20	175	179039	N	1953
CULLUM	WILBARGER	TX90	487	174170	O	1955	DALLAS HUSKY NE	GOLIAD	TX20	175	179070	ONA	1962
CULP	COCHRAN	TX85	079	174201	OA	1955	DALLY-VAULT	DAWSON	TX85	115	017726	O	2004
CUMBERLAND	SHERMAN	TX95	421	174325	N	1993	DALOU	LUBBOCK	TX85	303	179101	O	1970
CUMMING	PALO PINTO	TX70	363	014538	ONA	1993	DALSAM	ANDREWS	TX80	003	179121	OA	1973
CUMMING	STEPHENS	TX70	429	014538	ONA	1993	DALSAM	GAINES	TX85	165	179121	OA	1973
CUMMINS	ECTOR	TX80	135	174387	OA	1967	DALTON	BORDEN	TX85	033	179132	OA	1958
CUMMINS	MATAGORDA	TX30	321	174387	O	1953	DALTON	PALO PINTO	TX70	363	179132	N	1940
CUMPLEANOS	ZAPATA	TX40	505	015908	N	1996	DALTON BEND	PALO PINTO	TX70	363	000545	ONA	1977
CUNDIFF	JACK	TX90	237	174418	ONA	1949	DALWOOD	DICKENS	TX85	125	017008	O	2002
CUNDIFF NORTH	JACK	TX90	237	174449	ONA	1953	DALY	WISE	TX90	497	179256	ONA	1949
CUNDIFF NORTH	WISE	TX90	497	174449	ONA	1953	DALY	ZAVALA	TX10	507	179256	N	1980
CUNDIFF SOUTH	JACK	TX90	237	174480	ONA	1956	DALY NORTH	WISE	TX90	497	179287	ONA	1954
CUNDIFF SW	JACK	TX90	237	174511	O	1960	DALZELL	BROWN	TX70	049	014442	OA	1992
CUNNINGHAM	CLAY	TX90	077	174542	N	1964	DAMASCUS	ANGELINA	TX60	005	179303	N	1976
CUNNINGHAM	MONTAGUE	TX90	337	174542	O	1950	DAMASCUS	POLK	TX30	373	179303	N	1976
CUNNINGHAM RANCH	PECOS	TX80	371	011101	OA	1979	DAMERON	PECOS	TX80	371	179318	ONA	1961
CUNNINGHAM RANCH NORTH	PECOS	TX80	371	001013	N	1979	DAMON MOUND	BRAZORIA	TX30	039	179442	ONA	1915
CUNNINGHAM-HUBBARD	CALLAHAN	TX70	059	174548	N	1978	DAMON MOUND EAST	BRAZORIA	TX30	039	179473	OA	1953
CURLEY	THROCKMORTON	TX70	447	174711	OA	1976	DAMON MOUND SE	BRAZORIA	TX30	039	179504	O	1955
CURLEY SOUTH	THROCKMORTON	TX70	447	000541	OA	1980	DAMSITE	LOVING	TX80	301	179523	N	1976
CURREY	THROCKMORTON	TX70	447	174728	OA	1961	DAMSON	THROCKMORTON	TX70	447	179535	O	1969
CURRIE	NAVARRO	TX50	349	174759	ONA	1921	DAMUTH	SAN JACINTO	TX30	407	000546	ONA	1979
CURRY & THORNTON	RUNNELS	TX75	399	006904	OA	1984	DAMUTH NORTH	SAN JACINTO	TX30	407	179553	OA	1981
CURT WEAVER	JACK	TX90	237	174914	N	1954	DAN	WILBARGER	TX90	487	179566	OA	1977
CURTIS	THROCKMORTON	TX70	447	174945	OA	1951	DAN A HUGHES	JIM HOGG	TX40	247	014215	N	1991
CURTIS	ZAVALA	TX10	507	174945	N	1984	DAN A HUGHES	ZAPATA	TX40	505	014215	N	1991
CURTIS MITCHELL	PALO PINTO	TX70	363	000542	N	1979	DAN A HUGHES WEST	ZAPATA	TX40	505	015112	N	1992
CURTIS SOUTH	THROCKMORTON	TX70	447	175007	OA	1969	DAN COBBS	MCMULLEN	TX10	311	004704	N	1994
CURT-ROY	GARZA	TX85	169	174883	OA	1955	DAN COUSSISS	MCMULLEN	TX10	311	009719	O	2000
CUSTARD	JACK	TX90	237	175379	ONA	1967	DAN SULLIVAN	BROOKS	TX40	047	179597	ON	1944
CUSTER CITY	COOKE	TX90	097	175421	OA	1983	DANA	ARCHER	TX90	009	179628	O	1961
CUTBIRTH	CALLAHAN	TX70	059	175720	OA	1947	DANA EAST	ARCHER	TX90	009	179632	OA	1978
CUTHAND SE	RED RIVER	TX60	387	175751	O	1953	DANBURY	BRAZORIA	TX30	039	179659	ONA	1947
CUTHBERTSON	DE WITT	TX20	123	013584	OA	1990	DANBURY DOME	BRAZORIA	TX30				



TEXAS

Field Name	County Name	State Sub	Co Code	Field Code	Field Type	Field Disc Year	Field Name	County Name	State Sub	Co Code	Field Code	Field Type	Field Disc Year
DANCING BEAR	STEPHENS	TX70	429	010072	ONA	1985	DAY RANCH	COLEMAN	TX70	083	003184	N	1980
DANDEN	HANSFORD	TX95	195	012941	N	1988	DAY SOUTH	MADISON	TX30	313	183007	ONA	1977
DANDY H WILKES	EASTLAND	TX70	133	014012	O	1991	DAYBREAK	STEPHENS	TX70	429	003980	ONA	1983
DANFORTH	GOLIAD	TX20	175	179990	N	1978	DAY-HARDING	STEPHENS	TX70	429	007853	OA	1982
DANGLE	COOKE	TX90	097	180062	OA	1943	DAYS CHAPEL	ANDERSON	TX60	001	183069	ON	1955
DANI	PECOS	TX80	371	007044	OA	1982	DAYTON NORTH	LIBERTY	TX30	291	183162	ONA	1905
DANIEL	FISHER	TX70	151	180093	OA	1977	DBO	RUNNELS	TX75	399	006486	N	1999
DANIEL	HENDERSON	TX50	213	180093	O	1979	D-C 176	SHACKELFORD	TX70	417	000543	N	1979
DANIEL	OCHILTREE	TX95	357	180093	ON	1954	DCZ	NOLAN	TX70	353	010359	O	1985
DANIEL	PARKER	TX70	367	180093	N	1981	D-D-C	ARCHER	TX90	009	177722	OA	1973
DANIEL O DRISCOLL	REFUGIO	TX20	391	180124	N	1964	DDD	HOWARD	TX80	227	014540	O	1993
DANIEL RANCH	VICTORIA	TX20	469	004906	N	1996	DE BUSK	COLEMAN	TX70	083	183558	OA	1955
DANIELLE LEE	SHACKELFORD	TX70	417	015189	O	1994	DE GARCIA	DUVAL	TX40	131	183589	ONA	1963
DANIELS	YOUNG	TX90	503	180155	OA	1950	DE GEURIN	COOKE	TX90	097	183620	OA	1955
DANIELS RANCH	DE WITT	TX20	123	180186	N	1964	DE JORJA	ZAVALA	TX10	507	016280	N	1996
DANIELS RANCH SOUTH	DE WITT	TX20	123	002045	N	1982	DE LATE CHARCO	BROOKS	TX40	047	183682	N	1957
DANITA WALKER	GAINES	TX85	165	012905	OA	1999	DE LEON	COMANCHE	TX70	093	183713	N	1950
DANNELLY	CALDWELL	TX10	055	009201	OA	1985	DE LEON NORTH	COMANCHE	TX70	093	000547	ONA	1979
DANTONE LONG	BEXAR	TX10	029	180372	OA	1965	DE LUNA	DUVAL	TX40	131	003820	ONA	1983
DANVILLE	GREGG	TX60	183	180403	ONA	1959	DE PAUL	CROCKETT	TX75	105	183744	ON	1950
DANVILLE	RUSK	TX60	401	180403	ONA	1959	DE PINE	VICTORIA	TX20	469	183775	O	1950
DANVILLE EAST	GREGG	TX60	183	180418	N	1981	DE RENNE	CONCHO	TX75	095	014916	O	1994
DANVILLE EAST	RUSK	TX60	401	180418	ON	1980	DE SPAIN	WEBB	TX40	479	183837	ON	1953
DANVILLE WEST	RUSK	TX60	401	003978	ONA	1982	DE SPAIN NORTH	WEBB	TX40	479	183868	O	1956
DAPHNE	STEPHENS	TX70	429	006906	N	1984	DE SPAIN SE	WEBB	TX40	479	183899	ONA	1963
DARBY	MILAM	TX10	331	180465	N	1985	DE SPAIN SOUTH	WEBB	TX40	479	183930	O	1953
DARCO SE	HARRISON	TX60	203	180511	N	1979	DE WITT	PALO PINTO	TX70	363	183961	N	1959
DARDEN	ARCHER	TX90	009	180527	O	1951	DE ZAVALA	HARRIS	TX30	201	002220	N	1999
DARDEN	LIPSCOMB	TX95	295	180527	OA	1982	DEAD DOG	HARDEMAN	TX90	197	002048	OA	1982
DARE I	CONCHO	TX75	095	015857	O	1996	DEAD HORSE CREEK	EASTLAND	TX70	133	184023	ONA	1977
DARILEK	ARCHER	TX90	009	180589	O	1953	DEADMAN DRAW	CALLAHAN	TX70	059	008476	N	1984
DARK HOLLOW	JONES	TX70	253	180651	ONA	1979	DEADWOOD	GLASSCOCK	TX80	173	184104	OA	1977
DARK HORSE	CONCHO	TX75	095	013846	OA	1991	DEADWOOD SOUTH	GLASSCOCK	TX80	173	001019	OA	1980
DARLA	HOWARD	TX80	227	000166	OA	1996	DEADWOOD WEST	GLASSCOCK	TX80	173	000116	OA	1979
DARLIN	CRANE	TX80	103	016279	O	1996	DEAN	RUNNELS	TX75	399	184116	OA	1981
DARMER	WINKLER	TX80	495	180837	ONA	1964	DEAN EAST	CLAY	TX90	077	007048	OA	1982
DARMER NE	WINKLER	TX80	495	180847	OA	1978	DEAN LAKE	MONTGOMERY	TX30	339	000548	N	1980
DARNELL	BAYLOR	TX90	023	180992	O	1960	DEAN RANCH	TERRELL	TX75	443	007049	ON	1982
DARNER-HAMMON	JACK	TX90	237	181023	ONA	1961	DEAN WEST	COCHRAN	TX85	079	012946	O	1989
DARREN	LIPSCOMB	TX95	295	181035	ONA	1978	DEANA FAY	SHACKELFORD	TX70	417	003185	OA	1982
DARREN SW	LIPSCOMB	TX95	295	010356	N	1985	DEANIE B	RUNNELS	TX75	399	014639	O	1993
DARRINGTON	BRAZORIA	TX30	039	181054	ONA	1981	DEANN	STEPHENS	TX70	429	007855	N	1982
DARROUZETT	LIPSCOMB	TX95	295	181085	ONA	1962	DEANVILLE SOUTH	BURLESON	TX30	051	003821	OA	1983
DARROUZETT NE	LIPSCOMB	TX95	295	181116	O	1968	DEARING	JACK	TX90	237	184271	ONA	1953
DARROUZETT NW	LIPSCOMB	TX95	295	181147	OA	1965	DEARING SE	JACK	TX90	237	184302	O	1956
DARROUZETT WEST	LIPSCOMB	TX95	295	009202	N	1985	DEATON	ARCHER	TX90	009	184364	O	1955
DARSEY	ZAVALA	TX10	507	003979	N	1983	DEATON	PALO PINTO	TX70	363	184364	N	1959
DARST CREEK	GUADALUPE	TX10	187	181209	ONA	1929	DEATS	YOUNG	TX90	503	184395	OA	1957
DASA	LIVE OAK	TX20	297	012943	N	1988	DEB	SCHLEICHER	TX75	413	003823	OA	1983
DASHER	DE WITT	TX20	123	015273	N	1994	DEBBIE B	LIVE OAK	TX20	297	010360	N	1985
DASKAM	HIDALGO	TX40	215	181364	ON	1949	DEBBY	MCMULLEN	TX10	311	002049	ONA	1980
DASKAM SOUTH	HIDALGO	TX40	215	181395	N	1955	DEBBY J	SHACKELFORD	TX70	417	000549	N	1979
DASKAM WEST	HIDALGO	TX40	215	003085	N	1982	DEBERRY	PANOLA	TX60	365	008477	ONA	1984
DAUGHERTY	JONES	TX70	253	181426	OA	1950	DEBERRY NORTH	PANOLA	TX60	365	010361	ONA	1985
DAUGHERTY EAST	JONES	TX70	253	181457	OA	1952	DEBERRY NW	PANOLA	TX60	365	010362	OA	1985
DAUME	ARCHER	TX90	009	181488	OA	1944	DEBERRY SW	PANOLA	TX60	365	006344	ONA	1983
DAVAN	STONEWALL	TX70	433	181550	OA	1963	DEBERRY WEST	PANOLA	TX60	365	009203	N	1985
DAVAN SOUTH	FISHER	TX70	151	012734	OA	1988	DEBORAH	BROWN	TX70	049	184519	OA	1952
DAVENPORT	COKE	TX75	081	181612	O	1949	DEBORAH LYNN	HARRISON	TX60	203	012152	O	1987
DAVENPORT	EASTLAND	TX70	133	181612	OA	1984	DEBRA	HOCKLEY	TX85	219	184547	OA	1977
DAVENPORT	JACK	TX90	237	181612	ONA	1961	DEBRA A	VAN ZANDT	TX50	467	013208	N	1989
DAVENPORT	WISE	TX90	497	181612	ONA	1956	DEBRA ANN	SHACKELFORD	TX70	417	184550	ONA	1972
DAVES	ARCHER	TX90	009	181860	OA	1970	DECATUR	WISE	TX90	497	184612	ONA	1958
DAVES	WICHITA	TX90	485	181860	OA	1970	DECATUR EAST	WISE	TX90	497	000103	N	1981
DAVID	COKE	TX75	081	181891	O	1955	DECATUR NORTH	WISE	TX90	497	184705	O	1957
DAVID BOIES	HARDIN	TX30	199	017552	N	2004	DECATUR SOUTH	WISE	TX90	497	184767	N	1958
DAVID JR	THROCKMORTON	TX70	447	014152	N	1991	DECATUR WEST	WISE	TX90	497	184798	N	1959
DAVID-ERIC	RUNNELS	TX75	399	006275	OA	1984	DECK	STERLING	TX80	431	185007	ONA	1972
DAVID-ERIC	TAYLOR	TX70	441	006275	OA	1984	DECKER	ARCHER	TX90	009	185015	OA	1958
DAVID-GAIL	ANDERSON	TX60	001	008687	N	1984	DECKER SWITCH	HARRIS	TX30	201	185036	O	1984
DAVIDSON	WICHITA	TX90	485	182015	OA	1943	DECKER SWITCH	HOUSTON	TX60	225	185036	ONA	1972
DAVIDSON CHAPEL	HARRISON	TX60	203	182046	OA	1961	DECKER SWITCH SE	HOUSTON	TX60	225	009418	N	1984
DAVIDSON FARM	YOUNG	TX90	503	182083	OA	1972	DECKERS PRAIRIE	HARRIS	TX30	201	185046	ONA	1949
DAVIDSON RANCH	CROCKETT	TX75	105	182108	ONA	1964	DECKERS PRAIRIE	MONTGOMERY	TX30	339	185046	ONA	1949
DAVIE	BEXAR	TX10	029	005130	OA	1983	DECKERS PRAIRIE SOUTH	HARRIS	TX30	201	185077	ONA	1949
DAVIS	ATASCOSA	TX10	013	182170	OA	1983	DECKERS PRAIRIE SOUTH	MONTGOMERY	TX30	339	185077	ONA	1949
DAVIS	EASTLAND	TX70	133	182170	N	1979	DECLVA	STEPHENS	TX70	429	185108	ONA	1956
DAVIS	RUNNELS	TX75	399	182170	O	1951	DECO	COLEMAN	TX70	083	000550	OA	1979
DAVIS	STEPHENS	TX70	429	182170	N	1979	DEE	MARTIN	TX80	317	013126	OA	1989
DAVIS	UPTON	TX75	461	182170	ONA	1950	DEE CEE	JACK	TX90	237	000551	ON	1981
DAVIS	WEBB	TX40	479	182170	ONA	1962	DEE DAVENPORT	STARR	TX40	427	185139	ON	1947
DAVIS	YOUNG	TX90	503	182170	ONA	1946	DEEMAR	PECOS	TX80	371	004371	OA	1983
DAVIS	ZAPATA	TX40	505	182170	ONA	1962	DEEP CREEK	SHACKELFORD	TX70	417	185232	ONA	1949
DAVIS CREEK	LIMESTONE	TX50	293	182294	N	1983	DEEP DOWN RANCH	HOOD	TX70	221	185246	OA	1978
DAVIS DRAW	OCHILTREE	TX95	357	010250	N	1985	DEEP MUD	MAVERICK	TX10	323	185400	O	1977
DAVIS HILL	LIBERTY	TX30	291	182356	O	1955	DEEP RIVER	PALO PINTO	TX70	363	185418	N	1981
DAVIS RANCH	SHACKELFORD	TX70	417	182449	ONA	1957	DEEP ROCK	ANDREWS	TX80	003	185449	OA	1929
DAVIS RIBBLE	YOUNG	TX90	503	010358	OA	1985	DEEP ROCK RESOURCES	GRIMES	TX30	185	017570	N	2004
DAVIS SOUTH	ZAPATA	TX40	505	182542	ONA	1966	DEEP ROCK SOUTH	ANDREWS	TX80	003	185480	OA	1961
DAVIS-BELL	COLEMAN	TX70	083	182201	OA	1952	DEER	CLAY	TX90	077	185511	O	1953
DAVIS-TAYLOR	TAYLOR	TX70	441	182573	O	1958	DEER CANYON	TERRELL	TX75	443	015493	ON	1995
DAVIS-WATSON	COLEMAN	TX70	083	182604	OA	1961	DEER CREEK	CLAY	TX90	077	185542	OA	1982
DAV-MAG	CLAY	TX90	077	181519	O	1956	DEER CREEK	FALLS	TX50	145	185542	OA	1950
DAVO	LAVACA	TX20	285	014915	N	1993	DEER CREEK EAST	CLAY	TX90	077	009419	OA	1984
DAVSUN	SHELBY	TX60	419	008101	N	1982	DEER CREEK SE	CLAY	TX90	077	002984	OA	1980
DAVY	KARNES	TX20	255	182635	ONA	1962	DEER CROSSING	THROCKMORTON	TX70	447	185655	N	1978
DAVY CROCKETT	HOUSTON	TX60	225	182666	O	1976	DEER PARK	HARRIS	TX30	201	185790	O	1954
DAVY CROCKETT	ZAPATA	TX40	505	182666	OA	1955	DEER RIDGE	STEPHENS	TX70	429	185821	N	1959
DAVY CROCKETT NE	HOUSTON	TX60	225	013673	OA	1991	DEER SWAMP	PANOLA	TX60	365	185852	O	1966
DAW-CON	SHACKELFORD	TX70	417	182697	OA	1955	DEES	JACK	TX90	237	186193	ONA	1952
DAW-DEN	BORDEN	TX85	033	008475	OA	1984	DEES NE	JACK	TX90	237	186224	OA	1957
DAWKINS	JACK	TX90	23										

Field Name	County Name	State Sub	Co Code	Field Code	Field Disc Type Year	Field Name	County Name	State Sub	Co Code	Field Code	Field Disc Type Year
DELANEY'S DELIGHT	NOLAN	TX70	353	015964	O 1996	DEXTER WEST	COOKE	TX90	097	190440	OA 1976
DELANO	EASTLAND	TX70	133	002959	N 1977	D-H-B	RUNNELS	TX75	399	177463	OA 1974
DELASA	EASTLAND	TX70	133	007812	OA 1984	GOLIAD	GOLIAD	TX20	175	190712	ON 1945
DELAWARE BEND	COOKE	TX90	097	186968	ONA 1963	DIAL	GRAYSON	TX90	181	190712	OA 1955
DELAWARE BEND NORTH	COOKE	TX90	097	003824	OA 1982	DIAL	SHACKELFORD	TX70	417	190712	OA 1968
DELAWARE BEND NORTH	GRAYSON	TX90	181	003824	OA 1982	DIAL EAST	GOLIAD	TX20	175	190743	N 1965
DELAY	BROWN	TX70	049	007856	OA 1982	DIAL SOUTH	GOLIAD	TX20	175	013209	N 1989
DELESSELINE	COLORADO	TX30	089	008688	OA 1984	DIAL WEST	GOLIAD	TX20	175	190774	O 1963
DELHI NE	HARRIS	TX30	201	007813	N 1983	DIAMANTE	GAINES	TX85	165	015558	O 1995
DELHI NORTH	HARRIS	TX30	201	187123	ONA 1945	DIAMOND	ARCHER	TX90	009	190805	OA 1985
DELHI NW	HARRIS	TX30	201	007473	N 1984	DIAMOND -M-	BORDEN	TX85	033	191022	OA 1940
DELIAD	DE WITT	TX20	123	187278	O 1965	DIAMOND -M-	SCURRY	TX85	415	191022	OA 1940
DELIGHT	CALLAHAN	TX70	059	187293	OA 1976	DIAMOND MAG	CHEROKEE	TX60	073	191026	N 1976
DELL	CRANE	TX80	103	187309	OA 1956	DIAMOND T	LIVE OAK	TX20	297	008481	N 1984
DELLE	SHACKELFORD	TX70	417	008480	OA 1984	DIAMOND T EAST	LIVE OAK	TX20	297	010368	N 1985
DELLWOOD	SUTTON	TX75	435	187495	N 1967	DIAMOND T SW	LIVE OAK	TX20	297	008482	N 1984
DELMITA	STARR	TX40	427	187517	ON 1975	DIAMONDBACK	WEBB	TX40	479	013127	N 1985
DELONG	STEPHENS	TX70	429	187526	ONA 1954	DIAMOND-BOLUM	BURLESON	TX30	051	002222	O 1998
DELORES	WILSON	TX10	493	187557	O 1954	DIANA	JONES	TX70	253	191177	OA 1957
DELRAY	BROWN	TX70	049	187622	OA 1979	DIANE	THROCKMORTON	TX70	447	191208	OA 1955
DELRAY	STONEWALL	TX70	433	187622	OA 1977	DIANE D	YOUNG	TX90	503	009204	N 1985
DELRAY EAST	STONEWALL	TX70	433	187623	OA 1979	DIAZ	ERATH	TX70	143	191239	N 1971
DELROSE	UPSHUR	TX60	459	187625	ONA 1978	DICEY	PARKER	TX70	367	191363	ONA 1962
DELROY	THROCKMORTON	TX70	447	187634	OA 1977	DICEY NORTH	PARKER	TX70	367	000557	N 1978
DELSTRAT	WARD	TX80	475	187650	OA 1958	DICEY SOUTH	PARKER	TX70	367	000258	N 1980
DELSTRAT	WINKLER	TX80	495	187650	OA 1958	DICK RICHARDSON	RUNNELS	TX75	399	191394	OA 1962
DELTA	COLEMAN	TX70	083	187681	ONA 1983	DICK SCOTT	THROCKMORTON	TX70	447	191425	OA 1951
DELTA	STEPHENS	TX70	429	187681	OA 1952	DICK WYATT	EASTLAND	TX70	133	003827	N 1983
DELTA SOUTH	BROWN	TX70	049	006763	OA 1984	DICKE	ATASCOSA	TX10	013	017538	O 2003
DEMAND	OCHILTREE	TX95	357	187836	N 1984	DICKE WEST	ATASCOSA	TX10	013	017539	O 2003
DEMERE	TOM GREEN	TX75	451	187880	N 1976	DICKENSON	JACK	TX90	237	191471	OA 1982
DEMOSS	ARCHER	TX90	009	187929	OA 1949	DICKERSON	PALO PINTO	TX70	363	010369	N 1985
DEMOSS NE	ARCHER	TX90	009	187960	OA 1955	DICKBIRD	JACK	TX90	237	004627	N 1983
DEMPSEY CREEK	GAINES	TX85	165	187991	OA 1955	DICKIE	THROCKMORTON	TX70	447	191518	OA 1949
DEMPSEY CREEK	NEWTON	TX30	351	187991	ONA 1981	DICKIE RANCH	STEPHENS	TX70	429	006107	OA 1983
DEMPSTER	CROCKETT	TX75	105	003186	N 1982	DICKINSON	GALVESTON	TX30	167	191549	ONA 1934
DENARD	MENARD	TX75	327	002054	OA 1982	DICKINSON DEEP	GALVESTON	TX30	167	191580	ONA 1956
DENHAWKEN	WILSON	TX10	493	188115	ONA 1953	DICKINSON NE	GALVESTON	TX30	167	191642	OA 1953
DENIKE-TOM PHILLIPS	BRAZORIA	TX30	039	016282	N 1997	DICKINSON NW	CHEROKEE	TX60	073	191652	N 1976
DENIS	TOM GREEN	TX75	451	008769	OA 1985	DICKINSON NW	GALVESTON	TX30	167	191652	N 1975
DENISON	SUTTON	TX75	435	188146	N 1962	DICKINSON SE	GALVESTON	TX30	167	191673	ONA 1956
DENISON SOUTH	GRAYSON	TX90	181	188177	OA 1964	DICKSON	NOLAN	TX70	353	191766	OA 1961
DENMAN	MATAGORDA	TX30	321	188208	O 1956	DIEBEL	DE WITT	TX20	123	003541	ON 1982
DENMAN-LEMKE	VICTORIA	TX20	469	011939	N 1985	DIEGO	DUVAL	TX40	131	191828	O 1949
DENNIS	JACK	TX90	237	188301	OA 1983	DIETZ	MCCULLOCH	TX75	307	191890	OA 1957
DENNIS SW	HOOD	TX70	221	000553	N 1977	DIETZ EAST	MCCULLOCH	TX75	307	015858	O 1996
DENNIS SW	PARKER	TX70	367	000553	N 1977	DIGGER	RUSK	TX60	401	015516	O 1993
DENNIS WEST	PARKER	TX70	367	007857	N 1982	DILL EAST	WILBARGER	TX90	487	192014	OA 1956
DENNY	BORDEN	TX85	033	188363	OA 1980	DILLARD	BROWN	TX70	049	192107	OA 1982
DENNY	FALLS	TX50	145	188363	ON 1971	DILLARD	CLAY	TX90	077	192107	O 1953
DENNY BOWLES	HARRISON	TX60	203	010367	N 1985	DILLARD	YOUNG	TX90	503	192107	O 1946
DENSON	CLAY	TX90	077	188518	O 1955	DILLARD SE	CLAY	TX90	077	192138	ONA 1966
DENT INGRAM	DIMMIT	TX10	127	188549	OA 1967	DILLARD SE	JACK	TX90	237	192138	OA 1966
DENTLER	VICTORIA	TX20	469	003187	N 1982	DILLARD SOUTH	CLAY	TX90	077	192169	OA 1965
DENTON	CALLAHAN	TX70	059	188580	OA 1950	DILLARD SW	CLAY	TX90	077	192200	ONA 1967
DENTON A	THROCKMORTON	TX70	447	011388	OA 1987	DILLARD SW	JACK	TX90	237	192200	ONA 1967
DENTON CREEK	MONTAGUE	TX90	337	188611	O 1954	DILLARD WEST	CLAY	TX90	077	192231	ONA 1965
DENTON CREEK NORTH	MONTAGUE	TX90	337	188642	OA 1964	DILLER	CALLAHAN	TX70	059	192262	N 1991
DENVER	MONTAGUE	TX90	337	188797	OA 1943	DILLER	SHACKELFORD	TX70	417	192262	OA 1968
DERBY	YOUNG	TX90	503	189262	ONA 1983	DILLER BLANTON	SHACKELFORD	TX70	417	003190	OA 1983
DERMOTT	SCURRY	TX85	415	189293	O 1949	DILLER NORTH	SHACKELFORD	TX70	417	192274	OA 1974
DEROEN	DAWSON	TX85	115	007051	OA 1981	DILLER WEST	SHACKELFORD	TX70	417	192283	OA 1970
DEROEN SOUTH	DAWSON	TX85	115	009420	OA 1985	DILLEY	FRIO	TX10	163	192293	OA 1976
DERON	RED RIVER	TX60	387	008104	O 1982	DILLEY	HANSFORD	TX95	195	192293	OA 1962
DERRICK BACON	WILSON	TX10	493	002056	OA 1980	DILLIE	YOAKUM	TX85	501	015885	O 1997
DERRY	DUVAL	TX40	131	189355	N 1951	DILLIN	HOWARD	TX80	227	017380	N 1965
DESDEMONA	COMANCHE	TX70	093	189417	OA 1918	DILLON	EASTLAND	TX70	133	008483	N 1984
DESDEMONA	EASTLAND	TX70	133	189417	OA 1918	DILLON	PARKER	TX70	367	008483	N 1984
DESDEMONA	ERATH	TX70	143	189417	OA 1918	DILWORTH	MCMULLEN	TX10	311	192448	ON 1957
DESDEMONA EAST	ERATH	TX70	143	189448	ONA 1967	DILWORTH RANCH	MCMULLEN	TX10	311	192510	ONA 1950
DESDEMONA M	EASTLAND	TX70	133	000554	OA 1980	DILWORTH RANCH NE	MCMULLEN	TX10	311	011701	N 1987
DESDEMONA NORTH	EASTLAND	TX70	133	003825	ONA 1980	DILWORTH RANCH NORTH	MCMULLEN	TX10	311	005139	ONA 1983
DESPARADO	WEBB	TX40	479	009384	N 1985	DILWORTH SE	MCMULLEN	TX10	311	192541	ONA 1955
DESPARADO	MIDLAND	TX80	329	008690	OA 1984	DILWORTH SOUTH	GONZALES	TX10	177	002060	OA 1981
DESTINO	DUVAL	TX40	131	013469	N 1989	DI-MAR	PECOS	TX80	371	190456	N 1978
DEU PREE	WOOD	TX60	499	189696	OA 1951	DIME BOX	LEE	TX30	287	192587	OA 1983
DEU PREE NORTH	WOOD	TX60	499	189727	O 1964	DIMMIT NE	LOVING	TX80	301	007052	OA 1982
DEUCE	SAN JACINTO	TX30	407	189731	N 1974	DIMMITS ISLAND	NUECES	TX40	355	192696	ON 1971
DEUPREE	BEXAR	TX10	029	189739	O 1936	DIMMITT	LOVING	TX80	301	192665	OA 1957
DEVCON	LIVE OAK	TX20	297	189745	N 1976	DIMOCK	KNOX	TX90	275	192727	N 1965
DEVERS	LIBERTY	TX30	291	006106	ONA 1983	DIMOCK	MONTAGUE	TX90	337	192727	OA 1961
DEVERS SOUTH	LIBERTY	TX30	291	006538	OA 1984	DIMPKN	PALO PINTO	TX70	363	000561	N 1981
DEVERS SW	LIBERTY	TX30	291	017092	N 2002	DINERO	LIVE OAK	TX20	297	192851	O 1955
DEVIL	JEFFERSON	TX30	245	002057	ON 1982	DINERO EAST	LIVE OAK	TX20	297	192882	ON 1975
DEVILBISS	LEE	TX30	287	011389	OA 1987	DINERO NORTH	LIVE OAK	TX20	297	192913	N 1957
DEVILLIER	CHAMBERS	TX30	071	189751	N 1975	DINERO WEST	LIVE OAK	TX20	297	192944	ONA 1961
DEVILS COURTHOUSE	TOM GREEN	TX75	451	189789	O 1955	DING DONG	HARDEMAN	TX90	197	006539	O 1984
DEVILS POCKET	NEWTON	TX30	351	189882	ON 1967	DINKINS	LEON	TX50	289	006989	N 1999
DEVILS POCKET WEST	NEWTON	TX30	351	008105	OA 1983	DINN	DUVAL	TX40	131	193099	ONA 1949
DEVILS RIVER	VAL VERDE	TX10	465	189913	ONA 1959	DINN DEEP	DUVAL	TX40	131	012511	N 1988
DEVILS RUN	REFUGIO	TX20	391	001023	ONA 1981	DINN INTERMEDIATE	DUVAL	TX40	131	016859	N 2000
DEVILS WATER HOLE	MCMULLEN	TX10	311	189944	ONA 1969	DINN SW	DUVAL	TX40	131	193130	N 1957
DEVIOUS RIDGE	TAYLOR	TX70	441	003188	O 1983	DINN SW	WEBB	TX40	479	193130	N 1957
DEW	FREESTONE	TX50	161	003189	N 1982	DINSMOOR	ATASCOSA	TX10	013	193161	OA 1952
DEW	LEON	TX50	289	003189	N 1982	DIPPEL	HASKELL	TX70	207	193223	OA 1956
DEWEBER	CLAY	TX90	077	190081	A 1975	DIRKS	BEE	TX20	025	193285	ONA 1934
DEWEBER	JACK	TX90	237	190081	OA 1975	DIRKS	COLEMAN	TX70	083	193285	N 1979
DEWES	WILSON	TX10	493	190089	O 1978	DIRTY JACK	SCHLEICHER	TX75	413	016571	OA 2000
DEWEY	CALHOUN	TX20	057	190130	N 1959	DISCOVERY	SCHLEICHER	TX75	413	007053	OA 1980
DEWEY	EASTLAND	TX70	133	190130	ONA 1975	DISHMAN	CLAY	TX90	077	193316	O 1967
DEWEY LAKE	GLASSCOCK	TX80	173	000299	ONA 1981	DISMUKES	WILSON	TX10	493	193347	OA 1963
DEWEY LAKE	HOWARD	TX80	227	000299	ONA 1981	DITTMAN	PECOS	TX80	371	193452	N 1975
DEWEY LAKE EAST	GLASSCOCK	TX80	173	002058	ONA 1982	DIVERSE	THROCKMORTON	TX70	447	000562	OA 1981
DEWEY LAKE SOUTH	GLASSCOCK	TX80	173	003826	OA 1983	DIVERSE-BENNETT	PARKER	TX70	367	001026	N 1981
DEWEYVILLE	NEWTON	TX30	351	190223	N 1963	DIVIDE	NOLAN	TX70	353	193471	OA 1953
DEWEYVILLE SOUTH	NEWTON	TX30	351	016285	N 1997	DIVIDE EAST	NOLAN	TX70	353	193564	OA 1982
DEWEYVILLE WEST	NEWTON	TX30	351	000153	N 1980	DIVIDE SE	NOLAN	TX70	353	008691	OA 1984
DEWVILLE	GONZALES	TX10	177	007816	OA 1984	DIVOT	FRIO	TX10	163	193688	O 1948
DEXTER	COOKE	TX90	097	190316	OA 1963	DIX HOLLOW	LIVE OAK	TX20	297	016755	N 2001
DEXTER EAST											

TEXAS

Field Name	County Name	State Sub	Co Code	Field Code	Field Disc Type Year	Field Name	County Name	State Sub	Co Code	Field Code	Field Disc Type Year
DIXIELAND	REEVES	TX80	389	193967	ONA 1948	DORR	CRANE	TX80	103	198285	OA 1955
DIXIELAND SW	REEVES	TX80	389	006908	N 1984	DORR	WARD	TX80	475	198285	OA 1955
DIXON	MITCHELL	TX80	335	193998	OA 1953	DORRIS	CALLAHAN	TX70	059	009207	OA 1985
DIXON-LAWLIS	FISHER	TX70	151	000563	OA 1981	DORSEY	HARDIN	TX30	199	198471	ONA 1961
DIXROY	BROOKS	TX40	047	001027	N 1977	DORSEY	JONES	TX70	253	198471	O 1957
D-K	WILBARGER	TX90	487	177830	O 1954	DORSEY	ZAVALA	TX10	507	198471	N 1983
DKH	COLEMAN	TX70	083	014746	N 1993	DORVENE	WARD	TX80	475	198533	OA 1970
D-L-S	HOCKLEY	TX85	219	177861	OA 1953	DORWARD	GARZA	TX85	169	198564	OA 1950
DMR	JACKSON	TX20	239	014917	N 1994	DORWARD	SCURRY	TX85	415	198564	OA 1950
DOAN	WILBARGER	TX90	487	194441	O 1956	DORWARD WEST	GARZA	TX85	169	198595	OA 1961
DOBBIN	MONTGOMERY	TX30	339	000564	N 1980	DOS AGUILAS	ANDREWS	TX80	003	013589	OA 1990
DOBBIN SOUTH	MONTGOMERY	TX30	339	194497	N 1972	DOS ANOS	MCMULLEN	TX10	311	015384	N 1994
DOBBIN SW	MONTGOMERY	TX30	339	194499	N 1973	DOS ARROYOS	ZAVALA	TX10	507	198645	OA 1975
DOBERVICH	HARTLEY	TX95	205	009421	OA 1984	DOS FRIJoles	JACKSON	TX20	239	014921	N 1994
DOBROWOLSKI	ATASCOSA	TX10	013	011102	OA 1987	DOS HERMANOS	WEBB	TX40	479	198688	ONA 1967
DOBSON	FRIO	TX10	163	194534	OA 1953	DOS HERMANOS EAST	WEBB	TX40	479	198693	N 1977
DOC	JIM HOGG	TX40	247	194658	N 1949	DOS HERMANOS WEST	WEBB	TX40	479	198719	ONA 1970
DOC BUDDY	CROCKETT	TX75	105	003684	N 1999	DOS HIJAS	RUNNELS	TX75	399	198733	OA 1976
DOCE PIEDRAS	WHARTON	TX30	481	004320	N 1998	DOS JAIMES	THROCKMORTON	TX70	447	012513	OA 1988
DOCKREY	MITCHELL	TX80	335	194689	OA 1949	DOS PAYASOS	WEBB	TX40	479	198742	N 1977
DOCKUM CREEK	DICKENS	TX85	125	014092	O 1991	DOS PAYASOS EAST	WEBB	TX40	479	001030	N 1978
DOCTOR	FREESTONE	TX50	161	013470	N 1989	DOS YANQUIS	DUVAL	TX40	131	013471	N 1990
DOCTORS EAST	ZAVALA	TX10	507	004630	N 1982	DOSS	GAINES	TX85	165	198750	O 1944
DODD	WHEELER	TX95	483	007474	N 1983	DOSS	HIDALGO	TX40	215	198750	N 1947
DODGION	NOLAN	TX70	353	000565	OA 1980	DOSS	PARKER	TX70	367	198750	N 1979
DODIER	ZAPATA	TX40	505	013806	N 1990	DOSS	STARR	TX40	427	198750	N 1947
DODSON	CONCHO	TX75	095	194844	O 1940	DOSS RANCH	STEPHENS	TX70	429	198766	N 1974
DODSON	MONTAGUE	TX90	337	194844	OA 1940	DOTHAN	EASTLAND	TX70	133	198781	ONA 1963
DODSON SW	CONCHO	TX75	095	194906	ONA 1964	DOTHAN NORTH	EASTLAND	TX70	133	008812	N 1967
DODSON SW	MENARD	TX75	327	194906	ONA 1964	DOTSON SOUTH	RUSK	TX60	401	003193	OA 1982
DOEHRMANN	DE WITT	TX20	123	195030	ON 1954	DOTTIE	DUVAL	TX40	131	011104	N 1986
DOEHRMANN NORTH	DE WITT	TX20	123	195061	ONA 1962	DOTTIE SUE	CHEROKEE	TX60	073	198843	OA 1953
DOERING RANCH	FRIO	TX10	163	195092	ONA 1948	DOTY	JONES	TX70	253	198874	OA 1953
DOG LEG	HARDEMAN	TX90	197	014919	O 1994	DOTY	ORANGE	TX30	361	198874	N 1951
DOG ROBBER	DUVAL	TX40	131	015088	N 1994	DOTY	THROCKMORTON	TX70	447	198874	OA 1984
DOGGIE	BAYLOR	TX90	023	195526	O 1952	DOTY EAST	ORANGE	TX30	361	198905	ON 1953
DOGWOOD	ANDERSON	TX60	001	195681	O 1951	DOTY NW	ORANGE	TX30	361	000568	OA 1979
DOHMAN	GOLIAD	TX20	175	011103	N 1987	DOTY P	THROCKMORTON	TX70	447	009208	O 1984
DOLAN	LIVE OAK	TX20	297	003766	N 1981	DOTY SE	ORANGE	TX30	361	000135	N 1987
DOLEN	LIBERTY	TX30	291	009585	N 1982	DOTY SOUTH	ORANGE	TX30	361	198936	O 1956
DOLLAR POINT	GALVESTON	TX30	167	191885	N 1976	DOTY SW	ORANGE	TX30	361	198967	O 1965
DOLLARHIDE	ANDREWS	TX80	003	195898	OA 1945	DOUBLE A WELLS	POLK	TX30	373	000569	N 1980
DOLLARHIDE EAST	ANDREWS	TX80	003	195929	OA 1949	DOUBLE A WELLS WEST	POLK	TX30	373	016287	N 1997
DOLLARHIDE NE	ANDREWS	TX80	003	195960	OA 1965	DOUBLE B	HOWARD	TX80	227	014543	ON 1993
DOLLARHIDE SE	ANDREWS	TX80	003	013850	OA 1991	DOUBLE B	MITCHELL	TX80	335	014543	ON 1993
DOLLIE ADAMS	THROCKMORTON	TX70	447	196022	OA 1950	DOUBLE BAYOU	CHAMBERS	TX30	071	199060	ONA 1938
DOLLIE SMITH	YOUNG	TX90	503	196053	OA 1956	DOUBLE BAYOU EAST	CHAMBERS	TX30	071	199091	ONA 1955
DOLLY	NEWTON	TX30	351	196115	ON 1956	DOUBLE BAYOU SOUTH	CHAMBERS	TX30	071	199122	OA 1965
DOLLY WEST	JASPER	TX30	241	008109	O 1982	DOUBLE BAYOU SW	CHAMBERS	TX30	071	017273	OA 2003
DOLORES	SHACKELFORD	TX70	417	196162	O 1994	DOUBLE BAYOU WEST	CHAMBERS	TX30	071	199153	N 1967
DOLORES CREEK	WEBB	TX40	479	187560	N 1979	DOUBLE D	SHACKELFORD	TX70	417	199246	O 1950
DOLORES CREEK SOUTH	WEBB	TX40	479	012154	N 1980	DOUBLE D	STEPHENS	TX70	429	199246	OA 1948
DOLPH	SHACKELFORD	TX70	417	196208	ONA 1982	DOUBLE DIAMOND	PARKER	TX70	367	011106	N 1986
DOLPHIN	ECTOR	TX80	135	016465	O 1999	DOUBLE DIP	ARCHER	TX90	009	199251	OA 1978
DOLPHIN PROSPECT	OFFSHORE-STATE	TX05	990	017722	N 2004	DOUBLE E	WARD	TX80	475	007227	O 1999
DOMINE	BROWN	TX70	049	196425	OA 1977	DOUBLE EAGLE	PECOS	TX80	371	199261	N 1978
DOMINEY	COMANCHE	TX70	093	008487	ONA 1984	DOUBLE F	PALO PINTO	TX70	363	199277	OA 1958
DOMINION	TERRY	TX85	445	001028	OA 1979	DOUBLE GUM	CHAMBERS	TX30	071	199308	O 1945
DOMINO	RED RIVER	TX60	387	015515	O 1995	DOUBLE -H-	ECTOR	TX80	135	011703	O 1955
DOMINY-LYDICK	COLEMAN	TX70	083	196611	OA 1954	DOUBLE -H-	THROCKMORTON	TX70	447	011703	OA 1984
DON	RUNNELS	TX75	399	196642	OA 1954	DOUBLE -H- WEST	ECTOR	TX80	135	199370	O 1961
DON	YOUNG	TX90	503	196642	O 1967	DOUBLE -J-	BORDEN	TX85	033	199401	OA 1969
DON HART	PALO PINTO	TX70	363	196680	OA 1973	DOUBLE K	JONES	TX70	253	007231	OA 1997
DON PFLUGER	CONCHO	TX75	095	014642	O 1993	DOUBLE L	PECOS	TX80	371	199432	ONA 1972
DON TOMAS	KENEDY	TX40	261	196694	N 1974	DOUBLE LAKE	SAN JACINTO	TX30	407	008110	ONA 1983
DON TOWNES	RED RIVER	TX60	387	015948	O 1996	DOUBLE M	NOLAN	TX70	353	008489	N 1984
DON WOODY	STARR	TX40	427	196704	N 1970	DOUBLE M RANCH	NOLAN	TX70	353	001031	OA 1980
DONAHOU	WILSON	TX10	493	196735	O 1968	DOUBLE MOUNTAIN	STONEWALL	TX70	433	199463	OA 1950
DONAHOO	REEVES	TX80	389	003192	OA 1982	DOUBLE MOUNTAIN NORTH	STONEWALL	TX70	433	016579	O 2000
DONELSON	MIDLAND	TX80	329	196859	OA 1984	DOUBLE MOUNTAIN WEST	STONEWALL	TX70	433	199494	O 1953
DONHAM	CROCKETT	TX75	105	196921	ONA 1955	DOUBLE ODDS	NOLAN	TX70	353	001033	OA 1981
DONIE	FREESTONE	TX50	161	196933	N 1978	DOUBLE -R-	CROCKETT	TX75	105	199525	OA 1970
DONNA	HIDALGO	TX40	215	197076	ONA 1949	DOUBLE -S-	BORDEN	TX85	033	011105	OA 1987
DONNA	LOVING	TX80	301	197076	O 1983	DOUBLE T	PECOS	TX80	371	001034	OA 1979
DONNA	SHACKELFORD	TX70	417	197076	N 1978	DOUBLE TROUBLE	CALLAHAN	TX70	059	007858	N 1980
DONNA BUCHANAN	HIDALGO	TX40	215	179079	N 1978	DOUBLE U	DUVAL	TX40	131	199553	OA 1975
DONNA GAYLE	THROCKMORTON	TX70	447	006345	OA 1984	DOUBLE-BEND	THROCKMORTON	TX70	447	199184	N 1986
DONNELL	STEPHENS	TX70	429	197138	O 1942	DOUBTING TIM	NOLAN	TX70	353	015191	O 1994
DONNELL	YOUNG	TX90	503	197138	ONA 1900	DOUCETTE	TYLER	TX30	457	012156	N 1986
DONNELLY	ECTOR	TX80	135	197169	OA 1950	DOUG COOK	EASTLAND	TX70	133	010714	OA 1986
DONNELLY NORTH	ECTOR	TX80	135	197231	ONA 1956	DOUG JOHNSON	CLAY	TX90	077	199649	OA 1952
DONNER	JACKSON	TX20	239	197293	N 1994	DOUG JOHNSON	JACK	TX90	237	199649	OA 1952
DONOHOO	CLAY	TX90	077	197340	OA 1951	DOUG PERRYMAN	ARCHER	TX90	009	199680	OA 1969
DOODLEBUG	UPTON	TX75	461	011940	OA 1988	DOUGAR	NEWTON	TX30	351	199711	OA 1954
DOOLITTLE	DE WITT	TX20	123	197465	N 1974	DOUGAR EAST	NEWTON	TX30	351	199742	ONA 1958
DOOLITTLE SW	DE WITT	TX20	123	197472	N 1976	DOUGAR WEST	JASPER	TX30	241	199773	OA 1963
DOPEY	WHARTON	TX30	481	015274	N 1994	DOUGAR WEST	NEWTON	TX30	351	199773	OA 1963
DORA NORTH	NOLAN	TX70	353	197634	ONA 1953	DOUGHERTY	NUECES	TX40	355	199804	ONA 1944
DORA NW	NOLAN	TX70	353	197665	OA 1955	DOUGHERTY RANCH	BEE	TX20	025	003830	N 1983
DORA ROBERTS	ECTOR	TX80	135	197696	OA 1954	DOUGHTY	NUECES	TX40	355	001035	ONA 1981
DORA ROBERTS	MIDLAND	TX80	329	197696	OA 1954	DOUGHTY NORTH	NUECES	TX40	355	013472	N 1989
DORBANDT	CALLAHAN	TX70	059	003048	OA 1982	DOUGHTY NW	NUECES	TX40	355	013473	ONA 1989
DORCHESTER	GRAYSON	TX90	181	197893	OA 1975	DOUGHTY SW	NUECES	TX40	355	003194	ONA 1983
DORCHESTER NORTH	GRAYSON	TX90	181	009206	OA 1985	DOUGHTY WEST	NUECES	TX40	355	008111	N 1981
DOREEN	KIMBLE	TX75	267	197913	ONA 1954	DOUGLAS	DUVAL	TX40	131	199835	N 1980
DOREEN SHALLOW	KIMBLE	TX75	267	197944	ON 1954	DOUGLAS	JACK	TX90	237	199835	ONA 1984
DORIAN-KING	YOUNG	TX90	503	197975	OA 1956	DOUGLAS	MCMULLEN	TX10	311	199835	N 1983
DORIS	NOLAN	TX70	353	198006	ONA 1969	DOUGLAS	RUNNELS	TX75	399	199835	OA 1981
DORIS	STEPHENS	TX70	429	198006	OA 1983	DOUGLASS	NACOGDOCHES	TX60	347	200207	N 1950
DORIS NORTH	NOLAN	TX70	353	003829	OA 1983	DOUGLASS	PARKER	TX70	367	200207	N 1981
DORLAND	HOWARD	TX80	227	001029	OA 1980	DOUGLASS NW	NACOGDOCHES	TX60	347	011704	N 1987
DORMAN	RUNNELS	TX75	399	198037	OA 1961	DOUGLASS SW	NACOGDOCHES	TX60	347	200231	N 1973
DORMAN WEST	RUNNELS	TX75	399	198068	OA 1976	DOUGLASS WEST	NACOGDOCHES	TX60	347	200269	ONA 1967
DORNBURG	GOLIAD	TX20	175	198109	N 1973	DOUGLASSVILLE	CASS	TX60	067	200300	N 1967
DORNBURG NORTH	GOLIAD	TX20	175	003778	N 1982	DOUGS DOGGY DEAL	JONES	TX70	253	015533	O 1995
DOROTHY BARTLETT	LIVE OAK	TX20	297	014541	N 1992	DOUGS EAST	JACK	TX90	237	200362	O 1952
DOROTHY G NASH	STONEWALL	TX70	433	012512	O 1988	DOUGS WEST	CLAY	TX90	077	200393	OA 1952
DOROTHY J	CALLAHAN	TX70	059	014542	N 1993	DOUGS WEST	JACK	TX90	237	200393	OA 1952
DOROTHY SUE	SHACKELFORD	TX70	417	198130	OA 1961	DOUZE	ARCHER	TX90	009	010372	



Field Name	County Name	State Sub	Co Code	Field Code	Field Disc Type Year	Field Name	County Name	State Sub	Co Code	Field Code	Field Disc Type Year
DOVE CREEK	STONEWALL	TX70	433	200455	O 1984	DUNBAR SW	RAINS	TX50	379	205757	N 1969
DOVE CREEK	TOM GREEN	TX75	451	200455	OA 1961	DUNBAR WEST	RAINS	TX50	379	008115	N 1984
DOVE CREEK EAST	TOM GREEN	TX75	451	200486	OA 1966	DUNCAN	WHARTON	TX30	481	205788	N 1965
DOVE CREEK SOUTH	IRION	TX75	235	200517	ONA 1952	DUNCAN CEMETARY	SHELBY	TX60	419	004378	N 1983
DOVE CREEK SOUTH	SCHLEICHER	TX75	413	200517	ONA 1952	DUNCAN SLOUGH	MATAGORDA	TX30	321	205943	ONA 1960
DOVE CREEK SOUTH	TOM GREEN	TX75	451	200517	ONA 1952	DUNCAN SLOUGH SE	MATAGORDA	TX30	321	000572	N 1982
DOVE RUSTLER	DUVAL	TX40	131	016933	OA 1999	DUNCAN SLOUGH SOUTH	MATAGORDA	TX30	321	205974	N 1970
DOVE SOUTH	COOKE	TX90	097	200579	OA 1953	DUNCAN SLOUGH SW	MATAGORDA	TX30	321	008116	ONA 1983
DOVE SPRING	IRION	TX75	235	200610	OA 1951	DUNCAN SLOUGH WEST	MATAGORDA	TX30	321	003964	N 1981
DOVE SPRING WEST	IRION	TX75	235	200641	ONA 1966	DUNCAN SOUTH	WHARTON	TX30	481	008693	N 1984
DOVER	GARZA	TX85	169	200672	OA 1985	DUNDEE	ARCHER	TX90	009	206160	O 1955
DOVIE	YOUNG	TX90	503	030049	OA 1982	DUNE	CRANE	TX80	103	206222	ONA 1938
DOWDY RANCH	FREESTONE	TX50	161	016860	N 1999	DUNE EAST	CRANE	TX80	103	206253	OA 1952
DOWELL	FISHER	TX70	151	201044	O 1951	DUNE NE	CRANE	TX80	103	206284	O 1969
DOW-MAYER	IRION	TX75	235	201013	OA 1972	DUNE SE	CRANE	TX80	103	206346	O 1954
DOWN UNDER	HARDEMAN	TX90	197	013590	OA 1990	DUNES	JACK	TX90	237	206377	ON 1969
DOWNIE	PECOS	TX80	371	201282	N 1973	DUNFORD	HARDIN	TX30	199	206480	N 1979
DOWNING	RUNNELS	TX75	399	201287	O 1977	DUNHAM	JACK	TX90	237	206501	ONA 1963
DOWNTAIN	EASTLAND	TX70	133	008692	OA 1984	DUNHAM & YOUNG	COLEMAN	TX70	083	206532	OA 1949
DOX	GOLIAD	TX20	175	013210	N 1989	DUNHAM BAY	ARANSAS	TX40	007	001039	N 1980
DOYLE	LIPSCOMB	TX95	295	201354	OA 1963	DUNHAM WEST	JACK	TX90	237	206563	ONA 1964
DOYLE CREEK	CHEROKEE	TX60	073	201385	N 1983	DUNIGAN	BORDEN	TX85	033	206594	OA 1958
DOZER	ARCHER	TX90	009	201554	OA 1978	DUNLAP	CALDWELL	TX10	055	206687	OA 1939
DOZIER	COOKE	TX90	097	201571	OA 1955	DUNLAP	GUADALUPE	TX10	187	206687	OA 1939
DPB	PARKER	TX70	367	004377	N 1983	DUNLAY	MEDINA	TX10	325	206780	O 1938
DRACO	STARR	TX40	427	201785	N 1981	DUNMAN	COLEMAN	TX70	083	206811	OA 1952
DRAGON	SAN PATRICIO	TX40	409	201804	N 1956	DUNN	JIM WELLS	TX40	249	206873	ON 1955
DRAGON LAND	SHACKELFORD	TX70	417	012736	OA 1989	DUNN	LIVE OAK	TX20	297	206873	ONA 1957
DRAGON CREEK	MCMULLEN	TX10	311	201959	ONA 1957	DUNN	MITCHELL	TX80	335	206873	OA 1949
DRAGON CREEK SW	MCMULLEN	TX10	311	201990	OA 1967	DUNNAVANT	REEVES	TX80	389	008694	N 1984
DRAKES BRANCH	TYLER	TX30	457	202083	ONA 1957	DUNN-MCCAMPBELL	KLEBERG	TX40	273	206904	O 1967
DRAKES BRANCH EAST	TYLER	TX30	457	202114	N 1967	DUNN-MCCAMPBELL	OFFSHORE-STATE	TX05	990	206904	N 1961
DRAKES BRANCH SOUTH	TYLER	TX30	457	016288	N 1996	DUNWOLTERS	KARNES	TX20	255	207059	OA 1955
DRAKES BRANCH WEST	TYLER	TX30	457	202145	ON 1967	DUPREE	DAWSON	TX85	115	207152	OA 1960
DRAPELLA	DE WITT	TX20	123	202220	N 1975	DUPRIEST	ARCHER	TX90	009	207183	O 1958
DRAPER	JIM HOGG	TX40	247	202207	N 1961	DURANGO	CALLAHAN	TX70	059	007859	OA 1982
DRASCO	TAYLOR	TX70	441	202238	O 1956	DURHAM	STERLING	TX80	431	207493	OA 1950
DRAW NE	LYNN	TX85	305	009209	OA 1985	DURHAM WEST	STERLING	TX80	431	207648	O 1953
DRAW NW	LYNN	TX85	305	009210	OA 1985	DURKEE	HARRIS	TX30	201	207679	ONA 1948
DREAM CATCHER	THROCKMORTON	TX70	447	015192	O 1994	DURKEE NORTH	HARRIS	TX30	201	207710	ONA 1946
DRENNAN & PETERSON	JACK	TX90	237	010373	N 1985	DURO CREEK	HANSFORD	TX95	195	207799	OA 1975
DREWS LANDING	POLK	TX30	373	008112	N 1998	DUSA	TAYLOR	TX70	441	011108	O 1986
DREWS LANDING	SAN JACINTO	TX30	407	008112	N 1981	DUSEK	TOM GREEN	TX75	451	207865	OA 1956
DREYER	VICTORIA	TX20	469	202579	N 1957	DUSTER NE	COMANCHE	TX70	093	208107	OA 1977
DREYER SOUTH	VICTORIA	TX20	469	202594	N 1974	DUSTER SOUTH	COMANCHE	TX70	093	208113	N 1963
DRIESCHNER	WILBARGER	TX90	487	008107	O 1997	DUSTVILLE	HOWARD	TX80	227	015580	O 1996
DRILEXCO	SCURRY	TX85	415	202765	OA 1960	DUSTY	COLEMAN	TX70	083	005150	ONA 1983
DRINI	CALLAHAN	TX70	059	001037	ONA 1980	DUSTY MESA	PECOS	TX80	371	016960	N 2001
DRISCOLL NORTH	DUVAL	TX40	131	202982	O 1946	DUSTY ROAD	JASPER	TX30	241	014924	N 1994
DRISCOLL RANCH	NUECES	TX40	355	203013	O 1939	DUTCHER	OCHILTREE	TX95	357	208392	ONA 1959
DRISCOLL RANCH CRI	NUECES	TX40	355	017578	N 2004	DUTTON RANCH	MCCULLOCH	TX75	307	208547	O 1967
DRISKELL LAKE	SMITH	TX60	423	005147	ONA 1982	D-W-C	STONEWALL	TX70	433	000544	OA 1979
DRIVER	MIDLAND	TX80	329	203075	OA 1951	DYCO	HEMPHILL	TX95	211	208890	N 1982
DROKE	FISHER	TX70	151	203106	OA 1954	DYCO	HOCKLEY	TX85	219	208890	OA 1978
DROKE	STONEWALL	TX70	433	203106	OA 1954	DYCO	WHEELER	TX95	483	208890	N 1982
DRUM POINT	BRAZORIA	TX30	039	203230	N 1953	DYCUS	SAN PATRICIO	TX40	409	014925	N 1994
DRUMMOND	CALDWELL	TX10	055	203261	OA 1968	DYE	ZAPATA	TX40	505	208901	N 1976
DRY CREEK	CROCKETT	TX75	105	203602	O 1953	DYE CREEK	MONTAGUE	TX90	337	208904	OA 1955
DRY CREEK	HARDIN	TX30	199	203602	ONA 1960	DYE WEST	ZAPATA	TX40	505	001040	N 1980
DRY DUCK	DICKENS	TX85	125	015559	O 1995	DYEMOUND	MONTAGUE	TX90	337	208935	OA 1953
DRY GULCH	VICTORIA	TX20	469	001038	OA 1981	DYEMOUND SE	MONTAGUE	TX90	337	208966	O 1956
DRY HOLLOW	LAVACA	TX20	285	002067	N 1982	DYEMOUND SOUTH	MONTAGUE	TX90	337	208997	OA 1955
DRY HOLLOW	VICTORIA	TX20	469	002067	N 1982	DYER	CALLAHAN	TX70	059	209028	ONA 1954
DRY HOLLOW NORTH	LAVACA	TX20	285	014923	N 1993	DYER	EASTLAND	TX70	133	209028	N 1982
DRY HOLLOW NW	LAVACA	TX20	285	016930	N 2000	DYERSDALE	HARRIS	TX30	201	209090	ONA 1940
DST	SAN PATRICIO	TX40	409	015909	N 1996	DYERSDALE NORTH	HARRIS	TX30	201	209121	ONA 1970
DUARD POTTS	JACK	TX90	237	006540	N 1984	DYESS	TAYLOR	TX70	441	209152	ONA 1959
DUBANN	WILBARGER	TX90	487	003990	O 1956	DYKES	CALLAHAN	TX70	059	209183	OA 1953
DUBE	ZAVALA	TX10	507	004716	N 1982	DYNAMIC	WHARTON	TX30	481	016593	N 2000
DUBINA	FAYETTE	TX30	149	204005	O 1975	DYNAMO	YOUNG	TX90	503	000573	OA 1980
DUBINA SOUTH	COLORADO	TX30	089	204013	ONA 1975	DYNO	SHACKELFORD	TX70	417	015534	O 1996
DUBINA WEST	FAYETTE	TX30	149	006108	N 1982	E & H	THROCKMORTON	TX70	447	209667	OA 1963
DUBLIN	WICHITA	TX90	485	204052	O 1955	E 115	SHACKELFORD	TX70	417	015386	O 1994
DUBLIN-KIEL	WILBARGER	TX90	487	204083	O 1954	E 115 SW	SHACKELFORD	TX70	417	015387	O 1995
DUBOIS	JOHNSON	TX50	251	204114	N 1997	E A	NOLAN	TX70	353	209998	OA 1954
DUBOSE	GONZALES	TX10	177	204300	ONA 1961	E A NORTH	NOLAN	TX70	353	013675	O 1990
DUBOSE	JIM WELLS	TX40	249	204300	O 1950	E B BAKER	LIVE OAK	TX20	297	003767	N 1982
DUBOSE NE	GONZALES	TX10	177	204320	OA 1971	E B G	TITUS	TX60	449	012741	OA 1988
DUBOSE SOUTH	DUVAL	TX40	131	204331	O 1954	E C B	GLASSCOCK	TX80	173	010911	OA 1986
DUC	WHARTON	TX30	481	017638	N 2004	E C F	REEVES	TX80	389	210060	O 1964
DUCK CREEK	DICKENS	TX85	125	204486	OA 1957	E D BOWLES JR	HARRISON	TX60	203	011109	N 1986
DUCK POND	ZAVALA	TX10	507	204251	N 1977	E E C	EASTLAND	TX70	133	011945	OA 1987
DUCKWORTH	ARCHER	TX90	009	204548	O 1953	E EOLA	CONCHO	TX75	095	011707	ONA 1987
DUDE	DUVAL	TX40	131	008491	N 1980	E G E	JONES	TX70	253	210091	OA 1971
DUDE WILSON	OCHILTREE	TX95	357	204579	ONA 1958	E G N	CALLAHAN	TX70	059	210122	OA 1954
DUDLEY	BROWN	TX70	049	204610	OA 1982	E H F	VICTORIA	TX20	469	210130	N 1975
DUDLEY	COLEMAN	TX70	083	204610	OA 1982	E I B	ANDERSON	TX60	001	014335	OA 1992
DUDLEY	CROCKETT	TX75	105	204610	N 1978	E J	TAYLOR	TX70	441	210153	OA 1967
DUDLEY	TAYLOR	TX70	441	204610	O 1953	E J M	STEPHENS	TX70	429	007861	OA 1982
DUDLEY CAMPBELL	REFUGIO	TX20	391	010245	ONA 1986	E J NORTH	TAYLOR	TX70	441	003196	OA 1982
DUDLEY EAST	CROCKETT	TX75	105	007054	ON 1980	E J SOUTH	TAYLOR	TX70	441	001041	OA 1980
DUFFY	WHARTON	TX30	481	204951	ONA 1951	E M GRAVES	COLEMAN	TX70	083	011392	OA 1987
DUFFY NORTH	WHARTON	TX30	481	010715	N 1986	E O C	STONEWALL	TX70	433	210246	OA 1968
DUFFY PEAK	GARZA	TX85	169	204982	OA 1957	E P C	BORDEN	TX85	033	210251	OA 1977
DUFFY PEAK SW	GARZA	TX85	169	205004	O 1970	E R BOUNDS	ATASCOSA	TX10	013	008770	OA 1984
DUFFY SOUTH	WHARTON	TX30	481	205013	ONA 1963	E R F	BROOKS	TX40	047	210277	N 1969
DUGAT	LAVACA	TX20	285	013591	N 1990	E S T	CROCKETT	TX75	105	007055	O 1982
DUGGAN	ARCHER	TX90	009	205044	OA 1955	E W D	STONEWALL	TX70	433	009211	OA 1985
DUGGAN	COCHRAN	TX85	079	205044	O 1936	E X O C	JONES	TX70	253	210308	OA 1970
DUGGER	NUECES	TX40	355	016289	N 2000	E&L	SHACKELFORD	TX70	417	009212	OA 1985
DUGOLD	COLEMAN	TX70	083	205106	N 1954	EADS	JIM WELLS	TX40	249	210339	N 1984
DUGOUT	THROCKMORTON	TX70	447	205133	OA 1976	EAGLE	MARTIN	TX80	317	210370	OA 1980
DUKE	ARCHER	TX90	009	205199	O 1953	EAGLE	MAVERICK	TX10	323	210370	ONA 1961
DUKE	WHARTON	TX30	481	205199	ON 1953	EAGLE BAY	GALVESTON	TX30	167	016291	N 1997
DUKE RUDMAN	GALVESTON	TX30	167	012515	OA 1988	EAGLE CREEK	NOLAN	TX70	353	210463	O 1985
DUKE-MAY	LIPSCOMB	TX95	295	003195	OA 1982	EAGLE FLAT	WILBARGER	TX90	487	010375	O 1986
DUKIEL	ARCHER	TX90	009	205303	OA 1956	EAGLE HILL	DUVAL	TX40	131	210525	ONA 1933
DULCE	ATASCOSA	TX10	013	205354	ONA 1969	EAGLE LAKE	COLORADO	TX30	089	210556	N 1945
DULUP	WEBB	TX40	479	205447	OA 1942	EAGLE LAKE WEST	COLORADO	TX30	089	210587	OA 1985
DUMONT											

TEXAS

Field Name	County Name	State Sub	Co Code	Field Code	Field Disc Type	Year	Field Name	County Name	State Sub	Co Code	Field Code	Field Disc Type	Year
EAGLE VIEW	COLORADO	TX30	089	210711	ONA	1972	EDROY SE	SAN PATRICIO	TX40	409	004632	O	1983
EAGLE'S CLAW	WHARTON	TX30	481	014875	N	1993	EDROY SOUTH	SAN PATRICIO	TX40	409	003832	N	1983
EANES	CLAY	TX90	077	210835	OA	1951	EDROY WEST	SAN PATRICIO	TX40	409	215153	N	1972
EANES	MONTAGUE	TX90	337	210835	OA	1951	EDWARDS	CRANE	TX80	103	215299	OA	1935
EANES NE	MONTAGUE	TX90	337	210866	O	1961	EDWARDS	ECTOR	TX80	135	215299	OA	1935
EANES NORTH	MONTAGUE	TX90	337	210897	O	1963	EDWARDS	GLASSCOCK	TX80	173	215299	O	1956
EANES NW	MONTAGUE	TX90	337	210928	OA	1963	EDWARDS	OCHILTREE	TX95	357	215299	N	1980
EARL	GRAYSON	TX90	181	210959	OA	1953	EDWARDS -04-	CRANE	TX80	103	215330	OA	1956
EARL D LEE	EASTLAND	TX70	133	009213	N	1985	EDWARDS -04- SOUTH	CRANE	TX80	103	215361	OA	1967
EARL WISDOM	KNOX	TX90	275	211052	OA	1950	EDWARDS BLUFF	KING	TX85	269	012355	OA	1988
EARL-LEE	WOOD	TX60	499	210990	OA	1950	EDWARDS RANCH	CRANE	TX80	103	215423	O	1952
EARLY	SCURRY	TX85	415	211393	OA	1949	EDWARDS RANCH	JACK	TX90	237	215423	OA	1979
EARLY BIRD	ERATH	TX70	143	014015	N	1991	EDWARDS RANCH	VICTORIA	TX20	469	215423	N	1953
EARLY DAWN	HOOD	TX70	221	010717	N	1986	EDWARDS WEST	ECTOR	TX80	135	215454	OA	1970
EARLY REPRIEVE	HARDEMAN	TX90	197	014748	O	1993	EDWIN	CONCHO	TX75	095	000583	N	1977
EARNEST	SCURRY	TX85	415	211455	OA	1956	EDWIN FIMBEL	VICTORIA	TX20	469	012958	N	1988
EARNEST HILL	SHELBY	TX60	419	211486	ONA	1959	EDWIN PHARIS	WHARTON	TX30	481	017352	N	1983
EASON	JONES	TX70	253	211517	O	1954	EFDEE	RUSK	TX60	401	004633	N	1983
EASON EAST	RUSK	TX60	401	000577	ON	1978	EFFIE	FOARD	TX90	155	215617	O	1955
EAST	JIM HOGG	TX40	247	211579	ONA	1942	EFFIE DELL	STEPHENS	TX70	429	007581	N	1984
EAST 76	DUVAL	TX40	131	003050	N	1982	EFFORT	DAWSON	TX85	115	010912	OA	1986
EAST BAY	GALVESTON	TX30	167	211610	N	1958	EGB	HARRISON	TX60	203	011708	N	1986
EAST COLUMBIA	BRAZORIA	TX30	039	211750	ONA	1961	EGGERT	SAN PATRICIO	TX40	409	003197	ONA	1982
EAST TANK	BORDEN	TX85	033	001042	OA	1981	EGYPT	WHARTON	TX30	481	215803	ONA	1945
EAST TEXAS	CHEROKEE	TX60	073	211889	ON	1930	EGYPT NORTH	WHARTON	TX30	481	016293	N	1997
EAST TEXAS	GREGG	TX60	183	211889	ON	1930	EGYPT NW	WHARTON	TX30	481	000584	N	1981
EAST TEXAS	RUSK	TX60	401	211889	ONA	1930	EHLERS	BROOKS	TX40	047	001047	N	1979
EAST TEXAS	SMITH	TX60	423	211889	ON	1930	EICHELSON	ROBERTSON	TX50	395	015798	N	1995
EAST TEXAS	UPSHUR	TX60	459	211889	ON	1930	EICKE RANCH	BORDEN	TX85	033	015277	O	1994
EAST VIEW	SHACKELFORD	TX70	417	015388	O	1995	EIDELBACH	TOM GREEN	TX75	451	215927	O	1955
EASTER	COLORADO	TX30	089	212044	N	1958	EIGHT HIGH	HASKELL	TX70	207	216020	OA	1959
EASTER BROTHERS	SHACKELFORD	TX70	417	212075	ONA	1969	EIGHT MILE DRAW	SUTTON	TX75	435	216042	N	1974
EASTER HEIRS	JACK	TX90	237	007820	OA	1984	EILAND	SCURRY	TX85	415	216082	O	1950
EASTER NORTH	COLORADO	TX30	089	212084	N	1976	EILAND	WILBARGER	TX90	487	216082	OA	1983
EASTER SOUTH	COLORADO	TX30	089	000579	ONA	1979	EILEEN JANE	YOUNG	TX90	503	216113	ONA	1958
EASTER-BELLE	TAYLOR	TX70	441	007822	OA	1984	EILEEN SULLIVAN	LEON	TX50	289	012959	N	1988
EASTERLING	YOUNG	TX90	503	000580	OA	1979	EITHERWAY	CULBERSON	TX80	109	216206	OA	1959
EASTERLY	YOUNG	TX90	503	212106	OA	1953	EIVANS	FISHER	TX70	151	216237	O	1956
EASTERN	BRAZOS	TX30	041	212137	ON	1986	EKDAHL	JONES	TX70	253	010718	O	1986
EASTHAM STATE FARM	HOUSTON	TX60	225	005153	ONA	1983	EL ANZUELO	KENEDY	TX40	261	014686	ON	1993
EASTLAND COUNTY REGULAR	EASTLAND	TX70	133	212199	ONA	1917	EL AZUL	BROOKS	TX40	047	001048	N	1978
EASTLAND NORTH	EASTLAND	TX70	133	212208	OA	1978	EL BANO	ZAVALA	TX10	507	216346	N	1977
EASTLAND WEST	EASTLAND	TX70	133	007862	N	1981	EL BENADITO	STARR	TX40	427	216408	ONA	1952
EASTON NORTH	HARRISON	TX60	203	009423	N	1984	EL BENADITO SOUTH	STARR	TX40	427	216439	ON	1965
EATHERLY	JACK	TX90	237	009424	OA	1984	EL CABALLERO	WEBB	TX40	479	008493	N	1984
EATON	COLORADO	TX30	089	212385	N	1971	EL CABALLO BLANCO	TAYLOR	TX70	441	014443	O	1993
EATON	EASTLAND	TX70	133	212385	N	1983	EL CAMPO	WHARTON	TX30	481	216470	ONA	1944
EATON SOUTH	COLORADO	TX30	089	212422	N	1974	EL CAMPO NE	WHARTON	TX30	481	013852	N	1990
EBEN HABEN	VICTORIA	TX20	469	212509	N	1958	EL CAMPO NORTH	WHARTON	TX30	481	216501	ONA	1941
EBERHART RANCH	EASTLAND	TX70	133	017639	O	2004	EL CAMPO SOUTH	WHARTON	TX30	481	216532	ONA	1964
ECHOLS	STEPHENS	TX70	429	212685	O	1954	EL CAMPO WEST	WHARTON	TX30	481	216563	ONA	1945
ECHO	COLEMAN	TX70	083	212695	ON	1952	EL CARRO	JIM WELLS	TX40	249	216594	OA	1969
ECHO	ORANGE	TX30	361	212695	ONA	1950	EL CHICO	PARKER	TX70	367	001049	N	1980
ECHO NE	ORANGE	TX30	361	212788	O	1953	EL CINCO	CROCKETT	TX75	105	216625	ONA	1961
ECHO NORTH	COLEMAN	TX70	083	007863	ONA	1980	EL CINCO	PECOS	TX80	371	216625	ONA	1961
ECHO NW	COLEMAN	TX70	083	001043	ONA	1979	EL CINCO EAST	CROCKETT	TX75	105	216656	O	1962
ECHOLS	DAWSON	TX85	115	212819	OA	1984	EL CINCO SOUTH	PECOS	TX80	371	216670	OA	1973
ECHOLS	STEPHENS	TX70	429	212819	ONA	1954	EL COYOTE	BROOKS	TX40	047	015278	N	1994
ECHOLS	ZAPATA	TX40	505	212819	N	1945	EL DRAGON	JIM HOGG	TX40	247	016310	N	2001
ECKERT	BEXAR	TX10	029	213005	OA	1928	EL EBANITO	STARR	TX40	427	216780	ON	1949
ECKLAW	CROCKETT	TX75	105	213041	OA	1976	EL GATO	WEBB	TX40	479	001050	N	1950
ECTORFISK	ECTOR	TX80	135	014841	O	1994	EL GORDO	OFFSHORE-STATE	TX05	990	216795	N	1976
ED AND PATSY	COLEMAN	TX70	083	010376	OA	1985	EL GRULLO	ZAPATA	TX40	505	216808	N	1977
ED BISHOP	YOUNG	TX90	503	213067	OA	1957	EL GRULLO EAST	ZAPATA	TX40	505	008122	N	1981
ED BISHOP EAST	YOUNG	TX90	503	213098	O	1959	EL INDIO	MAVERICK	TX10	323	216811	ONA	1959
ED HOWARD	ANDERSON	TX60	001	213160	O	1950	EL INDIO EAST	MAVERICK	TX10	323	216842	O	1961
ED JOHNSON	ARCHER	TX90	009	013474	O	1990	EL INDIO NORTH	MAVERICK	TX10	323	216849	ONA	1973
ED POKORNY	CULBERSON	TX80	109	213191	O	1969	EL INFERNILLO	KLEBERG	TX40	273	001051	OA	1979
ED STUMBERG	DIMMIT	TX10	127	008771	N	1984	EL JAVALI	JIM HOGG	TX40	247	216873	OA	1951
ED VELA	HIDALGO	TX40	215	213222	N	1955	EL JAVALI	STARR	TX40	427	216873	ONA	1951
ED WILLOUGHBY	SCHLEICHER	TX75	413	213253	O	1954	EL KAY	STERLING	TX80	431	216904	OA	1964
EDCO	RUNNELS	TX75	399	000581	OA	1980	EL MAR	LOVING	TX80	301	216935	OA	1959
EDDIE	WHARTON	TX30	481	000108	N	1980	EL MATON	MATAGORDA	TX30	321	216966	ONA	1959
EDEN	CONCHO	TX75	095	213408	ON	1945	EL MATON	SMITH	TX60	423	216966	N	1984
EDEN NORTH	CONCHO	TX75	095	007210	N	1990	EL MATON	WHARTON	TX30	481	216966	N	1959
EDEN SW	CONCHO	TX75	095	006109	N	1983	EL MATON SOUTH	MATAGORDA	TX30	321	216997	ONA	1951
EDEN WEST	CONCHO	TX75	095	213470	OA	1961	EL MATON SW	MATAGORDA	TX30	321	013366	OA	1989
EDGAR	TAYLOR	TX70	441	213594	OA	1971	EL MATON WEST	MATAGORDA	TX30	321	217028	N	1972
EDGAR CAYCE	STONEWALL	TX70	433	011946	O	1987	EL MESQUITE	DUVAL	TX40	131	217059	ONA	1936
EDGAR DAVIS	CALLAHAN	TX70	059	213625	ONA	1957	EL MESQUITE	JIM HOGG	TX40	247	217059	NA	1989
EDGAR DAVIS	SHACKELFORD	TX70	417	213625	ONA	1957	EL MESQUITE	ZAPATA	TX40	505	217059	ONA	1936
EDGE	VAN ZANDT	TX50	467	010377	ONA	1989	EL MESQUITE SOUTH	DUVAL	TX40	131	217090	O	1949
EDGEWOOD	VAN ZANDT	TX50	467	213811	N	1961	EL MESQUITITO	ZAPATA	TX40	505	004524	N	1998
EDGEWOOD NE	VAN ZANDT	TX50	467	213842	N	1962	EL MILAGRO	WEBB	TX40	479	011112	N	1985
EDINBURG	HIDALGO	TX40	215	213935	N	1948	EL NINO	COLORADO	TX30	089	005383	N	1992
EDINBURG EAST	HIDALGO	TX40	215	213966	N	1952	EL NUMERO UNO	JIM HOGG	TX40	247	217121	OA	1957
EDINBURG NW	HIDALGO	TX40	215	213983	N	1985	EL ORO	DUVAL	TX40	131	217152	ON	1957
EDINBURG SOUTH	HIDALGO	TX40	215	214028	ONA	1965	EL PAISANO	KLEBERG	TX40	273	217183	ONA	1964
EDINBURG WEST	HIDALGO	TX40	215	214059	N	1963	EL PAISTLE	KENEDY	TX40	261	217214	ONA	1951
EDITA	COKE	TX75	081	214121	O	1958	EL PAISTLE DEEP	KENEDY	TX40	261	217245	ON	1964
EDITH	THROCKMORTON	TX70	447	001060	OA	1979	EL PAISTLE NORTH	KENEDY	TX40	261	217257	ON	1977
EDLASATER	JIM HOGG	TX40	247	214214	ONA	1949	EL PANAL	STARR	TX40	427	217276	N	1948
EDLASATER NORTH	JIM HOGG	TX40	247	214230	N	1965	EL PATRON	KENEDY	TX40	261	001052	N	1979
EDLASATER NORTH	ZAPATA	TX40	505	214230	N	1965	EL PAVO	STARR	TX40	427	015910	N	1996
EDLASATER WEST	ZAPATA	TX40	505	214245	ONA	1965	EL PEYOTE	JIM HOGG	TX40	247	217307	ONA	1946
EDMISSON	LUBBOCK	TX85	303	214307	OA	1957	EL PINTO RANCH	STARR	TX40	427	006775	N	1984
EDMISSON NW	LUBBOCK	TX85	303	001046	OA	1979	EL PLEASANT	AUSTIN	TX30	015	217322	N	1980
EDMISTON	SCHLEICHER	TX75	413	010378	OA	1985	EL PUERTO	KENEDY	TX40	261	217338	N	1956
EDMONDS	YOUNG	TX90	503	214617	OA	1943	EL PUERTO	STARR	TX40	427	217338	ON	1954
EDMONDS EAST	YOUNG	TX90	503	214648	ONA	1955	EL PUERTO NORTH	STARR	TX40	427	217369	ON	1956
EDMONSDON	RUNNELS	TX75	399	012517	OA	1988	EL RANCHITO	WEBB	TX40	479	217400	ON	1953
EDMONSDON	GAINES	TX85	165	214694</									

Field Name	County Name	State Sub	Co Code	Field Code	Field Type	Disc Year	Field Name	County Name	State Sub	Co Code	Field Code	Field Type	Disc Year
EL TORO	JACKSON	TX20	239	217617	ONA	1944	ELMORE	JACK	TX90	237	221647	ON	1985
EL TORO	VICTORIA	TX20	469	217617	N	1959	LIVE OAK	TX20	297	221740	ONA	1957	
EL TORO BUENO	JACKSON	TX20	239	017009	N	2001	ELMS DEEP	TX20	297	014928	N	1991	
EL TORO MAX	JACKSON	TX20	239	000136	ONA	1997	ELM-YATES	TX90	237	009733	OA	1985	
EL TORO MAX WEST	JACKSON	TX20	239	001984	OA	1998	ELOISE	VICTORIA	TX20	469	222174	OA	1962
EL TORO MAX, N. (AY-3)	JACKSON	TX20	239	017010	N	2002	ELOISE KAY	STEPHENS	TX70	429	222205	OA	1955
EL TORO SE	JACKSON	TX20	239	006541	OA	1984	ELOISE NORTH	VICTORIA	TX20	469	222236	ONA	1967
EL TORO SOUTH	JACKSON	TX20	239	217648	ONA	1959	ELOISE NW	VICTORIA	TX20	469	222267	ON	1968
EL TORO SOUTH	VICTORIA	TX20	469	217648	ON	1959	ELOISE SE	VICTORIA	TX20	469	222298	ONA	1964
EL TORO SW	JACKSON	TX20	239	217679	ONA	1965	ELOISE SW	VICTORIA	TX20	469	222329	ON	1967
EL TULE	HIDALGO	TX40	215	217691	N	1971	ELOISE WEST	VICTORIA	TX20	469	222360	ONA	1967
EL VIEJO	BASTROP	TX10	021	002075	OA	1979	ELPAR	JIM WELLS	TX40	249	222391	ONA	1962
ELA SUGG	IRION	TX75	235	217702	ONA	1976	ELPAR	KLEBERG	TX40	273	222391	ONA	1973
ELAINE	DIMMIT	TX10	127	217710	OA	1953	ELPAR EAST	JIM WELLS	TX40	249	008398	N	1983
ELAINE	ZAVALA	TX10	507	217710	OA	1953	ELPAR NORTH	JIM WELLS	TX40	249	008495	N	1984
ELAINE JOY	YOUNG	TX90	503	010719	OA	1986	ELPAR SE	JIM WELLS	TX40	249	008125	N	1981
ELAINE LOWER	ZAVALA	TX10	507	217772	N	1986	ELPAR SOUTH	JIM WELLS	TX40	249	006542	ONA	1984
ELAINE NE	ZAVALA	TX10	507	217729	N	1970	ELPAR SW	JIM WELLS	TX40	249	001057	N	1974
ELAINE NORTH	DIMMIT	TX10	127	217741	O	1957	ELROY EAST	TRAVIS	TX10	453	222670	OA	1950
ELAINE NORTH	ZAVALA	TX10	507	217741	O	1957	ELROY NE	TRAVIS	TX10	453	222701	O	1950
ELAINE WEST	ZAVALA	TX10	507	006776	OA	1985	ELSA SOUTH	HIDALGO	TX40	215	222763	N	1955
ELAM	KENT	TX85	263	217803	OA	1964	ELSIE	BORDEN	TX85	033	011396	OA	1987
ELAM SOUTH	KENT	TX85	263	217865	O	1964	ELSIE MAE	FISHER	TX70	151	222887	O	1956
ELAM SOUTH	SCURRY	TX85	415	217865	O	1964	ELSNORE	PECOS	TX80	371	222918	N	1958
ELAM-BRITT	NOLAN	TX70	353	010381	OA	1985	ELSNORE WEST FARM	PECOS	TX80	371	003199	N	1982
ELAS SOUTH	HIDALGO	TX40	215	217884	N	1977	ELVA	DUVAL	TX40	131	223104	OA	1955
ELBERT	THROCKMORTON	TX70	447	218082	OA	1953	ELWANDA	WINKLER	TX80	495	009214	OA	1985
ELBERT GOFF	JACKSON	TX20	239	218091	N	1975	ELWOOD	CHAMBERS	TX30	071	223135	N	1978
ELBERT NORTH	THROCKMORTON	TX70	447	007477	OA	1983	ELY	TAYLOR	TX70	441	223197	O	1955
ELBERT SOUTH	THROCKMORTON	TX70	447	012518	O	1988	ELYS CHOICE	PARKER	TX70	367	010722	N	1986
ELBERT SW	THROCKMORTON	TX70	447	218113	OA	1963	ELYSIAN	HARRISON	TX60	203	223259	ONA	1946
ELBOW SE	HOWARD	TX80	227	010382	OA	1986	ELYSIAN	PANOLA	TX60	365	223259	N	1947
ELCOY	BEE	TX20	025	011113	N	1986	ELYSIAN FIELDS WEST	HARRISON	TX60	203	008496	N	1984
ELDORADO	SCHLEICHER	TX75	413	218330	ONA	1948	ELYSIAN NORTH	HARRISON	TX60	203	223268	N	1978
ELDORADO EAST	SCHLEICHER	TX75	413	218423	N	1970	ELYSIAN NW	HARRISON	TX60	203	010388	OA	1985
ELDORADO NORTH	SCHLEICHER	TX75	413	218454	ONA	1966	ELZON	KENT	TX85	263	223290	OA	1958
ELDORADO SOUTH	SCHLEICHER	TX75	413	218470	N	1977	ELZON WEST	KENT	TX85	263	223321	OA	1967
ELDORADO SW	SCHLEICHER	TX75	413	218485	ON	1953	EMANCIPATION	WILBARGER	TX70	487	011114	OA	1987
ELDORADO-DAY	BAYLOR	TX90	023	004382	OA	1983	EMBAR	ANDREWS	TX80	003	223352	ONA	1942
ELDRIDGE	COLORADO	TX30	089	010383	ON	1987	EMBAR NW	ANDREWS	TX80	003	223383	O	1959
ELECTRA	WILBARGER	TX90	487	218547	ONA	1941	EMBASSY	ARCHER	TX90	009	000585	OA	1979
ELECTRA SW	WICHITA	TX90	485	218578	OA	1955	EMBASSY WEST	ARCHER	TX90	009	010389	OA	1985
ELECTRA WEST	WILBARGER	TX90	487	007056	OA	1982	EMBLEM NORTH	HOPKINS	TX50	223	000586	OA	1980
ELENERIO	ZAPATA	TX40	505	218609	O	1953	EMBLETON	JIM WELLS	TX40	249	223414	ON	1953
ELEVEN	ZAVALA	TX10	507	218640	N	1962	EMBRACE	MONTAGUE	TX90	337	013592	OA	1990
ELIASVILLE	STEPHENS	TX70	429	218764	ON	1953	EMBR	COOKE	TX90	097	223445	O	1955
ELIASVILLE EAST	STEPHENS	TX70	429	218795	ONA	1960	EMERALD	GAINES	TX85	165	223538	OA	1988
ELIASVILLE EAST	YOUNG	TX90	503	218795	ON	1960	EMERALD	YOAKUM	TX85	501	223538	OA	1988
ELIASVILLE NORTH	YOUNG	TX90	503	218826	ONA	1946	EMERALD BAY	SMITH	TX60	423	014751	O	1993
ELIASVILLE SE	STEPHENS	TX70	429	218835	N	1976	EMERICK	THROCKMORTON	TX70	447	009215	OA	1985
ELIASVILLE WEST	STEPHENS	TX70	429	001053	N	1980	EMILY	COLEMAN	TX70	083	223743	ONA	1976
ELIDA	GARZA	TX85	169	001054	OA	1979	EMILY A	MILAM	TX10	331	011115	ONA	1986
ELISABETH	ZAPATA	TX40	505	003828	N	1997	EMILY K CAMPBELL	VICTORIA	TX20	469	223755	OA	1971
ELIZA BAKER	TOM GREEN	TX75	451	218857	OA	1955	EMILY SIE	SCURRY	TX85	415	016466	OA	1999
ELIZA BAKER NORTH	TOM GREEN	TX75	451	218888	ONA	1958	EMILY'S SURPRISE	SCURRY	TX85	415	015116	O	1994
ELIZABETH	JEFFERSON	TX30	245	218915	N	1980	EMILY'S	SCURRY	TX85	415	016881	O	2001
ELIZABETH ROSE	DAWSON	TX85	115	015560	O	1995	EMILY'S BAYOU	ORANGE	TX30	361	015196	O	1993
ELIZABETH SUZANNE	SHACKELFORD	TX70	417	014927	O	1994	EMMA	ANDREWS	TX80	003	223817	ONA	1937
ELKHART	ANDERSON	TX60	001	219663	ONA	1938	EMMA HAYNES	GOLIAD	TX20	175	223848	ON	1952
ELKHART NORTH	ANDERSON	TX60	001	219694	N	1988	EMMA MANGUM	ZAVALA	TX10	507	223879	N	1962
ELKHORN	CROCKETT	TX75	105	219787	ONA	1951	EMMA NORTH	ANDREWS	TX80	003	223891	N	1978
ELKIN	ZAVALA	TX10	507	010247	N	1986	EMMA SOUTH	ANDREWS	TX80	003	223910	OA	1964
ELKINS	YOUNG	TX90	503	219911	OA	1947	EMMA SW	ECTOR	TX80	135	223941	O	1960
ELKSON	RUNNELS	TX75	399	010720	O	1986	EMMA-JACK	HEMPHILL	TX95	211	012519	N	1988
ELKTON	SMITH	TX60	423	219973	N	1978	EMMONS RANCH	SCHLEICHER	TX75	413	007058	OA	1980
ELLA BORROUM	BEE	TX20	025	220066	ONA	1962	EMORY	PALO PINTO	TX70	363	224189	ONA	1959
ELLEN	BROOKS	TX40	047	016339	N	2000	EMPEROR	WINKLER	TX80	495	224220	ONA	1936
ELLEN D	STEPHENS	TX70	429	001055	N	1981	EMPEROR DEEP	WINKLER	TX80	495	224251	ONA	1935
ELLEN NW	BROOKS	TX40	047	016880	N	2001	EMPEROR EAST	WINKLER	TX80	495	224282	OA	1962
ELLEN SIMS	CONCHO	TX75	095	008494	N	1984	EN SEGUIDO	ZAPATA	TX40	505	007228	N	1999
ELLEN-VGO	SHACKELFORD	TX70	417	220159	OA	1968	ENCINAL	LA SALLE	TX10	283	224406	N	1964
ELLIE C	DUVAL	TX40	131	014546	ON	1993	ENCINAL CHANNEL	NUECES	TX40	355	224437	N	1965
ELLIOTT	HARDIN	TX30	199	220407	ONA	1955	ENCINAL CHANNEL NE	NUECES	TX40	355	224443	ONA	1980
ELLIOTT	SHACKELFORD	TX70	417	220407	ONA	1942	ENCINAL CHANNEL SE	NUECES	TX40	355	224468	N	1967
ELLIOTT EAST	SHACKELFORD	TX70	417	008124	N	1984	ENCINAL SOUTH	WEBB	TX40	479	224482	ON	1974
ELLIOTT NORTH	HARDIN	TX30	199	016294	N	1995	ENCINAL-WEBB	WEBB	TX40	479	224487	N	1973
ELLIOTT SLOUGH	MATAGORDA	TX30	321	220500	N	1960	ENCININTAS	BROOKS	TX40	047	224499	ONA	1940
ELLIOTT-PARA	STEPHENS	TX70	429	220438	N	1958	ENCININTAS EAST	BROOKS	TX40	047	224530	N	1967
ELLIS	COLEMAN	TX70	083	220624	N	1982	ENCININTAS NW	BROOKS	TX40	047	224561	N	1967
ELLIS	JACK	TX90	237	220624	OA	1943	ENCININTAS SE	BROOKS	TX40	047	224592	ON	1964
ELLIS	OCHILTREE	TX95	357	220624	N	1982	ENCININTAS SOUTH	BROOKS	TX40	047	224623	ON	1964
ELLIS	STEPHENS	TX70	429	220624	O	1981	ENCININTAS WEST	BROOKS	TX40	047	224654	N	1965
ELLIS RANCH	OCHILTREE	TX95	357	220841	ONA	1959	ENCINO	REFUGIO	TX20	391	224685	ONA	1956
ELLIS RANCH NE	OCHILTREE	TX95	357	220872	O	1961	ENCINO	SAN PATRICIO	TX40	409	224685	ONA	1956
ELLIS SEC 844	OCHILTREE	TX95	357	009425	N	1984	ENCINO NE	REFUGIO	TX20	391	224716	OA	1959
ELLISON	DUVAL	TX40	131	221073	N	1972	ENCINO NORTH	REFUGIO	TX20	391	224747	O	1967
ELLISON-YOUNG	BEXAR	TX10	029	221089	O	1907	ENCINO NW	REFUGIO	TX20	391	001058	OA	1979
ELLISON-YOUNG	CALDWELL	TX10	055	221089	O	1937	ENCINO PASTURE	SAN PATRICIO	TX40	409	224778	N	1955
ELLU	ECTOR	TX80	135	221178	OA	1974	ENCINO PASTURE EAST	SAN PATRICIO	TX40	409	224809	N	1967
ELLWOOD	MITCHELL	TX80	335	221182	OA	1955	ENCINO SOUTH	SAN PATRICIO	TX40	409	224840	N	1969
ELLWOOD NORTH	MITCHELL	TX80	335	221192	N	1971	ENCINO SW	SAN PATRICIO	TX40	409	005669	N	1990
ELLWOOD RANCH	MITCHELL	TX80	335	007057	OA	1982	ENCINO WEST	SAN PATRICIO	TX40	409	224871	N	1970
ELLWOOD RANCH	STERLING	TX80	431	007057	OA	1982	ENCONTRADO	CROCKETT	TX75	105	224902	OA	1969
ELM BAYOU	CHAMBERS	TX30	071	221213	N	1945	ENDURANCE	FORT BEND	TX30	157	016961	N	2001
ELM COVE	TAYLOR	TX70	441	221244	O	1961	ENERGY	COMANCHE	TX70	093	224995	O	1950
ELM CREEK	KARNES	TX20	255	221275	OA	1977	ENGLE	MONTAGUE	TX90	337	225243	OA	1951
ELM CREEK	RUNNELS	TX75	399	221275	ONA	1950	ENGLEHART	COLORADO	TX30	089	225274	ONA	1945
ELM CREEK EAST	RUNNELS	TX75	399	221306	O	1966	ENGLEHART EAST	COLORADO	TX30	089	225305	ON	1969
ELM CREEK NORTH	RUNNELS	TX75	399	221337	ONA	1961	ENGLEHART NORTH	COLORADO	TX30	089	225336	N	1969
ELM CREEK NORTH	THROCKMORTON	TX70	447	221337	OA	1982	ENGLEHART NW	COLORADO	TX30	089	225351	N	1979
ELM CREEK SOUTH	RUNNELS	TX75	399	221368	OA	1953	ENGLEHART SE	COLORADO	TX30	089	005391	N	199



TEXAS

Field Name	County Name	State Sub	Co Code	Field Code	Field Type	Disc Year	Field Name	County Name	State Sub	Co Code	Field Code	Field Type	Disc Year
EOI	BROWN	TX70	049	013677	OA	1990	EVERETT	TOM GREEN	TX75	451	231172	ON	1988
EOLIAN	STEPHENS	TX70	429	226576	O	1951	EVERETT & GLASS	CRANE	TX80	103	231203	O	1954
EOLIAN NORTH	STEPHENS	TX70	429	226607	O	1956	EVERGREEN	SAN JACINTO	TX30	407	231265	ONA	1947
EPL BA 495-S	OFFSHORE-STATE	TX05	990	017553	N	2004	EVERGREEN FARMS	DIMMIT	TX10	127	231275	ONA	1975
EPLBY	MARTIN	TX80	317	226669	OA	1984	EVERGREEN FARMS NE	TX10	127	204804	N	1996	
EPLBY	TAYLOR	TX70	441	226669	OA	1955	EVERGREEN NORTH	SAN JACINTO	TX30	407	000591	N	1974
EPPENAUER	CRANE	TX80	103	226731	O	1951	EVETTS	LOVING	TX80	301	231482	ON	1970
EPPERSON	EDWARDS	TX10	137	007060	N	1982	EVETTS	WINKLER	TX80	495	231482	ON	1970
ERA	COOKE	TX90	097	226956	OA	1951	EWALT	THROCKMORTON	TX70	447	231513	OA	1944
ERA WEST	COOKE	TX90	097	226967	OA	1978	EWALT NORTH	THROCKMORTON	TX70	447	231544	OA	1960
ERATH COUNTY REGULAR	ERATH	TX70	143	227049	ONA	1920	EWALT SOUTH	THROCKMORTON	TX70	447	231575	OA	1953
ERG	REEVES	TX80	389	008772	OA	1985	EWING	SAN PATRICIO	TX40	409	231637	ONA	1949
ERGM	OCHILTREE	TX95	357	000342	N	1979	EWING EAST	SAN PATRICIO	TX40	409	231699	ON	1955
ERIN	MARION	TX60	315	003364	N	1981	EWING SOUTH	SAN PATRICIO	TX40	409	231730	ONA	1964
ERNEST REICH	EASTLAND	TX70	133	227538	ONA	1977	EXCALIBUR	HOWARD	TX80	227	015118	O	1994
ERNESTINE	UPTON	TX75	461	227545	O	1964	EXCEL	COKE	TX75	081	231761	OA	1991
ERNIE BAKER	KARNES	TX20	255	002005	O	1998	EXCELSIOR	MARION	TX60	315	231792	ONA	1965
ERNIE PINNELL	HOWARD	TX80	227	015117	O	1994	EXCELSIOR SW	MARION	TX60	315	231885	ONA	1965
ERNIES CROSSING	JACKSON	TX20	239	011947	N	1987	EXECUTIVE	CROCKETT	TX75	105	007236	OA	1999
ERT	POTTER	TX95	375	014016	O	1991	EXOC	MCCULLOCH	TX75	307	232025	OA	1976
ERVING	AUSTIN	TX30	015	227669	N	1969	EXOC	YOUNG	TX90	503	232055	OA	1978
ESCHBERGER	NUECES	TX40	355	013129	N	1988	EXP	THROCKMORTON	TX70	447	013679	ON	1990
ESCOBAS	ZAPATA	TX40	505	227762	ONA	1927	EXSUN	ZAPATA	TX40	505	232085	N	1974
ESCOBAS NORTH	ZAPATA	TX40	505	011715	N	1987	EXTENSION	CALLAHAN	TX70	059	002081	ON	1982
ESCOBAS SOUTH	ZAPATA	TX40	505	227793	N	1951	EXTRA POINT	TAYLOR	TX70	441	232102	OA	1957
ESCONDIDO	BORDEN	TX85	033	227824	OA	1985	EYLAU	BOWIE	TX60	037	232164	O	1944
ESCONDIDO	CROCKETT	TX75	105	227824	OA	1963	EYLAU WEST	BOWIE	TX60	037	013476	N	1989
ESCONDIDO	JIM HOGG	TX40	247	227824	ONA	1963	EZIM	RUSK	TX60	401	001066	ONA	1981
ESCONDIDO CREEK	KLEBERG	TX40	273	227932	OA	1978	EZRALOW	GAINES	TX85	165	010393	O	1985
ESCONDIDO EAST	JIM HOGG	TX40	247	227828	N	1980	EZZELL	LAVACA	TX20	285	232226	N	1984
ESCONDIDO EAST	JIM WELLS	TX40	249	227828	N	1980	EZZELL	LIVE OAK	TX20	297	232226	ONA	1937
ESCONDIDO EAST	CROCKETT	TX75	105	227855	OA	1967	EZZELL	MCMULLEN	TX10	311	232226	ONA	1937
ESCONDIDO SOUTH	CROCKETT	TX75	105	227886	OA	1983	EZZELL SOUTH	LAVACA	TX20	285	010915	N	1986
ESCONDIDO SOUTH	JIM HOGG	TX40	247	227886	N	1966	F & B LUKER	MILLS	TX70	333	011118	N	1986
ESCONDIDO SW	CROCKETT	TX75	105	227917	O	1968	F & H	MENARD	TX75	327	232855	OA	1958
ESKA	SHACKELFORD	TX70	417	228041	OA	1970	F & H	SCHLEICHER	TX75	413	232855	OA	1958
ESKOTA	FISHER	TX70	151	228072	OA	1946	F & H EAST	MENARD	TX75	327	232886	OA	1962
ESKOTA NORTH	FISHER	TX70	151	228103	ONA	1953	F & H NORTH	MENARD	TX75	327	232917	OA	1966
ESKOTA WEST	FISHER	TX70	151	228134	OA	1955	F A HOGG	WINKLER	TX80	495	007063	OA	1982
ESPADA MISSION	BEXAR	TX10	029	228165	O	1925	FB	TOM GREEN	TX75	451	008773	OA	1984
ESPANTOSA LAKE	DIMMIT	TX10	127	228179	O	1976	F B A	JONES	TX70	253	232940	O	1974
ESPERANZA	BORDEN	TX85	033	228258	O	1983	F B H P	YOUNG	TX90	503	232948	O	1948
ESPERANZA	LAVACA	TX20	285	228258	ONA	1959	F B T	YOUNG	TX90	503	232979	OA	1971
ESPERANZA SOUTH	LAVACA	TX20	285	228273	N	1975	F C R	BAYLOR	TX90	023	233010	O	1956
ESPERSON DOME	HARRIS	TX30	201	228289	ONA	1929	F F	FORT BEND	TX30	157	009220	N	1985
ESPERSON DOME	LIBERTY	TX30	291	228289	ONA	1929	F G	GLASSCOCK	TX80	173	015089	O	1994
ESPERSON DOME EAST	LIBERTY	TX30	291	228320	O	1955	F H MCNABB	HARDEMAN	TX90	197	000592	OA	1980
ESPERSON DOME NORTH	LIBERTY	TX30	291	228351	ONA	1951	F L	SHACKELFORD	TX70	417	007827	OA	1984
ESPERSON DOME SOUTH	LIBERTY	TX30	291	228382	OA	1939	F N	PALO PINTO	TX70	363	233056	OA	1978
ESPERSON DOME WEST	HARRIS	TX30	201	009217	N	1985	F N B	GAINES	TX85	165	001067	O	1977
ESPIRITU	CALHOUN	TX20	057	228413	N	1961	F P	COKE	TX75	081	233072	OA	1968
ESPUELA	DICKENS	TX85	125	011116	O	2001	F P C	NOLAN	TX70	353	005173	OA	1983
ESSCO	ARCHER	TX90	009	011117	OA	1987	F R P	FISHER	TX70	151	233085	N	1976
ESTA	STEPHENS	TX70	429	228599	O	1954	F ROZANNE	THROCKMORTON	TX70	447	014444	OA	1992
ESTABAN	NOLAN	TX70	353	228630	OA	1955	F W A	WILBARGER	TX70	487	233103	O	1957
ESTABAN NW	NOLAN	TX70	353	228642	OA	1978	F WYLLIE	CALLAHAN	TX70	059	009736	N	1985
ESTATE	THROCKMORTON	TX70	447	228692	O	1952	F-13	TAYLOR	TX70	441	232406	OA	1972
ESTER	THROCKMORTON	TX70	447	228785	O	1970	FABIAN	BASTROP	TX10	021	013593	OA	1990
ESTERLINA	STERLING	TX80	431	008126	OA	1984	FAGAN	REFUGIO	TX20	391	233196	ONA	1940
ESTES	BROWN	TX70	049	228816	O	1948	FAGAN	VICTORIA	TX20	469	233196	ONA	1940
ESTES	WARD	TX80	475	228816	O	1934	FAGAN NE	VICTORIA	TX20	469	001862	N	1981
ESTES BLOCK 34	WARD	TX80	475	228847	ONA	1957	FAGAN SW	REFUGIO	TX20	391	233227	N	1965
ESTES COVE	ARANSAS	TX40	007	228909	ONA	1968	FAILS	ARCHER	TX90	009	233258	OA	1958
ESTES COVE	NUECES	TX40	355	228909	ONA	1968	FAIN	CHEROKEE	TX60	073	233289	O	1953
ESTES WEST	WARD	TX80	475	228924	OA	1975	FAIR	EASTLAND	TX70	133	233320	ONA	1981
ESTHER	MAVERICK	TX10	323	228940	OA	1972	FAIR	LIVE OAK	TX20	297	233320	N	1978
ESTILL	BEE	TX20	025	006956	N	1984	FAIR RAY	FRILO	TX10	163	004723	OA	1983
ESTRALITA	STARR	TX40	427	229017	OA	1972	FAIRBANKS	HARRIS	TX30	201	233444	ONA	1938
ESTRELLA	STARR	TX40	427	014929	N	1992	FAIRBANKS NORTH	HARRIS	TX30	201	233475	ONA	1954
ETERNAL	EASTLAND	TX70	133	007865	N	1983	FAIRBANKS SOUTH	HARRIS	TX30	201	233506	O	1952
ETHEL	SHACKELFORD	TX70	417	229064	OA	1969	FAIRBANKS SW	HARRIS	TX30	201	233537	ONA	1946
ETHEL CONNER	JACK	TX90	237	006543	OA	1983	FAIRCHILD	PECOS	TX80	371	233568	O	1977
ETHEL NE	SHACKELFORD	TX70	417	001062	OA	1980	FAIRFIELD	ATASCOSA	TX10	013	233692	ONA	1938
ETHEL NW	SHACKELFORD	TX70	417	229089	OA	1978	FAIRFIELD	BEXAR	TX10	029	233692	ONA	1938
ETHEL-GAIL	SHACKELFORD	TX70	417	229074	O	1974	FAIRFIELD	MEDINA	TX10	325	233692	ONA	1938
ETTA	WHARTON	TX30	481	229157	ONA	1960	FAIRFREE	FREESTONE	TX50	161	233765	N	1971
ETTA NE	WHARTON	TX30	481	229188	O	1963	FAIRPLAY	PANOLA	TX60	365	233878	N	1978
ETTER	MONTAGUE	TX90	337	229219	OA	1951	FAIRPLAY NE	PANOLA	TX60	365	233885	ONA	1979
ETTER	MOORE	TX95	341	229219	N	1985	FAIRVIEW	HOWARD	TX80	227	233940	O	1945
ETTER NW	MONTAGUE	TX90	337	229235	OA	1972	FAIRVIEW	JASPER	TX30	241	233940	OA	1977
EUBANK	DUVAL	TX40	131	229250	N	1962	FAIRWAY	ANDERSON	TX60	001	234188	OA	1960
EUBANK	PALO PINTO	TX70	363	229250	N	1980	FAIRWAY	HENDERSON	TX60	213	234188	OA	1960
EUGENE	LIPSCOMB	TX95	295	008695	N	1984	FAIRWAY SOUTH	ANDERSON	TX60	001	234219	O	1961
EULA	CALLAHAN	TX70	059	229653	O	1951	FAIRWAY WEST (NEW)	HENDERSON	TX50	213	010395	OA	1981
EULA MEADOR	GOLIAD	TX20	175	012520	N	1988	FAITH	POLK	TX30	373	014445	O	1989
EULA NORTH	CALLAHAN	TX70	059	229684	O	1970	FAITH-MAG	MATAGORDA	TX30	321	234281	OA	1956
EULA NW	CALLAHAN	TX70	059	229715	OA	1954	FAITH-MAG SW	MATAGORDA	TX30	321	234312	ONA	1959
EULEEONE	CROCKETT	TX75	105	229735	N	1973	FALCAR	REFUGIO	TX20	391	013477	N	1989
EUNICE	LEON	TX50	289	229839	N	1982	FALCON	OCHILTREE	TX95	357	234374	OA	1981
EUREKA	STEPHENS	TX70	429	229994	ON	1975	FALCON	ZAPATA	TX40	505	23437		

Field Name	County Name	State Sub	Co Code	Field Code	Field Disc Type	Year	Field Name	County Name	State Sub	Co Code	Field Code	Field Disc Type	Year
FANNETT EAST	JEFFERSON	TX30	245	235335	O	1964	FENTON	FISHER	TX70	151	239048	O	1983
FANNETT NORTH	JEFFERSON	TX30	245	015366	O	2001	FENTRESS	CALDWELL	TX10	055	239172	OA	1980
FANNETT SW	JEFFERSON	TX30	245	235366	N	1966	FENTRESS	GUADALUPE	TX10	187	239172	OA	1980
FANNETT WEST	JEFFERSON	TX30	245	235373	N	1978	FERGUS	CROCKETT	TX75	105	239296	N	1967
FANNIE K	MCMULLEN	TX10	311	235436	N	1979	FERGUSON	ARCHER	TX90	009	239327	O	1961
FANNIN	GOLIAD	TX20	175	235459	ON	1939	FERGUSON	STERLING	TX80	431	239327	O	1975
FANNIN EAST	GOLIAD	TX20	175	235490	O	1949	FERGUSON CROSSING	BRAZOS	TX30	041	239358	OA	1963
FANNIN NORTH	GOLIAD	TX20	175	235521	ON	1944	FERGUSON CROSSING	GRIMES	TX30	185	239358	N	1960
FANNIN SOUTH	GOLIAD	TX20	175	235552	N	1969	FERNANDES	JACK	TX90	237	015854	O	1960
FANNIN WEST	GOLIAD	TX20	175	235583	N	1953	FERRELL	WINKLER	TX80	495	010399	OA	1985
FANOUS BROS	CALLAHAN	TX70	059	009221	OA	1985	FERRIS	TAYLOR	TX70	441	239606	OA	1947
FANT	KNOX	TX90	275	000595	OA	1980	FERRIS	MENARD	TX75	327	239699	ONA	1962
FANT	LIVE OAK	TX20	297	000595	N	1980	FERRY	ATASCOSA	TX10	013	239823	O	1987
FANT SOUTH	LIVE OAK	TX20	297	006546	N	1982	FETSCH	KNOX	TX90	275	239916	O	1963
FARAH	MILAM	TX10	331	006110	ON	1983	FETZER	TYLER	TX30	457	239947	O	1950
FARENTHOLD	NUECES	TX40	355	235738	ONA	1946	FETZER	WALLER	TX30	473	239947	N	1950
FARENTHOLD NORTH	NUECES	TX40	355	001071	N	1980	FEUDALUTE	CHEROKEE	TX60	073	000599	OA	1980
FARGO	WILBARGER	TX90	487	235769	OA	1940	FEW	KNOX	TX90	275	239978	O	1957
FARGO EAST	WILBARGER	TX90	487	235800	OA	1955	FGY	FISHER	TX70	151	014752	O	1993
FARGO NE	WILBARGER	TX90	487	003762	O	1998	FGY SE	FISHER	TX70	151	015197	O	1995
FARGO WEST	WILBARGER	TX90	487	235924	O	1956	FIDDLERS GREEN	CALLAHAN	TX70	059	003601	N	1980
FARIAS	DIMMIT	TX10	127	235955	ONA	1960	FIEDLER BROTHERS	LA SALLE	TX10	283	006192	OA	1983
FARLEY	TARRANT	TX50	439	235986	N	1977	FIEDLER DRAW	VAL VERDE	TX10	465	011722	N	1987
FARLEY TURK	JACKSON	TX20	239	015503	N	1995	FIELDING	EASTLAND	TX70	133	240543	OA	1978
FARMAR	IRION	TX75	235	010725	O	1986	FIELDS	YOAKUM	TX85	501	240560	OA	1954
FARMER	ARCHER	TX90	009	236079	OA	1955	FIELDS SOUTH	YOAKUM	TX85	501	240591	O	1956
FARMER	CROCKETT	TX75	105	236079	OA	1953	FIFE	MCCULLOCH	TX75	307	240684	N	1960
FARMER	IRION	TX75	235	236079	O	1986	FIFTEEN MILE CREEK	DE WITT	TX20	123	008128	N	1981
FARMER	REAGAN	TX75	383	236079	OA	1953	FIFTEEN MILE CREEK	GOLIAD	TX20	175	008128	N	1981
FARMER EAST	YOUNG	TX90	503	007584	OA	1984	FIFTY NINE	DUVAL	TX40	131	240777	O	1953
FARMERS LIFE	DUVAL	TX40	131	236141	ON	1958	FIG RIDGE	CHAMBERS	TX30	071	240808	ONA	1940
FARMER-SHACKELFORD	SHACKELFORD	TX70	417	236118	O	1972	FIG RIDGE NORTH	CHAMBERS	TX30	071	240839	ONA	1951
FARMER-WHITSETT	YOUNG	TX90	503	236125	OA	1973	FIG RIDGE NW	CHAMBERS	TX30	071	240870	ONA	1944
FARNSWORTH	JONES	TX70	253	236451	OA	1949	FIGHT & HOLLER	ZAVALA	TX10	507	013595	ONA	1990
FARNSWORTH	OCHILTREE	TX95	357	236451	ONA	1952	FIKES	YOUNG	TX90	503	240932	O	1956
FARNSWORTH EAST	OCHILTREE	TX95	357	236513	ONA	1957	FILES	TYLER	TX90	457	240963	N	1963
FARNSWORTH NORTH	OCHILTREE	TX95	357	236544	ONA	1965	FINAL BLOW	KING	TX85	269	014337	N	1992
FARNSWORTH SE	OCHILTREE	TX95	357	236575	ONA	1958	FINAS	JACK	TX90	237	241056	O	1968
FARNSWORTH-CONNER	OCHILTREE	TX95	357	236482	OA	1956	FINCHER	STEPHENS	TX70	429	241149	OA	1948
FARR	BAYLOR	TX90	023	236699	OA	1971	FINFROCK	HARRIS	TX30	201	241180	ON	1950
FARR	HASKELL	TX70	207	236699	O	1982	FINIS	HOCKLEY	TX85	219	002083	OA	1982
FARR	JEFFERSON	TX30	245	236699	OA	1978	FINIS NE	JACK	TX90	237	241236	N	1961
FARRAR	FREESTONE	TX50	161	236730	N	2002	FINIS SW	JACK	TX90	237	241242	ONA	1962
FARRAR	LIMESTONE	TX50	293	236730	N	1963	FINIS SW	YOUNG	TX90	503	241242	ONA	1962
FARRAR NORTH	FREESTONE	TX50	161	236739	N	1977	FINKLER	WICHITA	TX90	485	241366	OA	1938
FARRAR NORTH	LIMESTONE	TX50	293	236739	N	1977	FINLEY	CALLAHAN	TX70	059	241397	OA	1957
FARRAR SE	LIMESTONE	TX50	293	236743	N	1977	FINLEY BRANCH	STEPHENS	TX70	429	006599	N	1994
FARRINGTON	SCHLEICHER	TX75	413	004638	N	1982	FINLEY-WEBB	WEBB	TX40	479	241415	N	1974
FARRIS	MADISON	TX30	313	236792	O	1964	FINLEY-WEBB SOUTH	WEBB	TX40	479	241421	OA	1976
FARRIS	WHEELER	TX95	483	236792	N	1975	FINNELL-MONKRES	MONTAGUE	TX90	337	241490	OA	1970
FARWELL	REEVES	TX80	389	001072	OA	1981	FIRECRACKER	BAYLOR	TX90	023	241666	OA	1977
FARWELL CREEK	HANSFORD	TX95	195	236823	N	1969	FIRST SHOT	GONZALES	TX10	177	013683	OA	1990
FARWELL CREEK NORTH	HANSFORD	TX95	195	236829	ONA	1972	FIRST SHOT	KARNES	TX20	255	013683	OA	1990
FARWELL ISLAND	CALHOUN	TX20	057	236854	N	1951	FIRST SHOT	WILSON	TX10	493	013683	OA	1990
FASHING	ATASCOSA	TX10	013	236885	ONA	1956	FIRST TEXAS	YOUNG	TX90	503	011725	ONA	1987
FASHING	KARNES	TX20	255	236885	ONA	1956	FISCHER	THROCKMORTON	TX70	447	241707	N	1984
FASHING	WILSON	TX10	493	236885	O	1960	FISH	ARCHER	TX90	009	241769	O	1951
FASHING EAST	KARNES	TX20	255	236916	O	1953	FISH CREEK	YOUNG	TX90	503	241800	ONA	1942
FASKEN	ANDREWS	TX80	003	236947	OA	1949	FISHER	TYLER	TX30	457	242048	ONA	1961
FASKEN	ECTOR	TX80	135	236947	OA	1949	FISHER LAKE	TOM GREEN	TX75	451	014934	O	1994
FASKEN EAST	ANDREWS	TX80	003	001073	OA	1981	FISHER-BUDA	ROBERTSON	TX50	395	009426	OA	1982
FASKEN NORTH	ANDREWS	TX80	003	011401	OA	1987	FISHER-GOEBEL	RUNNELS	TX75	399	010403	OA	1985
FASKEN SOUTH	ECTOR	TX80	135	236978	OA	1957	FISHER-HUMPHREYS	HASKELL	TX70	207	011948	OA	1985
FASKEN SW	ECTOR	TX80	135	010397	OA	1985	FISHERS REEF	CHAMBERS	TX30	071	242141	ONA	1931
FAST BREAK	STONEWALL	TX70	433	012523	OA	1988	FISHERS REEF NE	CHAMBERS	TX30	071	242172	ONA	1961
FAUBION	COLEMAN	TX70	083	237040	OA	1984	FISHERS REEF NORTH	CHAMBERS	TX30	071	242203	N	1995
FAUBION	RUNNELS	TX75	399	237040	OA	1984	FISHERS REEF NW	CHAMBERS	TX30	071	008132	N	1984
FAURE	MONTGOMERY	TX30	339	014225	N	1991	FISHERS REEF SOUTH	CHAMBERS	TX30	071	242234	ONA	1958
FAUSTO	WEBB	TX40	479	003836	N	1983	FISHER-WEBB	CONCHO	TX75	095	012357	N	1974
FAVER	NOLAN	TX70	353	237226	OA	1951	FISHEYE	THROCKMORTON	TX70	447	003839	OA	1983
FAVER NORTH	NOLAN	TX70	353	237257	OA	1953	FISHING HOLE	CALLAHAN	TX70	059	012525	N	1988
FAWCETT	SUTTON	TX75	435	005176	N	1983	FISK	COLEMAN	TX70	083	242296	N	1956
FAY	STEPHENS	TX70	429	237319	OA	1978	FITE	RUSK	TX60	401	242389	OA	1964
FAY HOOKER	SHACKELFORD	TX70	417	013594	OA	1990	FITTING	CROCKETT	TX75	105	242451	ON	1950
FAYE	KNOX	TX90	275	237443	O	1958	FITZ	DIMMIT	TX10	127	242637	OA	1959
FAYE SLOAN	JACK	TX90	237	016737	O	1989	FITZGERALD	YOAKUM	TX85	501	242668	OA	1959
FAYETTE YATES	JACK	TX90	237	015853	O	1997	FITZGERALD EAST	YOAKUM	TX85	501	242699	O	1960
FAYETTEVILLE NE	FAYETTE	TX30	149	237660	N	1956	FITZPATRICK	MAVERICK	TX10	323	242761	OA	1968
FAYSVILLE	HIDALGO	TX40	215	006547	N	1983	FITZPATRICK WEST	MAVERICK	TX10	323	243779	O	1975
FAZZINO	ROBERTSON	TX50	395	016962	N	2001	FITZSIMMONS	DUVAL	TX40	131	242792	ONA	1938
FEAGAN	NOLAN	TX70	353	006548	OA	1984	FITZSIMMONS EAST	DUVAL	TX40	131	242823	ONA	1940
FEASEL	PALO PINTO	TX70	363	001074	N	1981	FITZSIMMONS NE	DUVAL	TX40	131	242854	ONA	1951
FEATHERSTONE	NOLAN	TX70	353	237963	O	1950	FITZSIMMONS NORTH	DUVAL	TX40	131	242885	ON	1948
FEDOR SOUTH	LEE	TX30	287	008127	OA	1982	FITZSIMMONS SE	DUVAL	TX40	131	242916	ONA	1960
FEE	EASTLAND	TX70	133	008498	N	1984	FIVE GATES	DUVAL	TX40	131	005702	ONA	1981
FEEDLOT	ZAVALA	TX10	507	001075	N	1978	FIVE HAWKS	COLEMAN	TX70	083	003055	ONA	1982
FEEMSTER	NOLAN	TX70	353	007867	O	1982	FIVE MILE	GONZALES	TX10	177	243040	OA	1983
FELDMAN	HEMPHILL	TX95	211	238242	ONA	1957	FIVE MILE DRAW	REEVES	TX80	389	006549	N	1984
FELDMAN	LIPSCOMB	TX95	295	238242	ONA	1957	FIVE O	BEE	TX20	025	004928	N	1998
FELDMAN NORTH	HEMPHILL	TX95	211	238256	N	1978	FIVE OAKS	BEE	TX20	025	243133	ONA	1960
FELDMAN SE	HEMPHILL	TX95	211	238273	ON	1965	FIVE POINT	GAINES	TX85	165	014096	O	1991
FELDMAN SOUTH	HEMPHILL	TX95	211	238304	OA	1957	FIVE TRY	COLEMAN	TX70	083	243195	O	1954
FELICIA	LIBERTY	TX30	291	000597	N	1980	FIVE-N	FISHER	TX70	151	243127	OA	1978
FELICIA CREEK	LIBERTY	TX30	291	014932	N	1993	FLAG LAKE	HENDERSON	TX50	213	243428	OA	1937
FELICIA SOUTH	LIBERTY	TX30	291	003838	ONA	1983	FLAGPOND	BRAZORIA	TX30	039	243490	ON	1940
FELIPE	AUSTIN	TX30	015	238366	N	1956	FLAGSTAFF	NOLAN	TX70	353	007233	O	1996
FELIX	BEE	TX20	025	238428	N	1954	FLAKE	GALVESTON	TX30	167	243583	O	1957
FELIX D L	VICTORIA	TX20	469	014933	N	1994	FLAMING ARROW	PALO PINTO	TX70	363	011949	N	1987
FELIZ-NAVIDAD	DUVAL	TX40	131	016530	N	2000	FLAMINGO	ZAPATA	TX40	505	014019	N	1991
FELKEN	DAWSON	TX85	115	238459	OA	1956	FLANAGAN	GAINES	TX85	165	243614	OA	1949
FELKEN SOUTH	DAWSON	TX85	115	238490	OA	1966	FLANK EAST	GRAYSON	TX90	181	009427	OA	1984
FELMAC	GAINES	TX85	165	238583	ON	1955	FLASH GORDON	GOLIAD					

TEXAS

Field Name	County Name	State Sub	Co Code	Field Code	Field Disc Type Year	Field Name	County Name	State Sub	Co Code	Field Code	Field Disc Type Year
FLAT TOP 133	STONEWALL	TX70	433	001080	OA 1981	FOLLETT WEST	LIPSCOMB	TX95	295	247691	ONA 1932
FLAT TOP 140	STONEWALL	TX70	433	244234	OA 1951	FOLLMER	BEE	TX20	025	013597	N 1990
FLAT TOP 142	STONEWALL	TX70	433	008696	OA 1984	FONDREN RANCH	COLORADO	TX30	089	000606	ONA 1981
FLAT TOP 143	STONEWALL	TX70	433	010404	OA 1985	FOOLS CREEK	GLASSCOCK	TX80	173	247939	OA 1960
FLAT TOP 145	STONEWALL	TX70	433	244265	O 1962	FOOLS CREEK	STERLING	TX80	431	247939	OA 1960
FLAT TOP 147	STONEWALL	TX70	433	244296	OA 1959	FOOSHEE	MONTAGUE	TX90	337	247970	OA 1955
FLAT TOP 161	STONEWALL	TX70	433	244327	O 1951	FOOTE	HASKELL	TX70	207	248032	OA 1958
FLAT TOP 162	STONEWALL	TX70	433	244358	OA 1956	FOOTEN	JACKSON	TX20	239	015284	N 1994
FLAT TOP 166	STONEWALL	TX70	433	244389	OA 1961	FORBES	CROSBY	TX85	107	248249	OA 1955
FLAT TOP SOUTH	STONEWALL	TX70	433	244420	ONA 1951	FORBES	GARZA	TX85	169	248249	OA 1955
FLATLAND	CROCKETT	TX75	105	015122	OA 1992	FORD	CULBERSON	TX80	109	248280	N 1999
FLATWOOD WEST	FAYETTE	TX30	149	244451	O 1953	FORD	REEVES	TX80	389	248280	O 1956
FLATWOOD EAST	EASTLAND	TX70	133	003200	ONA 1981	FORD EAST	LOVING	TX80	301	248311	OA 1963
FLAX	KARNES	TX20	255	244606	N 1953	FORD EAST	REEVES	TX80	389	248311	OA 1963
FLEETO	ANDERSON	TX60	001	244792	ONA 1969	FORD RANCH	MCCULLOCH	TX75	307	015494	N 1995
FLEETWOOD	DENTON	TX90	121	244823	OA 1957	FORD WEST	CULBERSON	TX80	109	248404	ONA 1963
FLEITMAN	COOKE	TX90	097	244885	OA 1943	FORD WEST	REEVES	TX80	389	248404	ONA 1963
FLEMING	CALLAHAN	TX70	059	244916	N 1978	FORDTRAN	VICTORIA	TX20	469	248528	N 1992
FLEMING	MONTAGUE	TX90	337	244916	O 1958	FORDTRAN WEST	VICTORIA	TX20	469	248559	ON 1950
FLETCHER	DENTON	TX90	121	245102	OA 1983	FORDST HILL	WOOD	TX60	499	248714	OA 1950
FLETCHER	HANSFORD	TX95	195	245102	N 1979	FORESTBURG	MONTAGUE	TX90	337	248807	OA 1942
FLETCHER	HARDIN	TX30	199	245102	N 1982	FORET	EASTLAND	TX70	133	001088	N 1979
FLETCHER	LIPSCOMB	TX95	295	245102	N 1979	FORGATES	DUVAL	TX40	131	011728	N 1987
FLETCHER	STEPHENS	TX70	429	245102	OA 1953	FORGET-ME-KNOTT	HOWARD	TX80	227	015285	O 1995
FLETCHER	WISE	TX90	497	245102	OA 1983	FORKED CREEK	BEE	TX20	025	011951	ONA 1988
FLETCHER NORTH	STEPHENS	TX70	429	245164	O 1955	FORMAN	THROCKMORTON	TX70	447	249365	OA 1950
FLETCHERS MEMORY	RUNNELS	TX75	399	013856	OA 1990	FORMATION	COLEMAN	TX70	083	010732	N 1986
FLINT	SMITH	TX60	423	245195	ONA 1971	FORMAX	EASTLAND	TX70	133	001089	O 1977
FLINT EAST	SMITH	TX60	423	006957	OA 1984	FORREST	HARRIS	TX30	201	249427	N 1964
FLINT HILL	IRION	TX75	235	245385	OA 1976	FORSON	BROWN	TX70	049	249644	O 1952
FLINT RIDGE WEST	SMITH	TX60	423	010730	O 1986	FORT BELNAP	YOUNG	TX90	503	010733	O 1986
FLINT SOUTH	SMITH	TX60	423	245390	OA 1975	FORT CHADBOURNE	COKE	TX75	081	249861	OA 1949
FLOFON	LAVACA	TX20	285	016560	N 2000	FORT CHADBOURNE	RUNNELS	TX75	399	249861	OA 1949
FLO-MAR	JONES	TX70	253	245412	O 1955	FORT CHADBOURNE NE	COKE	TX75	081	249892	O 1952
FLOODPLAIN	PALO PINTO	TX70	363	009222	N 1985	FORT CHADBOURNE NE	RUNNELS	TX75	399	249892	O 1952
FLORA	HOWARD	TX80	227	245536	OA 1996	FORT CHADBOURNE NORTH	COKE	TX75	081	249923	O 1963
FLORAC	HOWARD	TX80	227	245644	OA 1979	FORT CHADBOURNE NW	COKE	TX75	081	249954	OA 1955
FLORANCE	RUNNELS	TX75	399	245691	O 1949	FORT CHADBOURNE SE	RUNNELS	TX75	399	249985	O 1967
FLORENCE	THROCKMORTON	TX70	447	245784	OA 1959	FORT CHADBOURNE WEST	COKE	TX75	081	250016	OA 1949
FLORENCE BRYANT	SHACKELFORD	TX70	417	001083	N 1973	FORT CHADBOURNE WEST	RUNNELS	TX75	399	250016	OA 1949
FLORES	HIDALGO	TX40	215	245939	ONA 1945	FORT DAVIS	STEPHENS	TX70	429	250094	OA 1978
FLORES	SAN JACINTO	TX30	407	245939	N 1980	FORT EWELL	LA SALLE	TX10	283	250109	N 1960
FLORES	STARR	TX40	427	245939	ONA 1945	FORT GRIFFIN EAST	SHACKELFORD	TX70	417	250233	OA 1963
FLORES NORTH	HIDALGO	TX40	215	246001	O 1970	FORT GRIFFIN NE	SHACKELFORD	TX70	417	250264	OA 1971
FLORES NORTH	STARR	TX40	427	246001	N 1987	FORT GRIFFIN NORTH	SHACKELFORD	TX70	417	014754	O 1993
FLORES NW	STARR	TX40	427	246032	N 1965	FORT LIPAN	JIM WELLS	TX40	249	250388	ON 1960
FLORES SOUTH	HIDALGO	TX40	215	246063	ON 1954	FORT LIPAN	NUECES	TX40	355	250388	N 1963
FLORES SW	HIDALGO	TX40	215	246094	N 1958	FORT MCKAVITT	SCHLEICHER	TX75	413	250450	ONA 1953
FLORES WEST	HIDALGO	TX40	215	003201	N 1990	FORT MCKAVITT NORTH	SCHLEICHER	TX75	413	250481	ONA 1970
FLORES WEST	STARR	TX40	427	003201	N 1990	FORT MCKAVITT SOUTH	MENARD	TX75	327	250490	OA 1977
FLORES WEST	ZAPATA	TX40	505	003201	N 1982	FORT MCKAVITT WEST	SCHLEICHER	TX75	413	007065	N 1982
FLORESVILLE EAST	WILSON	TX10	493	246125	ONA 1948	FORT MERRILL	LIVE OAK	TX20	297	250512	ONA 1949
FLORESVILLE SOUTH	WILSON	TX10	493	001084	OA 1981	FORT MERRILL NORTH	LIVE OAK	TX20	297	250543	ONA 1959
FLORESVILLE WEST	WILSON	TX10	493	013214	N 1989	FORT PARKER	LIMESTONE	TX50	293	250605	OA 1963
FLOREY	GAINES	TX85	165	246156	O 1950	FORT PHANTOM	JONES	TX70	253	001090	OA 1979
FLORWILL	ANDREWS	TX80	003	001085	OA 1979	FORT STOCKTON	PECOS	TX80	371	250977	ONA 1943
FLORY D	DUVAL	TX40	131	246392	N 1973	FORT STOCKTON EAST	PECOS	TX80	371	250981	N 1974
FLOUR BLUFF	NUECES	TX40	355	246311	ONA 1936	FORT STOCKTON SE	PECOS	TX80	371	251000	N 1974
FLOUR BLUFF DEEP EAST	NUECES	TX40	355	246342	N 1970	FORT STOCKTON SOUTH	PECOS	TX80	371	251008	N 1965
FLOUR BLUFF EAST	NUECES	TX40	355	246373	ONA 1940	FORT TERRETT RANCH	SUTTON	TX75	435	251225	ONA 1963
FLOUR BLUFF SE	NUECES	TX40	355	246380	N 1978	FORT TRINIDAD	HOUSTON	TX60	225	251256	ONA 1952
FLOWELLA	BROOKS	TX40	047	246398	ON 1974	FORT TRINIDAD	MADISON	TX30	313	251256	ONA 1952
FLOWELLA	KLEBERG	TX40	273	246398	N 1974	FORT TRINIDAD EAST	HOUSTON	TX60	225	251318	ONA 1961
FLOWELLA (OLD)	BROOKS	TX40	047	246404	N 1949	FORT TRINIDAD EAST	MADISON	TX30	313	251318	ONA 1961
FLOWELLA WEST	BROOKS	TX40	047	016922	N 1998	FORT TRINIDAD NE	HOUSTON	TX60	225	006069	ONA 1979
FLOWER ACRES	BOWIE	TX60	037	246466	ONA 1946	FORT TRINIDAD NORTH	HOUSTON	TX60	225	251349	O 1963
FLOWER GROVE	DAWSON	TX85	115	246528	O 1968	FORT TRINIDAD SE	HOUSTON	TX60	225	008134	OA 1983
FLOWER GROVE	MARTIN	TX80	317	246528	O 1970	FORT TRINIDAD SOUTH	HOUSTON	TX60	225	251380	OA 1967
FLOWERS	STONEWALL	TX70	433	246559	ONA 1951	FORT TRINIDAD SW	HOUSTON	TX60	225	251411	OA 1981
FLOWERS	ZAVALA	TX10	507	246559	N 1964	FORT TRINIDAD SW	MADISON	TX30	313	251411	ONA 1961
FLOWERS & WARD	ZAVALA	TX10	507	001086	N 1978	FORT TRINIDAD WEST	HOUSTON	TX60	225	251442	ONA 1961
FLOWERS WEST	STONEWALL	TX70	433	246590	OA 1952	FORT TRINIDAD WEST	MADISON	TX30	313	251442	ONA 1961
FLOYCE	KING	TX85	269	012753	OA 1988	FORT TRINIDAD-BARRETT	MADISON	TX30	313	251287	O 1970
FLOYCE NORTH	KING	TX85	269	013858	OA 1990	FORT TRINIDAD-BARRETT EAST	MADISON	TX30	313	251290	OA 1974
FLOYD	GONZALES	TX10	177	246621	N 1982	FORT WOLTERS	PARKER	TX70	367	251488	N 1978
FLOYD G MILLER	TOM GREEN	TX75	451	246652	OA 1953	FORTE	PECOS	TX80	371	007214	OA 1996
FLOYD J RAY	AUSTIN	TX30	015	014020	ONA 1991	FORTENBERRY	HARDIN	TX30	199	251628	ONA 1955
FLOYDADA	FLOYD	TX85	153	246663	O 1952	FORTENBERRY NORTH	HARDIN	TX30	199	016883	N 2001
FLUFFY	GOLIAD	TX20	175	010408	N 1985	FORTENBERRY WEST	HARDIN	TX30	199	251659	ONA 1953
FLUFFY SOUTH	GOLIAD	TX20	175	010731	N 1986	FORTITUDE	BEE	TX20	025	251721	ONA 1960
FLUHMAN	WILBARGER	TX90	487	246683	O 1953	FORTITUDE WEST	BEE	TX20	025	251703	N 1972
FLUVANNA	BORDEN	TX85	033	246714	OA 1951	FORTSON RANCH	LEON	TX50	289	016598	OA 2001
FLUVANNA	SCURRY	TX85	415	246714	OA 1951	FORTSON-BURKE	TOM GREEN	TX75	451	006111	ONA 1983
FLUVANNA NE	SCURRY	TX85	415	246745	OA 1959	FORTUNA	COLEMAN	TX70	083	002084	N 1992
FLUVANNA NORTH	GARZA	TX85	169	246776	OA 1982	FORTUNE	SCHLEICHER	TX75	413	251783	ONA 1961
FLUVANNA SE	SCURRY	TX85	415	246795	OA 1977	FORTUNE BEND	PALO PINTO	TX70	363	251773	N 1960
FLUVANNA SOUTH	SCURRY	TX85	415	246801	OA 1979	FORTUNE OPERATING	SHELBY	TX60	419	017572	O 2004
FLUVANNA SW	BORDEN	TX85	033	246807	OA 1954	FORTUNE SHADOWDOWN	FAYETTE	TX30	149	014842	O 1994
FLUVANNA SW	GARZA	TX85	169	246807	OA 1954	FORTY MORE	YOAKUM	TX85	501	015286	O 1995
FLUVANNA WEST	BORDEN	TX85	033	246838	O 1952	FORTY NINE	DUVAL	TX40	131	251876	OA 1949
FLUVANNA WEST	GARZA	TX85	169	246838	O 1986	FORTY TWO-4	UPTON	TX75	461	015123	O 1993
FLY	THROCKMORTON	TX70	447	246869	OA 1969	FORUM	PALO PINTO	TX70	363	004229	N 1983
FLYING ANCHOR	SCHLEICHER	TX75	413	246900	N 1959	FOSS	MCMULLEN	TX10	311	251969	OA 1959
FLYING DOVE	WINKLER	TX80	495	014228	OA 1991	FOSS-BROWN	JACKSON	TX20	239	251985	N 1977
FLYING M	VICTORIA	TX20	469	246931	ONA 1961	FOSTER	ANDERSON	TX60	001	252000	OA 1985
FLYING -N-	GAINES	TX85	165	246993	OA 1956	FOSTER	EASTLAND	TX70	133	2	



Field Name	County Name	State Sub	Co Code	Field Code	Field Disc Type Year	Field Name	County Name	State Sub	Co Code	Field Code	Field Disc Type Year
FOUR CORNERS	TOM GREEN	TX75	451	252434	OA 1972	FREEMAN	DUVAL	TX05	990	257162	N 1976
FOUR CORNERS SOUTH	SCHLEICHER	TX75	413	003841	OA 1983	FREEMAN	DUVAL	TX05	131	005726	ONA 1998
FOUR CORNERS SW	SCHLEICHER	TX75	413	010734	O 1986	FREEMAN	DUVAL	TX05	161	257255	N 1949
FOUR FORTY-ONE	KENEDY	TX40	261	006348	N 1983	FREEMAN	DUVAL	TX05	293	257255	N 2003
FOUR J	STEPHENS	TX70	429	252505	ONA 1977	FREEMAN	DUVAL	TX05	161	007066	O 1982
FOUR MILE	PECOS	TX80	371	252589	OA 1979	FREEMAN	DUVAL	TX05	025	257441	O 1956
FOUR SEASONS	POLK	TX30	373	010410	N 1985	FREEMAN	DUVAL	TX05	157	257441	N 1981
FOUR SEVENS	DUVAL	TX40	131	010411	N 1985	FREEMAN	DUVAL	TX05	089	257472	ONA 1947
FOUR SIXES NORTH	KING	TX85	269	252713	OA 1968	FREEMAN	DUVAL	TX05	089	257503	O 1972
FOUR SQUARE	EDWARDS	TX10	137	016297	N 1996	FREEMAN	DUVAL	TX05	363	257658	OA 1975
FOUR WAY	JONES	TX70	253	001092	OA 1981	FREEMAN	DUVAL	TX05	245	000613	ONA 1979
FOUR-K	NAVARRO	TX50	349	013598	O 1990	FREEMAN	DUVAL	TX05	245	002087	OA 1982
FOWLER RANCH	MONTAGUE	TX90	337	253085	O 1954	FREEMAN	DUVAL	TX05	285	016963	N 2001
FOX	HARDEMAN	TX90	197	253178	OA 1980	FREEMAN	DUVAL	TX05	123	258142	N 1970
FOX HOLLOW	PALO PINTO	TX70	363	253364	O 1954	FREEMAN	DUVAL	TX05	123	008136	N 1981
FOX-HERD	SAN PATRICIO	TX40	409	253333	ONA 1969	FREEMAN	DUVAL	TX05	123	258147	ONA 1973
FOY	HIDALGO	TX40	215	253415	N 1969	FREEMAN	DUVAL	TX05	127	258151	OA 1974
FOY EAST	HIDALGO	TX40	215	015288	N 1994	FREEMAN	DUVAL	TX05	383	258154	O 1947
FOYLE CREEK	SHACKELFORD	TX70	417	009223	OA 1985	FREEMAN	DUVAL	TX06	067	258185	OA 1950
FOYLE CREEK NE	SHACKELFORD	TX70	417	011130	ONA 1987	FREEMAN	DUVAL	TX06	315	258185	OA 1950
FOYLE CREEK WEST	SHACKELFORD	TX70	417	011124	ONA 1986	FREEMAN	DUVAL	TX06	025	258190	ONA 1973
FRADEAN	UPTON	TX75	461	253628	ONA 1959	FREEMAN	DUVAL	TX02	025	001098	N 1980
FRADEAN SE	UPTON	TX75	461	010736	OA 1986	FREEMAN	DUVAL	TX03	339	003203	N 1981
FRAGER	PALO PINTO	TX70	363	003732	ONA 1982	FREEMAN	DUVAL	TX03	339	014756	ON 1993
FRAGOSA	JONES	TX70	253	253659	O 1948	FREEMAN	DUVAL	TX09	275	258340	O 1956
FRAIR RANCH	DE WITT	TX20	123	253690	N 1970	FREEMAN	DUVAL	TX09	473	006909	N 1984
FRAN	JASPER	TX30	241	253834	OA 1972	FREEMAN	DUVAL	TX09	039	000614	N 1971
FRANBERNA	JACK	TX90	237	000612	OA 1981	FREEMAN	DUVAL	TX09	175	000614	N 1982
FRANCES	COLEMAN	TX70	083	253876	OA 1955	FREEMAN	DUVAL	TX09	253	009224	OA 1985
FRANCES HILL	EDWARDS	TX10	137	253919	N 1972	FREEMAN	DUVAL	TX09	121	014757	O 1993
FRANCES HILL	SUTTON	TX75	435	253919	N 1972	FREEMAN	DUVAL	TX09	121	006349	OA 1984
FRANCIS K	COLEMAN	TX70	083	010737	ON 1986	FREEMAN	DUVAL	TX09	023	258619	OA 1956
FRANCIS-CHERRYHOMES	JACK	TX90	237	006958	OA 1984	FREEMAN	DUVAL	TX09	399	006220	ONA 1979
FRANCISCO	ZAPATA	TX40	505	109095	N 1979	FREEMAN	DUVAL	TX09	399	007067	OA 1982
FRANCITAS	JACKSON	TX20	239	254403	ONA 1938	FREEMAN	DUVAL	TX09	295	258650	N 1965
FRANCITAS EAST	JACKSON	TX20	239	254434	O 1962	FREEMAN	DUVAL	TX09	023	012969	O 1989
FRANCITAS NORTH	JACKSON	TX20	239	254465	ONA 1951	FREEMAN	DUVAL	TX09	089	258712	N 1949
FRANCITAS NW	JACKSON	TX20	239	254496	OA 1963	FREEMAN	DUVAL	TX10	493	011126	O 1986
FRANCITAS SOUTH	JACKSON	TX20	239	254527	ONA 1960	FREEMAN	DUVAL	TX09	049	007868	N 1981
FRANCITAS SOUTH	MATAGORDA	TX30	321	254527	ONA 1960	FREEMAN	DUVAL	TX09	503	010739	O 1986
FRANCITAS SW	JACKSON	TX20	239	254558	N 1962	FREEMAN	DUVAL	TX09	095	003204	O 1982
FRANCITAS WEST	JACKSON	TX20	239	254589	O 1965	FREEMAN	DUVAL	TX09	353	007589	OA 1984
FRANCO	UPTON	TX75	461	254620	ONA 1964	FREEMAN	DUVAL	TX08	371	258898	ONA 1939
FRAN-GLASS	MARTIN	TX80	317	253845	OA 1954	FREEMAN	DUVAL	TX09	197	258960	OA 1984
FRANK	COLORADO	TX30	089	254651	ONA 1978	FREEMAN	DUVAL	TX06	067	258991	OA 1964
FRANK	YOUNG	TX90	503	254651	OA 1981	FREEMAN	DUVAL	TX04	427	258991	ONA 1942
FRANK CHAMBERS	ROBERTS	TX95	393	254682	ONA 1968	FREEMAN	DUVAL	TX07	447	258991	N 1982
FRANK DOSS	SHACKELFORD	TX70	417	254713	OA 1968	FREEMAN	DUVAL	TX05	293	258995	N 1975
FRANK PEARSON	COKE	TX75	081	254775	OA 1969	FREEMAN	DUVAL	TX04	427	013217	N 1989
FRANK PITTS	KENEDY	TX40	261	005701	N 1998	FREEMAN	DUVAL	TX04	427	012970	N 1988
FRANK SMITH	MCCULLOCH	TX75	307	254806	N 1965	FREEMAN	DUVAL	TX03	167	017603	N 2004
FRANKE	GOLIAD	TX20	175	254837	ON 1955	FREEMAN	DUVAL	TX09	337	259084	OA 1960
FRANKEL NE	STEPHENS	TX70	429	001096	OA 1981	FREEMAN	DUVAL	TX09	337	259115	O 1963
FRANKEL SOUTH	STEPHENS	TX70	429	254876	ONA 1978	FREEMAN	DUVAL	TX05	467	259146	ONA 1943
FRANKELL	STEPHENS	TX70	429	254868	ONA 1919	FREEMAN	DUVAL	TX05	467	259150	ONA 1976
FRANKIE -B-	YOUNG	TX90	503	254945	OA 1978	FREEMAN	DUVAL	TX05	467	259177	OA 1960
FRANKIRK	STONEWALL	TX70	433	254961	OA 1951	FREEMAN	DUVAL	TX05	467	006350	N 1984
FRANKIRK EAST	STONEWALL	TX70	433	254992	OA 1960	FREEMAN	DUVAL	TX05	467	013684	O 1990
FRANKIRK NE	STONEWALL	TX70	433	255023	OA 1964	FREEMAN	DUVAL	TX05	483	259255	N 1978
FRANKIRK NORTH	STONEWALL	TX70	433	255054	OA 1956	FREEMAN	DUVAL	TX05	483	010740	ONA 1986
FRANKIRK NW	STONEWALL	TX70	433	255085	OA 1959	FREEMAN	DUVAL	TX05	357	009225	OA 1985
FRANKIRK SOUTH	STONEWALL	TX70	433	255116	O 1963	FREEMAN	DUVAL	TX08	173	010414	ONA 1986
FRANKIRK SW	STONEWALL	TX70	433	255147	OA 1958	FREEMAN	DUVAL	TX08	109	000120	N 1980
FRANKIRK WEST	STONEWALL	TX70	433	255154	OA 1976	FREEMAN	DUVAL	TX08	003	259441	OA 1930
FRANKLAND	CHAMBERS	TX30	071	255178	OA 1976	FREEMAN	DUVAL	TX08	003	259503	O 1954
FRANKLAND SOUTH	CHAMBERS	TX30	071	006112	N 1983	FREEMAN	DUVAL	TX08	003	259565	O 1941
FRANKLIN	JACK	TX90	237	255209	ONA 1981	FREEMAN	DUVAL	TX08	003	259472	ONA 1930
FRANKLIN	MONTAGUE	TX90	337	255209	ONA 1981	FREEMAN	DUVAL	TX06	387	259596	O 1956
FRANKLIN	TAYLOR	TX70	441	255209	OA 1956	FREEMAN	DUVAL	TX10	177	259627	N 1985
FRANKLIN	WISE	TX90	497	255209	ONA 1981	FREEMAN	DUVAL	TX09	023	259689	O 1974
FRANKLIN NORTH	ROBERTSON	TX50	395	255253	N 1965	FREEMAN	DUVAL	TX09	197	009226	OA 1985
FRANKS	GALVESTON	TX30	167	255364	ONA 1953	FREEMAN	DUVAL	TX07	433	009751	OA 1985
FRANKS EAST	GALVESTON	TX30	167	013644	O 1989	FREEMAN	DUVAL	TX08	263	259751	O 1951
FRANKS NW	GALVESTON	TX30	167	255426	OA 1964	FREEMAN	DUVAL	TX08	415	259751	OA 1951
FRANKSTON	HENDERSON	TX50	213	255457	ONA 1955	FREEMAN	DUVAL	TX08	483	259751	N 1981
FRANKUS	FISHER	TX70	151	255519	OA 1959	FREEMAN	DUVAL	TX08	415	259906	OA 1961
FRANNIC	LAVACA	TX20	285	015289	N 1994	FREEMAN	DUVAL	TX08	415	259937	OA 1971
FRANS	SHACKELFORD	TX70	417	255672	OA 1975	FREEMAN	DUVAL	TX08	415	259968	OA 1952
FRANTZ	OCHILTREE	TX95	357	255581	N 1964	FREEMAN	DUVAL	TX08	003	259999	ONA 1942
FRARLEY	ARCHER	TX90	009	255643	OA 1957	FREEMAN	DUVAL	TX08	003	260030	OA 1966
FRARLEY SE	ARCHER	TX90	009	255674	OA 1959	FREEMAN	DUVAL	TX08	003	260061	O 1947
FRASIER	STEPHENS	TX70	429	255736	N 1984	FREEMAN	DUVAL	TX08	003	260092	OA 1957
FRASS	LIPSCOMB	TX95	295	255767	ONA 1958	FREEMAN	DUVAL	TX08	003	260123	OA 1948
FRASS NORTH	LIPSCOMB	TX95	295	012965	N 1988	FREEMAN	DUVAL	TX08	003	260154	N 1960
FRASS SE	LIPSCOMB	TX95	295	002703	N 1982	FREEMAN	DUVAL	TX08	415	260185	O 1953
FRASS WEST	LIPSCOMB	TX95	295	255798	OA 1962	FREEMAN	DUVAL	TX08	263	260216	OA 1964
FRAY	COLEMAN	TX70	083	010412	OA 1985	FREEMAN	DUVAL	TX08	415	260216	OA 1965
FRAZIER	FREESTONE	TX50	161	255829	N 1981	FREEMAN	DUVAL	TX05	461	260247	ONA 1965
FRAZIER	SHACKELFORD	TX70	417	255829	O 1955	FREEMAN	DUVAL	TX03	157	260278	ONA 1951
FRAZIER CREEK	CASS	TX60	067	003842	ONA 1983	FREEMAN	DUVAL	TX03	201	260278	N 1951
FRED	THROCKMORTON	TX70	447	255891	N 1982	FREEMAN	DUVAL	TX03	157	260292	N 1976
FRED	TYLER	TX30	457	255891	O 1941	FREEMAN	DUVAL	TX07	083	260309	N 1980
FRED EAST	TYLER	TX30	457	255953	OA 1956	FREEMAN	DUVAL	TX07	083	260309	N 1980
FRED LONG	BEE	TX20	025	011952	N 1987	FREEMAN	DUVAL	TX04	007	260340	ONA 1947
FRED WOODHAM	ZAVALA	TX10	507	006786	N 1984	FREEMAN	DUVAL	TX04	007	260371	ONA 1952
FREDA DRAW	PECOS	TX80	371	016884	N 2001	FREEMAN	DUVAL	TX04	007	260402	O 1967
FREDDA	CALLAHAN	TX70	059	256015	ONA 1958	FREEMAN	DUVAL	TX04	007	260433	ONA 1953
FREDDIE	CLAY	TX90	077	256046	OA 1970	FREEMAN	DUVAL	TX02	391	260433	ONA 1953
FREDDIE NORRIS	PALO PINTO	TX70	363	256077	O 1969	FREEMAN	DUVAL	TX04	007	260464	N 1967
FREDDY HUTT	MCMULLEN	TX10	311	256093	OA 1973	FREEMAN	DUVAL	TX04	007	260495	O 1969
FREDDY HUTT SOUTH	MCMULLEN	TX10	311	011410	OA 1979	FREEMAN	DUVAL	TX04	007	260526	ONA 1951
FREDERICK	SAN PATRICIO	TX40	409	256108	OA 1987	FREEMAN	DUVAL	TX06	423	013685	OA 1990
FREDERICKSON	TAYLOR	TX70	441	256387	OA 1956	FREEMAN	DUVAL	TX06	423	013685	OA 1990
FREDLAW	PECOS	TX80	371	256511	O 1970	FREEMAN	DUVAL	TX05	033	003057	OA 1982
FREDS	JIM WELLS	TX40	249	015898	O 1996	FREEMAN	DUVAL	TX05	095	260650	O 1945
FREEBORN	JIM WELLS	TX40	249	256573	OA 1956	FREEMAN	DUVAL	TX05	235	260650	O 1945
FREEBORN EAST	JIM WELLS	TX40	249	256604	O 1964	FREEMAN	DUVAL	TX05	235	260650	O 1945
FREEMAN	BRAZORIA	TX30	039	256759	N 1982	FREEMAN	DUVAL	TX05	185	008137	N 1982
FREEMAN	LIVE OAK	TX20	297	256759	ON 1956	FREEMAN	DUVAL	TX07	441	009428	OA 1984
FREEMAN	RUNNELS	TX75									

TEXAS

Field Name	County Name	State Sub	Co Code	Field Code	Field Type	Disc Year	Field Name	County Name	State Sub	Co Code	Field Code	Field Type	Disc Year
FUZZ	STONEWALL	TX70	433	260991	OA	1956	GARCITAS CREEK SOUTH	VICTORIA	TX20	469	016885	N	2001
FUZZY CREEK	CONCHO	TX75	095	261022	OA	1978	GAR-CON	CALLAHAN	TX70	059	264565	O	1955
FUZZY CREEK	RUNNELS	TX75	399	261022	OA	1978	GARDEN	BEE	TX20	025	265061	N	2000
FWB	TOM GREEN	TX75	451	005197	OA	1983	GARDEN CITY	BORDEN	TX85	033	265092	O	1951
G & W	ECTOR	TX80	135	261775	OA	1958	GARDEN CITY	GAINES	TX85	165	265092	OA	1946
G & W	WINKLER	TX80	495	261775	OA	1958	GARDEN CITY	GLASSCOCK	TX80	173	265092	OA	1946
G A B	GALVESTON	TX30	167	261806	N	1957	GARDEN CITY NE	GLASSCOCK	TX80	173	013860	OA	1990
G A POE	FISHER	TX70	151	261868	O	1965	GARDEN CITY NW	GLASSCOCK	TX80	173	006352	OA	1984
G A S	SMITH	TX60	423	002092	N	1982	GARDEN CITY SE	GLASSCOCK	TX80	173	265123	OA	1952
G B	THROCKMORTON	TX70	447	261899	OA	1951	GARDEN CITY SOUTH	GLASSCOCK	TX80	173	265154	ONA	1964
G B C	IRION	TX75	235	011733	OA	1987	GARDEN CITY SW	GLASSCOCK	TX80	173	006791	OA	1984
G B D HOC	HARDEMAN	TX90	197	010415	OA	1985	GARDEN CITY WEST	GLASSCOCK	TX80	173	265185	OA	1959
G BEGGS	DICKENS	TX85	125	014549	O	1993	GARDENHIRE	STEPHENS	TX70	429	007869	OA	1982
G C	SHACKELFORD	TX70	417	261930	O	1957	GARDNER	JACK	TX90	237	265557	ON	1989
G C N	YOUNG	TX90	503	010416	OA	1986	GAR-KENT	KENT	TX85	263	264571	OA	1974
G F R	COLEMAN	TX70	083	006351	N	1983	GARLAND	GAINES	TX85	165	265805	ONA	1973
G F S	YOUNG	TX90	503	261970	OA	1973	GAR-LYNN	LYNN	TX85	305	006288	OA	1984
G FRASER 111	CALLAHAN	TX70	059	006959	ONA	1984	GARNER	BORDEN	TX85	033	265991	OA	1951
G K	KING	TX85	269	007512	OA	1982	GARNER	PARKER	TX70	367	265991	N	1980
G L P	STEPHENS	TX70	429	006552	OA	1984	GARNER BROS	CLAY	TX90	077	265995	OA	1978
G M W	PECOS	TX80	371	262125	N	1974	GARNER NW	PALO PINTO	TX70	363	266031	N	1980
G O M 27-L	OFFSHORE-STATE	TX05	990	006233	N	1977	GARNER NW	PARKER	TX70	367	266031	N	1980
G O M 882-S	OFFSHORE-STATE	TX05	990	876882	N	2003	GARNER RANCH	WEBB	TX40	479	266043	N	1974
G O M ST 214-L	OFFSHORE-STATE	TX05	990	262182	O	1975	GARRETT	ARCHER	TX90	009	266301	OA	1944
G O M ST 83S	OFFSHORE-STATE	TX05	990	262178	N	1958	GARRETT	DE WITT	TX20	123	266301	N	1970
G O M ST 904	OFFSHORE-STATE	TX05	990	262240	ONA	1957	GARRETT	GAINES	TX85	165	266301	OA	1983
G O M ST-773-L	OFFSHORE-STATE	TX05	990	262209	N	1967	GARRETT	KENT	TX85	263	266301	OA	1981
G O M-MCFADDIN BEACH DOME	OFFSHORE-STATE	TX05	990	262147	O	1956	GARRETT CREEK	WISE	TX90	497	003736	OA	1982
G P M	WINKLER	TX80	495	262302	OA	1962	GARRETT EAST	ARCHER	TX90	009	266363	OA	1961
G P M WEST	WINKLER	TX80	495	011414	O	1979	GARRISON	NACOGDOCHES	TX90	347	266518	N	1948
G T	TARRANT	TX90	439	017576	N	2003	GARRISON	SHELBY	TX60	419	266518	N	1982
G V RICKS	YETTE	TX30	149	010417	N	1985	GARRISON	WISE	TX90	497	266518	O	1958
G W	CALLAHAN	TX70	059	008774	N	1985	GARRISON NE	NACOGDOCHES	TX60	347	266580	N	1965
G W	YOUNG	TX90	503	008774	OA	1988	GARRISON NE	RUSK	TX60	401	266580	N	1965
G W EAST	CALLAHAN	TX70	059	008893	OA	1985	GARRISON NORTH	NACOGDOCHES	TX60	347	266586	N	1958
GABBY	YOUNG	TX90	503	262395	O	1950	GARRISON NW	RUSK	TX60	401	003058	N	1982
GABLE	ZAVALA	TX10	507	000867	N	1979	GARRISON SOUTH	NACOGDOCHES	TX60	347	004231	OA	1980
GABRIEL	ARANSAS	TX40	007	013218	N	1989	GARRISON SOUTH	SHELBY	TX60	419	004231	OA	1980
GABRYSCH	JACKSON	TX20	239	262488	ONA	1958	GARTH	SAN JACINTO	TX30	407	006792	OA	1984
GABRYSCH EAST	JACKSON	TX20	239	262519	O	1965	GARTNER	HOWARD	TX80	227	266611	OA	1949
GABRYSCH SE	JACKSON	TX20	239	262550	N	1963	GARVEY	YOUNG	TX90	503	266673	ONA	1941
GABRYSCH SOUTH	JACKSON	TX20	239	262581	ON	1960	GARVIN	WISE	TX90	497	266714	N	1978
GABRYSCH WEST	JACKSON	TX20	239	262612	ON	1965	GARWOOD	COLORADO	TX30	089	266735	ON	1932
GADBERRY	WISE	TX90	497	262643	ONA	1957	GARWOOD EAST	COLORADO	TX30	089	266766	ONA	1958
GAFFNEY	VICTORIA	TX20	469	262705	ONA	1945	GARWOOD NE	COLORADO	TX30	089	266797	ON	1964
GAFFNEY SE	VICTORIA	TX20	469	004391	ONA	1983	GARWOOD NORTH	COLORADO	TX30	089	266828	ON	1951
GAFFNEY SW	GOLIAD	TX20	175	262720	ONA	1977	GARWOOD NW	COLORADO	TX30	089	266859	ONA	1952
GAFFORD	FOARD	TX90	155	013599	OA	1990	GARWOOD SE	COLORADO	TX30	089	266890	ONA	1971
GAGE	JACK	TX90	237	262736	O	1957	GARWOOD SOUTH	COLORADO	TX30	089	266921	N	1957
GAGE NW	JACK	TX90	237	262829	O	1961	GARWOOD SW	COLORADO	TX30	089	266930	N	1977
GAGEBY CREEK	WHEELER	TX95	483	262953	N	1964	GARWOOD WEST	COLORADO	TX30	089	266952	ON	1941
GAGEBY CREEK EAST	WHEELER	TX95	483	262963	N	1972	GARY	CASS	TX60	067	266983	O	1987
GAGEBY CREEK NORTH	WHEELER	TX95	483	262984	N	1968	GARY HENRY	GRAYSON	TX90	181	014099	O	1991
GAGEBY CREEK WEST	WHEELER	TX95	483	262996	N	1974	GARZA	GARZA	TX85	169	267138	OA	1936
GAHAGAN	YOUNG	TX90	503	263015	N	1963	GARZA	JIM HOGG	TX40	247	267138	ON	1964
GAIL NORTH	BORDEN	TX85	033	263046	OA	1949	GARZA	ZAPATA	TX40	505	267138	ONA	1964
GAIL SOUTH	BORDEN	TX85	033	263077	OA	1949	GARZA EAST	GARZA	TX85	169	267169	OA	1962
GAIL SW	BORDEN	TX85	033	263108	O	1954	GARZA SOUTH	GARZA	TX85	169	267200	O	1965
GAILEY	EASTLAND	TX70	133	001103	N	1968	GAS FINDERS	DENTON	TX90	121	267270	ONA	1972
GAILEY	ERATH	TX70	143	001103	N	1968	GAS FINDERS	WISE	TX90	497	267270	ONA	1972
GAILEY-ALLEN	EASTLAND	TX70	133	001104	ON	1979	GAS RIDGE	BEXAR	TX10	029	267293	ONA	1912
GAILJO	JONES	TX70	253	263120	OA	1976	GASKINS	HOWARD	TX80	227	015291	O	1995
GAINES	SAN PATRICIO	TX40	409	263139	ONA	1953	GASPER	WILSON	TX10	493	267386	ON	1954
GALAN	WEBB	TX40	479	263263	N	1958	GASS	KNOX	TX90	275	267396	O	1971
GALBA	ATASCOSA	TX10	013	263418	OA	1955	GASSIOT	MCMULLEN	TX10	311	267410	N	1977
GALBA EAST	ATASCOSA	TX10	013	263449	O	1957	GASTON	FORT BEND	TX30	157	008138	N	1981
GALES	PANOLA	TX60	365	010418	N	1985	GAS-X	MCMULLEN	TX10	311	017563	O	2004
GALEY	BORDEN	TX85	033	017099	O	2002	GAS-X EAST	MCMULLEN	TX10	311	017564	N	2004
GALINDO	JIM WELLS	TX40	249	263604	ONA	1955	GAS-X NORTH	MCMULLEN	TX10	311	017565	N	2004
GALJOUR	GRIMES	TX30	185	013219	N	1989	GAS-X SHALLOW	MCMULLEN	TX10	311	017567	N	2004
GALLAGHER	JIM WELLS	TX40	249	263635	OA	1940	GAS-X SOUTH	MCMULLEN	TX10	311	017566	N	2002
GALLAGHER WEST	JIM WELLS	TX40	249	263406	N	1977	GATA	LAVACA	TX20	285	004942	N	1998
GALLATIN	ANDERSON	TX60	001	263655	OA	1970	GATES	JACK	TX90	237	267479	OA	1955
GALLATIN NORTH	CHEROKEE	TX60	073	263666	OA	1946	GATES	NACOGDOCHES	TX60	347	267479	N	1984
GALLINA	MONTAGUE	TX90	337	263728	O	1972	GATES	THROCKMORTON	TX70	447	267479	OA	1980
GALPIN	THROCKMORTON	TX70	447	003844	ONA	1983	GATES CATARINA	DIMMIT	TX10	127	267507	OA	1975
GALT	KARNES	TX20	255	263759	N	1991	GATES EAST	NACOGDOCHES	TX60	347	009755	N	1984
GALVESTON	GALVESTON	TX30	167	263790	O	1952	GATES OF EDEN	CONCHO	TX75	095	016527	O	2000
GALVESTON 102-L	OFFSHORE-STATE	TX05	990	837102	N	1979	GATES RANCH	DIMMIT	TX10	127	267572	O	1968
GALVESTON 150-L	OFFSHORE-STATE	TX05	990	837150	N	1995	GATES RANCH	WEBB	TX40	479	267572	O	1968
GALVESTON 175-S	OFFSHORE-STATE	TX05	990	838175	N	1987	GATES WEST	JACK	TX90	237	267634	N	1956
GALVESTON 220-L	OFFSHORE-STATE	TX05	990	837220	N	1983	GATEWOOD	COOKE	TX90	097	267665	OA	1944
GALVESTON BAY WEST	GALVESTON	TX30	167	263821	N	1964	GATLIN	SHACKELFORD	TX70	417	267696	ONA	1971
GALVESTON BLK 100-L	OFFSHORE-STATE	TX05	990	837100	N	1980	GATO CREEK	WEBB	TX40	479	267713	N	1979
GALVESTON BLK 104-L	OFFSHORE-STATE	TX05	990	837104	ONA	1977	GATO CREEK	ZAVALA	TX10	507	267713	N	1978
GALVESTON BLK 310-L	OFFSHORE-STATE	TX05	990	837310	N	1974	GATO CREEK SE	WEBB	TX40	479	006620	N	1981
GALVESTON ISLAND	GALVESTON	TX30	167	263852	N	1949	GATO RANCH	ZAVALA	TX10	507	016739	N	1988
GAMBLE	TAYLOR	TX70	441	263883	O	1963	GAULDIN	PALO PINTO	TX70	363	267820	O	1954
GAMBLE GULLY	LIVE OAK	TX20	297	263911	N	1973	GAUS	JEFFERSON	TX30	245	008501	OA	1984
GAMBLE GULLY SW	LIVE OAK	TX20	297	014759	N								

Field Name	County Name	State Sub	Co Code	Field Code	Field Disc Type	Year	Field Name	County Name	State Sub	Co Code	Field Code	Field Disc Type	Year
GENE WOODFIN	FALLS	TX50	145	269146	O	1967	GILL RANCH	HEMPHILL	TX95	211	272572	N	1980
GENESIS	MAVERICK	TX10	323	269227	N	1977	GILL RANCH	ROBERTS	TX95	393	272572	N	1980
GENESIS	YOUNG	TX90	503	269227	OA	1980	GILLEAN	SHACKELFORD	TX70	417	272696	O	1968
GENEVA	SCHLEICHER	TX75	413	269239	ONA	1982	GILLESPIE	JACK	TX90	237	272758	ONA	1975
GENEVIEVE	BEE	TX20	025	269301	N	1941	GILLESPIE-ROCKDALE	HASKELL	TX70	207	272820	O	1950
GENEVIEVE	EASTLAND	TX70	133	269301	O	1983	GILLETTE	BEE	TX20	025	272882	OA	1959
GENEVIEVE MCGEE	HENDERSON	TX50	213	014339	OA	1991	GILLETTE SW	KARNES	TX20	255	010743	O	1986
GENEVIEW	STONEWALL	TX70	433	003845	OA	1983	GILLEY	JACK	TX90	237	272944	ONA	1957
GENIE	RUNNELS	TX75	399	269332	OA	1969	GILLEY WEST	JACK	TX90	237	272975	OA	1965
GENNIFER M	JACK	TX90	237	003846	OA	1983	GILLEY WEST	WISE	TX90	497	272975	OA	1965
GENNIVIEVE	STONEWALL	TX70	433	012534	OA	1988	GILLIAN	SHACKELFORD	TX70	417	273068	N	1982
GENTRY	THROCKMORTON	TX70	447	269394	ONA	1952	GILLISPIE	PALO PINTO	TX70	363	004913	N	1979
GENTRY-PERKINS	WISE	TX90	497	001104	N	1981	GILLOCK	GALVESTON	TX30	167	273409	ONA	1936
GEO 536	RUNNELS	TX75	399	015939	N	1996	GILLOCK EAST	GALVESTON	TX30	167	273440	ON	1949
GEODOMINION	REFUGIO	TX20	391	010420	O	1985	GILLOCK HEIRS	COMANCHE	TX70	093	009228	N	1985
GEODYN	BURLESON	TX30	051	269533	OA	1978	GILLOCK NORTH	GALVESTON	TX30	167	273471	O	1950
GEO-NAVASOTA	ARCHER	TX90	009	003763	O	1997	GILLOCK SOUTH	GALVESTON	TX30	167	273502	ONA	1948
GEORGE	YOUNG	TX90	503	269549	OA	1983	GILLS	LOVING	TX80	301	010427	OA	1985
GEORGE ALLEN	GAINES	TX85	165	269580	OA	1958	GILMAC	YOUNG	TX90	503	001115	N	1979
GEORGE BARNETT	FISHER	TX70	151	007870	O	1983	GILMER	UPSHUR	TX60	459	273564	ONA	1964
GEORGE BUCK	WEBB	TX40	479	008139	N	1982	GILMER NE	UPSHUR	TX60	459	009430	N	1984
GEORGE BUSH	MARION	TX60	315	008504	N	1984	GILMER SOUTH	UPSHUR	TX60	459	273595	ONA	1969
GEORGE DUNCAN	CALHOUN	TX20	057	012535	ONA	1987	GILMORE	YOUNG	TX90	503	273626	N	2000
GEORGE ENGLE	MONTAGUE	TX90	337	269611	OA	1952	GILMORE CREEK	PALO PINTO	TX70	363	011131	N	1986
GEORGE S ANDERSON	TAYLOR	TX70	441	269704	O	1955	GILPIN	DICKENS	TX85	125	273672	OA	1973
GEORGE SWEET	CALLAHAN	TX70	059	014761	O	1993	GIMME PUTT	WHARTON	TX30	481	016480	N	1999
GEORGE WEST	LIVE OAK	TX20	297	269766	N	1941	GIN	DAWSON	TX85	115	273719	OA	1965
GEORGE WEST EAST	LIVE OAK	TX20	297	269797	ONA	1959	GIN CREEK	MADISON	TX30	313	010429	O	2001
GEORGE WEST SOUTH	LIVE OAK	TX20	297	269828	N	1962	GIN NORTH	DAWSON	TX85	115	273732	OA	1975
GEORGE WEST TOWNSITE	LIVE OAK	TX20	297	269843	N	1977	GINGER	RAINS	TX50	379	273750	N	1951
GEORGE WEST WEST	LIVE OAK	TX20	297	269859	ONA	1953	GINGER	TAYLOR	TX70	441	273750	OA	1982
GEORGE WEST WEST SW	LIVE OAK	TX20	297	269866	N	1979	GINGER SE	RAINS	TX50	379	007070	N	1982
GEORGETOWN	REAGAN	TX75	383	269890	O	1962	GINGER-ATAPCO	GARZA	TX85	169	273759	O	1973
GEORGIE HEARD	BEE	TX20	025	270000	N	1980	GINGERBREAD	VICTORIA	TX20	469	014341	ONA	1992
GEORGIE HEARD EAST	BEE	TX20	025	010421	N	1985	GINI	FAYETTE	TX30	149	009758	OA	1985
GEO-VEST	CHEROKEE	TX60	073	006225	N	1997	GINNY	SAN PATRICIO	TX40	409	273843	O	1958
GERALD	HANSFORD	TX95	195	014942	ONA	1994	GINNY B	SHACKELFORD	TX70	417	001116	OA	1980
GERALDINE	CULBERSON	TX80	109	270076	ONA	1957	GINNY EAST	ARANSAS	TX40	007	273874	ONA	1965
GERALDINE	LOVING	TX80	301	270076	ONA	1957	GINNY EAST	SAN PATRICIO	TX40	409	273874	ONA	1965
GERALDINE	REEVES	TX80	389	270076	ONA	1957	GINNY JOHNSON	MILAM	TX10	331	009229	OA	1985
GERALDINE SOUTH	CULBERSON	TX80	109	012536	ONA	1987	GINNY SOUTH	SAN PATRICIO	TX40	409	008140	N	1982
GERALDINE WEST	CULBERSON	TX80	109	270107	OA	1967	GINTER	ANGELINA	TX60	005	273905	OA	1936
GEREN	STEPHENS	TX70	429	270293	O	1952	GINTHER	COLORADO	TX30	089	273936	ON	1958
GERGE	EASTLAND	TX70	133	004333	N	1983	GIPE	EASTLAND	TX70	133	273967	OA	1956
GERHART	RUNNELS	TX75	399	000619	OA	1980	GIRARD	DICKENS	TX85	125	273998	OA	1953
GERLACH	RUNNELS	TX75	399	004392	ONA	1983	GIRARD	WISE	TX90	497	273998	OA	1982
GERMAN	LIPSCOMB	TX95	295	270339	N	1985	GIRARD EAST	DICKENS	TX85	125	015561	O	1995
GERMANIA	MIDLAND	TX80	329	270417	OA	1950	GIRARD NORTH	DICKENS	TX85	125	274001	O	1972
GERMANIA WEST	MIDLAND	TX80	329	270448	O	1953	GIRLIE CALDWELL	SMITH	TX60	423	274013	O	1972
GERONIMO	SAN PATRICIO	TX40	409	270510	N	1958	GIRLIE CALDWELL WEST	SMITH	TX60	423	274020	ONA	1973
GERONIMO NORTH	SAN PATRICIO	TX40	409	002094	ONA	1982	GIRVIN	PECOS	TX80	371	274029	O	1949
GERONIMO SE	SAN PATRICIO	TX40	409	270526	ONA	1975	GIRVIN SOUTH	PECOS	TX80	371	274060	OA	1953
GERTRUDE WOOD	CROSBY	TX85	107	270572	OA	1956	GIRVINTEX	PECOS	TX80	371	274091	ON	1955
GET IT	CONCHO	TX75	095	014025	N	1990	GIST	NEWTON	TX30	351	274153	ONA	1947
GET WELL	ARCHER	TX90	009	270875	OA	1978	GIST SE	ORANGE	TX30	361	010431	N	1985
GET WELL	YOUNG	TX90	503	270875	OA	1978	GIST SOUTH	NEWTON	TX30	351	274184	OA	1976
GETAWAY CANYON	DICKENS	TX85	125	014100	O	1991	GIST SOUTH	ORANGE	TX30	361	274184	O	1951
GEURIN	COOKE	TX90	097	010422	O	1986	GIST WEST	JASPER	TX30	241	274215	ONA	1969
GEX	LIPSCOMB	TX95	295	271037	O	1957	GIT MO	HEMPHILL	TX95	211	009230	N	1985
GG	KING	TX85	269	006910	OA	1984	GIVENS	LUBBOCK	TX85	303	274277	OA	1981
GG EAST	KING	TX85	269	009227	OA	1985	GIVENS CREEK	STEPHENS	TX70	429	274281	OA	1975
GHEEN	LIPSCOMB	TX95	295	271208	N	1969	GIV'N TAKE	LAVACA	TX20	285	004288	N	1998
GHG	RUNNELS	TX75	399	010423	OA	1985	GLACIER	HARDEMAN	TX90	197	006353	O	1984
GHOST	COLEMAN	TX70	083	011958	OA	1985	GLADDEN	JACK	TX90	237	274448	OA	1955
GIANT	PALO PINTO	TX70	363	014340	N	1992	GLADEWATER	GREGG	TX60	183	274597	N	1977
GIB	CRANE	TX80	103	271239	OA	1948	GLADEWATER	UPSHUR	TX60	459	274597	N	1977
GIBBONS	RUNNELS	TX75	399	012973	O	1989	GLADEWATER EAST	GREGG	TX60	183	008698	ONA	1984
GIBBS	SUTTON	TX75	435	271363	N	1960	GLADYS BELL SOUTH	COLEMAN	TX70	083	274851	OA	1952
GIBBS BROS	WALKER	TX30	471	271394	N	1966	GLADYS COWDEN	MARTIN	TX80	317	274913	OA	1956
GIBBS BROS NORTH	WALKER	TX30	471	271425	N	1966	GLADYS POWELL	GOLIAD	TX20	175	274975	N	1950
GIBBS CREEK	YOUNG	TX90	503	007069	ON	1982	GLAHN-REESE	HASKELL	TX70	207	011132	O	1986
GIBBS FOLLY	TAYLOR	TX70	441	010424	OA	1985	GLAHN-REYNOLDS	THROCKMORTON	TX70	447	014550	N	1992
GIBBS SOUTH	SUTTON	TX75	435	271456	N	1961	GLASCO	ANDREWS	TX80	003	275099	OA	1953
GIBSON	TAYLOR	TX70	441	271487	OA	1948	GLASCO	GAINES	TX85	165	275099	OA	1953
GIBSON CREEK	OCHILTREE	TX95	357	007871	N	1982	GLASCO EAST	ANDREWS	TX80	003	275130	OA	1963
GIBSON SOUTH	TAYLOR	TX70	441	271642	O	1949	GLASCO NORTH	GAINES	TX85	165	275161	O	1955
GIBTOWN NORTH	JACK	TX90	237	271704	OA	1962	GLASS	GUADALUPE	TX10	187	275285	O	1949
GIBTOWN SOUTH	JACK	TX90	237	271709	OA	1978	GLASS	JACK	TX90	237	275285	OA	1973
GIDDENS	CALLAHAN	TX70	059	271766	O	1955	GLASS	SCHLEICHER	TX75	413	275285	OA	1979
GIDDINGS	BASTROP	TX10	021	271797	ONA	1960	GLASS MOUNTAIN	PECOS	TX80	371	001118	N	1981
GIDDINGS	BRAZOS	TX30	041	271797	ONA	1960	GLASS NORTH	MARTIN	TX80	317	275316	OA	1953
GIDDINGS	BURLESON	TX30	051	271797	ONA	1960	GLASS RANCH	MARTIN	TX80	317	012367	OA	1988
GIDDINGS	FAYETTE	TX30	149	271797	ONA	1960	GLASSCOCK	COLORADO	TX30	089	275347	ONA	1945
GIDDINGS	GONZALES	TX10	177	271797	ONA	1960	GLASSCOCK RANCH	DUVAL	TX40	131	011736	N	1987
GIDDINGS	GRIMES	TX30	185	271797	ONA	1960	GLASSCOCK SOUTH	COLORADO	TX30	089	000624	N	1979
GIDDINGS	LAVACA	TX20	285	271797	OA	1960	GLAZIER	HEMPHILL	TX95	211	275471	OA	1984
GIDDINGS	LEE	TX30	287	271797	ONA	1960	GLAZIER NW	HEMPHILL	TX95	211	275502	OA	1962
GIDDINGS	MILAM	TX10	331	271797	ONA	1960	GLAZIER NW	LIPSCOMB	TX95	295	275502	OA	1962
GIDDINGS	MONTGOMERY	TX30	339	271797	OA	1960	GLAZIER SOUTH	HEMPHILL	TX95	211	014026	N	1991
GIDDINGS	ROBERTSON	TX50	395	271797	OA								



# TEXAS

Field Name	County Name	State Sub	Co Code	Field Code	Field Type	Disc Year	Field Name	County Name	State Sub	Co Code	Field Code	Field Type	Disc Year
GLENEVELYN	CALLAHAN	TX70	059	009231	ONA	1984	GOOD OMEN NORTH	SMITH	TX60	423	279951	O	1955
GLENEWINKEL	GUADALUPE	TX10	187	276556	O	1967	GOOD SE	BORDEN	TX85	033	280013	OA	1959
GLENN	STEPHENS	TX70	429	276649	OA	1979	GOOD SPRINGS	CHEROKEE	TX60	073	280044	ONA	1967
GLENN POTH	WILSON	TX10	493	007225	O	1996	GOOD SPRINGS	RUSK	TX60	401	280044	ONA	1967
GLENN WEATHERBEE	STEPHENS	TX70	429	010746	OA	1986	GOOD SPRINGS WEST	RUSK	TX60	401	280075	ONA	1970
GLENNA	YOUNG	TX90	503	276742	ON	1956	GOODE	HARDEMAN	TX90	197	006114	OA	1983
GLENWOOD	GREGG	TX60	183	276959	ONA	1953	GOODE RANCH	FREESTONE	TX50	161	007072	N	1982
GLENWOOD	UPSUR	TX60	459	276959	ONA	1953	GOODMAN	YOUNG	TX90	503	004724	N	1989
GLICK	BROOKS	TX40	047	277145	OA	1988	GOODRICH	POLK	TX30	373	280261	ON	1941
GLIDDEN	COLORADO	TX30	089	277207	N	1972	GOODRICH EAST	POLK	TX30	373	012756	ONA	1988
GLOBE	STEPHENS	TX70	429	006354	OA	1983	GOODRICH WEST	POLK	TX30	373	280304	OA	1977
GLORIA	JACK	TX90	237	010747	OA	1986	GOODSON	SMITH	TX60	423	001135	OA	1981
GLORIA GAY	STONEWALL	TX70	433	277238	OA	1953	GOODSON-MCLARTY	SMITH	TX60	423	010437	N	1985
GLORIA GAY NORTH	STONEWALL	TX70	433	277269	OA	1954	GOODSTEIN	TAYLOR	TX70	441	280323	OA	1954
GLORIA GAY NW	STONEWALL	TX70	433	014447	O	1993	GOODWELL	ZAVALA	TX10	507	280385	O	1976
GLORIA GAY WEST	STONEWALL	TX70	433	277300	OA	1956	GOODWIN	HOCKLEY	TX85	219	280509	OA	1979
GLORIA PATRI	WILBARGER	TX90	487	012539	O	1988	GOODWIN	NEWTON	TX30	351	280509	OA	1971
GLORIANA	WILSON	TX10	493	277331	OA	1965	GOODWIN WEST	NEWTON	TX30	351	280579	OA	1973
GLOSSOP	PECOS	TX80	371	015497	N	1995	GOODY	GALVESTON	TX30	167	014448	O	1992
GLYSUN	WILBARGER	TX90	487	015776	O	1995	GOOSE CREEK	HARRIS	TX30	201	280622	ONA	1906
G-M	WARD	TX80	475	262023	N	1967	GOOSE CREEK EAST	HARRIS	TX30	201	280633	OA	1952
GMEN	NUECES	TX40	355	010432	ONA	1985	GOOSE EGG	MCMULLEN	TX10	311	015769	N	1996
GMH	WARD	TX80	475	007691	OA	1996	GOOSE EGG SOUTH	MCMULLEN	TX10	311	015769	N	1996
G-M-K	GAINES	TX85	165	262054	ONA	1957	GOOSE ISLAND	ARANSAS	TX40	007	280664	ONA	1953
G-M-K SOUTH	GAINES	TX85	165	262085	OA	1963	GOOSE ISLAND NORTH	ARANSAS	TX40	007	003060	N	1978
G-M-K WEST	GAINES	TX85	165	008023	OA	1998	GOOSE ISLAND SE	ARANSAS	TX40	007	010438	N	1985
GOAT	JONES	TX70	253	277564	OA	1959	GOOSE ISLAND SOUTH	ARANSAS	TX40	007	001136	N	1979
GOAT CREEK	GOLIAD	TX20	175	009232	ONA	1984	GOOSE ISLAND WEST	ARANSAS	TX40	007	008144	O	1982
GOAT HILL	POLK	TX30	373	277595	N	1977	GOOSENECK	YOUNG	TX90	503	008145	ONA	1986
GOAT ROPER	PECOS	TX80	371	015934	N	1994	GOPHER CREEK	BORDEN	TX85	033	015294	O	1994
GOAT TRAP	STEPHENS	TX70	429	010433	OA	1985	GORDON	JACK	TX90	237	280912	ONA	1981
GOBLER	EDWARDS	TX10	137	017013	N	2002	GORDON	PALO PINTO	TX70	363	280912	O	1932
GOBLER CREEK	WHARTON	TX30	481	277626	O	1947	GORDON	ZAVALA	TX10	507	280912	N	1982
GOBEL	JONES	TX70	253	001123	OA	1981	GORDON NORTH	PALO PINTO	TX70	363	281005	N	1995
GOBER	THROCKMORTON	TX70	447	277657	OA	1950	GORDON RICE	STEPHENS	TX70	429	281036	OA	1972
GOBER-EDWARDS	THROCKMORTON	TX70	447	277688	N	1963	GORDON SE	PALO PINTO	TX70	363	007873	N	1981
GOBLE	TAYLOR	TX70	441	277750	O	1955	GORDON SIMPSON	BORDEN	TX85	033	281067	OA	1960
GOC	JIM HOGG	TX40	247	001126	O	1979	GORDON SIMPSON	GARZA	TX85	169	281067	OA	1960
GOEBEL	LIVE OAK	TX20	297	277812	ONA	1943	GORDON STREET	GLASSCOCK	TX80	173	281129	O	1959
GOEBEL NORTH	LIVE OAK	TX20	297	277874	ONA	1949	GORDON STREET	MARTIN	TX80	317	281129	O	1959
GOEBEL NW	LIVE OAK	TX20	297	277879	N	1973	GORDON STREET SOUTH	GLASSCOCK	TX80	173	281160	OA	1960
GOEBEL SOUTH	LIVE OAK	TX20	297	013221	N	1988	GORDON STREET SOUTH	MARTIN	TX80	317	281160	OA	1960
GOEN LIME	COKE	TX75	081	277936	OA	1951	GORDON STREET WEST	MARTIN	TX80	317	281191	OA	1960
GOETZE	WICHITA	TX90	485	001129	OA	1980	GORDONVILLE	GRAYSON	TX90	181	281284	N	1962
GOETZE SOUTH	FREESTONE	TX50	161	278060	N	1962	GORDONVILLE EAST	GRAYSON	TX90	181	001137	ONA	1981
GOFF	WHARTON	TX30	481	278070	N	1972	GORDONVILLE SOUTH	GRAYSON	TX90	181	009234	O	1985
GOGLE	RUNNELS	TX75	399	278091	O	1960	GORDONVILLE WEST	GRAYSON	TX90	181	281296	ONA	1978
GOHLKE NORTH	DE WITT	TX20	123	278135	N	1977	GORE	ARCHER	TX90	009	281315	O	1952
GOHMERT	DE WITT	TX20	123	002096	OA	1982	GOREE	BEE	TX20	025	281346	ONA	1949
GOINGS LANDING	CHAMBERS	TX30	071	278141	N	1976	GOREE	KNOX	TX90	275	281346	OA	1950
GOLD RIVER	WEBB	TX40	479	278215	N	1968	GOREE EAST	BEE	TX20	025	281377	N	1964
GOLD RIVER NORTH	WEBB	TX40	479	278246	ONA	1968	GOREE NE	KNOX	TX90	275	281439	OA	1960
GOLDAPP	JIM WELLS	TX40	249	001130	N	1980	GOREE NW	KNOX	TX90	275	281449	OA	1974
GOLDCREEK	DAWSON	TX85	115	278263	ONA	1973	GOREE SOUTH	KNOX	TX90	275	281470	OA	1956
GOLDEN	JACK	TX90	237	278277	N	1981	GOREE SW	KNOX	TX90	275	281501	O	1961
GOLDEN	KNOX	TX90	275	278277	ONA	1957	GOREE WEST	KNOX	TX90	275	281532	OA	1957
GOLDEN BRANCH	JACKSON	TX20	239	014762	N	1988	GOREE-MALONEY	KNOX	TX90	275	281408	O	1961
GOLDEN CORRAL	REEVES	TX80	389	017574	N	2004	GORGE	LAVACA	TX20	285	014101	O	1991
GOLDEN EAGLE	REEVES	TX80	389	278339	N	1979	GORMAC	DUVAL	TX40	131	281594	ONA	1945
GOLDEN LAB	MEDINA	TX10	325	012975	O	1988	GORMAN	COMANCHE	TX70	093	281625	OA	1928
GOLDEN PLOW	COLORADO	TX30	089	012368	OA	1988	GORMAN	EASTLAND	TX70	133	281625	OA	1928
GOLDEN ROD	WHARTON	TX30	481	278525	N	1960	GORMAN EAST	COMANCHE	TX70	093	003207	OA	1982
GOLDEN TRIANGLE	JEFFERSON	TX30	245	278618	N	1970	GORMAN NORTH	EASTLAND	TX70	133	281656	ONA	1952
GOLDEN WEST	COLEMAN	TX70	083	008505	OA	1984	GORMAN NW	EASTLAND	TX70	133	014945	N	1994
GOLDENROD CREEK	JACKSON	TX20	239	014230	N	1991	GOSPEL	YOUNG	TX90	503	001139	O	1979
GOLDFINCH	FRIO	TX10	163	278804	OA	1951	GOSSEMER	DE WITT	TX20	123	281770	N	1974
GOLDMAN	EDWARDS	TX10	137	000764	N	1999	GOSSETT	SAN PATRICIO	TX40	409	281780	O	1964
GOLDSBORO	COLEMAN	TX70	083	278835	ONA	1926	GOTCHEY	SHACKELFORD	TX70	417	007234	OA	1996
GOLDSBORO	RUNNELS	TX75	399	278835	ONA	1926	GOTHEBO KID	ZAVALA	TX10	507	015619	O	1995
GOLDSBORO NORTH	COLEMAN	TX70	083	278866	ON	1960	GOTTSCHALK	RUNNELS	TX75	399	282090	OA	1985
GOLDSBORO SOUTH	RUNNELS	TX75	399	007071	OA	1981	GOTTSCHALT	GOLIAD	TX20	175	282152	ONA	1929
GOLDSMITH	ANDREWS	TX80	003	279052	ONA	1935	GOTTSCHALT NE	GOLIAD	TX20	175	010439	ON	1986
GOLDSMITH	ECTOR	TX80	135	279052	ONA	1935	GOTTSCHALT WEST	GOLIAD	TX20	175	282163	N	1979
GOLDSMITH EAST	ECTOR	TX80	135	279083	ONA	1934	GOURLEY	STEPHENS	TX70	429	282245	OA	1956
GOLDSMITH NORTH	ANDREWS	TX80	003	279114	ONA	1946	GOURLEY EAST	STEPHENS	TX70	429	282276	OA	1961
GOLDSMITH NORTH	ECTOR	TX80	135	279114	ONA	1946	GOVERNMENT WELLS	DUVAL	TX40	131	282369	ON	1949
GOLDSMITH NW	ECTOR	TX80	135	279145	O	1970	GOVERNMENT WELLS NORTH	DUVAL	TX40	131	282400	ONA	1928
GOLDSMITH WEST	ECTOR	TX80	135	279176	OA	1954	GOVERNMENT WELLS SOUTH	DUVAL	TX40	131	282431	ONA	1928
GOLDSTON	YOUNG	TX90	503	279207	O	1956	GOVERNOR	GAINES	TX85	165	011960	O	1987
GOLF LAKE	ROBERTSON	TX50	395	001015	N	1999	GOWAN	CLAY	TX90	077	282462	O	1953
GOLIAD	GOLIAD	TX20	175	279269	N	1975	GOWITT	DE WITT	TX20	123	282493	N	1968
GOLIAD NORTH	GOLIAD	TX20	175	279300	N	1944	GOWITT	GOLIAD	TX20	175	282493	ONA	1965
GOLIAD NW	GOLIAD	TX20	175	279331	ON	1966	GPK	CLAY	TX90	077	009235	OA	1985
GOLIAD WEST	GOLIAD	TX20	175	279362	ON	1945	GRABEN	JIM WELLS	TX40	249	282819	ON	1961
GOLIGHTLY	SAN JACINTO	TX30	407	013863	N	1990	GRACE	CLAY	TX90	077	283191	OA	1948
GOLONDRINO CREEK	RUSK	TX60	401	006960	OA	1984	GRACE	JACKSON	TX20	239	283191	N	1982
GOMEZ	PECOS	TX80	371	279548	ONA	1963	GRACE SW	CLAY	TX90	077	283315	OA	1959
GOMEZ EAST	PECOS	TX80	371	006627	OA	1983	GRACE-FOWLER	YOUNG	TX90	503	283222	O	1954
GOMEZ LETHCO	PECOS	TX80	371	009431	OA	1983	GRACE-GUINN	YOUNG	TX90	503	003764	OA	1998
GOMEZ NE	PECOS	TX80	371	279559	N	1976	GRACE-HAMILTON	GRAYSON	TX90	181	283253	N	1962
GOMEZ NORTH	PECOS	TX80	371	279555	N	1970	GRACE-KIRK	JACK	TX90	237	283284	O	1952
GOMEZ NW	PECOS	TX80	371	279563	N	1977	GRACELAND	COLORADO	TX30	089	013224	N	1989
GOMEZ SE	PECOS	TX80	371	013327	N	1989	GRACE-MAG	GRAYSON	TX90	181	006115	OA	1983
GOMEZ WEST	PECOS	TX80	371	001132	N	1976	GRACEY	COLORADO	TX30	089	283320	ONA	1972
GONDAY	SHACKELFORD	TX70	417	009233	N	1985	GRACEY RANCH	COLORADO	TX30	089	015979	O	1996
GONDAY	STEPHENS	TX70	429	009233	OA	1985	GRACEY RANCH EAST	WHARTON	TX30	481	005461	N	1997
GONZALENA	BROOKS	TX40	047	279610	ON	1955	GRADDY	FREESTONE	TX50	161	283346	O	1959
GONZALES	GONZALES	TX10	177	279641	OA	1980	GRADUATE	STONEWALL	TX70	433	283365	O	1975
GOOBER HILL	HENDERSON	TX50	213	006148	N	1992	GRADY ROBERTS	COLEMAN	TX70	083	005473	OA	1983
GOOCH	HARRISON	TX60	203	279672	OA	1975	GRADY ROBERTS	RUNNELS	TX75	399	005473	OA	1983
GOOCH NW	HARRISON	TX60	203	010435	N	1985	GRAFORD	PALO PINTO	TX70	363	283532	ONA	1961
GOOCH-GANT	HARRISON	TX60	203	010436	N								

Field Name	County Name	State Sub	Co Code	Field Code	Field Disc Type Year	Field Name	County Name	State Sub	Co Code	Field Code	Field Disc Type Year
GRAHAM	TAYLOR	TX70	441	283718	OA 1980	GREEN VALLEY	RAINS	TX50	379	288523	N 1988
GRAHAM CITY	YOUNG	TX90	503	283749	OA 1938	GREEN WEST	KARNES	TX20	255	288678	N 1954
GRAHAM CITY NW	YOUNG	TX90	503	283780	O 1966	GREENBRIER	MONTAGUE	TX90	337	288833	O 1952
GRAHAM EAST	YOUNG	TX90	503	283811	ONA 1967	GREEN-FRANKLIN	MCMULLEN	TX10	311	288089	O 1943
GRAHAM NE	YOUNG	TX90	503	283873	ON 1964	GREEN-FRANKLIN SOUTH	MCMULLEN	TX10	311	288120	O 1963
GRAHAM NORTH	YOUNG	TX90	503	283904	ONA 1954	GREEN-MARTIN	STEPHENS	TX70	429	288345	N 1978
GRAHAM SE	YOUNG	TX90	503	001143	ONA 1980	GREENS BAYOU	HARRIS	TX30	201	289298	ON 1972
GRAHAM SOUTH	YOUNG	TX90	503	283935	ONA 1900	GREENS LAKE	GALVESTON	TX30	167	289329	ONA 1979
GRAHAM WEST	YOUNG	TX90	503	001144	OA 1981	GREENS LAKE EAST	GALVESTON	TX30	167	002098	ONA 1982
GRAHAM-VICK	YOUNG	TX90	503	283966	N 1954	GREENS LAKE SOUTH	GALVESTON	TX30	167	000635	OA 1984
GRAHM	PALO PINTO	TX70	363	009762	N 1985	GREENTREE NORTH	MARTIN	TX80	317	010933	OA 1986
GRA-JOHN	JACK	TX90	237	282664	ONA 1952	GREENVILLE NORTH	GREGG	TX60	183	289701	N 1978
GRANBURY NE	HOOD	TX70	221	001146	N 1979	GREENVILLE NW	GREGG	TX60	183	289716	N 1979
GRAND CHILDERS	JACK	TX90	237	008699	O 1984	GREENWOOD	MONTAGUE	TX90	337	289918	OA 1982
GRAND LAKE	MONTGOMERY	TX30	339	284524	N 1952	GREENWOOD	WISE	TX90	497	289918	ONA 1971
GRAND OLD OPLIN	CALLAHAN	TX70	059	008149	OA 1984	GREER GARSON	PALO PINTO	TX70	363	290228	O 1957
GRAND OLD OPLIN	TAYLOR	TX70	441	008149	OA 1984	GREGG WOOD	STARR	TX40	427	290290	ONA 1949
GRAND PARTNERS	STEPHENS	TX70	429	008506	ONA 1984	GREGG WOOD SOUTH	STARR	TX40	427	290321	ONA 1962
GRAND PRIX	JIM HOGG	TX40	247	011135	N 1986	GREGG WOOD WEST	STARR	TX40	427	290352	ONA 1965
GRAND SALINE	VAN ZANDT	TX50	467	284679	ONA 1961	GREG-JOHN	GARZA	TX85	169	290280	OA 1976
GRAND SLAM	MATAGORDA	TX30	321	015125	N 2001	GREG-JOHN NW	GARZA	TX85	169	001155	OA 1979
GRANDBURY EAST	HOOD	TX70	221	001145	N 1979	GREGORY	COMANCHE	TX70	093	290383	N 1983
GRANDBURY NORTH	HOOD	TX70	221	284139	N 1974	GREGORY	SAN PATRICIO	TX40	409	290383	ON 1944
GRANDE PESCADO	CALLAHAN	TX70	059	009236	OA 1985	GREGORY	TYLER	TX40	409	290414	ONA 1960
GRANDMA BENOIT	PECOS	TX80	371	284921	OA 1973	GREGORY EAST	SAN PATRICIO	TX40	409	290445	O 1954
GRANGE	HARDEMAN	TX90	197	285113	OA 1983	GREGORY FORTUNE	CALLAHAN	TX70	059	290476	N 1953
GRANGE SOUTH	HARDEMAN	TX90	197	014077	O 1991	GREGORY NORTH	SAN PATRICIO	TX40	409	005770	ONA 1997
GRANNY	GOLIAD	TX20	175	000348	N 1986	GREGORY NW	SAN PATRICIO	TX90	497	003064	N 1982
GRANNY D	JONES	TX70	253	014232	O 1991	GREGORY T	WISE	TX40	409	290507	ONA 1972
GRANT	PARKER	TX70	367	285299	N 1974	GREGORY WEST	SAN PATRICIO	TX90	497	003064	N 1982
GRANT	WISE	TX90	497	285299	N 1974	GRESHAM	JACK	TX90	237	290569	OA 1948
GRANT RANCH	LIVE OAK	TX20	297	003062	OA 1982	GRESHAM	SMITH	TX60	423	290569	ONA 1984
GRANT RANCH EAST	LIVE OAK	TX20	297	006797	N 1984	GRESHAM	WHARTON	TX30	481	290569	N 1958
GRANT SAND	PARKER	TX70	367	009606	N 1981	GRESHAM EAST	JACK	TX90	237	290600	OA 1953
GRANTEX	COOKE	TX90	097	285640	O 1952	GRESHAM WEST	SMITH	TX60	423	010443	OA 1986
GRANTHAM	DICKENS	TX85	125	015126	O 1993	GRESSETT	COLEMAN	TX70	083	290615	N 1978
GRANT-MODESETT	COOKE	TX90	097	285361	O 1946	GRESSETT	RUNNELS	TX75	399	290615	N 1977
GRANT-VIRGINIA	COOKE	TX90	097	285609	OA 1947	GRESSETT	REFUGIO	TX20	391	290631	ONA 1933
GRAPE CREEK	TOM GREEN	TX75	451	009432	N 1984	GRETA DEEP	REFUGIO	TX20	391	290662	ONA 1933
GRAPELAND	HOUSTON	TX60	225	285702	ON 1936	GRETA NORTH	REFUGIO	TX20	391	290693	ONA 1958
GRAPELAND NE	ANDERSON	TX60	001	285733	N 1959	GRETA NW	REFUGIO	TX20	391	004943	N 1996
GRAPELAND NW	ANDERSON	TX60	001	285764	O 1958	GRETA SOUTH	REFUGIO	TX20	391	290724	N 1939
GRAPELAND NW	HOUSTON	TX60	225	285764	O 1958	GRETA SW	REFUGIO	TX20	391	290755	N 1967
GRASS BURR SOUTH	RUNNELS	TX75	399	001149	OA 1980	GRETA WEST	REFUGIO	TX20	391	290786	ONA 1955
GRASS BURR SOUTH	TAYLOR	TX70	441	001149	OA 1980	GRETCHEN	CLAY	TX90	077	290817	OA 1981
GRASS ISLAND	CALHOUN	TX20	057	285903	ONA 1977	GRETCHEN	YOUNG	TX90	503	290817	OA 1951
GRASS ISLAND EAST	CALHOUN	TX20	057	010751	OA 1986	GREY EAGLES	ZAPATA	TX40	505	005782	N 1997
GRASS ISLAND SW	CALHOUN	TX20	057	010441	N 1985	GREY RANCH	PECOS	TX80	371	290910	N 1964
GRASS ISLAND WEST	CALHOUN	TX20	057	001150	N 1978	GREY RANCH WEST	PECOS	TX80	371	290941	N 1971
GRASS-BURR	TAYLOR	TX70	441	285826	O 1954	GREYSTONE	CALLAHAN	TX70	059	009764	OA 1985
GRASSROOTS	PECOS	TX80	371	286012	OA 1941	GRICE	LOVING	TX80	301	291034	ONA 1956
GRASSY LAKE	LEON	TX50	289	286062	N 1997	GRICE EAST	LOVING	TX80	301	291065	N 1967
GRAVEL	VICTORIA	TX20	469	010442	N 1987	GRICE-WADE	YOUNG	TX90	503	291096	O 1970
GRAVEL PIT	BORDEN	TX85	033	001151	OA 1981	GRIEF	COLEMAN	TX70	083	007874	N 1981
GRAVEL POINT	CROSBY	TX85	107	286229	O 1960	GRIERSON SPRING	REAGAN	TX75	383	291189	ONA 1955
GRAVES	CLAY	TX90	077	286291	OA 1962	GRIFF	YOUNG	TX90	503	291251	O 1960
GRAVES	COLEMAN	TX70	083	286291	N 1990	GRIFFIN	HOWARD	TX80	227	291282	OA 1981
GRAVES-COLEMAN	COLEMAN	TX70	083	286322	O 1972	GRIFFIN	JONES	TX70	253	291282	OA 1938
GRAVES-PEELER	MCMULLEN	TX10	311	014155	N 1991	GRIFFIN & ANDERSON	EASTLAND	TX70	133	291287	OA 1972
GRAY	STEPHENS	TX70	429	286353	O 1952	GRIFFIN CREEK	GARZA	TX85	169	004235	OA 1983
GRAY CSL	GAINES	TX85	165	286384	OA 1963	GRIFFIN NORTH	HOWARD	TX80	227	004926	O 1987
GRAY GULCH	BORDEN	TX85	033	008777	OA 1985	GRIFFIS	SHACKELFORD	TX70	417	291328	N 1978
GRAYBACK	WILBARGER	TX90	487	286446	OA 1949	GRIFFITH	UPTON	TX75	461	291344	OA 1976
GRAYBACK EAST	WILBARGER	TX90	487	286477	OA 1952	GRIFFITH-HAWES	BRAZORIA	TX30	039	012761	OA 1988
GRAYBACK SE	WILBARGER	TX90	487	286508	O 1956	GRIFFITTS	WICHITA	TX90	485	007074	OA 1982
GRAYBURG	HARDIN	TX30	199	286539	N 1989	GRIGSBY	HARRISON	TX60	203	291530	ONA 1979
GRAYBURG T C O	PECOS	TX80	371	286632	N 1953	GRIMES	YOUNG	TX90	503	291530	O 1963
GRAYFORD WEST	PALO PINTO	TX70	363	286674	OA 1974	GRIMES	HOUSTON	TX60	225	291592	N 1942
GRAYSON	REAGAN	TX75	383	286880	OA 1928	GRIMES	SHACKELFORD	TX70	417	291592	OA 1979
GRAYSON COUNTY REGULAR	GRAYSON	TX90	181	286911	O 1962	GRIMES	YOUNG	TX90	503	291592	OA 1984
GRAYSTONE	PARKER	TX70	367	003063	N 1998	GRIMM	BROWN	TX70	049	291654	O 1986
GRAYSTONE	WHEELER	TX95	483	003063	N 1982	GRIMM	COLEMAN	TX70	083	291654	N 1985
GRB	PECOS	TX80	371	011136	N 1986	GRINKE	MOTLEY	TX85	345	291654	N 1977
GREASEWOOD	REEVES	TX80	389	287190	ON 1957	GRINKE	CLAY	TX90	077	291747	OA 1967
GREAT BARRIER	SHACKELFORD	TX70	417	015724	N 1995	GRINNELL	JEFFERSON	TX30	245	291809	N 1959
GREAT WEST	MONTAGUE	TX90	337	003208	N 1982	GRISSBY	SHELBY	TX60	419	010444	N 1984
GREAT WESTERN	NAVARO	TX50	349	287624	ONA 1954	GRISelda	DIMMIT	TX10	127	291825	OA 1975
GREAT WHITE	STONEWALL	TX70	433	012758	OA 1988	GRISHAM RANCH	CULBERTSON	TX80	109	291871	N 1952
GREATHOPE	WHARTON	TX30	481	009763	N 1985	GRISHAM-HUNTER	THROCKMORTON	TX70	447	291840	N 1951
GREATHOUSE	ARCHER	TX90	009	287686	OA 1982	GRISSOM	BEE	TX20	025	017374	N
GREATHOUSE	THROCKMORTON	TX70	447	287686	OA 1954	GRIZZLY	NOLAN	TX70	353	016964	O 2001
GREATHOUSE NORTH	THROCKMORTON	TX70	447	287717	OA 1954	GRÖENEVELD	NUECES	TX40	355	292057	OA 1969
GREATHOUSE SOUTH	THROCKMORTON	TX70	447	287748	O 1955	GROESBECK	LIMESTONE	TX50	293	292088	ONA 1913
GREATHOUSE SW	THROCKMORTON	TX70	447	287779	O 1961	GROESBECK CREEK	HARDEMAN	TX90	197	292352	OA 1977
GREEN	JONES	TX70	253	287872	OA 1952	GROESBECK CREEK WEST	HARDEMAN	TX90	197	007076	O 1982
GREEN	KARNES	TX20	255	287872	ONA 1944	GROGAN	JONES	TX70	253	292243	O 1942
GREEN	SHACKELFORD	TX70	417	287872	OA 1952	GROGAN	PARKER	TX70	367	292243	N 1980
GREEN	STEPHENS	TX70	429	287872	ONA 1949	GROGAN	MONTAGUE	TX90	337	292305	OA 1948
GREEN ACRES	FREESTONE	TX50	161	009237	N 1985	GROOMER	HEMPHILL	TX95	211	010753	ONA 1986
GREEN BRANCH	MCMULLEN	TX10	311	287903	ONA 1942	GROSVENOR	BROWN	TX70	049	292522	O 1960
GREEN BRANCH	PARKER	TX70	367	287903	N 1979	GROSVENOR SW	BROWN	TX70	049	001157	ONA 1980
GREEN BRANCH SE	MCMULLEN	TX10	311	287934	N 1968	GRO-TEX	KING	TX85	269	007075	OA 1982
GREEN CEMETERY	SMITH	TX60	423	006234	N 1994	GROUP	NOLAN	TX70	353	292646	ONA 1953
GREEN D	STEPHENS	TX70	429	287948	ONA 1978	GROUP SOUTH	NOLAN	TX70	353	292677	OA 1955
GREEN EAST	KARNES	TX20	255	287965	N 1982	GROUP WEST	NOLAN	TX70	353	292708	ONA 1956
GREEN EAST	STEPHENS	TX70	429	287965	ONA 1969	GROVER HART	EASTLAND	TX70	133	292956	OA 1951
GREEN FOX	HARRISON	TX60	203	288027	ONA 1964	GROVES	JEFFERSON	TX30	245	292987	N 1959
GREEN FOX	MARION	TX60	315	288027	ONA 1964	GROV-TEX	EASTLAND	TX70	133	007594	OA 1984
GREEN FOX EAST	MARION	TX60	315	010752	ONA 1986	GROZIE	FAYETTE	TX30	149	012178	N 1987
GREEN FOX SOUTH	HARRISON	TX60	203	288058	O 1966	GRUBER	COOKE	TX90	097	293111	N 1954
GREEN FOX SOUTH	MARION	TX60	315	288058	OA 1992	GRUMPY	JACKSON	TX20	239	014949	N 1994
GREEN HILL	KLEBERG	TX40	273	288213	N 1969	GRUVER	HANSFORD	TX95	195	293235	O 1954
GREEN HOUSE	WHEELER	TX95	483	017724	N 2004	GRUVER EAST	HANSFORD	TX95	195	293266	O 1957
GREEN LAKE	CALHOUN	TX20	057	288244	ONA 1947	GRUVER NE	HANSFORD	TX95	195	014027	N 1991
GREEN LAKE	GALVESTON	TX30	167	288244	ONA 1936	GRUVER NORTH	HANSFORD	TX95	195	293297	ON 1966
GREEN LAKE EAST	CALHOUN	TX20	057	008508	N 1984	GRUVER NW	HANSFORD	TX95	195	293328	ONA 1971
GREEN LAKE SOUTH	CALHOUN	TX20	057	288275	ON 1966	GRUVER SOUTH	HANSFORD	TX95	195	017361	N
GREEN LAKE SW	CALHOUN	TX20	057	288306	ON 1964	GRUY	DUVAL	TX40	131	293359	ONA 1948
GREEN LAKE WEST	CALHOUN	TX20	057	288337	ONA 1961	GRUY NORTH					

TEXAS

Field Name	County Name	State Sub	Co Code	Field Code	Field Type	Field Disc Year	Field Name	County Name	State Sub	Co Code	Field Code	Field Type	Field Disc Year
GUAJILLO	DUVAL	TX40	131	293561	N	1958	HABANERO WEST	PECOS	TX80	371	016584	N	2000
GUAJILLO WEST	DUVAL	TX40	131	001158	ON	1979	HABER	COLORADO	TX30	089	004336	N	1983
GUAJOLOTE SUERTE	CALHOUN	TX20	057	017088	OA	2002	HABER SOUTH	COLORADO	TX30	089	014237	N	1991
GUDGER	STEPHENS	TX70	429	293685	O	1963	HABY	MEDINA	TX10	325	298019	O	1950
GUEDIN	SAN PATRICIO	TX40	409	293716	ON	1952	HACK	CALLAHAN	TX70	059	298050	OA	1955
GUENTHER	WHARTON	TX30	481	005493	N	1997	HACKATHORN	KNOX	TX90	275	298081	OA	1957
GUERRA	DUVAL	TX40	131	293809	N	1982	HACKATHORN EAST	KNOX	TX90	275	298112	OA	1965
GUERRA	STARR	TX40	427	293809	ONA	1933	HACKBERRY	GARZA	TX85	169	298143	OA	1957
GUERRA	WEBB	TX40	479	293809	ON	1982	HACKBERRY CREEK	EDWARDS	TX10	137	298165	ONA	1973
GUERRA EAST	STARR	TX40	427	015512	ON	1995	HACKBERRY SANDTRAP	ORANGE	TX30	361	015391	N	1995
GUERRA WEST	STARR	TX40	427	015914	N	1995	HACKNEY	GRAYSON	TX90	181	298391	OA	1985
GUESS	PARKER	TX70	367	293840	N	1964	HADACOL CORNER	UPTON	TX75	461	298453	N	1972
GUEST	STONEWALL	TX70	433	293871	OA	1951	HADACOL CORNER SW	UPTON	TX75	461	008510	OA	1984
GUIBERSON	GRAYSON	TX90	181	294088	O	1955	HADLEY	EASTLAND	TX70	133	298546	N	1984
GUILITA	JIM HOGG	TX40	247	016553	N	2000	HAERNICK	JACKSON	TX20	239	298685	N	1977
GUILLERMO	ZAPATA	TX40	505	010185	N	1985	HAFLOW	CROCKETT	TX75	105	298693	OA	1979
GUILLOT	MATAGORDA	TX30	321	000637	N	1960	HAFNER	BROWN	TX70	049	298701	OA	1953
GUINAR	WINKLER	TX80	495	294170	N	1975	HAFTHAR	THROCKMORTON	TX70	447	013375	OA	1989
GUINN	LYNN	TX85	305	294181	ONA	1961	HAG	RUNNELS	TX75	399	298732	OA	1955
GUINN-DELUNA	COLEMAN	TX70	083	010446	N	1985	HAGAMAN	EASTLAND	TX70	133	298763	ONA	1954
GUION SE	TAYLOR	TX70	441	001159	OA	1979	HAGANSFORT	FRANKLIN	TX60	159	010450	N	1985
GUIAR	CALLAHAN	TX70	059	294223	OA	1975	HAGERMAN	GRAYSON	TX90	181	298856	N	1982
GUIAR DEEP	HOWARD	TX80	227	013450	O	1989	HAGIST RANCH	DUVAL	TX40	131	298918	ONA	1949
GULF	MATAGORDA	TX30	321	294305	O	1965	HAGIST RANCH	MCMULLEN	TX10	311	298918	ONA	1949
GULF REFINERY	JEFFERSON	TX30	245	294367	N	1962	HAGIST RANCH NE	DUVAL	TX40	131	298934	ON	1973
GULFSTANO	CRANE	TX80	103	294398	O	1953	HAGIST RANCH NORTH	DUVAL	TX40	131	298949	ONA	1970
GULLAN	IRION	TX75	235	294411	O	1976	HAGIST RANCH NORTH	MCMULLEN	TX10	311	298949	ONA	1956
GULLEY	COLEMAN	TX70	083	001160	N	1979	HAGLER	COLEMAN	TX70	083	298980	OA	1954
GULLY	RUNNELS	TX75	399	012180	N	1987	HAGLER	PALO PINTO	TX70	363	298980	N	1982
GUM BAYOU	LIBERTY	TX30	291	294429	ON	1951	HAILEY	KNOX	TX90	275	299135	OA	1976
GUM GULLEY	HARRIS	TX30	201	294553	O	1958	HAILEY	LIVE OAK	TX20	297	299135	ON	1952
GUM GULLY WEST	HARRIS	TX30	201	000638	OA	1979	HAILEY RANCH	LIVE OAK	TX20	297	013228	OA	1989
GUM ISLAND	JEFFERSON	TX30	245	294584	O	1971	HAINESVILLE	WOOD	TX60	499	299166	ON	1960
GUM ISLAND NORTH	JEFFERSON	TX30	245	294615	ONA	1971	HAINESVILLE DOME	WOOD	TX60	499	299197	OA	1956
GUM ISLAND WEST	JEFFERSON	TX30	245	294625	ONA	1978	HAINESVILLE NORTH	WOOD	TX60	499	014950	N	1993
GUM SLOUGH	JASPER	TX30	241	000639	N	1979	HAINESVILLE SW	WOOD	TX60	499	013229	N	1988
GUM SPRINGS	RUSK	TX60	401	294646	ONA	1953	HAL LOPENO	ZAPATA	TX40	505	014952	N	1993
GUM SPRINGS NORTH	RUSK	TX60	401	294677	N	1963	HAL WOODWARD	RUNNELS	TX75	399	299352	O	1963
GUMBINER	COLEMAN	TX70	083	007875	OA	1982	HALBERT	SUTTON	TX75	435	009240	N	1985
GUN POINT	DE WITT	TX20	123	008700	N	1984	HALDAS	IRION	TX75	235	299383	O	1959
GUN POINT NORTH	DE WITT	TX20	123	010447	N	1985	HALDEMAN	JIM WELLS	TX40	249	299414	O	1941
GUN POINT SOUTH	DE WITT	TX20	123	010448	N	1985	HALDEMAN SOUTH	JIM WELLS	TX40	249	299445	ONA	1947
GUNBY	STONEWALL	TX70	433	294708	OA	1962	HALE	GAINES	TX85	165	299476	OA	1985
GUNN	BAYLOR	TX90	023	294739	OA	1955	HALE	NOLAN	TX70	353	299476	OA	1955
GUNNX	REAGAN	TX75	383	294756	OA	1976	HALE RANCH	ROBERTS	TX95	393	006118	N	1983
GUPTON	MOTLEY	TX85	345	008509	OA	1984	HALEY	LOVING	TX80	301	299538	ONA	1983
GUSTAV	SCHLEICHER	TX75	413	010756	N	1986	HALEY SOUTH	LOVING	TX80	301	007793	OA	1997
GUTHRIE	REEVES	TX80	389	295173	OA	1983	HALF BREED	BORDEN	TX85	033	013136	OA	1986
GUTHRIE NORTH	KING	TX85	269	007078	OA	1982	HALF CENTURY	RUNNELS	TX75	399	007447	O	1999
GUTHRIE SW	KING	TX85	269	012369	OA	1988	HALF MOON	FISHER	TX70	151	299600	O	1970
GUTIERREZ	JIM HOGG	TX40	247	295359	ON	1940	HALF MOON REEF	ARANSAS	TX40	007	299693	ON	1957
GUTIERREZ	WEBB	TX40	479	295359	ONA	1952	HALF MOON SHOAL	GALVESTON	TX30	167	299696	ONA	1976
GUTIERREZ	ZAPATA	TX40	505	295359	N	1977	HALF NORTH	CROCKETT	TX75	105	015392	O	1995
GUTIERREZ SOUTH	JIM HOGG	TX40	247	295390	N	1961	HALFF	CROCKETT	TX75	105	299724	OA	1951
GUTIERREZ WEST	WEBB	TX40	479	295421	N	1955	HALFF NORTH	CROCKETT	TX75	105	015740	O	1995
GUY	CALLAHAN	TX70	059	004396	OA	1985	HALFLUNG	OFFSHORE-STATE	TX05	990	837233	N	2000
GUY	SHACKELFORD	TX70	417	004396	OA	1985	HALFMAN	TOM GREEN	TX75	451	299755	OA	1969
GUY	THROCKMORTON	TX70	447	004396	OA	1983	HALL	MCCULLOCH	TX75	307	299972	ONA	1973
GW	PECOS	TX80	371	007079	ON	1983	HALL	RUNNELS	TX75	399	299972	O	1953
GWE	COOKE	TX90	097	006633	O	1984	HALL	TOM GREEN	TX75	451	299972	OA	1951
GWE	MONTAGUE	TX90	337	006633	OA	1984	HALL	YOUNG	TX90	503	299972	OA	1953
GWENDOLYN	HASKELL	TX70	207	295823	O	1975	HALL RANCH	CONCHO	TX75	095	300096	O	1972
GWP	RUNNELS	TX75	399	007080	OA	1981	HALL RANCH	LIVE OAK	TX20	297	300096	N	1949
GWYN	SCHLEICHER	TX75	413	295891	OA	1978	HALLANAN	MIDLAND	TX80	329	300127	ONA	1952
GWYN WEST	SCHLEICHER	TX75	413	000640	OA	1980	HALLCROFT	LIPSCOMB	TX95	295	016844	N	1999
GWYNN	NUECES	TX40	355	295900	N	1971	HALLETTSVILLE	LAVACA	TX20	285	300344	ONA	1950
GYP CREEK	FISHER	TX70	151	006556	O	1984	HALLETTSVILLE EAST	LAVACA	TX20	285	300348	N	1976
GYP HILL	BROOKS	TX40	047	295964	ONA	1945	HALLETTSVILLE SOUTH	LAVACA	TX20	285	300357	ONA	1977
GYP HILL SE	BROOKS	TX40	047	295995	ONA	1965	HALLETTSVILLE SW	LAVACA	TX20	285	001162	N	1979
GYP HILL WEST	BROOKS	TX40	047	016404	N	2001	HALLEY	WINKLER	TX80	495	300375	ONA	1934
GYPSUM CREEK	STONEWALL	TX70	433	296057	OA	1985	HALLEY EAST	WINKLER	TX80	495	300406	OA	1962
H & H	CALLAHAN	TX70	059	296996	OA	1954	HALLEY NE	WINKLER	TX80	495	300468	OA	1960
H & L	GARZA	TX85	169	297027	OA	1967	HALLEY SOUTH	WINKLER	TX80	495	300499	ONA	1960
H & M	SCURRY	TX85	415	297058	O	1955	HALLEY WEST	WINKLER	TX80	495	008778	N	1985
H & P	ARCHER	TX90	009	001161	OA	1979	HALLIDAY	LEON	TX50	289	300530	OA	1961
H & R	CONCHO	TX75	095	297089	OA	1985	HALLIDAY	MADISON	TX30	313	300530	OA	1961
H & R	PARKER	TX70	367	297089	N	1978	HALLIDAY SE	MADISON	TX30	313	300547	OA	1975
H & R	RUNNELS	TX75	399	297089	OA	1970	HALLIE	COLEMAN	TX70	083	004932	N	1984
H & R - HOVORAK	RUNNELS	TX75	399	297073	N	1973	HALL-MCELROY	CALLAHAN	TX70	059	008901	N	1985
H A S	WARD	TX80	475	002100	OA	1982	HALL-MCLEROY	CALLAHAN	TX70	059	009373	ONA	1984
H A T	SCHLEICHER	TX75	413	297151	OA	1953	HALL-MOORE	RUNNELS	TX75	399	300065	OA	1964
H A T	SUTTON	TX75	435	297151	OA	1953	HALLORAN	CONCHO	TX75	095	012989	ONA	1988
H B BROWN	THROCKMORTON	TX70	447	297187	N	1976	HALLS BAYOU	BRAZORIA	TX30	039	300592	N	1985
H B E	FISHER	TX70	151	011423	O	1987	HALLS BAYOU	GALVESTON	TX30	167	300592	N	1984
H C KOONTZ	VICTORIA	TX20	469	010757	ON	1986	HALL-SHELLY	BROOKS	TX40	047	300102	OA	1974
H E A	CRANE	TX80	103	297244	O	1954	HALLSVILLE	HARRISON	TX60	203	300623	ON	1963
H E C	EASTLAND	TX70	133	006912	OA	1984	HALLSVILLE EAST	HARRISON	TX60	203	300628	N	1980
H E CLARK	WEBB	TX40	479	297275	N	1967	HALLSVILLE NE	HARRISON	TX60	203	300654	ONA	1956
H F B	RUNNELS	TX75	399	297290	OA	1972	HALLSVILLE NORTH	HARRISON	TX60	203	000643	N	1973
H F F	ARCHER	TX90	009	297306	OA	1959	HALLSVILLE SOUTH	HARRISON	TX60	203	300685	ONA	1952
H F L	JACK	TX90	237	007081	N	1981	HALLSVILLE SOUTH	PANOLA	TX60	365	300685	ONA	1952
H G L	DIMMIT	TX10	127	297328	OA	1977	HALMAN	HOUSTON	TX60	225	300809	O	1965
H H H	HARRIS	TX30	201	297368	OA	1969	HALSELL	CLAY	TX90	077	300871	OA	1955
H L B MEMORIAL	EASTLAND	TX70	133	297492	O	1968	HALSELL	DIMMIT	TX10	127	300871	N	1978
H L R	YOUNG	TX90	503	297523	O	1958	HALSELL	FOARD	TX90	155	300871	OA	1983
H L S	YOUNG	TX90	503	007082	O	1982	HALSELL NORTH	CLAY	TX90	077	300902	OA	1966
H M N	STEPHENS	TX70	429	009239	ONA	1985	HALSELL POOL	CLAY	TX90	077	300918	OA	1939
H O P	YOUNG	TX90	503	297554	OA	1968	HALSELL SOUTH	CLAY	TX90	077	300933	O	1962
H P C	EASTLAND	TX70	133	006962	OA	1984	HALSELL WEST	CLAY	TX90	077	300964	OA	1965
H P M	PARKER	TX70	367	297599	N	1976	HALTS & OWENS	MONTAGUE	TX90	337	301088	O	1940
H R O	RUNNELS	TX75	399	297585	OA	1971	HAM	DUVAL	TX40	131	301150	ONA	1958
H R S	STEPHENS	TX70	429	006913	OA	1984	HAM FOX	HENDERSON	TX50	213	001163</		



Field Name	County Name	State Sub	Co Code	Field Code	Field Disc Type Year	Field Name	County Name	State Sub	Co Code	Field Code	Field Disc Type Year
HAMEL NORTH	COLORADO	TX30	089	004338	N 1983	HARBISON	JIM HOGG	TX40	247	304881	OA 1964
HAMEL SOUTH	COLORADO	TX30	089	301445	ONA 1975	HARBOLT	COOKE	TX90	097	304891	OA 1971
HAMEL WEST	COLORADO	TX30	089	011426	N 1979	HARBOUR	HARDEMAN	TX90	197	304906	O 1975
HAMES	EASTLAND	TX70	133	301452	OA 1976	HARCO	HARDEMAN	TX90	197	304901	O 1994
HAMILTON	ARCHER	TX90	009	301460	O 1950	HARD HAT	GARZA	TX85	169	015562	O 1995
HAMILTON	HAMILTON	TX70	193	301460	OA 1958	HAR-DAY	THROCKMORTON	TX70	447	007878	OA 1982
HAMILTON	HOCKLEY	TX85	219	301460	OA 1980	HARDEMAN SLOUGH	MATAGORDA	TX30	321	013481	N 1989
HAMILTON	SCURRY	TX85	415	301460	O 1992	HARDGRAVE	SUTTON	TX75	435	305530	O 1976
HAMILTON	THROCKMORTON	TX70	447	301460	OA 1980	HARDIN	LIBERTY	TX30	291	305242	ONA 1935
HAMILTON	VICTORIA	TX20	469	301460	N 1964	HARDIN EAST	COLEMAN	TX70	083	305277	N 1978
HAMILTON DRAW	MARTIN	TX80	317	009241	OA 1985	HARDIN NORTH	LIBERTY	TX30	291	305304	ONA 1955
HAMILTON FEE	DIMMIT	TX10	127	301553	N 1967	HARDIN SOUTH	LIBERTY	TX30	291	305397	ONA 1958
HAMILTON NE	HOCKLEY	TX85	219	008779	OA 1984	HARDIN SW	LIBERTY	TX30	291	305428	ONA 1955
HAMILTON RANCH	DIMMIT	TX10	127	301610	N 1973	HARDING BROS	STEPHENS	TX70	429	305459	ONA 1960
HAMILTON-TEHAN	WOOD	TX60	499	014343	N 1991	HARDING BROS NE	STEPHENS	TX70	429	305490	O 1961
HAMKER	OCHILTREE	TX95	357	010453	N 1985	HARDING BROS NORTH	STEPHENS	TX70	429	305521	O 1964
HAMKER RANCH	OCHILTREE	TX95	357	301646	N 1960	HARDROCK	NOLAN	TX70	353	305583	OA 1958
HAMLET	ANGELINA	TX60	005	301677	N 1966	HARDWICKE	STARR	X40	427	305738	ON 1948
HAMLIN	JONES	TX70	253	301739	ONA 1956	HARDWICKE NORTH	STARR	TX40	427	305769	ON 1972
HAMLIN EAST	JONES	TX70	253	301770	OA 1950	HARDWICKE SOUTH	STARR	TX40	427	305780	ON 1976
HAMLIN NORTH	FISHER	TX70	151	301801	OA 1980	HARDWOOD	HARRISON	TX60	203	008902	N 1985
HAMLIN NORTH	JONES	TX70	253	301801	OA 1958	HARDY	BROWN	TX70	049	305800	ONA 1981
HAMLIN NW	JONES	TX70	253	301832	O 1960	HARDY	JONES	TX70	253	305800	OA 1943
HAMLIN SOUTH	JONES	TX70	253	005227	OA 1983	HARDY	OCHILTREE	TX95	357	305800	OA 1979
HAMMAN	MATAGORDA	TX30	321	301956	ONA 1936	HARDY CREEK	LAVACA	TX20	285	001168	N 1981
HAMMAN EAST	MATAGORDA	TX30	321	301987	ONA 1960	HARDY LEE	ARCHER	TX90	009	305862	OA 1958
HAMMER	HOUSTON	TX60	225	302111	OA 1987	HARENA	OFFSHORE-STATE	TX05	990	306035	N 1973
HAMMERHEAD	PECOS	TX80	371	016583	N 2000	HARFST	WHARTON	TX30	481	306048	O 1954
HAMMERING HANK	REEVES	TX80	389	016886	N 2001	HARGILL	HIDALGO	TX40	215	306079	ONA 1954
HAMMOCK	JONES	TX70	253	302204	O 1953	HARGILL	WILLACY	TX40	489	306079	ONA 1954
HAMMON	WICHITA	TX90	485	302235	OA 1948	HARGROVE	FISHER	TX70	151	306141	O 1955
HAMMOND	ZAVALA	TX10	507	302266	ONA 1965	HARKEN	ARCHER	TX90	009	306156	OA 1979
HAMON	GONZALES	TX10	177	302297	OA 1980	HARKEN	PALO PINTO	TX70	363	306156	N 1973
HAMON	REEVES	TX80	389	302297	ONA 1965	HARKINS	RUNNELS	TX75	399	306203	O 1957
HAMON EAST	GONZALES	TX10	177	002101	OA 1981	HARLAND	SHERMAN	TX95	421	011746	N 1987
HAMON LOCKE	HEMPHILL	TX95	211	302328	N 1970	HARLAW	CROCKETT	TX75	105	306278	OA 1976
HAMON NW	REEVES	TX80	389	005229	ON 1981	HARLETON EAST	HARRISON	TX60	203	306296	N 1959
HAMPTON	HARDIN	TX30	199	302359	ONA 1942	HARLETON NE	HARRISON	TX60	203	008152	OA 1982
HAMPTON SOUTH	HARDIN	TX30	199	302421	ONA 1952	HARLETON SOUTH	HARRISON	TX60	203	011431	N 1981
HAMPTON WEST	HARDIN	TX30	199	302452	OA 1968	HARMON	JACKSON	TX20	239	306420	ONA 1942
HAMRICK	STONEWALL	TX70	433	302483	O 1958	HARMON	LIPSCOMB	TX95	295	306420	ONA 1981
HAMSHIRE	JEFFERSON	TX30	245	302514	N 1948	HARMON EAST	JACKSON	TX20	239	306451	O 1985
HAMSHIRE WEST	JEFFERSON	TX30	245	302545	N 1950	HARMON SOUTH	JACKSON	TX20	239	306513	ONA 1959
HANAGAN	FOARD	TX90	155	302567	OA 1976	HARMONY	COMANCHE	TX70	093	306575	OA 1983
HANAN	JACKSON	TX20	239	302569	N 1973	HARMS	VICTORIA	TX20	469	014763	N 1993
HANCOCK	COLORADO	TX30	089	302731	N 1976	HARNDEN	MONTAGUE	TX90	337	306699	O 1964
HANCOCK	STEPHENS	TX70	429	302731	OA 1953	HAROLD D ORR	ROBERTSON	TX50	395	306854	N 1957
HANCOCK-LEWIS	PANOLA	TX60	365	016742	N 1986	HARP	NOLAN	TX70	353	306885	ONA 1959
HAND	FORT BEND	TX30	157	013370	OA 1999	HARP CHURCH	FREESTONE	TX50	161	002951	N 1999
HANDSOME	HARRISON	TX60	203	010454	N 1985	HARPER	EASTLAND	TX70	133	306916	N 1980
HANDY	COOKE	TX90	097	302762	ON 1955	HARPER	ECTOR	TX80	135	306916	OA 1933
HANDY	GRAYSON	TX90	181	302762	ONA 1946	HARPER NORTH	ECTOR	TX80	135	306947	O 1970
HANDY NORTH	COOKE	TX90	097	302793	N 1984	HARPER SE	ECTOR	TX80	135	307040	OA 1965
HANDY NORTH	GRAYSON	TX90	181	302793	OA 1967	HARPOLE	UVALDE	TX10	463	307119	OA 1975
HANDY NW	COOKE	TX90	097	302808	N 1974	HARRAL	PECOS	TX80	371	307334	ON 1978
HANDY SE	GRAYSON	TX90	181	302824	OA 1953	HARREL	GOLIAD	TX20	175	001954	OA 1978
HANDY SW	COOKE	TX90	097	302855	OA 1974	HARRELL	CALLAHAN	TX70	059	307350	O 1984
HANDY SW	GRAYSON	TX90	181	302855	O 1961	HARRELL	SCURRY	TX85	415	307350	O 1962
HANDY WEST	COOKE	TX90	097	302861	ONA 1977	HARRELSON	EASTLAND	TX70	133	008512	O 1981
HANEY	IRION	TX75	235	302882	OA 1977	HARRIET L	EASTLAND	TX70	133	002104	OA 1982
HANFORD	GAINES	TX85	165	302948	OA 1977	HARRIETT	TOM GREEN	TX75	451	307412	OA 1950
HANKAMER	CHAMBERS	TX30	071	302979	ONA 1929	HARRIETT NE	TOM GREEN	TX75	451	007085	O 1982
HANKAMER	LIBERTY	TX30	291	302979	ONA 1929	HARRIETT NORTH	TOM GREEN	TX75	451	006635	OA 1984
HANKAMER EAST	LIBERTY	TX30	291	302985	N 1976	HARRIETT SOUTH	TOM GREEN	TX75	451	011747	OA 1987
HANKAMER NORTH	LIBERTY	TX30	291	000644	N 1980	HARRIMAN	EASTLAND	TX70	133	307443	O 1955
HANKAMER RANCH	NEWTON	TX30	351	303041	N 1971	HARRINGTON	DAWSON	TX85	115	307454	O 1998
HANKAMER SE	CHAMBERS	TX30	071	303072	OA 1960	HARRIS	ANDREWS	TX80	003	307474	OA 1949
HANKAMER SE	LIBERTY	TX30	291	303072	O 1969	HARRIS	CALLAHAN	TX70	059	307474	OA 1983
HANKAMER SOUTH	CHAMBERS	TX30	071	303103	ONA 1952	HARRIS	COLEMAN	TX70	083	307474	ON 1951
HANKAMER SOUTH	LIBERTY	TX30	291	303103	ONA 1952	HARRIS	GAINES	TX85	165	307474	OA 1949
HANKINS	STONEWALL	TX70	433	303165	O 1953	HARRIS	LEON	TX50	289	307474	N 1979
HANKS	PECOS	TX80	371	303196	OA 1985	HARRIS	LIVE OAK	TX20	297	307474	ON 1947
HANLON	JACK	TX90	237	303227	OA 1944	HARRIS	OCHILTREE	TX95	357	307474	N 1980
HANNA	VICTORIA	TX20	469	303254	N 1980	HARRIS	RUNNELS	TX75	399	307474	ON 1979
HANNA LAKE	OCHILTREE	TX95	357	303301	ONA 1978	HARRIS	STEPHENS	TX70	429	307474	ONA 1949
HANNA REEF	GALVESTON	TX30	167	303320	N 1949	HARRIS NE	LIVE OAK	TX20	297	307505	ONA 1959
HANNAH	STEPHENS	TX70	429	303382	OA 1958	HARRIS SE	LIVE OAK	TX20	297	307536	O 1969
HANNAH ISLAND	GALVESTON	TX30	167	000645	ONA 1977	HARRIS SW	LIVE OAK	TX20	297	307567	N 1965
HANNAH ISLAND FB II	GALVESTON	TX30	167	013378	OA 1989	HARRISON	HASKELL	TX70	207	307691	OA 1952
HANNAH NW	GALVESTON	TX30	167	000646	N 1979	HARRISON	MATAGORDA	TX30	321	307691	OA 1957
HANNAH REEF	GALVESTON	TX30	167	303417	ONA 1977	HARRISON EAST	HASKELL	TX70	207	307722	O 1966
HANNAHILL	BORDEN	TX85	033	016965	O 2001	HARRISON NORTH	HASKELL	TX70	207	307753	OA 1966
HANNAS DRAW	HANSFORD	TX95	195	303423	N 1973	HARRISON RANCH	EASTLAND	TX70	133	307758	N 1981
HANNAS DRAW	LIPSCOMB	TX95	295	303423	N 1984	HARRISON RANCH	LOVING	TX80	301	307758	N 1977
HANNAS DRAW	SHERMAN	TX95	421	303423	N 1984	HARRIS-PAULEY	COLEMAN	TX70	083	007879	N 1983
HANNIBAL	PECOS	TX80	371	006557	N 1984	HARRIS-PRICE	CLAY	TX90	077	015295	O 1995
HANNSZ	HASKELL	TX70	207	003988	OA 1983	HARROLD	WILBARGER	TX90	487	307877	OA 1940
HANRAHAN	STEPHENS	TX70	429	303475	O 1951	HARRY	LA SALLE	TX10	283	308001	ONA 1955
HANSFORD	HANSFORD	TX95	195	303599	ONA 1953	HARRY	WEBB	TX40	479	308001	ONA 1955
HANSFORD	HUTCHINSON	TX95	233	303599	ONA 1953	HARRY BUSH	MENARD	TX75	327	017188	OA 2001
HANSFORD	OCHILTREE	TX95	357	303599	ONA 1953	HARRY HINES	SHACKELFORD	TX70	417	308032	OA 1953
HANSFORD	ROBERTS	TX95	393	303599	ONA 1953	HARRY J	JIM WELLS	TX40	249	001173	N 1980
HANSFORD NORTH	HANSFORD	TX95	195	303630	ONA 1954	HARRY J MOSSER	STARR	TX40	427	308063	ON 1955
HANSFORD NW	HANSFORD	TX95	195	016204	N 1997	HARRY MILLER	DIMMIT	TX10	127	308094	N 1970
HANSFORD WEST	HANSFORD	TX95	195	303661	O 1956	HARRY MOSSER	WILSON	TX10	493	308065	O 1951
HANSON	CROCKETT	TX75	105	303692	OA 1961	HARRY TODD	COLEMAN	TX70	083	308125	O 1953
HANVEY	EASTLAND	TX70	133	001165	ONA 1979	HARRYKIRK	JONES	TX70	253	308156	O 1956
HAP	GAINES	TX85	165	303971	OA 1955	HART	JONES	TX70	253	308187	O 1946
HAPGOOD	CLAY	TX90	077	304033	OA 1940	HART RANCH	PALO PINTO	TX70	363	308311	N 1958
HAPGOOD WEST	CLAY	TX90	077	304064	OA 1956	HARTBURG	NEWTON	TX30	351	308373	ONA 1949
HAPPY	GARZA	TX85	169	304095	OA 1958	HARTBURG NORTH	NEWTON	TX30	351	308404	OA 1956
HAPPY	RUNNELS	TX75	399	304095	OA 1977	HARTBURG NW	NEWTON	TX30	351	308435	ONA 1952
HAPPY DAYS	TITUS	TX60	449	304102	OA 1976	HARTBURG SE	NEWTON	TX30	351	010935	OA 1986
HAPPY JACK	CALLAHAN	TX70	059	304318	ONA 1979	HARTBURG SW	ORANGE	TX30	361	010935	OA 1986
HAPPY KING	RUNNELS	TX75	399	000647	OA 1977	HARTBURG SOUTH	NEWTON	TX30	351	308466	ONA 1954
HAPPY MILLER	LIVE OAK	TX20	297	304327	N 1972	HARTBURG SOUTH	ORANGE	TX30	361	308466	ONA 1954
HAPPY MILLER NORTH	LIVE OAK	TX20	297	304337	N 1978	HARTBURG WEST	NEWTON	TX30	351	308497	ON 1952
HAPPY NEW YEAR	HARDIN	TX30	199	000648	OA 1981	HART-DALE	GUADALUPE	TX10	187	002105	O 1980
HAPPY SOUTH	GARZA	TX85	169	012768	OA 1988	HARTER	STARR	TX40	427	308590	N 1970
HA-RA	CROSBY	TX85	107	297802	OA 1958	HARTGROVE					

# TEXAS

Field Name	County Name	State Sub	Co Code	Field Code	Field Disc Type	Year	Field Name	County Name	State Sub	Co Code	Field Code	Field Disc Type	Year
HARTMAN	DE WITT	TX20	123	308776	N	1965	HEATHER	YOUNG	TX90	503	313295	ON	1981
HARTSELL	WISE	TX90	497	308807	ON	1957	HEATHER B	SCHLEICHER	TX75	413	016587	N	2000
HARTY	YOUNG	TX90	503	308931	ON	1957	HASKELL	HASKELL	TX70	207	015725	N	1995
HARVARD	YOAKUM	TX85	501	014844	O	1993	HEAVY "O"	RED RIVER	TX80	387	007809	O	1998
HARVARD WEST	YOAKUM	TX85	501	015128	O	1994	HEBBRONVILLE NORTH	JIM HOGG	TX40	247	313419	OA	1958
HARVEST MOON	FISHER	TX70	151	014764	O	1994	HEBBRONVILLE SE	JIM HOGG	TX40	247	313450	ONA	1961
HARVEY	SAN PATRICIO	TX40	409	308993	ONA	1950	HEBBRONVILLE SOUTH	JIM HOGG	TX40	247	313481	O	1953
HARVEY DEEP	SAN PATRICIO	TX40	409	309024	ON	1969	HEBE	OLDHAM	TX95	359	005239	N	1982
HARVEY EAST	BRAZOS	TX30	041	309086	N	1984	HEBERT	JEFFERSON	TX30	245	008513	ONA	1984
HARVEY NORTH	SAN PATRICIO	TX40	409	309117	ON	1967	HEBRON	JONES	TX70	253	313512	O	1987
HARVEY SOUTH	SAN PATRICIO	TX40	409	016453	OA	1999	HECHT	STONEWALL	TX70	433	313574	O	1958
HARVEY WEST	SAN PATRICIO	TX40	409	309179	O	1958	HEDAKA	GRAYSON	TX90	181	009242	ONA	1985
HARVICK	THROCKMORTON	TX70	447	015129	O	1992	HEDAYATI	YOUNG	TX90	503	007090	OA	1982
HARWELL	JACK	TX90	237	309210	ONA	1954	HEDRICK	CALLAHAN	TX70	059	313667	OA	1955
HASETTE	DUVAL	TX40	131	013600	N	1990	HEEP	KLEBERG	TX40	273	313698	ON	1960
HASH	CALLAHAN	TX70	059	010458	OA	1985	HEFLEY	TAYLOR	TX70	441	313760	ONA	1955
HASKELL	HASKELL	TX70	207	309272	O	1953	HEFLIN	PALO PINTO	TX70	363	004095	OA	1985
HASKELL COUNTY REGULAR	HASKELL	TX70	207	309303	ONA	1928	HEI	GLASSCOCK	TX80	173	006559	OA	1984
HASKELL KEY	HASKELL	TX70	207	309321	N	1973	HEIDELBERG	HIDALGO	TX40	215	313822	N	1970
HASKELL SOUTH	HASKELL	TX70	207	309334	OA	1949	HEIDELBERG NW	HIDALGO	TX40	215	003086	N	1981
HASKETT	ZAVALA	TX10	507	002106	N	1980	HEIDENREICH	BROWN	TX70	049	003852	OA	1983
HASKETT NORTH	ZAVALA	TX10	507	003989	N	1981	HEIDI	SHACKELFORD	TX70	417	001181	OA	1981
HASLETT	TARRANT	TX50	439	309380	N	1978	HEIN	WEBB	TX40	479	314225	N	1985
HASSE	WILSON	TX10	493	002107	OA	1981	HEIN EAST	WEBB	TX40	479	015296	N	1994
HASTEDT	COLORADO	TX30	089	012983	N	1988	HEINER	PECOS	TX80	371	314256	OA	1941
HASTEN	JACK	TX90	237	012984	O	1989	HEINER NORTH	PECOS	TX80	371	314287	O	1948
HASTINGS EAST	BRAZORIA	TX30	039	309489	ONA	1934	HEINER SOUTH	PECOS	TX80	371	314318	OA	1963
HASTINGS EAST	GALVESTON	TX30	167	309489	ONA	1934	HEINER WEST	PECOS	TX80	371	314349	O	1961
HASTINGS SE	BRAZORIA	TX30	039	309530	N	1973	HEINTZ	HIDALGO	TX40	215	017277	N	2002
HASTINGS SE	GALVESTON	TX30	167	309530	ONA	1972	HEINTZ	STARR	TX40	427	017277	N	2002
HASTINGS WEST	BRAZORIA	TX30	039	309551	OA	1958	HEINZE	HARRIS	TX30	201	314411	N	1957
HAT TOP MOUNTAIN	NOLAN	TX70	353	309613	ONA	1953	HEINZEVILLE	GOLIAD	TX20	175	314442	N	1947
HAT TOP MOUNTAIN NORTH	NOLAN	TX70	353	309644	OA	1958	HELA	STEPHENS	TX70	429	009646	OA	1975
HATAWAY	SCURRY	TX85	415	309675	OA	1961	HELBING	CROCKETT	TX75	105	314937	N	1985
HATCHELL	RUNNELS	TX75	399	309737	OA	1955	HELEN	SCHLEICHER	TX75	413	314659	OA	1982
HATCHELL EAST	RUNNELS	TX75	399	007086	OA	1982	HELEN	WHARTON	TX30	481	314659	ONA	1981
HATCHELL NORTH	RUNNELS	TX75	399	309768	O	1956	HELEN	ZAVALA	TX10	507	314659	O	1978
HATCHELL WEST	RUNNELS	TX75	399	309799	OA	1961	HELEN GLORY	STONEWALL	TX70	433	314690	OA	1953
HATCHETT	JONES	TX70	253	309861	OA	1949	HELEN GOHLKE	DE WITT	TX20	123	314721	ONA	1950
HATFIELD	CLAY	TX90	077	309892	O	1956	HELEN GOHLKE	VICTORIA	TX20	469	314721	ONA	1950
HATFIELD ZACHARY	SCURRY	TX85	415	016789	O	2001	HELEN GOHLKE EAST	VICTORIA	TX20	469	314730	N	1974
HATHAWAY	DENTON	TX90	121	309923	N	1979	HELEN GOHLKE NE	LAVACA	TX20	285	001182	N	1974
HATHAWAY	HARDIN	TX30	199	309923	O	1960	HELEN GOHLKE NE	VICTORIA	TX20	469	001182	N	1984
HATHAWAY	LIBERTY	TX30	291	309923	OA	1959	HELEN GOHLKE NORTH	DE WITT	TX20	123	314752	N	1961
HATHAWAY EAST	LIBERTY	TX30	291	015359	N	1994	HELEN GOHLKE NORTH	VICTORIA	TX20	469	314752	N	1961
HATHAWAY SE	LIBERTY	TX30	291	013484	N	1989	HELEN GOHLKE NW	DE WITT	TX20	123	314783	N	1966
HATHAWAY SW	LIBERTY	TX30	192	017547	N	2004	HELEN GOHLKE SE	VICTORIA	TX20	469	314814	N	1970
HAUSLER	WICHITA	TX90	485	310078	O	1948	HELEN GOHLKE SW	VICTORIA	TX20	469	314845	ONA	1953
HAVA PEATH	NEWTON	TX30	351	002259	N	1999	HELEN GOHLKE WEST	DE WITT	TX20	123	314876	ONA	1952
HAVEMEYER	GAINES	TX85	165	310155	OA	1977	HELEN GOHLKE WEST	VICTORIA	TX20	469	314876	ONA	1952
HAWES	CALHOUN	TX20	057	009773	N	1984	HELEN K	WILSON	TX10	493	314886	OA	1977
HAWK EYE	EASTLAND	TX70	133	007880	OA	1982	HELEN WILLIAMS	WARD	TX80	475	016566	O	1999
HAWKEYE	SHELBY	TX60	419	310388	N	1981	HELLEN	JIM HOGG	TX40	247	315124	ONA	1950
HAWKINS	EASTLAND	TX70	133	310450	OA	1975	HELLEN EAST	STARR	TX40	427	013231	ONA	1989
HAWKINS	WOOD	TX60	499	310450	ONA	1940	HELLER LAKE	COLORADO	TX30	089	011149	N	1986
HAWKINS NE	WOOD	TX60	499	310465	OA	1977	HELLMAN	COOKE	TX90	097	315155	OA	1954
HAWKINS NW	WOOD	TX60	499	310481	O	1964	HELM	BEE	TX20	025	315248	O	2003
HAWKINS WEST	WOOD	TX60	499	310512	OA	1970	HELMS	JACK	TX90	237	002110	N	1983
HAWKINSVILLE	MATAGORDA	TX30	321	310543	N	1976	HELMS	WILSON	TX10	493	002110	N	1981
HAWKINSVILLE NORTH	MATAGORDA	TX30	321	310555	N	1977	HELTZEL	COLEMAN	TX70	083	315434	O	1952
HAWLEY	JONES	TX70	253	310605	OA	1933	HELUMA	CROCKETT	TX75	105	315465	OA	1956
HAWLEY EAST	JONES	TX70	253	001176	OA	1979	HELUMA	UPTON	TX75	461	315465	ONA	1956
HAWS	MONTAGUE	TX90	337	310729	OA	1949	HELUMA EAST	UPTON	TX75	461	315481	OA	1973
HAWTHORNE	JACK	TX90	237	310760	ONA	1982	HELUMA NORTH	UPTON	TX75	461	315496	OA	1965
HAWTHORNE NE	WALKER	TX30	471	017097	N	2002	HELUMA SE	UPTON	TX75	461	007598	OA	1979
HAY NOMAS	WEBB	TX40	479	011434	N	1982	HELUMA WEST	UPTON	TX75	461	315507	OA	1973
HAYDEN FARMER	HASKELL	TX70	207	310915	OA	1969	HEMATITE SAND	CHAMBERS	TX30	071	016523	N	1999
HAYES	ROBERTSON	TX50	395	311132	N	1970	HEMLOCK	SAN PATRICIO	TX40	409	315558	ONA	1985
HAYES-ANNIE	BROWN	TX70	049	004730	OA	1983	HEMMI	ARCHER	TX90	009	013871	OA	1991
HAYGOOD	NEWTON	TX30	351	311209	N	1977	HEMPHILL	COLEMAN	TX70	083	315620	ONA	1978
HAYMORE	STEPHENS	TX70	429	311225	N	1967	HEMPHILL	HEMPHILL	TX95	211	315620	ONA	1961
HAYNER	JONES	TX70	253	311256	O	1960	HEMPHILL	SABINE	TX60	403	315620	ONA	1981
HAYNES	BROWN	TX70	049	311287	ONA	1981	HEMPHILL EAST	SABINE	TX60	403	315627	N	1981
HAYNES	CASS	TX60	067	311287	ONA	1954	HEMPHILL SE	HEMPHILL	TX95	211	016923	N	1998
HAYNES	COLEMAN	TX70	083	311287	N	1983	HEMPHILL SOUTH	HEMPHILL	TX95	211	315655	ON	1965
HAYNES	MARION	TX60	315	311287	ONA	1954	HEMPHILL WEST	HEMPHILL	TX95	211	315669	ON	1973
HAYNES	ZAPATA	TX40	505	311287	N	1999	HEMPHILL-HOOVER	HEMPHILL	TX95	211	000343	N	1980
HAYS	REEVES	TX80	389	311504	OA	1957	HEMPSTEAD NW	WALLER	TX30	473	315670	ONA	1976
HAYS & WATTS	RUNNELS	TX75	399	311535	ONA	1951	HEMPSTEAD WEST	WALLER	TX30	473	010759	OA	1986
HAYS-EZZELL	MCMULLEN	TX10	311	311566	N	1954	HENARD	YOAKUM	TX85	501	315713	OA	1950
HAYSTACK	JACKSON	TX20	239	311597	N	1995	HENCE	ECTOR	TX80	135	315744	OA	1962
HAYTER	ARCHER	TX90	009	311721	OA	1951	HENDERSON	CONCHO	TX75	095	315837	OA	1983
HAYWOOD	OCHILTREE	TX95	357	311907	ONA	1958	HENDERSON	CROCKETT	TX75	105	315837	N	1973
HAZEL	JACK	TX90	237	311969	N	1982	HENDERSON	JACK	TX60	401	315837	N	1983
HAZEL	UPTON	TX75	461	311969	OA	1956	HENDERSON	RUSK	TX60	401	315837	ONA	1943
HAZEL DEEP	UPTON	TX75	461	010461	N	1985	HENDERSON	WHARTON	TX30	481	315837	N	1981
HAZEL JONES	TOM GREEN	TX75	451	312112	ON	1975	HENDERSON	WINKLER	TX80	495	315837	ONA	1936
HAZEL OWENS	SMITH	TX60	423	012183	OA	1987	HENDERSON	YOUNG	TX90	503	315837	N	1963
HAZELTON	YOUNG	TX90	503	312248	ONA	1951	HENDERSON EAST	RUSK	TX60	401	315899	ONA	1964
HAZELWOOD	CLAY	TX90	077	312310	O	1968	HENDERSON NE	RUSK	TX60	401	315930	OA	1967
H-B	ARCHER	TX90	009	297182	O	1954	HENDERSON NORTH	RUSK	TX60	401	315961	ONA	1958
H-C	THROCKMORTON	TX70	447	297213	O	1959	HENDERSON RANCH	JACK	TX90	237	001184	ONA	1980
HCC	HOUSTON	TX60	225	011148	N	1987	HENDERSON SE	RUSK	TX60	401	000650	N	1980
HCL	GARZA	TX85	169	007089	OA	1982	HENDERSON SOUTH	PECOS	TX80	371	316054	N	1978
HEADLEE	ECTOR	TX80	135	312644	OA	1953	HENDERSON SOUTH	RUSK	TX60	401	316054	ONA	1946
HEADLEE	MIDLAND	TX80	329	312644	OA	1953	HENDERSON SW	RUSK	TX60	401	316085	O	1957
HEADLEE NORTH	ECTOR	TX80	135	312675	OA	1956	HENDERSON-BUNA	JASPER	TX30	241	315868	ON	1969
HEADQUARTERS	SUTTON	TX75	435	312706	O	1966	HENDERSON-BUNA	JEFFERSON	TX30	245	315868	N	1979
HEADSVILLE	LIMESTONE	TX50	293	312737	N	1966	HENDERSON-PECOS	PECOS	TX80	371	316023	O	1951
HEALEY	BEE	TX20	025	312915	ONA	1979	HENDLER	COLORADO	TX30	089	003854	N	1983
HEAPE	CLAY	TX90	077	009437	OA	1984	HENDRICK	HASKELL	TX70	207	316147	ON	1978
HEARD	CLAY	TX90	077	312923	OA	1945	HENDRICK	SHACKELFORD	TX70	417	31614		

Field Name	County Name	State Sub	Co Code	Field Code	Field Disc Type	Year	Field Name	County Name	State Sub	Co Code	Field Code	Field Disc Type	Year
HENNIG-BASIN	YOUNG	TX90	503	316612	OA	1953	HIDALGO NORTH	HIDALGO	TX40	215	321162	N	1965
HENRIETTA	CLAY	TX90	077	316643	OA	1950	HIDALGO SOUTH	HIDALGO	TX40	215	321193	N	2001
HENRIETTA EAST	CLAY	TX90	077	316705	OA	1951	HIDALGO WEST	HIDALGO	TX40	215	321224	N	1959
HENRIETTA NORTH	CLAY	TX90	077	316736	O	1955	HIDDEN VALLEY	DIMMIT	TX10	127	321317	ONA	1977
HENRIETTA SE	CLAY	TX90	077	316767	OA	1969	HIDDEN VALLEY SE	DIMMIT	TX10	127	321317	ONA	1977
HENRIETTA SW	CLAY	TX90	077	007091	OA	1983	HIDE-A-WAY	SMITH	TX60	423	009243	O	1985
HENRY	ARCHER	TX90	009	316798	OA	1943	HIGGINS	ATASCOSA	TX10	013	321534	OA	1951
HENRY	MCMULLEN	TX10	311	316798	ONA	1956	HIGGINS	CALLAHAN	TX70	059	321534	O	1978
HENRY CAMPBELL	COLEMAN	TX70	083	316829	O	1948	HIGGINS	WILSON	TX10	493	321534	OA	1951
HENRY DOME	MCMULLEN	TX10	311	316834	N	1977	HIGGINS NE	WILSON	TX10	493	002114	OA	1981
HENRY NE	MCMULLEN	TX10	311	316891	O	1962	HIGGINS NW	LIPSCOMB	TX95	295	321544	N	1978
HENRY SMITH	THROCKMORTON	TX70	447	012773	OA	1988	HIGGINS RANCH	COKE	TX75	081	321611	OA	1979
HENRY SPECK	SCHLEICHER	TX75	413	316922	N	1965	HIGGINS SOUTH	HEMPHILL	TX95	211	321565	ONA	1960
HENRY SW	MCMULLEN	TX10	311	316953	O	1961	HIGGINS SOUTH	LIPSCOMB	TX95	295	321565	ONA	1960
HENRY WEBB	JASPER	TX30	241	316984	ONA	1967	HIGGINS WEST	HEMPHILL	TX95	211	321596	ONA	1962
HENRY WITTE	VICTORIA	TX20	469	316987	N	1974	HIGGINS WEST	LIPSCOMB	TX95	295	321596	ONA	1962
HENRY-BATEMAN RANCH EAST	KING	TX85	269	010937	O	1986	HIGGS	MONTAGUE	TX90	337	321627	O	1954
HENRY-HAMILTON	KNOX	TX90	275	316860	OA	1967	HIGGS	THROCKMORTON	TX70	447	321627	OA	1952
HENSARLING	MADISON	TX30	313	008158	N	1984	HIGH FIVE	SCURRY	TX85	415	321680	O	1984
HENSHAW	JIM HOGG	TX40	247	317232	O	1940	HIGH HOPES	TAYLOR	TX70	441	007882	N	1980
HENSHAW	JIM WELLS	TX40	249	317232	ONA	1973	HIGH ISLAND	CHAMBERS	TX30	071	321720	OA	1922
HENSLEY	JACKSON	TX20	239	317294	O	1955	HIGH ISLAND	GALVESTON	TX30	167	321720	OA	1922
HENSON	RUNNELS	TX75	399	317356	OA	1955	HIGH ISLAND	OFFSHORE-STATE	TX05	990	321720	ONA	1922
HENZE	DE WITT	TX20	123	317387	ONA	1951	HIGH ISLAND 4-L NW-4	OFFSHORE-STATE	TX05	990	856004	N	1990
HENZE EAST	DE WITT	TX20	123	317418	ON	1964	HIGH ISLAND BLK 10-L	OFFSHORE-STATE	TX05	990	848010	ONA	1955
HERB	ARCHER	TX90	009	317573	OA	1959	HIGH ISLAND BLK 11L	OFFSHORE-STATE	TX05	990	848011	N	1997
HERBER	TAYLOR	TX70	441	317604	O	1956	HIGH ISLAND BLK 12	OFFSHORE-STATE	TX05	990	848012	N	1983
HERBER EAST	TAYLOR	TX70	441	317635	N	1965	HIGH ISLAND BLK 13-L	OFFSHORE-STATE	TX05	990	848013	N	1983
HERBER SOUTH	TAYLOR	TX70	441	317666	O	1956	HIGH ISLAND BLK 14-L	OFFSHORE-STATE	TX05	990	848014	ONA	1971
HERBERT BUJE	SMITH	TX60	423	013601	OA	1990	HIGH ISLAND BLK 19S	OFFSHORE-STATE	TX05	990	856019	OA	1967
HERBERT BUJE SE	SMITH	TX60	423	014028	N	1991	HIGH ISLAND BLK 20S	OFFSHORE-STATE	TX05	990	856020	O	1972
HERBST	DUVAL	TX40	131	317790	O	1944	HIGH ISLAND BLK 23-L	OFFSHORE-STATE	TX05	990	848023	ON	1993
HERBST	STONEWALL	TX70	433	317790	OA	1955	HIGH ISLAND BLK 24L	OFFSHORE-STATE	TX05	990	848024	ONA	1969
HERBST NORTH	DUVAL	TX40	131	317821	ONA	1957	HIGH ISLAND BLK 25	OFFSHORE-STATE	TX05	990	848025	N	1997
HERBST WEST	DUVAL	TX40	131	317852	O	1959	HIGH ISLAND BLK 30	OFFSHORE-STATE	TX05	990	848030	ONA	1970
HERBST-WILCOX	DUVAL	TX40	131	001186	N	1979	HIGH ISLAND BLK 30-L	JEFFERSON	TX30	245	015713	N	1982
HERCULES	TOM GREEN	TX75	451	013602	N	1990	HIGH ISLAND BLK 31	OFFSHORE-STATE	TX05	990	848031	OA	1982
HERCULES CLUB	MENARD	TX75	327	014344	OA	1992	HIGH ISLAND BLK 4	OFFSHORE-STATE	TX05	990	856004	N	1990
HEREFORD	WEBB	TX40	479	318018	N	1994	HIGH ISLAND BLK 55-L	OFFSHORE-STATE	TX05	990	848055	ONA	1979
HERG	HARDEMAN	TX90	197	001189	OA	1980	HIGH ISLAND BLK 90S	OFFSHORE-STATE	TX05	990	856090	N	1988
HERITAGE	RUNNELS	TX75	399	006356	ONA	1983	HIGH ISLAND BLK 9L	OFFSHORE-STATE	TX05	990	848009	N	1997
HERLINDA VELA	ZAPATA	TX40	505	318069	ON	1958	HIGH ISLAND BLK 9L	OFFSHORE-STATE	TX05	990	848009	N	1997
HERMAN	SHACKELFORD	TX70	417	318100	O	1952	HIGH LONESOME	ZAVALA	TX10	507	321751	N	1958
HERMANAS SIETE	DUVAL	TX40	131	001190	N	1981	HIGH LONESOME EAST	ZAVALA	TX10	507	003855	N	1982
HERMANN	OCHILTREE	TX95	357	000344	OA	1980	HIGH LONESOME NORTH	ZAVALA	TX10	507	321782	N	1967
HERMANN	PARKER	TX70	367	000344	O	1983	HIGH PLAINS	MITCHELL	TX80	335	321844	O	1983
HERMLEIGH	SCURRY	TX85	415	318162	OA	1949	HIGH STAR	JACKSON	TX20	239	011967	N	1987
HERMLEIGH SOUTH	SCURRY	TX85	415	008514	OA	1984	HIGHBAUGH	TYLER	TX30	457	014241	ON	1991
HERMOSA	REEVES	TX80	389	318172	N	1973	HIGHCOTTON	ROBERTSON	TX50	395	016586	N	2000
HERMOSA WEST	REEVES	TX80	389	001191	OA	1980	HIGHGROVE	BASTROP	TX10	021	003856	ONA	1983
HERNDON	GOLIAD	TX20	175	318184	N	1975	HIGHLAND	NOLAN	TX70	353	321999	O	1955
HEROD	EASTLAND	TX70	133	006915	N	1984	HIGHLANDER	KARNES	TX20	255	017014	N	2001
HERRADURA	LA SALLE	TX10	128	015767	N	1994	HIGHLANDS	HARRIS	TX30	201	322092	N	1966
HERRELL	STERLING	TX80	431	318379	OA	1950	HIGHLINE	BEE	TX20	025	002116	N	1988
HERRELL EAST	STERLING	TX80	431	318410	OA	1953	HIGHLINE ROOST	UPTON	TX75	461	009244	ONA	1985
HERRERA	NUECES	TX40	355	318441	N	1955	HIGHNOTE	HASKELL	TX70	207	322131	OA	1976
HERRICK	JONES	TX70	253	318503	O	1954	HIGHSGY	HASKELL	TX70	207	006640	OA	1984
HERRIN	HASKELL	TX70	207	318565	OA	1951	HIGHTOWER	GLASSCOCK	TX80	173	322154	OA	1984
HERRIN NORTH	HASKELL	TX70	207	318596	OA	1956	HIGHTOWER	YOUNG	TX90	503	322154	O	1956
HERRIN SOUTH	HASKELL	TX70	207	318602	OA	1976	HIGHTOWER SOUTH	YOUNG	TX90	503	010467	OA	1985
HERRING	COLEMAN	TX70	083	318627	N	1982	HIGHWATER	HASKELL	TX70	207	322216	O	1957
HERRING	LEON	TX50	289	318627	ONA	1958	HIGHWAY	CONCHO	TX75	095	322247	O	1999
HERRINGTON	UPTON	TX75	461	318658	O	1937	HILBERS	YOUNG	TX90	503	322278	O	1951
HERR-KING	CALLAHAN	TX70	059	318255	OA	1954	HILBIG	BASTROP	TX10	021	322309	OA	1953
HERR-KING NORTH	CALLAHAN	TX70	059	318286	O	1956	HILBIG SOUTH	BASTROP	TX10	021	322309	OA	1953
HERR-KING WEST	CALLAHAN	TX70	059	318317	N	1956	HILD	WILSON	TX10	493	002118	OA	1979
HERRON	THROCKMORTON	TX70	447	318689	OA	1948	HILDENBRAND	HEMPHILL	TX95	211	010262	N	1985
HERRON BEND	YOUNG	TX90	503	007092	ONA	1982	HILDERBRANDT BAYOU	JEFFERSON	TX30	245	322433	ONA	1948
HERRON CITY	YOUNG	TX90	503	007093	N	1981	HILDERBRANDT BAYOU NORTH	JEFFERSON	TX30	245	012393	N	1999
HERSCHAP	STARR	TX40	427	318720	ON	1955	HILDERBRANDT BAYOU SE	JEFFERSON	TX30	245	000653	ONA	1966
HERSHEY	PECOS	TX80	371	318844	ON	1960	HILDERBRANDT BAYOU SOUTH	JEFFERSON	TX30	245	322464	ON	1949
HERSHEY WEST	PECOS	TX80	371	318858	N	1978	HILDERBRANDT SOUTH	JEFFERSON	TX30	245	322473	N	1949
HERTA ROSE	SHACKELFORD	TX70	417	014955	ON	1994	HILDRETH	MONTAGUE	TX90	337	322495	OA	1942
HERTEL	KNOX	TX90	275	318906	OA	1985	HILDRETH NE	MONTAGUE	TX90	337	322526	OA	1964
HESHER	HUTCHINSON	TX95	233	007881	OA	1981	HILL	EASTLAND	TX70	133	322712	ONA	1947
HESLETT	PALO PINTO	TX70	363	010466	N	1985	HILL	GRIMES	TX30	185	322712	ON	1976
HESTER	GRAYSON	TX90	181	319154	OA	1953	HILL	HASKELL	TX70	207	322712	OA	1982
HESTER	HASKELL	TX70	207	319154	O	1948	HILL	RUSK	TX60	401	322712	ON	1982
HESTER SW	GRAYSON	TX90	181	319247	O	1954	HILL	STEPHENS	TX70	429	322712	O	1943
HESTER-NORWOOD	FISHER	TX70	151	319216	O	1953	HILL	TOM GREEN	TX75	451	322712	OA	1983
HET	SAN PATRICIO	TX40	409	319278	ONA	1954	HILL CITY	HOOD	TX70	221	322743	N	1978
HETTYE	NOLAN	TX70	353	014767	O	1994	HILL CITY WEST	HOOD	TX70	221	001194	N	1978
HEWITT	MONTAGUE	TX90	337	319464	O	1953	HILL CREEK	MCMULLEN	TX10	311	002120	N	1980
HEWITT STRAY	MONTAGUE	TX90	337	001192	O	1953	HILL NORTH	STEPHENS	TX70	429	322867	ON	1960
HEXT	HEMPHILL	TX95	211	319573	N	1973	HILL RANCH	GARZA	TX85	169	322898	OA	1981
HEYDRICK	MONTAGUE	TX90	337	319588	OA	1966	HILL RANCH	MARTIN	TX80	317	322898	OA	1961
HEYNE	WHARTON	TX30	481	319751	ONA	1977	HILL RANCH EAST	MARTIN	TX80	317	006347	N	1983
HEYSER	CALHOUN	TX20	057	319774	ONA	1936	HILLARY	FISHER	TX70	151	006966	N	1984
HEYSER	VICTORIA	TX20	469	319774	ONA	1936	HILLAW	PECOS	TX80	371	323066	OA	1975
HEYSER EAST	CALHOUN	TX20	057	005244	ONA	1983	HILLGER	GLASSCOCK	TX80	173	007094	OA	1982
HEYSER EAST	VICTORIA	TX20	469	005244	ONA	1983	HILLIER	DUVAL	TX40	131	323191	N	1976
HEYSER SE	CALHOUN	TX20	057	319801	ONA	1978	HILLISTER EAST	TYLER	TX30	457	323208	ONA	1948
HEYSER SOUTH	CALHOUN	TX20	057	319805	OA	1965	HILLJE	WHARTON	TX30	481	323239	ONA	1929
H-H	MONTAGUE	TX90	337	297350	OA	1970	HILLJE EAST	WHARTON	TX30	481	323270	ON	1952
HHC	STARR	TX40	427	014956	ON	1994	HILLJE NE	WHARTON	TX30	481	323301	N	1965
HHH	KING	TX85	269	010938	OA	1986	HILLJE NORTH	WHARTON	TX30	481	323304	N	1973
HIBDON	ZAVALA	TX10	507	010248	N	1986	HILLJE SOUTH	WHARTON	TX30	481	323332	ONA	1945
HIBERNIA	SAN PATRICIO	TX40	409	320356	ONA	1956	HILLJE SW	WHARTON	TX30	481	006560	N	1984
HIBO	WHARTON	TX30	481	005246	N	1983	HILLJE WEST	WHARTON	TX30	481	008164	ON	1982
HICKMAN	SHACKELFORD	TX70	417	320418	N	1978	HILL-S R G	MCCULLOCH	TX75	307	322930	N	1974
HICKMAN HAVEN	JONES	TX70	253	007599	OA	1984</							



# TEXAS

Field Name	County Name	State Sub	Co Code	Field Code	Field Type	Disc Year	Field Name	County Name	State Sub	Co Code	Field Code	Field Type	Disc Year
HINES	PALO PINTO	TX70	363	323952	N	1952	HOLLANDSWORTH	COOKE	TX90	097	327921	OA	1952
HINES	YOUNG	TX90	503	323952	OA	1961	HOLLEKIRK	RUNNELS	TX75	399	327952	O	1952
HINKLE	HARRIS	TX30	201	324045	ON	1954	HOLLEY	NOLAN	TX70	353	327983	OA	1986
HINKLE	JIM HOGG	TX40	247	324045	N	1974	HOLLEYTREE	SMITH	TX60	423	006119	OA	1983
HINKLE-ALLEN	JIM WELLS	TX40	249	324048	N	1974	HOLLIDAY	ARCHER	TX90	009	328169	OA	1944
HINKLES FERRY	BRAZORIA	TX30	039	011152	N	1986	HOLLIDAY EAST	ARCHER	TX90	009	328200	OA	1955
HINKSON RANCH	PALO PINTO	TX70	363	324076	ONA	1958	HOLLIJACK	ECTOR	TX80	135	001206	OA	1981
HINNANT	LIVE OAK	TX20	297	324107	ONA	1945	HOLLIJACK	WINKLER	TX80	495	001206	ONA	1981
HINNANT	ZAPATA	TX40	505	324107	N	1969	HOLLINS	NOLAN	TX70	353	328262	OA	1957
HINNANT RANCH	ZAPATA	TX40	505	324114	N	1977	HOLLIS	JACK	TX90	237	328293	ONA	1983
HINOJOSA	KLEBERG	TX40	273	324138	ONA	1963	HOLLMAN	FREESTONE	TX50	161	001393	N	1980
HINOJOSA NORTH	KLEBERG	TX40	273	324169	ONA	1971	HOLLOW CREEK	RUNNELS	TX75	399	328386	ON	1959
HINSON	ARCHER	TX90	009	001196	OA	1980	HOLLOW TREE	JIM WELLS	TX40	249	328448	OA	1949
HINTON	MONTAGUE	TX90	337	324262	N	1983	HOLLOW TREE SOUTH	JIM WELLS	TX40	249	328479	ONA	1955
HINYARD	PECOS	TX80	371	324324	ONA	1962	HOLLOWAY EAST	ATASCOSA	TX10	013	328496	OA	1976
HINYARD SW	PECOS	TX80	371	324355	O	1963	HOLLY	DE WITT	TX20	123	328510	ONA	1948
HI-ODELL	WILBARGER	TX90	487	320108	O	1967	HOLLY BEACH	CAMERON	TX40	061	328541	N	1960
HIPOC	JONES	TX70	253	011968	O	1987	HOLLY CREEK	WOOD	TX60	499	005266	O	1990
HIRSCH	WEBB	TX40	479	324479	N	1946	HOLLY EAST	DE WITT	TX20	123	328634	ONA	1948
HITCH	HANSFORD	TX95	195	324758	N	1988	HOLLY NW	DE WITT	TX20	123	328696	ONA	1958
HITCHCOCK	GALVESTON	TX30	167	324789	ONA	1937	HOLLY SPRING	ANDERSON	TX60	001	001207	ONA	1981
HITCHCOCK NE	GALVESTON	TX30	167	324820	ONA	1957	HOLLY WEST	DE WITT	TX20	123	328789	ONA	1951
HITCHCOCK SOUTH	GALVESTON	TX30	167	324851	ON	1950	HOLLYWOOD SOUTH	WHARTON	TX30	481	000656	ONA	1980
HITCHLAND	HANSFORD	TX95	195	324882	ONA	1954	HOLMAN	LIVE OAK	TX20	297	329037	ONA	1980
HITCHLAND NORTH	HANSFORD	TX95	195	324913	ONA	1976	HOLMAN RANCH	EDWARDS	TX10	137	329068	OA	1947
HITCHLAND WEST	HANSFORD	TX95	195	324944	N	1959	HOLMAN RANCH NORTH	EDWARDS	TX10	137	329078	N	1972
HITE	WHARTON	TX30	481	002273	N	1999	HOLMAN RANCH NORTH	SUTTON	TX75	435	329078	N	1972
HITTS LAKE	SMITH	TX60	423	325099	OA	1953	HOLMES	ARCHER	TX90	009	329130	OA	1954
HITTS LAKE EAST	SMITH	TX60	423	008517	OA	1984	HOLMES EAST	HARDEMAN	TX90	197	329192	OA	1966
HITTS LAKE NORTH	SMITH	TX60	423	013603	OA	1990	HOLSTEIN	WILSON	TX10	493	329316	OA	1968
HITTS LAKE SOUTH	SMITH	TX60	423	009783	N	1985	HOLT	LEON	TX50	289	329347	N	1981
HITTS LAKE WEST	SMITH	TX60	423	325115	OA	1976	HOLT RANCH	CROCKETT	TX75	105	329409	ONA	1954
HITSSON	PALO PINTO	TX70	363	001197	N	1979	HOLTON	MARTIN	TX80	317	329440	OA	1958
HIX GREEN	DE WITT	TX20	123	325161	N	1965	HOLUB	WHARTON	TX30	481	329502	ONA	1966
H-J	SCHLEICHER	TX75	413	297399	OA	1954	HOLYFIELD FAN MAN SAND	LAVACA	TX20	285	014957	N	1993
H-J	TOM GREEN	TX75	451	297399	OA	1954	HOLZMARK	BEE	TX20	025	329595	ONA	1930
H-J EAST	TOM GREEN	TX75	451	297430	O	1956	HOLZMARK EAST	BEE	TX20	025	329626	ONA	1959
HLM	HASKELL	TX70	207	008518	ONA	1984	HOLZMARK SOUTH	BEE	TX20	025	329657	OA	1956
HOARDS CREEK	COLEMAN	TX70	083	001202	ON	1980	HOLZMARK WEST	BEE	TX20	025	001210	N	1980
HOBAN	REEVES	TX80	389	325565	OA	1968	HOMANN	GAINES	TX85	165	329688	ONA	1944
HOBAN SOUTH	REEVES	TX80	389	003990	OA	1983	HOMERUN	BROOKS	TX40	047	013873	N	1999
HOBART	GRAY	TX95	179	325596	O	1958	HOMERYER	ZAVALA	TX10	507	010249	N	1986
HOBBLEBUSH	POLK	TX30	373	017600	O	2004	HONCHO-MAGUEL	WEBB	TX40	479	001415	N	1981
HOBS EAST	GAINES	TX85	165	325720	ONA	1949	HONCHO-MAGUELLITOS	LA SALLE	TX10	283	007097	OA	1981
HOBS SE	GAINES	TX85	165	325782	OA	1957	HONDO	IRION	TX75	235	330432	OA	1990
HOBS-EZZELL	LAVACA	TX20	285	325751	O	1970	HONDO	REAGAN	TX75	383	330432	OA	1990
HOBBY	JIM WELLS	TX40	249	325798	ONA	1975	HONDO CREEK	KARNES	TX20	255	330463	ONA	1943
HOBERT	KENT	TX85	263	325806	OA	1973	HONDO CREEK NORTH	KARNES	TX20	255	330494	ONA	1955
HOBLITZELLE	HOCKLEY	TX85	219	325813	OA	1954	HONDO CREEK WEST	KARNES	TX20	255	330525	N	1967
HOBO	BORDEN	TX85	033	325844	OA	1951	HONDO PIPELINE	IRION	TX75	235	013874	OA	1990
HOBO NORTH	BORDEN	TX85	033	009784	OA	1985	HONDO RAINBOW	REAGAN	TX75	383	014346	OA	1990
HOBO NW	BORDEN	TX85	033	325875	OA	1967	HONEST RIDGE	LIMESTONE	TX50	293	330618	OA	1927
HOBO SOUTH	HOWARD	TX80	227	325906	O	1960	HONEY	HARDIN	TX30	199	330649	ONA	1971
HOBSON	KARNES	TX20	255	325937	OA	1942	HONEY BEE	ARCHER	TX90	009	001416	OA	1981
HOBSON	PARKER	TX70	367	325937	N	1984	HONEY BEE	BAYLOR	TX90	023	001416	OA	1981
HOBSON WEST	KARNES	TX20	255	325948	O	1978	HONEY BEE	THROCKMORTON	TX70	447	001416	OA	1981
HOCKING	OCHILTREE	TX95	357	013455	ON	1990	HONEY BEE	YOUNG	TX90	503	001416	OA	1981
HOCKLEY	BEE	TX20	025	325999	ONA	1982	HONEY CREEK	LAVACA	TX20	285	330711	N	1973
HOCKLEY	HARRIS	TX30	201	325999	ONA	1923	HONEY JUNE	COOKE	TX90	097	330734	OA	1976
HOCKLEY	LIVE OAK	TX20	297	325999	ONA	1982	HONEYMOONERS	STONEMAN	TX70	433	014243	O	1991
HODGE	WISE	TX90	497	326030	OA	1953	HONK	FOARD	TX90	155	001417	OA	1981
HODGES	OCHILTREE	TX95	357	326061	ONA	1967	HOOD	BORDEN	TX85	033	330835	OA	1958
HODGES	ROBERTS	TX95	393	326061	ONA	1967	HOOD NORTH	BORDEN	TX85	033	006120	OA	1983
HODGES	SAN PATRICIO	TX40	409	326061	ON	1952	HOOD SOUTH	BORDEN	TX85	033	011154	OA	1987
HODGES EAST	SAN PATRICIO	TX40	409	326092	N	1962	HOOD WEST	BORDEN	TX85	033	004401	OA	1983
HODGES NORTH	SAN PATRICIO	TX40	409	326123	OA	1968	HOOE	HARDIN	TX30	199	330897	O	1969
HODNE'S HILL	NOLAN	TX70	353	015535	O	1995	HOOGER	PALO PINTO	TX70	363	006612	N	1993
HODNETT	MITCHELL	TX80	335	326154	O	1963	HOOK	BROOKS	TX40	047	015879	N	1996
HOEFLE	JACK	TX90	237	326216	OA	1941	HOOKER	MADISON	TX30	313	331083	N	1969
HOEFLE RANCH	JACK	TX90	237	007095	OA	1982	HOOKER CREEK	BURLESON	TX30	051	000657	OA	1980
HOEFS T-K	REEVES	TX80	389	012375	OA	1988	HOOKER CREEK	LEE	TX30	287	000657	OA	1980
HOELSCHER	JIM WELLS	TX40	249	326211	N	1976	HOOKS	HARRIS	TX30	201	331272	N	1977
HOEFFERKAMP	MIDLAND	TX80	329	326247	O	1951	HOOLIA CREEK	FALLS	TX50	145	003858	OA	1983
HOFFHINES	JIM WELLS	TX40	249	326278	N	1953	HOOPER	SHELBY	TX60	419	008908	N	1985
HOFFMAN	DUVAL	TX40	131	326340	ONA	1933	HOOPLE	CROSBY	TX85	107	331291	OA	1976
HOFFMAN EAST	DUVAL	TX40	131	326402	ONA	1949	HOOPLE	LUBBOCK	TX85	303	331291	OA	1976
HOFFMAN NW	DUVAL	TX40	131	326433	N	1960	HOORAY	CALLAHAN	TX70	059	007885	OA	1983
HOFFMAN WEST	DUVAL	TX40	131	326464	N	1971	HOOT	PALO PINTO	TX70	363	006658	N	1984
HOFFMAN RANCH	DUVAL	TX40	131	011755	ONA	1987	HOOPER	CROCKETT	TX75	105	331362	OA	1938
HOG & FROG	ZAVALA	TX10	507	016308	N	1996	HOOVER NE	GRAY	TX95	179	331393	N	1967
HOG CREEK	JACK	TX90	237	326557	O	1960	HOOVER SE	CROCKETT	TX75	105	331486	O	1969
HOG ISLAND	JEFFERSON	TX30	245	326570	O	1977	HOPE	DE WITT	TX20	123	331548	N	1944
HOG LAKE	REFUGIO	TX20	391	326588	O	1959	HOPE	LAVACA	TX20	285	331548	ONA	1948
HOG MOUNTAIN	STEPHENS	TX70	429	326603	ONA	1974	HOPE NE	LAVACA	TX20	285	331605	N	1973
HOG PASTURE	CALHOUN	TX20	057	008165	N	1981	HOPE NORTH	LAVACA	TX20	285	331610	N	1975
HOGAN	TAYLOR	TX70	441	326650	O	1949	HOPE NW	LAVACA	TX20	285	331641	N	1965
HOGE RANCH	TERRELL	TX75	443	326712	N	1949	HOPE SE	LAVACA	TX20	285	331665	N	1974
HOGG	EASTLAND	TX70	133	326743	N	1919	HOPE SOUTH	LAVACA	TX20	285	331672	O	1955
HOGG RIDGE	JIM HOGG	TX40	247	326774	O	1958	HOPEWELL	FISHER	TX70	151	007886	OA	1982
HOGGCO	JIM HOGG	TX40	247	013232	N	1989	HOPKINS	GRIMES	TX30	185	331796	N</	

Field Name	County Name	State Sub	Co Code	Field Code	Field Disc Type Year	Field Name	County Name	State Sub	Co Code	Field Code	Field Disc Type Year
HORNADAY	STARR	TX40	427	322616	OA 1985	HUBBARD	REEVES	TX80	389	336354	OA 1982
HORNBERGER	CALHOUN	TX20	057	332633	ON 1952	HUBBARD CREEK	SHACKELFORD	TX70	417	336385	ONA 1946
HORNBERGER	JACKSON	TX20	239	332633	ON 1952	HUBBARD CREEK SOUTH	SHACKELFORD	TX70	417	015727	N 1995
HORNBUCKLE	JACKSON	TX20	239	332664	ON 1957	HUBBERD	WEBB	TX40	479	336457	N 1979
HORNBUCKLE SOUTH	JACKSON	TX20	239	332695	ONA 1964	HUBBERD -B-	WEBB	TX40	479	013487	N 1989
HORNE	COLEMAN	TX70	083	001418	ONA 1979	HUBER	PECOS	TX80	371	336478	ONA 1971
HORNE EAST	COLEMAN	TX70	083	004237	OA 1983	HUBERT	CLAY	TX90	077	336509	OA 1950
HORNER RANCH	ZAVALA	TX10	507	332778	N 1974	HUCKABY	STEPHENS	TX70	429	336511	O 1976
HORNEY	GOLIAD	TX20	175	332788	N 1962	HUCK-ALLEN	RUNNELS	TX75	399	011155	O 1986
HORNSBY	STEPHENS	TX70	429	001419	OA 1981	HUCKLEBERRY	FISHER	TX70	151	015395	O 1995
HORSE CREEK	HANSFORD	TX95	195	333067	N 1991	HUCKLEBERRY RIDGE	ORANGE	TX30	361	014960	N 1994
HORSE CREEK	LIPSCOMB	TX95	295	333067	N 1970	HUDDLESTON	JONES	TX70	253	336571	ONA 1953
HORSE CREEK EAST	HANSFORD	TX95	195	016543	N 2000	HUDGENS	KARNES	TX20	255	013607	N 1990
HORSE CREEK NE	LIPSCOMB	TX95	295	003991	ON 1982	HUDGINS	GRAYSON	TX90	181	336664	OA 1954
HORSE CREEK NORTH	LIPSCOMB	TX95	295	333071	N 1978	HUDGINS	JACKSON	TX20	239	336664	N 1985
HORSE CREEK NW	LIPSCOMB	TX95	295	333073	ONA 1972	HUDGINS RANCH	WHARTON	TX30	481	016309	N 1997
HORSE CREEK NW	OCHILTREE	TX95	357	333073	ONA 1972	HUDGINS SW	GRAYSON	TX90	181	336695	OA 1966
HORSE CREEK SE	HEMPHILL	TX95	211	333077	OA 1975	HUDMAN	SHACKELFORD	TX70	417	336726	N 1959
HORSE CREEK WEST	LIPSCOMB	TX95	295	333081	N 1974	HUDSON	ANDREWS	TX80	003	336757	O 1951
HORSEHEAD CROSSING	CRANE	TX80	103	333227	OA 1977	HUDSON	COLEMAN	TX70	083	336757	ONA 1951
HORSEHEAD CROSSING	PECOS	TX80	371	333227	ONA 1977	HUDSON-MORLEY	COCHRAN	TX85	079	001429	OA 1980
HORSELOT	MIDLAND	TX80	329	011969	OA 1987	HUDSON-MORLEY	YOAKUM	TX85	501	001429	OA 1980
HORSEPEN CREEK	TYLER	TX30	457	333284	O 1982	HUESPETH	CROCKETT	TX75	105	336881	N 1969
HORSESHOE BEND	COOKE	TX90	097	333377	OA 1966	HUEBNER	MATAGORDA	TX30	321	336943	ON 1958
HORSESHOE BEND NORTH	COOKE	TX90	097	004734	OA 1983	HUERFANO	WEBB	TX40	479	337005	N 1996
HORSESHOE BEND SW	COOKE	TX90	097	010469	OA 1986	HUEYVILLE	NEWTON	TX30	351	016175	N 1996
HORSESHOE LAKE	JACKSON	TX20	239	333439	N 1954	HUFF	REFUGIO	TX20	391	337098	ONA 1932
HORSESHOE LAKE	WICHITA	TX90	485	333439	OA 1954	HUFF	VICTORIA	TX20	469	337098	ONA 1932
HORSESHOE RIDGE	ZAPATA	TX40	505	000661	N 1987	HUFFPUFF	HASKELL	TX70	207	004735	OA 1983
HORTENSE	POLK	TX30	373	333547	OA 1977	HUFFSMITH	HARRIS	TX30	201	337253	ONA 1953
HORTENSE EAST	POLK	TX30	373	000662	OA 1981	HUFFSMITH EAST	HARRIS	TX30	201	337284	O 1952
HORTON	JONES	TX70	253	333563	OA 1959	HUFFSMITH SW	HARRIS	TX30	201	337315	OA 1964
HORWOOD	STERLING	TX80	431	333638	OA 1976	HUFFSMITH WEST	HARRIS	TX30	201	337346	ON 1966
HORWOOD SOUTH	STERLING	TX80	431	333647	OA 1977	HUFFSTUTTLER	PARKER	TX70	367	003992	N 1982
HOSANNAH	LIMESTONE	TX50	293	007098	OA 1982	HUGH	HARDEMAN	TX90	197	337466	O 1976
HOSE	NOLAN	TX70	353	333656	O 1939	HUGH FITZSIMMONS	DIMMIT	TX10	127	337470	OA 1959
HOSEK	WILSON	TX10	493	333687	OA 1964	HUGH FITZSIMMONS	MAVERICK	TX10	323	337470	OA 1959
HOSEY-DRISKELL	CASS	TX60	067	001420	OA 1981	HUGHES	EASTLAND	TX70	133	337532	N 1983
HOSKE	DAWSON	TX85	115	333718	O 1957	HUGHES	JACK	TX90	237	337532	O 1983
HOSKINS FEE	LIVE OAK	TX20	297	004983	N 1998	HUGHES	WEBB	TX40	479	337532	ON 1946
HOSKINS MOUND	BRAZORIA	TX30	039	333780	ONA 1966	HUGHES-ODELL	THROCKMORTON	TX70	447	337563	OA 1949
HOSKINS SW	BRAZORIA	TX30	039	333811	N 1966	HUGHES-ODELL NE	THROCKMORTON	TX70	447	001431	OA 1979
HOSS	GARZA	TX85	169	009245	OA 1985	HUGHES-ODELL SW	THROCKMORTON	TX70	447	001432	N 1980
HOSTETTER	DUVAL	TX40	131	333997	ON 1951	HUGHEY	HARRISON	TX60	203	337625	ON 1966
HOSTETTER	MCMULLEN	TX10	311	333997	ONA 1951	HUGHLENE	UPTON	TX75	461	337656	O 1954
HOSTETTER NE	MCMULLEN	TX10	311	334011	N 1977	HUIE-EMERSON COX	HARDEMAN	TX90	197	014961	O 1994
HOSTETTER NORTH	MCMULLEN	TX10	311	334028	ONA 1953	HUISACHE	ZAVALA	TX10	507	004821	N 1994
HOSTETTER SOUTH	DUVAL	TX40	131	001422	N 1981	HULL	JACK	TX90	237	337966	N 1980
HOT CHOCOLATE	BRAZORIA	TX30	039	000663	N 1981	HULL	LIBERTY	TX30	291	337966	ONA 1918
HOT SPRINGS	KENT	TX85	263	006293	O 1984	HULL AIRPORT	FORT BEND	TX30	157	012190	N 1987
HOT WELLS	JIM HOGG	TX40	247	334059	ONA 1972	HULL NEW	LIBERTY	TX30	291	338090	O 1935
HOUCK	COLORADO	TX30	089	334183	N 1952	HULL SE	LIBERTY	TX30	291	338148	N 1977
HOUDMAN	LIVE OAK	TX20	297	334214	ONA 1961	HULL SOUTH	LIBERTY	TX30	291	338183	ON 1956
HOUDMAN WEST	LIVE OAK	TX20	297	334234	ONA 1974	HULLDALE	SCHLEICHER	TX75	413	338214	ONA 1950
HOUDMANN-BUXKAMPER	LIVE OAK	TX20	297	011970	N 1987	HULLDALE NORTH	SCHLEICHER	TX75	413	338245	OA 1951
HOUGE	JACK	TX90	237	334245	O 1965	HULLDALE WEST	SCHLEICHER	TX75	413	338280	ONA 1974
HOUGHTON	JIM HOGG	TX40	247	334462	O 1954	HULL-DOBBS	COLEMAN	TX70	083	337997	O 1953
HOUND DOG	LAVACA	TX20	285	015504	N 1995	HULL-DOBBS	RUNNELS	TX75	399	337997	OA 1950
HOOR	TOM GREEN	TX75	451	000278	OA 1981	HULL-DOBBS NORTH	COLEMAN	TX70	083	338028	OA 1953
HOUSE	BEE	TX20	025	334679	N 1986	HULL-DOBBS NORTH	RUNNELS	TX75	399	338028	O 1953
HOUSE	PALO PINTO	TX70	363	334679	O 1940	HULL-SILK-SIKES	ARCHER	TX90	009	338152	OA 1939
HOUSE RANCH	ARCHER	TX90	009	334786	OA 1976	HUMBLE	HARRIS	TX30	201	338431	ONA 1905
HOUSER	COMANCHE	TX70	093	001423	OA 1979	HUMBLE DEEP	HARRIS	TX30	201	338462	O 1943
HOUSH	TYLER	TX30	457	334803	OA 1950	HUMBLE LIGHT	HARRIS	TX30	201	338493	OA 1905
HOUSTON	HARRIS	TX30	201	334834	ONA 1967	HUMBLE NW	HARRIS	TX30	201	338524	O 1956
HOUSTON NORTH	HARRIS	TX30	201	334865	ONA 1939	HUMBLE SE	HARRIS	TX30	201	338555	O 1957
HOUSTON RANCH	HOOD	TX70	221	334880	N 1976	HUMBLE WEST	HARRIS	TX30	201	338586	O 1955
HOUSTON SHIP CHAN.	HARRIS	TX30	201	015482	N 2001	HUMBLE WESTSIDE	HARRIS	TX30	201	338617	O 1950
HOUSTON SOUTH	HARRIS	TX30	201	334896	ONA 1935	HUMBOLDT	HUNT	TX50	231	014244	OA 1992
HOVGARD-JOHNSON	COLEMAN	TX70	083	335082	O 1952	HUMISTON	TOM GREEN	TX75	451	338772	O 1966
HOWARD	BROWN	TX70	049	335113	N 1981	HUMMEL	EASTLAND	TX70	133	338803	ONA 1957
HOWARD	MONTAGUE	TX90	337	335113	OA 1957	HUMPHREY GRAY	JONES	TX70	253	338958	OA 1948
HOWARD DRAW	CROCKETT	TX75	105	335144	OA 1950	HUMPHREY-BASHFORD	JONES	TX70	253	338850	OA 1977
HOWARD DRAW NE	CROCKETT	TX75	105	335175	ONA 1967	HUMPHREY-CHAPMAN	HASKELL	TX70	207	338865	OA 1946
HOWARD J. BASS	SHACKELFORD	TX70	417	015966	O 1996	HUMPHREY-CHAPMAN EAST	HASKELL	TX70	207	338896	OA 1953
HOWARD SOUTH	FISHER	TX70	151	335268	O 1964	HUMPHREYS	HEMPHILL	TX95	211	338989	ONA 1971
HOWARD-GLASSCOCK	GLASSCOCK	TX80	173	335206	OA 1925	HUMPHREYS NW	HEMPHILL	TX95	211	010762	OA 1986
HOWARD-GLASSCOCK	HOWARD	TX80	227	335206	OA 1925	HUNCH	COKE	TX75	081	014768	O 1993
HOWARD-GLASSCOCK	MITCHELL	TX80	335	335206	OA 1925	HUNDIDO	ZAPATA	TX40	505	339035	N 1976
HOWARD-GLASSCOCK	STERLING	TX80	431	335206	O 1926	HUNDIDO EAST	ZAPATA	TX40	505	006810	N 1984
HOWARD-PAINE	MONTAGUE	TX90	337	001424	OA 1980	HUNDIDO NE	ZAPATA	TX40	505	011156	N 1986
HOWARD-RAYNER	COLORADO	TX30	089	000664	N 1979	HUNDIDO NW	ZAPATA	TX40	505	011157	N 1986
HOWARDS CREEK	CROCKETT	TX75	105	335299	ONA 1963	HUNDLEY	MONTAGUE	TX90	337	339051	OA 1944
HOWARDS CREEK EAST	CROCKETT	TX75	105	335303	N 1974	HUNDLEY EAST	MONTAGUE	TX90	337	339082	OA 1953
HOWARDS CREEK NORTH	CROCKETT	TX75	105	007101	N 1980	HUNGERFORD	WHARTON	TX30	481	339144	N 1944
HOWDA	IRION	TX75	235	335330	OA 1968	HUNGERFORD EAST	FORT BEND	TX30	157	339175	N 1963
HOWE	WARD	TX80	475	335350	ONA 1972	HUNGERFORD EAST	WHARTON	TX30	481	339175	N 1963
HOWE RANCH	HEMPHILL	TX95	211	335355	N 1973	HUNGERFORD NORTH	FORT BEND	TX30	157	339206	N 1961
HOWE RANCH NORTH	HEMPHILL	TX95	211	335357	N 1979	HUNGERFORD NORTH	WHARTON	TX30	481	339206	N 1954
HOWE RANCH SOUTH	HEMPHILL	TX95	211	003768	N 1981	HUNGERFORD SOUTH	WHARTON	TX30	481	004140	N 1981
HOWE SOUTH	PECOS	TX80	371	335358	OA 1972	HUNNICUTT	DIMMIT	TX10	127	339330	N 1964
HOWELL	JIM WELLS	TX40	249	335361	O 1952	HUNSAKER	FISHER	TX70	151	339361	OA 1951
HOWELL	PALO PINTO	TX70	363	335361	ONA 1979	HUNT	ANDREWS	TX80	003	339392	O 1946
HOWELL	SAN PATRICIO	TX40	409	335361	ON 1952	HUNT	STEPHENS	TX70	429	339392	N 1963
HOWELL NE	SAN PATRICIO	TX40	409	335400	N 1980	HUNT	YOUNG	TX90	503	339392	O 1953
HOWERTON	RUNNELS	TX75	399	335423	ONA 1967	HUNT RANCH	SUTTON	TX75	435	339559	N 1975

# TEXAS

Field Name	County Name	State Sub	Co Code	Field Code	Field Disc Type	Year	Field Name	County Name	State Sub	Co Code	Field Code	Field Disc Type	Year
HUNTSVILLE NE	WALKER	TX30	471	004150	N	1981	INDEPENDENCE	HARDEMAN	TX90	197	344890	OA	1980
HUPPLER	CROCKETT	TX75	105	008701	N	1985	INDEPENDENCE	ZAVALA	TX10	507	344890	OA	1967
HUPPLER NE	CROCKETT	TX75	105	017095	N	2002	INDEPENDENCE SOUTH	DUVAL	TX40	131	344952	N	1961
HURDLE	UPTON	TX75	461	340477	ONA	1926	INDEPENDENCE WEST	ZAVALA	TX10	507	002124	ONA	1980
HURLBUT	MITCHELL	TX80	335	340508	O	1952	INDEPENDENT	COTTLE	TX85	101	344983	N	1981
HURRICANE CREEK	CASS	TX60	067	340601	N	1985	INDIAN	FORT BEND	TX30	157	011973	N	1988
HURST	HARDEMAN	TX90	197	016887	O	2001	INDIAN CAMP	TAYLOR	TX70	441	345138	OA	1980
HURT DOG	HARDEMAN	TX90	197	010471	OA	1985	INDIAN CAMP	YOAKUM	TX85	501	345138	O	1959
HURTA HILL	ZAVALA	TX10	507	010472	N	1985	INDIAN CAMP NORTH	YOAKUM	TX85	501	015130	O	1994
HUSKY	HARDIN	TX30	199	012775	ONA	1988	INDIAN CREEK	JACKSON	TX20	239	345200	ONA	1969
HUSTON	THROCKMORTON	TX70	447	340756	O	1951	INDIAN CREEK	TAYLOR	TX70	441	345200	OA	1980
HUSUM	JACK	TX90	237	012992	OA	1988	INDIAN GILLS	HAMILTON	TX70	193	009614	O	1981
HUTCH	HUTCHINSON	TX95	233	340787	ONA	1956	INDIAN HILLS	HARRIS	TX30	201	345262	ONA	1953
HUTCHINS	WHARTON	TX30	481	340849	ONA	1946	INDIAN HILLS NORTH	MONTGOMERY	TX30	339	345293	ONA	1956
HUTCHINS SOUTH	WHARTON	TX30	481	340942	ONA	1947	INDIAN HILLS WEST	HARRIS	TX30	201	345324	N	1955
HUTCHINS SW	WHARTON	TX30	481	340973	ONA	1952	INDIAN KNOLL	SHACKELFORD	TX70	417	345543	OA	1980
HUTCHINS-KUBELA	WHARTON	TX30	481	340880	ONA	1936	INDIAN KNOLL	STEPHENS	TX70	429	345543	ON	1976
HUTCHINSON GAS	CALLAHAN	TX70	059	341004	ON	1954	INDIAN MESA	PECOS	TX80	371	011974	OA	1987
HUTCHINSON NE	HUTCHINSON	TX95	233	008170	OA	1984	INDIAN MOUND	DIMMIT	TX10	127	345386	ONA	1967
HUTCHINSON NORTH	HANSFORD	TX95	195	341035	ONA	1956	INDIAN MOUNTAIN	STEPHENS	TX70	429	001446	OA	1979
HUTCHINSON NORTH	HUTCHINSON	TX95	233	341035	ONA	1952	INDIAN MOUNTAIN	THROCKMORTON	TX70	447	001446	OA	1979
HUTCHINSON NW	HUTCHINSON	TX95	233	015091	O	1994	INDIAN POINT	NUECES	TX40	355	345417	ONA	1957
HUTCHISON	CALLAHAN	TX70	059	341047	OA	1978	INDIAN POINT SOUTH	NUECES	TX40	355	345448	N	1966
HUTCHISON NE	CALLAHAN	TX70	059	341052	N	1978	INDIAN POINT WEST	NUECES	TX40	355	001447	N	1981
HUTCHISON WEST	CALLAHAN	TX70	059	001437	OA	1979	INDIAN SPRINGS	COOKE	TX90	097	345603	OA	1955
HUTEX	ANDREWS	TX80	003	341066	OA	1953	INDIANA	RUNNELS	TX75	399	345649	OA	1981
HUTEX	MARTIN	TX80	317	341066	OA	1953	INDIANOLA	ERATH	TX70	143	345680	N	1979
HUTEX NORTH	ANDREWS	TX80	003	341097	OA	1952	INDIO	ZAVALA	TX10	507	345727	ONA	1960
HUTSON	RUNNELS	TX75	399	341159	O	1970	INDIO WEST	ZAVALA	TX10	507	345758	OA	1970
HUTT	MIDLAND	TX80	329	341179	N	1969	INDIOS	CAMERON	TX40	061	345789	N	1957
HUTTO	HOWARD	TX80	227	341190	O	1950	INDIOS WEST	HIDALGO	TX40	215	345820	N	1966
HUTTO SOUTH	HOWARD	TX80	227	341221	OA	1964	INDUCTION	SHACKELFORD	TX70	417	014963	O	1994
HUXLEY	SHELBY	TX60	419	341283	ONA	1946	INEEDA	JEFFERSON	TX30	245	002303	ONA	1999
HWM	MIDLAND	TX80	329	012776	OA	1988	INEZ	ANDREWS	TX80	003	345851	OA	1961
HYA	MITCHELL	TX80	335	006121	OA	1983	INEZ	VICTORIA	TX20	469	345851	N	1984
HYATT SOUTH	TYLER	TX30	457	341586	ON	1945	INEZ FARR	COOKE	TX90	097	014347	O	1992
HYDE	PALO PINTO	TX70	363	341617	N	1997	INEZ JAMESON	BURLESON	TX30	051	345882	ONA	1969
HYNK	WILBARGER	TX90	487	009246	OA	1985	INEZ NORTH	ANDREWS	TX80	003	345913	O	1965
HYLTON	NOLAN	TX70	353	341710	OA	1957	INEZ NORTH	VICTORIA	TX20	469	345913	ON	1953
HYLTON NW	NOLAN	TX70	353	341772	ONA	1951	INEZ SOUTH	VICTORIA	TX20	469	345944	N	1951
HYLTON-MOORE	NOLAN	TX70	353	341741	OA	1950	INEZ SW	VICTORIA	TX20	469	009615	N	1983
HYMEL	MEDINA	TX10	325	007104	N	1982	INGHAM	CROCKETT	TX75	105	346316	ONA	1957
HYNES	DE WITT	TX20	123	341803	ONA	1953	INGHAM WEST	TERRELL	TX75	443	011162	N	1986
HYNES BAY	CALHOUN	TX20	057	001438	O	1979	INGRAM	TAYLOR	TX70	441	346471	O	1946
HYNES RANCH	REFUGIO	TX20	391	341834	ONA	1953	INGRAM TRINITY	ANDERSON	TX60	001	001448	ONA	1980
HYNES RANCH SOUTH	REFUGIO	TX20	391	001439	N	1981	INGRAM TRINITY	FREESTONE	TX50	161	001448	ONA	1980
HYSAW	KARNES	TX20	255	341896	ON	1945	INGRAM TRINITY	HENDERSON	TX50	213	001448	OA	1980
I & L	RED RIVER	TX60	387	342618	OA	1955	INGRAM TRINITY	NAVARRO	TX50	349	001448	ONA	1980
I A B	COKE	TX75	081	342649	ONA	1957	INK	STEPHENS	TX70	429	001449	N	1957
I A B NE	COKE	TX75	081	342680	OA	1961	INKERMAN	YOUNG	TX90	503	346626	OA	1984
I A B SOUTH	COKE	TX75	081	342688	OA	1973	INKUM	TAYLOR	TX70	441	346688	ON	1952
I A B SW	COKE	TX75	081	342711	OA	1958	INKUM EAST	TAYLOR	TX70	441	346719	OA	1960
I A S	YOUNG	TX90	503	342742	O	1957	INKUM SE	TAYLOR	TX70	441	346750	OA	1955
I BELIEVE, KELSEY	JONES	TX70	253	014962	O	1994	INKUM SOUTH	TAYLOR	TX70	441	346781	OA	1966
I C	EASTLAND	TX70	133	004238	OA	1983	INKUM SW	TAYLOR	TX70	441	346812	OA	1972
I C G A	YOUNG	TX90	503	009439	OA	1984	INLAND	STARR	TX40	427	346843	OA	1968
I G	YOUNG	TX90	503	015855	O	1984	IN-LINE	TERRY	TX85	445	001444	OA	1981
I H-20	VAN ZANDT	TX50	467	342773	N	1967	INMAN	CALLAHAN	TX70	059	346905	OA	1954
I L & M	EASTLAND	TX70	133	010473	ONA	1986	INS	DICKENS	TX85	125	008029	O	1997
I M U	YOUNG	TX90	503	015856	O	1986	INTERSTATE	SUTTON	TX75	435	347339	ONA	1971
I P I	STEPHENS	TX70	429	011159	OA	1986	INVESTER	WHEELER	TX95	483	010475	N	1985
I X	CALLAHAN	TX70	059	342928	OA	1954	INVESTEX	TAYLOR	TX70	441	010476	OA	1985
I Y GARCIA	KENEDY	TX40	261	016967	N	2001	IOLA	GRIMES	TX30	185	347398	ONA	1977
I Y GARCIA	WILLACY	TX40	489	016967	N	2001	IOLA EAST	GRIMES	TX30	185	006667	N	1981
IAGO	WHARTON	TX30	481	343021	O	1947	IOLA NW	GRIMES	TX30	185	347536	N	1978
IATAN	HOWARD	TX80	227	343052	OA	1957	IOLA SOUTH	BRAZOS	TX30	041	347494	OA	1982
IATAN	MITCHELL	TX80	335	343052	OA	1957	IOLA SOUTH	GRIMES	TX30	185	347494	OA	1982
IATAN EAST HOWARD	HOWARD	TX80	227	343083	OA	1926	IOLANTHE	STERLING	TX80	431	347587	O	1948
IATAN EAST HOWARD	MITCHELL	TX80	335	343083	OA	1926	IONA HICKEY	PALO PINTO	TX70	363	014769	ON	1993
IATAN NORTH	HOWARD	TX80	227	343114	OA	1943	IOWA COLONY	BRAZORIA	TX30	039	347723	N	1990
IATAN NORTH	MITCHELL	TX80	335	343114	OA	1943	IPCO	KENT	TX85	263	347754	OA	1975
IBEX	SHACKELFORD	TX70	417	343207	ON	1951	IRA	STARR	TX40	427	347913	O	1945
IBEX	STEPHENS	TX70	429	343207	N	1965	IRA NE	SCURRY	TX85	415	016471	OA	1998
IBEX EAST	STEPHENS	TX70	429	343238	ONA	1947	IRA NORTH	SCURRY	TX85	415	016469	OA	1998
IBEX NE	STEPHENS	TX70	429	343269	O	1950	IRA NW	SCURRY	TX85	415	016472	OA	1999
IBEX SOUTH	SHACKELFORD	TX70	417	343300	O	1974	IRA WEST	SCURRY	TX85	415	015297	O	1995
IBEX SOUTH	STEPHENS	TX70	429	343300	O	1947	IRAAAN SE	PECOS	TX80	371	347945	O	1961
IBEX SW	SHACKELFORD	TX70	417	011161	N	1986	IRA-LEE	YOUNG	TX90	503	347944	O	1956
ICHIBON	BEE	TX20	025	343312	O	1975	IRBY	BAYLOR	TX90	023	013876	O	1991
ICI	BRAZOS	TX30	041	010474	O	1997	IRELAND-CONSER	NOLAN	TX70	353	001450	OA	1980
ICI	ROBERTSON	TX50	395	010474	O	1985	IRENE	SMITH	TX60	423	348099	OA	1975
ICKERT-PORTWOOD	YOUNG	TX90	503	343331	O	1968	IRION	IRION	TX75	235	348130	OA	1928
IDA	BAYLOR	TX90	023	343455	OA	1980	IRION 163	IRION	TX75	235	348135	OA	1977
IDA	FISHER	TX70	151	343455	OA	1953	IRION WEST	IRION	TX75	235	348161	OA	1967
IDA SUE	KENT	TX85	263	343486	OA	1964	IRIS	GLASSCOCK	TX80	173	348192	OA	1984
IDA SUE EAST	KENT	TX85	263	005540	OA	1982	IRIS	GOLIAD	TX20	175	348192	N	1986
IDA WEITZ	VICTORIA	TX20	469	343517	N	1963	IRISH CREEK	DE WITT	TX20	123	348254	N	1967
IDA WEST	FISHER	TX70	151	001440	OA	1977	IRISH CREEK WEST	DE WITT	TX20	123	010477	N	1985
IDALOU	LUBBOCK	TX85	303	343610	OA	1970	IRON BRIDGE	DICKENS	TX85	125	017087	OA	2002
IDALOU NORTH	LUBBOCK	TX85	303	001441	OA	1979	IRON CREEK	MADISON	TX30	313	348564	O	1957
IDS	BRAZOS	TX30	041	010764	OA	1986	IRON LAKE	CASS	TX60	067	010769	OA	1986
I-K	YOUNG	TX90	503	342804	O	1955	IRON MOUNTAIN	MARION	TX60	315	348595	O	1960
IKARD	ARCHER	TX90	009	344208	OA	1960	IRON STONE	WILSON	TX10	493	348750	O	1968
IKARD EAST	ARCHER	TX90	009	344239	O	1962	IRSFIELD	PALO PINTO	TX70	363	001451	N	1980
IKE DOMINOE	KING	TX85	269	017278	O	2003	IRVING	STARR	TX40	427	348998	N	1945
IKE PRYOR	ZAVALA	TX10	507	344301	ONA	1969	IRWIN	THROCKMORTON	TX70	447	349153	O	1953
ILES	STEPHENS	TX70	429	344332	ONA	1954	IRWIN NORTH	THROCKMORTON	TX70	447	349184	O	1959
ILES SOUTH	STEPHENS	TX70	429	344363	OA	1972	ISAAC	HOWARD	TX80	227	349199	ONA	1979
ILLINI	BROOKS	TX40	047	017362	N	1986	ISAAC LINDSEY	ANDERSON	TX60	001	349215	ONA	1951
ILLINOIS	MONTAGUE	TX90	337	344394	OA	1942	ISAAC LINDSEY SOUTH	ANDERSON	TX60	001	000670	OA	1978
ILLINOIS BEND	MONTAGUE	TX90	337	010765	O	1986	ISAAC M	FORT BEND	TX30	157	013235	N	1989
ILLUSION LAKE	LAMB	TX85	279	344425	OA	1957	ISAACKS	LIVE OAK	TX20				



Field Name	County Name	State Sub	Co Code	Field Code	Field Disc Type Year	Field Name	County Name	State Sub	Co Code	Field Code	Field Disc Type Year
ITTY BITTY	WOOD	TX60	499	014158	O 1991	J W M	YOUNG	TX90	503	352051	OA 1978
IVA LEE	GLASSCOCK	TX80	173	012195	OA 1987	J W RAY	GOLIAD	TX20	175	001464	N 1979
IVADELL	STEPHENS	TX70	429	004415	OA 1983	J W SLEMS	THROCKMORTON	TX70	447	001465	OA 1980
IVADELL WEST	STEPHENS	TX70	429	006295	OA 1984	J Y F	WILSON	TX10	493	002968	OA 1980
IVAN	STEPHENS	TX70	429	350176	ONA 1958	J-3	SHACKELFORD	TX70	417	351340	O 1975
IVAN EAST	STEPHENS	TX70	429	001456	ONA 1980	J-3 SE	SHACKELFORD	TX70	417	351342	OA 1974
IVAN NE	STEPHENS	TX70	429	350230	N 1974	JABO	JEFFERSON	TX30	245	016549	N 2000
IVAN SE	STEPHENS	TX70	429	350242	ONA 1978	JABONCILLOS	DUVAL	TX40	131	010478	ONA 1985
IVAN SHEPHERD	STEPHENS	TX70	429	001457	OA 1979	JABONCILLOS CREEK	DUVAL	TX40	131	352169	OA 1955
IVANHOE	LIPSCOMB	TX95	295	350269	N 1981	JABRAND	WILLACY	TX40	489	352181	N 1979
IVANHOE WEST	LIMESTONE	TX50	293	350393	ON 1984	JACINTO PORT EAST	HARRIS	TX30	201	017955	N 2003
IVES	AUSTIN	TX30	015	004739	ONA 1985	JACINTO PORT	HARRIS	TX30	201	014968	N 1994
IVESTER	WHEELER	TX95	483	011163	N 1985	JACK	JACK	TX90	237	352293	O 1990
IVY	MCCULLOCH	TX75	307	350424	OA 1980	JACK A RHODES	COLEMAN	TX70	083	352324	O 1949
IVY	SHACKELFORD	TX70	417	350424	OA 1937	JACK AUSTIN	THROCKMORTON	TX70	447	015396	O 1995
IVY	YOUNG	TX90	503	350424	OA 1982	JACK BIRGE	GLASSCOCK	TX80	173	001467	OA 1980
IZOD	COOKE	TX90	097	000228	OA 1981	JACK BLACK	MARTIN	TX80	317	014691	O 1993
J & B	COLORADO	TX30	089	351146	N 1976	JACK COUNTY REGULAR	JACK	TX90	237	352386	ONA 1913
J & J	NOLAN	TX70	353	001458	OA 1981	JACK FLASH	EDWARDS	TX10	137	015397	O 1995
J & R	NOLAN	TX70	353	003993	OA 1982	JACK FROST	LA SALLE	TX10	283	352479	OA 1963
J & R	PALO PINTO	TX70	363	003993	OA 1982	JACK GRACE	CLAY	TX90	077	352510	OA 1956
J A	THROCKMORTON	TX70	447	351177	ON 1959	JACK GRIMM	COLEMAN	TX70	083	352530	O 1990
J A BRACKEN	MCMULLEN	TX10	311	011977	N 1987	JACK GRIMM	COTTLE	TX85	101	352530	OA 1977
J A D	RUNNELS	TX75	399	351239	O 1968	JACK GRIMM EAST	COTTLE	TX85	101	001469	OA 1979
J A DAVIS	MENARD	TX75	327	015834	O 1997	JACK GRIMM NE	COTTLE	TX85	101	001470	OA 1979
J A M	NOLAN	TX70	353	351270	OA 1958	JACK GUMM	GOLIAD	TX20	175	352535	ONA 1979
J A SPILLER	ZAVALA	TX10	507	351277	N 1978	JACK HERBERT	UPTON	TX75	461	352541	ONA 1953
J A W	ZAVALA	TX10	507	009248	N 1985	JACK HERBERT NE	UPTON	TX75	461	352572	O 1962
J B	SHACKELFORD	TX70	417	001459	OA 1979	JACK HOOKER	SHACKELFORD	TX70	417	013609	O 1990
J B B	CHEROKEE	TX60	073	351301	N 1970	JACK LANDERS	CALLAHAN	TX70	059	013384	OA 1989
J B C	WILBARGER	TX90	487	351332	OA 1955	JACK M	TOM GREEN	TX75	451	011768	OA 1987
J B MCCORD	RUNNELS	TX75	399	007105	ONA 1980	JACK MACE	ANDERSON	TX60	001	011449	OA 1987
J B T	PALO PINTO	TX70	363	012550	OA 1984	JACK MACK	DAWSON	TX85	115	008702	OA 1984
J B Y	REEVES	TX80	389	351336	ONA 1969	JACK PHILLIPS	ANDERSON	TX60	001	352603	O 1954
J BROWN	JONES	TX70	253	351347	OA 1974	JACK RABBIT	EDWARDS	TX10	137	352634	N 1990
J C	MARTIN	TX80	317	011445	OA 1990	JACK RUSSELL	BROOKS	TX40	047	015880	N 1995
J C	SHACKELFORD	TX70	417	011445	N 1978	JACK STARR	JACKSON	TX20	239	011980	N 1987
J C B	PECOS	TX80	371	351363	OA 1969	JACK TURNAY	EDWARDS	TX10	137	352644	N 1978
J C HARRIS	CLAY	TX90	077	351394	OA 1970	JACK-FRED-BOB	JONES	TX70	253	013236	N 1989
J C MARTIN	WEBB	TX40	479	351402	N 1974	JACKIE GRIMM	NOLAN	TX70	353	352758	OA 1963
J C MARTIN	ZAPATA	TX40	505	351402	N 1974	JACKIE GRIMM	TAYLOR	TX70	441	352758	OA 1963
J C MARTIN SOUTH	ZAPATA	TX40	505	006219	N 1983	JACKIES CHOICE	CALLAHAN	TX70	059	008521	OA 1984
J C MARTIN WEST	ZAPATA	TX40	505	003860	N 1982	JACKS	THROCKMORTON	TX70	447	004416	OA 1982
J CLEO THOMPSON	CRANE	TX80	103	351425	OA 1964	JACKS	YOUNG	TX90	503	004416	OA 1982
J CLEO THOMPSON	UPTON	TX75	461	351425	OA 1964	JACKS BRANCH	STEPHENS	TX70	429	005500	N 1987
J D	BAYLOR	TX90	023	009793	OA 1985	JACKS CREEK	TYLER	TX30	457	013138	ONA 1989
J D A	MAVERICK	TX10	323	351446	ON 1978	JACKSAND	GOLIAD	TX20	175	004417	N 1983
J D G	TAYLOR	TX70	441	351447	OA 1974	JACKSBORO	JACK	TX90	237	352913	N 1965
J D GAS	CROCKETT	TX75	105	001558	N 1999	JACKSBORO EAST	JACK	TX90	237	352944	ON 1953
J D MARTIN	ZAPATA	TX40	505	008520	N 1984	JACKSBORO NORTH	JACK	TX90	237	001471	ONA 1979
J D SLADE	SUTTON	TX75	435	007106	N 1981	JACKSBORO NW	JACK	TX90	237	001472	N 1979
J D W	JACK	TX90	237	351456	N 1969	JACKSBORO SE	JACK	TX90	237	352952	ONA 1978
J E CRAWFORD	FAYETTE	TX30	149	013608	N 1990	JACKSBORO SOUTH	JACK	TX90	237	352965	ONA 1975
J E F	CLAY	TX90	077	351487	O 1957	JACKSBORO WEST	JACK	TX90	237	352975	ONA 1953
J E H	REEVES	TX80	389	351518	O 1963	JACKSON	CALLAHAN	TX70	059	353006	N 1983
J E K	KNOX	TX90	275	351549	OA 1957	JACKSON	STEPHENS	TX70	429	353006	ONA 1950
J F JACKSON	LIMESTONE	TX50	293	351566	N 1973	JACKSON NORTH	MARION	TX60	315	353114	OA 1982
J F S	DIMMIT	TX10	127	351663	ONA 1974	JACKSON PASTURE	CHAMBERS	TX30	071	353130	ONA 1943
J F S SW	DIMMIT	TX10	127	011446	OA 1980	JACKSON PASTURE EAST	CHAMBERS	TX30	071	353161	OA 1952
J G S	PANOLA	TX60	365	351580	ONA 1961	JACKSON RANCH	LIVE OAK	TX20	297	001473	ONA 1974
J J & H	SHACKELFORD	TX70	417	351626	ONA 1975	JACKSON-DOTY	HARDIN	TX30	199	353099	OA 1952
J J & J	ZAPATA	TX40	505	351629	N 1976	JACKSONVILLE	CHEROKEE	TX60	073	353316	N 1947
J J O	PALO PINTO	TX70	363	009249	N 1985	JACKSONVILLE EAST	CHEROKEE	TX60	073	006241	N 1997
J K RIDLEY	RUNNELS	TX75	399	007107	O 1980	JACKSONVILLE NORTH	CHEROKEE	TX60	073	353378	ONA 1950
J K S	PECOS	TX80	371	351642	ONA 1971	JACKSONVILLE NW	CHEROKEE	TX60	073	353409	N 1957
J K T	SCHLEICHER	TX75	413	351670	ONA 1978	JACKSONVILLE SW	CHEROKEE	TX60	073	353435	N 1973
J K WADLEY	CALLAHAN	TX70	059	351673	OA 1950	JACKSONVILLE WEST	CHEROKEE	TX60	073	353440	OA 1954
J L ADAMS	RUNNELS	TX75	399	007109	OA 1982	JACKWHAR	WHARTON	TX30	481	016481	N 1999
J L B	ATASCOSA	TX10	013	011978	OA 1987	JACO	MARTIN	TX30	317	010946	O 1986
J L B	KARNES	TX20	255	011978	OA 1987	JACOB	LIVE OAK	TX20	297	353471	ONA 1936
J L GRAY	EASTLAND	TX70	133	351691	N 1978	JACOB	MCMULLEN	TX10	311	353471	ONA 1936
J L H	COKE	TX75	081	007888	OA 1981	JACOB-1	POLK	TX30	373	012379	ONA 1988
J L M	MARTIN	TX80	317	351697	OA 1980	JACOB-2	POLK	TX30	373	013877	O 1990
J L P	WILBARGER	TX90	487	351704	O 1955	JACOB-3	POLK	TX30	373	014105	O 1991
J L PELICAN	GARZA	TX85	169	011447	OA 1987	JACOB-FOUR	POLK	TX30	373	005504	N 1997
J L R	VICTORIA	TX20	469	012993	N 1988	JACOBSON	DUVAL	TX40	131	014348	N 1992
J LEE	SHACKELFORD	TX70	417	351715	OA 1973	JACOBY	MENARD	TX75	327	353610	OA 1977
J LITTLEJOHN	EASTLAND	TX70	133	010772	OA 1986	JACQ BRITT	LAVACA	TX20	285	015578	N 1995
J M	JONES	TX70	253	351735	OA 1979	JACQUELINE	ATASCOSA	TX10	013	353626	ONA 1971
J M	VAL VERDE	TX10	465	351735	N 1965	JADE	JACK	TX90	237	353657	OA 1983
J M BRACKEN	MCMULLEN	TX10	311	011979	N 1987	JADE	KNOX	TX90	275	353657	O 1983
J M H	CRANE	TX80	103	351750	OA 1972	JAEGER	MONTAGUE	TX90	337	001474	OA 1979
J M M	NOLAN	TX70	353	351766	ONA 1969	JAHOCK	DUVAL	TX40	131	006122	N 1983
J M M SOUTH	NOLAN	TX70	353	011164	OA 1979	JAILHOUSE	GLASSCOCK	TX80	173	015589	O 1995
J M MOORE	TRINITY	TX30	455	351797	OA 1963	JAKALAK	STARR	TX40	427	353688	N 1944
J M R	NOLAN	TX70	353	351828	OA 1957	JAKE	FISHER	TX70	151	007890	OA 1982
J M SALINAS	ZAPATA	TX40	505	351841	N 1977	JAKE GREEN	HOOD	TX70	221	353719	N 1966
J N T	PECOS	TX80	371	351848	OA 1977	JAKE HAMON	MCMULLEN	TX10	311	353750	ON 1952
J NICHOLS	MENARD	TX75	327	014966	O 1992	JAKE HAMON EAST	MCMULLEN	TX10	311	353781	ONA 1960
J P	ARCHER	TX90	009	351859	O 1959	JAKLAW	CROCKETT	TX75	105	007111	N 1981
J P	THROCKMORTON	TX70	447	351859	O 1981	JALAPENO	GONZALES	TX10	177	013878	N 1992
J P D	RUNNELS	TX75	399	351865	OA 1975	JAM	DUVAL	TX40	131	353952	ON 1979
J P NORTH	ARCHER	TX90	009	351921	OA 1960	JAMAR	LOVING	TX80	301	013548	OA 1990
J PRUET	CALLAHAN	TX70	059	001460	OA 1981	JAMBERS	MCMULLEN	TX10	311	353967	O 1950
J Q LINDSEY	HASKELL	TX70	207	013383	OA 1989	JAMES	YOUNG	TX90	503	354029	OA 1928
J R	DUVAL	TX40	131	003862	ONA 1979	JAMES EAST	YOUNG	TX90	503	354060	OA 1962
J R CLAYTON RANCH	JACK	TX90	237	351952	OA 1971	JAMES FULLER	LAVACA	TX20	285	354091	ONA 1963
J R D 7	BORDEN	TX85	033	003994	OA 1982	JAMES FULLER SW	LAVACA	TX20	285	354101	N 1974
J R F	COLEMAN	TX70	083	003071	OA 1982	JAMES HENDERSON	CLAY	TX90	077	354111	O 1977
J R G	CALLAHAN	TX70	059	001461	N 1980	JAMES NORTH	YOUNG	TX90	503	354122	OA 1965
J R J	RUNNELS	TX75	399	351983	O 1963	JAMES SE	YOUNG	TX90	503	010773	OA 1986
J R JACOBS	PALO PINTO	TX70	363	014967	ON 1994	JAMES SOUTH	YOUNG	TX90	503	354153	OA 1961
J R K	KNOX	TX90	275	352014	OA 1956	JAMES T	SHACKELFORD	TX70	417	008523	N 1984
J S	UPTON	TX75	461	352025	O 1973	JAMES W NICHOLS	KARNES	TX20	255	009250	N 1985
J S B	STONEWALL	TX70	433	014771	O 1993	JAMES WEST	YOUNG	TX90	503	354184	OA 1964
J S LEWIS	BROWN	TX70	049	352032	ONA 1972	JAMESON	COKE	TX75	081	354215	OA 1946
J T D	CROCKETT	TX75	105	352034	O 1975	JAMESON	MITCHELL	TX80	335	354215	OA 1946
J T RANCH	EASTLAND	TX70	133	007889	ONA 1981	JAMESON	STERLING	TX80	431	354215	OA 1946
J V S	YOUNG	TX90	503	001462	OA 1977	JAMESON EAST	COKE	TX75	081	354277	OA 1965
J V T	PALO PINTO	TX70	363	352039	N						

# TEXAS

Field Name	County Name	State Sub	Co Code	Field Code	Field Type	Disc Year	Field Name	County Name	State Sub	Co Code	Field Code	Field Type	Disc Year
JAMESON NW	MITCHELL	TX80	335	001475	OA	1979	JEFFERSON SOUTH	ARCHER	TX90	009	356967	OA	1966
JAMESON SE	COKE	TX75	081	354339	ONA	1965	JEFFERY	YOUNG	TX90	503	357029	OA	1949
JAMESON SW	STERLING	TX80	431	354385	OA	1955	JEFFRESS	HIDALGO	TX40	215	357060	N	1960
JAMIE	REFUGIO	TX20	391	354525	N	1960	JEFFRESS EAST	HIDALGO	TX40	215	357091	N	1971
JAMIE LYNN	STONEWALL	TX70	433	006554	OA	1984	JEFFRESS NE	HIDALGO	TX40	215	008173	N	1975
JAMIE-CAIT	SCHLEICHER	TX75	413	015835	O	1997	JEFFRESS NORTH	HIDALGO	TX40	215	357106	N	1972
JAMISON	COLEMAN	TX70	083	007383	N	1984	JEFFRESS SE	HIDALGO	TX40	215	004421	N	1983
JAMISON & POLLARD	PECOS	TX80	371	354246	O	1941	JEFFRESS WEST	HIDALGO	TX40	215	003865	N	1981
JAMUCKER	LEON	TX50	289	014969	N	1994	JEFFREY	JONES	TX70	253	009253	OA	1985
JAN	ARCHER	TX90	009	354587	O	1965	JEFFREY BOWLES	HARRISON	TX60	203	010775	OA	1986
JAN	LIPSCOMB	TX95	295	354587	N	1981	JEFSON	YOUNG	TX90	503	357153	O	1957
JAN 31	TAYLOR	TX70	441	354593	O	1973	JE-JO	WILBARGER	TX90	487	356144	OA	1976
JANAL	STARR	TX40	427	354618	ON	1958	JENAE	BROWN	TX70	049	010480	N	1985
JAN-BO	LEE	TX30	287	013696	O	1990	JENA-LOUISE	MEDINA	TX10	325	352268	O	1977
JANCA RANCH	LEE	TX30	287	011981	O	1987	JENGOR	CLAY	TX90	077	357370	O	1957
JANDOR LEABETS	WOOD	TX60	499	014349	O	1992	JENI-BETH	COLEMAN	TX70	083	013880	ONA	1990
JANE L	ANDREWS	TX80	003	354649	O	1956	JENKIM	LIPSCOMB	TX95	295	009254	ONA	1985
JANELLE	WARD	TX80	475	354680	ONA	1955	JENKINS	GAINES	TX85	165	357401	OA	1948
JANELLE SE	WARD	TX80	475	354711	ONA	1962	JENKINS NORTH	GAINES	TX85	165	357432	OA	1952
JANELLEN	BROWN	TX70	049	354742	ONA	1949	JENKINS NW	GAINES	TX85	165	014107	O	2001
JANELLEN SOUTH	BROWN	TX70	049	354773	N	1953	JENKINS SE	GAINES	TX85	165	357463	OA	1964
JANE'S	CALLAHAN	TX70	059	015967	O	1996	JENKINS SOUTH	GAINES	TX85	165	007113	OA	1982
JANET	COLEMAN	TX70	083	354804	ONA	1972	JENLAW	PECOS	TX80	371	357525	O	1971
JANET ANNE	HASKELL	TX70	207	354835	O	1966	JENNI-BROOKE	NOLAN	TX70	353	001480	OA	1981
JANET WOODHAM	HARDEMAN	TX90	197	010479	OA	1985	JENNIE BELL	DE WITT	TX20	123	357556	ONA	1952
JANEY	ZAVALA	TX10	507	013610	N	1990	JENNIE FAYE	CALLAHAN	TX70	059	357571	ONA	1977
JANICE	THROCKMORTON	TX70	447	354866	N	1982	JENNIFER	ARCHER	TX90	009	357587	O	1961
JANICE	YOAKUM	TX85	501	354866	OA	1955	JENNIFER	HASKELL	TX70	207	357587	OA	1983
JANIE	ARCHER	TX90	009	008781	OA	1985	JENNIFER	JACK	TX90	237	357587	ONA	1983
JAN-JERRY	SCHLEICHER	TX75	413	354605	ON	1974	JENNIFER	MITCHELL	TX80	335	357587	O	1984
JAN-JERRY SE	SCHLEICHER	TX75	413	354610	ONA	1977	JENNIFER	SHACKELFORD	TX70	417	357587	OA	1982
JANNA-PAT	WOOD	TX60	499	354881	OA	1978	JENNIFER ELAINE	ROBERTSON	TX50	395	357606	O	1974
JANOR	CONCHO	TX75	095	351913	ONA	1977	JENNINGS	RUNNELS	TX75	399	357618	N	1966
JAN-R	STEPHENS	TX70	429	001477	OA	1977	JENNINGS	ZAPATA	TX40	505	357618	ONA	1914
JANSA	RUNNELS	TX75	399	007112	OA	1981	JENNINGS EAST	ZAPATA	TX40	505	357649	O	1966
JANSKY	LAVACA	TX20	285	354928	ONA	1971	JENNINGS LAKE	MATAGORDA	TX30	321	006555	ONA	1983
JANSSEN	KARNES	TX20	255	354959	O	1954	JENNINGS NORTH	ZAPATA	TX40	505	357680	N	1973
JANSSEN	LIVE OAK	TX20	297	354959	N	1987	JENNINGS RANCH	ZAPATA	TX40	505	357742	N	1961
JANSSEN EAST	LIVE OAK	TX20	297	001970	N	1987	JENNINGS SOUTH	ZAPATA	TX40	505	357804	N	1974
JAR	UPTON	TX75	461	007452	OA	1997	JENNINGS WEST	ZAPATA	TX40	505	357866	ONA	1951
JARDIN	KENEDY	TX40	261	011769	N	1987	JENSOON	ROBERTS	TX95	393	007892	N	1981
JARED	RUSK	TX60	401	006123	N	1983	JENTSCH	ARCHER	TX90	009	357990	OA	1952
JAREN	EASTLAND	TX70	133	010774	O	1986	JERALD CECIL	THROCKMORTON	TX70	447	358021	OA	1959
JAREL	SAN PATRICIO	TX40	409	355083	N	1966	JERGENS	CHAMBERS	TX30	071	358052	ONA	1947
JARON	JIM HOGG	TX40	247	355135	ONA	1973	JERIANN	CALLAHAN	TX70	059	358083	OA	1954
JARRELL CREEK	RUSK	TX60	401	355145	ONA	1956	JERMYN WEST	JACK	TX90	237	001481	OA	1980
JARS	ECTOR	TX80	135	003721	OA	1998	JERMYN WEST	YOUNG	TX90	503	001481	OA	1980
JARVIS	KNOX	TX90	275	355176	O	1957	JERNIGAN	SMITH	TX60	423	358114	O	1964
JARVIS CREEK	WHARTON	TX30	481	355207	N	1964	JERRY	THROCKMORTON	TX70	447	358176	OA	1978
JARVIS DOME	ANDERSON	TX60	001	000671	ON	1980	JERRY HOUSE	ZAVALA	TX10	507	358184	ONA	1977
JARVIS NE	KNOX	TX90	275	355238	OA	1967	JERRYBO	SCHLEICHER	TX75	413	007507	O	1997
JASMIN	MITCHELL	TX80	335	015590	O	1995	JERRY-EAN	JACK	TX90	237	358212	ONA	1973
JASON	PALO PINTO	TX70	363	009251	N	1985	JERRY-EAN EAST	JACK	TX90	237	358216	OA	1975
JASON DVORIN	TARRANT	TX50	439	002999	N	1999	JERRY'S QUARTERS	WASHINGTON	TX30	477	006813	N	1984
JASPER	JACK	TX90	237	355393	OA	1982	JESS BURNER	CULBERSON	TX80	109	002126	OA	1982
JASPER	WINKLER	TX80	495	355393	OA	1957	JESS BURNER	REEVES	TX80	389	002126	OA	1982
JASPER NORTH	WEBB	TX40	479	355455	N	1979	JESS EVERETT	SCURRY	TX85	415	358269	O	1970
JASPER-GLAHL	SHACKELFORD	TX70	417	003863	OA	1983	JESSICA	CALLAHAN	TX70	059	001482	OA	1981
JASPER-MCAHON	JASPER	TX30	241	355453	N	1973	JESSICA	RUNNELS	TX75	399	001482	OA	1984
JASPER-WEBB	WEBB	TX40	479	355519	ONA	1974	JESSIE LEE	EASTLAND	TX70	133	004239	N	1983
JAVELINA	HIDALGO	TX40	215	355548	ONA	1947	JESTER	FORT BEND	TX30	157	003073	ON	1982
JAVELINA	STARR	TX40	427	355548	ONA	1947	JETER	ARCHER	TX90	009	358610	OA	1967
JAVELINA SW	STARR	TX40	427	009358	N	1998	JETERO	ZAVALA	TX10	507	002127	OA	1981
JAVELINA WEST	STARR	TX40	427	013611	N	1990	JETT	BROWN	TX70	049	358758	OA	1975
JAX	CRANE	TX80	103	355641	ONA	1956	JETTIE ALICE	WISE	TX90	497	007114	N	1982
JAX	JACK	TX90	237	355641	N	1982	JEUNE	ZAVALA	TX10	507	358810	OA	1976
JAY	JACKSON	TX20	239	355672	O	1982	JEWELL	ATASCOSA	TX10	013	358920	O	1982
JAY	JONES	TX70	253	355672	OA	1979	JEWELL	JONES	TX70	253	358920	O	1953
JAY	RUSK	TX60	401	355672	OA	1982	JEWETT	LEON	TX50	289	358951	N	1971
JAY	YOUNG	TX90	503	355672	OA	1951	JEWETT SOUTH	LEON	TX50	289	006125	N	1982
JAY BOY	MAVERICK	TX10	323	355675	O	1976	JEWETT WEST	LEON	TX50	289	016924	N	1999
JAY JAY	ERATH	TX70	143	006124	N	1983	JFF	HARDEMAN	TX90	197	013881	O	1990
JAY KING	SAN PATRICIO	TX40	409	355703	N	1970	JICARILLA	HIDALGO	TX40	215	359032	N	1990
JAY NORTH	JONES	TX70	253	012551	N	1988	JIGGER-Y	UPTON	TX75	461	359192	OA	1951
JAY SIMMONS	STARR	TX40	427	355734	ONA	1947	JILL	STEPHENS	TX70	429	359285	ONA	1964
JAY SIMMONS SOUTH	STARR	TX40	427	355765	ONA	1951	JILL NORTH	STEPHENS	TX70	429	359316	ONA	1965
JAY SIMMONS SW	STARR	TX40	427	355796	N	1961	JILL NW	STEPHENS	TX70	429	359347	OA	1966
JAY WELDER	CALHOUN	TX20	057	355858	ONA	1940	JILL SW	STEPHENS	TX70	429	359378	O	1969
JAY WELDER SOUTH	CALHOUN	TX20	057	355889	ON	1965	JILLIAN	JACKSON	TX20	239	015579	N	1995
JAYBIRD	GARZA	TX85	169	355907	OA	1976	JIM	THROCKMORTON	TX70	447	359398	O	1976
JAYDEE	MONTAGUE	TX90	337	355920	OA	1952	JIM ADAMS	RUNNELS	TX75	399	359409	OA	1949
JAYDEE NW	MONTAGUE	TX90	337	355951	O	1955	JIM B GRAY	COLEMAN	TX70	083	001484	N	1978
JAYEDDIE	GUADALUPE	TX10	187	355982	O	1949	JIM BOB	COLEMAN	TX70	083	359423	ONA	1976
JAYEDDIE SOUTH	GUADALUPE	TX10	187	356013	OA	1952	JIM BOB	THROCKMORTON	TX70	447	359423	O	1982
JAYHAWK	GONZALES	TX10	177	356025	OA	1977	JIM BURT	RUNNELS	TX75	399	359440	O	1949
JAYMA RHEA	SHACKELFORD	TX70	417	006854	N	1998	JIM BURT EAST	RUNNELS	TX75	399	359471	ONA	1960
JAYNA-K	STEPHENS	TX70	429	356044	O	1962	JIM BURT SOUTH	RUNNELS	TX75	399	359502	OA	1953
JAYROE	FISHER	TX70	151	004420	OA	1983	JIM CATO	YOUNG	TX90	503	359533	O	1955
JAYTEE	THROCKMORTON	TX70	447	007891	O	1983	JIM GUINN	YOUNG	TX90	503	015843	O	1997
JAYTON	KENT	TX85	263	356106	OA	1959	JIM HELLAND	HARDEMAN	TX90	197	017354	O	2003
JAYTON EAST	STONEWALL	TX70	433	006358	OA	1984	JIM HINES	TAYLOR	TX70	441	359635	OA	1978
JAYTON NE	STONEWALL	TX70	433	009252	O	1984	JIM KERN EAST	STEPHENS	TX70	429	359657	OA	1960
JAYTON SE	KENT	TX85	263	011982	O	1987	JIM KERN SE	STEPHENS	TX70	429	001485	OA	1979
JAYTON WEST	KENT	TX85	263	356137	OA	1960	JIM NED	COLEMAN	TX70	083	359719	ONA	1941
JAZZ	POLK	TX30	373	017279	N	2003	JIM SMITH	BASTROP	TX10	021	359750	OA	1948
JCT	PECOS	TX80	371	013697	OA	1990	JIMAX	CALLAHAN	TX70	059	006969	N	1984
J-D	CONCHO	TX75	095	351445	ONA	1975	JIMBO	JACKSON	TX20	239	014970	N	1994
JEAN	YOUNG	TX90	503	356375	O	1970	JIM-FERD	YOUNG	TX90	503	359626	OA	1967
JEAN BURK	RUNNELS	TX75	399	356378	O	1952	JIM-LEW	FISHER	TX70	151	359688	O	1971
JEAN NORTH	YOUNG	TX90	503	356409	OA	1970	JIMMIE OWEN	HARDIN	TX30	199	359812	OA	1958
JEAN NW	YOUNG	TX90	503	356440	OA	1961	JIMMIE OWEN	JASPER	TX30	241	359812	O	1958
JEAN SOUTH	YOUNG	TX90	503	356471	ONA	1957	JIMMIE OWEN EAST	JASPER	TX30	241	359843	O	1971
JEAN TAYLOR	LIMESTONE												

Field Name	County Name	State Sub	Co Code	Field Code	Field Type	Field Disc Year	Field Name	County Name	State Sub	Co Code	Field Code	Field Type	Field Disc Year
JM	CROCKETT	TX75	105	015435	N	1965	JO-MILL	BORDEN	TX85	033	360402	OA	1953
JM NORTH	CROCKETT	TX75	105	007110	N	1982	JO-MILL	DAWSON	TX85	115	360402	OA	1954
JM WEST	CROCKETT	TX75	105	016313	N	1997	JO-MILL NORTH	BORDEN	TX85	033	360433	O	1955
JMF	TAYLOR	TX70	441	001488	OA	1980	JO-MILL NORTH	DAWSON	TX85	115	360433	O	1955
JMG MAG	JACK	TX90	237	016792	N	2000	JO-MILL SOUTH	DAWSON	TX85	115	360464	OA	1964
JMG MAG	PALO PINTO	TX90	363	016792	N	2000	JO-MILL SOUTH	MARTIN	TX80	317	360464	OA	1964
JMG MAG	PARKER	TX90	367	016792	N	2000	JON BEAR	THROCKMORTON	TX70	447	014773	N	1993
JMJ	EASTLAND	TX70	133	001489	OA	1980	JON NELSON	WHARTON	TX30	481	362961	N	1977
JMP	EASTLAND	TX70	133	009255	ONA	1985	JONATHAN	JACK	TX90	237	362975	OA	1983
JN	STEPHENS	TX70	429	009255	ONA	1985	JONATHAN PARKER	SMITH	TX60	423	016456	OA	1999
JNO F	HASKELL	TX70	207	016454	O	1999	JONED	REAGAN	TX75	383	016459	OA	1999
JO JO	HASKELL	TX70	207	360340	OA	1955	JONES	BEXAR	TX10	029	363037	OA	1921
JO NELL	SUTTON	TX75	435	360477	N	1974	JONES	HEMPHILL	TX95	211	363037	ONA	1984
JOAN	NOLAN	TX70	353	015536	O	1996	JONES	JACK	TX90	237	363037	N	1981
JOANIE	THROCKMORTON	TX70	447	360495	OA	1971	JONES	JIM HOGG	TX40	247	363037	ONA	1954
JOAQUIN	PANOLA	TX60	365	360526	OA	1931	JONES	STARR	TX40	427	363037	ONA	1954
JOAQUIN	SHELBY	TX60	419	360526	ON	1931	JONES	TOM GREEN	TX75	451	363037	OA	1981
JOAQUIN SE	SHELBY	TX60	419	360557	N	1948	JONES & LEWIS	WISE	TX90	497	363037	N	1981
JOAQUIN WEST	SHELBY	TX60	419	360563	N	1975	JONES 20	BROWN	TX70	049	363068	N	1968
JOB	LIMESTONE	TX50	293	001490	N	1977	JONES BAY	HOWARD	TX80	227	014693	O	1993
JOBAR	GOLIAD	TX20	175	014772	N	1993	JONES COUNTY REGULAR	GALVESTON	TX30	167	008528	N	1983
JOBYRD	KARNES	TX20	255	005551	N	1983	JONES CREEK	JONES	TX70	253	363192	ONA	1926
JOBYRD EAST	KARNES	TX20	255	007607	N	1984	JONES CREEK	WHARTON	TX30	481	363223	ON	1960
JOCELYN-VARN	TAYLOR	TX70	441	360619	OA	1957	JONES CREEK NORTH	WHARTON	TX30	481	363230	N	1979
JOCELYN-VARN SOUTH	TAYLOR	TX70	441	360650	OA	1960	JONES CREEK SW	WHARTON	TX30	481	017582	N	2004
JOCKEY	MONTAGUE	TX90	337	360681	O	1953	JONES EAST	JIM HOGG	TX40	247	363254	OA	1951
JODWEY	COLEMAN	TX70	083	008913	N	1985	JONES EAST	STARR	TX40	427	363254	OA	1951
JODY BILL	JACK	TX90	237	360695	OA	1977	JONES HILL	COLEMAN	TX70	083	363316	OA	1950
JOE	ARCHER	TX90	009	360712	O	1963	JONES HILL SOUTH	COLEMAN	TX70	083	363347	O	1961
JOE & GRADY DAWS	THROCKMORTON	TX70	447	006126	N	1983	JONES NE	JIM HOGG	TX40	247	363378	O	1951
JOE BEAN	CROCKETT	TX75	105	017280	ON	2002	JONES NORTH	JIM HOGG	TX40	247	363409	O	1951
JOE BOB	BROWN	TX70	049	010482	N	1985	JONES RANCH	GAINES	TX85	165	363471	OA	1945
JOE BROOKS	IRION	TX75	235	014109	OA	1991	JONES RANCH	HIDALGO	TX40	215	363471	N	1983
JOE DURHAM	JACK	TX90	237	001491	OA	1981	JONES RANCH	MCCULLOCH	TX75	307	363471	ONA	1985
JOE ELLETT	SHACKELFORD	TX70	417	012552	O	1988	JONES RANCH	YOAKUM	TX85	501	363471	OA	1945
JOE FINGER	BEE	TX20	025	005018	N	1997	JONES RANCH SOUTH	GAINES	TX85	165	363502	OA	1953
JOE FISH	WICHITA	TX90	485	360774	OA	1955	JONES SE	STARR	TX40	427	363533	O	1952
JOE FORD	MAVERICK	TX10	323	014692	O	1993	JONES SNYDER	SHACKELFORD	TX70	417	007893	OA	1982
JOE KERR	KINNEY	TX10	271	360820	O	1960	JONES SQUARE	JONES	TX70	253	363595	O	1972
JOE LYNE	LIVE OAK	TX20	297	360824	N	1978	JONESIE	WISE	TX90	497	011770	N	1978
JOE MOSS	ZAPATA	TX40	505	360836	ONA	1947	JONES PAYNE	WICHITA	TX90	485	363440	OA	1947
JOE SNELL	DAWSON	TX85	115	016314	O	1997	JONESVILLE	HARRISON	TX60	203	363781	ONA	1984
JOE T	CROCKETT	TX75	105	360867	N	1960	JONISUE	MILAM	TX10	331	002130	O	1980
JOE TISDALE	SCHLEICHER	TX75	413	013883	OA	1990	JONS	FISHER	TX70	151	363843	ONA	1956
JOE WILSON	BEE	TX20	025	360898	OA	1954	JOPA	KENT	TX85	263	015886	O	1997
JOED PSL	JONES	TX70	253	015537	O	1995	JOPLIN	COLEMAN	TX70	083	007894	N	1983
JOES LAKE	TYLER	TX30	457	360929	O	1937	JOPLIN SOUTH	JACK	TX90	237	363874	ONA	1951
JOES LAKE EAST	TYLER	TX30	457	360960	OA	1969	JOPLIN SW	JACK	TX90	237	363905	O	1951
JOES LAKE WEST	TYLER	TX30	457	015298	O	1993	JORDAN	JACK	TX90	237	363936	N	1961
JOEY	CLAY	TX90	077	361053	O	1958	JORDAN	CRANE	TX80	103	363967	ONA	1937
JOEY ROGERS	SHACKELFORD	TX70	417	361084	OA	1970	JORDAN	ECTOR	TX80	135	363967	ONA	1937
JOGGER	FISHER	TX70	151	009256	OA	1985	JORDAN	MILAM	TX10	331	363967	OA	1969
JOGGER	NOLAN	TX70	353	009256	OA	1985	JORDAN CREEK	FAYETTE	TX30	149	011983	OA	1987
JOHN	OCHILTREE	TX95	357	014557	N	1992	JORDAN RANCH	COKE	TX75	081	007117	OA	1982
JOHN ALLEN	RUNNELS	TX75	399	361183	OA	1975	JORDAN SOUTH	CRANE	TX80	103	363998	OA	1995
JOHN ANDERSON	THROCKMORTON	TX70	447	361208	ONA	1951	JORDAN SOUTH	ECTOR	TX80	135	363998	OA	1956
JOHN ANDERSON SOUTH	THROCKMORTON	TX70	447	361239	OA	1955	JORDAN WEST	CRANE	TX80	103	364029	OA	1961
JOHN C ROBBINS	GREGG	TX60	183	361270	O	1955	JORDAN WEST	ECTOR	TX80	135	364029	OA	1961
JOHN C ROBBINS	RUSK	TX60	401	361270	O	1955	JORG	WICHITA	TX90	485	364122	O	1955
JOHN CALLANAN	TAYLOR	TX70	441	010777	O	1986	JOSEPH H BYRNE	EASTLAND	TX70	133	017561	N	2004
JOHN COFFEE	JACKSON	TX20	239	361301	ONA	1954	JOSEPH P MUELLER	LAVACA	TX20	285	002097	ONA	1999
JOHN COULSON	MONTAGUE	TX90	337	361332	O	1950	JOSEPHINE BRYANT	MONTAGUE	TX90	337	364277	O	1952
JOHN CREEK	HUTCHINSON	TX95	233	361363	ON	1960	JOSEPHINE C	DUVAL	TX40	131	008175	N	1981
JOHN CREEK NORTH	HUTCHINSON	TX95	233	361394	N	1971	JOSEY RANCH	HARRIS	TX30	201	364339	ONA	1945
JOHN CURRY	STEPHENS	TX70	429	361409	N	1979	JOSH THOMPSON	SHACKELFORD	TX70	417	364359	ONA	1972
JOHN DEAN	PALO PINTO	TX70	363	361413	N	1979	JOSHUA	EASTLAND	TX70	133	001498	OA	1979
JOHN DEERING	GUADALUPE	TX10	187	361425	OA	1952	JOSIE	CALLAHAN	TX70	059	364370	O	1948
JOHN DEAN	PALO PINTO	TX70	363	361413	N	1979	JOSIE BLOODWORTH	ARCHER	TX90	009	364380	OA	1973
JOHN HIGH	DIMMIT	TX10	127	361444	ON	1970	JOSIE JAMBORE	RUNNELS	TX75	399	364392	OA	1978
JOHN K	CALLAHAN	TX70	059	010483	OA	1985	JOSSAC	PANOLA	TX60	365	013238	N	1988
JOHN KAY	ARCHER	TX90	009	361456	O	1949	JOURD	MCMULLEN	TX10	311	364432	O	1947
JOHN NORRIS	PALO PINTO	TX70	363	361518	OA	1968	JOURDANTON	ATASCOSA	TX10	013	364463	ONA	1946
JOHN PAUL	WHARTON	TX30	481	003112	N	1999	JOURDANTON NORTH	ATASCOSA	TX10	013	010486	OA	1985
JOHN R JACOBS	ERATH	TX70	143	015728	N	1996	JOURDANTON WEST	ATASCOSA	TX10	013	364473	OA	1978
JOHN RAE	SCHLEICHER	TX75	413	361549	OA	1964	JOWDY	COLEMAN	TX70	083	009259	N	1985
JOHN SCOTT	REAGAN	TX75	383	361580	OA	1953	JOWLYNN	ECTOR	TX80	135	013701	OA	1990
JOHN SCOTT NORTH	REAGAN	TX75	383	361611	O	1957	JOY	CLAY	TX90	077	364494	OA	1941
JOHN VICKERS	HARDIN	TX30	199	361642	OA	1956	JOY EAST	CLAY	TX90	077	364525	O	1954
JOHN W	HENDERSON	TX50	213	001494	OA	1979	JOY NE	CLAY	TX90	077	364556	OA	1952
JOHN WELDER	CALHOUN	TX20	057	361673	N	1960	JOY NW	CLAY	TX90	077	364562	OA	1971
JOHN-ED	EASTLAND	TX70	133	012198	N	1985	JOY SE	CLAY	TX90	077	001499	OA	1977
JOHNES	UPTON	TX75	461	003691	OA	1998	JOY SNELL	DAWSON	TX85	115	015131	O	1994
JOHNNIE-MAMIE	COLEMAN	TX70	083	361704	O	1956	JOY SNELL SOUTH	DAWSON	TX85	115	015132	O	1994
JOHNLAW	PECOS	TX80	371	010948	O	1986	JOY SOUTH	CLAY	TX90	077	364587	OA	1965
JOHN-MAG	WILBARGER	TX90	487	361487	O	1956	JOYCE	BROWN	TX70	049	364680	O	1977
JOHNNY	JACK	TX90	237	361718	N	1974	JOYCE	CALLAHAN	TX70	059	364680	N	1979
JOHNNY	STEPHENS	TX70	429	361718	ONA	1979	JOYCE	TERRY	TX85	445	364680	OA	1981
JOHNS	DUVAL	TX40	131	361735	ONA	1956	JOYCE ANN	RUNNELS	TX75	399	007118	OA	1981
JOHNSON	CLAY	TX90	077	361797	OA	1948	JOYCE RICHARDSON	HARRIS	TX30	201	364742	ONA	1940
JOHNSON	COLEMAN	TX70	083	361797	OA	1981	JOYZE	MADISON	TX30	313	364773	N	1964
JOHNSON	ECTOR	TX80	135	361797	OA	1934	JPRG	WICHITA	TX90	485	003450	O	1999
JOHNSON	FOARD	TX90	155	361797	OA	1933	JRC	WOOD	TX60	499	015800	O	1992
JOHNSON	STONEWALL	TX70	433	361797	OA	1983	JRL	BORDEN	TX85	033	001386	OA	1981
JOHNSON	YOUNG	TX90	503	361797	N	1979	JUAN	JACKSON	TX20	239	365169	N	1972
JOHNSON	ZAVALA	TX10	507	361797	N	1980	JUAN GRANDE	ZAPATA	TX40	505	365185	N	1958
JOHNSON BEND	STEPHENS	TX70	429	015200	O	1994	JUANITA	WEBB	TX40	479	365216	N	1979
JOHNSON CREEK	WHARTON	TX30	481	013568	N	1990	JUANITA	WHARTON	TX30	481	365216	OA	1979
JOHNSON CROSSING	STEPHENS	TX70	429	014972	O	1994	JUBILEE	HEMPHILL	TX95	211	365278	N	1980
JOHNSON RANCH	TOM GREEN	TX75	451	007116	N	1981	JUD	GRAYSON	TX90	181	365340	OA	1981
JOHNSONS CHAPEL	STONEWALL	TX70	433	362293	OA	1955	JUD	HASKELL	TX70	207	365340	OA	1949
JOHNSON-TEKELL	GREGG	TX60	183	009257	OA	1985	JUD SOUTH	HASKELL	TX70	207	365371	OA	1960
JOHNSTAR	MONTAGUE	TX90	337	362479									



TEXAS

Field Name	County Name	State Sub	Co Code	Field Code	Field Type	Disc Year	Field Name	County Name	State Sub	Co Code	Field Code	Field Type	Disc Year
JUDY	THROCKMORTON	TX70	447	365681	OA	1982	KARLYN	SHACKELFORD	TX70	417	014774	ON	1994
JUDY ALICE	SCHLEICHER	TX75	413	365712	ONA	1964	KARNACK	HARRISON	TX60	203	369348	O	1986
JUDY ANN	WEBB	TX40	479	003365	N	1999	KARNACK NW	HARRISON	TX60	203	369379	N	1965
JUDY ANN ROSE	WEBB	TX40	479	016925	N	1999	KARO	MCLENNAN	TX50	309	007122	O	1982
JUDY DICKSON	MONTAGUE	TX90	337	016316	O	1997	KARON	LIVE OAK	TX20	297	369441	ONA	1950
JUDY GAIL	FISHER	TX70	151	365743	OA	1953	KARON NORTH	LIVE OAK	TX20	297	369472		
JUDY GAIL EAST	FISHER	TX70	151	011454	O	1979	KARON SOUTH	LIVE OAK	TX20	025	369503	ONA	1948
JUDY GAIL WEST	FISHER	TX70	151	365774	O	1962	KARON SOUTH	LIVE OAK	TX20	297	369503	ONA	1948
JUDY J	LIMESTONE	TX50	293	012202	N	1987	KARON WEST	LIVE OAK	TX20	297	369510	ONA	1977
JU-JAN-JAC	TOM GREEN	TX75	451	365154	OA	1956	KAR-O-WAY	LIVE OAK	TX20	297	369162	OA	1969
JULE WALKER	JIM HOGG	TX40	247	365819	N	1977	KARPER	JACK	TX90	237	369534	O	1953
JULIAN	KENEDY	TX40	261	365836	ONA	1950	KARRAN	YOUNG	TX90	503	369565	OA	1955
JULIAN NORTH	BROOKS	TX40	047	365898	N	1953	KARRAN NORTH	YOUNG	TX90	503	369627	OA	1956
JULIAN NORTH	KENEDY	TX40	261	365898	N	1953	KARSTEDT	WHARTON	TX30	481	369635	N	1972
JULIANA	HASKELL	TX70	207	365929	OA	1950	KASON DRAKE	MARION	TX60	315	012995	ONA	1988
JULIANA NE	HASKELL	TX70	207	365960	O	1970	KASPAR	DE WITT	TX20	123	009261	N	1985
JULIANA NORTH	HASKELL	TX70	207	365991	OA	1957	KASPAR SOUTH	DE WITT	TX20	123	014030	N	1990
JULIANA SOUTH	HASKELL	TX70	207	366022	OA	1958	KASTNER	BASTROP	TX10	021	006651	OA	1984
JULIE	GAINES	TX85	165	015887	O	1996	KAT MAN	CLAY	TX90	077	008704	OA	1984
JULIE ANN	CALLAHAN	TX70	059	366053	N	1980	KATE PHILLIPS	PANOLA	TX60	365	008784	N	1984
JULIE ANN	FAYETTE	TX30	149	366053	OA	1953	KATEMBEN	GARZA	TX85	169	017191	O	2001
JULIE C	SHACKELFORD	TX70	417	366067	O	1968	KATHARINE	THROCKMORTON	TX70	447	014975	O	1994
JULIFF	BRAZORIA	TX30	039	366084	ONA	1953	KATHERINE RYAN	NUECES	TX40	355	369875	N	1966
JULIO	JIM HOGG	TX40	247	006494	N	1983	KATHIE	SCHLEICHER	TX75	413	007896	OA	1982
JUL-VERN	DAWSON	TX85	115	007608	OA	1984	KATHLEEN	REFUGIO	TX20	391	369937	ONA	1961
JULY 4TH	LIVE OAK	TX20	297	366146	ONA	1968	KATHLEEN ANN	WILSON	TX10	493	009441	OA	1984
JUMBO	THROCKMORTON	TX70	447	366177	OA	1956	KATHRYN	SHACKELFORD	TX70	417	369968	OA	1972
JUMPSTART	SHACKELFORD	TX70	417	015538	O	1996	KATHRYN W ALLEN	VICTORIA	TX20	469	014110	O	1991
JUMPSTART NORTH	SHACKELFORD	TX70	417	003368	O	1998	KATHY	SHACKELFORD	TX70	417	369983	O	1977
JUNCTION	KIMBLE	TX75	267	366239	N	1954	KATHY GAIL	ANDERSON	TX60	001	369999	O	1967
JUNCTURE	CRANE	TX80	103	010949	OA	1986	KATHY SUE	REEVES	TX80	389	370030	O	1964
JUNE	JONES	TX70	253	366425	OA	1971	KATIE	MARTIN	TX80	317	370061	O	1986
JUNETEENTH	DE WITT	TX20	123	005074	N	1997	KATIE SUE	WOOD	TX60	499	012785	O	1988
JUNGMAN	KNOX	TX90	275	366456	OA	1959	KATIE WELDER	BEE	TX20	025	370108	O	1980
JUNGMAN	YOUNG	TX90	503	366456	OA	1983	KATIE WELDER	CALHOUN	TX20	057	370108	ONA	1980
JUNIOR	LOVING	TX80	301	366470	N	1980	KATIE WELDER NORTH	CALHOUN	TX20	057	008176	O	1982
JUNIPER	KING	TX85	269	366487	N	1950	KATIE'S LUCK	MITCHELL	TX80	335	015563	OA	1996
JUNIPER NORTH	COTTLE	TX85	101	366518	N	1966	KATIE'S LUCK	SCURRY	TX85	415	015563	O	1996
JUPITER	JACK	TX90	237	366549	ONA	1954	KATLACO	EASTLAND	TX70	133	007610	OA	1984
JUPITER	NUECES	TX40	355	366549	ON	1957	KATLACO-COOK	EASTLAND	TX70	133	009442	OA	1984
JUPITER	WISE	TX90	497	366549	A	1979	KATRINAS	HARDEMAN	TX90	197	006562	OA	1984
JUPITER EAST	JACK	TX90	237	366580	OA	1962	KATY	FORT BEND	TX30	157	370123	ONA	1938
JUPITER NW	JACK	TX90	237	366611	O	1954	KATY	HARRIS	TX30	201	370123	ONA	1938
JURICA	NUECES	TX40	355	366642	O	1950	KATY	WALLER	TX30	473	370123	ONA	1938
JUST PLAIN LUCKY	VAN ZANDT	TX50	467	016581	O	2000	KATY EAST	HARRIS	TX30	201	003074	N	1982
JUST RIGHT	BORDEN	TX85	033	366658	OA	1976	KATYCO-GENE	RUSK	TX60	401	015882	O	1997
JUST SKILL	OCHILTREE	TX95	357	014558	N	1992	KATZ	HASKELL	TX70	207	370216	OA	1951
JUSTICE	FAYETTE	TX30	149	366673	O	1992	KATZ	KING	TX85	269	370216	OA	1951
JUSTICEBURG	GARZA	TX85	169	366704	OA	1925	KATZ	KNOX	TX90	275	370216	OA	1951
JUSTICEBURG NORTH	GARZA	TX85	169	366735	O	1954	KATZ	STONEWALL	TX70	433	370216	OA	1951
JUSTICEBURG NW	GARZA	TX85	169	366766	OA	1955	KATZ NORTH	KING	TX85	269	370247	O	1959
JUSTIN	DENTON	TX90	121	366797	N	1961	KATZ-SLICK	LIVE OAK	TX20	297	370278	N	1959
-JY-	KING	TX85	269	352076	O	1950	KAWITT	DE WITT	TX20	123	370557	ONA	1960
JY WEST	KING	TX85	269	013386	O	1989	KAWITT	KARNES	TX20	255	370557	ONA	1960
K & L	WILBARGER	TX90	487	367881	OA	1977	KAY	BROWN	TX70	049	370619	OA	1982
K & M	CALLAHAN	TX70	059	367674	O	1970	KAY	GAINES	TX85	165	370619	OA	1959
K & S	WILBARGER	TX90	487	367705	O	1959	KAY	THROCKMORTON	TX70	447	370619	OA	1983
K A F	LIPSCOMB	TX95	295	011166	N	1986	KAY CREEK	VICTORIA	TX20	469	370650	ONA	1945
K B & Z	WOOD	TX60	499	009798	OA	1982	KAY KIMBELL	COOKE	TX90	097	370681	OA	1954
K B DOYLE	HARDIN	TX30	199	267742	ONA	1978	KAYE	WILSON	TX10	493	370712	OA	1956
K B DOYLE	JEFFERSON	TX30	245	267742	ONA	1978	KAYE EAST	WILSON	TX10	493	010490	OA	1985
K B H	JACK	TX90	237	001388	ONA	1981	KAY-JAN	DIMMIT	TX10	127	370678	OA	1973
K C	YOUNG	TX90	503	001389	OA	1977	KAYLYN	JIM WELLS	TX40	249	370743	N	1978
K C A	CROCKETT	TX75	105	367767	O	1958	KAY-LYNN	SHACKELFORD	TX70	417	370696	OA	1978
K C F	HARDEMAN	TX90	197	010780	OA	1986	KA-ZE-SSA	SCHLEICHER	TX75	413	368091	ONA	1979
K C T	KENEDY	TX40	261	017363	N		K-B	SHACKELFORD	TX70	417	367736	O	1958
K H & C	CALLAHAN	TX70	059	367829	O	1955	K-C	WHARTON	TX30	481	367760	ONA	1973
K L B	ARCHER	TX90	009	367891	O	1954	KD	THROCKMORTON	TX70	447	016684	O	2000
K L B	WICHITA	TX90	485	367891	OA	1953	K-D	WILBARGER	TX90	487	367798	O	1955
K L M	JACK	TX90	237	367898	OA	1978	KDC	THROCKMORTON	TX70	447	007611	N	1982
K M	TERRELL	TX75	443	367922	ONA	1967	KDE	SHACKELFORD	TX70	417	014976	N	1994
K M I	OCHILTREE	TX95	357	368000	OA	1977	KEECHI - HAMILL	LEON	TX50	289	001392	N	1980
K M S	JONES	TX70	253	011167	O	1986	KEECHI CREEK	PALO PINTO	TX70	363	371131	ON	1961
K M SW	TERRELL	TX75	443	014974	O	1994	KEECHI CREEK UPPER	LEON	TX50	289	015950	O	1996
K M WEST	TERRELL	TX75	443	011771	N	1987	KEELER-WIMBERLY	FISHER	TX70	151	371224	OA	1952
K O G	WINKLER	TX80	495	005559	OA	1982	KEELER-WIMBERLY NORTH	FISHER	TX70	151	371255	ONA	1959
K R C	FISHER	TX70	151	368046	O	1968	KEEMAC	JIM WELLS	TX40	249	371348	N	1956
K W	SHACKELFORD	TX70	417	010488	OA	1985	KEEP IT	CONCHO	TX75	095	015741	O	1996
K W B	TOM GREEN	TX75	451	007895	ONA	1981	KEERAN	VICTORIA	TX20	469	371720	ONA	1932
KACEE	COLORADO	TX30	089	002348	N	1998	KEERAN EAST	VICTORIA	TX20	469	371751	ONA	1955
KACHINA	CALLAHAN	TX70	059	368119	OA	1985	KEERAN SE	VICTORIA	TX20	469	371813	ONA	1954
KACHINA	COLEMAN	TX70	083	368119	OA	1985	KEES	PALO PINTO	TX70	363	007235	OA	1997
KADANE	ARCHER	TX90	009	368139	OA	1940	KEETER	THROCKMORTON	TX70	447	371875	ON	1946
KADANE	JACK	TX90	237	368139	N	1949	KEETER LAKE	THROCKMORTON	TX70	447	006563	OA	1984
KADANE CATO	HARDEMAN	TX90	197	368174	OA	1976	KEETER RANCH	THROCKMORTON	TX70	447	008785	OA	1985
KADANE POOL	ARCHER	TX90	009	368201	OA	1940	KEITH	GRIMES	TX30	185	372154	ONA	1980
KADANE-BEAUMONT	SHACKELFORD	TX70	417	368170	ONA	1949	KEITH	JACK	TX90	237	372154	N	1978
KAHAN	EASTLAND	TX70	133	001390	OA	1979	KEITH	JASPER	TX30	241	372154	ON	1956
KAI CREEK	VICTORIA	TX20	469	368263	N	1961	KEITH	LEON	TX50	289	372154	O	1956
KAIA	KING	TX85	269	015888	O	1997	KEITH	SHACKELFORD	TX70	417	372154	OA	19

Field Name	County Name	State Sub	Co Code	Field Code	Field Type	Disc Year	Field Name	County Name	State Sub	Co Code	Field Code	Field Type	Disc Year
KELLY LYNNE	WILSON	TX10	493	011773	OA	1987	KEVIN	JACK	TX90	237	376962	ONA	1977
KELLY RANCH	NUECES	TX40	355	373022	OA	1958	KEVIN	PALO PINTO	TX70	363	376962	ONA	1977
KELLY RANCH	STARR	TX40	427	373022	O	1958	KEVIN NE	PALO PINTO	TX70	363	010495	OA	1985
KELLY RANCH WEST	NUECES	TX40	355	373053	O	1963	KEY	ARCHER	TX90	009	376928	OA	1981
KELLY-SNYDER	SCURRY	TX85	415	373084	OA	1948	KEY	DAWSON	TX85	115	376928	OA	1959
KELLY-SNYDER EAST	SCURRY	TX85	415	373115	O	1961	KEY	GOLIAD	TX20	175	376928	N	1957
KELLY-SNYDER SE	SCURRY	TX85	415	373146	O	1954	KEY	HEMPHILL	TX95	211	376928	N	1981
KELLY-SNYDER SOUTH	SCURRY	TX85	415	373177	O	1955	KEY	SHACKELFORD	TX70	417	376928	N	1981
KELLY-STEPHENS	MIDLAND	TX80	329	011172	OA	1987	KEY	WHEELER	TX95	483	376928	N	1981
KELLYVILLE	MARION	TX60	315	373239	OA	1987	KEY NORTH	DAWSON	TX85	115	376959	OA	1960
KELSA	PARKER	TX70	367	006917	OA	1984	KEY SOUTH	DAWSON	TX85	115	011174	O	1986
KELSEY	BROOKS	TX40	047	373394	ONA	1938	KEY WEST	DAWSON	TX85	115	376990	ONA	1982
KELSEY	HIDALGO	TX40	215	373394	N	1999	KEY WEST	WHEELER	TX95	483	376990	N	1987
KELSEY	JIM HOGG	TX40	247	373394	ONA	1938	KEYE	TAYLOR	TX70	441	003077	N	1982
KELSEY	STARR	TX40	427	373394	ONA	1938	KEY'S FIRST	HARDEMAN	TX90	197	003769	OA	1998
KELSEY DEEP	BROOKS	TX40	047	373425	ONA	1944	KEYSTONE	WINKLER	TX80	495	377362	ONA	1935
KELSEY DEEP	JIM HOGG	TX40	247	373425	ONA	1944	KEYSTONE SE	WINKLER	TX80	495	377610	OA	1968
KELSEY DEEP	STARR	TX40	427	373425	ONA	1944	KEYSTONE SOUTH	WINKLER	TX80	495	377641	OA	1948
KELSEY DEEP NE	BROOKS	TX40	047	008177	O	1980	KEYSTONE SW	WINKLER	TX80	495	001403	OA	1981
KELSEY DEEP NORTH	BROOKS	TX40	047	373456	O	1968	KHAN	WILSON	TX10	493	014977	N	1993
KELSEY DEEP NW	JIM HOGG	TX40	247	008178	ON	1981	KIBBE	DUVAL	TX40	131	001406	OA	1980
KELSEY DEEP SW	JIM HOGG	TX40	247	008179	N	1980	KICKAPOO	ARCHER	TX90	009	378099	OA	1954
KELSEY DEEP WEST	JIM HOGG	TX40	247	008180	N	1980	KICKAPOO CREEK	CONCHO	TX75	095	001407	OA	1982
KELSEY EAST	HIDALGO	TX40	215	373487	N	1959	KICKAPOO CREEK	HOOD	TX70	221	001407	N	1980
KELSEY SE	BROOKS	TX40	047	373518	N	1945	KICKAPOO CREEK	PARKER	TX70	367	001407	N	1980
KELSEY SE	STARR	TX40	427	373518	N	1945	KICKENDAH	GOLIAD	TX20	175	014775	N	1993
KELSEY SE-NC	BROOKS	TX40	047	016928	N	1997	KIDD	BEE	TX20	025	378223	N	1978
KELSEY SOUTH	BROOKS	TX40	047	373549	ONA	1938	KIDD	COOKE	TX90	097	378223	OA	1953
KELSEY SOUTH	JIM HOGG	TX40	247	373549	ON	1938	KIDD	PARKER	TX70	367	378223	N	1979
KELSEY SOUTH	STARR	TX40	427	373549	ONA	1938	KIEFER RANCH	ZAVALA	TX10	507	013240	N	1988
KELSEY-BASS-DEEP	BROOKS	TX40	047	373398	N	1949	KIEFER WEST	ZAVALA	TX10	507	378293	N	1978
KELTON	THROCKMORTON	TX70	447	373580	OA	1957	KIEL	WILBARGER	TX90	487	378316	OA	1952
KELTON NORTH	WHEELER	TX95	483	011986	ONA	1987	KIERAN	HARDEMAN	TX90	197	012996	O	1988
KELTON NW	WHEELER	TX95	483	000320	N	1980	KIGHT	STEPHENS	TX70	429	008183	N	1984
KELTON WEST	WHEELER	TX95	483	007897	N	1982	KIKER	FISHER	TX70	151	014454	O	1992
KEM	WILBARGER	TX90	487	009443	OA	1984	KILCREASE	MONTAGUE	TX90	337	378378	O	1964
KEMAH	GALVESTON	TX30	167	003667	N	1999	KILDARE	CASS	TX60	067	378409	ONA	1942
KEMLETZ	CRANE	TX80	103	373611	O	1963	KILDARE	MARION	TX60	315	378409	ONA	1942
KEMP	COLEMAN	TX70	083	373735	ONA	1976	KILGORE NORTH	GREGG	TX60	183	014776	O	1993
KEMP	FISHER	TX70	151	373735	OA	1965	KILGORE SOUTH	RUSK	TX60	401	005572	N	1983
KEMP	KAUFMAN	TX50	257	373735	N	1980	KILGORE SW	RUSK	TX60	401	006496	ONA	1984
KEMP DENSON	MONTAGUE	TX90	337	003765	OA	1998	KILLAM	WEBB	TX40	479	378564	ONA	1937
KEMPER	LAVACA	TX20	285	373766	N	1975	KILLAM NORTH	WEBB	TX40	479	378595	O	1948
KEMPER EAST	LAVACA	TX20	285	001400	N	1979	KILLEBREW	ROBERTS	TX95	393	378626	N	1954
KEMPNER	WICHITA	TX90	485	373797	OA	1947	KILLGORE RANCH	MOORE	TX95	341	378666	N	1974
KEMPNER WEST	WICHITA	TX90	485	373828	OA	1952	KILLIBREW	ROBERTS	TX95	393	000321	N	1979
KEMPTON	STONEWALL	TX70	433	373859	O	1958	KIM	SCHLEICHER	TX75	413	003997	OA	1982
KEN	KIMBLE	TX75	267	373890	ONA	1950	KIM FLOWERS	ROBERTS	TX95	393	012206	N	1987
KEN	SUTTON	TX75	435	373890	ONA	1950	KIM FLOWERS SOUTH	ROBERTS	TX95	393	013491	N	1989
KEN CAMPBELL	COLEMAN	TX70	083	010493	ON	1986	KIMBELL	COOKE	TX90	097	378812	OA	1952
KEN DANDY	EASTLAND	TX70	133	011458	OA	1987	KIMBELL	KIMBLE	TX75	267	378812	N	1963
KEN REGAN	REEVES	TX80	389	373921	OA	1954	KIMBELL-DIAMOND	HARDEMAN	TX90	197	378843	O	1963
KEN ROSE	SHACKELFORD	TX70	417	010781	N	1986	KIMBELL-SIMS	COOKE	TX90	097	378874	OA	1949
KENAN	PALO PINTO	TX70	363	374045	N	1960	KIMBERLEE ELAINE	SHACKELFORD	TX70	417	015969	O	1994
KENBERG	TAYLOR	TX70	441	374076	O	1952	KIMBERLIN	MIDLAND	TX80	329	378905	OA	1983
KENDALL	LIVE OAK	TX20	297	374107	N	1983	KIMBERLIN	PECOS	TX80	371	378905	O	1968
KENDALL	YOUNG	TX90	503	374107	ONA	1946	KIMBERLIN RANCH	GRAYSON	TX90	181	378917	OA	1975
KENDALL NORTH	YOUNG	TX90	503	374138	OA	1960	KIMBERLIN RANCH	PALO PINTO	TX70	363	378917	ONA	1985
KENDLETON	FORT BEND	TX30	157	374231	N	1983	KIMBLE	KIMBLE	TX75	267	378920	N	1963
KENDLETON SE	WHARTON	TX30	481	008181	N	1981	KIMBRO	TRAVIS	TX10	453	378936	OA	1935
KENDRICK	NACOGDOCHES	TX60	347	374262	N	1980	KINABREW	HENDERSON	TX50	213	011175	OA	1986
KENDRICK	RUNNELS	TX75	399	374262	ONA	1955	KIN-ADA	HARDIN	TX30	199	378998	ON	1957
KENEDY	KARNES	TX20	255	374486	ONA	1969	KIN-ADA WEST	KARDIN	TX30	199	379029	N	1970
KENEDY CENTRAL	KARNES	TX20	255	013239	N	1989	KINCAID	TAYLOR	TX70	441	379060	O	1946
KENEDY EAST	KARNES	TX20	255	374489	ONA	1976	KINCAID	UVALDE	TX10	463	379060	N	1950
KENEDY SW	KARNES	TX20	255	374492	N	1969	KINCAID-WINN	MAVERICK	TX10	323	379184	N	1971
KENG	LEE	TX30	287	010782	OA	1986	KINCY	GRAYSON	TX90	181	008123	OA	1997
KENKER	TOM GREEN	TX75	451	374541	OA	1964	KINDER	CLAY	TX90	077	379215	OA	1939
KENKER SOUTH	TOM GREEN	TX75	451	374572	O	1965	KINDER	JACK	TX90	237	379215	ONA	1951
KENKIRK	WISE	TX90	497	374603	ONA	1956	KINDER NORTH	JACK	TX90	237	006565	ONA	1984
KENKIRK SE	WISE	TX90	497	374634	N	1965	KING	LIPSCOMB	TX95	295	379308	N	1967
KENKIRK SW	WISE	TX90	497	374665	N	1964	KING	RUNNELS	TX75	399	379308	OA	1982
KENLAW	CROCKETT	TX75	105	011774	N	1979	KING	THROCKMORTON	TX70	447	379308	O	1951
KENLON	JACKSON	TX20	239	012447	N	1988	KING	WILBARGER	TX90	487	379308	O	1939
KENNARD	STARR	TX40	427	374758	ONA	1947	KING EDWARD	CULBERSON	TX80	109	379416	N	1977
KENNARD-MOORE	GONZALES	TX10	177	006918	N	1984	KING EDWARD	REEVES	TX80	389	379416	N	1977
KENNEDY	JACK	TX90	237	374789	ONA	1983	KING K	LIPSCOMB	TX95	295	011176	N	1985
KENNEDY	MONTAGUE	TX90	337	374789	OA	1948	KING LAKE	ECTOR	TX80	135	005506	OA	1988
KENNEDY HEIRS	KENEDY	TX40	261	009262	N	1985	KING MOUNTAIN	UPTON	TX75	461	379432	ONA	1955
KENNEDY, BILL	LOVING	TX80	301	017375	N	1965	KING MOUNTAIN EAST	UPTON	TX75	461	379463	O	1965
KENNEDY-FAULKNER	REEVES	TX80	389	374820	ONA	1968	KING MOUNTAIN NORTH	UPTON	TX75	461	379494	ONA	1969
KENNEDY-FAULKNER SOUTH	REEVES	TX80	389	374851	ONA	1969	KING MOUNTAIN SE	UPTON	TX75	461	011177	O	1986
KENNER	TOM GREEN	TX75	451	374944	O	1953	KING MOUNTAIN SOUTH	UPTON	TX75	461	379525	ONA	1963
KENNER EAST	TOM GREEN	TX75	451	374975	OA	1965	KING NORTH	WILBARGER	TX90	487	379556	OA	1953
KENNER WEST	TOM GREEN	TX75	451	375006	O	1964	KING RANCH WEST	WILLACY	TX40	489	379587	OA	1970
KENNETH REISS	POLK	TX30	373	014112	O	1991	KINGDOM	HOCKLEY	TX85	219	379711	OA	1970
KENNITH	HANSFORD	TX95	195	007218	N	1998	KINGDOM	TERRY	TX85	445	379711	OA	1970
KEN-RICH	JACK	TX90	237	373952	ONA	1955	KINGDOM SOUTH	TERRY	TX85	445	011178	OA	1987
KEN-RICH	YOUNG	TX90	503	373952	OA	1956	KINGS CREEK	THROCKMORTON	TX70	447	001411	OA	1980
KEN-RICH SOUTH	JACK	TX90	237	373983	OA	1965	KINGS INN	KLEBERG	TX40	273	380062		

# TEXAS

Field Name	County Name	State Sub	Co Code	Field Code	Field Disc Type Year	Field Name	County Name	State Sub	Co Code	Field Code	Field Disc Type Year				
KIOWA CREEK NE	LIPSCOMB	TX	95	295	380889	ONA	1964	KOLLE	VICTORIA	TX	20	469	385439	N	1963
KIOWA CREEK NORTH	LIPSCOMB	TX	95	295	380920	ONA	1963	KOLLSMAN	NOLAN	TX	70	353	385470	O	1963
KIOWA CREEK SOUTH	LIPSCOMB	TX	95	295	380925	N	1979	KOLLSMAN SOUTH	NOLAN	TX	70	353	385501	OA	1967
KIOWA PEAK	STONEWALL	TX	70	433	380982	OA	1950	KOMAREK	WICHITA	TX	90	485	385687	O	1952
KIOWA PEAK NW	STONEWALL	TX	70	433	381013	OA	1961	KONOHASSETT	STERLING	TX	80	431	385966	O	1962
KIOWA PEAK SE	STONEWALL	TX	70	433	381044	O	1965	KOONSMAN	BORDEN	TX	85	033	386059	OA	1957
KIPPI	STEPHENS	TX	70	429	013142	OA	1988	KOONSMAN	GARZA	TX	85	169	386059	OA	1957
KIRBY	MCMULLEN	TX	10	311	011989	N	1985	KOONSMAN EAST	BORDEN	TX	85	033	386090	O	1961
KIRBY	LIBERTY	TX	30	291	381292	OA	1943	KOONSMAN NE	GARZA	TX	85	169	386121	OA	1964
KIRBY	TAYLOR	TX	70	441	381292	ONA	1967	KOONTZ	VICTORIA	TX	20	469	386152	ONA	1940
KIRBY EAST	TAYLOR	TX	70	441	001412	OA	1979	KOONTZ NE	VICTORIA	TX	20	469	386183	ONA	1966
KIRBY SW	TAYLOR	TX	70	441	381447	N	1970	KOONTZ NORTH	VICTORIA	TX	20	469	386214	ON	1944
KIRBY WOB	PALO PINTO	TX	70	363	016747	N	1994	KOONTZ-LEA-TREES	PECOS	TX	80	371	003870	ONA	1982
KIRBYVILLE	JASPER	TX	30	241	381478	ONA	1955	KOOP	JACKSON	TX	20	239	386229	N	1977
KIRK	COMANCHE	TX	70	093	381509	OA	1948	KOOP BEND	JACKSON	TX	20	239	001506	N	1978
KIRK	EASTLAND	TX	70	133	381509	OA	1948	KOOP BEND NORTH	JACKSON	TX	20	239	009919	N	1984
KIRK	HUTCHINSON	TX	95	233	381509	N	1992	KOOPMAN	JIM WELLS	TX	40	249	386245	ONA	1942
KIRK EAST	COMANCHE	TX	70	093	381540	O	1950	KOOPMAN WEST	DUVAL	TX	40	131	386261	ON	1974
KIRKHAM	RUNNELS	TX	75	399	381571	OA	1961	KOPECKY	COLORADO	TX	30	089	386192	N	1975
KIRKLAND	CHILDRESS	TX	95	075	381602	OA	1961	KORAH	SHACKELFORD	TX	47	017	000805	OA	1984
KIRKLAND SOUTH	CHILDRESS	TX	95	075	015709	O	1996	KORMAN	HOWARD	TX	80	227	009263	OA	1985
KIRKPATRICK	GARZA	TX	85	169	381695	OA	1961	KORN	PECOS	TX	80	371	386369	ON	1963
KIRKPATRICK SOUTH	GARZA	TX	85	169	010953	OA	1986	KORNEGAY	RUNNELS	TX	75	399	000685	OA	1979
KIRSTEN	WHEELER	TX	95	483	015929	N	1994	KOSSE	LIMESTONE	TX	50	293	386400	O	1922
KIRVIN	FREESTONE	TX	50	161	381819	N	1952	KOSSE NORTH	LIMESTONE	TX	50	293	386408	N	1976
KIRVIN NE	FREESTONE	TX	50	161	381824	N	1976	KOSSE SE	LIMESTONE	TX	50	293	001507	N	1980
KIRVIN SOUTH	FREESTONE	TX	50	161	015799	N	1994	KOTHMANN RANCH	KIMBLE	TX	75	267	007898	N	1980
KI-SIM	CONCHO	TX	75	095	014350	O	1991	KOVAR	BASTROP	TX	10	021	002140	OA	1980
KISINGER	BAYLOR	TX	90	023	381837	OA	1979	KPRICO	STEPHENS	TX	70	429	006567	N	1984
KISSELL	TAYLOR	TX	70	441	382005	OA	1958	KRIBOA	KLEBERG	TX	40	273	002712	N	1998
KIT	THROCKMORTON	TX	70	447	382036	O	1965	KRAMBERGER	JACK	TX	90	237	386912	ONA	1971
KITCHEN CREEK	MARION	TX	60	315	004425	N	1983	KRAMER	PALO PINTO	TX	70	363	014978	N	1994
KITE	CRANE	TX	80	103	382067	OA	1962	KRAUS	ORANGE	TX	30	361	387129	ONA	1988
KITSIE	PECOS	TX	80	371	004242	N	1983	KRAUSE	FORT BEND	TX	30	157	387222	N	1963
KITTELL	HOUSTON	TX	60	225	014031	O	1991	KRB/ZUNI-NC	KLEBERG	TX	40	273	015900	N	1996
KITTIE	LIVE OAK	TX	20	297	382098	O	1943	KREIS	DUVAL	TX	40	131	387253	ONA	1940
KITTIE BURNS	LIVE OAK	TX	20	297	382129	N	1947	KREIS NORTH	DUVAL	TX	40	131	387284	O	1955
KITTIE WEST	LIVE OAK	TX	20	297	382160	ONA	1945	KRISTEN	YOAKUM	TX	85	501	014249	O	1992
KITTRELL	HOUSTON	TX	60	225	382191	OA	1991	KRISTEN A	KING	TX	85	269	014561	O	1993
KITTSIE	DUHMIT	TX	10	127	006820	OA	1984	KRISTI	STARR	TX	40	427	011776	N	1987
KITTY BURNS	LIVE OAK	TX	20	297	010109	OA	1989	KRISTY	EASTLAND	TX	70	133	007899	O	1982
KITTY BURNS NORTH	LIVE OAK	TX	20	297	014352	N	1992	KROC	COLEMAN	TX	70	083	387811	OA	1953
KITTY HAWK	STARR	TX	40	427	012557	ONA	1988	KROHN	WICHITA	TX	90	485	387873	O	1953
KIVA	MARTIN	TX	80	317	382253	OA	1970	KROOKED CLIFF	SHACKELFORD	TX	47	015539	O	1996	
K-JACK	HOWARD	TX	80	227	014453	O	1992	KROOKED RIVER	THROCKMORTON	TX	70	447	015729	N	1995
KJB	HOWARD	TX	80	227	013885	OA	1990	KROOKED RIVER NORTH	HASKELL	TX	70	207	014979	O	1994
K-K	COOKE	TX	90	097	367860	OA	1955	KROOKED RIVER SOUTH	SHACKELFORD	TX	47	015202	O	1994	
KLATT	SCHLEICHER	TX	75	413	382455	ON	1970	KROOKED RIVER WEST	HASKELL	TX	47	015541	O	1995	
KLEBERG TOWN	KLEBERG	TX	40	273	382517	N	1965	KRUEGER	COLORADO	TX	30	089	387997	N	1971
KLEINER	EASTLAND	TX	70	133	382548	ONA	1948	KS	BEE	TX	20	025	009165	N	2000
KLEMENTS	COOKE	TX	90	097	382610	O	1959	KSI	SHACKELFORD	TX	47	017087	OA	1984	
KLENK	CONCHO	TX	75	095	382734	OA	1989	KU PEAK	STONEWALL	TX	70	433	013390	OA	1989
KLIIPPING	GLASSCOCK	TX	80	173	007825	O	1996	KUBECKA	LAVACA	TX	20	285	008538	N	1984
KLMN	SHACKELFORD	TX	70	417	006131	OA	1983	KUBELA	WHARTON	TX	30	481	388230	ONA	1936
KLOTZMAN	WILSON	TX	10	493	002138	OA	1981	KUBELA SE	WHARTON	TX	30	481	388242	N	1975
KLUMP	HIDALGO	TX	40	215	383137	N	1953	KUBELKA	LEON	TX	50	289	008707	N	1984
K-M-A	ARCHER	TX	90	009	367953	O	1931	KUBENKA	JACKSON	TX	20	239	388251	N	1977
K-M-A	WICHITA	TX	90	485	367953	OA	1931	KUESTER	DE WITT	TX	20	123	388336	ONA	1980
K-M-A	WILBARGER	TX	90	487	367953	O	1931	KUESTER	VICTORIA	TX	20	469	388336	ONA	1980
KNABLES	BAYLOR	TX	90	023	003998	O	1982	KUHLMAN	HARRIS	TX	30	201	388385	OA	1948
KNICKERBOCKER	TOM GREEN	TX	75	451	383362	ONA	1952	KUHLMAN	MONTGOMERY	TX	30	339	388385	OA	1948
KNIGHT	EASTLAND	TX	70	133	383393	N	1953	KUHLMAN EAST	HARRIS	TX	30	201	388416	O	1953
KNIGHT	STEPHENS	TX	70	429	383393	N	1984	KULAWIK	DE WITT	TX	20	123	010499	N	1985
KNIGHT	YOUNG	TX	90	503	383393	OA	1938	KULCAK	WHARTON	TX	30	481	388447	ON	1950
KNIGHT & MILLER	DAWSON	TX	85	115	383408	OA	1972	KULCAK SOUTH	WHARTON	TX	30	481	388478	N	1964
KNIGHTSBRIDGE	SHACKELFORD	TX	70	417	011179	O	1987	KUNKEL	YOUNG	TX	90	503	388633	OA	1971
KNOB HILL	YOUNG	TX	90	503	383455	O	1962	KUNKEL-HICKMAN	ARCHER	TX	90	009	012997	O	1988
KNOB HILL EAST	YOUNG	TX	90	503	383486	OA	1963	KUPER	RUNNELS	TX	75	399	388664	OA	1964
KNOBLOCH	YOUNG	TX	90	503	016319	N	1997	KURLAND BOW TYE	SCHLEICHER	TX	75	413	013493	OA	1989
KNOBLOCH-POLAND	YOUNG	TX	90	503	007216	N	1997	KURLAND BOW TYE	TOM GREEN	TX	75	451	013493	OA	1989
KNOLLE	JIM WELLS	TX	40	249	383734	ON	1926	KURT W BOLEY	TOM GREEN	TX	75	451	010500	O	1985
KNOLLE	NUECES	TX	40	355	383734	ON	1926	KURTEN	BRAZOS	TX	30	041	388709	OA	1976
KNOLLE NORTH	NUECES	TX	40	355	383765	O	1957	KURTEN	MADISON	TX	30	313	388709	OA	1976
KNOLLE SE	NUECES	TX	40	355	383796	O	1966	KURTEN	ROBERTSON	TX	50	395	388709	OA	1976
KNOTT	HOWARD	TX	80	227	383889	OA	1957	KURTEN NW	BRAZOS	TX	30	041	000687	OA	1981
KNOTT CEMETARY	HOWARD	TX	80	227	001504	OA	1980	KURTH-BYARS	ANGELINA	TX	60	005	388757	O	1952
KNOTT CEMETARY	MARTIN	TX	80	317	001504	OA	1980	KURTZ	LAVACA	TX	20	285	001512	N	1965
KNOTT SE	HOWARD	TX	80	227	010955	O	1986	KUYPERS	NUECES	TX	40	355	389129	OA	1969
KNOTT SW	HOWARD	TX	80	227	383920	OA	1967	KUZELL	PARKER	TX	70	367	389143	N	1979
KNOTT WEST	HOWARD	TX	80	227	383928	OA	1974	KWAN-MOR	CALLAHAN	TX	70	059	009264	OA	1985
KNOX	LIVE OAK	TX	20	297	384106	N	1959	KWANRUDEE	YOUNG	TX	90	503	008708	OA	1984
KNOX	YOUNG	TX	90	503	384106	ONA	1942	KYLE	HARDEMAN	TX	90	197	389401	OA	1982
KNOX CITY	KNOX	TX	90	275	384199	O	1946	KYLE	VICTORIA	TX	20	469	389401	N	1958
KNOX CITY EAST	KNOX	TX	90	275	384230	O	1952	KYLE & TAPP	HARDEMAN	TX	90	197	001514	OA	1979
KNOX CITY NE	KNOX	TX	90	275	003772	O	1998	KYOTE	ATASCOSA	TX	10	013	389432	OA	1951
KNOX CITY NORTH	KNOX	TX	90	275	384261	OA	1950	KYOTE	FRIO	TX	10	163	389432	OA	1951
KNOX CITY NW	KNOX	TX	90	275	384292	OA	1957	KYZAR	BROWN	TX	70	049	014250	O	1992
KNOX CITY WEST	KNOX	TX	90	275	384323	OA	1953	L & F	SHACKELFORD	TX	47	017	013613	OA	1990
KNOX NORTH	YOUNG	TX	90	503	384385	ONA	1936	L & H	EASTLAND	TX	70	133	010502	N	1985
KNOX RANCH	COLEMAN	TX	70	083	008536	N	1983	L & T	COOKE	TX	90	097	390123	OA	1968
KNOX SE	YOUNG	TX	90	503	384416	OA	1966	L 7 H	BROWN	TX	70	049	006569	N	1984
KNOX SOUTH	YOUNG	TX	90	503	007125	OA	1982	L A K	WHARTON	TX	30	481	000688	N	1980
KNOX-BRADY	YOUNG	TX	90	503	384137	O	1954	L B C	PARKER	TX	70	367	390137	N	1976
KNOX-CHACE-JEFFERY	YOUNG	TX	90	503	384168	ONA	1952	L B L	COLEMAN	TX	70	083	005513	N	1983
KNOX-MUDGE</															



Field Name	County Name	State Sub	Co Code	Field Code	Field Type	Disc Year	Field Name	County Name	State Sub	Co Code	Field Code	Field Type	Disc Year
L RANCH	JACKSON	TX20	239	390371	OA	1962	LA WARD NE	JACKSON	TX20	239	393006	ONA	1964
L RANCH NORTH	JACKSON	TX20	239	390386	ON	1975	LA WARD NORTH	JACKSON	TX20	239	393037	ONA	1941
L RANCH SOUTH	JACKSON	TX20	239	390402	N	1963	LA WARD NORTH	REFUGIO	TX20	391	393037	O	1959
L SQUARED	REFUGIO	TX20	391	013144	N	1987	LABBE	DUVAL	TX40	131	393068	ONA	1937
L T	SHACKELFORD	TX70	417	001518	N	1981	LABBE	MCMULLEN	TX10	311	393068	ONA	1937
L T BURNS	COLEMAN	TX70	083	390433			LABBE SOUTH	DUVAL	TX40	131	393089	N	1979
L W G	CONCHO	TX75	095	000714	OA	1980	LABBE WEST	DUVAL	TX40	131	393099	N	1953
L W T	JACK	TX90	237	007127	OA	1982	LABOR DAY	DE WITT	TX20	123	012999	N	1988
LA	CALLAHAN	TX70	059	001519	OA	1979	LABUS	KARNES	TX20	255	393161	OA	1961
LA ALAMEDA	BROOKS	TX40	047	390480	N	1970	LAC	LEON	TX50	289	002952	N	1998
LA ANN	WILBARGER	TX90	487	390487	OA	1976	LAC	MONTAGUE	TX90	337	006298	OA	1984
LA BAHIA	GOLIAD	TX20	175	390495	ON	1948	LACAFF	ANDREWS	TX80	003	393223	OA	1969
LA BAHIA EAST	GOLIAD	TX20	175	390526	N	1957	LACAFF	MARTIN	TX80	317	393223	OA	1969
LA BAHIA WEST	GOLIAD	TX20	175	390531	N	1975	LACAL	WILLACY	TX40	489	393254	ON	1965
LA BELLE	JEFFERSON	TX30	245	390650	ONA	1937	LACASA	STEPHENS	TX70	429	393270	ONA	1975
LA BELLE NORTH	JEFFERSON	TX30	245	390681	N	1959	LACEY	HEMPHILL	TX95	211	393347	N	1996
LA BELLE SE	JEFFERSON	TX30	245	390712	OA	1966	LACKLAND GEOTHERMAL	BEXAR	TX10	029	012209	N	1983
LA BLANCA	HIDALGO	TX40	215	390743	ON	1936	LACY	CAMERON	TX40	061	393657	ONA	1946
LA BRISA	STARR	TX40	427	390774	ON	1966	LACY	HIDALGO	TX40	215	393657	ONA	1946
LA BURRITA CREEK	STARR	TX40	427	017218	N	2002	LACY CREEK	STERLING	TX80	431	393719	OA	1967
LA CHUSA	MCMULLEN	TX10	311	011180	ON	1985	LACY DEE	SCURRY	TX85	415	015133	O	1994
LA COMA	HIDALGO	TX40	215	390836	N	1959	LACY-ARMOUR	CLAY	TX90	077	393688	OA	1951
LA COPITA	STARR	TX40	427	390867	ONA	1948	LADYVILLE WEST	NACOGDOCHES	TX60	347	006133	N	1983
LA COPITA EAST	STARR	TX40	427	390898	ONA	1971	LADENBURGER	SHACKELFORD	TX70	417	393905	O	1968
LA CRUZ	WEBB	TX40	479	390974	N	1972	LADY	LIPSCOMB	TX95	295	393998	N	1980
LA DONNA	SHACKELFORD	TX70	417	001553	OA	1981	LADY EAST	OFFSHORE-STATE	TX05	990	006134	N	1983
LA ENCANTADA	BROOKS	TX40	047	391022	N	1961	LADY FRITZ	WICHITA	TX90	485	394029	OA	1954
LA ENCANTADA EAST	BROOKS	TX40	047	391053	N	1965	LADY JANE	SHACKELFORD	TX70	417	394060	OA	1968
LA ESCALERA	PECOS	TX80	371	014849	O	1994	LADY SHARON	CALDWELL	TX10	055	014251	O	1991
LA ESPERANZO	WEBB	TX40	479	391066	N	1977	LAEKIN	YOUNG	TX90	503	012558	O	1988
LA FE	JIM HOGG	TX40	247	008539	ONA	1979	LAEKIN BRITT	YOUNG	TX90	503	013000	O	1988
LA GLORIA	BROOKS	TX40	047	391115	ONA	1924	LA-FE	JIM HOGG	TX40	247	391084	N	1964
LA GLORIA	JIM WELLS	TX40	249	391115	ONA	1924	LAFITTE	AUSTIN	TX30	015	394277	OA	1979
LA GLORIA EAST	BROOKS	TX40	047	391146	ON	1947	LAFITTES GOLD	GALVESTON	TX30	167	394308	ONA	1973
LA GLORIA EAST	JIM WELLS	TX40	249	391146	OA	1947	LAFITTES GOLD	OFFSHORE-STATE	TX05	990	394308	ON	1971
LA GLORIA NORTH	BROOKS	TX40	047	391177	ONA	1955	LAGARTO	LIVE OAK	TX20	297	394432	ONA	1959
LA GLORIA NORTH	JIM WELLS	TX40	249	391177	ONA	1955	LAGARTO CREEK	LIVE OAK	TX20	297	009811	N	1979
LA GLORIA SOUTH	BROOKS	TX40	047	391208	ONA	1945	LAGARTO PASTURE	JIM WELLS	TX40	249	394463	ONA	1962
LA GLORIA SOUTH	JIM WELLS	TX40	249	391208	ONA	1945	LAGARTO WEST	LIVE OAK	TX20	297	003080	OA	1982
LA GORCE	TAYLOR	TX70	441	391301	O	1958	LAGO	LOVING	TX80	301	007392	N	1990
LA GROVE	REFUGIO	TX20	391	391394	ON	1964	LAGO DEL OCELOT	WILLACY	TX40	489	014354	N	1992
LA GRULLA	STARR	TX40	427	016172	N	1996	LAGUEY	YOUNG	TX90	503	001530	OA	1981
LA GRULLA DEEP	STARR	TX40	427	016173	N	1995	LAGUNA	ZAVALA	TX10	507	394525	N	1977
LA GRULLA NW	STARR	TX40	427	391425	N	1964	LAGUNA LARGA	KLEBERG	TX40	273	394556	N	1949
LA HUERTA	DUVAL	TX40	131	391487	ONA	1957	LAGUNA LARGA	NUECES	TX40	355	394556	N	1949
LA HUERTA NW	DUVAL	TX40	131	391518	ONA	1962	LAGUNA MADRE	KENEDY	TX40	261	394587	N	1954
LA HUERTA SOUTH	DUVAL	TX40	131	391549	N	1962	LAHEY	TERRY	TX85	445	011992	OA	1986
LA HUERTA WEST	DUVAL	TX40	131	391580	ONA	1962	LAHINCH	DUVAL	TX40	131	014034	N	1990
LA JARA	HIDALGO	TX40	215	391611	N	1954	LAIL	TAYLOR	TX70	441	394711	OA	1959
LA JOLLA RANCH EAST	MCMULLEN	TX10	311	007128	N	1983	LAIL NE	TAYLOR	TX70	441	394742	O	1968
LA JOLLA RANCH WEST	MCMULLEN	TX10	311	011990	N	1984	LAIRD	MONTAGUE	TX90	337	394773	OA	1963
LA JUANA	DUVAL	TX40	131	391642	O	1954	LAJET	CALLAHAN	TX70	059	001532	OA	1981
LA MANGANA	WEBB	TX40	479	001521	N	1979	LAJET	TAYLOR	TX70	441	001532	OA	1981
LA MANTIA	UVALDE	TX10	463	002967	OA	1979	LAJUANA	STEPHENS	TX70	429	006655	N	1984
LA MANTIA	ZAVALA	TX10	507	002967	OA	1979	LAKE ABILENE	TAYLOR	TX70	441	394897	ONA	1950
LA MESA	WEBB	TX40	479	391673	N	1968	LAKE ABILENE NORTH	TAYLOR	TX70	441	001533	OA	1979
LA MESTENA	BROOKS	TX40	047	391704	N	1961	LAKE ALASKA	BRAZORIA	TX30	039	394928	ONA	1963
LA MOCA RANCH	WEBB	TX40	479	391748	N	1976	LAKE ALBANY EAST	SHACKELFORD	TX70	417	010783	OA	1986
LA MUJER	JIM HOGG	TX40	247	008194	N	1982	LAKE ALBANY NORTH	SHACKELFORD	TX70	417	014035	ONA	1991
LA NANA BAYOU	NACOGDOCHES	TX60	347	009265	N	1985	LAKE ANAHUAC	CHAMBERS	TX30	071	006135	N	1983
LA NEIL	HASKELL	TX70	207	001522	OA	1980	LAKE AUSTIN	MATAGORDA	TX30	321	000690	N	1980
LA PALOMA	FISHER	TX70	151	391766	OA	1965	LAKE AUSTIN STATE	MATAGORDA	TX30	321	017577	N	2003
LA PARA	LIVE OAK	TX20	297	391821	N	1977	LAKE BROWNWOOD	BROWN	TX90	049	395548	ONA	1958
LA PARA	REFUGIO	TX20	391	391821	N	1979	LAKE CASA BLANCA	WEBB	TX40	479	395653	N	1975
LA PARITA	ATASCOSA	TX10	013	391828	OA	1950	LAKE CASA BLANCA SE	WEBB	TX40	479	395662	N	1975
LA PERLA	WEBB	TX40	479	391859	N	1999	LAKE CHEROKEE SOUTH	RUSK	TX60	401	002954	OA	1997
LA PERLA	ZAPATA	TX40	505	391859	N	1958	LAKE CISCO	EASTLAND	TX70	133	395765	OA	1952
LA PERLA RANCH	WEBB	TX40	479	391872	N	1976	LAKE COLEMAN	CALLAHAN	TX70	059	003873	ONA	1981
LA PERLA RANCH	ZAPATA	TX40	505	391872	N	1976	LAKE COLEMAN	COLEMAN	TX70	083	003873	ONA	1981
LA PERLA RANCH EAST	ZAPATA	TX40	505	000123	N	1979	LAKE COLEMAN NW	COLEMAN	TX70	083	007900	N	1984
LA PRYOR CASTLE	ZAVALA	TX10	507	009266	N	1985	LAKE CREEK	MONTGOMERY	TX30	339	395858	ONA	1941
LA PRYOR EAST	ZAVALA	TX10	507	002142	N	1979	LAKE CREEK	PALO PINTO	TX70	363	395858	N	1979
LA PRYOR SE	ZAVALA	TX10	507	002143	N	1977	LAKE CREEK EAST	MONTGOMERY	TX30	339	395873	ONA	1979
LA QUINTA	NUECES	TX40	355	392076	N	1966	LAKE CREEK NORTH	MONTGOMERY	TX30	339	395951	N	1963
LA QUINTA CHANNEL	SAN PATRICIO	TX40	409	392080	N	1975	LAKE DALLAS	DENTON	TX90	121	396106	N	1959
LA REFORMA	HIDALGO	TX40	215	392107	ONA	1938	LAKE DALLAS EAST	DENTON	TX90	121	396137	N	1962
LA REFORMA	STARR	TX40	427	392107	ONA	1938	LAKE DANIELS	STEPHENS	TX70	429	396147	O	1975
LA REFORMA DEEP	HIDALGO	TX40	215	004552	N	1997	LAKE FERRELL	MARION	TX60	315	396478	ONA	1957
LA REFORMA EAST	HIDALGO	TX40	215	392111	N	1980	LAKE FERRELL NORTH	MARION	TX60	315	396490	OA	1975
LA REFORMA NE	STARR	TX40	427	392138	O	1954	LAKE FORK	WOOD	TX60	499	000692	ONA	1980
LA REFORMA NORTH	STARR	TX40	427	392169	ON	1959	LAKE HOUSTON	HARRIS	TX30	201	000693	OA	1981
LA REFORMA NW	STARR	TX40	427	392180	N	1970	LAKE JACKSON	BRAZORIA	TX30	039	002425	N	1999
LA REFORMA SOUTH	STARR	TX40	427	392200	N	1939	LAKE KICKAPOO	ARCHER	TX90	009	001534	OA	1980
LA REFORMA SW	STARR	TX40	427	392221	OA	1978	LAKE KICKAPOO EAST	ARCHER	TX90	009	396750	OA	1978
LA REFORMA WEST	STARR	TX40	427	392231	ONA	1969	LAKE KICKAPOO NORTH	ARCHER	TX90	009	396757	O	1952
LA RICA	ZAPATA	TX40	505	392262	N	1989	LAKE KICKAPOO SOUTH	ARCHER	TX90	009	396788	OA	1953
LA ROSA	REFUGIO	TX20	391	392293	ONA	1938	LAKE KICKAPOO WEST	ARCHER	TX90	009	007130	OA	1980
LA ROSITA	MAVERICK	TX10	323	392427	N	1973	LAKE KIOWA	COOKE	TX90	097	396800	OA	1977
LA ROSITA	WEBB	TX40	479	392427	N	1978	LAKE KIRBY	TAYLOR	TX70	441	396819	OA	1940
LA RUCIA	HIDALGO	TX40	215	001523	N	1981	LAKE LEON	EASTLAND	TX70	133	396875	OA	1975
LA RUE	HENDERSON	TX50	213	392448	ONA	1945	LAKE MARY	ANDERSON	TX60	001	397005	ONA	1960
LA SAL VIEJA	WILLACY	TX40	489	392479	ONA	1945	LAKE MEINERT	LAVACA	TX20	285	006136	ONA	1983
LA SAL VIEJA EAST	WILLACY	TX40	489	009267	N	1984	LAKE MINERAL WELLS	PARKER	TX70	367	397267	N	1977
LA SALLE	JACKSON	TX20	239	392510	ONA	1943	LAKE NECESSITY	STEPHENS	TX70	429	397393	ONA	1973
LA SALLE NE	JACKSON	TX20	239	392541	ON	1969	LAKE NOVICE	COLEMAN	TX70	083	007901	N	1983
LA SALLE NORTH	JACKSON	TX20	239	392572	ON	1961	LAKE PASTURE	REFUGIO	TX20	391	397594	ONA	1939
LA SALLE RANCH	CALHOUN	TX20	057	001524	N	1980	LAKE PASTURE SW	REFUGIO	TX20	391	001535	OA	1980
LA SALLE WEST	JACKSON	TX20	239	392603	ONA	1952	LAKE PASTURE WEST	REFUGIO	TX20	391	397625	ONA	1957
LA SARA	WILLACY	TX40	489	392634	ONA	1954	LAKE PLACEDO	VICTORIA	TX20	469	397671	ONA	1975
LA SARA EAST	WILLACY	TX40	489	392665	ON	1969	LAKE QUITMAN	WOOD	TX60	499	397718	OA	1970
LA SARA NE	WILLACY	TX40</											

# TEXAS

Field Name	County Name	State Sub	Co Code	Field Code	Field Disc Type Year	Field Name	County Name	State Sub	Co Code	Field Code	Field Disc Type Year
LAKE VIEW	WHARTON	TX30	481	398555	O 1950	LAS MORAS	MENARD	TX75	327	009268	ONA 1985
LAKE VIEW WEST	WHARTON	TX30	481	398586	N 1951	LAS MUJERES	JIM HOGG	TX40	247	403050	O 1944
LAKE WEATHERFORD	PARKER	TX70	367	398630	N 1974	LAS OVEJAS	ZAPATA	TX40	505	403081	N 1963
LAKE WICHITA	WICHITA	TX90	485	398648	O 1948	LAS OVEJAS SOUTH	ZAPATA	TX40	505	004000	N 1982
LAKE WORTH	TARRANT	TX50	439	398679	N 1966	LAS OVEJAS SW	ZAPATA	TX40	505	011187	N 1984
LAKESIDE	COLORADO	TX30	089	398741	N 1961	LAS OVEJAS WEST	ZAPATA	TX40	505	006568	N 1984
LAKESIDE	STEPHENS	TX70	429	398741	N 1982	LAS PERLAS	IRION	TX75	235	403143	ONA 1970
LAKESIDE EAST	STEPHENS	TX70	429	003874	OA 1983	LAS PINTAS	WEBB	TX40	479	403174	N 1968
LAKETON	GRAY	TX95	179	398803	ON 1954	LAS PINTAS EAST	WEBB	TX40	479	014563	N 1992
LAKETON EAST	GRAY	TX95	179	398865	N 1967	LAS TANGUES	ZAPATA	TX40	505	003875	N 1981
LAKETON NORTH	GRAY	TX95	179	007902	N 1980	LAS TIENDAS	WEBB	TX40	479	403205	N 1967
LAKEVIEW	FRANKLIN	TX60	159	398927	OA 1949	LAS TIENDAS EAST	WEBB	TX40	479	403208	N 1973
LAKEWOOD	EASTLAND	TX70	133	398958	OA 1982	LAS TIENDAS NORTH	WEBB	TX40	479	403213	N 1975
LAKEWOOD	GONZALES	TX10	177	398958	OA 1977	LAS TIENDAS NW	WEBB	TX40	479	016423	N 2000
LAKEWOOD & FULTON	DAWSON	TX85	115	008542	OA 1984	LAS VIVORITAS	JIM HOGG	TX40	247	403267	ON 1957
LAMAR	ARANSAS	TX40	007	399051	ONA 1948	LASARA EAST	WILLACY	TX40	489	006658	O 1984
LAMB	BORDEN	TX85	033	399237	OA 1957	LASSATER	MARION	TX60	315	403298	ON 1946
LAMBDA	COLORADO	TX30	089	006137	N 1983	LASSATER EAST	MARION	TX60	315	009820	ONA 1985
LAMBERT	CALLAHAN	TX70	059	399268	OA 1981	LASSATER SOUTH	MARION	TX60	315	004001	N 1983
LAMBERT	OLDHAM	TX95	359	399268	OA 1979	LASSO	JACKSON	TX20	239	403329	N 1953
LAMBERT 2	OLDHAM	TX95	359	000322	OA 1979	LASSO SOUTH	JACKSON	TX20	239	403360	N 1962
LAMBERT 3	POTTER	TX95	375	000323	OA 1980	LAST CHANCE	WISE	TX90	497	403391	OA 1985
LAMBERT 4	POTTER	TX95	375	007903	OA 1981	LATEXO EAST	HOUSTON	TX60	225	009821	N 1985
LAMBERT TWELL	OLDHAM	TX95	359	004243	OA 1983	LATHAM	HARTLEY	TX95	205	004429	OA 1983
LAMBSHEAD	THROCKMORTON	TX70	447	399485	N 1960	LATHAM SOUTH	HARTLEY	TX95	205	011994	O 1988
LAMESA EAST	DAWSON	TX85	115	399516	OA 1955	LAUGHLIN-KIBBE	JIM WELLS	TX40	249	009269	OA 1985
LAMESA FARMS	DAWSON	TX85	115	399520	OA 1978	LAURA	CALHOUN	TX20	057	403949	ONA 1979
LAMESA NORTH	DAWSON	TX85	115	001540	OA 1980	LAURA	JACKSON	TX20	239	403949	ON 1979
LAMESA NW	DAWSON	TX85	115	014562	O 1993	LAURA C	STEPHENS	TX70	429	001549	ONA 1980
LAMESA WEST	DAWSON	TX85	115	399547	OA 1950	LAURA GAIL	COKE	TX75	081	009270	N 1985
LAMKIN	EASTLAND	TX70	133	399578	O 1955	LAURA GRACE	RUSK	TX60	401	004002	N 1983
LAMKIN-HAMILTON	HAMILTON	TX70	193	016968	O 2001	LAURA LA VELLE	HOUSTON	TX60	225	403980	ONA 1959
LAMPSON	KING	TX85	269	011185	OA 1986	LAURA LA VELLE EAST	HOUSTON	TX60	225	017682	O 1977
LANA	TAYLOR	TX70	441	001541	OA 1980	LAURA LA VELLE SOUTH	HOUSTON	TX60	225	403995	ONA 1977
LANCASTER	HANSFORD	TX95	195	399857	OA 1987	LAURA M	KING	TX85	269	011466	O 1987
LANCASTER	OCHILTREE	TX95	357	399857	OA 1987	LAURA MAE HILL	CALLAHAN	TX70	059	003082	N 1982
LANCASTER HILL	CROCKETT	TX75	105	399950	ON 1947	LAURA THOMPSON SE	REFUGIO	TX20	391	009618	O 1981
LANDA	HIDALGO	TX40	215	400198	N 1946	LAURA THOMPSON	BEE	TX20	025	404042	ONA 1961
LANDERS	TAYLOR	TX70	441	400291	OA 1953	LAURA THOMSON	REFUGIO	TX20	391	404042	N 1998
LANDING ZONE	DICKENS	TX85	125	003745	O 1997	LAURA THOMPSON NORTH	BEE	TX20	025	404073	O 1966
LANDIS	HANSFORD	TX95	195	400322	N 1973	LAURA THOMPSON SE	REFUGIO	TX20	391	002146	OA 1982
LAND-O-LAKES	HOWARD	TX80	227	015134	O 1995	LAURA THOMPSON SOUTH	BEE	TX20	025	404080	N 1974
LANDON	COCHRAN	TX85	079	400353	OA 1945	LAURA THOMPSON SW	BEE	TX20	025	404084	N 1972
LANDON	YOAKUM	TX85	501	400353	OA 1945	LAUREL	WEBB	TX40	479	404104	ONA 1932
LANDON EAST	COCHRAN	TX85	079	400415	O 1964	LAUREL NORTH	WEBB	TX40	479	404180	N 1900
LANDON SE	COCHRAN	TX85	079	400539	O 1958	LAUREL WEST	WEBB	TX40	479	001550	OA 1979
LANDON SE	YOAKUM	TX85	501	400539	O 1958	LAURELES	NUECES	TX40	355	404228	O 1970
LANDON WEST	MEDINA	TX10	325	400632	N 1981	LAUREN	STEPHENS	TX70	429	012786	OA 1988
LANDON WEST	ZAVALA	TX10	507	400632	N 1981	LAURO GARZA	ZAPATA	TX40	505	404259	N 1962
LANDRY	PANOLA	TX60	365	012213	N 1987	LAUSTER	ARCHER	TX90	009	404290	O 1963
LANE	CALDWELL	TX10	055	400725	O 1949	LAUTZ	SHERMAN	TX95	421	014036	O 1991
LANE CHAPEL	SMITH	TX60	423	011186	OA 1987	LAVACA BAY	CALHOUN	TX20	057	404321	ONA 1964
LANE CHAPEL EAST	SMITH	TX60	423	014355	N 1991	LAVACA BAY NE	CALHOUN	TX20	057	404352	N 1964
LANE CHAPEL NORTH	SMITH	TX60	423	014159	ONA 1991	LAVACA BAY NORTH	CALHOUN	TX20	057	404383	ON 1963
LANE CHAPEL SOUTH	SMITH	TX60	423	014160	OA 1991	LAVACA BAY SE	CALHOUN	TX20	057	011779	N 1987
LANE CHAPEL WEST	SMITH	TX60	423	013243	OA 1989	LAVACA RIVER	JACKSON	TX20	239	404430	N 1990
LANE CITY	WHARTON	TX30	481	400787	ONA 1944	LAVACA RIVER	LAVACA	TX20	285	404430	ONA 1977
LANE CITY NE	WHARTON	TX30	481	400837	N 1973	LAVAN	IRION	TX75	235	014356	ONA 1992
LANE CITY TOWNSITE	WHARTON	TX30	481	400818	ONA 1948	LAVELLE	COLEMAN	TX70	083	404476	OA 1957
LANE CITY WEST	WHARTON	TX30	481	400849	N 1950	LAVERNE	CLAY	TX90	077	404507	O 1968
LANE DIXON	WEBB	TX40	479	013001	N 1988	LAVERRILL	SHACKELFORD	TX70	417	404817	OA 1969
LANE-BEST	YOUNG	TX90	503	400756	O 1959	LAVERRILL WEST	SHACKELFORD	TX70	417	404848	OA 1970
LANEVILLE EAST	RUSK	TX60	401	006243	N 1998	LAW	SMITH	TX60	423	404910	OA 1971
LANEVILLE NE	RUSK	TX60	401	400939	ONA 1978	LAW	STEPHENS	TX70	429	404941	N 1979
LANEVILLE NORTH	RUSK	TX60	401	400942	ONA 1960	LAWLER	HARDEMAN	TX90	197	009920	OA 1984
LANEVILLE SE	RUSK	TX60	401	400973	OA 1964	LAWLIS	FISHER	TX70	151	405096	O 1961
LANEVILLE WEST	RUSK	TX60	401	000694	N 1978	LAWN	TAYLOR	TX70	441	405127	ONA 1949
LANEY	ERATH	TX70	143	401004	N 1955	LAWN SW	TAYLOR	TX70	441	405158	ONA 1949
LANEY NE	ERATH	TX70	143	002145	N 1975	LAWRENCE	SCHLEICHER	TX75	413	405220	OA 1979
LANGDON	HOOD	TX70	221	401050	N 1978	LAWRENCE RANCH	CHAMBERS	TX30	071	405344	OA 1957
LANGFORD	PALO PINTO	TX70	363	401128	N 1950	LAWSON	ECTOR	TX80	135	405468	OA 1949
LANGFORD	STEPHENS	TX70	429	401128	ONA 1980	LAWSON	HASKELL	TX70	207	405468	O 1941
LANGFORD MYSTERY	PALO PINTO	TX70	363	011777	N 1987	LAWSON-VIETOR	TOM GREEN	TX75	451	000697	OA 1979
LANGHAM CREEK	HARRIS	TX30	201	401159	ONA 1967	LAX	PALO PINTO	TX70	363	008711	N 1985
LANGHAM-WOOD	STARR	TX40	427	401190	O 1956	LAYCOCK	JACK	TX90	237	008547	OA 1984
LANGLEY	MITCHELL	TX80	335	401221	O 1951	LAYLON	THROCKMORTON	TX70	447	465726	OA 1978
LANGSTON-KLEINER	YOUNG	TX90	503	401438	ONA 1950	LAYMOND	BROWN	TX70	049	008548	N 1984
LANGTRY	VAL VERDE	TX10	465	017122	N 2001	LAYNE BROWNING	WISE	TX90	497	009446	OA 1984
LANIER	DAWSON	TX85	115	010504	OA 1985	LAZARUS	COKE	TX75	081	010788	OA 1986
LANLAW	PECOS	TX80	371	001544	O 1977	LAZARUS	NOLAN	TX70	353	010788	OA 1986
LANSING	THROCKMORTON	TX70	447	013244	O 1989	LAZY B	CLAY	TX90	077	405747	OA 1949
LANSING NE	HARRISON	TX60	203	401805	N 1970	LAZY BEND	PARKER	TX70	367	405778	N 1978
LANSING NORTH	HARRISON	TX60	203	401810	ONA 1949	LAZY -D-	ECTOR	TX80	135	013549	OA 1990
LA-PAN	CLAY	TX90	077	391797	OA 1955	LAZY DAWN	CLAY	TX90	077	405845	OA 1978
LA-PAN SE	CLAY	TX90	077	391813	OA 1975	LAZY J	BORDEN	TX85	033	405871	OA 1982
LAQUEY	YOUNG	TX90	503	001545	OA 1979	LAZY J	GARZA	TX85	169	405871	OA 1982
LARD RANCH	ROBERTS	TX95	393	402027	ONA 1956	LAZY -JL-	GARZA	TX85	169	405902	OA 1958
LAREDO	WEBB	TX40	479	402048	N 1974	LAZY -JL- SW	GARZA	TX85	169	405933	O 1958
LAREDO	ZAPATA	TX40	505	402048	N 1973	LAZY K	LEON	TX50	289	016324	N 1997
LAREDO NORTH	WEBB	TX40	479	402053	N 1978	LAZY R	ECTOR	TX80	135	405964	OA 1963
LAREDO NW	WEBB	TX40	479	002714	N 1997	LAZY R	WINKLER	TX80	495	405964	OA 1963
LAREDO SE	WEBB	TX40	479	012214	N 1985	LBS	EASTLAND	TX70	133	002149	OA 1979
LAREDO SOUTH	WEBB	TX40	479	402058	ONA 1964	LE ANN	SHACKELFORD	TX70	417	406193	OA 1978
LARGENT	JONES	TX70	253	402089	OA 1948	LE CUNO	CHEROKEE	TX60	073	406236	N 1957
LARGENT WEST	JONES	TX70	253	402120	OA 1958	LE REY	THROCKMORTON	TX70	447	406197	OA 1978
LARGO VERDE	COKE	TX75	081	402213	O 1956	LE VERTE	JASPER	TX30	241	406298	O 1961
LARIAT	PARKER	TX70	367	402275	ONA 1981	LE VERTE EAST	JASPER	TX30	241	406329	OA 1966
LARIAT	SHERMAN	TX95	421	402275	N 1993	LE VERTE SE	JASPER	TX30	241	392940	ONA 1976
LARISSA	CHEROKEE	TX60	073	402306	ONA 1942	LE VERTE SWITCH	JASPER	TX30	241	406340	ONA 1965
LARISSA NORTH	CHEROKEE	TX60	073	008710	N 1984	LE VERTE SWITCH NORTH	JASPER	TX30	241	013004	N 1988
LARISSA WEST	CHEROKEE	TX60	073	010785	N 1986	LEA	CRANE	TX80	103	406360	OA 1953
LAR-MAX	COLEMAN	TX70	083	008709	OA 1984	LEA ANNE	SHACKELFORD	TX70	417	406391	ON 1967
LARREMORE	CALDWELL	TX10	055	402585	OA 1928	LEA SOUTH	CRANE	TX80	103	406484	OA 1957
LARRY DRAKE	POLK	TX30	373	017544	O 2003	LEACH	THROCKMORTON	TX70	447	406515	OA 1956
LARRY JOHNSON	FORT BEND	TX30	157	015712	OA 2000	LEAGUE CITY	GALVESTON	TX30	167	406670	ONA 1938
LAS ANIMAS-LEFEVRE	JIM HOGG	TX40	247	402895	OA 1937	LEAGUE CITY NORTH	BRAZORIA	TX30	039	406701	O 1946
LAS ANIMAS-LEFEVRE NORTH	WEBB	TX40	479	008197	N 1982	LEAGUE CITY NORTH	GALVESTON	TX30	167	406701	OA 1946
LAS COMAS	JIM HOGG	TX40	247	001546	N 1981	LEAGUE CITY TOWNSITE	GALVESTON	TX30	167	004433	ON 1982
LAS COMITAS	STARR	TX40	427	402988	N 1968	LEAGUE CITY WEST					

Field Name	County Name	State Sub	Co Code	Field Code	Field Disc Type	Year	Field Name	County Name	State Sub	Co Code	Field Code	Field Disc Type	Year
LEATHER CHAIR	JONES	TX70	253	406949	O	1959	LEROY FINN	WILLIAMSON	TX10	491	003878	O	1983
LEATHERMAN CREEK	RAINS	TX50	379	407009	N	1985	LESCHBER	SHACKELFORD	TX70	417	411351	O	1968
LEATHERWOOD	TERRELL	TX75	443	407011	N	1981	LESIKAR	PARKER	TX70	367	411382	N	1982
LEATHERWOOD-BARHAM	JACK	TX90	237	407042	OA	1953	LESLIE	BORDEN	TX85	033	411413	OA	1981
LEBERMAN	YOUNG	TX90	503	407166	O	1950	LESLIE	COOKE	TX90	097	411413	OA	1950
LEBLANC	JONES	TX70	253	407197	O	1957	LESLIE ANN	HARRISON	TX60	203	006498	N	1984
LECHE	BROWN	TX70	049	004244	ONA	1983	LESLIE KAYE	STEPHENS	TX70	429	411444	OA	1971
LECK (NEW)	WINKLER	TX80	495	010506	N	1986	LESLY SOUTH	DENTON	TX90	121	007905	N	1981
LECK WEST	WINKLER	TX80	495	407321	OA	1959	LESTER	COMANCHE	TX70	093	411537		
LEDA	CLAY	TX90	077	407383	OA	1972	LESTER	JACK	TX90	237	411537	ONA	1944
LEDBETTER	EASTLAND	TX70	133	407414	ONA	1939	LESTER CLARK	STEPHENS	TX70	429	013245	OA	1989
LEDBETTER	ERATH	TX70	143	407414	N	1983	LESTER SOUTH	JACK	TX90	237	411601	O	1982
LEDBETTER	SHACKELFORD	TX70	417	407414	N	1949	LESTER RAWLE	WISE	TX90	497	411599	OA	1959
LEDBETTER	STEPHENS	TX70	429	407414	ONA	1939	LETA	ZAVALA	TX10	507	411619	ONA	1971
LEDBETTER RANCH	TAYLOR	TX70	441	003369	N	1998	LETCHER	CONCHO	TX75	095	008921	OA	1985
LEDRIK RANCH	ROBERTS	TX95	393	407463	ONA	1973	LETHCOE	STEPHENS	TX70	429	011483	OA	1979
LEDRIK RANCH EAST	ROBERTS	TX95	393	014780	O	1993	LETS	RUSK	TX60	401	001564	N	1981
LEDRIK RANCH SOUTH	ROBERTS	TX95	393	407469	ONA	1980	LETTIS	ZAVALA	TX10	507	002155	N	1980
LEDWIG	LIVE OAK	TX20	297	407476	N	1962	LETZ	STONEWALL	TX70	433	411692	O	1952
LEE	JASPER	TX30	241	407507	ONA	1963	LEUR	VICTORIA	TX20	469	411732	N	1978
LEE	STEPHENS	TX70	429	407507	OA	1955	LEUSCHEN	THROCKMORTON	TX70	447	003371	OA	1998
LEE ANN	WILBARGER	TX90	487	407510	OA	1977	LEVELLAND	COCHRAN	TX85	079	411816	ONA	1945
LEE BELL	JEFFERSON	TX30	245	010790	N	1986	LEVELLAND	HOCKLEY	TX85	219	411816	ONA	1945
LEE HARRISON	LUBBOCK	TX85	303	407600	OA	1941	LEVELLAND NE	COCHRAN	TX85	079	411847	OA	1964
LEE RANCH	LEON	TX50	289	407646	N	1982	LEVELLAND NE	HOCKLEY	TX85	219	411847	OA	1964
LEE RANCH	ZAVALA	TX10	507	407646	ON	1980	LEVELLAND NORTH	COCHRAN	TX85	079	411878	O	1967
LEE RAY	EASTLAND	TX70	133	407662	ONA	1921	LEVELLAND NORTH	HOCKLEY	TX85	219	411878	O	1967
LEE RAY	STEPHENS	TX70	429	407662	ONA	1921	LEVENTHAL	WHARTON	TX30	481	015204	O	1994
LEE RAY NORTH	EASTLAND	TX70	133	407693	N	1944	LEVERTE SWITCH WEST	JASPER	TX30	241	000699	N	1972
LEEDY	DUVAL	TX40	131	008199	N	1982	LEVITICUS	LEON	TX50	289	015722	N	1996
LEE-HUMPHREY	RUNNELS	TX75	399	407631	O	1952	LEW	TAYLOR	TX70	441	010792	O	1986
LEEPER	HOCKLEY	TX85	219	407972	OA	1958	LEW GRAY	TAYLOR	TX70	441	010509	OA	1985
LEEPER	TERRY	TX85	445	407972	OA	1958	LEWELLEN	HASKELL	TX70	207	411909	O	1950
LEEPER CREEK	SHACKELFORD	TX70	417	007904	O	1982	LEWIS	COOKE	TX90	097	411940	O	1977
LEESVILLE	GONZALES	TX10	177	408220	OA	1957	LEWIS	JACK	TX90	237	411940	OA	1982
LEFT HAND	THROCKMORTON	TX70	447	001557	OA	1980	LEWIS	SHACKELFORD	TX70	417	411940	ONA	1968
LEFTWICK	WISE	TX90	497	408406	ONA	1956	LEWIS-STEFFENS	JONES	TX70	253	412126	OA	1936
LEGACY	KING	TX85	269	013005	O	2004	LEWIS-STUART	MONTAGUE	TX90	337	412157	OA	1946
LEGER	JEFFERSON	TX30	245	408468	O	1964	LEWISVILLE ASTIN	YOUNG	TX90	503	008713	OA	1984
LEGGETT	POLK	TX30	373	408477	ONA	1973	LEWTEX	JACK	TX90	237	009447	OA	1984
LEGGETT JONES	HASKELL	TX70	207	008200	OA	1984	LEWTEX CADDO	JACK	TX90	237	001565	OA	1981
LEGGETT WEST	POLK	TX30	373	017557	O	2004	LEXINGTON EAST	LEE	TX30	287	412591	N	1982
LEGRIM	ZAVALA	TX10	507	002150	OA	1980	LEXY ARMOUR	WHARTON	TX30	481	013394	OA	1989
LEGS	REAGAN	TX75	383	017571	O	2004	LEY	HASKELL	TX70	207	001566	OA	1980
LEHMAN	EASTLAND	TX70	133	408580	ONA	1979	LEYENDECKER	WEBB	TX40	479	412746	ONA	1959
LEHN	PECOS	TX80	371	408592	O	1938	L-G	ARCHER	TX90	009	390216	OA	1957
LEHN-APCO	PECOS	TX80	371	408623	OA	1939	LIBBY	GARZA	TX85	169	015302	O	1994
LEHN-APCO NORTH	PECOS	TX80	371	408654	ONA	1959	LIBERATOR	GAINES	TX85	165	002156	OA	1982
LEHN-APCO SOUTH	PECOS	TX80	371	408663	ONA	1977	LIBERTY	DAWSON	TX85	115	413142	OA	1980
LEHN-BENOIT	PECOS	TX80	371	010508	OA	1985	LIBERTY HILL	COOKE	TX90	097	413235	OA	1984
LEHRER	COLORADO	TX30	089	408685	N	1960	LIBERTY OAK	ERATH	TX70	143	413400	N	1978
LEHRER EAST	COLORADO	TX30	089	008919	N	1985	LIBERTY SOUTH	LIBERTY	TX30	291	413421	ONA	1925
LEHRER NORTH	COLORADO	TX30	089	408692	N	1975	LIBERTY TOWNSITE	LIBERTY	TX30	291	413452	ON	1951
LEIGH	HARRISON	TX60	203	408778	ONA	1967	LIBRE	JIM HOGG	TX40	247	016429	N	2001
LEIGH NE	HARRISON	TX60	203	408840	N	1967	LICK BRANCH	LIBERTY	TX30	291	413514	ON	1949
LEIGH NW	HARRISON	TX60	203	008201	ONA	1981	LICK BRANCH	SAN JACINTO	TX30	407	413514	N	1949
LEIGH SOUTH	HARRISON	TX60	203	010791	O	1986	LICK BRANCH WEST	SAN JACINTO	TX30	407	011484	OA	1984
LEIGHTON	BROOKS	TX40	047	408853	N	1984	LIEKE	BEE	TX20	025	413669	O	1952
LELA	MENARD	TX75	327	409305	O	1987	LIGGETT	CLAY	TX90	077	015304	OA	1995
LELA BUNGER	VAL VERDE	TX10	465	409309	N	1976	LIGHT	DIMMIT	TX10	127	413731	ON	1951
LELA HILL	JACK	TX90	237	001561	N	1980	LIGHT RANCH	DIMMIT	TX10	127	009271	OA	1984
LELAND	COLORADO	TX30	089	006921	N	1984	LIGHTNING ROD	HARDEMAN	TX90	197	014781	O	1993
LEM	STEPHENS	TX70	429	005600	ONA	1983	LIGHTSEY	CONCHO	TX75	095	007906	OA	1982
LEMASTER	COOKE	TX90	097	409491	O	1949	LIGNITE	LEON	TX50	289	413886	N	1998
LEMEL	JACKSON	TX20	239	009380	N	2000	LIGON	ARCHER	TX90	009	012219	O	1987
LEMING	ATASCOSA	TX10	013	409584	OA	1955	LIL AUDREY	BROWN	TX70	049	004003	ONA	1982
LEMING	BEXAR	TX10	029	409584	OA	1955	LIL MISS	DUVAL	TX40	131	011190	ONA	1986
LEMING	WILSON	TX10	493	409584	OA	1955	LILES	THROCKMORTON	TX70	447	413948	OA	1956
LEMONVILLE	NEWTON	TX30	351	409739	ONA	1950	LILES NORTH	THROCKMORTON	TX70	447	413979	O	1957
LEMONVILLE	ORANGE	TX30	361	409739	ONA	1950	LILIA	WEBB	TX40	479	413993	N	1979
LEMONVILLE SOUTH	ORANGE	TX30	361	409770	O	1954	LILLIE MARIE	ZAVALA	TX10	507	002157	OA	1980
LEN BRYANS	NOLAN	TX70	353	409801	O	1960	LILLIS	HASKELL	TX70	207	414098	OA	1984
LENA ALMA	GREGG	TX60	183	409832	OA	1955	LILLIS	MCCULLOCH	TX75	307	414098	OA	1978
LENA CLAYTON	RUNNELS	TX75	399	409844	ONA	1975	LILLY	SHACKELFORD	TX70	417	001568	OA	1982
LENA M GREEN	FISHER	TX70	151	409863	OA	1955	LILLY	THROCKMORTON	TX70	447	001568	OA	1978
LENA M GREEN EAST	FISHER	TX70	151	409894	O	1956	LILLY B	EASTLAND	TX70	133	011780	N	1987
LENA M GREEN NORTH	STONEWALL	TX70	433	409925	O	1956	LILLY BELL	STEPHENS	TX70	429	001569	ONA	1979
LENA MAE	LIPSCOMB	TX95	295	012560	N	1987	LILLY BELL EAST	STEPHENS	TX70	429	001570	OA	1980
LENDRA	THROCKMORTON	TX70	447	409987	OA	1953	LILLY D	BAYLOR	TX90	023	414041	O	1959
LEN-JACK	THROCKMORTON	TX70	447	409814	N	1978	LILY ANN	HUTCHINSON	TX95	233	015434	O	1996
LENLAW	PECOS	TX80	371	410049	OA	1968	LIME-E	KNOX	TX90	275	009448	OA	1984
LENNIE BOX	COLEMAN	TX70	083	410063	N	1978	LIMES	LIVE OAK	TX20	297	414243	N	1978
LENNINGTON	YOUNG	TX90	503	410071	N	1978	LIMES SOUTH	LIVE OAK	TX20	297	008206	N	1982
LENNOX	RED RIVER	TX60	387	002955	O	1998	LIMITED	YOAKUM	TX85	501	414289	O	1964
LENOIR	STEPHENS	TX70	429	410080	OA	1950	LIMPIA	CRANE	TX80	103	414320	OA	1961
LENOIR	THROCKMORTON	TX70	447	410080	OA	1950	LIN	IRION	TX75	235	009449	OA	1984
LENORA	JACK	TX90	237	410111	ONA	1981	LINA	LEE	TX30	287	011996	O	1987
LENORAH WEST	MARTIN	TX80	317	410173	OA	1960	LINCOLN	WEBB	TX40	479	414351	N	1980
LENT	ZAVALA	TX10	507	002152	N	1979	LINDA	BEE	TX20	025	414816	N	1983
LENTZ	BASTROP	TX10	021	410266	OA	1941	LINDA	STARR	TX40	427	414816	ONA	1983
LEO	CALLAHAN	TX70	059	410328	O	1955	LINDA JO	WARD	TX80	475	414841	O	1975
LEON	PARKER	TX70	367	410421	N	1984	LINDA LOU	COLEMAN	TX70	083	414847	ONA	1961
LEON CREEK	BEXAR	TX10	029	410452	O	1954	LINDA ROBERTS	CONCHO	TX75	095	015941	N	1995
LEON VALLEY	PECOS	TX80	371	410607	ONA	1954	LINDAIRE	SHACKELFORD	TX70	417	006499	OA	1984
LEON VALLEY EAST	PECOS	TX80	371	410638	OA	1967	LINDALE	SMITH	TX60	423	414878	ONA	1948
LEONA	LEON	TX50	289	410669	OA	1961	LINDALE NE	SMITH	TX60	423	414909	O	1962
LEONA	ZAVALA	TX10	507	410669	OA	1978	LINDALE RIDGE	SMITH	TX60	423	003879	N	1982
LEONA RIVER	ZAVALA	TX10	507	410700	N	1945	LINDALE WEST	SMITH	TX60	423	414940	OA	1989
LEONA RIVER WEST	ZAVALA	TX10	507	410711	N	1978	LINDA-LEIGH ANNE	JONES	TX70	253	014458	O	1992
LEONARD	COLEMAN	TX70	083	410731	OA	1945	LINDE	EASTLAND	TX70	133	010511	N	1985
LEONARD	RUNNELS	TX75	399	410731	ONA	1945	LINDEMANN	RUNNELS	TX75	399	415064	ONA	1951
LEONARD	STEPHENS	TX70	429	410731	N	1984	LINDEN EAST	CASS	TX60	067	41509		



TEXAS

Field Name	County Name	State Sub	Co Code	Field Code	Field Disc Type	Year	Field Name	County Name	State Sub	Co Code	Field Code	Field Disc Type	Year
LINEHAN	PARKER	TX70	367	415870	N	1956	LIVE OAK LAKE	GOLIAD	TX20	175	420210	ONA	1965
LINK	STEPHENS	TX70	429	415901	N	1978	LIVE OAK LAKE NORTH	GOLIAD	TX20	175	420241	N	1965
LINK	STONEWALL	TX70	433	415901	OA	1957	LIVE OAK WEST	CROCKETT	TX75	105	009831	O	1940
LINK DEEP	STEPHENS	TX70	429	415932	N	1952	LIVELY	MENARD	TX75	327	423033	N	1983
LINK RANCH	STEPHENS	TX70	429	415945	OA	1977	LIVENGUOOD	HASKELL	TX70	207	420365	O	1955
LINKE	BEE	TX20	025	415963	N	1956	LIVENGUOOD SOUTH	HASKELL	TX70	207	420396	OA	1956
LINKE SW	BEE	TX20	025	008207	N	1981	LIVERMORE	REEVES	TX80	389	420427	N	1978
LINKER	HOCKLEY	TX85	219	415994	OA	1961	LIVERPOOL	BRAZORIA	TX30	039	420613	ONA	1949
LINNE	WILSON	TX10	493	416087	OA	1955	LIVERPOOL EAST	BRAZORIA	TX30	039	420644	O	1954
LINNE SOUTH	WILSON	TX10	493	416118	OA	1966	LIVINGSTON	LIBERTY	TX30	291	420737	O	1973
LINSCOMB	ORANGE	TX30	361	416180	O	1969	LIVINGSTON	POLK	TX30	373	420737	ONA	1932
LINTERNA	PECOS	TX80	371	416273	N	1966	LIVINGSTON	THROCKMORTON	TX70	447	420737	O	1985
LINTHICUM	SCHLEICHER	TX75	413	416285	OA	1980	LIZ	SHACKELFORD	TX70	417	420831	O	1977
LINTHICUM	TOM GREEN	TX75	451	416285	O	1973	LIZ	WEBB	TX40	479	420831	N	1978
LINVILLE BAYOU	MATAGORDA	TX30	321	416338	ONA	1974	LIZ B	STEPHENS	TX70	429	001583	OA	1979
LION	WARD	TX80	475	416397	ON	1944	LIZ EAST	WEBB	TX40	479	001584	N	1980
LIONS	GOLIAD	TX20	175	015761	N	1994	LIZARD CREEK	MCMULLEN	TX10	311	015305	ON	1995
LIPAN	HOOD	TX70	221	416487	ONA	1973	LIZZIE	TAYLOR	TX70	441	420850	OA	1974
LIPAN CREEK	TOM GREEN	TX75	451	416490	ONA	1958	LLANO	SUTTON	TX75	435	421032	N	1971
LIPS	OCHILTREE	TX95	357	416552	OA	1949	LLOYD	RUNNELS	TX75	399	421156	OA	1950
LIPS	ROBERTS	TX95	393	416552	ONA	1949	LLOYD EDWARDS	CLAY	TX90	077	015306	O	1994
LIPS RANCH	HIDALGO	TX40	215	416570	N	1978	LLOYD HEARDS	ARCHER	TX90	009	421218	O	1971
LIPS RANCH NORTH	BROOKS	TX40	047	416572	N	1979	LOA	VICTORIA	TX20	469	004748	N	1983
LIPS SOUTH	ROBERTS	TX95	393	416583	ONA	1957	LOBITO	PECOS	TX80	371	421435	O	1978
LIPS WEST	HUTCHINSON	TX95	233	416614	N	1959	LOBO	KLEBERG	TX40	273	421451	ON	1963
LIPS WEST	OCHILTREE	TX95	357	416614	N	1959	LOBO SE	KLEBERG	TX40	273	421482	ONA	1971
LIPS WEST	ROBERTS	TX95	393	416614	ONA	1958	LOBO WEST	KLEBERG	TX40	273	421497	N	1979
LIPSCOMB	ARCHER	TX90	009	416645	O	1948	LOCHRIDGE	BRAZORIA	TX30	039	421513	ONA	1936
LIPSCOMB	LIPSCOMB	TX95	295	416645	ONA	1957	LOCHRIDGE NORTH	BRAZORIA	TX30	039	421544	ON	1955
LIPSCOMB EAST	LIPSCOMB	TX95	295	416676	ONA	1962	LOCKE	HEMPHILL	TX95	211	421606	ON	1971
LIPSCOMB SE	LIPSCOMB	TX95	295	416700	ONA	1972	LOCKE	ROBERTS	TX95	393	421606	ON	1971
LIPSCOMB SOUTH	LIPSCOMB	TX95	295	416707	ONA	1961	LOCKER	BROWN	TX70	049	421637	OA	1983
LIPSCOMB SW	LIPSCOMB	TX95	295	416712	ONA	1974	LOCKER	COLEMAN	TX70	083	421637	OA	1983
LIPSEY	LEON	TX50	289	014253	OA	1985	LOCKETT	WILBARGER	TX90	487	421668	OA	1964
LISA	STEPHENS	TX70	429	416800	O	1983	LOCKETT EAST	WILBARGER	TX90	487	421671	OA	1973
LISA	TOM GREEN	TX75	451	416800	O	1964	LOCKHART	OCHILTREE	TX95	357	421699	N	1980
LISA B	PALO PINTO	TX70	363	001573	N	1981	LOCKHART	STARR	TX40	427	421699	ONA	1943
LISA LAYNE	WOOD	TX60	499	013495	OA	1989	LOCKHART EAST	STARR	TX40	427	008211	O	1980
LISBETH	HEMPHILL	TX95	211	013615	OA	1990	LOCKHART SE	STARR	TX40	427	421730	ONA	1949
LISKA	LIVE OAK	TX20	297	417203	OA	1951	LOCKRIDGE	WARD	TX80	475	421792	ONA	1966
LISSIE	COLORADO	TX30	089	417327	ON	1948	LOCKRIDGE SOUTH	REEVES	TX80	389	421890	N	1977
LISSIE	WHARTON	TX30	481	417327	ON	1948	LOCKWOOD	BRAZORIA	TX30	039	421978	OA	1956
LISSIE SOUTH	COLORADO	TX30	089	417358	N	1940	LOCO	WEBB	TX40	479	422009	N	1981
LISSIE SOUTH	WHARTON	TX30	481	417358	ON	1940	LOCO BAYOU	NACOGDOCHES	TX60	347	016889	N	2001
LISSIE WEST	COLORADO	TX30	089	417363	N	1979	LOCO RICO	RUNNELS	TX75	399	422187	OA	1975
LIST	THROCKMORTON	TX70	447	417369	OA	1987	LOCO SUENO	KENEDY	TX40	261	017085	N	2002
LISTER	WHEELER	TX95	483	004004	N	1982	LODGE CREEK	JACK	TX90	237	422505	OA	1953
LITA	CROCKETT	TX75	105	007908	N	1980	LODGE CREEK WEST	JACK	TX90	237	001886	OA	1981
LITE	PARKER	TX70	367	010514	N	1985	LODI	MARION	TX60	315	422629	O	1958
LITTIG	BASTROP	TX10	021	002158	O	1980	LOEBER	MOORE	TX95	341	011194	N	1986
LITTLE	ERATH	TX70	143	417513	N	1979	LOESCH	LIPSCOMB	TX95	295	015930	N	1996
LITTLE ALAMO	MCMULLEN	TX10	311	417544	ONA	1947	LOFTON	ARCHER	TX90	009	422660	OA	1957
LITTLE ANNIE	LEE	TX30	287	010965	O	1986	LOG CABIN	CALLAHAN	TX70	059	422671	OA	1974
LITTLE BOOT	RUNNELS	TX75	399	012222	O	1987	LOGANSPORT	PANOLA	TX60	365	423063	N	1983
LITTLE BRUSHY CREEK	DE WITT	TX20	123	012224	N	1985	LOG-PAT	SCURRY	TX85	415	422691	OA	1969
LITTLE BUDDY	FREESTONE	TX50	161	417990	N	1975	LOHMAN DEEP	JIM WELLS	TX40	249	423111	N	1977
LITTLE BUDDY	LIMESTONE	TX50	293	417990	N	1975	LOHN	MCCULLOCH	TX75	307	423125	ON	1936
LITTLE BUFFALO HILL	STEPHENS	TX70	429	414981	O	1994	LOHN RANGER	MCCULLOCH	TX75	307	015495	N	1995
LITTLE CANYON	TERRELL	TX75	443	418040	N	1963	LOJON	MCCULLOCH	TX75	307	423218	N	1959
LITTLE CEDAR	STEPHENS	TX70	429	418129	OA	1975	LOKEY	HOOD	TX70	221	423249	N	1958
LITTLE CONE	STEPHENS	TX70	429	009272	ONA	1985	LOKEY	PARKER	TX70	367	423249	N	1958
LITTLE CREEK	DE WITT	TX20	123	418412	OA	1983	LOKEY-MITCHELL	HOOD	TX70	221	010522	N	1984
LITTLE CREEK-CHAPPEL	YOUNG	TX90	503	012562	OA	1988	LOLITA	JACKSON	TX20	239	423311	ONA	1940
LITTLE CYPRESS	ORANGE	TX30	361	016060	N	2000	LOLITA DEEP	JACKSON	TX20	239	423342	ONA	1955
LITTLE CYPRESS BOTTOM	HARRISON	TX60	203	001577	OA	1981	LOLITA EAST	JACKSON	TX20	239	423373	ON	1968
LITTLE EARS	NACOGDOCHES	TX60	347	014564	N	1992	LOLITA NE	JACKSON	TX20	239	423404	N	1970
LITTLE FLOWER	VICTORIA	TX20	469	418536	N	1959	LOLITA NORTH	JACKSON	TX20	239	423435	ONA	1964
LITTLE FOOT JUDD SAND	HASKELL	TX70	207	014038	O	1991	LOMA ALTA	MCMULLEN	TX10	311	423497	ONA	1935
LITTLE GEORGE	MADISON	TX30	313	000701	OA	1979	LOMA ALTA EAST	MCMULLEN	TX10	311	423528	O	1956
LITTLE GIANT	KNOX	TX90	275	418551	OA	1979	LOMA ALTA NE	MCMULLEN	TX10	311	423559	N	1968
LITTLE HOLMES	HARDEMAN	TX90	197	006500	O	1984	LOMA ALTA NORTH	MCMULLEN	TX10	311	011488	ON	1977
LITTLE HORN	NOLAN	TX70	353	015970	O		LOMA ALTA WEST	MCMULLEN	TX10	311	002161	N	1980
LITTLE JIM	RUNNELS	TX75	399	418629	OA	1962	LOMA BLANCA	BROOKS	TX40	047	423590	ON	1962
LITTLE JOE	WINKLER	TX80	495	418660	ONA	1965	LOMA BLANCA NORTH	BROOKS	TX40	047	001588	OA	1980
LITTLE JOE EAST	WINKLER	TX80	495	418691	ONA	1966	LOMA BLANCO EAST	BROOKS	TX40	047	001589	O	1980
LITTLE JOE SOUTH	WINKLER	TX80	495	418722	N	1968	LOMA NOVIA	DUVAL	TX40	131	423621	ONA	1934
LITTLE JOHN	BEE	TX20	025	418753	N	1979	LOMA NOVIA EAST	DUVAL	TX40	131	423652	ONA	1969
LITTLE JOHN	GONZALES	TX10	177	418753	OA	1977	LOMA NOVIA NE	DUVAL	TX40	131	423683	N	1958
LITTLE JOHN	NAVARRO	TX50	349	418753	O	1963	LOMA NOVIA NORTH	DUVAL	TX40	131	423714	N	1960
LITTLE KENTUCKY	JACKSON	TX20	239	418784	ONA	1945	LOMA NOVIA SOUTH	DUVAL	TX40	131	423745	O	1962
LITTLE KENTUCKY NORTH	JACKSON	TX20	239	418815	ON	1949	LOMA NOVIA WEST	DUVAL	TX40	131	423776	OA	1959
LITTLE LACIE	SHACKELFORD	TX70	417	008714	N	1984	LOMA VIEJA	JIM HOGG	TX40	247	014359	N	1991
LITTLE LONGHORN	COLEMAN	TX70	083	001579	OA	1979	LOMA VIEJA	ZAPATA	TX40	505	014359	N	1991
LITTLE LONGHORN NORTH	COLEMAN	TX70	083	010515	N	1985	LOMA VISTA	DUVAL	TX40	131	423807	O	1936
LITTLE MAX	WILSON	TX10	493	418954	OA	1978	LOMA VISTA	ZAVALA	TX10	507	423807	OA	1976
LITTLE MESA	TERRELL	TX75	443	015742	O	1995	LOMAS PIEDRAS	REAL	TX10	385	423818	N	1972
LITTLE NEW YORK	GONZALES	TX10	177	419094	OA	1969	LOMAX	HOWARD	TX80	227	008715	OA	1984
LITTLE OAK	TYLER	TX30	457	012225	N	1987	LOMIE	JACK	TX90	237	011785	N	1976
LITTLE PHEASANT	MATAGORDA	TX30	321	010516	ON	1985	LOMITA	COLORADO	TX30	089	002565	N	1999
LITTLE PIG	MITCHELL	TX80	335	015591	O	1996	LONDON	NUECES	TX40	355			

Field Name	County Name	State Sub Code	Co Code	Field Code	Field Disc Type Year	Field Name	County Name	State Sub Code	Co Code	Field Code	Field Disc Type Year
LONE WOLF	DE WITT	TX20	123	425068	O 1991	LOST DRAW	YOAKUM	TX85	501	001598	OA 1980
LONES	SHACKELFORD	TX70	417	425109	OA 1953	LOST FORK	JACKSON	TX20	239	013650	N 1991
LONES EAST	SHACKELFORD	TX70	417	425113	ONA 1974	LOST FORK	WHARTON	TX30	481	013650	N 1991
LONESOME DOVE	STERLING	TX80	431	013145	OA 1989	LOST FRITZ	SMITH	TX60	423	014312	N 1992
LONESOME DOVE II	CONCHO	TX75	095	013012	OA 1989	LOST HORIZONS	JACK	TX90	237	007404	OA 1983
LONESOME DUFFER	PALO PINTO	TX70	363	015730	N 1996	LOST LAKE	CHAMBERS	TX30	071	428364	ONA 1929
LONESOME REEF	IRION	TX75	235	014985	O 1994	LOST LAKE NORTH	CHAMBERS	TX30	071	428395	N 1970
LONESOME REEF II	IRION	TX75	235	015838	O 1996	LOST LAKE WEST	CHAMBERS	TX30	071	428426	N 1968
LONG	NOLAN	TX70	353	425264	OA 1979	LOST MULE	CADWELL	TX10	055	428457	OA 1990
LONG	YOUNG	TX90	503	425264	OA 1955	LOST RANCH	LIBERTY	TX30	291	015309	N 1994
LONG BAY	EASTLAND	TX70	133	001592	OA 1981	LOTT	JACK	TX90	237	428767	OA 1971
LONG BEND	YOUNG	TX90	503	015932	N 1996	LOTT	FALLS	TX50	145	428829	OA 1937
LONG BRANCH	JACKSON	TX20	239	425326	N 1977	LOTT RANCH	WHEELER	TX95	483	428848	ON 1976
LONG BRANCH	PANOLA	TX60	365	425326	ON 1975	LOTTA	HARRISON	TX60	203	009274	ONA 1985
LONG CREEK	SHACKELFORD	TX70	417	425419	N 1994	LOTT-ALEXANDER	FISHER	TX70	151	001599	ONA 1981
LONG KING CREEK	POLK	TX30	373	425527	N 1978	LOTT-GARZA	GARZA	TX85	169	428836	O 1974
LONG LAKE	ANDERSON	TX60	001	425543	ONA 1932	LOU ANN	HOWARD	TX80	227	014851	O 1994
LONG LAKE	FREESTONE	TX50	161	425543	ONA 1932	LOU ELLA	JIM WELLS	TX40	249	428922	ON 1950
LONG LAKE	LEON	TX50	289	425543	ONA 1932	LOU ELLA	SAN PATRICIO	TX40	409	428922	ON 1950
LONG LAKE EAST	ANDERSON	TX60	001	425574	ON 1941	LOUANN	SHACKELFORD	TX70	417	428974	O 1976
LONG LAKE SOUTH	ANDERSON	TX60	001	425605	N 1966	LOUDER	MARTIN	TX80	317	008554	OA 1984
LONG LAKE SOUTH	LEON	TX50	289	425605	N 1963	LOUDON	HARDEMAN	TX90	197	009833	O 1984
LONG MOTT	CALHOUN	TX20	057	425636	ONA 1950	LOUDY	HENDERSON	TX50	213	429015	N 1968
LONG MOTT EAST	CALHOUN	TX20	057	425667	ONA 1948	LOUIE	ZAVALA	TX10	507	429027	O 1978
LONG MOTT NORTH	CALHOUN	TX20	057	001593	ON 1980	LOUIE BOB DAVIS	SHACKELFORD	TX70	417	429031	OA 1974
LONG MOTT SE	CALHOUN	TX20	057	008212	N 1982	LOUIE HERRING	DIMMIT	TX10	127	429035	N 1975
LONG MOTT SOUTH	CALHOUN	TX20	057	425698	ONA 1951	LOUIS	ECTOR	TX80	135	011491	OA 1987
LONG MOTT WEST	CALHOUN	TX20	057	008213	N 1980	LOUIS LAKE	HASKELL	TX70	207	001600	OA 1981
LONG POINT	FORT BEND	TX30	157	425791	ONA 1951	LOUISE	WHARTON	TX30	481	429170	ONA 1933
LONG POINT DOME	FORT BEND	TX30	157	000707	N 1979	LOUISE EAST	WHARTON	TX30	481	429201	ONA 1955
LONG POINT NW	FORT BEND	TX30	157	000708	N 1981	LOUISE NE	WHARTON	TX30	481	429224	N 1972
LONG PRAIRIE	NEWTON	TX30	351	000709	N 1980	LOUISE NORTH	WHARTON	TX30	481	429232	ONA 1943
LONG PRAIRIE	ORANGE	TX30	361	000709	N 1979	LOUISE NW	WHARTON	TX30	481	429263	N 1965
LONG RANCH	PALO PINTO	TX70	363	006501	N 1983	LOUISE SOUTH	WHARTON	TX30	481	429294	ONA 1959
LONG REEF	ARANSAS	TX40	007	425822	O 1959	LOUISE SW	WHARTON	TX30	481	429325	ON 1966
LONG SLEEP	KNOX	TX90	275	014986	O 1993	LOUISE WEST	WHARTON	TX30	481	429356	ONA 1948
LONG STATION	HARDIN	TX30	199	008214	ONA 1980	LOU-KEN	YOUNG	TX90	503	428953	OA 1957
LONG TOM CREEK	POLK	TX30	373	426008	O 1965	LOVE	COLEMAN	TX70	083	429542	OA 1983
LONGHORN	DUVAL	TX40	131	426070	ONA 1938	LOVE	HARDEMAN	TX90	197	429542	OA 1983
LONGHORN	THROCKMORTON	TX70	447	426070	OA 1984	LOVE	RUNNELS	TX75	399	429542	OA 1951
LONGHORN	YOUNG	TX90	503	426070	OA 1961	LOVELADY	WARD	TX80	475	429914	OA 1964
LONGHORN EAST	DUVAL	TX40	131	426101	OA 1945	LOVELLS LAKE	JEFFERSON	TX30	245	430224	ONA 1938
LONGHORN MIDDLE	DUVAL	TX40	131	426109	N 1976	LOVELLS LAKE EAST	JEFFERSON	TX30	245	430255	O 1952
LONGHORN RANCH	GALVESTON	TX30	167	015762	O 1995	LOVELLS LAKE NORTH	JEFFERSON	TX30	245	430286	ONA 1944
LONGHORN SOUTH	DUVAL	TX40	131	426132	ONA 1948	LOVELLS LAKE SE	JEFFERSON	TX30	245	017728	O 2004
LONGHORN WEST	DUVAL	TX40	131	426163	ONA 1955	LOVEN RANCH	CALLAHAN	TX70	059	430317	O 1952
LONGLEY	ARCHER	TX90	009	426194	O 1967	LOVERS RESORT	STONEWALL	TX70	433	014459	O 1992
LONGLORIA	DUVAL	TX40	131	009273	OA 1985	LOVETT	STONEWALL	TX70	433	430441	OA 1980
LONG-RODGERS	REAGAN	TX75	383	425853	O 1964	LOVIA	DUVAL	TX40	131	430503	OA 1948
LONGS STATION	HARDIN	TX30	199	426225	N 1950	LOVING	STEPHENS	TX70	429	430534	ONA 1939
LONGVIEW EAST	HARRISON	TX60	203	426384	N 1979	LOVING SE	YOUNG	TX90	503	004441	OA 1983
LONGVIEW NE	HARRISON	TX60	203	001953	N 1980	LOVING SW	YOUNG	TX90	503	013014	ON 1988
LONGVIEW NORTH	GREGG	TX60	183	000142	N 1981	LOVINGTON	RUNNELS	TX75	399	430565	O 1984
LONGWOOD	HARRISON	TX60	203	426504	ONA 1947	LOW & BEHOLD	CONCHO	TX75	095	016890	O 2001
LONGWOOD NORTH	HARRISON	TX60	203	011787	N 1987	LOWAKE	TOM GREEN	TX75	451	007911	OA 1982
LONGWORTH	FISHER	TX70	151	426535	O 1953	LOW-DAVIS	SHACKELFORD	TX70	417	430689	OA 1956
LONGWORTH WEST	FISHER	TX70	151	001594	OA 1981	LOWE	ANDREWS	TX80	003	430751	OA 1953
LONGKEN	JACKSON	TX20	239	015752	N 1995	LOWE	MCMULLEN	TX10	311	430751	O 1938
LONNIE GLASSCOCK	VICTORIA	TX20	469	426566	ONA 1953	LOWE	WINKLER	TX80	495	430751	O 1946
LOOKOUT	COLEMAN	TX70	083	426659	N 1981	LOWE RANCH	MCMULLEN	TX10	311	430782	ON 1951
LOOKOUT CREEK	WHARTON	TX30	481	013115	N 1989	LOWE WEST	ANDREWS	TX80	003	430813	OA 1971
LOOKSKI	REEVES	TX80	389	017283	O 2002	LOWELL FORD	STEPHENS	TX70	429	013249	OA 1989
LOOP	GAINES	TX85	165	426876	N 1963	LOWER HALF	STERLING	TX80	431	009275	ONA 1985
LOOP NE	GAINES	TX85	165	426938	N 1966	LOWERY	VICTORIA	TX20	469	430937	N 1964
LOOP SOUTH	GAINES	TX85	165	426947	O 1974	LOWERY & WILSON	PECOS	TX80	371	430968	O 1951
LOOPER	YOUNG	TX90	503	001595	ONA 1979	LOWRANCE	LAVACA	TX20	285	430999	N 1980
LOPENO	ZAPATA	TX40	505	426969	ONA 1934	LOWRANCE	MCMULLEN	TX10	311	430999	N 1960
LOPENO NE	ZAPATA	TX40	505	427000	N 1960	LOWRANCE	YOUNG	TX90	503	430999	OA 1958
LOPENO SOUTH	STARR	TX40	427	015308	N 1994	LOWRANCE RANCH	LAVACA	TX20	285	006924	N 1984
LOPENO SW	ZAPATA	TX40	505	001596	N 1980	LOY JACKSON	COLEMAN	TX70	083	011196	O 1986
LOPER	FREESTONE	TX50	161	014039	N 1990	LOYCE	EASTLAND	TX70	133	007912	N 1981
LOPEZ	DUVAL	TX40	131	427031	ONA 1935	LOYD MOUNTAIN	SCURRY	TX85	415	431315	OA 1974
LOPEZ	WEBB	TX40	479	427031	ONA 1935	LOYD-DALTON	PALO PINTO	TX70	363	431309	OA 1949
LOPEZ NORTH	DUVAL	TX40	131	427093	ONA 1951	LOZONO	SCURRY	TX85	415	431340	OA 1956
LOPEZ NW	DUVAL	TX40	131	002163	N 1982	LU VERA	TERRY	TX85	445	009276	OA 1985
LOPEZ RANCH	BROOKS	TX40	047	427096	ON 1979	LUBBOCK WEST	LUBBOCK	TX85	303	431752	O 1958
LOPEZ SE	DUVAL	TX40	131	004594	N 1998	LUBITIT	HARDIN	TX30	199	431845	ONA 1968
LOPEZ SE	WEBB	TX40	479	004594	N 1998	LUBY	NUECES	TX40	355	431876	ONA 1937
LOPEZ SOUTH	WEBB	TX40	479	015513	O 1995	LUBY DEEP	NUECES	TX40	355	001602	O 1941
LOPEZ WEST	WEBB	TX40	479	427100	N 1975	LUBY EAST	NUECES	TX40	355	431907	OA 1967
LORA	HEMPHILL	TX95	211	427124	OA 1983	LUBY NORTH	NUECES	TX40	355	431938	ONA 1939
LORA	TOM GREEN	TX75	451	427124	OA 1964	LUBY SW	NUECES	TX40	355	431969	N 1955
LORD & SHELL	CALLAHAN	TX70	059	427217	OA 1954	LUBY WEST	NUECES	TX40	355	432000	ON 1964
LORENA	ARCHER	TX90	009	427310	O 1957	LUCAS	JACK	TX90	237	432062	OA 1985
LORETTA	ECTOR	TX80	135	016179	O 1997	LUCAS CREEK	ATASCOSA	TX10	013	432093	ONA 1965
LORETTA ROSE	SMITH	TX60	423	013891	ON 1990	LUCAS P	ZAVALA	TX10	507	011492	N 1982
LORI BROOKE	HASKELL	TX70	207	007910	OA 1982	LUCAS PRESTON	WHEELER	TX95	483	013015	N 1988
LORLES	TERRELL	TX75	443	016969	N 2001	LUCE BAYOU	LIBERTY	TX30	291	016328	N 1996
LOS ANGELES	LA SALLE	TX10	283	427620	ONA 1954	LUCILLE	LIVE OAK	TX20	297	432465	OA 1958
LOS BANCOS	CAMERON	TX40	061	427717	N 1976	LUCILLE	YOUNG	TX90	503	432465	OA 1981
LOS COLINAS	JONES	TX70	253	003880	OA 1983	LUCILLE SOUTH	LIVE OAK	TX20	297	010525	N 1985
LOS CUATRES RANCH	JIM HOGG	TX40	247	427719	ONA 1980	LUCK LLOYD	VICTORIA	TX20	469	014783	N 1994
LOS CUATROS	MAVERICK	TX10	323	427721	ON 1975	LUCK-POT	BORDEN	TX85	033	432527	OA 1954
LOS CUATROS NORTH	MAVERICK	TX10	323	010523	N 1979	LUCKY	MATAGORDA	TX30	321	432558	ONA 1941
LOS FRESNOS	CAMERON	TX40	061	008215	N 1982	LUCKY	SHACKELFORD	TX70	417	432558	N 1975
LOS INDIOS	HIDALGO	TX40	215	427744	ONA 1944	LUCKY "B"	MONTAGORDA	TX90	337	432565	O 1970
LOS INDIOS SW	HIDALGO	TX40	215	427775	ONA 1984	LUCKY BOYS	HARDEMAN	TX90	197	009452	OA 1985
LOS INDIOS WEST	HIDALGO	TX40	215	427806	ONA 1953	LUCKY BREAK	JONES	TX70	253	014460	O 1992
LOS MOGOTES	ZAPATA	TX40	505	427899	N 1960	LUCKY CANYON	IRION	TX75	235	432577	ONA 1976
LOS MOGOTES NORTH	ZAPATA	TX40	505	427930	N 1962	LUCKY CANYON EAST	IRION	TX75	235	432580	OA 1977
LOS OLMOS	STARR	TX40	427	427961	ONA 1925	LUCKY EAST	MATAGORDA	TX30	321	011997	OA 1986
LOS OLMOS CREEK	BROOKS	TX40	047	001597	N 1981	LUCKY JACK	JACK	TX90	237	001603	ONA 1981
LOS QUATROS SOUTH	MAVERICK	TX10	323	010524	N 1984	LUCKY LANE	STEPHENS	TX70	429	432605	OA 1978
LOS REYES	DUVAL	TX40	131	008216	N 1981	LUCKY LEON	JASPER	TX30	241	017284	ON 2002
LOS RUBIOS	DUVAL	TX40	131	006843	N 1984	LUCKY LUCY	SUTTON	TX75	435	432620	N 1964
LOS RUBIOS EAST	DUVAL	TX40	131	008716	N 1984	LUCKY MAG	IRION	TX75	235	432651	OA 1956
LOS TORRITOS	HIDALGO	TX40	215	428085	ONA 1951	LUCKY MAG SE	IRION	TX75	235	432682	O 1958
LOS TORRITOS NE	HIDALGO	TX40	215	004005	N 1982	LUCKY MAG WEST	IRION	TX75	235	432713	OA 1964
LOS TORRITOS NORTH	HIDALGO	TX40	215	4							

# TEXAS

Field Name	County Name	State Sub	Co Code	Field Code	Field Disc Type Year	Field Name	County Name	State Sub	Co Code	Field Code	Field Disc Type Year
LUCKY PIERRE	RUNNELS	TX75	399	005627	OA 1983	M & A	JACK	TX90	237	001611	O 1979
LUCKY RIDGE	JACK	TX90	237	432775	O 1969	M & F	ZAPATA	TX40	505	437427	ON 1960
LUCKY RIDGE NE	JACK	TX90	237	001604	N 1980	M & K	DICKENS	TX85	125	013894	O 1991
LUCKY RIDGE SW	JACK	TX90	237	432806	OA 1969	M & M	PECOS	TX80	371	437458	OA 1960
LUCKY SCOTT	MARTIN	TX80	317	001605	OA 1980	M & M	SAN PATRICIO	TX40	409	437458	OA 1960
LUCKY SOUTH	MATAGORDA	TX30	321	432868	ONA 1947	M & M EAST	PECOS	TX80	371	437489	O 1963
LUCKY STAN	MARTIN	TX80	317	001606	N 1980	M & P	SHACKELFORD	TX70	417	001612	ONA 1980
LUCKY STRIKE	CALLAHAN	TX70	059	432930	O 1955	M & P	THROCKMORTON	TX70	447	001612	ONA 1980
LUCKY STRIKE	MITCHELL	TX80	335	432930	OA 1980	M & S	UPTON	TX75	461	437520	O 1963
LUCKY STRIKE	STERLING	TX80	431	432930	OA 1980	M & V	DENTON	TX90	121	013496	N 1989
LUCKY THOMAS	BROWN	TX70	049	432946	ONA 1973	M & W	PECOS	TX80	371	437551	N 1967
LUCKY WEST	MATAGORDA	TX30	321	432961	ONA 1959	M A	PALO PINTO	TX70	363	014566	N 1993
LUCKY-THIRTEEN	MONTAGUE	TX90	337	432940	O 1970	M A F	CROCKETT	TX75	105	016330	N 1996
LUC-WES	YOUNG	TX90	503	432031	OA 1958	M A G	CROCKETT	TX75	105	009402	ONA 1978
LUCY	BORDEN	TX85	033	432992	OA 1955	M A J	LOVING	TX80	301	437582	ONA 1968
LUCY CRABTREE	VICTORIA	TX20	469	433006	ON 1977	M A K	ANDREWS	TX80	003	437613	OA 1963
LUCY NE	BORDEN	TX85	033	433091	OA 1976	M A K	MARTIN	TX80	317	437613	OA 1963
LUCY NORTH	BORDEN	TX85	033	433093	ONA 1973	M A W	RUNNELS	TX75	399	013251	OA 1989
LUCY NW	BORDEN	TX85	033	009453	OA 1983	M B	SHACKELFORD	TX70	417	437644	ON 1970
LUCY WEST	BORDEN	TX85	033	008717	OA 1984	M B A	DICKENS	TX85	125	004006	OA 1982
LUDEMAN	LOVING	TX80	301	001607	N 1980	M C J	HASKELL	TX70	207	011197	O 1986
LUECKE-STEWART	LEE	TX30	287	013146	OA 1988	M C L	THROCKMORTON	TX70	447	437668	OA 1973
LUEDERS EAST	SHACKELFORD	TX70	417	433271	O 1952	M C S	ARCHER	TX90	009	437675	OA 1955
LUEDERS NORTH	SHACKELFORD	TX70	417	433302	O 1950	M C VINSON	CONCHO	TX75	095	008718	N 1984
LUEDERS SOUTH	JONES	TX70	253	433333	OA 1952	M D C	YOUNG	TX90	503	437737	O 1957
LUEDERS WEST	JONES	TX70	253	433364	O 1951	M D CAREY	TAYLOR	TX90	441	011999	O 1987
LUER	VICTORIA	TX20	469	001608	N 1978	M D S	SMITH	TX60	423	437768	O 1963
LUEYVILLE	NEWTON	TX30	351	016329	N 1996	M D STEWART	ERATH	TX70	143	004007	O 1982
LUIG	ARCHER	TX90	009	012569	O 1988	M D DAVIS	TOM GREEN	TX85	263	437771	ON 1976
LUIGI	DUVAL	TX40	131	002718	N 1999	M E B	TOM GREEN	TX75	451	007915	O 1981
LUIISA	WEBB	TX40	479	433457	O 1959	M E C	BROWN	TX70	049	003881	N 1983
LUKE	ARCHER	TX90	009	433519	OA 1943	M E G	DIMMIT	TX10	127	437775	ONA 1976
LUKE GRACE	YOUNG	TX90	503	433535	ONA 1974	M E I	GONZALES	TX10	177	007136	OA 1982
LUKE GRACE NORTH	YOUNG	TX90	503	433540	ONA 1975	M E S	PALO PINTO	TX70	363	001613	ONA 1981
LUKE LENAPAH	ARCHER	TX90	009	433550	O 1956	M F E	ANDREWS	TX80	003	013895	OA 1991
LUKE NORTH	ARCHER	TX90	009	433581	O 1951	M F JAKE LAWLESS	MAVERICK	TX10	323	437783	ONA 1972
LUKE WILSON	ARCHER	TX90	009	013016	O 1988	M F R	CONCHO	TX75	095	437787	ON 1974
LUKER	BROWN	TX70	049	009621	N 1982	M G C	CALLAHAN	TX70	059	437799	ONA 1971
LULA BELL	SCHLEICHER	TX75	413	014987	O 1994	M G F	YOAKUM	TX85	501	437830	OA 1969
LULA NEAL	EASTLAND	TX70	133	433767	OA 1956	M G F-BRONCO	YOAKUM	TX85	501	437861	O 1970
LULA NW	EDWARDS	TX10	137	433798	N 1972	M G R	WEBB	TX40	479	437864	N 1978
LULING	CALDWELL	TX10	055	433860	OA 1958	M G W	HARRIS	TX30	201	437866	N 1977
LULING WEST	CALDWELL	TX10	055	433932	OA 1977	M GARZA	JIM HOGG	TX40	247	437871	O 1974
LULING-BRANYON	CALDWELL	TX10	055	433891	ONA 1922	M GASTON	TRINITY	TX30	455	013147	ONA 1989
LULING-BRANYON	GUADALUPE	TX10	187	433891	ONA 1922	M H B	ANDREWS	TX80	003	437892	O 1955
LULING-BRANYON WEST	GUADALUPE	TX10	187	433922	O 1967	M H D R	PALO PINTO	TX70	363	013252	N 1989
LULU	CROCKETT	TX75	105	433953	O 1951	M HALF CIRCLE	JEFFERSON	TX30	245	000716	ONA 1981
LUNA	FREESTONE	TX50	161	015904	N 1996	M HALF CIRCLE SOUTH	JEFFERSON	TX30	245	012570	N 1988
LUNA-MAG	JACK	TX90	237	433984	OA 1955	M J	WILSON	TX10	493	437923	OA 1971
LUNAR	THROCKMORTON	TX70	447	434015	O 1969	M J R	BROWN	TX70	049	013253	N 1989
LUND	TRAVIS	TX10	453	434046	OA 1949	M J REID	BROWN	TX70	049	004751	ONA 1982
LUNDBERG	SHERMAN	TX95	421	013250	N 1989	M M A	WEBB	TX40	479	437982	N 1978
LUNDELL	DUVAL	TX40	131	434077	ONA 1937	M M C	HASKELL	TX70	207	437985	O 1963
LUNDELL	WEBB	TX40	479	434077	N 1980	M M W	EDWARDS	TX10	137	010798	N 1986
LUNDELL NE	DUVAL	TX40	131	434101	N 1972	M M W	SUTTON	TX75	435	010798	N 1986
LUNDELL NORTH	DUVAL	TX40	131	434108	ONA 1969	M O P	JIM WELLS	TX40	249	438016	O 1960
LUNDELL SOUTH	DUVAL	TX40	131	434139	ONA 1963	M O T	FRANKLIN	TX60	159	008575	N 1983
LUNDQUIST	COLORADO	TX30	089	434217	N 1975	M P F	PECOS	TX80	371	438078	ONA 1969
LUNDSCHEN	CALLAHAN	TX70	059	006925	N 1994	M P I	CROCKETT	TX75	105	438109	ONA 1968
LUNDY	JACK	TX90	237	434219	N 1978	M P S	MONTAGUE	TX90	337	438140	ONA 1955
LUNSFORD	THROCKMORTON	TX70	447	434232	OA 1954	M ROSS	STEPHENS	TX70	429	013497	N 1989
LUPTON	JACK	TX90	237	434294		M SR	TAYLOR	TX70	441	014784	O 1993
LUPTON MCLESTER	YOUNG	TX90	503	434325	OA 1936	M W J	IRION	TX75	235	438168	OA 1976
LUPUS	GAINES	TX85	165	010972	O 1986	M W L	CALLAHAN	TX70	059	001614	OA 1977
LUREY	BRAZORIA	TX30	039	434356	OA 1954	M Y VICK	MADISON	TX30	313	001616	OA 1980
LUSBY	ERATH	TX70	143	007913	N 1980	MAAG	ARCHER	TX90	009	438171	O 1951
LUTHER	SAN PATRICIO	TX40	409	434542	O 1954	MABEE	ANDREWS	TX80	003	438233	OA 1944
LUTHER EAST	HOWARD	TX80	227	434573	OA 1955	MABEE	MARTIN	TX80	317	438233	OA 1944
LUTHER NORTH	HOWARD	TX80	227	434759	OA 1952	MABEE NORTH	ANDREWS	TX80	003	438264	ON 1953
LUTHER SE	HOWARD	TX80	227	434821	ONA 1953	MABEE NOVA	ANDREWS	TX80	003	015592	O 1995
LUTRICK	HALE	TX85	189	435007	OA 1948	MABEN	KENT	TX85	263	438295	OA 1989
LUTTES	CAMERON	TX40	061	435038	N 1960	MABERRY	COOKE	TX90	097	010527	O 1986
LUTZ	CLAY	TX90	077	435069	OA 1950	MABRY	YOUNG	TX90	503	438308	OA 1975
LYCO	PECOS	TX80	371	004444	O 1983	MAC	BAYLOR	TX90	023	438326	OA 1985
LYDA	CALHOUN	TX20	057	435434	N 1984	MAC	BROWN	TX70	049	438326	N 1983
LYDA	STARR	TX40	427	435434	N 1956	MAC	WEBB	TX40	479	438326	N 1979
LYDIA	COLORADO	TX30	089	435448	N 1978	MACARONI	JACKSON	TX20	239	014988	N 1994
LYFORD	WILLACY	TX40	489	435465	N 1969	MAC-BORING	ECTOR	TX80	135	438357	OA 1952
LYGAY	COKE	TX75	081	435496	ONA 1948	MAC-DER	PECOS	TX80	371	438388	ON 1944
LYGAY EAST	COKE	TX75	081	435527	OA 1958	MACDON	BEE	TX20	025	438481	ONA 1957
LYGAY SOUTH	COKE	TX75	081	435558	O 1951	MACDONALD	BRAZORIA	TX30	039	438512	ON 1967
LYKES	WEBB	TX40	479	435589	O 1942	MACH	WHARTON	TX30	481	438698	ONA 1949
LYLE WILSON	DUVAL	TX40	131	435620	ON 1958	MACH NORTH	WHARTON	TX30	481	438706	N 1975
LYLES	ARCHER	TX90	009	435651	O 1957	MACHO CREEK	DUVAL	TX40	131	012571	OA 1988
LYLES	CRANE	TX80	103	435651	OA 1967	MACK	COTTLE	TX85	101	003883	OA 1983
LYLES	DUVAL	TX40	131	435651	N 1952	MACK LAKE	JASPER	TX30	241	014989	N 1993
LYLES EAST	CRANE	TX80	103	435682	OA 1969	MACK NEWSOM	BROWN	TX70	049	011794	N 1987
LYLES RANCH	ZAVALA	TX10	507	002164	N 1978	MACKKEY	SHACKELFORD	TX70	417	438822	OA 1962
LYMAN	REAGAN	TX75	383	435713	O 1957	MACKOY	GRAYSON	TX90	181	439008	OA 1952
LYN KAY	KENT	TX85	263	435770	OA 1975	MACKOY EAST	GRAYSON	TX90	181	439039	OA 1956
LYNCH	COOKE	TX90	097	435775	OA 1955	MACKOY NW	GRAYSON	TX90	181	439070	O 1955
LYNCH	GAINES	TX85	165	435775	N 1984	MACKOY SOUTH	GRAYSON	TX90	181	439101	O 1955
LYNCHBURG	HARRIS	TX30	201	435899	N 1952	MACLAW	PECOS	TX80	371	439235	OA 1975
LYNDA	BEE	TX20	025	008925	ONA 1984	MACMAHON	RUNNELS	TX75	399	439245	OA 1974
LYNDI	CALLAHAN	TX70	059	001609	N 1980	MACONDA	MATAGORDA	TX30	321	439442	N 1960
LYNE MAXINE	LIVE OAK	TX20	297	436116	ON 1951	MAD DOG	EASTLAND	TX70	133	011494	OA 1987
LYN-KAY SOUTH	KENT	TX85	263	435773	OA 1978	MADAME QUEEN	JIM WELLS	TX40	249	011796	N 1987
LYNN	LYNN	TX85	305	436147	OA 1978	MADDE					



Field Name	County Name	State Sub	Co Code	Field Code	Field Type	Disc Year	Field Name	County Name	State Sub	Co Code	Field Code	Field Type	Disc Year
MADISONVILLE NORTH	MADISON	TX30	313	440093	OA	1951	MANILA SOUTH	JIM HOGG	TX40	247	443689	ONA	1954
MADISONVILLE NW	MADISON	TX30	313	000717	OA	1980	MANILA SOUTH	WEBB	TX40	479	443689	N	1958
MADISONVILLE SE	MADISON	TX30	313	004447	O	1982	MANKINS	ARCHER	TX90	009	443906	OA	1939
MADISONVILLE SOUTH	GRIMES	TX30	185	440124	ONA	1953	MANKINS SOUTH	ARCHER	TX90	009	007137	OA	1982
MADISONVILLE SOUTH	MADISON	TX30	313	440124	ONA	1953	MANLY	JONES	TX70	253	443927	OA	1977
MADISONVILLE SW	GRIMES	TX30	185	000718	ONA	1981	MANN	FREESTONE	TX50	161	443937	N	1968
MADISONVILLE SW	MADISON	TX30	313	000718	ONA	1981	MANN NORTH	FREESTONE	TX50	161	443968	N	1969
MADISONVILLE WEST	MADISON	TX30	313	440155	OA	1976	MANNA	YOUNG	TX90	503	444015	OA	1976
MADORA	TOM GREEN	TX75	451	440217	ONA	1961	MANNING	WISE	TX90	497	444216	ONA	1983
MADORA EAST	TOM GREEN	TX75	451	440248	OA	1964	MANNING-DAVIS	THROCKMORTON	TX70	447	444247	O	1949
MAE	YOUNG	TX90	503	440300	OA	1975	MANNING-HARRINGTON	THROCKMORTON	TX70	447	444278	OA	1947
MAEDGEN	SAN PATRICIO	TX40	409	440279	ONA	1945	MANNING-OCONNOR	STEPHENS	TX70	429	444309	ONA	1946
MAETZE	GOLIAD	TX20	175	440341	ONA	1953	MANOR LAKE	BRAZORIA	TX30	039	444402	N	1955
MAETZE NORTH	GOLIAD	TX20	175	440372	ON	1965	MANOR LAKE EAST	BRAZORIA	TX30	039	444433	N	1962
MAETZE SOUTH	GOLIAD	TX20	175	440403	N	1950	MANOS OF ARRIBAS	ZAPATA	TX40	505	010530	N	1985
MAETZE SW	GOLIAD	TX20	175	440434	N	1954	MANTOR-BRIGGS	NUECES	TX40	355	444774	O	1967
MAETZE WEST	GOLIAD	TX20	175	440465	N	1970	MANTOR-BRIGGS SOUTH	NUECES	TX40	355	444774	O	1967
MAG	GONZALES	TX10	177	440474	ONA	1976	MANUEL	BRAZORIA	TX30	039	008222	O	1981
MAGEE	MONTAGUE	TX90	337	440527	OA	1947	MANUEL PEREZ	JIM WELLS	TX40	249	001631	ONA	1980
MAGENS	PALO PINTO	TX70	363	001622	OA	1981	MANVEL	BRAZORIA	TX30	039	444836	ONA	1931
MAGERS	PALO PINTO	TX70	363	007916	ONA	1981	MANVEL	HARRIS	TX30	201	444836	ON	1931
MAGGIE	ROBERTSON	TX50	395	440582	OA	1974	MANVEL EAST	BRAZORIA	TX30	039	444867	OA	1964
MAGGIE LOU	EASTLAND	TX70	133	014785	ON	1993	MANVEL NW	BRAZORIA	TX30	039	444898	O	1949
MAGGIE NEAL	CROCKETT	TX75	105	440589	OA	1955	MANVEL SE	BRAZORIA	TX30	039	444929	O	1966
MAGIC VALLEY	PARKER	TX70	367	007917	N	1980	MANVEL WEST	BRAZORIA	TX30	039	444960	ONA	1967
MAGILL	WILLIAMSON	TX10	491	004448	N	1982	MANZANAS	BANDERA	TX10	019	015614	O	1993
MAGNET WITHERS	MATAGORDA	TX30	321	440620	N	1936	MANZANITA	PECOS	TX80	371	001632	N	1981
MAGNET WITHERS	WHARTON	TX30	481	440620	ONA	1936	MANZIEL	WOOD	TX60	499	445146	ONA	1944
MAGNET WITHERS EAST	WHARTON	TX30	481	440651	ONA	1952	MANZIEL BROS	SMITH	TX60	423	445177	OA	1952
MAGNET WITHERS NORTH	WHARTON	TX30	481	440682	O	1959	MANZIEL EAST	WOOD	TX60	499	014361	ON	1992
MAGNET WITHERS SOUTH	WHARTON	TX30	481	440713	ON	1964	MANZIEL NE	SHELBY	TX60	419	001633	N	1967
MAGNET WITHERS WEST	WHARTON	TX30	481	440744	ONA	1958	MANZIEL SE	WOOD	TX60	499	445208	OA	1967
MAGNOLIA	ANDERSON	TX60	001	440775	OA	1992	MANZIEL WEST	WOOD	TX60	499	008223	OA	1982
MAGNOLIA	MONTGOMERY	TX30	339	440775	O	1941	MANZIKERT	ROBERTSON	TX50	395	015905	N	1996
MAGNOLIA BEACH	CALHOUN	TX20	057	440806	ONA	1950	MAPLE BRANCH	WALKER	TX30	471	445242	N	1994
MAGNOLIA BEACH EAST	CALHOUN	TX20	057	440837	OA	1955	MAPLE HUGHES	GUADALUPE	TX10	187	445456	OA	1967
MAGNOLIA BEACH SOUTH	CALHOUN	TX20	057	001623	N	1981	MAPLE LEAF	BRAZOS	TX30	041	008225	O	1982
MAGNOLIA BEACH-KELLERS BAY	CALHOUN	TX20	057	440868	ONA	1951	MAPLE SLOUGH	HARDIN	TX30	199	008226	ONA	1983
MAGNOLIA CITY	JIM WELLS	TX40	249	440899	ONA	1939	MAPLE SPRING	TITUS	TX60	449	445549	OA	1959
MAGNOLIA CITY	KLEBERG	TX40	273	440899	ONA	1939	MAPLETON	HOUSTON	TX60	225	445642	OA	1964
MAGNOLIA CITY NORTH	JIM WELLS	TX40	249	440930	ONA	1943	MAR GLO	PECOS	TX80	371	445711	OA	1978
MAGNOLIA CITY SW	JIM WELLS	TX40	249	440961	ONA	1964	MARADONNA	REAGAN	TX75	383	017549	O	2003
MAGNOLIA CITY WEST	JIM WELLS	TX40	249	440992	ONA	1946	MARAK CHURCH	MILAM	TX10	331	445750	O	1973
MAGNOLIA SEALY	WARD	TX80	475	441023	OA	1939	MARALO	PECOS	TX80	371	008558	OA	1984
MAGNOLIA SEALY	WINKLER	TX80	495	441023	OA	1939	MARANATHA	PALO PINTO	TX70	363	010531	N	1985
MAGNOLIA SEALY NW	WARD	TX80	475	441054	OA	1971	MARBLE FALLS	PALO PINTO	TX70	363	009280	N	1984
MAGNOLIA SEALY SOUTH	WARD	TX80	475	441085	ONA	1940	MARCADO CREEK	VICTORIA	TX20	469	446107	ONA	1945
MAGNOLIA SEALY WEST	WARD	TX80	475	441116	OA	1959	MARCADO CREEK EAST	VICTORIA	TX20	469	446138	ON	1966
MAGNUM	BROWN	TX70	049	441120	OA	1978	MARCADO CREEK SOUTH	VICTORIA	TX20	469	446169	O	1967
MAGNUM	CALLAHAN	TX70	059	441120	OA	1978	MARCADO CREEK WEST	VICTORIA	TX20	469	446200	N	1963
MAGNUM NORTH	EASTLAND	TX70	133	441120	OA	1978	MARCELINA CREEK	ATASCOSA	TX10	013	002168	OA	1980
MAGOUN NE	EASTLAND	TX70	133	001624	N	1980	MARCELINA CREEK	WILSON	TX10	493	002168	OA	1980
MAGOUN SOUTH	LIPSCOMB	TX95	295	009277	N	1984	MARCHAWN	SCHLEICHER	TX75	413	000724	OA	1980
MAGUELLITOS	LIPSCOMB	TX95	295	013807	N	1979	MAREK	AUSTIN	TX30	015	000725	O	1978
MAGUELLITOS	LA SALLE	TX10	283	441178	N	1984	MARGARET	FOARD	TX90	155	446820	OA	1978
MAGUELLITOS	WEBB	TX40	479	441178	N	1950	MARGARET BENSON	HOCKLEY	TX85	219	446851	O	1969
MAGUELLITOS NE	LA SALLE	TX10	283	441184	N	1965	MARGARITA	ZAPATA	TX40	505	001635	N	1979
MAGUIRE	MONTAGUE	TX90	337	441209	OA	1948	MARGARRAUGH	ROBERTS	TX95	393	446861	OA	1977
MAGUTEX	ANDREWS	TX80	003	441240	OA	1952	MARGE	CALLAHAN	TX70	059	446913	OA	1956
MAGUTEX NORTH	ANDREWS	TX80	003	012799	OA	1988	MARGE EAST	CALLAHAN	TX70	059	446944	ONA	1966
MAHAFFEY	JASPER	TX30	241	441255	ONA	1975	MARGER Y	TYLOR	TX70	441	010799	OA	1986
MAHALITC	WHARTON	TX30	481	013498	N	1990	MARGIE	CALLAHAN	TX70	059	001636	N	1979
MAHLER	ARCHER	TX90	009	441333	O	1956	MARGIE LOUISE	CALLAHAN	TX70	059	446990	N	1978
MAIN	WILBARGER	TX90	487	441519	OA	1943	MARGO	STARR	TX40	427	447006	N	1940
MAIZIE WRATHER	YOUNG	TX90	503	441612	O	1952	MARGO NE	STARR	TX40	427	447037	N	1940
MAJOR	RUNNELS	TX75	399	441643	OA	1985	MARGO WEST	STARR	TX40	427	006141	N	1982
MAJOR CREEK	HEMPHILL	TX95	211	017219	N	2002	MARHOLL	DAWSON	TX85	115	001659	OA	1981
MAJOR QUE NADA	SUTTON	TX75	435	016892	N	2001	MARIA	WHARTON	TX30	481	447058	N	1980
MAKENZIE	DUVAL	TX40	131	017599	N	2004	MARIA H LLANOS	WEBB	TX40	479	016565	N	1999
MALAKOFF	HENDERSON	TX50	213	441829	OA	1963	MARIAN	THROCKMORTON	TX70	447	006847	N	1983
MALAKOFF SE	HENDERSON	TX50	213	441860	O	1961	MARIANAS	COLEMAN	TX70	083	003885	ONA	1983
MALAKOFF SOUTH	HENDERSON	TX50	213	441891	ONA	1953	MARIANAS SOUTH	COLEMAN	TX70	083	009281	N	1985
MALAKOFF WEST	HENDERSON	TX50	213	001626	ONA	1981	MARIANN	STONEWALL	TX70	433	447161	OA	1962
MALAPAX	CHEROKEE	TX60	073	017596	N	2004	MARIANN SW	STONEWALL	TX70	433	006570	OA	1983
MALATEK	GONZALES	TX10	177	002167	N	1981	MARIANNA	GAINES	TX85	165	007138	OA	1982
MALBETAN	TYLOR	TX70	441	441922	OA	1969	MARI-BILL	RUNNELS	TX75	399	000726	ONA	1980
MALCOLM	THROCKMORTON	TX70	447	441953	OA	1950	MARIE EAST	SHACKELFORD	TX70	417	001638	N	1979
MALCOLM SOUTH	THROCKMORTON	TX70	447	441984	O	1963	MARIE YOUNG	JIM WELLS	TX40	249	447285	O	1955
MALCOMB	BEE	TX20	025	005192	N	1997	MARILEE	GAINES	TX85	165	017193	O	2001
MALES	PARKER	TX70	367	442032	N	1976	MARILIOU	VICTORIA	TX20	469	447440	ON	1963
MALEY	BEE	TX20	025	442046	ON	1951	MARILYNNE	RUNNELS	TX75	399	447471	O	1962
MALEY WEST	BEE	TX20	025	442077	N	1955	MARINA	NUECES	TX40	355	009622	N	1980
MALICKY	PECOS	TX80	371	442139	OA	1949	MARINAMAG	MONTAGUE	TX90	337	447533	O	1952
MALINDA	GOLIAD	TX20	175	008926	N	1984	MARINA-MAG	JACK	TX90	237	447502	ONA	1952
MALLARD NORTH	MONTAGUE	TX90	337	442449	OA	1958	MARINELL	HOCKLEY	TX85	219	447688	O	1959
MALLET	COCHRAN	TX85	079	442480	OA	1987	MARINER	PALO PINTO	TX70	363	006965	N	1994
MALLET	HOCKLEY	TX85	219	442480	OA	1987	MARION	REFUGIO	TX20	391	447781	N	1960
MALLET WEST	COCHRAN	TX85	079	013018	O	1989	MARION COUNTY	MARION	TX60	315	447812	OA	1905
MALLETT	HOCKLEY	TX85	219	442542	O	1953	MARIPOSA	BROOKS	TX40	047	447905	ONA	194

# TEXAS

Field Name	County Name	State Sub	Co Code	Field Code	Field Disc Type	Year	Field Name	County Name	State Sub	Co Code	Field Code	Field Disc Type	Year
MARRINA	JIM HOGG	TX40	247	017558	N	2004	MASCHO	ANDREWS	TX80	003	451129	O	1942
MARRS MCLEAN	JEFFERSON	TX30	245	449114	ONA	1954	MASH	ECTOR	TX80	135	016533	OA	2000
MARRS MCLEAN NORTH	JEFFERSON	TX30	245	449145	N	1939	MASH	WINKLER	TX80	495	016533	OA	2000
MAR-SAL	MONTAGUE	TX90	337	006503	OA	1984	MASK	CALLAHAN	TX70	059	001657	ONA	1980
MARSAN	EASTLAND	TX70	133	004450	OA	1983	MASON	LOVING	TX80	301	451346	OA	1937
MARSDEN	LIVE OAK	TX20	297	449238	ON	1953	MASON	STEPHENS	TX70	429	451346	N	1950
MARSDEN	REEVES	TX80	389	449238	OA	1975	MASON NORTH	LOVING	TX80	301	451470	OA	1952
MARSH	COLEMAN	TX70	083	449331	OA	1984	MASSENGALE	EASTLAND	TX70	133	001658	ONA	1979
MARSH	CULBERSON	TX80	109	449331	O	1953	MASSEY	NUECES	TX40	355	451749	N	1979
MARSH	JIM HOGG	TX40	247	449331	ONA	1956	MASSEY	PECOS	TX80	371	451749	OA	1978
MARSH	OCHILTREE	TX95	357	449331	N	1978	MASSIE	CROCKETT	TX75	105	451770	ON	1977
MARSH SOUTH	REEVES	TX80	389	449343	ONA	1977	MASSIE	VAL VERDE	TX10	465	451770	ON	1977
MARSHA	BASTROP	TX10	021	449362	OA	1949	MASSIE WEST	VAL VERDE	TX10	465	451780	OA	1959
MARSHA	LAVACA	TX20	285	449362	N	1979	MASSINGILL	BEE	TX20	025	451904	N	1950
MARSHA	SHACKELFORD	TX70	417	449362	ONA	1977	MASSINGILL SOUTH	BEE	TX20	025	451966	ONA	1963
MARSHA KAY	COKE	TX75	081	007919	N	1981	MASSINGILL WEST	BEE	TX20	025	451997	OA	1964
MARSHALL	GOLIAD	TX20	175	449393	ONA	1948	MASSINGILL-PAPALOTE	BEE	TX20	025	451935	OA	1951
MARSHALL	HARRISON	TX60	203	449393	N	1945	MASTER MIND	STONEWALL	TX70	433	016573	OA	2000
MARSHALL	MONTAGUE	TX90	337	449393	OA	1982	MASTERSON	PECOS	TX80	371	452121	OA	1929
MARSHALL	THROCKMORTON	TX70	447	449393	OA	1953	MASTERSON MOTTE	KING	TX85	269	452125	OA	1992
MARSHALL	WICHITA	TX90	485	449393	OA	1985	MASTERSON RANCH	KING	TX85	269	452152	ON	1960
MARSHALL EAST	GOLIAD	TX20	175	449424	ONA	1961	MASTERSON STRAWN	KING	TX85	269	006214	N	1981
MARSHALL NORTH	GOLIAD	TX20	175	449486	ON	1977	MAT BLK 825-S	OFFSHORE-STATE	TX05	990	006245	N	1982
MARSHALL NORTH	THROCKMORTON	TX70	447	449486	O	1953	MATADOR	MOTLEY	TX85	345	452214	O	1994
MARSHALL SOUTH	GOLIAD	TX20	175	449610	ONA	1969	MATADOR-WILLIAMS	DICKENS	TX85	125	013025	OA	1988
MARSHALL SW	GOLIAD	TX20	175	003092	N	1982	MATADOR-WILLIAMS WEST	DICKENS	TX85	125	015142	O	1994
MARSH-BELL	CHAMBERS	TX30	071	013021	N	1988	MATAGORDA BAY	CALHOUN	TX20	057	452245	ONA	1947
MARSTERS NE	FREESTONE	TX50	161	013023	N	1985	MATAGORDA BAY BLK 161	MATAGORDA	TX30	321	872161	N	1975
MARSTON RANCH	WARD	TX80	475	001644	OA	1980	MATAGORDA BAY BLK 173	MATAGORDA	TX30	321	872173	N	1978
MARSTON SPUR	EASTLAND	TX70	133	449734	N	1922	MATAGORDA BAY BLK 181	MATAGORDA	TX30	321	010537	N	1982
MARSTON SPUR	PALO PINTO	TX70	363	449734	N	1922	MATAGORDA BAY BLK 193	MATAGORDA	TX30	321	009006	N	1971
MARTELLA	WASHINGTON	TX30	477	017598	O	2004	MATAGORDA BAY BLK 202	MATAGORDA	TX30	321	009005	N	1975
MAR-TEX	NOLAN	TX70	353	445735	O	1952	MATAGORDA BAY EAST	MATAGORDA	TX30	321	452276	N	1957
MARTHA	LIBERTY	TX30	291	449765	ONA	1949	MATAGORDA BAY NE	MATAGORDA	TX30	321	452307	N	1951
MARTHA ANN	SMITH	TX60	423	006366	N	1990	MATAGORDA BAY SE	CALHOUN	TX20	057	452338	N	1969
MARTHA CAROL	MONTAGUE	TX90	337	004757	OA	1983	MATAGORDA BAY SE	MATAGORDA	TX30	321	452338	N	1969
MARTHA EAST	LIBERTY	TX30	291	010534	N	1985	MATAGORDA BAY SOUTH	MATAGORDA	TX30	321	452344	N	1972
MARTHA JANE	RUSK	TX60	401	002171	ON	1982	MATAGORDA BLK 562-L	OFFSHORE-STATE	TX05	990	873562	ONA	1984
MARTHA JO	HENDERSON	TX50	213	010535	ONA	1985	MATAGORDA BLK 563-L	OFFSHORE-STATE	TX05	990	873563	ONA	1984
MARTHA SE	LIBERTY	TX30	291	011500	OA	1987	MATAGORDA BLK 629	OFFSHORE-STATE	TX05	990	873629	ONA	1976
MARTHA SOUTH	LIBERTY	TX30	291	449796	OA	1958	MATAGORDA ISL BLK 558-L	OFFSHORE-STATE	TX05	990	015704	N	1995
MARTIN	ANDREWS	TX80	003	449889	ONA	1940	MATAGORDA ISLAND	OFFSHORE-STATE	TX05	990	000730	N	1980
MARTIN	EASTLAND	TX70	133	449889	OA	1985	MATAGORDA ISLAND BLK 483	OFFSHORE-STATE	TX05	990	873483	N	1977
MARTIN	ECTOR	TX80	135	449889	O	1940	MATAGORDA ISLAND BLK 483-L	OFFSHORE-STATE	TX05	990	873483	N	1977
MARTIN	JACK	TX90	237	449889	N	1982	MATAGORDA ISLAND BLK 485	OFFSHORE-STATE	TX05	990	873485	N	1965
MARTIN	NOLAN	TX70	353	449889	OA	1985	MATAGORDA ISLAND BLK 485-L	OFFSHORE-STATE	TX05	990	873485	N	1965
MARTIN HEIRS	LA SALLE	TX10	283	009282	OA	1984	MATAGORDA ISLAND BLK 519	OFFSHORE-STATE	TX05	990	873519	N	1983
MARTIN PRAIRIE	GRIMES	TX30	185	000727	ONA	1979	MATAGORDA ISLAND BLK 562	OFFSHORE-STATE	TX05	990	873562	ONA	1984
MARTIN RANCH	BRAZORIA	TX30	039	449987	N	1973	MATAGORDA ISLAND BLK 563	OFFSHORE-STATE	TX05	990	873563	ONA	1984
MARTIN RANCH	DUVAL	TX40	131	449987	ONA	1985	MATAGORDA ISLAND BLK 571S	OFFSHORE-STATE	TX05	990	879571	N	1977
MARTIN RANCH	LA SALLE	TX10	283	449987	N	1981	MATAGORDA ISLAND BLK 582-S	OFFSHORE-STATE	TX05	990	879582	N	1976
MARTIN SW	ANDREWS	TX80	003	450013	O	1956	MATAGORDA ISLAND BLK 721	OFFSHORE-STATE	TX05	990	873721	ONA	1979
MARTIN WEST	ANDREWS	TX80	003	450044	OA	1961	MATAGORDA ISLAND BLK 721-L	OFFSHORE-STATE	TX05	990	873721	ONA	1979
MARTINEZ	ZAPATA	TX40	505	450106	N	1929	MATAGORDA NE	MATAGORDA	TX30	321	000731	N	1980
MARTINEZ DEEP	ZAPATA	TX40	505	450137	N	1961	MATAJACK	JACKSON	TX20	239	452369	ON	1962
MARTINEZ SOUTH	ZAPATA	TX40	505	450168	ON	1931	MATAKEN	MATAGORDA	TX30	321	452383	N	1974
MARTINS MILL	VAN ZANDT	TX50	467	001649	ON	1978	MATHERS	HEMPHILL	TX95	211	452493	ONA	1958
MARTINS MILL WEST	VAN ZANDT	TX50	467	001650	OA	1981	MATHERS	ROBERTS	TX95	393	452493	ONA	1958
MARTINS PRAIRIE	GRIMES	TX30	185	450181	N	1978	MATHERS LINK	HEMPHILL	TX95	211	017729	O	2004
MARTIN-SMITH	JACK	TX90	237	001646	N	1979	MATHERS NORTH	HEMPHILL	TX95	211	452524	OA	1964
MARTINSVILLE	NACOGDOCHES	TX60	347	450199	N	1982	MATHERS NORTH	OCHILTREE	TX95	357	452524	OA	1964
MARTINSVILLE NE	SHELBY	TX60	419	000728	N	1980	MATHERS NORTH	ROBERTS	TX95	393	452524	OA	1964
MARTINSVILLE NORTH	SHELBY	TX60	419	017190	OA	2000	MATHERS RANCH	HEMPHILL	TX95	211	452555	ONA	1970
MARTINSVILLE SE	NACOGDOCHES	TX60	347	016893	N	2001	MATHEWS	COLEMAN	TX70	083	452586	ONA	1982
MARTINSVILLE SE	SHELBY	TX60	419	016893	N	2001	MATHIS	FISHER	TX70	151	008719	OA	1984
MARTIN-VOLZ	WEBB	TX40	479	001647	N	1980	MATHIS EAST	SAN PATRICIO	TX40	409	452617	ONA	1950
MARTISEK	LAVACA	TX20	285	450261	ON	1950	MATHIS NORTH	SAN PATRICIO	TX40	409	452679	ONA	1949
MARUSAN	NUECES	TX40	355	450323	N	1965	MATHIS SE	SAN PATRICIO	TX40	409	452685	N	1980
MARVELOUS	STONEWALL	TX70	433	010801	O	1986	MATIC	EASTLAND	TX70	133	004010	N	1982
MARVIN	STERLING	TX80	431	450385	O	1948	MATILDA PERKINS	SHACKELFORD	TX70	417	452710	OA	1951
MARY	JIM WELLS	TX40	249	450416	N	1954	MATLOCK	JACK	TX90	237	452741	ONA	1944
MARY A	VICTORIA	TX20	469	450447	ONA	1974	MATNEY-SCHLUETER	EASTLAND	TX70	133	013255	OA	1989
MARY ANGELA	BROWN	TX70	049	001653	OA	1979	MATOCHA	BEE	TX20	025	002172	N	1982
MARY ANN	UPTON	TX75	461	450509	O	1970	MATTHEW GEORGE	GOLIAD	TX20	175	010802	N	1986
MARY ANNA	ZAVALA	TX10	507	004451	N	1983	MATTHEWS	COLORADO	TX30	089	452772	ONA	1961
MARY ANNE	VICTORIA	TX20	469	013024	N	1989	MATTHEWS	EASTLAND	TX70	133	452772	ONA	1980
MARY BETH	EASTLAND	TX70	133	008559	OA	1984	MATTHEWS	REEVES	TX80	389	452772	OA	1984
MARY BLEVINS	SMITH	TX60	423	014199	O	1994	MATTHEWS	SHACKELFORD	TX70	417	452772	ONA	1980
MARY BLUNTZER	SAN PATRICIO	TX40	409	450540	OA	1954	MATTHEWS	THROCKMORTON	TX70	447	452772	N	1981
MARY EAST	LIVE OAK	TX20	297	450571	OA	1954	MATTHEWS	WILLIAMSON	TX10	491	452772	OA	1933
MARY ELLEN	REFUGIO	TX20	391	016334	O	1997	MATTHEWS EAST	COLORADO	TX30	089	452803	N	1964
MARY ELLEN OCONNOR	REFUGIO	TX20	391	450602	ONA	1953	MATTHEWS NORTH	SHACKELFORD	TX70	417	013899	N	1991
MARY EMMA	EASTLAND	TX70	133	013898	ONA	1990	MATTHEWS RANCH	THROCKMORTON	TX70	447	452834	ONA	1957
MARY EVELYN	MENARD	TX75	327	450615	O	1976	MATTHEWS RANCH	ZAVALA	TX10	507	452834	N	1976
MARY HALE	RUNNELS	TX75	399	006573	ONA	1984	MATTHEWS SE	COLORADO	TX30	089	009283	N	1984
MARY IRIS	SAN PATRICIO	TX40	409	450713	N	1974	MATTHEWS SE	WHARTON	TX30	481	009283	ON	1984
MARY JANE	RUSK	TX60	401	015364	ON	1995	MATTIE BELLE	RUNNELS	TX75	399	007922	OA	1981
MARY JIM	JACK	TX90	237	010536	ONA	1985	MATTIE LAUGHLIN	DUVAL	TX40	131	452865	N	1959
MARY LIB	TOM GREEN	TX75	451	450726	N	1959	MATTIE MAE	SCURRY	TX85	415	002173	OA	1981
MARY LOU LEITCH	WEBB	TX40	479	005855	N	1998	MATT-PAT	RUNNELS	TX75	399	007921	OA	1981
MARY LOU PATRICK	SAN PATRICIO	TX40	409	450757	ON	1967	MATUS	LAVACA	TX20	285	001660	N	1979
MARY LOU PATRICK NORTH	SAN PATRICIO	TX40	409	001654	OA	1980	MATZE	GOLIAD	TX20	175	453051	O	1952
MARY LOU PATRICK WEST	SAN PATRICIO	TX40	409	450788	O	1968	MATZINGER	WISE	TX90	497	453082	OA	1958
MARY MACHA	WHARTON	TX30	481	450819	N	1959	MATZKE	WHARTON	TX30	481	453113	N	1970
MARY NEAL	NOLAN	TX70	353	450850	OA	1950	MAUD	BOWIE	TX60	037	453175	ON	1967
MARY NORRIS	PALO PINTO	TX70	363	450881	N	1969	MAUD EAST	BOWIE	TX60	037	453268	N	1983
MARY OPAL	COLEMAN	TX70	083	450912	OA	1953	MAUDE	MITCHELL	TX80	335	453423	OA	1953
MARY RITA	JONES	TX70	253	450943	O	1957	MAUDE B TRAYLOR	CALHOUN	TX20	057	453454	ONA	1955
MARY ROBIN	IRION	TX75	235	450956	OA	1976	MAUDE B TRAYLOR CENTRAL	CALHOUN	TX20	057	453485	N	1960
MARY SHERMAN	HARDIN</												

Field Name	County Name	State Sub Code	Co Code	Field Code	Field Disc Type Year	Field Name	County Name	State Sub Code	Co Code	Field Code	Field Disc Type Year
MAURITZ SE	JACKSON	TX20	239	454074	ON 1971	MCCOOK EAST	HIDALGO	TX40	215	458174	N 1970
MAURITZ WEST	JACKSON	TX20	239	454105	ONA 1942	MCCOOK SE	HIDALGO	TX40	215	013027	N 1989
MAVERICK	GOLIAD	TX20	175	454136	N 1989	MCCORD	COLEMAN	TX70	083	458267	O 1955
MAVERICK BAYOU	MATAGORDA	TX30	321	016178	N 1995	MCCORMICK	EASTLAND	TX70	133	458368	OA 1981
MAVERICK NORTH	RUNNELS	TX75	399	454167	O 1952	MCCORMICK & VICARS	CLAY	TX90	077	012574	O 1988
MAX WEST	LIVE OAK	TX20	297	002135	N 1997	MCCOY	LIBERTY	TX30	291	458422	ONA 1946
MAXANNE	MONTAGUE	TX90	337	007141	OA 1982	MCCOY	THROCKMORTON	TX70	447	458422	OA 1984
MAXEY	GAINES	TX85	165	454477	ONA 1964	MCCOY EAST	LIBERTY	TX30	291	458453	N 1959
MAXEY	YOUNG	TX90	503	454477	OA 1954	MCCOY NORTH	LIBERTY	TX30	291	008232	N 1982
MAXEY WEST	YOUNG	TX90	503	454508	OA 1955	MCCOY SW	THROCKMORTON	TX70	447	010539	OA 1985
MAXINE	LIVE OAK	TX20	297	454601	ON 1948	MCCRARY	FORT BEND	TX30	157	458608	OA 1947
MAXINE EAST	LIVE OAK	TX20	297	454632	ONA 1950	MCCRARY	GARZA	TX85	169	458608	O 1984
MAXINE NE	LIVE OAK	TX20	297	454663	N 1971	MCCRARY	WOOD	TX60	499	458608	OA 1952
MAXINE TODD	ARCHER	TX90	009	014117	O 1990	MCCRARY WEST	WOOD	TX60	499	458639	OA 1952
MAXON	BROWN	TX70	049	001662	N 1981	MCCREA	STEPHENS	TX70	429	458670	N 1965
MAXVILL-23-	JACK	TX90	237	001663	OA 1981	MCCREA HEIRS	STEPHENS	TX70	429	012003	N 1987
MAXWELL	COLEMAN	TX70	083	454725	OA 1961	MCCROSKY	MATAGORDA	TX30	321	458701	N 1954
MAXWELL	LIBERTY	TX30	291	454725	OA 1985	MCCUITION	COMANCHE	TX70	093	458716	OA 1977
MAXWELL TRUST	PALO PINTO	TX70	363	014991	N 1994	MCCUITION	EASTLAND	TX70	133	458716	OA 1977
MAY	BROWN	TX70	049	454880	N 1985	MCCULLOCH	HOCKLEY	TX85	219	458732	OA 1957
MAY	KLEBERG	TX40	273	454880	ONA 1955	MCCULLOCH	MCCULLOCH	TX75	307	458732	N 1968
MAY	LIPSCOMB	TX95	295	454880	ON 1978	MCCULLOUGH	NUECES	TX40	355	458794	ON 1949
MAY APPLE	POLK	TX30	373	017597	N 2004	MCCULLOUGH'S	THROCKMORTON	TX70	447	014786	O 1993
MAY EAST	KLEBERG	TX40	273	454911	O 1957	MCCURDY	BEE	TX20	025	458887	OA 1964
MAY RANCH	BEE	TX20	025	004924	N 1999	MCCURDY-BLAIR	CALLAHAN	TX70	059	458918	ONA 1961
MAY SE	KLEBERG	TX40	273	455035	ONA 1964	MCCURDY-BLAIR EAST	CALLAHAN	TX70	059	458949	ONA 1964
MAY SOUTH	KENEDY	TX40	261	455066	ON 1956	MCCUTCHEN	COKE	TX75	081	459011	O 1950
MAY SOUTH	KLEBERG	TX40	273	455066	ON 1956	MCCUTCHEN WEST	COKE	TX75	081	459042	OA 1951
MAY WEST	KLEBERG	TX40	273	455128	OA 1962	MCCUTCHIN	WISE	TX90	497	014787	O 1994
MAYA	ZAVALA	TX10	507	016894	N 2001	MCDADE	LEE	TX30	287	459104	O 1953
MAYBELL	BAYLOR	TX90	023	455221	O 1954	MCDANIEL	GLASSCOCK	TX80	173	459135	OA 1983
MAYBERRY	CRANE	TX80	103	455252	O 1951	MCDANIEL	JACKSON	TX20	239	459135	ONA 1954
MAYDELL	CHEROKEE	TX60	073	455314	N 1947	MCDANIEL	PARKER	TX70	367	459135	N 1982
MAYER	SUTTON	TX75	435	455345	ON 1957	MCDANIEL	SAN PATRICIO	TX40	409	459135	ONA 1982
MAYER RANCH	SCHLEICHER	TX75	413	455365	N 1973	MCDANIEL EAST	LAVACA	TX20	285	459139	N 1974
MAYER RANCH	SUTTON	TX75	435	455365	N 1973	MCDANIEL WEST	LAVACA	TX20	285	004453	N 1983
MAYER RANCH NORTH	SCHLEICHER	TX75	413	009284	N 1984	MCDERMOTT	ZAPATA	TX40	505	459166	N 1945
MAYES	CHAMBERS	TX30	071	455376	ONA 1944	MCDONALD	JACK	TX90	237	459197	OA 1943
MAYES EAST	CHAMBERS	TX30	071	455407	ONA 1944	MCDONALD	SMITH	TX60	423	459197	OA 1982
MAYES NE	CHAMBERS	TX30	071	455412	OA 1976	MCDONNELL	RUNNELS	TX75	399	004013	OA 1981
MAYES SOUTH	CHAMBERS	TX30	071	455438	ONA 1946	MCDOW	GLASSCOCK	TX80	173	459352	O 1952
MAYES WEST	CHAMBERS	TX30	071	001664	OA 1980	MCDOWELL	GLASSCOCK	TX80	173	459383	OA 1964
MAYFIELD	CLAY	TX90	077	455469	OA 1957	MCDOWELL POINT	REFUGIO	TX20	391	011204	O 1977
MAY-GRANT	BROWN	TX70	049	454917	ONA 1972	MCDOWELL POINT EAST	CALLHOUN	TX20	057	017285	N 2002
MAYHEW	ANDREWS	TX80	003	455624	O 1958	MCELREATH	GRAYSON	TX90	181	459569	OA 1954
MAYLAW	PECOS	TX80	371	001665	N 1981	MCELREATH SOUTH	GRAYSON	TX90	181	459600	OA 1955
MAYME-TEE	KNOX	TX90	275	001666	OA 1980	MCELROY	CRANE	TX80	103	459631	OA 1926
MAYNARD CREEK	KIMBLE	TX75	267	009285	OA 1985	MCELROY	UPTON	TX75	461	459631	OA 1926
MAYO	JACKSON	TX20	239	455686	ONA 1942	MCELROY NORTH	CRANE	TX80	103	459669	OA 1973
MAYO	SAN PATRICIO	TX40	409	455686	O 1954	MCELROY NORTH	UPTON	TX75	461	459669	OA 1973
MAY-WEST	BROWN	TX70	049	455135	N 1948	MCELROY RANCH	CRANE	TX80	103	001679	OA 1980
MAZILLION	PARKER	TX70	367	014992	N 1994	MCELROY RANCH	UPTON	TX75	461	001679	OA 1980
MBT	SMITH	TX60	423	013709	O 1990	MCELROY SE	UPTON	TX75	461	459677	OA 1976
MCADAMS	NOLAN	TX70	353	456066	O 1956	MCELROY WEST	CRANE	TX80	103	459693	O 1955
MCALLEN	HIDALGO	TX40	215	456221	ON 1939	MCENTIRE	STERLING	TX80	431	459755	ONA 1967
MCALLEN RANCH	HIDALGO	TX40	215	456283	ONA 1960	MCENTIRE	YOUNG	TX90	503	459755	N 1978
MCALLEN RANCH EAST	HIDALGO	TX40	215	001669	N 1981	MCFADDIN	REFUGIO	TX20	391	459786	ONA 1930
MCALLEN RANCH NORTH	HIDALGO	TX40	215	456299	N 1974	MCFADDIN	VICTORIA	TX20	469	459786	ONA 1930
MCALLEN SOUTH	HIDALGO	TX40	215	456314	N 1955	MCFADDIN BEACH EAST	OFFSHORE-STATE	TX05	990	459817	ONA 1965
MCALLEN WEST	HIDALGO	TX40	215	456345	ON 1949	MCFADDIN EAST	VICTORIA	TX20	469	459848	ONA 1930
MCALLISTER	YOUNG	TX90	503	456376	N 1982	MCFADDIN NE	VICTORIA	TX20	469	459879	N 1962
MCALPIN	ORANGE	TX30	361	008230	N 1983	MCFADDIN NORTH	VICTORIA	TX20	469	459910	ONA 1935
MCANAIR	GRAYSON	TX90	181	456399	O 1955	MCFADDIN NW	JACKSON	TX20	239	459941	ONA 1967
MCANALLY	ARCHER	TX90	009	456407	OA 1951	MCFADDIN NW	VICTORIA	TX20	469	459941	ONA 1967
MCANINCH	TAYLOR	TX70	441	004011	OA 1982	MCFADDIN RANCH	JEFFERSON	TX30	245	459972	ONA 1964
MCASKILL	ZAPATA	TX40	505	003739	N 1980	MCFADDIN RANCH NORTH	JEFFERSON	TX30	245	460003	O 1968
MCBEE	LEON	TX50	289	456531	N 1955	MCFADDIN RANCH NW	JEFFERSON	TX30	245	460006	N 1974
MCBRIDE	CALDWELL	TX10	055	456562	O 1955	MCFALL	YOAKUM	TX85	501	001680	OA 1980
MCBRIDE	STEPHENS	TX70	429	456562	OA 1984	MCFARLAN	WHARTON	TX30	481	012228	N 1988
MCCABE	MITCHELL	TX80	335	456593	OA 1951	MCFARLAN NORTH	WHARTON	TX30	481	013901	N 1991
MCCALL	MONTAGUE	TX90	337	456655	O 1954	MCFARLAND	ANDREWS	TX80	003	460034	OA 1955
MCCAMEY	CRANE	TX80	103	456779	ONA 1925	MCFARLAND	COLEMAN	TX70	083	460034	N 1981
MCCAMEY	UPTON	TX75	461	456779	ONA 1925	MCFARLAND EAST	ANDREWS	TX80	003	460065	OA 1955
MCCAMEY EAST	UPTON	TX75	461	456810	O 1955	MCFARLAND LAKE	BOWIE	TX60	037	002176	N 1982
MCCAMEY NE	UPTON	TX75	461	456841	OA 1966	MCFARLAND NORTH	ANDREWS	TX80	003	460096	OA 1963
MCCAMEY SE	UPTON	TX75	461	456868	O 1977	MCFARLAND SE	ANDREWS	TX80	003	460127	OA 1967
MCCAMEY SOUTH	UPTON	TX75	461	456872	O 1953	MCFARLAND SOUTH	ANDREWS	TX80	003	460158	OA 1956
MCCAMEY WEST	UPTON	TX75	461	456903	OA 1968	MCFARLANE	SHACKELFORD	TX70	417	460170	ONA 1976
MCCAMPBELL	ARANSAS	TX40	007	456934	ONA 1969	MCGARRAUGH	OCHILTREE	TX95	357	460189	ONA 1951
MCCAMPBELL	SAN PATRICIO	TX40	409	456934	ONA 1969	MCGARRAUGH RANCH	OCHILTREE	TX95	357	012004	N 1987
MCCAMPBELL NORTH	ARANSAS	TX40	007	014042	N 1990	MCGARRAUGH WEST	OCHILTREE	TX95	357	460220	ONA 1965
MCCAN RANCH	VICTORIA	TX20	469	456954	N 1972	MCGAUGHY	MONTAGUE	TX90	337	460282	O 1954
MCCANDLESS	PECOS	TX80	371	456965	ON 1945	MCGAUGHY	ZAVALA	TX10	507	460282	N 1981
MCCANN	HOWARD	TX80	227	457027	OA 1981	MCCEE	OCHILTREE	TX95	357	460313	N 1977
MCCARSON	THROCKMORTON	TX70	447	006667	OA 1984	MCGEE BEND	ANGELINA	TX60	005	008233	N 1981
MCCARTHY	PECOS	TX80	371	001672	O 1980	MCGILL	HARDIN	TX30	199	460375	N 1957
MCCARTY	KNOX	TX90	275	457058	O 1957	MCGILL	KENEDY	TX40	261	460375	ONA 1947
MCCARY	COOKE	TX90	097	457161	OA 1972	MCGILL	KLEBERG	TX40	273	460375	ONA 1947
MCCASKILL	GOLIAD	TX20	175	457182	N 2002	MCGILL	TAYLOR	TX70	441	460375	O 1956
MCCASKILL	KARNES	TX20	255	457182	ONA 1949	MCGILL	UPTON	TX75	461	460375	OA 1977
MCCASKILL NE	KARNES	TX20	255	457189	N 1977	MCGILL	ZAPATA	TX40	505	460375	O 1983
MCCASKILL SW	KARNES	TX20	255	001673	N 1978	MCGILL MAG	KENEDY	TX40	261	015920	N 1996
MCCASLAND	DAWSON	TX85	115	457213	O 1965	MCGILL SW	KENEDY	TX40	261	460406	N 1971
MCCAUGHAN	RUNNELS	TX75	399	457244	O 1951	MCGILL SW	KLEBERG	TX40	273	460406	N 1971
MCCAULLEY	FISHER	TX70	151	457306	OA 1941	MCGLOIN	SAN PATRICIO	TX40	409	460561	ON 1954
MCCAULLEY NORTH	FISHER	TX70	151	457337	OA 1965	MCGOUGH SPRINGS	EASTLAND	TX70	133	460587	OA 1977
MCCAULLEY NW	FISHER	TX70	151	010538	ONA 1985	MCGOWN	LIVE OAK	TX20	297	460623	ON 1961
MCCAULLEY WEST	FISHER	TX70	151	457368	O 1948	MCGRAW	CALLAHAN	TX70	059	460654	OA 1955
MCCLAIN	WILSON	TX10	493	457385	OA 1976	MCGREGOR	NUECES	TX40	355	460685	ONA 1963
MCCLAIN SOUTH	WILSON	TX10	493	002174	OA 1981	MCGUIRE	LEON	TX50	289	460747	O 1987
MCCLLESKEY	STEPHENS	TX70	429	004012	OA 1983	MCINNIS	JACKSON	TX20	239	460933	N 2000
MCCLISH-STONE	PALO PINTO	TX70	363	001674	N 1978	MCINTIRE	TOM GREEN	TX75	451	003887	OA 1983
MCCLURE	PALO PINTO	TX70	363	457709	N 1981	MCINTOSH	HOOD	TX70	221	460979	N 1976
MCCLUSKEY	YOUNG	TX90	503	457802	OA 1953	MCINTOSH	SOMERVILLE	TX70	425	460979	N 1976
MCCLUSKEY NORTH	YOUNG	TX90	503	457833	OA 1954	MCINTOSH	STONEWALL	TX70	433	460979	N 1976
MCCLUSKEY SOUTH	YOUNG	TX90	503	457864	O 1955	MCINTYRE	IRION	TX75	235	460995	OA 1956
MCCOCO	MONTAGUE	TX90	337	457895	OA 1959	MCKAMEY	SAN PATRICIO	TX40	409	461026	N 1952
MCCOMB	PECOS	TX80	371	457926	N 1981	MCKASKELL	KARNES	TX20	255	001684	N 1978
MCCOMMONS	GRAYSON	TX90	181	458019	O 1956	MCKAY	DIMITT	TX10	12		



# TEXAS

Field Name	County Name	State Sub	Co Code	Field Code	Field Type	Field Disc Year	Field Name	County Name	State Sub	Co Code	Field Code	Field Type	Field Disc Year		
MCKEICHAN	THROCKMORTON	TX	70	447	461212	OA	1948	MEDINA	MEDINA	TX	10	325	465281	N	1949
MCKEICHAN EAST	THROCKMORTON	TX	70	447	461243	OA	1964	MEDIO CREEK	BEE	TX	20	025	465343	ON	1942
MCKENDRICK	WEBB	TX	40	479	008928	N	1984	MEDIO CREEK EAST	BEE	TX	20	025	465374	ON	1958
MCKENZIE	PECOS	TX	80	371	461305	O	1930	MEDIO CREEK NE	BEE	TX	20	025	008235	N	1981
MCKENZIE	VICTORIA	TX	20	469	461305	OA	1957	MEDLIN	GAINES	TX	85	165	465405	O	1956
MCKENZIE DRAW	YOAKUM	TX	85	501	012804	OA	1988	MEDUSA	REEVES	TX	80	389	016336	N	1997
MCKENZIE MESA	PECOS	TX	80	371	461341	O	1965	MEEHAN	SAN PATRICIO	TX	40	409	465560	OA	1954
MCKENZIE MESA WEST	PECOS	TX	80	371	017096	O	2002	MEEK	CROCKETT	TX	75	105	465591	O	1966
MCKEON	GRAYSON	TX	90	181	461336	O	1951	MEEKER	JACK	TX	90	237	465622	N	1976
MCKEOWN	SAN PATRICIO	TX	40	409	461367	O	1958	MEEKER	PALO PINTO	TX	70	363	465622	N	1959
MCKIBBEN	HANSFORD	TX	95	195	017220	O	2002	MEEKER	PARKER	TX	70	367	465622	ONA	1958
MCKINLAY	CLAY	TX	90	077	461398	OA	1950	MEEKER	WISE	TX	90	497	465622	ONA	1965
MCKINLEY RANCH	YOUNG	TX	90	503	011798	ON	1987	MEEKS	WHEELER	TX	95	483	465761	N	1979
MCKINNEY	CALLAHAN	TX	70	059	461491	OA	1954	MEG	HEMPHILL	TX	95	211	007924	N	1980
MCKINNEY	CASS	TX	60	067	461491	N	1964	MEGAN	RED RIVER	TX	60	387	008236	OA	1982
MCKINNEY	LIVE OAK	TX	20	297	461491	N	1969	MEGAN RICHEY	LIMESTONE	TX	50	293	006670	OA	1984
MCKINNON	GAINES	TX	85	165	003888	OA	1983	MEGARGEL	ARCHER	TX	90	009	465808	OA	1949
MCKISSICK	WISE	TX	90	497	461584	ON	1956	MEGARGEL NE	ARCHER	TX	90	009	465839	OA	1957
MCKNIGHT	THROCKMORTON	TX	70	447	461677	OA	1941	MEGARGEL NORTH	ARCHER	TX	90	009	465870	OA	1958
MCKNIGHT NORTH	THROCKMORTON	TX	70	447	461708	OA	1961	MEGHREBLIAN	PALO PINTO	TX	70	363	009289	N	1984
MCKNIGHT SOUTH	THROCKMORTON	TX	70	447	001685	OA	1981	MEHAFFY	COLEMAN	TX	70	083	465885	O	1982
MCL	RUNNELS	TX	75	399	017329	N	2001	MEI	SHELBY	TX	60	419	005638	N	1983
MCLARTY	RUNNELS	TX	75	399	004014	OA	1983	MEIXNER	CONCHO	TX	75	095	466242	ONA	1963
MCLAUGHLIN	WILBARGER	TX	90	487	461770	O	1979	MEKEEL	OCHILTREE	TX	95	357	010804	N	1986
MCLAW	PECOS	TX	80	371	000241	N	1980	MELADO RESERVOIR	HIDALGO	TX	40	215	008789	N	1984
MCLEAN WEST	WEBB	TX	40	479	461863	N	1961	MELANIE A	RUNNELS	TX	75	399	007925	OA	1982
MCLEMORE	SHACKELFORD	TX	70	417	014788	O	1993	MELBA	PALO PINTO	TX	70	363	003890	N	1983
MCLENNAN	STEPHENS	TX	70	429	001686	N	1981	MELBOURN	CALHOUN	TX	20	057	466273	O	1948
MCLENNAN-REID	STEPHENS	TX	70	429	009457	OA	1982	MELBOURN NORTH	CALHOUN	TX	20	057	466304	ON	1970
MCLEOD	NOLAN	TX	70	353	461894	O	1949	MELBOURN WEST	CALHOUN	TX	20	057	466335	N	1969
MCLEOD NORTH	CASS	TX	60	067	009286	ON	1985	MELDE	NUECES	TX	40	355	466366	OA	1962
MCMAHON	STARR	TX	40	427	462111	O	1963	MELDE EAST	NUECES	TX	40	355	466397	O	1971
MCMANUS	HIDALGO	TX	40	215	462142	N	1960	MELEAR	HARDEMAN	TX	90	197	001690	OA	1980
MCMENAMY	GRAYSON	TX	90	181	462173	O	1956	MELINDA	WASHINGTON	TX	30	477	008237	OA	1984
MCMICHAEL	WILBARGER	TX	90	487	011205	O	1987	MELINDA B	STONEWALL	TX	70	433	008790	OA	1985
MCMILLAN	GRAYSON	TX	90	181	462204	OA	1951	MELINDA-MAG	WEBB	TX	40	479	466428	N	1965
MCMILLAN	RUNNELS	TX	75	399	462204	O	1927	MELINDA'S ASTON MAG	BROOKS	TX	40	047	013588	N	1999
MCMILLAN	THROCKMORTON	TX	70	447	462204	OA	1976	MELISSA	COLORADO	TX	30	089	010544	N	1985
MCMILLAN EAST	GRAYSON	TX	90	181	462235	OA	1952	MELISSA J	SHACKELFORD	TX	70	417	001691	N	1979
MCMILLAN NORTH	GRAYSON	TX	90	181	462266	ONA	1952	MELISSA NICOLE	DAWSON	TX	85	115	016896	OA	2001
MCMILLEN	CALDWELL	TX	10	055	002177	O	1980	MELISSA ROBIN	RUSK	TX	60	401	008564	OA	1984
MCMILLIAN	EASTLAND	TX	70	133	005631	N	1983	MELLINGER	HARRIS	TX	30	201	466583	O	1956
MCMILLIN	TERRELL	TX	75	443	462312	OA	1980	MELLON	MATAGORDA	TX	30	321	466595	N	1976
MCMILLON	RUNNELS	TX	75	399	004015	OA	1983	MELON CREEK	REFUGIO	TX	20	391	466862	ONA	1939
MCMORAN	HIDALGO	TX	40	215	462328	ONA	1968	MELON CREEK EAST	REFUGIO	TX	20	391	015312	O	1994
MCMORDIE	COLEMAN	TX	70	083	462359	N	1960	MELON RANCH	REFUGIO	TX	20	391	015616	O	1995
MCMORDIE	ROBERTS	TX	95	393	462359	N	1979	MELROSE	GOLIAD	TX	20	175	466893	N	1948
MCMORDIE RANCH	ROBERTS	TX	95	393	000325	ONA	1980	MELROSE EAST	GOLIAD	TX	20	175	466924	ONA	1949
MCMURRAY	BEE	TX	20	025	462452	O	1937	MELROSE SOUTH	NACOGDOCHES	TX	60	347	466955	N	1982
MCMURREY	ZAPATA	TX	40	505	004286	N	1983	MELTON	HASKELL	TX	70	207	467017	O	1982
MCMYERS	YOUNG	TX	90	503	462514	O	1969	MELVIN	CONCHO	TX	75	095	467079	O	1954
MCNABB	MONTAGUE	TX	90	337	462545	OA	1952	MEME	SUTTON	TX	75	435	015496	N	1995
MCNABB NW	MONTAGUE	TX	90	337	462576	OA	1953	MENARD	MENARD	TX	75	327	467110	ON	1956
MCNAIR	NUECES	TX	40	355	462607	OA	1954	MENARD CREEK	HARDIN	TX	30	199	467141	N	1958
MCNAIR	SAN PATRICIO	TX	40	409	462607	OA	1953	MENARD CREEK	POLK	TX	30	373	467141	ONA	1957
MCNAIR	WEBB	TX	40	479	462607	OA	1952	MENARD CREEK SOUTH	HARDIN	TX	30	199	467172	N	1967
MCNARY	WEBB	TX	40	479	009624	N	1982	MENARD CREEK WEST	HARDIN	TX	30	199	467203	ONA	1959
MCNATT	MONTAGUE	TX	90	337	462684	OA	1983	MENARD CREEK WEST	POLK	TX	30	373	467203	N	1960
MCNAY	NOLAN	TX	70	353	462700	ONA	1956	MENARD NE	MENARD	TX	75	327	010805	O	1986
MCNEELEY	MCCULLOCH	TX	75	307	462731	O	1954	MENARD NORTH	MENARD	TX	75	327	467234	ON	1964
MONEIL RANCH	DUVAL	TX	40	131	010540	N	1985	MENARD SOUTH	MENARD	TX	75	327	467242	N	1975
MONEILL	LIVE OAK	TX	20	297	462793	ONA	1934	MENARD SW	MENARD	TX	75	327	004455	OA	1983
MONEILL SOUTH	LIVE OAK	TX	20	297	462824	O	1955	MENARD WEST	MENARD	TX	75	327	004016	ONA	1981
MONEICE	TAYLOR	TX	70	441	003889	ONA	1982	MENDEL	PECOS	TX	80	371	467265	N	1966
MONISH	TAYLOR	TX	70	441	462839	ONA	1971	MENDOTA	HEMPHILL	TX	95	211	467358	OA	1962
MONUUTT	SMITH	TX	60	423	462886	OA	1959	MENDOTA EAST	HEMPHILL	TX	95	211	467363	N	1977
MCPAC	OFFSHORE-STATE	TX	05	990	012576	N	1988	MENDOTA GULCH	HEMPHILL	TX	95	211	007926	N	1981
MCPPEC	PECOS	TX	80	371	462917	O	1956	MENDOTA NORTH	HEMPHILL	TX	95	211	467372	ONA	1977
MCPHERSON	CRANE	TX	80	103	462948	OA	1968	MENDOTA NW	HEMPHILL	TX	95	211	467389	ONA	1962
MCPHERSON SOUTH	CRANE	TX	80	103	462979	OA	1969	MENDOTA NW	ROBERTS	TX	95	393	467389	ONA	1962
MCQUEENY SOUTH	GUADALUPE	TX	10	187	007144	OA	1982	MENDOTA SE	HEMPHILL	TX	95	211	467404	ON	1973
MCQUIDDY	HEMPHILL	TX	95	211	463041	N	1964	MENDOTA WEST	ROBERTS	TX	95	393	010546	N	1985
MCQUILL	GOLIAD	TX	20	175	009458	N	1984	MENEFEE	COLEMAN	TX	70	083	467420	OA	1983
MCRAE	GAINES	TX	85	165	463103	OA	1983	MENEFEE	WHARTON	TX	30	481	467420	ON	1943
MCRAE	SAN PATRICIO	TX	40	409	463103	N	1959	MENEFEE NE	WHARTON	TX	30	481	467455	N	1975
MCRAE SOUTH	GAINES	TX	85	165	010541	N	1985	MENEFEE NORTH	WHARTON	TX	30	481	467451	ONA	1970
MCSWANE	FREESTONE	TX	50	161	001687	N	1980	MENEFEE SOUTH	WHARTON	TX	30	481	467482	N	1964
MCWILLIAMS	JACK	TX	90	237	009287	ONA	1985	MENDEL	STONEWALL	TX	70	433	467513	OA	1952
MCWILLIAMS-DAVIS	COLEMAN	TX	70	083	463258	ON	1950	MENDEL EAST	STONEWALL	TX	70	433	467544	OA	1961
MEAD	JONES	TX	70	253	463421	OA	1951	MENGER	BEE	TX	20	025	467575	N	1951
MEAD NORTH	JONES	TX	70	253	463452	OA	1970	MENKING	LAVACA	TX	20	285	467620	ONA	1976
MEAD SE	JONES	TX	70	253	463483	OA	1953	MENTONE	LOVING	TX	80	301	001692	ON	1980
MEADERS	BEXAR	TX	10	029	463669	O	1935	MENTONE	REEVES	TX	80	389	001692	ON	1980
MEAD-MOORE	JONES	TX	70	253	463349	O	1958	MENTONE NE	LOVING	TX	80	301	467776	OA	1983
MEADOR	CALLAHAN	TX	70	059	463700	OA	1980	MENTOR	WHARTON	TX	30	481	467792	N	1953
MEADOR	COOKE	TX	90	097	463700	OA	1950	MENTOR NORTH	WHARTON	TX	30	481	012230	N	1987
MEADOW	TERRY	TX	85	445	463731	O	1967	MENTZ	COLORADO	TX	30	089	467846	N	1977
MEADOW CREEK	COKE	TX	75	081	463762	OA	1975	MER	REAGAN	TX	75	383	011207	O	1986
MEADOWBROOK	HARRIS	TX	30	201	463948	N	1957	MERCEDES	HIDALGO	TX	40	215	467916	ONA	1935
MEADOWS	CROCKETT	TX	75	105	463979	O	1972	MERCEDES SW	HIDALGO	TX	40	215	467947	N	1966
MEAGAN	GOLIAD	TX	20	175	008563	N	1984	MERCEDES WEST	HIDALGO	TX	40	215	009290	N	1984
MEANDER	WISE	TX	90	497	464165	OA	1954	MERCER	RUSK	TX	60	401	467978	O	1986
MEANDER SOUTH	JACK	TX	90	237	464196	OA	1958	MERCHANT	LIBERTY	TX	30	291	468009	ONA	1950
MEANDER SOUTH	WISE	TX	90	497	464196	OA	1958	MERCHANT NE	LIBERTY	TX					

Field Name	County Name	State Sub	Co Code	Field Code	Field Disc Type	Year	Field Name	County Name	State Sub	Co Code	Field Code	Field Disc Type	Year
MERKEL EAST	TAYLOR	TX70	441	016970	O	2001	MIDLAND	MIDLAND	TX80	329	472280	O	1945
MERKEL NORTH	TAYLOR	TX70	441	008721	OA	1984	MIDLAND EAST	MIDLAND	TX80	329	472311	ONA	1964
MERKEL NW	TAYLOR	TX70	441	468660	OA	1955	MIDLAND FARMS	ANDREWS	TX80	003	472342	ONA	1944
MERKEL WEST	TAYLOR	TX70	441	010547	OA	1985	MIDLAND FARMS DEEP	ANDREWS	TX80	003	012007	OA	1962
MERLE	GRIMES	TX30	185	468691	OA	1975	MIDLAND FARMS NE	ANDREWS	TX80	003	472404	OA	1953
MERLE	MCMULLEN	TX10	311	468691	OA	1975	MIDLAND FARMS NORTH	ANDREWS	TX80	003	472435	OA	1953
MERLIN	MATAGORDA	TX30	321	017126	ONA	2001	MIDLAND FARMS SE	MIDLAND	TX80	329	472466	O	1953
MER-MAG	JACK	TX90	237	467854	OA	1955	MIDLAND FARMS SW	ANDREWS	TX80	003	001708	O	1979
MER-MAX	HOWARD	TX80	227	012399	OA	1988	MIDLAND SOUTH	MIDLAND	TX80	329	472528	O	1947
MERRYVILLE	NEWTON	TX30	351	469094	ON	1957	MIDLAND SW	MIDLAND	TX80	329	472559	ONA	1963
MERTZ	IRION	TX75	235	004017	OA	1982	MIDLAND WEST	MIDLAND	TX80	329	472590	O	1964
MERTZ-HAMILL	SCHLEICHER	TX75	413	469326	N	1977	MIDMAR	MARTIN	TX80	317	472714	O	1951
MERTZON	IRION	TX75	235	469342	ONA	1953	MID-MAR	MIDLAND	TX80	329	471412	O	1969
MERTZON EAST	IRION	TX75	235	469373	O	1957	MID-MAR EAST	MIDLAND	TX80	329	006927	OA	1982
MERTZON WEST	IRION	TX75	235	469404	OA	1957	MID-MAR EAST	MITCHELL	TX80	335	006927	OA	1982
MERYDITH	LIPSCOMB	TX95	295	469528	ONA	1956	MID-MAX	ANDREWS	TX80	003	012806	OA	1988
MESA	CROCKETT	TX75	105	469559	O	1959	MIDSTATES	RUNNELS	TX75	399	472699	ONA	1973
MESA ENERGY	TAYLOR	TX70	441	011208	OA	1986	MIDSTATES-MCMILLAN	RUNNELS	TX75	399	472704	O	1975
MESA GRANDE	TERRELL	TX75	443	469590	N	1963	MID-TEX	COLEMAN	TX70	083	013149	OA	1988
MESA VISTA	PECOS	TX80	371	469621	ONA	1959	MIDWAY	MILAM	TX10	331	472745	OA	1984
MESA VISTA EAST	PECOS	TX80	371	017127	N	2002	MIDWAY	SAN PATRICIO	TX40	409	472745	ONA	1937
MESQUITE	JONES	TX70	253	469807	O	1949	MIDWAY EAST	SAN PATRICIO	TX40	409	472776	ONA	1960
MESQUITE	WEBB	TX40	479	469807	N	1975	MIDWAY LAKE	WOOD	TX60	499	472869	OA	1950
MESQUITE BAY	ARANSAS	TX40	007	469813	ONA	1974	MIDWAY LANE	CROCKETT	TX75	105	472900	ONA	1947
MESQUITE BONITA	DUVAL	TX40	131	469816	OA	1957	MIDWAY LANE NE	CROCKETT	TX75	105	472931	ONA	1968
MESQUITE CREEK	BORDEN	TX85	033	008722	ONA	1984	MIDWAY LANE SE	CROCKETT	TX75	105	000735	N	1980
MESQUITE GROVE	KENT	TX85	263	001697	OA	1981	MIDWAY NORTH	SAN PATRICIO	TX40	409	472962	ONA	1962
MESQUITE RINCON	KENEDY	TX40	261	469838	N	1958	MIDWAY SOUTH	SAN PATRICIO	TX40	409	472993	ONA	1968
MESQUITO POINT NE	CALHOUN	TX20	057	004252	N	1983	MIDWAY WEST	SAN PATRICIO	TX40	409	473055	ON	1955
MESSINGER	RUNNELS	TX75	399	469900	OA	1952	MIDWAY-HOLST	SAN PATRICIO	TX40	409	472838	OA	1948
MESTENA	JIM HOGG	TX40	247	470055	OA	1969	MIDWEST	MARTIN	TX80	317	473179	OA	1998
MESTENA GRANDE	JIM HOGG	TX40	247	001698	ONA	1981	MIDWEST	MIDLAND	TX80	329	473179	OA	1956
MESTENA GRANDE WEST	JIM HOGG	TX40	247	008238	N	1983	MIDWESTERN	THROCKMORTON	TX70	447	473241	O	1965
MESTENA RANCH	JIM HOGG	TX40	247	470086	ON	1970	MIDYETT	PANOLA	TX60	365	009460	N	1984
MESTINA	BROOKS	TX40	047	005863	N	1993	MIDYETT NE	PANOLA	TX60	365	010550	N	1985
METCALF	STONEWALL	TX70	433	470117	OA	1963	MIKOW	COLORADO	TX30	089	473265	N	1974
METCALF BEND	PALO PINTO	TX70	363	001699	N	1980	MIERS	SUTTON	TX75	435	473272	N	1946
METCALF GAP	PALO PINTO	TX70	363	470148	ONA	1966	MIERS BROTHERS	LIMESTONE	TX50	293	001709	N	1979
METCALF GAP EAST	PALO PINTO	TX70	363	470179	OA	1961	MIERS EAST	SUTTON	TX75	435	473303	ON	1965
METCALF GAP NE	PALO PINTO	TX70	363	001700	N	1979	MIERS NE	SUTTON	TX75	435	473323	N	1971
METCO	GONZALES	TX10	177	470200	OA	1973	MIERS SE	SUTTON	TX75	435	473334	N	1965
METZ	ECTOR	TX80	135	470210	OA	1959	MIERS-BARGINIER	LIMESTONE	TX50	293	473275	N	1977
METZ EAST	ECTOR	TX80	135	470241	OA	1961	MIETHER	UPTON	TX75	461	473365	OA	1956
METZ SOUTH	ECTOR	TX80	135	015313	O	1995	MIFF	PALO PINTO	TX70	363	002181	N	1982
METZE	GOLIAD	TX20	175	010806	N	1986	MIFFLIN	KENEDY	TX40	261	473396	N	1954
MEURER	ARCHER	TX90	009	470272	OA	1972	MIGHTY QUINN	JONES	TX70	253	017222	O	2002
MEWIS	AUSTIN	TX30	015	470303	O	1951	MIGL	JACK	TX90	237	001710	ON	1979
MEXIA	FREESTONE	TX50	161	470334	ONA	1920	MIGUEL CREEK	ZAPATA	TX40	505	473440	N	1980
MEXIA	LIMESTONE	TX50	293	470334	ONA	1920	MIKADO	REEVES	TX80	389	473449	OA	1979
MEXIA CREEK	CALLAHAN	TX70	059	001701	OA	1980	MIKAPAM	CALLAHAN	TX70	059	473458	O	1949
MEXIA JUNCTION	LIMESTONE	TX50	293	001702	N	1980	MIKE	TYLER	TX30	457	473468	N	1973
MEXIA SOUTH	LIMESTONE	TX50	293	470396	N	1964	MIKE CHANDLER	SHELBY	TX60	419	010808	O	1986
MEYER	LIVE OAK	TX20	297	008239	OA	1982	MIKE HILL	RUNNELS	TX75	399	011209	ONA	1986
MEYERSVILLE	DE WITT	TX20	123	470551	N	1947	MIKESKA	LIVE OAK	TX20	297	473489	ONA	1954
MEYERSVILLE	GOLIAD	TX20	175	470551	N	1947	MIKESKA EAST	LIVE OAK	TX20	297	010551	N	1985
MEYERSVILLE	VICTORIA	TX20	469	470551	N	1947	MIKESKA NORTH	LIVE OAK	TX20	297	473520	N	1968
MEYERSVILLE EAST	DE WITT	TX20	123	470582	ONA	1952	MIKESKA NW	LIVE OAK	TX20	297	015753	N	1996
MEYERSVILLE EAST	GOLIAD	TX20	175	470582	ONA	1952	MIKESKA SOUTH	LIVE OAK	TX20	297	473535	ONA	1977
MEYERSVILLE EAST	VICTORIA	TX20	469	470582	ONA	1952	MIKESKA SW	LIVE OAK	TX20	297	001711	ONA	1978
MEYERSVILLE NE	DE WITT	TX20	123	013028	N	1988	MIKESKA WEST	LIVE OAK	TX20	297	473551	N	1961
MEYERSVILLE NORTH	DE WITT	TX20	123	470613	ONA	1956	MIKESKA-HAMILL	AUSTIN	TX30	015	010809	OA	1986
MEYERSVILLE SE	DE WITT	TX20	123	470629	N	1978	MIKLAR	BROWN	TX70	049	001712	ONA	1980
MEYERSVILLE SOUTH	DE WITT	TX20	123	009291	N	1984	MILAGRO	DAWSON	TX85	115	473565	O	1976
MEYERSVILLE UPPER	DE WITT	TX20	123	470596	N	1977	MILAM	MONTAGUE	TX90	337	473582	OA	1952
MEYERSVILLE WEST	DE WITT	TX20	123	001703	N	1993	MILAM EAST	MONTAGUE	TX90	337	473613	O	1956
MEYERSVILLE WEST	GOLIAD	TX20	175	001703	N	1979	MILAM NE	MONTAGUE	TX90	337	473644	OA	1956
MF	NOLAN	TX70	353	015206	O	1994	MILANO	MILAM	TX10	331	473690	OA	1977
M-G	COLORADO	TX30	089	011198	N	1987	MILANO EAST	MILAM	TX10	331	473692	OA	1978
MI 631L	OFFSHORE-STATE	TX05	990	017580	N	2004	MILANO SOUTH	MILAM	TX10	331	473699	O	1977
MI 632	OFFSHORE-STATE	TX05	990	073632	N	2003	MILBERGER	MATAGORDA	TX30	321	016569	OA	2000
MI 824-S	OFFSHORE-STATE	TX05	990	017286	N	2003	MILBUR	BURLESON	TX30	051	473706	OA	1960
MI 828-S	OFFSHORE-STATE	TX05	990	075828	N	2003	MILBUR	MILAM	TX10	331	473706	OA	1960
MI 834-S	OFFSHORE-STATE	TX05	990	017581	N	2003	MILBUR EAST	BURLESON	TX30	051	473709	OA	1976
MI VIDA	REEVES	TX80	389	470854	N	1969	MILBUR EAST	MILAM	TX10	331	473709	OA	1976
MI VIDA	WARD	TX80	475	470854	N	1969	MILBUR NORTH	MILAM	TX10	331	473737	OA	1967
MIAMI	HEMPHILL	TX95	211	470885	N	1983	MILBUR SE	BURLESON	TX30	051	473756	OA	1976
MIAMI AIRPORT	ROBERTS	TX95	393	017221	N	2002	MILBUR SE	MILAM	TX10	331	473756	OA	1976
MIAMI BLUFFS	ROBERTS	TX95	393	016971	N	2001	MILBUR SW	BURLESON	TX30	051	473768	OA	1968
MIAMI FENOGLIO	MONTAGUE	TX90	337	470916	O	1952	MILBUR SW	MILAM	TX10	331	473768	OA	1968
MIAMI NORTH	ROBERTS	TX95	393	007927	OA	1983	MILBY CREEK	GOLIAD	TX20	175	008240	N	1982
MICAR	STEPHENS	TX70	429	007928	OA	1982	MILES	HARDEMAN	TX90	197	000736	OA	1980
MICH TEX	YOUNG	TX90	503	471164	O	1965	MILES	RUNNELS	TX75	399	000736	N	1979
MICHAEL	SHACKELFORD	TX70	417	009292	OA	1985	MILES CATTLE CO	PARKER	TX70	367	473975	N	1977
MICHAEL BIRCH	FREESTONE	TX50	161	006146	ONA	1983	MILES NORTH	RUNNELS	TX75	399	474016	OA	1949
MICHAEL BRENNAN	YOUNG	TX90	503	471178	OA	1977	MILES-JACKSON	WISE	TX90	497	473985	ONA	1955
MICHAEL DEAN	LIVE OAK	TX20	297	006926	N	1984	MILESTONE	IRION	TX75	235	010552	OA	1985
MICHELLE	STEPHENS	TX70	429	010807	N	1986	MILHAM	SHACKELFORD	TX70	417	474264	N	1951
MICHELLE KAY	DICKENS	TX85	125	007420	OA	1983	MILHEIM	AUSTIN	TX30	015	474295	ON	1950
MICHELLE KAY	KENT	TX85	263	007420	OA	1983	MILL BRANCH	TYLER	TX30	457	010553	OA	1985
MICHELSON	BROOKS												

# TEXAS

Field Name	County Name	State Sub	Co Code	Field Code	Field Disc Type	Year	Field Name	County Name	State Sub	Co Code	Field Code	Field Disc Type	Year
MILLER VIDOR	ORANGE	TX30	361	474915	O	1955	MIRIAM	LYNN	TX85	305	478356	OA	1966
MILLER-DUVAL	DUVAL	TX40	131	474760	O	1953	MIS RAZES	CALLAHAN	TX70	059	004018	ONA	1982
MILLER-ELBERT	THROCKMORTON	TX70	447	474791	O	1971	MISHELLY	PECOS	TX80	371	478418	OA	1960
MILLERSVIEW	CONCHO	TX75	095	475070	O	1953	MISS ANNE	MONTGOMERY	TX30	339	008242	OA	1981
MILLERSVIEW NORTH	CONCHO	TX75	095	000737	OA	1980	MISS ELA	TOM GREEN	TX75	451	478425	OA	1975
MILLERSVIEW SW	CONCHO	TX75	095	016528	N	2000	MISS JANE	TOM GREEN	TX75	451	014789	O	1994
MILLERSVIEW WEST	CONCHO	TX75	095	015944	ON	1995	MISS MASON	GOLIAD	TX20	175	014997	N	1994
MILLERSVIEW-WAIDE	CONCHO	TX75	095	475101	O	1953	MISSING TOM	STONEWALL	TX70	433	015542	O	1995
MILLERVIEW	CONCHO	TX75	095	011804	N	1976	MISSION	BEXAR	TX10	029	478449	O	1940
MILLET WEST	LA SALLE	TX10	283	475125	O	1976	MISSION LAKE	REFUGIO	TX20	391	478480	O	1961
MILLIGAN	COKE	TX75	081	475163	ONA	1948	MISSION MTN	CALLAHAN	TX70	059	012580	N	1988
MILLIGAN DOME	BRAZORIA	TX30	039	475194	N	1950	MISSION RIVER	REFUGIO	TX20	391	478511	ONA	1932
MILLIGAN DOME	BRAZOS	TX30	041	475194	ONA	1942	MISSION VALLEY	VICTORIA	TX20	469	478573	ONA	1944
MILLIGAN DOME EAST	BRAZORIA	TX30	039	475225	N	1958	MISSION VALLEY NORTH	DE WITT	TX20	123	478604	ONA	1951
MILLIGAN DOME EAST	BRAZOS	TX30	041	475225	N	1957	MISSION VALLEY NORTH	GOLIAD	TX20	175	478604	N	1990
MILLIGAN EAST	BRAZOS	TX30	041	475256	ONA	1968	MISSION VALLEY NORTH	VICTORIA	TX20	469	478604	ONA	1951
MILLIGAN WEST	COKE	TX75	081	475287	O	1967	MISSION VALLEY SW	GOLIAD	TX20	175	009294	N	1984
MILLIGAN RANCH	GRAYSON	TX90	181	475357	OA	1974	MISSION VALLEY WEST	GOLIAD	TX20	175	478635	ONA	1949
MILLION	PALO PINTO	TX70	363	008241	OA	1984	MISSION VALLEY WEST	VICTORIA	TX20	469	478635	ONA	1949
MILLION DOLLAR STICK	THROCKMORTON	TX70	447	475362	OA	1976	MISSION WEST	HIDALGO	TX40	215	478666	ON	1955
MILLIORN	CALLAHAN	TX70	509	475380	OA	1948	MISSY	WEBB	TX40	479	013031	N	1988
MILLIS	YOUNG	TX90	503	475411	O	1968	MISSY A	EASTLAND	TX70	133	012581	N	1988
MILLS	HOOD	TX70	221	475535	N	1981	MISTAKE	NOLAN	TX70	353	478852	OA	1960
MILLS	THROCKMORTON	TX70	447	475535	OA	1950	MISTER SHINGLE	RUSK	TX60	401	014365	ONA	1992
MILLS BENNETT	BROOKS	TX40	047	475597	ONA	1953	MISTI	RUNNELS	TX75	399	478883	O	1957
MILLS BENNETT SOUTH	BROOKS	TX40	047	475628	OA	1962	MISTLETOE	GOLIAD	TX20	175	478914	N	1984
MILLS BENNETT WEST	BROOKS	TX40	047	017559	O	2004	MITCHELL	ARCHER	TX90	009	478945	OA	1980
MILLS RANCH	WHEELER	TX95	483	475752	ONA	1971	MITCHELL	MITCHELL	TX80	335	478945	O	1983
MILLS RANCH NORTH	WHEELER	TX95	483	475777	N		MITCHELL	PALO PINTO	TX70	363	478945	N	1984
MILLS RANCH SE	WHEELER	TX95	483	475782	N	1975	MITCHELL	RUNNELS	TX75	399	478945	O	1957
MILLS RANCH SOUTH	WHEELER	TX95	483	475787	N	1974	MITCHELL	STEPHENS	TX70	429	478945	N	1979
MILLSAP	JONES	TX70	253	475814	OA	1956	MITCHELL	WINKLER	TX80	495	478945	OA	1976
MILLSAP	PARKER	TX70	367	475814	N	1965	MITCHELL BEND	LEON	TX50	289	009295	N	1985
MILLSAP EAST	PALO PINTO	TX70	363	475845	N	1964	MITCHELL CREEK	FRANKLIN	TX60	159	478976	ONA	1948
MILLSAP EAST	PARKER	TX70	367	475845	ON	1964	MITCHELL CREEK	HOPKINS	TX50	223	478976	ONA	1948
MILLSAP NORTH	PARKER	TX70	367	475876	N	1965	MITCHELL CREEK NORTH	FRANKLIN	TX60	159	479007	OA	1970
MILLSAP SE	PARKER	TX70	367	475907	N	1969	MITCHELL CREEK NORTH	HOPKINS	TX50	223	479007	OA	1970
MILLSAPUGH	CROCKETT	TX75	105	475938	O	1965	MITCHELL CREEK SW	HOPKINS	TX50	223	479016	OA	1977
MILLSAPUGH RANCH	CROCKETT	TX75	105	014996	N	1994	MITCHELL RANCH	CROCKETT	TX75	105	013258	N	1989
MILLWEE	HOWARD	TX80	227	001716	OA	1980	MITCHELL-STARK	CHEROKEE	TX60	073	011514	OA	1987
MILLWOOD	RUSK	TX60	401	005887	N	1984	MITTAG	JIM WELLS	TX40	249	012582	N	1988
MILLY KAY	RUNNELS	TX75	399	475960	OA	1977	MITTIE	COMANCHE	TX70	093	479286	ONA	1961
MILMAR	TOM GREEN	TX75	451	008567	N	1984	MITTIE	EASTLAND	TX70	133	479286	ONA	1961
MILO	BROWN	TX70	049	476062	OA	1985	MIXON	JASPER	TX30	241	008243	O	1982
MILSAP	PARKER	TX70	367	009871	N	1973	MIYAGI	NACOGDOCHES	TX60	347	014044	N	1990
MILSTEAD	JONES	TX70	253	476186	OA	1953	M-K	THROCKMORTON	TX70	447	437954	OA	1967
MILSTEAD SOUTH	JONES	TX70	253	476217	O	1964	MLB	REAGAN	TX75	383	010811	OA	1986
MILTON	HARRIS	TX30	201	476248	ONA	1953	MLJ	FRIO	TX10	163	007629	OA	1984
MILTON EAST	HARRIS	TX30	201	476279	N	1967	MNBC	THROCKMORTON	TX70	447	009296	OA	1985
MILTON NORTH	HARRIS	TX30	201	476310	N	1963	MOAB	JONES	TX70	253	012012	O	1987
MILTON WEST	HARRIS	TX30	201	476372	N	1968	MOATES	EASTLAND	TX70	133	003095	N	1982
MILTONS COUNSEL	SCURRY	TX85	415	015143	O	1994	MOBAY	EASTLAND	TX70	133	003894	OA	1983
MIM	IRION	TX75	235	476403	OA	1959	MOBEETIE	WHEELER	TX95	483	479760	ONA	1963
MIM NW	IRION	TX75	235	000738	OA	1978	MOBEETIE SE	WHEELER	TX95	483	479791	N	1970
MIMMS CREEK	FREESTONE	TX50	161	476422	N	1978	MOBEETIE SOUTH	WHEELER	TX95	483	479794	N	1977
MINDEN	RUSK	TX60	401	476558	ONA	1954	MOBEETIE WEST	WHEELER	TX95	483	479800	N	1977
MINDEN EAST	RUSK	TX60	401	476562	ONA	1974	MOBIL-DAVID	NUECES	TX40	355	479822	ONA	1965
MINDEN SOUTH	RUSK	TX60	401	003893	O	1983	MOBIL-DAVID EAST	NUECES	TX40	355	009297	OA	1985
MINDEN WEST	RUSK	TX60	401	001717	ONA	1981	MOBIL-DAVID SW	NUECES	TX40	355	000141	N	1997
MINDY BROWN	CHEROKEE	TX60	073	017287	N	2002	MOBIL-DAVID WEST	NUECES	TX40	355	479853	N	1965
MINDY SOUTH	SHACKELFORD	TX70	417	001718	N	1979	MOBILE	THROCKMORTON	TX70	447	479884	OA	1950
MINEOLA	WOOD	TX60	499	476589	O	1949	MOBY DICK	PARKER	TX70	367	479930	ONA	1980
MINERAL	BEE	TX20	025	476651	ON	1930	MOCA	WEBB	TX40	479	479946	ONA	1932
MINERAL CREEK WEST	GRAYSON	TX90	181	001719	N	1980	MOCCASIN CREEK	HARRISON	TX60	203	008568	N	1986
MINERAL EAST	BEE	TX20	025	476713	ONA	1960	MODESTA	HOWARD	TX80	227	480442	O	1954
MINERAL NORTH	BEE	TX20	025	476744	ONA	1949	MODESTA NORTH	HOWARD	TX80	227	480473	O	1966
MINERAL NW	BEE	TX20	025	010554	N	1985	MODESTA SOUTH	HOWARD	TX80	227	480504	OA	1967
MINERAL POND	ROBERTSON	TX50	395	016338	N	1997	MODESTA SW	HOWARD	TX80	227	480535	O	1960
MINERAL SOUTH	BEE	TX20	025	476775	ON	1950	MODINE	WILBARGER	TX90	487	480597	O	1954
MINERAL SW	BEE	TX20	025	006975	N	1984	MODNEY	PALO PINTO	TX70	363	008569	N	1984
MINERAL WELLS	PALO PINTO	TX70	363	476837	N	1961	MOE	CLAY	TX90	077	480628	O	1963
MINERAL WELLS EAST	PALO PINTO	TX70	363	001720	N	1980	MOE	PALO PINTO	TX70	363	480628	N	1979
MINERAL WELLS NORTH	PALO PINTO	TX70	363	476868	ONA	1960	MOELSON	IRION	TX75	235	017128	O	2002
MINERAL WELLS SOUTH	PALO PINTO	TX70	363	476872	ON	1978	MOFFETT	STONEWALL	TX70	433	480752	OA	1975
MINERAL WELLS SOUTH	PARKER	TX70	367	476872	N	1978	MOGLIA	DUVAL	TX40	131	480814	O	1957
MINERAL WEST	BEE	TX20	025	476899	ONA	1952	MOGLIA	WEBB	TX40	479	480814	ONA	1982
MINERVA-ROCKDALE	MILAM	TX10	331	476961	ONA	1921	MOHAT	COLORADO	TX30	089	480907	N	1969
MING BEND	YOUNG	TX90	503	476992	O	1953	MOHAT WEST	COLORADO	TX30	089	003096	ONA	1982
MINGS CHAPEL	UPSHUR	TX60	459	001721	N	1981	MOHAWK	YOUNG	TX90	503	480945	OA	1978
MINGUS	ERATH	TX70	143	477085	N	1960	MOIRA	MARION	TX60	315	010555	N	1985
MINGUS	PALO PINTO	TX70	363	477085	N	1960	MOLINA	BEE	TX20	025	011592	N	2000
MINGUS SHORTTROWS	PALO PINTO	TX70	363	012011	ON	1987	MOLLIE	WILSON	TX10	493	006504	OA	1984
MINNIE	ERATH	TX70	143	477329	N	1977	MOLLY B	TAYLOR	TX70	441	016580	O	2000
MINNIE BOCK	NUECES	TX40	355	477333	ONA	1930	MOLLY-JANE	SMITH	TX60	423	481186	OA	1962
MINNIE BOCK EAST	NUECES	TX40	355	477364	ONA	1959	MOLTON	PALO PINTO	TX70	363	010556	N	1985
MINNIE BOCK NE	NUECES	TX40	355	477395	ONA	1955	MOMAC	COLEMAN	TX70	083	008570	OA	1984
MINNIE BOCK NORTH	NUECES	TX40	355	477426	ONA	1946	MOMAR	YOUNG	TX90	503	010813	O	1986
MINNIE BOCK NW	NUECES	TX40	355	477457	OA	1967	MOMMA BEAR	ERATH	TX70	143	014571	N	1992
MINNIE BOCK WEST	NUECES	TX40	355	477488	ONA	1954	MON BAK	MARTIN	TX80	317	013904	OA	1991
MINNIE-ROY	STEPHENS	TX70	429	477581	O	1957	MONA	PECOS	TX80	371	481248	N	1964
MINNITA	VICTORIA	TX20	469	477643	ONA	1950	MONA BETH	JONES	TX70	253	013619	OA	1990
MINOAK	BEE	TX20	025	477736	ON	1952	MONA SOUTH	PECOS	TX80	371	010559	N	1985
MINOAK	REFUGIO	TX20	391	477736	ON	1952	MONAHANS	WARD	TX80	475	481310	ONA	1942
MINOAK NORTH	BEE	TX20	025	477767	N	1949	MONAHANS	WINKLER	TX80	495	481310	ONA	1942
MINOR	MONTAGUE	TX90	337	477798	OA	1948	MONAHANS DRAW	ECTOR	TX80	135	003896	OA	1983
MINOR	WICHITA	TX90	485	477798	OA	1983	MONAHANS EAST	GLASSCOCK	TX80	173	481341	OA	1962
MINOR NORTH	MONTAGUE	TX90	337	477829	O	1954	MONAHANS EAST	WINKLER	TX80	495	481341	OA	1962
MINOR NW	MONTAGUE	TX90	337	477860	O	1952	MONAHANS NE	WINKLER	TX80	495	481372	ONA	1964
MINOR WEST	MONTAGUE	TX90	337	477891	OA	1949	MONAHANS NORTH	WARD	TX80	475	481403	OA	1944
MINTA WRIGHT	YOUNG	TX90	503	477922	OA	1949	MONAHANS NORTH	WINKLER	TX80	495	481403	OA	1944
MINTA WRIGHT SOUTH	YOUNG	TX90	503	477953	O	1961	MONAHANS NW	WARD	TX80	475	015823	O	1994
MINTER	JONES	TX70	253	477984									



Field Name	County Name	State Sub	Co Code	Field Code	Field Disc Type Year	Field Name	County Name	State Sub	Co Code	Field Code	Field Disc Type Year
MONKSFIELD	BEXAR	TX10	029	481744	OA 1956	MORRELL	JONES	TX70	253	485758	OA 1978
MONROE	RUSK	TX60	401	481868	N 1978	MORRELL	SHACKELFORD	TX70	417	485758	OA 1978
MONROE	WARD	TX80	475	481868	OA 1930	MORRIS	COLEMAN	TX70	083	485774	O 1925
MONROE DEEP	WARD	TX80	475	482057	N 1973	MORRIS	JACK	TX90	237	485774	ONA 1950
MONROE-YOUNG	NOLAN	TX70	353	008723	OA 1984	MORRIS	TARRANT	TX90	439	485774	ONA 1997
MONSON	KARNES	TX20	255	482240	ONA 1966	MORRIS	WISE	TX90	497	485774	ONA 1950
MONSON SW	BEE	TX20	025	482271	ONA 1966	MORRIS	YOUNG	TX90	503	485774	ONA 1950
MONSON SW	KARNES	TX20	255	482271	ONA 1966	MORRIS COATS	NACOGDOCHES	TX60	347	485805	N 1957
MONT	LAVACA	TX20	285	482285	N 1977	MORRIS DYE	GOLIAD	TX20	175	011212	N 1987
MONTAGUE	MONTAGUE	TX90	337	482364	ONA 1953	MORRIS WOODS	EASTLAND	TX70	133	485898	N 1954
MONTAGUE COUNTY REGULAR	MONTAGUE	TX90	337	482395	ONA 1918	MORRISETT	CALLAHAN	TX70	059	485929	O 1948
MONTANA	PALO PINTO	TX70	363	012583	N 1988	MORRISETT	SHACKELFORD	TX70	417	485929	O 1948
MONTE	IRION	TX75	235	482457	O 1952	MORRISETT WEST	CALLAHAN	TX70	059	485960	OA 1952
MONTE CHRISTO	HIDALGO	TX40	215	482488	ONA 1953	MORRISETT WEST	SHACKELFORD	TX70	417	485960	OA 1952
MONTE CHRISTO EAST	HIDALGO	TX40	215	482519	N 1963	MORRISON	CROCKETT	TX75	105	485991	N 1966
MONTE CHRISTO NE	HIDALGO	TX40	215	482574	N 1974	MORRISON	RUNNELS	TX75	399	485991	OA 1982
MONTE CHRISTO NORTH	HIDALGO	TX40	215	482550	ONA 1954	MORRISON	TAYLOR	TX70	441	485991	ONA 1952
MONTE CHRISTO SOUTH	HIDALGO	TX40	215	482581	N 1960	MORRISON	THROCKMORTON	TX70	447	485991	ONA 1952
MONTE PASTURE	KENEDY	TX40	261	482612	ON 1956	MORRISON RANCH	ROBERTS	TX95	393	486146	ONA 1963
MONTEATH	DENTON	TX90	121	007146	N 1980	MORRISON RANCH NORTH	OCHILTREE	TX95	357	010815	N 1986
MONTEATH	WISE	TX90	497	007146	N 1980	MORRISON SE	VAL VERDE	TX10	465	486208	N 1969
MONTEMAYOR	DUVAL	TX40	131	001724	OA 1978	MORRISON-BULLOCK	CASS	TX60	067	006380	N 1990
MONTEMAYOR SOUTH	DUVAL	TX40	131	010814	OA 1986	MORRIS	SUTTON	TX75	435	008573	N 1984
MONTEOLA	BEE	TX20	025	482736	N 1964	MORRIS-WHITLEY	RUNNELS	TX75	399	485867	OA 1951
MONTEREY LAKE	MARION	TX60	315	007424	N 1982	MORROW	MENARD	TX75	327	486332	O 1946
MONTGOMERY	COOKE	TX90	097	482860	O 1982	MORROW	TOM GREEN	TX75	451	486332	N 1979
MONTGOMERY	JONES	TX70	253	482860	OA 1952	MORSE	HANSFORD	TX95	195	486363	ON 1966
MONTGOMERY	SHACKELFORD	TX70	417	482860	N 1978	MORSE NE	HANSFORD	TX95	195	486425	N 1974
MONTGOMERY	THROCKMORTON	TX70	447	482860	OA 1982	MORSE NORTH	HANSFORD	TX95	195	486440	N 1978
MONTGOMERY	WISE	TX90	497	482860	N 1983	MORSE SW	HANSFORD	TX95	195	486528	ON 1971
MONTHALIA	GONZALES	TX10	177	482922	O 1954	MORSE SW	HUTCHINSON	TX95	233	486528	ON 1971
MONTY	PALO PINTO	TX70	363	010561	N 1985	MORSE SW	SHERMAN	TX95	421	486528	N 1994
MONUMENT	IRION	TX75	235	483046	OA 1976	MORTON	PALO PINTO	TX70	363	486611	N 1978
MONUMENT DRAW	PECOS	TX80	371	483108	N 1980	MOSCA	BEE	TX20	025	487045	ON 1959
MONUMENT DRAW	WINKLER	TX80	495	483108	OA 1982	MOSQUITO CREEK	GOLIAD	TX20	175	487324	N 1990
MONUMENT HILL	FAYETTE	TX30	149	483139	O 1964	MOSQUITO POINT	CALHOUN	TX20	057	487386	OA 1967
MONUMENT RK	WARD	TX80	475	015824	O 1996	MOSQUITO POINT EAST	CALHOUN	TX20	057	487417	ON 1967
MOODY	FREESTONE	TX50	161	483201	ON 1947	MOSQUITO POINT NE	CALHOUN	TX20	057	487421	N 1974
MOODY	PARKER	TX70	367	483201	O 1955	MOSS	ECTOR	TX80	135	487448	OA 1955
MOODY IV	YOUNG	TX90	503	013032	O 1989	MOSS	EDWARDS	TX10	137	487448	N 1978
MOODY RANCH	JACKSON	TX20	239	483263	ONA 1945	MOSS BLUFF	CHAMBERS	TX30	071	487479	OA 1950
MOODY RANCH SOUTH	JACKSON	TX20	239	483294	ONA 1961	MOSS BLUFF	LIBERTY	TX30	291	487479	OA 1950
MOON	STEPHENS	TX70	429	483356	ONA 1953	MOSS BLUFF NORTH	LIBERTY	TX30	291	487510	N 1951
MOON CAMP	COTTLE	TX85	101	012014	OA 1987	MOSS BLUFF NW	LIBERTY	TX30	291	001732	N 1981
MOON SE	STEPHENS	TX70	429	483449	OA 1965	MOSS BLUFF WEST	LIBERTY	TX30	291	487541	N 1959
MOONEY	PALO PINTO	TX70	363	483480	N 1984	MOSS CREEK	HOWARD	TX80	227	487550	O 1971
MOONEY EAST	DE WITT	TX20	123	483511	N 1978	MOSS HILL NORTH	LIBERTY	TX30	291	487634	OA 1956
MOONEY NE	DE WITT	TX20	123	001725	N 1979	MOSS HILL NW	LIBERTY	TX30	291	487665	ONA 1957
MOONLIGHT	ANDREWS	TX80	003	483556	OA 1978	MOSS HILL SOUTH	LIBERTY	TX30	291	487727	OA 1959
MOONLIGHT	MIDLAND	TX80	329	483556	OA 1978	MOSS LAKE	HOWARD	TX80	227	487789	OA 1963
MOONLIGHT WEST	MIDLAND	TX80	329	006574	OA 1984	MOSSEY	WILSON	TX10	493	487882	OA 1977
MOONROCK	GREGG	TX60	183	009465	OA 1984	MOSSEY	CLAY	TX90	077	008574	OA 1984
MOORE	COLEMAN	TX70	083	483635	O 1946	MOSSWELL	ECTOR	TX80	135	487944	OA 1964
MOORE	COMANCHE	TX70	093	483635	N 1983	MOSSY GROVE	MADISON	TX30	313	487975	N 1997
MOORE	HOWARD	TX80	227	483635	OA 1937	MOSSY GROVE	WALKER	TX30	471	487975	N 1965
MOORE	JACK	TX90	237	483635	N 1982	MOTAS NEGRAS	KLEBERG	TX40	273	488006	OA 1945
MOORE BROS	COMANCHE	TX70	093	007102	N 1998	MO-TEX	WHEELER	TX95	483	000326	N 1980
MOORE ESTATE	MATAGORDA	TX30	321	483697	N 1958	MOTL	HOCKLEY	TX85	219	002190	O 1982
MOORE J	SCHLEICHER	TX75	413	002186	N 1982	MOTLEY	RUNNELS	TX75	399	488037	ON 1955
MOORE STATION	HENDERSON	TX50	213	006575	ONA 1984	MOTLEY EAST	RUNNELS	TX75	399	488068	O 1963
MOORE-HOOPER	LOVING	TX80	301	483736	ONA 1973	MOTLEY NORTH	RUNNELS	TX75	399	488099	ONA 1957
MOORES	FORT BEND	TX30	157	483976	N 1936	MOTLEY NW	RUNNELS	TX75	399	488130	OA 1959
MOORES ORCHARD	FORT BEND	TX30	157	484007	ONA 1926	MOTLEY SE	RUNNELS	TX75	399	488161	O 1966
MOORES ORCHARD EAST	FORT BEND	TX30	157	013713	OA 1990	MOTLEY WEST	RUNNELS	TX75	399	488192	ON 1966
MOORES ORCHARD NE	FORT BEND	TX30	157	004019	OA 1983	MOTT SLOUGH	WHARTON	TX30	481	012584	ONA 1988
MOORINGSPOINT	HARRISON	TX60	203	484100	OA 1950	MOTT SLOUGH WEST	WHARTON	TX30	481	014119	O 1991
MOOS	WEBB	TX40	479	484193	ON 1953	MOUTLON	LAVACA	TX20	285	488208	N 1972
MOOSE	ECTOR	TX80	135	484224	OA 1955	MOUND LAKE	LYNN	TX85	305	488285	OA 1948
MOOSE	MIDLAND	TX80	329	484224	OA 1955	MOUND LAKE	TERRY	TX85	445	488285	OA 1948
MOOSE OIL & GAS	LAVACA	TX20	285	005268	N 1996	MOUND LAKE EAST	LYNN	TX85	305	007427	OA 1984
MORALES	JACKSON	TX20	239	484379	N 1946	MOUND LAKE NORTH	TERRY	TX85	445	488316	OA 1964
MORALES EAST	JACKSON	TX20	239	484441	N 1953	MOUND LAKE NW	TERRY	TX85	445	013150	O 1989
MORALES NORTH	JACKSON	TX20	239	484472	N 1953	MOUND PRAIRIE	ANDERSON	TX60	001	488378	ON 1961
MORALES NORTH	LAVACA	TX20	285	484472	N 1953	MOUND PRAIRIE SOUTH	ANDERSON	TX60	001	488409	N 1970
MORALES SOUTH	JACKSON	TX20	239	484503	N 1962	MOUND PRAIRIE WEST	ANDERSON	TX60	001	488440	ON 1969
MORALES SW	JACKSON	TX20	239	484534	N 1958	MOUNT ENTERPRISE EAST	RUSK	TX60	401	004255	ONA 1983
MORALES SW	LAVACA	TX20	285	484534	N 1958	MOUNT LUCAS	LIVE OAK	TX20	297	488936	ONA 1923
MORAN	SHACKELFORD	TX70	417	484565	ONA 1956	MOUNT LUCAS EAST	LIVE OAK	TX20	297	488967	N 1953
MORAN EAST	SHACKELFORD	TX70	417	484596	ONA 1966	MOUNT LUCAS NORTH	LIVE OAK	TX20	297	488998	O 1957
MORAN NORTH	SHACKELFORD	TX70	417	484627	OA 1967	MOUNT LUCAS NW	LIVE OAK	TX20	297	009627	N 1982
MORAN SE	SHACKELFORD	TX70	417	484651	ONA 1973	MOUNT OLIVE	STONEWALL	TX70	433	489091	OA 1980
MORAN WEST	SHACKELFORD	TX70	417	484655	OA 1975	MOUNT SUSAN	TOM GREEN	TX75	451	489246	OA 1955
MORAN-BURTON	SHACKELFORD	TX70	417	484592	N 1973	MOUNT SUSAN SOUTH	TOM GREEN	TX75	451	489277	ONA 1954
MORENE	TAYLOR	TX70	441	484813	O 1955	MOUNT SYLVAN	SMITH	TX60	423	491262	OA 1946
MORELAND	HOCKLEY	TX85	219	484999	O 1958	MOUNTAIN BLUFF	TARRANT	TX50	439	017288	N 2003
MORELAND	YOUNG	TX90	503	484999	OA 1983	MOUNTAIN CREEK	COOKE	TX90	097	004257	OA 1983
MORENCO	EASTLAND	TX70	133	004254	OA 1983	MOUNTAIN HOME	KERR	TX10	265	489394	OA 1982
MORGAN	LIPSCOMB	TX95	295	485061	ON 1995	MOUNTAIN VIEW	LIVE OAK	TX20	297	489432	ON 1963
MORGAN	SAN PATRICIO	TX40	409	485061	ONA 1948	MOUNTAIN VIEW NE	LIVE OAK	TX20	297	489468	N 1978
MORGAN BLUFF	ORANGE	TX30	361	010562	OA 1985	MOUNTAIN VIEW NORTH	LIVE OAK	TX20	297	001734	N 1979
MORGAN CREEK	HOWARD	TX80	227	485123	OA 1988	MOURNING DOVE	HOWARD	TX80	227	013552	OA 1990
MORGAN MILL	ERATH	TX70	143	485191	ON 1977	MOURSUND	ATASCOSA	TX10	013	489525	O 1956
MORGAN NW	SAN PATRICIO	TX40	409	485197	N 1978	MOUSTRAY-MOORE	STONEWALL	TX70	433	489711	O 1950
MORGAN RANCH	HOWARD	TX80	227	485216	OA 1971	MOYLAN	EASTLAND	TX70	133	007632	OA 1984
MORGAN WEST	SAN PATRICIO	TX40	409	001728	N 1981	MOZELLE	SCHLEICHER	TX75	413	489959	OA 1956
MORGANITE	OFFSHORE-STATE	TX05	990	002188	N 1982	MOZELLE NUTT	CONCHO	TX75	095	489970	ONA 1976
MORGANS CREEK	POLK	TX30	373	485433	OA 1949	MP	JACK	TX90	237	008577	N 1984
MORGANS CREEK EAST	POLK	TX30	373	485436	N 1975	M-P-C	SHACKELFORD	TX70	417	438047	OA 1957
MORGANS CREEK NE	POLK	TX30	373	485438	N 1975	M-RAY	SHACKELFORD	TX70	417	003882	N 1983
MORGAS	MONTGOMERY	TX30	339	485464	N 1964	M-RAY	STEPHENS	TX70	429	003882	ONA 1982
MORGAS	WALKER	TX30	471	485464	ONA 1964	MRH	RUNNELS	TX75	399	000740	N 1976
MORGAS	WHEELER	TX95	483	485464	N 1983	MRY	CHRAN	TX85	079	013716	OA 1990
MORGAS EAST	WALKER	TX30	471	005654	N 1983	MSTG ISL 746-L	OFFSHORE-STATE	TX05	990	875748	N 1988
MORITA	HOWARD	TX80	227	485495	O 1944	MSTG ISL BLK 748-L	OFFSHORE-STATE	TX05	990	875748	N 2001
MORITAS	WEBB	TX40	479	001729	N 1978	MSTG ISL BLK 773-L	OFFSHORE-STATE	TX05	990	875773	N 1982
MORITAS CREEK	WEBB	TX40	479	485527	N 1979	MSTG ISL BLK 881-L	OFFSHORE-STATE	TX05	990	007686	N 1978
MORITAS CREEK WEST	WEBB	TX40	479	003097	N 1982	MSTG ISL BLK 889	OFFSHORE-STATE	TX05	990	876889	ONA 1955
MORO	TAYLOR	TX70	441	485619	OA 1957	MT CALM	HILL	TX50	217	490301	OA 1928
M											

TEXAS

Field Name	County Name	State Sub	Co Code	Field Code	Field Disc Type	Year	Field Name	County Name	State Sub	Co Code	Field Code	Field Disc Type	Year
MT SION	PALO PINTO	TX70	363	001735	OA	1978	MUSTANG FLATS	ORANGE	TX30	361	017640	N	2004
MT SION	STEPHENS	TX70	429	001735	OA	1978	MUSTANG GULCH	BRAZORIA	TX30	039	013905	N	1990
MT VERNON	FRANKLIN	TX60	159	491324	OA	1958	MUSTANG ISLAND	NUECES	TX40	355	495788	ONA	1949
MT VERNON NORTH	FRANKLIN	TX60	159	491479	O	1986	MUSTANG ISLAND	OFFSHORE-STATE	TX05	990	495788	ONA	1979
MTS	DAWSON	TX85	115	006577	OA	1984	MUSTANG ISLAND 750-L	OFFSHORE-STATE	TX05	990	875750	N	1989
MU 861-L	OFFSHORE-STATE	TX05	990	875661	N	2002	MUSTANG ISLAND BLK 750	OFFSHORE-STATE	TX05	990	875750	N	1989
MUD CREEK	CHEROKEE	TX60	073	491789	N	1984	MUSTANG ISLAND BLK 797	OFFSHORE-STATE	TX05	990	875797	N	1983
MUD FLATS	ARANSAS	TX40	007	491913	ONA	1949	MUSTANG ISLAND BLK 883	OFFSHORE-STATE	TX05	990	876883	N	1973
MUD FLATS SOUTH	ARANSAS	TX40	007	491944	ONA	1966	MUSTANG ISLAND BLK 889S	OFFSHORE-STATE	TX05	990	876889	ONA	1955
MUD ISLAND	ARANSAS	TX40	007	491975	N	1964	MUSTANG ISLAND BLK 915S	OFFSHORE-STATE	TX05	990	876915	N	1984
MUD ISLAND LAKE	MATAGORDA	TX30	321	492006	O	1968	MUSTANG ISLAND SOUTH	NUECES	TX40	355	495819	N	1951
MUDD	COLORADO	TX30	089	492146	N	1979	MUSTANG ISLAND WEST	NUECES	TX40	355	495850	ONA	1966
MUDDY ROAD	JASPER	TX30	241	015315	N	1994	MUY BUENO	GOLIAD	TX20	175	013620	N	1990
MUDGE-GRAHAM	THROCKMORTON	TX70	447	492285	O	1947	MUY GRANDE	DUVAL	TX40	131	013259	N	1989
MUDGE-SLOAN	THROCKMORTON	TX70	447	492316	O	1949	MUY MALO	WEBB	TX40	479	013260	N	1989
MUDHILL	BEE	TX20	025	492347	ONA	1955	MUY SOLO	JIM WELLS	TX40	249	006976	N	1984
MUELLER	MONTAGUE	TX90	337	492409	OA	1942	MWH	GARZA	TX85	169	013554	OA	1990
MUELLER	STEPHENS	TX70	429	492409	OA	1983	MY WAY	IRION	TX75	235	013618	OA	1999
MUELLER-O-	STEPHENS	TX70	429	492502	OA	1949	MYERS	CALLAHAN	TX70	059	496215	ONA	1955
MUERTO CREEK	JIM WELLS	TX40	249	004467	N	1983	MYERS	JACK	TX90	237	496215	O	1938
MUGGINSVILLE	SHACKELFORD	TX70	417	492595	ONA	1949	MYERS WEST	JACK	TX90	237	496308	OA	1956
MUGGINSVILLE WEST	SHACKELFORD	TX70	417	492626	OA	1953	MYKAWA	HARRIS	TX30	201	496370	ONA	1929
MUHLE CREEK	BAYLOR	TX90	023	005663	OA	1983	MYKAWA EAST	HARRIS	TX30	201	006928	N	1984
MUIL	ATASCOSA	TX10	013	492688	OA	1946	MYKAWA NEW	HARRIS	TX30	201	496401	ONA	1934
MUIL	JIM WELLS	TX40	249	492688	N	1982	MYNARD	JACK	TX90	237	008792	OA	1985
MUIL SOUTH	JIM WELLS	TX40	249	004020	N	1983	MYRA	CALLAHAN	TX70	059	496432	O	1954
MUIR	PARKER	TX70	367	492750	N	1979	MYRL	BROWN	TX70	049	010566	N	1985
MUJERES CREEK	WEBB	TX40	479	000296	N	1980	MYRNA LYNN	RUNNELS	TX75	399	000741	ONA	1980
MULA PASTURE	MCMULLEN	TX10	311	492781	ONA	1952	MYRTLE	BORDEN	TX85	033	496463	OA	1951
MULA PASTURE EAST	MCMULLEN	TX10	311	007149	OA	1981	MYRTLE B	LOVING	TX80	301	008579	OA	1984
MULA PASTURE NORTH	LA SALLE	TX10	283	002192	ONA	1980	MYRTLE BEACH	HOOD	TX70	221	013504	N	1989
MULA PASTURE SOUTH	MCMULLEN	TX10	311	002193	N	1981	MYRTLE EAST	BORDEN	TX85	033	496494	OA	1959
MULA PASTURE WEST	LA SALLE	TX10	283	492812	ON	1975	MYRTLE NOLTE	HARRISON	TX60	203	011810	N	1987
MULA PASTURE WEST	MCMULLEN	TX10	311	492812	ONA	1971	MYRTLE NORTH	BORDEN	TX85	033	496525	OA	1961
MULANEX	COLEMAN	TX70	083	001736	OA	1981	MYRTLE NW	BORDEN	TX85	033	496556	OA	1967
MULBERRY	STERLING	TX80	431	492874	O	1966	MYRTLE SOUTH	BORDEN	TX85	033	496587	O	1971
MULBERRY CANYON	NOLAN	TX70	353	003581	O	1998	MYRTLE SPRINGS	VAN ZANDT	TX50	467	496618	ONA	1944
MULDER	GRAYSON	TX90	181	492936	OA	1954	MYRTLE SPRINGS NE	VAN ZANDT	TX50	467	496649	N	1970
MULDOON	FAYETTE	TX30	149	493029	ONA	1951	MYRTLE SW	BORDEN	TX85	033	496680	O	1992
MULDOON EAST	FAYETTE	TX30	149	493060	N	1962	MYRTLE WEST	BORDEN	TX85	033	496711	OA	1956
MULDOON NE	FAYETTE	TX30	149	493091	OA	1963	N A M	RUNNELS	TX75	399	497300	OA	1975
MULDOON SW	FAYETTE	TX30	149	493122	ONA	1950	N FUNSTON	JONES	TX70	253	015544	OA	1995
MULDOON WEST	FAYETTE	TX30	149	493153	ON	1952	N S D	BORDEN	TX85	033	497495	O	1958
MULE CREEK	MAVERICK	TX10	323	493246	N	1974	N T R	COLEMAN	TX70	083	497506	N	1978
MULE POND	MONTGOMERY	TX30	339	493315	O	1976	N Y Y	MARTIN	TX80	317	007151	OA	1982
MULE SPRINGS	LAVACA	TX20	285	493321	N	1975	NA	KING	TX85	269	006929	OA	1984
MULESHOE	CLAY	TX90	077	493339	O	1950	NAB	TAYLOR	TX70	441	005666	OA	1983
MULESHOE RANCH	STEPHENS	TX70	429	493352	ONA	1973	NABERS	BROWN	TX70	049	006672	OA	1984
MULKEY	JACK	TX90	237	014367	O	1991	NABORS	OCHILTREE	TX95	357	497557	N	1961
MULLEN RANCH	STONEWALL	TX70	433	493556	OA	1955	NABORS	WISE	TX90	497	497557	O	1958
MULLER	SHACKELFORD	TX70	417	009877	O	1987	NABOURS	RUNNELS	TX75	399	000742	OA	1980
MULLIGAN NE	BRAZOS	TX30	041	001737	OA	1983	NACHLINGER	BROWN	TX70	049	008248	N	1984
MULLINAX	JACK	TX90	237	003099	ONA	1982	NACOGDOCHES	ANGELINA	TX60	005	497588	OA	1866
MULLINIX	TARRANT	TX50	439	016564	N	1998	NACOGDOCHES	NACOGDOCHES	TX60	347	497588	OA	1866
MULLMACK	LEON	TX50	289	015906	N	1996	NACOGDOCHES EAST	NACOGDOCHES	TX60	347	497591	N	1980
MUMFORD NORTH	ROBERTSON	TX50	395	016627	N	2001	NACOGDOCHES NW	NACOGDOCHES	TX60	347	006578	N	1984
MUMMERT	ARCHER	TX90	009	493773	O	1950	NACONICHE CREEK	NACOGDOCHES	TX60	347	497601	ONA	1978
MUNCHI	HUTCHINSON	TX95	233	015877	O	1996	NACONICHE CREEK EAST	NACOGDOCHES	TX60	347	497604	N	1981
MUNDAY	KNOX	TX90	275	493835	O	1953	NACONICHE CREEK EAST	RUSK	TX60	401	497604	N	1981
MUNDAY EAST	KNOX	TX90	275	493866	O	1958	NACONICHE CREEK WEST	NACOGDOCHES	TX60	347	007520	N	1983
MUNGERVILLE	DAWSON	TX85	115	494021	OA	1951	NADA	COLORADO	TX30	089	497619	ONA	1944
MUNGERVILLE EAST	DAWSON	TX85	115	494052	OA	1956	NADA	WHARTON	TX30	481	497619	N	1944
MUNGERVILLE NW	DAWSON	TX85	115	494083	O	1953	NADA AQUI	HIDALGO	TX40	215	017129	O	2002
MUNN	COKE	TX75	081	494114	OA	1954	NADA EAST	COLORADO	TX30	089	013906	OA	1990
MUNNERLYN	STEPHENS	TX70	429	003899	OA	1983	NADA MUCHO	HARRIS	TX30	201	002578	N	1999
MUNN-GREEN	TOM GREEN	TX75	451	494123	OA	1975	NADA NE	COLORADO	TX30	089	497650	N	1962
MUNN-WESTEX	TOM GREEN	TX75	451	006150	ONA	1983	NADA SE	COLORADO	TX30	089	497681	ONA	1965
MUNN-WYNNE	CRANE	TX80	103	494145	O	1972	NADA SOUTH	COLORADO	TX30	089	497712	N	1956
MUNOZ	ZAPATA	TX40	505	010565	N	1985	NADA SOUTH	WHARTON	TX30	481	497712	N	1956
MUNSON	MCMULLEN	TX10	311	494176	O	1938	NADA SW	COLORADO	TX30	089	497743	N	1962
MUNSON NE	MCMULLEN	TX10	311	494207	N	1966	NADA SW	WHARTON	TX30	481	497743	N	1962
MURDOCK	BROWN	TX70	049	494326	OA	1975	NADA WEST	COLORADO	TX30	089	497774	ON	1967
MURDOCK PASS	KENEDY	TX40	261	494362	ONA	1952	NAIL	SHACKELFORD	TX70	417	497898	ONA	1927
MURDOCK PASS EAST	KENEDY	TX40	261	494393	N	1964	NAIL 7-W	SHACKELFORD	TX70	417	001746	O	1978
MURDOCK PASS NORTH	KENEDY	TX40	261	494424	N	1968	NAIL NORTH	SHACKELFORD	TX70	417	497929	OA	1953
MURDOCK PASS NORTH	KLEBERG	TX40	273	494424	N	1968	NAIL RANCH-78-	SHACKELFORD	TX70	417	497991	OA	1970
MURDOCK PASS WEST	KENEDY	TX40	261	494455	N	1969	NAIL TRACT 2	SHACKELFORD	TX70	417	498022	O	1958
MURFEE	JONES	TX70	253	015543	O	1996	NAIL TRACT 20	SHACKELFORD	TX70	417	498053	OA	1957
MURFF	STEPHENS	TX70	429	011809	ONA	1987	NAIL-MONROE	SHACKELFORD	TX70	417	015000	O	1994
MURL	EASTLAND	TX70	133	014999	N	1994	NAILS CREEK	LEE	TX30	287	008580	OA	1984
MURPHEY	IRION	TX75	235	494509	ON	1972	NALL	STEPHENS	TX70	429	498146	OA	1982
MURPHREE	TAYLOR	TX70	441	494517	OA	1946	NALL	WISE	TX90	497	498146	OA	1958
MURPHS-HUMP	YOUNG	TX90	503	494548	OA	1951	NALL SE	WISE	TX90	497	498177	O	1959
MURPHY	DUVAL	TX40	131	494579	N	1958	NALL SOUTH	WISE	TX90	497	498208	ON	1958
MURPHY	THROCKMORTON	TX70	447	494579	O	1959	NAN	DIMMIT	TX10	127	002194	O	1979
MURPHY L	REFUGIO	TX20	391	002008	N	1999	NAN DAWS	YOUNG	TX90	503	015777	O	1997
MURPHY SISTERS	BEE	TX20	025	002009	N	1998	NANA RUTH	JONES	TX70	253	007237	O	1997
MURPHY-KUNKEL	THROCKMORTON	TX70	447	494703	O	1950	NANCE	MATAGORDA	TX30	321	498332	N	1962
MURRAY	YOUNG	TX90	503	494765	OA	1943	NANCE DIST 4	WEBB	TX40	479	498363	N	1958

Field Name	County Name	State Sub	Co Code	Field Code	Field Disc Type Year	Field Name	County Name	State Sub	Co Code	Field Code	Field Disc Type Year
NASSAU BAY	HARRIS	TX30	201	016177	N 1996	NEVINS	TAYLOR	TX70	441	502975	OA 1957
NASWORTHY	TOM GREEN	TX75	451	499107	O 1952	NEVINS EAST	RUNNELS	TX75	399	503006	OA 1961
NATALIE NICOLE	SHACKELFORD	TX70	417	015002	O 1994	NEVINS EAST	TAYLOR	TX70	441	503006	OA 1961
NATALIE ROSE	JONES	TX70	253	015003	O 1994	NEVINS SW	RUNNELS	TX75	399	503037	OA 1961
NATHAN MILLER	IRION	TX75	235	499324	OA 1957	NEVIS	ANDERSON	TX60	001	503068	ONA 1968
NATIONAL	WILBARGER	TX90	487	499355	OA 1945	NEW ANGELITA	SAN PATRICIO	TX40	409	503192	O 1947
NATIONS FIFTY-NINE	SHACKELFORD	TX70	417	015004	O 1993	NEW BARN	CASS	TX60	067	006445	N 1992
NAVARRO COLE	WEBB	TX40	479	499913	N 1956	NEW BIELAU	COLORADO	TX30	089	503316	ONA 1972
NAVARRO CROSSING	HOUSTON	TX60	225	499944	ONA 1938	NEW BIELAU SW	COLORADO	TX30	089	503327	N 1972
NAVARRO CROSSING	LEON	TX50	289	499944	ONA 1938	NEW BOOTS	COTTLE	TX85	101	015007	O 1995
NAVARRO CROSSING NE	HOUSTON	TX60	225	499975	OA 1967	NEW BOOTS	FOARD	TX90	155	015007	NA 1994
NAVARRO CROSSING SOUTH	HOUSTON	TX60	225	006579	OA 1984	NEW CHANCE	YOAKUM	TX85	501	003102	OA 1982
NAVARRO CROSSING SW	HOUSTON	TX60	225	015779	N 1996	NEW COLLINS	LIVE OAK	TX20	297	015617	O 1995
NAVASOTA	LIMESTONE	TX50	293	009298	N 1985	NEW DIANA	UPSHUR	TX60	459	503595	OA 1959
NAVASOTA RIVER	BRAZOS	TX30	041	015705	N 2000	NEW DIANA NORTH	UPSHUR	TX60	459	503626	OA 1968
NAVASOTA RIVER	BURLESON	TX30	051	015705	N 1997	NEW ERA	GAINES	TX85	165	503719	O 1997
NAVASOTA RIVER	GRIMES	TX30	185	015705	N 1995	NEW ERA SOUTH	GAINES	TX85	165	003749	OA 1998
NAVASOTA RIVER	WASHINGTON	TX30	477	015705	N 1995	NEW FRONTIER	CRANE	TX80	103	503781	O 1960
NAVIDAD	JACKSON	TX20	239	500037	N 1962	NEW HARMONY	SMITH	TX60	423	503834	OA 1964
NAVIGATOR	DICKENS	TX85	125	015564	O 1996	NEW HOPE	FRANKLIN	TX60	159	504184	ONA 1943
NAYFA	WILBARGER	TX90	487	015317	O 1995	NEW HOPE EAST	CAMP	TX60	063	504215	N 1972
NAYLOR	COLEMAN	TX70	483	500254	OA 1952	NEW KIRK	SHACKELFORD	TX70	417	504277	OA 1952
NAYLOR	JIM WELLS	TX40	249	500254	N 1945	NEW LONDON	RUSK	TX60	401	504339	OA 1983
NAZERA	MENARD	TX75	327	500285	O 1961	NEW MAG	GRAYSON	TX90	181	007152	O 1981
NBOP	YOUNG	TX90	503	014368	N 1992	NEW MALO SUEÑO	WEBB	TX40	479	013264	ON 1989
NDR	HOWARD	TX80	227	009299	OA 1985	NEW PROSPECT	RUSK	TX60	401	006582	OA 1984
NDST	HARDEMAN	TX90	197	012237	OA 1987	NEW RIVER BEND	REFUGIO	TX20	391	009998	ONA 1985
NEAL	ARCHER	TX90	009	500526	O 1948	NEW SALEM	PALO PINTO	TX70	363	504742	N 1982
NEAL	FREESTONE	TX50	161	500526	N 1979	NEW SEVEN	TAYLOR	TX70	441	504804	ONA 1959
NEAL	WHARTON	TX30	481	500526	N 1965	NEW SUMERFIELD	CHEROKEE	TX60	073	000746	N 1979
NEAL HILL	LIBERTY	TX30	291	500557	ONA 1965	NEW SWEDEN	TRAVIS	TX10	453	504866	OA 1955
NEAL HILL NORTH	LIBERTY	TX30	291	006306	O 1984	NEW TAITON	WHARTON	TX30	481	504897	N 1949
NEAL RANCH	UPTON	TX75	461	500588	OA 1948	NEW TAITON EAST	WHARTON	TX30	481	504906	N 1971
NEALE	JACK	TX90	237	500619	OA 1984	NEW TAITON NORTH	WHARTON	TX30	481	504928	N 1970
NEAR	HARDEMAN	TX90	197	015778	O 1995	NEW TAITON WEST	WHARTON	TX30	481	504959	N 1971
NEAR RANCH	SHACKELFORD	TX70	417	015005	ON 1994	NEW ULM	AUSTIN	TX30	015	504990	ONA 1945
NEARBURG	HOWARD	TX80	227	500681	ONA 1969	NEW ULM SE	AUSTIN	TX30	015	001758	N 1979
NEARCO	HOWARD	TX80	227	500712	O 1972	NEW ULM SW	AUSTIN	TX30	015	505000	ONA 1971
NEBBISH	CASS	TX60	067	500743	O 1957	NEW ULM SW	COLORADO	TX30	089	505000	ONA 1971
NECESSITY	STEPHENS	TX70	429	500929	ONA 1952	NEW WAVERLY	WALKER	TX30	471	505063	N 1972
NECHANITZ	FAYETTE	TX30	149	012401	OA 1988	NEW YEAR	BAYLOR	TX90	023	003904	OA 1983
NECHES	ANDERSON	TX60	001	500960	OA 1953	NEW YEAR '95	CONCHO	TX75	095	015743	O 1995
NECHES	CHEROKEE	TX60	073	500960	OA 1953	NEW YEARS EVE	JACK	TX90	237	003903	O 1983
NECHES EAST	CHEROKEE	TX60	073	500991	OA 1963	NEW YORK CITY	CLAY	TX90	077	505145	ONA 1947
NECHES NORTH	ANDERSON	TX60	001	501022	OA 1969	NEW YORK CITY EAST	CLAY	TX90	077	505176	O 1959
NECHES RIVER	JASPER	TX30	241	007637	OA 1983	NEW ZAPATA	ZAPATA	TX40	505	001759	N 1981
NECHES RIVER	ORANGE	TX30	361	007637	N 1993	NEWARK EAST	BOSQUE	TX90	035	003734	N 2002
NEDERLAND	JEFFERSON	TX30	245	017130	OA 2002	NEWARK EAST	COOKE	TX90	097	003734	2002
NEDES	THROCKMORTON	TX70	447	501084	OA 1952	NEWARK EAST	DENTON	TX90	121	003734	N 1981
NEEBE	JACK	TX90	237	501099	OA 1977	NEWARK EAST	HOOD	TX90	221	003734	N 2001
NEECE	COLEMAN	TX70	083	001750	OA 1981	NEWARK EAST	JACK	TX90	237	003734	ON 2001
NEEDLE CREEK	MCCULLOCH	TX75	307	014369	ON 1992	NEWARK EAST	JOHNSON	TX90	251	003734	N 2002
NEEDMORE	DDMMIT	TX10	127	501115	OA 1979	NEWARK EAST	MONTAGUE	TX90	337	003734	O 2001
NEEDVILLE	FORT BEND	TX30	157	501146	ONA 1941	NEWARK EAST	PALO PINTO	TX90	363	003734	N 2001
NEEDVILLE NE	FORT BEND	TX30	157	016230	N 2001	NEWARK EAST	PARKER	TX90	367	003734	N 2001
NEEDVILLE NORTH	FORT BEND	TX30	157	501177	N 1966	NEWARK EAST	TARRANT	TX90	439	003734	N 1981
NEEDVILLE SOUTH	FORT BEND	TX30	157	501208	ON 1959	NEWARK EAST	WISE	TX90	497	003734	ON 1981
NEEDVILLE WEST	FORT BEND	TX30	157	501239	ON 1961	NEWARK EAST	ERATH	TX90	143	003734	2003
NEEL	MENARD	TX75	327	003900	OA 1983	NEWCASTLE	YOUNG	TX90	503	505734	OA 1950
NEELY	DUVAL	TX40	131	501270	ONA 1956	NEWCASTLE EAST	YOUNG	TX90	503	505765	ON 1961
NEELY	STEPHENS	TX70	429	501270	OA 1982	NEWCASTLE NE	YOUNG	TX90	503	505827	OA 1969
NEELY	THROCKMORTON	TX70	447	501270	OA 1981	NEWCASTLE NORTH	YOUNG	TX90	503	505858	OA 1969
NEELY EAST	DUVAL	TX40	131	501332	OA 1965	NEWCOMB	SHACKELFORD	TX70	417	506044	OA 1951
NEELY NORTH	DUVAL	TX40	131	501363	O 1965	NEWELL	SHACKELFORD	TX70	417	506137	ONA 1955
NEELY WEST	DUVAL	TX40	131	501394	OA 1962	NEW-MAG	GRAYSON	TX90	181	504432	ONA 1955
NEELY-LAWN	TAYLOR	TX70	441	001752	OA 1977	NEWMAN	FISHER	TX70	151	506509	OA 1957
NEEPER	FISHER	TX70	151	001753	OA 1981	NEWMONT	STARR	TX40	427	506524	N 1975
NEFF	SHACKELFORD	TX70	417	501425	OA 1983	NEWORA	ORANGE	TX30	361	013265	N 1988
NEGRO CREEK	LIMESTONE	TX50	293	501487	OA 1926	NEWPORT	CLAY	TX90	077	506540	ONA 1951
NEHER	JACK	TX90	237	501511	N 1978	NEWPORT	JACK	TX90	237	506540	ONA 1951
NEIANDA	JONES	TX70	253	501518	OA 1945	NEWPORT NORTH	CLAY	TX90	077	506571	OA 1954
NEIANDA SE	JONES	TX70	253	501549	OA 1953	NEWPORT NW	CLAY	TX90	077	506602	O 1955
NEIANDA SOUTH	JONES	TX70	253	001754	OA 1981	NEWPORT SE	JACK	TX90	237	506633	OA 1963
NEIANDA WEST	JONES	TX70	253	501580	O 1956	NEWPORT SOUTH	JACK	TX90	237	506664	ONA 1963
NEILL	DENTON	TX90	121	501673	N 1988	NEWPORT SOUTH	MONTAGUE	TX90	337	506664	ON 1963
NEILL	FISHER	TX70	151	501673	O 1955	NEWPORT WEST	JACK	TX90	237	506695	ONA 1953
NEILL SOUTH	FISHER	TX70	151	501704	OA 1970	NEWSOM	GAINES	TX85	165	506757	N 1974
NEILL SOUTH	NOLAN	TX70	353	501704	OA 1970	NEWSOME	CAMP	TX60	063	506788	OA 1953
NELLIE	LAVACA	TX20	285	501828	N 1991	NEWSOME	FRIO	TX10	163	506788	OA 1953
NELLIE K	RUNNELS	TX75	399	007932	O 1981	NEWTON	NEWTON	TX30	351	506819	ONA 1949
NELSON	ANDREWS	TX80	003	502076	OA 1946	NEWTON BRANCH	CHEROKEE	TX60	073	506850	O 1968
NELSON	NUECES	TX40	355	502076	O 1936	NEWTON FARM	COLEMAN	TX70	083	506881	N 1971
NELSON & WADDELL	WHARTON	TX30	481	001755	ON 1978	NEWTON NORTH	NEWTON	TX30	351	506912	OA 1947
NELSON SCULLY	STEPHENS	TX70	429	003901	ON 1983	NEWTON RANCH	WEBB	TX40	479	506943	N 1970
NELSON SOUTH	ANDREWS	TX80	003	010986	O 1986	NEWTON SOUTH	NEWTON	TX30	351	506974	ONA 1957
NELSON-SILSBEE	HARDIN	TX30	199	502107	N 1964	NEYLAND	GOLIAD	TX20	175	008583	N 1984
NELSONVILLE	AUSTIN	TX30	015	502138	ONA 1951	NICHOLAS	CALLAHAN	TX70	059	507525	ONA 1978
NELSONVILLE WEST	AUSTIN	TX30	015	502151	OA 1974	NICHOLAS	EASTLAND	TX70	133	507525	ONA 1978
NELTA	HOPKINS	TX50	223	502169	N 1967	NICHOLS	HARRISON	TX60	203	507556	O 1967
NEMEC	NUECES	TX40	355	502185	N 1977	NICHOLS	HIDALGO	TX40	215	507556	ONA 1940
NENA GAIL	COLEMAN	TX70	083	003902	ONA 1983	NICHOLS 15	HOWARD	TX80	227	014699	O 1993
NENA LUCIA	NOLAN	TX70	353	502200	ONA 1955	NICHOLS CREEK	JASPER	TX30	241	507587	ONA 1963
NENA LUCIA EAST	NOLAN	TX70	353	502231	O 1963	NICHOLS CREEK EAST	NEWTON	TX30	351	506854	N 1984
NENA LUCIA NORTH	NOLAN	TX70	353	502262	O 1967	NICHOLS-KEETER	THROCKMORTON	TX70	447	001760	OA 1972
NENA LUCIA SOUTH	NOLAN	TX70	353	502283	O 1975	NICHOLSON	WEBB	TX40	479	507804	ONA 1947
NENA LUCIA WEST	MITCHELL	TX80	335	502293	OA 1962	NICK	RUNNELS	TX75	399	507885	OA 1978
NENA LUCIA WEST	NOLAN	TX70	353	502293	OA 1962	NICK OF TIME	CONCHO	TX75	095	017131	O 2002
NENNEY	STONEWALL	TX70	433	502324	OA 1951	NICKEL	GONZALES	TX10	177	002198	OA 1979
NESBETT	NAVARRO	TX50	349	502541	OA 1957	NICKEL	LAVACA	TX20	285	002198	OA 1979
NETA	ZAVALA	TX10	507	002197	ONA 1978	NICKELODEON	CALLAHAN	TX70	059	007933	OA 1982
NETTERVILLE	PECOS	TX80	371	502727	ONA 1934	NIC-OLE	KENT	TX85	263	016473	O 1999
NETTERVILLE	WARD	TX80	475	502727	ONA 1934	NIELS CARLSEN	WHARTON	TX30	481	508207	ONA 1950
NETTLE	ARANSAS	TX40	007	502836	N 1977	NIEMEYER	ARCHER	TX90	009	508222	OA 1977
NETTLE	FREESTONE	TX50	161	502836	N 1983	NIKOMA	ZAVALA	TX10	507	014576	N 1992
NETWORK	FAYETTE	TX30	149	014466	O 1988	NILE	WILLACY	TX40	489	508331	N 1967
NEUHAUS	JIM HOGG	TX40	247	502882	O 1942	NIMROD	EASTLAND	TX70	133	508486	ONA 1951
NEUHAUS-SHERRIN	STARR	TX40	427	008251	N 1983	NIMROD EAST	EASTLAND	TX70	133	001764	OA 1980
NEUHOFF	SHACKELFORD	TX70	417	502891	ONA 1973	NIMROD NE	EASTLAND	TX70	133	508517	N 1978
NEUHOFF	WOOD	TX60	499	502891	ONA 1978	NIMROD SOUTH	EASTLAND	TX70	133	001765	



TEXAS

Field Name	County Name	State Sub	Co Code	Field Code	Field Disc Type Year	Field Name	County Name	State Sub	Co Code	Field Code	Field Disc Type Year
NINE MILE POINT WEST	ARANSAS	TX40	007	508648	ONA 1977	NORRIS	WHARTON	TX30	481	512339	N 1979
NINE YEAR	LA SALLE	TX10	283	015319	O 1994	NORSWORTHY	REFUGIO	TX20	391	512463	O 1951
NINETEENTH HOLE	COLEMAN	TX70	083	001767	N 1981	NORTE	ZAVALA	TX10	507	002201	N 1978
NINETY ONE	POLK	TX30	373	013908	N 1990	NORTEX	ARCHER	TX90	009	512494	O 1955
NIPPLE PEAK	COKE	TX75	081	508734	OA 1955	NORTH CREEK RANCH	JACK	TX90	237	011812	N 1979
NIPPLE PEAK SOUTH	COKE	TX75	081	016934	OA 1998	NORTH LINE	YOAKUM	TX85	501	512589	OA 1978
NITA	MARION	TX60	315	508827	ONA 1969	NORTH OMEN	SMITH	TX60	423	016577	O 2000
NITA DEES	MARION	TX60	315	006583	N 1984	NORTH PASTURE	SAN PATRICIO	TX40	409	512592	ONA 1953
NITSCHKE	OCHILTREE	TX95	357	006584	ONA 1984	NORTH RIDGE	EASTLAND	TX70	133	016195	N 1994
NIX NORTH	ANDREWS	TX80	003	508920	N 1957	NORTH WILLOW	KING	TX85	269	016474	O 1999
NIX SOUTH	ANDREWS	TX80	003	508951	OA 1953	NORTH WILLOW EAST	KING	TX85	269	003747	O 1999
NIXON	GONZALES	TX10	177	508982	ONA 1950	NORTHAM	OCHILTREE	TX95	357	010571	N 1985
NIXON	WILSON	TX10	493	508982	ONA 1950	NORTHEAST AREA	STEPHENS	TX70	429	512866	OA 1950
NIXON EAST	GONZALES	TX10	177	508984	OA 1976	NORTHERN LIGHTS	STERLING	TX80	431	013151	O 1989
NIXON RANCH	SCHLEICHER	TX75	413	000748	OA 1980	NORTHERN RANCH	MATAGORDA	TX30	321	512928	ONA 1958
NIXON SE	GONZALES	TX10	177	002199	OA 1980	NORTHERN RANCH SOUTH	MATAGORDA	TX30	321	512959	ONA 1962
NIX-TODD	HEMPHILL	TX95	211	007220	N 1997	NORTHERN RANCH WEST	MATAGORDA	TX30	321	512990	OA 1966
N-J	YOUNG	TX90	503	497433	O 1963	NORTHINGTON	WHARTON	TX30	481	512999	N 1975
N-J EAST	YOUNG	TX90	503	497464	OA 1963	NORTHTRIDGE	JACK	TX90	237	513009	ONA 1973
NN	KING	TX85	269	008258	OA 1984	NORTHURP	LIPSCOMB	TX95	295	513021	ONA 1956
NO AMIGO	GLASSCOCK	TX80	173	016897	ONA 2001	NORTHURP	OCHILTREE	TX95	357	513021	ONA 1956
NO HAT	GARZA	TX85	169	015889	O 1991	NORTHURP SOUTH	OCHILTREE	TX95	357	513031	N 1971
NOACK	SHACKELFORD	TX70	417	509425	OA 1977	NORTHSTAR	WALLER	TX20	479	015659	N 1979
NOACK	WILLIAMSON	TX10	491	509425	OA 1933	NORTON	RUNNELS	TX75	399	513114	OA 1949
NOACK COW HERD	BURLESON	TX30	051	509432	ONA 1975	NORTON EAST	RUNNELS	TX75	399	513145	OA 1956
NOACK COW HERD	LEE	TX30	287	509432	ONA 1975	NORTON NORTH	RUNNELS	TX75	399	513176	ONA 1954
NOACK COW HERD EAST	BURLESON	TX30	051	509436	OA 1976	NORTON SOUTH	RUNNELS	TX75	399	513207	O 1967
NOACK COW HERD EAST	LEE	TX30	287	509436	OA 1976	NORTON WEST	RUNNELS	TX75	399	513269	ONA 1954
NOACK COW HERD NE	BURLESON	TX30	051	509440	OA 1978	NORVELL	STEPHENS	TX70	429	513362	ONA 1956
NOACK COW HERD SOUTH	LEE	TX30	287	509448	OA 1978	NORVELL SE	STEPHENS	TX70	429	513393	N 1956
NOBA	KNOX	TX90	275	509549	OA 1956	NORWEGIAN CREEK SOUTH	ANDERSON	TX60	001	012240	OA 1987
NOBILE	MONTAGUE	TX90	337	509611	OA 1969	NOSIVAD	CALLAHAN	TX70	059	008729	OA 1984
NOBLE NORTH	JACKSON	TX20	239	509766	N 1990	NOTLA	OCHILTREE	TX95	357	513548	N 1958
NOBLES	MIDLAND	TX80	329	509952	O 1958	NOTREES NORTH	ECTOR	TX80	135	513579	O 1956
NOCONA NORTH	MONTAGUE	TX90	337	510138	O 1953	NOVA	WOOD	TX60	499	513641	OA 1971
NOCONA SOUTH	MONTAGUE	TX90	337	510169	OA 1952	NOVA SOUTH	TITUS	TX60	449	000751	OA 1980
NOEL	THROCKMORTON	TX70	447	009301	N 1985	NOVA SOUTH	WOOD	TX60	499	000751	OA 1980
NOELKE	CROCKETT	TX75	105	510200	ONA 1940	NOVI	YOUNG	TX90	503	513703	O 1953
NOELKE NE	CROCKETT	TX75	105	510231	ONA 1953	NOVICE	COLEMAN	TX70	083	513734	ONA 1927
NOELKE SE	CROCKETT	TX75	105	510262	ONA 1958	NOVICE NORTH	COLEMAN	TX70	083	513765	ONA 1940
NOELKE SOUTH	CROCKETT	TX75	105	510293	O 1962	NOVICE SW	COLEMAN	TX70	083	513796	OA 1952
NOELKE WEST	CROCKETT	TX75	105	510324	ON 1961	NOVICE WEST	COLEMAN	TX70	083	513827	ONA 1952
NOFISH	FISHER	TX70	151	510355	OA 1955	NOVO-ALLEN	COLEMAN	TX70	083	010572	OA 1985
NOFISH	NOLAN	TX70	353	510355	O 1955	NOW	NOLAN	TX70	353	010823	O 1986
NOGO	RUSK	TX60	401	014370	ONA 1992	NOWAK	PALO PINTO	TX70	363	007934	N 1982
NOLAN COUNTY REGULAR	NOLAN	TX70	353	510386	O 1948	NPI 883-L	OFFSHORE-STATE	TX05	990	016703	N 2000
NOLAN EDWARD	WOOD	TX60	499	510417	OA 1949	NRC	EASTLAND	TX70	133	013721	OA 1990
NOLAND	PALO PINTO	TX70	363	510448	N 1958	NRM	FLOYD	TX85	153	001778	O 1977
NOLEN	SHACKELFORD	TX70	417	008935	ONA 1984	NSTB	TERRELL	TX75	443	015942	N 1996
NOLINGTON	TITUS	TX60	449	510510	OA 1961	NUARC	NUECES	TX40	355	514425	N 1966
NOLLEY	ANDREWS	TX80	003	510541	OA 1951	NUARC WEST	ARANSAS	TX40	007	001779	N 1979
NOLLEY	GAINES	TX85	165	510541	OA 1951	NUARC WEST	NUECES	TX40	355	001779	N 1979
NOLTE	LIBERTY	TX30	291	510603	N 1958	NUARE	NUECES	TX40	355	001780	N 1966
NOLTE MARSH	LIBERTY	TX30	291	004021	ONA 1982	NUECES	EDWARDS	TX10	137	514445	N 1973
NOLTY	CALHOUN	TX20	057	510618	ONA 1978	NUECES BAY	NUECES	TX40	355	514456	ONA 1948
NOMAD	GAINES	TX85	165	003750	O 1998	NUECES BAY DEEP CONSOL	SAN PATRICIO	TX40	409	004646	N 1998
NOME	JEFFERSON	TX30	245	510634	ONA 1936	NUECES BAY SOUTH	NUECES	TX40	355	514518	OA 1951
NOME NE	JEFFERSON	TX30	245	001770	ONA 1980	NUECES BAY WEST	NUECES	TX40	355	514549	ONA 1950
NOME NORTH	JEFFERSON	TX30	245	510665	ON 1957	NUECES BAY WEST	SAN PATRICIO	TX40	409	514549	ONA 1950
NOME SE	JEFFERSON	TX30	245	510691	ONA 1978	NUGENT NW	JONES	TX70	253	007935	OA 1982
NOME SOUTH	JEFFERSON	TX30	245	510696	ONA 1952	NUGENTS NOOK	CALLAHAN	TX70	059	001781	ONA 1979
NOMECO	VICTORIA	TX20	469	014045	N 1990	NUGGET	MARTIN	TX80	317	514611	O 1994
NOMISS	NOLAN	TX70	353	004472	OA 1983	NUMBAT	LIBERTY	TX30	291	014580	N 1992
NONA MILLS	HARDIN	TX30	199	510727	ONA 1950	NUMERO DOS	FISHER	TX70	151	003907	O 1983
NONA MILLS WEST	HARDIN	TX30	199	510758	N 1958	NUNLEY RANCH	LA SALLE	TX10	283	011815	N 1987
NOODLE	JONES	TX70	253	510882	OA 1947	NURSERY	CHAMBERS	TX30	071	514890	N 1983
NOODLE EAST	JONES	TX70	253	510944	OA 1950	NURSERY	VICTORIA	TX20	469	514890	ON 1953
NOODLE NORTH	JONES	TX70	253	510975	OA 1953	NURSERY EAST	VICTORIA	TX20	469	514921	N 1963
NOODLE NW	FISHER	TX70	151	511006	OA 1955	NURSERY SE	VICTORIA	TX20	469	001784	N 1977
NOODLE NW	JONES	TX70	253	511006	OA 1955	NURSERY SOUTH	VICTORIA	TX20	469	514952	N 1964
NOODLE SOUTH	JONES	TX70	253	511037	OA 1941	NURSERY SW	VICTORIA	TX20	469	514956	N 1976
NOODLE SW	JONES	TX70	253	001772	OA 1981	NUT CRACKER	FRANKLIN	TX60	159	015146	O 1992
NOODLE WEST	JONES	TX70	253	511068	ONA 1954	NUTRA	RUNNELS	TX75	399	515045	O 1965
NOODLE-CENTRAL	JONES	TX70	253	510913	OA 1943	NUTRA NE	RUNNELS	TX75	399	515076	OA 1966
NOODLEKIRK	JONES	TX70	253	511099	ONA 1955	NUTT	GLASSCOCK	TX80	173	003104	OA 1982
NOODLERONI	JACKSON	TX20	239	015320	N 1994	NUVALCO	ZAVALA	TX10	507	012018	N 1985
NOONDAY	SMITH	TX60	423	013621	N 1990	NUZ	PECOS	TX80	371	515324	ONA 1960
NORA	RUNNELS	TX75	399	511254	OA 1950	NWR	EASTLAND	TX70	133	016351	N 1996
NORA EAST	RUNNELS	TX75	399	511285	OA 1970	O D C	GAINES	TX85	165	516411	OA 1956
NORA MELINDA	JONES	TX70	253	016691	O 2001	O D C NE	GAINES	TX85	165	007155	OA 1982
NORA SE	RUNNELS	TX75	399	511316	OA 1962	O D C NORTH	GAINES	TX85	165	007640	OA 1981
NOR-AM	NUECES	TX40	355	511223	N 1970	O H R	STONEWALL	TX70	433	001785	OA 1983
NORAND	FISHER	TX70	151	511347	OA 1952	O H TRIANGLE	IRION	TX75	235	516432	O 1956
NORBEE	BEE	TX20	025	511378	ONA 1964	O HENRY	YOUNG	TX90	503	516442	O 1946
NORBEE SE	BEE	TX20	025	511392	ONA 1978	O L HILL	NAVARRO	TX50	349	516468	ONA 1973
NORBEE SOUTH	BEE	TX20	025	511398	ON 1972	O P L	YOUNG	TX50	503	516504	OA 1954
NORBEE WEST	BEE	TX20	025	511409	O 1965	O S R SOUTH	LEON	TX50	289	516597	O 1962
NORCABARRO	VAN ZANDT	TX50	467	013036	OA 1988	O S R SOUTH	MADISON	TX30	313	516597	O 1962
NORCRYST	ZAVALA	TX10	507	002200	O 1979	O W MAYFIELD	COLEMAN	TX70	083	008262	OA 1984
NORDAN	WEBB	TX40	479	004023	N 1981	OAK CREEK	NACOGDOCHES	TX60	347	516690	N 2002
NORDHEIM	DE WITT	TX20	123	511471	N 1951	OAK GROVE	ROBERTSON	TX50	395	516721	N 2000
NORDHEIM	KARNES	TX20	255	511471	ON 1942	OAK HILL	GREGG	TX60	183	516814	ONA 1958
NORDHEIM NORTH	DE WITT	TX20	123	511502	N 1970	OAK HILL	HARRISON	TX60	203	516814	ONA 1958
NORDHEIM SW	DE WITT	TX20	123	014046	N 1990	OAK HILL	RUSK	TX60	401	516814	ONA 1958
NORDIC	COLEMAN	TX70	083	005276	ONA 1982	OAK HILL EAST	RUSK	TX60	401	000754	N 1979
NORDIC	RUNNELS	TX75	399	005276	ONA 1982	OAK HILL NE	RUSK	TX60	401	011523	N 1977
NORIAN	NEWTON	TX30	351	511781	OA 1968	OAK HILL NORTH	RUSK	TX60	401	516845	N 1959
NORMAN	ANDREWS	TX80	003	511812	OA 1961	OAK HILL SOUTH	RUSK	TX60	401	516860	ONA 1976
NORMAN	GAINES	TX85	165	511812	OA 1961	OAK HILL WEST	RUSK	TX60	401	516876	ON 1967
NORMAN PAUL	WOOD	TX60	499	511967	OA 1944	OAK ISLAND	JEFFERSON	TX30	245	516907	ONA 1970
NORMAN SOUTH	ANDREWS	TX80	003	512029	O 1970	OAK LAKE	MCLENNAN	TX50	309	516938	OA 1969
NORMAN SOUTH	GAINES	TX85	165	512029	O 1970	OAKES	RUNNELS	TX75	399	517341	OA 1965
NORMANGEE-FLYNN	LEON	TX50	289	512153	OA 1946	OAKHURST	SAN JACINTO	TX30	407	517465	N 1979
NORMANNA	BEE	TX20	025	512184	ONA 1930	OAKLAND	COLORADO	TX30	089	517496	N 1971
NORMANNA EAST	BEE	TX20	025	000144	N 1996	OAKLAND	JACK	TX90	237	517496	OA 1982
NORMANNA NORTH	BEE	TX20	025	512215	O 1938	OAKLAW	CROCKETT	TX75	105	000755	ONA 1980
NORMANNA SOUTH	BEE	TX20	025	512246	N 1963	OAKS	FREESTONE	TX50	161	517961	N 1975
NORMANNA SW	BEE	TX20	025	512252	ONA 1972	OAKS	LIMESTONE	TX50	293	517961	N 1975
NORMANNA WEST	BEE	TX20	025	001774	ONA 1980	OAKVILLE	LIVE OAK	TX20	297	518054	ONA 1936
NOROSENA CREEK	DUVAL	TX40									

Field Name	County Name	State Sub	Co Code	Field Code	Field Disc Type	Year	Field Name	County Name	State Sub	Co Code	Field Code	Field Disc Type	Year
OAKVILLE-WILCOX	LIVE OAK	TX20	297	518147	ONA	1946	OLGA BERNSTEIN	SHACKELFORD	TX70	417	523696	O	1968
OAKWOOD	LEON	TX50	289	518178	ONA	1939	OLGA JO	FOARD	TX90	155	523770	OA	1978
OAKWOOD DOME	FREESTONE	TX50	161	518209	ONA	1958	OLIVE	HARDIN	TX30	199	523789	ON	1945
OAKWOOD DOME	LEON	TX50	289	518209	ON	1958	OLIVE MAE	STEPHENS	TX70	429	011218	ONA	1986
OAKWOOD SW	LEON	TX50	289	518333	N	1951	OLIVER	BRAZORIA	TX30	039	523975	ONA	1954
OAKWOOD WEST	LEON	TX50	289	518364	N	1984	OLIVER	SCHLEICHER	TX75	413	523975	O	1948
OASIS	SCHLEICHER	TX75	413	518386	N	1974	OLIVER CREEK	SHELBY	TX60	419	006457	N	1998
OATES	PECOS	TX80	371	518426	OA	1947	OLIVER LOVING	YOUNG	TX90	503	001798	OA	1980
OATES NE	PECOS	TX80	371	518457	N	1961	OLIVER POINT	MATAGORDA	TX30	321	524037	ON	1951
OATES SW	PECOS	TX80	371	001789	N	1981	OLIVER POINT SOUTH	MATAGORDA	TX30	321	524047	N	1972
O-B OILS	TAYLOR	TX70	441	011522	OA	1987	OLIVER SOUTH	BRAZORIA	TX30	039	524099	ONA	1979
OB DURATE OBELISK	JONES	TX70	253	015208	O	1994	OLIVIA	CALHOUN	TX20	057	524223	ONA	1955
OBENHAUS	WILBARGER	TX90	487	518550	OA	1970	OLIVIA EAST	CALHOUN	TX20	057	524254	ONA	1955
OBLATE	HIDALGO	TX40	215	518705	ONA	1955	OLIVIA SE	CALHOUN	TX20	057	524285	ONA	1956
OBLATE WEST	HIDALGO	TX40	215	013622	N	1990	OLIVIA SOUTH	CALHOUN	TX20	057	524316	N	1956
OBRIEN	HASKELL	TX70	207	518767	OA	1951	OLLIE SOUTH	POLK	TX30	373	010826	N	1986
OBRIEN	MILAM	TX10	331	518767	N	1984	OLMITOS	WEBB	TX40	479	524440	N	1965
OBRIEN NORTH	HASKELL	TX70	207	518829	OA	1960	OLMITOS RANCH NE	WEBB	TX40	479	013794	N	1990
OBRIEN RANCH	BEE	TX20	025	518860	N	1996	OLMITOS SOUTH	WEBB	TX40	479	524471	N	1965
OBRIEN RANCH	GOLIAD	TX20	175	518860	ON	1964	OLMITOS WEST	WEBB	TX40	479	009631	N	1981
OBRIEN SOUTH	HASKELL	TX70	207	518891	O	1959	OLMSTEAD	STONEWALL	TX70	433	524564	O	1988
OBRIEN WEST	HASKELL	TX70	207	518953	OA	1954	OLNEY	YOUNG	TX90	503	524595	O	1951
OCEAN VIEW	SHACKELFORD	TX70	417	015517	O	1996	OLNEY BANK	ARCHER	TX90	009	524626	O	1951
OCEANIC	HOWARD	TX80	227	519077	OA	1953	OLNEY NORTH	YOUNG	TX90	503	524719	O	1968
OCEANIC NE	BORDEN	TX85	033	519084	OA	1968	OLNEY NW	ARCHER	TX90	009	524750	O	1969
OCHO JUAN	FISHER	TX70	151	519170	OA	1955	OLNEY SE	YOUNG	TX90	503	012244	O	1987
OCHO JUAN	SCURRY	TX85	415	519170	OA	1955	OLNEY SW	ARCHER	TX90	009	524812	O	1969
OCKER	ARANSAS	TX40	007	519232	N	1964	OLNEY SW	YOUNG	TX90	503	524812	O	1969
OCONNOR	GOLIAD	TX20	175	519387	N	1980	OLNEY WEST	YOUNG	TX90	503	524843	O	1951
OCONNOR RANCH	GOLIAD	TX20	175	016861	ON	2000	OLON EARNEST	DAWSON	TX85	115	524874	OA	1969
OCONNOR RANCH SOUTH	GOLIAD	TX20	175	016537	N	2000	OLSON	CROCKETT	TX75	105	524936	ONA	1940
OCONNOR-MCFADDIN	REFUGIO	TX20	391	519418	OA	1931	OLSON WEST	CROCKETT	TX75	105	524967	N	1967
OCOTILLO	PECOS	TX80	371	017378	N		OLTEX	ARCHER	TX90	009	525029	OA	1952
OCR SCHKADE	CALLAHAN	TX70	059	013722	O	1991	OMA LOU	CALLAHAN	TX70	059	015010	O	1994
OCTOBER	HOCKLEY	TX85	219	003884	O	1997	OMAR	FISHER	TX70	151	525308	O	1970
ODANIEL	HOWARD	TX80	227	519511	O	1950	OMEGA	JACK	TX90	237	525339	N	1979
ODELL	WILBARGER	TX90	487	519542	OA	1944	O-M-S	FISHER	TX70	151	516473	O	1955
ODELL CREEK	ANGELINA	TX60	005	000756	N	1979	ONA BURNS	BROWN	TX70	049	015518	O	1996
ODELL GREEN	SCHLEICHER	TX75	413	015839	O	1996	ONE JOINT OFF	KING	TX85	269	006587	OA	1984
ODELL WEST	WILBARGER	TX90	487	519573	ONA	1964	ONEAL	STEPHENS	TX70	429	525649	ONA	1949
ODEM	SAN PATRICIO	TX40	409	519604	ONA	1939	ONE-EIGHTEEN	SHACKELFORD	TX70	417	014791	O	1994
ODEM EAST	SAN PATRICIO	TX40	409	519635	N	1959	ONE-ELEVEN	JACKSON	TX20	239	001803	ONA	1980
ODEM NORTH	SAN PATRICIO	TX40	409	519666	ON	1944	ONEIL	SAN PATRICIO	TX40	409	525773	ONA	1945
ODEM NW	SAN PATRICIO	TX40	409	519697	N	1966	ONEPOL	ZAPATA	TX40	505	001804	N	1979
ODEM SE	SAN PATRICIO	TX40	409	006586	N	1983	ONETA	SHACKELFORD	TX70	417	525804	ONA	1968
ODEM SOUTH	SAN PATRICIO	TX40	409	519728	ONA	1969	ONETA	STEPHENS	TX70	429	525804	ON	1968
ODEM WEST	SAN PATRICIO	TX40	409	008263	N	1983	ONETA EAST	SHACKELFORD	TX70	417	525807	OA	1972
ODESSA	ECTOR	TX80	135	519759	O	1956	ONETA NORTH	SHACKELFORD	TX70	417	525813	OA	1974
ODONNELL	LYNN	TX85	305	519945	OA	1950	ONEY	HARRISON	TX60	203	525835	OA	1971
ODONNELL NE	GARZA	TX85	169	519976	O	1957	ONLAW	PECOS	TX80	371	525929	ONA	1973
ODONNELL NORTH	LYNN	TX85	305	001792	OA	1981	ONYX	STONEWALL	TX70	433	526083	OA	1957
ODONNELL WEST	LYNN	TX85	305	520007	O	1962	OPAL	HOWARD	TX80	227	526176	O	1993
ODONOHOE	ARCHER	TX90	009	520038	OA	1960	OPCO	ANDREWS	TX80	003	526207	OA	1968
OGLESBY	SCHLEICHER	TX75	413	520441	N	1982	OPELIKA	HENDERSON	TX50	213	526269	ONA	1937
OH TRIANGLE	IRION	TX75	235	520472	O	1956	OPELIKA	VAN ZANDT	TX50	467	526269	ONA	1937
OHAGAN	GRAYSON	TX90	181	520503	OA	1954	OPELIKA EAST	HENDERSON	TX50	213	526300	OA	1968
OHAGAN WEST	GRAYSON	TX90	181	520534	O	1955	OPELIKA NE	HENDERSON	TX50	213	002203	OA	1982
OHARROW	SCHLEICHER	TX75	413	520596	ONA	1955	OPELIKA NORTH	VAN ZANDT	TX50	467	526331	N	1967
OHARRON	DUVAL	TX40	131	520627	ONA	1926	OPELIKA NW	HENDERSON	TX50	213	002204	OA	1982
OHERN	JIM HOGG	TX40	247	520627	ONA	1926	OPELIKA SE	HENDERSON	TX50	213	526362	OA	1967
OHERN	WEBB	TX40	479	520627	ONA	1926	OPEN A & LAZY V	THROCKMORTON	TX70	447	015011	ON	1994
OHHLAUSEN	TAYLOR	TX70	441	007936	O	1981	OPLIN	CALLAHAN	TX70	059	526455	OA	1951
OIL CREEK	COOKE	TX90	097	520875	OA	1982	OPLIN EAST	CALLAHAN	TX70	059	526486	O	1953
OIL CREEK	MONTAGUE	TX90	337	520875	OA	1982	OPLIN NE	CALLAHAN	TX70	059	003909	N	1983
OIL PANHARRI	PANOLA	TX60	365	008587	ONA	1984	OPLIN SE	CALLAHAN	TX70	059	526517	O	1952
OILERS REVENGE	TAYLOR	TX70	441	017381	O	2003	OPOSSUM CREEK	MCMULLEN	TX10	311	526548	ON	1955
ILTON	WEBB	TX40	479	520999	ONA	1937	OPP	SCHLEICHER	TX75	413	526579	O	1939
ILTON NORTH	WEBB	TX40	479	521030	N	1966	OPPENHEIMER	ZAVALA	TX10	507	004829	N	1993
OILY PASS	SHACKELFORD	TX70	417	521092	O	1956	ORAN	PALO PINTO	TX70	363	526870	ONA	1978
OINKS	THROCKMORTON	TX70	447	521123	OA	1956	ORAN NE	PALO PINTO	TX70	363	001806	N	1979
OJ	JACKSON	TX20	239	015009	N	1994	ORAN NORTH	PALO PINTO	TX70	363	526879	N	1978
OKLAUNION SOUTH	WILBARGER	TX90	487	014124	O	1991	ORANGE	ORANGE	TX30	361	526897	ONA	1913
OLAUGHLIN	PALO PINTO	TX70	363	522347	N	1978	ORANGE BLOSSOM	HIDALGO	TX40	215	000138	N	1981
OLAUGHLIN WEST	PALO PINTO	TX70	363	001786	OA	1981	ORANGE GROVE	JIM WELLS	TX40	249	526928	ONA	1940
OLCOTT	HARRIS	TX30	201	522611	N	1953	ORANGE GROVE NW	JIM WELLS	TX40	249	526959	ON	1958
OLD BUZZARD	GOLIAD	TX20	175	007438	N	1983	ORANGE GROVE WEST	JIM WELLS	TX40	249	001809	N	1981
OLD COLONY	ANDREWS	TX80	003	010143	OA	1985	ORANGE HILL	AUSTIN	TX30	015	526990	N	1942
OLD COLONY	GAINES	TX85	165	010143	OA	1985	ORANGE HILL EAST	AUSTIN	TX30	015	526995	N	1977
OLD GATE	YOUNG	TX90	503	010575	OA	1985	ORANGE HILL SE	AUSTIN	TX30	015	013267	N	1989
OLD GLORY	STONEWALL	TX70	433	522704	OA	1950	ORANGE HILL SOUTH	AUSTIN	TX30	015	527021	N	1965
OLD GLORY EAST	HASKELL	TX70	207	522735	OA	1951	ORANGE HILL SOUTH	COLORADO	TX30	089	527021	N	1961
OLD GLORY EAST	STONEWALL	TX70	433	522735	OA	1951	ORANGE HILL WEST	COLORADO	TX30	089	527052	O	1945
OLD GLORY NE	HASKELL	TX70	207	522766	OA	1957	ORANGE NORTH	ORANGE	TX30	361	527083	ONA	1948
OLD GLORY NE	STONEWALL	TX70	433	522766	OA	1957	ORANGE NW	ORANGE	TX30	361	017224	N	2002
OLD GLORY NW	STONEWALL	TX70	433	522797	OA	1955	ORANGEDALE	BEE	TX20	025	527176	N	1963
OLD GLORY SOUTH	STONEWALL	TX70	433	522828	OA	1961	ORANGEFIELD	ORANGE	TX30	361	016352	N	1996
OLD INGLESIDE	SAN PATRICIO	TX40	409	522921	ONA	1952	ORCHARD NORTH	FORT BEND	TX30	157	011821	N	1987
OLD NONA	HARDIN	TX30	199	522983	O	1950	ORCONES	DUVAL	TX40	131	527455	ONA	1956
OLD OCEAN	BRAZORIA	TX30	039	523014	ONA	1934	ORCONES SOUTH	DUVAL	TX40	131	527486	N	1962
OLD OCEAN	MATAGORDA	TX30	321	523014	ONA	1934	ORD	ARCHER	TX90	009	527548	O	1954
OLD OCEAN EAST	BRAZORIA	TX30	039	523019	ONA	1976	ORD	GOLIAD	TX20	175	527548	N	1989
OLD OCEAN NE	BRAZORIA	TX30	039	007641	N	1979	ORE CITY	UPSHUR	TX60	459	017289	O	2003
OLD OCEAN NORTH	BRAZORIA	TX30	039	007642	ON	1981	ORGULLO	DUVAL	TX40	131	012592	OA	1988
OLD OCEAN SOUTH	BRAZORIA	TX30	039	523045	ONA	1966	ORIENT	PECOS	TX80	371	527889	O	1948
OLD OCEAN SW	MATAGORDA	TX30	321	523076	N	1966	ORILEA	FRIO	TX10	163	002205	OA	1977
OLD OCEAN WEST	BRAZORIA	TX30	039	523107	ON	1967	ORION	ECTOR	TX80	135	002206	OA	1994
OLD PARADISE	WISE	TX90	497	523138	ONA	1958	ORISON	ROBERTS	TX95	393	006151	N	1983
OLD PREACHER	MITCHELL	TX80	335	012814	O	1988	ORLA NW	REEVES	TX80	389	001810	N	1977
OLD UNION	BOWIE	TX60	037	523324	OA	1986	ORLA SE	REEVES	TX80	389	528106	ONA	1959
OLD UPLAND	UPTON	TX75	461	523334	OA	1974	ORLA SOUTH	REEVES	TX80	389	528137	OA	1953
OLD UPLAND EAST	UPTON	TX75	461	010825	OA	1986	ORLEE	DUVAL	TX40	131	528416	OA	1950
OLD WAGON WHEEL	WHARTON	TX30	4										

TEXAS

Field Name	County Name	State Sub	Co Code	Field Code	Field Disc Type Year	Field Name	County Name	State Sub	Co Code	Field Code	Field Disc Type Year
OSBORNE	TAYLOR	TX70	441	529346	O 1955	PACE ESTATE	THROCKMORTON	TX70	447	534629	O 1974
OSBURN	CONCHO	TX75	095	009469	ONA 1984	PACIENCEA	HOWARD	TX80	227	015147	O 1994
OSCAR ALANIS	DUVAL	TX40	131	013506	N 1989	PACKERY FLAT	REFUGIO	TX20	391	534687	ON 1956
O'SHEA	JIM WELLS	TX40	249	011816	N 1987	PADAY	JONES	TX70	253	534749	O 1959
OSLO	HANSFORD	TX95	195	529811	N 1962	PADGETT	YOAKUM	TX85	501	535090	O 1996
OSMENT	JONES	TX70	253	529842	O 1952	PADGITT	CROCKETT	TX75	105	535183	ONA 1984
OSO CREEK	NUECES	TX40	355	529804	N 1976	PADGITT	YOUNG	TX90	503	535183	OA 1942
OSO DEEP	NUECES	TX40	355	529873	N 1968	PADGITT EAST	YOUNG	TX90	503	001821	O 1972
OSO NEGRO	PECOS	TX80	371	016354	N 1997	PADGITT NW	YOUNG	TX90	503	535214	OA 1956
OSTEEN	RUSK	TX60	401	015781	N 1996	PADGITT SOUTH	YOUNG	TX90	503	535245	O 1951
OST-HAMILL	PECOS	TX80	371	529952	O 1976	PADGITT SW	YOUNG	TX90	503	001822	OA 1980
OTANYA	NEWTON	TX30	351	001814	OA 1977	PADGITT WEST	YOUNG	TX90	503	535276	OA 1947
OTEY	CALDWELL	TX10	055	002207	OA 1980	PADRE ISLAND	CAMERON	TX40	061	535307	N 1960
OTIS ROLLINS	HOOD	TX70	221	530337	N 1977	PADRE NORTH	KLEBERG	TX40	273	535318	ONA 1972
OTTINE	GONZALES	TX10	177	530834	O 1929	PADRE NORTH	OFFSHORE-STATE	TX05	990	535318	N 1972
OTTO	SCHLEICHER	TX75	413	530865	ONA 1957	PADUCAH	COTTLE	TX85	101	011222	OA 1987
OTTO NORTH	SCHLEICHER	TX75	413	000761	ONA 1978	PAGE	EASTLAND	TX70	133	535493	OA 1982
OTTO-PLOEGER	LAVACA	TX20	285	013269	OA 1989	PAGE	SCHLEICHER	TX75	413	535493	ONA 1935
OTTO-PLOEGER EAST	LAVACA	TX20	285	013625	N 1989	PAGE EAST	SCHLEICHER	TX75	413	535560	OA 1976
OUTAW	JACK	TX90	237	011219	N 1986	PAGE RANCH	SCHLEICHER	TX75	413	535574	ON 1973
OUTLAW - SEALY	COLEMAN	TX70	083	004258	OA 1983	PAGE RANCH SOUTH	SCHLEICHER	TX75	413	535577	O 1974
OUTLAW-BRAGG	RUNNELS	TX75	399	007937	OA 1982	PAGE SE	SCHLEICHER	TX75	413	535586	O 1961
OUTLAW-KEEL	COLEMAN	TX70	083	001817	N 1981	PAGE SOUTH	SCHLEICHER	TX75	413	535617	O 1960
OUTLAWS	RUNNELS	TX75	399	000762	OA 1979	PAGE WEST	SCHLEICHER	TX75	413	535629	OA 1977
OUTPOST	HARTLEY	TX95	205	010145	O 2000	PAGE-TAURUS	CROCKETT	TX75	105	012026	OA 1988
OUTRIDER BLAKE	TAYLOR	TX70	441	012594	N 1988	PAIGE	BASTROP	TX10	021	535710	O 1959
OZO	LAVACA	TX20	285	012023	N 1988	PAIGE CHRISTIAN	RUSK	TX60	401	004479	N 1983
OVALO EAST	TAYLOR	TX70	441	531175	OA 1954	PAIGE NE	BASTROP	TX10	021	535741	ONA 1968
OVALO SE	TAYLOR	TX70	441	531206	ONA 1966	PAINE	LIPSCOMB	TX95	295	011824	ONA 1979
OVERALL	COLEMAN	TX70	083	531237	ONA 1928	PAINE-MCGAW	MONTAGUE	TX90	337	535772	OA 1950
OVERALL NORTH	COLEMAN	TX70	083	012596	OA 1988	PAINT CANYON	THROCKMORTON	TX70	447	015413	O 1995
OVERBY	HASKELL	TX70	207	531361	OA 1951	PAINT CREEK	HASKELL	TX70	207	535803	ONA 1952
OVERCASH	THROCKMORTON	TX70	447	531392	OA 1959	PAINT ROCK	CONCHO	TX75	095	535834	ONA 1955
OVERLOOK	CONCHO	TX75	095	531578	N 1997	PAINT ROCK	REAGAN	TX75	383	535834	N 1961
OVERMAN	RUNNELS	TX75	399	531640	OA 1960	PAINT ROCK SOUTH	CONCHO	TX75	095	535858	N 1974
OVERTON	CHEROKEE	TX60	073	531702	N 1973	PAINT ROCK SW	CONCHO	TX75	095	004260	ONA 1981
OVERTON	PARKER	TX70	367	531702	N 1982	PAINT ROCK WEST	CONCHO	TX75	095	535865	ONA 1961
OVERTON	SMITH	TX60	423	531702	N 1973	PAINTER	WALLER	TX30	473	535896	N 1985
OVERTON EAST	RUSK	TX60	401	011220	O 1986	PAISANO	JIM WELLS	TX40	249	535958	ONA 1951
OVERTON NE	RUSK	TX60	401	521724	ONA 1977	PAISANO CREEK	LIVE OAK	TX20	297	535989	ONA 1959
OVERTON NORTH	RUSK	TX60	401	531733	N 1976	PAISANO CREEK EAST	LIVE OAK	TX20	297	010583	OA 1985
OVERTON SOUTH	SMITH	TX60	423	008265	OA 1983	PAISANO CREEK SW	LIVE OAK	TX20	297	536020	O 1964
OVETA CULP HOBBY	JIM WELLS	TX40	249	531764	OA 1956	PAISANO RANCH	MCMULLEN	TX10	311	010829	ON 1986
OWEGO	PECOS	TX80	371	531919	ONA 1954	PAJO	JONES	TX70	253	011530	O 1979
OWEN	WEBB	TX40	479	531950	N 1968	PAKENHAM	TERRELL	TX75	443	536066	N 1975
OWENS	JACK	TX90	237	532012	N 1981	PAL	LIBERTY	TX30	291	536082	O 1956
OWENS CREEK	ANDERSON	TX60	001	000763	N 1980	PALACIOS	MATAGORDA	TX30	321	536330	ONA 1937
OWENSVILLE	ROBERTSON	TX50	395	532198	ON 1985	PALACIOS EAST	MATAGORDA	TX30	321	536361	ON 1964
OWENSVILLE SW	ROBERTSON	TX50	395	007159	OA 1982	PALADIN	WINKLER	TX80	495	536454	OA 1959
OWNBY	YOAKUM	TX85	501	532508	OA 1929	PALADIN-BARTON	SCURRY	TX85	415	014268	OA 1991
OWNBY WEST	YOAKUM	TX85	501	532539	OA 1953	PALAFX	WEBB	TX40	479	536485	N 1969
OXBOW	STONEWALL	TX70	433	532601	OA 1989	PALALLA	ROBERTS	TX95	393	000327	OA 1980
OXBOW	WASHINGTON	TX30	477	532601	N 1980	PALANGANA	DUVAL	TX40	131	536516	N 1946
OXBOW EAST	STONEWALL	TX70	433	017355	O 2003	PALANGANA DOME	DUVAL	TX40	131	536547	ONA 1928
OXFORD	SHACKELFORD	TX70	417	532632	O 1965	PALAVA	FISHER	TX70	151	536578	OA 1950
OXFORD - WILLIS	YOUNG	TX90	503	012599	N 1988	PALESTINE	ANDERSON	TX60	001	536764	ON 1965
OXSHOER	MONTGOMERY	TX30	339	532756	ON 1948	PALINBECK	KENT	TX85	263	536826	O 1963
OYSTER BAYOU	CHAMBERS	TX30	071	532787	ONA 1941	PALITO BLANCO	DUVAL	TX40	131	536857	ON 1948
OYSTER BAYOU NE	CHAMBERS	TX30	071	532800	OA 1979	PALITO BLANCO	JIM WELLS	TX40	249	536857	ONA 1948
OYSTER BAYOU NORTH	CHAMBERS	TX30	071	532793	OA 1975	PALM	SHACKELFORD	TX70	417	536888	ONA 1966
OYSTER CREEK	BRAZORIA	TX30	039	532807	N 1975	PALM SUNDAY	HOCKLEY	TX85	219	009302	OA 1985
OYSTER LAKE	MATAGORDA	TX30	321	532818	N 1957	PALMA	GAINES	TX85	165	008031	O 1996
OYSTER LAKE WEST	MATAGORDA	TX30	321	532849	ON 1969	PALMER	BROWN	TX70	049	536950	O 1975
OZIE	JACK	TX90	237	532973	ONA 1965	PALMER	WILSON	TX10	493	536950	OA 1953
OZIE WEST	JACK	TX90	237	532990	ONA 1975	PALMER EAST	WILSON	TX10	493	537012	O 1955
OZONA	CROCKETT	TX75	105	533004	ONA 1953	PALMERAS	DIMMIT	TX10	127	537105	OA 1972
OZONA	TERRELL	TX75	443	533004	OA 1962	PALMERAS	ZAVALA	TX10	507	537105	OA 1972
OZONA	VAL VERDE	TX10	465	533004	OA 1962	PALMETTO BEND WEST	JACKSON	TX20	239	003910	ONA 1983
OZONA EAST	CROCKETT	TX75	105	533035	ON 1953	PALO	SHACKELFORD	TX70	417	015520	O 1995
OZONA NE	CROCKETT	TX75	105	533066	ONA 1966	PALO ALTO	VICTORIA	TX20	469	537229	ONA 1964
OZONA NE	SCHLEICHER	TX75	413	533066	OA 1979	PALO ALTO NORTH	VICTORIA	TX20	469	537260	ONA 1969
OZONA NORTH	CROCKETT	TX75	105	533097	OA 1954	PALO ALTO WEST	VICTORIA	TX20	469	001823	OA 1981
OZONA NW	CROCKETT	TX75	105	533128	ONA 1963	PALO BLANCO	BROOKS	TX40	047	537291	ONA 1929
OZONA SOUTH	CROCKETT	TX75	105	533190	ONA 1962	PALO BLANCO SOUTH	BROOKS	TX40	047	537322	O 1955
OZONA SW	CROCKETT	TX75	105	533221	ONA 1962	PALO DAVIS	BROWN	TX70	049	537335	OA 1978
OZONA WEST	CROCKETT	TX75	105	533252	ON 1961	PALO DURO	HANSFORD	TX95	195	007221	N 1989
P & L	TAYLOR	TX70	441	533943	O 1968	PALO DURO CREEK	SHERMAN	TX95	421	537353	ONA 1949
P & R	SHACKELFORD	TX70	417	533974	OA 1948	PALO GRANDE	KARNES	TX20	255	004026	OA 1982
P C S L	THROCKMORTON	TX70	447	534098	OA 1958	PALO PINTO	PALO PINTO	TX70	363	537384	ONA 1959
P C X	WHEELER	TX95	483	000303	ON 1980	PALO PINTO COUNTY REGULAR	JACK	TX90	237	537415	ONA 1915
P D WALKER	OLDHAM	TX95	359	009884	OA 1985	PALO PINTO COUNTY REGULAR	PALO PINTO	TX70	363	537415	OA 1915
P E B C	CALLAHAN	TX70	059	534129	O 1954	PALO PINTO SW	PALO PINTO	TX70	363	537424	N 1978
P E I	OCHILTREE	TX95	357	534160	O 1959	PALO VERDE	CALLAHAN	TX70	059	010585	OA 1985
P G A	MITCHELL	TX80	335	534191	O 1958	PALOMA	MAVERICK	TX10	323	537446	N 1978
P H D	GARZA	TX85	169	534222	OA 1944	PALOMAS	JIM HOGG	TX40	247	017560	N 2004
P H D	LYNN	TX85	305	534222	OA 1944	PAM	RUNNELS	TX75	399	537459	OA 1978
P H S	LIPSCOMB	TX95	295	012024	N 1987	PAM	SHACKELFORD	TX70	417	537459	OA 1978
P HOMANN	FAYETTE	TX30	149	015321	O 1994	PAMALE RANKIN	HARRIS	TX30	201	001824	OA 1982
P I C	RUNNELS	TX75	399	007938	OA 1982	PAMALEE	TAYLOR	TX70	441	010830	O 1986
P J T	COLEMAN	TX70	083	010579	OA 1985	PAMELA	REEVES	TX80	389	537477	OA 1957
P K	PALO PINTO	TX70	363	534284	OA 1958	PAMELA ANN	TRINITY	TX30	455	013271	N 1988
P K	STEPHENS	TX70	429	534284	N 1984	PAN PETRO	OCHILTREE	TX95	357	537539	ONA 1959
P K DAM	PALO PINTO	TX70	363	534288	ONA 1978	PAN WARE	NAVARRO	TX50	349	537601	ONA 1964
P K LAKE	PALO PINTO	TX70	363	008589	OA 1983	PANACEA	TOM GREEN	TX75	451	015840	O 1996
P K PARK	PALO PINTO	TX70	363	534315	OA 1969	PANALE NORTH	CROCKETT	TX75	105	000766	O 1957
P L	CHEROKEE	TX60	073	534346	ON 1954	PANCAKE-WATTS	CALLAHAN	TX70	059	001830	ONA 1981
P L	SMITH	TX60	423	534346	ON						



Field Name	County Name	State Sub	Co Code	Field Code	Field Disc Type Year	Field Name	County Name	State Sub	Co Code	Field Code	Field Disc Type Year
PANHANDLE EAST	COLLINGSWORTH	TX95	087	537911	N 1935	PARSELL SE	HEMPHILL	TX95	211	541283	ONA 1976
PANHANDLE EAST	DONLEY	TX95	129	537911	N 1935	PARSELL SE	ROBERTS	TX95	393	541283	ONA 1976
PANHANDLE EAST	GRAY	TX95	179	537911	N 1935	PARSELL SOUTH	HEMPHILL	TX95	211	541290	ONA 1961
PANHANDLE EAST	HUTCHINSON	TX95	233	537911	N 1935	PARSELL SOUTH	ROBERTS	TX95	393	541290	ONA 1961
PANHANDLE EAST	WHEELER	TX95	483	537911	N 1935	PARSLEY	MIDLAND	TX80	329	541321	ON 1985
PANHANDLE WEST	CARSON	TX95	065	537942	N 1918	PARSONS	CALLAHAN	TX70	059	541414	ONA 1978
PANHANDLE WEST	DONLEY	TX95	129	537942	N 1918	PARSONS	CHEROKEE	TX60	073	541414	N 1978
PANHANDLE WEST	GRAY	TX95	179	537942	N 1918	PARSONS	NOLAN	TX70	353	541414	OA 1983
PANHANDLE WEST	HARTLEY	TX95	205	537942	N 1918	PARSONS	STARR	TX40	427	541414	O 1945
PANHANDLE WEST	HUTCHINSON	TX95	233	537942	N 1918	PARTIDO	KLEBERG	TX40	273	541507	N 1964
PANHANDLE WEST	MOORE	TX95	341	537942	N 1918	PARTRIDGE	KNOX	TX90	275	541538	O 1958
PANHANDLE WEST	OLDHAM	TX95	359	537942	N 1918	PASADIZO	KENEDY	TX40	261	002212	N 1982
PANHANDLE WEST	POTTER	TX95	375	537942	N 1918	PASCHAL	YOUNG	TX90	503	012821	O 1988
PANNA MARIA	KARNES	TX20	255	538035	OA 1960	PASO REAL	WILLACY	TX40	489	541600	N 1946
PANNEL	SHACKELFORD	TX70	417	538066	OA 1962	PASO REAL EAST	WILLACY	TX40	489	541604	N 1975
PANNEL SOUTH	SHACKELFORD	TX70	417	538091	OA 1976	PASSOUT	STERLING	TX80	431	014700	OA 1993
PANNEL WEST	SHACKELFORD	TX70	417	538097	O 1965	PASTO NUEVO	WARD	TX80	475	541848	O 1967
PANOLA	HARRISON	TX60	203	538128	ONA 1936	PASTO NUEVO SE	WARD	TX80	475	541879	O 1967
PANOLA	PANOLA	TX60	365	538128	ONA 1936	PASTURE	NOLAN	TX70	353	004028	OA 1983
PANOLA EAST	PANOLA	TX60	365	003771	N 1981	PAT	EASTLAND	TX70	133	541941	OA 1985
PANOLA SW	PANOLA	TX60	365	003911	O 1983	PAT BISHOP	WINKLER	TX80	495	542003	ONA 1963
PAN-ROD	ANDREWS	TX80	003	537570	O 1965	PAT GRAY	RUNNELS	TX75	399	542080	O 1975
PANTEAM	ECTOR	TX80	135	016359	N 1996	PAT KAHAN	EASTLAND	TX70	133	542088	OA 1978
PANTEX	DUVAL	TX40	131	538252	O 1948	PAT ONEILL	GARZA	TX85	169	542096	O 1971
PANTHER CANYON	STONEWALL	TX70	433	012027	OA 1987	PATE	CONCHO	TX75	095	013912	O 1991
PANTHER CREEK	STONEWALL	TX70	433	538314	OA 1985	PADEL	JIM HOGG	TX40	247	542158	N 1940
PANTHER GAP	COKE	TX75	081	538438	O 1957	PATIENCE	HOWARD	TX80	227	014471	OA 1992
PANTHER GAP NE	COKE	TX75	081	538469	O 1968	PATIENCE & FAITH	COCHRAN	TX85	079	010995	O 1986
PANTHER HOLLOW	BURLESON	TX30	051	001832	OA 1977	PATRICIA	DAWSON	TX85	115	542437	OA 1959
PANTHER MTN	NOLAN	TX70	353	016455	OA 1999	PATRICIA (GAS)	VICTORIA	TX20	469	542431	N 1956
PANTHER POINT	OFFSHORE-STATE	TX05	990	538531	N 1983	PATRICIA CARROL	HARRISON	TX60	203	010588	N 1985
PANTHER REEF	CALHOUN	TX20	057	538562	ON 1957	PATRICIA EAST	DAWSON	TX85	115	001837	OA 1980
PANTHER REEF EAST	CALHOUN	TX20	057	006977	N 1983	PATRICIA NE	DAWSON	TX85	115	542468	OA 1963
PANTHER REEF NORTH	CALHOUN	TX20	057	538593	N 1964	PATRICIA RAY	POLK	TX30	373	017132	OA 2002
PANTHER REEF NW	CALHOUN	TX20	057	538624	ON 1980	PATRICIA SOUTH	STEPHENS	TX70	429	003107	OA 1984
PANTHER REEF SW	CALHOUN	TX20	057	538655	N 1964	PATRICIA SOUTH	VICTORIA	TX20	469	003107	N 1982
PANTHER REEF SW	OFFSHORE-STATE	TX05	990	538655	N 1964	PATRICIA WEST	DAWSON	TX85	115	542499	OA 1962
PANTHER REEF WEST	CALHOUN	TX20	057	538659	O 1978	PATRICK	MCMULLEN	TX10	311	542530	O 1964
PAPALOTE	BEE	TX20	025	538779	ONA 1950	PATRICK	SAN PATRICIO	TX40	409	542530	ON 1951
PAPALOTE CREEK	SAN PATRICIO	TX40	409	588805	N 1977	PATRICK BOWLES	HARRISON	TX60	203	010831	N 1986
PAPALOTE EAST	BEE	TX20	025	538810	OA 1963	PATRICK P RAY	MONTGOMERY	TX30	339	014581	N 1992
PAPALOTE EAST	REFUGIO	TX20	391	538810	ONA 1979	PATROON	SHELBY	TX60	419	542654	O 1948
PAPALOTE WEST	BEE	TX20	025	538841	ONA 1960	PATROON BAYOU	SHELBY	TX60	419	017335	N 2001
PAPALOTE WEST	SAN PATRICIO	TX40	409	538841	ONA 1960	PATSURA SOUTH	JONES	TX70	253	542685	O 1959
PAPE BROTHERS	RUNNELS	TX75	399	006153	OA 1983	PATSY	RUNNELS	TX75	399	542716	OA 1951
PAPER	MONTGOMERY	TX30	339	001833	N 1981	PATSY	THROCKMORTON	TX70	447	542716	OA 1982
PAPOOSE	WINKLER	TX80	495	538872	N 1995	PATSY EAST	RUNNELS	TX75	399	010589	O 1985
PAPPY	PECOS	TX80	371	539103	OA 1978	PATTEN	HANSFORD	TX95	195	542747	N 1994
PAR	JONES	TX70	253	003912	N 1983	PATTEN	JACK	TX90	237	542747	ONA 1952
PARA-BLOCK	CALLAHAN	TX70	059	539120	N 1959	PATTERSON	TAYLOR	TX70	441	542778	OA 1947
PARADISE	HARRIS	TX30	201	539182	N 1951	PATTERSON LAKE	GLASSCOCK	TX80	173	014374	OA 1991
PARADISE	WILBARGER	TX90	487	539182	OA 1946	PATTERSON SOUTH	TAYLOR	TX70	441	542840	OA 1952
PARADISE COVE	GRAYSON	TX90	181	004027	N 1982	PATTESON	GONZALES	TX10	177	542871	OA 1957
PARALLEL-BAIRD	BORDEN	TX85	033	012028	O 1987	PATTESON RANCH	LIVE OAK	TX20	297	001839	N 1980
PARALLEL-WOLFE	HOWARD	TX80	227	010587	OA 1985	PATTI GAIL	HASKELL	TX70	207	014472	OA 1992
PARDUE	FISHER	TX70	151	539585	OA 1949	PATTON	GONZALES	TX10	177	542933	O 1980
PARDUE NORTH	HASKELL	TX70	207	539616	OA 1952	PATTON	JACK	TX90	237	542933	N 1982
PARDUE WEST	FISHER	TX70	151	539647	OA 1955	PATTON	KARNES	TX20	255	542933	OA 1980
PARFET	COOKE	TX90	097	539678	O 1961	PATTON	STEPHENS	TX70	429	542933	N 1984
PARGMANN	KARNES	TX20	255	539709	N 1952	PATTON	WILSON	TX10	493	542933	OA 1980
PARHAM	JONES	TX70	253	539740	OA 1951	PATTON NORTH	WILSON	TX10	493	007162	OA 1982
PARILLA	DUVAL	TX40	131	539802	OA 1951	PATTON-BAILEY	PARKER	TX70	367	011538	N 1978
PARIS	GALVESTON	TX30	167	539833	N 2001	PATTON-CARTER	WILBARGER	TX90	487	542964	OA 1958
PARISH	MONTAGUE	TX90	009	539850	OA 1977	PATTY	JIM HOGG	TX40	247	543119	ONA 1955
PARK SPRINGS	MONTAGUE	TX90	337	539895	OA 1942	PATTY HUTT	ATASCOSA	TX10	013	543126	OA 1976
PARK SPRINGS	WISE	TX90	497	539895	OA 1942	PATTYE	NUECES	TX40	355	011539	OA 1987
PARK SPRINGS SOUTH	WISE	TX90	497	539926	OA 1953	PAUL	COLORADO	TX30	089	543150	ONA 1985
PARKER	ANDREWS	TX80	003	539957	OA 1935	PAUL A WHITE	SHACKELFORD	TX70	417	013273	N 1988
PARKER	LIPSOMB	TX95	295	539957	N 1984	PAUL HARBAUGH	OCHILTREE	TX95	357	543181	ONA 1956
PARKER HARRELL	CROCKETT	TX75	105	540007	N 1977	PAUL HARBAUGH	ROBERTS	TX95	393	543181	ONA 1956
PARKER RANCH	CROCKETT	TX75	105	540096	OA 1990	PAUL HUNTER	FISHER	TX70	151	543212	OA 1953
PARKER SOUTH	ANDREWS	TX80	003	540112	OA 1965	PAUL NELSON WEST	MONTGOMERY	TX30	339	008268	N 1983
PARKER WEST	ANDREWS	TX80	003	540143	OA 1948	PAUL PAGE	MARTIN	TX80	317	012408	OA 1988
PARKEY	BAYLOR	TX90	023	540329	OA 1952	PAUL PAGE	MIDLAND	TX80	329	012408	OA 1988
PARKEY EAST	ARCHER	TX90	009	540333	OA 1978	PAUL THOMAS	RUNNELS	TX75	399	543274	OA 1956
PARKEY NE	ARCHER	TX90	009	540346	OA 1979	PAUL WHITE	JIM WELLS	TX40	249	543305	ONA 1956
PARKEY NORTH	ARCHER	TX90	009	002211	O 1979	PAUL WHITE WEST	JIM WELLS	TX40	249	012603	N 1988
PARKEY SE	ARCHER	TX90	009	540375	OA 1979	PAULINE	CALLAHAN	TX70	059	543429	ON 1956
PARKEY SOUTH	ARCHER	TX90	009	540360	OA 1979	PAULITA J	WISE	TX90	497	001840	OA 1980
PARKEY SOUTH	BAYLOR	TX90	023	540360	O 1960	PAUTSKY	CLAY	TX90	077	543815	N 1977
PARKINSON	SMITH	TX60	423	015150	OA 1992	PAVEY	TYLER	TX30	457	543832	ONA 1954
PARKS	MIDLAND	TX80	329	540546	OA 1950	PAVEY EAST	TYLER	TX30	457	543863	ONA 1960
PARKS	STEPHENS	TX70	429	540546	ONA 1983	PAVEY KIRBY	HARDIN	TX30	199	543894	N 1955
PARKS	WHEELER	TX95	483	540546	N 1982	PAVEY KIRBY	TYLER	TX30	457	543894	N 1955
PARKS EAST	MIDLAND	TX80	329	540577	O 1965	PAVEY SE	HARDIN	TX30	199	543925	OA 1966
PARKS FARM	CAMERON	TX40	061	540608	N 1965	PAVO MESA	BORDEN	TX85	033	007163	O 1987
PARKS NORTH	MIDLAND	TX80	329	540639	OA 1966	PAWELEK	WILSON	TX10	493	544153	OA 1976
PARKS PIERCE	STEPHENS	TX70	429	540670	N 1950	PAWELEKVILLE	KARNES	TX20	255	544184	OA 1976
PARKS SOUTH	MIDLAND	TX80	329	015151	ON 1994	PAWNEE	BEE	TX20	025	544421	ONA 1957
PARKTEX	LIVE OAK	TX20	297	540677	ON 1954	PAWNEE	LIVE OAK	TX20	297	544421	ON 1957
PARMELLY	TAYLOR	TX70	441	540763	N 1955	PAWNEE NORTH	BEE	TX20	025	544638	N 1972
PARMENTER	THROCKMORTON	TX70	447	540825	O 1953	PAWNEE SOUTH	BEE	TX20	025	544824	ONA 1979
PARNER	VAL VERDE	TX10	465	540856	ON 1968	PAXTON	PANOLA	TX60	365	544917	ONA 1975
PARNELL	OCHILTREE	TX95	357	540887	ONA 1956	PAXTON	SHELBY	TX60	419	544917	ONA 1975
PARNELL SOUTH	OCHILTREE	TX95	357	540918	N 1963	PAYDIN	SHACKELFORD	TX70	417	015971	O 1977
PAROCHIAL-BADE	STERLING	TX80	431	540949	OA 1951	PAYNE	MCMULLEN	TX10	311	545010	N 1980
PAROCHIAL-BADE EAST	STERLING	TX80	431	540980	OA 1963	PAYNE RANCH	ROBERTS	TX95	393	013408	O 1989
PAROCHIAL-BADE WEST	STERLING	TX80	431	541011	OA 1965	PAYNE SPRINGS	HENDERSON	TX50	213	545165	N 1967
PARR SUNRAY	DUVAL	TX40	131	017605	N 2003	PAYTON	PECOS	TX80	371	545289	ONA 1937
PARRAMORE	NOLAN	TX70	353	541042	OA 1951	PAYTON	WARD	TX80	475	545289	ONA 1937
PARRISH	JACK	TX90	237	541104	OA 1954	PAYTON WEST	PECOS	TX80	371	545320	O 1961
PARRITA	BROOKS	TX40	047	541142	N 1972	P-BAR	ECTOR	TX80	135	534005	O 1956
PARROTT	CALLAHAN	TX70	059	541166	N 1983	P-C	MENARD	TX75	327	534036	OA 1968
PARROTT	THROCKMORTON	TX70	447	541166	OA 1941	P-C NW	MENARD	TX75	327	534089	O 1973
PARROTT	YOUNG	TX90	503	541166	OA 1980	P-C SW	MENARD	TX75	327	534105	OA 1972
PARROTT SOUTH	CALLAHAN	TX70	059	007939	ONA 1983	P-CAN	ORANGE	TX30	361	002620	N 1999
PARROTT-ATKINSON	THROCKMORTON	TX70	447	541197	ONA 1948	PEACH	WHARTON	TX30	481	545623	N 1997
PARRY	PALO PINTO	TX70	363	013626	N 1990	PEACH CREEK	GONZALES	TX10	177	002629	ONA 1980
PARSELL	HEMPHILL	TX95	211	541228	ONA 1957	PEACH CREEK	WHARTON	TX30	481	002629	

TEXAS

Field Name	County Name	State Sub	Co Code	Field Code	Field Disc Type Year	Field Name	County Name	State Sub	Co Code	Field Code	Field Disc Type Year
PEACOCK NORTH	STONEWALL	TX70	433	545716	OA 1952	PENN	EASTLAND	TX70	133	549308	ONA 1976
PEACOCK NW	STONEWALL	TX70	433	545747	OA 1963	PENN	YOUNG	TX90	503	549308	OA 1975
PEACOCK SOUTH	STONEWALL	TX70	433	015209	O 1995	PENN-GRIFFITH	RUSK	TX60	401	549343	ONA 1962
PEACOCK SW	STONEWALL	TX70	433	015521	O 1996	PENN-GRIFFITH WEST	RUSK	TX60	401	009634	OA 1982
PEACOCK WEST	STONEWALL	TX70	433	004029	OA 1983	PENN-HEMUS	RUSK	TX60	401	010592	OA 1985
PEAK VICTOR	CRANE	TX80	103	012823	OA 1988	PENNINGTON	PALO PINTO	TX70	363	549489	N 1975
PEAKER	EASTLAND	TX70	133	545871	O 1953	PENNWELL	HENDERSON	TX50	213	009305	N 1985
PEANUT PATCH	HASKELL	TX70	207	015972	O	PENNY	KNOX	TX90	275	549695	OA 1975
PEARCE LAKE	HARRIS	TX30	201	001843	OA 1981	PENNYBURGER	SCURRY	TX85	415	549729	OA 1977
PEARSON	WHARTON	TX30	481	545933	N 1971	PENROSE-HOWE	JIM HOGG	TX40	247	549932	O 1958
PEARL	BEE	TX20	025	545964	ONA 1958	PENTAM	ECTOR	TX80	135	015780	N 1996
PEARL	JACK	TX90	237	545964	OA 1981	PENTECOST	HOCKLEY	TX85	219	549994	O 1959
PEARL MOSLEY	JACK	TX90	237	004482	OA 1983	PENWELL	CRANE	TX80	103	550087	O 1953
PEARL MOSLEY SOUTH	JACK	TX90	237	009471	N 1984	PENWELL	ECTOR	TX80	135	550087	ONA 1926
PEARL NORTH	BEE	TX20	025	546042	OA 1974	PENWELL WEST	ECTOR	TX80	135	550118	OA 1967
PEARL VALLEY	COKE	TX75	081	546057	OA 1959	PEPITO	WEBB	TX40	479	012604	N 1988
PEARL VALLEY	RUNNELS	TX75	399	546057	OA 1959	PEPONI RANCH	REFUGIO	TX20	391	003843	N 1998
PEARL VALLEY EAST	RUNNELS	TX75	399	546061	O 1975	PEPPER	KNOX	TX90	275	550211	OA 1956
PEARSALL	ATASCOSA	TX10	013	546119	ONA 1924	PEPPERBUSH	POLK	TX30	373	017357	N
PEARSALL	DIMMIT	TX10	127	546119	ONA 1924	PERCH	JACKSON	TX20	239	015015	N 1994
PEARSALL	FRIO	TX10	163	546119	ONA 1924	PERCILLA	HOUSTON	TX60	225	550242	OA 1937
PEARSALL	LA SALLE	TX10	283	546119	ONA 1924	PERCY TURNER	TOM GREEN	TX75	451	550249	N 1977
PEARSALL	ZAVALA	TX10	507	546119	ONA 1924	PERCY WHEELER	CHEROKEE	TX60	073	550254	ONA 1980
PEARSALL EAST	FRIO	TX10	163	005292	O 1983	PERDIDO	WEBB	TX40	479	003913	N 1983
PEARSON	NACOGDOCHES	TX60	347	004483	N 1991	PERDIDO CREEK	GOLIAD	TX20	175	550257	ONA 1974
PEARSON CHAPEL	HOUSTON	TX60	225	546181	ONA 1962	PERDIDO SOUTH	WEBB	TX40	479	008272	N 1983
PEARWOOD	LEON	TX50	289	014793	N 1993	PERELANDRA	CHAMBERS	TX30	071	004355	N 1998
PEASE RIVER	HARDEMAN	TX90	197	009472	OA 1984	PEREZ	WEBB	TX40	479	550304	N 1947
PEASE RIVER EAST	WILBARGER	TX90	487	008730	OA 1984	PERIGO	CALLAHAN	TX70	059	010833	ONA 1986
PEASTER	PARKER	TX70	367	546417	N 1974	PERINI	TYLOR	TX70	441	003914	N 1983
PEASTER NORTH	PARKER	TX70	367	010028	N 1985	PERIPHERY	JONES	TX70	253	015415	O 1995
PEASTER SE	PARKER	TX70	367	000105	N 1979	PERKINS	CALLAHAN	TX70	059	550335	ONA 1951
PEATOWN	GREGG	TX60	183	546429	ONA 1962	PERKINS	ZAVALA	TX10	507	550335	N 1981
PEATOWN	RUSK	TX60	401	546429	N 1962	PERL	JEFFERSON	TX30	245	015322	N 1994
PEATOWN NORTH	GREGG	TX60	183	546460	ONA 1963	PERMAYES	KNOX	TX90	275	550583	OA 1957
PEAVY	JACK	TX90	237	546522	ONA 1950	PERNER RANCH	CROCKETT	TX75	105	550595	N 1968
PEBBLE ISLAND	TYLER	TX30	457	546584	ONA 1958	PERRIN	JACK	TX90	237	001850	N 1981
PEBBLE ISLAND WEST	TYLER	TX30	457	017290	O 2003	PERRIN EAST	JACK	TX90	237	550676	ONA 1957
PEBBLES	EASTLAND	TX70	133	013509	N 1990	PERRIN NE	JACK	TX90	237	550682	N 1978
PEC REEVES	REEVES	TX80	389	546615	N 1969	PERRIN NORTH	JACK	TX90	237	550707	N 1964
PECAN BAYOU	CALLAHAN	TX70	059	546646	OA 1969	PERRIN NORTH AFB	GRAYSON	TX90	181	007681	ONA 1982
PECAN CREEK	CALLAHAN	TX70	059	006505	OA 1984	PERRIN NW	JACK	TX90	237	550712	N 1978
PECAN GAP	MILAM	TX10	331	007164	OA 1981	PERRIN RANCH	JACK	TX90	237	550738	ONA 1952
PECAN GROVE	FORT BEND	TX30	157	546677	N 1980	PERRIN RANCH	WISE	TX90	497	550738	ONA 1952
PECAN GROVE SW	FORT BEND	TX30	157	008270	ONA 1982	PERRIN RANCH NORTH	JACK	TX90	237	550769	N 1955
PECAN HOLLOW	BURLESON	TX30	051	001845	N 1980	PERRIN SOUTH	JACK	TX90	237	007167	N 1980
PECAN STATION	TOM GREEN	TX75	451	546832	OA 1953	PERRIN SW	JACK	TX90	237	001851	OA 1979
PECK	GOLIAD	TX20	175	546956	N 1980	PERRIWINKLE	MARTIN	TX80	317	009306	OA 1985
PECKINPAUGH	MONTGOMERY	TX30	339	006862	N 1984	PERRIWINKLE NORTH	MARTIN	TX80	317	012827	OA 1988
PECOS :KINGS	PECOS	TX80	371	017732	O 2004	PERRO ROJO	NEUCES	TX40	355	008594	N 1984
PECOS BEND	LOVING	TX80	301	011540	OA 1987	PERRY	OCHILTREE	TX95	357	550800	O 1995
PECOS BEND	REEVES	TX80	389	011540	OA 1987	PERRY	THROCKMORTON	TX70	447	550800	O 1950
PECOS GRANDE	PECOS	TX80	371	003752	N 1971	PERRY BASS	PECOS	TX80	371	550831	N 1968
PECOS NORTH	REEVES	TX80	389	547297	O 1958	PERRY EAST	YOUNG	TX90	503	005994	OA 1984
PECOS VALLEY	PECOS	TX80	371	547421	ONA 1928	PERRY JOE	BROWN	TX70	049	550924	O 1952
PECOS VALLEY	WARD	TX80	475	547421	ONA 1928	PERRY LANDING	BRAZORIA	TX30	039	550955	N 1962
PECOS VALLEY EAST	PECOS	TX80	371	547452	ON 1951	PERRY RANCH	FISHER	TX70	151	551079	OA 1955
PECOS VALLEY NORTH	PECOS	TX80	371	547483	ONA 1956	PERRY SIMMONS	NEUCES	TX40	355	012031	OA 1985
PECOS VALLEY SE	PECOS	TX80	371	547514	OA 1967	PERRY WINKLE 2-18	RUNNELS	TX75	399	013152	N 1988
PECOS VALLEY SOUTH	PECOS	TX80	371	547545	ONA 1957	PERRYMAN	YOUNG	TX90	503	551265	OA 1987
PECOS VALLEY-VAUGHN	PECOS	TX80	371	547576	ON 1960	PERRY-PATTY	NOLAN	TX70	353	001853	O 1980
PECOS VALLEY-YOUNG	PECOS	TX80	371	547607	ONA 1954	PERRYTON	OCHILTREE	TX95	357	551327	ONA 1955
PECOS-SHEARER	PECOS	TX80	371	547359	OA 1955	PERRYTON NE	OCHILTREE	TX95	357	551358	OA 1970
PECOS-SHEARER WEST	PECOS	TX80	371	547390	OA 1955	PERRYTON NORTH	OCHILTREE	TX95	357	551389	ONA 1958
PEDAROSA	HARTLEY	TX95	205	003784	O 1998	PERRYTON NW	OCHILTREE	TX95	357	551420	N 1957
PEDEN	CLAY	TX90	077	547638	OA 1978	PERRYTON PRINCE	OCHILTREE	TX95	357	007222	N 1997
PEDEN	HARRIS	TX30	201	547638	ONA 1957	PERRYTON SOUTH	OCHILTREE	TX95	357	005999	O 1996
PEDERNAL	STARR	TX40	427	547669	ONA 1957	PERRYTON WEST	OCHILTREE	TX95	357	551451	ONA 1956
PEDRO	CALHOUN	TX20	057	547700	N 1989	PERSEUS	UPTON	TX75	461	007941	OA 1982
PEDRO CONEJO	BEE	TX20	025	011828	N 1987	PERSEVERANCE	COTTLE	TX85	101	551468	OA 1974
PEEK	JACK	TX90	237	547731	OA 1943	PERSISTENCE	GONZALES	TX10	177	551589	OA 1976
PEEK WEST	JACK	TX90	237	547861	OA 1977	PERSISTENT WIDOW	BORDEN	TX85	033	015152	O 1993
PEEKER	JONES	TX70	253	012825	OA 1988	PERSKY	ARCHER	TX90	009	551606	O 1950
PEEL	WISE	TX90	497	547886	O 1951	PERSON	KARNES	TX20	255	551637	OA 1959
PEELER	ATASCOSA	TX10	013	547917	O 1958	PERSON J	CASS	TX60	067	016744	N 1989
PEELER NORTH	ATASCOSA	TX10	013	011542	OA 1979	PERSONVILLE	LIMESTONE	TX50	293	551668	N 1955
PEELER RANCH	MCMULLEN	TX10	311	011224	ONA 1987	PERSONVILLE NE	FREESTONE	TX50	161	551676	N 1976
PEEL-WHITE	EASTLAND	TX70	133	008731	OA 1984	PERSONVILLE NORTH	LIMESTONE	TX50	293	551699	N 1968
PEERY	LIPSOMB	TX95	295	547979	OA 1959	PESCADITO	WEBB	TX40	479	551854	ONA 1958
PEERY	OCHILTREE	TX95	357	547979	OA 1959	PESCADITO SE	WEBB	TX40	479	551881	N 1974
PEERY NORTH	LIPSOMB	TX95	295	548010	N 1964	PESCADITO SOUTH	WEBB	TX40	479	551885	O 1959
PEERY SE	LIPSOMB	TX95	295	000243	N 1980	PESCADOR	FISHER	TX70	151	551891	OA 1975
PEG	BASTROP	TX10	021	548103	O 1957	PETCO	PECOS	TX80	371	551947	ON 1970
PEG NORTH	BASTROP	TX10	021	548134	OA 1963	PETE ADAMS	SUTTON	TX75	435	551961	N 1978
PEGASUS	MIDLAND	TX80	329	548165	OA 1949	PETER	HARDEMAN	TX90	197	006589	OA 1983
PEGASUS GULF COAST	UPTON	TX75	461	548165	OA 1949	PETERS	DUVAL	TX40	131	552040	ONA 1933
PEGASUS SOUTH	BRAZORIA	TX30	039	014582	ON 1992	PETERS CREEK	GOLIAD	TX20	175	001854	N 1980
PEGASUS WEST	UPTON	TX75	461	548196	OA 1964	PETERS EAST	DUVAL	TX40	131	552071	ONA 1940
PEGGY	CLAY	TX90	077	012247	OA 1988	PETERS NORTH	DUVAL	TX40	131	552102	ONA 1934
PEGGY H	STEPHENS	TX70	429	007940	OA 1982	PETERS RANCH	DUVAL	TX40	131	014794	O 1993
PEGGY LOUISE	KNOX	TX90	275	003108	OA 1982	PETERS SOUTH	DUVAL	TX40	131	552140	ONA 1964
PEGS DRAW	BORDEN	TX85	033	008732	OA 1984	PETERS SW	DUVAL	TX40	131	010834	N 1986
PEG'S HILL	BORDEN	TX85	033	007166	OA 1984	PETERS WEST	DUVAL	TX40	131	552147	ONA 1974
PELICAN	LIBERTY	TX30	291	548320	ON 1952	PETERSBURG	HALE	TX85	189	552164	OA 1947
PELICAN EAST	LIBERTY	TX30	291	010832	N 1986	PETERSBURG WEST	HALE	TX85	189	552195	O 1948
PELICAN ISLAND	GALVESTON	TX30	167	548351	OA 1969	PETERSON	IRION	TX75	235	552319	OA 1955
PELICAN WEST	LIBERTY	TX30	291	548425	N 1975	PETERSON	JACK	TX90	237	552319	ONA 1984
PELLA	WISE	TX90	497	548444	N 1955	PETEY	HOWARD	TX80	227	003725	O 1998
PEL-TEX	CRANE	TX80	103	548258	OA 1972	PETEY WISENBAKER	MARTIN	TX80	317	003725	O 1998
PEMBERTON	MILAM	TX10	331	548649	OA 1975	PETKAS	LEON	TX50	289	009307	ONA 1985
PEN BRANCH	KING	TX85	269	010590	O 1985	PETRANOL	CHAMBERS	TX30	071	552412	ONA 1959
PENA	DE WITT	TX20	123	548754	N 1947	PETRANOL AMERICA	SHACKELFORD	TX70	417	008274	OA 1984
PENA CREEK	DIMMIT	TX10	127	548785	ONA 1971	PETRIE	FISHER	TX70	151	012032	O 1985
PENA SW	KARNES	TX20	255	001847	N 1980	PETROFUND	RUNNELS	TX75	399	552474	OA 1980
PENASCAL	KENEDY	TX40	261	548847	N 1952	PETROLEO HONDO	COLEMAN	TX70	083	007942	N 1981
PENASCAL WEST	KENEDY	TX40	261	014375	N 1992	PETRONILLA	JIM HOGG	TX40	247	002215	N 1982
PENCE	GAINES	TX85	165	548971	O 1955	PETRONILLA CREEK	NEUCES	TX40	355	552629	ONA 1941
PENDENCIA	DIMMIT	TX10	127	549002	ON 1957	PETRONILLA CREEK SOUTH	NEUCES	TX40	355	552660	ONA 1958
PENDROSA	POTTER	TX95	375	549194	N 1960	PETRONILLA NE	NEUCES	TX40	355	552691	O 1960
PENITAS	HIDALGO	TX40	215	549281	ONA 1942						

Field Name	County Name	State Sub	Co Code	Field Code	Field Disc Type	Year	Field Name	County Name	State Sub	Co Code	Field Code	Field Disc Type	Year
PETRO-PRO	STEPHENS	TX70	429	013727	OA	1991	PIKES PEAK EAST	PECOS	TX80	371	555840	N	1972
PETROPRO GRACE	THROCKMORTON	TX70	447	014473	O	1992	PILATI	ORANGE	TX30	361	010999	OA	1986
PETROREAL BROOM CITY	ANDERSON	TX60	001	015016	O	1994	PILCHER	CALDWELL	TX10	055	006010	OA	1990
PETRO-ROCK	DIMMIT	TX10	127	011544	O	1979	PILGRIM	GONZALES	TX10	177	555985	ONA	1955
PETROTEX B	JONES	TX70	253	009636	O	1982	PILGRIM	STEPHENS	TX70	429	555985	ONA	1984
PETROX	DUVAL	TX40	131	552815	ONA	1955	PILLOW	CROCKETT	TX75	105	556078	O	1959
PETROX NORTH	DUVAL	TX40	131	552846	OA	1963	PILONCILLO RANCH	DIMMIT	TX10	127	556065	OA	1975
PETRUCHA	MATAGORDA	TX30	321	552877	ONA	1962	PILOSA	ZAVALA	TX10	507	556109	ONA	1955
PETRUCHA NORTH	MATAGORDA	TX30	321	017737	N	2004	PILOSA EAST	ZAVALA	TX10	507	556113	OA	1977
PETTIT	HOCKLEY	TX85	219	553063	O	1958	PILOSA NORTH	ZAVALA	TX10	507	011547	OA	1979
PETTUS	BEE	TX20	025	553125	ONA	1929	PILOT POINT	DENTON	TX90	121	556233	OA	1951
PETTUS	DUVAL	TX40	131	553125	N	1986	PIN OAK	WHARTON	TX30	481	000149	N	1989
PETTUS	GOLIAD	TX20	175	553125	N	1981	PIN OAK CREEK	WHARTON	TX30	481	011226	ON	1986
PETTUS EAST	BEE	TX20	025	553156	N	1967	PINAL DOME	LOVING	TX80	301	556295	ONA	1955
PETTUS EAST	GOLIAD	TX20	175	553156	N	1989	PINAL DOME CENTRAL	LOVING	TX80	301	006864	OA	1984
PETTUS NEW	BEE	TX20	025	553187	ONA	1930	PINAL DOME WEST	LOVING	TX80	301	556326	O	1955
PETTUS NEW	GOLIAD	TX20	175	553187	ONA	1930	PINCHAM	ZAVALA	TX10	507	556341	N	1977
PETTUS NEW SOUTH	GOLIAD	TX20	175	553202	N	1975	PINCHAM NORTH	ZAVALA	TX10	507	002217	N	1981
PETTUS NORTH	BEE	TX20	025	553218	O	1945	PINCKEY	TYLER	TX30	457	012034	ONA	1986
PETTUS SE	BEE	TX20	025	553222	N	1974	PINCKLEY	TYLER	TX70	441	556357	O	1949
PETTUS WEST	BEE	TX20	025	553229	N	1977	PINCKNEY	TYLER	TX30	457	556361	N	1969
PETTY	SHACKELFORD	TX70	417	553249	O	1956	PINE BLUFF	HARRISON	TX60	203	556481	OA	1981
PETTY 48	HOWARD	TX80	227	015595	O	1995	PINE BRANCH	MADISON	TX30	313	556574	OA	1981
PEVETO	ORANGE	TX30	361	002216	ONA	1982	PINE FLAT	NACOGDOCHES	TX60	347	010595	N	1985
PEWITT RANCH	TITUS	TX60	449	553280	ONA	1949	PINE FOREST	ORANGE	TX30	361	001860	ONA	1980
PEXCO DOUBLE BAYOU	CHAMBERS	TX30	071	008275	N	1980	PINE GROVE	SAN AUGUSTINE	TX60	405	556667	N	1999
PEYTON	GOLIAD	TX20	175	016536	N	1999	PINE HILL	RUSK	TX60	401	556729	ONA	1960
PEYTON PLACE	STONEWALL	TX70	433	014797	O	1993	PINE HOLLOW	HOUSTON	TX60	225	556760	ONA	1967
PFIESTER	JACK	TX90	237	006154	ONA	1983	PINE ISLAND BAYOU	JEFFERSON	TX30	245	015325	N	1994
PFLUGER	CONCHO	TX75	095	553435	OA	1951	PINE MILLS	WOOD	TX60	499	556915	OA	1949
PHANTOM	WARD	TX80	475	553518	ONA	1976	PINE MILLS EAST	WOOD	TX60	499	556946	OA	1952
PHANTOM HILL	JONES	TX70	253	553536	OA	1952	PINE MILLS WEST	WOOD	TX60	499	002218	OA	1982
PHANTOM LAKE	JONES	TX70	253	553567	OA	1970	PINE OAK CREEK NORTH	FREESTONE	TX50	161	008733	N	1984
PHANTOM RANCH	WARD	TX80	475	014376	OA	1991	PINE PRAIRIE NORTH	WALKER	TX30	471	001861	N	1979
PHANTOM WEST	REEVES	TX80	389	006003	OA	1991	PINE RIDGE	HARDIN	TX30	199	557101	OA	1952
PHARR	HIDALGO	TX40	215	553629	ON	1949	PINE SPRINGS	SMITH	TX60	423	006155	OA	1983
PHARR SW	HIDALGO	TX40	215	553660	ONA	1951	PINE TREE	LAVACA	TX20	285	557256	N	1992
PHARRIS	STEPHENS	TX70	429	553691	OA	1955	PINEHILL	PANOLA	TX60	365	008278	N	1981
PHASE FOUR	WHARTON	TX30	481	011829	N	1987	PINEHILL SE	PANOLA	TX60	365	557337	ONA	1979
PHASE III	GLASSCOCK	TX80	173	015324	O	1995	PINEHILL SE	RUSK	TX60	401	557337	ONA	1979
PHEASANT	MATAGORDA	TX30	321	553722	ONA	1956	PINEHILL WEST	RUSK	TX60	401	001864	OA	1981
PHEASANT EAST	MATAGORDA	TX30	321	553758	ONA	1962	PINEHURST	MONTGOMERY	TX30	339	557349	ON	1942
PHEASANT SOUTH	MATAGORDA	TX30	321	553784	ONA	1960	PINEHURST SW	MONTGOMERY	TX30	339	011228	N	1986
PHEASANT SW	MATAGORDA	TX30	321	553815	ONA	1959	PINELAND	SABINE	TX60	403	008279	N	1980
PHEASANT-BOWERS	MATAGORDA	TX30	321	553753	N	1970	PINELAND WEST	SABINE	TX60	403	006156	N	1982
PHEL	SHACKELFORD	TX70	417	006590	OA	1983	PINES SPILLWAY	MARION	TX60	315	557362	N	1977
PHELAN	JEFFERSON	TX30	245	553877	ONA	1954	PINEWOOD	HARDIN	TX30	199	015153	O	1994
PHELAN EAST	JEFFERSON	TX30	245	006930	OA	1984	PINEY CREEK	TRINITY	TX30	455	557477	O	1979
PHELPS	HANSFORD	TX95	195	553886	ONA	1976	PINEY WOODS	REAGAN	TX75	383	557504	OA	1987
PHELPS	JONES	TX70	253	553886	OA	1974	PINK DRAW	REAGAN	TX75	383	013044	OA	1989
PHIL HAYES	PECOS	TX80	371	553970	OA	1960	PINK PANTHER	REAGAN	TX75	383	014799	O	1994
PHIL KENDRICK	HASKELL	TX70	207	554001	OA	1972	PINKI	SHACKELFORD	TX70	417	001865	N	1980
PHIL POWER	REFUGIO	TX20	391	554032	ONA	1958	PINON	PECOS	TX80	371	557790	N	1982
PHIL POWER NORTH	REFUGIO	TX20	391	001856	N	1975	PINSON	BROWN	TX70	049	012035	OA	1987
PHIL WRIGHT	DAWSON	TX85	115	004032	OA	1982	PIONEER	EASTLAND	TX70	133	557938	N	1950
PHIL-BAR	ANDREWS	TX80	003	553939	N	1956	PIONEER NORTH	EASTLAND	TX70	133	002219	N	1980
PHILCON	LIPSCOMB	TX95	295	011830	N	1987	PIONEER-MILLER	RUNNELS	TX75	399	015935	N	1994
PHILCON-MAXWELL	OCHILTREE	TX95	357	554042	N	1972	PIONEER-RATTLESNAKE	RUNNELS	TX75	399	015744	O	1996
PHILIP WADE	MILLS	TX70	333	016714	N	1987	PIPE DREAM	CONCHO	TX75	095	014377	OA	1992
PHILLIPS	YOUNG	TX90	503	554094	OA	1972	PIPER	LIPSCOMB	TX95	295	558031	ON	1957
PHILLIPS-MEAD	LAVACA	TX20	285	554159	N	1973	PIPPEN	EASTLAND	TX70	133	558124	ONA	1951
PHILPICK	COOKE	TX90	097	554311	OA	1974	PIRATES COVE	OFFSHORE-STATE	TX05	990	010154	OA	1986
PHILPICK	GRAYSON	TX90	181	554311	OA	1956	PIRTLE	RUSK	TX60	401	006016	OA	1986
PHILTOP	BEXAR	TX10	029	554342	O	1938	PISTOL HILL	STARR	TX40	427	558310	O	1956
PHOENIX	CRANE	TX80	103	554373	OA	1982	PITA	BROOKS	TX40	047	558403	ONA	1945
PHOENIX	MARTIN	TX80	317	554373	OA	1972	PITA	KENEDY	TX40	261	558403	ONA	1945
PHOENIX LAKE	ORANGE	TX30	361	554404	ONA	1951	PITA EAST	BROOKS	TX40	047	558434	ONA	1961
PHOENIX SOUTH	MARTIN	TX80	317	013154	OA	1988	PITA ISLAND	NUECES	TX40	355	558465	ON	1964
PHOEB	JACK	TX90	237	012605	OA	1988	PITA NE	BROOKS	TX40	047	008281	O	1982
PHOOBIE	PALO PINTO	TX70	363	009308	N	1980	PITA NW	BROOKS	TX40	047	558478	N	1973
PHYLLIS SONORA	SCHLEICHER	TX75	413	000768	N	1980	PITA SE	BROOKS	TX40	047	558487	N	1980
PHYLLIS SONORA	SUTTON	TX75	435	000768	ONA	1980	PITA SE	KLEBERG	TX40	273	558487	N	1979
PI MA	BROWN	TX70	409	010836	OA	1986	PITA SOUTH	BROOKS	TX40	047	004034	N	1983
PIA	OCHILTREE	TX95	357	013510	N	1989	PITA SOUTH	KENEDY	TX40	261	004034	N	1982
PIARIST	HARDEMAN	TX90	197	554457	OA	1978	PITA WEST	BROOKS	TX40	047	558496	ONA	1961
PIARIST	WILBARGER	TX90	487	554457	OA	1978	PITCHER CREEK	POTTER	TX95	375	558558	ON	1969
PIARIST SW	HARDEMAN	TX90	197	001857	OA	1980	PITCFORK	KING	TX85	269	558589	OA	1980
PIARIST SW	WILBARGER	TX90	487	001857	OA	1980	PITCOCK	WHEELER	TX85	483	012829	O	1988
PICCARD	COLEMAN	TX70	083	007943	ONA	1981	PIT-ROM	STEPHENS	TX70	429	558395	ONA	1978
PICCARD	RUNNELS	TX75	399	007943	OA	1981	PITTMAN	SHACKELFORD	TX70	417	558639	N	1978
PICHA	SAN PATRICIO	TX40	409	554559	O	1953	PITTMAN & REYNOLDS	SHACKELFORD	TX70	417	558651	N	1948
PICKARD RANCH	SHACKELFORD	TX70	417	554590	ON	1958	PITTS	ANDERSON	TX60	001	558666	N	1979
PICKENS	SMITH	TX60	423	554621	OA	1989	PITTS	BROWN	TX70	049	558666	ONA	1983
PICKERING	SHELBY	TX60	419	554652	O	1941	PITTS	CHEROKEE	TX60	073	558666	OA	1982
PICKETT RIDGE	WHARTON	TX30	481	554745	ONA	1935	PITTSBURG	CAMP	TX60	063	558682	ONA	1940
PICKETT RIDGE NE	WHARTON	TX30	481	554776	OA	1969	PITTSBURG SOUTH	CAMP	TX60	063	558720	N	1984
PICKETT RIDGE NORTH	WHARTON	TX30	481	554807	N	1960	PITZ	STEPHENS	TX70	429	013511	ON	1989
PICKETT RIDGE SOUTH	WHARTON	TX30	481	554838	N	1967	PITZER	JONES	TX70	253	558775	ONA	1946
PICKRELL	REAGAN	TX75	383	015498	N	1996	PITZER	WARD	TX80	475	558775	ONA	1957
PICKTON	FRANKLIN	TX60	159	554962	ONA	1944	PITZER NORTH	JONES	TX70	253	558806	O	1959
PICKTON	HOPKINS	TX50	223	554962	ONA	1944	PITZER NORTH	WARD	TX80	475	558806	OA	1964
PICKWICK	PALO PINTO	TX70	363	554993	ONA	1947	PITZER SOUTH	WARD	TX80	475	558837	OA	1964
PICNIC	FISHER	TX70	151	555024	O	1952	PIXIE'S PEAK	TYLOR	TX70	441	015522	O	1996
PICOSA CREEK	WILSON	TX10	493	007168	O	1981	P-J	FISHER	TX70	151	534253	OA	1956
PICOSO	WEBB	TX40	479	004033	N	1982	PLAC	TOM GREEN	TX75	451	008599	OA	1984
PICOSO EAST	WEBB	TX40	479	012249	N	1988	PLACEDO	JACKSON	TX20	239	559070	N	1962
PIDWALL	BROWN	TX70	049	009310	OA	1985	PLACEDO	VICTORIA	TX20	469	559070	ONA	1935
PIEDRAS PINTAS	DUVAL	TX40	131	555148	ON	1945	PLACEDO EAST	VICTORIA	TX20	469	559101	ONA	1937
PIEDRAS PINTAS DOME	DUVAL	TX40	131	555167	ONA	1945	PLACEDO NORTH	VICTORIA	TX20	469	559132	ON	1950
PIEDRAS PINTAS SOUTH	DUVAL	TX40	131	555179	N	1946	PLACEDO SOUTH	VICTORIA	TX20	469	559163	ON	1966
PIEDRE LUMBRE	DUVAL	TX40	131	555210	ONA	1935	PLACEDO WEST	VICTORIA	TX20	469	559194	ONA	1960
PIEDRE LUMBRE WEST	DUVAL	TX40	131										



TEXAS

Field Name	County Name	State Sub	Co Code	Field Code	Field Disc Type Year	Field Name	County Name	State Sub	Co Code	Field Code	Field Disc Type Year
PLEASANT GROVE EAST	RUSK	TX60	401	560062	N 1965	PORT NECHES NORTH	ORANGE	TX30	361	566495	ON 1946
PLEASANT GROVE SHALLOW	RUSK	TX60	401	560155	O 1942	PORT NECHES SOUTH	ORANGE	TX30	361	566510	OA 1973
PLEASANT HILL	HARRISON	TX60	203	560217	OA 1983	PORTER	HASKELL	TX70	207	566650	OA 1983
PLEASANT RIDGE	LEON	TX50	289	560496	OA 1964	PORTER	HOOD	TX70	221	566650	N 1983
PLEASANTON	ATASCOSA	TX10	013	560961	ONA 1950	PORTER	JACK	TX90	237	566650	OA 1984
PLEASANTON EAST	ATASCOSA	TX10	013	560992	OA 1968	PORTER	KARNES	TX20	255	566650	ONA 1943
PLEASANTON NORTH	ATASCOSA	TX10	013	004775	OA 1983	PORTER	PARKER	TX70	367	566650	N 1979
PLEASANTON NW	ATASCOSA	TX10	013	007171	OA 1980	PORTER	WHEELER	TX95	483	566650	N 1982
PLEASANTON SE	ATASCOSA	TX10	013	013275	OA 1989	PORTER NE	KARNES	TX20	255	566774	OA 1954
PLEASANTON SOUTH	ATASCOSA	TX10	013	561023	ONA 1952	PORTER NORTH	KARNES	TX20	255	566805	ONA 1954
PLEASURE LAKE	MARTIN	TX80	317	014474	OA 1992	PORTER RANCH	PECOS	TX80	371	013728	N 1995
PLEDGER	BRAZORIA	TX30	039	561116	ONA 1925	PORTER SOUTH	KARNES	TX20	255	566836	ONA 1943
PLEDGER SW	BRAZORIA	TX30	039	561126	N 1977	PORTER WEST	KARNES	TX20	255	566867	OA 1953
PLEMONS	JACK	TX90	237	561178	ONA 1954	PORTERS CREEK	WHARTON	TX30	481	012608	N 1988
PLETCHER	OCHILTREE	TX95	357	005305	ONA 1983	PORTILLA	SAN PATRICIO	TX40	409	566929	ONA 1950
FLOWMAN	TAYLOR	TX70	441	009311	OA 1985	PORTILLA NORTH	SAN PATRICIO	TX40	409	566950	OA 1974
PLUM CREEK	CALDWELL	TX10	055	561364	OA 1982	PORTILLA SE	SAN PATRICIO	TX40	409	008284	N 1981
PLUM CREEK NORTH	CALDWELL	TX10	055	010596	OA 1986	PORTILLA SOUTH	SAN PATRICIO	TX40	409	566960	O 1963
PLUM HOLLOW	HARDEMAN	TX90	197	003773	OA 1998	PORTILLA SW	SAN PATRICIO	TX40	409	566991	N 1960
PLUM JELLY	ANDERSON	TX60	001	005306	OA 1983	PORTLAND	SAN PATRICIO	TX40	409	567022	O 1951
PLUMB	SHACKELFORD	TX70	417	561457	ONA 1970	PORTLAND EAST	SAN PATRICIO	TX40	409	001875	OA 1979
PLUMB	STEPHENS	TX70	429	561457	ONA 1970	PORTLAND NORTH	SAN PATRICIO	TX40	409	567067	ON 1974
PLUMB BRANCH	STEPHENS	TX70	429	012607	OA 1988	PORTLAND NW	SAN PATRICIO	TX40	409	567073	N 1975
PLUMLEE	KNOX	TX90	275	561519	OA 1957	PORTLAND SOUTH	SAN PATRICIO	TX40	409	567084	ON 1981
PLUMLEE NORTH	KNOX	TX90	275	561550	O 1960	PORTLAND WEST	NUECES	TX40	355	567115	ONA 1966
PLUMLEE NW	KNOX	TX90	275	561581	OA 1960	PORTLAND WEST	SAN PATRICIO	TX40	409	567115	ONA 1966
PLUMLY	YOUNG	TX90	503	561612	O 1955	POSIDIAN	PALO PINTO	TX70	363	567469	O 1974
PLUMLY	ZAVALA	TX10	507	561612	N 1953	POSSUM KINGDOM	PALO PINTO	TX70	363	567642	ONA 1957
PLUMMER	BEE	TX20	025	561643	ONA 1935	POSSUM KINGDOM	STEPHENS	TX70	429	567642	ONA 1957
PLUMMER SE	BEE	TX20	025	002011	N 1998	POSSUM KINGDOM WEST	PALO PINTO	TX70	363	567673	N 1959
PLUMMER-WILCOX	BEE	TX20	025	561674	ON 1940	POSSUM RIDGE	JACKSON	TX20	239	567704	ON 1956
PLYMOUTH	SAN PATRICIO	TX40	409	561736	ONA 1935	POST	GARZA	TX85	169	567766	OA 1950
PLYMOUTH EAST	SAN PATRICIO	TX40	409	561767	ONA 1949	POST HOLE	YOUNG	TX90	503	567828	O 1949
PLYMOUTH NORTH	SAN PATRICIO	TX40	409	561798	O 1955	POST NW	GARZA	TX85	169	567859	OA 1964
PLYMOUTH SOUTH	SAN PATRICIO	TX40	409	561829	O 1956	POST OAK	FALLS	TX50	145	567890	O 1922
PLYMOUTH WEST	SAN PATRICIO	TX40	409	561860	N 1955	POST OAK	JACK	TX90	237	567890	ONA 1940
P-M	THROCKMORTON	TX70	447	534439	O 1951	POST OAK HOLLOW	GOLIAD	TX20	175	014801	N 1993
POBUMP	JONES	TX70	253	004035	OA 1982	POST OAK SOUTH	JACK	TX90	237	004036	N 1982
POCO	EASTLAND	TX70	133	562062	OA 1984	POST OAK SW	JACK	TX90	237	567921	OA 1969
POCO	OFFSHORE-STATE	TX05	990	562062	N 1982	POST OAK WEST	JACK	TX90	237	567952	OA 1969
POD	RUSK	TX60	401	562124	N 1978	POST WEST	GARZA	TX85	169	001878	OA 1979
POE	RUNNELS	TX75	399	562155	OA 1952	POSTE	ERATH	TX70	143	001879	N 1977
POE	STEPHENS	TX70	429	562155	OA 1976	POTEET	ATASCOSA	TX10	013	568231	OA 1948
POEHLER	GOLIAD	TX20	175	562217	ONA 1946	POTH	WILSON	TX10	493	568293	O 1942
POEHLER EAST	GOLIAD	TX20	175	562248	ONA 1955	POTH EAST	WILSON	TX10	493	568303	OA 1973
POEHLER NORTH	GOLIAD	TX20	175	562279	N 1964	POTH NORTH	WILSON	TX10	493	568324	OA 1957
POESTA CREEK	BEE	TX20	025	562310	N 1952	POTH NW	WILSON	TX10	493	568328	OA 1976
POESTA CREEK NORTH	BEE	TX20	025	016516	OA 2000	POTOSI	TAYLOR	TX70	441	568355	OA 1956
POESTA CREEK NW	BEE	TX20	025	016517	OA 2000	POTOSI SOUTH	TAYLOR	TX70	441	568386	OA 1952
POHL	LAVACA	TX20	285	562341	N 1964	POTRERO FARIAS	KENEDY	TX40	261	003919	N 1982
POINDEXTER	CALLAHAN	TX70	059	562372	OA 1955	POTRERO FARIAS SOUTH	KENEDY	TX40	261	014583	N 1992
POINT BOLIVAR	GALVESTON	TX30	167	562558	N 1966	POTRERO LOPENA	KENEDY	TX40	261	568479	ONA 1952
POINT BOLIVAR NORTH	GALVESTON	TX30	167	562589	ONA 1971	POTRERO LOPENA SOUTH	KENEDY	TX40	261	568510	ON 1966
POINT COMFORT	CALHOUN	TX20	057	562682	O 1953	POTRERO LOPENA SW	KENEDY	TX40	261	001880	ONA 1978
POINT COMFORT	JACKSON	TX20	239	562682	O 1953	POTRERO TORO	KENEDY	TX40	261	017015	N 2002
POINT COMFORT SOUTH	CALHOUN	TX20	057	562713	N 1960	POTTER	MARION	TX60	315	568541	ONA 1910
POINT COMFORT SOUTH	GOLIAD	TX20	175	562713	N 1960	POTTHAST	MATAGORDA	TX30	321	568679	ON 1976
POK-A-DOT	ZAPATA	TX40	505	563070	N 1976	POTTS	WILBARGER	TX90	487	568696	OA 1942
POKER DRAW	YOAKUM	TX85	501	014853	O 1994	POTTSBORO	GRAYSON	TX90	181	568727	ONA 1930
POKEY	LIMESTONE	TX50	293	563147	ON 1959	POTTSBORO NORTH	GRAYSON	TX90	181	568758	O 1956
POKORNY	CULBERTSON	TX80	109	563178	O 1958	POTTSBORO SOUTH	GRAYSON	TX90	181	568789	ONA 1954
POLAND	JONES	TX70	253	563240	OA 1956	POTTSBORO WEST	GRAYSON	TX90	181	006682	OA 1984
POLAR	GARZA	TX85	169	563271	OA 1946	POTTSVILLE	HAMILTON	TX70	193	568820	N 1946
POLAR	KENT	TX85	263	563271	OA 1946	POTTSVILLE SOUTH	HAMILTON	TX70	193	568851	N 1947
POLAR EAST	KENT	TX85	263	563302	OA 1950	POULSEN	CLAY	TX90	077	011834	OA 1976
POLAR NE	KENT	TX85	263	563364	OA 1960	POUNDER JACKS	YOUNG	TX90	503	012609	OA 1988
POLAR NORTH	GARZA	TX85	169	563395	OA 1950	POUNDS	WILBARGER	TX90	487	568913	OA 1955
POLAR NORTH	KENT	TX85	263	563395	OA 1950	POVERTY	COKE	TX75	081	014802	O 1994
POLECAT CREEK	EDWARDS	TX10	137	563488	N 1973	POVERTY RIDGE	THROCKMORTON	TX70	447	568975	O 1956
POLK & PATTON	KING	TX85	269	011229	OA 1986	POWDER RIDGE	PALO PINTO	TX70	363	569068	N 1959
POLKSTALK	PALO PINTO	TX70	363	010598	OA 1985	POWDERHORN	CALHOUN	TX20	057	569192	ONA 1949
POLLAN	GARZA	TX85	169	563690	OA 1978	POWDERHORN	GOLIAD	TX20	175	569192	N 1949
POLLAN	KENT	TX85	263	563690	OA 1978	POWDERHORN EAST	CALHOUN	TX20	057	569223	N 1965
POLLAN WEST	GARZA	TX85	169	006591	OA 1984	POWDERHORN NW	CALHOUN	TX20	057	013512	N 1989
POLLARD	BROWN	TX70	049	563705	O 1996	POWDERHORN SE	CALHOUN	TX20	057	569254	N 1968
POLLO LOCO	PECOS	TX80	371	016898	N 2001	POWDERHORN SOUTH	CALHOUN	TX20	057	569285	ONA 1959
POND	OLDHAM	TX95	359	564418	OA 1983	POWDERHORN SOUTH	GOLIAD	TX20	175	569285	ONA 1959
PONDITO	LOVING	TX80	301	564821	OA 1963	POWDERHORN SW	CALHOUN	TX20	057	001882	ONA 1979
PONE	RUSK	TX60	401	564852	ONA 1959	POWDERHORN WEST	CALHOUN	TX20	057	569316	ONA 1966
PONE SE	RUSK	TX60	401	008283	N 1980	POWELL	GLASSCOCK	TX80	173	569347	OA 1982
PONISH	LAVACA	TX20	285	564883	N 1963	POWELL	NAVARRO	TX50	349	569347	ONA 1923
PONLAW	CROCKETT	TX75	105	564897	ONA 1976	POWELL	UPTON	TX75	461	569347	OA 1982
PONTON	LAVACA	TX20	285	565144	OA 1972	POWELL LUMBER	ORANGE	TX30	361	013048	O 1988
PONY CREEK	RUNNELS	TX75	399	565162	N 1983	POWELL NORTH	GLASSCOCK	TX80	173	006592	OA 1984
POOL	DENTON	TX90	121	565193	N 1965	POWELL SOUTH	GRAYSON	TX90	181	569440	N 1982
POOL	ECTOR	TX80	135	565193	O 1956	POWER PLAY	GOLIAD	TX20	175	012041	N 1987
POOL OF SILOAM	JONES	TX70	253	015523	O 1995	POWERS	STEPHENS	TX70	429	569595	O 1958
POOLVILLE	PARKER	TX70	367	565472	ONA 1968	POWWOH	COCHRAN	TX85	079	016524	O 2000
POOLVILLE SW	PARKER	TX70	367	565503	N 1958	POYNOR	HOOD	TX70	221	569657	N 1965
POOLVILLE WEST	PARKER	TX70	367	565534	ONA 1953	POZO	WEBB	TX40	479	001883	N 1981
POPE-SAYLES	STEPHENS	TX70	429	565720	ONA 1950	POZO RICO	SCHLEICHER	TX75	413	014585	N 1992
POPP	WHARTON	TX30	481	565875	N 1976	PRADO	DUVAL	TX40	131	569828	OA 1955
POQUITO	WARD	TX80	475	565937	N 1962	PRADO	JIM HOGG	TX40	247	569828	ONA 1955
POQUITO CREEK EAST	DUVAL	TX40	131	565999	O 1959	PRADO SOUTH	JIM HOGG	TX40	247	569890	ONA 1957
POQUITO GRANDE	DUVAL	TX40	131	014378	N 1992	PRADO SW	JIM HOGG	TX40	247	010837	N 1986
PORCELAIN	BROWN	TX70	049	015947	N 1994	PRAIRIE	HANSFORD	TX95	195	570107	O 1955
PORCH SWING	LIVE OAK	TX20	297	009312	N 1984	PRAIRIE BELL	COLORADO	TX30	089	570165	N 1973
PORFIDO	JACK	TX90	237	566843	ON 1978	PRAIRIE BRANCH	TITUS	TX60	449	570262	N 1969
PORT ACRES	JEFFERSON	TX30	245	566061	ONA 1957	PRAIRIE GROVE	LIMESTONE	TX50	293	570758	N 1970
PORT ACRES NORTH	JEFFERSON	TX30	245	566080	N 1975	PRAIRIE LAKE	ANDERSON	TX60	001	570851	ONA 1951
PORT ACRES SOUTH	JEFFERSON	TX30	245	566092	N 1959	PRAIRIE LAKE NE	ANDERSON	TX60	001	008287	N 1982
PORT ACRES SW	JEFFERSON	TX30	245	566123	O 1961	PRAIRIE LAKE SE	FREESTONE	TX50	161	008942	N 1984
PORT ARTHUR	JEFFERSON	TX30	245	566185	ON 1958	PRAIRIE LAKE SOUTH	FREESTONE	TX50	161	008600	ONA 1984
PORT ISABEL	CAMERON	TX40	061	566340	N 1944	PRAIRIE LAKE SW	ANDERSON	TX60	001	001885	ON 1980
PORT ISABEL SE	CAMERON	TX40	061	010600	N 1986	PRAIRIE POINT	LIMESTONE	TX50	293	002633	N 1983
PORT ISABEL WEST	CAMERON	TX40	061	566371	N 1953	PRAIRIE VIEW	HARDEMAN	TX90	197	571130	OA 1984
PORT LAVACA	CALHOUN	TX20	057	566402	ONA 1935	PRAIRIEVILLE	KAUFMAN	TX50	257	571238	OA 1977
PORT LAVACA EAST	CALHOUN	TX20	057	566433	ON 1953	PRASIFKA	WHARTON	TX30	481	571254	ONA 1947
PORT LAVACA EAST	GOLIAD										

Field Name	County Name	State Sub	Co Code	Field Code	Field Type	Disc Year	Field Name	County Name	State Sub	Co Code	Field Code	Field Type	Disc Year
PREMONT	JIM WELLS	TX40	249	571502	ONA	1933	PRYOR RANCH WEST	ZAVALA	TX10	507	574198	ONA	1977
PREMONT EAST	JIM WELLS	TX40	249	571533	ONA	1947	PRYOR WEST	ZAVALA	TX10	507	007453	N	1982
PREMONT NW	JIM WELLS	TX40	249	001887	ONA	1974	PSB	JIM WELLS	TX40	249	009662	OA	1985
PREMONT PROSPECT	JIM WELLS	TX40	249	016733	O	1934	PSHIGODA	OCHILTREE	TX95	357	574199	ONA	1953
PREMONT SOUTH	JIM WELLS	TX40	249	571564	ONA	1968	PSHIGODA NORTH	OCHILTREE	TX95	357	574230	OA	1967
PREMONT WEST	JIM WELLS	TX40	249	571595	N	1962	PSHIGODA WEST	OCHILTREE	TX95	357	574261	OA	1960
PRENTICE	KIMBLE	TX75	267	571626	N	1978	PUCKETT	PECOS	TX80	371	574362	ONA	1952
PRENTICE	TERRY	TX85	445	571626	OA	1950	PUCKETT EAST	PECOS	TX80	371	574372	ONA	1975
PRENTICE	YOAKUM	TX85	501	571626	OA	1950	PUCKETT NORTH	PECOS	TX80	371	574393	ON	1961
PRENTICE EAST	TERRY	TX85	445	012257	OA	1987	PUCKETT WEST	PECOS	TX80	371	574398	N	1977
PRENTICE NORTH	TERRY	TX85	445	571657	O	1956	PUDDIN	YOUNG	TX90	503	010602	OA	1985
PRENTICE NORTH	YOAKUM	TX85	501	571657	O	1956	PUEBLO	CALLAHAN	TX70	059	001897	OA	1980
PRENTICE NW	TERRY	TX85	445	571688	OA	1969	PUERTO BAY	ARANSAS	TX40	007	574455	ONA	1953
PRENTICE NW	YOAKUM	TX85	501	571688	OA	1969	PUERTO BAY	SAN PATRICIO	TX40	409	574455	ON	1953
PRESA	ZAVALA	TX10	507	002221	N	1978	PUERTO BAY WEST	SAN PATRICIO	TX40	409	574486	ON	1955
PRESA DE ORO	WEBB	TX40	479	571750	ONA	1960	PUERTO RICO	HIDALGO	TX40	215	016865	N	2000
PRESA DE ORO NORTH	WEBB	TX40	479	571781	OA	1960	PUIG	ZAPATA	TX40	505	001898	N	1977
PRESA ESCONDIDA	WEBB	TX40	479	010840	N	1986	PULLEN	HOUSTON	TX60	225	574641	O	1962
PRESENOS	JIM WELLS	TX40	249	571843	N	1954	PULLIAM	TOM GREEN	TX75	451	574672	OA	1949
PRESSLEY	JACKSON	TX20	239	571905	O	1956	PUMPHREY	STONEWALL	TX70	433	574765	OA	1954
PRESSLY-CAPT	WILSON	TX10	493	011836	OA	1987	PUMPHREY NORTH	STONEWALL	TX70	433	574796	OA	1955
PRESTON	GRAYSON	TX90	181	571936	ONA	1998	PUMPHREY WEST	STONEWALL	TX70	433	574827	OA	1958
PREWITT	CULBERSON	TX80	109	572058	O	1958	PUNDT	LIPSOMB	TX95	295	575090	N	1977
PREWITT	CLAY	TX90	077	572060	OA	1971	PUNK	ARCHER	TX90	009	575106	O	1959
PRICE	HUTCHINSON	TX95	233	572091	N	1984	PUNKIN	LEON	TX50	289	575137	N	1966
PRICE	JACK	TX90	237	572091	OA	1982	PURDY	ANDREWS	TX80	003	575261	O	1991
PRICE	REAGAN	TX75	383	572091	OA	1953	PURE GUTS	WHARTON	TX30	481	015326	O	1995
PRICE	YOUNG	TX90	503	572091	OA	1982	PURE MERCY	SAN JACINTO	TX30	407	004038	ONA	1982
PRICE-COYLE	SHERMAN	TX95	421	013276	OA	1989	PURE-BEAN	CROCKETT	TX75	105	575509	OA	1952
PRICE-JORDON	NOLAN	TX70	353	001888	OA	1979	PURE-BEAN SOUTH	CROCKETT	TX75	105	575540	OA	1964
RICHARD	ANDREWS	TX80	003	572215	OA	1953	PURLEY	FRANKLIN	TX60	159	008794	O	1985
RICHARD	CALLAHAN	TX70	059	572215	O	1942	PURPLE	JONES	TX70	253	006865	OA	1984
PRICKLY PEAR	MAVERICK	TX10	323	013278	N	1994	PURSLEY	JACK	TX90	237	001901	ONA	1978
PRIDDY	BROWN	TX70	049	572308	ONA	1986	PURT	ANDERSON	TX60	001	575571	OA	1962
PRIDEAUX	ARCHER	TX90	009	572370	OA	1950	PURT EAST	ANDERSON	TX60	001	009313	O	1985
PRIDEAUX	YOUNG	TX90	503	572370	OA	1950	PURT WEST	ANDERSON	TX60	001	575602	ONA	1967
PRIDEAUX NORTH	ARCHER	TX90	009	572401	OA	1953	PURVIS	BROWN	TX70	049	014478	O	1992
PRIDGEN	DE WITT	TX20	123	572432	N	1966	PUTNAM	CALLAHAN	TX70	059	575633	O	1950
PRIDHAM LAKE	VICTORIA	TX20	469	572463	ONA	1944	PUTNAM	PECOS	TX80	371	575633	ONA	1955
PRIDHAM LAKE SOUTH	VICTORIA	TX20	469	004262	N	1983	PUTNAM EAST	PECOS	TX80	371	575664	O	1974
PRIDHAM LAKE WEST	VICTORIA	TX20	469	572494	ONA	1946	PUTNAM NE	CALLAHAN	TX70	059	575726	ONA	1975
PRIEST	PECOS	TX80	371	572525	ONA	1980	PUTNAM NORTH	CALLAHAN	TX70	059	575757	ONA	1976
PRIEST & BEAVERS	PECOS	TX80	371	572556	OA	1957	PUTNAM NORTH	PECOS	TX80	371	575757	N	1960
PRIEST & BEAVERS EAST	PECOS	TX80	371	001890	OA	1976	PUTNAM NW	CALLAHAN	TX70	059	016715	N	1985
PRIEST & BEAVERS NE	PECOS	TX80	371	001891	OA	1980	PUTNAM SE	CALLAHAN	TX70	059	575788	OA	1980
PRIEST & BEAVERS WEST	PECOS	TX80	371	572587	OA	1960	PUTNAM SOUTH	CALLAHAN	TX70	059	575819	ONA	1951
PRIMAVERA	BROOKS	TX40	047	017291	N	2003	PUTNAM WEST	CALLAHAN	TX70	059	575881	ONA	1975
PRIMERO	HOWARD	TX80	227	011002	OA	1986	PUTSKI	GALVESTON	TX30	167	016367	N	1996
PRINCE	COOKE	TX90	097	572618	OA	1958	PUTTY	ARCHER	TX90	009	575912	O	1964
PRINCESS LOUISE	SAN PATRICIO	TX40	409	572649	O	1948	PV TWO	CRANE	TX80	103	013411	OA	1989
PRINCESS LOUISE SW	SAN PATRICIO	TX40	409	572680	N	1966	PYLE	HARDIN	TX30	199	576184	OA	1972
PRINCESS LOUISE WEST	SAN PATRICIO	TX40	409	572711	ONA	1970	PYOTE	WARD	TX80	475	576308	O	1942
PRINDLE	CALLAHAN	TX70	059	004037	N	1982	PYOTE BAY	WARD	TX80	475	015596	O	1996
PRINGLE LAKE	CALHOUN	TX20	057	012043	N	1987	PYOTE SOUTH	WARD	TX80	475	576339	OA	1960
PRISCILLA	REAGAN	TX75	383	572990	OA	1964	PYOTE SW	WARD	TX80	475	576370	O	1967
PRISLOVSKY	THROCKMORTON	TX70	447	009474	OA	1984	PYRON	FISHER	TX70	151	576556	OA	1951
PRISON	SHACKELFORD	TX70	417	014803	O	1993	PYWACKET	PALO PINTO	TX70	363	007947	N	1981
PRITCHARD	HUTCHINSON	TX95	233	573021	O	1990	Q I S D	HARDEMAN	TX90	197	015782	O	1995
PRITCHETT	VICTORIA	TX20	469	573207	N	1965	Q MAN	REAGAN	TX75	383	017723	N	2004
PRITHART NORTH	UPSHUR	TX60	459	573214			QQQ	KING	TX85	269	011004	O	1986
PROBABLE	KING	TX85	269	001894	OA	1977	QUAIL	KLEBERG	TX40	273	578709	N	1967
PROBANDT	IRION	TX75	235	573222	OA	1975	QUALLS	JONES	TX70	253	013280	OA	1989
PROBANDT	STERLING	TX80	431	573222	OA	1975	QUANAH	HARDEMAN	TX90	197	578864	OA	1950
PROBANDT	TOM GREEN	TX75	451	573222	OA	1975	QUANAH CENTENNIAL	HARDEMAN	TX90	197	008602	OA	1984
PROBST-ANSON	EASTLAND	TX70	133	007946	OA	1981	QUANAH EAST	HARDEMAN	TX90	197	015783	O	1995
PROBST-ANSON	JONES	TX70	253	007946	OA	1981	QUANAH SOUTH	HARDEMAN	TX90	197	578895	OA	1963
PROCO	PARKER	TX70	367	006593	N	1984	QUANAH SW	HARDEMAN	TX90	197	578926	OA	1965
PROCTOR	BROOKS	TX40	047	573238	ONA	1964	QUANTOS	CROCKETT	TX75	105	578957	O	1968
PROCTOR	HARTLEY	TX95	205	573238	OA	1985	QUANTUM LEAP	CONCHO	TX75	095	014804	O	1993
PROCTOR	TAYLOR	TX70	441	573238	ONA	1956	QUE	FISHER	TX70	151	003376	O	1998
PROCTOR RANCH	HARTLEY	TX95	205	013731	O	1990	QUE SERA	WEBB	TX40	479	579236	OA	1958
PROFFITT	YOUNG	TX90	503	573269	OA	1956	QUE SERA SW	WEBB	TX40	479	579267	O	1959
PROGRESSO	HIDALGO	TX40	215	573362	N	1961	QUE SUERTA	WINKLER	TX80	495	003898	N	1999
PROLER	COLEMAN	TX70	083	001895	ONA	1978	QUE SUERTE	CROCKETT	TX75	105	579298	O	1965
PRONGER	SHERMAN	TX95	421	016899	O	2001	QUEEN ANN	BREWSTER	TX80	043	579422	O	1969
PRONGHORN	GLASSCOCK	TX80	173	573439	O	1981	QUEEN CITY	CASS	TX60	067	579484	N	1960
PRONTO	ZAPATA	TX40	505	573443	N	1988	QUEEN VICTORIA	VICTORIA	TX20	469	014049	N	1990
PROPER	SHERMAN	TX95	421	007223	N	1998	QUEENS PEAK	MONTAGUE	X90	337	579515	OA	1947
PROSPERO	DUVAL	TX40	131	014274	N	1991	QUEENS PEAK SOUTH	MONTAGUE	X90	337	579546	OA	1964
PROTESTANT	REFUGIO	TX20	391	013645	N	2000	QUEENS PEAK WEST	MONTAGUE	X90	337	579577	OA	1967
PROTHRO	COTTE	TX85	101	573686	OA	1974	QUEMADO	MAVERICK	TX10	323	579608	N	1963
PROVEDENCE	MATAGORDA	TX30	321	017153	OA	2002	QUEST	CALLAHAN	TX70	059	579684	OA	1985
PROVIDENCE	COTTE	TX85	101	573703	N	1973	QUIBAR	WARD	TX80	475	579687	N	1979
PROVIDENCE	KING	TX85	269	573703	N	1975	QUICK	RUNNELS	TX75	399	579690	OA	1984
PROVIDENCIA	ZAPATA	TX40	505	014379	N	1992	QUICK	WEBB	TX40	479	579690	N	1977
PROVIDENT CITY	COLORADO	TX30	089	573765	N	1994	QUICK DRAW	KING	TX85	269	013412	O	1989
PROVIDENT CITY	LAVACA	TX20	285	573765	ONA	1942	QUICKSAND CREEK	NEWTON	TX30	351	579701	ONA	1946
PROVIDENT CITY EAST	LAVACA	TX20	285	573796	ON	1949	QUIEN SABA	WEBB	TX40	479	579732	OA	1948
PROVIDENT CITY NE	COLORADO	TX30	089	573827	ONA	1972	QUINBY	HARDEMAN	TX90	197	003774	OA	1998
PROVIDENT CITY NE	LAVACA	TX20	285	573827	ONA	1961	QUINCY RANCH	BEE					

TEXAS

Field Name	County Name	State Sub	Co Code	Field Code	Field Type	Disc Year	Field Name	County Name	State Sub	Co Code	Field Code	Field Type	Disc Year
QUITMAN NW	WOOD	TX60	499	580631	OA	1959	RALSTON-BRAGG	COLEMAN	TX70	083	584484	OA	1957
QUITMAN RAPPE	WOOD	TX60	499	580646	O	1962	RALSTON-BRAGG NW	COLEMAN	TX70	083	584515	O	1958
QUITMAN SE	WOOD	TX60	499	580662	ONA	1959	RAMADA	NUECES	TX40	355	584670	OA	1957
QUITMAN SOUTH	WOOD	TX60	499	580693	OA	1959	RAMADA EAST	NUECES	TX40	355	584675	OA	1974
QUITMAN SW	WOOD	TX60	499	580724	O	1958	RAMADA SOUTH	NUECES	TX40	355	584701	ON	1961
QUITMAN-MCINTOSH	WOOD	TX60	499	010842	OA	1986	RAMAN	HOWARD	TX80	227	006979	OA	1984
QUITO	WARD	TX80	475	580755	ONA	1953	RAMBLER	DE WITT	TX20	123	012613	N	1987
QUITO EAST	WARD	TX80	475	580786	ONA	1954	RAMBO	MARION	TX60	315	584732	ONA	1966
QUITO SOUTH	WARD	TX80	475	580817	OA	1967	RAMBO NORTH	CASS	TX60	067	584751	ONA	1975
QUITO WEST	WARD	TX80	475	580848	OA	1955	RAMERS ISLAND	TAYLOR	TX70	441	584763	N	1983
QV	RUNNELS	TX75	399	000772	OA	1980	RAMERS ISLAND	TYLER	TX30	457	584763	ONA	1942
R & A	HOCKLEY	TX85	219	581600	OA	1977	RAMERS ISLAND SOUTH	TYLER	TX30	457	584775	OA	1973
R & G	WEBB	TX40	479	581663	N	1968	RAMIRENA	LIVE OAK	TX20	297	584794	ONA	1938
R & R ECKARD	EASTLAND	TX70	133	014381	N	1992	RAMIRENA NE	LIVE OAK	TX20	297	584825	ONA	1959
R A C	STEPHENS	TX70	429	012610	OA	1984	RAMIRENA NORTH	LIVE OAK	TX20	297	584856	N	1963
R A M	ANDERSON	TX60	001	006157	N	1983	RAMIRENA NW	LIVE OAK	TX20	297	584863	N	1977
R B	BROWN	TX70	049	001906	N	1953	RAMIRENA SW	JIM WELLS	TX40	249	584887	ONA	1952
R B C	COKE	TX75	081	581712	OA	1976	RAMIRENA SW	LIVE OAK	TX20	297	584887	ONA	1952
R B MITCHELL	DUVAL	TX40	131	012611	N	1988	RAMIRENO	ZAPATA	TX40	505	584896	N	1975
R C R	GREGG	TX60	183	013627	OA	1990	RAMIREZ	JIM HOGG	TX40	247	584905	ON	1980
R C W	WALKER	TX30	471	581718	N	1977	RAMIREZ	ZAPATA	TX40	505	584905	ON	1975
R D CARAWAY	CALLAHAN	TX70	059	006158	OA	1983	RAMLOR	CALLAHAN	TX70	059	584918	OA	1954
R D MILLS	ROBERTS	TX95	393	581725	ONA	1968	RAMON	SCHLEICHER	TX75	413	584949	OA	1980
R D N	NOLAN	TX70	353	581756	O	1959	RAMP	HEMPHILL	TX95	211	585042	ON	1966
R D PRICE	GRAY	TX95	179	006931	N	1996	RAMP NE	HEMPHILL	TX95	211	585063	N	1975
R D PRICE	ROBERTS	TX95	393	006931	N	1984	RAMPART	JONES	TX70	253	015327	O	1994
R D S	SMITH	TX60	423	581787	O	1963	RAMSEY	CALLAHAN	TX70	059	585135	ONA	1980
R E BOB SMITH	NEWTON	TX30	351	581818	O	1953	RAMSEY	COLORADO	TX30	089	585135	ONA	1949
R E G	SCHLEICHER	TX75	413	581849	ONA	1957	RAMSEY	JONES	TX70	253	585135	O	1948
R E G SOUTH	SCHLEICHER	TX75	413	581880	OA	1967	RAMSEY EAST	COLORADO	TX30	089	585197	ONA	1969
R E G SW	SCHLEICHER	TX75	413	007948	ONA	1980	RANBALM	COOKE	TX90	097	585414	OA	1954
R E H	NOLAN	TX70	353	015524	O	1981	RANBALM EAST	COOKE	TX90	097	585445	O	1955
R F W	STEPHENS	TX70	429	001907	N	1981	RANCH	CROCKETT	TX75	105	585476	ONA	1953
R F W	WISE	TX90	497	001907	N	1981	RANCH HAND	CROCKETT	TX75	105	017367	O	2003
R G A	STONEWALL	TX70	433	010603	O	1985	RANCH HOUSE	KING	TX85	269	013158	OA	1988
R H F	OCHILTREE	TX95	357	581911	ONA	1956	RANCH VIEW	SHACKELFORD	TX70	417	585538	OA	1962
R H F EAST	OCHILTREE	TX95	357	581942	N	1961	RANCH VIEW SOUTH	SHACKELFORD	TX70	417	585569	OA	1968
R H G	NOLAN	TX70	353	003920	OA	1983	RANCH VIEW WEST	SHACKELFORD	TX70	417	585631	OA	1971
R H NOBLES	WISE	TX90	497	581969	OA	1978	RANCHSEL	UPTON	TX75	461	585662	O	1952
R J	STEPHENS	TX70	429	581981	N	1978	RANCHERIAS NORTH	STARR	TX40	427	006162	N	1983
R J BLACK	COMANCHE	TX70	093	001908	ONA	1981	RANCHERO	STARR	TX40	427	585693	N	1995
R J BLACK	HAMILTON	TX70	193	001908	ONA	1981	RANCHO BLANCO	WEBB	TX40	479	010843	N	1986
R J CAREY	STEPHENS	TX70	429	001909	N	1979	RANCHO DE PAZ	PALO PINTO	TX70	363	011841	N	1985
R J ONE	JACK	TX90	237	003921	N	1983	RANCHO SAENZ	DUVAL	TX40	131	014805	OA	1992
R J V	IRION	TX75	235	008944	O	1985	RANCHO SOLO	DUVAL	TX40	131	585755	ONA	1935
R L G	TOM GREEN	TX75	451	000773	ONA	1979	RANCHO SOLO NE	DUVAL	TX40	131	014382	O	1992
R O C	WARD	TX80	475	582004	ONA	1969	RANCHO VIEJO	JIM HOGG	TX40	247	585786	OA	1967
R O J	LYNN	TX85	305	001910	OA	1981	RANCHO VIEJO	WEBB	TX40	479	585786	ONA	1983
R P HOLLAND	WILSON	TX10	493	582035	O	1962	RANCHO-GRANDE	WEBB	TX40	479	011234	N	1986
R Q S	NOLAN	TX70	353	009315	OA	1985	RAND MILLARD	NOLAN	TX70	353	015022	O	1992
R S L	WISE	TX90	497	582050	OA	1975	RAND MORGAN	JIM WELLS	TX40	249	585817	ONA	1953
R S MATTHEWS	ZAVALA	TX10	507	002224	N	1978	RAND MORGAN EAST	NUECES	TX40	355	585821	N	1974
R S R	ARCHER	TX90	009	001911	O	1982	RANDADO	JIM HOGG	TX40	247	585848	ONA	1945
R S R	PALO PINTO	TX70	363	001911	N	1981	RANDADO	ZAPATA	TX40	505	585848	N	1982
R W B	PALO PINTO	TX70	363	010604	N	1985	RANDADO EAST	JIM HOGG	TX40	247	585879	N	1965
R W P	GLASSCOCK	TX80	173	008945	OA	1985	RANDADO NE	JIM HOGG	TX40	247	585889	N	1978
R WRIGHT	THROCKMORTON	TX70	447	003922	O	1983	RANDADO NORTH	JIM HOGG	TX40	247	585910	N	1959
R Z T	CALLAHAN	TX70	059	016750	N	1985	RANDADO RANCH	YOUNG	TX90	503	008288	OA	1980
RAB	MIDLAND	TX80	329	014854	O	1994	RANDADO RANCH	ZAPATA	TX40	505	008288	OA	1980
RABB	FORT BEND	TX30	157	582097	ONA	1968	RANDADO SOUTH	JIM HOGG	TX40	247	585941	N	1963
RABBS PRAIRIE	FAYETTE	TX30	149	013555	O	1990	RANDLE-PUTTEET	HOOD	TX70	221	586017	N	1974
RABEL	COLORADO	TX30	089	582267	N	1972	RANDOLPH	GAINES	TX85	165	586127	O	1956
RACCOON BEND	AUSTIN	TX30	015	582283	ONA	1927	RANDOLPH	JACK	TX90	237	586127	OA	1985
RACCOON BEND	WALLER	TX30	473	582283	ONA	1927	RANDOLPH	SAN PATRICIO	TX40	409	586127	N	1975
RACCOON BEND SE	AUSTIN	TX30	015	582314	O	1965	RANDOLPH	ZAVALA	TX10	507	586127	ONA	1975
RACCOON RIDGE	LEE	TX30	287	002225	OA	1982	RANDOLPH SOUTH	ZAVALA	TX10	507	004264	OA	1983
RACHAL	BROOKS	TX40	047	582469	ONA	1945	RANDOLPH WEST	ZAVALA	TX10	507	005318	N	1983
RACHAL SW	BROOKS	TX40	047	582475	N	1977	RANDON	FORT BEND	TX30	157	586158	N	1954
RACHEL	COLEMAN	TX70	083	015973	OA	1984	RANDON EAST	FORT BEND	TX30	157	000143	ONA	1980
RACHEL-H	CLAY	TX90	077	007652	OA	1984	RAND-PAULSON	HOCKLEY	TX85	219	015554	O	1995
RACHELS	COMANCHE	TX70	093	582789	ONA	1978	RANDY	ARCHER	TX90	009	586189	O	1956
RACHUI	ROBERTSON	TX50	395	016368	N	1997	RANDY PICKETT	GOLIAD	TX20	175	013049	N	1988
RACKLEY	LIVE OAK	TX20	297	008603	N	1984	RANGER	EASTLAND	TX70	133	586313	OA	1959
RACUE	REEVES	TX80	389	582531	OA	1964	RANGER	STEPHENS	TX70	429	586313	OA	1959
RADER	LIPSCOMB	TX95	295	582590	OA	1975	RANGER NW	EASTLAND	TX70	133	001918	OA	1980
RADIE	COOKE	TX90	097	014586	O	1992	RANGER NW	STEPHENS	TX70	429	001918	OA	1980
RADIUM	JONES	TX70	253	582624	O	1950	RANGER SOUTH	EASTLAND	TX70	133	006689	OA	1984
RADIUM WEST	JONES	TX70	253	014479	OA	1992	RANGER WEST	EASTLAND	TX70	133	586468	N	1949
RAFFERTY	HANSFORD	TX95	195	016542	N	2000	RANGER-EASTLAND	EASTLAND	TX70	133	586375	N	1952
RAFTER CROSS	BORDEN	TX85	033	582810	OA	1958	RANKIN	HARRIS	TX30	201	586592	ONA	1946
RAFTER CROSS SOUTH	BORDEN	TX85	033	582841	OA	1960	RANKIN EAST	HARRIS	TX30	201	586623	ONA	1968
RAFTER JAY	PARKER	TX70	367	015731	N	1995	RANKIN SE	HARRIS	TX30	201	586700	O	1980
RAFTER O RANCH	OLDHAM	TX95	359	008948	N	1985	RANKIN SOUTH	HARRIS	TX30	201	586716	N	1953
RAGLAND	BROOKS	TX40	047	582965	N	1953	RANKIN-PITCOCK	YOUNG	TX90	503	586654	O	1952
RAGLAND NW	JIM WELLS	TX40	249	582996	N	1971	RANKIN-SCOTT	YOUNG	TX90	503	586685	O	1956
RAGSDALE	BEE	TX20	025	583151	ONA	1951	RANSOM ISLAND	NUECES	TX40	355	586778	ONA	1953
RAGSDALE	VICTORIA	TX20	469	583151	O	1954	RANURA	KENEDY	TX40	261	016555	N	2000
RAGSDALE CREEK	LAVACA	TX20	285	583182	N	1971	RAPE	TOM GREEN	TX75	451	586871	O	1952
RAGSDALE NORTH	BEE	TX20	025	001914	N	1979	RAPPS	HARDEMAN	TX90	197	001919	OA	1981
RAGSDALE RANCH	LAVACA	TX20	285	583188	N	1975	RAPTURE	WEBB	TX40	479	586995	N	1983
RAGTIME	WEBB	TX40	479	004263	N	1983	RASAU	KARNES	TX20	255	011235	OA	1987
RAIDER	NUECES	TX40	355	006594	N	1983	RASBERRY	FOARD	TX90	155	587057	OA	1955
RAILROAD	LEE	TX30	287	006160	OA	1983	RASBERRY NE	FOARD	TX90	155	008949	OA	1985
RAILSBACK	GRAYSON	TX90	181	583430	OA	1963	RASHAP	TERRELL	TX75	443	587062	N	1977
RAINBOW	MILAM	TX10	331	583461	ONA	1983	RASMUSSEN	ARCHER	TX90	009	587088	O	1949
RAINBOW	RUNNELS	TX75	399	583461	O	1949	RASOR	ROBERTS	TX95	393	587102	OA	1978
RAINBOW BEND	LA SALLE	TX10	283	583492	O	1947	RATCLIFF	CLAY	TX90	077	587119	OA	1979
RAINBOW BEND SW	LA SALLE	TX10	283	583585	OA	1968	RATLEX EZRA	COLEMAN	TX70	083	013052	N	1988
RAINBOW BRIDGE	JEFFERSON	TX30	245	006047	N	1983	RATH	DE WITT	TX20	123	587130	N	1977
RAINBOW SEVEN	EASTLAND	TX70	133	015021	OA	1992	RATLIFF	ECTOR	TX80	135	587181	OA	1954
RAINE	ZAVALA	TX10	507	583771	N	1964	RATLIFF CREEK	COLORADO	TX30	089	587212	N	1965
RAINES	YOUNG	TX90	503	012259	O	1986	RATLIFF NORTH	ECTOR	TX80	135	012047	OA	1987
RAINOSHEK	WHARTON	TX30	481	014050</									



Field Name	County Name	State Sub	Co Code	Field Code	Field Disc Type Year	Field Name	County Name	State Sub	Co Code	Field Code	Field Disc Type Year
RAVEN CREEK	JONES	TX70	253	587708	OA 1954	RED LAKE	FREESTONE	TX50	161	591111	ONA 1934
RAVEN CREEK NORTH	FISHER	TX70	151	001921	OA 1981	RED LAKE	HOWARD	TX80	227	591111	OA 1981
RAVEN FOREST	MONTGOMERY	TX30	339	003113	N 1982	RED LAKE EAST	FREESTONE	TX50	161	591142	N 1993
RAVITO	ANDREWS	TX80	003	011561	OA 1987	RED LAKE NORTH	FREESTONE	TX50	161	591173	N 1995
RAWLINGS	COKE	TX75	081	587956	OA 1952	RED LAND	ANGELINA	TX60	005	591235	O 1939
RAWLINGS NORTH	COKE	TX75	081	000774	N 1980	RED LAND NE	ANGELINA	TX60	005	004042	N 1982
RAWLINS	ANDERSON	TX60	001	002961	ON 1998	RED LAND NORTH	ANGELINA	TX60	005	001927	N 1980
RAWLINS 9	ANDERSON	TX60	001	017016	O 2002	RED LINE	ORANGE	TX30	361	591266	ONA 1983
RAWLS	EASTLAND	TX70	133	001922	OA 1980	RED LOFLIN	GARZA	TX85	169	591390	OA 1958
RAY	HOOD	TX70	221	001922	OA 1980	RED LOFLIN NORTH	GARZA	TX85	169	591421	OA 1959
RAY	BEE	TX20	025	588018	OA 1935	RED LOOP	RUSK	TX60	401	017133	O 2002
RAY	COKE	TX75	081	588018	OA 1980	RED MOON	PANOLA	TX60	365	016582	N 2000
RAY	FISHER	TX70	151	588018	OA 1983	RED MUD	KENT	TX85	263	591638	OA 1970
RAY	NOLAN	TX70	353	588018	OA 1980	RED MUD CREEK	BORDEN	TX85	033	006163	OA 1983
RAY ALBAUGH	MITCHELL	TX80	335	588049	OA 1966	RED MUD HILL	RUSK	TX60	401	013513	N 1989
RAY B	NOLAN	TX70	353	004496	O 1983	RED OAK	LEON	TX50	289	591669	ONA 1963
RAY JONES	ARCHER	TX90	009	588111	OA 1958	RED OAK SE	LEON	TX50	289	001928	N 1967
RAY PASTURE	JONES	TX70	253	003506	O 1998	RED OAK SOUTH	LEON	TX50	289	591708	OA 1977
RAY POINT	LIVE OAK	TX20	297	588157	ONA 1973	RED RIVER	HARDEMAN	TX90	197	591731	OA 1976
RAY POINT NORTH	LIVE OAK	TX20	297	588162	ONA 1977	RED RIVER VALLEY	WILBARGER	TX90	487	009905	OA 1985
RAY POINT SW	LIVE OAK	TX20	297	588167	ONA 1975	RED SPRINGS	SMITH	TX60	423	592010	ONA 1949
RAY POINT WEST	LIVE OAK	TX20	297	008289	N 1981	RED SPRINGS WEST	SMITH	TX60	423	006693	OA 1984
RAY RICHEY	EASTLAND	TX70	133	012048	OA 1985	RED TOP	YOUNG	TX90	503	001929	ONA 1979
RAYBURN LAKE	ANGELINA	TX60	005	001923	N 1981	REDBIRD	HARDEMAN	TX90	197	592258	OA 1976
RAYCO	COLEMAN	TX70	083	006932	N 1984	REDDIN	JONES	TX70	253	592382	ONA 1952
RAYCUT	TAYLOR	TX70	441	588266	O 1954	REDDIN	TAYLOR	TX70	441	592382	ONA 1952
RAY-DAVIS	YOUNG	TX90	503	588080	O 1956	REDDIN UNIT	JONES	TX70	253	592444	O 1942
RAYMONDVILLE	KENEDY	TX40	261	588421	ONA 1945	REDDIN UNIT	TAYLOR	TX70	441	592444	OA 1942
RAYMONDVILLE	WILLACY	TX40	489	588421	ONA 1945	REDDIN-FRAZIER	TAYLOR	TX70	441	592413	O 1942
RAYMONDVILLE SOUTH	WILLACY	TX40	489	588452	ON 1966	REDDING	WHEELER	TX95	483	592475	N 1982
RAYNEL	CALLAHAN	TX70	059	004041	OA 1982	REDD-WILLINGHAM	ANGELINA	TX60	005	004781	N 1983
RAY-WILCOX	BEE	TX20	025	588235	N 1943	REDEMPTION	CROCKETT	TX75	105	016372	N 1997
RAYWOOD	LIBERTY	TX30	291	588731	ONA 1953	REDFORD	FISHER	TX70	151	592568	O 1949
RAYWOOD NORTH	LIBERTY	TX30	291	009476	N 1984	REDING	WILSON	TX10	493	592599	OA 1964
RAYWOOD SE	LIBERTY	TX30	291	588762	O 1957	REDMAN	COOKE	TX90	097	592754	OA 1953
RAYWOOD SOUTH	LIBERTY	TX30	291	588764	ONA 1979	REDMAR	LIVE OAK	TX20	297	017386	ON
RAYWOOD WEST	LIBERTY	TX30	291	588766	N 1975	REDMOND	FAYETTE	TX30	149	013283	N 1989
R-B	POLK	TX30	373	581707	N 1974	REDMOND CREEK	LIBERTY	TX30	291	013920	N 1990
RCMSU 2	WILBARGER	TX90	487	588882	1970	REDROCK	BASTROP	TX10	021	009906	O 1939
RDC	CALLAHAN	TX70	059	011563	OA 1984	REDROCK WEST	BASTROP	TX10	021	009907	O 1966
REA	YOAKUM	TX85	501	589003	OA 1964	RED-TEX	COLEMAN	TX70	083	006980	OA 1984
READ	YOAKUM	TX85	501	589034	OA 1967	RED-TEX	STEPHENS	TX70	429	006980	N 1989
READ RANCH	CROCKETT	TX75	105	015499	N 1995	REDWATER	BOWIE	TX60	037	012261	OA 1988
REAGAN	PALO PINTO	TX70	363	589127	N 1979	REDWINE	RUSK	TX60	401	592847	ONA 1954
REAGAN	REAGAN	TX75	383	589127	N 1981	REE	THROCKMORTON	TX70	447	015975	N 1945
REAGAN RANCH	ROBERTSON	TX50	395	009316	N 1985	REED	FREESTONE	TX50	161	593095	N 1945
REA-GOL	GOLIAD	TX20	175	017360	N	REED	KNOX	TX90	275	593095	OA 1957
REALITOS EAST	DUVAL	TX40	131	589220	ONA 1949	REED CREEK	JACKSON	TX20	239	593199	N 1975
REALITOS SOUTH	DUVAL	TX40	131	589245	ONA 1980	REED NORTH	FREESTONE	TX50	161	593281	N 1977
REALITOS SW	DUVAL	TX40	131	589251	O 1963	REED NW	FREESTONE	TX50	161	593312	N 1982
REAMES	SHACKELFORD	TX70	417	009637	OA 1983	REED SOUTH	FREESTONE	TX50	161	593343	N 1984
REAMES WEST	HASKELL	TX70	207	005319	OA 1983	REED WEST	FREESTONE	TX50	161	593374	N 1969
REASONER	BRAZORIA	TX30	039	017542	N 2003	REED-BOLES	STEPHENS	TX70	429	593126	OA 1966
REASOR	BEXAR	TX10	029	589375	OA 1956	REEDER	DUVAL	TX40	131	593405	N 1985
REASOR	WILSON	TX10	493	589375	OA 1956	REED-STERLING	STERLING	TX80	431	593352	O 1972
REAST	GRAYSON	TX90	181	589406	OA 1955	REEDY ROSE	FAYETTE	TX30	149	017738	N 2004
REAUHG	STEPHENS	TX70	429	012836	ON 1988	REEF EXPLORATION	MARTIN	TX80	317	014480	O 1992
REAVES	REEVES	TX80	389	589437	O 1958	REEVES	COLEMAN	TX70	083	593808	ONA 1983
REAVES NORTH	REEVES	TX80	389	589444	ONA 1964	REEVES	RUNNELS	TX75	399	593808	ON 1983
REB	EASTLAND	TX70	133	006691	OA 1984	REEVES	TERRY	TX85	445	593808	OA 1957
REBA	JACK	TX90	237	589468	ONA 1958	REEVES	YOAKUM	TX85	501	593808	OA 1957
REBA JO	COLEMAN	TX70	083	589499	O 1972	REEVES	YOUNG	TX90	503	593808	ON 1953
REBECCA	EASTLAND	TX70	133	001925	OA 1981	REEVES-BLOCK 4	REEVES	TX80	389	593839	OA 1966
REBECCA	SCHLEICHER	TX75	413	001925	ONA 1984	REFOIL	CROCKETT	TX75	105	593870	ONA 1957
REBECCA MILLER	RUNNELS	TX75	399	589561	N 1969	REFOIL EAST	CROCKETT	TX75	105	593901	OA 1963
REBEL	JEFFERSON	TX30	245	009477	N 1984	REFUGIO EAST	REFUGIO	TX20	391	594025	OA 1949
RECKLAW	WILSON	TX10	493	589669	O 1948	REFUGIO HEARD	REFUGIO	TX20	391	594087	ONA 1941
RECTOR	PALO PINTO	TX70	363	589778	ONA 1943	REFUGIO HYNES	REFUGIO	TX20	391	594149	N 1951
RECTOR EAST	PALO PINTO	TX70	363	589809	N 1967	REFUGIO NEW	REFUGIO	TX20	391	594180	ONA 1931
RED	BORDEN	TX85	033	589822	OA 1980	REFUGIO NORTH	REFUGIO	TX20	391	594211	ONA 1941
RED	PALO PINTO	TX70	363	589822	N 1982	REFUGIO OLD	REFUGIO	TX20	391	594242	ONA 1920
RED APPALOOSA	CONCHO	TX75	095	007949	ONA 1981	REFUGIO SOUTH	REFUGIO	TX20	391	001933	N 1980
RED ASP	HARDEMAN	TX90	197	008604	OA 1984	REFUGIO WEST	REFUGIO	TX20	391	594118	N 1986
RED BANK CREEK	JASPER	TX30	241	589871	OA 1985	REFUGIO-FOX	REFUGIO	TX20	391	594056	ONA 1928
RED BLUFF	LOVING	TX80	301	590026	ONA 1953	REGAL	SCHLEICHER	TX75	413	000778	OA 1979
RED BRANCH	TRINITY	TX30	455	590150	N 1965	REGAL	STEPHENS	TX70	429	000778	ONA 1984
RED BRANCH EAST	TRINITY	TX30	455	006692	N 1984	REGAL SOUTH	SCHLEICHER	TX75	413	013921	OA 1990
RED BUZZARD	SCHLEICHER	TX75	413	012615	N 1988	REGALO-DIVINO	NOLAN	TX70	353	015525	O 1996
RED CANYON	STONEWALL	TX70	433	000776	OA 1982	REGAN	PARKER	TX70	367	013054	N 1989
RED CREEK	HASKELL	TX70	207	590274	N 1978	REGAN-EDWARDS	WARD	TX80	475	594273	OA 1955
RED CREEK	TOM GREEN	TX75	451	590274	O 1974	REGINA	HARTLEY	TX70	417	594319	OA 1976
RED DAWG	HARDEMAN	TX90	197	010608	OA 1985	REHM	HARTLEY	TX95	205	594366	O 1954
RED DEER	ROBERTS	TX95	393	590305	ONA 1958	REHM NORTH	HARTLEY	TX95	205	015711	O 1996
RED DEER CREEK	HEMPHILL	TX95	211	590308	ONA 1975	REICH	EASTLAND	TX70	133	594397	OA 1984
RED DEER CREEK	ROBERTS	TX95	393	590308	ONA 1975	REICHERT	GOLIAD	TX20	175	594552	N 1986
RED DEER CREEK SOUTH	HEMPHILL	TX95	211	000328	N 1979	REID	JONES	TX70	253	594583	OA 1940
RED DEER NE	HEMPHILL	TX95	211	590313	ON 1977	REID-ELLIOTT	TAYLOR	TX70	441	594614	O 1956
RED DEER NE	ROBERTS	TX95	393	590313	ON 1977	REIDENBACH	TAYLOR	TX70	441	594800	OA 1948
RED DRAW	HOWARD	TX80	227	001926	OA 1980	REID-MCLENNAN	CALLAHAN	TX70	059	001934	OA 1981
RED FISH BAY	NUECES	TX40	355	590398	ONA 1951	REID-MCLENNAN	STEPHENS	TX70	429	001934	OA 1981
RED FISH BAY NE	NUECES	TX40	355	590460	N 1959	REIFFERT	DE WITT	TX20	123	594905	N 1972
RED FISH BAY NORTH	NUECES	TX40	355	590491	ONA 1959	REILLY	STARR	TX40	427	594955	ON 1959
RED FISH BAY SOUTH	NUECES	TX40	355	590502	OA 1984	REILLY RANCH	PALO PINTO	TX70	363	594969	N 1978
RED FISH BAY-MUSTANG IS	NUECES	TX40	355	590429	N 1949	REILLY SPRINGS	HOPKINS	TX50	223	594985	ONA 1961
RED FISH REEF	CHAMBERS	TX30	071	590522	ONA 1940	REILLY SPRINGS SW	HOPKINS	TX50	223	594986	O 1973
RED FISH REEF	GALVESTON	TX30	167	590522	ONA 1967	REINA	STARR	TX40	427	017225	N 2002
RED FISH REEF EAST	CHAMBERS	TX30	071	590553	O 1945	REINECKE	BORDEN	TX85	033	595110	OA 1950
RED FISH REEF NORTH	CHAMBERS	TX30	071	590584	ONA 1953	REINECKE EAST	BORDEN	TX85	033	595141	OA 1950
RED FISH REEF NW	CHAMBERS	TX30	071	590590	OA 1972	REINECKE SE	BORDEN	TX85	033	015329	O 1995
RED FISH REEF SOUTH	CHAMBERS	TX30	071	590615	OA 1944	REINECKE SOUTH	BORDEN	TX85	033	595153	OA 1973
RED FISH REEF SOUTH	GALVESTON	TX30	167	590615	OA 1944	REISER	WEBB	TX40	479	595203	N 1909
RED FISH REEF SW	CHAMBERS	TX30	071	590646	ONA 1957	REISER EAST	WEBB	TX40	479	595207	N 1978
RED FISH REEF WEST	CHAMBERS	TX30	071	590677	O 1964	REITER	FREESTONE	TX50	161	595234	OA 1952
RED FLAT	RUNNELS	TX75	399	590708	OA 1957	REITER	LIMESTONE	TX50	293	595234	OA 1952
RED FLAT EAST	RUNNELS	TX75	399	590739	O 1964	REITER	NAVARRO	TX50	349	595234	OA 1952
RED FLAT NE	RUNNELS	TX75	399	590770	OA 1964	REITER NORTH	NAVARRO	TX50	349	595265	OA 1954
RED FORK	BORDEN	TX85	033	590801	O 1953	REITZ	WHARTON	TX30	481	595296	N 1949
RED HAWK	DAWSON	TX85	115	014855	O 1993	REJELETTA SOUTH	DUVAL	TX40	131	006695	N 1983
RED HILL	DICKENS	TX85	125	590894	OA						

TEXAS

Field Name	County Name	State Sub	Co Code	Field Code	Field Type	Disc Year	Field Name	County Name	State Sub	Co Code	Field Code	Field Type	Disc Year
RELIANCE	GLASSCOCK	TX	80	173	015156	O 1994	RICHARD KING	NUECES	TX	40	355	599094	ONA 1932
RELLENO	DE WITT	TX	20	123	013514	N 1989	RICHARD KING EAST	NUECES	TX	40	355	599125	N 1967
REMBERT	MONTGOMERY	TX	30	339	012262	N 1985	RICHARD KING NORTH	NUECES	TX	40	355	599156	ON 1946
REMCO	STARR	TX	40	427	595451	ONA 1956	RICHARD KYLE	STEPHENS	TX	70	429	599187	O 1958
REMCO WEST	STARR	TX	40	427	595482	N 1971	RICHARDS	PECOS	TX	80	371	599218	O 1929
REN	JONES	TX	70	253	002226	N 1982	RICHARDS	THROCKMORTON	TX	70	447	599218	ONA 1980
RENATE	ZAVALA	TX	10	507	595715	ONA 1978	RICHARDS RANCH	JACK	TX	90	237	599249	N 1979
RENAUD & TUNSTALL	PECOS	TX	80	371	595730	O 1960	RICHARDS RANCH	THROCKMORTON	TX	70	447	599249	ONA 1952
RENAUD & TUNSTALL	WINKLER	TX	80	495	595730	O 1960	RICHARDSON	DUVAL	TX	40	131	599311	ONA 1944
RENDERBROOK CREEK	STERLING	TX	80	431	014383	OA 1991	RICHARDSON	EASTLAND	TX	70	133	599311	OA 1982
RENDHAM	BAYLOR	TX	90	023	595761	OA 1940	RICHARDSON	OCHILTREE	TX	95	357	599311	OA 1980
RENDHAM NORTH	BAYLOR	TX	90	023	595792	O 1957	RICHARDSON	PALO PINTO	TX	70	363	599311	N 1982
RENDHAM NW	BAYLOR	TX	90	023	595823	O 1958	RICHARDSON	YOAKUM	TX	85	501	599311	O 1984
RENDHAM WEST	BAYLOR	TX	90	023	001935	OA 1981	RICHARDSON-MUELLER	MONTAGUE	TX	90	337	599373	OA 1943
RENE MARTINEZ	DUVAL	TX	40	131	009317	OA 1985	RICHEY	EASTLAND	TX	70	133	599466	ONA 1983
RENEAU	THROCKMORTON	TX	70	447	595885	O 1955	RICHIE	GOLIAD	TX	20	175	599621	N 1983
RENEE	HARRIS	TX	30	201	595916	N 1971	RICHLAND	NAVARRO	TX	50	349	599683	OA 1924
RENEGADE	SHACKELFORD	TX	70	417	595947	OA 1984	RICHLAND CREEK	NAVARRO	TX	50	349	599807	N 1985
RENGER	LAVACA	TX	20	285	596164	N 1969	RICHLAND EAST	NAVARRO	TX	50	349	599838	O 1965
RENO	ARCHER	TX	90	009	596257	OA 1948	RICHLAND SOUTH	NAVARRO	TX	50	349	599962	OA 1965
RENO	PARKER	TX	70	367	596257	ONA 1959	RICHMOND	BROWN	TX	70	049	600055	N 1984
RENO EAST	ARCHER	TX	90	009	596319	OA 1949	RICHMOND NORTH	FORT BEND	TX	30	157	600086	O 1950
RENO-BAPTIST	ARCHER	TX	90	009	596288	O 1949	RICHMOND RANCH	FORT BEND	TX	30	157	011238	N 1986
RENO-JEAN	YOUNG	TX	90	503	596350	O 1951	RICHTER	JIM WELLS	TX	40	249	600135	OA 1977
RENO-PETERSON	ARCHER	TX	90	009	596381	O 1950	RIC-JOHN	GOLIAD	TX	20	175	598257	N 1962
RENSHAW	ATASCOSA	TX	10	013	596412	OA 1959	RICK	BAYLOR	TX	90	023	600210	O 1990
RENTFRO	LIVE OAK	TX	20	297	596443	O 1968	RICKELS	STEPHENS	TX	70	429	600334	ONA 1953
RENTIE	SHERMAN	TX	95	421	014051	ON 1991	RICKELS NORTH	STEPHENS	TX	70	429	600365	ONA 1955
RENZ	COLORADO	TX	30	089	596455	N 1975	RICKELS SOUTH	STEPHENS	TX	70	429	600396	O 1957
REO	BORDEN	TX	85	033	007175	OA 1980	RICKJOHN	GOLIAD	TX	20	175	011844	N 1987
REPRIEVE	HARDEMAN	TX	90	197	003114	OA 1982	RICKS	LIPSCOMB	TX	95	295	000329	ONA 1980
RESACA CREEK	JIM WELLS	TX	40	249	005322	N 1983	RICKS	OCHILTREE	TX	95	357	000329	ONA 1980
RETAMA WEST	WEBB	TX	40	479	008293	OA 1982	RICO	HIDALGO	TX	40	215	600427	ONA 1958
RETAMIA	WEBB	TX	40	479	596660	ONA 1944	RIDDLE	BASTROP	TX	10	021	600458	OA 1938
RETAMIA SOUTH	WEBB	TX	40	479	596691	O 1965	RIDDLE	JONES	TX	70	253	600458	OA 1953
RETREAT	GRIMES	TX	30	185	596722	O 1951	RIDDLER	STONEWALL	TX	70	433	015526	O 1996
REUTER	FAYETTE	TX	30	149	006866	N 1984	RIDE	SCURRY	TX	85	415	600489	OA 1955
REUTINGER	KING	TX	85	269	596908	OA 1960	RIDE SOUTH	SCURRY	TX	85	415	600520	OA 1971
REVELATION	ARCHER	TX	90	009	597001	OA 1975	RIDE SW	SCURRY	TX	85	415	600525	OA 1977
REVEN	JACKSON	TX	20	239	015023	N 1994	RIDER	JACK	TX	90	237	600582	ON 1982
REVILO	SCURRY	TX	85	415	597032	OA 1955	RIDGE	CROSBY	TX	85	107	600613	OA 1957
REX	EASTLAND	TX	70	133	597063	O 1982	RIDGE SOUTH	CROSBY	TX	85	107	600675	OA 1959
REXVILLE	AUSTIN	TX	30	015	017175	N 2001	RIDGWAY	CULBERSON	TX	80	109	600861	O 1958
REY-BIF	COOKE	TX	90	097	013922	O 1990	RIDINGS	CLAY	TX	90	077	600892	OA 1953
REYES	DUVAL	TX	40	131	008294	N 1982	RIEBE	PALO PINTO	TX	70	363	007952	ONA 1982
REYMET	SAN PATRICIO	TX	40	409	597249	ONA 1927	RIECK	SUTTON	TX	75	435	600923	O 1948
REYNA	STARR	TX	40	427	597280	OA 1955	RIECK RANCH	SUTTON	TX	75	435	009479	N 1984
REYNARD	HOUSTON	TX	60	225	008295	N 1981	RIEDEL	DE WITT	TX	20	123	600938	N 1993
REYNOLDS	JIM HOGG	TX	40	247	597342	N 1981	RIEFE	PALO PINTO	TX	70	363	600985	ONA 1967
REYNOLDS	JIM WELLS	TX	40	249	597342	ONA 1939	RIG	HARDEMAN	TX	90	197	001941	OA 1978
REYNOLDS	WHARTON	TX	30	481	597342	N 1980	RIGGAN	WILLACY	TX	40	489	601264	ONA 1965
REYNOLDS CREEK	ROBERTS	TX	95	393	007950	N 1981	RIGGLE-WENDTLAND	BEE	TX	20	025	001942	N 1980
REYNOLDS NORTH	JIM WELLS	TX	40	249	597373	ONA 1953	RIGGS	GOLIAD	TX	20	175	601295	ON 1952
REYNOLDS P	STEPHENS	TX	70	429	007951	N 1982	RIGGS	JACK	TX	90	237	601295	ONA 1950
REYNOLDS RANCH	JIM WELLS	TX	40	249	597404	N 1957	RIGGS NORTH	JACK	TX	90	237	601326	N 1944
REYNOLDS RANCH NE	JIM WELLS	TX	40	249	597410	N 1979	RIGGS NW	JACK	TX	90	237	601357	O 1960
REYNOLDS WEST	JIM WELLS	TX	40	249	597466	ON 1959	RIGHT CHOICE	HARDEMAN	TX	90	197	008868	OA 1984
REZNIK	MONTAGUE	TX	90	337	597497	O 1952	RIGHT FIELD RED	SHERMAN	TX	95	421	016373	O 1996
RFC	ROBERTS	TX	95	393	004499	N 1983	RILEY	GAINES	TX	85	165	601450	OA 1947
RFS	MENARD	TX	75	327	008795	O 1985	RILEY	HEMPHILL	TX	95	211	601450	OA 1967
RG	BROWN	TX	70	049	597510	OA 1977	RILEY EAST	HEMPHILL	TX	95	211	000168	N 1982
RGS	DAWSON	TX	85	115	003115	OA 1982	RILEY NORTH	GAINES	TX	85	165	601481	ONA 1947
RHEA JUNCTION	CLAY	TX	90	077	010844	O 1986	RIMFIRE	PECOS	TX	80	371	013734	OA 1990
RHEINLANDER	CALDWELL	TX	10	055	004043	OA 1982	RIMROCK	REAL	TX	10	385	601574	O 2003
RHINEHART	COLORADO	TX	30	089	597659	N 1975	RINCON	STARR	TX	40	427	601698	ONA 1938
RHINELAND EAST	KNOX	TX	90	275	013055	O 1988	RINCON EAST	STARR	TX	40	427	601729	ONA 1969
RHINO	HOWARD	TX	80	227	016038	O 1994	RINCON NORTH	STARR	TX	40	427	601760	ONA 1940
RHODA ANN BRACKEN	ANDERSON	TX	60	001	010609	OA 1985	RINCON NW	STARR	TX	40	427	601791	N 1961
RHODA WALKER	WARD	TX	80	475	597668	ONA 1967	RINCON SE	STARR	TX	40	427	001943	OA 1981
RHODE	MCMULLEN	TX	10	311	597699	N 1936	RINCON SOUTH	STARR	TX	40	427	601822	ON 1948
RHODE RANCH	MCMULLEN	TX	10	311	597730	N 1952	RINCON SW	STARR	TX	40	427	601853	N 1966
RHODE RANCH EAST	MCMULLEN	TX	10	311	597761	N 1950	RINCON WEST	STARR	TX	40	427	601884	ONA 1956
RHODE RANCH NORTH	MCMULLEN	TX	10	311	013515	N 1989	RINEHART	BEXAR	TX	10	029	601915	OA 1956
RHODE RANCH SOUTH	MCMULLEN	TX	10	311	597792	ONA 1960	RINEHART	COLORADO	TX	30	089	601915	N 1976
RHODE RANCH SW	MCMULLEN	TX	10	311	011237	ONA 1986	RINEY	TAYLOR	TX	70	441	601977	O 1949
RHODE RANCH WEST	MCMULLEN	TX	10	311	006507	N 1984	RINGGOLD	CLAY	TX	90	077	602070	OA 1940
RHODES	COCHRAN	TX	85	079	597885	O 1940	RINGGOLD	MONTAGUE	TX	90	337	602070	OA 1940
RHODES	PALO PINTO	TX	70	363	597885	N 1978	RINGGOLD EAST	MONTAGUE	TX	90	337	602101	OA 1952
RHOMAC	LIVE OAK	TX	20	297	598164	ONA 1967	RINGGOLD SOUTH	MONTAGUE	TX	90	337	001944	OA 1981
RHOMBOCHASM	COTTE	TX	85	101	015024	N 1994	RINGO	PALO PINTO	TX	70	363	602163	ONA 1976
RHOME	WISE	TX	90	497	598195	N 1950	RIO	HARDEMAN	TX	90	197	602473	O 1991
RHONDA	ERATH	TX	70	143	001937	N 1979	RIO BRAVO	PECOS	TX	80	371	602504	OA 1958
RHONDA	PALO PINTO	TX	70	363	001937	N 1979	RIO BRAVO	WEBB	TX	40	479	602504	N 1985
RHONE RANCH	COLEMAN	TX	70	083	004044	N 1983	RIO BRAZOS	GARZA	TX	85	169	602519	OA 1977
RHOTON	FISHER	TX	70	151	598226	OA 1965	RIO CABALLOS	PECOS	TX	80	371	014589	N 1992
RIALTO	ANDREWS	TX	80	003	016495	OA 2000	RIO CONCHO	TOM GREEN	TX	75	451	602535	OA 1965
RIATA	PRESIDIO	TX	80	377	007838	O 1997	RIO FRIO	HIDALGO	TX	40	215	013851	N 1999
RICABY	STARR	TX	40	427	598288	ONA 1937	RIO GRANDE CITY	STARR	TX	40	427	602566	ON 1932
RICABY NORTH	STARR	TX	40	427	598319	OA 1956	RIO GRANDE CITY WEST	STARR	TX	40	427	602573	N 1976
RICABY SOUTH	STARR	TX	40	427	598350	N 1963	RIO LOCO	WHARTON	TX	30	481	012617	N 1988
RICAPPY	CHEROKEE	TX	60	073	598381	N 1962	RIO SALADO	KENT	TX	85	263	006619	OA 1984
RICARDO	KLEBERG	TX	40	273	598412	ONA 1945	RIO-SHEERIN	SAN PATRICIO	TX	40	409	602597	N 1966
RICARDO EAST	KLEBERG	TX	40	273	002228	ONA 1983	RIO-SHEERIN	STARR	TX	40	427	602597	N 1966
RICARDO NE	KLEBERG	TX	40	273	598439	ONA 1975	RIPPLINGER	REEVES	TX	80	389	602855	ON 1975
RICARDO NORTH	KLEBERG	TX	40	273	598443	ONA 1947	RISCH	JACK	TX	90	237	602876	ONA 1945
RICARDO SOUTH	KLEBERG	TX	40	273	598457	ONA 1972	RISCH EAST	JACK	TX	90	237	602907	OA 1953
RICARDO WEST	KLEBERG	TX	40	273	598474	N 1971	RISCH EAST	WISE	TX	90	497	602907	OA 1953
RICE	HASKELL	TX	70	207	598505	O 1979	RISCH SE	JACK	TX	90	237	602938	OA 1954
RICE	JACK	TX	90	237	598505	OA 1981	RISCH SE	WISE	TX	90	497	602938	OA 1954
RICE	MATAGORDA	TX	30	321	598505	OA 1980	RISCHERS STORE	FREESTONE	TX	50	161	602969	

Field Name	County Name	State Sub	Co Code	Field Code	Field Disc Type	Year	Field Name	County Name	State Sub	Co Code	Field Code	Field Disc Type	Year
RITALL	YOUNG	TX90	503	603248	OA	1954	ROBY-BARNES	FISHER	TX70	151	607070	O	1956
RITCHIE	JACK	TX90	237	603403	N	1983	ROBY-GOOLSBY	FISHER	TX70	151	607132	O	1956
RITCHIE	MONTAGUE	TX90	337	603403	ONA	1952	ROBY-RAY	FISHER	TX70	151	607204	OA	1976
RITCHIE	SAN PATRICIO	TX40	409	603403	ONA	1952	ROC	THROCKMORTON	TX70	447	607277	OA	1981
RITCHIE NORTH	MONTAGUE	TX90	337	603434	O	1953	ROCHE	REFUGIO	TX20	391	607287	ONA	1947
RIVA RIDGE	LA SALLE	TX10	283	013924	N	1990	ROCHE NE	REFUGIO	TX20	391	001214	OA	1981
RIVER	GOLIAD	TX20	175	603651	ON	1947	ROCHE NORTH	REFUGIO	TX20	391	607318	N	1962
RIVER BEND	YOUNG	TX90	503	603744	ONA	1958	ROCHE RANCH	BEE	TX20	025	009910	N	2001
RIVER BEND	ZAVALA	TX10	507	603744	N	1961	ROCHE RANCH	REFUGIO	TX20	391	009910	OA	1985
RIVER OAK	MCCULLOCH	TX75	307	003573	N	1999	ROCHE SOUTH	REFUGIO	TX20	391	017083	N	2002
RIVER RUN	LA SALLE	TX10	283	014164	N	1991	ROCHE WEST	REFUGIO	TX20	391	607349	ONA	1961
RIVERBED	ZAVALA	TX10	507	008612	N	1984	ROCHELLE	MAVERICK	TX10	323	607380	N	1975
RIVERDALE	GOLIAD	TX20	175	603868	ONA	1948	ROCHELLE	ZAVALA	TX10	507	607380	N	1983
RIVERDALE EAST	GOLIAD	TX20	175	001949	N	1980	ROCHELLE WEST	ZAVALA	TX10	507	008735	N	1984
RIVERDALE NORTH	GOLIAD	TX20	175	603899	ON	1967	ROCHESTER	HASKELL	TX70	207	607411	O	1950
RIVERS	RUNNELS	TX75	399	603961	OA	1967	ROCHESTER EAST	HASKELL	TX70	207	004124	OA	1985
RIVERS EDGE	STEPHENS	TX70	429	012618	OA	1988	ROCHESTER NW	HASKELL	TX70	207	607442	OA	1958
RIVERSIDE	NUECES	TX40	355	603992	ONA	1930	ROCHESTER SOUTH	HASKELL	TX70	207	607473	OA	1951
RIVERSIDE	SAN PATRICIO	TX40	409	603992	ONA	1930	ROCHESTER SW	HASKELL	TX70	207	607504	OA	1956
RIVERSIDE EAST	NUECES	TX40	355	604023	ONA	1930	ROCK CANYON	BORDEN	TX85	033	607628	O	2004
RIVERSIDE EAST	SAN PATRICIO	TX40	409	604023	ONA	1930	ROCK CASTLE	PALO PINTO	TX70	363	607640	N	1981
RIVERSIDE NE	SAN PATRICIO	TX40	409	604054	ON	1968	ROCK CREEK	JACK	TX90	237	607659	N	1953
RIVERSIDE SOUTH	NUECES	TX40	355	604085	ONA	1956	ROCK CREEK	YOUNG	TX90	503	607659	ONA	1953
RIVERSIDE WEST	NUECES	TX40	355	604116	O	1963	ROCK CREEK SOUTH	YOUNG	TX90	503	607682	N	1977
RIVERVIEW	ANGELINA	TX60	005	604302	N	1997	ROCK CROSSING	WILBARGER	TX90	487	607721	OA	1941
RIVES	IRION	TX75	235	014384	OA	1992	ROCK HILL	SHACKELFORD	TX70	417	607783	OA	1982
RIVES	TOM GREEN	TX75	451	014384	OA	1992	ROCK HOUSE	SHACKELFORD	TX70	417	607938	OA	1989
RIVIERA	KLEBERG	TX40	273	604395	N	1945	ROCK ISLAND	COLORADO	TX30	089	608000	N	1966
RIVIERA BEACH	KLEBERG	TX40	273	604426	ON	1956	ROCK ISLAND NE	COLORADO	TX30	089	608031	N	1966
RIVIERA BEACH NORTH	KLEBERG	TX40	273	604457	ONA	1970	ROCK ISLAND NORTH	COLORADO	TX30	089	608062	N	1958
RK	MARTIN	TX80	317	581990	OA	1975	ROCK ISLAND NW	COLORADO	TX30	089	608093	N	1964
RK COMANCHE	TERRY	TX85	445	001951	OA	1981	ROCK ISLAND SOUTH	COLORADO	TX30	089	608076	N	1976
RKP ROBYN	SCURRY	TX85	415	004267	OA	1983	ROCK ISLAND WEST	COLORADO	TX30	089	608124	ONA	1955
RM	CRANE	TX80	103	003738	OA	1998	ROCK PEN	IRION	TX75	235	608205	OA	1976
RMB	STONEWALL	TX70	433	006165	OA	1983	ROCK PERM	IRION	TX75	235	007954	OA	1983
ROACH	REAGAN	TX75	383	604838	N	1964	ROCK RIDGE	BEE	TX20	025	006596	N	1983
ROAD BEND	DICKENS	TX85	125	017742	O	2004	ROCKDALE	BORDEN	TX85	033	004268	OA	1983
ROADRUNNER	JIM HOGG	TX40	247	004788	N	1983	ROCKDALE-MINERVA	MILAM	TX10	331	608440	N	1945
ROADRUNNER PATH	SCURRY	TX85	415	008072	O	1997	ROCKER -A-	GARZA	TX85	169	608465	OA	1950
ROADSIDE	OCHILTREE	TX95	357	002641	ONA	1983	ROCKER -A- NW	GARZA	TX85	169	608496	OA	1959
ROANE	ANGELINA	TX60	005	604962	OA	1963	ROCKER -A- SE	GARZA	TX85	169	608597	OA	1984
ROANOKE	DENTON	TX90	121	604993	N	1982	ROCKER -A- SOUTH	GARZA	TX85	169	608527	OA	1952
ROARING SPRINGS	MOTLEY	TX85	345	605086	OA	1957	ROCKER -A- SW	GARZA	TX85	169	608537	OA	1977
ROARING SPRINGS NORTH	MOTLEY	TX85	345	605117	OA	1970	ROCKER B	IRION	TX75	235	608558	OA	1957
ROARING SPRINGS WEST	MOTLEY	TX85	345	605148	OA	1958	ROCKER B EAST	REAGAN	TX75	383	608558	O	1957
ROARK	SHACKELFORD	TX70	417	605179	OA	1955	ROCKER B SOUTH	IRION	TX75	235	608589	OA	1958
ROARK	YOUNG	TX90	503	605179	N	1932	ROCKER B SOUTH	IRION	TX75	235	608620	O	1957
ROARK NAIL	SHACKELFORD	TX70	417	605210	OA	1942	ROCKER B SOUTH	REAGAN	TX75	383	608620	O	1957
ROB	STARR	TX40	427	605241	ON	1964	ROCKER B SW	REAGAN	TX75	383	608651	O	1962
ROB D	WEBB	TX40	479	605272	N	1969	ROCKET	YOUNG	TX90	503	608682	O	1953
ROB WELDER	VICTORIA	TX20	469	605303	N	1953	ROCKETT	NUECES	TX40	355	608713	ONA	1955
ROB WELDER SW	VICTORIA	TX20	469	001212	N	1981	ROCKLAND	ANGELINA	TX60	005	608837	O	1957
ROBB	JACK	TX90	237	605427	OA	1981	ROCKLAND	JASPER	TX30	241	608837	O	1928
ROBB	SHACKELFORD	TX70	417	605427	OA	1968	ROCKPORT	ARANSAS	TX40	007	608868	ON	1952
ROBBIE DAVIS	STEPHENS	TX70	429	015732	ON	1996	ROCKPORT SOUTH	ARANSAS	TX40	007	608992	ON	1968
ROBBINS	NOLAN	TX70	353	605551	OA	1981	ROCKPORT WEST	ARANSAS	TX40	007	609023	ON	1954
ROBBINS	SHACKELFORD	TX70	417	605551	O	1950	ROCKSPRINGS WEST	EDWARDS	TX10	137	609068	N	1976
ROBBINS -A-	NOLAN	TX70	353	009638	OA	1981	ROCKVIEW	HAREDEMAN	TX90	197	017351	O	2003
ROB-DEN	YOUNG	TX90	503	001213	N	1979	ROCKWELL	SHACKELFORD	TX70	417	609173	ONA	1977
ROBERDEAU	CRANE	TX80	103	605613	ONA	1962	ROCKWELL EAST	SHACKELFORD	TX70	417	007955	OA	1983
ROBERDEAU EAST	CRANE	TX80	103	605644	ON	1962	ROCKWELL SOUTH	SHACKELFORD	TX70	417	001217	N	1979
ROBERDEAU NORTH	CRANE	TX80	103	605675	O	1965	ROCKWOOD	COLEMAN	TX70	083	609193	N	1979
ROBERDEAU SOUTH	CRANE	TX80	103	605706	ONA	1965	ROCKY CREEK	CALLAHAN	TX70	059	609271	N	1984
ROBERDEAU WEST	CRANE	TX80	103	605737	ONA	1964	ROCKY CREEK	DIMMIT	TX10	127	609271	ONA	1950
ROBERSON	PARKER	TX70	367	008613	N	1984	ROCKY CREEK	FAYETTE	TX30	149	609271	N	1985
ROBERT	JONES	TX70	253	605762	O	1975	ROCKY CREEK EAST	DIMMIT	TX10	127	609302	ONA	1956
ROBERT	NOLAN	TX70	353	605762	OA	1975	ROCKY CREEK NW	DIMMIT	TX10	127	609310	N	1977
ROBERT BYRNE	YOUNG	TX90	503	003775	O	1998	ROCKY CREEK SE	DIMMIT	TX10	127	609323	N	1975
ROBERT CAGE	MAVERICK	TX10	323	605766	OA	1976	ROCKY CREEK SOUTH	DIMMIT	TX10	127	609326	N	1977
ROBERT L SWANSON	FISHER	TX70	151	013159	OA	1988	ROCKY CREEK WEST	DIMMIT	TX10	127	609333	O	1955
ROBERT LEE	COKE	TX75	081	605768	O	1955	ROCKY MESA	PECOS	TX80	371	609457	OA	1961
ROBERT LEE SOUTH	COKE	TX75	081	605799	O	1964	ROCKY MESA NE	PECOS	TX80	371	009480	O	1984
ROBERTA	GLASSCOCK	TX80	173	605830	OA	1968	ROCKY MESA NW	PECOS	TX80	371	609464	O	1972
ROBERTS	MONTAGUE	TX90	337	605861	O	1954	ROCKY MOUNTAIN	CALLAHAN	TX70	059	609534	ONA	1982
ROBERTS	SUTTON	TX75	435	605861	ONA	1957	ROCKY RIDGE	STEPHENS	TX70	429	609674	OA	1980
ROBERTS RIFT	KING	TX85	269	016973	O	2001	ROCKY SPRINGS	ANGELINA	TX60	005	013061	N	1988
ROBERTS SOUTH	SUTTON	TX75	435	007953	OA	1982	ROCKY WALL	FOARD	TX90	155	001219	OA	1981
ROBERTSON	EASTLAND	TX70	133	606016	ONA	1980	ROD TRUST	ZAVALA	TX10	507	609720	N	1977
ROBERTSON	GAINES	TX85	165	606016	OA	1942	RODEN	COLEMAN	TX70	083	609767	O	1952
ROBERTSON NORTH	GAINES	TX85	165	606140	OA	1956	RODESSA	CASS	TX60	067	609860	ONA	1930
ROBERTSON WEST	GAINES	TX85	165	606202	O	1967	RODESSA	MARION	TX60	315	609860	ONA	1930
ROBERTSON-GRIFFIN	COLEMAN	TX70	083	606047	OA	1953	RODESSA EAST	CASS	TX60	067	609891	ONA	1966
ROBERTSON-GRIFFIN	TAYLOR	TX70	441	606047	OA	1953	RODESSA NE	CASS	TX60	067	609984	ONA	1957
ROBERTSON-GRIFFIN WEST	COLEMAN	TX70	083	013285	O	1989	RODESSA NORTH	CASS	TX60	067	610015	OA	1955
ROBERTSON-GRISSOM	HASKELL	TX70	207	606078	OA	1963	RODESSA NORTH	MARION	TX60	315	610015	OA	1990
ROBERTSON-REYNOLDS	JONES	TX70	253	606171	O	1952	RODESSA NW	CASS	TX60	067	610046	OA	1964
ROBERTSON-ZEPHYR	LUBBOCK	TX85	303	007176	OA	1982	RODESSA WEST	CASS	TX60	067	610077	OA	1987
ROBILYN	EASTLAND	TX70	133	606233	O	1956	RODESSA-JEFF AREA	CASS	TX60	067	609922	OA	1949
ROBIN	SHACKELFORD	TX70	417	606264	N	1974	RODESSA-JEFF AREA	MARION	TX60	315	609922	OA	1949
ROBINSON	DUVAL	TX40	131	606326	ONA	1943	RODESSA-JEFF AREA NORTH	CASS	TX60	067	609953	O	1956
ROBINSON CREEK	HOOD	TX70	221	606357	N	1987	RODESSA-RUBY	MARION	TX60	315	010616	OA	1985
ROBINSON EAST	DUVAL	TX40	131	606450	ONA	1963	RODGERS	WARD	TX80	475	610093	N	1977
ROBINSON LAKE	CHAMBERS	TX30	071	606543	N	1952	RODMAN-NOEL	UPTON	TX75	461	610139	OA	1953
ROBINSON NORTH	DUVAL	TX40	131	606574	N	1989	RODNEY	ANDREWS	TX80	003	610170	O	2003
ROBINSON RANCH	JACKSON	TX20	239	606605	N	1990	RODRIGUEZ	WEBB	TX40	479	009911	N	1985
ROBINSON SOUTH	DUVAL	TX40	131	606729	O	1958	RODRIGUEZ	LA SALLE	TX10	283	610232	OA	1954
ROBINSON-KEEN	JONES	TX70	253	606512	OA	1952	RODRIGUEZ NORTH	LA SALLE	TX10	283	007177	OA	1982
ROBL	PALO PINTO	TX70	363	009318	N	1985	ROE	CLAY	TX90	077	016901	OA	2001
ROBLAW	CRANE	TX80	103	606791	ONA	1968	ROEDER	DE WITT	TX20	123	610263	ONA	1956
ROBLE SOLO	VAL VERDE	TX10	465	016900	N	2001	ROEHL	DE WITT	TX20	123	610294	N	1964
ROBLIN	HOCKLEY	TX85	219	003751	O	1998	ROEN	WEB					



# TEXAS

Field Name	County Name	State Sub	Co Code	Field Code	Field Disc Type	Year	Field Name	County Name	State Sub	Co Code	Field Code	Field Disc Type	Year
ROGERS-MCCRARY	WILBARGER	TX90	487	610759	O	1943	ROSSLYN	HARRIS	TX30	201	614634	O	1938
ROJO	GALVESTON	TX30	167	610007	O	1978	ROSSON	RUNNELS	TX75	399	008302	OA	1984
ROJO CABALLOS	PECOS	TX80	371	610976	ONA	1960	ROSTON	COOKE	X90	097	614665	OA	1952
ROJO CABALLOS NW	REEVES	TX80	389	007178	OA	1982	ROTA	VICTORIA	X20	469	013517	N	1989
ROJO CABALLOS SOUTH	PECOS	TX80	371	610995	ONA	1973	ROTAN	FISHER	TX70	151	614789	OA	1936
ROJO CABALLOS WEST	REEVES	TX80	389	611007	ONA	1966	ROTAN EAST	FISHER	TX70	151	614820	OA	1964
ROJO CANYON	KENT	TX85	263	015330	O	1994	ROTAN NORTH	FISHER	TX70	151	614851	O	1964
ROLETA	ZAPATA	TX40	505	611162	N	1955	ROTHERWOOD	HARRIS	TX30	201	614975	ONA	1955
ROLEX	CLAY	TX90	077	007179	OA	1982	ROTHERWOOD WEST	HARRIS	TX30	201	615006	OA	1955
ROLLEM	BEE	TX20	025	009319	N	1985	ROTTERSMAN	WEBB	TX40	479	615145	N	1979
ROLLING HILLS	NUECES	TX40	355	611472	ON	1958	ROUCH	GOLIAD	TX20	175	615192	N	1959
ROLLING ROCK	COLORADO	TX30	089	016375	N	1996	ROUGH CREEK	SCURRY	TX85	415	615223	O	1956
ROLLING ROCK NORTH	COLORADO	TX30	089	016376	N	1997	ROUGH CREEK RANCH	COLEMAN	TX70	083	009321	ONA	1985
ROLLINS	STEPHENS	TX70	429	611565	O	1955	ROUGH DRAW	FISHER	TX70	151	615254	OA	1961
ROMA	STARR	TX40	427	611596	ONA	1927	ROUGH DRAW	STONEWALL	TX70	433	615254	OA	1961
ROMA EAST	STARR	TX40	427	611610	ONA	1981	ROUGH DRAW NORTH	FISHER	TX70	151	615285	OA	1963
ROMA NE	STARR	TX40	427	008301	N	1982	ROUGH DRAW NORTH	KENT	TX85	263	615285	OA	1963
ROMA NORTH	STARR	TX40	427	016436	N	2001	ROUGH DRAW NW	KENT	TX85	263	615316	OA	1969
ROMA WEST	STARR	TX40	427	611621	N	1973	ROUGH RIDE	FISHER	TX70	151	015527	O	1996
ROMAC	BORDEN	TX85	033	611627	OA	1959	ROUGHNECK	BORDEN	TX85	033	006378	O	1986
ROMAC NORTH	BORDEN	TX85	033	008615	OA	1984	ROUND LAKE	SAN PATRICIO	TX40	409	615626	ONA	1946
ROMEO	JIM HOGG	TX40	247	611782	OA	1960	ROUND MOTT	WHARTON	TX30	481	015027	N	1993
ROMEO NORTH	JIM HOGG	TX40	247	611813	ONA	1970	ROUND MOUNTAIN	JACK	TX90	237	615688	N	1986
ROMEO SOUTH	JIM HOGG	TX40	247	611820	ON	1974	ROUND POINT	CHAMBERS	TX30	071	615719	N	1954
ROMERO PASTURE	JIM WELLS	TX40	249	611906	N	1960	ROUND POINT SOUTH	CHAMBERS	TX30	071	008304	N	1981
ROMERO TRAP	JIM WELLS	TX40	249	611937	ONA	1963	ROUND PRAIRIE	NAVARRO	TX50	349	615750	N	1970
ROMUR	SAN PATRICIO	TX40	409	612166	N	1978	ROUND TOP	FISHER	TX70	151	615874	ONA	1947
RONALD PERKINS	RUNNELS	TX75	399	612185	OA	1961	ROUND TOP NORTH	FISHER	TX70	151	010619	OA	1985
RONALD PERKINS EAST	RUNNELS	TX75	399	612216	OA	1964	ROUND TOP NW	FISHER	TX70	151	615905	ONA	1961
RONEY	JACK	TX90	237	014385	OA	1991	ROUND TOP WEST	FISHER	TX70	151	009482	OA	1984
RONNIE	FRIO	TX10	163	612247	OA	1951	ROUNDHOUSE	NAVARRO	TX50	349	615998	N	1967
RONNIE SW	LA SALLE	TX10	283	612278	O	1967	ROUNSAVILLE	STEPHENS	TX70	429	616122	O	1954
ROOKE	GOLIAD	TX20	175	612340	O	1942	ROUSSEAU	BROWN	TX70	049	616153	ONA	1984
ROOKE	REFUGIO	TX20	391	612340	ONA	1942	ROWAN	BRAZORIA	TX30	039	616308	ONA	1940
ROOKE	SAN PATRICIO	TX40	409	612340	ONA	1942	ROWAN & HOPE	NOLAN	TX70	353	616339	OA	1951
ROOKE NORTH	SAN PATRICIO	TX40	409	612371	ONA	1967	ROWAN & HOPE NW	NOLAN	TX70	353	616370	OA	1954
ROOKE RANCH	REFUGIO	TX20	391	612377	N	1975	ROWAN NE	BRAZORIA	TX30	039	011245	N	1986
ROOKE RANCH NE	REFUGIO	TX20	391	612383	N	1980	ROWAN NORTH	BRAZORIA	TX30	039	616401	ONA	1953
ROOS	MCMULLEN	TX10	311	612402	N	1957	ROWAN NW	BRAZORIA	TX30	039	001223	OA	1980
ROOS SW	MCMULLEN	TX10	311	010618	N	1986	ROWAN SOUTH	BRAZORIA	TX30	039	616432	ONA	1955
ROOS WEST	MCMULLEN	TX10	311	009320	N	1985	ROWDEN NORTH	DUVAL	TX40	131	616494	ONA	1950
ROOSEVELT	KIMBLE	TX75	267	612433	OA	1978	ROWE	JIM WELLS	TX40	249	616525	ONA	1953
ROOSTER	SHACKELFORD	TX70	417	008994	O	1995	ROWE & BAKER	HENDERSON	TX50	213	616556	OA	1939
ROOT	COLORADO	TX30	089	612451	N	1976	ROWE EAST	JIM WELLS	TX40	249	616587	N	1966
ROOTER	MONTAGUE	TX90	337	007180	N	1981	ROWE WEST	JIM WELLS	TX40	249	616618	N	1960
ROOT'N TOOT'N	WHARTON	TX30	481	014513	N	1993	ROWELL	JONES	TX70	253	616649	O	1952
ROOTS	SAN PATRICIO	TX40	409	612464	O	1951	ROWENA	JIM WELLS	TX40	249	616680	N	1956
ROPAR	JACK	TX90	237	001221	N	1981	ROWENA	RUNNELS	TX75	399	616680	ONA	1955
ROPER	RUSK	TX60	401	612495	OA	1981	ROWENA EAST	JIM WELLS	TX40	249	616711	N	1962
ROPES	HOCKLEY	TX85	219	612526	OA	1950	ROWENA NORTH	JIM WELLS	TX40	249	616742	ONA	1959
ROPES EAST	HOCKLEY	TX85	219	612557	OA	1964	ROWENA NORTH	RUNNELS	TX75	399	616742	ONA	1962
ROPES EAST	LUBBOCK	TX85	303	612557	OA	1964	ROWENA NW	RUNNELS	TX75	399	616748	N	1972
ROPES NORTH	HOCKLEY	TX85	219	612588	O	1954	ROWENA SE	RUNNELS	TX75	399	000791	OA	1980
ROPES WEST	HOCKLEY	TX85	219	612650	OA	1953	ROWENA SOUTH	RUNNELS	TX75	399	006698	OA	1984
ROPESVILLE	HOCKLEY	TX85	219	612663	OA	1978	ROWLAND	HASKELL	TX70	207	616773	OA	1985
ROSA	REFUGIO	TX20	391	612712	N	1961	ROXANNE K	GARZA	TX85	169	014428	OA	1991
ROSA MARIA	STARR	TX40	427	014807	ON	1993	ROXANNE K SOUTH	GARZA	TX85	169	015890	O	1994
ROSALIA	DUVAL	TX40	131	612743	N	1945	ROXBURY	TAYLOR	TX70	441	616835	OA	1982
ROSALIA NW	DUVAL	TX40	131	612805	OA	1965	ROXI	GARZA	TX85	169	015891	O	1996
ROSALIA SOUTH	DUVAL	TX40	131	612836	ON	1950	ROXIE	PECOS	TX80	371	616928	OA	1965
ROSALIA SW	DUVAL	TX40	131	612867	OA	1965	ROY	JACK	TX90	237	001225	OA	1980
ROSALIA WEST	DUVAL	TX40	131	612898	ON	1959	ROY BLAKE	YOUNG	TX90	503	616979	OA	1972
ROSALIA-MAG	DUVAL	TX40	131	612774	ONA	1957	ROY CLARK - MEL TILLIS	RUSK	TX60	401	003117	ONA	1982
ROSANKY	GONZALES	TX10	177	007181	O	1981	ROY FULTZ	CLAY	TX90	077	616990	O	1951
ROSANNA	COLORADO	TX30	089	612929	N	1984	ROY TOM	RUSK	TX60	401	617010	O	1972
ROSBOROUGH SPRING EAST	HARRISON	TX60	203	006869	ON	1984	ROY WHITE	CRANE	TX80	103	009322	ONA	1985
ROSBOROUGH SPRINGS	HARRISON	TX60	203	612906	ONA	1980	ROYAEGER	JIM HOGG	TX40	247	617021	OA	1955
ROSCOE	NOLAN	TX70	353	612960	O	1949	ROYAL GAIL	FISHER	TX70	151	617107	OA	1975
ROSCOE SOUTH	NOLAN	TX70	353	613053	OA	1954	ROYALL	SHACKELFORD	TX70	417	617145	OA	1968
ROSCOE WEST	NOLAN	TX70	353	613115	O	1967	ROYALON	COLEMAN	TX70	083	001226	OA	1981
ROSE	JACKSON	TX20	239	613146	ONA	1964	ROYCE	CONCHO	TX75	095	617160	OA	1978
ROSE	SCHLEICHER	TX75	413	613146	O	1981	ROYCE C LEWIS JR	RUNNELS	TX75	399	013630	N	1989
ROSE CITY	ORANGE	TX30	361	613177	O	1950	ROYE	YOUNG	TX90	503	010620	ONA	1985
ROSE CITY NORTH	ORANGE	TX30	361	613208	OA	1965	ROYSTON	FISHER	TX70	151	617176	OA	1928
ROSE CITY SOUTH	ORANGE	TX30	361	613215	OA	1950	ROYSTON SOUTH	FISHER	TX70	151	617207	O	1953
ROSE CREEK	STERLING	TX80	431	613239	OA	1966	ROYSTON WEST	FISHER	TX70	151	617213	O	1978
ROSE CREEK NORTH	STERLING	TX80	431	007182	OA	1982	ROZELLA	BROWN	TX70	049	008796	N	1985
ROSE PETAL	MARTIN	TX80	317	009481	OA	1984	ROZYPAL	SAN PATRICIO	TX40	409	617381	N	1975
ROSEDALE	JEFFERSON	TX30	245	613518	ONA	1961	RR & K	PALO PINTO	TX70	363	001227	N	1980
ROSELAND	JACK	TX90	237	613735	OA	1983	RRR	KING	TX85	269	009483	OA	1984
ROSEMARY	GLASSCOCK	TX80	173	613766	O	1955	RSE	LIVE OAK	TX20	297	006699	N	1984
ROSEMARY-CLAY	CLAY	TX90	077	613772	OA	1972	RUBY	JACK	TX90	237	617805	OA	1979
ROSENBERG	FORT BEND	TX30	157	613797	ON	1938	RUCIAS NORTH	BROOKS	TX40	047	617823	ON	1978
ROSENBERG NORTH	FORT BEND	TX30	157	613828	N	1956	RUCKER	COMANCHE	TX70	093	003118	N	1985
ROSENBERG WEST	FORT BEND	TX30	157	002636	N	1999	RUDASILL	EDWARDS	TX10	137	617851	N	1976
ROSEWOOD	UPSHUR	TX60	459	613983	ONA	1973	RUDMAN	BEE	TX20	025	617991	ONA	1949
ROSITA	DUVAL	TX40	131	614107	ON	1944	RUDMAN WEST	BEE	TX20	025	006870	ONA	1984
ROSITA CREEK	DUVAL	TX40	131	614138	N	1952	RUDMAN WEST	LIVE OAK	TX20	297	006870	ON	1984
ROSITA EAST	DUVAL	TX40	131	016378	N	1997	RUDMOSE	JACK	TX90	237	011246	OA	1987
ROSITA NW	DUVAL	TX40	131	614146	N	1976	RUDOLPH	KENEDY	TX40	261	618022	N	1966
ROSITA WEST	DUVAL	TX40	131	614169	ONA	1963	RUDY	ANDREWS	TX80	003	618053	OA	1984
ROSNER ANDERSON	MONTGOMERY	TX30	339	614200	ON	1957	RUEBEN	MARTIN	TX80	317	618177	O	1963
ROSS	CLAY	TX90	077	614231	OA	1939	RUFFLE	WEBB	TX40	479	006166	N	1983
ROSS	PALO PINTO	TX70	363	614231	OA	1982	RUFFINO LOPEZ	ZAPATA	TX40	505	014277	N	1991
ROSS	STARR	TX40	427	614231	ONA	1943	RUFUS	RUSK	TX60	401	618230	ONA	1975
ROSS BRANCH	SAN JACINTO	TX30	407	013287	N	1989	RUGELEY NORTH	MATAGORDA	TX30	321	001229	N	1981
ROSS LEE	BASTROP	TX10	021	013629	O	1990	RUGELEY SW	MATAGORDA	TX30	321	000151	ONA	1978
ROSS LEE	BROWN	TX70	049	013629	O	1991	RUIDOSO	GOLIAD	TX20	175	015028	N	1994
ROSS MOUNTAIN	JACK	TX90	237	010845	O	1986	RULE	HASKELL	TX70	207	001230	OA	1981
ROSS MOUNTAIN NW	JACK	TX90	237	010846	ONA	1986	RULE BEND	HASKELL	TX70	207	618359	O	1974
ROSS MOUNTAIN SW	JACK	TX90	237	010847	O	1986	RULE NE	HASKELL	TX70	207	618363	O	1955
ROSS NORTH	STARR	TX40	427	614448	ON	1953	RULE NORTH	HASKELL	TX70	207	61		

Field Name	County Name	State Sub	Co Code	Field Code	Field Type	Field Disc Year	Field Name	County Name	State Sub	Co Code	Field Code	Field Type	Field Disc Year
RUNNAY NORTH	NUECES	TX40	355	001231	N	1981	SADLER SW	GRAYSON	TX90	181	623759	OA	1963
RUNNING DUKE	HOUSTON	TX60	225	618828	N	1971	SADLER WEST	GRAYSON	TX90	181	623790	OA	1954
RUNNING J	YOUNG	TX90	503	010621	O	1985	SAENZ	DUVAL	TX40	131	623821	O	1965
RUNNING W	CRANE	TX80	103	618859	ONA	1954	SAFARI	EASTLAND	TX70	133	623836	OA	1974
RUNNING W NORTH	CRANE	TX80	103	618890	ONA	1963	SAFFECO	COLEMAN	TX70	083	006780	OA	1984
RUNNING W SOUTH	CRANE	TX80	103	618921	N	1964	SAGE	SCHLEICHER	TX75	413	623852	ONA	1981
RUNNING W WEST	CRANE	TX80	103	618952	ONA	1962	SAGE CANYON	CRANE	TX80	103	623883	O	1959
RUNNION	SMITH	TX60	423	618983	N	1977	SAGE CREEK	DIMMIT	TX10	127	623914	ONA	1958
RUNWAY	REEVES	TX80	389	619029	N	1972	SAGE CREEK WEST	DIMMIT	TX10	127	624007	O	1993
RURAL SHADE	NAVARRO	TX50	349	001232	OA	1979	SAGE DRAW	DICKENS	TX85	125	009325	OA	1985
RURAL SHADE SOUTH	NAVARRO	TX50	349	016741	N	1992	SAGEBRUSH	HANSFORD	TX95	195	624131	ON	1956
RUSK	CHEROKEE	TX60	073	619665	O	1934	SAGERTON	HASKELL	TX70	207	624193	OA	1958
RUSK SE	CHEROKEE	TX60	073	000159	N	1981	SAGERTON EAST	HASKELL	TX70	207	004503	OA	1983
RUSK SOUTH	CHEROKEE	TX60	073	619727	OA	1957	SAGERTON NE	HASKELL	TX70	207	624224	OA	1951
RUSMAG	JACK	TX90	237	619758	ONA	1950	SAGERTON SE	HASKELL	TX70	207	014481	O	1992
RUSMAG NORTH	JACK	TX90	237	619789	ONA	1963	SAGERTON SOUTH	HASKELL	TX70	207	624255	OA	1949
RUSMAG SE	JACK	TX90	237	001235	ONA	1980	SAGUNADA	STARR	TX40	427	624317	N	1951
RUSS T	MENARD	TX75	327	015331	O	1995	SAINT ARMO	GOLIAD	TX20	175	001241	N	1961
RUSSEK	LAVACA	TX20	285	619851	ONA	1950	SAINT JO	MONTAGUE	TX90	337	624689	O	1955
RUSSELL	GAINES	TX85	165	619882	OA	1943	SAINT JO SE	MONTAGUE	TX90	337	009484	OA	1984
RUSSELL	STEPHENS	TX70	429	619882	N	1981	SAINT JO SW	MONTAGUE	TX90	337	624720	OA	1953
RUSSELL NORTH	GAINES	TX85	165	620068	OA	1948	SAINT JO WEST	MONTAGUE	TX90	337	624751	OA	1952
RUSSELL SOUTH	GAINES	TX85	165	620192	OA	1964	SAINT MARY	KNOX	TX90	275	624813	OA	1957
RUSSELL SW	GAINES	TX85	165	620254	OA	1965	SAINT THIRTEEN	DIMMIT	TX10	127	624833	ONA	1974
RUST	TOM GREEN	TX75	451	620409	OA	1950	SAL DEL REY	HIDALGO	TX40	215	624844	N	1955
RUST CREEK	THROCKMORTON	TX70	447	001238	OA	1980	SAL DEL REY WEST	HIDALGO	TX40	215	624875	N	1957
RUST RANCH	KIMBLE	TX75	267	620420	OA	1975	SALADO CREEK	STARR	TX40	427	010165	N	1985
RUST SOUTH	TOM GREEN	TX75	451	620440	OA	1953	SALE RANCH	GLASSCOCK	TX80	173	624999	OA	1971
RUSTLER HILLS	CULBERSON	TX80	109	620471	O	1948	SALE RANCH	MARTIN	TX80	317	624999	OA	1971
RUSTY	MATAGORDA	TX30	321	620539	N	1973	SALEM	VICTORIA	TX20	469	625030	ONA	1948
RUSTY	MENARD	TX75	327	620539	O	1982	SALEM EAST	JACKSON	TX20	239	625185	N	1948
RUTH HUDSON	GAINES	TX85	165	520584	OA	1977	SALEM EAST	VICTORIA	TX20	469	625185	N	1948
RUTH RANCK	PALO PINTO	TX70	363	620614	O	1973	SALEM SE	VICTORIA	TX20	469	625278	N	1980
RUTH SCHARBAUER	MIDLAND	TX80	329	620626	OA	1953	SALEM SW	VICTORIA	TX20	469	625309	N	1954
RUTHIE H	DUVAL	TX40	131	013737	OA	1990	SALEM WEST	VICTORIA	TX20	469	625340	N	1954
RUTHIE LEWIS	RUNNELS	TX75	399	013064	OA	1988	SALEM-MCCAN	VICTORIA	TX20	469	001242	N	1978
RUTHKIRK	STONEWALL	TX70	433	620750	O	1955	SALESVILLE SOUTH	PALO PINTO	TX70	363	001243	N	1981
RUTHY	STEPHENS	TX70	429	620781	N	1955	SALESVILLE WEST	PALO PINTO	TX70	363	001244	N	1979
RUTHY WEST	STEPHENS	TX70	429	620812	N	1962	SALIDA DEL SOL	COLORADO	TX30	089	012883	N	1988
RUTLEDGE	COLORADO	TX30	089	620843	ONA	1968	SALINAS	STARR	TX40	427	625495	N	1953
RUTLEDGE	ZAVALA	TX10	507	620843	N	1981	SALINE	VAN ZANDT	TX50	467	625526	N	1977
RUWALDT	CALLAHAN	TX70	059	620967	O	1947	SALISBURY	GAINES	TX85	165	006389	O	1996
RUWCO-GLASSCOCK	SCURRY	TX85	415	015555	O	1995	SALLER	PANOLA	TX60	365	017226	N	2002
RUWE-COB	HOWARD	TX80	227	620998	OA	1967	SALLIE	ARCHER	TX90	009	625743	O	1959
RUWE-COB	MITCHELL	TX80	335	620998	OA	1967	SALLIE	REAGAN	TX75	383	625743	ON	1979
RYAN	LAVACA	TX20	285	621239	N	1979	SALLIE	STERLING	TX80	431	625743	O	1997
RYAN	PALO PINTO	TX70	363	621239	OA	1980	SALLY	DE WITT	TX20	123	625774	N	1951
RYAN	STEPHENS	TX70	429	621239	OA	1957	SALLY	SHACKELFORD	TX70	417	625774	O	1995
RYAN A	TAYLOR	TX70	441	011574	OA	1987	SALLY ANN FIREBAUGH	FISHER	TX70	151	014482	O	1992
RYAN EAST	STEPHENS	TX70	429	621270	OA	1958	SALLY WITHERS LAKE	JASPER	TX30	241	625805	OA	1956
RYAN OIL	YOUNG	TX90	503	621332	O	1950	SALLY WITHERS NORTH	JASPER	TX30	241	008308	OA	1980
RYAN SOUTH	STEPHENS	TX70	429	621394	OA	1958	SALLY WITHERS WEST	JASPER	TX30	241	625836	ONA	1961
RYAN-HILL	STEPHENS	TX70	429	621301	O	1971	SALMON	ANDERSON	TX60	001	625929	OA	1957
RYDER	WHEELER	TX95	483	014808	N	1993	SALMON	HOUSTON	TX60	225	625929	OA	1957
RYLANDER	SCURRY	TX85	415	621642	O	1950	SALMON SOUTH	ANDERSON	TX60	001	625960	O	1962
S & B	RUNNELS	TX75	399	010622	O	1986	SALOMENA	ZAPATA	TX40	505	625991	O	1954
S & D	TAYLOR	TX70	441	622364	OA	1959	SALONA	MONTAGUE	TX90	337	013291	O	1989
S & F	SCHLEICHER	TX75	413	017330	N	2001	SALSA	COLORADO	TX30	089	016482	N	1998
S & K	WILBARGER	TX90	487	622395	OA	1957	SALT BRANCH	TAYLOR	TX70	441	626239	OA	1949
S A O C	JACK	TX90	237	008736	OA	1984	SALT BREAK	NAVARRO	TX50	349	012622	N	1988
S BEND	THROCKMORTON	TX70	447	004791	OA	1983	SALT CREEK	BROWN	TX70	049	626270	N	1942
S C A R	JACKSON	TX20	239	622519	N	1954	SALT CREEK	KENT	TX85	263	626270	OA	1950
S E C	BROWN	TX70	049	622527	OA	1978	SALT CREEK	LIVE OAK	TX20	297	626270	N	1968
S E CONE JR	LUBBOCK	TX85	303	009918	O	1985	SALT CREEK SOUTH	KENT	TX85	263	626394	OA	1952
S E G	PECOS	TX80	371	622531	ONA	1979	SALT CREEK SOUTH	REFUGIO	TX20	391	626394	N	1983
S F M	GLASSCOCK	TX80	173	012056	ONA	1987	SALT DRAW	REEVES	TX80	389	008728	N	2002
S H	BEE	TX20	025	622550	ONA	1956	SALT FLAT	CALDWELL	TX10	055	626456	ONA	1928
S I E	SCURRY	TX85	415	014279	O	1992	SALT FLAT	GUADALUPE	TX10	167	626456	ONA	1928
S L C	JONES	TX70	253	622612	OA	1958	SALT FLAT NORTH	CALDWELL	TX10	055	626487	O	1939
S L C	STONEWALL	TX70	433	622612	OA	1958	SALT FLAT WEST	CALDWELL	TX10	055	626518	OA	1956
S L P	FAYETTE	TX30	149	622643	ONA	1969	SALT FORK	YOUNG	TX90	503	626549	ON	1979
S M A	JACK	TX90	237	013926	O	1990	SALT FORK SOUTH	YOUNG	TX90	503	626642	O	1960
S M S	KENT	TX85	263	622674	OA	1953	SALT GRASS EAST	ORANGE	TX30	361	005608	N	1998
S M S WEST	KENT	TX85	263	008737	O	1984	SALT GRASS WEST	ORANGE	TX30	361	005623	N	1998
S N B	KENT	TX85	263	016864	OA	1956	SALT LAKE	ARANSAS	TX40	007	626735	ON	1948
S P L	MAVERICK	TX10	323	622705	O	1956	SALT PRONG	SHACKELFORD	TX70	417	626890	OA	1951
S S	STONEWALL	TX70	433	012057	OA	1987	SALTILLO	KENEDY	TX40	261	627107	N	1962
S S G L	MARION	TX60	315	622767	ONA	1959	SALURIA	CALHOUN	TX20	057	627169	ONA	1968
S S R	RUNNELS	TX75	399	007184	OA	1981	SALVATION	RUNNELS	TX75	399	010849	O	1986
S S R	TOM GREEN	TX75	451	007184	OA	1981	SAM	JACKSON	TX20	239	627200	O	1966
S U E	EASTLAND	TX70	133	013738	O	1990	SAM	TAYLOR	TX70	441	627200	OA	1978
S W BULLARD	CHEROKEE	TX60	073	010623	N	1985	SAM CUNNINGHAM	DUVAL	TX40	131	627231	ONA	1952
S W T	IRION	TX75	235	622798	O	1960	SAM EASTER	JACK	TX90	237	627262	ONA	1970
S.N.B.	KENT	TX85	263	016556	OA	2000	SAM ELROD	PALO PINTO	TX70	363	010850	N	1986
SABANA	EASTLAND	TX70	133	009323	OA	1985	SAM FORDYCE	HIDALGO	TX40	215	627293	ONA	1934
SABINE	HARRISON	TX60	203	622910	N	1977	SAM FORDYCE	STARR	TX40	427	627293	ONA	1934
SABINE LAKE NORTH	ORANGE	TX30	361	622922	N	1982	SAM FORDYCE NORTH	STARR	TX40	427	627324	O	1937
SABINE PASS	JEFFERSON	TX30	245	622984	ONA	1959	SAM HORTON	THROCKMORTON	TX70	447	627345	O	1975
SABINE PASS	OFFSHORE-STATE	TX05	990	622984	O	1958	SAM HOUSTON	WALKER	TX30	471	627355	OA	1946
SABINE SE	HARRISON	TX60	203	000793	N	1979	SAM LARRY	MADISON	TX30	313	627386	O	1951
SABINE TRAM	NEWTON	TX30	351	623046	ONA	1945	SAM WEST	TAYLOR	TX70	441	001245	OA	1980
SABINE TRAM EAST	NEWTON	TX30	351	623052	OA	1972	SAM WILSON	ARANSAS	TX70	007	627417	O	1954
SABINE TRAM SW	NEWTON	TX30	351	001239	ONA	1981	SAMANO	STARR	TX40	427	010166	N	1985
SABINE TRAM WEST	NEWTON	TX30	351	623077	ONA	1953	SAMANO EAST	STARR	TX40	427	017423	N	2002
SABINE WEST	ORANGE	TX30	361	008306	N	1981	SAMEDAN	OFFSHORE-STATE	TX05	990	001246	N	1979
SABLE	YOAKUM	TX85	501	623139	OA	1957	SAMPLE NORTH	GONZALES	TX10	177	010851	OA	1986
SABLE EAST	YOAKUM	TX85	501	012420	O	1988	SAMUEL	LIPSCOMB	TX95	295	014386	O	1992
SABLE NORTH	YOAKUM	TX85	501	623170	OA	1970	SAN AMBROSIA	WEBB	TX40	479	017331	N	2001
SABLE SOUTH	YOAKUM	TX85	501	015894	O	1996	SAN ANGELO	TOM GREEN	TX75	451	627913	O	1957
SABRA	TAYLOR	TX70	441	623201	ONA	1960	SAN ANGELO SE	TOM GREEN	TX75	451	627944	O	1962
SABRE	REEVES	TX80	389	623232	ONA	1958	SAN ANTONIO BAY	CALHOUN	TX20	057	627975	N	1952
SABRE TOOTH	NOLAN	TX70	353										

# TEXAS

Field Name	County Name	State Sub	Co Code	Field Code	Field Disc Type	Year	Field Name	County Name	State Sub	Co Code	Field Code	Field Disc Type	Year
SAN DIEGO NORTH	DUVAL	TX40	131	003927	N	1983	SANDY POINT	BRAZORIA	TX30	039	631664	ON	1937
SAN DIEGO SOUTH	DUVAL	TX40	131	628309			SANDY POINT WEST	BRAZORIA	TX30	039	631680	ONA	1975
SAN DIEGO SW	DUVAL	TX40	131	628311	ONA	1978	SANDY RIDGE	COMANCHE	TX70	093	001256	OA	1983
SAN DIEGO WEST	DUVAL	TX40	131	628316	N	1960	SANDY RIDGE	FISHER	TX70	151	001256	N	1981
SAN DOMINGO	BEE	TX20	025	628347	ONA	1947	SANER RANCH	MAVERICK	TX10	323	631819	OA	1965
SAN DOMINGO SOUTH	BEE	TX20	025	628378	ONA	1954	SANER RANCH	ZAVALA	TX10	507	631819	OA	1965
SAN EDUARDO	JIM HOGG	TX40	247	628409	ON	1950	SANFORD	RUNNELS	TX75	399	631850	O	1954
SAN EDUARDO EAST	JIM HOGG	TX40	247	001247	O	1974	SANFORD DVORIN	DALLAS	TX50	113	016380	N	1997
SAN FELIPE	AUSTIN	TX30	015	628533	O	1949	SANFORD NORTH	RUNNELS	TX75	399	631881	OA	1952
SAN FELIPE	WALLER	TX30	473	628533	O	1949	SANFORD SE	RUNNELS	TX75	399	631912	O	1957
SAN FERNANDO	ZAPATA	TX40	505	009326	N	1985	SANGER	DENTON	TX90	121	631943	O	1953
SAN FERNANDO CREEK	KLEBERG	TX40	273	001248	OA	1980	SANGER RANCH	JACKSON	TX20	239	631974	N	1959
SAN IDELFONSO	WEBB	TX40	479	012273	N	1984	SANGER RANCH	LIVE OAK	TX20	297	631974	ON	1959
SAN JACINTO	HARRIS	TX30	201	628595	N	1947	SANGER SOUTH	DENTON	TX90	121	632005	N	1962
SAN JACINTO SOUTH	HARRIS	TX30	201	628626	O	1952	SANGER SOUTH	LIVE OAK	TX20	297	632005	N	1984
SAN JOSE	KENEDY	TX40	261	628719	N	1962	SANIBEL	YOUNG	TX90	503	632050	OA	1978
SAN JOSE	MCMULLEN	TX10	311	628719	O	1947	SANROB	TAYLOR	TX70	441	632222	O	1957
SAN JOSE	STARR	TX40	427	628719	N	1954	SANROB WEST	RUNNELS	TX75	399	632253	OA	1962
SAN JOSE EAST	KENEDY	TX40	261	009327	N	1985	SANSOM RANCH	CONCHO	TX75	095	632346	OA	1953
SAN JOSE SOUTH	KENEDY	TX40	261	001250	N	1979	SANTA ANA	HIDALGO	TX40	215	004644	N	1998
SAN JUANITA	WEBB	TX40	479	628741	N	1978	SANTA ANITA	HIDALGO	TX40	215	632408	ON	1952
SAN LEON	GALVESTON	TX30	167	004145	ONA	1982	SANTA ANNA	BROWN	TX70	049	632439	N	1926
SAN LUIS PASS	OFFSHORE-STATE	TX05	990	837000	N	1998	SANTA ANNA	COLEMAN	TX70	083	632439	ONA	1915
SAN MANUEL	HIDALGO	TX40	215	628812	N	1953	SANTA ANNA EAST	COLEMAN	TX70	083	632444	OA	1975
SAN MANUEL EAST	HIDALGO	TX40	215	003740	N	1982	SANTA ANNA NORTH	COLEMAN	TX70	083	632470	N	1951
SAN MARTIN	CAMERON	TX40	061	628843	N	1965	SANTA ANNA NW	COLEMAN	TX70	083	632501	O	1950
SAN MARTINE	REEVES	TX80	389	628846	N	1973	SANTA ANNA SOUTH	COLEMAN	TX70	083	632532	ONA	1951
SAN MARTINE SW	REEVES	TX80	389	004506	N	1983	SANTA ANNA WEST	COLEMAN	TX70	083	632563	O	1959
SAN MIGUEL CREEK	MCMULLEN	TX10	311	628905	ONA	1948	SANTA CHRISTI	IRION	TX75	235	000797	OA	1979
SAN MIGUEL CREEK EAST	MCMULLEN	TX10	311	628936	OA	1971	SANTA CRUZ	DUVAL	TX40	131	013293	N	1989
SAN MIGUEL CREEK NE	MCMULLEN	TX10	311	628967	O	1967	SANTA CRUZ NORTH	DUVAL	TX40	131	632718	ON	1952
SAN MIGUEL CREEK SE	MCMULLEN	TX10	311	015332	O	1995	SANTA FE	BROOKS	TX40	047	632749	ONA	1949
SAN PABLO	JIM HOGG	TX40	247	629029	OA	1948	SANTA FE	TERRY	TX85	445	632749	OA	1985
SAN PABLO NORTH	JIM HOGG	TX40	247	629044	OA	1979	SANTA FE EAST	BROOKS	TX40	047	632780	N	1959
SAN PATRICIO	SAN PATRICIO	TX40	409	629060	O	1958	SANTA FE SOUTH	BROOKS	TX40	047	632842	ONA	1949
SAN PEDRO	DIMMIT	TX10	127	008617	OA	1984	SANTA FE SOUTH	HIDALGO	TX40	215	632842	ONA	1949
SAN RAFAEL	ZAPATA	TX40	505	629091	N	1956	SANTA FE SPINDLETOP	HOPKINS	TX50	223	017292	OA	2002
SAN RAMON	HIDALGO	TX40	215	629122	ON	1951	SANTA FE-PAGE	GAINES	TX85	165	012842	OA	1988
SAN RAMON WEST	HIDALGO	TX40	215	629129	N	1972	SANTA MARGARITA	STARR	TX40	427	011853	N	1987
SAN ROMAN	STARR	TX40	427	629153	ONA	1962	SANTA MARIA	HIDALGO	TX40	215	632904	N	1945
SAN ROMAN EAST	STARR	TX40	427	002237	OA	1982	SANTA RITA	HIDALGO	TX40	215	632997	ONA	1958
SAN ROMAN WEST	STARR	TX40	427	629184	ON	1966	SANTA RITA	STARR	TX40	427	632997	N	1972
SAN SALVADOR	BROOKS	TX40	047	629215	N	1959	SANTA RITA SOUTH	REAGAN	TX75	383	633028	OA	1961
SAN SALVADOR	HIDALGO	TX40	215	629215	N	1935	SANTA ROSA	KENEDY	TX40	261	633059	N	1958
SAN SALVADOR SW	HIDALGO	TX40	215	629246	N	1967	SANTA ROSA	PECOS	TX80	371	633059	ONA	1948
SAN YGNACIO	ZAPATA	TX40	505	629228	N	1974	SANTA ROSA SOUTH	PECOS	TX80	371	633090	ONA	1939
SAN YGNACIO EAST	ZAPATA	TX40	505	629332	N	1975	SANTA ROSA SPRING	PECOS	TX80	371	004045	ONA	1982
SANBORN	MATAGORDA	TX30	321	629339	N	1954	SANTA TERESA	STARR	TX40	427	633152	N	1949
SAN-BREN-GAYL	NAVARRO	TX50	349	001251	N	1974	SANTA-FE BRYAN	COMANCHE	TX70	093	008619	N	1984
SANCHEZ	STARR	TX40	427	008738	N	1984	SAntELLANA	HIDALGO	TX40	215	633183	N	1952
SANCHEZ HILL	WEBB	TX40	479	629424	N	1975	SAntELLANA SOUTH	HIDALGO	TX40	215	633214	ON	1957
SANCHEZ HILL SW	WEBB	TX40	479	629430	N	1978	SANTO	PALO PINTO	TX70	363	001257	N	1980
SANCHEZ RANCH	STARR	TX40	427	013799	N	1990	SANTO EAST	PALO PINTO	TX70	363	001258	N	1980
SANCO NW	COKE	TX75	081	012274	OA	1987	SANTO NINO	DUVAL	TX40	131	633276	ON	1955
SANCREE	WISE	TX90	497	629618	ONA	1954	SANTO NINO	WEBB	TX40	479	633276	ONA	1955
SANCREE SOUTH	WISE	TX90	497	629649	ON	1954	SANTO NINO NORTH	DUVAL	TX40	131	633307	N	1959
SAND BLUFF	STERLING	TX80	431	013415	OA	1989	SANTO NINO NW	WEBB	TX40	479	633338	OA	1960
SAND BRANCH CREEK	HOUSTON	TX60	225	007230	O	1998	SANTO NORTH	PALO PINTO	TX70	363	633345	N	1971
SAND CREEK	LIPSCOMB	TX95	295	629742	N	1998	SANTO SE	PALO PINTO	TX70	363	004507	N	1983
SAND DOLLAR	HOWARD	TX80	227	015597	O	1995	SANTO SOUTH	PALO PINTO	TX70	363	633369	ON	1970
SAND FLAT	SMITH	TX60	423	629928	OA	1944	SANTO THOMAS	WEBB	TX40	479	633377	N	1973
SAND FLAT NORTH	SMITH	TX60	423	629943	ONA	1972	SANTONE	AUSTIN	TX30	015	633385	ONA	1973
SAND FLAT WEST	SMITH	TX60	423	016974	O	2001	SANTOS	WEBB	TX40	479	633400	ON	1949
SAND HILL	UPSHUR	TX60	459	629990	N	1980	SANZENBACHER	CLAY	TX90	077	633462	OA	1956
SAND HILLS	CRANE	TX80	103	630052	ONA	1930	SAOB	JACK	TX90	237	010170	OA	1984
SAND HILLS EAST	CRANE	TX80	103	630083	OA	1968	SAP OAK	ERATH	TX70	143	633475	N	1978
SAND HILLS NORTH	CRANE	TX80	103	630114	OA	1957	SAP OAK NE	ERATH	TX70	143	001259	N	1980
SAND HILLS NW	CRANE	TX80	103	630145	ONA	1963	SARAH	CALHOUN	TX20	057	007188	OA	1984
SAND HILLS SOUTH	CRANE	TX80	103	630176	ONA	1956	SARAH	YOUNG	TX90	503	007188	N	1981
SAND HILLS WEST	CRANE	TX80	103	630207	ONA	1943	SARAH ELIZABETH	STEPHENS	TX70	429	013632	OA	1989
SAND HILLS WEST	WARD	TX80	475	630207	ONA	1943	SARAH ELLIS	SHACKELFORD	TX70	417	633787	N	1979
SAND HOLLOW	FRIO	TX10	163	630238	O	1953	SARAH GRAD	TAYLOR	TX70	441	015418	O	1995
SAND LAKE	REEVES	TX80	389	630269	ONA	1958	SARAH WHITE	GALVESTON	TX30	167	633834	ONA	1958
SAND LAKE WEST	REEVES	TX80	389	007187	OA	1983	SARAH WHITE EAST	GALVESTON	TX30	167	633865	N	1959
SAND OAK	WILSON	TX10	493	630300	O	1965	SARAH WHITE WEST	GALVESTON	TX30	167	633896	O	1959
SAND POINT SOUTH	CALHOUN	TX20	057	630331	N	1953	SARA-MAG	HOWARD	TX80	227	633741	OA	1954
SAND SPRINGS	HOWARD	TX80	227	630424	OA	1959	SARA-MAG NORTH	HOWARD	TX80	227	633772	OA	1962
SAND TECH	RUNNELS	TX75	399	010852	OA	1986	SARATOGA	HARDIN	TX30	199	633958	OA	1901
SAND TRAP	HENDERSON	TX50	213	011250	N	1986	SARATOGA WEST	HARDIN	TX30	199	633989	OA	1953
SAND WALKING	MIDLAND	TX80	329	011251	OA	1987	SARCO CREEK	GOLIAD	TX20	175	634020	ONA	1938
SANDBATH	JONES	TX70	253	010169	OA	1985	SARCO CREEK SOUTH	GOLIAD	TX20	175	008955	OA	1985
SANDERS	CLAY	TX90	077	630672	OA	1959	SARCO CREEK WEST	GOLIAD	TX20	175	634051	ONA	1949
SANDERS	MONTAGUE	TX90	337	630672	OA	1942	SARCO CREEK WEST	JACKSON	TX20	239	634051	N	1950
SANDERS	SHACKELFORD	TX70	417	630672	ONA	1960	SARDIS	CHEROKEE	TX60	073	634113	O	1947
SANDERS-BURCHARD	SHACKELFORD	TX70	417	630703	OA	1968	SARGENT	MATAGORDA	TX30	321	634268	ON	1949
SANDERSON	BROWN	TX70	049	630711	N	1975	SARGENT SOUTH	MATAGORDA	TX30	321	634299	N	1952
SANDHOP	VICTORIA	TX20	469	015333	N	1994	SARITA	KENEDY	TX40	261	634330	ONA	1948
SANDIA	COLEMAN	TX70	083	630796	N	1981	SARITA	KLEBERG	TX40	273	634330	ONA	1948
SANDIA	JIM WELLS	TX40	249	630796	ON	1926	SARITA EAST	KENEDY	TX40	261	634361	N	1967
SANDIA EAST	JIM WELLS	TX40	249	630827	ON	1954	SARITA NW	KENEDY	TX40	261	008309	N	1983
SANDIA SOUTH	JIM WELLS	TX40	249	002238	N	1981	SARITA SE	KENEDY	TX40	261	008310	O	1982
SANDIES CREEK	GONZALES	TX10	177	630858	O	1969	SARITA SHALLOW	KENEDY	TX40	261	008797	N	1984
SANDILLA	WEBB	TX40	479	001253	N	1969	SARITA SW	KENEDY	TX40	261	008311	ON	1980
SANDRA	THROCKMORTON	TX70	447	630982	O	1970	SARITA WEST	JIM WELLS	TX40	249	001260	ON	1980
SANDRA K	PARKER	TX70	367	001254	N	1978	SARNOSA	DUVAL	TX40	131	634392	ONA	1932
SANDRA KAY	MONTAGUE	TX90	337	013518	O	1990	SARNOSA SOUTH	DUVAL	TX40	131	634417	OA	1975
SANDTRAP	LIPSCOMB	TX95	295	008618	N	1984	SARNOSA WEST	DUVAL	TX40	131	634423	OA	1949
SANDUSKY	GRAYSON	TX90	181	631137	OA	1950	SARTAIN DRAW	JACK	TX90	237	010171	OA	1985
SANDUSKY NORTH	GRAYSON	TX90	181	631168	OA	1950	SARTWELLE	LAVACA	TX20	285	634475	ON	1974
SANDUSKY SOUTH	GRAYSON	TX90	181	631199	OA	1954	SARTWELLE WEST	LAVACA	TX20	285	002239	N	1981
SANDUSKY WEST	GRAYSON	TX90	181	631230	OA	1968	SASPAMCO	BEXAR	TX10	029	634640	OA	1949
SANDY													



Field Name	County Name	State Sub	Co Code	Field Code	Field Type	Disc Year	Field Name	County Name	State Sub	Co Code	Field Code	Field Type	Disc Year
SAUCITO	STARR	TX40	427	635229	N	1954	SCOTT & HOPPER SOUTH	BROOKS	TX40	047	640186	N	1976
SAUDER	WILBARGER	TX90	487	635260	OA	1955	SCOTT & HOPPER WEST	BROOKS	TX40	047	640197	O	1954
SAULS	HARDEMAN	TX90	197	017373	O	2003	SCOTT RANCH	ARCHER	TX90	009	002252	OA	1982
SAUNDERS	REAGAN	TX75	383	635415	N	1958	SCOTT SE	PECOS	TX80	371	003936	OA	1983
SAUNDERS	YOUNG	TX90	503	635415	N	1982	SCOTT SMITH	THROCKMORTON	TX70	447	640414	OA	1983
SAVAGE	SHACKELFORD	TX70	417	635601	O	1954	SCOTT-SIERRA	WHARTON	TX30	481	640405	N	1974
SAVAGE SWD	CROSBY	TX85	107	001261	O	1980	SCOTTSVILLE	HARRISON	TX60	203	640476	O	1947
SAVELL	ROBERTSON	TX50	395	016381	N	1997	SCOTTSVILLE EAST	HARRISON	TX60	203	640497	ONA	1975
SAVIOR	RUNNELS	TX75	399	009328	OA	1985	SCOTTSVILLE NE	HARRISON	TX60	203	640507	OA	1965
SAWGRASS	VICTORIA	TX20	469	012061	ON	1987	SCOTTSVILLE NORTH	HARRISON	TX60	203	640538	ONA	1954
SAWYER	BROWN	TX70	049	636097	OA	1983	SCOTTSVILLE NW	HARRISON	TX60	203	640569	N	1960
SAWYER	CROCKETT	TX75	105	636097	ONA	1960	SCOTTSVILLE SW	HARRISON	TX60	203	640572	N	1979
SAWYER	EDWARDS	TX10	137	636097	ONA	1960	SCOTTSVILLE WEST	HARRISON	TX60	203	640574	O	1977
SAWYER	SCHLEICHER	TX75	413	636097	ONA	1960	SCOTTY	WHARTON	TX30	481	640600	N	1979
SAWYER	SUTTON	TX75	435	636097	ONA	1960	SCOTTY	WILSON	TX10	493	640600	ONA	1954
SAWYER NORTH	REAGAN	TX75	383	636128	O	1952	SCRANTON	CALLAHAN	TX70	059	640662	OA	1939
SAXET	NUECES	TX40	355	636221	ONA	1923	SCRANTON	EASTLAND	TX70	133	640662	OA	1939
SAXET DEEP	NUECES	TX40	355	636252	ONA	1945	SCRANTON NW	CALLAHAN	TX70	059	001275	OA	1980
SAXET EAST	NUECES	TX40	355	011254	ONA	1987	SCREWBAN	CULBERSON	TX80	109	640693	OA	1958
SAXET NORTH	NUECES	TX40	355	636274	ONA	1978	SCREWBAN	REEVES	TX80	389	640693	OA	1958
SAXET WEST	NUECES	TX40	355	636283	OA	1956	SCREWBAN EAST	REEVES	TX80	389	640724	O	1959
SAXON	RUNNELS	TX75	399	636314	OA	1950	SCREWBAN NE	REEVES	TX80	389	640755	OA	1961
SAXON-GUION	TAYLOR	TX70	441	636345	ONA	1951	SCREWBAN SOUTH	CULBERSON	TX80	109	640786	N	1964
SAYED	YOUNG	TX90	503	636397	ONA	1974	SCRIBE	WICHITA	TX90	485	640817	OA	1967
SAYED NE	YOUNG	TX90	503	636403	OA	1974	SCROGGS	OCHILTREE	TX95	357	007957	N	1982
SAYERSVILLE	BASTROP	TX10	021	636407	OA	1952	SCRUB OAKS	COKE	TX75	081	000800	OA	1980
SAYLES	JONES	TX70	253	636438	OA	1932	SCUT	STEPHENS	TX70	429	010173	OA	1985
S-B	KNOX	TX90	275	622457	O	1957	SCURLOCK	LEON	TX50	289	640879	N	1996
SCALING	CLAY	TX90	077	636663	OA	1944	SCURRY	SCURRY BYRD	TX85	415	001276	OA	1979
SCALING RANCH	CLAY	TX90	077	636694	O	1972	SDC	SHACKELFORD	TX70	417	015733	N	1995
SCALING RANCH SOUTH	CLAY	TX90	077	636725	OA	1972	SE VAN	WEBB	TX40	479	017641	N	2004
SCAN	YOUNG	TX90	503	001264	OA	1979	SEABREEZE	CHAMBERS	TX30	071	640980	ONA	1937
SCANDRILL	WHEELER	TX95	483	003120	N	1982	SEABREEZE NORTH	CHAMBERS	TX30	071	006988	ONA	1984
SCANROCK	JACK	TX90	237	007190	OA	1981	SEABREEZE SE	CHAMBERS	TX30	071	641042	O	1969
SCARBER	JACK	TX90	237	004796	OA	1983	SEABROOK	CHAMBERS	TX30	071	641073	ONA	1963
SCARBOROUGH	WINKLER	TX80	495	636880	ONA	1927	SEABROOK EAST	CHAMBERS	TX30	071	641104	ONA	1964
SCARBOROUGH NORTH	WINKLER	TX80	495	636911	OA	1947	SEACLIFF	YOUNG	TX90	503	011855	O	1987
SCATTER	PALO PINTO	TX70	363	001265	N	1979	SEADRIFT	CALHOUN	TX20	057	641197	N	1961
SCHAEFFER	OLDHAM	TX95	359	003934	OA	1983	SEADRIFT NORTH	CALHOUN	TX20	057	006872	N	1984
SCHAFFER-BROWN	MEDINA	TX10	325	013296	OA	1989	SEADRIFT NW	CALHOUN	TX20	057	006598	N	1983
SCHALEBEN	HIDALGO	TX40	215	001268	N	1981	SEADRIFT WEST	CALHOUN	TX20	057	002253	N	1979
SCHARBAUER RANCH	MIDLAND	TX80	329	002244	OA	1982	SEAGO	MONTAGUE	TX90	337	641228	O	1949
SCHATTEL	SCURRY	TX85	415	637221	O	1948	SEAGRAVES	GAINES	TX85	165	641259	OA	1955
SCHAEER	CLAY	TX90	077	637237	OA	1978	SEAGRAVES	YOAKUM	TX85	501	641259	OA	1955
SCHENECKER	HENDERSON	TX50	213	016639	OA	2001	SEAGRAVES SOUTH	GAINES	TX85	165	641290	OA	1955
SCHENK	ARCHER	TX90	009	637283	OA	1959	SEAGRAVES SW	GAINES	TX85	165	001278	OA	1981
SCHERER	VICTORIA	TX20	469	637329	N	1973	SEAGRAVES WEST	GAINES	TX85	165	641321	OA	1956
SCHETAWE	SHACKELFORD	TX70	417	014054	ONA	1990	SEAGRAVES WEST	YOAKUM	TX85	501	641321	OA	1956
SCHICK	STONEWALL	TX70	433	637376	OA	1955	SEALE	GARZA	TX85	169	641414	O	1964
SCHICK SOUTH	STONEWALL	TX70	433	003935	OA	1983	SEALY	AUSTIN	TX30	015	641445	ONA	1942
SCHICK WEST	STONEWALL	TX70	433	637407	O	1962	SEALY SMITH	WINKLER	TX80	495	641507	ONA	1964
SCHIEMENZ	HOWARD	TX80	227	637438	O	1971	SEALY SMITH EAST	WINKLER	TX80	495	641538	OA	1964
SCHIMMEL-BATTS	BASTROP	TX10	021	637469	O	1931	SEALY SMITH NORTH	WINKLER	TX80	495	641569	O	1964
SCHIURRING	COLORADO	TX30	089	637549	N	1975	SEALY SOUTH	WARD	TX80	475	641600	OA	1944
SCHKADE	CALLAHAN	TX70	059	637562	O	1969	SEALY-SMITH	COLEMAN	TX70	083	006509	N	1984
SCHKADE	SHACKELFORD	TX70	417	637562	OA	1962	SEAMAN	PALO PINTO	TX70	363	641631	ONA	1958
SCHKADE SOUTH	SHACKELFORD	TX70	417	637624	O	1963	SEAN	COLEMAN	TX70	083	008620	N	1984
SCHKADE-JACKSON	CALLAHAN	TX70	059	637593	O	1954	SEAN ANDREW	DAWSON	TX85	115	015158	O	1994
SCHLITTLER	THROCKMORTON	TX70	447	637903	OA	1948	SEAN OBRIEN	ZAVALA	TX10	507	012625	N	1988
SCHLITTLER	YOUNG	TX90	503	637903	OA	1948	SEANROCK	JACK	TX90	237	001279	OA	1981
SCHLUETER-MATNEY	EASTLAND	TX70	133	006508	O	1984	SEARADON	NUECES	TX40	355	013066	N	1988
SCHMIDT	DAWSON	TX85	115	638182	O	1961	SEARCYS	HARDEMAN	TX90	197	001281	OA	1981
SCHMIDT	HIDALGO	TX40	215	638182	N	1962	SEARCYS	WILBARGER	TX90	487	001281	OA	1981
SCHMIDT NW	HIDALGO	TX40	215	638191	N	1975	SEARCYS SW	HARDEMAN	TX90	197	006167	OA	1983
SCHMIDT SOUTH	HIDALGO	TX40	215	016545	N	1999	SEARS	NOLAN	TX70	353	641817	OA	1950
SCHMOKER	WILBARGER	TX90	487	638399	OA	1958	SEARS	TAYLOR	TX70	441	641817	OA	1950
SCHNEIDER	WOOD	TX60	499	638461	OA	1988	SEARS NE	NOLAN	TX70	353	008828	OA	1985
SCHNEIDER NORTH	WOOD	TX60	499	017359	N		SEASTAR I	OFFSHORE-STATE	TX05	990	012278	N	1987
SCHNELL	HANSFORD	TX95	195	638523	N	1986	SEAWOLF	CROCKETT	TX75	105	000801	N	1980
SCHNIERS	TOM GREEN	TX75	451	009925	ONA	1985	SEAY	MONTAGUE	TX90	337	641879	OA	1955
SCHOBEL	COLORADO	TX30	089	012276	N	1987	SECLUSION	LAVACA	TX20	285	642003	N	1949
SCHOLL	YOUNG	TX90	503	638864	OA	1953	SECLUSION SE	JACKSON	TX20	239	014591	N	1993
SCHOONMAKER	JONES	TX70	253	013297	OA	1989	SECO	SUTTON	TX75	435	642034	ONA	1970
SCHROEDER	GOLIAD	TX20	175	639143	N	1956	SECOND CHANCE	DE WITT	TX20	123	015703	N	1995
SCHROEDER	OCHILTREE	TX95	357	639143	O	1977	SECOND CREEK	LIPSCOMB	TX95	295	642096	N	1992
SCHROEDER	VICTORIA	TX20	469	639143	N	1956	SECOND SHOT	WHARTON	TX30	481	015032	N	1993
SCHROEDER	ZAPATA	TX40	505	639143	N	1958	SECTION 10	MCMULLEN	TX10	311	642189	N	1986
SCHROEDER NW	GOLIAD	TX20	175	639151			SECTION 23	ZAVALA	TX10	507	014167	N	1991
SCHROEDER WEST	GOLIAD	TX20	175	002248	ONA	1979	SECTION 30-59	LIPSCOMB	TX95	295	010853	OA	1986
SCHUBERT	HAYS	TX10	209	639174	O	1955	SECTION 30-59	OCHILTREE	TX95	357	010853	OA	1986
SCHUCH	COKE	TX75	081	639185	OA	1970	SECTION 31	ZAVALA	TX10	507	014168	N	1991
SCHUECH	JACKSON	TX20	239	002249	O	1981	SECTION 51	ZAVALA	TX10	507	015033	N	1992
SCHULER	PECOS	TX80	371	639205	O	1964	SECTION 59	ZAVALA	TX10	507	015034	N	1994
SCHULER SOUTH	TERRELL	TX75	443	639267	O	1966	SECTION 83	YOAKUM	TX85	501	642313	OA	1955
SCHULTZ	COMANCHE	TX70	093	639391	N	1984	SECTION TWO	SAN PATRICIO	TX40	409	642344	ON	1953
SCHULTZ	LIPSCOMB	TX95	295	639391	N	1981	SEDONA	JONES	TX70	253	014809	O	1993
SCHULZ	LIVE OAK	TX20	297	639453	ONA	1949	SEDONA CAROL	CONCHO	TX75	095	015936	N	1994
SCHULZ & BRANNAN	YOUNG	TX90	503	639463	OA	1956	SEDONA HOLUM	CONCHO	TX75	095	015500	N	1995
SCHUMACHER	SHACKELFORD	TX70	417	639484	O	1968	SEDWICK	SHACKELFORD	TX70	417	642437	ONA	1949
SCHUSTER													

# TEXAS

Field Name	County Name	State Sub	Co Code	Field Code	Field Type	Disc Year	Field Name	County Name	State Sub	Co Code	Field Code	Field Type	Disc Year
SEIS BANDERAS	DUVAL	TX40	131	017093	N	2002	SHANNON RANCH	SCURRY	TX85	415	647791	OA	1978
SEITZ	RUNNELS	TX75	399	643212	OA	1954	SHANNON WEST	CLAY	TX90	077	001294	OA	1981
SEJITA	DUVAL	TX40	131	643243	ONA	1941	SHAPLEY	HANSFORD	TX95	195	647816	ONA	1958
SEJITA EAST	DUVAL	TX40	131	643274	ONA	1953	SHAPLEY NW	HANSFORD	TX95	195	647831	OA	1985
SEJITA NE	DUVAL	TX40	131	008316	N	1982	SHAPLEY SOUTH	HANSFORD	TX95	195	647840	N	1980
SEJITA SOUTH	DUVAL	TX40	131	643305	O	1966	SHARE	OCHILTREE	TX95	357	647878	ONA	1957
SEJITA WEST	DUVAL	TX40	131	643336	N	1954	SHARE SE	OCHILTREE	TX95	357	647909	ONA	1959
SELBY	DUVAL	TX40	131	013520	N	1989	SHAR-LYN	FISHER	TX70	151	007960	OA	1982
SELDEN	CONCHO	TX75	095	014592	N	1992	SHARON	COOKE	TX90	097	647971	OA	1972
SELISCO CREEK	DUVAL	TX40	131	643429	N	1953	SHARON	TAYLOR	TX70	441	647971	OA	1982
SELL	LIPSCOMB	TX95	295	643491	OA	1984	SHARON RIDGE	MITCHELL	TX80	335	648126	OA	1923
SELLERS	JONES	TX70	253	007959	OA	1982	SHARON RIDGE	SCURRY	TX85	415	648126	OA	1923
SELMA ANDREWS	ANDREWS	TX80	003	015583	O	1995	SHARONLEE	LIVE OAK	TX20	297	010179	N	1985
SELMA ANDREWS	GAINES	TX85	165	015583	O	1995	SHARONLEE NE	LIVE OAK	TX20	297	011257	N	1986
SEMINOLE	GAINES	TX85	165	643956	ONA	1936	SHARONLYNN	SHACKELFORD	TX70	417	648219	OA	1958
SEMINOLE DRAW	GAINES	TX85	165	013741	O	1990	SHARONLYNN	THROCKMORTON	TX70	447	648219	OA	1958
SEMINOLE EAST	GAINES	TX85	165	644018	OA	1959	SHARP	TAYLOR	TX70	441	648234	OA	1982
SEMINOLE NE	GAINES	TX85	165	010174	OA	1985	SHARP IE EAST LAKE THOMAS	SCURRY	TX85	415	015895	O	1996
SEMINOLE NORTH	GAINES	TX85	165	644049	OA	1961	SHARP IMAGE	CROCKETT	TX75	105	013930	OA	1991
SEMINOLE NW	GAINES	TX85	165	644080	OA	1956	SHARP IMAGE	PECOS	TX80	371	013930	N	1990
SEMINOLE SE	GAINES	TX85	165	644111	OA	1964	SHARP IMAGE JOSHUA	SCURRY	TX85	415	016572	OA	2000
SEMINOLE SW	GAINES	TX85	165	644142	OA	1955	SHARP IMAGE JOSHUA	TERRY	TX85	445	016572	OA	2000
SEMINOLE WEST	GAINES	TX85	165	644173	OA	1948	SHARP IMAGE ROSCOE	NOLAN	TX70	353	017086	O	2002
SEMMES	STARR	TX40	427	644359	O	1948	SHARP RANCH	JIM WELLS	TX40	249	648281	ONA	1953
SENATE	JACK	TX90	237	009330	ONA	1985	SHARP SHOOTER	WHARTON	TX30	481	014388	N	1991
SENATE STATION	JACK	TX90	237	013298	O	1989	SHARP SPUR	KENT	TX85	263	014857	O	1993
SENECA	MCLENNAN	TX50	309	644384	O	1978	SHAR-PAT	JACK	TX90	237	007196	N	1982
SENECA	SCHLEICHER	TX75	413	644384	ONA	1983	SHAR-PAT	WHEELER	TX95	483	007196	N	1981
SENKEL	YOUNG	TX90	503	001284	ONA	1981	SHARPE	PARKER	TX70	367	001295	N	1981
SEPTEMBER	GRAYSON	TX90	181	007193	OA	1982	SHARPS LAKE	REFUGIO	TX20	391	648312	ON	1959
SERAFIN	ZAPATA	TX40	505	001285	N	1980	SHARPS LAKE NORTH	REFUGIO	TX20	391	648318	ON	1974
SERBA	ZAVALA	TX10	507	644607	N	1961	SHARRON	COLORADO	TX30	089	016902	N	2001
SERBAN	MAVERICK	TX10	323	644612	N	1978	SHARY	HIDALGO	TX40	215	648343	ONA	1952
SERBIN	BASTROP	TX10	021	010175	O	1987	SHARY SOUTH	HIDALGO	TX40	215	648351	N	1981
SERBIN	LEE	TX30	287	010175	OA	1985	SHARYLAND	HIDALGO	TX40	215	648374	N	1954
SERENDIPITY	YOUNG	TX90	503	644650	OA	1974	SHAVOR	COTTLE	TX85	101	010627	O	1986
SERENDIPITY-MUCHO	JIM HOGG	TX40	247	017227	N	2002	SHAWN	GLASSCOCK	TX80	173	016787	O	2000
SERGIO	PALO PINTO	TX70	363	015035	O	1994	SHAWNEE	WARD	TX80	475	648715	ONA	1978
SERIGHT	CROCKETT	TX75	105	007194	OA	1982	SHAWNEE SPRING	NACOGDOCHES	TX60	347	004513	N	1983
SERIO	ANDREWS	TX80	003	644669	OA	1970	SHAWVER	ARCHER	TX90	009	649118	OA	1969
SERS	COLEMAN	TX70	083	015036	N	1993	SHAWVER	JACK	TX90	237	649118	N	1981
SERVICE	COLEMAN	TX70	083	644700	OA	1984	SHAZAMM	SAN PATRICIO	TX40	409	012628	N	1988
SERVICE	RUNNELS	TX75	399	644700	OA	1954	SHEA	RUSK	TX60	401	004046	ONA	1983
SESSIONS SOUTH	CHEROKEE	TX60	073	644917	ON	1952	SHEARER	PECOS	TX80	371	649149	OA	1932
SET RANCH	PALO PINTO	TX70	363	644929	OA	1978	SHEARLAW	PECOS	TX80	371	010180	OA	1985
SEVEN D	REAGAN	TX75	383	645103	OA	1951	SHECKELLS	ARCHER	TX90	009	649211	O	1955
SEVEN ELEVEN	WEBB	TX40	479	645134	ON	1958	SHEEP MOUNTAIN	CROCKETT	TX75	105	006416	O	1993
SEVEN J	BORDEN	TX85	033	645165	OA	1959	SHEEPHERDER	PECOS	TX80	371	649366	ON	1965
SEVEN J EAST	BORDEN	TX85	033	013067	O	1988	SHEFFIELD	PECOS	TX80	371	649428	ONA	1952
SEVEN J WEST	BORDEN	TX85	033	001286	OA	1980	SHEFFIELD NW	PECOS	TX80	371	649459	ONA	1957
SEVEN LAKES	TERRY	TX85	445	645196	OA	1980	SHEFFIELD SE	TERRELL	TX75	443	000804	ONA	1980
SEVEN OAKS	POLK	TX30	373	645258	N	1962	SHEFFIELD SW	PECOS	TX80	371	649490	ONA	1966
SEVEN OAKS NORTH	POLK	TX30	373	645289	N	1969	SHEFFIELD TOWNSITE	PECOS	TX80	371	649521	ONA	1971
SEVEN SISTERS	DUVAL	TX40	131	645413	ONA	1935	SHELBY	JACK	TX90	237	649614	N	1982
SEVEN SISTERS EAST	DUVAL	TX40	131	645444	ON	1961	SHELBY SUE	SHACKELFORD	TX70	417	012064	OA	1987
SEVEN SISTERS NE	DUVAL	TX40	131	005951	N	1998	SHELBYVILLE	SHELBY	TX60	419	649707	ON	1935
SEVEN SISTERS SOUTH	DUVAL	TX40	131	645475	ONA	1937	SHELBYVILLE EAST	SHELBY	TX60	419	649769	ONA	1955
SEVEN SISTERS WEST	DUVAL	TX40	131	645506	ONA	1966	SHELDEN	COOKE	TX90	097	649800	O	1953
SEVEN YEARS	GAINES	TX85	165	645568	O	1966	SHELL	SHACKELFORD	TX70	417	649986	OA	1956
SEVEN-ELEVEN	PARKER	TX70	367	003152	N	1982	SHELL POINT	NUECES	TX40	355	650172	N	1981
SEVENTY DAY	WISE	TX90	497	001288	OA	1979	SHELL-DAVIS	COLEMAN	TX70	083	650048	O	1959
SEVENTY-SEVEN	STERLING	TX80	431	017293	O	2003	SHELLY	GOLIAD	TX20	175	650296	N	1969
SEVENTY-SIX	DUVAL	TX40	131	645661	ONA	1947	SHELLY M	SHACKELFORD	TX70	417	650301	O	1975
SEVENTY-SIX SOUTH	DUVAL	TX40	131	645692	ONA	1950	SHELTER ROCK	DE WITT	TX20	123	650327	N	1965
SEVENTY-SIX WEST	DUVAL	TX40	131	645723	OA	1954	SHELTON	COLEMAN	TX70	083	650358	N	1983
SEVENTY-TWO	THROCKMORTON	TX70	447	014810	N	1993	SHELTON	RED RIVER	TX60	387	650358	OA	1978
SEVERIANO	DUVAL	TX40	131	645754	N	1947	SHELTON	TAYLOR	TX70	441	650358	ONA	1972
SEWELL	JACK	TX90	237	646064	OA	1954	SHELTON RANCH SOUTH	VICTORIA	TX20	469	650364	N	1974
SEWELL	YOUNG	TX90	503	646064	ONA	1939	SHELVEY	CASS	TX60	067	650389	OA	1957
SEWELL 30	HOWARD	TX80	227	014593	O	1993	SHENA	COLEMAN	TX70	083	007962	OA	1983
SEYMORE	FISHER	TX70	151	646188	O	1968	SHEP	TAYLOR	TX70	441	650482	OA	1958
SEYMOUR	BAYLOR	TX90	023	646219	OA	1950	SHEP EAST	TAYLOR	TX70	441	650513	OA	1951
SEYMOUR EAST	BAYLOR	TX90	023	646250	OA	1952	SHEP SE	TAYLOR	TX70	441	004516	N	1983
SEYMOUR NORTH	BAYLOR	TX90	023	646281	OA	1961	SHEP SW	TAYLOR	TX70	441	650544	OA	1961
SEYMOUR POOL	BAYLOR	TX90	023	002254	OA	1940	SHEPARD	DIMITT	TX10	127	001296	N	1984
SEZAR	LEE	TX30	287	012063	OA	1987	SHEPARD	YOUNG	TX90	503	001296	ONA	1979
SHA	NOLAN	TX70	353	017091	O	2002	SHEPARD NORTH	DIMITT	TX10	127	012065	OA	1985
SHABAY	JACK	TX90	237	646452	N	1954	SHEPARD TRAND	STEPHENS	TX70	429	008622	OA	1984
SHACKELFORD COUNTY REGULAR	SHACKELFORD	TX70	417				SHEPHERD	HIDALGO	TX40	215	650575	ONA	1956
846483	ONA	1911					SHEPHERD	SAN JACINTO	TX30	407	650575	ONA	1977
SHACKELFORD NE	SHACKELFORD	TX70	417	646494	ONA	1966	SHEPHERD NORTH	HIDALGO	TX40	215	650606	N	1958
SHADOW	JACK	TX90	237	007195	OA	1982	SHEPHERD SE	HIDALGO	TX40	215	011259	N	1987
SHADY GROVE	UPSHUR	TX60	459	646576	OA	1960	SHEPHERD SOUTH	HIDALGO	TX40	215	650668	ON	1956
SHADY LANE	HARRISON	TX60	203	010178	N	1985	SHEPHERD SOUTH	SAN JACINTO	TX30	407	650668	ONA	1980
SHAFFER WEST	TAYLOR	TX70	441	646948	OA	1962	SHEPHERD-ATCHLEY	COLEMAN	TX70	083	010182	OA	1985
SHAFTER LAKE	ANDREWS	TX80	003	647010	ONA	1938	SHEPHERDS	HIDALGO	TX40	215	004047	N	1982
SHAFTER LAKE	CRANE	TX80	103	647010	O	1953	SHEPHERDS MOTT	MATAGORDA	TX30	321	650699	ON	1962
SHAFTER LAKE EAST	ANDREWS	TX80	003	647041	O	1951	SHEPHERD-WOOD	COLEMAN	TX70	083	010183	OA	1985
SHAFTER LAKE NORTH	ANDREWS	TX80	003	647072	OA	1952	SHERALIZ	NEWTON	TX30	351	650761	OA	1968
SHAFTER LAKE SOUTH	ANDREWS												

Field Name	County Name	State Sub	Co Code	Field Code	Field Disc Type Year	Field Name	County Name	State Sub	Co Code	Field Code	Field Disc Type Year
SHERMAN OFFSHORE SW	OFFSHORE-STATE	TX05	990	007521	N 1977	SILVER CREEK	FREESTONE	TX50	161	656186	N 1981
SHERMAN OFFSHORE WEST	OFFSHORE-STATE	TX05	990	012280	N 1987	SILVER CREEK	LEON	TX50	289	656186	N 1981
SHERMAN SE	GRAYSON	TX90	181	651381	ONA 1955	SILVER CREEK	PARKER	TX70	367	656186	N 1978
SHERMAN SOUTH	GRAYSON	TX90	181	651474	ONA 1955	SILVER CREEK	WHEELER	TX95	483	656186	N 1976
SHERMAN SW	GRAYSON	TX90	181	651505	O 1954	SILVER CREEK NE	WHEELER	TX95	483	000332	OA 1979
SHERRILL	MARION	TX60	315	000807	OA 1979	SILVER LAKE	MATAGORDA	TX30	321	656310	N 1961
SHERRY	STONEWALL	TX70	433	011261	OA 1986	SILVER LAKE WEST	MATAGORDA	TX30	321	656341	N 1962
SHERRY-ANN	SHACKELFORD	TX70	417	651567	O 1956	SILVER LAKES	JIM HOGG	TX40	247	656372	O 1953
SHERRY-ANN WEST	SHACKELFORD	TX70	417	651598	OA 1960	SILVER PLOW	COLORADO	TX30	089	013933	N 1990
SHERWOOD	IRION	TX75	235	651660	O 1968	SILVER QUEEN	HOWARD	TX80	227	015335	O 1995
SHERWOOD RIDGE	IRION	TX75	235	651691	O 1961	SILVER TANK	MITCHELL	TX80	335	002265	OA 1981
SHERYL	JONES	TX70	253	015334	O 1994	SILVER VALLEY	COLEMAN	TX70	083	656434	ONA 1941
SHIELD	CALLAHAN	TX70	059	651877	OA 1985	SILVER VALLEY EAST	COLEMAN	TX70	083	656465	N 1945
SHIELD	NUECES	TX40	355	651877	ONA 1940	SILVER VALLEY NORTH	COLEMAN	TX70	083	656496	N 1946
SHIELD EAST	NUECES	TX40	355	651908	ON 1963	SILVER VALLEY SW	COLEMAN	TX70	083	656527	OA 1970
SHIELD NORTH	NUECES	TX40	355	651939	N 1965	SILVERCREEK	NOLAN	TX70	353	656558	O 1955
SHIELD SOUTH	NUECES	TX40	355	651970	O 1967	SILVERSPUR	DICKENS	TX85	125	003753	O 1997
SHIELD SW	NUECES	TX40	355	651975	N 1973	SILVERTON	BRISCOE	TX95	045	656744	O 1982
SHIELD WEST	NUECES	TX40	355	002345	OA 1979	SIMBA	SHACKELFORD	TX70	417	015734	N 1995
SHIELD-KAE	COLEMAN	TX70	083	009332	OA 1985	SIMBRAH	JACKSON	TX20	239	013522	N 1989
SHIELDS	HASKELL	TX70	207	002970	OA 1982	SIMMONS	CALLAHAN	TX70	059	656899	OA 1980
SHILOH	RUSK	TX60	401	652156	ONA 1960	SIMMONS	CROCKETT	TX75	105	656899	N 1951
SHILOH EAST	PANOLA	TX60	365	652187	ONA 1961	SIMMONS CITY	LIVE OAK	TX20	297	656936	OA 1972
SHIMEK EAST	COLORADO	TX30	089	652311	ON 1953	SIMMS	BOWIE	TX60	037	656961	OA 1964
SHINE	LEON	TX50	289	015508	O 1995	SIMON	JACK	TX90	237	656982	OA 1984
SHINER POND	WOOD	TX60	499	013743	OA 1990	SIMONS	HASKELL	TX70	207	657054	OA 1972
SHINNERY	JONES	TX70	253	652484	OA 1955	SIMPSON	CROCKETT	TX75	105	657085	OA 1938
SHINNERY BEND	THROCKMORTON	TX70	447	004517	N 1983	SIMPSON-MANN	VAL VERDE	TX10	465	008740	N 1984
SHINNERY LAKE	STONEWALL	TX70	433	014285	O 1991	SIMPSONVILLE	MATAGORDA	TX30	321	657255	N 1979
SHIPCHANNEL	CHAMBERS	TX30	071	652510	ONA 1977	SIMS	GARZA	TX85	169	657271	OA 1955
SHIPCHANNEL SOUTH	CHAMBERS	TX30	071	001298	N 1980	SIMS	THROCKMORTON	TX70	447	657271	OA 1979
SHIPLEY	WARD	TX80	475	652528	ONA 1928	SIMS SW	GARZA	TX85	169	657333	O 1959
SHIPLEY NORTH	WARD	TX80	475	652559	O 1961	SIMS TANK	LAVACA	TX20	285	015336	N 1994
SHIPS	OCHILTREE	TX95	357	652652	O 1956	SIMSBORO	FREESTONE	TX50	161	657364	N 1983
SHIPWRECK	GALVESTON	TX30	167	652669	N 1985	SIMSBORO NORTH	FREESTONE	TX50	161	657385	N 1977
SHIPWRECK	OFFSHORE-STATE	TX05	990	652669	N 1977	SIMSBORO NW	FREESTONE	TX50	161	013523	N 1989
SHIPWRECK SHOAL	MATAGORDA	TX30	321	652683	N 1970	SINCLAIR HEIRS	DUVAL	TX40	131	657457	N 1951
SHIRE	HUTCHINSON	TX95	233	017568	O 2004	SINGLETON	BEE	TX20	025	657550	N 1950
SHIREY	WOOD	TX60	499	001299	OA 1981	SINGLETON	ERATH	TX70	143	657550	N 1979
SHIRK	UPTON	TX75	461	652776	OA 1956	SINGLETON	GRIMES	TX30	185	657550	N 1979
SHIRK	YOUNG	TX90	503	652776	OA 1955	SINGLETON	STEPHENS	TX70	429	657550	OA 1949
SHIRK SE	YOUNG	TX90	503	652807	OA 1959	SINGLETON EAST	BEE	TX20	025	657557	ONA 1979
SHIRK SOUTH	YOUNG	TX90	503	652838	O 1961	SINGLETON NE	BEE	TX20	025	012066	N 1988
SHIRK WEST	YOUNG	TX90	503	652869	O 1960	SINTON	SAN PATRICIO	TX40	409	657674	ON 1934
SHIRLEY	HUTCHINSON	TX95	233	652900	N 1968	SINTON NORTH	SAN PATRICIO	TX40	409	657736	ONA 1948
SHIRLEY	MONTAGUE	TX90	337	652900	OA 1984	SINTON NW	SAN PATRICIO	TX40	409	657767	O 1966
SHIRLEY CAROL	MONTAGUE	TX90	337	007334	OA 1983	SINTON SHALLOW WEST	SAN PATRICIO	TX40	409	657798	N 1948
SHIRLEY VON	THROCKMORTON	TX70	447	013069	ONA 1988	SINTON SOUTH	SAN PATRICIO	TX40	409	657829	N 1943
SHIRLEY-BARBARA	WOOD	TX60	499	652931	OA 1951	SINTON WEST	SAN PATRICIO	TX40	409	657860	ONA 1943
SHIRLEY-BARBARA EAST	WOOD	TX60	499	652962	OA 1964	SIPE SPRINGS	BROWN	TX70	049	657953	N 1910
SHIR-VEN	EASTLAND	TX70	133	652714	ON 1952	SIPE SPRINGS	COMANCHE	TX70	093	657953	ONA 1910
SHOAF-MERGNER	EASTLAND	TX70	133	001301	OA 1980	SIPE SPRINGS	EASTLAND	TX70	133	657953	ONA 1910
SHOAL CREEK	TYLER	TX30	457	653136	N 1974	SISY KIDD	CALLAHAN	TX70	059	010188	N 1985
SHOALEH	YOUNG	TX90	503	008798	OA 1985	SITTERLE	EASTLAND	TX70	133	658220	OA 1977
SHOCKACON	WEBB	TX40	479	015038	N 1994	SITTON	GOLIAD	TX20	175	658294	ONA 1970
SHOCKER	PECOS	TX80	371	014812	ONA 1994	SITTON DEEP	GOLIAD	TX20	175	017136	N 2002
SHOE HILL	ERATH	TX70	143	653303	O 1962	SIVELLS BEND	COOKE	TX90	097	658325	OA 1946
SHOEMAKER	RUSK	TX60	401	010858	O 1986	SIVELLS BEND EAST	COOKE	TX90	097	658356	OA 1964
SHOENAIL	ROBERTS	TX95	393	000330	OA 1980	SIX MILE	CALHOUN	TX20	057	658480	N 1955
SHOENAIL WEST	ROBERTS	TX95	393	000331	OA 1980	SIX MILE POOL	HOCKLEY	TX85	219	658573	O 1956
SHORT	CLAY	TX90	077	653737	OA 1981	SIX SHOOTER	TERRELL	TX75	443	658666	OA 1978
SHORT	STONEWALL	TX70	433	653737	OA 1979	SIXMILE DRAW	PECOS	TX80	371	017562	O 2004
SHORT JUNCTION	KIMBLE	TX75	267	653799	N 1947	SIX-SIXTY	OFFSHORE-STATE	TX05	990	658650	N 1976
SHORT NE	STONEWALL	TX70	433	011263	OA 1986	SIXTO	STARR	TX40	427	658728	O 1964
SHORTY	STONEWALL	TX70	433	011264	O 1987	SIXTY SIX	HEMPHILL	TX95	211	011588	OA 1987
SHOSHONE	JACK	TX90	237	653892	ONA 1984	SIXTY-NINE	PECOS	TX80	371	658845	ONA 1979
SHOSHONE ATWELL	CALLAHAN	TX70	059	012845	OA 1988	SIXTY-SEVEN	IRION	TX75	235	658759	OA 1956
SHOWCASE	KARNES	TX20	255	008321	O 1980	S-J-S	EASTLAND	TX70	133	622581	ON 1952
SHOWN	JACK	TX90	237	654078	O 1954	SKAGGS	COMANCHE	TX70	093	658891	N 1979
SHRADER	CALLAHAN	TX70	059	654109	N 1958	SKETEERS	MARION	TX60	315	659170	O 1957
SHREIKEY	HEMPHILL	TX95	211	654156	ON 1974	SKEPTIC	MONTAGUE	TX90	337	014131	OA 1991
SHREIKEY	ROBERTS	TX95	393	654156	ON 1974	SKI A BASIN	JEFFERSON	TX30	245	017154	N 2001
SHREIKEY EAST	HEMPHILL	TX95	211	000292	N 1981	SKIDMORE	BEE	TX20	025	659511	ON 1950
SHREIKEY WEST	ROBERTS	TX95	393	013301	N 1989	SKIDMORE WEST	BEE	TX20	025	659542	N 1952
SHROYER	HOWARD	TX80	227	012424	O 1988	SKIDMORE-STREET	THROCKMORTON	TX70	447	017543	O 2003
SHUBERT	ERATH	TX70	143	654295	N 1987	SKILL AGAIN	OCHILTREE	TX95	357	015039	N 1994
SHULTZ	COMANCHE	TX70	093	654574	N 1984	SKIN	DAWSON	TX85	115	013744	O 1990
SHURLEY RANCH	SUTTON	TX75	435	654698	N 1972	SKINNER	STONEWALL	TX70	433	659666	OA 1984
SIBLEY	EASTLAND	TX70	133	654946	N 1944	SKINNER LAKES	NEWTON	TX30	351	659728	ONA 1960
SIBLEY	LAVACA	TX20	285	654946	N 1952	SKIP	RUSK	TX60	401	659834	N 1981
SIDCO	HOWARD	TX80	227	008739	OA 1984	SKIPPER	BROOKS	TX40	047	659852	ON 1964
SIDEWINDER	REFUGIO	TX20	291	655090	OA 1986	SKULL CREEK	COLORADO	TX30	089	659883	N 1969
SIDNEY	COMANCHE	TX70	093	655101	ONA 1955	SKUNK CREEK	LIPSCOMB	TX95	295	004048	OA 1982
SIE MORRISON	KENT	TX85	263	015892	O 1996	SKYLINE	KING	TX85	269	015556	O 1995
SIE NORTH SALT CREEK	KENT	TX85	263	015893	O 1996	SLACK	TOM GREEN	TX75	451	660007	O 1963
SIE WILLIAMS	SCHLEICHER	TX75	413	016975	O 2001	SLAM DUNK	VICTORIA	TX20	469	014596	N 1992
SIEGO PURCO	CONCHO	TX75	095	014709	O 1993	SLASH RANCH	LOVING	TX80	301	660177	N 1975
SIENE BEAN	REFUGIO	TX20	291	014075	ON 1992	SLASH RANCH NORTH	LOVING	TX80	301	002267	N 1980
SIERRA	EASTLAND	TX70	133	655318	OA 1987	SLATOR	ECTOR	TX80	135	660286	ONA 1957
SIERRA MADERA	PECOS	TX80	371	655325	N 1977	SLATOR RANCH	WEBB	TX40	479	660305	N 1976
SIERRA VISTA	LIVE OAK	TX20	297	655349	ONA 1967	SLAUGHTER	COCHRAN	TX85	079	660348	OA 1937
SIERRA VISTA SOUTH	LIVE OAK	TX20	297	655360	N 1974	SLAUGHTER	HOCKLEY	TX85	219	660348	OA 1937
SIESTA LAKE	WILSON	TX10	493	002262	OA 1980	SLAUGHTERS	TERRY	TX85	445	660348	OA 1937
SIEVERS COVE	GALVESTON	TX30	167	655392	O 1974	SLAYDENS CREEK	NEWTON	TX30	351	660534	OA 1957
SIG	GONZALES	TX10	177	013521	N 1989	SLAYDONS SLOUGH	NEWTON	TX30	351	008958	N 1985
SIGMAN	GOLIAD	TX20	175	655426	N 1980	SLAYTON	CLAY	TX90	077	002268	OA 1981
SIGNAL MOUNTAIN	HOWARD	TX80	227	002264	OA 1981	SLB	RUNNELS	TX75	399	007199	OA 1981
SIGNAL PEAK	CULBERSON	TX80	109	655473	N 1960	SLB	TOM GREEN	TX75	451	007199	OA 1981
SIGNAL PEAK	HOWARD	TX80	227	655473	OA 1983	SLEDGE	MONTAGUE	TX90	337	660596	O 1968
SIKES	STEPHENS	TX70	429	655535	ONA 1983	SLEDGEHAMMER	REAGAN	TX75	383	011265	OA 1986
SILER	MCCULLOCH	TX75	307	655597	N 1953	SLEEPER REEF	HOWARD	TX80	227	013161	OA 1989
SILER & JOHNSON	MCCULLOCH	TX75	307	655628	ON 1953	SLEEPY	WHARTON	TX30	481	015040	N 1994
SILO	TAYLOR	TX70	441	655814	OA 1971	SLEEPY CAT	HOWARD	TX80	227	016976	OA 2001
SILOAM	BOWIE	TX60	037	655845	N 1979	SLEEPY HOLLOW	WHEELER	TX95	483	660720	N 1994
SILOAM WEST	BOWIE	TX60	037	011587	OA 1987	SLEMMONS	PALDO PINTO	TX70	363	660782	ON 1952
SILSBEE	HARDIN	TX30	199	655876	ONA 1936	SLESSINGER	HARDIN	TX30	199	660813	OA 1970
SILSBEE EAST	HARDIN	TX30	199	655907	ONA 1963	SLICK	DE WITT	TX20	123	660844	ONA 1943
SILSBEE NORTH	HARDIN	TX30	199	655938	ONA 1951	SLICK	GOLIAD	TX20	175	660844	ONA 1943
SILSBEE SOUTH	HARDIN	TX30	199	655969	OA 1957	SLICK EAST	GOLIAD				



# TEXAS

Field Name	County Name	State Sub	Co Code	Field Code	Field Disc Type Year	Field Name	County Name	State Sub	Co Code	Field Code	Field Disc Type Year
SLICK WEST	DE WITT	TX20	123	661185	N 1979	SNYDER	HOWARD	TX80	227	664130	OA 1937
SLICK(OLD)	GOLIAD	TX20	175	661061	O 1930	SNYDER	MITCHELL	TX80	335	664130	O 1925
SLICK-WILCOX	DE WITT	TX20	123	661189	ON 1944	SNYDER NORTH	SCURRY	TX85	415	664192	OA 1948
SLICK-WILCOX	GOLIAD	TX20	175	661189	ONA 1943	SODA	EASTLAND	TX70	133	007341	N 1983
SLING	MCMULLEN	TX10	311	661323	N 1980	SODA LAKE	WARD	TX80	475	664378	ONA 1977
SLIVA	BEE	TX20	025	661402	ONA 1946	SODA LAKE WEST	WARD	TX80	475	013559	OA 1990
SLIVA	LIVE OAK	TX20	297	661402	ONA 1946	SODA SPRINGS	PARKER	TX70	367	009335	N 1985
SLIVA SW	BEE	TX20	025	661433	ONA 1955	SODVILLE	SAN PATRICIO	TX40	409	664502	N 1967
SLIVA SW	LIVE OAK	TX20	297	661433	ONA 1955	SODVILLE WEST	SAN PATRICIO	TX40	409	664522	OA 1972
SLIVA WEST	BEE	TX20	025	661464	N 1970	SOEHNGE	SAN PATRICIO	TX40	409	664533	N 1952
SLIVA WEST	LIVE OAK	TX20	297	661464	N 1970	SOHO	FREESTONE	TX50	161	017228	N 2002
SLOAN	JACK	TX90	237	661495	OA 1975	SOJOURNER	HASKELL	TX70	207	664564	OA 1950
SLOAN	SHACKELFORD	TX70	417	661495	ONA 1957	SOJOURNER EAST	HASKELL	TX70	207	664595	O 1956
SLOAN	THROCKMORTON	TX70	447	661495	ONA 1957	SOJOURNER NORTH	HASKELL	TX70	207	664626	O 1967
SLOAN	YOUNG	TX90	503	661495	OA 1982	SOJOURNER SOUTH	HASKELL	TX70	207	664657	O 1958
SLOAN 87	THROCKMORTON	TX70	447	015337	O 1994	SOKOL	ZAVALA	TX10	507	016385	N 1996
SLOAN SOUTH	SHACKELFORD	TX70	417	661526	O 1959	SOL PARKS	GOLIAD	TX20	175	009336	N 1985
SLOAN SOUTH	THROCKMORTON	TX70	447	661526	N 1959	SOL WEST	LIVE OAK	TX20	297	664688	N 1961
SLOCUM	ANDERSON	TX60	001	661557	ONA 1955	SOLDIER MOUND	DICKENS	TX85	125	016977	O 2001
SLOCUM EAST	ANDERSON	TX60	001	661619	O 1956	SOLDIERS LAKE	DIMMIT	TX10	127	664874	ON 1959
SLOCUM NORTH	ANDERSON	TX60	001	661650	OA 1956	SOLDIERS LAKE SOUTH	DIMMIT	TX10	127	664905	N 1966
SLOCUM NW	ANDERSON	TX60	001	661681	ONA 1947	SOLBERG	GOLIAD	TX20	175	664936	N 1962
SLOCUM SOUTH	ANDERSON	TX60	001	661712	ONA 1954	SOLLEY	GAINES	TX85	165	012848	OA 1988
SLOCUM SW	ANDERSON	TX60	001	661743	O 1957	SOLO MUERTO	JIM WELLS	TX40	249	008799	ONA 1984
SLOCUM WEST	ANDERSON	TX60	001	661774	ONA 1956	SOLOMON	EASTLAND	TX70	133	665091	OA 1983
SLONE	MATAGORDA	TX30	321	661805	N 1968	SOMERSET	ATASCOSA	TX10	013	665277	OA 1911
SLOPOKE	HASKELL	TX70	207	661836	OA 1957	SOMERSET	BEXAR	TX10	029	665277	OA 1911
SLR	THROCKMORTON	TX70	447	016782	O 2000	SOMERVELL	SOMERVELL	TX70	425	007143	N 1991
SLUDER	THROCKMORTON	TX70	447	661886	OA 1975	SOMERVILLE	BURLESON	TX30	051	665401	N 1984
SLUDER NORTH	THROCKMORTON	TX70	447	007963	OA 1982	SOMERVILLE	THROCKMORTON	TX70	447	665401	O 1957
SLUDER SOUTH	THROCKMORTON	TX70	447	004273	OA 1983	SOMERVILLE SOUTH	FAYETTE	TX30	149	008323	O 1983
SM & M	STONEWALL	TX70	433	012847	OA 1988	SOMERVILLE SOUTH	WASHINGTON	TX30	477	008323	OA 1981
SMADA	COOKE	TX90	097	661929	OA 1954	SOMMA SUMMIT	COLEMAN	TX70	083	001314	OA 1979
SMADA	MONTAGUE	TX90	337	661929	OA 1954	SOMMER	NUECES	TX40	355	665525	OA 1947
SMALL BOY	SCHLEICHER	TX75	413	007200	OA 1981	SOMMER NORTH	NUECES	TX40	355	665556	OA 1964
SMALL BUFFALO HILL	STEPHENS	TX70	429	015041	O 1994	SON ROSS	SUTTON	TX75	435	665618	O 1954
SMALL COWBOY	WEBB	TX40	479	014814	O 1993	SONNY	SHACKELFORD	TX70	417	665680	OA 1968
SMALLEY	SHACKELFORD	TX70	417	661960	N 1969	SONNY "P"	HUTCHINSON	TX95	233	017018	N 2002
SMART	JACK	TX90	237	662005	OA 1977	SONNY B	ECTOR	TX80	135	665711	OA 1963
SMC	SCHLEICHER	TX75	413	015159	OA 1992	SONORA	SUTTON	TX75	435	665742	N 1954
SMD	EASTLAND	TX70	133	007338	N 1983	SONORA EAST	SUTTON	TX75	435	665751	N 1973
SMEDLEY	CALLAHAN	TX70	059	662022	OA 1955	SONORA SE	SUTTON	TX75	435	665773	ONA 1951
SMEDLEY SW	CALLAHAN	TX70	059	662053	O 1969	SOONER 1	OFFSHORE-STATE	TX05	990	007669	N 1982
SMELLEY	PARKER	TX70	367	007964	N 1981	SOPHIA	MCMULLEN	TX10	311	002277	ONA 1982
SMIDT	JACKSON	TX20	239	662115	N 1966	SORELLE	SHACKELFORD	TX70	417	666114	ON 1956
SMILEY	GONZALES	TX10	177	662134	OA 1978	SORELLE	THROCKMORTON	TX70	447	666114	N 1962
SMILEY	WILSON	TX10	493	662134	OA 1978	SORENSEN	HARDEMAN	TX90	197	013303	O 1989
SMILEY SE	GONZALES	TX10	177	008399	OA 1979	SORILLO	KENEDY	TX40	261	666300	N 1968
SMILEY SE	WILSON	TX10	493	008399	OA 1979	SORREL	CONCHO	TX75	095	009488	O 1984
SMITH	ANDREWS	TX80	003	662146	ONA 1950	SO-TEX	TAYLOR	TX70	441	003937	ONA 1982
SMITH	DAWSON	TX85	115	662146	OA 1950	SO-TEX NORTH	TAYLOR	TX70	441	009334	OA 1985
SMITH	EASTLAND	TX70	133	662146	O 1951	SO-TEX WEST	TAYLOR	TX70	441	006432	O 1983
SMITH	FISHER	TX70	151	662146	OA 1983	SOUR LAKE	HARDIN	TX30	199	666486	ONA 1893
SMITH	JONES	TX70	253	662146	OA 1983	SOUR LAKE EASTER	HARDIN	TX30	199	000150	N 1996
SMITH	STEPHENS	TX70	429	662146	ONA 1982	SOUTH	HOWARD	TX80	227	666535	OA 1973
SMITH	TAYLOR	TX70	441	662146	OA 1982	SOUTH BAY	NUECES	TX40	355	666544	N 1976
SMITH & CARAWAY	TOM GREEN	TX75	451	010860	O 1986	SOUTH BEND	YOUNG	TX90	503	666548	ONA 1919
SMITH BRANCH	WALKER	TX30	471	001308	N 1977	SOUTH BEND NE	YOUNG	TX90	503	666579	OA 1961
SMITH CALDWELL	REEVES	TX80	389	003741	N 1999	SOUTH BEND WEST	YOUNG	TX90	503	666610	ONA 1951
SMITH CREEK	DE WITT	TX20	123	662208	N 1961	SOUTH BRANCH	TERRELL	TX75	443	015756	ONA 1994
SMITH PERRYTON	OCHILTREE	TX95	357	662487	ONA 1960	SOUTH CAMP	MIDLAND	TX80	329	666647	OA 1975
SMITH POINT	CHAMBERS	TX30	071	662518	ONA 1944	SOUTH END	CROCKETT	TX75	105	017294	N 2002
SMITH POINT EAST	CHAMBERS	TX30	071	662549	ONA 1955	SOUTH FORK	HASKELL	TX70	207	666672	O 1955
SMITH POINT EAST	GALVESTON	TX30	167	662549	OA 1955	SOUTH HARBOUR ISLAND	NUECES	TX40	355	008324	N 1981
SMITH POINT NE	CHAMBERS	TX30	071	662580	OA 1971	SOUTH PARK	TERRELL	TX75	443	015817	N 1996
SMITH POINT NORTH	CHAMBERS	TX30	071	662611	O 1954	SOUTHERN ALLIANCE	JACK	TX90	237	006874	ONA 1984
SMITH RANCH	BEE	TX20	025	662642	OA 1982	SOUTHERN COMFORT	CALHOUN	TX20	057	012634	ON 1988
SMITH RANCH	DE WITT	TX20	123	662642	N 1980	SOUTHERN PINE	CHEROKEE	TX60	073	666951	ON 1948
SMITH-DRESSER	STEPHENS	TX70	429	012067	N 1987	SOUTHLAND	DUVAL	TX40	131	667013	ONA 1929
SMITHERS	WALKER	TX30	471	008741	N 1984	SOUTHLAND	SMITH	TX60	423	667013	OA 1985
SMITHERS LAKE	FORT BEND	TX30	157	662828	N 1963	SOUTHLAND PAPER	POLK	TX30	373	667044	N 1964
SMITHERS LAKE EAST	FORT BEND	TX30	157	017376	N 1980	SOUTHMAYD	GRAYSON	TX90	181	667106	OA 1954
SMITHLAND	MARION	TX60	315	008742	ON 1984	SOUTHMAYD EAST	GRAYSON	TX90	181	667110	OA 1976
SMITHLAND SOUTH	MARION	TX60	315	000816	N 1980	SOUTHMAYD NE	GRAYSON	TX90	181	667115	OA 1977
SMITH-MORGAN	COMANCHE	TX70	093	662456	OA 1921	SOUTHMAYD NORTH	GRAYSON	TX90	181	667119	OA 1977
SMITHVILLE	BASTROP	TX10	021	662983	OA 1977	SOUTHPAW	CALHOUN	TX20	057	003906	N 1999
SMITHVILLE	FAYETTE	TX30	149	662983	OA 1977	SOUTHTON	BEXAR	TX10	029	667168	OA 1922
SMK	TAYLOR	TX70	441	010189	OA 1985	SOUTHVIEW	TAYLOR	TX70	441	667199	OA 1989
SMOKEHOUSE	ARCHER	TX90	009	002269	OA 1979	SOUTHWEST MESA	CROCKETT	TX75	105	012577	OA 1988
SMOKEN-HAG	STEPHENS	TX70	429	005358	OA 1983	SOUTHWESTERN	JACK	TX70	237	667261	OA 1971
SMOKEY	NOLAN	TX70	353	000817	OA 1983	SOVEREIGN	STEPHENS	TX70	429	667323	OA 1964
SMOOTH BORE	JACK	TX90	237	017551	O 2004	SOVEREIGN	YOUNG	TX90	503	667323	OA 1963
SMT	CALLAHAN	TX70	059	001309	ONA 1980	SOVEREIGN GENESIS	EASTLAND	TX70	133	014484	OA 1992
SMUGGLER	STONEWALL	TX70	433	006600	OA 1984	SOW BRANCH	STEPHENS	TX70	429	667333	OA 1975
SMYER	HOCKLEY	TX85	219	663293	OA 1944	SOVELL	KING	TX85	269	007202	OA 1984
SMYER	LUBBOCK	TX85	303	663293	OA 1944	SOYUZ	HAMILTON	TX70	193	667344	O 1975
SMYER NE	HOCKLEY	TX85	219	663324	OA 1967	SPA	STEPHENS	TX70	429	016578	OA 2000
SMYER NORTH	HOCKLEY	TX85	219	663355	OA 1956	SPADE	STERLING	TX80	431	667354	OA 1948
SMYER SE	LUBBOCK	TX85	303	663386	OA 1965	SPADE FARMS	HOCKLEY	TX85	219	667385	O 1961
SMYER SW	HOCKLEY	TX85	219	015896	O 1997	SPALDING	KENT	TX85	263	014132	O 1991
SMYER WEST	HOCKLEY	TX85	219	008625	OA 1984	SPANISH CAMP	JEFFERSON	TX30	245	667509	N 1967
SMYRNA	MONTAGUE	TX90	337	002271	OA 1979	SPANISH CAMP	WHARTON	TX30	481	667509	ONA 1936
SMYRNA	WISE	TX90	497	002271	OA 1979	SPANISH CAMP NORTH	WHARTON	TX30	481	001315	ONA 1980
SNAG LAKE	BRAZORIA	TX30	039	012282	N 1986	SPANISH CAMP SOUTH	WHARTON	TX30	481	667540	N 1961
SNAKE CREEK	ANDERSON	TX60	001	663479	OA 1967	SPANISH CAMP WEST	WHARTON	TX30	481	667571	N 1966
SNAKE DEN	STEPHENS	TX70	429	663665	OA 1956	SPANISH FORT	MONTAGUE	TX90	337	667602	OA 1948
SNAKE DEN WEST	STEPHENS	TX70	429	663696	OA 1957	SPANISH LAKE	MATAGORDA	TX30	321	667615	N 1975
SNABEBITE	EDWARDS	TX10	137	015832	N 1995	SPANISH OAKS	TAYLOR	TX70	441	667647	OA 1977
SNARK	HARDIN	TX30	199	663758	O 1969	SPANKY	HOWARD	TX80	227	015338	O 1995
SNAVE	COLEMAN	TX70	083	663789	OA 1958	SPARENBURG	DAWSON	TX85	115	667695	O 1951
SNEBOLD	ARCHER	TX90	009	663820	OA 1952	SPARKLER	GRAYSON	TX90	181	667707	OA 1974
SNEED	COLEMAN	TX70	083	001310	OA 1983	SPARKMAN	COMANCHE	TX70	093	667710	ONA 1973
SNEED	PARKER	TX70	367	001310	OA 1980	SPARKS	HEMPHILL	TX95	211	667726	OA 1965
SNEEZY	JACKSON	TX20	239	015042	N 1994	SPARKS	LAVACA	TX20	285	667726	N 1976
SNOGA	WILSON	TX10	493	013302	OA 1989	SPARKS-LINDSEY	JACK	TX90	237	667788	O 1953
SNOOKS	HEMPHILL	TX95	211	663963	N 1978	SPARROW	PARKER	TX70	367	016978	N 2001
SNOW	EASTLAND	TX70	133	663975	ONA 1982	SPARTAN	SAN PATRICIO	TX40	409	668129	ONA 1952
SNOW	STEPHENS	TX70	429	663975	O 1984	SPARTAN NE	SAN PATRICIO	TX40	409	001316	N 1981
SNOW	WISE	TX90	497	663975	OA 1959	SPARTAN SOUTH</					

Field Name	County Name	State Sub	Co Code	Field Code	Field Type	Disc Year	Field Name	County Name	State Sub	Co Code	Field Code	Field Type	Disc Year
SPEAKS SE	LAVACA	TX20	285	668495	N	1973	SQUIERS	EASTLAND	TX70	133	001319	OA	1981
SPEAKS SOUTH	LAVACA	TX20	285	017332	N	2001	SQUIRE	DUVAL	TX40	131	672655	ONA	1947
SPEAKS SW	LAVACA	TX20	285	668501	ONA	1952	SQUIRE WEST	DUVAL	TX40	131	672678	N	1975
SPEAKS WEST	LAVACA	TX20	285	668532	N	1950	SRLLA ROAD	HARRIS	TX30	201	013162	ONA	1989
SPEARMAN	HANSFORD	TX95	195	668563	O	1958	SRH	IRION	TX75	235	015745	O	1995
SPEARMAN EAST	HANSFORD	TX95	195	668594	ONA	1954	SRH	REAGAN	TX75	383	015745	O	1995
SPEARMAN EAST	OCHILTREE	TX95	357	668594	ONA	1954	ST ANTHONY	CALLAHAN	TX70	059	672950	OA	1954
SPEARMAN NE	HANSFORD	TX95	195	007965	N	1983	ST ANTHONY	FRIO	TX10	163	672950	N	1967
SPEARMAN NORTH	HANSFORD	TX95	195	668625	ONA	1957	ST ANTHONY SOUTH	CALLAHAN	TX70	059	672981	N	1966
SPEARMAN NW	HANSFORD	TX95	195	014059	N	1991	ST BONIFACE	HARDEMAN	TX90	197	003783	O	1998
SPEARMAN PARK	HANSFORD	TX95	195	668656	N	1959	ST CHARLES	ARANSAS	TX40	007	673074	ON	1941
SPEARS	JACK	TX90	237	668749	N	1983	ST CHARLES BAY	ARANSAS	TX40	007	673105	ON	1952
SPEARS	WILSON	TX10	493	668749	OA	1956	ST CHARLES BAY SOUTH	ARANSAS	TX40	007	673136	ON	1966
SPEARY	KARNES	TX20	255	668780	ONA	1961	ST CHARLES NORTH	ARANSAS	TX40	007	673167	ONA	1953
SPEARY EAST	DE WITT	TX20	123	006601	N	1983	ST CLAIR	ROBERTS	TX95	393	673261	ONA	1974
SPECENTER	FORT BEND	TX30	157	668811	O	1956	ST JO RIDGE	MONTAGUE	TX90	337	016979	O	2001
SPECIAL	ROBERTS	TX95	393	014816	O	1993	ST JOHN	HARRISON	TX60	203	673725	N	1987
SPECIAL K	MONTAGUE	TX90	337	011268	OA	1987	ST JOHN THE BAPTIZER	LAVACA	TX20	285	002012	N	1999
SPECK	CONCHO	TX75	095	668842	OA	1953	ST JOSEPH	JIM HOGG	TX40	247	673911	OA	1953
SPECK NORTH	CONCHO	TX75	095	668873	ONA	1961	ST JOSEPH	WEBB	TX40	479	673911	OA	1953
SPECK SE	CONCHO	TX75	095	668880	O	1976	ST JOSEPH ISLAND	OFFSHORE-STATE	TX05	990	673973	N	1966
SPECK SOUTH	CONCHO	TX75	095	668904	ONA	1962	ST JUDE	SHACKELFORD	TX70	417	674080	OA	1977
SPECK WEST	CONCHO	TX75	095	668912	O	1977	ST LAWRENCE	GLASSCOCK	TX80	173	008326	O	1984
SPEED-FINLEY	CALLAHAN	TX70	059	668935	O	1955	ST LAWRENCE NE	GLASSCOCK	TX80	173	008631	OA	1984
SPEER	YOUNG	TX90	503	002280	N	1979	ST LAWRENCE SE	GLASSCOCK	TX80	173	008632	OA	1984
SPENCE	TAYLOR	TX70	441	668993	OA	1975	ST LAWRENCE SOUTH	GLASSCOCK	TX80	173	013424	OA	1989
SPENCER	HASKELL	TX70	207	669028	OA	1983	ST MARYS RANCH	LEON	TX50	289	674358	O	1973
SPENCER	JACK	TX90	237	669028	N	1975	ST PATRICK	CALLAHAN	TX70	059	674500	O	1953
SPENCER	WARD	TX80	475	669028	OA	1941	ST PAUL NW	SAN PATRICIO	TX40	409	674574	ONA	1981
SPENCER JACK	LAVACA	TX20	285	010192	N	1985	ST PAUL SOUTH	SAN PATRICIO	TX40	409	674593	N	1960
SPERRY	LIPSCOMB	TX95	295	669245	ONA	1979	ST PAUL WEST	SAN PATRICIO	TX40	409	674655	ONA	1968
SPICER	OCHILTREE	TX95	357	669276	OA	1962	ST RITA	MIDLAND	TX80	329	013425	OA	1989
SPICER-HOCKING	OCHILTREE	TX95	357	008800	OA	1984	STA	MIDLAND	TX80	329	000117	OA	1981
SPICY	FISHER	TX70	151	015045	O	1994	STABEL	LIPSCOMB	TX95	295	008743	N	1984
SPIDER	JIM HOGG	TX40	247	669307	N	1986	STACEY-GRANT	MCCULLOCH	TX75	307	675135	N	1973
SPIES	DE WITT	TX20	123	002281	N	1981	STACIE BETH	RUNNELS	TX75	399	013527	ONA	1989
SPIKE	RUNNELS	TX75	399	669400	ONA	1960	STACY	FRIO	TX10	163	675213	OA	1955
SPIKE EAST	RUNNELS	TX75	399	669431	O	1965	STACY	THROCKMORTON	TX70	447	675213	N	1983
SPIKE NORTH	RUNNELS	TX75	399	669462	OA	1962	STAFFORD-HART	JACKSON	TX20	239	675316	N	1977
SPIKE SW	RUNNELS	TX75	399	669493	OA	1961	STAG CREEK	COMANCHE	TX70	093	003940	N	1983
SPILL	RUNNELS	TX75	399	669524	OA	1952	STAGGS	WEBB	TX40	479	675554	ONA	1945
SPILLER	CALDWELL	TX10	055	669555	OA	1938	STALEY	CLAY	TX90	077	675616	O	1957
SPILLER	GUADALUPE	TX10	187	669555	OA	1938	STALEY	MONTAGUE	TX90	337	675616	O	1948
SPILLKIRK	RUNNELS	TX75	399	669586	OA	1977	STALEY SE	MONTAGUE	TX90	337	675647	O	1968
SPILLMAN	MAVERICK	TX10	323	002282	OA	1981	STALEY SW	CLAY	TX90	077	675678	O	1962
SPINACH	ZAVALA	TX10	507	669596	ONA	1975	STAMFORD NW	HASKELL	TX70	207	675740	OA	1953
SPINACH SE	ZAVALA	TX10	507	669600	N	1975	STAMFORD SOUTH	JONES	TX70	253	675771	OA	1953
SPINDLETOP	JEFFERSON	TX30	245	669617	ONA	1901	STAMFORD SW	JONES	TX70	253	675802	O	1966
SPINDLETOP BAYOU	CHAMBERS	TX30	071	008629	OA	1984	STAMFORD WEST	HASKELL	TX70	207	675833	OA	1951
SPINDOR	ERATH	TX70	143	010193	N	1978	STAMPER	HANSFORD	TX95	195	675864	OA	1987
SPIRES	KENT	TX85	263	669679	OA	1950	STAMPS	UPSHUR	TX60	459	675926	N	1976
SPIRES	NOLAN	TX70	353	669679	O	1983	STANCHOS	DE WITT	TX20	123	001045	OA	1980
SPIRES NORTH	KENT	TX85	263	001317	O	1980	STANFORD	JACKSON	TX20	239	676267	N	1979
SPIRES NW	KENT	TX85	263	003939	OA	1983	STANFORD	STEPHENS	TX70	429	676267	OA	1951
SPIRES WEST	KENT	TX85	263	669710	OA	1969	STANLEY	JONES	TX70	253	676422	OA	1949
SPIVEY	YOAKUM	TX85	501	669896	OA	1958	STANLEY EAST	JONES	TX70	253	676484	OA	1953
SPLENDORA	LIBERTY	TX30	291	670082	N	1954	STANLEY GRAY	FLOYD	TX85	153	009337	OA	1985
SPLENDORA	MONTGOMERY	TX30	339	670082	ONA	1956	STANLEY NORTH	JONES	TX70	253	676515	O	1955
SPLENDORA EAST	LIBERTY	TX30	291	670113	ONA	1968	STANLEY WEST	JONES	TX70	253	676546	O	1956
SPLENDORA EAST	MONTGOMERY	TX30	339	670113	ONA	1958	STANMIRE LAKE	LEON	TX50	289	009947	N	1985
SPLENDORA SOUTH	MONTGOMERY	TX30	339	670175	N	1953	STANSBERRY	CONCHO	TX75	095	007203	O	1981
SPLENDORA SW	MONTGOMERY	TX30	339	670206	N	1971	STANTON NORTH	MARTIN	TX80	317	001775	OA	1981
SPM	LIVE OAK	TX20	297	015046	N	1994	STANTON SE	MARTIN	TX80	317	005365	N	1983
SPOON DRAW	MENARD	TX75	327	013526	N	1989	STAPLES	CALDWELL	TX10	055	676608	OA	1953
SPOONY	HANSFORD	TX95	195	670268	N	1958	STAPLES	GUADALUPE	TX10	187	676608	OA	1953
SPOONY	OCHILTREE	TX95	357	670268	N	1958	STAPP	VICTORIA	TX20	469	676639	N	1947
SPOTS KNOB	HARDEMAN	TX90	197	015047	O	1994	STAPP SOUTH	VICTORIA	TX20	469	012636	N	1988
SPOTS OTHER KNOB	HARDEMAN	TX90	197	015048	O	1994	STAPPER	EASTLAND	TX70	133	676670	O	1951
SPRABERRY	DAWSON	TX85	115	670547	OA	1946	STAR	STEPHENS	TX70	429	676701	O	1951
SPRABERRY	HOWARD	TX80	227	670547	O	1952	STAR DOG	COLEMAN	TX70	083	001323	OA	1981
SPRABERRY	MARTIN	TX80	317	670547	O	1975	STARBRIGHT	ANDERSON	TX60	001	007923	O	1997
SPRABERRY	MIDLAND	TX80	329	670547	O	1996	STARK	SAN PATRICIO	TX40	409	676949	ON	1955
SPRABERRY DEEP	DAWSON	TX85	115	670578	OA	1949	STARK NORTH	SAN PATRICIO	TX40	409	676986	ON	1976
SPRABERRY TREND AREA	GLASSCOCK	TX80	173	670609	ONA	1951	STARKE	JACK	TX90	237	002426	N	1981
SPRABERRY TREND AREA	IRION	TX75	235	670609	O	1952	STARR BRITE	DUVAL	TX40	131	677135	ON	1959
SPRABERRY TREND AREA	MARTIN	TX80	317	670609	ONA	1951	STARR BRITE SOUTH	DUVAL	TX40	131	006602	OA	1984
SPRABERRY TREND AREA	MIDLAND	TX80	329	670609	ONA	1951	STARR BRITE SW	DUVAL	TX40	131	008801	N	1984
SPRABERRY TREND AREA	REAGAN	TX75	383	670609	ONA	1950	STARR BRITE WEST	DUVAL	TX40	131	002428	ONA	1977
SPRABERRY TREND AREA	UPTON	TX75	461	670609	O	1950	STARR COUNTY NE	STARR	TX40	427	677166	N	1933
SPRABERRY TREND AREA EAST	GLASSCOCK	TX80	173	670640	O	1966	STARR NORTH	STARR	TX40	427	003128	N	1982
SPRABERRY WEST	DAWSON	TX85	115	670671	OA	1953	STARR-LITE	COLORADO	TX30	089	677259	N	1958
SPRAGUE	NOLAN	TX70	353	670733	OA	1991	STARR-LITE NORTH	COLORADO	TX30	089	005366	N	1983
SPREEN	RUNNELS	TX75	399	670779	ONA	1974	STARVILLE EAST	SMITH	TX60	423	677470	ONA	1976
SPRING	HARRIS	TX30	201	670795	O	1944	STARVILLE NE	SMITH	TX60	423	010862	OA	1986
SPRING BRANCH	KENT	TX85	263	670826	O	1967	STARVILLE NORTH	SMITH	TX60	423	677476	OA	1956
SPRING CREEK	LIVE OAK	TX20	297	670919	N	1962	STAS	SHACKELFORD	TX70	417	677491	OA	1972
SPRING CREEK	YOUNG	TX90	503	670919	OA	1952	STASNEY	SHACKELFORD	TX70	417	015050	O	1994
SPRING CREEK EAST	YOUNG	TX90	503	670950	OA	1953	STATE PARK	HIDALGO	TX40	215	677631	N	1966
SPRING CREEK NORTH	LIVE OAK	TX20	297	670981	ONA	1962	STATE TRACT 339-L	OFFSHORE-STATE	TX05	990	014598	N	1992
SPRING CREEK SOUTH	YOUNG	TX90	503	671012	OA	1968	STATE TRACT 444-S	OFFSHORE-STATE	TX05	990	014599	N	1992
SPRING CREEK WEST	THROCKMORTON	TX70	447	001318	OA	1981	STATE TRACT 60-S CENTRAL	OFFSHORE-STATE	TX05	990	013938	OA	1990
SPRING NORTH	MONTGOMERY	TX30	339	004274	N	1983	STATE TRACT 60-S EAST	OFFSHORE-STATE	TX05	990	013939	ONA	1990
SPRING RANCH	CLAY	TX90	077	671213	OA	1978	STATE TRACT 60-S WEST	OFFSHORE-STATE	TX05	990	013940	ONA	1989
SPRINGBOK	HARDEMAN	TX90	197	014133	O	1991	STELINE	ANDREWS	TX80	003	677662	O	1965
SPRINGER	KING	TX85	269	671508	OA	1964	STEXX	TERRY	TX85	445	677724	OA	1952
SPRINGER	MONTGOMERY	TX30	339	671508	OA	1955	STATURE	GOLIAD	TX20	175	012071	N	1985
SPRINGER 168	KING	TX85	269	017388	O	2003	STEALTH	JACK	TX90	237	016390	N	1997
SPRINGFIELD	JIM WELLS	TX40	249	671601	N	1988	STEAMBOAT PASS	CALHOUN	TX20	057	678282	ONA	1941
SPRINGFIELD LAKE	LIMESTONE	TX50	293	671668	N	1977	STEAMBOAT PASS SE	CALHOUN	TX20	057	007342	N	1983
SPRINGTOWN	PARKER	TX70	367	671818	ONA	1950	STEAMBOAT PASS SOUTH	OFFSHORE-STATE	TX05	990	002429	ONA	1979
SPRINGTOWN WEST	PARKER	TX70	367	671849	N	1987	STEDMAN	DIMMIT	TX10				

TEXAS

Field Name	County Name	State Sub	Co Code	Field Code	Field Disc Type Year	Field Name	County Name	State Sub	Co Code	Field Code	Field Disc Type Year
STEELE HILL	KENT	TX85	263	015163	OA 1994	STOWELL	JEFFERSON	TX30	245	683211	ONA 1941
STEELE RANCH	YOUNG	TX90	503	010630	N 1986	STOWELL EAST	JEFFERSON	TX30	245	683242	OA 1962
STEEN	SUTTON	TX75	435	678871	O 1954	STOWELL NORTH	CHAMBERS	TX30	071	683273	ONA 1941
STEEP HOLLOW	BRAZOS	TX30	041	678886	N 1978	STOWELL NORTH	JEFFERSON	TX30	245	683273	ON 1941
STEGALL	RUSK	TX60	401	679057	O 1951	STOWELL SOUTH	JEFFERSON	TX30	245	683304	ONA 1967
STEHLE	JIM WELLS	TX40	249	679119	O 1957	STO-WIL	MIDLAND	TX80	329	681227	O 1968
STEIN	GRAYSON	TX90	181	679165	OA 1980	STRADER	JACK	TX90	237	011269	O 1986
STEINMEYER	BEE	TX20	025	679274	OA 1953	STRAHAN	BROWN	TX70	049	002440	N 1984
STEKOLL	OCHILTREE	TX95	357	679305	ONA 1960	STRAHAN	JACK	TX90	237	002440	ONA 1980
STELLA	RUNNELS	TX75	399	679336	N 1971	STRAIN	HARDIN	TX30	199	683428	N 1956
STEP CZYK	AUSTIN	TX30	015	014819	N 1993	STRAIN	HASKELL	TX70	207	683428	OA 1967
STEPHANIE	FAYETTE	TX30	149	013426	OA 1989	STRAIN	MITCHELL	TX80	335	683428	OA 1983
STEPHENFORD	SHACKELFORD	TX70	417	679584	OA 1955	STRAIT	DIMMIT	TX10	127	683471	N 1978
STEPHENS	CLAY	TX90	077	679615	OA 1943	STRAKE	DUVAL	TX40	131	683490	ONA 1943
STEPHENS COUNTY REGULAR	STEPHENS	TX70	429	679646	ONA 1915	STRAKE DEEP	DUVAL	TX40	131	011861	N 1985
STEPHENSON POINT	GALVESTON	TX30	167	679781	ONA 1963	STRAKE DEEP NORTH	DUVAL	TX40	131	011862	N 1987
STEPHENS-SHANKLE	THROCKMORTON	TX70	447	679739	O 1950	STRAKE NE	DUVAL	TX40	131	683521	ON 1966
STAPP	HARDEMAN	TX90	197	015339	O 1994	STRAKE NORTH	DUVAL	TX40	131	683552	N 1953
STERLING	JACKSON	TX20	239	679832	N 1942	STRALEY	CALLAHAN	TX70	059	001335	N 1980
STERLING CITY	STERLING	TX80	431	002432	N 1979	STRAND	HASKELL	TX70	207	683614	OA 1940
STERLING EAST	STERLING	TX80	431	679863	O 1966	STRAND	JONES	TX70	253	683614	OA 1940
STERLING NE	STERLING	TX80	431	679894	O 1966	STRAND NE	HASKELL	TX70	207	001336	OA 1980
STERLING NORTH	STERLING	TX80	431	007205	OA 1982	STRANGER	PALO PINTO	TX70	363	010197	N 1985
STERLING NW	MITCHELL	TX80	335	679925	OA 1968	STRAT LAND	HANSFORD	TX95	195	009341	N 1985
STERLING NW	STERLING	TX80	431	679925	O 1966	STRAT LAND	OCHILTREE	TX95	357	009341	N 1985
STERLING SILVER	BORDEN	TX85	033	001328	OA 1981	SHERMAN	SHERMAN	TX95	421	683707	ONA 1954
STERLING SOUTH	STERLING	TX80	431	679987	O 1958	STRATFORD DOME	SHERMAN	TX95	421	010198	ONA 1985
STERNADEL	ARCHER	TX90	009	680061	O 1959	STRATFORD NE	SHERMAN	TX95	421	683727	N 1973
STESCOTT	COTTE	TX85	101	680078	ONA 1975	STRATTON	JIM WELLS	TX40	249	683831	ONA 1937
STESCOTT	KING	TX85	269	680078	ONA 1975	STRATTON	KLEBERG	TX40	273	683831	ONA 1937
STETS	DUVAL	TX40	131	680080	ONA 1972	STRATTON	NUECES	TX40	355	683831	ONA 1937
STEVE	STEVE	TX60	037	680111	N 1969	STRATTON	RUNNELS	TX75	399	683831	N 1981
STEVE	JACK	TX90	237	680111	O 1982	STRATTON EAST	NUECES	TX40	355	683862	ONA 1960
STEVENS	SHERMAN	TX95	421	680142	OA 1956	STRATTON RIDGE	BRAZORIA	TX30	039	683893	OA 1945
STEVENS NORTH	SHERMAN	TX95	421	013073	N 1988	STRATTON RIDGE NORTH	BRAZORIA	TX30	039	017333	N 2001
STEVE'S	PARKER	TX70	367	015951	O 1988	STRATTON RIDGE NW	BRAZORIA	TX30	039	683908	OA 1973
STEWARDS MILL	FREESTONE	TX50	161	680204	ONA 1949	STRATTON RIDGE SE	BRAZORIA	TX30	039	683924	N 1967
STEWARDS MILL EAST	FREESTONE	TX50	161	680235	N 1962	STRATTON RIDGE SOUTH	BRAZORIA	TX30	039	683955	ONA 1953
STEWARDS MILL NE	FREESTONE	TX50	161	680266	ON 1951	STRATTON SOUTH	NUECES	TX40	355	683986	N 1965
STEWARDS MILL WEST	FREESTONE	TX50	161	680297	N 1963	STRATTON SW	KLEBERG	TX40	273	008333	ON 1982
STEWARDSON	COLEMAN	TX70	083	680328	N 1929	STRATTON WEST	JIM WELLS	TX40	249	683998	N 1970
STEWART	JACK	TX90	237	680421	ONA 1983	STRAUCH-WILCOX	BEE	TX20	025	684017	ONA 1946
STEWART	JACKSON	TX20	239	680421	ONA 1942	STRAUS	DIMMIT	TX10	127	684048	ON 1958
STEWART	THROCKMORTON	TX70	447	680421	OA 1978	STRAWBERRY FIELDS	MITCHELL	TX80	335	015584	O 1995
STEWART	YOUNG	TX90	503	680421	ONA 1983	STRAWN	JACK	TX90	237	684079	OA 1982
STEWARTON	JACK	TX90	237	004050	N 1982	STRAWN	PALO PINTO	TX70	363	684079	ONA 1914
STEWARTON SOUTH	JACK	TX90	237	004049	N 1982	STRAWN EAST	PALO PINTO	TX70	363	684110	N 1949
STIDHAM	ZAVALA	TX10	507	680545	N 1979	STRAWN NORTH	PALO PINTO	TX70	363	684141	ONA 1966
STIFF	FISHER	TX70	151	003943	N 1983	STRAWN NW	PALO PINTO	TX70	363	684172	ONA 1958
STILES RANCH	WHEELER	TX95	483	680666	ONA 1978	STRAY	YOUNG	TX90	503	684203	O 1959
STILES RANCH SE	WHEELER	TX95	483	006168	N 1983	STRAY CAT	SHACKELFORD	TX70	417	015735	N 1995
STILES RANCH SOUTH	WHEELER	TX95	483	000188	N 1983	STREET	JACK	TX90	237	002441	ONA 1980
STILES SOUTH	REAGAN	TX75	383	680669	N 1960	STREETMAN SOUTH	FREESTONE	TX50	161	684265	OA 1957
STILLMAN	KENEDY	TX40	261	680700	N 1957	STREIT	WILBARGER	TX90	487	684296	OA 1953
STILLMAN NE	KENEDY	TX40	261	008328	N 1981	STRIBLING	STEPHENS	TX70	429	684358	ONA 1938
STILLMAN-NC	KENEDY	TX40	261	016929	N 1999	STRICKER	KNOX	TX90	275	684420	OA 1958
STILLWELL	KIMBLE	TX75	267	681041	N 1976	STRICKHAUSEN	LA SALLE	TX10	283	006603	OA 1984
STIMMEL	WHARTON	TX30	481	681072	N 1954	STRICKLAND	WISE	TX90	497	684451	O 1962
STIMMEL SOUTH	WHARTON	TX30	481	015701	N 1995	STRICKLIN	DAWSON	TX85	115	012289	OA 1987
STIMMEL WEST	WHARTON	TX30	481	014601	N 1992	STRIKE	ARCHER	TX90	009	684482	O 1988
STIMPSON	ARCHER	TX90	009	681103	O 1952	STRIKE KING	SHACKELFORD	TX70	417	015528	O 1995
STINNETT SE	LUBBOCK	TX85	303	681116	OA 1963	STRINGER	COKE	TX75	081	684606	OA 1956
STITH	JONES	TX70	253	681196	OA 1940	STRINGER	STERLING	TX80	431	684606	OA 1956
STM	MITCHELL	TX80	335	014487	O 1992	STROKER	JIM HOGG	TX40	247	008637	OA 1984
STOCKDALE	WILSON	TX10	493	681258	OA 1958	STROLE	JONES	TX70	253	684947	OA 1959
STOCKDALE EAST	WILSON	TX10	493	681289	OA 1962	STROMAN	JIM HOGG	TX40	247	684978	ONA 1955
STOCKDALE NE	WILSON	TX10	493	011859	O 1987	STROMAN	PECOS	TX80	371	684978	N 1975
STOCKDALE NORTH	WILSON	TX10	493	681320	OA 1963	STRONG	PALO PINTO	TX70	363	685009	N 1954
STOCKDALE SOUTH	WILSON	TX10	493	002435	OA 1981	STRONG	STARR	TX40	427	685009	ONA 1953
STOCKDALE WEST	WILSON	TX10	493	681351	OA 1967	STRONG SW	STEPHENS	TX70	429	685047	N 1978
STOCKMAN	SHELBY	TX60	419	681521	ONA 1975	STROUD	STEPHENS	TX70	429	685102	OA 1941
STOCKMAN SOUTH	SHELBY	TX60	419	009338	N 1984	STROZIER	COLEMAN	TX70	083	685350	OA 1951
STOCKSTILL	GRAY	TX95	179	002437	N 1980	STU	HASKELL	TX70	207	685412	O 1962
STOCKSTILL	PALO PINTO	TX70	363	002437	N 1982	STUART	PALO PINTO	TX70	363	685505	ONA 1965
STOCKTON	GOLIAD	TX20	175	681568	N 1975	STUART CITY	LA SALLE	TX10	283	685536	N 1954
STOCKTON	WHARTON	TX30	481	681568	N 1970	STUART CITY SOUTH	LA SALLE	TX10	283	004855	N 1997
STOCKYARD	GAINES	TX85	165	014143	OA 1991	STUART CITY SW	LA SALLE	TX10	283	017545	O 2003
STOFER	CALHOUN	TX20	057	681599	ON 1969	STUART CITY WEST	LA SALLE	TX10	283	685552	N 1976
STOKES	COLEMAN	TX70	083	681661	O 1953	STUART CITY WEST	WEBB	TX40	479	685552	N 1976
STOLHAN	HOWARD	TX80	227	681754	OA 1972	STUART CREEK	COLORADO	TX30	089	009342	ONA 1985
STOLLE	WHARTON	TX30	481	681769	N 1978	STUART HEIRS	PALO PINTO	TX70	363	007206	N 1985
STOLTE	LIVE OAK	TX20	297	002438	OA 1981	STUART RANCH	LIPSCOMB	TX95	295	685581	ONA 1977
STONE	CALLAHAN	TX70	059	681847	OA 1984	STUART SOUTH	PALO PINTO	TX70	363	685629	N 1967
STONE	CHEROKEE	TX60	073	681847	O 1952	STUBBLEFIELD	RUNNELS	TX75	399	007672	ONA 1984
STONE BRIDGE	PARKER	TX70	367	001329	N 1980	STUBBLEFIELD CREEK	CAMP	TX60	063	008960	ON 1985
STONE CITY	BRAZOS	TX30	041	001330	OA 1979	STUCKY	LEON	TX50	289	016392	N 1997
STONE CITY	BULESON	TX30	051	001330	OA 1979	STULTING	GONZALES	TX10	177	685908	OA 1951
STONE CUTTER	LOVING	TX80	301	013969	N 1998	STULTING NORTH	GONZALES	TX10	177	002446	O 1974
STONE RANCH	THROCKMORTON	TX70	447	682033	OA 1967	STUMBERG	DIMMIT	TX10	127	002447	OA 1979
STONEBURG	MONTAGUE	TX90	337	682095	OA 1941	STUMBERG RANCH	DIMMIT	TX10	127	685892	ON 1973
STONEBURG NE	MONTAGUE	TX90	337	682126	OA 1966	STUMP	ANDREWS	TX80	003	002448	OA 1981
STONEBURG NORTH	MONTAGUE	TX90	337	682157	OA 1953	STUNKARD	SHACKELFORD	TX70	417	015055	O 1994
STONEBURG SOUTH	MONTAGUE	TX90	337	682188	OA 1964	STURGEON	GRAYSON	TX90	181	686001	O 1955
STONEBURG SW	MONTAGUE	TX90	337	003776	OA 1998	STURM	ARCHER	TX90	009	686187	OA 1950
STONEHENGE	BAYLOR	TX90	023	015789	O 1996	STYLES	KNOX	TX90	275	014392	O 1991
STONEMAN	JACK	TX90	237	682281	N 1958	STYLES BAYOU	BRAZORIA	TX30	039	686311	ONA 1955
STONEWALL	STONEWALL	TX70	433	682405	OA 1980						



Field Name	County Name	State Sub	Co Code	Field Code	Field Disc Type Year	Field Name	County Name	State Sub	Co Code	Field Code	Field Disc Type Year
SUENSET	TERRELL	TX75	443	014394	N 1991	SUSITA	CROCKETT	TX75	105	691023	OA 1967
SUERTE	BORDEN	TX85	033	011270	OA 1987	SUTHERLAND	BEE	TX20	025	691178	OA 1985
SUERTE LOCA	ZAPATA	TX40	505	015918	N 1996	SUTIL	WILSON	TX10	493	691220	OA 1975
SUFFOLK	HUTCHINSON	TX95	233	017727	O 2004	SUTTLE	CALLAHAN	TX70	059	691333	O 1956
SUGAR CREEK	TYLER	TX30	457	686621	N 1975	SUTTON	ATASCOSA	TX10	013	691364	OA 1958
SUGAR HILL	TITUS	TX60	449	686714	OA 1952	SUTTON	ROBERTSON	TX50	395	691364	OA 1976
SUGAR TREE	MCCULLOCH	TX75	307	015791	N 1996	SUTTON-GLASSCOCK	SUTTON	TX75	435	691373	N 1973
SUGAR VALLEY	MATAGORDA	TX30	321	686776	ONA 1946	SUZANN	RUNNELS	TX75	399	009492	OA 1984
SUGAR VALLEY EAST	BRAZORIA	TX30	039	686807	O 1963	SUZANNE	ARCHER	TX90	009	691426	O 1951
SUGAR VALLEY EAST	MATAGORDA	TX30	321	686807	N 1963	SUZY	CALLAHAN	TX70	059	010205	ONA 1985
SUGAR VALLEY NORTH	MATAGORDA	TX30	321	686838	ONA 1966	SVD	DUVAL	TX40	131	002725	N 1999
SUGAR VALLEY SE	MATAGORDA	TX30	321	686869	N 1970	SVOBODA	FORT BEND	TX30	157	016905	N 2001
SUGAR VALLEY SOUTH	MATAGORDA	TX30	321	686900	ONA 1970	SWAGER	SHACKELFORD	TX70	417	691558	N 1948
SUGAR VALLEY SW	MATAGORDA	TX30	321	001339	N 1980	SWAIM	THROCKMORTON	TX70	447	014821	O 1993
SUGARLAND	FORT BEND	TX30	157	686962	ONA 1928	SWAMP	SAN PATRICIO	TX40	409	691589	O 1961
SUGARLOAF	UPTON	TX75	461	686993	OA 1970	SWAMPFOX	JONES	TX70	253	001343	OA 1979
SUGARLOAF MOUNTAIN	FOARD	TX90	155	011864	OA 1987	SWAN	JONES	TX70	253	691620	ONA 1950
SUGG	IRION	TX75	235	687086	OA 1955	SWAN LAKE	JACKSON	TX20	239	691682	ONA 1950
SUGG RANCH	IRION	TX75	235	010201	OA 1985	SWAN LAKE EAST	JACKSON	TX20	239	691713	ON 1962
SUGG RANCH	STERLING	TX80	431	010201	OA 1985	SWAN LAKE NE	JACKSON	TX20	239	691744	ONA 1967
SUGG RANCH	TOM GREEN	TX75	451	010201	OA 1985	SWAN LAKE NORTH	JACKSON	TX20	239	008639	ONA 1984
SUGG-IRION	IRION	TX75	235	687099	O 1974	SWAN LAKE WEST	JACKSON	TX20	239	691775	ON 1954
SUGGS	COKE	TX75	081	009007	OA 1982	SWANS CHAPEL	JONES	TX70	253	691899	O 1954
SUGGS	NOLAN	TX70	353	009007	OA 1982	SWANSON	LUBBOCK	TX85	303	691930	OA 1978
SUGGS-HICKMAN	NOLAN	TX70	353	010202	OA 1985	SWANSON	WHARTON	TX30	481	691930	N 1960
SULFER CREEK	LIVE OAK	TX20	297	008335	N 1982	SWANSON LANDING	HARRISON	TX60	203	000160	ONA 1980
SULLIVAN	NUECES	TX40	355	687272	O 1936	SWANSON-CHOENS	WICHITA	TX90	485	002455	OA 1980
SULLIVAN	REEVES	TX80	389	687272	ONA 1957	SWAZER CREEK	SHACKELFORD	TX70	417	692054	OA 1956
SULLIVAN	YOUNG	TX90	503	687272	OA 1982	SWEARINGEN	TYLER	TX30	457	692085	O 1949
SULLIVAN CITY	HIDALGO	TX40	215	687303	ONA 1939	SWEDEN	DUVAL	TX40	131	692178	ONA 1937
SULLIVAN CITY	STARR	TX40	427	687303	ONA 1939	SWEENEY	BRAZORIA	TX30	039	692209	N 1958
SULLIVAN CITY SE	HIDALGO	TX40	215	687350	ONA 1977	SWEENEY	YOUNG	TX90	503	692209	OA 1948
SULLIVAN CITY WEST	STARR	TX40	427	687365	N 1953	SWEET	NOLAN	TX70	353	692302	OA 1966
SULLIVAN-ATKINSON	KARNES	TX20	255	013078	N 1989	SWEET ALICE	CALLAHAN	TX70	059	005380	ONA 1983
SULPHUR BLUFF	HOPKINS	TX50	223	687489	ONA 1936	SWEET HOME	LAVACA	TX20	285	002456	ONA 1978
SULPHUR CREEK WEST	LIVE OAK	TX20	297	687558	N 1984	SWEET SAVAGE	JONES	TX70	253	001345	OA 1981
SULPHUR DRAW	DAWSON	TX85	115	687582	OA 1966	SWEET SILVER	WHEELER	TX95	483	007970	N 1982
SULPHUR DRAW	MARTIN	TX80	317	687582	OA 1966	SWEET SPRINGS	PARKER	TX70	367	001346	N 1979
SULPHUR DRAW NORTH	MARTIN	TX80	317	687613	O 1967	SWEETGRASS	GRAYSON	TX90	181	004534	OA 1983
SULPHUR DRAW WEST	MARTIN	TX80	317	687644	O 1968	SWEETIE PECK	MIDLAND	TX80	329	692550	OA 1950
SULPHUR RIVER	DELTA	TX50	119	006720	OA 1984	SWEETIE PECK	UPTON	TX75	461	692550	OA 1950
SULPHUR RIVER	HOPKINS	TX50	223	006720	OA 1984	SWEET-STRAWN	YOUNG	TX90	503	692475	OA 1976
SUMAC	CONCHO	TX75	095	013941	O 1991	SWEETWATER	FISHER	TX70	151	692612	OA 1955
SUMMER RAE	HOWARD	TX80	227	015585	O 1996	SWEETWATER CREEK	WHEELER	TX95	483	692643	N 1980
SUMMERS	THROCKMORTON	TX70	447	688202	O 1956	SWEETWATER LAKE	GALVESTON	TX30	167	006936	OA 1984
SUMNER	WILBARGER	TX90	487	688450	OA 1957	SWEETWATER NORTH	FISHER	TX70	151	692674	OA 1981
SUMPTER	YOUNG	TX90	503	688729	OA 1982	SWEETWATER NW	FISHER	TX70	151	692705	O 1958
SUN	STARR	TX40	427	688915	ONA 1938	SWEETWATER SOUTH	NOLAN	TX70	353	692736	OA 1970
SUN BELT	CONCHO	TX75	095	688929	OA 1982	SWENSON	HASKELL	TX70	207	692798	ONA 1973
SUN BELT	HOOD	TX70	221	688929	N 1978	SWENSON	PALO PINTO	TX70	363	692798	ONA 1978
SUN EAST	STARR	TX40	427	688977	ONA 1951	SWENSON	STEPHENS	TX70	429	692798	N 1900
SUN NORTH	STARR	TX40	427	689008	ONA 1941	SWENSON	THROCKMORTON	TX70	447	692798	ONA 1973
SUN T S H	LA SALLE	TX10	283	003945	OA 1983	SWENSON 100	THROCKMORTON	TX70	447	002459	OA 1949
SUN VALLEY	PECOS	TX80	371	689039	ONA 1969	SWENSON 115	THROCKMORTON	TX70	447	002460	ONA 1978
SUN VALLEY NORTH	PECOS	TX80	371	689070	OA 1969	SWENSON 170	THROCKMORTON	TX70	447	002461	OA 1950
SUN WEST	STARR	TX40	427	689101	ON 1948	SWENSON 171	THROCKMORTON	TX70	447	002462	O 1957
SUNBURST	CULBERSON	TX80	109	009490	OA 1984	SWENSON 172	THROCKMORTON	TX70	447	692836	OA 1978
SUNDANCE	OLDHAM	TX95	359	008336	OA 1981	SWENSON 175	THROCKMORTON	TX70	447	002463	O 1957
SUNDOWN	HOCKLEY	TX85	219	689163	OA 1978	SWENSON 207	THROCKMORTON	TX70	447	002464	OA 1950
SUNDOWN	YOAKUM	TX85	501	689163	OA 1976	SWENSON 210	THROCKMORTON	TX70	447	002465	OA 1951
SUNDOWN-LUCAS P	ZAVALA	TX10	507	007967	N 1982	SWENSON 46	THROCKMORTON	TX70	447	002466	OA 1981
SUNFLOWER	MITCHELL	TX80	335	689225	O 1937	SWENSON AREA	STONEWALL	TX70	433	002457	OA 1979
SUNFLOWER	POLK	TX30	378	689225	N 1982	SWENSON NE	GARZA	TX85	169	692832	O 1972
SUNFLOWER	TERRY	TX85	445	689225	OA 1984	SWENSON-BARRON	GARZA	TX85	169	692808	OA 1977
SUNILAND	GARZA	TX85	169	689287	OA 1955	SWENSON-GARZA	GARZA	TX85	169	692829	OA 1971
SUNILAND	LYNN	TX85	305	689287	OA 1955	SWENSON-GARZA NE	GARZA	TX85	169	692831	O 1972
SUNILAND WEST	LYNN	TX85	305	689318	O 1959	SWENSON-WALLACE	KENT	TX85	263	009493	OA 1984
SUNLIGHT	KAUFMAN	TX50	257	009343	O 1985	SWICK	GRAYSON	TX90	181	692849	ONA 1977
SUNLIGHT II	NOLAN	TX70	353	016576	O 2000	SWICKHEIMER	GOLIAD	TX20	175	692860	N 1969
SUNNI	REEVES	TX80	389	689349	N 1964	SWICKHEIMER SOUTH	GOLIAD	TX20	175	005381	N 1983
SUNRAY	MOORE	TX95	341	689969	N 1986	SWINK	YOUNG	TX90	503	692984	O 1948
SUNRAY EAST	HUTCHINSON	TX95	233	012072	N 1987	SWINK EAST	YOUNG	TX90	503	693015	OA 1960
SUNRISE	LIVE OAK	TX20	297	690000	N 1977	SWINK NORTH	YOUNG	TX90	503	693046	O 1950
SUNRISE	MONTAGUE	TX90	337	690000	O 1957	SWINNEY SWITCH	LIVE OAK	TX20	297	693077	OA 1955
SUNRISE EAST	WISE	TX90	497	690031	O 1958	SWINNEY SWITCH EAST	LIVE OAK	TX20	297	693108	N 1959
SUNSET	JACK	TX90	237	690093	OA 1985	SVOBODA	GOLIAD	TX20	175	008338	N 1982
SUNSET	LIVE OAK	TX20	297	690093	ONA 1955	SWORD	HARRIS	TX30	201	008962	N 1990
SUNSET	MONTAGUE	TX90	337	690093	OA 1950	SYKES	RUNNELS	TX75	399	693426	OA 1950
SUNSET	WISE	TX90	497	690093	OA 1950	SYKES WEST	RUNNELS	TX75	399	693457	ONA 1953
SUNSET NE	MONTAGUE	TX90	337	690155	N 1977	SYLVESTER	FISHER	TX70	151	693550	OA 1956
SUNSET SOUTH	MONTAGUE	TX90	337	690186	O 1961	SYLVESTER EAST	FISHER	TX70	151	693581	OA 1966
SUNSET SOUTH	WISE	TX90	497	690186	O 1961	SYLVESTER SOUTH	FISHER	TX70	151	693612	O 1961
SUNSET SW	MONTAGUE	TX90	337	690217	O 1962	SYLVESTER WEST	FISHER	TX70	151	693643	O 1958
SUNSET SW	WISE	TX90	497	690217	O 1962	SYM-JAC	CHEROKEE	TX60	073	693845	N 1978
SUNSET WEST	MONTAGUE	TX90	337	690248	O 1960	SYM-JAC WEST	CHEROKEE	TX60	073	693875	N 1979
SUNSET WEST	WISE	TX90	497	690248	O 1960	SYNDICATE	LA SALLE	TX10	283	694015	N 1955
SUNSHINE	GREGG	TX60	183	690279	N 1982	SYNDICATE	MCMULLEN	TX10	311	694015	N 1955
SUNSHINE	SMITH	TX60	423	690279	OA 1980	SYNDICATE SOUTH	MCMULLEN	TX10	311	007971	N 1981
SUNSHINE	STEPHENS	TX70	429	690279	OA 1951	T A S	PECOS	TX80	371	006604	ON 1984
SUNTURA	TERRY	TX85	445	016567	OA 1999	T BONE	SCHLEICHER	TX75	413	016906	O 2001
SUNWOOD	THROCKMORTON	TX70	447	690434	OA 1954	T BRADBERRY	MCCULLOCH	TX75	307	015746	O 1996
SUNWOOD SOUTH	THROCKMORTON	TX70	447	690465	OA 1967	T C I	PECOS	TX80	371	694768	ONA 1949
SUPPLE JACK	LAVACA	TX20	285	008389	N 1981	T C I WEST	PECOS	TX80	371	007345	ONA 1983
SUPPLE JACK CREEK	LAVACA	TX20	285	002085	N 1999	T C O	STEPHENS	TX70	429	010209	OA 1985
SUPRON	HOUSTON	TX60	225	690475	N 1977	T C P RINCON	BROOKS	TX40	047	013079	N 1988
SUPRON	LEON	TX50	289	690475	N 1982	T C P RINCON EAST	BROOKS	TX40	047	013080	N 1988
SURPRISE	COLEMAN	TX70	083	690527	O 1952	T C U	COOKE	TX90	097	694799	O 1950
SURPRIZE	TAYLOR	TX70	441	007968	OA 1982	T C W B	WISE	TX90	497	694830	ONA 1956
SURVEY	JONES	TX70	253	690589	O 1951	T D	TOM GREEN	TX75	451	007972	ONA 1982
SURVEY 16	PECOS	TX80	371	690620	N 1967	T D A	JONES	TX70	253	016457	O 1999
SUSAN	GARZA	TX85	169	690713	O 1977	T D P	THROCKMORTON	TX70	447	694861	O 1950
SUSAN	SHACKELFORD	TX70	417	690713	O 1968	T D Y	NOLAN	TX70	353	694892	OA 1957
SUSAN DENMAN	ARCHER	TX90	009	003777	O 1998	T DIAMOND	STONEWALL	TX70	433	694923	O 1956
SUSAN MIMS	TAYLOR	TX70	441	690744	O 1952	T E	HARDEMAN	TX90	197	010210	OA 1985
SUSAN PEAK	TOM GREEN	TX75	451	690806	ONA 1948	T E BAR	CRANE	TX80	103	694985	OA 1956
SUSAN PEAK EAST	TOM GREEN	TX75	451	690837	O 1963	T E C	EASTLAND	TX70	133	007973	N 1982
SUSAN PEAK NORTH	TOM GREEN	TX75	451	690868	OA 1953	T H I	PALO PINTO	TX70	363	008964	N 1985
SUSAN PEAK NW	TOM GREEN	TX75	451	690899	OA 1961	T J	NACOGDOCHES	TX60	347	008640	N 1984
SUSAN PEAK SE											

TEXAS

Field Name	County Name	State Sub	Co Code	Field Code	Field Disc Type	Year	Field Name	County Name	State Sub	Co Code	Field Code	Field Disc Type	Year
T M OCONNOR	GOLIAD	TX20	175	695078	N	1964	TAYLOR	TAYLOR	TX70	441	698488	OA	1982
T O G C	THROCKMORTON	TX70	447	695109	O	1970	TAYLOR	YOUNG	TX90	503	698488	ONA	1941
T P F	SHACKELFORD	TX70	417	695123	OA	1975	TAYLOR BAYOU	JEFFERSON	TX30	245	017137	N	2002
T S P	JONES	TX70	253	695133	OA	1974	TAYLOR BAYOU EAST	JEFFERSON	TX30	245	698519	ON	1966
T S P SOUTH	JONES	TX70	253	695138	OA	1975	TAYLOR BAYOU SOUTH	JEFFERSON	TX30	245	698550	ONA	1959
T STOCKTON	GOLIAD	TX20	175	010211	N	1985	TAYLOR CADE	RUNNELS	TX75	399	011872	O	1987
T T E	JACK	TX90	237	695176	ONA	1973	TAYLOR COUNTY REGULAR	TAYLOR	TX70	441	698612	ONA	1916
T U G	JONES	TX70	253	007974	OA	1984	TAYLOR CREEK	RUSK	TX60	401	006466	N	1986
T W MILLER	RUNNELS	TX75	399	015841	O	1995	TAYLOR DRAW	UPTON	TX75	461	009345	OA	1985
T W P	RUNNELS	TX75	399	014395	OA	1991	TAYLOR HILL	THROCKMORTON	TX70	447	698674	OA	1978
T X L	ECTOR	TX80	135	695233	OA	1944	TAYLOR HILL SOUTH	THROCKMORTON	TX70	447	015056	OA	1991
T X L NORTH	ECTOR	TX80	135	695264	OA	1959	TAYLOR HILL WEST	THROCKMORTON	TX70	447	014488	OA	1992
T X L NW	ECTOR	TX80	135	695295	O	1956	TAYLOR LAKE	HARRIS	TX30	201	698736	ONA	1965
T-4 RANCH	CROCKETT	TX75	105	017642	O	2004	TAYLOR LAKE EAST	HARRIS	TX30	201	010864	N	1985
TAACK	YOUNG	TX90	503	695326	OA	1966	TAYLOR LAKE NORTH	HARRIS	TX30	201	015057	N	1993
TABASCO	HIDALGO	TX40	215	695357	ONA	1952	TAYLOR LAKE WEST	HARRIS	TX30	201	010213	N	1985
TABASCO NORTH	HIDALGO	TX40	215	695388	N	1953	TAYLOR LINK	PECOS	TX80	371	698767	ONA	1929
TABASCO WEST	HIDALGO	TX40	215	003542	N	1987	TAYLOR LINK WEST	PECOS	TX80	371	009494	OA	1984
TABIATHA	WHARTON	TX30	481	695394	N	1977	TAYLOR-LINA	MEDINA	TX10	325	698705	ONA	1922
TABOR	HARDEMAN	TX90	197	695543	O	1991	TAYLORS BAYOU	JEFFERSON	TX30	245	006937	N	1984
TACKETT	SHACKELFORD	TX70	417	695574	OA	1982	TAYLOR-WILSON	STEPHENS	TX70	429	007676	ONA	1983
TACKETT	YOUNG	TX90	503	695574	O	1946	T-BIRD	JIM HOGG	TX40	247	002733	N	1999
TAFF	EASTLAND	TX70	133	007977	ONA	1982	T-B-M	WICHITA	TX90	485	694675	O	1954
TAFFEY	MONTAGUE	TX90	337	695677	OA	1977	T-BO	WILSON	TX10	493	694706	O	1958
TAFFHY	LOVING	TX80	301	004052	N	1982	T-C	REFUGIO	TX20	391	694737	OA	1952
TAFT	SAN PATRICIO	TX40	409	695760	ONA	1935	T-C-B WEST	KLEBERG	TX40	273	009344	N	1985
TAFT DEEP	SAN PATRICIO	TX40	409	695791	OA	1959	TDC	MONTAGUE	TX90	337	002470	OA	1979
TAFT DEEP NE	SAN PATRICIO	TX40	409	695822	O	1960	TDC CROWLEY	JACK	TX90	237	016547	OA	2000
TAFT EAST	SAN PATRICIO	TX40	409	695915	ONA	1946	T-E-A	MCMULLEN	TX10	311	694954	OA	1955
TAFT NE	SAN PATRICIO	TX40	409	695946	ONA	1963	TEA JAY	WEBB	TX40	479	015422	N	1995
TAFT NORTH	SAN PATRICIO	TX40	409	695977	ONA	1960	TEAGUE	FREESTONE	TX50	161	699279	N	1945
TAFT SE	SAN PATRICIO	TX40	409	696008	OA	1960	TEAGUE NE	FREESTONE	TX50	161	008641	N	1984
TAFT SOUTH	SAN PATRICIO	TX40	409	696039	ONA	1952	TEAGUE SOUTH	FREESTONE	TX50	161	699297	N	1979
TAFT SW	SAN PATRICIO	TX40	409	693054	N	1977	TEAGUE SOUTH	LIMESTONE	TX50	293	699297	N	1983
TAFT WEST	SAN PATRICIO	TX40	409	696070	ONA	1950	TEAGUE SW	FREESTONE	TX50	161	699304	N	1974
TAGUACHE CREEK	ZAPATA	TX40	505	011870	N	1987	TEAGUE TOWNSITE	FREESTONE	TX50	161	699307	N	1967
TAHOE	GAINES	TX85	165	001348	N	1981	TEAGUE TOWNSITE	LIMESTONE	TX50	293	699307	N	1991
TAHOKA	LYNN	TX85	305	696101	OA	1953	TEAGUE WEST	FREESTONE	TX50	161	699310	N	1952
TAHOKA NORTH	LYNN	TX85	305	007978	OA	1982	TEAGUE-KELLER	BROWN	TX70	049	014294	N	1987
TAIL FEATHERS	WHARTON	TX30	481	015421	N	1994	TEAGUE-SAGE	BROWN	TX70	049	011602	OA	1987
TAIT	COLORADO	TX30	089	696132	N	1951	TEAL	MCMULLEN	TX10	311	699333	ONA	1975
TAJOS	KENEDY	TX40	261	696194	N	1964	TEAL SOUTH	MCMULLEN	TX10	311	012291	OA	1988
TAL VEZ	WEBB	TX40	479	696225	ONA	1950	TEAM	HARDEMAN	TX90	197	015058	O	1994
TAL VEZ EAST	WEBB	TX40	479	696228	ONA	1975	TEARE TRUST	LIPSCOMB	TX95	295	011016	N	1985
TAL VEZ SOUTH	WEBB	TX40	479	696256	ON	1952	TEAS	FREESTONE	TX50	161	699527	ONA	1967
TALBERT EAST	WILBARGER	TX90	487	002467	OA	1981	TEAS	GARZA	TX85	169	699527	OA	1957
TALBOT	HOWARD	TX80	227	696359	ONA	1994	TEAS EAST	GARZA	TX85	169	699558	OA	1958
TALCO	FRANKLIN	TX60	159	696380	OA	1936	TEAS NORTH	GARZA	TX85	169	699589	O	1958
TALCO	TITUS	TX60	449	696380	OA	1936	TECOLOTE	JIM WELLS	TX40	249	699713	OA	1952
TALCO DEEP	TITUS	TX60	449	014062	N	1991	TECOLOTE EAST	JIM WELLS	TX40	249	699717	N	1978
TALCO WEST	FRANKLIN	TX60	159	636391	OA	1978	TECOLOTE NE	JIM WELLS	TX40	249	001353	N	1979
TALIAFERRO	RUSK	TX60	401	002468	ONA	1982	TECOLOTE RANCH	JIM HOGG	TX40	247	003087	N	1981
TALIAFERRO	SMITH	TX60	423	002468	ONA	1982	TECOLOTE SE	JIM WELLS	TX40	249	011604	N	1979
TALL CITY	ROBERTSON	TX50	395	014033	N	1999	TECOLOTE WEST	JIM WELLS	TX40	249	699775	ONA	1956
TALLEY ISLAND	ARANSAS	TX40	007	696457	N	1979	TECOVAS CREEK	POTTER	TX95	375	003787	O	1998
TALLEY ISLAND EAST	ARANSAS	TX40	007	001349	N	1980	TECULA	CHEROKEE	TX60	073	699806	N	1955
TALLY	CLAY	TX90	077	696535	OA	1947	TECULA SE	CHEROKEE	TX60	073	000824	N	1981
TALPA	COLEMAN	TX70	083	696783	ONA	1945	TECULA SOUTH	CHEROKEE	TX60	073	000825	OA	1980
TALPA NORTH	COLEMAN	TX70	083	696814	OA	1951	TECUMSEH	CALLAHAN	TX70	059	008965	OA	1985
TALPA SOUTH	RUNNELS	TX75	399	696845	O	1970	TEDBIT	GAINES	TX85	165	700116	OA	1971
TALPA SW	RUNNELS	TX75	399	696848	ONA	1974	TEE BOX	HENDERSON	TX50	213	011873	N	1987
TALRAY	COLEMAN	TX70	083	696859	O	1972	TEE JAY	EASTLAND	TX70	133	002957	ONA	1977
TALUS	PALO PINTO	TX70	363	001350	N	1980	TEE JAY NORTH	EASTLAND	TX70	133	006171	N	1983
TAMARA	YOAKUM	TX85	501	696907	O	1957	TEEL	JASPER	TX30	241	017730	N	2004
TAMCO	COLEMAN	TX70	083	007979	OA	1983	TEHUACANA	LIMESTONE	TX50	293	700178	O	1940
TAMI	WOOD	TX60	499	697045	OA	1978	TEHUACANA CREEK	FREESTONE	TX50	161	001354	N	1981
TAMINA	MONTGOMERY	TX30	339	697062	OA	1954	TEICHMAN POINT	GALVESTON	TX30	167	700222	N	1976
TAMMY	THROCKMORTON	TX70	447	013431	OA	1989	TEIPAS WEST	JIM WELLS	TX40	249	004054	N	1982
TANGLEWOOD	LEE	TX30	287	697279	ONA	1948	TEIR	THROCKMORTON	TX70	447	700240	OA	1957
TANGO	CALLAHAN	TX70	059	011272	O	1986	TEJAS	GOLIAD	TX20	175	700271	ONA	1970
TANK FARM	LIBERTY	TX80	291	017739	O	2004	TEJAS	SHACKELFORD	TX70	417	700271	ONA	1977
TANKERSLEY	IRION	TX75	235	697310	ONA	1945	TELARANA	BEE	TX20	025	700488	ON	1959
TANKERSLEY	SCHLEICHER	TX75	413	697310	O	1950	TELARANA	REFUGIO	TX20	391	700488	ON	1959
TANKERSLEY SW	IRION	TX75	235	007980	OA	1980	TELARANA NORTH	BEE	TX20	025	700519	OA	1970
TANKERSLEY SW	SCHLEICHER	TX75	413	007980	OA	1980	TELEPHONE POST	MCMULLEN	TX10	311	009346	OA	1985
TANKERSLEY WEST	IRION	TX75	235	014135	O	1991	TELFERNER	VICTORIA	TX20	469	700581	ONA	1937
TANNER	OCHILTREE	TX95	357	697341	N	1998	TELFERNER EAST	VICTORIA	TX20	469	700612	ONA	1945
TANTABOGUE CREEK	TRINITY	TX30	455	697358	ONA	1980	TELFERNER NE	VICTORIA	TX20	469	700625	N	1981
TAOS	IRION	TX75	235	697372	ONA	1970	TELFERNER NORTH	VICTORIA	TX20	469	700643	ONA	1960
TAP	KING	TX85	269	697403	OA	1953	TELFERNER NW	VICTORIA	TX20	469	008339	N	1980
TAPATIO	SHACKELFORD	TX70	417	008744	N	1984	TELFERNER SOUTH	VICTORIA	TX20	469	700674	N	1967
TAPCO	CALLAHAN	TX70	059	002469	O	1982	TELFERNER SW	VICTORIA	TX20	469	700680	N	1972
TAQUACHIE	ZAPATA	TX40	505	697589	N	1959	TELFERNER WEST	VICTORIA	TX20	469	013942	N	1990
TAQUACHIE CREEK	ZAPATA	TX40	505	001351	N	1981	TEMPAS	ZAPATA	TX40	505	004055	N	1982
TAR	GLASSCOCK	TX80	173	004053	OA	1983	TEMPLETON	COLEMAN	TX70	083	700922	ONA	1947
TAR BABY	HIDALGO	TX40	215	697603	N	1978	TEMPLETON EAST	COLEMAN	TX70	083	700953	O	1954
TARANCAHUAS	DUVAL	TX40	131	697806	OA	1939	TEMPLETON NORTH	COLEMAN	TX70	083	700984	ONA	1959
TARANCAHUAS SOUTH	DUVAL	TX40	131	697837	OA	1970	TEN GALLON	SCURRY	TX85	415	014295	OA	1992
TARANTULA	JIM HOGG	TX40	247	011871	N	1987	TEN MILE CREEK	ORANGE	TX30	361	701077	ONA	1962
TARD	HARDEMAN	TX90	197	014396	O	1992	TENA	SHACKELFORD	TX70	417	701142	OA	1979
TARNA	HOCKLEY	TX85	219	012884	OA	1988	TENACITY	ANDREWS	TX80	003	012961	O	2000
TARZAN	MARTIN	TX80	317	697961	ON	1966	TENAHA	SHELBY	TX60	419	701170	N	1965
TASCOSA	OLDHAM	TX95	359	697992	O	1957	TENAHA SOUTH	SHELBY	TX60	419	004538	N	1983
TATE	FREESTONE	TX50	161	698054	N	1971	TENAHA SW	SHELBY	TX60	419	701176	N	1976
TATUM	PANOLA	TX60	365	698240	OA	1956	TENAL	YOUNG	TX90	503	701185	OA	1975
TATUM	RUSK	TX60	401	698240	OA	1956	TENAZ	PECOS	TX80	371	701193	ONA	1978
TATUM NORTH	HARRISON	TX60	203	698279	N	1985	TENERIAS	KENEDY	TX40	261	701201	N	1953
TATUM NORTH	PANOLA	TX60	365	698279	N	1979	TENERIAS	WILLACY	TX40	489	701201	N	1953
TATUM NORTH	RUSK	TX60	401	698279	N	1979	TENISON	GLASSCOCK	TX80	173	013563	OA	1990
TATUM NW	RUSK	TX60	401	698271	O	1954	TENNA	WHARTON	TX30	481	014137	OA	1991
TATUM SW	RUSK	TX60	401	698302	N	1971	TENNESSEE COLONY	ANDERSON	TX60	001	701263	ONA	1949
TAUBERT	JACK	TX9											

Field Name	County Name	State Sub	Co Code	Field Code	Field Disc Type	Year	Field Name	County Name	State Sub	Co Code	Field Code	Field Disc Type	Year
TERI	SHACKELFORD	TX70	417	001355	OA	1979	THOMAND	IRION	TX75	235	704844	O	1952
TERRA ROSS	KING	TX85	269	011274	O	1987	THOMAS	COLORADO	TX30	089	704875	N	1969
TERRATORY	UPTON	TX75	461	010216	OA	1985	THOMAS	COTTE	TX85	101	704875	N	1982
TERRELL	YOUNG	TX90	503	702052	OA	1977	THOMAS	JACK	TX90	237	704875	O	1951
TERRELL POINT	GOLIAD	TX20	175	702069	ONA	1943	THOMAS	JONES	TX70	253	704875	OA	1983
TERRELL POINT	VICTORIA	TX20	469	702069	N	1951	THOMAS	RUNNELS	TX75	399	704875	N	1984
TERRELL POINT EAST	GOLIAD	TX20	175	702100	ONA	1967	THOMAS	YOUNG	TX90	503	704875	ONA	1982
TERRELL POINT SOUTH	GOLIAD	TX20	175	702131	OA	1967	THOMAS DIX	SAN PATRICIO	TX40	409	704968	ONA	1953
TERRELL POINT WEST	GOLIAD	TX20	175	702162	ONA	1952	THOMAS DIX SW	SAN PATRICIO	TX40	409	704999	O	1955
TERRY	FISHER	TX70	151	702193	OA	1963	THOMAS LAKE	HENDERSON	TX50	213	001358	OA	1979
TERRY	STERLING	TX80	431	702193	OA	1981	THOMAS LOCKHART	DUVAL	TX40	131	705030	ONA	1937
TERRY NORMAN	MENARD	TX75	327	702235	OA	1977	THOMAS RANCH	NOLAN	TX70	353	705080	ONA	1978
TERRYON	TERRY	TX85	445	702255	OA	1954	THOMAS TANK	DUVAL	TX40	131	014722	O	1994
TERRYON NORTH	TERRY	TX85	445	015897	O	1996	THOMAS-DAVIS	STEPHENS	TX70	429	704937	O	1958
TERRYVILLE	DE WITT	TX20	123	702286	N	1974	THOMAS-FULLER	YOUNG	TX90	503	705011	OA	1973
TERRYVILLE SW	DE WITT	TX20	123	702317	N	1961	THOMASON	CROCKETT	TX75	105	705110	N	1976
TERRYVILLE WEST	DE WITT	TX20	123	702348	ONA	1969	THOMASON	NEWTON	TX30	351	705110	OA	1972
TESORO	DUVAL	TX40	131	702379	ONA	1938	THOMASTON	DE WITT	TX20	123	705123	ONA	1940
TEXAKOMA	YOUNG	TX90	503	013082	OA	1988	THOMASTON	VICTORIA	TX20	469	705123	ONA	1940
TEXAKOMA HORSE CREEK	THROCKMORTON	TX70	447	013311	OA	1989	THOMASTON NORTH	DE WITT	TX20	123	705154	ON	1969
TEXAM	LIVE OAK	TX20	297	702720	ON	1957	THOMPSON	FORT BEND	TX30	157	705216	ONA	1921
TEX-AM	JACK	TX90	237	702503	OA	1951	THOMPSON	MITCHELL	TX80	335	705216	OA	1980
TEX-AM	PALO PINTO	TX70	363	702503	O	1982	THOMPSON	TAYLOR	TX70	441	705216	OA	1982
TEXAM EAST	LIVE OAK	TX20	297	702751	ONA	1963	THOMPSON BEND	MAVERICK	TX10	323	002475	OA	1980
TEXAM NORTH	LIVE OAK	TX20	297	702756	N	1978	THOMPSON NORTH	FORT BEND	TX30	157	705309	OA	1939
TEXAM SOUTH	LIVE OAK	TX20	297	702782	ONA	1957	THOMPSON SE	FORT BEND	TX30	157	705371	OA	1956
TEXAN GARDENS	HIDALGO	TX40	215	702813	N	1963	THOMPSON SOUTH	FORT BEND	TX30	157	705402	ONA	1940
TEXAN GARDENS NE	HIDALGO	TX40	215	013312	N	1989	THOMPSON SW	FORT BEND	TX30	157	705433	OA	1956
TEXAN GARDENS NORTH	HIDALGO	TX40	215	002472	N	1982	THOMPSONVILLE NE	JIM HOGG	TX40	247	705588	ONA	1959
TEXAN GARDENS WEST	HIDALGO	TX40	215	017334	N	2002	THOMPSONVILLE NE	WEBB	TX40	479	705588	ONA	1959
TEXANA	JACKSON	TX20	239	702844	ONA	1943	THOR	PANOLA	TX60	365	006489	N	1984
TEXANA EAST	JACKSON	TX20	239	702875	O	1964	THOREEN	ZAVALA	TX10	507	002476	ONA	1981
TEXANA NORTH	JACKSON	TX20	239	702906	ONA	1959	THOR-HAGGERTY	HARRISON	TX60	203	011275	OA	1987
TEXANA SOUTH	JACKSON	TX20	239	702937	ON	1960	THORN	COOKE	TX90	097	705681	OA	1976
TEXANA SW	JACKSON	TX20	239	702968	N	1964	THORN	KIMBLE	TX75	267	705681	N	1974
TEXANA WEST	JACKSON	TX20	239	702999	N	1966	THORNBERRY SOUTH	CLAY	TX90	077	014823	O	1993
TEXANITA	STARR	TX40	427	014172	N	1991	THORNBURG	NOLAN	TX70	353	705743	OA	1980
TEX-ANN	STEPHENS	TX70	429	013310	ONA	1989	THORNDIKE	GRAY	TX95	179	705774	ONA	1965
TEXARKANA SOUTH	BOWIE	TX60	037	703045	OA	1975	THORNDIKE	WHEELER	TX95	483	705774	ONA	1965
TEXARKANA WEST	BOWIE	TX60	037	010217	OA	1985	THORNDIKE EAST	WHEELER	TX95	483	705789	N	1980
TEXAS BEND	LOVING	TX80	301	703061	N	1971	THORNROCK	MILAM	TX10	331	002477	OA	1981
TEXAS CITY DIKE	GALVESTON	TX30	167	703072	OA	1975	THORNTON	LIMESTONE	TX50	293	705805	N	1975
TEXAS CITY DIKE NORTH	GALVESTON	TX30	167	703079	N	1976	THORNTON	TAYLOR	TX70	441	705805	ONA	1955
TEXAS CONCHO	CONCHO	TX75	095	010218	OA	1985	THORNTON SOUTH	LIMESTONE	TX50	293	705836	N	1980
TEXAS HUGOTON	HANSFORD	TX95	195	000333	N	1927	THORNTON SOUTH	TAYLOR	TX70	441	705836	ONA	1956
TEXAS HUGOTON	HARTLEY	TX95	205	000333	N	1927	THORP SPRINGS	HOOD	TX70	221	706015	N	1973
TEXAS HUGOTON	MOORE	TX95	341	000333	N	1927	THORWELL	JACK	TX90	237	706053	OA	1971
TEXAS HUGOTON	SHERMAN	TX95	421	000333	N	1927	THRALL	WILLIAMSON	TX10	491	706115	OA	1915
TEXAS NORTH	MTANTAGUE	TX90	337	007982	OA	1982	THRASH	HARDEMAN	TX90	197	706177	OA	1965
TEXAS ROSE	HASKELL	TX70	207	009496	OA	1984	THRASHER	COOKE	TX90	097	706208	OA	1959
TEXAS-57	PALO PINTO	TX70	363	014606	N	1993	THREADGILL	MTANTAGUE	TX90	337	706239	OA	1951
TEXEL	UPTON	TX75	461	703123	ONA	1954	THREE ACES	CALLAHAN	TX70	059	706301	OA	1953
TEXFEL	HEMPHILL	TX95	211	012640	N	1988	THREE ACRES SOUTH	CALLAHAN	TX70	059	706332	N	1963
TEX-FLOR	GAINES	TX85	165	702518	OA	1977	THREE B	YOUNG	TX90	503	706361	OA	1974
TEX-HAMON	DAWSON	TX85	115	702534	OA	1962	THREE BAR	ANDREWS	TX80	003	706363	ONA	1945
TEX-HAMON	MARTIN	TX80	317	702534	OA	1962	THREE BILLIES	STONEWALL	TX70	433	013164	OA	1989
TEX-HAMON NORTH	DAWSON	TX85	115	007677	OA	1982	THREE CORRALS	ROBERTS	TX95	393	013529	N	1989
TEX-HARVEY	MIDLAND	TX80	329	702565	O	1949	THREE GIRLS	WINKLER	TX80	495	010866	N	1986
TEXHOMA	SHERMAN	TX95	421	703154	N	1994	THREE ISLANDS EAST	CAMERON	TX40	061	706425	N	1955
TEXLAW	PECOS	TX80	371	703179	O	1974	THREE J	GALVESTON	TX30	167	012641	N	1988
TEX-MEX	GAINES	TX85	165	702596	ONA	1951	THREE LEAGUERS	ECTOR	TX80	135	013943	O	1991
TEX-MEX SE	GAINES	TX85	165	702627	OA	1963	THREE MUGKATEERS	PALO PINTO	TX70	363	706563	ONA	1978
TEXO	YOUNG	TX90	503	703216	O	1955	THREE NAGS	ECTOR	TX80	135	014078	OA	1991
TEXOLA	WHEELER	TX95	483	703230	N	1977	THREE NINOS	GLASSCOCK	TX80	173	015586	O	1996
TEXOLINE	ERATH	TX70	143	703247	N	1962	THREE RIVERS	LIVE OAK	TX20	297	000107	N	1981
TEXOMA	KNOX	TX90	275	703278	O	1956	THREE SISTERS	SHACKELFORD	TX70	417	706673	O	1957
TEXOMA EAST	KNOX	TX90	275	703309	OA	1956	THREE WAY	EASTLAND	TX70	133	007984	N	1982
TEXOMA NE	KNOX	TX90	275	703340	O	1956	THREE WAY	GARZA	TX85	169	007984	OA	1958
TEXON	REAGAN	TX75	383	703402	ON	1963	THREE-FIFTY	HOWARD	TX80	227	002479	OA	1981
TEXON EAST	REAGAN	TX75	383	010865	ONA	1986	THREE-M	TOM GREEN	TX75	451	012642	OA	1988
TEXON NORTH	REAGAN	TX75	383	703433	O	1967	THREE-O-THREE	GAINES	TX85	165	014138	OA	1991
TEXON SOUTH	REAGAN	TX75	383	703464	ONA	1968	THREET	ARCHER	TX90	009	706797	O	1958
TEXON WEST	REAGAN	TX75	383	703495	OA	1964	THREE-T	ARCHER	TX90	009	012643	OA	1988
TEX-PAC	GAINES	TX85	165	702658	ONA	1956	THREET SOUTH	ARCHER	TX90	009	706828	O	1959
TEX-PAC SOUTH	GAINES	TX85	165	702665	O	1975	THREE-WAY	ARCHER	TX90	009	706735	O	1951
TEX-SIN	GAINES	TX85	165	702689	OA	1962	THREE-WAY EAST	ARCHER	TX90	009	706766	OA	1961
TEX-SIN NE	GAINES	TX85	165	702711	ON	1973	THRIFTY	BROWN	TX70	049	706859	OA	1946
TEXTOR	THROCKMORTON	TX70	447	003514	O	1998	THRIFTY NORTH	BROWN	TX70	049	010867	O	1986
THALIA	FOARD	TX90	155	703790	ONA	1947	THRIFTY SOUTH	BROWN	TX70	049	004541	OA	1983
THALIA NORTH	FOARD	TX90	155	703821	OA	1965	THRIFTY WEST	BROWN	TX70	049	014489	O	1992
THALIA WEST	FOARD	TX90	155	703852	OA	1972	THRKMTN. LC -95-	THROCKMORTON	TX70	447	015529	O	1996
THANKSGIVING	DUVAL	TX40	131	703883	ONA	1955	THROCKMORTON EAST	THROCKMORTON	TX70	447	011606	ON	1987
THANKSGIVING	NOLAN	TX70	353	703883	OA	1981	THROCKMORTON CO REGULAR	THROCKMORTON	TX70	447	706890	ONA	1924
THANKSGIVING SOUTH	DUVAL	TX40	131	703914	ONA	1968	THROCKMORTON NORTH	THROCKMORTON	TX70	447	706921	OA	1959
THE DOXOLOGY	HIDALGO	TX40	215	002950	N	1998	THROCKMORTON L&C 116	THROCKMORTON	TX70	447	015530	O	1996
THE PRINCE	JACKSON	TX20	239	015059	N	1994	THROCKMORTON NORTH	THROCKMORTON	TX70	447	706952	OA	1950
THE RAPTURE	LAVACA	TX20	285	004298	N	1997	THROCKMORTON NW	THROCKMORTON	TX70	447	706962	OA	1973
THE RUB	JACKSON	TX20	239	015060	N	1993	THROCKMORTON SE	THROCKMORTON	TX70	447	006511	OA	1984
THE RWA	VICTORIA	TX20	469	016463	OA	1999	THROCKMORTON SOUTH						



TEXAS

Field Name	County Name	State Sub	Co Code	Field Code	Field Disc Type	Year	Field Name	County Name	State Sub	Co Code	Field Code	Field Disc Type	Year
TIGNER	FORT BEND	TX30	157	002647	N	1999	TOKIO WEST	YOAKUM	TX85	501	722431	OA	1977
TIGRE GRANDE	ZAPATA	TX40	505	012294	N	1987	TOLAR	FISHER	TX70	151	711270	ONA	1950
TJERINA-CANALES-BLUCHER	JIM WELLS	TX40	249	707913	ONA	1941	TOLAR EAST	FISHER	TX70	151	711301	N	1965
TJERINA-CANALES-BLUCHER	KLEBERG	TX40	273	707913	ONA	1941	TOLBERT	STEPHENS	TX70	429	711332	N	1952
TJERINA-CNLS-BLUCHR EAST	KLEBERG	TX40	273	707944	ONA	1966	TOLBERT	WILBARGER	TX90	487	711332	OA	1946
TILDEN EAST	MCMULLEN	TX10	311	708068	N	1977	TOLBERT EAST	WILBARGER	TX90	487	007988	OA	1981
TILDEN SE	MCMULLEN	TX10	311	708130	O	1954	TOLSON	VICTORIA	TX20	469	711487	N	1954
TILDEN SOUTH	MCMULLEN	TX10	311	708161	ONA	1955	TOM	HOWARD	TX80	227	711518	OA	1984
TILGHMAN	JACK	TX90	237	708223	ON	1949	TOM	KING	TX85	269	711518	N	1979
TILLERSON	OCHILTREE	TX95	357	006725	N	1984	TOM	THROCKMORTON	TX70	447	711518	OA	1966
TILLERY	SCHLEICHER	TX75	413	708254	ONA	1953	TOM ALLEN	JIM HOGG	TX40	247	711549	OA	1962
TILLERY NW	SCHLEICHER	TX75	413	708285	ON	1968	TOM B	KING	TX85	269	711580	OA	1952
TILLERY SOUTH	SCHLEICHER	TX75	413	708316	N	1968	TOM BOMAR	RUNNELS	TX75	399	010223	OA	1985
TILLERY SW	SCHLEICHER	TX75	413	708347	ONA	1953	TOM CAT	SHACKELFORD	TX70	417	010634	N	1995
TILLMON	LIMESTONE	TX50	293	708378	N	1969	TOM DARLING	HASKELL	TX70	207	711745	OA	1973
TILTIN TOM	STONEWALL	TX70	433	015343	O	1994	TOM EAST	BROOKS	TX40	047	017178	N	2001
TILTON	CALLAHAN	TX70	059	708409	N	1979	TOM GRAHAM	JIM WELLS	TX40	249	711766	ONA	1938
TIM MITCHELL	PARKER	TX70	367	001362	N	1981	TOM GRAHAM NORTH	JIM WELLS	TX40	249	711797	ONA	1965
TIMBER CREEK	COOKE	TX90	097	708502	ONA	1963	TOM GRAHAM WEST	JIM WELLS	TX40	249	711828	ON	1945
TIMES	WILBARGER	TX90	487	708626	OA	1969	TOM J	BRAZOS	TX30	041	008347	O	1980
TIMI	DUVAL	TX40	131	012644	N	1988	TOM KETCHUM	IRION	TX75	235	711844	ONA	1975
TIMMINS	HARRISON	TX60	203	013530	N	1988	TOM LYNE	LIVE OAK	TX20	297	711859	ONA	1948
TIMMONS	PARKER	TX70	367	001363	N	1980	TOM LYNE EAST	LIVE OAK	TX20	297	711890	N	1961
TIMN	STEPHENS	TX70	429	009642	OA	1982	TOM LYNE NE	LIVE OAK	TX20	297	711905	ONA	1973
TIMN II	STEPHENS	TX70	429	004056	O	1982	TOM LYNE NORTH	LIVE OAK	TX20	297	711921	ON	1966
TIMPSON	SHELBY	TX60	419	708750	ONA	1964	TOM LYNE WEST	LIVE OAK	TX20	297	006726	N	1982
TIMPSON NE	SHELBY	TX60	419	708766	N	1976	TOM M	VAL VERDE	TX10	465	002483	N	1982
TIMPSON NORTH	SHELBY	TX60	419	708769	N	1981	TOM MEDDERS	MONTAGUE	TX90	337	711952	O	1952
TIMS	JONES	TX70	253	015062	O	1994	TOM MILLER	RUNNELS	TX75	399	015747	OA	1995
TIN CUP	EASTLAND	TX70	133	708812	OA	1978	TOM OCONNOR	REFUGIO	TX20	391	711983	ONA	1934
TIN TOP LIME	PARKER	TX70	367	016751	N	1985	TOM OCONNOR NORTH	REFUGIO	TX20	391	712014	O	1959
TINA NELL	ANDERSON	TX60	001	708843	O	1967	TOM PETTY	ARCHER	TX90	009	712045	O	1956
TINA NYCE	MONTAGUE	TX90	337	009347	OA	1985	TOM RANCH	MARTIN	TX80	317	006727	OA	1984
TINDALL	EASTLAND	TX70	133	001364	OA	1979	TOM ROBERTS	ECTOR	TX80	135	712107	OA	1955
TINDOL	LIVE OAK	TX20	297	005281	N	1997	TOM SHEARMAN	WEBB	TX40	479	712123	N	1977
TINER	JONES	TX70	253	708905	OA	1955	TOM STEELE	RUSK	TX60	401	712138	O	1962
TINK	MCCULLOCH	TX75	307	003947	N	1983	TOM T	CROCKETT	TX75	105	712153	OA	1978
TINSLEY	DE WITT	TX20	123	708936	N	1964	TOM WALSH	WEBB	TX40	479	712200	ONA	1959
TINTOP	PARKER	TX70	367	709025	N	1975	TOM WALSH WEST	WEBB	TX40	479	012297	N	1985
TINTOP EAST	PARKER	TX70	367	709029	N	1961	TOMAHAWK	HOWARD	TX80	227	712231	O	1994
TINY TIM	TOM GREEN	TX75	451	013086	O	1989	TOMAHAWK	MARTIN	TX80	317	712231	O	1994
TIO AYOLA	BROOKS	TX40	047	709045	ON	1974	TOMAS	WEBB	TX40	479	712246	N	1972
TIO PANCHON	KLEBERG	TX40	273	709060	N	1962	TOMATO	NOLAN	TX70	353	015423	O	1995
TIOGA EAST	GRAYSON	TX90	181	709122	OA	1953	TOMBALL	HARRIS	TX30	201	712262	ONA	1933
TIP	RUSK	TX60	401	010221	N	1985	TOMBALL	MONTGOMERY	TX30	339	712262	ONA	1933
TIPH'ERETH GLORY TO GOD	YOUNG	TX90	503	014299	O	1992	TOMBALL EAST	HARRIS	TX30	201	712293	N	1965
TIPPECANOE	LIPSCOMB	TX95	295	014173	N	1991	TOMBALL NE	HARRIS	TX30	201	712324	N	1955
TIPPEN	COTTE	TX85	101	709246	ONA	1964	TOMBALL NE	MONTGOMERY	TX30	339	712324	N	1955
TIPPEN SE	COTTE	TX85	101	709277	OA	1969	TOMBALL SE	HARRIS	TX30	201	712355	ONA	1954
TIPPEN SOUTH	COTTE	TX85	101	709292	N	1978	TOMBALL SOUTH	HARRIS	TX30	201	712386	N	1963
TIPPEN SW	COTTE	TX85	101	709308	ONA	1967	TOMBALL WEST	HARRIS	TX30	201	712417	ONA	1954
TIPPETT	CROCKETT	TX75	105	709339	ONA	1947	TOM-BOB	RUNNELS	TX75	399	711611	O	1954
TIPPETT	PECOS	TX80	371	709339	ONA	1947	TOMCHUCK	RUNNELS	TX75	399	712448	ONA	1963
TIPPETT EAST	CROCKETT	TX75	105	709370	ON	1955	TOMERLIN NW	PARKER	TX70	367	007989	N	1982
TIPPETT NORTH	CROCKETT	TX75	105	709401	ONA	1961	TOMLAW	PECOS	TX80	371	712510	OA	1968
TIPPETT SOUTH	CROCKETT	TX75	105	709432	ONA	1958	TOMLAW NW	PECOS	TX80	371	712541	O	1969
TIPPETT SOUTH	PECOS	TX80	371	709432	ONA	1958	TOMLIN	EASTLAND	TX70	133	001371	N	1979
TIPPETT SW	CROCKETT	TX75	105	007986	OA	1980	TOMPKINS	STONEWALL	TX70	433	712572	OA	1955
TIPPETT SW	PECOS	TX80	371	007986	OA	1980	TOMPKINS EAST	STONEWALL	TX70	433	712603	O	1960
TIPPETT WEST	CROCKETT	TX75	105	709463	ONA	1966	TOMPKINS WEST	STONEWALL	TX70	433	712665	O	1957
TIPPETT WEST	PECOS	TX80	371	709463	ONA	1966	TOM-RAY	DIMMIT	TX10	127	712076	ONA	1969
TIPPIE	JACKSON	TX20	239	015063	N	1994	TOMS	MONTAGUE	TX90	337	016981	O	2001
TIPPLE	JACKSON	TX20	239	014826	N	1994	TONI -C-	KENT	TX85	263	712812	OA	1972
TIPTON	JACK	TX90	237	709525	ONA	1981	TONTO	PARKER	TX70	367	713130	N	1979
TIPTON	STEPHENS	TX70	429	709525	ONA	1949	TONTO	SCURRY	TX85	415	713130	OA	1955
TIPTON	TAYLOR	TX70	441	709525	OA	1983	TONTO NE	SCURRY	TX85	415	713161	OA	1966
TIPTON EAST	STEPHENS	TX70	429	709556	N	1962	TONTO NORTH	SCURRY	TX85	415	713166	OA	1975
TIPTON NORTH	STEPHENS	TX70	429	709587	OA	1953	TONY	HASKELL	TX70	207	006174	OA	1983
TIRA EAST	HOPKINS	TX50	223	007987	O	1982	TONY P	JONES	TX70	253	016736	O	1987
TISDALE	SCHLEICHER	TX75	413	709618	O	1962	TONY PAUL	JONES	TX70	253	010224	OA	1985
TIVOLI	REFUGIO	TX20	391	709804	O	1952	TOOLAN	NACOGDOCHES	TX60	347	002484	ONA	1982
TIVOLI SOUTH	REFUGIO	TX20	391	002482	OA	1981	TOOLAN	RUSK	TX60	401	002484	ONA	1982
TJB	PALO PINTO	TX70	363	001365	N	1980	TOOMBS	TAYLOR	TX70	441	713347	O	1950
TJB	WISE	TX90	497	001365	OA	1982	TOOTER	HOWARD	TX80	227	016164	O	1996
TJN	JACK	TX90	237	008346	OA	1982	TOP HAT	BOWIE	TX60	037	012645	OA	1988
TLOC	TERRY	TX85	445	001366	OA	1980	TOP NORRIS	YOUNG	TX90	503	713378	O	1969
TMBRING	REEVES	TX60	389	017019	ON	2001	TOPAZ	RED RIVER	TX60	367	713440	O	1995
T-N-T	KNOX	TX90	275	015842	O	1987	TOPPER	EASTLAND	TX70	133	003949	OA	1983
TOADFLAX	POLK	TX30	373	017643	N	2004	TOPSY	JACKSON	TX20	239	713471	N	1994
TOALSON	FRIO	TX10	163	710185	OA	1963	TORCH	ZAVALA	TX10	507	713533	ONA	1958
TOBACCO CREEK	DAWSON	TX85	115	013945	O	1991	TORCH EAST	ZAVALA	TX10	507	006938	ONA	1984
TOBE	GARZA	TX85	169	710278	OA	1951	TORCH NORTH	ZAVALA	TX10	507	713544	N	1973
TOBE NORTH	GARZA	TX85	169	010222	OA	1985	TORDILLA	KENEDY	TX40	261	713626	N	1963
TOBE SOUTH	GARZA	TX85	169	710309	O	1966	TORDILLA	WILLACY	TX40	489	713626	N	1974
TOBIN INCA	KARNES	TX20	255	710433	N	1954	TORDILLA NORTH NC	KENEDY	TX40	261	006079	N	1998
TOBORG	CROCKETT	TX75	105	710464	OA	1928	TORDILLA SW	WILLACY	TX40	489	015344	N	1994
TOBORG	PECOS	TX80	371	710464	OA	1928	TORDILLA-NC	WILLACY	TX40	489	015763	N	1995
TOBOSA	THROCKMORTON	TX70	447	001367	OA	1981	TORDILLO CREEK	WEBB	TX40	479	713657	N	1969
TOBY	GALVESTON	TX30	167	005653	N	1991	TORIAN	SAN PATRICIO	TX40	409	001372	N	1980
TOBY J	STEPHENS	TX70	429	001368	N	1943	TORNADO ALLEY	OCHILTREE	TX95	357	007990	N	1981
TOCO	ARCHER												

Field Name	County Name	State Sub	Co Code	Field Code	Field Disc Type Year	Field Name	County Name	State Sub	Co Code	Field Code	Field Disc Type Year
TRABOW	GARZA	TX85	169	714840	OA 1976	TRIPP	GAINES	TX85	165	718168	OA 1964
TRACE	HARRISON	TX60	203	714903	OA 1973	TRIPP HILL	JACK	TX90	237	011878	ONA 1987
TRACE NORTH	HARRISON	TX60	203	714949	OA 1975	TRI-RUE	SCURRY	TX85	415	716990	OA 1956
TRACI	COLEMAN	TX70	083	006608	OA 1984	TRI-RUE NE	SCURRY	TX85	415	717021	OA 1965
TRACKER	CALLAHAN	TX70	059	010225	OA 1985	TRI-SEARCH	STERLING	TX80	431	014490	O 1991
TRAGETY	PECOS	TX80	371	715223	N 1956	TRISHA	HOOD	TX70	221	013089	N 1988
TRAIN WRECK	REFUGIO	TX20	391	015345	N 1994	TRI-STAR	STONEWALL	TX70	433	717033	O 1973
TRAMMELL	STEPHENS	TX70	429	715533	N 1948	TRITON	RUNNELS	TX75	399	718261	OA 1968
TRAMMELS TRACE	RUSK	TX60	401	015792	N 1995	TRIUMPH	CROCKETT	TX75	105	718317	OA 1992
TRANS	MONTAGUE	TX90	337	715564	O 1955	TRIUMPH	UPTON	TX75	461	718317	OA 1992
TRANSCONTINENTAL	ARCHER	TX90	009	715781	OA 1951	TRIUNE	CHAMBERS	TX30	071	001382	OA 1981
TRANSCONTINENTAL EAST	ARCHER	TX90	009	715812	O 1955	TRI-WE	SCURRY	TX85	415	717052	OA 1958
TRANSCONTINENTAL WEST	ARCHER	TX90	009	715843	O 1957	TRIX-LIZ	RED RIVER	TX60	387	718416	OA 1950
TRANSPORT	WEBB	TX40	479	013531	N 1989	TRIX-LIZ	TITUS	TX60	449	718416	OA 1950
TRANS-TEX	WHARTON	TX30	481	715595	ONA 1953	TRIX-LIZ EAST	TITUS	TX60	449	718447	OA 1960
TRANSWESTERN REDSTONE	CLAY	TX90	077	013947	O 1991	TRIX-LIZ NORTH	TITUS	TX60	449	718478	OA 1960
TRANSWESTERN ST JUDE	ARCHER	TX90	009	013313	O 1989	TRM	ZAVALA	TX10	507	002487	N 1980
TRAVIS	THROCKMORTON	TX70	447	716184	OA 1953	TROJAN	FISHER	TX70	151	013316	OA 1989
TRAVIS COUNTY SCHOOL	THROCKMORTON	TX70	447	716193	OA 1974	TROJAN HORSE	LEON	TX50	289	014067	N 1991
TRAVIS HIGGINS	MAVERICK	TX10	323	015064	N 1994	TROOPER	NAVARRO	TX50	349	002488	OA 1985
TRAVIS WARD	JIM HOGG	TX40	247	006175	N 1983	TROPIC	STEPHENS	TX70	429	011879	ONA 1987
TRAVIS WARD EAST	JIM HOGG	TX40	247	011278	N 1986	TROPORO	CRANE	TX80	103	718509	OA 1957
TRAWICK	NACOGDOCHES	TX60	347	716246	ON 1949	TROPORO	PECOS	TX80	371	718509	OA 1957
TRAWICK	RUSK	TX60	401	716246	ON 1949	TROPORO EAST	CRANE	TX80	103	718513	N 1981
TRAWICK EAST	NACOGDOCHES	TX60	347	011279	N 1987	TROPORO NORTH	CRANE	TX80	103	718524	OA 1979
TRAWICK NE	RUSK	TX60	401	716256	ONA 1972	TROPORO NORTH	PECOS	TX80	371	718524	OA 1979
TRAWICK NORTH	RUSK	TX60	401	716259	ONA 1973	TROSPER	LIPSCOMB	TX95	295	718540	ONA 1964
TRAWICK SW	ANDERSON	TX60	001	001377	OA 1981	TROSPER SOUTH	LIPSCOMB	TX95	295	014140	O 1992
TRAYLOR	JACKSON	TX20	239	716303	ONA 1977	TROUP	CHEROKEE	TX60	073	718571	ONA 1954
TRAYLOR ISLAND	ARANSAS	TX40	007	716339	N 1981	TROUP EAST	MITCHELL	TX60	423	718602	ONA 1964
TRAYLOR ISLAND	NUECES	TX40	355	716339	N 1954	TROUP WEST	CHEROKEE	TX60	073	718633	ON 1964
TRC	DIMMIT	TX10	127	006512	ONA 1983	TROUT	WHEELER	TX95	483	014068	N 1991
TREASURE ISLE	GALVESTON	TX30	167	015065	N 1993	TROW	TAYLOR	TX70	441	006319	OA 1984
TREBMAL	BASTROP	TX10	021	011877	OA 1984	TROY	THROCKMORTON	TX70	447	718881	OA 1960
TREES	TRINITY	TX30	455	716432	N 1974	TROY NE	THROCKMORTON	TX70	447	001383	OA 1981
TREES RANCH	PECOS	TX80	371	716463	OA 1963	TROYLAW	CROCKETT	TX75	105	719017	ON 1978
TREK	CROCKETT	TX75	105	017138	N 2002	TRUAX	COLEMAN	TX70	083	719036	ONA 1958
TREML	LIPSCOMB	TX95	295	007224	N 1998	TRUBY	JONES	TX70	253	719067	OA 1951
TRENFIELD	LIPSCOMB	TX95	295	006609	ONA 1983	TRUBY NE	JONES	TX70	253	719098	OA 1955
TRENT	TAYLOR	TX70	441	716587	O 1942	TRUBY NORTH	JONES	TX70	253	719129	OA 1951
TRENT NORTH	JONES	TX70	253	716618	O 1956	TRUBY NW	JONES	TX70	253	001384	OA 1981
TRENT SOUTH	TAYLOR	TX70	441	716649	O 1953	TRUBY SOUTH	JONES	TX70	253	719144	OA 1976
TRES ALAS	CLUBBERSON	TX80	109	716757	N 1979	TRUBY SW	JONES	TX70	253	001385	OA 1981
TRES AMIGOS	GLASSCOCK	TX80	173	013165	OA 1989	TRUBY WEST	JONES	TX70	253	003540	OA 1998
TRES CORONAS	VICTORIA	TX20	469	012648	N 1988	TRUBYKIRK	JONES	TX70	253	719160	O 1958
TRES ENCINOS	BROOKS	TX40	047	716773	ONA 1961	TRUCE WEST	JACK	TX90	237	007991	OA 1982
TRES FRIJOLES	WHARTON	TX30	481	015066	N 1994	TRUE	YOUNG	TX90	503	719191	OA 1957
TRES TIEMPOS	VICTORIA	TX20	469	013314	OA 1989	TRUE BLUE GAIL	STONEWALL	TX70	433	015953	O 1996
TRES TOROS	LIVE OAK	TX20	297	012649	ONA 1988	TRUE SOUTH	YOUNG	TX90	503	009499	OA 1984
TRES VAQUEROS	THROCKMORTON	TX70	447	716821	OA 1974	TRUKTON	RUSK	TX60	401	719236	N 1980
TREVINO	ZAPATA	TX40	505	716835	N 1956	TRULL	MATAGORDA	TX30	321	719253	ONA 1957
TREW	OCHILTREE	TX95	357	016794	N 2001	TRULL NORTH	MATAGORDA	TX30	321	719284	ON 1962
TREY	TAYLOR	TX70	441	716845	OA 1977	TRULLOCK	MITCHELL	TX80	335	719346	O 1951
TREY PET I	LIVE OAK	TX20	297	006513	OA 1983	TRUSCOTT	KNOX	TX90	275	719532	O 1953
TRI BAR	LA SALLE	TX10	283	716860	N 1975	TRUSCOTT SW	KNOX	TX90	275	719552	OA 1976
TRI BAR NORTH	LA SALLE	TX10	283	005396	OA 1983	TSESMELIS	JIM WELLS	TX40	249	719687	ONA 1956
TRI BAR SOUTH	WEBB	TX40	479	012299	N 1985	TSESMELIS EAST	JIM WELLS	TX40	249	719718	N 1956
TRI CHANNEL	NUECES	TX40	355	716866	ON 1958	TSESMELIS WEST	JIM WELLS	TX40	249	719749	N 1978
TRI CITATION	STEPHENS	TX70	429	012300	N 1987	TSTAR	HOCKLEY	TX85	219	015565	O 1996
TRI MERCHANT	JONES	TX70	253	012650	OA 1988	TSUNAMI	POLK	TX30	373	012080	OA 1987
TRI MITCHELL	THROCKMORTON	TX70	447	012651	OA 1988	TT	WILBARGER	TX90	487	695140	OA 1949
TRIAD	JACK	TX90	237	717083	OA 1954	TTAC	DICKENS	TX85	125	014609	O 1993
TRIANGLE -H-	COLEMAN	TX70	083	009348	ONA 1985	TUBB	HOWARD	TX80	227	719850	O 1995
TRIANGLE LANE	CLAY	TX90	077	717114	O 1951	TUCKCO	EASTLAND	TX70	133	006610	OA 1984
TRIANGLE RANCH	COTTE	TX85	101	717145	O 1968	TUCKER	CRANE	TX80	103	719881	OA 1946
TRIANGLES HEADQUARTERS	FOARD	TX90	155	011280	O 1987	TUCKER	IRION	TX75	235	719881	OA 1978
TRICE	WOOD	TX60	499	717300	OA 1951	TUCKER	JACK	TX90	237	719881	N 1979
TRI-CITIES	HENDERSON	TX50	213	716897	ONA 1941	TUCKER TREND	BASTROP	TX10	021	008746	OA 1984
TRI-CITIES NE	HENDERSON	TX50	213	016544	OA 2000	TUCKERS	COLEMAN	TX70	083	013636	N 1990
TRI-CITIES NORTH	HENDERSON	TX50	213	716904	N 1977	TUCKER-WEST POINT	LYNN	TX85	305	003758	O 1997
TRI-CITY BEACH	CHAMBERS	TX30	071	003951	N 1983	TUCKER-WRIGHT	SCHLEICHER	TX75	413	719943	OA 1965
TRICKHAM	BROWN	TX70	049	717331	N 1953	TUCKMAR	MENARD	TX75	327	719974	ON 1954
TRICKHAM	COLEMAN	TX70	083	717331	ONA 1953	TUCKMAR NE	MENARD	TX75	327	720005	O 1962
TRICORE	WICHITA	TX90	485	011281	O 1987	TUCKMAR SOUTH	MENARD	TX75	327	720036	ONA 1960
TRIFINA	WILBARGER	TX90	487	002486	OA 1981	TUFBOW	GARZA	TX85	169	720084	OA 1976
TRIGG	REAGAN	TX75	383	013948	N 1990	TUFFY	OCHILTREE	TX95	357	720098	N 1996
TRIGOOD	SHACKELFORD	TX70	417	717455	O 1950	TUFFY	ROBERTS	TX95	393	720098	N 1996
TRINIDAD	HENDERSON	TX50	213	717672	N 1966	TUGGLE	THROCKMORTON	TX70	447	002284	OA 1977
TRINIDAD SE	HENDERSON	TX50	213	003952	N 1983	TULE LAKE	NUECES	TX40	355	008351	N 1982
TRINIDAD SOUTH	HENDERSON	TX50	213	717686	OA 1978	TULE LAKE NE	NUECES	TX40	355	004058	OA 1982
TRINIDAD SOUTH	NAVARRO	TX50	349	717686	OA 1978	TULETA	BEE	TX20	025	720253	ONA 1932
TRINITY	EASTLAND	TX70	133	717703	OA 1979	TULETA EAST	BEE	TX20	025	720284	ON 1953
TRINITY	HOUSTON	TX60	225	717703	ONA 1934	TULETA NORTH	BEE	TX20	025	720315	N 1961
TRINITY	WALKER	TX30	471	717703	N 1987	TULETA SOUTH	BEE	TX20	025	720346	ONA 1958
TRINITY	YOUNG	TX90	503	717703	OA 1977	TULETA WEST	BEE	TX20	025	720377	ONA 1937
TRINITY BAY	CHAMBERS	TX30	071	717734	ONA 1950	TULETA-WILCOX SOUTH	BEE	TX20	025	720381	N 1957
TRINITY BAY EAST	CHAMBERS	TX30	071	011019	OA 1986	TULIE	COLEMAN	TX70	083	720394	ONA 1978
TRINITY BAY WEST	CHAMBERS	TX30	071	717765	ONA 1957	TULIE	RUNNELS	TX75	399	720394	OA 1979
TRINITY NORTH	HOUSTON	TX60	225	013315	N 1989	TULL	HASKELL	TX70	207	720501	O 1955
TRINITY RIVER DELTA	CHAMBERS	TX30	071	717827	ONA 1956	TULLOS	STEPHENS	TX70	429	720625	OA 1964
TRINITY TRACE	DICKENS	TX85	125	011609	OA 1987	TULLY	FRANKLIN	TX60	159	008031	OA 1979
TRINITY WEST	HOUSTON	TX60	225	717858	O 1967	TULLY SW	FRANKLIN	TX60	159	011282	O 1987
TRIPLE A	SAN PATRICIO	TX40	409	717889	ONA 1950	TULSITA	BEE	TX20	025	720749	OA 1938
TRIPLE A WEST	SAN PATRICIO	TX40	409	717920	O 1955	TULSITA-WILCOX	BEE	TX20	025	720780	ONA 1944
TRIPLE B	NOLAN	TX70	353	015426	O 1995	TULSITA-WILCOX	GOLIAD	TX20	175	720780	ONA 1944
TRIPLE C	STERLING	TX80	431	717939	ONA 1973	TULSITA-WILCOX	KARNES	TX20	255	720780	ONA 1944
TRIPLE CREEK	TYLER	TX30	457	017731	N 2004	TUMBLEWEED	DICKENS	TX85	125	720811	OA 1985
TRIPLE CROWN	STEPHENS	TX70	429	016157	N 1994	TUMBLEWEED	KING	TX85	269	720811	OA 1985
TRIPLE CROWNE	BROOKS	TX40	047	017155	N 2001	TUMBLEWEED NE	KING	TX85	269	012855	O 1988
TRIPLE D	DAWSON	TX85	115	717951	OA 1958	TUMBLEWEED NORTH	DICKENS	TX85	125	013564	OA 1990
TRIPLE D SOUTH	DAWSON	TX85	115	717982	O 1963	TUMBLEWEED NW	DICKENS	TX85	125	011283	OA 1986
TRIPLE H	COLEMAN	TX70	083	001380	ONA 1979	TUMBLEWEED WEST	DICKENS	TX85	125	012081	OA 1987
TRIPLE HEAT	JONES	TX70	253	015346	O 1995	TUNDR	VAN ZANDT	TX50	467	720842	ONA 1944
TRIPLE M	HOWARD	TX80	227	718013	N 1984	TUNIS CREEK	PECOS	TX80	371	720873	OA 1964
TRIPLE M	MARTIN	TX80	317	718013	OA 1963	TUNIS CREEK EAST	HOWARD	TX80	227	004059	OA 1983
TRIPLE M	STERLING	TX80	431	718013	OA 1963	TUNIS CREEK EAST	PECOS	TX80	371	004059	OA 1983
TRIPLE POINT	SAN JACINTO	TX30	407	001381	N 1980	TUNIS EAST	BURLESON	TX70	301	002285	OA 1979
TRIPLE T	JONES	TX70	253	014828	O 1993	TUNSTALL	LOVING	TX80	301	720966	ONA 1947
TRIPLE-N	ANDREWS	TX80	003	718044	OA 1952	TUNSTALL EAST	REEVES	TX80	389		

# TEXAS

Field Name	County Name	State Sub	Co Code	Field Code	Field Type	Disc Year	Field Name	County Name	State Sub	Co Code	Field Code	Field Type	Disc Year
TURKEY	HARDEMAN	TX90	197	721245	OA	1981	U S M	PECOS	TX80	371	725982	OA	1964
TURKEY BAYOU	TYLER	TX30	457	015347	ON	1994	U S STEEL	CHAMBERS	TX30	071	002290	N	1981
TURKEY CREEK	LEE	TX30	287	721307	O	1986	U T P	GAINES	TX85	165	726013	O	1970
TURKEY CREEK	NUECES	TX40	355	721307	ONA	1938	U1-CB	MAVERICK	TX10	323	016907	N	2001
TURKEY CREEK	ZAVALA	TX10	507	721307	N	1983	UDEC	WEBB	TX40	479	726296	N	1973
TURKEY CREEK NORTH	NUECES	TX40	355	721400	O	1955	U-KNO	DAWSON	TX85	115	012857	O	1988
TURKEY CREEK NORTH	SAN PATRICIO	TX40	409	721400	N	1955	ULANDER	TAYLOR	TX70	441	726805	OA	1955
TURKEY CREEK SOUTH	NUECES	TX40	355	721462	N	1950	U-LAZY -S-	BORDEN	TX85	033	725889	OA	1957
TURKEY DRAW BECK RANCH	CONCHO	TX75	095	007212	N	1997	U-LAZY -S- WEST	BORDEN	TX85	033	011022	O	1986
TURKEY FEATHERS	IRION	TX75	235	721504	OA	1977	ULBIG	MONTAGUE	TX90	337	726836	OA	1952
TURKEY HILL	HASKELL	TX70	207	721524	ONA	1982	ULMER	ERATH	TX70	143	726867	N	1987
TURKEY HILL NORTH	HASKELL	TX70	207	009350	OA	1985	ULRICH	HARRIS	TX30	201	726929	ON	1966
TURKEY HILL WEST	HASKELL	TX70	207	011284	N	1986	ULRICH EAST	CHAMBERS	TX30	071	015620	O	1994
TURKEY ROOST	SCHLEICHER	TX75	413	721679	N	1964	ULTRA	TAYLOR	TX70	441	726960	OA	1955
TURKEY RUN	COLEMAN	TX70	083	002286	N	1981	UMBRELLA NORTH	WEBB	TX40	479	727081	N	1976
TURKEY TRACK	HUTCHINSON	TX95	233	721710	N	1992	UMBRELLA POINT	CHAMBERS	TX30	071	727084	ONA	1957
TURKEY TROT	CONCHO	TX75	095	015069	N	1993	UMBRELLA POINT EAST	CHAMBERS	TX30	071	727115	O	1963
TURLINGTON	HENDERSON	TX50	213	005400	N	1983	UMBRELLA POINT NE	CHAMBERS	TX30	071	016397	N	1997
TURNAROUND	CALLAHAN	TX70	059	002287	OA	1981	UMBRELLA POINT NW	CHAMBERS	TX30	071	002291	N	1980
TURNBOW	HASKELL	TX70	207	722020	OA	1961	UMBRELLA POINT SE	CHAMBERS	TX30	071	727131	N	1978
TURNBOW NE	HASKELL	TX70	207	722051	O	1969	UMBRELLA POINT WEST	CHAMBERS	TX30	071	727146	ONA	1969
TURNBOW NORTH	HASKELL	TX70	207	722082	OA	1967	UMBRELLA SOUTH	WEBB	TX40	479	727152	N	1976
TURNBOW SOUTH	HASKELL	TX70	207	722113	OA	1966	UN FRIJOLES	WHARTON	TX30	481	015071	N	1994
TURNBULL	JACKSON	TX20	239	722144	N	1955	UNA MAS	LOVING	TX80	301	011023	OA	1986
TURNER	LIPSCOMB	TX95	295	722175	ONA	1956	UNA MAS	REEVES	TX80	389	011023	OA	1986
TURNER	MONTAGUE	TX90	337	722175	O	1941	UNA WEST	VICTORIA	TX20	469	727239	ONA	1961
TURNER	OCHILTREE	TX95	357	722175	ONA	1956	UNBEEELIEVABLE	CALLAHAN	TX70	059	008747	OA	1984
TURNER & WEST	YOUNG	TX90	503	722206	O	1949	UNCERTAIN	HARRISON	TX60	203	009645	N	1983
TURNER EAST	OCHILTREE	TX95	357	001959	N	1981	UNCLE BEN	JACKSON	TX20	239	015072	N	1994
TURNER GREGORY	MITCHELL	TX80	335	722299	OA	1956	UNCLE JACK	JONES	TX70	253	016159	N	1996
TURNER RANCH	TOM GREEN	TX75	451	004060	O	1982	UNDERWOOD	COOKE	TX90	097	727363	OA	1951
TURNER SE	OCHILTREE	TX95	357	722357	N	1980	UNDERWOOD	GLASSCOCK	TX80	173	727363	OA	1979
TURNER SOUTH	OCHILTREE	TX95	357	722361	N	1961	UNDERWOOD-RAY	MONTAGUE	TX90	337	727394	O	1952
TURNER WADE	SHACKELFORD	TX70	417	016158	N	1994	UNION	ANDREWS	TX80	003	727611	OA	1943
TURNERY	EDWARDS	TX10	137	722454	OA	1939	UNION CEMETERY	MONTAGUE	TX90	337	015793	O	1996
TURPENTINE	JASPER	TX30	241	722485	OA	1966	UNION HILL	PALO PINTO	TX70	363	727983	N	1983
TURTLE BAY	CHAMBERS	TX30	071	722547	ONA	1935	UNION HILL	STEPHENS	TX70	429	727983	OA	1952
TURTLE BAY EAST	CHAMBERS	TX30	071	722578	ON	1943	UNION SCHOOL	TERRY	TX85	445	008650	OA	1984
TURTLE BAY WEST	CHAMBERS	TX30	071	722609	OA	1962	UNIT	LIPSCOMB	TX95	295	001958	N	1980
TURTLE BAYOU	CHAMBERS	TX30	071	722640	O	1952	UNITED	GUADALUPE	TX10	187	728727	O	1944
TURTLE CREEK	MATAGORDA	TX30	321	722675	N	1982	UNITED WESTERN	COLEMAN	TX70	083	728758	ONA	1952
TURTLE POINT	MATAGORDA	TX30	321	006878	N	1984	UNIVERSITY	UPTON	TX75	461	728882	OA	1985
TUSA	LAVACA	TX20	285	002493	N	1979	UNIVERSITY 101	SCHLEICHER	TX75	413	729130	OA	1952
TUSCOLA	TAYLOR	TX70	441	722733	O	1951	UNIVERSITY 29	CROCKETT	TX75	105	009646	OA	1981
TUSCOLA EAST	TAYLOR	TX70	441	722764	O	1961	UNIVERSITY 30	CROCKETT	TX75	105	009355	OA	1985
TUSCOLA NORTH	TAYLOR	TX70	441	722795	OA	1955	UNIVERSITY 30-32	CROCKETT	TX75	105	728903	N	1974
TUSH-HOG	BRAZORIA	TX30	039	012082	O	1987	UNIVERSITY 31	CROCKETT	TX75	105	004196	N	1980
TUTOR	STEPHENS	TX70	429	009351	OA	1985	UNIVERSITY 53	IRION	TX75	235	729107	N	2002
TUTTLE	THROCKMORTON	TX70	447	722981	OA	1950	UNIVERSITY 53	SCHLEICHER	TX75	413	729107	OA	1976
TUTTLE	WICHITA	TX90	485	722981	OA	1951	UNIVERSITY 53 SE	SCHLEICHER	TX75	413	009647	O	1981
TUTTLE	YOUNG	TX90	503	722981	OA	1950	UNIVERSITY 54	SCHLEICHER	TX75	413	729108	OA	1976
TUWETTUWORK	COLEMAN	TX70	083	009352	N	1985	UNIVERSITY 55	SCHLEICHER	TX75	413	009648	OA	1981
TUXEDO	JONES	TX70	253	723105	OA	1966	UNIVERSITY 56	CROCKETT	TX75	105	009965	N	1977
TW	JACKSON	TX20	239	006618	ONA	1984	UNIVERSITY BLOCK 13	ANDREWS	TX80	003	728975	OA	1960
T-W-G	WICHITA	TX90	485	695202	O	1953	UNIVERSITY BLOCK 21	WINKLER	TX80	495	729006	OA	1954
TWIN	HANSFORD	TX95	195	723454	ONA	1954	UNIVERSITY BLOCK 3	ANDREWS	TX80	003	728913	O	1957
TWIN	OCHILTREE	TX95	357	723454	ONA	1954	UNIVERSITY BLOCK 31	CRANE	TX80	103	729037	O	1935
TWIN BASIN	WHARTON	TX30	481	723485	ONA	1947	UNIVERSITY BLOCK 34	TERRELL	TX75	443	729068	N	1970
TWIN BUTTES	TOM GREEN	TX75	451	723516	O	1981	UNIVERSITY BLOCK 34 EAST	TERRELL	TX75	443	729068	N	1975
TWIN CREEK	REFUGIO	TX20	391	723547	ONA	1974	UNIVERSITY BLOCK 39	CROCKETT	TX75	105	729099	O	1946
TWIN EAST	OCHILTREE	TX95	357	723578	N	1958	UNIVERSITY BLOCK 42	CROCKETT	TX75	105	004195	OA	1980
TWIN LAKE	CALLAHAN	TX70	059	002289	ONA	1979	UNIVERSITY BLOCK 6	ANDREWS	TX80	003	728928	OA	1972
TWIN LAKES	JACKSON	TX20	239	723671	ON	1982	UNIVERSITY BLOCK 6	GAINES	TX85	165	728928	OA	1972
TWIN OAKS	LIVE OAK	TX20	297	008353	OA	1980	UNIVERSITY BLOCK 9	ANDREWS	TX80	003	728944	OA	1953
TWIN PEAKS	KING	TX85	269	723784	OA	1972	UNIVERSITY WADDELL	CRANE	TX80	103	729161	ONA	1947
TWIN RIVERS	GONZALES	TX10	177	723795	OA	1981	UNO MAS	ZAVALA	TX10	507	013532	N	1989
TWIN S	HOWARD	TX80	227	015166	O	1994	UNO MAS TIEMPO	ZAPATA	TX40	505	017541	N	2003
TWIN TWISTERS	HEMPHILL	TX95	211	723819	N	1978	UNWISE	WISE	TX90	497	729347	OA	1958
TWITCHELL	OCHILTREE	TX95	357	723826	ONA	1958	UPHAM	JACK	TX90	237	729448	O	1943
TWITTY	COLEMAN	TX70	083	723857	O	1961	UPLAND	UPTON	TX75	461	729479	O	1945
TWITTY	WHEELER	TX95	483	723857	N	1979	UPPER JOHNSON CROSSING	STEPHENS	TX70	429	016161	N	1994
TWO EDS	GRAYSON	TX90	181	004061	OA	1982	UPPER KEECHI CREEK	LEON	TX50	289	007229	OA	1996
TWO EIGHTY-THREE	SHACKELFORD	TX70	417	012083	O	1987	UPSHAW	STONEWALL	TX70	433	729603	OA	1951
TWO FINGERS	LA SALLE	TX10	283	723950	OA	1956	UPSHAW NORTH	STONEWALL	TX70	433	014829	O	1993
TWO FINGERS EAST	LA SALLE	TX10	283	007992	N	1982	UPSHAW WEST	STONEWALL	TX70	433	729614	OA	1978
TWO FINGERS SOUTH	LA SALLE	TX10	283	723981	OA	1960	UPTON	REFUGIO	TX20	391	729665	ON	1970
TWO GEORGES	LOVING	TX80	301	003743	OA	1997	UPTON RANCH	SCHLEICHER	TX75	413	729696	OA	1962
TWO M	MAVERICK	TX10	323	013317	OA	1989	UPTON RANCH	TOM GREEN	TX75	451	729696	OA	1962
TWO POINTS LEFT	JONES	TX70	253	015427	O	1995	URBAN	RUNNELS	TX75	399	729797	OA	1957
TWO RUBIES	HOCKLEY	TX85	219	724093	N	1977	URBAN	TOM GREEN	TX75	451	729797	OA	1957
TWO SCOTTS	GARZA	TX85	169	013166	O	1989	URBAN WEST	RUNNELS	TX75	399	729859	OA	1962
TWO STATES	COCHRAN	TX85	079	724105	OA	1953	URBANA	SAN JACINTO	TX30	407	729890	N	1952
TWO TEE	KNOX	TX90	275	724136	OA	1958	URBANA WEST	SAN JACINTO	TX30	407	729952	N	1971
TWO TIMER	STEPHENS	TX70	429	015348	O	1994	URBANOSKY	GRIMES	TX30	185	006253	OA	1983
TWOEE	COLEMAN	TX70	083	008649	OA	1984	URCY	NOLAN	TX70	353	730014	O	1954
TWOFREDS	LOVING	TX80	301	724198	OA	1957	UREBENO	ZAPATA	TX40	505	730029	N	1977
TWOFREDS	REEVES	TX80	389	724198	OA	1957	UREBENO SOUTH	ZAPATA	TX40	505	002292	N	1980
TWOFREDS	WARD	TX80	475	724198	OA	1957	URSCHL	HEMPHILL	TX95	211	730107	OA	1975
TWOFREDS EAST	LOVING	TX80	301	724229	O	1967	URSCHL	STARR	TX40	427	730107	ONA	1965
TWOFREDS NE	LOVING	TX80	301	724260	O	1959	URSCHL ESTATE	HEMPHILL	TX95	211	007995	N	1982
TWOFREDS NW	LOVING	TX80	301	724291	O	1966	URSCHL RANCH	HEMPHILL	TX95	211	007996	N	1982
TX	REFUGIO	TX20	391	003955	N	1999	USSELTON	MONTAGUE	TX90	337	002495	OA	1981
TYE	TAYLOR	TX70	441	724392	OA	1953	USEX	COLEMAN	TX70	083	006254	ONA	1983
TYE SW	TAYLOR	TX70	441	724423	OA	1957	USSERY	NOLAN	TX70	353	012085	N	1987
TYL	VICTORIA	TX20	469	014074	N	1999	UTEX	COLEMAN	TX70	083	730363	OA	1956
TYLER	SMITH	TX60	423	724454	ONA	1948	UTOPIA	JEFFERSON	TX30	245	730549	N	1999
TYLER DOME	SMITH	TX60	423	009353	N	1985	UTOPIA NORTH	JEFFERSON	TX30	245	016551	O	2000
TYLER EAST	SMITH	TX60	423	724516	OA	1959	V & S	GAINES	TX85	165	731300	OA	1978
TYLER GORDON	BORDEN	TX85	033	013437	O	1989	V DESHAZO	ZAVALA	TX10	507	008653	ONA	1984
TYLER RANCH	MCMULLEN	TX10	311	007993	OA	1982	V FRAZIER	JONES	TX70	253	010870	O	1986
TYLER SOUTH	SMITH	TX60	423	724578									



Field Name	County Name	State Sub	Co Code	Field Code	Field Disc Type	Year	Field Name	County Name	State Sub	Co Code	Field Code	Field Disc Type	Year
VALDA	THROCKMORTON	TX70	447	732139	OA	1951	VERIBEST EAST	TOM GREEN	TX75	451	004062	OA	1981
VALENTINE	CRANE	TX80	103	732201	OA	1983	VERIBEST NORTH	TOM GREEN	TX75	451	002503	OA	1982
VALENTINE	LAVACA	TX20	285	732201	OA	1973	VERIBEST SE	TOM GREEN	TX75	451	008001	OA	1983
VALENTINE	PECOS	TX80	371	732201	OA	1983	VERIBEST SOUTH	TOM GREEN	TX75	451	736348	ON	1953
VALENTINE BLUFF	MONTAGUE	TX90	337	732232	O	1963	VER-JO	LOVING	TX80	301	735976	OA	1958
VALERA	COLEMAN	TX70	083	732263	ON	1952	VERMEJO	LOVING	TX80	301	736367	ONA	1973
VALERA NORTH	COLEMAN	TX70	083	732294	ONA	1954	VERMEJO	WARD	TX80	475	736367	ONA	1973
VALERA NW	COLEMAN	TX70	083	732309	ON	1978	VERMEJO EAST	WARD	TX80	475	002504	ONA	1981
VALERA SOUTH	COLEMAN	TX70	083	012654	N	1988	VERNA	ATASCOSA	TX10	013	736503	OA	1961
VALERA WEST	COLEMAN	TX70	083	732325	N	1961	VERNA	MONTAGUE	TX90	337	736503	OA	1976
VALERO SOUTH	ZAVALA	TX10	507	008748	N	1984	VERN-MAG	GARZA	TX85	169	736483	OA	1977
VALLE PLATA	COLEMAN	TX70	083	002293	OA	1980	VERNON	PECOS	TX80	371	736658	N	2001
VALLEY	ARCHER	TX90	009	732480	O	1952	VERNON COX	SCURRY	TX85	415	736689	OA	1951
VALLEY	WEBB	TX40	479	732480	N	1975	VERNON SHARP	WILBARGER	TX90	487	010871	O	1986
VALLEY CREEK	RUNNELS	TX75	399	732604	O	1952	VERONICA	ZAVALA	TX10	507	015074	O	1994
VALLEY VIEW	KING	TX85	269	732883	OA	1967	VERSA	DUVAL	TX40	131	010872	O	1986
VALLIANT	SUTTON	TX75	435	732914	ONA	1971	VERZEIHUNG	MAVERICK	TX10	323	736875	N	1966
VAL-MAX	STARR	TX40	427	009357	OA	1985	VESPER	LA SALLE	TX10	283	736906	O	1956
VALOMA	YOUNG	TX90	503	732930	O	1975	VETO	GRAYSON	TX90	181	737085	O	1974
VALORE	STONEWALL	TX70	433	732945	O	1964	V-F	WINKLER	TX80	495	004277	OA	1982
VAN	EASTLAND	TX70	133	733007	OA	1982	VIA CON DIOS	STONEWALL	TX70	433	013637	OA	1990
VAN	SMITH	TX60	423	733007	ONA	1929	VIBORAS	BROOKS	TX40	047	737395	ONA	1949
VAN	VAN ZANDT	TX50	467	733007	ONA	1929	VIBORAS CENTRAL	BROOKS	TX40	047	015429	N	1995
VAN ALSTYNE	GRAYSON	TX90	181	013533	O	1990	VIBORAS EAST	BROOKS	TX40	047	008360	O	1983
VAN COOK	JONES	TX70	253	733069	O	1964	VIBORAS NE	BROOKS	TX40	047	016604	N	1999
VAN DYKE	PALO PINTO	TX70	363	733100	ON	1977	VIBORAS NORTH	BROOKS	TX40	047	008361	ON	1980
VAN GOGH	MITCHELL	TX80	335	014711	O	1993	VIBORAS SE	BROOKS	TX40	047	737426	N	1963
VAN GOGH NORTH	MITCHELL	TX80	335	014861	O	1994	VIBORAS WEST	BROOKS	TX40	047	737457	ON	1953
VAN GRIS	HOWARD	TX80	227	733162	OA	1954	VICE	STEPHENS	TX70	429	012860	OA	1988
VAN HOOSTER	JACK	TX90	237	733193	O	1963	VICK	BRAZOS	TX30	041	737674	O	1977
VAN KEUREN	IRION	TX75	235	733255	OA	1971	VICKERS	HARDIN	TX30	199	737705	ONA	1951
VAN MAC	HOCKLEY	TX85	219	733348	OA	1967	VICKERS	SHACKELFORD	TX70	417	737705	O	1955
VAN METER	HARDIN	TX30	199	733379	N	1969	VICKERS-ADA	HARDIN	TX30	199	737736	O	1957
VAN SHALLOW	VAN ZANDT	TX50	467	733441	O	1932	VICKI LYNNE	MARION	TX60	315	737767	ONA	1956
VAN SHERPE	HIDALGO	TX40	215	733429	N	1974	VICKSBURG	BROOKS	TX40	047	002297	N	1980
VAN SOUTH	VAN ZANDT	TX50	467	733503	OA	1967	VICKSBURG	NUECES	TX40	355	002297	N	1979
VAN SW	VAN ZANDT	TX50	467	733515	OA	1974	VICKSBURG NW	STARR	TX40	427	006177	N	1983
VAN VLECK	MATAGORDA	TX30	321	733534	N	1962	VICTOR	ERATH	TX70	143	737798	N	1980
VAN VLECK NORTH	MATAGORDA	TX30	321	733565	OA	1962	VICTOR BLANCO	HARRIS	TX30	201	737829	ONA	1955
VAN WEST	VAN ZANDT	TX50	467	733627	ONA	1970	VICTOR BLANCO WEST	HARRIS	TX30	201	002298	ONA	1980
VAN WINKLE	STEPHENS	TX70	429	733658	OA	1983	VICTORIA	VICTORIA	TX20	469	737953	ONA	1940
VAN ZANDT	WISE	TX90	497	733720	ON	1958	VICTORIA	YOUNG	TX90	503	737953	OA	1978
VANCANA	STEPHENS	TX70	429	008000	N	1981	VICTORIA DEEP	VICTORIA	TX20	469	737984	N	1951
VANCE	COLEMAN	TX70	083	733751	N	1945	VICTORIA NE	VICTORIA	TX20	469	002506	ON	1980
VANCE	KENT	TX85	263	733751	OA	1984	VICTORIA NORTH	VICTORIA	TX20	469	738015	N	1979
VANCE GARDNER	COLEMAN	TX70	083	733782	N	1945	VICTORIA NW	VICTORIA	TX20	469	738025	N	1975
VANCE RANGER	COLEMAN	TX70	083	733805	N	1945	VIC-WITT	DE WITT	TX20	123	737474	N	1976
VANDEBEEK	LEON	TX50	289	004670	N	1998	VIC-WITT	VICTORIA	TX20	469	737474	N	1976
VANDERBILT	JACKSON	TX20	239	733895	O	1934	VIC-WITT SOUTH	VICTORIA	TX20	469	002505	N	1980
VANDERBURG	HANSFORD	TX95	195	733900	N	1979	VIDAURI	REFUGIO	TX20	391	738387	ONA	1954
VANDERLAAN-FREEDMAN	RUNNELS	TX75	399	733937	OA	1951	VIDAURI SW	REFUGIO	TX20	391	738408	ONA	1974
VANESSA	FAYETTE	TX30	149	013096	N	1988	VIDAURI WEST	GOLIAD	TX20	175	738418	N	1996
VANTAGE	ARCHER	TX90	009	002498	OA	1981	VIDAURI WEST	REFUGIO	TX20	391	738418	ON	1947
VAQUERO	ANDREWS	TX80	003	733999	O	1995	VIDAURI WEST	VICTORIA	TX20	469	738418	N	1997
VAQUILLAS RANCH	WEBB	TX40	479	734014	N	1978	VIDAURRI	ZAPATA	TX40	505	738430	N	1975
VARD	TAYLOR	TX70	441	013318	OA	1989	VIDOR AMES	ORANGE	TX30	361	013534	ON	1989
VARDEMAN	STONEWALL	TX70	433	734030	O	1954	VIDOR AMES NE	ORANGE	TX30	361	015702	N	1995
VAREL	HOWARD	TX80	227	734061	OA	1955	VIDOR AMES SOUTH	ORANGE	TX30	361	016399	N	1996
VAREL	SCURRY	TX85	415	734061	OA	1955	VIDOR NE	ORANGE	TX30	361	738449	ONA	1966
VAREL NORTH	SCURRY	TX85	415	734092	OA	1971	VIDOR NORTH	ORANGE	TX30	361	738480	ONA	1947
VAREL WEST	HOWARD	TX80	227	010229	OA	1985	VIEJOS	PECOS	TX80	371	013755	OA	1990
VASHTI NE	CLAY	TX90	077	002499	OA	1981	VIENNA	LAVACA	TX20	285	738511	ONA	1945
VASHTI WEST	CLAY	TX90	077	734174	O	1970	VIENNA EAST	LAVACA	TX20	285	738522	N	1973
VATO	WEBB	TX40	479	012655	N	1988	VIENNA NORTH	LAVACA	TX20	285	738542	N	1970
VAUGHAN	STEPHENS	TX70	429	002500	N	1981	VIETOR	TOM GREEN	TX75	451	000840	OA	1980
VAUGHAN	YOUNG	TX90	503	002500	N	1981	VIEW	TAYLOR	TX70	441	738604	ON	1939
VAUGHN	CROCKETT	TX75	105	734309	ONA	1947	VIEW EAST	TAYLOR	TX70	441	738635	OA	1955
VAUGHN NORTH	CROCKETT	TX75	105	734371	OA	1964	VIEW WEST	TAYLOR	TX70	441	738666	ON	1960
VAUGHN RAY	EASTLAND	TX70	133	012086	OA	1988	VIGGO	DUVAL	TX40	131	738697	ONA	1951
V-BAR	REAGAN	TX75	383	731364	OA	1955	VIGGO SOUTH	DUVAL	TX40	131	738759	O	1963
VEAL CREEK	STEPHENS	TX70	429	011618	N	1982	VIKING	HEMPHILL	TX95	211	738821	N	1975
VEAL STATION	PARKER	TX70	367	734736	N	1959	VILLAGE MILLS	HARDIN	TX30	199	738914	ONA	1945
VEALE	STEPHENS	TX70	429	734767	ONA	1971	VILLAGE MILLS DEEP	HARDIN	TX30	199	017296	N	2003
VEALE-PARKS	STEPHENS	TX70	429	007238	OA	1998	VILLAGE MILLS EAST	HARDIN	TX30	199	738945	ONA	1949
VEALMOOR	BORDEN	TX85	033	734829	OA	1952	VILLAGE MILLS NORTH	HARDIN	TX30	199	738976	ONA	1961
VEALMOOR	HOWARD	TX80	227	734829	OA	1952	VILLAGE MILLS WEST	HARDIN	TX30	199	739007	ON	1948
VEALMOOR CENTRAL	HOWARD	TX80	227	734860	O	1953	VILLARREAL	ZAPATA	TX40	505	008749	N	1984
VEALMOOR EAST	BORDEN	TX85	033	734891	OA	1950	VILLEGAS	WEBB	TX40	479	002507	ON	1981
VEALMOOR EAST	HOWARD	TX80	227	734891	OA	1950	VINCEBURG	CHAMBERS	TX30	071	016490	N	1999
VEALMOOR NE	HOWARD	TX80	227	734922	O	1965	VINCENT	HOWARD	TX80	227	739100	OA	1940
VEALMOOR NORTH	BORDEN	TX85	033	734953	O	1950	VINCENT EAST	HOWARD	TX80	227	739131	O	1951
VEALMOOR-READ	HOWARD	TX80	227	734984	O	1954	VINCENT NORTH	HOWARD	TX80	227	739162	OA	1957
VEARL SNEED	STONEWALL	TX70	433	012656	OA	1988	VINCENT SE	HOWARD	TX80	227	012862	OA	1988
VECTOR	LA SALLE	TX10	283	735046	N	1964	VINCENT SOUTH	HOWARD	TX80	227	739193	OA	1964
VEITENHEIMER	CLAY	TX90	077	735160	O	1974	VINCENT SW	HOWARD	TX80	227	016166	O	1994
VELA	STARR	TX40	427	735170	ON	1959	VINCENT WEST	HOWARD	TX80	227	739224	OA	1957
VELASCO	BRAZORIA	TX30	039	735201	N	1953	VINDICATOR	FREESTONE	TX50	161	016400	N	1997
VELASCO	GRAYSON	TX90	181	735201	OA	1963	VINEGARONE	EDWARDS	TX10	137	739348	N	1955
VELMA	ATASCOSA	TX10	013	735232	OA	1955	VINEGARONE	VAL VERDE	TX10	465	739348	N	1955
VELMA CHESTER	SHACKELFORD	TX70	417	735263	O	1969	VINEGARONE EAST	EDWARDS	TX10	137	000152	N	1998
VELREX	IRION	TX75	235	735511	N	2002	VINEGARONE WEST	VAL VERDE	TX10	465	015076	N	1993
VELREX	SCHLEICHER	TX75	413	735511	ONA	1961	VINES	SHACKELFORD	TX70	417	739379	O	1964
VELREX SE	SCHLEICHER	TX75	413	735539	ON	1978	VINEYARD	JACK	TX90	237	739410	O	1954
VELREX SOUTH	SCHLEICHER	TX75	413	735542	OA	1965	VINEYARD SW	JACK	TX90	237	739441	O	1960
VELREX SW	SCHLEICHER	TX75	413	735573	ONA	1965	VINSON	RUNNELS	TX75	399	739565	O	1967
VELREX WEST	SCHLEICHER	TX75	413	735604	OA	1966	VIOLA	NUECES	TX40	355	739627	ONA	1947
VELTA	FISHER	TX70	151	735619	OA	1978	VIOLA EAST	NUECES	TX40	355	739658	O	1956
VEM	ECTOR	TX80	135	735697	O	1955	VIOLA EAST	SAN PATRICIO	TX40	409	739658	O	1965
VENADA	WEBB	TX40	479	008654	N	1984	VIOLA NORTH	NUECES	TX40	355	739665	N	1972
VENADO	SCHLEICHER	TX75	413	735728	N	1976	VIOLA NORTH	SAN PATRICIO	TX40	409	739665	N	1972
VENADO LAKES	JACKSON	TX20	239	735759	N	1961	VIOLET	NUECES	TX40	355	739689	ONA	1943
VENADO SOUTH	SCHLEICHER	TX75	413	000838	OA	1977	VIOLET FRAZER	HASKELL	TX70	207			

TEXAS

Field Name	County Name	State Sub	Co Code	Field Code	Field Type	Disc Year	Field Name	County Name	State Sub	Co Code	Field Code	Field Type	Disc Year
VISA	GALVESTON	TX30	167	008362	N	1983	WADY	RUNNELS	TX75	399	013951	OA	1990
VISTA	EASTLAND	TX70	133	740030	OA	1984	WAEOLDER SOUTH	GONZALES	TX10	177	744050	OA	1977
VISTA DEL MAR	CAMERON	TX40	061	740061	N	1955	WAFER	STEPHENS	TX70	429	744055	OA	1977
VISTA DEL MAR SE	CAMERON	TX40	061	740092	N	1963	WAGES DREAMFIELD	KING	TX85	269	009502	OA	1984
VISTA GRANDE	STARR	TX40	427	014175	O	1991	WAGG	MONTAGUE	TX90	337	744102	OA	1952
VISTO	WILSON	TX10	493	740107	O	1977	WAGGONER	TAYLOR	TX70	441	744164	ON	1979
VIVIAN	COLEMAN	TX70	083	740123	OA	1989	WAGGONER	WILBARGER	TX90	487	744164	O	1964
VJK	ANDREWS	TX80	003	014712	O	1993	WAGGONER-MILHAM	WILBARGER	TX90	487	744195	OA	1952
VLASSIS	CULBERSON	TX80	109	740325	O	1960	WAGLEY	CALLAHAN	TX70	059	744226	OA	1950
VOGAN	NOLAN	TX70	353	002300	OA	1980	WAGLEY RANCH	PALO PINTO	TX70	363	744257	N	1960
VOGELSANG	RUNNELS	TX75	399	740620	O	1955	WAGNER	OCHILTREE	TX95	357	744288	OA	1984
VOGELSANG NORTH	RUNNELS	TX75	399	740651	OA	1968	WAGNER	THROCKMORTON	TX70	447	744288	OA	1962
VOGLER	DAWSON	TX85	115	740682	O	1962	WAGNON	PALO PINTO	TX70	363	015531	O	1995
VOGTSBERGER	ARCHER	TX90	009	740744	ONA	1955	WAGON WHEEL	WARD	TX80	475	744334	OA	1979
VOGTSBERGER NORTH	ARCHER	TX90	009	740775	OA	1962	WAHA	PECOS	TX80	371	744691	ONA	1960
VOGTSBERGER POOL	ARCHER	TX90	009	002508	OA	1940	WAHA	REEVES	TX80	389	744691	ONA	1960
VOGTSBERGER SOUTH	ARCHER	TX90	009	740806	OA	1944	WAHA NORTH	REEVES	TX80	389	744722	ONA	1960
VOLPE	WEBB	TX40	479	741147	ON	1939	WAHA SOUTH	PECOS	TX80	371	744753	O	1963
VOLPE	ZAPATA	TX40	505	741147	N	1973	WAHA WEST	REEVES	TX80	389	744784	ONA	1961
VOLPE EAST	WEBB	TX40	479	741178	N	1950	WAIDE	CONCHO	TX75	095	006514	N	1983
VOLPE SE	ZAPATA	TX40	505	741205	N	1977	WAINWRIGHT	ARCHER	TX90	009	744877	OA	1952
VOLPE SOUTH	WEBB	TX40	479	741209	O	1958	WAJACK	JACKSON	TX20	239	744970	O	1950
VOLZ	WEBB	TX40	479	004063	N	1982	WAKA EAST	OCHILTREE	TX95	357	745032	N	1961
VON ROEDER	BORDEN	TX85	033	741364	OA	1949	WAKA SOUTH	OCHILTREE	TX95	357	006611	N	1984
VON ROEDER NORTH	BORDEN	TX85	033	741395	OA	1954	WAKA SW	HANSFORD	TX95	195	745063	OA	1963
VON ROEDER WEST	BORDEN	TX85	033	741426	OA	1968	WAKA SW	OCHILTREE	TX95	357	745063	OA	1963
VON ROSENBERG	ZAVALA	TX10	507	004279	N	1983	WAKA WEST	OCHILTREE	TX95	357	745094	ONA	1956
VOODOO	HUTCHINSON	TX95	233	017540	O	2003	WALDECK	FAYETTE	TX30	149	013451	OA	1989
VOORHEES	SHACKELFORD	TX70	417	741457	O	2002	WALDEN	JACK	TX90	237	745600	OA	1982
VORTEX	TAYLOR	TX70	441	007261	O	1982	WALDEN	MAVERICK	TX10	323	745600	OA	1978
VORTT	YOUNG	TX90	503	011884	N	1987	WALDRIP-NOVO	RUNNELS	TX75	399	007213	N	1998
VOSS	BEE	TX20	025	741519	O	1936	WALDROP	EASTLAND	TX70	133	745605	OA	1978
VOSS	KNOX	TX90	275	741519	OA	1956	WALLES	MONTAGUE	TX90	337	745683	OA	1962
VOSS SE	KNOX	TX90	275	741581	OA	1959	WALHALLA	FAYETTE	TX30	149	745714	N	1962
VOSS SOUTH	KNOX	TX90	275	741612	OA	1963	WALK MAN	BRAZORIA	TX30	039	013100	ONA	1989
VOTAW	HARDIN	TX30	199	741643	OA	1958	WALKER	CASS	TX60	067	745776	ONA	1983
VOTAW	POLK	TX30	373	741643	OA	1958	WALKER	COCHRAN	TX85	079	745776	OA	1967
VOTAW NORTH	HARDIN	TX30	199	015350	N	1994	WALKER	PECOS	TX80	371	745776	ONA	1940
VOYH	COOKE	TX90	097	741674	ONA	1939	WALKER	WEBB	TX40	479	745776	O	1952
VOYLES	JACK	TX90	237	002510	OA	1981	WALKER	WHEELER	TX95	483	745776	N	1982
V-R	WEBB	TX40	479	007683	N	1984	WALKER-BUCKLER	EASTLAND	TX70	133	745801	OA	1972
V-TWIN	WARD	TX80	475	004399	N	1999	WALKER-BUCKLER	THROCKMORTON	TX70	447	745801	ONA	1972
VUELTA DEL RIO	STARR	TX40	427	015919	N	1996	WALKER-DAVIS	STEPHENS	TX70	429	745838	ONA	1955
VYVLECKA	ATASCOSA	TX10	013	002511	OA	1980	WALKER-GRANT	CONCHO	TX75	095	745889	OA	1990
W & H	YOUNG	TX90	503	742831	OA	1963	WALKER-GRANT	MCCULLOCH	TX75	307	745889	N	1958
W A ESTES	WARD	TX80	475	014420	OA	1992	WALKERS CHAPEL	CHEROKEE	TX60	073	009360	ONA	1985
W A GRAGG	PALO PINTO	TX70	363	017140	N	2002	WALKING-3	COLEMAN	TX70	083	018162	N	1996
W A GRAGG SOUTH	STEPHENS	TX70	429	017364	N	1984	WALL	JACK	TX90	237	745993	ON	1981
W A M	STERLING	TX80	431	742862	OA	1964	WALL	OCHILTREE	TX95	357	745993	N	1981
W A M SOUTH	STERLING	TX80	431	742893	ONA	1965	WALL NE	TOM GREEN	TX75	451	746024	ONA	1964
W A MONCRIEF	FRANKLIN	TX60	159	742924	ONA	1963	WALLA-BOYT	CHAMBERS	TX30	071	746055	OA	1954
W A T	STEPHENS	TX70	429	742937	OA	1975	WALLABY	HARDEMAN	TX90	197	015352	O	1995
W B D	YOAKUM	TX85	501	742955	OA	1968	WALLACE	SUTTON	TX75	435	746086	O	1953
W B M	WILSON	TX10	493	742986	O	1961	WALLACE CREEK	MATAGORDA	TX30	321	746117	N	1962
W B S	FRIO	TX10	163	015833	N	1995	WALLACE JOHNSON	MARION	TX60	315	746179	ON	1951
W B WRIGHT	EASTLAND	TX70	133	002301	OA	1980	WALLACE RANCH	KENT	TX85	263	746272	OA	1963
W C	WILBARGER	TX90	487	743017	OA	1953	WALLACE RANCH NE	KENT	TX85	263	746303	OA	1968
W C EAST	WILBARGER	TX90	487	743048	OA	1954	WALLACE WEST	SUTTON	TX75	435	746365	N	1962
W C FIELD	HOWARD	TX80	227	002512	OA	1981	WALLEN	ANDREWS	TX80	003	746396	O	1969
W C FINCH	MILAM	TX10	331	011287	OA	1986	WALLING	TOM GREEN	TX75	451	746489	O	1951
W C S	FAYETTE	TX30	149	012304	ONA	1987	WALLOPE CREEK	MCCULLOCH	TX75	307	746504	N	1978
W D A	HOCKLEY	TX85	219	743095	O	1975	WALLOPE CREEK NE	MCCULLOCH	TX75	307	008006	N	1980
W D H	EASTLAND	TX70	133	008002	OA	1982	WALLS	DAWSON	TX85	115	746520	OA	1954
W D MCMILLAN	WHARTON	TX30	481	004365	N	1998	WALNUT BEND	COOKE	TX90	097	746613	ONA	1938
W E COLSON	BROOKS	TX40	047	015764	N	1995	WALNUT BEND EAST	COOKE	TX90	097	746644	OA	1964
W E R	CRANE	TX80	103	743110	OA	1970	WALNUT BEND NE	COOKE	TX90	097	746675	ONA	1963
W G C	PALO PINTO	TX70	363	007355	N	1983	WALNUT BEND NORTH	COOKE	TX90	097	746706	OA	1960
W G S	ARCHER	TX90	009	743141	OA	1959	WALNUT BEND NW	COOKE	TX90	097	746737	O	1955
W H	JACK	TX90	237	017187	O	2001	WALNUT BEND SOUTH	COOKE	TX90	097	004064	OA	1983
W H G	SHACKELFORD	TX70	417	743172	O	1969	WALNUT BEND SW	COOKE	TX90	097	746768	OA	1955
W H N	COLEMAN	TX70	083	008656	OA	1984	WALNUT BEND WEST	COOKE	TX90	097	746799	OA	1957
W J B	SCHLEICHER	TX75	413	743203	ONA	1970	WALNUT CREEK	CALDWELL	TX10	055	746830	OA	1938
W J JOHNSON	OCHILTREE	TX95	357	743234	OA	1956	WALNUT CREEK	COKE	TX75	081	746830	OA	1982
W J S	SCHLEICHER	TX75	413	008003	OA	1982	WALNUT CREEK	MONTGOMERY	TX30	339	746830	N	1979
W K E	CHAMBERS	TX30	071	743265	N	1972	WALSER	HARDEMAN	TX90	197	747047	OA	1984
W O D	SCHLEICHER	TX75	413	004197	ONA	1979	WALSH	YOUNG	TX90	503	747078	OA	1943
W P	STEPHENS	TX70	429	009359	OA	1985	WALSH WEST	YOUNG	TX90	503	747109	OA	1962
W P HOLLOWAY	ATASCOSA	TX10	013	743358	OA	1969	WALT	EDWARDS	TX10	137	747140	OA	1961
W P JENNY	MEDINA	TX10	325	002513	OA	1979	WALT	VAL VERDE	TX10	465	747140	OA	1961
W PAUL NELSON	MONTGOMERY	TX30	339	743389	ONA	1969	WALTER	STERLING	TX80	431	747202	OA	1983
W R C	COLEMAN	TX70	083	014400	OA	1992	WALTER BILLS	KNOX	TX90	275	008161	O	1999
W R M	THROCKMORTON	TX70	447	743420	OA	1976	WALTER FAIR	KAUFMAN	TX50	257	747233	OA	1949
W R RICHARDS	JACK	TX90	237	743482	N	1964	WALTER TAYLOR	WILBARGER	TX90	487	013321	N	1988
W R W	THROCKMORTON	TX70	447	743513	O	1967	WALTER THOMAS	MARION	TX60	315	000841	OA	1980
W RICHARDSON	UPTON	TX75	461	015077	O	1994	WALTERS	PALO PINTO	TX70	363	747388	N	1975
W RICHARDSON EAST	UPTON	TX75	461	015748	O	1995	WALTMAN	CALLAHAN	TX70	059	747450	N	1985
W RICHARDSON NORTH	UPTON	TX75	461	015351	O	1994	WALTMAN-BISHOP	CALLAHAN	TX70	059	011885	N	1987
W T COBLE	HUTCHINSON	TX95	233	011288	N	1986	WALTON	EASTLAND	TX70	133	747512	OA	1953
W T FORD	ECTOR	TX80	135	013950	OA	1991	WAMBLE	OCHILTREE	TX95	357	747791	N	1956
W T K	THROCKMORTON	TX70	447	743544	OA	1971	WAMBLE RANCH	OCHILTREE	TX95	357	012088	N	1987
W T L	ARCHER	TX90	009	002514	OA	1980	WAMOCO	CROCKETT	TX75	105	747822	ON	1972
W T WAGGONER	WICHITA	TX90	485	002515	OA	1979	WAMOCO SOUTH	CROCKETT	TX75	105	747843	O	1975
W U PAUL	COLORADO	TX30	089	743575	O	1956	WANBISHI	ERATH	TX70	143	002305	N	1979
W W	ARCHER	TX90	009	007357	OA	1983	WANDA	ARCHER	TX90	009	748008	OA	1960
W W W	NUECES	TX40	355	743606	ON	1958	WANDA GRAY	JONES	TX70	253	006613	O	1983
W W W	RUNNELS	TX75	399	743606	OA	1978	WANDERERS CREEK	WILBARGER	TX90	487	748194	O	1969
W W W	WARD	TX80	475	743606	OA	1984	WANDERS CREEK	NACOGDOCHES	TX60	347	006614	N	1983
W Z B	GLASSCOCK	TX80	173	743626	OA	1974	WANDERS CREEK SOUTH	NACOGDOCHES	TX60	347	006738	N	1983
WACO BEND	YOUNG	TX90	503	743653	N	1975	WAR-AM	CULBERSON	TX80	109	748597	OA	1970
WADDELL	CRANE	TX80	103	743668	ONA	1927	WARCOB	REEVES	TX80	389	014619	OA	1992
WADDELL RANCH	PALO PINTO	TX70	363	00									

Field Name	County Name	State Sub	Co Code	Field Code	Field Disc Type Year	Field Name	County Name	State Sub	Co Code	Field Code	Field Disc Type Year
WARE	MARION	TX60	315	749155	OA 1959	WEBB	GRAYSON	TX90	181	753953	OA 1952
WARE	STARR	TX40	427	749155	OA 1951	WEBB	JACK	TX90	237	753953	OA 1941
WARFIELD	MIDLAND	TX80	329	749186	OA 1951	WEBB	SAN PATRICIO	TX40	409	753953	ONA 1953
WARFIELD EAST	MIDLAND	TX80	329	749217	ON 1965	WEBB NORTH	SAN PATRICIO	TX40	409	754046	N 1965
WARHORSE	TERRY	TX85	445	749230	OA 1975	WEBB POINT	CALHOUN	TX20	057	754108	ONA 1966
WAR-KIRK	CALLAHAN	TX70	059	748659	OA 1953	WEBB RAY	UPTON	TX75	461	754139	OA 1935
WARMSLEY	DE WITT	TX20	123	749279	ONA 1944	WEBB RAY SE	UPTON	TX75	461	754170	O 1953
WARMSLEY SOUTH	DE WITT	TX20	123	749301	N 1978	WEBB SOUTH	HASKELL	TX70	207	754201	O 1955
WARMSLEY SW	DE WITT	TX20	123	749310	N 1958	WEBBS FOLLY	LAVACA	TX20	285	010231	N 1985
WARNCKE	WILSON	TX10	493	002521	OA 1980	WEBER	VICTORIA	TX20	469	754294	N 1959
WARNER	COLEMAN	TX70	083	749341	ONA 1955	WEBER EAST	VICTORIA	TX20	469	002524	N 1981
WARREN	CALLAHAN	TX70	059	749527	OA 1983	WEBER NE	GOLIAD	TX20	175	754356	N 1967
WARREN	EASTLAND	TX70	133	749527	O 1983	WEBER NE	VICTORIA	TX20	469	754356	N 1967
WARREN	HANSFORD	TX95	195	749527	ONA 1983	WEBER SOUTH	VICTORIA	TX20	469	002525	N 1980
WARREN	LIPSCOMB	TX95	295	749527	OA 1983	WEBER SW	GOLIAD	TX20	175	002526	N 1979
WARREN	MCCULLOCH	TX75	307	749527	N 1979	WEBER WEST	VICTORIA	TX20	469	754418	N 1965
WARREN	TYLER	TX30	457	749527	OA 1978	WEBER-MAG	HARRIS	TX30	201	754325	ON 1954
WARREN	YOUNG	TX90	503	749527	OA 1948	WEBSTER	HARRIS	TX30	201	754542	ONA 1936
WARREN-HENSLEY	COLEMAN	TX70	083	008661	ONA 1984	WEBSTER	SCHLEICHER	TX75	413	754542	ON 1960
WAR-SAN	MIDLAND	TX80	329	748690	ONA 1953	WEBSTER NE	HARRIS	TX30	201	013323	N 1989
WAR-WINK	WARD	TX80	475	748721	ONA 1964	WEBSTER SOUTH	HARRIS	TX30	201	754573	ON 1953
WAR-WINK	WINKLER	TX80	495	748721	ONA 1959	WECHES	HOUSTON	TX60	225	754604	O 1950
WAR-WINK EAST	WINKLER	TX80	495	015167	O 1994	WEDEL	STERLING	TX80	431	754635	O 1951
WAR-WINK NORTH	WINKLER	TX80	495	748752	ONA 1965	WEDEKING	HASKELL	TX70	207	754666	O 1958
WAR-WINK SOUTH	WARD	TX80	475	748760	ONA 1972	WEDEKING SOUTH	HASKELL	TX70	207	754697	O 1958
WAR-WINK WEST	WARD	TX80	475	748766	ONA 1975	WEDGE	HOWARD	TX80	227	016167	O 1996
WASHBURN	LA SALLE	TX10	283	750023	N 1954	WEDGE	MARTIN	TX80	317	016167	O 1996
WASHBURN EAST	LA SALLE	TX10	283	750054	ONA 1961	WEED	JEFFERSON	TX30	245	754759	ONA 1957
WASHBURN NORTH	LA SALLE	TX10	283	750085	OA 1958	WEED EAST	JEFFERSON	TX30	245	754821	O 1966
WASHBURN RANCH	LA SALLE	TX10	283	750116	ONA 1940	WEED SOUTH	JEFFERSON	TX30	245	754852	N 1958
WASHBURN RANCH WEST	LA SALLE	TX10	283	750147	ONA 1960	WEED VALLEY	COMANCHE	TX70	093	002528	ONA 1979
WASHBURN WEST	LA SALLE	TX10	283	750209	ONA 1958	WEEDHAVEN	JACKSON	TX20	239	754883	ONA 1969
WASHITA	LIPSCOMB	TX95	295	011289	N 2000	WEEDON	BROWN	TX70	049	754894	ONA 1972
WASHITA CREEK	HEMPHILL	TX95	211	750488	N 1960	WEEKLY	STERLING	TX80	431	008750	OA 1984
WASHITA CREEK WEST	HEMPHILL	TX95	211	750528	ONA 1974	WEEKS	HOCKLEY	TX85	219	006259	O 1994
WASHITA NW	HEMPHILL	TX95	211	000334	OA 1981	WEEMS	FISHER	TX70	151	754945	O 1956
WASKOM	HARRISON	TX60	203	750612	ONA 1924	WEEMS-WEISENBURGH	HARRIS	TX30	201	008365	O 1984
WASKOM	PANOLA	TX60	365	750612	ONA 1924	WEENEDA	BROWN	TX70	049	004291	N 1979
WASKOM NORTH	HARRISON	TX60	203	750623	ONA 1977	WEESATCHE	GOLIAD	TX20	175	754976	ON 1944
WASKOM SOUTH	PANOLA	TX60	365	014401	O 1992	WEESATCHE NE	GOLIAD	TX20	175	755007	ONA 1952
WASKOM SW	HARRISON	TX60	203	750636	N 1976	WEESATCHE SOUTH	GOLIAD	TX20	175	755038	ONA 1944
WASKOM WEST	HARRISON	TX60	203	000842	N 1948	WEESATCHE SW	GOLIAD	TX20	175	755069	OA 1967
WASOFF	JACK	TX90	237	750643	OA 1960	WEESATCHE WEST	GOLIAD	TX20	175	755100	ONA 1949
WASOFF	WISE	TX90	497	750643	OA 1960	WEGER	CROCKETT	TX75	105	755131	OA 1955
WASSEL	LIPSCOMB	TX95	295	008008	OA 1981	WEGER NORTH	CROCKETT	TX75	105	755162	OA 1955
WASSON	GAINES	TX85	165	750674	OA 1937	WEGER NORTH	REAGAN	TX75	383	755162	OA 1955
WASSON	YOAKUM	TX85	501	750674	OA 1937	WEGER SW	CROCKETT	TX75	105	755186	OA 1977
WASSON 72	GAINES	TX85	165	750736	OA 1940	WEGER WEST	CROCKETT	TX75	105	755193	OA 1956
WASSON 72	YOAKUM	TX85	501	750736	OA 1940	WEGER WEST	REAGAN	TX75	383	755193	OA 1956
WASSON EAST	GAINES	TX85	165	750767	OA 1960	WEIGANG	ATASCOSA	TX10	013	755255	OA 1946
WASSON EAST	YOAKUM	TX85	501	750767	OA 1960	WEIGANG WEST	ATASCOSA	TX10	013	755286	O 1952
WASSON NE	GAINES	TX85	165	750798	OA 1954	WEIHER-FLOYD	UPTON	TX75	461	755348	O 1951
WASSON NE	YOAKUM	TX85	501	750798	OA 1954	WEIL	JIM HOGG	TX40	247	755410	ONA 1943
WASSON NORTH	GAINES	TX85	165	750829	OA 1961	WEIL EAST	JIM HOGG	TX40	247	755441	N 1959
WASSON NORTH	YOAKUM	TX85	501	750829	OA 1961	WEIL SOUTH	JIM HOGG	TX40	247	755472	ONA 1951
WASSON SE	GAINES	TX85	165	750860	O 1962	WEIL SW	JIM HOGG	TX40	247	755503	ON 1970
WASSON SE	YOAKUM	TX85	501	750860	O 1962	WEILER	JACK	TX90	237	755534	OA 1953
WASSON SOUTH	GAINES	TX85	165	750891	OA 1962	WEILLAN	PARKER	TX70	367	000106	N 1981
WATCO	PECOS	TX80	371	006179	ONA 1983	WEIMAR	COLORADO	TX30	089	010233	N 1985
WATER VALLEY	STERLING	TX80	431	751232	OA 1948	WEIN	COOKE	TX90	097	755627	OA 1955
WATER VALLEY	TOM GREEN	TX75	451	751232	OA 1948	WEINACHT	REEVES	TX80	389	755658	O 1966
WATERFIELD	HEMPHILL	TX95	211	005749	N 1983	WEINER	WINKLER	TX80	495	755689	ONA 1940
WATERMAN	NACOGDOCHES	TX60	347	751542	N 1985	WEINERT	HASKELL	TX70	207	755751	OA 1949
WATERS	HIDALGO	TX40	215	751573	N 1957	WEINERT	WILSON	TX10	493	755751	OA 1976
WATERS	LIPSCOMB	TX95	295	751573	ON 1970	WEINERT SOUTH	HASKELL	TX70	207	755813	OA 1958
WATKINS	JACKSON	TX20	239	751728	N 1980	WEINERT SW	HASKELL	TX70	207	755844	OA 1951
WATKINS	WEBB	TX40	479	751728	ONA 1947	WEINERT WEST	HASKELL	TX70	207	755875	OA 1955
WATKINS CROSSING	JACKSON	TX20	239	009652	N 1980	WEIR	JACK	TX90	237	755906	ONA 1953
WATKINS RANCH	ZAVALA	TX10	507	751737	O 1974	WEIRGATE	NEWTON	TX30	351	002310	ON 1977
WATKINS-STARK	CLAY	TX90	077	015355	O 1995	WEIS	LIPSCOMB	TX95	295	755987	N 1969
WATSON	CLAY	TX90	077	752007	OA 1942	WEITINGER	YOUNG	TX90	503	756061	O 1960
WATSON	PALO PINTO	TX70	363	752007	N 1981	WELBORN	BRAZOS	TX30	041	756154	OA 1981
WATSON	THROCKMORTON	TX70	447	752007	ONA 1980	WELCH	DAWSON	TX85	115	756216	OA 1942
WATSON HEIRS	MONTAGUE	TX90	337	006515	OA 1984	WELCH	GAINES	TX85	165	756216	OA 1942
WATSON RANCH	CROCKETT	TX75	105	752052	N 1977	WELCH	LIMESTONE	TX50	293	756216	N 1981
WATSON RANCH	BAYLOR	TX90	023	013640	O 1990	WELCH	TERRY	TX85	445	756216	OA 1942
WATSON RIVER	JEFFERSON	TX30	245	752162	N 1984	WELCH NORTH	DAWSON	TX85	115	756340	O 1952
WATTS	NOLAN	TX70	353	752162	ONA 1954	WELCH NORTH	LYNN	TX85	305	756340	O 1952
WATTS NORTH	NOLAN	TX70	353	752224	OA 1967	WELCH SE	DAWSON	TX85	115	756371	OA 1952
WATTS SOUTH	NOLAN	TX70	353	752255	ONA 1967	WELCH SOUTH	DAWSON	TX85	115	756402	OA 1956
WATTS SPANISH GOURD	THROCKMORTON	TX70	447	015078	ON 1994	WELDER	DUVAL	TX40	131	756588	ONA 1944
WAVERLY	WALKER	TX30	471	752720	OA 1980	WELDER RANCH	CALHOUN	TX20	057	756650	OA 1949
WAYLAND	STEPHENS	TX70	429	752813	ONA 1957	WELDER RANCH	VICTORIA	TX20	469	756650	ONA 1946
WAYLAND NE	STEPHENS	TX70	429	002308	N 1980	WELDER RANCH SOUTH	VICTORIA	TX20	469	756660	N 1974
WAYLAND SE	STEPHENS	TX70	429	002309	ONA 1979	WELDER RANCH WEST	VICTORIA	TX20	469	756664	N 1974
WAYLAND WEST	STEPHENS	TX70	429	752875	N 1966	WELDER WILDLIFE	SAN PATRICIO	TX40	409	011627	OA 1987
WAYMAN	HARRISON	TX60	203	752890	N 1973	WELDON	PALO PINTO	TX70	363	756681	OA 1955
WAYMAN	MARION	TX60	315	752890	N 1973	WELFELT	PECOS	TX80	371	757022	OA 1967
WAYNE	MENARD	TX75	327	752906	N 1963	WELHED	SAN PATRICIO	TX40	409	757053	OA 1958
WAYNE-HARRIS	IRION	TX75	235	752937	OA 1965	WELLS	PECOS	TX80	371	757084	OA 1967
WAYNO BUENO	GOLIAD	TX20	175	012868	N 1988	WELLSBORN	BRAZOS	TX30	041	004281	N 1983
WAYSIDE	JACKSON	TX20	239	753247	N 1978	WELLSBORN SOUTH	BRAZOS	TX30	041	002312	N 1981
WAYSIDE CHAPEL	JACKSON	TX20	239	014620	N 1992	WELLSBORN SOUTH	BURLESON	TX30	051	002312	N 1981
WAYSIDE CHAPEL EAST	JACKSON	TX20	239	015356	N 1994	WELLMAN	TERRY	TX85	445	757332	OA 1950
W-B	SHACKELFORD	TX70	417	742947	ON 1974	WELLMAN NW	TERRY	TX85	445	757363	O 1954
WDB	HARRISON	TX60	203	012661	N 1988	WELLMAN SW	TERRY	TX85	445	757394	ONA 1962
WE HOPE	SHACKELFORD	TX70	417	753360	OA 1976	WELLMAN WEST	TERRY	TX85	445	757425	ONA 1962
WEARDEN	JACKSON	TX20	239	753581	N 1952	WELLS	DAWSON	TX85	115	757456	OA 1955
WEARDEN RANCH	JACKSON	TX20	239	016483	N 1998	WELLS	EASTLAND	TX70	133	757456	ON 1984
WEATHERBEE	YOUNG	TX90	503	006516	N 1983	WELLS	YOUNG	TX90	503	757456	O 1955
WEATHERBY	DUVAL	TX40	131	009975	N 1979	WELLS NE	CHEROKEE	TX60	073	757518	O 1958
WEATHERFORD	PARKER	TX70	367	753767	N 1966	WELLS SE	YOUNG	TX90	503	757549	OA 1967
WEATHERFORD NE	PARKER	TX70	367	753778	N 1981	WELLS SOUTH	DAWSON	TX85	115	757580	OA 1961
WEATHERFORD SE	PARKER	TX70	367	753829	N 1977	WELLS SW	DAWSON	TX85	115	010234	OA 1985
WEATHERFORD SW	PARKER	TX70	367	753835	ONA 1977	WELTNER	GAINES	TX85	165	757983	N 1952
WEATHERFORD WEST	PARKER	TX70	367	753837	N 1978	WELWOOD-BROWN	STEPHENS	TX70	429	758138	O 1952
WEATHERMAN	HARDEMAN	TX90	197	010873	O 1986	WELWOOD-HILL	STEPHENS	TX70	429	758169	OA 1952
WEAVER	COKE	TX75	081	753860	O 1953	WELWOOD-MORRISON	STEPHENS	TX70	429	758200	OA 1952
WEAVER	COLEMAN	TX70</									



TEXAS

Field Name	County Name	State Sub	Co Code	Field Code	Field Disc Type	Year	Field Name	County Name	State Sub	Co Code	Field Code	Field Disc Type	Year
WENDEL	GOLIAD	TX20	175	004282	OA	1985	WHELAN	HARRISON	TX60	203	762959	ONA	1937
WENDELL	SHACKELFORD	TX70	417	758417	O	1968	WHELAN	MARION	TX60	315	762959	ONA	1937
WENDKIRK	COKE	TX75	081	758448	OA	1953	WHELAN NORTH	HARRISON	TX60	203	763021	OA	1967
WENDKIRK EAST	COKE	TX75	081	758479	OA	1961	WHELAN SW	HARRISON	TX60	203	763052	ONA	1978
WENDKIRK NORTH	COKE	TX75	081	758510	OA	1960	WHELESS	FORT BEND	TX30	157	763095	N	1977
WENDKIRK WEST	COKE	TX75	081	758541	OA	1956	WHERRY & GREEN	ATASCOSA	TX10	013	763145	OA	1952
WENDLAND	COKE	TX75	081	758572	O	1948	WHIPLASH	WILSON	TX10	493	010647	ON	1986
WENDLING	DE WITT	TX20	123	014874	N	2000	WHISKEY FLAT	PARKER	TX70	367	763315	N	1979
WENDY JO	JACKSON	TX20	239	002530	N	1980	WHISTLER	SHACKELFORD	TX70	417	763517	ONA	1957
WENSKE	GOLIAD	TX20	175	758696	OA	1964	WHISTLER BEND	SHACKELFORD	TX70	417	763548	ON	1953
WENSKE EAST	GOLIAD	TX20	175	008970	ON	1984	WHISTLER BEND NE	SHACKELFORD	TX70	417	763554	OA	1976
WENTZ	PECOS	TX80	371	758727	ONA	1941	WHITAKER	ARCHER	TX90	009	763610	O	1948
WENTZ EAST	PECOS	TX80	371	758758	O	1957	WHITAKER	WISE	TX90	497	763610	O	1958
WENTZ SOUTH	PECOS	TX80	371	758789	O	1965	WHITE	JACKSON	TX20	239	763641	O	1957
WENTZ WEST	PECOS	TX80	371	758820	O	1965	WHITE	NOLAN	TX70	353	763641	OA	1976
WEREWOLF	HASKELL	TX70	207	002315	OA	1981	WHITE	TAYLOR	TX70	441	763641	ONA	1954
WEREWOLF SW	HASKELL	TX70	207	013756	OA	1990	WHITE & BAKER	PECOS	TX80	371	763672	ONA	1935
WERNER	CONCHO	TX75	095	758851	OA	1985	WHITE CAMP	TAYLOR	TX70	441	763765	O	1954
WES	RUNNELS	TX75	399	009361	OA	1985	WHITE CREEK	LIVE OAK	TX20	297	763920	ONA	1939
WES POTEET	MONTAGUE	TX90	337	006180	OA	1983	WHITE CREEK EAST	LIVE OAK	TX20	297	763951	ONA	1964
WESATCHEE WEST	GOLIAD	TX20	175	006940	N	1984	WHITE CREEK SOUTH	LIVE OAK	TX20	297	763982	ON	1941
WESCOTT	GAINES	TX85	165	759099	OA	1954	WHITE CREEK SW	LIVE OAK	TX20	297	013104	N	1988
WESER	GOLIAD	TX20	175	759130	ON	1936	WHITE FLAT	NOLAN	TX70	353	764106	OA	1952
WESER SOUTH	GOLIAD	TX20	175	759161	N	1964	WHITE FLAT EAST	NOLAN	TX70	353	764137	O	1967
WESLACO NORTH	HIDALGO	TX40	215	759223	N	1958	WHITE FLAT NORTH	NOLAN	TX70	353	764143	OA	1975
WESLACO SOUTH	HIDALGO	TX40	215	759254	N	1938	WHITE HAT	NOLAN	TX70	353	764199	OA	1965
WESLAW	CROCKETT	TX75	105	000843	OA	1980	WHITE HAT NW	NOLAN	TX70	353	002319	OA	1980
WESLEY	YOUNG	TX90	503	759285	OA	1955	WHITE HAT SE	NOLAN	TX70	353	002320	OA	1979
WESLEY SYKES	SUTTON	TX75	435	000119	N	1980	WHITE HERON	CHAMBERS	TX30	071	010236	N	1985
WESLEY WOOD	RUNNELS	TX75	399	759347	O	1968	WHITE HERON NORTH	CHAMBERS	TX30	071	016402	N	1998
WES-MOR	JACK	TX90	237	759068	N	1970	WHITE HORSE	CRANE	TX80	103	764230	OA	1972
WESSENDORF	KARNES	TX20	255	002532	ON	1981	WHITE KITCHEN	LA SALLE	TX10	283	764292	ON	1954
WESSON	VAN ZANDT	TX50	467	759440	N	1989	WHITE MOUND	GRAYSON	TX90	181	009362	N	1985
WEST	ANDREWS	TX80	003	759502	O	1940	WHITE MULE	LOVING	TX80	301	010648	N	1986
WEST	GALVESTON	TX30	167	759502	N	1981	WHITE OAK	GREGG	TX60	183	764509	N	1991
WEST	WICHITA	TX90	485	759502	OA	1943	WHITE OAK	UPSHUR	TX60	459	764509	N	1991
WEST	YOAKUM	TX85	501	759502	OA	1937	WHITE OAK CREEK	CHEROKEE	TX60	073	764513	ON	1977
WEST BAY	SCHLEICHER	TX75	413	759533	N	1993	WHITE POINT	NUECES	TX40	355	764602	ON	1964
WEST COLUMBIA	BRAZORIA	TX30	039	759640	ONA	1917	WHITE POINT	SAN PATRICIO	TX40	409	764602	ONA	1930
WEST COLUMBIA DEEP	BRAZORIA	TX30	039	002316	O	1946	WHITE POINT EAST	NUECES	TX40	355	764664	ONA	1937
WEST COLUMBIA NEW	BRAZORIA	TX30	039	759645	OA	1937	WHITE POINT EAST	SAN PATRICIO	TX40	409	764664	ONA	1937
WEST CREEK	GOLIAD	TX20	175	759651	N	1974	WHITE POINT EAST DEEP	SAN PATRICIO	TX40	409	764669	ON	1978
WEST CREEK SW	GOLIAD	TX20	175	002533	ONA	1981	WHITE RIVER	CROSBY	TX85	107	764757	OA	1976
WEST FORK	CHAMBERS	TX30	071	759688	N	1973	WHITE RIVER	DICKENS	TX85	125	764757	OA	1976
WEST FORK	JACK	TX90	237	759688	ONA	1981	WHITE RIVER SOUTH	GARZA	TX85	169	002321	OA	1980
WEST FORK	WISE	TX90	497	759688	ON	1981	WHITCOTTON	DIMMIT	TX10	127	765238	O	1976
WEST LAKE	FISHER	TX70	151	759812	OA	1983	WHITEHALL	GRIMES	TX30	185	765253	ONA	1979
WEST LAKE	YOUNG	TX90	503	759812	O	1959	WHITEHEAD	CALLAHAN	TX70	059	765284	O	1957
WEST PARK	HEMPHILL	TX95	211	015080	N	1994	WHITEHEAD	CROCKETT	TX75	105	765284	N	1975
WEST PARK	WHEELER	TX95	483	015080	N	1994	WHITEHEAD	JASPER	TX30	241	765284	N	1983
WEST RANCH	JACKSON	TX20	239	760091	ONA	1938	WHITEHEAD	SUTTON	TX75	435	765284	N	1975
WEST RANCH	PECOS	TX80	371	760091	N	1989	WHITEHEAD SOUTH	CALLAHAN	TX70	059	003392	N	1982
WEST RANCH NE	JACKSON	TX20	239	760122	O	1964	WHITEHOUSE	SMITH	TX60	423	765315	OA	1985
WEST RANCH NORTH	JACKSON	TX20	239	760153	N	1963	WHITE-INGHAM	TERRELL	TX75	443	008012	N	1981
WEST RANCH NW	JACKSON	TX20	239	760184	N	1961	WHITELAND	MCCULLOCH	TX75	307	015937	N	1996
WEST RANCH SOUTH	JACKSON	TX20	239	760215	ONA	1967	WHITES BAYOU	CHAMBERS	TX30	071	765470	ONA	1973
WESTBROOK	MITCHELL	TX80	335	760370	ONA	1920	WHITES BAYOU SOUTH	CHAMBERS	TX30	071	006181	N	1982
WESTBROOK	STERLING	TX80	431	760370	ONA	1920	WHITES BAYOU WEST	CHAMBERS	TX30	071	008664	ONA	1984
WESTBROOK EAST	MITCHELL	TX80	335	760478	OA	1975	WHITES LAKE	CHAMBERS	TX30	071	765563	N	1944
WESTBROOK NW	MITCHELL	TX80	335	760401	O	1965	WHITESBORO	GRAYSON	TX90	181	765594	OA	1953
WESTBROOK WEST	MITCHELL	TX80	335	760432	OA	1954	WHITESBORO EAST	GRAYSON	TX90	181	765625	OA	1954
WESTBROOK-FOSTER	STERLING	TX80	431	760380	O	1977	WHITESBORO NORTH	COOKE	TX90	097	765656	O	1959
WESTERFELD	MIDLAND	TX80	329	760483	OA	1973	WHITESBORO WEST	GRAYSON	TX90	181	765687	O	1953
WESTERMAN	PECOS	TX80	371	760494	N	1938	WHITESIDE	MONTAGUE	TX90	337	002538	OA	1979
WESTERN	KENT	TX85	263	760525	O	1971	WHITFIELD	STEPHENS	TX70	429	766090	O	1954
WESTERN EMPIRE	SCHLEICHER	TX75	413	760533	N	1973	WHITHARRAL	HOCKLEY	TX85	219	766121	OA	1971
WESTHEIMER	JACKSON	TX20	239	015358	N	1994	WHITLEY	COLEMAN	TX70	083	766214	OA	1953
WESTHOFF RANCH	JACKSON	TX20	239	760680	ONA	1945	WHITLEY	JACK	TX90	237	766214	OA	1979
WESTHOFF RANCH NORTH	JACKSON	TX20	239	002534	OA	1979	WHITMIRE	MCMULLEN	TX10	311	766219	N	1979
WESTICO	CALLAHAN	TX70	059	007365	N	1983	WHITMORE	BRAZORIA	TX30	039	766245	N	1968
WESTLANDS	BRAZOS	TX30	041	002317	N	1979	WHITSETT	ATASCOSA	TX10	013	766338	O	1957
WESTON	ARCHER	TX90	009	760928	O	1950	WHITSITT	JACK	TX90	237	002539	OA	1980
WESTON	LIVE OAK	TX20	297	760928	O	1958	WHITSON	MATAGORDA	TX30	321	766369	O	1947
WESTON NORTH	ARCHER	TX90	009	760990	O	1954	WHITSON	MONTAGUE	TX90	337	766369	OA	1950
WESTOVER	BAYLOR	TX90	023	761021	O	1954	WHITT	BROWN	TX70	049	766388	OA	1982
WESTOVER EAST	ARCHER	TX90	009	761052	OA	1958	WHITT	COLEMAN	TX70	083	766388	OA	1982
WESTOVER EAST	BAYLOR	TX90	023	761052	OA	1958	WHITT	PARKER	TX70	367	766388	ONA	1974
WESTOVER NE	BAYLOR	TX90	023	761083	OA	1961	WHITT SW	PARKER	TX70	367	015736	N	1996
WESTOVER SOUTH	BAYLOR	TX90	023	761092	OA	1978	WHITTED	HIDALGO	TX40	215	766400	ON	1957
WESTRIDGE LIME	HOOD	TX70	221	012662	N	1988	WHITTED NORTH	HIDALGO	TX40	215	008366	N	1983
WESTSTAR	COLEMAN	TX70	083	008009	ONA	1982	WHITTED NW	HIDALGO	TX40	215	766409	N	1977
WESTWIND	NOLAN	TX70	353	004564	OA	1983	WHITTENBURG	STEPHENS	TX70	429	766431	OA	1952
WETSEL	CLAY	TX90	077	761517	O	1956	WHITTLES	COMANCHE	TX70	093	009364	ONA	1985
WEYAND	FAYETTE	TX30	149	013170	OA	1989	WHITWORTH RANCH	CONCHO	TX75	095	016785	ON	2000
WFM	RUNNELS	TX75	399	008010	OA	1981	WHR	GOLIAD	TX20	175	009365	O	1985
WHALEN	COTTLE	TX85	101	762215	ONA	1985	WHT	JIM WELLS	TX40	249	002322	N	1981
WHALEN	STEPHENS	TX70	429	762215	N	1956	WICHITA COUNTY REGULAR	WICHITA	TX90	485	766772	ONA	1911
WHAM-O	TAYLOR	TX70	441	010235	OA	1985	WICHITA COUNTY SPECIAL	WICHITA	TX90	485	014622	O	1987
WHARCO SHILLING	COLORADO	TX30	089	762246	N	1962	WICHITA DOME	KING	TX85	269	015753	N	2004
WHARCO SHILLING	WHARTON	TX30	481	762246	N	1962	WICHITA-VOGTSBERGER	ARCHER	TX90	009	766803	O	1953
WHARCO-SHILLING SE	WHARTON	TX30	481	011290	OA	1986	WICKER	BORDEN	TX85	033	002323	OA	1980
WHARCO-SHILLING WEST	WHARTON	TX30	481	762277	N	1965	WICKER RANCH	BEE	TX20	025	002540	N	1981
WHARTON	WHARTON	TX30	481	762308	N	1949	WICKETT	WARD	TX80	475	766865	OA	1962
WHARTON EAST	WHARTON	TX30	481	004065	N	1981	WICKETT NORTH	WARD	TX80	475	766881	OA	1973
WHARTON SOUTH	WHARTON	TX30	481	762339	ONA	1961	WICKETT SOUTH	WARD	TX80	475	766896	OA	1952
WHARTON WEST	WHARTON	TX30	481	762370	ONA	1949	WICKHAM	FISHER	TX70	151	002324	ONA	1980
WHARTON-HOLLAND	PALO PINTO	TX70	363	002535	ONA	1982	WICKIZER	MONTGOMERY	TX30	339	016176	N	1996
WHATLEY	ROBERTSON	TX50	395	017141	N	2002	WICKLUND	YOUNG	TX90	503	766927	O	1968
WHEAT	LOVING	TX80	301	762401	OA	1925	WICO	RUNNELS	TX75	399	766958	OA	1965
WHEAT SOUTH	LOVING	TX80	301	002536	ONA	1980	WIEBLAW	PECOS	TX80	371	015794	N	1996
WHEELER	ECTOR	TX80	135	762742	OA	1942	WIELAND	HUNT	TX50	231	767113	OA	1942
WHEELER</													

Field Name	County Name	State Sub	Co Code	Field Code	Field Disc Type	Year	Field Name	County Name	State Sub	Co Code	Field Code	Field Disc Type	Year
WILCOX D	FAYETTE	TX30	149	011032	OA	1986	WILSHIRE	UPTON	TX75	461	771856	OA	1948
WILCOX E	FAYETTE	TX30	149	011295	O	1986	WILSON	CALLAHAN	TX70	059	771887	N	1979
WILD CANYON	STEPHENS	TX70	429	011296	N	1986	WILSON	COOKE	TX90	097	771887	OA	1941
WILD HOG	KING	TX85	269	015170	O	1994	WILSON	JIM WELLS	TX40	249	771887	N	1943
WILD TURKEY	KENT	TX85	263	005643	O	1997	WILSON	SCHLEICHER	TX75	413	771887	O	1984
WILDE	RUNNELS	TX75	399	768477	O	1960	WILSON	WILBARGER	TX90	487	771887	OA	1952
WILDE LAKE	GLASSCOCK	TX80	173	007369	OA	1983	WILSON CREEK	MATAGORDA	TX30	321	771949	ON	1937
WILDFIRE	CALLAHAN	TX70	059	006517	OA	1984	WILSON EAST	COOKE	TX90	097	771980	OA	1958
WILDFLOWER	VAL VERDE	TX10	465	016403	N	1996	WILSON J E	WEBB	TX40	479	002332	N	1980
WILDHORSE	HOWARD	TX80	227	768508	O	1987	WILSON RANCH	SUTTON	TX75	435	772058	O	1974
WILENA	STEPHENS	TX70	429	768741	ONA	1978	WILSON SHOSHONE	SHACKELFORD	TX70	417	009366	OA	1985
WILES	STEPHENS	TX70	429	768756	ONA	1960	WILSON WEST	LYNN	TX85	305	772104	OA	1980
WILES CANYON	STEPHENS	TX70	429	011888	OA	1977	WILSON-TANNEHILL	KNOX	TX90	275	002544	OA	1981
WILEY	LIPSCOMB	TX95	295	768787	OA	1972	WILTON	JACK	TX90	237	772197	OA	1953
WILEY	YOUNG	TX90	503	768787	ONA	1981	WILTON	YOUNG	TX90	503	772197	OA	1953
WILEY BALLARD	JIM WELLS	TX40	249	768818	O	1955	WILTON NORTH	YOUNG	TX90	503	772228	OA	1955
WILEY WEST	YOUNG	TX90	503	014403	ON	1992	WIMBERLY	JONES	TX70	253	772445	OA	1941
WILFONG	HASKELL	TX70	207	768911	OA	1987	WIMMER	RUNNELS	TX75	399	772507	O	1969
WILFRED	YOUNG	TX90	503	768942	OA	1986	WIND HILL	WASHINGTON	TX30	477	009505	N	1984
WILHAM	SHACKELFORD	TX70	417	016163	N	1997	WINDFALL	LIVE OAK	TX20	297	772685	OA	1980
WILHELM	GOLIAD	TX20	175	769004	N	1957	WINDHAM	CALLAHAN	TX70	059	772724	OA	1950
WILHELM LANE	MENARD	TX75	327	769066	ONA	1960	WINDHAM	SHACKELFORD	TX70	417	772724	OA	1950
WILHELM LANE WEST	MENARD	TX75	327	769085	ONA	1963	WINDHAM	UPTON	TX75	461	772724	O	1952
WILHELMINA	NOLAN	TX70	353	769097	OA	1961	WINDHAM NORTH	SHACKELFORD	TX70	417	772755	N	1953
WILIE	COTTLE	TX85	101	769113	OA	1955	WINDHAM WEST	CALLAHAN	TX70	059	772786	ONA	1950
WIL-JOHN	WARD	TX80	475	767392	OA	1953	WINDHAM WEST	SHACKELFORD	TX70	417	772786	ONA	1950
WIL-JOHN NW	WARD	TX80	475	767423	ONA	1961	WINDMILL	THROCKMORTON	TX70	447	772848	OA	1984
WILKERSON RANCH	GLASSCOCK	TX80	173	003959	O	1983	WINDMILL	WINKLER	TX80	495	772848	N	1977
WILKINS NORTH	UPSHUR	TX60	459	013452	N	1987	WINDMILL CREEK	ZAVALA	TX10	507	007372	OA	1983
WILKINSON	HOWARD	TX80	227	769221	O	1974	WINDTHORST EAST	CLAY	TX90	077	002545	OA	1980
WILKINSON RANCH	MENARD	TX75	327	013326	OA	1989	WINDTHORST NW	ARCHER	TX90	009	773003	O	1952
WILL	YOUNG	TX90	503	015082	OA	1994	WINDY	SHACKELFORD	TX70	417	773034	O	1986
WILL O	VAL VERDE	TX10	465	002543	N	1956	WINDY MESA	PECOS	TX80	371	773096	ON	1966
WILL O NORTH	VAL VERDE	TX10	465	008015	N	1982	WINDY POINT	LIPSCOMB	TX95	295	008665	N	1984
WILLA	MILAM	TX10	331	008016	O	1982	WINEDALE	FAYETTE	TX30	149	773143	N	1979
WILLAMAR	WILLACY	TX40	489	769283	ONA	1940	WINES	CLAY	TX90	077	773158	OA	1949
WILLAMAR EAST	WILLACY	TX40	489	769314			WINFIELD	BORDEN	TX85	033	773189	O	1948
WILLAMAR SE	WILLACY	TX40	489	769376	N	1953	WINFIELD	SCURRY	TX85	415	773189	O	1948
WILLAMAR SOUTH	WILLACY	TX40	489	769407	O	1954	WINFREY	BROWN	TX70	049	773235	OA	1976
WILLAMAR SW	WILLACY	TX40	489	002327	OA	1973	WINGATE	COKE	TX75	081	773251	O	1943
WILLAMAR WEST	WILLACY	TX40	489	769438	ONA	1941	WINGATE	JEFFERSON	TX30	245	773251	ON	1977
WILLARD	BURLESON	TX30	051	769469	OA	1977	WINGATE	RUNNELS	TX75	399	773251	O	1943
WILLARD SE	BURLESON	TX30	051	002328	OA	1980	WINGATE	UPTON	TX75	461	773251	O	1949
WILLEKE	COLEMAN	TX70	083	769484	N	1977	WINGATE NW	RUNNELS	TX75	399	000849	ONA	1980
WILLENA	CONCHO	TX75	095	008017	N	1981	WINGATE WEST	RUNNELS	TX75	399	000850	OA	1980
WILLENE	DAWSON	TX85	115	769500	O	1963	WINICK	RUNNELS	TX75	399	773375	OA	1964
WILFOND CREEK	STONEWALL	TX70	433	769531	OA	1971	WINK SOUTH	WINKLER	TX80	495	773468	N	1969
WILLIAM & JACK	STEPHENS	TX70	429	769593	OA	1951	WINKENWERDER	GONZALES	TX10	177	008019	O	1982
WILLIAM FULLER	STERLING	TX80	431	014492	OA	1992	WINKLER	CLAY	TX90	077	002547	OA	1980
WILLIAM HANKERSON	SAN JACINTO	TX30	407	017554	N	2004	WINKLER SOUTH	FREESTONE	TX50	161	773530	N	1958
WILLIAM HARRY	GONZALES	TX10	177	769624	OA	1954	WINKLER SOUTH	WINKLER	TX80	495	773530	O	1967
WILLIAM HEYER	GOLIAD	TX20	175	017230	N	2002	WINLAND	ARCHER	TX90	009	773561	O	1966
WILLIAM NEWMAN	GONZALES	TX10	177	769655	O	1957	WINN	JACK	TX90	237	773592	O	1953
WILLIAM PATRICK	CONCHO	TX75	095	015501	N	1995	WINN-DULCE	ZAVALA	TX10	507	002548	ONA	1979
WILLIAM WISE	CHEROKEE	TX60	073	769686	OA	1946	WINNIE EVANS	YOUNG	TX90	503	004284	OA	1983
WILLIAM WISE SE	CHEROKEE	TX60	073	769717	N	1968	WINNIE NORTH	CHAMBERS	TX30	071	773685	ONA	1944
WILLIAMS	BROWN	TX70	049	769748	OA	1982	WINNIE NORTH	JEFFERSON	TX30	245	773685	ONA	1944
WILLIAMS	CALLAHAN	TX70	059	769748	N	1978	WINNIE SE	JEFFERSON	TX30	245	011035	OA	1986
WILLIAMS	COLEMAN	TX70	083	769748	ONA	1944	WINNSBORO	WOOD	TX60	499	773716	ONA	1944
WILLIAMS	HANSFORD	TX95	195	769748	N	1979	WINNSBORO SE	WOOD	TX60	499	773747	OA	1966
WILLIAMS	JACK	TX90	237	769748	N	1984	WINNSBORO SOUTH	WOOD	TX60	499	773778	O	1960
WILLIAMS	PECOS	TX80	371	769748	ON	1951	WINSLOW	STEPHENS	TX70	429	773840	N	1997
WILLIAMS	VICTORIA	TX20	469	769748	N	1978	WINSOM	WHARTON	TX30	481	773902	N	1957
WILLIAMS NORTH	CALLAHAN	TX70	059	769872	N	1978	WINSTON	GONZALES	TX10	177	773933	OA	1977
WILLIAMS RANCH	SCHLEICHER	TX75	413	769934	ONA	1970	WINSTON	STEPHENS	TX70	429	773933	O	1956
WILLIAMSON	YOUNG	TX90	503	770089	OA	1941	WINSTON RANCH	PARKER	TX70	367	773948	N	1974
WILLIAMSON WEST	YOUNG	TX90	503	770120	O	1954	WINTER	HANSFORD	TX95	195	000165	N	1987
WILLIE B	PECOS	TX80	371	770193	ONA	1978	WINTER GARDEN	DIMMIT	TX10	127	773964	ONA	1949
WILLIE BROWN	TYLER	TX30	457	770197	ONA	1978	WINTER GARDEN EAST	DIMMIT	TX10	127	773995	ONA	1957
WILLIE GREEN	SHACKELFORD	TX70	417	770244	O	1954	WINTER GARDEN NORTH	DIMMIT	TX10	127	774026	ONA	1961
WILLIE MAE	PALO PINTO	TX70	363	002329	ONA	1981	WINTER GARDEN SE	DIMMIT	TX10	127	774057	OA	1971
WILLIFORD	MGMULLEN	TX10	311	770259	N	1978	WINTER GARDEN SOUTH	DIMMIT	TX10	127	774088	ON	1956
WILLINGHAM	FISHER	TX70	151	770275	OA	1957	WINTER GARDEN WEST	DIMMIT	TX10	127	774119	N	1956
WILLIS	HASKELL	TX70	207	770306	OA	1952	WINTER K	ANDREWS	TX80	003	002549	N	1981
WILLIS	MONTGOMERY	TX30	339	770306	N	1954	WINTER SE	RUNNELS	TX75	399	012312	O	1988
WILLIS	RUNNELS	TX75	399	770306	OA	1950	WINTERBOTHAM	IRION	TX75	235	774181	O	1963
WILLIS	YOUNG	TX90	503	770306	N	1989	WINTERMAN A	WHARTON	TX30	481	012091	O	1988
WILLIS EAST	HASKELL	TX70	207	770368	OA	1956	WINTERMAN	WHARTON	TX30	481	774274	N	1963
WILLIS MARSH	LIBERTY	TX30	291	017546	N	2003	WINTERMUTE	JIM HOGG	TX40	247	774289	N	1980
WILLIS RANCH	LIBERTY	TX30	291	017734	N	2004	WINTERS	RUNNELS	TX75	399	774305	ONA	1943
WILLIS WEST	MONTGOMERY	TX30	339	770399	ONA	1945	WINTERS	SAN JACINTO	TX30	407	774305	O	1950
WILLMAN	ERATH	TX70	143	002330	N	1979	WINTERS EAST	RUNNELS	TX75	399	014073	N	1991
WILLMANN	SAN PATRICIO	TX40	409	770523	ONA	1945	WINTERS NORTH	RUNNELS	TX75	399	774336	ONA	1949
WILLMANN NORTH	SAN PATRICIO	TX40	409	770554	ONA	1952	WINTERS NW	RUNNELS	TX75	399	774367	OA	1966
WILLMARG	GOLIAD	TX20	175	010241	N	1985	WINTERS SE	RUNNELS	TX75	399	012665	ONA	1988
WILMO SANDY	COKE	TX75	081	770579	OA	1973	WINTERS SOUTH	RUNNELS	TX75	399	774398	OA	1954
WILLOUGH	REEVES	TX80	389	006615	OA	1984	WINTERS SW	RUNNELS	TX75	399	774429	ONA	1956
WILLOW CREEK	HUTCHINSON	TX95	233	770647	OA	1984	WINTERS WEST	RUNNELS	TX75	399	774460	OA	1950
WILLOW CREEK	REFUGIO	TX20	391	770647	N	1954	WINTHROP	COCHRAN	TX85	079	774522	OA	1959
WILLOW CREEK	ROBERTS	TX95	393	770647	OA	1977	WINTHROP	YOAKUM	TX85	501	774522	OA	1959
WILLOW LAKE	REFUGIO	TX20	391	770926	N	1990	WIPFF	MAVERICK	TX10	323	774553	ONA	1966
WILLOW POINT	WIFE	TX90	497	006616	ONA	1984	WIRE	JACK	TX90	237	774584	OA	1953
WILLOW SLOUGH	CHAMBERS	TX30	071	771050	ONA	1937	WIRZ	BAYLOR	TX90	023	774633	OA	1976
WILLOW SLOUGH NORTH	CHAMBERS	TX30	071	771081	ONA	1951	WISE COUNTY REGULAR	WISE	TX90	497	774832	ONA	1948
WILLOW SPRINGS	GREGG	TX60	183	771112	ONA	1938	WISE-KENT	WISE	TX90	497	774863	N	1963
WILLOW SPRINGS EAST	GREGG	TX60	183	771143	O	1957	WISE-BAKER C MARY	SMITH	TX60	423	014041	N	1990
WILLOW SPRINGS NORTH	GREGG	TX60	183	011297	N	1986	WISER	ARCHER	TX90	009	774894	OA	1981
WILLOW SPRINGS SE	GREGG	TX60	183	771205	OA	1969	WISHBONE	MCMULLEN	TX10	311	744913	N	2004
WILLOW SPRINGS SOUTH	GREGG	TX60	183	771236	OA	1961	WITCHER	WICHITA	TX90	485	774987	OA	1957
WILLOW SPRINGS WEST	GREGG	TX60	183	771267	ONA	1957	WITHEE	EASTLAND	TX70	133	775068	N	

# TEXAS

Field Name	County Name	State Sub	Co Code	Field Code	Field Disc Type	Year	Field Name	County Name	State Sub	Co Code	Field Code	Field Disc Type	Year
WIZARD WEST	JACK	TX90	237	775421	ON	1967	WORSHAM NORTH	REEVES	TX80	389	779535	N	1973
WKL	MENARD	TX75	327	010877	O	1986	WORSHAM NORTH	WARD	TX80	475	779535	N	1973
WLP	PALO PINTO	TX70	363	775709	N	1975	WORSHAM SOUTH	REEVES	TX80	389	779553	OA	1961
WM	KING	TX85	269	006941	OA	1984	WORSHAM SW	REEVES	TX80	389	779646	OA	1963
WMR	GOLIAD	TX20	175	010242	OA	1985	WORSHAM-ATKINS	PARKER	TX70	367	006518	N	1983
WNG	SHACKELFORD	TX70	417	004577	OA	1983	WORSHAM-BAYER	REEVES	TX80	389	779522	ONA	1961
WODLAW	PECOS	TX80	371	775881	ONA	1974	WORSHAM-STEED	JACK	TX90	237	779584	OA	1950
WOLTERS-POND	SAN PATRICIO	TX40	409	776096	N	1975	WORSHAM-STEED SOUTH	JACK	TX90	237	779615	OA	1961
WOLCOTT	MARTIN	TX80	317	776143	OA	1959	WORTH	TERRELL	TX75	443	008667	N	1984
WOLF	BORDEN	TX85	033	776174	OA	1981	WORTH EVANS	EDWARDS	TX10	137	008373	OA	1984
WOLF	COLEMAN	TX70	083	776174	OA	1982	WORTHAM	FREESTONE	TX50	161	779677	OA	1922
WOLF	LOVING	TX80	301	776174	OA	1979	WORTHAM	LIMESTONE	TX50	293	779677	OA	1922
WOLF CAMP	HASKELL	TX70	207	776205	OA	1963	WORTHAM NORTH	FREESTONE	TX50	161	779708	N	1961
WOLF CREEK	ANDERSON	TX60	001	776236	OA	1983	WORTHAM SHALLOW	FREESTONE	TX50	161	779739	O	1920
WOLF CREEK	LIPSCOMB	TX95	295	776236	ON	1968	WORTHAM SW	LIMESTONE	TX50	293	779760	N	1973
WOLF CREEK	OCHILTREE	TX95	357	776236	O	1995	WORTHAM WEST	LIMESTONE	TX50	293	779770	ONA	1961
WOLF FLAT	MOTLEY	TX85	345	012092	OA	1987	WORTHINGTON	BEE	TX20	025	779801	O	1935
WOLF POINT	JACKSON	TX20	239	776298	ON	1958	WORTHINGTON	JACK	TX90	237	779801	ONA	1950
WOLF SPRING	TERRELL	TX75	443	000852	N	1980	WORTHINGTON LAKE	FORT BEND	TX30	157	008374	N	1981
WOLFCREEK	OCHILTREE	TX95	357	015214	O	1994	WORTHUM	ORANGE	TX30	361	002338	ON	1979
WOLFE	JACK	TX90	237	776453	ONA	1943	WOULD HAVE	HOWARD	TX80	227	016908	OA	2001
WOLFE EAST	JACK	TX90	237	776515	O	1968	WOZY	TAYLOR	TX70	441	779925	O	1958
WOLFE NORTH	JACK	TX90	237	776546	OA	1951	WRATHER	ECTOR	TX80	135	780127	O	1952
WOLFF	STEPHENS	TX70	429	000853	OA	1981	WRAY	ZAPATA	TX40	505	780158	N	1961
WOLFGONG	PALO PINTO	TX70	363	003735	N	1981	WRIGHT	EASTLAND	TX70	133	780189	N	1982
WOLFSBANE	WALKER	TX30	471	017370	N		WRIGHT	JONES	TX70	253	780189	O	1953
WOLFSON	WILBARGER	TX90	487	776577	O	1955	WRIGHT	THROCKMORTON	TX70	447	780189	O	1948
WOLTERS	REAGAN	TX75	383	776670	O	1953	WRIGHT 44	HOWARD	TX80	227	014717	O	1993
WONDERLAND	LEON	TX50	289	016561	N	2000	WRIGHT CITY	SMITH	TX60	423	008668	ONA	1984
WOOD	EASTLAND	TX70	133	776980	OA	1979	WRIGHT HOOK	ATASCOSA	TX10	013	017366	O	2003
WOOD	RUNNELS	TX75	399	776980	ONA	1982	WRIGHT MOUNTAIN	GREGG	TX60	183	780344	OA	1959
WOOD	TOM GREEN	TX75	451	776980	N	1982	WRIGHT MOUNTAIN	SMITH	TX60	423	780344	ONA	1959
WOOD	WHEELER	TX95	483	776980	N	1980	WRIGHT MOUNTAIN SE	SMITH	TX60	423	003963	O	1983
WOOD	WICHITA	TX90	485	776980	O	1948	WRIGHT RANCH	HOWARD	TX80	227	780375	O	1969
WOOD HIGH	VICTORIA	TX20	469	777011	ONA	1963	WRIGHT-FEATHERS	IRION	TX75	235	780251	O	1959
WOOD HIGH NORTH	VICTORIA	TX20	469	777042	N	1965	WRIGHT-FEATHERS SOUTH	IRION	TX75	235	780282	OA	1960
WOOD HIGH SOUTH	VICTORIA	TX20	469	777073	ON	1965	WRIGHT-FEATHERS WEST	IRION	TX75	235	780313	OA	1963
WOODARD LAKE	ZAVALA	TX10	507	777143	O	1976	WRIGLEY	DUVAL	TX40	131	014627	O	1993
WOODBINE	COOKE	TX90	097	777166	OA	1944	WRISTEN	WARD	TX80	475	780428	OA	1973
WOODBINE NORTH	COOKE	TX90	097	777197	O	1958	WRK	MCMULLEN	TX10	311	016575	O	2000
WOODCHUCK	SHACKELFORD	TX70	417	777395	O	1977	W-R-M NORTH	THROCKMORTON	TX70	447	743451	OA	1971
WOODCOCK	STONEWALL	TX70	433	011299	O	1986	WTG	CROSBY	TX85	107	002339	OA	1979
WOODEN HORSE	LEON	TX50	289	013536	N	1989	WTG	GARZA	TX85	169	002339	OA	1979
WOODFIN	PARKER	TX70	367	008803	N	1985	WULFF	MCCULLOCH	TX75	307	010243	N	1984
WOODFORD	BELL	TX10	027	777414	OA	1952	WURTSBAUGH	TYLER	TX30	457	780639	ON	1947
WOODFORD	MILAM	TX10	331	777414	OA	1952	WYATT	CROCKETT	TX75	105	780942	ONA	1932
WOODHAM	ZAVALA	TX10	507	003962	N	1982	WYATT	OCHILTREE	TX95	357	780942	N	1977
WOODKIRK	JACK	TX90	237	777476	OA	1952	WYLIE	COLORADO	TX30	089	781066	ONA	1980
WOODLAND	RED RIVER	TX60	387	777507	O	1956	WYLIE	KNOX	TX90	275	781066	O	1957
WOODLANDS	MONTGOMERY	TX30	339	777538	N	1989	WYLIE SE	KNOX	TX90	275	781097	O	1959
WOODLAWN	HARRISON	TX60	203	777600	ONA	1947	WYNN	CLAY	TX90	077	781221	OA	1943
WOODLAWN	MARION	TX60	315	777600	ONA	1947	WYNNE	CRANE	TX80	103	781252	ONA	1972
WOODLAWN EAST	HARRISON	TX60	203	777631	ON	1964	WYNNE RANCH	CALHOUN	TX20	057	781297	N	1976
WOODLAWN NE	HARRISON	TX60	203	777653	ONA	1977	WYNNE-MORRIS	CALHOUN	TX20	057	781283	O	1951
WOODLAWN NORTH	HARRISON	TX60	203	777662	N	1963	WYRICK	REFUGIO	TX20	391	781593	ONA	1947
WOODLAWN SE	HARRISON	TX60	203	011636	OA	1987	X B C	UPTON	TX75	461	782811	N	1963
WOODLAWN SOUTH	HARRISON	TX60	203	777693	ON	1963	X Q Z	TOM GREEN	TX75	451	782869	OA	1978
WOODLAWN SW	HARRISON	TX60	203	777724	N	1970	XAVIER	HOWARD	TX80	227	012875	OA	1988
WOODLEY	HARRISON	TX60	203	777755	N	1985	X-BAR	SCHLEICHER	TX75	413	782842	N	1964
WOODLEY	UVALDE	TX10	463	777755	N	1960	XEBAR	THROCKMORTON	TX70	447	012876	O	1989
WOODLEY-THORPE	EASTLAND	TX70	133	777786	ONA	1947	XIMENEZ	RUNNELS	TX75	399	783518	N	1963
WOODLEY-THORPE	STEPHENS	TX70	429	777786	ONA	1947	XLT	COLEMAN	TX70	083	009367	ONA	1985
WOOD-MILHAM	WILBARGER	TX90	487	777104	OA	1952	XONEX	MILAM	TX10	331	009368	O	1985
WOODRIDGE	ORANGE	TX30	361	014626	N	1992	X-RAY	ERATH	TX70	143	782873	N	1920
WOODROOF	RUNNELS	TX75	399	777848	O	1960	X-RAY NE	ERATH	TX70	143	782877	N	1975
WOODS	PALO PINTO	TX70	363	777987	OA	1985	X-RAY NORTH	ERATH	TX70	143	015083	N	1993
WOODS	PANOLA	TX60	365	777987	N	1977	X-RAY SOUTH	ERATH	TX70	143	002340	N	1979
WOODS	PARKER	TX70	367	777987	N	1978	XS	THROCKMORTON	TX70	447	014493	O	1993
WOODS CEMETARY	DE WITT	TX20	123	006183	ONA	1983	X'S	THROCKMORTON	TX70	447	015084	O	1993
WOODS CREEK	TYLER	TX30	457	005787	N	1983	XX RANCH	COLEMAN	TX70	083	010794	O	2002
WOODS HOLE	RUNNELS	TX75	399	007239	OA	1981	-Y-	JACK	TX90	237	003965	N	1982
WOODSBORO	REFUGIO	TX20	391	778003	ONA	1941	Y O C	HOCKLEY	TX85	219	784724	OA	1975
WOODSBORO EAST	REFUGIO	TX20	391	778034	OA	1959	-Y- SOUTH	CRANE	TX80	103	784736	OA	1952
WOODSBORO SE	REFUGIO	TX20	391	008370	O	1983	Y W O	LYNN	TX85	305	784767	OA	1959
WOODSBORO SOUTH	REFUGIO	TX20	391	778055	ONA	1975	Y2K	GLASSCOCK	TX80	173	016540	OA	1999
WOODSBORO WEST	REFUGIO	TX20	391	778065	ON	1958	YA	KING	TX85	269	006942	OA	1984
WOODSIDE	YOUNG	TX90	503	778096	O	1957	YAEGER	JIM HOGG	TX40	247	784842	OA	1943
WOODSON	THROCKMORTON	TX70	447	003143	N	1981	YAEGER NORTH	JIM HOGG	TX40	247	784848	OA	1950
WOODSON ALLISON	STEPHENS	TX70	429	778127	OA	1953	YAHOO	PALO PINTO	TX70	363	015955	O	1997
WOODSON ALLISON	THROCKMORTON	TX70	447	778127	OA	1953	YAHWEH	TITUS	TX60	449	011890	N	1987
WOODSON EAST	THROCKMORTON	TX70	447	778158	ONA	1950	YALE YOUNG	JACK	TX90	237	010878	O	1986
WOODSON HALL	EASTLAND	TX70	133	778189	O	1952	YANAWAY	ANDERSON	TX60	001	785124	O	1974
WOODSON NE	THROCKMORTON	TX70	447	778220	OA	1957	YANCY	MEDINA	TX10	325	785139	O	1938
WOODSON NORTH	THROCKMORTON	TX70	447	004579	OA	1983	YAN-KEE	TOM GREEN	TX75	451	785108	OA	1955
WOODSON NW	THROCKMORTON	TX70	447	778251	O	1962	YANTA	GOLIAD	TX20	175	785201	ONA	1955
WOODSON SE	THROCKMORTON	TX70	447	778282	O	1959	YANTIS	WOOD	TX60	499	785232	ONA	1947
WOODSON SOUTH	THROCKMORTON	TX70	447	778313	OA	1951	YANTIS SOUTH	WOOD	TX60	499	785263	O	1965
WOODSON-PENCE	THROCKMORTON	TX70	447	011300	O	1986	YANTIS SW	RAINS	TX50	379	785294	N	1960
WOODSTOCK	HANSFORD	TX95	195	778344	N	1982	YANTIS SW	WOOD	TX60	499	785294	N	1960
WOODVILLE	TYLER	TX30	457	778406	OA	1976	YANTIS WEST	WOOD	TX60	499	785325	N	1961
WOODWARD	STONEWALL	TX70	433	778437	OA	1955	YARBROUGH & ALLEN	CRANE	TX80	103	785356	OA	1947
WOODWARD RANCH	YOUNG	TX90	503	003144	OA	1982	YARBROUGH & ALLEN	ECTOR	TX80	135	785356	OA	1947
WOODWAY	VICTORIA	TX20	469	004580	N	1983	YARBROUGH & ALLEN WEST	ECTOR	TX80	135	785387	OA	1961
WOODY	MONTAGUE	TX90	337	778654	OA	1964	YARROW	POLK	TX30	373	785465	N	2002
WOODY NORTH	MONTAGUE	TX90	337	778840	O	1967	YATES	CROCKETT	TX75	105	785511	ONA	1926
WOODY-GOODWIN	LIVE OAK	TX20	297	008372	OA	1982	YATES	PECOS	TX80	371	785511	ONA	1926
WOOLFOLK	SHACKELFORD	TX70	417	778902	OA	1954	YATES	STEPHENS	TX70	429	785511	N	1984
WOOLRIDGE	BROWN	TX70	049	778933	O	1954	YAZOO	YOUNG	TX90	503	011303	OA	1986
WOOLSEY	JACK	TX90	237	778964	O	1990	Y-B	BAYLOR	TX90	023	784705	OA	1953
WOZLE	COLORADO	TX30	089	002652	OA	1998	YBANEZ	DUVAL	TX40	131	785573	N	1953
WOPSEN	CONCHO	TX75	095	014832	O	1993	YEAGER-LOFLIN	EASTLAND	TX70	133	017365	N	
WORD	LAVACA	TX20	285	779057	ONA	1944	YEARY						



Field Name	County Name	State Sub	Co Code	Field Code	Field Type	Disc Year	Field Name	County Name	State Sub	Co Code	Field Code	Field Type	Disc Year
YGNACIO CREEK	DUVAL	TX40	131	014723	O	1994	ZOLLER NORTH	CALHOUN	TX20	057	792758	OA	1968
YIN-YOUT	DAWSON	TX85	115	015171	O	1994	ZOLLER SE	CALHOUN	TX20	057	792789	O	1967
Y-L	THROCKMORTON	TX70	447	011301	OA	1986	ZOLLER SOUTH	CALHOUN	TX20	057	792820	OA	1963
YOAKUM	DE WITT	TX20	123	787118	ON	1945	ZONE 21-B TREND	JIM WELLS	TX40	249	792866	OA	1974
YOAKUM	LAVACA	TX20	285	787118	ON	1945	ZONE 21-B TREND	KLEBERG	TX40	273	792866	OA	1974
YOAKUM CENTER	YOAKUM	TX85	501	008022	OA	1982	ZOURETTE	COMANCHE	TX70	093	793100	N	1975
YOAKUM NORTH	LAVACA	TX20	285	017377	N		ZOURETTE NORTH	COMANCHE	TX70	093	002344	N	1980
YOAKUM SE	LAVACA	TX20	285	787129	N	1975	ZUBER	JACK	TX90	237	002562	N	1981
YOAST	BASTROP	TX10	021	787149	OA	1928	ZUHONE	JACK	TX90	237	793422	OA	1974
YOCHAM-ORR	HOWARD	TX80	227	009369	OA	1985	ZULA	COLEMAN	TX70	083	793436	OA	1976
Y-OH-Y	PARKER	TX70	367	012667	N	1988	ZULCH NORTH	GRIMES	TX30	185	793443	OA	1977
YOLEDIGO	ZAVALA	TX10	507	009983	N	1985	ZULCH NORTH	MADISON	TX30	313	793443	OA	1977
YOMAMMA	NEWTON	TX30	351	015982	O	1995	ZULETTE	REAGAN	TX75	383	793449	O	1959
YONAJOSA EAST	HARDIN	TX30	199	787397	ONA	1954	ZUMA	LOWING	TX80	301	008804	OA	1985
YONAJOSA SW	HARDIN	TX30	199	009984	N	1985	ZUMA	REEVES	TX80	389	008804	OA	1985
YONAJOSA WEST	HARDIN	TX30	199	787428	ONA	1957	ZUMWALT	GONZALES	TX10	177	793480	ONA	1953
YONDER	FISHER	TX70	151	006987	OA	1984	ZUNI	LOWING	TX80	301	013567	OA	1990
YORK	ECTOR	TX80	135	787490	ONA	1955	ZWEBB	ZAPATA	TX40	505	012671	N	1988
YORK NW	ECTOR	TX80	135	787552	O	1956	ZYBACH	WHEELER	TX95	483	793868	N	1980
YORK PLAZA	HARRIS	TX30	201	011304	N	1986	ZZ TOP	REAGAN	TX75	383	015749	O	1995
YORKTOWN	DE WITT	TX20	123	787614	ONA	1942							
YORKTOWN NE	DE WITT	TX20	123	787691	N	1978							
YORKTOWN NORTH	DE WITT	TX20	123	787676	N	1965							
YORKTOWN SOUTH	DE WITT	TX20	123	787707	N	1954							
YORKTOWN SW	DE WITT	TX20	123	008376	N	1981							
YOUGEEEN	BEE	TX20	025	787769	ONA	1945							
YOUGEEEN NORTH	BEE	TX20	025	010879	OA	1986							
YOUGEEEN SE	BEE	TX20	025	787800	ONA	1962							
YOUGEEEN SOUTH	BEE	TX20	025	787831	ON	1957							
YOUGEEEN SW	BEE	TX20	025	787835	N	1980							
YOUGEEEN WEST	BEE	TX20	025	008377	N	1982							
YOUNG	SHACKELFORD	TX70	417	787893	OA	1967							
YOUNG COUNTY REGULAR	YOUNG	TX90	503	787924	ONA	1917							
YOUNG CREEK	TAYLOR	TX70	441	015085	O	1994							
YOUNG EAST	SHACKELFORD	TX70	417	787955	O	1968							
YOUNG RANCH	FISHER	TX70	151	787986	O	1955							
YOUNGBLOOD	DAWSON	TX85	115	009985	OA	1985							
YOUNGER	WISE	TX90	497	788048	O	1952							
YOUNGER WEST	JACK	TX90	237	788265	ONA	1956							
YOUNGER WEST	MONTAGUE	TX90	337	788265	ONA	1956							
YOUNGER WEST	WISE	TX90	497	788265	ONA	1956							
YOWARD	BEE	TX20	025	788482	ONA	1947							
YOWARD MACKHANK	BEE	TX20	025	009659	N	1981							
YOWARD SOUTH	BEE	TX20	025	788513	O	1958							
YOWARD SW	BEE	TX20	025	788544	OA	1957							
YOWELL	JACK	TX90	237	002965	OA	1978							
YO-YO	SHACKELFORD	TX70	417	012877	OA	1988							
YTURRIA	STARR	TX40	427	788948	ONA	1941							
YTURRIA NE	STARR	TX40	427	006741	ONA	1984							
YTURRIA SOUTH	STARR	TX40	427	014406	N	1991							
YUCCA	TAYLOR	TX70	441	788979	O	1952							
YUCCA BUTTE	PECOS	TX80	371	789010	N	1960							
YUCCA BUTTE	TERRELL	TX75	443	789010	ON	1960							
YUCCA BUTTE NW	PECOS	TX80	371	002556	OA	1981							
YUCCA BUTTE WEST	PECOS	TX80	371	789024	ONA	1973							
YZAGUIRRE	STARR	TX40	427	789414	ONA	1920							
YZAGUIRRE NE	STARR	TX40	427	012668	N	1988							
YZAGUIRRE NORTH	STARR	TX40	427	789445	O	1967							
ZACAWAISTA	WILBARGER	TX90	487	002559	O	1951							
ZACHARY	HASKELL	TX70	207	015532	O	1995							
ZACHRY	WEBB	TX40	479	012318	N	1987							
ZACODY	VICTORIA	TX20	469	004067	N	1982							
ZADA	TOM GREEN	TX75	451	790136	O	1954							
ZADECK	MARION	TX60	315	011305	N	1986							
ZADIE MILLER	BORDEN	TX85	033	002342	OA	1981							
ZANT	GLASSCOCK	TX80	173	790260	OA	1962							
ZANT 37	GLASSCOCK	TX80	173	014719	O	1993							
ZANT 38	GLASSCOCK	TX80	173	015173	O	1994							
ZANT-BORDEN	BORDEN	TX85	033	790264	ON	1973							
ZAN-ZAN	IRION	TX75	235	012669	OA	1988							
ZAPATA	ZAPATA	TX40	505	790291	ON	1954							
ZAPATA SE	ZAPATA	TX40	505	790303	N	1978							
ZAPORAH	POLK	TX30	373	002653	OA	1998							
ZAPPA	JACKSON	TX20	239	005303	N	1994							
ZAPPE	RUNNELS	TX75	399	790322	ONA	1971							
ZARAGOSA	DUVAL	TX40	131	790353	ONA	1949							
ZARSKY	REFUGIO	TX20	391	790384	O	1963							
ZARSKY SOUTH	REFUGIO	TX20	391	790415	OA	1965							
ZAVALLA	ANGELINA	TX60	005	002343	N	1981							
ZAVALLA EAST	ANGELINA	TX60	005	002557	O	1982							
ZAVALLA SW	ANGELINA	TX60	005	003154	N	1982							
ZAZA	JACK	TX90	237	790446	OA	1952							
Z-BAR	JIM HOGG	TX40	247	016407	N	1997							
ZBF	JACKSON	TX20	239	010880	N	1986							
ZEB HOLLY	CLAY	TX90	077	002558	OA	1979							
ZEBULON	HOWARD	TX80	227	012445	OA	1988							
ZEBULON NORTH	HOWARD	TX80	227	014628	O	1993							
ZEBULON SOUTH	HOWARD	TX80	227	014720	O	1993							
ZEIGLER	COOKE	TX90	097	790873	OA	1955							
ZEISSEL	KNOX	TX90	275	012670	O	1988							
ZELLER	RUNNELS	TX75	399	790966	OA	1966							
ZELMA	YOUNG	TX90	503	790997	OA	1957							
ZELMA MARGUERITE	JACK	TX90	237	009370	ONA	1985							
ZEMKO	HANSFORD	TX95	195	005804	OA	1983							
ZENO	COLEMAN	TX70	083	791338	N	1955							
ZEPEDA	ATASCOSA	TX10	013	004581	O	1983							
ZILLAH	CALHOUN	TX20	057	791672	N	1950							
ZIM	STARR	TX40	427	791703	O	1939							
ZIM WEST	STARR	TX40	427	791765	N	1949							
ZIMET	WEBB	TX40	479	791796	OA	1962							
ZIMMERMAN	PECOS	TX80	371	791920	OA	1969							
ZIMMERSCHIEDT	COLORADO	TX30	089	016862	N	1999							
ZIM-RICABY	STARR	TX40	427	791734	N	1940							
ZINNI	YOUNG	TX90	503	010244	OA	1985							
ZION HILL	GUADALUPE	TX10	187	792137	OA	1979							
ZLG	IRION	TX75	235	008976	OA	1985							
ZLG	TOM GREEN	TX75	451	008976	O	1985							
ZODIAC	JACKSON	TX20	239	002561	N	1990							
ZOE	BROWN	TX70	049	004068	OA	1982							
ZOLA	DIMMIT	TX10	127	792673	OA	1977							
ZOLLER	ARANSAS	TX40	007	792696	O	1953							
ZOLLER	CALHOUN	TX20	057	792696	ONA	1953							
ZOLLER EAST	CALHOUN	TX20	057	792727	N	1960							

UTAH

AAGARD RANCH	SUMMIT	UT	043	006485	OA	1982
AGENCY DRAW	UINTAH	UT	047	004938	OA	1962
AGENCY DRAW WEST	UINTA	UT	049	016132	O	1961
AKAH	SAN JUAN	UT	037	005930	OA	1955
ALGER PASS	UINTAH	UT	047	015996	N	1989
ALKALI CANYON	SAN JUAN	UT	037	010673	OA	1965
ALKALI POINT	SAN JUAN	UT	037	014834	N	1989
ALTMONT	DUCHESNE	UT	013	013742	OA	1952
ANDERSON JUNCTION	WASHINGTON	UT	053	017431	OA	1968
ANIDO CREEK	SAN JUAN	UT	037	018826	OA	1960
ANSCHUTZ RANCH	SUMMIT	UT	043	019678	ON	1978
ANSCHUTZ RANCH EAST	SUMMIT	UT	043	002380	N	1980
ANTELOPE CREEK	DUCHESNE	UT	013	020100	O	1983
ASHLEY VALLEY	UINTAH	UT	047	027956	OA	1929
ASPHALT WASH	UINTAH	UT	047	016825	N	1995
ATCHEE RIDGE	UINTAH	UT	047	017264	N	1996
BANNOCK	SAN JUAN	UT	037	012891	OA	1988
BAR X	GRAND	UT	019	038420	N	1948
BIG FLAT	GRAND	UT	019	061594	OA	1955
BIG FLAT WEST	GRAND	UT	019	015993	O	1993
BIG INDIAN	SAN JUAN	UT	037	062121	N	1961
BLACK BULL	SAN JUAN	UT				



Field Name	County Name	State Sub	Co Code	Field Code	Field Disc Type Year	Field Name	County Name	State Sub	Co Code	Field Code	Field Disc Type Year
BAILEYSVILLE	WYOMING	WV	109	035506	N 1941	COXS MILLS	GILMER	WV	021	166946	ON 1918
BAIRD	MORGAN	WV	065	035661	N 1967	CRADDOCK	RANDOLPH	WV	083	167954	N 1905
BALL GAP	CABELL	WV	011	036591	N 1908	CRADDOCK	UPSHUR	WV	097	167954	N 1905
BALL GAP	LINCOLN	WV	043	036591	N 1908	CRAWFORD	LEWIS	WV	041	168884	ON 1908
BEARSVILLE	TYLER	WV	095	004344	N	CREEKVALE (GORE)	HAMPSHIRE	WV	027	169361	N 1965
BEASON RUN	RITCHIE	WV	085	049232	ON 1900	CRUM-KERMIT	MINGO	WV	059	173162	N 1881
BECKWITH (LOOP CREEK)	FAYETTE	WV	019	004346	N 1961	CRUM-KERMIT	WAYNE	WV	099	173162	N 1881
BEE RUN (JOKER)	CALHOUN	WV	013	004347	O 1911	CUCUMBER CREEK	MCDOWELL	WV	047	015174	N 1984
BEECH BOTTOM	BROOKE	WV	009	051557	ON 1902	CURRY-JEFFREY	BOONE	WV	005	174852	ON 1915
BELINGTON	BARBOUR	WV	001	052983	ONA 1965	CURRY-JEFFREY	LOGAN	WV	045	174852	ON 1915
BELLS FORD	CALHOUN	WV	013	054378	ON 1904	DEEP VALLEY	DODDRIDGE	WV	017	004372	ON 1900
BELLTON	MARSHALL	WV	051	054502	O 1903	DEEP VALLEY	RITCHIE	WV	085	004372	ON 1900
BELMONT	PLEASANTS	WV	073	054626	O 1884	DEEP VALLEY	TYLER	WV	095	004372	ON 1900
BENS RUN	PLEASANTS	WV	073	056331	ON 1895	DEKALB	GILMER	WV	021	186689	N
BENS RUN	TYLER	WV	095	056331	ON 1895	DEMPSEY SCHOOL	MINGO	WV	059	010710	N 1980
BIG CHIMNEY	KANAWHA	WV	039	061346	ON 1934	DENTS RUN	MARION	WV	049	188766	O 1904
BIG CREEK	MCDOWELL	WV	047	061408	N 1948	DOCTOR BRANCH	KANAWHA	WV	039	194720	O 1911
BIG ISAACS	DODDRIDGE	WV	017	062183	O 1896	DRY FORK	RANDOLPH	WV	083	203633	N 1983
BIG ISAACS	HARRISON	WV	033	062183	O 1896	DUCK (VILLA NOVA)	BRAXTON	WV	007	204424	ON 1938
BIG ISAACS	LEWIS	WV	041	062183	O 1896	DUCK (VILLA NOVA)	CLAY	WV	015	204424	ON 1938
BIG MOSES	TYLER	WV	095	062710	N 1894	DUFFY	LEWIS	WV	041	204951	N 1967
BIG RUN-BIRCHFIELD	WETZEL	WV	103	063361	N 1905	DUFFY	UPSHUR	WV	097	204951	N 1967
BIG SANDY	MCDOWELL	WV	047	063516	N	DUNBAR	KANAWHA	WV	039	205664	N 1939
BIG SANDY	WYOMING	WV	109	063516	N	EAST LYNN-CRETE	CABELL	WV	011	436209	N 1909
BLACKSVILLE	MONONGALIA	WV	061	016813	N 1990	EAST LYNN-CRETE	LINCOLN	WV	043	436209	N 1909
BLAIR	BOONE	WV	005	070042	N	EAST LYNN-CRETE	WAYNE	WV	099	436209	N 1909
BLAIR	LOGAN	WV	045	070042	N 1940	EBENEZER	BROOKE	WV	009	212571	O 1905
BLUE CREEK (FALLING ROCK)	KANAWHA	WV	039	075064	ON 1900	ECKMAN	MCDOWELL	WV	047	004381	N 1948
BOAZ	WOOD	WV	107	077064	ON 1895	ELK CREEK (OVERFIELD)	BARBOUR	WV	001	219229	N 1916
BONDS CREEK	PLEASANTS	WV	073	079823	ON 1908	ELK CREEK (OVERFIELD)	HARRISON	WV	033	219229	N 1916
BONDS CREEK	RITCHIE	WV	085	079823	ON 1908	ELKHURST	CLAY	WV	015	219880	N 1923
BOWDEN	RANDOLPH	WV	083	084008	N 1988	ELK-POCA (SISSONVILLE)	JACKSON	WV	035	219529	ON 1924
BOZOO (CHESTNUT HILL)	MONROE	WV	063	086209	N 1929	ELK-POCA (SISSONVILLE)	KANAWHA	WV	039	219529	ON 1924
BOZOO (CHESTNUT HILL)	SUMMERS	WV	089	086209	N 1929	ELK-POCA (SISSONVILLE)	PUTNAM	WV	079	219529	ON 1924
BRADSHAW	MCDOWELL	WV	047	087589	N 1952	ELLAMORE	RANDOLPH	WV	083	220128	N 1969
BRANDONVILLE (H C)	PRESTON	WV	077	088736	N 1968	ELLENBORO	RITCHIE	WV	085	220190	N
BRAVE	MONONGALIA	WV	061	089511	O 1899	ELM RUN	RITCHIE	WV	085	221523	ON 1906
BREEDEN CREEK	MINGO	WV	059	090348	ON 1917	ETAM	PRESTON	WV	077	229033	N 1954
BREEDEN NE	LINCOLN	WV	043	090379	O	ETAM	TUCKER	WV	093	229033	N 1954
BRENNEMAN	HANCOCK	WV	029	090999	O 1905	FAIRVIEW-STATLER RUN-MT MO	MARION	WV	049	234157	O 1886
BRIDGEPORT-PRUNTYTOWN	HARRISON	WV	033	091681	N 1909	FAIRVIEW-STATLER RUN-MT MO	MONONGALIA	WV	061	234157	O 1886
BRIDGEPORT-PRUNTYTOWN	TYLER	WV	091	091681	N 1909	FALLEN TIMBER	WETZEL	WV	103	234622	O 1893
BROADWATER	TYLER	WV	095	093262	O 1897	FALLS MILL	BRAXTON	WV	007	234994	ON 1963
BROWN-LUMBERPORT	HARRISON	WV	033	095463	N	FARMINGTON	MARION	WV	049	236234	N
BRUSHY FORK-BUCK RUN	PLEASANTS	WV	073	097912	O	FEDERAL	PLEASANTS	WV	073	237994	N 1980
BRUSHY FORK-BUCK RUN	RITCHIE	WV	085	097912	O	FETTERMAN	TYLER	WV	091	010728	N 1982
BUCKHANNON-CENTURY	BARBOUR	WV	001	100284	N 1920	FINK CREEK (DRY FORK)	LEWIS	WV	041	241304	ON 1894
BUCKHANNON-CENTURY	UPSHUR	WV	097	100284	N 1920	FIVE MILE-CARPENTER	KANAWHA	WV	039	243102	ON 1908
BUFFALO-PENIEL	ROANE	WV	087	101555	O 1921	FLAT FORK	ROANE	WV	087	243862	ON 1897
BUNNERS RIDGE	MARION	WV	049	004352	N 1974	FLATWOODS	BRAXTON	WV	007	244544	N 1969
BURDETT-ST ALBANS	CABELL	WV	011	104035	ON	FOLLANSBEE	BROOKE	WV	009	247536	ON 1905
BURDETT-ST ALBANS	KANAWHA	WV	039	104035	ON	FORT GAY-HUBBARDSTOWN	WAYNE	WV	099	250140	N
BURDETT-ST ALBANS	LINCOLN	WV	043	104035	ON	FOSTER CHAPEL	JACKSON	WV	035	252027	N 1961
BURDETT-ST ALBANS	PUTNAM	WV	079	104035	ON	FOURMILE-BRANCHLAND	LINCOLN	WV	043	252620	ON 1908
BURNING SPRINGS NORTH	RITCHIE	WV	085	105399	ON 1860	FOWLERSVILLE	BROOKE	WV	009	253116	N 1909
BURNING SPRINGS NORTH	WIRT	WV	105	105399	ON 1860	GANDEEVILLE	ROANE	WV	087	010742	N 1981
BURNING SPRINGS SOUTH	WIRT	WV	105	105430	ON 1860	GARFIELD	JACKSON	WV	035	265681	ON 1940
BURNS CHAPEL SOUTH	MONONGALIA	WV	061	105616	N 1962	GARFIELD	WIRT	WV	105	265681	ON 1940
BURNS CHAPEL SOUTH	PRESTON	WV	077	105616	N 1962	GAS VALLEY	HANCOCK	WV	029	267324	N
BURNT HOUSE-LUCERNE	GILMER	WV	021	106019	ON	GAULEY MOUNTAIN	FAYETTE	WV	019	267851	N 1913
BURNT HOUSE-LUCERNE	RITCHIE	WV	085	106019	ON	GAULEY MOUNTAIN	NICHOLAS	WV	067	267851	N 1913
BURNWELL	FAYETTE	WV	019	106143	N 1944	GAY	JACKSON	WV	035	268006	ON 1907
BURNWELL	KANAWHA	WV	039	106143	N 1944	GAY	ROANE	WV	087	268006	ON 1907
BURNWELL	RALEIGH	WV	081	106143	N 1944	GILBERT	MCDOWELL	WV	047	271983	N 1959
BURTON	MARION	WV	049	106701	O 1902	GILBERT	MINGO	WV	059	271983	N 1959
BURTON	WETZEL	WV	103	106701	O 1902	GILBERT	WYOMING	WV	109	271983	N 1959
CABIN CREEK	BOONE	WV	005	111012	ON 1914	GILLESPIE RUN	RITCHIE	WV	085	272827	O
CABIN CREEK	KANAWHA	WV	039	111012	ON 1914	GLADE RUN	HARRISON	WV	033	274541	N 1966
CAIRO-RITCHIE MINE-HARTLEY	CALHOUN	WV	013	112500	ON 1890	GLADY	POCAHONTAS	WV	075	274789	N 1954
CAIRO-RITCHIE MINE-HARTLEY	RITCHIE	WV	085	112500	ON 1890	GLADY	RANDOLPH	WV	083	274789	N 1954
CAIRO-RITCHIE MINE-HARTLEY	WIRT	WV	105	112500	ON 1890	GLENN RUN	OHIO	WV	069	276711	O 1911
CAMERON-GARNER	MARSHALL	WV	051	114732	ON 1899	GLENNVILLE	GILMER	WV	021	276866	ON 1892
CAMERON-GARNER	WETZEL	WV	103	114732	ON 1899	GLENNVILLE NORTH	GILMER	WV	021	004393	N 1892
CAMERON-KAUSOOTH	MARSHALL	WV	051	004358	N 1896	GLENNVILLE SOUTH	BRAXTON	WV	007	276928	ONA 1965
CAMPBELL CREEK-MALDEN	KANAWHA	WV	039	115565	N 1924	GLENNVILLE SOUTH	GILMER	WV	021	276928	ONA 1965
CAMPBELL RUN-MIRACLE RUN	MARION	WV	049	115755	O 1897	GOOSENECK (LOST RUN)	RITCHIE	WV	085	280850	ON 1890
CAMPBELL RUN-MIRACLE RUN	MONONGALIA	WV	061	115755	O 1897	GRANNY CREEK-STOCKLY	CLAY	WV	015	285237	ON 1925
CANAAN VALLEY	TUCKER	WV	093	116189	N 1944	GRANNY CREEK-STOCKLY	ROANE	WV	087	285237	ON 1925
CARSON-PETERSON	HANCOCK	WV	029	121955	O 1894	GRANT TOWN-HAGANS	MARION	WV	049	285578	N 1911
CASSITY	RANDOLPH	WV	083	124373	N 1951	GRANT TOWN-HAGANS	MONONGALIA	WV	061	285578	N 1911
CASSITY	UPSHUR	WV	097	124373	ON 1951	GRANTSVILLE-ARNOLDSBURG	CALHOUN	WV	013	285671	N 1936
CASSVILLE-BOWLBY	MONONGALIA	WV	061	124404	N 1889	GREENWOOD	DODDRIDGE	WV	017	289918	ON 1920
CAVE RUN	UPSHUR	WV	097	126884	N 1899	GREENWOOD	RITCHIE	WV	085	289918	ON 1920
CENTER STAR	JACKSON	WV	035	129481	O 1964	GRIFFITHSVILLE	LINCOLN	WV	043	291375	O 1907
CENTERPOINT	DODDRIDGE	WV	017	129574	O 1891	GROUNDHOG CREEK	JACKSON	WV	035	292584	N 1969
CENTERPOINT	WETZEL	WV	103	129574	O 1891	GUTHRIE	KANAWHA	WV	039	295173	N 1981
CENTRAL STATION	DODDRIDGE	WV	017	130194	N	HAMLIN	LINCOLN	WV	043	301739	N 1903
CHAPEL-GERMAN (ENGLE)	BRAXTON	WV	007	132845	N	HANY-COVE CREEK	WAYNE	WV	099	303940	N 1913
CHAPMANVILLE	LOGAN	WV	045	133310	N 1910	HARDIN RUN	HANCOCK	WV	029	305335	ON
CHESTER-PUGHTOWN	HANCOCK	WV	029	136565	N 1904	HARMONY	ROANE	WV	087	306575	N
CHURCHVILLE	LEWIS	WV	041	142579	ON	HASTINGS-PINEY FORK	WETZEL	WV	103	309520	N 1896
CLARK GAP	MERCER	WV	055	145509	N 1971	HAZEL GREEN-LAWFORD-BEREA	RITCHIE	WV	085	312093	ON
CLARK GAP	WYOMING	WV	109	145509	N 1971	HEADSVILLE	MINERAL	WV	057	312737	N 1966
CLENDENIN	CLAY	WV	015	148020	N 1901	HEADSVILLE NORTH	MINERAL	WV	057	312768	N 1968
CLENDENIN	KANAWHA	WV	039	148020	N 1901	HEATERS	BRAXTON	WV	007	313140	N 1900
CLOVER-RUSH RUN (FISHER)	ROANE	WV	087	149229	O 1907	HENDERSHOT	WOOD	WV	107	315775	O 1897
COBURN-EARNSHAW	MARION	WV	049	150733	N 1913	HENDERSHOT-OGDIN	WOOD	WV	107	315806	ON 1864
COBURN-EARNSHAW	WETZEL	WV	103	150733	N 1913	HENRIETTA	CALHOUN	WV	013	316643	O 1917
COLDWATER	DODDRIDGE	WV	017	152252	O 1914	HERBERT	WAYNE	WV	099	317697	N
COLDWATER	LEWIS	WV	041	152252	O 1914	HERNSHAW-BULL CREEK	BOONE	WV	005	318193	N 1937
COLLIERS	BROOKE	WV	009	153926	N	HERNSHAW-BULL CREEK	KANAWHA	WV	039	318193	N 1937
CONAWAY	TYLER	WV	095	156592	O 1896	HICUMBOTTOM RUN	KANAWHA	WV	039	321069	O 1917
CONCORD	PRESTON	WV	077	156902	N 1966	HINTON	RALEIGH	WV	081	324262	N 1996
CONDIT-RAGTOWN	MARION	WV	049	157367	O 1895	HIRAM	TYLER	WV	091	324372	N 1970
CONDIT-RAGTOWN	MONONGALIA	WV	061	157367	O 1895	HIXENBAUGH	MONONGALIA	WV	061	325192	O 1908
CONGO	HANCOCK	WV	029	157584	N 1906	HIXENBAUGH	WETZEL	WV	103	325192	O 1908
CONINGS	DODDRIDGE	WV	017	157615	N	HOGPEN RUN	PLEASANTS	WV	073	010761	ON 1898
CONINGS	GILMER	WV	021	157615	O 1921	HOLLIDAYS COVE	BROOKE	WV	009	328231	O 1907
COOPER CREEK	KANAWHA	WV	039	159785	N 1968	HOLLIDAYS COVE	HANCOCK	WV	029	328231	O 1907
COPLY	LEWIS	WV	041	160560	ON 1900	HOOKERSVILLE	NICHOLAS	WV	067	331269	N 1924</



# WEST VIRGINIA

Field Name	County Name	State Sub	Co Code	Field Code	Field Type	Field Disc Year	Field Name	County Name	State Sub	Co Code	Field Code	Field Type	Field Disc Year
HORSEPEN CREEK	MCDOWELL	WV	047	333284	N		OVERHILL	UPSHUR	WV	097	531454	N	1967
HUFF CREEK	MCDOWELL	WV	047	337129	N	1963	PALERMO (MUD RIVER)	LINCOLN	WV	043	536733	N	
HUFF CREEK	WYOMING	WV	109	337129	N	1963	PARKERSBURG	WOOD	WV	107	540174	ON	1966
HUNDRED	WETZEL	WV	103	339113	N	1949	PAX	FAYETTE	WV	019	004481	N	1977
HUNTINGTON	CABELL	WV	011	340105	N	1931	PAX	RALEIGH	WV	081	004481	N	1977
HUNTINGTON	WAYNE	WV	099	340105	N	1931	PENNSBORO-TOLLGATE	RITCHIE	WV	085	549529	N	
HURRICANE CREEK	CABELL	WV	011	340601	N	1899	PEYTONA-EMMONS	BOONE	WV	005	553311	N	
HURRICANE CREEK	PUTNAM	WV	079	340601	N	1899	PEYTONA-EMMONS	KANAWHA	WV	009	553311	N	
HUSHERS RUN	RITCHIE	WV	085	340663	N		PHILLIPI	BARBOUR	WV	031	554063	N	1947
INDIAN CREEK	KANAWHA	WV	039	345200	N	1959	PINE GROVE-CAMP RUN	WETZEL	WV	103	556698	O	1898
INKERMAN (WHIP COVE WEST)	HAMPSHIRE	WV	027	346657	N	1966	PINEVILLE	WYOMING	WV	109	557411	N	1930
INKERMAN (WHIP COVE WEST)	HARDY	WV	031	346657	N	1966	POINT PLEASANT	MASON	WV	053	562837	O	1964
IRELAND-PRUNTY (OXFD FLAN)	RITCHIE	WV	085	004412	ON	1891	POND FORK	KANAWHA	WV	039	011833	N	1986
ISAACS FORK	WOOD	WV	107	349277	O		PORTERS FALLS AREA	WETZEL	WV	103	566898	O	1914
ISLAND CREEK	LOGAN	WV	045	349463	O	1944	PORTO RICO (STOUT)	DODDRIDGE	WV	017	567177	ON	1898
JACKSONBURG-STRINGTOWN	DODDRIDGE	WV	017	353285	O	1895	PRINCETON	MERCER	WV	055	572742	N	
JACKSONBURG-STRINGTOWN	TYLER	WV	095	353285	O	1895	PROCTOR	WETZEL	WV	103	573238	N	1937
JACKSONBURG-STRINGTOWN	WETZEL	WV	103	353285	O	1895	PROVIDENCE	JACKSON	WV	035	573703	N	
JARVISVILLE	HARRISON	WV	033	355300	ON	1969	PRUNTY	RITCHIE	WV	085	574137	ON	1898
JORDAN RUN	GRANT	WV	023	003724	N	1982	PYLES FORK	MARION	WV	049	576277	O	
JULIAN-MADISON	BOONE	WV	005	365867	N	1913	QUIET DELL	MARION	WV	049	015175	N	1941
KANAWHA FOREST	BOONE	WV	005	368759	N	1939	QUIET DELL	TAYLOR	WV	091	015175	N	1941
KANAWHA FOREST	KANAWHA	WV	039	368759	N	1939	RACKET	RITCHIE	WV	085	582500	O	1900
KANAWHA STATION	WOOD	WV	107	004424	ON	1974	RACY	RITCHIE	WV	085	582562	N	
KENOVA	WAYNE	WV	099	375223	N	1924	RAMP RUN	BRAXTON	WV	007	580703	N	1957
KEYSER	MINERAL	WV	057	377346	N	1978	RAMSEY	FAYETTE	WV	019	585135	N	1942
KIDWELL-ELK FORK AREA	TYLER	WV	095	378254	O	1892	RAMSEY	NICHOLAS	WV	067	585135	N	1942
KNOB FORK	WETZEL	WV	103	383424	N		RANGER-ALLEN-FERRELSBURG	LINCOLN	WV	043	586344	N	
KYLE	TYLER	WV	095	389401	O	1896	RAVENSWOOD	JACKSON	WV	035	587894	N	1941
LAMBERT RUN	HARRISON	WV	033	399330	ON	1910	READER	WETZEL	WV	103	589065	N	1898
LEACHTOWN	WOOD	WV	107	406524	N	1971	RED HOUSE	PUTNAM	WV	079	591080	N	
LEADMINE	PRESTON	WV	077	406608	N	1963	REVEL	GILMER	WV	021	596970	ON	1941
LEADMINE	TUCKER	WV	093	406608	N	1963	RHODELL	RALEIGH	WV	081	597823	N	1944
LEATHERBARK CREEK (FREED)	CALHOUN	WV	013	406980	ONA	1900	RHODELL	WYOMING	WV	109	597823	N	1944
LEATHERBARK CREEK (FREED)	RITCHIE	WV	085	406980	ONA	1900	RICHARDSON	CALHOUN	WV	013	599311	ON	1902
LEOPOLD	DODDRIDGE	WV	017	410917	ON	1966	RICHARDSON	ROANE	WV	087	599311	ON	1902
LILLY FORK	CLAY	WV	015	414099	N	1969	RIPLEY NORTH	JACKSON	WV	035	602752	N	1969
LILLY FORK	NICHOLAS	WV	067	414099	N	1969	RIPLEY SOUTH	JACKSON	WV	035	602814	N	1966
LITTLE CACAPON	HAMPSHIRE	WV	027	418024	N	1965	ROCK CAMP	WETZEL	WV	103	607597	O	
LITTLETON-SUGAR RUN	WETZEL	WV	103	420086	O	1902	ROCK CASTLE	JACKSON	WV	035	607640	N	1971
LIVERPOOL	JACKSON	WV	035	420613	ON	1919	ROCK CASTLE	MASON	WV	053	607640	N	1971
LIVERPOOL	ROANE	WV	087	420613	ON	1919	ROCKCASTLE RUN	HARRISON	WV	033	608403	O	
LIVERPOOL	WIRT	WV	015	420613	ON	1919	ROCKDALE	BROOKE	WV	009	608434	O	1905
LIZEMORES	CLAY	WV	015	420832	N	1975	ROCKPORT	JACKSON	WV	035	608868	N	1940
LLEWELLYN RUN-PLUM RUN	MARION	WV	049	421125	N		ROCKPORT	MARSHALL	WV	051	608868	ON	1896
LOCKWOOD	NICHOLAS	WV	067	421978	O		ROCKPORT	WETZEL	WV	103	608868	ON	1896
LOGAN-HOLDEN-DINGESS	LOGAN	WV	045	422815	N	1908	ROCKPORT	WIRT	WV	105	608868	N	1940
LOGAN-HOLDEN-DINGESS	MINGO	WV	059	422815	N	1908	ROCKPORT	WOOD	WV	107	608868	N	1940
LOGANSPORT	MARION	WV	049	423063	O	1907	ROCKRIDGE	MCDOWELL	WV	047	004501	N	1952
LORENTZ	UPSHUR	WV	097	427403	N	1940	ROCKY FORK	KANAWHA	WV	039	609395	N	1942
LOST RIVER(WHIP COVE EAST)	HARDY	WV	031	428519	N	1962	ROCKY FORK	PUTNAM	WV	079	609395	N	1942
LOUISA	WAYNE	WV	099	429046	O	1912	ROSEDALE	BRAXTON	WV	007	613518	ON	1901
LUCAS	HARRISON	WV	033	432062	ON	1910	ROSEDALE	GILMER	WV	021	613518	ON	1901
LYNN CAMP	WETZEL	WV	103	436178	N	1902	ROUZER	CLAY	WV	015	616215	O	1912
LYNNCAMP RUN	RITCHIE	WV	085	436240	O		RUSSET	CALHOUN	WV	013	620347	ON	1901
MABSCOTT	RALEIGH	WV	081	004445	N		RUTHERFORD	RITCHIE	WV	085	620688	O	1895
MACFARLAN	RITCHIE	WV	085	438667	ON	1890	SALEM	DODDRIDGE	WV	017	625030	O	1900
MACFARLAN	WIRT	WV	105	438667	ON	1890	SALEM	HARRISON	WV	033	625030	O	1900
MAGNOLIA	LOGAN	WV	045	440775	N		SALTPETRE	WAYNE	WV	099	627138	N	1969
MAGNOLIA	MINGO	WV	059	440775	N		SAND FORK (INDIAN FORK)	GILMER	WV	021	629959	O	1901
MAHONE (SMITHSVILLE)	RITCHIE	WV	085	441395	N		SANDYVILLE	JACKSON	WV	035	631788	O	1921
MAJORSVILLE	MARSHALL	WV	051	441705	N	1904	SANOMA	WIRT	WV	105	632191	N	1966
MAMMOTH (KELLY CREEK)	KANAWHA	WV	039	372898	ON	1915	SCHULTZ	PLEASANTS	WV	073	639391	N	1936
MANBAR	LOGAN	WV	045	443193	N		SCHULTZ	RITCHIE	WV	085	639391	N	1936
MANNINGTON	MARION	WV	049	444340	ON	1889	SCOTT DEPOT	PUTNAM	WV	079	640228	ON	1925
MANN-OCEANA	LOGAN	WV	045	443999	N	1944	SETH	BOONE	WV	005	644948	N	1912
MANN-OCEANA	MINGO	WV	059	443999	N	1944	SEVEN PINES	MARION	WV	049	645320	O	
MANN-OCEANA	WYOMING	WV	109	443999	N	1944	SHAVERS FORK	RANDOLPH	WV	083	003726	N	1981
MAPLE-WADESTOWN	MONONGALIA	WV	061	445595	N	1889	SHAWNEE	PLEASANTS	WV	073	648715	N	
MASON	MASON	WV	053	451346	N		SHILOH-WICK AREA	PLEASANTS	WV	073	652280	ONA	1895
MAUD	WETZEL	WV	103	453175	O		SHILOH-WICK AREA	TYLER	WV	095	652280	ONA	1895
MCGRAW	RALEIGH	WV	081	460654	N	1937	SHINNSTON	HARRISON	WV	033	652497	O	1908
MCGRAW	WYOMING	WV	109	460654	N	1937	SHIRLEY	TYLER	WV	095	652900	O	1893
MCKINLEY SCHOOL	MCDOWELL	WV	047	461460	N	1971	SIDNEY	WAYNE	WV	099	655101	N	1958
MEATHOUSE FORK-BRISTOL	DODDRIDGE	WV	017	464444	N		SILVER HILL	WETZEL	WV	103	656279	ON	1903
MEATHOUSE FORK-BRISTOL	HARRISON	WV	033	464444	N		SILVER RUN	RITCHIE	WV	085	656403	ON	1903
MELLIN	RITCHIE	WV	085	466552	N	1895	SILVERTON	JACKSON	WV	035	656744	O	1945
MERRITT CREEK-SALT ROCK	CABELL	WV	011	469032	ON	1924	SINKING CREEK	GILMER	WV	021	657612	ON	1894
MERRITT CREEK-SALT ROCK	WAYNE	WV	099	469032	ON	1924	SISTERSVILLE	TYLER	WV	095	658139	ON	1890
MIDDLE SYCAMORE CREEK	CLAY	WV	015	471784	ON		SLAB FORK	RALEIGH	WV	081	659945	N	1922
MIDDLEBOURNE AREA	TYLER	WV	095	471815	O	1903	SLAUGHTER CREEK	KANAWHA	WV	039	660379	N	1924
MIDWAY-EXTRA	PUTNAM	WV	079	472807	N	1924	SMITHFIELD	DODDRIDGE	WV	017	662859	O	1892
MILFORD WEST	HARRISON	WV	033	474233	ON	1909	SMITHFIELD	MARION	WV	049	662859	O	1892
MILTON	CABELL	WV	011	476248	ON	1903	SMITHFIELD	WETZEL	WV	103	662859	O	1892
MINNORA	BRAXTON	WV	007	477674	N	1936	SMITHS FERRY	HANCOCK	WV	029	662890	ON	1860
MINNORA	CALHOUN	WV	013	477674	N	1936	SMITHTON-FLINT-SEDALIA	DODDRIDGE	WV	017	662952	N	1894
MINNORA	ROANE	WV	087	477674	N	1936	SMITHTON-FLINT-SEDALIA	HARRISON	WV	033	662952	N	1894
MONTGOMERY	FAYETTE	WV	019	482860	N	1957	SMITHTON-FLINT-SEDALIA	TYLER	WV	095	662952	N	1894
MONTGOMERY	KANAWHA	WV	039	482860	N	1957	SMITHTON-FLINT-SEDALIA	WETZEL	WV	103	662952	N	1894
MOORESVILLE	MONONGALIA	WV	061	484038	ON	1915	SPENCER	ROANE	WV	087	669028	ON	1899
MOUNDSVILLE	MARSHALL	WV	051	488657	O	1887	SPRUCE CREEK	RITCHIE	WV	085	672004	ON	1900
MOUNT ALTO (COTTAGEVILLE													

Field Name	County Name	State Sub	Co Code	Field Code	Field Type	Field Disc Year	Field Name	County Name	State Sub	Co Code	Field Code	Field Type	Field Disc Year
THORNWOOD (GREEN BANK)	POCAHONTAS	WV	075	705991	N	1961	BALDY BUTTE	CARBON	WY	007	005007	ON	1982
THURSDAY	RITCHIE	WV	085	707107	N	1924	BANJO FLATS	WASHAKIE	WY	043	037707	OA	1969
TRIPLETT	ROANE	WV	087	718106	ON	1902	CAMP BELL	CAMPBELL	WY	005	038330	OA	1970
TURKEYFOOT	HANCOCK	WV	029	721803	O	1888	BAR U DRAW	CAMPBELL	WY	005	013658	O	1991
TWENTY-MILE CREEK	NICHOLAS	WV	067	723268	N	1948	BARBER CREEK	CAMPBELL	WY	005	038854	OA	1957
TWENTY-MILE CREEK EAST	NICHOLAS	WV	067	723299	N	1948	BARBER CREEK EAST	CAMPBELL	WY	005	038885	N	1978
TWILIGHT	OHIO	WV	069	723423	N	1900	BARBER CREEK WEST	JOHNSON	WY	019	038947	OA	1962
UTICA	JACKSON	WV	035	730394	N	1958	BARREL SPRINGS	CARBON	WY	007	040404	N	1965
UTICA	WOOD	WV	107	730394	N	1958	BARREL SPRINGS	SWEETWATER	WY	037	040404	N	1982
VADIS	GILMER	WV	021	731953	ON	1948	BARTLETT	SWEETWATER	WY	037	041489	N	1973
VADIS	LEWIS	WV	041	731953	ON	1948	BARTON	CAMPBELL	WY	011	041737	O	1956
VANDALIA	LEWIS	WV	041	733875	ON	1959	BASIN	CAMPBELL	WY	005	042233	OA	1965
VOLCANO	RITCHIE	WV	085	741085	O	1864	BASIN NW	CAMPBELL	WY	005	042264	OA	1965
VOLCANO	WOOD	WV	107	741085	O	1864	BASTARD BUTTE	SWEETWATER	WY	037	042569	ON	1978
WALLACE-FOLSOM	HARRISON	WV	033	746148	O	1898	BATES CREEK	NATRONA	WY	025	043070	OA	1954
WALLACE-FOLSOM	MARION	WV	049	746148	O	1898	BATTLE SPRINGS	SWEETWATER	WY	037	043727	ON	1979
WALLACE-FOLSOM	WETZEL	WV	103	746148	O	1898	BATTLE SPRINGS DRAW	SWEETWATER	WY	037	000862		
WALTON(JHNSNS&ROCK CREEKS)	ROANE	WV	087	747543	ON	1907	BAUMFALK	CAMPBELL	WY	005	010277	OA	1986
WASHINGTON BOTTOM	WOOD	WV	107	750255	N	1975	BAXTER BASIN MIDDLE	SWEETWATER	WY	037	044310	N	1938
WAVERLY	PLEASANTS	WV	073	752720	O	1879	BAXTER BASIN NORTH	SWEETWATER	WY	037	044341	N	1926
WAVERLY	WOOD	WV	107	752720	O	1879	BAXTER BASIN SOUTH	SWEETWATER	WY	037	044372	N	1922
WELCH	MCDOWELL	WV	047	756216	N		BAXTER SIDING	SWEETWATER	WY	037	044476	N	1980
WELCH	WYOMING	WV	109	756216	N		BAY CREEK	CAMPBELL	WY	005	000399	N	1934
WELLSBURG	BROOKE	WV	009	757611	N	1882	BEAR CREEK	CONVERSE	WY	009	048643	OA	1966
WESTON-JANE LEW	HARRISON	WV	033	760959	ON	1908	BEARCAT	PARK	WY	029	048922	OA	1955
WESTON-JANE LEW	LEWIS	WV	041	760959	ON	1908	BEAVER CREEK	FREMONT	WY	013	049790	ONA	1938
WESTOVER	MONONGALIA	WV	061	761021	N		BEAVER DRAW	CAMPBELL	WY	005	008044	O	1982
WHEATON RUN	JACKSON	WV	035	762618	O	1968	BEAVER HOLE	NIOBRARA	WY	027	008045	OA	1982
WHITES CREEK-GRAGSTON	WAYNE	WV	099	765532	ON	1939	BED TICK	CONVERSE	WY	009	000918	O	1981
WHITMER EAST	RANDOLPH	WV	083	017396	N	1997	BELL SPRINGS	CARBON	WY	007	053386	N	1924
WILBUR	DODDRIDGE	WV	017	767795	N	1894	BERGER HILL	CROOK	WY	011	057215	OA	1966
WILBUR	TYLER	WV	095	767795	N	1894	BERGER HILL NORTH	CROOK	WY	011	005027	OA	1983
WILEYVILLE	WETZEL	WV	103	768880	O	1927	BERTHA	CAMPBELL	WY	005	058377	OA	1955
WILLIAMSBURG	GREENBRIER	WV	025	770058	N	1953	BESSIE BOTTOM	UINTA	WY	041	007286	N	1983
WILLOW FORK	TYLER	WV	095	770740	N		BETHLEHEM	CAMPBELL	WY	005	059214	OA	1973
WILLOW FORK	WETZEL	WV	103	770740	N		BETTY	CONVERSE	WY	009	059493	O	1976
WOLF SUMMIT	HARRISON	WV	033	776422	OA	1899	BIG CAT	JOHNSON	WY	019	015372	O	1998
YELLOW CREEK (BIG SPRINGS)	CALHOUN	WV	013	785992	OA	1901	BIG DRY CREEK	UINTA	WY	041	000414	N	1980
YELLOW CREEK (BIG SPRINGS)	RITCHIE	WV	085	785992	OA	1901	BIG HAND	CAMPBELL	WY	005	061749	OA	1970
YOLYN	LOGAN	WV	045	787335	N	1963	BIG HOLLOW	ALBANY	WY	001	061966	O	1938
ZINNIA	DODDRIDGE	WV	017	792044	ON	1899	BIG MAC	CAMPBELL	WY	005	000415	O	1985
ZONA	ROANE	WV	087	792851	O	1921	BIG MEDICINE BOW	CARBON	WY	007	062540	ONA	1935
<b>WYOMING</b>													
ABO DITCH	SUBLETTE	WY	035	012096	N	1987	BIG MUDDY	CONVERSE	WY	009	062803	OA	1916
ADAM	HOT SPRINGS	WY	017	003217	O	1980	BIG MUDDY EAST	CONVERSE	WY	009	062834	O	1961
ADOBE TOWN	SWEETWATER	WY	037	000229	N	1981	BIG PINEY	SUBLETTE	WY	035	000864	ON	1964
ADON	CAMPBELL	WY	005	004411	O	1948	BIG PINEY P SAND	SUBLETTE	WY	035	000416	OA	1938
ADON NORTH	CAMPBELL	WY	005	012320	O	1985	BIG PINEY-LABARGE	LINCOLN	WY	023	000929	ON	1924
ADON ROAD	CAMPBELL	WY	005	004442	OA	1962	BIG PINEY-LABARGE	SUBLETTE	WY	035	000929	ON	1924
ADON ROAD NORTH	CAMPBELL	WY	005	004473	OA	1966	BIG POLECAT	PARK	WY	029	063020	ONA	1916
ADON SOUTH	CAMPBELL	WY	005	009666	OA	1986	BIG RIDGE	CARBON	WY	007	005415	ON	1990
AFRICAN SWALLOW	CONVERSE	WY	009	016622	N	1998	BIG SAND DRAW	FREMONT	WY	013	063485	ON	1918
AG FARM	CAMPBELL	WY	005	010263	O	1986	BIGFOOT	CAMPBELL	WY	005	013996	O	1991
AIRPORT	SWEETWATER	WY	037	005868	N	1972	BILLY CREEK	JOHNSON	WY	019	064880	N	1923
AJAX	CAMPBELL	WY	005	005899	O	1986	BIRCH CREEK	SUBLETTE	WY	035	065221	N	1957
AJAX	CROOK	WY	011	005899	O	1986	BIRD CANYON	LINCOLN	WY	023	065396	N	1971
ALICIA	CAMPBELL	WY	005	009009	O	1985	BIRD CANYON	SUBLETTE	WY	035	065396	N	1971
ALKALI ANTICLINE	BIG HORN	WY	003	010580	OA	1957	BIRD CANYON	SWEETWATER	WY	037	065396	N	1971
ALKALI BUTTE	FREMONT	WY	013	010611	ON	1920	BISHOP RANCH	CAMPBELL	WY	005	066244	OA	1963
ALKALI BUTTE NORTH	FREMONT	WY	013	010642	N	1965	BISHOP RANCH EAST	CAMPBELL	WY	005	008807	OA	1984
ALKALINE CREEK	SWEETWATER	WY	037	010716	N	1977	BISHOP RANCH SOUTH	CAMPBELL	WY	005	066275	OA	1968
ALL NIGHT CREEK UNIT	CAMPBELL	WY	005	017310	N	2000	BISON BASIN	FREMONT	WY	013	066461	OA	1929
ALLEMAND	CONVERSE	WY	009	011312	OA	1987	BITTER CREEK	SWEETWATER	WY	037	067019	N	1962
ALLEN LAKE	CARBON	WY	007	011355	N	1918	BLACK BANK	CROOK	WY	011	067593	O	1966
ALLEN LAKE EAST	CARBON	WY	007	011386	O	1937	BLACK BILL	CAMPBELL	WY	005	012326	OA	1988
ALLISON	CAMPBELL	WY	005	011851	O	1984	BLACK BUTTE	SUBLETTE	WY	035	067934	N	1984
ALLISON SOUTH	CAMPBELL	WY	005	011930	O	1992	BLACK BUTTE CREEK	SWEETWATER	WY	037	067965	N	1959
ALPHA	CAMPBELL	WY	005	012936	O	1987	BLACK JACK	LINCOLN	WY	023	068399	N	1976
ALPINE TECH	SUBLETTE	WY	035	001236	N	1998	BLACK MOUNTAIN	HOT SPRINGS	WY	017	068461	OA	1924
AMERICAN	CROOK	WY	011	015814	OA	1986	BLACK MOUNTAIN	WASHAKIE	WY	043	068461	OA	1924
AM-KIRK	CAMPBELL	WY	005	014796	OA	1962	BLACK ROCK DRAW	CAMPBELL	WY	005	000934	ON	1981
AMMO	CROOK	WY	011	016284	O	1965	BLACKMORE	CAMPBELL	WY	005	069418	O	1977
AMMO SOUTH	CROOK	WY	011	012885	O	1989	BLIZZARD	CONVERSE	WY	009	071823	O	1986
AMOS DRAW	CAMPBELL	WY	005	004991	OA	1982	BLUE FOREST	SWEETWATER	WY	037	006093	N	1983
AMP	SHERIDAN	WY	033	016470	OA	1970	BLUE GAP	CARBON	WY	007	075208	N	1974
ANDY	CAMPBELL	WY	005	018113	OA	1983	BLUE GOOSE	CARBON	WY	007	013998	N	1991
ANSCHUTZ RANCH EAST	UINTA	WY	041	002380	N	1982	BLUE HILL	CONVERSE	WY	009	075343	OA	1988
ANT HILLS	NIOBRARA	WY	027	020004	OA	1927	BLUE SPRINGS EAST	HOT SPRINGS	WY	017	012697	O	1955
ANT HILLS NORTH	NIOBRARA	WY	027	020035	OA	1947	BLUEBIRD	CAMPBELL	WY	005	008055	ON	1984
ANTELOPE	SWEETWATER	WY	037	020097	ON	1970	BOBCAT CREEK	CONVERSE	WY	009	000938	OA	1979
ANTELOPE SPRINGS	FREMONT	WY	013	008028	N	1959	BOGGY CREEK	NIOBRARA	WY	027	077963	OA	1971
ANTELOPE SPRINGS EAST	FREMONT	WY	013	020453	N	1947	BOGIE DRAW	CAMPBELL	WY	005	005041	OA	1982
ANTHILL UNIT	CARBON	WY	007	014316	N	1991	BOLTON CREEK	NATRONA	WY	025	079203	O	1920
AQUEDUCT	LARAMIE	WY	021	022598	OA	1975	BONANZA	BIG HORN	WY	003	079668	O	1950
ARAPAHOE CREEK	FREMONT	WY	013	010265	OA	1985	BONNEVILLE	FREMONT	WY	013	080288	N	1971
ARCH	SWEETWATER	WY	037	023306	ON	1959	BOONE DOME	NATRONA	WY	025	081032	N	1923
ARCHIBALD	CAMPBELL	WY	005	023607	ON	1975	BOOTON	CAMPBELL	WY	005	081528	OA	1966
ARCOLA	LARAMIE	WY	021	023678	OA	1982	BORDER	CAMPBELL	WY	005	081838	O	1969
ARMINTO	NATRONA	WY	025	024949	N	1924	BORIE	LARAMIE	WY	021	082086	OA	1949
ARROW	CAMPBELL	WY	005	026530	O	1966	BOULDER DOME	FREMONT	WY	013	080801	O	1984
ART CREEK	CROOK	WY	011	000378	O	1980	BOULDER GULCH	HOT SPRINGS	WY	017	000946	OA	1981
ARTESIAN	JOHNSON												

# WYOMING

Field Name	County Name	State Sub	Co Code	Field Code	Field Disc Type	Year	Field Name	County Name	State Sub	Co Code	Field Code	Field Disc Type	Year
BROSA DRAW	CROOK	WY	011	012918	O	1989	CODY	PARK	WY	029	150981	OA	1976
BROWNING	CARBON	WY	007	095897	O	1969	COLE CREEK	CONVERSE	WY	009	152376	OA	1938
BROWNS HILL	CARBON	WY	007	096120	N	1976	COLE CREEK	NATRONA	WY	025	152376	OA	1938
BRUFF	LINCOLN	WY	023	096898	N	1969	COLE CREEK NE	NATRONA	WY	025	152407	O	1954
BRUFF	SWEETWATER	WY	037	096898	N	1969	COLE CREEK SOUTH	CONVERSE	WY	009	152438	OA	1948
BRUFF	UINTA	WY	041	096898	N	1969	COLE CREEK SOUTH	NATRONA	WY	025	152438	O	1994
BRUSH	LARAMIE	WY	021	097598	N	1972	COLE NE	CONVERSE	WY	009	006102	O	1983
BRUSH CREEK	CONVERSE	WY	009	097602	O	1976	COLE SPRINGS DRAW	CARBON	WY	007	152593	N	1960
BUCCANEER	SWEETWATER	WY	037	016632	N	1981	COLLETT CREEK	LINCOLN	WY	023	012935	ON	1989
BUCK CREEK	NIOBRARA	WY	027	099571	O	1952	COLLINS	CAMPBELL	WY	005	154050	O	1978
BUCK DRAW	CAMPBELL	WY	005	099645	OA	1974	COLLUMS	CAMPBELL	WY	005	154329	OA	1969
BUCK DRAW	CONVERSE	WY	009	099645	OA	1974	CONTINENTAL DIVIDE	SWEETWATER	WY	037	158514	ON	1964
BUCK DRAW EAST	CONVERSE	WY	009	012336	N	1988	COON CREEK	BIG HORN	WY	003	159475	O	1953
BUCK DRAW NORTH	CAMPBELL	WY	005	012337	OA	1988	COOPER COVE	CARBON	WY	007	159754	OA	1944
BUCKHORN CANYON	SWEETWATER	WY	037	000452	N	1979	COOPER RESERVOIR	NATRONA	WY	025	160033	N	1959
BUD	WASHAKIE	WY	043	100887	O	1979	CORLEY	HOT SPRINGS	WY	017	008093	O	1946
BUFF	CAMPBELL	WY	005	101245	OA	1970	CORNEY	CONVERSE	WY	009	000525	ON	1979
BUFFALO HUMP	SWEETWATER	WY	037	016626	N	1999	CORONA	CAMPBELL	WY	005	010344	OA	1986
BUFFALO RIM	HOT SPRINGS	WY	017	005067	O	1978	CORRAL CREEK	CROOK	WY	011	162699	OA	1962
BUGHER DRAW	CAMPBELL	WY	005	102097	ON	1972	COTTONWOOD CREEK	WASHAKIE	WY	043	164280	OA	1953
BULL CREEK	CAMPBELL	WY	005	102516	O	1982	COULLEE	PARK	WY	029	000529	O	1978
BULL CREEK NORTH	CAMPBELL	WY	005	008809	O	1984	COUNTY LINE	CROOK	WY	011	165272	O	1974
BULL FROG	NATRONA	WY	025	005071	N	1982	COW CREEK	CARBON	WY	007	165985	N	1960
BULL GULCH	CONVERSE	WY	009	012132	OA	1988	COW GULCH	NIOBRARA	WY	027	166047	O	1947
BULLMARCH	CAMPBELL	WY	005	102764	O	1967	COW HOLLOW	LINCOLN	WY	023	010347	N	1986
BUNKER HILL	CARBON	WY	007	103353	ON	1937	COWLEY	BIG HORN	WY	003	166574	O	1964
BURKE RANCH	NATRONA	WY	025	104531	OA	1953	COWLEY	PARK	WY	029	166574	O	1964
BURKE RANCH EAST	JOHNSON	WY	019	104562	O	1971	COYOTE CREEK	CROOK	WY	011	167411	O	1958
BURKE RANCH EAST	NATRONA	WY	025	104562	O	1971	COYOTE CREEK	WESTON	WY	045	167411	ON	1958
BURNS	LARAMIE	WY	021	105461	O	1982	COYOTE CREEK SOUTH	WESTON	WY	045	167442	OA	1963
BURNT HOLLOW	CROOK	WY	011	005073	O	1982	CRAVEN CREEK	LINCOLN	WY	023	000534	N	1977
BURNT WAGON	NATRONA	WY	025	106130	O	1976	CRAWFORD DRAW	JOHNSON	WY	019	008811	O	1984
BUSH LAKE	SWEETWATER	WY	037	106961	N	1978	CRAZY WOMAN SOUTH	JOHNSON	WY	019	169039	O	1956
BUSTER BASIN	SWEETWATER	WY	037	107170	O	1974	CRESTON	CARBON	WY	007	170155	N	1959
BUTCHER KNIFE SPRINGS	UINTA	WY	041	107321	N	1971	CRESTON SE	CARBON	WY	007	170174	N	1977
BUTLER	LARAMIE	WY	021	107383	O	1981	CROOKED CANYON	SWEETWATER	WY	037	171380	N	1975
BUTLER RANCH	CROOK	WY	011	107476	O	1958	CROOKS CREEK	FREMONT	WY	013	014011	N	1991
BUTTE	CAMPBELL	WY	005	000459	O	1980	CROOKS GAP	FREMONT	WY	013	171457	OA	1944
BUTTE CREEK	CAMPBELL	WY	005	107631	O	1984	CRYSTAL CREEK	BIG HORN	WY	003	173503	O	1919
BYRON	BIG HORN	WY	003	109205	ONA	1918	CULP DRAW	CAMPBELL	WY	005	174205	OA	1975
BYRON NW	BIG HORN	WY	003	109236	O	1957	CULP DRAW	JOHNSON	WY	019	174205	OA	1975
BYRON SE	BIG HORN	WY	003	109267	OA	1955	CUTLASS	SUBLETTE	WY	035	175782	N	1981
CABALLO - FORT UNION	CAMPBELL	WY	005	015797	N		CUTLER	CAMPBELL	WY	005	175789	O	1970
CABIN	SUBLETTE	WY	035	010312	O	1986	CYCLONE CANYON	CROOK	WY	011	176252	O	1972
CABIN CANYON	CAMPBELL	WY	005	012338	O	1988	DALE	LARAMIE	WY	021	178698	O	1981
CABIN CREEK	CROOK	WY	011	111012	O	1958	DALE NORTH	LARAMIE	WY	021	178791	O	1984
CALAMITY	CONVERSE	WY	009	111730	OA	1975	DALLAS	FREMONT	WY	013	178946	O	1884
CAMBRIDGE	CROOK	WY	011	114515	OA	1990	DANKER NORTH	PARK	WY	029	180279	ON	1948
CAMEL ROCK	SWEETWATER	WY	037	114629	O	1979	DAY BUTTE	FREMONT	WY	013	010709	O	1986
CAMP CREEK	CAMPBELL	WY	005	115042	O	1962	DEAD HORSE CREEK	CAMPBELL	WY	005	184023	OA	1957
CAMPBELL RIDGE	FREMONT	WY	013	000470	OA	1980	DEAD HORSE CREEK SOUTH	CAMPBELL	WY	005	184054	OA	1961
CANAL	NATRONA	WY	025	116530	O	1986	DEADMAN CREEK	CROOK	WY	011	184088	OA	1973
CANCUN	CAMPBELL	WY	005	012136	O	1988	DEADMAN WASH	SWEETWATER	WY	037	184091	N	1973
CANDY DRAW	CAMPBELL	WY	005	009409	O	1985	DEAVER	BIG HORN	WY	003	184426	O	1954
CANVAS BACK	NIOBRARA	WY	027	005084	O	1982	DEAVER NORTH	BIG HORN	WY	003	184457	O	1960
CANYON CREEK	SWEETWATER	WY	037	118328	N	1941	DEAVER NORTH	PARK	WY	029	184457	O	1960
CARDINAL	CAMPBELL	WY	005	119568	OA	1966	DEEP CREEK	CARBON	WY	007	185232	O	1950
CARR CREEK	CROOK	WY	011	008810	O	1984	DEEP DRAW	CAMPBELL	WY	005	011384	O	1987
CARSON	CAMPBELL	WY	005	121862	ONA	1969	DEEP GULCH	CARBON	WY	007	185335	N	1976
CARSON WEST	CAMPBELL	WY	005	122017	OA	1976	DEER CREEK	CONVERSE	WY	009	185542	O	1950
CARTER	CONVERSE	WY	009	122048	O	1969	DEER CREEK II	FREMONT	WY	013	009725	N	1986
CARVNER	FREMONT	WY	013	014902	OA	1994	DEER FLY	CAMPBELL	WY	005	008102	O	1984
CASPER CREEK NORTH	NATRONA	WY	025	124156	ONA	1925	DEER FLY SOUTH	CAMPBELL	WY	005	014219	O	1992
CASPER CREEK SOUTH	NATRONA	WY	025	124187	ON	1919	DELANEY RIM	SWEETWATER	WY	037	186928	ON	1976
CASTLE CREEK	NATRONA	WY	025	124776	ON	1947	DEMOTT DRAW	CAMPBELL	WY	005	008103	O	1984
CASTLE GARDEN	FREMONT	WY	013	124900	N	1948	DEMOTT DRAW WEST	CAMPBELL	WY	005	014220	OA	1992
CATAMOUNT	CONVERSE	WY	009	015772	O	1995	DENNEL DRAW	CAMPBELL	WY	005	005132	OA	1982
CCC ROAD	SUBLETTE	WY	035	008076	O	1984	DENNEL DRAW	CONVERSE	WY	009	005132	OA	1982
CEDAR BREAKS	SWEETWATER	WY	037	005087	N	1977	DERBY	FREMONT	WY	013	189262	O	1921
CEDAR GAP	FREMONT	WY	013	127869	N	1984	DERRICK DRAW	CONVERSE	WY	009	012948	ON	1989
CEDAR GULCH	NIOBRARA	WY	027	127939	OA	1974	DESERT FLATS	SWEETWATER	WY	037	189523	N	1973
CEDAR GULCH WEST	NIOBRARA	WY	027	000978	O	1978	DESERT ROSE	SWEETWATER	WY	037	010711	N	1986
CEDAR RIDGE	CARBON	WY	007	005088	O	1982	DESERT SPRINGS	SWEETWATER	WY	037	189541	ON	1958
CELLARS RANCH	JOHNSON	WY	019	128923	OA	1960	DESERT SPRINGS EAST	SWEETWATER	WY	037	189572	O	1965
CENTENNIAL	HOT SPRINGS	WY	017	129202	O	1992	DESERT SPRINGS WEST	SWEETWATER	WY	037	189634	ONA	1959
CEPO	SWEETWATER	WY	037	014208	N	1992	DEWEY DOME	WESTON	WY	045	190161	O	1927
C-H	CAMPBELL	WY	005	110423	OA	1967	DIAMOND DOME	CARBON	WY	007	190929	N	1953
CHALK BLUFFS	LARAMIE	WY	021	000982	OA	1981	DIAMOND RANCH	CARBON	WY	007	191053	O	1957
CHALK HILLS	CAMPBELL	WY	005	012138	OA	1987	DICKIE	HOT SPRINGS	WY	017	191518	O	1953
CHAN	CAMPBELL	WY	005	131822	ON	1968	DILLINGER RANCH	CAMPBELL	WY	005	192324	OA	1964
CHAPMAN DRAW	CARBON	WY	007	000215	N	1981	DILLINGER RANCH EAST	CAMPBELL	WY	005	000559	ON	1979
CHARLES	NIOBRARA	WY	027	133806	O	1998	DILTS	CONVERSE	WY	009	000560	ON	1980
CHEROKEE CREEK	CARBON	WY	007	135790	N	1959	DINES	SWEETWATER	WY	037	010370	N	1986
CHEROKEE RIDGE	SWEETWATER	WY	037	135883	O	1961	DINTY MOORE RESERVOIR	FREMONT	WY	013	193192	N	1961
CHERRY ANTICLINE	BIG HORN	WY	003	136069	O	1960	DITTO LAKE	CAMPBELL	WY	005	014423	O	1993
CHEYENNE	LARAMIE	WY	021	137154	N	1979	DIVIDE	CARBON	WY	007	193471	O	1978
CHEYENNE RIDGE	WESTON	WY	045	000988	ON	1981	DIXON	CARBON	WY	007	193998	N	1991
CHEYENNE RIVER	NIOBRARA	WY	027	137247	OA	1953	DOBIE CREEK	BIG HORN	WY	003	194518	N	1978
CHEYENNE RIVER	WESTON	WY	045	137247	OA	1953	DOCTOR DITCH	PARK	WY	029	194733	N	1974
CHICKEN CREEK	UINTA	WY	041	138084	O	1982	DODGE RIM	SWEETWATER	WY	037	014014	N	1991
CHIMNEY BUTTE	LINCOLN	WY	023	139262	N	1958	DOG	CAMPBELL	WY	005	012153	OA	1988
CHIMNEY BUTTE	SUBLETTE	WY	035	139262	N	1958	DOG SPRING	UINTA	WY	041	010371	N	1986
CHIMNEY ROCK	SWEETWATER	WY	037	139355	O	1956	DOGIE	NIOBRARA	WY	027	000566	OA	1954
CHIVINGTON	LARAMIE	WY	021	140370	OA	1976	DOLIS HILLS	FREMONT	WY	013	195836	N	1959
CHIVINGTON SOUTH	LARAMIE	WY	021	008083	O	1984	DON DRAW	CONVERSE	WY	009	196665	OA	1972
CHUGSPRING	PLATTE	WY	031	142120	N	1975	DONKEY CREEK	CAMPBELL	WY	005	196952	O	1996
CHURCH BUTTES	SWEETWATER	WY	037	142300	N	1946	DONKEY CREEK	CROOK	WY	011	196952	ON	1953
CHURCH BUTTES	UINTA	WY	041	142300	N	1956	DONKEY CREEK NORTH	CROOK	WY	011	196983	OA	1960
CIRCLE RIDGE	FREMONT	WY	013	142982	OA	1923	DOUBLE SHIELD	CAMPBELL	WY	005	199537	O	1973
CITY	PARK	WY	029	000503	O	1979	DOUD SE	CAMPBELL	WY	005	012157	O	1987
CLABAUGH	CAMPBELL	WY	005	144176	O	1964	DOUGLAS SOUTH	CONVERSE	WY	009	200114	O	1946
CLARETON	NIOBRARA	WY	027	145168	OA	1950	DRIPPING ROCK	SWEETWATER	WY	037	008113	N	1984
CLARETON	WESTON	WY	045	145168	OA	1950	DRISCOLL CREEK						



Field Name	County Name	State Sub	Co Code	Field Code	Field Type	Disc Year	Field Name	County Name	State Sub	Co Code	Field Code	Field Type	Disc Year
DUNLAP	CAMPBELL	WY	005	206687	O	1986	GEARY DOME	CONVERSE	WY	009	000618	OA	1980
DURHAM	LARAMIE	WY	021	207493	ON	1978	GEARY NORTH	NATRONA	WY	025	268526	OA	1968
DUTCH	CAMPBELL	WY	005	208315	OA	1975	GEBO	HOT SPRINGS	WY	017	268619	OA	1943
DUTCH RESERVOIR	CAMPBELL	WY	005	007860	O	1982	GEORGE RANCH	WESTON	WY	045	269673	OA	1961
DUTTON CREEK	CARBON	WY	007	208485	ON	1927	GIBBS	CAMPBELL	WY	005	271363	OA	1970
DUTTON CREEK NORTH	CARBON	WY	007	208516	OA	1963	GIBBS NORTH	CAMPBELL	WY	005	012537	O	1988
DUVALL RANCH	CAMPBELL	WY	005	208609	OA	1964	GIBBS SOUTH	CAMPBELL	WY	005	271456	OA	1978
EAGLE ROCK	CAMPBELL	WY	005	000575	O	1980	GIBSON DRAW	CONVERSE	WY	009	271518	O	1971
EAST DRAW	CAMPBELL	WY	005	012162	OA	1987	GILBERT LAKE	CONVERSE	WY	009	272014	O	1960
EAST FORK	CAMPBELL	WY	005	211796	O	1985	GIRRARD	FREMONT	WY	013	274027	N	1972
ECHETA	CAMPBELL	WY	005	009134	OA	1985	GLASNER	FREMONT	WY	013	275254	N	1970
ECHO SPRINGS	CARBON	WY	007	212798	ONA	1976	GLASSCOCK HOLLOW	UINTA	WY	041	275363	N	1980
ECHO SPRINGS	SWEETWATER	WY	037	212798	ONA	1976	GLASSER DRAW	CAMPBELL	WY	005	005208	ON	1982
EDSEL	CROOK	WY	011	215521	OA	1981	GLENROCK	CONVERSE	WY	009	276804	OA	1949
EIGHTY-FIVE CREEK	CAMPBELL	WY	005	010379	O	1986	GLENROCK SOUTH	CONVERSE	WY	009	276835	OA	1950
EINAR	CAMPBELL	WY	005	010380	O	1985	GLO	CAMPBELL	WY	005	008142	O	1984
EITEL	CROOK	WY	011	216190	O	1976	GLO NORTH	CAMPBELL	WY	005	009027	O	1985
ELK BASIN	PARK	WY	029	218981	ONA	1915	GOER DRAW	CAMPBELL	WY	005	006113	O	1983
ELK BASIN SOUTH	PARK	WY	029	219043	ON	1945	GOLD MINE DRAW	CAMPBELL	WY	005	272008	O	1975
ELK CREEK	CAMPBELL	WY	005	219198	OA	1987	GOLDEN EAGLE	HOT SPRINGS	WY	017	278339	ONA	1918
ELK DRAW	CAMPBELL	WY	005	005158	N	1983	GOLDEN GOOSE	FREMONT	WY	013	278370	OA	1966
ELK MOUNTAIN	CARBON	WY	007	219508	O	1957	GOLDEN PRAIRIE	LARAMIE	WY	021	278494	OA	1957
ELKOL	LINCOLN	WY	023	010386	O	1985	GOLDEN WALL	SWEETWATER	WY	037	278637	O	1974
EMBLEM	BIG HORN	WY	003	223400	N	1977	GOOSE EGG	BIG HORN	WY	003	280656	OA	1975
EMBLEM BENCH	PARK	WY	029	005166	N	1983	GOOSEBERRY	HOT SPRINGS	WY	017	280788	O	1997
EMERALD	NATRONA	WY	025	223538	O	1976	GOOSEBERRY	PARK	WY	029	280788	OA	1937
EMIGRANT SPRINGS	LINCOLN	WY	023	223724	ON	1958	GOVERNMENT BRIDGE	NATRONA	WY	025	282338	O	1956
EMIGRANT SPRINGS	SWEETWATER	WY	037	223724	N	1958	GRAHAM RESERVOIR	UINTA	WY	041	005213	OA	1983
EMIGRANT TRAIL	SWEETWATER	WY	037	000587	N	1980	GRAPHITE	SUBLETTE	WY	035	010750	N	1986
EMPIRE	CAMPBELL	WY	005	224313	OA	1974	GRASS CREEK	HOT SPRINGS	WY	017	000632	ONA	1914
EMPIRE	JOHNSON	WY	019	224313	OA	1974	GRASS CREEK SOUTH	HOT SPRINGS	WY	017	000633	O	1980
ENIGMA	WASHAKIE	WY	043	005451	O	1987	GRASSHOPPER BUTTE	CROOK	WY	011	285919	O	1953
ENOS CREEK	HOT SPRINGS	WY	017	225956	ON	1923	GRASSLAND	CAMPBELL	WY	005	285981	O	1967
ENYARD DRAW	CAMPBELL	WY	005	005169	OA	1982	GRASSLAND WEST	CAMPBELL	WY	005	286000	OA	1969
ESPY	CARBON	WY	007	228444	ON	1964	GRAY	CAMPBELL	WY	005	286353	O	1966
ESSEX MOUNTAIN	SWEETWATER	WY	037	000590	N	1980	GRAY SOUTH	CAMPBELL	WY	005	000634	O	1980
FABIAN DITCH	LINCOLN	WY	023	233118	N	1976	GREASEWOOD	NIOBRARA	WY	027	287190	O	1983
FABIAN DITCH	SWEETWATER	WY	037	233118	N	1976	GREASEWOOD WEST	NIOBRARA	WY	027	017151	O	2002
FAIRWAY	SWEETWATER	WY	037	234188	N	1994	GREAT DIVIDE	SWEETWATER	WY	037	287603	N	1978
FALCON RIDGE	CAMPBELL	WY	005	014017	OA	1978	GREEN RIVER BEND	LINCOLN	WY	023	288461	N	1958
FD	CAMPBELL	WY	005	000596	ON	1979	GREEN RIVER BEND	SUBLETTE	WY	035	288461	N	1958
FELIX	CAMPBELL	WY	005	238428	O	1982	GREEN RIVER BLUFFS	SUBLETTE	WY	035	288492	N	1959
FENCE CREEK	CAMPBELL	WY	005	238800	O	1968	GREYBULL	BIG HORN	WY	003	290972	ONA	1907
FENCE CREEK	SHERIDAN	WY	033	238800	O	1968	GREYBULL WEST	BIG HORN	WY	003	291003	N	1952
FENTON	CAMPBELL	WY	005	239048	O	1972	GRIEVE	NATRONA	WY	025	291220	ONA	1954
FERGUSON RANCH	PARK	WY	029	239451	O	1963	GRIEVE NORTH	NATRONA	WY	025	291220	ON	1974
FERRIS EAST	CARBON	WY	007	239730	O	1919	GUN	LARAMIE	WY	021	005222	OA	1982
FERRIS WEST	CARBON	WY	007	239761	ON	1923	GUTHREY	CROOK	WY	011	295111	OA	1963
FETTER	CONVERSE	WY	009	000598	OA	1979	HA CREEK	CAMPBELL	WY	005	297767	OA	1974
FIDDLER CREEK	WESTON	WY	045	240281	OA	1948	HA CREEK	WESTON	WY	045	297767	OA	1974
FIDDLER CREEK EAST	WESTON	WY	045	000600	OA	1948	HAL	CAMPBELL	WY	005	008814	O	1984
FIGURE FOUR CANYON	SUBLETTE	WY	035	240880	N	1959	HALF MOON	PARK	WY	029	299600	O	1944
FILLMORE	CARBON	WY	007	240994	N	1977	HALLVILLE	SWEETWATER	WY	037	300747	O	1963
FILLMORE	SWEETWATER	WY	037	240994	N	1977	HALVERSON	CAMPBELL	WY	005	301105	OA	1961
FINLEY DRAW	CONVERSE	WY	009	005179	OA	1982	HALVERSON NORTH	CAMPBELL	WY	005	001289	O	1998
FINN-SHURLEY	WESTON	WY	045	008129	O	1963	HAMILTON DOME	HOT SPRINGS	WY	017	301522	OA	1918
FIREPLACE ROCK	SWEETWATER	WY	037	241684	N	1978	HAMM	CAMPBELL	WY	005	301894	OA	1967
FISH	CAMPBELL	WY	005	241769	O	1985	HAMPSHIRE	WESTON	WY	045	302355	O	1953
FISH CREEK	NATRONA	WY	025	241800	ON	1951	HANAWAY DRAW	CROOK	WY	011	008151	O	1984
FISHING LAKE	CAMPBELL	WY	005	012358	O	1988	HANCOCK DRAW	NIOBRARA	WY	027	009137	O	1985
FIVE MILE	BIG HORN	WY	003	243040	N	1952	HAND CREEK	HOT SPRINGS	WY	017	005230	O	1983
FIVE MILE	WASHAKIE	WY	043	243040	O	1990	HANSEN DRAW	SWEETWATER	WY	037	303521	N	1977
FIVE MILE GULCH	SWEETWATER	WY	037	243114	ON	1977	HAPPY HOLLOW	CONVERSE	WY	009	304312	OA	1975
FLASHLIGHT	BIG HORN	WY	003	243707	O	1970	HAPPY SPRINGS	FREMONT	WY	013	304374	ON	1950
FLAT DRAW	CAMPBELL	WY	005	243831	OA	1968	HAPS DRAW	CONVERSE	WY	009	304734	OA	1975
FLAT LAND	LARAMIE	WY	021	001078	O	1981	HARPER DRAW	CAMPBELL	WY	005	001293	O	1998
FLAT TOP	CONVERSE	WY	009	244110	ON	1959	HARTZOG DRAW	CAMPBELL	WY	005	308943	OA	1976
FLAT TOP EAST	CONVERSE	WY	009	000601	O	1980	HARTZOG DRAW	JOHNSON	WY	019	308943	OA	1976
FLORIDA	CAMPBELL	WY	005	010407	OA	1985	HARTZOG DRAW EAST	CAMPBELL	WY	005	008153	ON	1984
FLORIDA	CROOK	WY	011	010407	OA	1985	HARVEY DRAW	CONVERSE	WY	009	309028	O	1975
FLY DRAW	CONVERSE	WY	009	002948	OA	1975	HAT CREEK	NIOBRARA	WY	027	309582	OA	1971
FLYING E	JOHNSON	WY	019	246906	O	1975	HATCH	JOHNSON	WY	019	309706	O	1980
FOGARTY CREEK	SUBLETTE	WY	035	247460	N	1975	HATFIELD	CARBON	WY	007	309892	ON	1923
FONTENELLE	LINCOLN	WY	023	247860	N	1974	HAVEN	SWEETWATER	WY	037	310171	N	
FONTENELLE	SWEETWATER	WY	037	247860	N	1974	HAWK POINT	CAMPBELL	WY	005	010459	OA	1986
FONTENELLE II	LINCOLN	WY	023	000607	N	1974	HAWK SPRINGS	GOSHEN	WY	015	008156	OA	1983
FORBES	SWEETWATER	WY	037	248249	N	1979	HAWKEYE	CAMPBELL	WY	005	013088	O	1988
FORGEY	NATRONA	WY	025	249117	OA	1969	HAY	CAMPBELL	WY	005	001177	O	1981
FORTIFICATION CREEK	JOHNSON	WY	019	251690	O	1957	HAY CREEK	WESTON	WY	045	310822	OA	1949
FOSTER	CROOK	WY	011	252000	O	1957	HAY RESERVOIR	SWEETWATER	WY	037	310871	N	1976
FOSTER GULCH	BIG HORN	WY	003	252052	O	1974	HAYBARN	FREMONT	WY	013	001178	OA	1981
FOUR HORSE	WESTON	WY	045	000611	O	1979	HAYSTACK	CARBON	WY	007	311597	N	1978
FOUR MILE GULCH	SWEETWATER	WY	037	012362	N	1988	HAYSTACK	SWEETWATER	WY	037	311597	N	1978
FOURBEAR	PARK	WY	029	252744	OA	1928	HEART MOUNTAIN	PARK	WY	029	313109	N	1948
FOURCHE	CAMPBELL	WY	005	001093	OA	1981	HEATH	CROOK	WY	011	313171	OA	1970
FOURMILE	JOHNSON	WY	019	005189	OA	1982	HELDT DRAW	CAMPBELL	WY	005	314650	ON	1973
FOURTEEN MILE	WASHAKIE	WY	043	252961	N	1952	HELDT DRAW	JOHNSON	WY	019	314650	ON	1973
FRANKS FORK	PARK	WY	029	255395	O	1948	HELLS DRAW	CAMPBELL	WY	005	010462	OA	1985
FRANNIE	PARK	WY	029	255550	OA	1928	HELLS HALF ACRE	NATRONA	WY	025	315200	N	1977
FREEDOM	BIG HORN	WY	003	256697	O	1998	HENRY	UINTA	WY	041	316798	OA	1980
FREIGHTER GAP	SWEETWATER	WY	037	001097	N	1981	HENRY SOUTH	UINTA	WY	041	009029	ON	1984
FRENCHIE DRAW	FREMONT	WY	013	257875	N	1961	HERRICK	ALBANY	WY	001	318503	O	1947
FRENCHIE DRAW	NATRONA	WY	025	257875	N	1961	HIAWATHA	SWEETWATER	WY	037	320139	N	1928
FREWEN	SWEETWATER	WY	037	013371	N	1990	HICKEY MOUNTAIN	UINTA	WY	041	000651	N	1981
FRISBY SOUTH	WASHAKIE	WY	043	258526	OA	1949	HIDDEN DOME	WASHAKIE	WY	043	000652	ON	1918
FRISON	WASHAKIE	WY	043	258588	O	1970	HIGGINS	SWEETWATER	WY	037	321534	N	1969
FRITZ	BIG HORN	WY	003	258619	ON	1981	HIGH ROAD	CAMPBELL	WY	005	008815	OA	1984
FROG CREEK	CONVERSE	WY	009	258734	ON	1972	HILDA	CAMPBELL	WY	005	011436	OA	1987
FROG CREEK	WESTON	WY	045	258734	ON	1972	HILIGHT	CAMPBELL	WY	005	322681	ON	1969
FULLER RESERVOIR	FREMONT	WY	013	259952	ON	1977	HINES	CAMPBELL	WY	005	323952	O	1971
G P DOME	CARBON	WY	007	262271	O	1920	HIRSCH	CAMPBELL	WY	005	324479	OA	1986
GAITHER DRAW	CAMPBELL	WY	005	001106	O	1981	HOBACK III	SUBLETTE	WY	035	016633	N	1970
GALE	SWEETWATER	WY	037	263495	N	1980	HOE CREEK	CAMPBELL	WY	005			

# WYOMING

Field Name	County Name	State Sub	Co Code	Field Code	Field Disc Type	Year	Field Name	County Name	State Sub	Co Code	Field Code	Field Disc Type	Year
HORNBUCKLE	CONVERSE	WY	009	332664	ONA	1984	LINCOLN ROAD	SWEETWATER	WY	037	414516	N	1977
HORNE BROTHERS	CARBON	WY	007	332726	O	1951	LINDBERG	LARAMIE	WY	021	414971	O	1969
HORNE VALLEY	CARBON	WY	007	332757	N	1939	LINDBERG EAST	LARAMIE	WY	021	010510	OA	1985
HORSE CREEK	LARAMIE	WY	021	333067	OA	1942	LINE CREEK	PARK	WY	029	415850	O	1973
HORSE RANCH	NATRONA	WY	025	333191	O	1955	LITE BUTTE	BIG HORN	WY	003	001574	O	1981
HORSE TRAP	LINCOLN	WY	023	011438	N	1982	LITTLE	CAMPBELL	WY	005	417513	O	1965
HORSESHOE RIDGE	CARBON	WY	007	000661	N	1978	LITTLE BUCK CREEK (NEW)	NIOBRARA	WY	027	417978	OA	1980
HOUSE CREEK	CAMPBELL	WY	005	334741	OA	1968	LITTLE BUFFALO BASIN	HOT SPRINGS	WY	017	418009	ON	1914
HOUSE CREEK WEST	CAMPBELL	WY	005	334775	O	1975	LITTLE BUFFALO BASIN	PARK	WY	029	418009	ON	1914
HOWARD RANCH	FREMONT	WY	013	335237	N	1961	LITTLE BUGHER DRAW	JOHNSON	WY	019	000700	N	1979
HUB	JOHNSON	WY	019	336261	O	1966	LITTLE DOME	FREMONT	WY	013	418443	N	1958
HUGHIE DRAW	CAMPBELL	WY	005	011439	O	1987	LITTLE GRASS CREEK	HOT SPRINGS	WY	017	418567	N	1917
HUGUS	CARBON	WY	007	337857	O	1976	LITTLE LARAMIE	ALBANY	WY	001	418908	OA	1948
HUNT	PARK	WY	029	339392	O	1966	LITTLE MEDICINE BOW	CARBON	WY	007	418970	OA	1953
HUNTER RANCH	CAMPBELL	WY	005	339702	OA	1968	LITTLE MISSOURI	CROOK	WY	011	419001	O	1986
IBERLIN	CAMPBELL	WY	005	343176	OA	1970	LITTLE MITCHELL CREEK	CAMPBELL	WY	005	419032	OA	1966
INDIAN BUTTE	FREMONT	WY	013	345107	N	1965	LITTLE MO	CROOK	WY	011	419063	OA	1965
INDIAN CREEK	JOHNSON	WY	019	345200	O	1974	LITTLE MONUMENT	LINCOLN	WY	023	006138	N	1983
INDIAN TREE	CAMPBELL	WY	005	013234	O	1989	LITTLE MONUMENT	SWEETWATER	WY	037	006138	N	1983
INFINITY	CAMPBELL	WY	005	014964	O	1993	LITTLE PINE	CAMPBELL	WY	005	015773	O	
INTERSTATE	CAMPBELL	WY	005	347339	O	1970	LITTLE POLECAT	PARK	WY	029	419187	ON	1922
IRON CREEK	NATRONA	WY	025	348564	OA	1917	LITTLE POWDER	CAMPBELL	WY	005	001580	OA	1981
IRON PIPE	SWEETWATER	WY	037	000669	N	1978	LITTLE SAND DRAW	HOT SPRINGS	WY	017	419559	OA	1949
IRVINE	JOHNSON	WY	019	008169	OA	1984	LITTLE SNAKE	SWEETWATER	WY	037	419621	N	1962
ISENHOUR	SUBLETTE	WY	035	005547	O	1970	LITTLE THUNDER	CAMPBELL	WY	005	000702	N	1979
JACKELOPE	CAMPBELL	WY	005	013385	O	1990	LITTLE WORM CREEK	SWEETWATER	WY	037	419962	ON	1959
JADE	SWEETWATER	WY	037	353657	N	1997	LIZARD HEAD	CONVERSE	WY	009	015774	O	
JADE RIDGE	FREMONT	WY	013	353668	O	1976	LOBLOLLY	CAMPBELL	WY	005	006140	O	1983
JAMES CREEK	SWEETWATER	WY	037	008171	ON	1984	LOGDEPOLE CREEK	WESTON	WY	045	000703	OA	1949
JANET	CONVERSE	WY	009	354804	OA	1968	LOGAN DRAW	CAMPBELL	WY	005	422784	N	1980
JAY DRAW	CAMPBELL	WY	005	017062	O	2002	LONE CEDAR	CAMPBELL	WY	005	008819	OA	1984
JAZBO	CAMPBELL	WY	005	001387	O	1998	LONETREE CREEK	WESTON	WY	045	425171	O	1949
JB	CROOK	WY	011	011451	O	1987	LONG BUTTE	FREMONT	WY	013	425371	N	1982
JEFFERS DRAW	CAMPBELL	WY	005	008816	O	1984	LONG BUTTE	NATRONA	WY	025	425371	N	1983
JEFFERSON	SUBLETTE	WY	035	356812	N	1982	LONG GREEN	NIOBRARA	WY	027	425481	O	1954
JEPSON DRAW	JOHNSON	WY	019	358005	ON	1974	LONG TREE	CAMPBELL	WY	005	000710	O	1980
JEWEL	CROOK	WY	011	358827	O	1961	LONG TREE NORTH	CAMPBELL	WY	005	011489	O	1987
JIGGS THOMPSON	NIOBRARA	WY	027	359223	OA	1962	LONGS CREEK	FREMONT	WY	013	000711	ON	1948
JIGGS THOMPSON	WESTON	WY	045	359223	OA	1962	LOOKOUT WASH	CARBON	WY	007	001501	N	1998
JIGGS THOMPSON NORTH	WESTON	WY	045	014451	O	1993	LOOP	CONVERSE	WY	009	426876	O	1981
JOE CREEK	CAMPBELL	WY	005	360743	O	1970	LOST CABIN	FREMONT	WY	013	428209	ON	1957
JOHNSON	CAMPBELL	WY	005	361797	O	1974	LOST CREEK	FREMONT	WY	013	428271	N	1976
JOHNSON DRAW	SUBLETTE	WY	035	007115	N	1960	LOST CREEK	SWEETWATER	WY	037	428271	N	1972
JONAH	SUBLETTE	WY	035	001495	O	1977	LOST CREEK BASIN	SWEETWATER	WY	037	000713	N	1981
JONES	WESTON	WY	045	363037	O	1980	LOST CREEK BUTTE	SWEETWATER	WY	037	017064	N	2002
JONES DRAW	NATRONA	WY	025	010485	OA	1985	LOST DOME	NATRONA	WY	025	001520	O	1998
JOSS	CONVERSE	WY	009	364401	O	1958	LOST SOLDIER	FREMONT	WY	013	428550	ONA	1916
JOY DRAW	CAMPBELL	WY	005	012201	O	1987	LOST SOLDIER	SWEETWATER	WY	037	428550	ONA	1916
JOYCE CREEK	SWEETWATER	WY	037	364711	ON	1958	LOST SPRINGS	NIOBRARA	WY	027	428581	O	1971
JOYCES	CAMPBELL	WY	005	010779	OA	1986	LOST VALLEY	SWEETWATER	WY	037	428767	O	1980
JUNCTION	CAMPBELL	WY	005	366239	O	1980	LOVELL	BIG HORN	WY	003	430007	O	1959
JUNIPER DRAW	JOHNSON	WY	019	366490	OA	1976	LOVELL DRAW	BIG HORN	WY	003	430010	O	1977
K BAR	CAMPBELL	WY	005	367740	O	1976	LOX	NATRONA	WY	025	431061	N	1921
KAMON	CAMPBELL	WY	005	000677	O	1978	LUCKEY DITCH	UINTA	WY	041	009141	ON	1985
KANE	CAMPBELL	WY	005	368790	OA	1966	LUCKY LINDY	CONVERSE	WY	009	008820	O	1984
KANSON DRAW	FREMONT	WY	013	369026	N	1974	L-X BAR	CAMPBELL	WY	005	000689	ON	1973
KARA	CROOK	WY	011	369193	OA	1955	LYNDE	CAMPBELL	WY	005	014868	N	1994
KAYCEE	JOHNSON	WY	019	005562	O	1977	LYSITE	FREMONT	WY	013	436643	ON	1963
KAYE	CONVERSE	WY	009	370712	ON	1969	MAC	CAMPBELL	WY	005	438326	OA	1970
KAYE	NIOBRARA	WY	027	370712	ON	1969	MADDEN	FREMONT	WY	013	439566	O	1968
KAYE SOUTH	NIOBRARA	WY	027	000679	OA	1980	MADDEN	NATRONA	WY	025	439566	N	1979
KEYHOLE	CROOK	WY	011	377300	O	1967	MADER DRAW	CAMPBELL	WY	005	008220	OA	1983
KEYTON ROAD	WESTON	WY	045	377777	O	1976	MAHONEY DOME	CARBON	WY	007	000719	O	1919
KICKEN DRAW	CAMPBELL	WY	005	008817	O	1984	MAHONEY DOME EAST	CARBON	WY	007	005632	N	1923
KIEHL	CROOK	WY	011	378300	OA	1972	MAHONEY DRAW	SWEETWATER	WY	037	441443	N	1978
KIEHL WEST	CROOK	WY	011	010497	O	1985	MAHONEY SOUTH	CARBON	WY	007	000720	ON	1978
KING DOME	HOT SPRINGS	WY	017	379401	O	1964	MAKI CREEK	SUBLETTE	WY	035	000721	N	1980
KINGSBURY CREEK	CAMPBELL	WY	005	380145	ON	1968	MALLARD	CAMPBELL	WY	005	442387	OA	1991
KINGSBURY ROAD	CAMPBELL	WY	005	006130	O	1983	MALMQUIST	CAMPBELL	WY	005	008821	OA	1984
KINNEY	SWEETWATER	WY	037	000866	ON	1959	MAMMOTH HOLLOW	LINCOLN	WY	023	008822	O	1984
KINNEY RIM	SWEETWATER	WY	037	008188	O	1983	MANDERSON	BIG HORN	WY	003	443472	ON	1951
KIRBY CREEK	HOT SPRINGS	WY	017	381323	ON	1918	MANDERSON SOUTH	BIG HORN	WY	003	443503	O	1951
KIRBY DRAW	FREMONT	WY	013	381354	ONA	1954	MANNING	CONVERSE	WY	009	444216	O	1970
KIRK	FREMONT	WY	013	381509	N	1954	MAPES	CAMPBELL	WY	005	445232	O	1984
KOHLER	FREMONT	WY	013	385160	O	1970	MARIANNE	SWEETWATER	WY	037	447176	N	1980
KREJCI	NIOBRARA	WY	027	387346	O	1960	MARNIE	CAMPBELL	WY	005	008227	O	1982
KREJCI NORTH	NIOBRARA	WY	027	387377	O	1964	MARNIE SOUTH	CAMPBELL	WY	005	012396	O	1988
KUEHNE RANCH	CAMPBELL	WY	005	388261	OA	1965	MARSHALL	WASHAKIE	WY	043	449393	OA	1967
KUEHNE RANCH EAST	CAMPBELL	WY	005	388270	OA	1972	MARTIN SPRINGS	CONVERSE	WY	009	450000	OA	1975
KUEHNE RANCH NE	CAMPBELL	WY	005	010498	O	1985	MARY DRAW	CAMPBELL	WY	005	006361	N	1982
KUEHNE RANCH SE	CAMPBELL	WY	005	388292	OA	1967	MARY DRAW	CONVERSE	WY	009	006361	N	1982
KUEMMERLE	WESTON	WY	045	388323	O	1948	MARYS RESERVOIR	CAMPBELL	WY	005	012397	O	1988
KUMMERFELD	CROOK	WY	011	388509	OA	1960	MASON	SUBLETTE	WY	035	451346	N	1988
KUMMERFELD WEST	CROOK	WY	011	388540	OA	1960	MASSACRE HILL	SWEETWATER	WY	037	451625	O	1963
LA PRELE	CONVERSE	WY	009	392045	N	1964	MASTERTSON	SWEETWATER	WY	037	452121	N	1970
LABARGE	LINCOLN	WY	023	390557	ONA	1924	MAT	WESTON	WY	045	452183	O	1970
LABARGE	SUBLETTE	WY	035	390557	ONA	1924	MATHERS	CONVERSE	WY	009	452493	OA	1976
LAD	CROOK	WY	011	393774	OA	1971	MAVERICK SPRINGS	FREMONT	WY	013	454198	OA	1917
LAK RANCH	WESTON	WY	045	008195	OA	1984	MAVERICK SPRINGS SE	FREMONT	WY	013	454229	OA	1967
LAKE CREEK	HOT SPRINGS	WY	017	395858	OA	1925	MAY	CAMPBELL	WY	005	454880	O	1967
LAKE RIDGE	SUBLETTE	WY	035	001536	N	1981	MAYSDORF	CAMPBELL	WY	005	455700	OA	1976
LAMB	BIG HORN	WY	003	399237	OA	1913	MCCREERY	CAMPBELL	WY	005	006144	OA	1983
LAMONT	CARBON	WY	007	399609	N	1961	MCCULLOCH PEAK	PARK	WY	029	458763	N	1962
LANCE CREEK	NIOBRARA	WY	027	400136	ONA	1918	MCPHERSON SPRINGS	SWEETWATER	WY	037	000733	N	1979
LANCE CREEK EAST	NIOBRARA	WY	027	400167	ON	1919	M-D	CAMPBELL	WY	005	437706	O	1967
LANDER	FREMONT	WY	013	400260	OA	1909	M-D	CROOK	WY	011	437706	O	1967
LANE	CAMPBELL	WY	005	400725	O	1979	M-D NORTH	CAMPBELL	WY	005	008219	OA	1984
LANEY	CAMPBELL	WY	005	401004	O	1988	MEADOW CREEK	JOHNSON	WY	019	463762	ON	1950
LANEY WASH	SWEETWATER	WY	037	011465	N	1979	MEADOW CREEK EAST	JOHNSON	WY	019	463793	OA	1950
LAZEART	LINCOLN	WY	023	008839	O	1984	MEADOW CREEK MIDDLE	JOHNSON	WY	019	016634	O	1952
LAZY B	CAMPBELL	WY	005	405747	O	1969	MEADOW CREEK NORTH	JOHNSON	WY	019	463824	OA	1949
LEBAR	CONVERSE	WY	009	407135	O	1962	MEADOW CREEK WEST	JOHNSON	WY	019	463886	O	1948
LEE DRAW	CAMPBELL	WY	005	001556	O	1981	MEADOWLARK	CAMPBELL	WY	005	014872	N	1994

Field Name	County Name	State Sub	Co Code	Field Code	Field Disc Type	Year	Field Name	County Name	State Sub	Co Code	Field Code	Field Disc Type	Year
MEXICAN DRAW	CAMPBELL	WY	005	470427	OA	1981	PAINTER RESERVOIR EAST	UINTA	WY	041	000239	N	1979
MEXICAN DRAW	FREMONT	WY	013	470427	O	1965	PALM	CAMPBELL	WY	005	536888	OA	1981
MEXICAN DRAW WEST	CAMPBELL	WY	005	012232	O	1987	PARADISE VALLEY	FREMONT	WY	013	016623	N	1999
MEYER GULCH	WASHAKIE	WY	043	470489	O	1955	PARALLEL	LARAMIE	WY	021	539368	O	1979
MICKELSON CREEK	SUBLETTE	WY	035	471257	ON	1960	PARNELL DRAW	CAMPBELL	WY	005	540890	O	1973
MIDDLE DOME	WASHAKIE	WY	043	471629	O	1963	PASS CREEK	CARBON	WY	007	541617	O	1977
MIDDLE MOUNTAIN	SWEETWATER	WY	037	471722	ON	1952	PASTURE CANYON	NATRONA	WY	025	016637	N	1982
MIDDLE PINEY CREEK	SUBLETTE	WY	035	471753	ON	1952	PATRICK DRAW	SWEETWATER	WY	037	542555	ON	1959
MIDDLE PRONG	CAMPBELL	WY	005	471763	O	1978	PATRICK DRAW NORTH	SWEETWATER	WY	037	542585	N	1974
MIDWAY	NATRONA	WY	025	472745	O	1931	PAUL	CAMPBELL	WY	005	543150	O	1970
MIDWAY SOUTH	NATRONA	WY	025	472993	O	1978	PAVILLION	FREMONT	WY	013	544018	N	1960
MIKES DRAW	CONVERSE	WY	009	473476	O	1973	PAVILLION NW	FREMONT	WY	013	544049	N	1967
MILICH DITCH	UINTA	WY	041	009462	OA	1985	PAYNE	CAMPBELL	WY	005	545010	OA	1969
MILL SOUTH	CAMPBELL	WY	005	474419	O	1971	PEBBLE BEACH	CROOK	WY	011	012410	O	1988
MILLER CREEK	CROOK	WY	011	474667	O	1959	PEDRO	WESTON	WY	045	547700	OA	1922
MILLER CREEK EAST	CROOK	WY	011	474677	N	1963	PENNEY GULCH	PARK	WY	029	012826	N	1982
MILLER CREEK ROAD	CAMPBELL	WY	005	001526	O	1998	PHEASANT	JOHNSON	WY	019	553722	O	1965
MILLER CREEK WEST	CROOK	WY	011	474729	O	1963	PHILLIPS CREEK	CONVERSE	WY	009	000767	N	1980
MILLER RANCH	SUBLETTE	WY	035	474853	O	1968	PHOENIX	JOHNSON	WY	019	554373	OA	1985
MILL-GILLETTE	CAMPBELL	WY	005	474370	ONA	1962	PICKET LAKE	SWEETWATER	WY	037	554664	ON	1978
MILLION CREEK	JOHNSON	WY	019	012233	N	1987	PICKREL RANCH	CAMPBELL	WY	005	554931	OA	1965
MINTURN	CAMPBELL	WY	005	477100	O	1974	PIERCE	CAMPBELL	WY	005	555303	OA	1985
MISSOURI	CROOK	WY	011	011513	O	1987	PIETRA	SWEETWATER	WY	037	015017	N	1994
MITCHELL BREAKS	CAMPBELL	WY	005	001543	O	1998	PILOT BUTTE	FREMONT	WY	013	556133	ONA	1916
MITCHELL CREEK	CAMPBELL	WY	005	478976	O	1953	PILOT BUTTE SOUTH	FREMONT	WY	013	556202	O	1951
MONETA HILLS	FREMONT	WY	013	481651	N	1962	PINE BLUFFS	LARAMIE	WY	021	556512	OA	1955
MONETA HILLS	NATRONA	WY	025	481651	N	1984	PINE BLUFFS SOUTH	LARAMIE	WY	021	556543	O	1962
MONGOOSE	CAMPBELL	WY	005	012400	N	1988	PINE CANYON	SWEETWATER	WY	037	556605	ON	1964
MONUMENT BUTTE	SWEETWATER	WY	037	483077	N	1978	PINE LODGE	NIOBRARA	WY	027	556884	O	1961
MONUMENT LAKE	SWEETWATER	WY	037	483153	N	1977	PINE MOUNTAIN	NATRONA	WY	025	557008	ON	1914
MOORCROFT	CROOK	WY	011	483573	OA	1887	PINE RIDGE	CROOK	WY	011	557101	O	1960
MOORCROFT EAST	CROOK	WY	011	008245	OA	1984	PINE TREE	CAMPBELL	WY	005	557256	ONA	1976
MOORCROFT WEST	CROOK	WY	011	483604	OA	1956	PINE TREE	CONVERSE	WY	009	557256	ONA	1976
MOORE	CONVERSE	WY	009	483635	OA	1984	PINEDALE	SUBLETTE	WY	035	557318	N	1955
MOORE RANCH	JOHNSON	WY	019	483814	O	1971	PINEY	CAMPBELL	WY	005	557473	OA	1981
MOOSE DRAW	SHERIDAN	WY	033	000739	N	1980	PINEY CREEK	CONVERSE	WY	009	557477	OA	1973
MORAN	CAMPBELL	WY	005	484565	OA	1984	PINNACLE	CAMPBELL	WY	005	557659	OA	1969
MOREL	CROOK	WY	011	484875	O	1987	PINNACLE DIVIDE	CAMPBELL	WY	005	008280	O	1984
MORRISSEY	NIOBRARA	WY	027	001731	O	1981	PIONEER	SWEETWATER	WY	037	557938	N	1959
MORSE	CAMPBELL	WY	005	486363	OA	1971	PIPELINE CROSSING	SWEETWATER	WY	037	000770	N	1977
MORTON	CONVERSE	WY	009	486611	O	1967	PISTOL	WASHAKIE	WY	043	007445	OA	1983
MOSEBAR	CAMPBELL	WY	005	008246	OA	1982	PITCHFORK	PARK	WY	029	558589	O	1930
MOSEBAR DRAW	CAMPBELL	WY	005	016621	O	1997	PLATTE RIVER BEND	CARBON	WY	007	559721	O	1964
MOXA	LINCOLN	WY	023	489773	N	1961	PLAYA	SWEETWATER	WY	037	559814	ON	1958
MOXA	SWEETWATER	WY	037	489773	N	1961	PLEASANT VALLEY	CAMPBELL	WY	005	560651	OA	1963
MOXA	UINTA	WY	041	489773	N	1961	PLEASANTDALE	CAMPBELL	WY	005	560945	O	1975
MT ROGERS	FREMONT	WY	013	491138	N	1956	PLUM CANYON	WESTON	WY	045	001871	O	1981
MUD CREEK	HOT SPRINGS	WY	017	491789	O	1982	PLUNKETT	FREMONT	WY	013	561705	O	1909
MUD LAKE	SWEETWATER	WY	037	492037	O	1959	POINT OF ROCKS	SWEETWATER	WY	037	562806	ON	1963
MUDDY CREEK	LARAMIE	WY	021	492223	OA	1977	POISON CREEK	FREMONT	WY	013	562899	ON	1961
MUDDY RIDGE	FREMONT	WY	013	492254	N	1961	POISON DRAW	CONVERSE	WY	009	562908	O	1972
MULE CREEK	NIOBRARA	WY	027	493246	OA	1919	POISON SPIDER	NATRONA	WY	025	562930	ON	1919
MULE CREEK WEST	NIOBRARA	WY	027	493308	OA	1927	POISON SPIDER WEST	NATRONA	WY	025	562961	OA	1948
MULE HERDER	CROOK	WY	011	010138	O	1986	POISON SPRING CREEK	NATRONA	WY	025	563023	OA	1958
MULLIGAN DRAW	SWEETWATER	WY	037	013553	N	1990	POLAR BAR	SWEETWATER	WY	037	015018	N	1992
MURPHY DOME	HOT SPRINGS	WY	017	494672	O	1949	POLO	LARAMIE	WY	021	563860	O	1978
MURPHY DOME	WASHAKIE	WY	043	494672	O	1949	PONDEROSA RIDGE	CROOK	WY	011	013046	O	1989
MUSH CREEK	WESTON	WY	045	495137	OA	1943	PONY CREEK	FREMONT	WY	013	565162	N	1969
MUSH CREEK NORTH	WESTON	WY	045	495168	O	1965	POPO AGIE	FREMONT	WY	013	565863	O	1974
MUSH CREEK WEST	WESTON	WY	045	495230	OA	1949	POPSKULL	CONVERSE	WY	009	013047	OA	1989
MUSKRAT	FREMONT	WY	013	495447	ON	1928	POPCUPINE	CAMPBELL	WY	005	566030	ON	1969
MUSKRAT EAST	FREMONT	WY	013	495478	N	1945	POST DRAW	JOHNSON	WY	019	000771	ON	1975
N T	SWEETWATER	WY	037	016635	N	1982	POTTER MOUNTAIN	SWEETWATER	WY	037	568603	N	1956
NAMES HILL	LINCOLN	WY	023	015001	N	1994	POVERTY DITCH	ALBANY	WY	001	001881	O	1981
NAPIER ROAD	CAMPBELL	WY	005	008249	O	1982	POWDER RIVER	NATRONA	WY	025	569099	N	1917
NEAL RESERVOIR	NATRONA	WY	025	000744	N	1978	POWDER SPRINGS	SWEETWATER	WY	037	569130	N	1970
NEFF	SWEETWATER	WY	037	0501425	N	1967	POWELL	CAMPBELL	WY	005	569347	ONA	1954
NEIBER DOME	WASHAKIE	WY	043	501611	OA	1947	POWELL	CONVERSE	WY	009	569347	ONA	1953
NETA	CAMPBELL	WY	005	002197	O	1985	POWNALL RANCH	CAMPBELL	WY	005	569626	OA	1960
NEWCASTLE	WESTON	WY	045	505734	OA	1941	PRAIRIE CREEK	CAMPBELL	WY	005	570448	OA	1960
NICK RAY	JOHNSON	WY	019	001761	ON	1981	PRAIRIE CREEK	CROOK	WY	011	570448	OA	1960
NICKEY	SWEETWATER	WY	037	000218	N	1980	PRAIRIE CREEK SOUTH	CROOK	WY	011	010158	O	1986
NIGHT CREEK	CAMPBELL	WY	005	010569	O	1985	PRAIRIE DOG CREEK	SHERIDAN	WY	033	570510	N	1982
NINEMILE	CAMPBELL	WY	005	001957	O	1981	PRB COAL BED	CAMPBELL	WY	005	016638	N	1992
NIPPLE	JOHNSON	WY	019	000747	O	1977	PRB COAL BED	CONVERSE	WY	009	016638	N	1992
NITCHEE GULCH	SWEETWATER	WY	037	508858	N	1962	PRB COAL BED	JOHNSON	WY	019	016638	N	1992
NO WATER CREEK	WASHAKIE	WY	043	509394	OA	1968	PRB COAL BED	SHERIDAN	WY	033	016638	N	1992
NORTH FORK	JOHNSON	WY	019	512556	OA	1951	PREP	CAMPBELL	WY	005	571179	OA	1963
NORTH STAR	CAMPBELL	WY	005	512649	OA	1986	PRETTY WATER CREEK	SWEETWATER	WY	037	571998	N	1962
NORTHLINE	PARK	WY	029	000750	ON	1977	PRIMITIVE	SWEETWATER	WY	037	009048	N	1985
NOTCHES	NATRONA	WY	025	513517	ONA	1923	PRIVATE	NIOBRARA	WY	027	001893	O	1981
NOWOOD	WASHAKIE	WY	043	514013	O	1950	PRONG CREEK	CROOK	WY	011	573393	OA	1959
NOWOOD SE	WASHAKIE	WY	043	000752	O	1951	PRONG CREEK WEST	CROOK	WY	011	013279	O	1989
NUTCRACKER	CONVERSE	WY	009	012242	OA	1987	PROSPECT CREEK	HOT SPRINGS	WY	017	573517	O	1963
OBRIEN SPRINGS	CARBON	WY	007	518922	ON	1956	PROSPECT CREEK SOUTH	HOT SPRINGS	WY	017	573548	O	1969
OCEAN LAKE	FREMONT	WY	013	010141	N	1986	PULLIUM	WASHAKIE	WY	043	005315	O	1982
OCONNOR	CAMPBELL	WY	005	519387	O	1960	PUMPKIN BUTTES	CAMPBELL	WY	005	574842	ON	1977
OEDEKOVEN	CAMPBELL	WY	005	520069	O	1968	PUMPKIN CREEK	JOHNSON	WY	019	574889	OA	1969
O GALALLA HILLS	CONVERSE	WY	009	010574	OA	1985	PURPLE SAGE	CONVERSE	WY	009	005316	O	1982
OIL MOUNTAIN	NATRONA	WY	025	520906	O	1945	QUEALY	ALBANY	WY	001	579329	O	1934
OIL													



# WYOMING

Field Name	County Name	State Sub	Co Code	Field Code	Field Type	Field Disc Year	Field Name	County Name	State Sub	Co Code	Field Code	Field Type	Field Disc Year
RED BIRD	NIOBRARA	WY	027	589964	OA	1964	SENTINEL RIDGE	SWEETWATER	WY	037	644444	N	1978
RED BIRD NE	NIOBRARA	WY	027	589995	O	1966	SEPARATION FLATS	CARBON	WY	007	644514	N	1964
RED CANYON	UINTA	WY	041	000776	N	1980	SESSION MOUNTAIN	UINTA	WY	041	006077	N	1982
RED DESERT	SWEETWATER	WY	037	590336	N	1971	SEVEN MILE	ALBANY	WY	001	645227	O	1947
RED HILL	SWEETWATER	WY	037	590894	N	1962	SEVENMILE GULCH	LINCOLN	WY	023	001287	ON	1976
RED SPRINGS	HOT SPRINGS	WY	017	592010	O	1919	SEVENMILE GULCH	SWEETWATER	WY	037	001287	ON	1976
RED TIGER	CAMPBELL	WY	005	017311	N	1999	SHALLOW CREEK	SWEETWATER	WY	037	647303	N	1981
REEL	CAMPBELL	WY	005	593715	OA	1962	SHANNON	NATRONA	WY	025	647754	O	1889
REISER CANYON	SWEETWATER	WY	037	000779	N	1979	SHARP	CAMPBELL	WY	005	648234	O	1975
REMINGTON CREEK	SHERIDAN	WY	033	595544	OA	1968	SHARP NOSE	FREMONT	WY	013	648250	N	1964
RENO	JOHNSON	WY	019	596257	OA	1965	SHAWNEE	CONVERSE	WY	009	648715	ON	1934
RENO EAST	JOHNSON	WY	019	596319	OA	1966	SHEARING PEN DRAW	CAMPBELL	WY	005	012279	OA	1987
RESERVOIR CREEK	CAMPBELL	WY	005	596567	ON	1970	SHEEP CAMP	SWEETWATER	WY	037	649225	N	1976
REX LAKE	ALBANY	WY	001	597094	ON	1923	SHEEP CREEK	FREMONT	WY	013	649242	O	1935
REYNOLDS RANCH	CROOK	WY	011	597404	O	1972	SHEEP POINT	PARK	WY	029	649304	O	1957
RIDGEVIEW	CAMPBELL	WY	005	013058	OA	1989	SHELDON	FREMONT	WY	013	649831	ONA	1925
RIGHT A WAY	CAMPBELL	WY	005	005324	O	1982	SHELDON NW	FREMONT	WY	013	649893	OA	1954
RILEY RIDGE	SUBLETTE	WY	035	000782	N	1980	SHELDON WEST	FREMONT	WY	013	649955	OA	1968
RIM	CARBON	WY	007	601558	O	1974	SHELL CREEK	SWEETWATER	WY	037	650017	OA	1977
RIM ROCK	SWEETWATER	WY	037	000783	N	1980	SHELL DRAW	CAMPBELL	WY	005	009055	ON	1985
RIM UNIT	SWEETWATER	WY	037	012263	N	1988	SHERARD	CARBON	WY	007	650792	ONA	1942
RITTER	NATRONA	WY	025	603496	OA	1956	SHERARD ANTICLINE	WASHAKIE	WY	043	009932	O	1961
RIVER BEND	NATRONA	WY	025	603744	O	1965	SHERARD NORTH	CARBON	WY	007	010184	N	1942
RIVERTON DOME	FREMONT	WY	013	604178	ONA	1949	SHERWIN	WESTON	WY	045	000808	OA	1954
RIVERTON DOME EAST	FREMONT	WY	013	000786	N	1965	SHERWOOD	NATRONA	WY	025	651660	ONA	1954
ROAD HOLLOW	LINCOLN	WY	023	001952	N	1981	SHIPPY	CAMPBELL	WY	005	009935	OA	1985
ROADS	UINTA	WY	041	011569	O	1982	SHOSHONE	PARK	WY	029	653892	OA	1929
ROBBERS GULCH	CARBON	WY	007	605458	ON	1962	SHOSHONE NORTH	PARK	WY	029	653923	O	1952
ROBERT DRAW	NIOBRARA	WY	027	010163	N	1986	SHOSHONE SOUTH	PARK	WY	029	653954	O	1947
ROBIN	SWEETWATER	WY	037	606264	N	1971	SHOSHONI	FREMONT	WY	013	653985	N	1969
ROBINSON RANCH	CROOK	WY	011	606605	O	1958	SHURTLIFF CREEK	UINTA	WY	041	005349	O	1982
ROBINSON RANCH EAST	CROOK	WY	011	606636	O	1961	SHUTE CREEK	LINCOLN	WY	023	654717	N	1975
ROBINSON RANCH SOUTH	CROOK	WY	011	606667	O	1964	SI TANKA	NATRONA	WY	025	014057	O	1991
ROCK CORRAL	NIOBRARA	WY	027	008299	O	1984	SIBERIA RIDGE	SWEETWATER	WY	037	654899	N	1976
ROCK CREEK	CAMPBELL	WY	005	607659	OA	1988	SIDDER	BIG HORN	WY	003	000809	O	1977
ROCK DRAW	NIOBRARA	WY	027	001215	O	1981	SIDNER DRAW	CROOK	WY	011	012425	O	1988
ROCK RIVER	CARBON	WY	007	608248	OA	1918	SIERRA MADRE	CARBON	WY	007	001303	ON	1979
ROCKHOPPER	CAMPBELL	WY	005	001578	O	1998	SIEVERS	CAMPBELL	WY	005	655390	OA	1975
ROCKING CHAIR	LINCOLN	WY	023	608821	N	1973	SILO	LARAMIE	WY	021	655814	OA	1981
ROCKY BUTTE	CAMPBELL	WY	005	008827	OA	1984	SILVER TIP	PARK	WY	029	656419	ON	1948
ROCKY FORD	CROOK	WY	011	609364	O	1909	SILVER TIP SOUTH	PARK	WY	029	656725	OA	1974
ROCKY HILL	CAMPBELL	WY	005	000788	ON	1978	SIMPSON GULCH	SWEETWATER	WY	037	657120	O	1977
ROCKY POINT	CAMPBELL	WY	005	609550	ON	1961	SIMPSON NORTH	CAMPBELL	WY	005	012426	O	1988
ROEHRS	CAMPBELL	WY	005	610325	OA	1966	SIMPSON RANCH	CAMPBELL	WY	005	657178	OA	1971
ROEHRS SOUTH	CAMPBELL	WY	005	001637	O	1998	SIMPSON RIDGE	CARBON	WY	007	657209	ON	1923
ROLFF LAKE	FREMONT	WY	013	611193	OA	1957	SINKHOLE	SWEETWATER	WY	037	015813	N	1973
ROLFF LAKE NW	FREMONT	WY	013	000789	O	1959	SIXMILE SPRING	SWEETWATER	WY	037	658697	N	1962
ROSE CREEK	PARK	WY	029	613239	OA	1957	SKELTON DOME	HOT SPRINGS	WY	017	659387	N	1954
ROSE DOME	BIG HORN	WY	003	012841	O	1977	SKULL CREEK	WESTON	WY	045	659883	OA	1946
ROSER	SWEETWATER	WY	037	613936	N	1971	SKULL CREEK NORTH	NIOBRARA	WY	027	659914	ON	1946
ROSS (009)	CONVERSE	WY	009	013286	OA	1983	SKULL CREEK NORTH	WESTON	WY	045	659914	ON	1946
ROUGH DRAW	CAMPBELL	WY	005	615254	N	1990	SLATTERY	CAMPBELL	WY	005	660317	OA	1957
ROUND TABLE	SWEETWATER	WY	037	615812	O	1967	SLATTERY	CROOK	WY	011	660317	OA	1957
ROURKE GAP	CAMPBELL	WY	005	616142	O	1973	SLICK CREEK	WASHAKIE	WY	043	660906	ONA	1950
ROUTE 59	CAMPBELL	WY	005	016812	N	1994	SMELTENN	CAMPBELL	WY	005	662100	ON	1977
ROYAL DRAW	CAMPBELL	WY	005	009145	O	1985	SMITH	CAMPBELL	WY	005	662146	O	1970
ROZET	CAMPBELL	WY	005	617238	OA	1959	SMITH CANYON	NATRONA	WY	025	662177	N	1964
ROZET EAST	CAMPBELL	WY	005	617269	OA	1961	SMITH DRAW	NIOBRARA	WY	027	009058	OA	1985
ROZET SOUTH	CAMPBELL	WY	005	617300	OA	1965	SMITH RANCH	CARBON	WY	007	662642	N	1967
ROZET WEST	CAMPBELL	WY	005	617331	OA	1967	SMOKEY	SWEETWATER	WY	037	000817	N	1979
RUBEN	SUBLETTE	WY	035	617774	OA	1969	SMOKY GAP	NATRONA	WY	025	663138	O	1956
RULE	CAMPBELL	WY	005	001230	OA	1985	SNAKE CHARMER DRAW	CONVERSE	WY	009	008829	O	1984
RUMPH	CAMPBELL	WY	005	009917	O	1985	SNOWBANK	CARBON	WY	007	015785	N	1979
RUSS	SUBLETTE	WY	035	619820	O	1967	SNYDER CREEK	NIOBRARA	WY	027	664161	OA	1954
RYCKMAN CREEK	UINTA	WY	041	621470	ON	1976	SOAP HOLE	CROOK	WY	011	664285	OA	1966
SA CREEK	CAMPBELL	WY	005	001715	O	1998	SODA	SUBLETTE	WY	035	016636	N	1979
SADDLE BAG	SWEETWATER	WY	037	001240	N	1981	SODA LAKE	NATRONA	WY	025	664378	OA	1980
SADDLE RIDGE	SUBLETTE	WY	035	623604	OA	1962	SODA WELL	CAMPBELL	WY	005	664409	O	1963
SADDLE ROCK	NATRONA	WY	025	013413	OA	1990	SODA WELL EAST	CAMPBELL	WY	005	664440	OA	1964
SAGE CREEK	BIG HORN	WY	003	623914	OA	1948	SOHARE	TETON	WY	039	001313	N	1981
SAGE CREEK	PARK	WY	029	623914	OA	1948	SOUTH FORK	WASHAKIE	WY	043	666672	OA	1947
SAGE CREEK ANTICLINE	FREMONT	WY	013	623945	O	1916	SPAAR CREEK	CROOK	WY	011	017063	O	2002
SAGE CREEK NORTH	FREMONT	WY	013	623976	O	1947	SPEARHEAD RANCH	CONVERSE	WY	009	668551	OA	1973
SAGE CREEK WEST	PARK	WY	029	624007	O	1952	SPENCE DOME	BIG HORN	WY	003	668997	O	1944
SAGE SPRING CREEK	NATRONA	WY	025	624069	OA	1949	SPINDLETOP	NATRONA	WY	025	669617	O	1922
SAGEBUSH	BIG HORN	WY	003	013290	O	1989	SPINDLETOP NORTH	NATRONA	WY	025	669648	O	1959
SALAZAR	SWEETWATER	WY	037	624984	N	1975	SPIRIT	CROOK	WY	011	014290	O	1992
SALT CREEK	NATRONA	WY	025	626270	ONA	1889	SPOTTED HORSE	CAMPBELL	WY	005	670505	N	1972
SALT CREEK EAST	NATRONA	WY	025	626301	OA	1951	SPRING CREEK SOUTH	PARK	WY	029	671012	OA	1929
SALT CREEK SOUTH	NATRONA	WY	025	626394	O	1917	SPRING HOLE	CAMPBELL	WY	005	005362	O	1983
SALT CREEK WEST	NATRONA	WY	025	626425	OA	1917	SPRING VALLEY	UINTA	WY	041	671260	O	1900
SALT SAGE DRAW	SWEETWATER	WY	037	013740	N	1991	SPRINGEN NORTH	CAMPBELL	WY	005	013561	O	1990
SALT WELLS	SWEETWATER	WY	037	627014	N	1949	SPRINGEN RANCH	CAMPBELL	WY	005	671477	OA	1968
SAND BUTTE	SWEETWATER	WY	037	629711	N	1960	SPRINGER	GOSHEN	WY	015	671508	OA	1974
SAND CREEK	WASHAKIE	WY	043	629742	ON	1947	SPUR CREEK	SUBLETTE	WY	035	672128	N	1992
SAND CREEK NORTH	CONVERSE	WY	009	629773	OA	1986	SQUAW BUTTE	FREMONT	WY	013	672582	N	1960
SAND DRAW NORTH	FREMONT	WY	013	629835	ON	1953	SQUAW BUTTE	NATRONA	WY	025	672582	N	1960
SAND DRAW SOUTH	FREMONT	WY	013	629866	ON	1946	SQUAW CREEK	CAMPBELL	WY	005	672624	O	1972
SAND DUNES	CONVERSE	WY	009	629897	ON	1981	STAGE STOP	SWEETWATER	WY	037	675492	ON	1966
SAND HILLS	NATRONA	WY	025	630052	O	1967	STAGECOACH DRAW	SWEETWATER	WY	037	015049	N	1994
SAND MESA	FREMONT	WY	013	630284	N	1978	STANDARD DRAW	CARBON	WY	007	676150	N	1979
SAND ROCK	CAMPBELL	WY	005	001252	O	1981	STANDARD DRAW	SWEETWATER	WY	037	676150	N	1979
SANDBAR EAST	CAMPBELL	WY	005	630579	OA	1968	STATE LINE	SWEETWATER	WY	037	677538	N	1959
SANDBAR WEST	CAMPBELL	WY	005	630610	OA	1968	STEAD CANYON	LINCOLN	WY	023	678065	N	1964
SANDY BEND	SWEETWATER	WY	037	631323	N	1960	STEAD CANYON	SUBLETTE	WY	035	678065	N	1961
SAPPHIRE	JOHNSON	WY	019	633524	OA	1983	STEAD CANYON	SWEETWATER	WY	037	678065	N	1964
SASQUATCH	JOHNSON	WY	019	014053	N	1991	STEAMBOAT BUTTE	FREMONT	WY	013	678251	ONA	1943
SAVERY	CARBON	WY	007	635787	N	1954	STEAMBOAT MOUNTAIN	SWEETWATER	WY	037	006444	N	1978
SAWGRASS	CAMPBELL	WY	005	012061	O	1988	STEFFEN HILL	FREMONT	WY	013	678948	N	1978
SAWMLILL DRAW	CAMPBELL	WY	005	005338	OA	1983	STEFFIN HILL	FREMONT	WY	013	680079	N	1982
S-BAR	CAMPBELL	WY	005	622488	OA	1969	STEINLE RANCH	CONVERSE	WY	009	679262	OA	1973
SCHOOL CREEK	CAMPBELL	WY	005	638926	ON	1980	STEWART	CAMPBELL	WY	005	680421	OA	1965
SCHOOL CREEK	CONVERSE	WY	0										



# FEDERAL OFFSHORE - CALIFORNIA

Field Name	County Name	State Sub	Co Code	Field Code	Field Disc Type	Year	Field Name	County Name	State Sub	Co Code	Field Code	Field Disc Type	Year
SAN MIGUEL	OFFSHORE-FEDERAL	CA00	995	628874	ON	1983	EUGENE ISLAND BLK 30	OFFSHORE-FEDERAL	LA00	995	829030	N	1990
SANTA CLARA	OFFSHORE-FEDERAL	CA00	995	053356	OA	1971	EUGENE ISLAND BLK 32	OFFSHORE-FEDERAL	LA00	995	829032	ON	1949
SANTA ROSA	OFFSHORE-FEDERAL	CA00	995	603059	N	1978	EUGENE ISLAND BLK 45	OFFSHORE-FEDERAL	LA00	995	829045	ONA	1948
SMUGGLERS COVE	OFFSHORE-FEDERAL	CA00	995	012428	O	1985	EUGENE ISLAND BLK 47	OFFSHORE-FEDERAL	LA00	995	829047	ONA	1955
SOCKEY	OFFSHORE-FEDERAL	CA00	995	008322	ON	1970	EUGENE ISLAND BLK 48	OFFSHORE-FEDERAL	LA00	995	829048	N	1990
SWORD	OFFSHORE-FEDERAL	CA00	995	008962	OA	1983	EUGENE ISLAND BLK 53	OFFSHORE-FEDERAL	LA00	995	829053	N	1957
WILSON ROCK	OFFSHORE-FEDERAL	CA00	995	011034	O	1984	EUGENE ISLAND BLK 57	OFFSHORE-FEDERAL	LA00	995	829057	N	1950

## FEDERAL OFFSHORE - LOUISIANA

COON POINT	OFFSHORE-FEDERAL	LA00	995	159661	ON	1957	EUGENE ISLAND BLK 59	OFFSHORE-FEDERAL	LA00	995	829059	O	1988
LIGHTHOUSE POINT	OFFSHORE-FEDERAL	LA00	995	413824	ON	1958	EUGENE ISLAND BLK 64	OFFSHORE-FEDERAL	LA00	995	829064	N	1964
TIGER SHOAL	OFFSHORE-FEDERAL	LA00	995	707758	ON	1958	EUGENE ISLAND BLK 70	OFFSHORE-FEDERAL	LA00	995	829070	ON	1981
ATWATER VALLEY BLK 8	OFFSHORE-FEDERAL	LA00	995	862008	N	1997	EUGENE ISLAND BLK 71	OFFSHORE-FEDERAL	LA00	995	829071	N	1996
ATWATER VALLEY BLK 37	OFFSHORE-FEDERAL	LA00	995	862037	N	2002	EUGENE ISLAND BLK 74	OFFSHORE-FEDERAL	LA00	995	829074	N	1972
ATWATER VALLEY BLK 63	OFFSHORE-FEDERAL	LA00	995	862063	N	2000	EUGENE ISLAND BLK 77	OFFSHORE-FEDERAL	LA00	995	829077	ON	1956
ATWATER VALLEY BLK 153	OFFSHORE-FEDERAL	LA00	995	862153	O	2001	EUGENE ISLAND BLK 78	OFFSHORE-FEDERAL	LA00	995	829078	N	1991
ATWATER VALLEY BLK 575	OFFSHORE-FEDERAL	LA00	995	862575	O	1995	EUGENE ISLAND BLK 79	OFFSHORE-FEDERAL	LA00	995	829079	N	1984
BAY MARCHAND BLK 2	OFFSHORE-FEDERAL	LA00	995	803002	ON	1949	EUGENE ISLAND BLK 85	OFFSHORE-FEDERAL	LA00	995	829085	ON	1984
BRETON SOUND BLK 41	OFFSHORE-FEDERAL	LA00	995	810041	N	2002	EUGENE ISLAND BLK 87	OFFSHORE-FEDERAL	LA00	995	829087	N	1993
BRETON SOUND BLK 53	OFFSHORE-FEDERAL	LA00	995	810053	ONA	1976	EUGENE ISLAND BLK 89	OFFSHORE-FEDERAL	LA00	995	829089	ONA	1949
CHANDELEUR BLK 14	OFFSHORE-FEDERAL	LA00	995	814014	N	1983	EUGENE ISLAND BLK 98	OFFSHORE-FEDERAL	LA00	995	829098	N	2000
CHANDELEUR BLK 21	OFFSHORE-FEDERAL	LA00	995	814021	N	1997	EUGENE ISLAND BLK 100	OFFSHORE-FEDERAL	LA00	995	829100	ON	1960
CHANDELEUR BLK 24	OFFSHORE-FEDERAL	LA00	995	814024	N	1985	EUGENE ISLAND BLK 102	OFFSHORE-FEDERAL	LA00	995	829102	N	1979
CHANDELEUR BLK 25	OFFSHORE-FEDERAL	LA00	995	814025	N	1982	EUGENE ISLAND BLK 108	OFFSHORE-FEDERAL	LA00	995	829108	N	1979
CHANDELEUR BLK 27	OFFSHORE-FEDERAL	LA00	995	814027	N	2003	EUGENE ISLAND BLK 117	OFFSHORE-FEDERAL	LA00	995	829117	ONA	2004
CHANDELEUR BLK 29	OFFSHORE-FEDERAL	LA00	995	814029	N	1983	EUGENE ISLAND BLK 126	OFFSHORE-FEDERAL	LA00	995	829126	ON	1950
CHANDELEUR BLK 31	OFFSHORE-FEDERAL	LA00	995	814031	N	1987	EUGENE ISLAND BLK 128	OFFSHORE-FEDERAL	LA00	995	829128	ONA	1955
CHANDELEUR EA BLK 37	OFFSHORE-FEDERAL	LA00	995	816037	N	1988	EUGENE ISLAND BLK 130	OFFSHORE-FEDERAL	LA00	995	829130	N	1977
CHANDELEUR EA BLK 40	OFFSHORE-FEDERAL	LA00	995	816040	N	1988	EUGENE ISLAND BLK 136	OFFSHORE-FEDERAL	LA00	995	829136	N	1977
CHANDELEUR EA BLK 48	OFFSHORE-FEDERAL	LA00	995	816048	N	1984	EUGENE ISLAND BLK 143	OFFSHORE-FEDERAL	LA00	995	829143	N	2002
CHANDELEUR EA BLK 41	OFFSHORE-FEDERAL	LA00	995	816041	N	1987	EUGENE ISLAND BLK 147	OFFSHORE-FEDERAL	LA00	995	829147	ONA	1982
EAST CAMERON BLK 2	OFFSHORE-FEDERAL	LA00	995	824002	ON	1985	EUGENE ISLAND BLK 159	OFFSHORE-FEDERAL	LA00	995	829159	N	1985
EAST CAMERON BLK 14	OFFSHORE-FEDERAL	LA00	995	824014	N	1968	EUGENE ISLAND BLK 162	OFFSHORE-FEDERAL	LA00	995	829162	N	1992
EAST CAMERON BLK 26	OFFSHORE-FEDERAL	LA00	995	824026	N	1980	EUGENE ISLAND BLK 164	OFFSHORE-FEDERAL	LA00	995	829164	N	1987
EAST CAMERON BLK 33	OFFSHORE-FEDERAL	LA00	995	824033	N	1960	EUGENE ISLAND BLK 172	OFFSHORE-FEDERAL	LA00	995	829172	ONA	1956
EAST CAMERON BLK 38	OFFSHORE-FEDERAL	LA00	995	824038	N	1974	EUGENE ISLAND BLK 173	OFFSHORE-FEDERAL	LA00	995	829173	OA	1984
EAST CAMERON BLK 46	OFFSHORE-FEDERAL	LA00	995	824046	ONA	1978	EUGENE ISLAND BLK 175	OFFSHORE-FEDERAL	LA00	995	829175	ONA	1956
EAST CAMERON BLK 49	OFFSHORE-FEDERAL	LA00	995	824049	N	1955	EUGENE ISLAND BLK 186	OFFSHORE-FEDERAL	LA00	995	829186	N	1994
EAST CAMERON BLK 51	OFFSHORE-FEDERAL	LA00	995	824051	N	1962	EUGENE ISLAND BLK 188	OFFSHORE-FEDERAL	LA00	995	829188	ON	1956
EAST CAMERON BLK 60	OFFSHORE-FEDERAL	LA00	995	824060	N	1988	EUGENE ISLAND BLK 198	OFFSHORE-FEDERAL	LA00	995	829198	ON	1958
EAST CAMERON BLK 62	OFFSHORE-FEDERAL	LA00	995	824062	N	1955	EUGENE ISLAND BLK 205	OFFSHORE-FEDERAL	LA00	995	829205	N	1961
EAST CAMERON BLK 64	OFFSHORE-FEDERAL	LA00	995	824064	ONA	1957	EUGENE ISLAND BLK 208	OFFSHORE-FEDERAL	LA00	995	829208	OA	1958
EAST CAMERON BLK 69	OFFSHORE-FEDERAL	LA00	995	824069	N	1974	EUGENE ISLAND BLK 212	OFFSHORE-FEDERAL	LA00	995	829212	O	1984
EAST CAMERON BLK 71	OFFSHORE-FEDERAL	LA00	995	824071	N	1958	EUGENE ISLAND BLK 231	OFFSHORE-FEDERAL	LA00	995	829231	N	1966
EAST CAMERON BLK 89	OFFSHORE-FEDERAL	LA00	995	824089	N	1963	EUGENE ISLAND BLK 238	OFFSHORE-FEDERAL	LA00	995	829238	ON	1964
EAST CAMERON BLK 96	OFFSHORE-FEDERAL	LA00	995	824096	N	1976	EUGENE ISLAND BLK 240	OFFSHORE-FEDERAL	LA00	995	829240	N	1981
EAST CAMERON BLK 106	OFFSHORE-FEDERAL	LA00	995	824106	N	1988	EUGENE ISLAND BLK 245	OFFSHORE-FEDERAL	LA00	995	829245	N	1992
EAST CAMERON BLK 117	OFFSHORE-FEDERAL	LA00	995	824117	N	1988	EUGENE ISLAND BLK 258	OFFSHORE-FEDERAL	LA00	995	829258	ONA	1970
EAST CAMERON BLK 118	OFFSHORE-FEDERAL	LA00	995	824118	N	1966	EUGENE ISLAND BLK 266	OFFSHORE-FEDERAL	LA00	995	829266	N	1964
EAST CAMERON BLK 121	OFFSHORE-FEDERAL	LA00	995	824121	N	1986	EUGENE ISLAND SA BLK 268	OFFSHORE-FEDERAL	LA00	995	831268	N	2001
EAST CAMERON BLK 125	OFFSHORE-FEDERAL	LA00	995	824125	N	1960	EUGENE ISLAND SA BLK 273	OFFSHORE-FEDERAL	LA00	995	831273	N	1963
EAST CAMERON BLK 126	OFFSHORE-FEDERAL	LA00	995	824126	N	1957	EUGENE ISLAND SA BLK 276	OFFSHORE-FEDERAL	LA00	995	831276	ONA	1964
EAST CAMERON BLK 136	OFFSHORE-FEDERAL	LA00	995	824136	N	1995	EUGENE ISLAND SA BLK 280	OFFSHORE-FEDERAL	LA00	995	831280	N	2004
EAST CAMERON BLK 138	OFFSHORE-FEDERAL	LA00	995	824138	N	1994	EUGENE ISLAND SA BLK 283	OFFSHORE-FEDERAL	LA00	995	831283	N	1996
EAST CAMERON BLK 142	OFFSHORE-FEDERAL	LA00	995	824142	N	1982	EUGENE ISLAND SA BLK 287	OFFSHORE-FEDERAL	LA00	995	831287	O	2001
EAST CAMERON BLK 144	OFFSHORE-FEDERAL	LA00	995	824144	N	2000	EUGENE ISLAND SA BLK 289	OFFSHORE-FEDERAL	LA00	995	831289	N	1993
EAST CAMERON BLK 148	OFFSHORE-FEDERAL	LA00	995	824148	N	1988	EUGENE ISLAND SA BLK 292	OFFSHORE-FEDERAL	LA00	995	831292	N	1964
EAST CAMERON BLK 151	OFFSHORE-FEDERAL	LA00	995	824151	N	1987	EUGENE ISLAND SA BLK 294	OFFSHORE-FEDERAL	LA00	995	831294	N	1984
EAST CAMERON BLK 160	OFFSHORE-FEDERAL	LA00	995	824160	N	1956	EUGENE ISLAND SA BLK 296	OFFSHORE-FEDERAL	LA00	995	831296	ON	1971
EAST CAMERON BLK 171	OFFSHORE-FEDERAL	LA00	995	824171	N	1996	EUGENE ISLAND SA BLK 297	OFFSHORE-FEDERAL	LA00	995	831297	ON	1980
EAST CAMERON BLK 185	OFFSHORE-FEDERAL	LA00	995	824185	N	1971	EUGENE ISLAND SA BLK 299	OFFSHORE-FEDERAL	LA00	995	831299	ON	1980
EAST CAMERON BLK 187	OFFSHORE-FEDERAL	LA00	995	824187	N	1966	EUGENE ISLAND SA BLK 300	OFFSHORE-FEDERAL	LA00	995	831300	ON	1981
EAST CAMERON BLK 193	OFFSHORE-FEDERAL	LA00	995	824193	N	1990	EUGENE ISLAND SA BLK 304	OFFSHORE-FEDERAL	LA00	995	831304	N	2004
EAST CAMERON BLK 195	OFFSHORE-FEDERAL	LA00	995	824195	N	1966	EUGENE ISLAND SA BLK 306	OFFSHORE-FEDERAL	LA00	995	831306	ON	1971
EAST CAMERON BLK 196	OFFSHORE-FEDERAL	LA00	995	824196	N	1988	EUGENE ISLAND SA BLK 311	OFFSHORE-FEDERAL	LA00	995	831311	N	1982
EAST CAMERON BLK 213	OFFSHORE-FEDERAL	LA00	995	824213	N	1985	EUGENE ISLAND SA BLK 321	OFFSHORE-FEDERAL	LA00	995	831321	N	1978
EAST CAMERON BLK 215	OFFSHORE-FEDERAL	LA00	995	824215	N	1967	EUGENE ISLAND SA BLK 322	OFFSHORE-FEDERAL	LA00	995	831322	N	1970
EAST CAMERON BLK 222	OFFSHORE-FEDERAL	LA00	995	824222	N	1973	EUGENE ISLAND SA BLK 324	OFFSHORE-FEDERAL	LA00	995	831324	N	1979
EAST CAMERON BLK 224	OFFSHORE-FEDERAL	LA00	995	824224	N	1966	EUGENE ISLAND SA BLK 325	OFFSHORE-FEDERAL	LA00	995	831325	N	1988
EAST CAMERON BLK 231	OFFSHORE-FEDERAL	LA00	995	824231	N	1971	EUGENE ISLAND SA BLK 327	OFFSHORE-FEDERAL	LA00	995	831327	ON	1976
EAST CAMERON BLK 233	OFFSHORE-FEDERAL	LA00	995	824233	N	1989	EUGENE ISLAND SA BLK 330	OFFSHORE-FEDERAL	LA00	995	831330	ONA	1971
EAST CAMERON SA BLK 237	OFFSHORE-FEDERAL	LA00	995	826237	N	1984	EUGENE ISLAND SA BLK 333	OFFSHORE-FEDERAL	LA00	995	831333	ONA	1973
EAST CAMERON SA BLK 245	OFFSHORE-FEDERAL	LA00	995	826245	N	1963	EUGENE ISLAND SA BLK 335	OFFSHORE-FEDERAL	LA00	995	831335	N	1998
EAST CAMERON SA BLK 246	OFFSHORE-FEDERAL	LA00	995	826246	N	1990	EUGENE ISLAND SA BLK 336	OFFSHORE-FEDERAL	LA00	995	831336	N	1985
EAST CAMERON SA BLK 257	OFFSHORE-FEDERAL	LA00	995	826257	N	1972	EUGENE ISLAND SA BLK 337	OFFSHORE-FEDERAL	LA00	995	831337	ON	1976
EAST CAMERON SA BLK 261	OFFSHORE-FEDERAL	LA00	995	826261	N	1966	EUGENE ISLAND SA BLK 341	OFFSHORE-FEDERAL	LA00	995	831341	N	1975
EAST CAMERON SA BLK 265	OFFSHORE-FEDERAL	LA00	995	826265	N	1963	EUGENE ISLAND SA BLK 342	OFFSHORE-FEDERAL	LA00	995	831342	ONA	1973
EAST CAMERON SA BLK 267	OFFSHORE-FEDERAL	LA00	995	826267	N	1985	EUGENE ISLAND SA BLK 346	OFFSHORE-FEDERAL	LA00	995	831346	N	1988
EAST CAMERON SA BLK 271	OFFSHORE-FEDERAL	LA00	995	826271	ON	1971	EUGENE ISLAND SA BLK 348	OFFSHORE-FEDERAL	LA00	995	831348	N	1976
EAST CAMERON SA BLK 275	OFFSHORE-FEDERAL	LA00	995	826275	N	2000	EUGENE ISLAND SA BLK 351	OFFSHORE-FEDERAL	LA00	995	831351	N	1977
EAST CAMERON SA BLK 2													



FEDERAL OFFSHORE - LOUISIANA

Field Name	County Name	State Sub	Co Code	Field Code	Field Type	Disc Year	Field Name	County Name	State Sub	Co Code	Field Code	Field Type	Disc Year
GRAND ISLE BLK 33	OFFSHORE-FEDERAL	LA00	995	842033	N	1966	MAIN PASS EA BLK 164	OFFSHORE-FEDERAL	LA00	995	868164	N	1987
GRAND ISLE BLK 41	OFFSHORE-FEDERAL	LA00	995	842041	ON	1964	MAIN PASS EA BLK 175	OFFSHORE-FEDERAL	LA00	995	868175	N	1992
GRAND ISLE BLK 43	OFFSHORE-FEDERAL	LA00	995	842043	ONA	1956	MAIN PASS EA BLK 178	OFFSHORE-FEDERAL	LA00	995	868178	N	1998
GRAND ISLE BLK 45	OFFSHORE-FEDERAL	LA00	995	842045	N	1972	MAIN PASS EA BLK 181	OFFSHORE-FEDERAL	LA00	995	868181	N	1991
GRAND ISLE BLK 47	OFFSHORE-FEDERAL	LA00	995	842047	ON	1955	MAIN PASS EA BLK 183	OFFSHORE-FEDERAL	LA00	995	868183	N	1986
GRAND ISLE BLK 65	OFFSHORE-FEDERAL	LA00	995	842065	N	1996	MAIN PASS EA BLK 186	OFFSHORE-FEDERAL	LA00	995	868186	N	1988
GRAND ISLE BLK 68	OFFSHORE-FEDERAL	LA00	995	842068	N	1998	MAIN PASS EA BLK 198	OFFSHORE-FEDERAL	LA00	995	868198	N	1997
GRAND ISLE BLK 72	OFFSHORE-FEDERAL	LA00	995	842072	N	1966	MAIN PASS EA BLK 202	OFFSHORE-FEDERAL	LA00	995	868202	N	1987
GRAND ISLE BLK 76	OFFSHORE-FEDERAL	LA00	995	842076	N	1972	MAIN PASS EA BLK 204	OFFSHORE-FEDERAL	LA00	995	868204	O	1969
GRAND ISLE BLK 79	OFFSHORE-FEDERAL	LA00	995	842079	N	1988	MAIN PASS EA BLK 206	OFFSHORE-FEDERAL	LA00	995	868206	N	1991
GRAND ISLE BLK 82	OFFSHORE-FEDERAL	LA00	995	842082	ON	1965	MAIN PASS EA BLK 216	OFFSHORE-FEDERAL	LA00	995	868216	N	1998
GRAND ISLE SA BLK 95	OFFSHORE-FEDERAL	LA00	995	844095	ON	1967	MAIN PASS EA BLK 217	OFFSHORE-FEDERAL	LA00	995	868217	N	1997
GRAND ISLE SA BLK 102	OFFSHORE-FEDERAL	LA00	995	844102	N	1984	MAIN PASS EA BLK 221	OFFSHORE-FEDERAL	LA00	995	868221	N	1998
GRAND ISLE SA BLK 106	OFFSHORE-FEDERAL	LA00	995	844106	N	1994	MAIN PASS EA BLK 223	OFFSHORE-FEDERAL	LA00	995	868223	N	1995
GRAND ISLE SA BLK 109	OFFSHORE-FEDERAL	LA00	995	844109	N	2000	MAIN PASS EA BLK 225	OFFSHORE-FEDERAL	LA00	995	868225	N	1996
GRAND ISLE SA BLK 115	OFFSHORE-FEDERAL	LA00	995	844115	O	1994	MAIN PASS EA BLK 226	OFFSHORE-FEDERAL	LA00	995	868226	N	1997
GRAND ISLE SA BLK 116	OFFSHORE-FEDERAL	LA00	995	844116	N	1999	MAIN PASS EA BLK 227	OFFSHORE-FEDERAL	LA00	995	868227	N	1987
GREEN CANYON BLK 6	OFFSHORE-FEDERAL	LA00	995	846006	ON	1985	MAIN PASS EA BLK 234	OFFSHORE-FEDERAL	LA00	995	868234	N	1992
GREEN CANYON BLK 19	OFFSHORE-FEDERAL	LA00	995	846019	OA	1980	MAIN PASS EA BLK 242	OFFSHORE-FEDERAL	LA00	995	868242	N	1994
GREEN CANYON BLK 20	OFFSHORE-FEDERAL	LA00	995	846020	N	1999	MAIN PASS EA BLK 243	OFFSHORE-FEDERAL	LA00	995	868243	N	1986
GREEN CANYON BLK 21	OFFSHORE-FEDERAL	LA00	995	846021	N	1985	MAIN PASS EA BLK 245	OFFSHORE-FEDERAL	LA00	995	868245	N	1989
GREEN CANYON BLK 27	OFFSHORE-FEDERAL	LA00	995	846027	O	1989	MAIN PASS EA BLK 250	OFFSHORE-FEDERAL	LA00	995	868250	N	1997
GREEN CANYON BLK 29	OFFSHORE-FEDERAL	LA00	995	846029	O	1984	MAIN PASS EA BLK 252	OFFSHORE-FEDERAL	LA00	995	868252	N	1986
GREEN CANYON BLK 39	OFFSHORE-FEDERAL	LA00	995	846039	O	1984	MAIN PASS EA BLK 253	OFFSHORE-FEDERAL	LA00	995	868253	ON	1972
GREEN CANYON BLK 45	OFFSHORE-FEDERAL	LA00	995	846045	O	1988	MAIN PASS EA BLK 255	OFFSHORE-FEDERAL	LA00	995	868255	N	1990
GREEN CANYON BLK 52	OFFSHORE-FEDERAL	LA00	995	846052	ON	1984	MAIN PASS EA BLK 256	OFFSHORE-FEDERAL	LA00	995	868256	N	1998
GREEN CANYON BLK 58	OFFSHORE-FEDERAL	LA00	995	846058	O	1985	MAIN PASS EA BLK 259	OFFSHORE-FEDERAL	LA00	995	868259	N	1990
GREEN CANYON BLK 60	OFFSHORE-FEDERAL	LA00	995	846060	O	1984	MAIN PASS EA BLK 261	OFFSHORE-FEDERAL	LA00	995	868261	O	1996
GREEN CANYON BLK 65	OFFSHORE-FEDERAL	LA00	995	846065	O	1984	MAIN PASS EA BLK 262	OFFSHORE-FEDERAL	LA00	995	868262	N	1996
GREEN CANYON BLK 69	OFFSHORE-FEDERAL	LA00	995	846069	N	1996	MAIN PASS EA BLK 265	OFFSHORE-FEDERAL	LA00	995	868265	N	1984
GREEN CANYON BLK 70	OFFSHORE-FEDERAL	LA00	995	846070	O	1984	MAIN PASS EA BLK 267	OFFSHORE-FEDERAL	LA00	995	868267	N	2000
GREEN CANYON BLK 72	OFFSHORE-FEDERAL	LA00	995	846072	ON	1985	MAIN PASS EA BLK 273	OFFSHORE-FEDERAL	LA00	995	868273	ON	1968
GREEN CANYON BLK 75	OFFSHORE-FEDERAL	LA00	995	846075	OA	1985	MAIN PASS EA BLK 277	OFFSHORE-FEDERAL	LA00	995	868277	N	2000
GREEN CANYON BLK 98	OFFSHORE-FEDERAL	LA00	995	846098	O	1984	MAIN PASS EA BLK 280	OFFSHORE-FEDERAL	LA00	995	868280	N	1998
GREEN CANYON BLK 112	OFFSHORE-FEDERAL	LA00	995	846112	OA	1998	MAIN PASS EA BLK 282	OFFSHORE-FEDERAL	LA00	995	868282	N	1999
GREEN CANYON BLK 114	OFFSHORE-FEDERAL	LA00	995	846114	N	2000	MAIN PASS SA BLK 283	OFFSHORE-FEDERAL	LA00	995	870283	O	1997
GREEN CANYON BLK 116	OFFSHORE-FEDERAL	LA00	995	846116	ONA	1983	MAIN PASS SA BLK 286	OFFSHORE-FEDERAL	LA00	995	870286	2003	
GREEN CANYON BLK 136	OFFSHORE-FEDERAL	LA00	995	846136	N	1984	MAIN PASS SA BLK 287	OFFSHORE-FEDERAL	LA00	995	870287	OA	2003
GREEN CANYON BLK 141	OFFSHORE-FEDERAL	LA00	995	846141	O	1987	MAIN PASS SA BLK 290	OFFSHORE-FEDERAL	LA00	995	870290	ONA	1967
GREEN CANYON BLK 147	OFFSHORE-FEDERAL	LA00	995	846147	N	1988	MAIN PASS SA BLK 299	OFFSHORE-FEDERAL	LA00	995	870299	ON	1967
GREEN CANYON BLK 153	OFFSHORE-FEDERAL	LA00	995	846153	ON	1984	MAIN PASS SA BLK 306	OFFSHORE-FEDERAL	LA00	995	870306	ONA	1969
GREEN CANYON BLK 158	OFFSHORE-FEDERAL	LA00	995	846158	O	1992	MAIN PASS SA BLK 308	OFFSHORE-FEDERAL	LA00	995	870308	N	1983
GREEN CANYON BLK 162	OFFSHORE-FEDERAL	LA00	995	846162	N	1989	MAIN PASS SA BLK 310	OFFSHORE-FEDERAL	LA00	995	870310	O	1981
GREEN CANYON BLK 166	OFFSHORE-FEDERAL	LA00	995	846166	O	1986	MAIN PASS SA BLK 311	OFFSHORE-FEDERAL	LA00	995	870311	ONA	1977
GREEN CANYON BLK 177	OFFSHORE-FEDERAL	LA00	995	846177	N	2000	MISSISSIPPI CANYON BLK 20	OFFSHORE-FEDERAL	LA00	995	874020	ON	1982
GREEN CANYON BLK 178	OFFSHORE-FEDERAL	LA00	995	846178	N	2004	MISSISSIPPI CANYON BLK 26	OFFSHORE-FEDERAL	LA00	995	874026	N	1994
GREEN CANYON BLK 184	OFFSHORE-FEDERAL	LA00	995	846184	ONA	1981	MISSISSIPPI CANYON BLK 29	OFFSHORE-FEDERAL	LA00	995	874029	O	2002
GREEN CANYON BLK 205	OFFSHORE-FEDERAL	LA00	995	846205	O	1988	MISSISSIPPI CANYON BLK 66	OFFSHORE-FEDERAL	LA00	995	874066	N	2004
GREEN CANYON BLK 228	OFFSHORE-FEDERAL	LA00	995	846228	O	1985	MISSISSIPPI CANYON BLK 68	OFFSHORE-FEDERAL	LA00	995	874068	N	2000
GREEN CANYON BLK 236	OFFSHORE-FEDERAL	LA00	995	846236	OA	1999	MISSISSIPPI CANYON BLK 84	OFFSHORE-FEDERAL	LA00	995	874084	O	1993
GREEN CANYON BLK 243	OFFSHORE-FEDERAL	LA00	995	846243	O	2001	MISSISSIPPI CANYON BLK 109	OFFSHORE-FEDERAL	LA00	995	874109	O	1984
GREEN CANYON BLK 244	OFFSHORE-FEDERAL	LA00	995	846244	O	1994	MISSISSIPPI CANYON BLK 113	OFFSHORE-FEDERAL	LA00	995	874113	O	1976
GREEN CANYON BLK 245	OFFSHORE-FEDERAL	LA00	995	846245	N	2002	MISSISSIPPI CANYON BLK 148	OFFSHORE-FEDERAL	LA00	995	874148	N	1975
GREEN CANYON BLK 254	OFFSHORE-FEDERAL	LA00	995	846254	O	1994	MISSISSIPPI CANYON BLK 162	OFFSHORE-FEDERAL	LA00	995	874162	O	1995
GREEN CANYON BLK 282	OFFSHORE-FEDERAL	LA00	995	846282	O	2002	MISSISSIPPI CANYON BLK 194	OFFSHORE-FEDERAL	LA00	995	874194	N	1975
GREEN CANYON BLK 339	OFFSHORE-FEDERAL	LA00	995	846339	O	2001	MISSISSIPPI CANYON BLK 211	OFFSHORE-FEDERAL	LA00	995	874211	O	1994
GREEN CANYON BLK 379	OFFSHORE-FEDERAL	LA00	995	846379	O	2002	MISSISSIPPI CANYON BLK 243	OFFSHORE-FEDERAL	LA00	995	874243	ON	1993
GREEN CANYON BLK 416	OFFSHORE-FEDERAL	LA00	995	846416	OA	1998	MISSISSIPPI CANYON BLK 252	OFFSHORE-FEDERAL	LA00	995	874252	N	2003
GREEN CANYON BLK 463	OFFSHORE-FEDERAL	LA00	995	846463			MISSISSIPPI CANYON BLK 281	OFFSHORE-FEDERAL	LA00	995	874281	ONA	1976
GREEN CANYON BLK 472	OFFSHORE-FEDERAL	LA00	995	846472	N	1989	MISSISSIPPI CANYON BLK 285	OFFSHORE-FEDERAL	LA00	995	874285	O	1987
GREEN CANYON BLK 506	OFFSHORE-FEDERAL	LA00	995	846506	O	1996	MISSISSIPPI CANYON BLK 292	OFFSHORE-FEDERAL	LA00	995	874292	O	1996
GREEN CANYON BLK 507	OFFSHORE-FEDERAL	LA00	995	846507	N	2002	MISSISSIPPI CANYON BLK 299	OFFSHORE-FEDERAL	LA00	995	874299	N	2002
GREEN CANYON BLK 562	OFFSHORE-FEDERAL	LA00	995	846562	OA	1999	MISSISSIPPI CANYON BLK 305	OFFSHORE-FEDERAL	LA00	995	874305	N	2002
GREEN CANYON BLK 608	OFFSHORE-FEDERAL	LA00	995	846608	OA	2002	MISSISSIPPI CANYON BLK 311	OFFSHORE-FEDERAL	LA00	995	874311	ONA	1975
GREEN CANYON BLK 644	OFFSHORE-FEDERAL	LA00	995	846644	OA	1999	MISSISSIPPI CANYON BLK 322	OFFSHORE-FEDERAL	LA00	995	874322	N	2001
GREEN CANYON BLK 646	OFFSHORE-FEDERAL	LA00	995	846646	O	2004	MISSISSIPPI CANYON BLK 348	OFFSHORE-FEDERAL	LA00	995	874348	N	2000
GREEN CANYON BLK 691	OFFSHORE-FEDERAL	LA00	995	846691	N	1996	MISSISSIPPI CANYON BLK 354	OFFSHORE-FEDERAL	LA00	995	874354	O	1977
GREEN CANYON BLK 826	OFFSHORE-FEDERAL	LA00	995	846826	OA	1999	MISSISSIPPI CANYON BLK 365	OFFSHORE-FEDERAL	LA00	995	874365	N	1985
MAIN PASS BLK 6	OFFSHORE-FEDERAL	LA00	995	866006	ONA	1962	MISSISSIPPI CANYON BLK 383	OFFSHORE-FEDERAL	LA00	995	874383	O	1987
MAIN PASS BLK 20	OFFSHORE-FEDERAL	LA00	995	866020	O	2001	MISSISSIPPI CANYON BLK 397	OFFSHORE-FEDERAL	LA00	995	874397	N	1984
MAIN PASS BLK 29	OFFSHORE-FEDERAL	LA00	995	866029	N	1982	MISSISSIPPI CANYON BLK 429	OFFSHORE-FEDERAL	LA00	995	874429	O	1996
MAIN PASS BLK 30	OFFSHORE-FEDERAL	LA00	995	866030	OA	1984	MISSISSIPPI CANYON BLK 445	OFFSHORE-FEDERAL	LA00	995	874445	N	1993
MAIN PASS BLK 39	OFFSHORE-FEDERAL	LA00	995	866039	N	1984	MISSISSIPPI CANYON BLK 455	OFFSHORE-FEDERAL	LA00	995	874455	O	1986
MAIN PASS BLK 41	OFFSHORE-FEDERAL	LA00	995	866041	ONA	1956	MISSISSIPPI CANYON BLK 486	OFFSHORE-FEDERAL	LA00	995	874486	ON	1979
MAIN PASS BLK 56	OFFSHORE-FEDERAL	LA00	995	866056	N	1986	MISSISSIPPI CANYON BLK 509	OFFSHORE-FEDERAL	LA00	995	874509	OA	2002
MAIN PASS BLK 60	OFFSHORE-FEDERAL	LA00	995	866060	OA	2002	MISSISSIPPI CANYON BLK 522	OFFSHORE-FEDERAL	LA00	995	874522	N	1992
MAIN PASS BLK 61	OFFSHORE-FEDERAL	LA00	995	866061	OA	2001	MISSISSIPPI CANYON BLK 546	OFFSHORE-FEDERAL	LA00	995	874546	OA	1986
MAIN PASS BLK 62	OFFSHORE-FEDERAL	LA00	995	866062	ON	1997	MISSISSIPPI CANYON BLK 555	OFFSHORE-FEDERAL	LA00	995	874555	OA	2002
MAIN PASS BLK 63	OFFSHORE-FEDERAL	LA00	995	866063	N	2000	MISSISSIPPI CANYON BLK 582	OFFSHORE-FEDERAL	LA00	995	874582	OA	2000
MAIN PASS BLK 64	OFFSHORE-FEDERAL	LA00	995	866064	O	1982	MISSISSIPPI CANYON BLK 607	OFFSHORE-FEDERAL	LA00	995	874607	N	1998
MAIN PASS BLK 69	OFFSHORE-FEDERAL	LA00	995	866069	ONA	1948	MISSISSIPPI CANYON BLK 657	OFFSHORE-FEDERAL	LA00	995	874657	O	1988
MAIN PASS BLK 73	OFFSHORE-FEDERAL	LA00	995	866073	ONA	1975	MISSISSIPPI CANYON BLK 705	OFFSHORE-FEDERAL	LA00	995	874705	N	1995
MAIN PASS BLK 86	OFFSHORE-FEDERAL	LA00	995	866086	N	2001	MISSISSIPPI CANYON BLK 709	OFFSHORE-FEDERAL	LA00	995	874709	N	1987
MAIN PASS BLK 89	OFFSHORE-FEDERAL	LA00	995	866089	N	1986	MISSISSIPPI CANYON BLK 718	OFFSHORE-FEDERAL	LA00	995	874718	O	1996
MAIN PASS BLK 93	OFFSHORE-FEDERAL	LA00	995	866093	N	1969	MISSISSIPPI CANYON BLK 728	OFFSHORE-FEDERAL	LA00	995	874728	OA	2002
MAIN PASS BLK 96	OFFSHORE-FEDERAL	LA00	995	866096	ON	1969	MISSISSIPPI CANYON BLK 731	OFFSHORE-FEDERAL	LA00	995	874731	N	1987
MAIN PASS BLK 98	OFFSHORE-FEDERAL	LA00	995	866098	N	1984	MISSISSIPPI CANYON BLK 751	OFFSHORE-FEDERAL	LA00	995	874751	OA	2003
MAIN PASS BLK 99	OFFSHORE-FEDERAL	LA00	995	8									

# FEDERAL OFFSHORE - LOUISIANA

Field Name	County Name	State Sub	Co Code	Field Code	Field Disc Type Year	Field Name	County Name	State Sub	Co Code	Field Code	Field Disc Type Year
SHIP SHOAL BLK 92	OFFSHORE-FEDERAL	LA00	995	894092	O 1989	SOUTH PASS EA BLK 65	OFFSHORE-FEDERAL	LA00	995	911065	OA 1969
SHIP SHOAL BLK 97	OFFSHORE-FEDERAL	LA00	995	894097	N 1984	SOUTH PASS EA BLK 72	OFFSHORE-FEDERAL	LA00	995	911072	N 1990
SHIP SHOAL BLK 100	OFFSHORE-FEDERAL	LA00	995	894100	ON 1987	SOUTH PASS SA BLK 78	OFFSHORE-FEDERAL	LA00	995	913078	ON 1973
SHIP SHOAL BLK 103	OFFSHORE-FEDERAL	LA00	995	894103	N 1999	SOUTH PASS SA BLK 83	OFFSHORE-FEDERAL	LA00	995	913083	ONA 1984
SHIP SHOAL BLK 105	OFFSHORE-FEDERAL	LA00	995	894105	N 1990	SOUTH PASS SA BLK 89	OFFSHORE-FEDERAL	LA00	995	913089	ONA 1969
SHIP SHOAL BLK 107	OFFSHORE-FEDERAL	LA00	995	894107	ONA 1957	SOUTH PELTO BLK 2	OFFSHORE-FEDERAL	LA00	995	916002	N 1982
SHIP SHOAL BLK 111	OFFSHORE-FEDERAL	LA00	995	894111	N 1985	SOUTH PELTO BLK 5	OFFSHORE-FEDERAL	LA00	995	916005	N 1994
SHIP SHOAL BLK 113	OFFSHORE-FEDERAL	LA00	995	894113	ONA 1955	SOUTH PELTO BLK 6	OFFSHORE-FEDERAL	LA00	995	916006	N 1993
SHIP SHOAL BLK 115	OFFSHORE-FEDERAL	LA00	995	894115	ON 1974	SOUTH PELTO BLK 13	OFFSHORE-FEDERAL	LA00	995	916013	ON 1976
SHIP SHOAL BLK 128	OFFSHORE-FEDERAL	LA00	995	894128	O 1992	SOUTH PELTO BLK 15	OFFSHORE-FEDERAL	LA00	995	916015	N 1982
SHIP SHOAL BLK 139	OFFSHORE-FEDERAL	LA00	995	894139	ON 1957	SOUTH PELTO BLK 17	OFFSHORE-FEDERAL	LA00	995	916017	N 1999
SHIP SHOAL BLK 151	OFFSHORE-FEDERAL	LA00	995	894151	OA 1998	SOUTH PELTO BLK 18	OFFSHORE-FEDERAL	LA00	995	916018	O 1979
SHIP SHOAL BLK 154	OFFSHORE-FEDERAL	LA00	995	894154	ONA 1955	SOUTH PELTO BLK 20	OFFSHORE-FEDERAL	LA00	995	916020	ONA 1951
SHIP SHOAL BLK 158	OFFSHORE-FEDERAL	LA00	995	894158	N 1960	SOUTH PELTO BLK 23	OFFSHORE-FEDERAL	LA00	995	916023	ONA 1962
SHIP SHOAL BLK 160	OFFSHORE-FEDERAL	LA00	995	894160	N 1989	SOUTH TIMBALIER BLK 21	OFFSHORE-FEDERAL	LA00	995	919021	O 1957
SHIP SHOAL BLK 165	OFFSHORE-FEDERAL	LA00	995	894165	N 1984	SOUTH TIMBALIER BLK 30	OFFSHORE-FEDERAL	LA00	995	919030	N 1979
SHIP SHOAL BLK 167	OFFSHORE-FEDERAL	LA00	995	894167	ONA 1965	SOUTH TIMBALIER BLK 36	OFFSHORE-FEDERAL	LA00	995	919036	N 1974
SHIP SHOAL BLK 169	OFFSHORE-FEDERAL	LA00	995	894169	ONA 1960	SOUTH TIMBALIER BLK 37	OFFSHORE-FEDERAL	LA00	995	919037	ONA 1974
SHIP SHOAL BLK 176	OFFSHORE-FEDERAL	LA00	995	894176	ON 1956	SOUTH TIMBALIER BLK 46	OFFSHORE-FEDERAL	LA00	995	919046	N 1999
SHIP SHOAL BLK 178	OFFSHORE-FEDERAL	LA00	995	894178	N 1984	SOUTH TIMBALIER BLK 52	OFFSHORE-FEDERAL	LA00	995	919052	O 1950
SHIP SHOAL BLK 189	OFFSHORE-FEDERAL	LA00	995	894189	ON 1982	SOUTH TIMBALIER BLK 54	OFFSHORE-FEDERAL	LA00	995	919054	ON 1955
SHIP SHOAL BLK 207	OFFSHORE-FEDERAL	LA00	995	894207	ON 1967	SOUTH TIMBALIER BLK 59	OFFSHORE-FEDERAL	LA00	995	919059	N 1979
SHIP SHOAL BLK 208	OFFSHORE-FEDERAL	LA00	995	894208	ON 1961	SOUTH TIMBALIER BLK 76	OFFSHORE-FEDERAL	LA00	995	919076	N 1986
SHIP SHOAL BLK 222	OFFSHORE-FEDERAL	LA00	995	894222	ONA 1968	SOUTH TIMBALIER BLK 77	OFFSHORE-FEDERAL	LA00	995	919077	N 1984
SHIP SHOAL BLK 230	OFFSHORE-FEDERAL	LA00	995	894230	ONA 1962	SOUTH TIMBALIER BLK 86	OFFSHORE-FEDERAL	LA00	995	919086	ONA 1956
SHIP SHOAL BLK 113A	OFFSHORE-FEDERAL	LA00	995	896113	N 1979	SOUTH TIMBALIER BLK 107	OFFSHORE-FEDERAL	LA00	995	919107	N 1989
SHIP SHOAL SA BLK 237	OFFSHORE-FEDERAL	LA00	995	896237	N 1980	SOUTH TIMBALIER BLK 111	OFFSHORE-FEDERAL	LA00	995	919111	N 1984
SHIP SHOAL SA BLK 239	OFFSHORE-FEDERAL	LA00	995	896239	ON 1965	SOUTH TIMBALIER BLK 131	OFFSHORE-FEDERAL	LA00	995	919131	ON 1958
SHIP SHOAL SA BLK 246	OFFSHORE-FEDERAL	LA00	995	896246	N 1966	SOUTH TIMBALIER BLK 135	OFFSHORE-FEDERAL	LA00	995	919135	ONA 1956
SHIP SHOAL SA BLK 250	OFFSHORE-FEDERAL	LA00	995	896250	N 1999	SOUTH TIMBALIER BLK 139	OFFSHORE-FEDERAL	LA00	995	919139	N 1998
SHIP SHOAL SA BLK 253	OFFSHORE-FEDERAL	LA00	995	896253	ON 1962	SOUTH TIMBALIER BLK 140	OFFSHORE-FEDERAL	LA00	995	919140	N 1970
SHIP SHOAL SA BLK 259	OFFSHORE-FEDERAL	LA00	995	896259	N 1982	SOUTH TIMBALIER BLK 146	OFFSHORE-FEDERAL	LA00	995	919146	N 1978
SHIP SHOAL SA BLK 263	OFFSHORE-FEDERAL	LA00	995	896263	N 1991	SOUTH TIMBALIER BLK 156	OFFSHORE-FEDERAL	LA00	995	919156	N 1975
SHIP SHOAL SA BLK 271	OFFSHORE-FEDERAL	LA00	995	896271	ON 1965	SOUTH TIMBALIER BLK 163	OFFSHORE-FEDERAL	LA00	995	919163	N 1976
SHIP SHOAL SA BLK 274	OFFSHORE-FEDERAL	LA00	995	896274	ON 1965	SOUTH TIMBALIER BLK 172	OFFSHORE-FEDERAL	LA00	995	919172	N 1965
SHIP SHOAL SA BLK 278	OFFSHORE-FEDERAL	LA00	995	896278	N 1986	SOUTH TIMBALIER BLK 176	OFFSHORE-FEDERAL	LA00	995	919176	ONA 1963
SHIP SHOAL SA BLK 279	OFFSHORE-FEDERAL	LA00	995	896279	N 2001	SOUTH TIMBALIER BLK 185	OFFSHORE-FEDERAL	LA00	995	919185	N 1967
SHIP SHOAL SA BLK 291	OFFSHORE-FEDERAL	LA00	995	896291	ONA 1975	SOUTH TIMBALIER BLK 186	OFFSHORE-FEDERAL	LA00	995	919186	N 1967
SHIP SHOAL SA BLK 292	OFFSHORE-FEDERAL	LA00	995	896292	ONA 1965	SOUTH TIMBALIER BLK 187	OFFSHORE-FEDERAL	LA00	995	919187	N 2002
SHIP SHOAL SA BLK 299	OFFSHORE-FEDERAL	LA00	995	896299	ONA 1965	SOUTH TIMBALIER BLK 190	OFFSHORE-FEDERAL	LA00	995	919190	N 1965
SHIP SHOAL SA BLK 313	OFFSHORE-FEDERAL	LA00	995	896313	N 2000	SOUTH TIMBALIER BLK 196	OFFSHORE-FEDERAL	LA00	995	919196	N 1966
SHIP SHOAL SA BLK 321	OFFSHORE-FEDERAL	LA00	995	896321	N 1984	SOUTH TIMBALIER BLK 197	OFFSHORE-FEDERAL	LA00	995	919197	N 1988
SHIP SHOAL SA BLK 323	OFFSHORE-FEDERAL	LA00	995	896323	ONA 1982	SOUTH TIMBALIER BLK 198	OFFSHORE-FEDERAL	LA00	995	919198	N 1988
SHIP SHOAL SA BLK 326	OFFSHORE-FEDERAL	LA00	995	896326	N 1998	SOUTH TIMBALIER BLK 200	OFFSHORE-FEDERAL	LA00	995	919200	N 1981
SHIP SHOAL SA BLK 332	OFFSHORE-FEDERAL	LA00	995	896332	ON 1983	SOUTH TIMBALIER BLK 206	OFFSHORE-FEDERAL	LA00	995	919206	N 1984
SHIP SHOAL SA BLK 343	OFFSHORE-FEDERAL	LA00	995	896343	N 1974	SOUTH TIMBALIER SA BLK 209	OFFSHORE-FEDERAL	LA00	995	921209	N 2003
SHIP SHOAL SA BLK 349	OFFSHORE-FEDERAL	LA00	995	896349	O 1994	SOUTH TIMBALIER SA BLK 213	OFFSHORE-FEDERAL	LA00	995	921213	N 2000
SHIP SHOAL SA BLK 351	OFFSHORE-FEDERAL	LA00	995	896351	ON 1986	SOUTH TIMBALIER SA BLK 217	OFFSHORE-FEDERAL	LA00	995	921217	N 1998
SHIP SHOAL SA BLK 353	OFFSHORE-FEDERAL	LA00	995	896353	O 1989	SOUTH TIMBALIER SA BLK 219	OFFSHORE-FEDERAL	LA00	995	921219	N 1963
SHIP SHOAL SA BLK 361	OFFSHORE-FEDERAL	LA00	995	896361	N 1998	SOUTH TIMBALIER SA BLK 221	OFFSHORE-FEDERAL	LA00	995	921221	N 1984
SHIP SHOAL SA BLK 364	OFFSHORE-FEDERAL	LA00	995	896364	N 1988	SOUTH TIMBALIER SA BLK 224	OFFSHORE-FEDERAL	LA00	995	921224	ON 1989
SOUTH MARSH ISLAND BLK 6	OFFSHORE-FEDERAL	LA00	995	899006	ONA 1962	SOUTH TIMBALIER SA BLK 225	OFFSHORE-FEDERAL	LA00	995	921225	N 1985
SOUTH MARSH ISLAND BLK 9	OFFSHORE-FEDERAL	LA00	995	899009	ON 1965	SOUTH TIMBALIER SA BLK 228	OFFSHORE-FEDERAL	LA00	995	921228	N 1965
SOUTH MARSH ISLAND BLK 16	OFFSHORE-FEDERAL	LA00	995	899016	ON 1962	SOUTH TIMBALIER SA BLK 235	OFFSHORE-FEDERAL	LA00	995	921235	N 1999
SOUTH MARSH ISLAND BLK 17	OFFSHORE-FEDERAL	LA00	995	899017	N 1996	SOUTH TIMBALIER SA BLK 241	OFFSHORE-FEDERAL	LA00	995	921241	N 1995
SOUTH MARSH ISLAND BLK 18	OFFSHORE-FEDERAL	LA00	995	899018	O 1989	SOUTH TIMBALIER SA BLK 242	OFFSHORE-FEDERAL	LA00	995	921242	N 1985
SOUTH MARSH ISLAND BLK 23	OFFSHORE-FEDERAL	LA00	995	899023	O 1960	SOUTH TIMBALIER SA BLK 245	OFFSHORE-FEDERAL	LA00	995	921245	N 1966
SOUTH MARSH ISLAND BLK 27	OFFSHORE-FEDERAL	LA00	995	899027	ON 1965	SOUTH TIMBALIER SA BLK 248	OFFSHORE-FEDERAL	LA00	995	921248	N 2002
SOUTH MARSH ISLAND BLK 38	OFFSHORE-FEDERAL	LA00	995	899038	ON 1963	SOUTH TIMBALIER SA BLK 250	OFFSHORE-FEDERAL	LA00	995	921250	N 2000
SOUTH MARSH ISLAND BLK 41	OFFSHORE-FEDERAL	LA00	995	899041	ON 1963	SOUTH TIMBALIER SA BLK 260	OFFSHORE-FEDERAL	LA00	995	921260	N 1986
SOUTH MARSH ISLAND BLK 48	OFFSHORE-FEDERAL	LA00	995	899048	ON 1961	SOUTH TIMBALIER SA BLK 264	OFFSHORE-FEDERAL	LA00	995	921264	N 1983
SOUTH MARSH ISLAND BLK 66	OFFSHORE-FEDERAL	LA00	995	899066	ON 1963	SOUTH TIMBALIER SA BLK 265	OFFSHORE-FEDERAL	LA00	995	921265	N 1988
SOUTH MARSH IS NA BLK 223	OFFSHORE-FEDERAL	LA00	995	900223	N 2003	SOUTH TIMBALIER SA BLK 267	OFFSHORE-FEDERAL	LA00	995	921267	O 1987
SOUTH MARSH IS NA BLK 231	OFFSHORE-FEDERAL	LA00	995	900231	N 1985	SOUTH TIMBALIER SA BLK 274	OFFSHORE-FEDERAL	LA00	995	921274	N 2001
SOUTH MARSH IS NA BLK 236	OFFSHORE-FEDERAL	LA00	995	900236	ON 1960	SOUTH TIMBALIER SA BLK 277	OFFSHORE-FEDERAL	LA00	995	921277	N 1993
SOUTH MARSH IS NA BLK 239	OFFSHORE-FEDERAL	LA00	995	900239	ON 1981	SOUTH TIMBALIER SA BLK 287	OFFSHORE-FEDERAL	LA00	995	921287	N 1986
SOUTH MARSH IS NA BLK 241	OFFSHORE-FEDERAL	LA00	995	900241	ONA 1978	SOUTH TIMBALIER SA BLK 288	OFFSHORE-FEDERAL	LA00	995	921288	O 1965
SOUTH MARSH IS NA BLK 243	OFFSHORE-FEDERAL	LA00	995	900243	N 1974	SOUTH TIMBALIER SA BLK 290	OFFSHORE-FEDERAL	LA00	995	921290	O 1987
SOUTH MARSH IS NA BLK 249	OFFSHORE-FEDERAL	LA00	995	900249	N 1973	SOUTH TIMBALIER SA BLK 292	OFFSHORE-FEDERAL	LA00	995	921292	N 1982
SOUTH MARSH IS NA BLK 252	OFFSHORE-FEDERAL	LA00	995	900252	N 1978	SOUTH TIMBALIER SA BLK 295	OFFSHORE-FEDERAL	LA00	995	921295	N 1984
SOUTH MARSH IS NA BLK 255	OFFSHORE-FEDERAL	LA00	995	900255	N 1993	SOUTH TIMBALIER SA BLK 296	OFFSHORE-FEDERAL	LA00	995	921296	N 1996
SOUTH MARSH IS NA BLK 257	OFFSHORE-FEDERAL	LA00	995	900257	N 1977	SOUTH TIMBALIER SA BLK 300	OFFSHORE-FEDERAL	LA00	995	921300	ON 1981
SOUTH MARSH IS NA BLK 261	OFFSHORE-FEDERAL	LA00	995	900261	N 1973	SOUTH TIMBALIER SA BLK 301	OFFSHORE-FEDERAL	LA00	995	921301	N 1982
SOUTH MARSH IS NA BLK 265	OFFSHORE-FEDERAL	LA00	995	900265	N 1977	SOUTH TIMBALIER SA BLK 314	OFFSHORE-FEDERAL	LA00	995	921314	ONA 1987
SOUTH MARSH IS NA BLK 269	OFFSHORE-FEDERAL	LA00	995	900269	ON 1973	VERMILION BLK 4	OFFSHORE-FEDERAL	LA00	995	929004	N 1963
SOUTH MARSH IS NA BLK 273	OFFSHORE-FEDERAL	LA00	995	900273	N 1980	VERMILION BLK 14	OFFSHORE-FEDERAL	LA00	995	929014	N 1956
SOUTH MARSH IS NA BLK 274	OFFSHORE-FEDERAL	LA00	995	900274	N 1982	VERMILION BLK 24	OFFSHORE-FEDERAL	LA00	995	929024	N 1982
SOUTH MARSH IS SA BLK 73	OFFSHORE-FEDERAL	LA00	995	901073	ON 1963	VERMILION BLK 39	OFFSHORE-FEDERAL	LA00	995	929039	ON 1949
SOUTH MARSH IS SA BLK 76	OFFSHORE-FEDERAL	LA00	995	901076	N 1964	VERMILION BLK 41	OFFSHORE-FEDERAL	LA00	995	929041	N 1993
SOUTH MARSH IS SA BLK 79	OFFSHORE-FEDERAL	LA00	995	901079	N 1963	VERMILION BLK 46	OFFSHORE-FEDERAL	LA00	995	929046	ON 1956
SOUTH MARSH IS SA BLK 97	OFFSHORE-FEDERAL	LA00	995	901097	N 1995	VERMILION BLK 50	OFFSHORE-FEDERAL	LA00	995	929050	ONA 1960
SOUTH MARSH IS SA BLK 107	OFFSHORE-FEDERAL	LA00	995	901107	ONA 1964	VERMILION BLK 54	OFFSHORE-FEDERAL	LA00	995	929054	N 1963
SOUTH MARSH IS SA BLK 109	OFFSHORE-FEDERAL	LA00	995	901109	N 2004	VERMILION BLK 60	OFFSHORE-FEDERAL	LA00	995	929060	N 1975
SOUTH MARSH IS SA BLK 113	OFFSHORE-FEDERAL	LA00	995	901113	N 1979	VERMILION BLK 63	OFFSHORE-FEDERAL	LA00	995	929063	N 2001
SOUTH MARSH IS SA BLK 115	OFFSHORE-FEDERAL	LA00	995	901115	ON 1971	VERMILION BLK 64	OFFSHORE-FEDERAL	LA00	995	929064	N 1975
SOUTH MARSH IS SA BLK 117	OFFSHORE-FEDERAL	LA00	995	901117	N 1986	VERMILION BLK 69	OFFSHORE-FEDERAL	LA00	995	929069	N 1984
SOUTH MARSH IS SA BLK 128	OFFSHORE-FEDERAL	LA00	995	901128	ON 1975	VERMILION BLK 71	OFFSHORE-FEDERAL	LA00	995	929071	ON 1948
SOUTH MARSH IS SA BLK 130	OFFSHORE-FEDERAL	LA00	995	901130	ONA 1973	VERMILION BLK 75	OFFSHORE-FEDERAL	LA00	995	929075	N 1992
SOUTH MARSH IS SA BLK 137	OFFSHORE-FEDERAL	LA00	995	901137	ON 1974	VERMILION BLK 76	OFFSHORE-FEDERAL	LA00	995	929076	N 1949
SOUTH MARSH IS SA BLK 142	OFFSHORE-FEDERAL	LA00	995	901142	N 1966	VERMILION BLK 83	OFFSHORE-FEDERAL	LA00	995	929083	N 1999
SOUTH MARSH IS SA BLK 146	OFFSHORE-FEDERAL	LA00	995	901146	N 1974	VERMILION BLK 84	OFFSHORE-FEDERAL	LA00	995	929084	N 1977
SOUTH MARSH IS SA BLK 155	OFFSHORE-FEDERAL	LA00	995	901155	ONA 1979	VERMILION BLK 86	OFFSHORE-FEDERAL	LA00	995	929086	N 1957
SOUTH MARSH IS SA BLK 160	OFFSHORE-FEDERAL	LA00	995	901160	OA 1981	VERMILION BLK 87	OFFSHORE-FEDERAL	LA00	99		

FEDERAL OFFSHORE - LOUISIANA

Field Name	County Name	State Sub	Co Code	Field Code	Field Type	Field Disc Year	Field Name	County Name	State Sub	Co Code	Field Code	Field Type	Field Disc Year
VERMILION BLK 187	OFFSHORE-FEDERAL	LA00	995	929187	N	1987	WEST CAMERON BLK 92	OFFSHORE-FEDERAL	LA00	995	935092	N	1998
VERMILION BLK 191	OFFSHORE-FEDERAL	LA00	995	929191	ON	1963	WEST CAMERON BLK 95	OFFSHORE-FEDERAL	LA00	995	935095	N	1983
VERMILION BLK 193	OFFSHORE-FEDERAL	LA00	995	929193	N	1964	WEST CAMERON BLK 109	OFFSHORE-FEDERAL	LA00	995	935109	N	1988
VERMILION BLK 200	OFFSHORE-FEDERAL	LA00	995	929200	ONA	1969	WEST CAMERON BLK 110	OFFSHORE-FEDERAL	LA00	995	935110	ON	1954
VERMILION BLK 202	OFFSHORE-FEDERAL	LA00	995	929202	N	1990	WEST CAMERON BLK 116	OFFSHORE-FEDERAL	LA00	995	935116	N	1975
VERMILION BLK 207	OFFSHORE-FEDERAL	LA00	995	929207	N	1991	WEST CAMERON BLK 118	OFFSHORE-FEDERAL	LA00	995	935118	N	1960
VERMILION BLK 214	OFFSHORE-FEDERAL	LA00	995	929214	ON	1971	WEST CAMERON BLK 130	OFFSHORE-FEDERAL	LA00	995	935130		
VERMILION BLK 215	OFFSHORE-FEDERAL	LA00	995	929215	N	1967	WEST CAMERON BLK 146	OFFSHORE-FEDERAL	LA00	995	935146	N	1971
VERMILION BLK 218	OFFSHORE-FEDERAL	LA00	995	929218	ONA	1965	WEST CAMERON BLK 149	OFFSHORE-FEDERAL	LA00	995	935149	ON	1949
VERMILION BLK 221	OFFSHORE-FEDERAL	LA00	995	929221	N	1981	WEST CAMERON BLK 151	OFFSHORE-FEDERAL	LA00	995	935151	N	2002
VERMILION BLK 223	OFFSHORE-FEDERAL	LA00	995	929223	N	1984	WEST CAMERON BLK 157	OFFSHORE-FEDERAL	LA00	995	935157	N	1994
VERMILION BLK 236	OFFSHORE-FEDERAL	LA00	995	929236	N	1971	WEST CAMERON BLK 165	OFFSHORE-FEDERAL	LA00	995	935165	N	1960
VERMILION BLK 245	OFFSHORE-FEDERAL	LA00	995	929245	ON	1962	WEST CAMERON BLK 167	OFFSHORE-FEDERAL	LA00	995	935167	N	1983
VERMILION BLK 249	OFFSHORE-FEDERAL	LA00	995	929249	N	1989	WEST CAMERON BLK 180	OFFSHORE-FEDERAL	LA00	995	935180	ON	1960
VERMILION BLK 250	OFFSHORE-FEDERAL	LA00	995	929250	ON	1963	WEST CAMERON BLK 187	OFFSHORE-FEDERAL	LA00	995	935187	N	1983
VERMILION SA BLK 255	OFFSHORE-FEDERAL	LA00	995	931255	ON	1965	WEST CAMERON BLK 192	OFFSHORE-FEDERAL	LA00	995	935192	ONA	1954
VERMILION SA BLK 257	OFFSHORE-FEDERAL	LA00	995	931257	N	1989	WEST CAMERON BLK 196	OFFSHORE-FEDERAL	LA00	995	935196	N	1988
VERMILION SA BLK 265	OFFSHORE-FEDERAL	LA00	995	931265	ON	1970	WEST CAMERON BLK 198	OFFSHORE-FEDERAL	LA00	995	935198	N	1976
VERMILION SA BLK 273	OFFSHORE-FEDERAL	LA00	995	931273	N	1964	WEST CAMERON BLK 205	OFFSHORE-FEDERAL	LA00	995	935205	N	1977
VERMILION SA BLK 275	OFFSHORE-FEDERAL	LA00	995	931275	N	1990	WEST CAMERON BLK 222	OFFSHORE-FEDERAL	LA00	995	935222	N	1977
VERMILION SA BLK 284	OFFSHORE-FEDERAL	LA00	995	931284	N	1989	WEST CAMERON BLK 225	OFFSHORE-FEDERAL	LA00	995	935225	N	1962
VERMILION SA BLK 287	OFFSHORE-FEDERAL	LA00	995	931287	N	1976	WEST CAMERON BLK 228	OFFSHORE-FEDERAL	LA00	995	935228	N	1985
VERMILION SA BLK 288	OFFSHORE-FEDERAL	LA00	995	931288	N	1964	WEST CAMERON BLK 229	OFFSHORE-FEDERAL	LA00	995	935229	N	1962
VERMILION SA BLK 296	OFFSHORE-FEDERAL	LA00	995	931296	N	1993	WEST CAMERON BLK 236	OFFSHORE-FEDERAL	LA00	995	935236	N	1986
VERMILION SA BLK 310	OFFSHORE-FEDERAL	LA00	995	931310	N	1977	WEST CAMERON BLK 237	OFFSHORE-FEDERAL	LA00	995	935237	N	1976
VERMILION SA BLK 313	OFFSHORE-FEDERAL	LA00	995	931313	ON	1966	WEST CAMERON BLK 253	OFFSHORE-FEDERAL	LA00	995	935253	N	1981
VERMILION SA BLK 315	OFFSHORE-FEDERAL	LA00	995	931315	OA	1980	WEST CAMERON BLK 254	OFFSHORE-FEDERAL	LA00	995	935254	N	1990
VERMILION SA BLK 318	OFFSHORE-FEDERAL	LA00	995	931318	N	1982	WEST CAMERON BLK 264	OFFSHORE-FEDERAL	LA00	995	935264	N	1980
VERMILION SA BLK 320	OFFSHORE-FEDERAL	LA00	995	931320	N	1972	WEST CAMERON BLK 265	OFFSHORE-FEDERAL	LA00	995	935265	ON	1974
VERMILION SA BLK 328	OFFSHORE-FEDERAL	LA00	995	931328	N	1990	WEST CAMERON BLK 276	OFFSHORE-FEDERAL	LA00	995	935276	O	1965
VERMILION SA BLK 329	OFFSHORE-FEDERAL	LA00	995	931329	N	1976	WEST CAMERON BLK 277	OFFSHORE-FEDERAL	LA00	995	935277	N	1984
VERMILION SA BLK 331	OFFSHORE-FEDERAL	LA00	995	931331	ON	1974	WEST CAMERON BLK 280	OFFSHORE-FEDERAL	LA00	995	935280	N	1965
VERMILION SA BLK 332	OFFSHORE-FEDERAL	LA00	995	931332	O	1993	WEST CAMERON BLK 284	OFFSHORE-FEDERAL	LA00	995	935284	N	2002
VERMILION SA BLK 335	OFFSHORE-FEDERAL	LA00	995	931335	N	1999	WEST CAMERON SA BLK 447	OFFSHORE-FEDERAL	LA00	995	937447	N	1982
VERMILION SA BLK 336	OFFSHORE-FEDERAL	LA00	995	931336	N	1998	WEST CAMERON SA BLK 459	OFFSHORE-FEDERAL	LA00	995	937459	N	1980
VERMILION SA BLK 340	OFFSHORE-FEDERAL	LA00	995	931340	ON	1972	WEST CAMERON SA BLK 464	OFFSHORE-FEDERAL	LA00	995	937464	N	1974
VERMILION SA BLK 342	OFFSHORE-FEDERAL	LA00	995	931342	N	1975	WEST CAMERON SA BLK 472	OFFSHORE-FEDERAL	LA00	995	937472	N	1982
VERMILION SA BLK 348	OFFSHORE-FEDERAL	LA00	995	931348	N	1978	WEST CAMERON SA BLK 480	OFFSHORE-FEDERAL	LA00	995	937480	N	1973
VERMILION SA BLK 355	OFFSHORE-FEDERAL	LA00	995	931355	N	1995	WEST CAMERON SA BLK 489	OFFSHORE-FEDERAL	LA00	995	937489	N	2004
VERMILION SA BLK 359	OFFSHORE-FEDERAL	LA00	995	931359	N	1988	WEST CAMERON SA BLK 491	OFFSHORE-FEDERAL	LA00	995	937491	N	1990
VERMILION SA BLK 369	OFFSHORE-FEDERAL	LA00	995	931369	ON	1975	WEST CAMERON SA BLK 492	OFFSHORE-FEDERAL	LA00	995	937492	N	1983
VERMILION SA BLK 370	OFFSHORE-FEDERAL	LA00	995	931370	ON	1975	WEST CAMERON SA BLK 498	OFFSHORE-FEDERAL	LA00	995	937498	N	1978
VERMILION SA BLK 380	OFFSHORE-FEDERAL	LA00	995	931380	N	1974	WEST CAMERON SA BLK 504	OFFSHORE-FEDERAL	LA00	995	937504	N	1971
VERMILION SA BLK 398	OFFSHORE-FEDERAL	LA00	995	931398	N	1993	WEST CAMERON SA BLK 507	OFFSHORE-FEDERAL	LA00	995	937507	N	1974
VERMILION SA BLK 407	OFFSHORE-FEDERAL	LA00	995	931407	N	1980	WEST CAMERON SA BLK 518	OFFSHORE-FEDERAL	LA00	995	937518	N	1983
VERMILION SA BLK 410	OFFSHORE-FEDERAL	LA00	995	931410	N	1995	WEST CAMERON SA BLK 533	OFFSHORE-FEDERAL	LA00	995	937533	N	1973
VERMILION SA BLK 412	OFFSHORE-FEDERAL	LA00	995	931412	N	1987	WEST CAMERON SA BLK 536	OFFSHORE-FEDERAL	LA00	995	937536	N	1981
VIOSCA KNOLL BLK 24	OFFSHORE-FEDERAL	LA00	995	933024	N	1988	WEST CAMERON SA BLK 537	OFFSHORE-FEDERAL	LA00	995	937537	N	1975
VIOSCA KNOLL BLK 27	OFFSHORE-FEDERAL	LA00	995	933027	N	1990	WEST CAMERON SA BLK 540	OFFSHORE-FEDERAL	LA00	995	937540	N	1975
VIOSCA KNOLL BLK 31	OFFSHORE-FEDERAL	LA00	995	933031	N	1987	WEST CAMERON SA BLK 543	OFFSHORE-FEDERAL	LA00	995	937543	N	1972
VIOSCA KNOLL BLK 32	OFFSHORE-FEDERAL	LA00	995	933032	N	1987	WEST CAMERON SA BLK 547	OFFSHORE-FEDERAL	LA00	995	937547	N	1981
VIOSCA KNOLL BLK 33	OFFSHORE-FEDERAL	LA00	995	933033	N	1996	WEST CAMERON SA BLK 567	OFFSHORE-FEDERAL	LA00	995	937567	N	2004
VIOSCA KNOLL BLK 35	OFFSHORE-FEDERAL	LA00	995	933035	O	1997	WEST CAMERON SA BLK 576	OFFSHORE-FEDERAL	LA00	995	937576	N	1972
VIOSCA KNOLL BLK 69	OFFSHORE-FEDERAL	LA00	995	933069	N	1990	WEST CAMERON SA BLK 587	OFFSHORE-FEDERAL	LA00	995	937587	ON	1971
VIOSCA KNOLL BLK 74	OFFSHORE-FEDERAL	LA00	995	933074	N	1987	WEST CAMERON SA BLK 589	OFFSHORE-FEDERAL	LA00	995	937589	N	1984
VIOSCA KNOLL BLK 76	OFFSHORE-FEDERAL	LA00	995	933076	O	1992	WEST CAMERON SA BLK 592	OFFSHORE-FEDERAL	LA00	995	937592	N	1987
VIOSCA KNOLL BLK 114	OFFSHORE-FEDERAL	LA00	995	933114	N	1999	WEST CAMERON SA BLK 598	OFFSHORE-FEDERAL	LA00	995	937598	N	1998
VIOSCA KNOLL BLK 121	OFFSHORE-FEDERAL	LA00	995	933121	N	1997	WEST CAMERON SA BLK 599	OFFSHORE-FEDERAL	LA00	995	937599	N	1996
VIOSCA KNOLL BLK 122	OFFSHORE-FEDERAL	LA00	995	933122	O	1997	WEST CAMERON SA BLK 600	OFFSHORE-FEDERAL	LA00	995	937600	N	1987
VIOSCA KNOLL BLK 123	OFFSHORE-FEDERAL	LA00	995	933123	N	1997	WEST CAMERON SA BLK 604	OFFSHORE-FEDERAL	LA00	995	937604	N	1991
VIOSCA KNOLL BLK 124	OFFSHORE-FEDERAL	LA00	995	933124	N	1989	WEST CAMERON SA BLK 607	OFFSHORE-FEDERAL	LA00	995	937607	N	1990
VIOSCA KNOLL BLK 155	OFFSHORE-FEDERAL	LA00	995	933155	N	1995	WEST CAMERON SA BLK 615	OFFSHORE-FEDERAL	LA00	995	937615	N	1974
VIOSCA KNOLL BLK 156	OFFSHORE-FEDERAL	LA00	995	933156	N	1989	WEST CAMERON SA BLK 617	OFFSHORE-FEDERAL	LA00	995	937617	N	1974
VIOSCA KNOLL BLK 161	OFFSHORE-FEDERAL	LA00	995	933161	N	1989	WEST CAMERON SA BLK 618	OFFSHORE-FEDERAL	LA00	995	937618	N	1990
VIOSCA KNOLL BLK 204	OFFSHORE-FEDERAL	LA00	995	933204	N	1985	WEST CAMERON SA BLK 620	OFFSHORE-FEDERAL	LA00	995	937620	N	1973
VIOSCA KNOLL BLK 209	OFFSHORE-FEDERAL	LA00	995	933209	N	1988	WEST CAMERON SA BLK 635	OFFSHORE-FEDERAL	LA00	995	937635	N	1996
VIOSCA KNOLL BLK 213	OFFSHORE-FEDERAL	LA00	995	933213	N	1990	WEST CAMERON SA BLK 639	OFFSHORE-FEDERAL	LA00	995	937639	N	1971
VIOSCA KNOLL BLK 251	OFFSHORE-FEDERAL	LA00	995	933251	N	2000	WEST CAMERON SA BLK 643	OFFSHORE-FEDERAL	LA00	995	937643	N	1973
VIOSCA KNOLL BLK 252	OFFSHORE-FEDERAL	LA00	995	933252	N	1994	WEST CAMERON SA BLK 661	OFFSHORE-FEDERAL	LA00	995	937661	O	1989
VIOSCA KNOLL BLK 256	OFFSHORE-FEDERAL	LA00	995	933256	N	1990	WEST CAMERON SA BLK 663	OFFSHORE-FEDERAL	LA00	995	937663	N	1985
VIOSCA KNOLL BLK 294	OFFSHORE-FEDERAL	LA00	995	933294	N	1988	WEST CAMERON SA BLK 663	OFFSHORE-FEDERAL	LA00	995	937663	N	1985
VIOSCA KNOLL BLK 296	OFFSHORE-FEDERAL	LA00	995	933296	N	1994	WEST CAMERON WA BLK 157	OFFSHORE-FEDERAL	LA00	995	939157	N	1983
VIOSCA KNOLL BLK 340	OFFSHORE-FEDERAL	LA00	995	933340	N	2001	WEST CAMERON WA BLK 294	OFFSHORE-FEDERAL	LA00	995	939294	N	1960
VIOSCA KNOLL BLK 384	OFFSHORE-FEDERAL	LA00	995	933384	N	2000	WEST CAMERON WA BLK 297	OFFSHORE-FEDERAL	LA00	995	939297	N	2000
VIOSCA KNOLL BLK 385	OFFSHORE-FEDERAL	LA00	995	933385	N	1999	WEST CAMERON WA BLK 310	OFFSHORE-FEDERAL	LA00	995	939310	N	2001
VIOSCA KNOLL BLK 734	OFFSHORE-FEDERAL	LA00	995	933734	OA	1997	WEST CAMERON WA BLK 311	OFFSHORE-FEDERAL	LA00	995	939311	N	1986
VIOSCA KNOLL BLK 738	OFFSHORE-FEDERAL	LA00	995	933738	O	2000	WEST CAMERON WA BLK 313	OFFSHORE-FEDERAL	LA00	995	939313	N	1985
VIOSCA KNOLL BLK 739	OFFSHORE-FEDERAL	LA00	995	933739	N	2000	WEST CAMERON WA BLK 315	OFFSHORE-FEDERAL	LA00	995	939315	N	1986
VIOSCA KNOLL BLK 740	OFFSHORE-FEDERAL	LA00	995	933740	O	1996	WEST CAMERON WA BLK 331	OFFSHORE-FEDERAL	LA00	995	939331	N	1977
VIOSCA KNOLL BLK 741	OFFSHORE-FEDERAL	LA00	995	933741	O	1996	WEST CAMERON WA BLK 333	OFFSHORE-FEDERAL	LA00	995	939333	N	1976
VIOSCA KNOLL BLK 742	OFFSHORE-FEDERAL	LA00	995	933742	N	1998	WEST CAMERON WA BLK 347	OFFSHORE-FEDERAL	LA00	995	939347	N	2002
VIOSCA KNOLL BLK 780	OFFSHORE-FEDERAL	LA00	995	933780	N	1986	WEST CAMERON WA BLK 353	OFFSHORE-FEDERAL	LA00	995	939353	N	1975
VIOSCA KNOLL BLK 783	OFFSHORE-FEDERAL	LA00	995	933783	N	1985	WEST CAMERON WA BLK 359	OFFSHORE-FEDERAL	LA00	995	939359	N	1984
VIOSCA KNOLL BLK 786	OFFSHORE-FEDERAL	LA00	995	933786	O	1996	WEST CAMERON WA BLK 368	OFFSHORE-FEDERAL	LA00	995	939368	N	1986
VIOSCA KNOLL BLK 817	OFFSHORE-FEDERAL	LA00	995	933817	ON	1982	WEST CAMERON WA BLK 370	OFFSHORE-FEDERAL	LA00	995	939370	N	1980
VIOSCA KNOLL BLK 823	OFFSHORE-FEDERAL	LA00	995	933823	O	1997	WEST CAMERON WA BLK 379	OFFSHORE-FEDERAL	LA00	995	939379	N	1983
VIOSCA KNOLL BLK 825	OFFSHORE-FEDERAL	LA00	995	933825	ON	1988	WEST CAMERON WA BLK 391	OFFSHORE-FEDERAL	LA00	995	939391	N	



# FEDERAL OFFSHORE - LOUISIANA

Field Name	County Name	State Sub	Co Code	Field Code	Field Disc Type	Field Name	County Name	State Sub	Co Code	Field Code	Field Disc Type
WEST DELTA BLK 73	OFFSHORE-FEDERAL	LA00	995	942073	ONA 1962	GALVESTON BLK 333	OFFSHORE-FEDERAL	TX00	995	837333	N 1988
WEST DELTA BLK 79	OFFSHORE-FEDERAL	LA00	995	942079	ON 1966	GALVESTON BLK 343	OFFSHORE-FEDERAL	TX00	995	837343	ON 1988
WEST DELTA BLK 81	OFFSHORE-FEDERAL	LA00	995	942081	N 1957	GALVESTON BLK 350	OFFSHORE-FEDERAL	TX00	995	837350	N 1982
WEST DELTA BLK 82	OFFSHORE-FEDERAL	LA00	995	942082	N 1961	GALVESTON BLK 351	OFFSHORE-FEDERAL	TX00	995	837351	N 1988
WEST DELTA BLK 86	OFFSHORE-FEDERAL	LA00	995	942086	N 1979	GALVESTON BLK 352	OFFSHORE-FEDERAL	TX00	995	837352	N 2002
WEST DELTA BLK 98	OFFSHORE-FEDERAL	LA00	995	942098	ON 1987	GALVESTON BLK 357	OFFSHORE-FEDERAL	TX00	995	837357	N 1995
WEST DELTA BLK 105	OFFSHORE-FEDERAL	LA00	995	942105	ON 1964	GALVESTON BLK 379	OFFSHORE-FEDERAL	TX00	995	837379	N 1988
WEST DELTA BLK 109	OFFSHORE-FEDERAL	LA00	995	942109	ON 1975	GALVESTON BLK 384	OFFSHORE-FEDERAL	TX00	995	837384	N 1984
WEST DELTA SA BLK 112	OFFSHORE-FEDERAL	LA00	995	944112	ON 1983	GALVESTON BLK 385	OFFSHORE-FEDERAL	TX00	995	837385	N 1987
WEST DELTA SA BLK 117	OFFSHORE-FEDERAL	LA00	995	944117	ONA 1963	GALVESTON BLK 389	OFFSHORE-FEDERAL	TX00	995	837389	N 1961
WEST DELTA SA BLK 119	OFFSHORE-FEDERAL	LA00	995	944119	N 1981	GALVESTON BLK 391	OFFSHORE-FEDERAL	TX00	995	837391	N 1979
WEST DELTA SA BLK 124	OFFSHORE-FEDERAL	LA00	995	944124	N 1977	GALVESTON BLK 395	OFFSHORE-FEDERAL	TX00	995	837395	N 1996
WEST DELTA SA BLK 133	OFFSHORE-FEDERAL	LA00	995	944133	ONA 1966	GALVESTON BLK 418	OFFSHORE-FEDERAL	TX00	995	837418	N 1991
WEST DELTA SA BLK 143	OFFSHORE-FEDERAL	LA00	995	944143	OA 1985	GALVESTON BLK 427	OFFSHORE-FEDERAL	TX00	995	837427	N 1988
WEST DELTA SA BLK 152	OFFSHORE-FEDERAL	LA00	995	944152	ON 1970	GALVESTON BLK 460	OFFSHORE-FEDERAL	TX00	995	837460	N 1988

# FEDERAL OFFSHORE - TEXAS

ALAMINOS CANYON BLK 24	OFFSHORE-FEDERAL	TX00	995	960024	OA 1998	GALVESTON SA BLK A127	OFFSHORE-FEDERAL	TX00	995	839127	N 1983
ALAMINOS CANYON BLK 25	OFFSHORE-FEDERAL	TX00	995	960025	O 1997	GALVESTON SA BLK A131	OFFSHORE-FEDERAL	TX00	995	839131	N 1977
ALAMINOS CANYON BLK 65	OFFSHORE-FEDERAL	TX00	995	960065	O 1997	GALVESTON SA BLK A133	OFFSHORE-FEDERAL	TX00	995	839133	N 1978
ALAMINOS CANYON BLK 600	OFFSHORE-FEDERAL	TX00	995	960600	O 1996	GALVESTON SA BLK A157	OFFSHORE-FEDERAL	TX00	995	839157	N 1978
BRAZOS BLK A1	OFFSHORE-FEDERAL	TX00	995	805001	N 1970	GALVESTON SA BLK A192	OFFSHORE-FEDERAL	TX00	995	839192	N 1989
BRAZOS BLK A2	OFFSHORE-FEDERAL	TX00	995	805002	N 1990	GALVESTON SA BLK A218	OFFSHORE-FEDERAL	TX00	995	839218	N 1976
BRAZOS BLK A7	OFFSHORE-FEDERAL	TX00	995	805007	N 1981	GALVESTON SA BLK A224	OFFSHORE-FEDERAL	TX00	995	839224	N 1984
BRAZOS BLK A17	OFFSHORE-FEDERAL	TX00	995	805017	N 1974	GARDEN BANKS BLK 65	OFFSHORE-FEDERAL	TX00	995	840065	N 1988
BRAZOS BLK A20	OFFSHORE-FEDERAL	TX00	995	805020	N 1979	GARDEN BANKS BLK 70	OFFSHORE-FEDERAL	TX00	995	840070	N 1990
BRAZOS BLK A21	OFFSHORE-FEDERAL	TX00	995	805021	N 1991	GARDEN BANKS BLK 72	OFFSHORE-FEDERAL	TX00	995	840072	O 1986
BRAZOS BLK A22	OFFSHORE-FEDERAL	TX00	995	805022	N 1979	GARDEN BANKS BLK 83	OFFSHORE-FEDERAL	TX00	995	840083	ON 1988
BRAZOS BLK 364	OFFSHORE-FEDERAL	TX00	995	805364	N 1991	GARDEN BANKS BLK 95	OFFSHORE-FEDERAL	TX00	995	840095	N 1987
BRAZOS BLK 397	OFFSHORE-FEDERAL	TX00	995	805397	N 1991	GARDEN BANKS BLK 108	OFFSHORE-FEDERAL	TX00	995	840108	N 1999
BRAZOS BLK 398	OFFSHORE-FEDERAL	TX00	995	805398	ON 1988	GARDEN BANKS BLK 139	OFFSHORE-FEDERAL	TX00	995	840139	N 2001
BRAZOS BLK 399	OFFSHORE-FEDERAL	TX00	995	805399	N 1989	GARDEN BANKS BLK 142	OFFSHORE-FEDERAL	TX00	995	840142	N 1990
BRAZOS BLK 412	OFFSHORE-FEDERAL	TX00	995	805412	N 1984	GARDEN BANKS BLK 161	OFFSHORE-FEDERAL	TX00	995	840161	ON 1988
BRAZOS BLK 413	OFFSHORE-FEDERAL	TX00	995	805413	N 1992	GARDEN BANKS BLK 171	OFFSHORE-FEDERAL	TX00	995	840171	O 1988
BRAZOS BLK 431	OFFSHORE-FEDERAL	TX00	995	805431	N 1991	GARDEN BANKS BLK 179	OFFSHORE-FEDERAL	TX00	995	840179	N 1997
BRAZOS BLK 437	OFFSHORE-FEDERAL	TX00	995	805437	N 1980	GARDEN BANKS BLK 184	OFFSHORE-FEDERAL	TX00	995	840184	N 1999
BRAZOS BLK 451	OFFSHORE-FEDERAL	TX00	995	805451	N 1979	GARDEN BANKS BLK 186	OFFSHORE-FEDERAL	TX00	995	840186	N 1987
BRAZOS BLK 453	OFFSHORE-FEDERAL	TX00	995	805453	N 1980	GARDEN BANKS BLK 189	OFFSHORE-FEDERAL	TX00	995	840189	O 1988
BRAZOS BLK 455	OFFSHORE-FEDERAL	TX00	995	805455	N 1987	GARDEN BANKS BLK 197	OFFSHORE-FEDERAL	TX00	995	840197	N 2003
BRAZOS BLK 457	OFFSHORE-FEDERAL	TX00	995	805457	N 1986	GARDEN BANKS BLK 200	OFFSHORE-FEDERAL	TX00	995	840200	N 1998
BRAZOS BLK 475	OFFSHORE-FEDERAL	TX00	995	805475	N 1991	GARDEN BANKS BLK 205	OFFSHORE-FEDERAL	TX00	995	840205	N 2002
BRAZOS BLK 491	OFFSHORE-FEDERAL	TX00	995	805491	N 1989	GARDEN BANKS BLK 208	OFFSHORE-FEDERAL	TX00	995	840208	N 2003
BRAZOS BLK 494	OFFSHORE-FEDERAL	TX00	995	805494	N 1984	GARDEN BANKS BLK 224	OFFSHORE-FEDERAL	TX00	995	840224	N 1984
BRAZOS BLK 501	OFFSHORE-FEDERAL	TX00	995	805501	N 1979	GARDEN BANKS BLK 236	OFFSHORE-FEDERAL	TX00	995	840236	N 1977
BRAZOS BLK 506	OFFSHORE-FEDERAL	TX00	995	805506	N 1969	GARDEN BANKS BLK 240	OFFSHORE-FEDERAL	TX00	995	840240	N 1993
BRAZOS BLK 507	OFFSHORE-FEDERAL	TX00	995	805507	N 1993	GARDEN BANKS BLK 244	OFFSHORE-FEDERAL	TX00	995	840244	N 2001
BRAZOS BLK 515	OFFSHORE-FEDERAL	TX00	995	805515	N 1990	GARDEN BANKS BLK 254	OFFSHORE-FEDERAL	TX00	995	840254	N 1993
BRAZOS BLK 538	OFFSHORE-FEDERAL	TX00	995	805538	N 1968	GARDEN BANKS BLK 260	OFFSHORE-FEDERAL	TX00	995	840260	ON 1992
BRAZOS BLK 541	OFFSHORE-FEDERAL	TX00	995	805541	N 1969	GARDEN BANKS BLK 269	OFFSHORE-FEDERAL	TX00	995	840269	N 1996
BRAZOS BLK 542	OFFSHORE-FEDERAL	TX00	995	805542	N 1991	GARDEN BANKS BLK 302	OFFSHORE-FEDERAL	TX00	995	840302	O 1991
BRAZOS BLK 544	OFFSHORE-FEDERAL	TX00	995	805544	N 1972	GARDEN BANKS BLK 367	OFFSHORE-FEDERAL	TX00	995	840367	N 1999
BRAZOS BLK 550	OFFSHORE-FEDERAL	TX00	995	805550	N 1988	GARDEN BANKS BLK 379	OFFSHORE-FEDERAL	TX00	995	840379	O 1985
BRAZOS BLK 552	OFFSHORE-FEDERAL	TX00	995	805552	N 1993	GARDEN BANKS BLK 387	OFFSHORE-FEDERAL	TX00	995	840387	O 1990
BRAZOS BLK 578	OFFSHORE-FEDERAL	TX00	995	805578	N 1983	GARDEN BANKS BLK 388	OFFSHORE-FEDERAL	TX00	995	840388	O 2002
BRAZOS BLK 613	OFFSHORE-FEDERAL	TX00	995	805613	N 1969	GARDEN BANKS BLK 409	OFFSHORE-FEDERAL	TX00	995	840409	OA 1997
BRAZOS SA BLK A52	OFFSHORE-FEDERAL	TX00	995	807052	N 1984	GARDEN BANKS BLK 412	OFFSHORE-FEDERAL	TX00	995	840412	N 1984
BRAZOS SA BLK A70	OFFSHORE-FEDERAL	TX00	995	807070	N 1968	GARDEN BANKS BLK 426	OFFSHORE-FEDERAL	TX00	995	840426	ON 1987
BRAZOS SA BLK A76	OFFSHORE-FEDERAL	TX00	995	807076	N 1969	GARDEN BANKS BLK 516	OFFSHORE-FEDERAL	TX00	995	840516	N 1996
BRAZOS SA BLK A105	OFFSHORE-FEDERAL	TX00	995	807105	N 1971	GARDEN BANKS BLK 559	OFFSHORE-FEDERAL	TX00	995	840559	O 1999
BRAZOS SA BLK A106	OFFSHORE-FEDERAL	TX00	995	807106	N 1984	GARDEN BANKS BLK 602	OFFSHORE-FEDERAL	TX00	995	840602	O 1999
BRAZOS SA BLK A133	OFFSHORE-FEDERAL	TX00	995	807133	N 1975	GARDEN BANKS BLK 668	OFFSHORE-FEDERAL	TX00	995	840668	OA 2000
EAST BREAKS BLK 109	OFFSHORE-FEDERAL	TX00	995	822109	N 1975	GARDEN BANKS BLK 700	OFFSHORE-FEDERAL	TX00	995	840700	N 2004
EAST BREAKS BLK 112	OFFSHORE-FEDERAL	TX00	995	822112	N 1975	GARDEN BANKS BLK 783	OFFSHORE-FEDERAL	TX00	995	840783	OA 1999
EAST BREAKS BLK 157	OFFSHORE-FEDERAL	TX00	995	822157	O 1991	GARDEN BANKS BLK 877	OFFSHORE-FEDERAL	TX00	995	840877	N 2003
EAST BREAKS BLK 158	OFFSHORE-FEDERAL	TX00	995	822158	ONA 1976	HIGH ISLAND BLK 22	OFFSHORE-FEDERAL	TX00	995	840822	N 1983
EAST BREAKS BLK 160	OFFSHORE-FEDERAL	TX00	995	822160	ONA 1976	HIGH ISLAND BLK 37	OFFSHORE-FEDERAL	TX00	995	840837	N 2000
EAST BREAKS BLK 165	OFFSHORE-FEDERAL	TX00	995	822165	ON 1985	HIGH ISLAND BLK 47	OFFSHORE-FEDERAL	TX00	995	840847	N 2003
EAST BREAKS BLK 168	OFFSHORE-FEDERAL	TX00	995	822168	N 1997	HIGH ISLAND BLK 52	OFFSHORE-FEDERAL	TX00	995	840852	ON 1959
EAST BREAKS BLK 172	OFFSHORE-FEDERAL	TX00	995	822172	O 1987	HIGH ISLAND BLK 86	OFFSHORE-FEDERAL	TX00	995	840886	N 1985
EAST BREAKS BLK 205	OFFSHORE-FEDERAL	TX00	995	822205	N 2001	HIGH ISLAND BLK 88	OFFSHORE-FEDERAL	TX00	995	840888	N 1969
EAST BREAKS BLK 377	OFFSHORE-FEDERAL	TX00	995	822377	N 1986	HIGH ISLAND BLK 93	OFFSHORE-FEDERAL	TX00	995	840893	N 1993
EAST BREAKS BLK 421	OFFSHORE-FEDERAL	TX00	995	822421	O 2001	HIGH ISLAND BLK 105	OFFSHORE-FEDERAL	TX00	995	8408105	N 1984
EAST BREAKS BLK 430	OFFSHORE-FEDERAL	TX00	995	822430	N 2001	HIGH ISLAND BLK 108	OFFSHORE-FEDERAL	TX00	995	8408108	N 1996
EAST BREAKS BLK 579	OFFSHORE-FEDERAL	TX00	995	822579	N 2003	HIGH ISLAND BLK 111	OFFSHORE-FEDERAL	TX00	995	8408111	N 1973
EAST BREAKS BLK 597	OFFSHORE-FEDERAL	TX00	995	822597	N 2001	HIGH ISLAND BLK 116	OFFSHORE-FEDERAL	TX00	995	8408116	N 1984
EAST BREAKS BLK 602	OFFSHORE-FEDERAL	TX00	995	822602	N 1999	HIGH ISLAND BLK 131	OFFSHORE-FEDERAL	TX00	995	8408131	N 1999
EAST BREAKS BLK 642	OFFSHORE-FEDERAL	TX00	995	822642	N 1999	HIGH ISLAND BLK 133	OFFSHORE-FEDERAL	TX00	995	8408133	N 1998
EAST BREAKS BLK 643	OFFSHORE-FEDERAL	TX00	995	822643	ON 1999	HIGH ISLAND BLK 140	OFFSHORE-FEDERAL	TX00	995	8408140	N 1959
EAST BREAKS BLK 668	OFFSHORE-FEDERAL	TX00	995	822668	N 2003	HIGH ISLAND BLK 154	OFFSHORE-FEDERAL	TX00	995	8408154	N 1974
EAST BREAKS BLK 688	OFFSHORE-FEDERAL	TX00	995	822688	N 1992	HIGH ISLAND BLK 160	OFFSHORE-FEDERAL	TX00	995	8408160	N 1961
EAST BREAKS BLK 759	OFFSHORE-FEDERAL	TX00	995	822759	N 2003	HIGH ISLAND BLK 163	OFFSHORE-FEDERAL	TX00	995	8408163	N 1983
EAST BREAKS BLK 945	OFFSHORE-FEDERAL	TX00	995	822945	O 1994	HIGH ISLAND BLK 164	OFFSHORE-FEDERAL	TX00	995	8408164	N 1988
EAST BREAKS BLK 949	OFFSHORE-FEDERAL	TX00	995	822949	OA 1998	HIGH ISLAND BLK 170	OFFSHORE-FEDERAL	TX00	995	8408170	N 1982
EAST BREAKS BLK 992	OFFSHORE-FEDERAL	TX00	995	822992	N 1997	HIGH ISLAND BLK 177	OFFSHORE-FEDERAL	TX00	995	8408177	N 1988
GALVESTON BLK A34	OFFSHORE-FEDERAL	TX00	995	836034	N 1995	HIGH ISLAND BLK 179	OFFSHORE-FEDERAL	TX00	995	8408179	N 1976
GALVESTON BLK A50	OFFSHORE-FEDERAL	TX00	995	836050	N 1992	HIGH ISLAND BLK 194	OFFSHORE-FEDERAL	TX00	995	8408194	N 1984
GALVESTON BLK A84	OFFSHORE-FEDERAL	TX00	995	836084	N 1969	HIGH ISLAND BLK 196	OFFSHORE-FEDERAL	TX00	995	8408196	N 1985
GALVESTON BLK A96	OFFSHORE-FEDERAL	TX00	995	836096	N 1987	HIGH ISLAND BLK 198	OFFSHORE-FEDERAL	TX00	995	8408198	N 2003
GALVESTON BLK A97	OFFSHORE-FEDERAL	TX00	995	836097	N 1987	HIGH ISLAND BLK 199	OFFSHORE-FEDERAL	TX00	995	8408199	N 1980
GALVESTON BLK A101	OFFSHORE-FEDERAL	TX00	995	836101	N 1986	HIGH ISLAND BLK 202	OFFSHORE-FEDERAL	TX00	995	8408202	N 2000
GALVESTON BLK 144	OFFSHORE-FEDERAL	TX00	995	837144	N 1977	HIGH ISLAND BLK 206	OFFSHORE-FEDERAL	TX00	995	8408206	ONA 1968
GALVESTON BLK 151	OFFSHORE-FEDERAL	TX00	995	837151	N 1987	HIGH ISLAND BLK 233	OFFSHORE-FEDERAL	TX00	995	8408233	N 2001
GALVESTON BLK 189	OFFSHORE-FEDERAL	TX00	995	837189	ON 1955	HIGH ISLAND BLK 235	OFFSHORE-FEDERAL	TX00	995	8408235	N 1999
GALVESTON BLK 209	OFFSHORE-FEDERAL	TX00	995	837209	ON 1986	HIGH ISLAND BLK 262	OFFSHORE-FEDERAL	TX00	995	8408262	N 1990
GALVESTON BLK 210	OFFSHORE-FEDERAL	TX00	995	837210	N 1991	HIGH ISLAND BLK A6	OFFSHORE-FEDERAL	TX00	995	840906	N 1982
GALVESTON BL											

FEDERAL OFFSHORE - OTHER GULF

Field Name	County Name	State Sub	Co Code	Field Code	Field Disc Type Year	Field Name	County Name	State Sub	Co Code	Field Code	Field Disc Type Year
HIGH ISLAND EA BLK 169	OFFSHORE-FEDERAL	TX00	995	850169	N 1998	MATAGORDA ISLAND BLK 686	OFFSHORE-FEDERAL	TX00	995	873686	N 1978
HIGH ISLAND EA BLK A171	OFFSHORE-FEDERAL	TX00	995	850171	N 1987	MATAGORDA ISLAND BLK 687	OFFSHORE-FEDERAL	TX00	995	873687	N 1988
HIGH ISLAND EA BLK A178	OFFSHORE-FEDERAL	TX00	995	850178	N 1986	MATAGORDA ISLAND BLK 696	OFFSHORE-FEDERAL	TX00	995	873696	N 1982
HIGH ISLAND EA BLK A180	OFFSHORE-FEDERAL	TX00	995	850180	N 1987	MATAGORDA ISLAND BLK 700	OFFSHORE-FEDERAL	TX00	995	873700	N 1975
HIGH ISLAND EA BLK A183	OFFSHORE-FEDERAL	TX00	995	850183	N 1987	MATAGORDA ISLAND BLK 703	OFFSHORE-FEDERAL	TX00	995	873703	N 1982
HIGH ISLAND EA BLK A185	OFFSHORE-FEDERAL	TX00	995	850185	N 1984	MATAGORDA ISLAND BLK 705	OFFSHORE-FEDERAL	TX00	995	873705	N 1988
HIGH ISLAND EA BLK A200	OFFSHORE-FEDERAL	TX00	995	850200	N 1990	MATAGORDA ISLAND BLK 710	OFFSHORE-FEDERAL	TX00	995	873710	N 1993
HIGH ISLAND EA BLK A227	OFFSHORE-FEDERAL	TX00	995	850227		MATAGORDA ISLAND BLK 714	OFFSHORE-FEDERAL	TX00	995	873714	N 1994
HIGH ISLAND EA BLK A228	OFFSHORE-FEDERAL	TX00	995	850228		MUSTANG ISLAND BLK A11	OFFSHORE-FEDERAL	TX00	995	875011	N 1986
HIGH ISLAND EA BLK A237	OFFSHORE-FEDERAL	TX00	995	850237	N 1988	MUSTANG ISLAND BLK A16	OFFSHORE-FEDERAL	TX00	995	875016	N 1976
HIGH ISLAND EA BLK A244	OFFSHORE-FEDERAL	TX00	995	850244	N 1983	MUSTANG ISLAND BLK A21	OFFSHORE-FEDERAL	TX00	995	875021	N 1997
HIGH ISLAND EA BLK A245	OFFSHORE-FEDERAL	TX00	995	850245	N 1974	MUSTANG ISLAND BLK A31	OFFSHORE-FEDERAL	TX00	995	875031	N 1980
HIGH ISLAND EA BLK A246	OFFSHORE-FEDERAL	TX00	995	850246	N 1991	MUSTANG ISLAND BLK 726	OFFSHORE-FEDERAL	TX00	995	875726	ONA 2003
HIGH ISLAND EA BLK A253	OFFSHORE-FEDERAL	TX00	995	850253	N 1999	MUSTANG ISLAND BLK 738	OFFSHORE-FEDERAL	TX00	995	875738	N 1994
HIGH ISLAND EA BLK A257	OFFSHORE-FEDERAL	TX00	995	850257	N 1985	MUSTANG ISLAND BLK 739	OFFSHORE-FEDERAL	TX00	995	875739	N 1984
HIGH ISLAND EA SX BLK A260	OFFSHORE-FEDERAL	TX00	995	852260	N 1989	MUSTANG ISLAND BLK 752	OFFSHORE-FEDERAL	TX00	995	875752	N 1988
HIGH ISLAND EA SX BLK A268	OFFSHORE-FEDERAL	TX00	995	852268	O 1988	MUSTANG ISLAND BLK 754	OFFSHORE-FEDERAL	TX00	995	875754	ON 1985
HIGH ISLAND EA SX BLK A270	OFFSHORE-FEDERAL	TX00	995	852270	N 1975	MUSTANG ISLAND BLK 755	OFFSHORE-FEDERAL	TX00	995	875755	N 1977
HIGH ISLAND EA SX BLK A271	OFFSHORE-FEDERAL	TX00	995	852271	N 1984	MUSTANG ISLAND BLK 756	OFFSHORE-FEDERAL	TX00	995	875756	N 1988
HIGH ISLAND EA SX BLK A273	OFFSHORE-FEDERAL	TX00	995	852273	N 1973	MUSTANG ISLAND BLK 757	OFFSHORE-FEDERAL	TX00	995	875757	N 1976
HIGH ISLAND EA SX BLK A274	OFFSHORE-FEDERAL	TX00	995	852274	N 1997	MUSTANG ISLAND BLK 759	OFFSHORE-FEDERAL	TX00	995	875759	N 1995
HIGH ISLAND EA SX BLK A279	OFFSHORE-FEDERAL	TX00	995	852279	N 1974	MUSTANG ISLAND BLK 778	OFFSHORE-FEDERAL	TX00	995	875778	N 1988
HIGH ISLAND EA SX BLK A280	OFFSHORE-FEDERAL	TX00	995	852280	N 1976	MUSTANG ISLAND BLK 781	OFFSHORE-FEDERAL	TX00	995	875781	N 1987
HIGH ISLAND EA SX BLK A283	OFFSHORE-FEDERAL	TX00	995	852283	N 1973	MUSTANG ISLAND BLK 782	OFFSHORE-FEDERAL	TX00	995	875782	N 1993
HIGH ISLAND EA SX BLK A285	OFFSHORE-FEDERAL	TX00	995	852285	N 1978	MUSTANG ISLAND BLK 784	OFFSHORE-FEDERAL	TX00	995	875784	N 1984
HIGH ISLAND EA SX BLK A290	OFFSHORE-FEDERAL	TX00	995	852290	N 1977	MUSTANG ISLAND BLK 785	OFFSHORE-FEDERAL	TX00	995	875785	N 1990
HIGH ISLAND EA SX BLK A295	OFFSHORE-FEDERAL	TX00	995	852295	N 1990	MUSTANG ISLAND BLK 789	OFFSHORE-FEDERAL	TX00	995	875789	N 1993
HIGH ISLAND EA SX BLK A302	OFFSHORE-FEDERAL	TX00	995	852302	N 1975	MUSTANG ISLAND BLK 791	OFFSHORE-FEDERAL	TX00	995	875791	N 1984
HIGH ISLAND EA SX BLK A309	OFFSHORE-FEDERAL	TX00	995	852309	N 1974	MUSTANG ISLAND BLK 805	OFFSHORE-FEDERAL	TX00	995	875805	N 1993
HIGH ISLAND EA SX BLK A313	OFFSHORE-FEDERAL	TX00	995	852313	N 1976	MUSTANG ISLAND BLK 807	OFFSHORE-FEDERAL	TX00	995	875807	N 1997
HIGH ISLAND EA SX BLK A317	OFFSHORE-FEDERAL	TX00	995	852317	N 1974	MUSTANG ISLAND BLK 831	OFFSHORE-FEDERAL	TX00	995	875831	N 1975
HIGH ISLAND EA SX BLK A320	OFFSHORE-FEDERAL	TX00	995	852320	N 1997	MUSTANG ISLAND BLK 833	OFFSHORE-FEDERAL	TX00	995	875833	N 1990
HIGH ISLAND EA SX BLK A323	OFFSHORE-FEDERAL	TX00	995	852323	N 1974	MUSTANG ISLAND BLK 847	OFFSHORE-FEDERAL	TX00	995	875847	N 1984
HIGH ISLAND EA SX BLK A327	OFFSHORE-FEDERAL	TX00	995	852327	ONA 1973	MUSTANG ISLAND BLK 859	OFFSHORE-FEDERAL	TX00	995	875859	N 1980
HIGH ISLAND EA SX BLK A330	OFFSHORE-FEDERAL	TX00	995	852330	N 1973	MUSTANG ISLAND BLK 868	OFFSHORE-FEDERAL	TX00	995	875868	N 1984
HIGH ISLAND EA SX BLK A334	OFFSHORE-FEDERAL	TX00	995	852334	ONA 1974	MUSTANG ISLAND EA BLK A53	OFFSHORE-FEDERAL	TX00	995	877053	N 1979
HIGH ISLAND EA SX BLK A340	OFFSHORE-FEDERAL	TX00	995	852340	N 1974	MUSTANG ISLAND EA BLK A60	OFFSHORE-FEDERAL	TX00	995	877060	N 1983
HIGH ISLAND EA SX BLK A341	OFFSHORE-FEDERAL	TX00	995	852341	N 1975	MUSTANG ISLAND EA BLK A85	OFFSHORE-FEDERAL	TX00	995	877085	N 1976
HIGH ISLAND EA SX BLK A343	OFFSHORE-FEDERAL	TX00	995	852343	N 1974	MUSTANG ISLAND EA BLK A90	OFFSHORE-FEDERAL	TX00	995	877090	N 1976
HIGH ISLAND EA SX BLK A346	OFFSHORE-FEDERAL	TX00	995	852346	N 1984	MUSTANG ISLAND EA BLK A111	OFFSHORE-FEDERAL	TX00	995	877111	N 1980
HIGH ISLAND EA SX BLK A352	OFFSHORE-FEDERAL	TX00	995	852352	N 2003	MUSTANG ISLAND EA BLK A124	OFFSHORE-FEDERAL	TX00	995	877124	N 1984
HIGH ISLAND EA SX BLK A355	OFFSHORE-FEDERAL	TX00	995	852355	N 1975	MUSTANG ISLAND EA BLK A153	OFFSHORE-FEDERAL	TX00	995	877153	N 1983
HIGH ISLAND EA SX BLK A367	OFFSHORE-FEDERAL	TX00	995	852367	N 2002	NORTH PADRE IS BLK 1010	OFFSHORE-FEDERAL	TX00	995	881010	N 1999
HIGH ISLAND EA SX BLK A368	OFFSHORE-FEDERAL	TX00	995	852368	N 1974	NORTH PADRE IS BLK 967	OFFSHORE-FEDERAL	TX00	995	881967	N 1976
HIGH ISLAND EA SX BLK A370	OFFSHORE-FEDERAL	TX00	995	852370	N 1976	NORTH PADRE IS BLK 969	OFFSHORE-FEDERAL	TX00	995	881969	N 1984
HIGH ISLAND EA SX BLK A371	OFFSHORE-FEDERAL	TX00	995	852371	N 1995	NORTH PADRE IS EA BLK A10	OFFSHORE-FEDERAL	TX00	995	883010	N 1988
HIGH ISLAND EA SX BLK A376	OFFSHORE-FEDERAL	TX00	995	852376	ONA 1973	NORTH PADRE IS EA BLK A12	OFFSHORE-FEDERAL	TX00	995	883012	N 2001
HIGH ISLAND EA SX BLK A384	OFFSHORE-FEDERAL	TX00	995	852384	ONA 1976	NORTH PADRE IS EA BLK A42	OFFSHORE-FEDERAL	TX00	995	883042	N 1979
HIGH ISLAND EA SX BLK A389	OFFSHORE-FEDERAL	TX00	995	852389	N 1975	NORTH PADRE IS EA BLK A58	OFFSHORE-FEDERAL	TX00	995	883058	N 1984
HIGH ISLAND EA SX BLK A402	OFFSHORE-FEDERAL	TX00	995	852402	N 1985	NORTH PADRE IS EA BLK A59	OFFSHORE-FEDERAL	TX00	995	883059	N 1989
HIGH ISLAND SA BLK A414	OFFSHORE-FEDERAL	TX00	995	854414	N 1978	NORTH PADRE IS EA BLK A72	OFFSHORE-FEDERAL	TX00	995	883072	N 1984
HIGH ISLAND SA BLK A416	OFFSHORE-FEDERAL	TX00	995	854416	N 1979	NORTH PADRE IS EA BLK 912	OFFSHORE-FEDERAL	TX00	995	883912	N 2001
HIGH ISLAND SA BLK A419	OFFSHORE-FEDERAL	TX00	995	854419	N 1979	NORTH PADRE IS EA BLK 913	OFFSHORE-FEDERAL	TX00	995	883913	N 1980
HIGH ISLAND SA BLK A442	OFFSHORE-FEDERAL	TX00	995	854442	ONA 1973	NORTH PADRE IS EA BLK 996	OFFSHORE-FEDERAL	TX00	995	883996	N 1991
HIGH ISLAND SA BLK A448	OFFSHORE-FEDERAL	TX00	995	854448	N 1978	PORT ISABEL BLK 525	OFFSHORE-FEDERAL	TX00	995	888525	N 1996
HIGH ISLAND SA BLK A451	OFFSHORE-FEDERAL	TX00	995	854451	N 1995	SABINE PASS BLK 10	OFFSHORE-FEDERAL	TX00	995	890010	N 1979
HIGH ISLAND SA BLK A467	OFFSHORE-FEDERAL	TX00	995	854467	N 1974	SABINE PASS BLK 17	OFFSHORE-FEDERAL	TX00	995	890017	N 1980
HIGH ISLAND SA BLK A469	OFFSHORE-FEDERAL	TX00	995	854469	N 1974						
HIGH ISLAND SA BLK A474	OFFSHORE-FEDERAL	TX00	995	854474	N 1973						
HIGH ISLAND SA BLK A480	OFFSHORE-FEDERAL	TX00	995	854480	N 1973						
HIGH ISLAND SA BLK A487	OFFSHORE-FEDERAL	TX00	995	854487	N 1982						
HIGH ISLAND SA BLK A492	OFFSHORE-FEDERAL	TX00	995	854492	N 1976						
HIGH ISLAND SA BLK A497	OFFSHORE-FEDERAL	TX00	995	854497	N 1987						
HIGH ISLAND SA BLK A507	OFFSHORE-FEDERAL	TX00	995	854507	N 1979						
HIGH ISLAND SA BLK A511	OFFSHORE-FEDERAL	TX00	995	854511	N 1974						
HIGH ISLAND SA BLK A515	OFFSHORE-FEDERAL	TX00	995	854515	N 1980						
HIGH ISLAND SA BLK A517	OFFSHORE-FEDERAL	TX00	995	854517	N 1977						
HIGH ISLAND SA BLK A519	OFFSHORE-FEDERAL	TX00	995	854519	N 1990						
HIGH ISLAND SA BLK A520	OFFSHORE-FEDERAL	TX00	995	854520	N 1974						
HIGH ISLAND SA BLK A523	OFFSHORE-FEDERAL	TX00	995	854523	N 1983						
HIGH ISLAND SA BLK A528	OFFSHORE-FEDERAL	TX00	995	854528	N 1997						
HIGH ISLAND SA BLK A532	OFFSHORE-FEDERAL	TX00	995	854532	N 1975						
HIGH ISLAND SA BLK A537	OFFSHORE-FEDERAL	TX00	995	854537	N 1974						
HIGH ISLAND SA BLK A538	OFFSHORE-FEDERAL	TX00	995	854538	N 2002						
HIGH ISLAND SA BLK A540	OFFSHORE-FEDERAL	TX00	995	854540	N 1977						
HIGH ISLAND SA BLK A542	OFFSHORE-FEDERAL	TX00	995	854542	N 1975						
HIGH ISLAND SA BLK A544	OFFSHORE-FEDERAL	TX00	995	854544	N 1979						
HIGH ISLAND SA BLK A545	OFFSHORE-FEDERAL	TX00	995	854545	ONA 1975						
HIGH ISLAND SA BLK A549	OFFSHORE-FEDERAL	TX00	995	854549	N 1995						
HIGH ISLAND SA BLK A552	OFFSHORE-FEDERAL	TX00	995	854552	ONA 1979						
HIGH ISLAND SA BLK A555	OFFSHORE-FEDERAL	TX00	995	854555	N 1974						
HIGH ISLAND SA BLK A557	OFFSHORE-FEDERAL	TX00	995	854557	ONA 1979						
HIGH ISLAND SA BLK A561	OFFSHORE-FEDERAL	TX00	995	854561	N 1975						
HIGH ISLAND SA BLK A563	OFFSHORE-FEDERAL	TX00	995	854563	N 1975						
HIGH ISLAND SA BLK A568	OFFSHORE-FEDERAL	TX00	995	854568	N 1975						
HIGH ISLAND SA BLK A571	OFFSHORE-FEDERAL	TX00	995	854571	N 1974						
HIGH ISLAND SA BLK A573	OFFSHORE-FEDERAL	TX00	995	854573	N 1973						
HIGH ISLAND SA BLK A576	OFFSHORE-FEDERAL	TX00	995	854576	N 1995						
HIGH ISLAND SA BLK A578	OFFSHORE-FEDERAL	TX00	995	854578	N 1984						
HIGH ISLAND SA BLK A587	OFFSHORE-FEDERAL	TX00	995	854587	N 1985						
HIGH ISLAND SA BLK A591	OFFSHORE-FEDERAL	TX00	995	854591	N 1979						
MATAGORDA ISLAND BLK A4	OFFSHORE-FEDERAL	TX00	995	873004	N 1984						
MATAGORDA ISLAND BLK A7	OFFSHORE-FEDERAL	TX00	995	873007	N 1977						
MATAGORDA ISLAND BLK 519	OFFSHORE-FEDERAL	TX00	995	873519	N 1987						
MATAGORDA ISLAND BLK 527	OFFSHORE-FEDERAL	TX00	995	873527	N 1979						
MATAGORDA ISLAND BLK 565	OFFSHORE-FEDERAL	TX00	995	873565	N 1980						
MATAGORDA ISLAND BLK 568	OFFSHORE-FEDERAL	TX00	995	873568	N 1983						
MATAGORDA ISLAND BLK 586	OFFSHORE-FEDERAL	TX00	995	873586	N 1997						
MATAGORDA ISLAND BLK 587	OFFSHORE-FEDERAL	TX00	995	873587	N 1987						
MATAGORDA ISLAND BLK 588	OFFSHORE-FEDERAL	TX00	995	873588	N 1987						
MATAGORDA ISLAND BLK 591	OFFSHORE-FEDERAL	TX00	995	873591	N 1990						
MATAGORDA ISLAND BLK 619	OFFSHORE-FEDERAL	TX00	995	873619	N 1976						
MATAGORDA ISLAND BLK 623	OFFSHORE-FEDERAL	TX00	995	873623	N 1980						
MATAGORDA ISLAND BLK 633	OFFSHORE-FEDERAL	TX00	995	873633	N 1989						
MATAGORDA ISLAND BLK 639	OFFSHORE-FEDERAL	TX00	995	873639	N 1985						
MATAGORDA ISLAND BLK 650	OFFSHORE-FEDERAL	TX00	995	873650	N 1988						
MATAGORDA ISLAND BLK 651	OFFSHORE-FEDERAL	TX00	995	873651	N 1986						
MATAGORDA ISLAND BLK 652	OFFSHORE-FEDERAL	TX00	995								





## Tables

**Table 1. List of Authorities on Oil and Gas Field Nomenclature**

<b>State</b>	<b>Naming Authority</b>	<b>State</b>	<b>Naming Authority</b>
Alabama	State Oil and Gas Board of Alabama	Nevada	Nevada Commission on Mineral Resources, Division of Minerals
Alaska	Alaska Oil and Gas Conservation Commission	New Mexico	New Mexico Energy Minerals and Natural Resources Department, Oil Conservation Division
Arizona	Arizona Oil and Gas Conservation Commission	New York	New York Department of Environmental Conservation, Division of Mineral Resources
Arkansas	Arkansas Oil and Gas Commission	North Dakota	North Dakota Geological Survey
California	California Department of Conservation, Division of Oil and Gas	Ohio	Ohio Department of Natural Resources, Division of Oil and Gas
Colorado	Colorado Department of Natural Resources, Oil and Gas Conservation Commission	Oklahoma	Oklahoma Geological Survey
Florida	Florida Geology Survey, Department of Environmental Protection	Oregon	Oregon Department of Geology and Minerals Industries, Division of Oil and Gas Geology
Illinois	Illinois Department of Natural Resources, Division of Oil and Gas	Pennsylvania	Pennsylvania Department of Environmental Protection, Bureau of Oil and Gas Management
Indiana	Indiana Department of Natural Resources, Geological Survey, Petroleum Section	South Dakota	Department of Environment and Natural Resources
Iowa	Iowa Geologic Survey	Tennessee	Tennessee Department of Conservation, Division of Geology
Kansas	Kansas Geological Survey	Texas	Railroad Commission of Texas, Oil & Gas Division
Kentucky	Kentucky Geological Survey	Utah	Utah Field Names Advisory Committee, Oil, Gas and Mining Division, Department of Natural Resources
Louisiana	Louisiana Department of Natural Resources, Office of Conservation	Virginia	Virginia Department of Mines, Minerals and Energy, Oil and Gas Division
Maryland	Maryland Geological Survey	Washington	Washington Department of Natural Resources, Oil and Gas Conservation Committee
Michigan	Michigan Department of Environmental Quality, Office of Geological Survey	West Virginia	West Virginia Department of Environmental Protection, Office of Oil and Gas
Minnesota	Minnesota Department of Natural Resources, Minnesota Geological Survey, Division of Waters	Wyoming	Field Name Advisory Committee, Wyoming Oil and Gas Conservation Commission
Mississippi	Mississippi State Oil and Gas Board	Federal Offshore	U.S. Department of the Interior, Minerals Management Service
Missouri	Missouri Department of Natural Resources, Division of Geology and Land Survey, State Oil and Gas Council		
Montana	Montana Board of Oil and Gas Conservation		
Nebraska	Nebraska Oil and Gas Conservation Commission		

Source: Energy Information Administration, Office of Oil and Gas.

**Table 2. State Abbreviations and Geographic Subdivision Codes**

State Name and Geographic Subdivisions	State Abbreviation	Subdivision Code	State Name and Geographic Subdivisions	State Abbreviation	Subdivision Code
			Nebraska	NE	—
Alabama-State Offshore	AL	05	Nevada	NV	—
Alaska-North Onshore and Offshore	AK	50	New Hampshire	NH	—
Alaska-South Onshore	AK	10	New Jersey	NJ	—
Alaska-South State Offshore	AK	05	New Mexico-East	NM	10
Alaska-South Federal Offshore	AK	00	New Mexico-West	NM	50
Arizona	AZ	—	New York	NY	—
Arkansas	AR	—	North Carolina	NC	—
			North Dakota	ND	—
California-Coastal Region Onshore	CA	50			
California-Los Angeles Basin Onshore	CA	90	Ohio	OH	—
California-San Joaquin Basin Onshore	CA	10	Oklahoma	OK	—
California-State Offshore	CA	05	Oregon	OR	—
California-Federal Offshore	CA	00			
Colorado	CO	—	Pennsylvania	PA	—
Connecticut	CT	—	Rhode Island	RI	—
			South Carolina	SC	—
Delaware	DE	—	South Dakota	SD	—
District of Columbia	DC	—			
			Tennessee	TN	—
Florida-Onshore	FL	—	Texas RRC District 1	TX	10
Florida-State Offshore	FL	05	Texas RRC District 2 Onshore	TX	20
			Texas RRC District 3 Onshore	TX	30
Georgia	GA	—	Texas RRC District 4 Onshore	TX	40
Hawaii	HI	—	Texas RRC District 5	TX	50
Idaho	ID	—	Texas RRC District 6	TX	60
Illinois	IL	—	Texas RRC District 7B	TX	70
Indiana	IN	—	Texas RRC District 7C	TX	75
Iowa	IA	—	Texas RRC District 8	TX	80
			Texas RRC District 8A	TX	85
Kansas	KS	—	Texas RRC District 9	TX	90
Kentucky	KY	—	Texas RRC District 10	TX	95
			Texas-State Offshore	TX	05
Louisiana-North	LA	50	Texas-Federal Offshore	TX	00
Louisiana-South Onshore	LA	10			
Louisiana-South State Offshore	LA	05	Utah	UT	—
Louisiana-South Federal Offshore	LA	00			
			Vermont	VT	—
Maine	ME	—	Virginia	VA	—
Maryland	MD	—			
Massachusetts	MA	—	Washington	WA	—
Michigan	MI	—	West Virginia	WV	—
Minnesota	MN	—	Wisconsin	WI	—
Mississippi-Onshore	MS	—	Wyoming	WY	—
Mississippi-State Offshore	MS	05			
Missouri	MO	—	Atlantic Coast-Federal Offshore	AC	00
			Other Gulf-Federal Offshore	OG	00
Montana	MT	—			

— = Not applicable.

Sources: National Bureau of Standards, U.S. Department of Commerce, FIPS PUB 6-3, *Counties and County Equivalents of the States of the United States and the District of Columbia*. Energy Information Administration, Office of Oil and Gas.



**Table 3. U.S. Geological Survey Alaska Quadrangles and Associated Codes**

Quadrangle	Quad Code	Quadrangle	Quad Code	Quadrangle	Quad Code	Quadrangle	Quad Code
Adak	001	Dillingham	077	Marshall	157	Seward	233
Afognak	003	Dixon Entrance	079	McCarthy	159	Shishmaref	235
Ambler River	005	Eagle	081	McGrath	161	Shungnak	237
Amukta	007	Fairbanks	083	Meade River	163	Simeonof Island	239
Anchorage	009	False Pass	087	Medfra	165	Sitka	241
Arctic	011	Flaxman Island	089	Melozitna	167	Skagway	243
Atka	013	Fort Yukon	091	Middleton Island	169	Sleetmute	245
Atlin	015	Cold Bay	093	Misheguk Mtn	171	Solomon	247
Attu	017	Gareloi Island	095	Mt Fairweather	085	St Lawrence	253
Baird Inlet	019	Goodnews	097	Mt Hayes	173	St Matthew	249
Baird Mts	021	Gulkana	099	Mt Katmai	175	St Michael	255
Barrow	023	Hagemeister Island	101	Mt McKinley	177	Stepovak Bay	251
Barter Island	025	Harrison Bay	103	Mt Michelson	179	Sumdum	257
Beaver	027	Healy	105	Mt St Elias	181	Survey Pass	259
Beechey Point	029	Holy Cross	107	Nabesna	183	Sutwik Island	261
Bendeleben	031	Hooper Bay	109	Naknek	185	Table Mtn	263
Bering Glacier	033	Howard Pass	111	Noatak	187	Taku River	265
Bethel	035	Hughes	113	Nome	189	Talkeetna	267
Bettles	037	Icy Bay	115	Norton Bay	191	Talkeetna Mts	269
Big Delta	039	Iditarod	117	Nulato	193	Tanacross	271
Black	041	Ikpiqpuq River	119	Nunivak Island	195	Tanana	273
Black River	043	Iliamna	121	Nushagak Bay	197	Taylor Mts	275
Blying Sound	045	Juneau	123	Ophir	199	Teller	277
Bradfield Canal	047	Kaguyak	125	Petersburg	201	Teshekpuk	279
Bristol Bay	049	Kantishna River	127	Philip Smith Mts	203	Trinity Islands	281
Candle	051	Karluk	129	Point Hope	205	Tyonek	283
Cape Mendenhall	053	Kateel River	131	Point Lay	207	Ugashik	285
Chandalar	055	Kenai	133	Port Alexander	209	Umiat	287
Chandler Lake	057	Ketchikan	135	Port Moller	211	Umnak	289
Charley River	059	Killik River	137	Pribilof Islands	213	Unalakleet	291
Chignik	061	Kiska	139	Prince Rupert	215	Unalaska	293
Christian	063	Kodiak	141	Rat Islands	217	Unimak	295
Circle	065	Kotzebue	143	Ruby	219	Utukok River	297
Cold Bay	093	Kuskokwim Bay	145	Russian Mission	221	Valdez	299
Coleen	067	Kwiguk	147	Sagavanirktok	223	Wainwright	301
Cordova	069	Lake Clark	149	Samalga Island	225	Wiseman	303
Craig	071	Lime Hills	151	Seguam	227	Yakutat	305
De Long Mts	073	Livengood	153	Selawik	229		
Demarcation Point	075	Lookout Ridge	155	Seldovia	231		

Note: The State of Alaska does not have counties that can be used for field identification. Areas identified by U. S. Geological Survey quadrangles have been assigned codes by the American Petroleum Institute for use as pseudo-county codes.

Source: The API Well Number and Standard State and County Numeric Codes Including Offshore Waters. API Bulletin D12A, January 1979. American Petroleum Institute, Washington, DC.

**Table 4. Coalbed Methane Fields**

State and Field Name	Field Code	County Code	County Name	State and Field Name	Field Code	County Code	County Name
<b>ALABAMA</b>							
BIG SANDY CREEK COAL DEGAS	013337	125	TUSCALOOSA	KOKOPELLI	015605	045	GARFIELD
BLUE CREEK COAL DEGAS	012124	057	FAYETTE	LATHROP	403453	055	HUERFANO
BLUE CREEK COAL DEGAS	012124	125	TUSCALOOSA	LITTLE CREEK	418412	055	HUERFANO
BOONE CREEK COAL DEGAS	013341	125	TUSCALOOSA	LONG CANYON	425388	071	LAS ANIMAS
BROOKWOOD COAL DEGASIFICAT	000311	073	JEFFERSON	LORENCITO	017419	071	LAS ANIMAS
BROOKWOOD COAL DEGASIFICAT	000311	125	TUSCALOOSA	MAMM CREEK	017081	045	GARFIELD
CARROLLS CREEK COAL DEGAS	009549	125	TUSCALOOSA	MCINTYRE CANYON	017418	113	SAN MIGUEL
CEDAR COVE COAL DEGAS	008416	125	TUSCALOOSA	MOFFAT	480659	081	MOFFAT
DEERLICK CREEK COAL DEGAS	008478	125	TUSCALOOSA	NEW ELK	017406	071	LAS ANIMAS
GURNEE COAL DEGAS	013330	007	BIBB	PARACHUTE	009661	045	GARFIELD
GURNEE COAL DEGAS	013330	117	SHELBY	PINYON RIDGE	014271	103	RIO BLANCO
HOLT COAL DEGASIFICATION	003623	125	TUSCALOOSA	PLATEAU	559628	077	MESA
LITTLE BUCK CREEK COAL DEG	014254	063	GREENE	PURGATOIRE RIVER	017080	055	HUERFANO
LITTLE BUCK CREEK COAL DEG	014254	125	TUSCALOOSA	PURGATOIRE RIVER	017080	071	LAS ANIMAS
LITTLE SANDY CREEK DEGAS	013172	125	TUSCALOOSA	RATON	015810	071	LAS ANIMAS
MOUNDVILLE COAL DEGAS	013503	063	GREENE	RED MESA	591452	067	LA PLATA
MOUNDVILLE COAL DEGAS	013503	065	HALE	RULISON	618549	045	GARFIELD
MOUNDVILLE COAL DEGAS	013503	125	TUSCALOOSA	SADDLEBAG	015607	071	LAS ANIMAS
OAK GROVE COAL DEGAS	003662	073	JEFFERSON	SHALE RIDGE SOUTH	013929	077	MESA
OAK GROVE COAL DEGAS	003662	125	TUSCALOOSA	SKINNER RIDGE	013633	045	GARFIELD
PETERSON COAL DEGAS	008595	125	TUSCALOOSA	SPANISH PEAKS	015609	071	LAS ANIMAS
PLEASANT GROVE COAL DEGAS	003670	073	JEFFERSON	THREE BRIDGES	012076	055	HUERFANO
ROBINSONS BEND COAL DEGAS	013516	125	TUSCALOOSA	VEGA	735145	077	MESA
SCOTTSVILLE COAL DEGAS	013800	007	BIBB	VERMEJO RANCH	000418	071	LAS ANIMAS
SHORT CREEK COAL DEGAS	653768	073	JEFFERSON	WEST SIDE CANAL	760277	081	MOFFAT
TAYLOR CREEK COAL DEGAS	014136	063	GREENE	WHITE RIVER	764757	103	RIO BLANCO
TAYLOR CREEK COAL DEGAS	014136	125	TUSCALOOSA	YAMPA	016406	081	MOFFAT
THORNTON CREEK COAL DEGAS	015246	125	TUSCALOOSA	<b>ILLINOIS</b>			
WHITE OAK CREEK COAL DEGAS	013106	073	JEFFERSON	AKIN	006085	055	FRANKLIN
WHITE OAK CREEK COAL DEGAS	013106	125	TUSCALOOSA	AKIN WEST	006178	055	FRANKLIN
WHITE OAK CREEK COAL DEGAS	013106	127	WALKER	BENTON	056548	055	FRANKLIN
WOLF CREEK COAL DEGAS	013446	125	TUSCALOOSA	BENTON NORTH	056579	055	FRANKLIN
<b>ALASKA</b>				BROUGHTON	094998	065	HAMILTON
HOUSTON	334834	009	ANCHORAGE	BUCKNER	100501	055	FRANKLIN
PIONEER	557938	009	ANCHORAGE	CLIFFORD	148516	199	WILLIAMSON
<b>ARKANSAS</b>				CORINTH	161552	199	WILLIAMSON
CHAMBERS	131481	131	SEBASTIAN	DEERING CITY	186131	055	FRANKLIN
HARTFORD	003150	131	SEBASTIAN	DUDLEY	204610	045	EDGAR
<b>COLORADO</b>				EDINBURG SOUTH	214028	021	CHRISTIAN
APACHE CANYON	013811	071	LAS ANIMAS	EDINBURG WEST	214059	021	CHRISTIAN
BEAR CREEK	048643	055	HUERFANO	EDINBURG WEST	214059	167	SANGAMON
BIG HOLE	061935	081	MOFFAT	ELDORADO CONSOL	218392	165	SALINE
BRONCO FLATS	000140	077	MESA	ELDORADO WEST	218516	165	SALINE
BUZZARD CREEK	108313	077	MESA	ENFIELD SOUTH	225057	193	WHITE
CAMEO	114639	077	MESA	FREEMANSPUR	256945	199	WILLIAMSON
CLEAR VIEW	017200	071	LAS ANIMAS	GILLESPIE WEST	272843	117	MACOUPIN
COAL GULCH	149989	077	MESA	HARCO	304901	165	SALINE
CRAIG	168047	081	MOFFAT	HARCO EAST	304932	165	SALINE
CRAIG NORTH	168140	081	MOFFAT	HARCO SOUTH	000649	165	SALINE
DIVIDE CREEK	193533	045	GARFIELD	HARRISBURG WEST	307670	165	SALINE
DIVIDE CREEK	193533	077	MESA	HERRIN	318565	199	WILLIAMSON
GASAWAY	267355	045	GARFIELD	HILLSBORO	323394	135	MONTGOMERY
GOLDEN EAGLE	278339	071	LAS ANIMAS	JUNCTION	366239	059	GALLATIN
GRAND VALLEY	284772	045	GARFIELD	LIVINGSTON	420737	119	MADISON
GRANDE	000268	071	LAS ANIMAS	LOGAN	422722	055	FRANKLIN
GRANDE WEST	000270	071	LAS ANIMAS	ORIENT	527889	055	FRANKLIN
HILL RANCH	322898	071	LAS ANIMAS	ORIENT NORTH	527920	055	FRANKLIN
HUNTERS CANYON	339888	077	MESA	PAWNEE	544421	167	SANGAMON
IGNACIO-BLANCO	343874	007	ARCHULETA	PITTSBURG NORTH	558713	199	WILLIAMSON
IGNACIO-BLANCO	343874	067	LA PLATA	ROLAND CONSOL	611069	059	GALLATIN
				ROLAND CONSOL	611069	065	HAMILTON
				ROLAND CONSOL	611069	193	WHITE
				RURAL HILL	619076	065	HAMILTON
				SANDOVAL	630920	121	MARION
				SESSER CONSOL	644762	055	FRANKLIN
				SICILY	655008	021	CHRISTIAN

**Table 4. Coalbed Methane Fields (Continued)**

State and Field Name	Field Code	County Code	County Name	State and Field Name	Field Code	County Code	County Name
STIRITZ	681134	199	WILLIAMSON	PAOLA-RANTOUL	538686	121	MIAMI
VALIER	732387	055	FRANKLIN	PERU-SEDAN	551823	019	CHAUTAQUA
WEST FRANKFORT	254937	055	FRANKLIN	SAVONBURG	635849	001	ALLEN
WEST FRANKFORT CONSOL	759750	055	FRANKLIN	SAVONBURG	635849	011	BOURBON
ZEIGLER	790873	055	FRANKLIN	SYCAMORE CREEK	693333	125	MONTGOMERY
				SYCAMORE VALLEY	006462	125	MONTGOMERY
				SYCAMORE VALLEY EAST	008963	125	MONTGOMERY
				THAYER	703945	133	NEOSHO
				THAYER EAST	703976	133	NEOSHO
				THAYER NE	008342	133	NEOSHO
				THAYER SOUTH	006722	133	NEOSHO
				TYRO	724826	125	MONTGOMERY
				UMBARGER	014613	205	WILSON
				URBANA	729890	133	NEOSHO
				URBANA SW	017048	133	NEOSHO
				VALEDA	732170	099	LABETTE
				WAYSIDE-HAVANA	753309	019	CHAUTAQUA
				WAYSIDE-HAVANA	753309	125	MONTGOMERY
<b>INDIANA</b>				<b>KENTUCKY</b>			
BICKNELL	060509	083	KNOX	LICKS FORK	017702	013	BELL
BRUCEVILLE SOUTH	015487	083	KNOX	LICKS FORK	017702	131	LESLIE
DUGGER	016289	153	SULLIVAN				
DUGGER NORTH	015113	153	SULLIVAN	<b>LOUISIANA</b>			
FRANCISCO SOUTH CONSOL	254341	051	GIBSON	COLGRADE NORTH	017579	127	WINN
KING	379308	051	GIBSON				
NEW GOSHEN	014573	167	VIGO	<b>MONTANA</b>			
OWENSVILLE NORTH CONSOL	532322	051	GIBSON	CX	000346	003	BIG HORN
SANDFORD	630765	167	VIGO				
SHELburn (NEW) CONSOL	649575	153	SULLIVAN	<b>NEW MEXICO</b>			
SHELburn CONSOL	649583	153	SULLIVAN	AZTEC	032800	045	SAN JUAN
SHELburn CONSOL (NEW)	013300	153	SULLIVAN	AZTEC NORTH	032831	045	SAN JUAN
SULLIVAN SOUTH	687417	153	SULLIVAN	BASIN	042233	039	RIO ARRIBA
				BASIN	042233	045	SAN JUAN
				BASIN	042233	043	SANDOVAL
				BISTI	066864	045	SAN JUAN
				BLANCO	070724	039	RIO ARRIBA
				BLANCO	070724	045	SAN JUAN
				BLANCO SOUTH	070848	039	RIO ARRIBA
				BLANCO SOUTH	070848	045	SAN JUAN
				BLANCO SOUTH	070848	043	SANDOVAL
				CASTLE ROCK PARK	017266	007	COLFAX
				CEDAR HILL	127962	045	SAN JUAN
				ESCRITO	227948	039	RIO ARRIBA
				FULCHER KUTZ	259658	045	SAN JUAN
				HARPER HILL	306924	045	SAN JUAN
				JASIS CANYON	355315	045	SAN JUAN
				KUTZ	388974	045	SAN JUAN
				LYBROOK	435372	045	SAN JUAN
				MT NEBO	491014	045	SAN JUAN
				PINON NORTH	557796	045	SAN JUAN
				SAN JUAN	003683	045	SAN JUAN
				STUBBLEFIELD CNYN RATON	016694	007	COLFAX
				VAN BREMMER CANYON	003802	007	COLFAX
				WAW	002964	045	SAN JUAN
				<b>OHIO</b>			
				BEDFORD-MEIGS	005020	105	MEIGS
				MCCONNELSVILLE	458112	115	MORGAN





**Table 4. Coalbed Methane Fields (Continued)**

State and Field Name	Field Code	County Code	County Name	State and Field Name	Field Code	County Code	County Name
BRADSHAW	087589	047	MCDOWELL				
MCGRAW	460654	081	RALEIGH	KINGSBURY CREEK	380145	005	CAMPBELL
MCGRAW	460654	109	WYOMING	KITTY	382222	005	CAMPBELL
PINEVILLE	557411	109	WYOMING	MAYSDORF	455700	005	CAMPBELL
SLAB FORK	659945	081	RALEIGH	MAYSDORF SOUTH	008823	005	CAMPBELL
ST LEO	017184	061	MONONGALIA	OEDEKOVEN	520069	005	CAMPBELL
WELCH	756216	047	MCDOWELL	PATRICK DRAW	542555	037	SWEETWATER
WELCH	756216	109	WYOMING	PORCUPINE	566030	005	CAMPBELL
<b>WYOMING</b>				PRB COAL BED	016638	005	CAMPBELL
ANTELOPE	020097	037	SWEETWATER	PRB COAL BED	016638	009	CONVERSE
BAGGS SOUTH	034979	007	CARBON	PRB COAL BED	016638	019	JOHNSON
BEAVER CREEK	049790	013	FREMONT	PRB COAL BED	016638	033	SHERIDAN
COW CREEK	165985	007	CARBON	RAWHIDE BUTTE	013282	005	CAMPBELL
DIXON	193998	007	CARBON	RECLUSE	589685	005	CAMPBELL
HARTZOG DRAW	308943	005	CAMPBELL	ROUGH DRAW	615254	005	CAMPBELL
K BAR	367740	005	CAMPBELL	TUIT DRAW	009150	005	CAMPBELL
				WEST SIDE CANAL	760277	007	CARBON
				WINGS	017672	005	CAMPBELL

**Table 5. Fields Located in Multiple Jurisdictions (Fields that cross State lines)**

Field Code	Field Name	State Sub	County Code	Field Code	Field Name Across State Line	State Sub	County Code
<b>ALABAMA and FLORIDA</b>							
235596	FANNY CHURCH	AL	053	355672	JAY	FL	033
418505	LITTLE ESCAMBIA CREEK	AL	053	355672	JAY	FL	033
418505	LITTLE ESCAMBIA CREEK	AL	053	355672	JAY	FL	113
<b>ALABAMA &amp; MISSISSIPPI</b>							
099311	BUCATUNNA CREEK <INA>	AL	023	099311	BUCATUNNA CREEK	MS	023
401314	LANGSDALE <INA>	AL	023	401314	LANGSDALE	MS	023
<b>ALABAMA &amp; FEDERAL - OTHER GULF</b>							
010820	NORTH CENTRAL GULF	AL05	990	886827	MOBILE BLK 827	OG00	995
010821	NORTHWEST GULF	AL05	990	886868	MOBILE BLK 868	OG00	995
010821	NORTHWEST GULF	AL05	990	886823	MOBILE BLK 823	OG00	995
016867	STATE 108/FEDERAL 820 UNIT	AL05	990	003091	LOWER MOBILE BAY AREA	OG00	995
014292	STATE 109/FEDERAL 821UNIT	AL05	990	003091	LOWER MOBILE BAY AREA	OG00	995
<b>ARKANSAS &amp; LOUISIANA</b>							
024391	ARKANA	AR	073	024391	ARKANA	LA50	015
162203	CORNISH BRANCH	AR	073	024391	ARKANA	LA50	015
311380	HAYNESVILLE	AR	027	311380	HAYNESVILLE	LA50	027
609860	RODESSA	AR	091	609860	RODESSA	LA50	017
671725	SPRINGHILL	AR	027	671725	SPRINGHILL	LA50	119
<b>ARKANSAS &amp; OKLAHOMA</b>							
079668	BONANZA	AR	139	562093	POCCOLA SOUTH	OK	079
017685	CNR HARTFORD	AR	131	017416	LEFLORE COUNTY CBM	OK	079
451656	MASSARD	AR	033	128458	CEDARS	OK	079
451656	MASSARD	AR	131	549777	PENO	OK	079
<b>ARKANSAS &amp; TEXAS</b>							
074196	BLOOMBURG	AR	091	074196	BLOOMBURG	TX60	067
609860	RODESSA	AR	091	609860	RODESSA	TX60	067
<b>CALIFORNIA &amp; FEDERAL OFFSHORE - PACIFIC</b>							
121397	CARPINTERIA OFFSHORE	CA05	990	121397	CARPINTERIA OFFSHORE	CA00	995
<b>COLORADO &amp; KANSAS</b>							
002569	ARAPAHOE	CO	017	011646	ARAPAHOEKAN	KS	199
024875	ARMEL	CO	125	000986	CHERRY CREEK NIOBRARA	KS	023
016275	COUNCIL	CO	125	000986	CHERRY CREEK NIOBRARA	KS	023
012168	FRONTERA	CO	017	681382	STOCKHOLM	KS	199
012168	FRONTERA	CO	017	681475	STOCKHOLM SW	KS	199
289918	GREENWOOD	CO	009	290011	GREENWOOD GAS AREA	KS	129
289918	GREENWOOD	CO	009	347339	INTERSTATE	KS	129
013490	JACE	CO	061	013500	MOORE-JOHNSON	KS	071
681382	STOCKHOLM	CO	017	681475	STOCKHOLM SW	KS	071
016391	STONES THROW	CO	125	000986	CHERRY CREEK NIOBRARA	KS	023
<b>COLORADO &amp; NEBRASKA</b>							
546553	PEBBLE <INA>	CO	075	546553	PEBBLE <INA>	NE	033
<b>COLORADO &amp; NEW MEXICO</b>							
039319	BARKER DOME	CO	067	039288	BARKER CREEK	NM50	045
343874	IGNACIO-BLANCO	CO	007	070724	BLANCO	NM50	045
343874	IGNACIO-BLANCO	CO	067	070724	BLANCO	NM50	045
017080	PURGATOIRE RIVER	CO	055	016694	STUBBLEFIELD CNYN RATON	NM10	007
<b>COLORADO &amp; OKLAHOMA</b>							
289918	GREENWOOD	CO	009	377145	KEYES GAS AREA	OK	025
<b>COLORADO &amp; UTAH</b>							
038420	BAR X	CO	077	038420	BAR X	UT	019
245474	FLODINE PARK	CO	083	349618	ISMAY	UT	037
666641	SOUTH CANYON	CO	045	628068	SAN ARROYO	UT	019



**Table 5. Fields Located in Multiple Jurisdictions (Continued)**

Field Code	Field Name	State Sub	County Code	Field Code	Field Name Across State Line	State Sub	County Code
666641	SOUTH CANYON	CO	045	038420	BAR X	UT	019
<b>COLORADO &amp; WYOMING</b>							
320139	HIAWATHA	CO	081	320139	HIAWATHA	WY	037
419621	LITTLE SNAKE	CO	081	419621	LITTLE SNAKE	WY	037
563457	POLE GULCH	CO	081	034979	BAGGS SOUTH	WY	007
569161	POWDER WASH	CO	081	569130	POWDER SPRINGS	WY	037
677662	STATELINE	CO	081	677538	STATE LINE <INA>	WY	037
760277	WEST SIDE CANAL	CO	081	034979	BAGGS SOUTH	WY	007
760277	WEST SIDE CANAL	CO	081	760277	WEST SIDE CANAL	WY	007
<b>ILLINOIS &amp; INDIANA</b>							
011572	ALLENDALE	IL	185	146749	CLAYPOLE HILLS CONSOL	IN	083
055122	BEMAN EAST	IL	101	048488	BEAMAN EAST CONSOL	IN	083
068523	BLACK RIVER	IL	193	068554	BLACK RIVER CONSOL	IN	129
346998	INMAN EAST CONSOL	IL	059	346967	INMAN EAST	IN	129
371627	KEENSBURG SOUTH	IL	185	291313	GRIFFIN CONSOL	IN	051
405251	LAWRENCE COUNTY DIVISION	IL	101	673384	ST FRANCISVILLE CONSOL	IN	083
453702	MAUNIE EAST	IL	193	453702	MAUNIE EAST	IN	129
490332	MT CARMEL	IL	185	490363	MT CARMEL CONSOL	IN	051
490332	MT CARMEL	IL	185	490425	MT CARMEL NORTH	IN	083
503874	NEW HARMONY CONSOL	IL	193	291313	GRIFFIN CONSOL	IN	129
503874	NEW HARMONY CONSOL	IL	193	291313	GRIFFIN CONSOL	IN	051
503967	NEW HARMONY SOUTH	IL	193	756200	WELBORN NORTH CONSOL	IN	129
504029	NEW HAVEN CONSOL	IL	193	756185	WELBORN CONSOL	IN	129
504029	NEW HAVEN CONSOL	IL	193	335051	HOVEY WEST	IN	129
516721	OAK GROVE	IL	059	516721	OAK GROVE	IN	129
607411	ROCHESTER	IL	185	607411	ROCHESTER	IN	051
673415	ST FRANCISVILLE EAST	IL	101	673384	ST FRANCISVILLE CONSOL	IN	083
677538	STATE LINE	IL	023	677538	STATE LINE	IN	167
<b>ILLINOIS &amp; KENTUCKY</b>							
649056	SHAWNEETOWN EAST	IL	059	649056	SHAWNEETOWN EAST	KY	225
<b>INDIANA &amp; KENTUCKY</b>							
039257	BARKER	IN	163	039257	BARKER	KY	101
393595	LAGONIA	IN	061	194968	DOE RUN	KY	163
569502	POWELLS LAKE CONSOL	IN	129	569471	POWELLS LAKE	KY	225
662394	SMITH MILLS NORTH	IN	129	662332	SMITH MILLS CONSOL	KY	101
<b>INDIANA &amp; MICHIGAN</b>							
219694	ELKHART NORTH	IN	039	215485	EDWARDSBURG	MI	027
<b>INDIANA &amp; OHIO</b>							
716680	TRENTON	IN	001	005777	WILLSHIRE	OH	161
716680	TRENTON	IN	001	005094	CHATTANOOGA	OH	107
716680	TRENTON	IN	075	005094	CHATTANOOGA	OH	107
<b>KANSAS &amp; MISSOURI</b>							
429108	LOUISBURG	KS	121	002602	LIMPUS	MO	037
429108	LOUISBURG	KS	121	002603	LISLE	MO	037
<b>KANSAS &amp; NEBRASKA</b>							
071468	BLEES	KS	039	657643	SINK	NE	145
337377	HUFFSTUTTER	KS	147	012564	ALMA SOUTH	NE	083
<b>KANSAS &amp; OKLAHOMA</b>							
003574	ADAMS RANCH	KS	119	248838	FORGAN	OK	007
003574	ADAMS RANCH	KS	119	012529	FORGAN NW	OK	007
004628	AETNA GAS AREA	KS	007	772600	WINCHESTER NE	OK	151
004628	AETNA GAS AREA	KS	007	786380	YELLOWSTONE SE	OK	151
004628	AETNA GAS AREA	KS	033	786380	YELLOWSTONE SE	OK	151
112872	CALDWELL	KS	191	112872	CALDWELL	OK	053
116964	CANEY	KS	125	116623	CANARY	OK	147
117212	CANEY WEST	KS	019	116964	CANEY	OK	113
117212	CANEY WEST	KS	125	116964	CANEY	OK	147
142641	CIMARRON BEND	KS	119	309985	HATTON NE	OK	007
142641	CIMARRON BEND	KS	119	014953	HATTON NORTH	OK	007
142641	CIMARRON BEND	KS	119	480070	MOCANE-LAVERNE GAS AREA	OK	007
145447	CLARK CREEK	KS	025	145447	CLARK CREEK	OK	059
151353	COFFEYVILLE-CHERRYVALE	KS	125	151415	COFFEYVILLE SOUTH	OK	105
160405	COPELAND	KS	035	290868	GREY NORET	OK	071
171395	CROOKED CREEK	KS	119	480070	MOCANE-LAVERNE GAS AREA	OK	007

**Table 5. Fields Located in Multiple Jurisdictions (Fields that cross State lines)**

Field Code	Field Name	State Sub	County Code	Field Code	Field Name Across State Line	State Sub	County Code
218702	ELGIN	KS	019	218733	ELGIN SOUTH	OK	113
219663	ELKHART	KS	129	122606	CARTHAGE DISTRICT NE	OK	139
219663	ELKHART	KS	129	122668	CARTHAGE GAS AREA	OK	139
219756	ELKHART WEST	KS	129	377145	KEYES GAS AREA	OK	025
234839	FALLS CITY	KS	035	254899	FRANKFORT	OK	113
241118	FINCHAM	KS	119	480070	MOCANE-LAVERNE GAS AREA	OK	007
279672	GOOCH	KS	189	295514	GUYMON-HUGOTON	OK	139
279672	GOOCH	KS	189	725105	TYRONE	OK	139
290011	GREENWOOD GAS AREA	KS	129	122668	CARTHAGE GAS AREA	OK	139
007084	HANKE SE	KS	189	295514	GUYMON-HUGOTON	OK	139
007084	HANKE SE	KS	189	016613	HOOKER DISTRICT NORTH	OK	139
310574	HAWKS	KS	175	480070	MOCANE-LAVERNE GAS AREA	OK	007
337780	HUGOTON GAS AREA	KS	129	295545	GUYMON-HUGOTON GAS AREA	OK	139
337780	HUGOTON GAS AREA	KS	175	295545	GUYMON-HUGOTON GAS AREA	OK	139
337780	HUGOTON GAS AREA	KS	189	295545	GUYMON-HUGOTON GAS AREA	OK	139
009791	HULA	KS	005	006502	LYLE NE	OK	053
356998	JEFFERSON-SYCAMORE	KS	125	151415	COFFEYVILLE SOUTH	OK	105
007120	K-O	KS	189	178295	DAGUE	OK	139
007120	K-O	KS	189	295514	GUYMON-HUGOTON	OK	139
413049	LIBERAL LIGHT	KS	175	480070	MOCANE-LAVERNE GAS AREA	OK	007
413080	LIBERAL SE	KS	175	413080	LIBERAL SE	OK	007
413080	LIBERAL SE	KS	175	413111	LIBERAL SW	OK	139
461150	MCKAY	KS	035	139014	CHILOCCO EAST	OK	071
461491	MCKINNEY	KS	025	480070	MOCANE-LAVERNE GAS AREA	OK	007
461491	MCKINNEY	KS	119	480070	MOCANE-LAVERNE GAS AREA	OK	007
489587	MOUSER	KS	189	295514	GUYMON-HUGOTON	OK	139
494579	MURPHY	KS	035	011069	BLACKWELL-NEWARK GAS AREA	OK	071
494579	MURPHY	KS	191	011069	BLACKWELL-NEWARK GAS AREA	OK	071
494579	MURPHY	KS	035	192479	DILWORTH DISTRICT	OK	071
494579	MURPHY	KS	191	192479	DILWORTH DISTRICT	OK	071
508672	NIOTAZE	KS	019	337873	HULAH NORTH	OK	113
538159	PANOMA GAS AREA	KS	129	295545	GUYMON-HUGOTON GAS AREA	OK	139
538159	PANOMA GAS AREA	KS	189	295545	GUYMON-HUGOTON GAS AREA	OK	139
551823	PERU-SEDAN	KS	019	196518	DOMES POND CREEK	OK	113
551823	PERU-SEDAN	KS	019	721307	TURKEY CREEK	OK	113
626549	SALT FORK	KS	007	234529	FALKNER NE	OK	151
626549	SALT FORK	KS	007	776608	WOLGAMOTT	OK	151
626549	SALT FORK	KS	007	786380	YELLOWSTONE SE	OK	151
663479	SNAKE CREEK	KS	025	145478	CLARK CREEK EAST	OK	059
696659	TALOGA	KS	129	122668	CARTHAGE GAS AREA	OK	139
696659	TALOGA	KS	129	244482	FLATS NW	OK	139
706704	THREE STAR	KS	175	289267	GREENOUGH WEST	OK	007
723065	TUTTLE SE	KS	033	429790	LOVEDALE NW	OK	059
724826	TYRO	KS	125	116623	CANARY	OK	105
724826	TYRO	KS	125	116623	CANARY	OK	147
766989	WIDE AWAKE	KS	175	295545	GUYMON-HUGOTON GAS AREA	OK	139
766989	WIDE AWAKE	KS	189	295545	GUYMON-HUGOTON GAS AREA	OK	139
008368	WILLTEX SE	KS	077	435614	LYLE NW	OK	053
776608	WOLGAMOTT	KS	007	234529	FALKNER NE	OK	151
776608	WOLGAMOTT	KS	007	776608	WOLGAMOTT	OK	151
786333	YELLOWSTONE NORTH	KS	033	786302	YELLOWSTONE	OK	151

**KENTUCKY & TENNESSEE**

004672	BEATY	KY	053	677755	STATIC	TN	137
--------	-------	----	-----	--------	--------	----	-----

**KENTUCKY & VIRGINIA**

011711	ELKHORN CITY BS EAST	KY	195	012915	BREAKS-HAYSI	VA	027
005786	WOODMAN EAST	KY	195	008403	HURLEY	VA	027

**KENTUCKY & WEST VIRGINIA**

076961	BOARD TREE	KY	195	271983	GILBERT	WV	059
010687	BUSKIRK NORTH	KY	195	440775	MAGNOLIA	WV	059
014094	FALLSBURG CONSOL	KY	127	429046	LOUISA	WV	099
429046	LOUISA	KY	127	429046	LOUISA	WV	099
005786	WOODMAN EAST	KY	195	271983	GILBERT	WV	059
010881	ZELDA	KY	127	250140	FORT GAY-HUBBARDSTOWN	WV	099

**LOUISIANA & FEDERAL OFFSHORE - LOUISIANA**

803002	BAY MARCHAND BLK 2	LA05	990	803002	BAY MARCHAND BLK 2	LA00	995
803002	BAY MARCHAND BLK 2	LA00	995	803002	BAY MARCHAND BLK 2	LA05	990
810053	BRETON SOUND BLK 53	LA05	990	810053	BRETON SOUND BLK 53	LA00	995
810053	BRETON SOUND BLK 53	LA00	995	810053	BRETON SOUND BLK 53	LA05	990
159661	COON POINT	LA05	990	159661	COON POINT	LA00	995
159661	COON POINT	LA00	995	159661	COON POINT	LA05	990
842016	GRAND ISLE BLK 16	LA05	990	842016	GRAND ISLE BLK 16	LA00	995
842016	GRAND ISLE BLK 16	LA00	995	842016	GRAND ISLE BLK 16	LA05	990
842018	GRAND ISLE BLK 18	LA05	990	842018	GRAND ISLE BLK 18	LA00	995
842018	GRAND ISLE BLK 18	LA00	995	842018	GRAND ISLE BLK 18	LA05	990
842025	GRAND ISLE BLK 25	LA05	990	842025	GRAND ISLE BLK 25	LA00	995
842025	GRAND ISLE BLK 25	LA00	995	842025	GRAND ISLE BLK 25	LA05	990
413824	LIGHTHOUSE POINT	LA05	990	413824	LIGHTHOUSE POINT	LA00	995
413824	LIGHTHOUSE POINT	LA00	995	413824	LIGHTHOUSE POINT	LA05	990
866151	MAIN PASS BLK 151	LA00	995	866074	MAIN PASS BLK 74	LA05	990
866006	MAIN PASS BLK 6	LA05	990	866006	MAIN PASS BLK 6	LA00	995
866006	MAIN PASS BLK 6	LA00	995	866006	MAIN PASS BLK 6	LA05	990
866069	MAIN PASS BLK 69	LA05	990	866069	MAIN PASS BLK 69	LA00	995
866069	MAIN PASS BLK 69	LA00	995	866069	MAIN PASS BLK 69	LA05	990

**Table 5. Fields Located in Multiple Jurisdictions (Continued)**

Field Code	Field Name	State Sub	County Code	Field Code	Field Name Across State Line	State Sub	County Code
866073	MAIN PASS BLK 73	LA00	995	866074	MAIN PASS BLK 74	LA05	990
866074	MAIN PASS BLK 74	LA05	990	866151	MAIN PASS BLK 151	LA00	995
866074	MAIN PASS BLK 74	LA05	990	866073	MAIN PASS BLK 73	LA00	995
894015	SHIP SHOAL BLK 15	LA05	990	894015	SHIP SHOAL BLK 15	LA00	995
894015	SHIP SHOAL BLK 15	LA00	995	894015	SHIP SHOAL BLK 15	LA05	990
894066	SHIP SHOAL BLK 66	LA05	990	894069	SHIP SHOAL BLK 69	LA00	995
894069	SHIP SHOAL BLK 69	LA00	995	894066	SHIP SHOAL BLK 66	LA05	990
894072	SHIP SHOAL BLK 72	LA05	990	894072	SHIP SHOAL BLK 72	LA00	995
894072	SHIP SHOAL BLK 72	LA00	995	894072	SHIP SHOAL BLK 72	LA05	990
909001	SOUTH PASS BLK 1	LA05	990	909001	SOUTH PASS BLK 1	LA00	995
909001	SOUTH PASS BLK 1	LA00	995	909001	SOUTH PASS BLK 1	LA05	990
909020	SOUTH PASS BLK 20	LA05	990	909020	SOUTH PASS BLK 20	LA00	995
909020	SOUTH PASS BLK 20	LA00	995	909020	SOUTH PASS BLK 20	LA05	990
909021	SOUTH PASS BLK 21	LA05	990	909021	SOUTH PASS BLK 21	LA00	995
909021	SOUTH PASS BLK 21	LA00	995	909021	SOUTH PASS BLK 21	LA05	990
909026	SOUTH PASS BLK 26	LA05	990	909026	SOUTH PASS BLK 26	LA00	995
909026	SOUTH PASS BLK 26	LA00	995	909026	SOUTH PASS BLK 26	LA05	990
909027	SOUTH PASS BLK 27	LA05	990	909027	SOUTH PASS BLK 27	LA00	995
909027	SOUTH PASS BLK 27	LA00	995	909027	SOUTH PASS BLK 27	LA05	990
909030	SOUTH PASS BLK 30	LA05	990	909030	SOUTH PASS BLK 30	LA00	995
909030	SOUTH PASS BLK 30	LA00	995	909030	SOUTH PASS BLK 30	LA05	990
909042	SOUTH PASS BLK 42	LA05	990	909042	SOUTH PASS BLK 42	LA00	995
909042	SOUTH PASS BLK 42	LA00	995	909042	SOUTH PASS BLK 42	LA05	990
909006	SOUTH PASS BLK 6	LA05	990	909061	SOUTH PASS BLK 61	LA00	995
909061	SOUTH PASS BLK 61	LA00	995	909006	SOUTH PASS BLK 6	LA05	990
913078	SOUTH PASS SA BLK 78	LA05	990	913078	SOUTH PASS SA BLK 78	LA00	995
913078	SOUTH PASS SA BLK 78	LA00	995	913078	SOUTH PASS SA BLK 78	LA05	990
929014	VERMILION BLK 14	LA05	990	929014	VERMILION BLK 14	LA00	995
929014	VERMILION BLK 14	LA00	995	929014	VERMILION BLK 14	LA05	990
929014	VERMILION BLK 14	LA00	995	929028	VERMILION BLK 28	LA05	990
929014	VERMILION BLK 14	LA00	995	929014	VERMILION BLK 14	LA05	990
929028	VERMILION BLK 28	LA05	990	929014	VERMILION BLK 14	LA00	995
935017	WEST CAMERON BLK 17	LA05	990	935017	WEST CAMERON BLK 17	LA00	995
935017	WEST CAMERON BLK 17	LA00	995	935017	WEST CAMERON BLK 17	LA05	990
935028	WEST CAMERON BLK 28	LA05	990	935028	WEST CAMERON BLK 28	LA00	995
935028	WEST CAMERON BLK 28	LA00	995	935028	WEST CAMERON BLK 28	LA05	990
935033	WEST CAMERON BLK 33	LA05	990	935033	WEST CAMERON BLK 33	LA00	995
935033	WEST CAMERON BLK 33	LA00	995	935033	WEST CAMERON BLK 33	LA05	990
935045	WEST CAMERON BLK 45	LA05	990	935045	WEST CAMERON BLK 45	LA00	995
935045	WEST CAMERON BLK 45	LA00	995	935045	WEST CAMERON BLK 45	LA05	990
935049	WEST CAMERON BLK 49	LA05	990	935049	WEST CAMERON BLK 49	LA00	995
935049	WEST CAMERON BLK 49	LA00	995	935049	WEST CAMERON BLK 49	LA05	990
942018	WEST DELTA BLK 18	LA05	990	942035	WEST DELTA BLK 35	LA00	995
942027	WEST DELTA BLK 27	LA05	990	942027	WEST DELTA BLK 27	LA00	995
942027	WEST DELTA BLK 27	LA00	995	942027	WEST DELTA BLK 27	LA05	990
942035	WEST DELTA BLK 35	LA00	995	942018	WEST DELTA BLK 18	LA05	990
942035	WEST DELTA BLK 35	LA00	995				
<b>LOUISIANA &amp; MISSISSIPPI</b>							
066415	BISLAND BAYOU	LA50	029	066415	BISLAND BAYOU	MS	001
228196	ESPERANCE POINT	LA50	029	228196	ESPERANCE POINT	MS	001
272479	GILES BEND	LA50	029	272479	GILES BEND	MS	001
499169	NATCHEZ FERRY	LA50	029	499169	NATCHEZ FERRY	MS	001
610201	RODNEY ISLAND	LA50	107	610201	RODNEY ISLAND	MS	063
<b>LOUISIANA &amp; FEDERAL OFFSHORE - OTHER GULF</b>							
933022	VIOSCA KNOLL BLK 22	LA00	995	886990	MOBILE BLK 990	OG00	995
<b>LOUISIANA &amp; TEXAS</b>							
011789	ALLIGATOR LAKE	LA10	011	011789	ALLIGATOR LAKE	TX30	351
053572	BELLE BOWER	LA50	031	053572	BELLE BOWER	TX60	365
058935	BETHANY-LONGSTREET	LA50	017	058904	BETHANY	TX60	365
111694	CADDO PINE ISLAND	LA50	017	447812	MARION COUNTY	TX60	315
290197	GREENWOOD-WASKOM	LA50	017	750612	WASKOM	TX60	365
423063	LOGANSPOUT	LA50	031	423063	LOGANSPOUT	TX60	365
426504	LONGWOOD	LA50	017	426504	LONGWOOD	TX60	203
469094	MERRYVILLE	LA10	011	469094	MERRYVILLE	TX30	351
554404	PHOENIX LAKE	LA10	019	554404	PHOENIX LAKE	TX30	361
609860	RODESSA	LA50	017	609860	RODESSA	TX60	067
609860	RODESSA	LA50	017	609860	RODESSA	TX60	315
622922	SABINE LAKE NORTH	LA10	023	622922	SABINE LAKE NORTH	TX30	361
659728	SKINNER LAKES	LA10	011	659728	SKINNER LAKES	TX10	351
<b>LOUISIANA &amp; FEDERAL OFFSHORE - TEXAS</b>							
852330	HIGH ISLAND EA SX BLK A330	LA50	995	852330	HIGH ISLAND EA SX BLK A330	TX00	995
852370	HIGH ISLAND EA SX BLK A370	LA50	995	852370	HIGH ISLAND EA SX BLK A370	TX00	995
890010	SABINE PASS BLK 10	LA00	995	890010	SABINE PASS BLK 10	TX00	995
890017	SABINE PASS BLK 17	LA00	995	890017	SABINE PASS BLK 17	TX00	995



**Table 5. Fields Located in Multiple Jurisdictions (Fields that cross State lines)**

Field Code	Field Name	State Sub	County Code	Field Code	Field Name Across State Line	State Sub	County Code
937663	WEST CAMERON SA BLK 663	LA00	995	937663	WEST CAMERON SA BLK 663	TX00	995
<b>MARYLAND &amp; PENNSYLVANIA</b>							
501504	NEGRO MOUNTAIN	MD	023	501504	NEGRO MOUNTAIN	PA	111
<b>MARYLAND &amp; WEST VIRGINIA</b>							
489401	MOUNTAIN LAKE PARK	MD	023	489401	MOUNTAIN LAKE PARK	WV	077
<b>MONTANA &amp; NORTH DAKOTA</b>							
127745	CEDAR CREEK	MT	025	127745	CEDAR CREEK	ND	011
208741	DWYER	MT	091	290538	GRENORA	ND	105
417792	LITTLE BEAVER	MT	025	127745	CEDAR CREEK	ND	011
417854	LITTLE BEAVER EAST	MT	025	127745	CEDAR CREEK	ND	011
481643	MONDAK WEST	MT	083	481635	MONDAK	ND	053
162240	WATERHOLE CREEK	MT	025	127993	CEDAR HILLS	ND	011
162240	WATERHOLE CREEK	MT	025	127993	CEDAR HILLS	ND	087
<b>MONTANA &amp; WYOMING</b>							
027150	ASH CREEK <INA>	MT	003	027150	ASH CREEK	WY	033
218981	CX	MT	003	016638	PRB COALBED	WY	033
218981	ELK BASIN	MT	009	218981	ELK BASIN	WY	029
255550	FRANNIE <INA>	MT	009	255550	FRANNIE	WY	029
<b>NEBRASKA &amp; WYOMING</b>							
620564	RUTH	NE	105	010510	LINDBERG EAST	WY	021
<b>NORTH DAKOTA &amp; SOUTH DAKOTA</b>							
333079	HORSE CREEK SOUTH	ND	011	465196	MEDICINE POLE HILLS SOUTH	SD	063
677538	STATE LINE	ND	011	677538	STATE LINE	SD	063
<b>NEW MEXICO &amp; TEXAS</b>							
076335	BLUITT	NM10	041	071406	BLEDSON	TX85	079
043752	BATTLEAXE	NM10	025	043752	BATTLEAXE	TX80	301
093727	BRONCO	NM10	025	093727	BRONCO	TX85	501
097881	BRUSHY DRAW	NM10	015	097881	BRUSHY DRAW	TX80	301
155832	COMANCHE STATELINE	NM10	025	137154	CHEYENNE	TX80	495
122296	CARTER SOUTH	NM10	025	122203	CARTER-NEW MEXICO <INA>	TX85	165
195898	DOLLARHIDE	NM10	025	195898	DOLLARHIDE	TX80	003
177830	D-K	NM10	025	702596	TEX-MEX	TX85	165
216935	EL MAR	NM10	025	216935	EL MAR	TX80	301
266363	GARRETT EAST	NM10	025	702658	TEX-PAC	TX85	165
325720	HOBBS EAST	NM10	025	325720	HOBBS EAST	TX85	165
334679	HOUSE	NM10	025	757983	WELTMER	TX85	165
420117	LITTMAN	NM10	025	420117	LITTMAN <INA>	TX80	003
420117	LITTMAN	NM10	025	420117	LITTMAN <INA>	TX85	165
451470	MASON NORTH	NM10	015	451470	MASON NORTH	TX80	301
451470	MASON NORTH	NM10	025	451470	MASON NORTH	TX80	301
590026	RED BLUFF	NM10	015	590026	RED BLUFF	TX80	301
597885	RHODES	NM10	025	636880	SCARBOROUGH	TX80	495
614390	ROSS DRAW	NM10	015	590026	RED BLUFF	TX80	301
636880	SCARBOROUGH	NM10	025	636880	SCARBOROUGH	TX80	495
677662	STATELINE	NM10	025	677662	STATELINE <INA>	TX80	003
748442	WANTZ	NM10	025	002448	STUMP	TX80	003
<b>NEW YORK &amp; PENNSYLVANIA</b>							
086938	BRADFORD	NY	009	086938	BRADFORD	PA	083
094130	BROOKFIELD	NY	101	094130	BROOKFIELD	PA	117
107176	BUSTI	NY	013	686683	SUGAR GROVE	PA	123
307722	HARRISON EAST	NY	101	307691	HARRISON	PA	105
442573	MALLORY	NY	009	759626	WEST BRANCH	PA	083
599404	RICHBURG	NY	003	652414	SHINGLEHOUSE	PA	105
599404	RICHBURG	NY	003	652414	SHINGLEHOUSE	PA	083
647971	SHARON	NY	003	652414	SHINGLEHOUSE	PA	105
675523	STAGECOACH	NY	107	675523	STAGECOACH	PA	015

**Table 5. Fields Located in Multiple Jurisdictions (Continued)**

Field Code	Field Name	State Sub	County Code	Field Code	Field Name Across State Line	State Sub	County Code
677538	STATE LINE	NY	003	677538	STATE LINE	PA	105
<b>OHIO &amp; PENNSYLVANIA</b>							
107011	BUSHNELL	OH	007	157832	CONNEAUT	PA	039
<b>OHIO &amp; WEST VIRGINIA</b>							
005001	ATHALIA	OH	087	340105	HUNTINGTON	WV	011
005001	ATHALIA	OH	087	340105	HUNTINGTON	WV	099
039505	BARLOW	OH	167	540174	PARKERSBURG	WV	107
054409	BELLS RUN	OH	167	674345	ST MARYS	WV	073
082830	BOSWORTH	OH	167	674345	ST MARYS	WV	073
005056	BRILLIANT	OH	081	686435	SUCKERROD	WV	009
104872	BURLINGTON	OH	013	276711	GLENN RUN	WV	069
005096	CHESIRE	OH	053	562837	POINT PLEASANT	WV	053
284927	GRANDVIEW	OH	167	056331	BENS RUN	WV	073
284927	GRANDVIEW	OH	167	056331	BENS RUN	WV	095
292584	GROUNDHOG CREEK	OH	105	292584	GROUNDHOG CREEK	WV	35
292584	GROUNDHOG CREEK	OH	105	602752	RIPLEY NORTH	WV	035
315775	HENDERSHOT	OH	167	077064	BOAZ	WV	107
407104	LEBANON	OH	105	502510	NEPTUNE	WV	035
420644	LIVERPOOL EAST	OH	029	136565	CHESTER-PUGTOWN	WV	029
430875	LOWER NEWPORT	OH	167	077064	BOAZ	WV	107
005882	MILE RUN	OH	167	077064	BOAZ	WV	107
005906	MOORES JUNCTION	OH	167	077064	BOAZ	WV	107
005945	NEWELL RUN	OH	167	674345	ST MARYS	WV	073
005968	OLIVE-MEIGS	OH	105	503688	NEW ENGLAND	WV	107
005980	PATTON RUN	OH	013	276711	GLENN RUN	WV	069
006036	PROCTORVILLE	OH	087	340105	HUNTINGTON	WV	011
006036	PROCTORVILLE	OH	087	340105	HUNTINGTON	WV	099
575633	PUTNAM	OH	009	503688	NEW ENGLAND	WV	107
006417	SHEETS RUN	OH	167	056331	BENS RUN	WV	095
006417	SHEETS RUN	OH	167	056331	BENS RUN	WV	073
658139	SISTERSVILLE	OH	111	658139	SISTERSVILLE	WV	095
691364	SUTTON	OH	105	503998	NEW HAVEN	WV	053
<b>OKLAHOMA &amp; TEXAS</b>							
036467	BALKO SOUTH	OK	007	011479	ALLEN-PARKER	TX95	357
116065	CAMRICK DISTRICT	OK	007	551389	PERRYTON NORTH	TX95	357
291499	GRIGGS SOUTH	OK	025	365433	JUDD	TX95	421
295669	GUYMON SOUTH	OK	139	324944	HITCHLAND WEST	TX95	195
295545	GUYMON-HUGOTON GAS AREA	OK	139	000333	TEXAS HUGOTON	TX95	195
295545	GUYMON-HUGOTON GAS AREA	OK	139	000333	TEXAS HUGOTON	TX95	421
302824	HANDY SE	OK	095	302824	HANDY SE	TX90	181
321565	HIGGINS SOUTH	OK	045	321565	HIGGINS SOUTH	TX95	295
321565	HIGGINS SOUTH	OK	045	321565	HIGGINS SOUTH	TX95	211
350269	IVANHOE	OK	007	247567	FOLLETT	TX95	295
423001	LOGAN SOUTH	OK	007	247567	FOLLETT	TX95	295
455562	MAYFIELD WEST	OK	009	475752	MILLS RANCH	TX95	483
480070	MOCANE-LAVERNE GAS AREA	OK	007	247567	FOLLETT	TX95	295
641879	SEAY	OK	067	482395	MONTAGUE COUNTY REGULAR	TX90	337
658325	SIVELLS BEND	OK	085	658325	SIVELLS BEND	TX90	097
<b>PENNSYLVANIA &amp; WEST VIRGINIA</b>							
007281	ASHTREE	PA	059	445595	MAPLE-WADESTOWN	WV	061
121862	CARSON	PA	007	267324	GAS VALLEY	WV	029
241424	FINLEY WEST	PA	059	441705	MAJORSVILLE	WV	051
241424	FINLEY WEST	PA	125	441705	MAJORSVILLE	WV	051
266518	GARRISON	PA	059	325192	HIXENBAUGH (CAPPO RUN)	WV	103
007381	HOOVERS RUN	PA	059	089511	BRAVE	WV	061
007381	HOOVERS RUN	PA	059	445595	MAPLE-WADESTOWN	WV	061
374107	KENDALL	PA	007	721803	TURKEYFOOT	WV	029
458484	MCCRACKEN	PA	059	004358	CAMERON-KAUSOOTH	WV	051
458484	MCCRACKEN	PA	059	608868	ROCKPORT	WV	051
489029	MOUNT MORRIS	PA	059	124404	CASSVILLE-BOWLBY	WV	061
489029	MOUNT MORRIS	PA	059	234157	FAIRVIEW-STATLER RUN-MT MO	WV	061
503770	NEW FREEPORT	PA	059	054502	BELLTON	WV	051
503770	NEW FREEPORT	PA	059	004358	CAMERON-KAUSOOTH	WV	051
503770	NEW FREEPORT	PA	059	607597	ROCK CAMP	WV	103
007450	POINT MARION	PA	059	124404	CASSVILLE-BOWLBY	WV	061
598846	RICH HILL	PA	059	441705	MAJORSVILLE	WV	051
007331	SHANNON RUN	PA	059	484038	MOORESVILLE	WV	061
662890	SMITHS FERRY	PA	007	662890	SMITHS FERRY	WV	029
721514	TURKEY FOOT	PA	125	721803	TURKEYFOOT	WV	029
765353	WHITELY CREEK	PA	059	124404	CASSVILLE-BOWLBY	WV	061
<b>TEXAS &amp; FEDERAL OFFSHORE - TEXAS</b>							
006222	BLOCK 23L	TX05	990	848022	HIGH ISLAND BLK 22	TX00	995
805438	BRAZOS BLK 438	TX05	990	805437	BRAZOS BLK 437	TX00	995
805479	BRAZOS BLK 479	TX05	990	805479	BRAZOS BLK 479	TX00	995
126721	CAVALLO	TX05	990	873527	MATAGORDA ISLAND BLK 527	TX00	995

**Table 5. Fields Located in Multiple Jurisdictions (Fields that cross State lines)**

Field Code	Field Name	State Sub	County Code	Field Code	Field Name Across State Line	State Sub	County Code
873519	MATAGORDA ISLAND BLK 519	TX05	990	873519	MATAGORDA ISLAND BLK 519	TX00	995
<b>UTAH &amp; WYOMING</b>							
002380	ANSCHUTZ RANCH EAST	UT	043	002380	ANSCHUTZ RANCH EAST	WY	041
091743	BRIDGER LAKE	UT	043	5213	GRAHAM RESERVOIR	WY	041
091743	BRIDGER LAKE	UT	043	009141	LUCKEY DITCH	WY	041
<b>VIRGINIA &amp; WEST VIRGINIA</b>							
008387	BERWIND	VA	185	061408	BIG CREEK	WV	047
277145	GLICK	VA	027	004501	ROCKRIDGE	WV	047
008403	HURLEY	VA	027	271983	GILBERT	WV	059

<INA> Inactive field.



**Table 5. Fields Located in Multiple Jurisdictions (Continued)**

Field Code	Field Name	State Sub	County Code	Field Code	Field Name Across State Line	State Sub	County Code
------------	------------	-----------	-------------	------------	------------------------------	-----------	-------------



**Table 6. Fields Not Officially Recognized by State Regulatory Agencies**

Alias Field	County Name	Valid Field Name	Field Code	Alias Field	County Name	Valid Field Name	Field Code
BOOS NORTH	JASPER	CLAY CITY CONSOL	146346	MASON	EFFINGHAM	IOLA CONSOL	347432
BOURBON NORTH	DOUGLAS	BOURBON CONSOL	083450	MAISON SOUTH	EFFINGHAM	IOLA CONSOL	347432
BOYLESTON	WAYNE	BOYLESTON CONSOL	086085	MAUD CENTRAL	WABASH	MAUD NORTH	453299
BOYLESTON CONSOL	WAYNE	CLAY CITY CONSOL	146346	MAUD CONSOL	WABASH	NEW HARMONY CONSOL	503874
BRIDGEPORT	LAWRENCE	LAWRENCE COUNTY DIVISION	405251	MAUD NORTH	WABASH	NEW HARMONY CONSOL	503874
BROWNS	EDWARDS	ALBION CONSOL	007790	MAUD WEST	WABASH	MAUD NORTH	453299
BROWNS SOUTH	WABASH	ALBION CONSOL	007790	MAUNIE	WHITE	MAUNIE SOUTH CONSOL	453764
BROWNSVILLE	EDWARDS	ALBION CONSOL	007790	MAUNIE WEST	WHITE	MAUNIE NORTH CONSOL	453733
BUCKHORN	WHITE	STOKES-BROWNSVILLE CONSOL	681692	MERRIAM	WAYNE	CLAY CITY CONSOL	146346
BUCKHORN EAST	BROWN	BUCKHORN CONSOL	011869	MITCHELL	EDWARDS	ELLERY CONSOL	220221
BURNT PRAIRIE	BROWN	BUCKHORN CONSOL	011869	CHRISTIAN	CHRISTIAN	MOUNT AUBURN CONSOL	488688
CALVIN	WHITE	GOLDENGATE CONSOL	278680	MOUNT AUBURN CENTRAL	CHRISTIAN	MOUNT AUBURN CONSOL	488688
CALVIN NORTH	WHITE	PHILLIPSTOWN CONSOL	554218	MOUNT AUBURN EAST	WABASH	NEW HARMONY CONSOL	503874
CANTRELL	WHITE	PHILLIPSTOWN CONSOL	554218	MT CARMEL WEST	WABASH	NEW HARMONY CONSOL	503874
CANTRELL CONSOL	HAMILTON	CANTRELL CONSOL	181111	MT ERIE	CLAY	CLAY CITY CONSOL	146346
CANTRELL NORTH	HAMILTON	DALE CONSOL	178729	MT ERIE SOUTH	WAYNE	CLAY CITY CONSOL	146346
CANTRELL SOUTH	HAMILTON	DALE CONSOL	178729	NEW HARMONY	WAYNE	CLAY CITY CONSOL	146346
CHAPMAN	HAMILTON	CANTRELL CONSOL	181111	NEW HAVEN	WHITE	NEW HARMONY CONSOL	503874
CHRISTOPHER	CRAWFORD	MAIN CONSOL	441550	NEW HAVEN NORTH	WHITE	NEW HAVEN CONSOL	504029
CISNE	FRANKLIN	SESSER CONSOL	644762	NEW HAVEN WEST	GALLATIN	CONCORD EAST CONSOL	157119
CISNE NORTH	WAYNE	CLAY CITY CONSOL	146346	NEW HEBRON	GALLATIN	INMAN EAST CONSOL	346998
CLARK	WAYNE	CLAY CITY CONSOL	146346	NEW MEMPHIS	CRAWFORD	MAIN CONSOL	441550
CLAY CITY NORTH	CLARK	CLARK COUNTY DIVISION	145416	NEW MEMPHIS EAST	WASHINGTON	CLINTON	011811
COIL NORTH	CLAY	CLAY CITY CONSOL	146346	NEW MEMPHIS NORTH	CLINTON	OKAWVILLE NORTH CONSOL	521407
CONCORD CENTRAL	WAYNE	ORCHARDVILLE CONSOL	000758	NOBLE	CLAY	NEW MEMPHIS CONSOL	011811
CONCORD EAST	WHITE	CONCORD SOUTH CONSOL	157212	NOBLE	RICHLAND	CLAY CITY CONSOL	146346
CONCORD NORTH	WHITE	CONCORD EAST CONSOL	157119	NOBLE NORTH	RICHLAND	CLAY CITY CONSOL	146346
CONCORD SOUTH	WHITE	CONCORD CONSOL	157028	NOBLE SOUTH	RICHLAND	CLAY CITY CONSOL	146346
CONCORD SOUTH CONSOL	WHITE	CONCORD SOUTH CONSOL	157212	NORRIS CITY	WHITE	ROLAND CONSOL	611069
COOKS MILL EAST	WHITE	HERALD CONSOL	317480	NORTH CITY	FRANKLIN	CHRISTOPHER	141773
COOKS MILL NORTH	COLES	COOKS MILLS CONSOL	159258	OBLONG	CRAWFORD	MAIN	441519
COOKS MILLS	COLES	COOKS MILLS CONSOL	159258	OKAWVILLE NORTH	WASHINGTON	OKAWVILLE NORTH CONSOL	521407
COOKS MILLS CONSOL	COLES	COOKS MILLS CONSOL	159258	OLNEY EAST	WASHINGTON	OLNEY CONSOL	524657
COTTONWOOD	DOUGLAS	COOKS MILLS CONSOL	159258	ORCHARDVILLE	WAYNE	ORCHARDVILLE CONSOL	000758
COTTONWOOD NORTH	GALLATIN	HERALD CONSOL	317480	PARKER	CRAWFORD	MAIN CONSOL	441550
COVINGTON	GALLATIN	HERALD CONSOL	317480	PARKERSBURG	RICHLAND	PARKERSBURG CONSOL	540205
COVINGTON EAST	WAYNE	BOYLESTON CONSOL	086085	PARKERSBURG NORTH	RICHLAND	PARKERSBURG CONSOL	540205
COWLING	WAYNE	CLAY CITY CONSOL	146346	PASSPORT	CLAY	INGRAHAM CONSOL	005797
DEAD RIVER	EDWARDS	NEW HARMONY CONSOL	503874	PATTON WEST	WABASH	ALLENDALE CONSOLIDATED	011579
DIVIDE EAST	WHITE	NEW HAVEN CONSOL	504029	PHILLIPSTOWN	WHITE	PHILLIPSTOWN CONSOL	554218
DIVIDE WEST	JEFFERSON	DIVIDE CONSOL	193502	PHILLIPSTOWN SOUTH	WHITE	PHILLIPSTOWN CONSOL	554218
DIX	JEFFERSON	DIVIDE CONSOL	193502	RINARD	WAYNE	RINARD CONSOL	000785
DIX	JEFFERSON	SALEM CONSOL	625154	RINARD NORTH	WAYNE	RINARD CONSOL	000785
DUBOIS WEST	MARION	SALEM CONSOL	625154	ROBINSON	CRAWFORD	MAIN	441519
DUNDAS	WASHINGTON	DUBOIS CONSOL	204176	ROLAND CONSOL	CRAWFORD	DALE CONSOL	178729
DUNDAS CONSOL	RICHLAND	DUNDAS CONSOL	206098	RURAL HILL WEST	HAMILTON	CANTRELL CONSOL	181111
DUNDAS CONSOL	JASPER	CLAY CITY CONSOL	146346	SAILOR SPRINGS	CLAY	SAILOR SPRINGS CONSOL	624472
DUNDAS EAST	RICHLAND	CLAY CITY CONSOL	146346	SAILOR SPRINGS WEST	CLAY	SAILOR SPRINGS CONSOL	624472
DUNDAS EAST	JASPER	OLNEY CONSOL	524657	SALEM	CLAY	SALEM CONSOL	625154
DUNDAS EAST	RICHLAND	OLNEY CONSOL	524657	SAMSVILLE WEST	EDWARDS	MAPLE GROVE SOUTH CONSOL	000723
ELDORADO CENTRAL	SALINE	ELDORADO CONSOL	218392	SCHNELL SOUTH	CLAY	CLAY CITY CONSOL	146346
ELDORADO NORTH	SALINE	ELDORADO CONSOL	218392	SHELBYVILLE EAST	SHELBY	SHELBYVILLE CONSOL	649738
ELLERY CONSOL	EDWARDS	GOLDENGATE CONSOL	278680	SICILY	CHRISTIAN	WEST FRANKFORT CONSOL	759750
ELLERY CONSOL	WAYNE	GOLDENGATE CONSOL	278680	SIGGINS	CLARK	CLARK COUNTY DIVISION	145416
ELLERY WEST	WAYNE	ELLERY CONSOL	220221	SIGGINS	CUMBERLAND	CLARK COUNTY DIVISION	145416
ENTERPRISE	CLAY	CLAY CITY CONSOL	146346	SIMS	WAYNE	JOHNSONVILLE CONSOL	362355
ENTERPRISE	WAYNE	CLAY CITY CONSOL	146346	SIMS NORTH	WAYNE	JOHNSONVILLE CONSOL	362355
ENTERPRISE WEST	CLAY	CLAY CITY CONSOL	146346	SLAPOUT	MARION	EXCHANGE NORTH CONSOL	231978
ENTERPRISE WEST	WAYNE	CLAY CITY CONSOL	146346	SORENTO SOUTH	BOND	SORENTO CONSOL	666145
EPWORTH CONSOL	WAYNE	STORMS CONSOL	682994	SPRINGFIELD	HAMILTON	BUNGA CONSOL	153105
EPWORTH EAST	WHITE	EPWORTH CONSOL	226824	ST FRANCISVILLE	LAWRENCE	LAWRENCE COUNTY DIVISION	405251
FAIRFIELD	WAYNE	CLAY CITY CONSOL	146346	STANFORD	CLAY	CLAY CITY CONSOL	146346
FAIRFIELD EAST	WAYNE	CLAY CITY CONSOL	146346	STANFORD SOUTH	CLAY	CLAY CITY CONSOL	146346
FLANAGAN	HAMILTON	DALE CONSOL	178729	STANFORD WEST	CLAY	CLAY CITY CONSOL	146346
FLAT ROCK	CRAWFORD	MAIN CONSOL	441550	STOKES-BROWNSVILLE CONSOL	WHITE	IRON CONSOL	348533
FLORA	CLAY	SAILOR SPRINGS CONSOL	624472	STORMS	WHITE	STORMS CONSOL	682994
FREEBURG SOUTH	ST CLAIR	FREEBURG	256635	TOLIVER	CLAY	HORD SOUTH CONSOL	323292
FRIENDSVILLE	WABASH	NEW HARMONY CONSOL	503874	TRUMBULL WEST	WHITE	TRUMBULL CONSOL	719408
FRIENDSVILLE SOUTH	WABASH	NEW HARMONY CONSOL	503874	WEST END	HAMILTON	DALE CONSOL	178729
GALLAGHER	RICHLAND	CALHOUN CONSOL	113151	WEST END	SALINE	DALE CONSOL	178729
GARDS POINT NORTH	WABASH	GARDS POINT CONSOL	265642	WEST FRANKFORT SOUTH	FRANKLIN	WEST FRANKFORT	254937
GEFF	WAYNE	CLAY CITY CONSOL	146346	WESTFIELD	CLARK	CLARK COUNTY DIVISION	145416
GEFF WEST	WAYNE	CLAY CITY CONSOL	146346	WESTFIELD	COLES	CLARK COUNTY DIVISION	145416
GOLDENGATE	WAYNE	GOLDENGATE CONSOL	278680	WILLIAMS	JEFFERSON	WILLIAMS CONSOL	769779
GOLDENGATE WEST	WAYNE	GOLDENGATE NORTH CONSOL	278742	WILLIAMS SOUTH	JEFFERSON	WILLIAMS CONSOL	769779
GRAYVILLE	WHITE	ROLAND CONSOL	611069	WILLOW HILL	WABASH	WILLOW HILL CONSOL	770833
GRAYVILLE	EDWARDS	PHILLIPSTOWN CONSOL	554218	WILLOW HILL CONSOL	JASPER	CLAY CITY CONSOL	146346
GRAYVILLE WEST	WHITE	PHILLIPSTOWN CONSOL	554218	WILLOW HILL EAST	JASPER	CLAY CITY CONSOL	146346
GRIFFIN	WHITE	ALBION CONSOL	007790	WILLOW HILL NORTH	JASPER	WILLOW HILL CONSOL	770833
HARDINVILLE	WABASH	KEANSBURG CONSOL	371565	WOBURN	BOND	WOBURN CONSOL	775833
HELENA	CRAWFORD	MAIN	441519	WOBURN SOUTH	BOND	WOBURN CONSOL	775833
HERALD EAST	LAWRENCE	RUARK WEST CONSOL	617743	YORK	CLARK	CLARK COUNTY DIVISION	145416
HERALD NORTH	WHITE	CONCORD SOUTH CONSOL	157212				
HOOSIER	WHITE	STORMS CONSOL	682994				
HOOSIER NORTH	CLAY	BIBLE GROVE CONSOL	060354				
HUNT CITY SOUTH	CLAY	BIBLE GROVE CONSOL	060354				
INGRAHAM	JASPER	CLAY CITY CONSOL	146346				
INGRAHAM WEST	CLAY	INGRAHAM CONSOL	005797				
INMAN	GALLATIN	BIBLE GROVE CONSOL	060354				
INMAN CENTRAL	GALLATIN	INMAN WEST CONSOL	347122				
INMAN NORTH	GALLATIN	INMAN WEST CONSOL	347122				
INMAN SOUTH	GALLATIN	INMAN WEST CONSOL	347122				
INMAN WEST	GALLATIN	INMAN WEST CONSOL	347122				
IRON	WHITE	IRON CONSOL	348533				
IRON CONSOL	WHITE	ROLAND CONSOL	611069				
JOHNSON NORTH	CLARK	CLARK COUNTY DIVISION	145416				
JOHNSON SOUTH	CLARK	CLARK COUNTY DIVISION	145416				
JOHNSONVILLE	WAYNE	JOHNSONVILLE CONSOL	362355				
JUNCTION CITY SOUTH	MARION	JUNCTION CITY CONSOL	366301				
KEANSBURG CONSOL	WABASH	NEW HARMONY CONSOL	503874				
KINCAID	CHRISTIAN	KINCAID CONSOL	379153				
LANCASTER NORTH	LAWRENCE	RUARK WEST CONSOL	617743				
LANCASTER WEST	EDWARDS	BERRYVILLE CONSOL	058315				
LAWRENCE	WABASH	BERRYVILLE CONSOL	058315				
LAWRENCE	CRAWFORD	LAWRENCE COUNTY DIVISION	405251				
LAWRENCE	LAWRENCE	LAWRENCE COUNTY DIVISION	405251				
LEECH	WAYNE	LEECH CONSOL	407910				
LEECH CONSOL	WAYNE	GOLDENGATE CONSOL	278680				
LIBERTY WEST	JASPER	CLAY CITY CONSOL	146346				
LIBERTY WEST	RICHLAND	CLAY CITY CONSOL	146346				
MAHOMET	CHAMPAIGN	MANLOVE	009843				
MAIN	CRAWFORD	MAIN CONSOL	441550				
MAPLE GROVE	EDWARDS	MAPLE GROVE CONSOL	445301				
MAPLE GROVE EAST	EDWARDS	PARKERSBURG CONSOL	540205				
MAPLE GROVE SOUTH	EDWARDS	MAPLE GROVE SOUTH CONSOL	000723				
MARTINSVILLE	CLARK	CLARK COUNTY DIVISION	145416				
				<b>INDIANA</b>			
				ARTHUR	PIKE	OAKLAND CITY CONSOL (NEW)	517530
				BARRETT-MITCHELL	GIBSON	BARRETT-MITCHELL CONSOL	040590
				BARRETT-MITCHELL CONSOL	GIBSON	FRANCISCO SOUTH CONSOL	254341
				BARRETT-MITCHELL EAST	GIBSON	FRANCISCO SOUTH CONSOL	254341
				BARRETT-MITCHELL NORTH	GIBSON	BARRETT-MITCHELL CONSOL	040590
				BARRETT-MITCHELL SOUTH	GIBSON	MACSON CONSOL	012000
				BEAMAN EAST	KNOX	BEAMAN EAST CONSOL	048488
				BEAMAN SOUTH	KNOX	BEAMAN EAST CONSOL	048488
				BIRDSEYE (NEW)	CRAWFORD	BIRDSEYE	065655
				BIRDSEYE (NEW)	DUBOIS	BIRDSEYE	065655
				BIRDSEYE EAST	CRAWFORD	BIRDSEYE (NEW)	065702
				BLACK RIVER	POSEY	BLACK RIVER CONSOL	068554
				BUCKSKIN WEST	GIBSON	WHEATONVILLE CONSOL	762649
				BUFKIN	POSEY	CABORN CONSOL	111167
				CABORN	POSEY	CABORN CONSOL	111167
				CABORN SOUTH	POSEY	CABORN CONSOL	111167
				CATHLINET	POSEY	ST THOMAS CONSOL	674903
				CLAYPOLE HILLS	KNOX	CLAYPOLE HILLS CONSOL	146749
				COLLEGE	POSEY	COLLEGE CONSOL	153430
				COLLEGE NORTH	POSEY	COLLEGE CONSOL	153430
				CORY	CLAY	CORY CONSOL	163102
				CORY WEST	CLAY	CORY CONSOL	163102
				CRUNK SOUTH	POSEY	LAMOTT CONSOL	399764
				CYRESS	VANDERBURGH	VAUGHN CONSOL	734340
				DEAD RIVER	KNOX	MT CARMEL CONSOL	490363
				DODDS BRIDGE (DEEP)	POSEY	NEW HAVEN CONSOL	504029
				DOE RUN	SULLIVAN	DODDS BRIDGE	194507
				EDWARDS	HARRISON	LACONIA	393595
				ENTERPRISE	SULLIVAN	SULLIVAN CONSOL	687396
					SPENCER	ROCKPORT CONSOL	608899





**Table 6. Fields Not Officially Recognized by State Regulatory Agencies**

Alias Field	County Name	Valid Field Name	Field Code	Alias Field	County Name	Valid Field Name	Field Code
BEAVER NW	BARTON	HALL-GURNEY	300034	CHEYENNE EAST	BARTON	CHEYENNE	137154
BECKER	ELLSWORTH	HEIKEN	314003	CHEYENNE GAP	OSBORNE	SIGLE NORTH	014859
BECKMAN EAST	PHILLIPS	BECKMAN	050937	CHEYENNE VIEW NORTH	BARTON	CHEYENNE VIEW	137495
BECKMAN SOUTH	PHILLIPS	BECKMAN	050937	CHITWOOD NE	PRATT	CUNNINGHAM	174542
BELPRE	EDWARDS	WIL	767361	CHRISTINA	ELLIS	EMMERAM NE	224003
BELPRE SW	EDWARDS	WIL	767361	CLARENCE NW	BARTON	CLARENCE	145013
BELSLEY	SUMNER	ANSON SE	019849	CLARENCE SE	BARTON	CLARENCE	145013
BEMIS SOUTH	ELLIS	BEMIS-SHUTTS	055153	CLARENCE SOUTH	BARTON	CLARENCE	145013
BEMIS-SHUTTS WEST	ELLIS	BURNETT	105151	CLARK	COWLEY	ROCK	607566
BENSON	RUSSELL	GORHAM	281563	CLAWSON	BARTON	SILICA	655690
BENSON SE	PAWNEE	BENSON	056362	CLEAR LAKE	KEARNY	PANOMA GAS AREA	538159
BENSON SOUTH	PAWNEE	BENSON SE	056455	CLW-MISSISSIPPI	EDWARDS	CLW	110513
BERGKAMP	COWLEY	MCKAY	461150	COLLIER FLATS SOUTH	COMANCHE	COLLIER FLATS	153957
BERGKAMP NW	COWLEY	MCKAY	461150	COLONY	ANDERSON	COLONY-WELDA	154670
BERLAND	ROOKS	MARCOTTE	446479	CONDIT	SEWARD	EVALYN-CONDIT	230521
BERLAND NE	ROOKS	BERLAND	057416	COOK	RUSSELL	GORHAM	281563
BERLAND NORTH	ROOKS	MARCOTTE NORTH	446510	COONS	MCPHERSON	RITZ-CANTON	603558
BERLAND NW	ROOKS	BERLAND	057416	COOPER NORTH	GRAHAM	COOPER	159723
BERLAND SOUTH	ROOKS	MARCOTTE	446479	COPELAND	STAFFORD	STAFF-COPELAND	384881
BERLAND SW	ROOKS	MARCOTTE	446479	COTTON SOUTH	TREGO	COTTON	163846
BERRICK	RUSSELL	HALL-GURNEY	300034	COUCH	COWLEY	FOX-BUSH-COUCH	253209
BERSCHIEDT	PAWNEE	CARPENTER	121242	CRAM	RUSSELL	GORHAM	281563
BERTHOLF	KINGMAN	SPIVEY-GRABS	669927	CRANE	COWLEY	GRAHAM	283718
BETT	RUSSELL	TRAPP	715905	CRAVENS	STAFFORD	NEOLA	502417
BIDDLE NW	COWLEY	BIDDLE	060571	CRESS	ELLIS	BEMIS-SHUTTS	055153
BIDDLE NW (NEW)	COWLEY	BIDDLE	060571	CROCKER	GRAHAM	CROKER	010069
BIDDLE WEST	COWLEY	BIDDLE	060571	CRYSTAL SPRINGS	HARPER	CRYSTAL SPRINGS SE	173588
BIEBERLE	BARTON	ST PETER	674886	CULLISON TOWNSITE	PRATT	CULLISON WEST	174139
BIG CREEK	RUSSELL	GORHAM	281563	CURTIS SOUTH	STAFFORD	CURTIS	174945
BIG CREEK SOUTH	RUSSELL	BIG CREEK	061408	CURTIS WEST	STAFFORD	SMALLWOOD	661991
BINDLEY EAST	HODGEMAN	BINDLEY	064979	DALLAS WEST	JOHNSON	DALLAS	178946
BINGHAM	RICE	CHASE-SILICA	134395	DAMME NE	FINNEY	DAMME	179349
BIRD	BARTON	OTIS-ALBERT	530307	DAMME SOUTH	FINNEY	DAMME	179349
BLOOMER EAST	ELLSWORTH	KRAFT-PRUSA EAST	386850	DARLAND	ROOKS	NETTIE	502758
BLOOMINGDALE	BARTON	AMES NW	015974	DARTMOUTH	BARTON	FORT ZARAH	251504
BLUNK	BARBER	AETNA GAS AREA	004828	DARTMOUTH NW	BARTON	FORT ZARAH	251504
BLUNK SOUTH	BARBER	AETNA GAS AREA	004628	DAVID NW	COWLEY	DAVID	181891
BOGGS	BARBER	MEDICINE LODGE	464971	DAVID SOUTH	COWLEY	DAVID	181891
BOGGS SOUTH	BARBER	BOGGS	077777	DAVIS RANCH EAST	WABAUNSEE	DAVIS RANCH	182449
BOLINGER	KINGMAN	BROADWAY	093293	DAYTON NORTH	PHILLIPS	HUFFSTUTTER	337377
BOLLINGER	KINGMAN	BROADWAY	093293	DAYTON SOUTH	PHILLIPS	DAYTON	183100
BORNHOLDT	RICE	BORNHOLDT	082117	DECKER	HARVEY	GRABER	282881
BOOS	ELLIS	WHEATLAND SOUTH	762556	DELLA	PHILLIPS	SLINKER	661340
BORCHERS-BESSMER	MEADE	BORCHERS	001921	DEMOSS	BUTLER	KEIGHLEY	172030
BORNHOLDT	MCPHERSON	WELCH-BORNHOLDT	756247	DENSMORE EAST	NORTON	DENSMORE	188456
BORNHOLDT	RICE	WELCH-BORNHOLDT	756247	DEWERFF	BARTON	ROLLING GREEN EAST	611441
BOWMAN	RICE	SILICA	655690	DEYOUNG	GRAHAM	COOPER	159723
BOWMAN NORTH	RICE	MANSZ	444619	DICKINSON	COWLEY	TREES	176432
BOY	RICE	BELL	053169	DICKMAN SOUTH	COWLEY	NESS	001395
BRADBRIDGE SW	EDWARDS	BRADBRIDGE	086690	DIETER	SALINE	SALINA SOUTH	625464
BRADFIELD NW	LYON	BRADFIELD	086876	DILLNER	RUSSELL	GORHAM	281563
BRADSHAW	HAMILTON	BRADSHAW GAS AREA	087820	DILLNER NW	DILLSELL	GORHAM	281563
BRAINERD	BUTLER	POTWIN	568882	DINKEL	ELLIS	CATHARINE SOUTH	126047
BRANDENSTEIN	RICE	SILICA	655690	DOBBS	MARION	LOST SPRINGS	428581
BRAUN	ELLIS	AIR BASE	005682	DOLES PARK	MARION	BITIKOFER NORTH	066988
BREFORD	BARTON	BLOOMER	074227	DOLES PARK	MCPHERSON	BITIKOFER NORTH	066988
BREFORD	ELLSWORTH	BLOOMER	074227	DOPITA SE	ROOKS	DOPITA	194779
BREFORD SOUTH	ELLSWORTH	BLOOMER	069646	DORAN	RICE	SILICA	655690
BREFORD SW	BARTON	KRAFT-PRUSA	386819	DORAN WEST	RICE	SILICA	655690
BRIGHT NORTH	NESS	BRIGHT	091960	DORR SOUTH	ROOKS	DORR	198285
BRILEY	COWLEY	NIGGER CREEK	508269	DRACH NW	STAFFORD	GATES SOUTH	267603
BRUMLEY WEST	SEDGWICK	BRUMLEY	096982	DRIFTWOOD	BARBER	BOGGS SW	077839
BRUNDAGE	FAIRPORT	FAIRPORT	233909	DUBOIS EAST	HARVEY	DUBOIS	204114
BRUNDAGE SOUTH	RUSSELL	FAIRPORT	233909	DUBOIS NORTH	HARVEY	DUBOIS	204114
BRUNO NE	MEADE	BRUNO	097385	DUGGAN	STAFFORD	SAND HILLS	630052
BRYAN NW	GRAHAM	BRYAN NORTH	098222	DUMBLER	RUSSELL	GORHAM	281563
BRYANT	GRAHAM	CHASE-SILICA	134395	DURAND	WOODSON	OWL CREEK	532415
BRYANT	PAWNEE	STEFFEN SOUTH	678995	DUSENBERRY	HARPER	GRABS SOUTH	283129
BRYANT SE	BARTON	CHASE-SILICA	134395	DUSENBERRY NORTH	HARPER	GRABS	282974
BRYANT SE	PAWNEE	STEFFEN SOUTH	678995	DYAL	SUMNER	MURPHY	494579
BUCKBEE	BARTON	CHASE-SILICA	134395	DYMOND	RICE	BULL CREEK	102516
BUCKBEE SOUTH	BARTON	BUCKBEE SW	099974	EAGLE CREEK	ROOKS	MARCOTTE	446479
BUCKBEE SW	BARTON	WORKMAN NW	779181	EASUM	MEADE	ANGELL	018547
BUFFALO	WILSON	BUFFALO-VILAS	101834	EBERHARDT WEST	BARTON	LANTERMAN	401841
BUFFALO	WOODSON	BUFFALO-VILAS	101834	EDEN VALLEY	STAFFORD	PUNDSACK	574982
BUNSELMAYER	STAFFORD	GATES	209475	EDGAR EAST	EDGAR	EDGAR	213584
BURDEN EAST	COWLEY	BURDEN	103911	EDNA	LABETTE	FRASIER	255736
BURK	MCPHERSON	GEOROB	270014	EDSTAFF	EDWARDS	WIL	767361
BURMEISTER	BARTON	CHASE-SILICA	134395	EDSTAFF NW	EDWARDS	BELPRE	054781
BURNETT	ELLIS	BEMIS-SHUTTS	055153	EDWARDS	ELLSWORTH	GENESE-EDWARDS	269208
BURNETT NW	ELLIS	BEMIS-SHUTTS	055153	EDWARDS	RICE	GENESE-EDWARDS	269208
BURNETT SW	ELLIS	BEMIS-SHUTTS	055153	EDWARDS NORTH	ELLSWORTH	EDWARDS	215299
BURRTON NORTH	HARVEY	BURRTON NE	106453	EDWARDS NORTH	RICE	EDWARDS	215299
BUSHTON	ELLSWORTH	HEIKEN	314008	EHLI	BARTON	BEAVER	049666
BUTWICK NE	BUTLER	BUTWICK	108127	EHRlich	RUSSELL	HALL-GURNEY	300034
BYERLY NORTH	GREELY	BYERLY	108864	EICHMAN	RUSSELL	TRAPP	715905
BYERS	COWLEY	GUTHRIE	295173	ELBING WEST	BUTLER	PAULSON NE	543770
CAIRO	PRATT	CUNNINGHAM	174542	ELLIS NE	ELLIS	ELLIS	220624
CALF CREEK NORTH	RICE	ORTH WEST	528943	ELLIS SOUTH	TREGO	ELLIS	220624
CALVARY CREEK	CLARK	CAVALRY CREEK	126760	ELLSMORE	ALLEN	ELLSMORE SHOESTRING	222980
CANEMA	BARBER	TRAFFAS	715130	ELM CREEK	ROOKS	DOPITA	194779
CANNON	ELLSWORTH	ELLSWORTH	221145	ELM CREEK WEST	ROOKS	ELM CREEK	221275
CANTON EAST	MCPHERSON	BITIKOFER NORTH	066988	ELMORE WEST	ALLEN	ELLSMORE WEST	223011
CAR WEST	RICE	CAR SW	119304	ELRICK EAST	GRAHAM	ELRICK	222422
CARMI	PRATT	IUKA-CARMI	349959	ELRICK NE	GRAHAM	ELRICK	222422
CARPENTER NORTH	PAWNEE	CARPENTER	121242	ELRICK NW	GRAHAM	ELRICK	222422
CARPENTER SE	EDWARDS	CARPENTER	121242	ELRU WEST	ELLIS	ZIMM (NEW)	791858
CARPENTER SE	PAWNEE	CARPENTER	121242	ELY	RUSSELL	TRAPP	715905
CARPENTER WEST	PAWNEE	CARPENTER	121242	EMBRY EAST	EDWARDS	EMBRY	223445
CARRROLL NORTH	BARTON	CAPITOL VIEW	118793	EMERY	ROOKS	DOPITA EAST	197510
CARVER-ROBBINS NE	PRATT	CARVER-ROBBINS	123102	EMORY	ROOKS	EMORY	223646
CASLEY	KINGMAN	BROADWAY	093293	ENGLAND	RICE	WHERRY	763114
CATHARINE EAST	ELLIS	CATHARINE	125985	ENGLISH	EDWARDS	WIL	767361
CATHARINE SW	ELLIS	SUGARLOAF	686993	ERIC	STAFFORD	DELL EAST	187340
CEDARVALE SOUTH	CHAUTAUQUA	CEDARVALE	128582	ERNA WEST	BARTON	MERTEN NE	469249
CENTENNIAL	COWLEY	GRAHAM	283718	ERWAY	ROOKS	KRUSE	388028
CENTENNIAL NORTH	COWLEY	GRAHAM	283718	EUBANK EAST	HASKELL	EUBANK	229250
CENTER WEST	STEVENS	PANOMA GAS AREA	538159	EUBANK SE	HASKELL	EUBANK	229250
CERCANADA	OSKELL	CHIEF	109555	EUBANK SOUTH	HASKELL	EUBANK	229250
CHANCE EAST	PRATT	IUKA-CARMI	349959	EVALYN	SEWARD	EVALYN-CONDIT	230521
CHANDLER	ROOKS	JELINEK	357184	EVALYN SE	SEWARD	EVALYN	230490
CHANDLER WEST	ROOKS	JELINEK	357184	EVELEIGH	BARTON	BOYD	085558
CHANAY	DOUGLAS	CHANAY	010901	FABRICIUS SOUTH	GRAHAM	FABRICIUS	233134
CHANAY EAST	DOUGLAS	CHANAY EAST	011681	FAIR	RICE	BELL	053169
CHASE	RICE	CHASE-SILICA	134395	FAIRFIELD	RUSSELL	TRAPP	715905
CHAUTAUQUA	CHAUTAUQUA	PERU-SEDAN	551823	FAIRMONT	LEAVENWORTH	FAIRMOUNT	011400
CHERRYVALE	MONTGOMERY	COFFEYVILLE-CHERRYVALE	151353	FAIRMONT	WYANDOTTE	FAIRMOUNT	011400

**Table 6. Fields Not Officially Recognized by State Regulatory Agencies**

Alias Field	County Name	Valid Field Name	Field Code	Alias Field	County Name	Valid Field Name	Field Code
FAIRPORT SOUTH	RUSSELL	FAIRPORT	233909	HILDEBRAND	STAFFORD	STAFFORD	675275
FAIRVIEW SW	SEDGWICK	FAIRVIEW	233940	HILDEBRAND SOUTH	STAFFORD	HILDEBRAND	322371
FALER	RICE	TOBIAS	710340	HILGEM NORTH	REMO	HILGER	322557
FALER WEST	FALER	FALER	234405	HILLSBORO EAST	MARION	LOST SPRINGS	428581
FANNIE	KINGMAN	SPIVEY-GRABS-BASIL	669958	HILLTOP	COWLEY	MURPHY	494579
FARGO	GRAHAM	IRONCLAD	348781	HILLTOP	SUMNER	MURPHY	494579
FARLEY	BARBER	AETNA GAS AREA	004628	HISS NE	BARTON	HISS	324541
FARMINGTON NE	STAFFORD	FARMINGTON	236234	HISS WEST	BARTON	HISS SW	324696
FARMINGTON NORTH	STAFFORD	FARMINGTON	236234	HITTLE NORTH	COWLEY	DAVID	181891
FARMINGTON NW	STAFFORD	FARMINGTON	236234	HOAGLAND	WOODSON	WINTERSCHIED	774491
FARMINGTON WEST	STAFFORD	FARMINGTON	236234	HOFFSOMMER	MCPHERSON	GEOROB	270014
FELTES	BARTON	GATES	386819	HOISINGTON	BARTON	AINSWORTH SOUTH	005651
FELTES NORTH	BARTON	KRAFT-PRUSA	386819	HOISINGTON NORTH	BARTON	AINSWORTH SOUTH	005651
FELTES NW	BARTON	BEAVER	049666	HOLCOMB	FINNEY	HUGOTON GAS AREA	337780
FERGUSON EAST	ELK	FERGUSON	239327	HOLCOMB	KEARNY	HUGOTON GAS AREA	337780
FIKE	ROOKS	NYRA	515720	HOLCOMB	TREGO	WAKEENEY	745125
FINNUP	FINNEY	DAMME	179349	HOLLEY NW (OLD)	GRAHAM	HOLLEY	327983
FINNUP EAST	FINNEY	DAMME	179349	HOLLEY WEST	GRAHAM	HOLLEY	327983
FISCHER	ELLIS	FISHER	242048	HOLM	SALINE	SALEMSBORO	625371
FISCHER	STAFFORD	GATES	267479	HOLM NORTH	SALINE	SALEMSBORO	625371
FISCHER NW	STAFFORD	GATES	267479	HOLM SE	SALINE	SALEMSBORO	625371
FLAVIOUS	RUSH	FLAVIUS	002993	HOLTSBERG	HODGEMAN	HOLTZBERG	010940
FLAX SOUTH	TREGO	AGMAR	006992	HOLTSBERG SE	HODGEMAN	HOLTZBERG SE	010942
FOLEY	STAFFORD	MOODY	483201	HOLYROOD	ELLSWORTH	STRATMAN	006451
FOOS	NESS	RYERSEE	621549	HOMER	RUSSELL	HALL-GURNEY	300034
FOREST HILL	RUSSELL	HALL-GURNEY	300034	HOMER SE	RUSSELL	HALL-GURNEY	300034
FOREST HILL NORTH	RUSSELL	HALL-GURNEY	300034	HOPEWELL	PRATT	WIL	767361
FORSYTH	BARBER	MEDICINE LODGE NORTH	465064	HOPEWELL SOUTH	PRATT	WIL	767361
FOX-BUSH	BUTLER	FOX-BUSH-COUCH	253209	HOPKINS	HASKELL	VICTORY	738077
FREDERICKSBURG	PHILLIPS	HUFFSTUTTER	337377	HOUSTON	CRAWFORD	MONMOUTH NW	481785
FREES	BARTON	KRAFT-PRUSA	386819	HOWER	COWLEY	GEUDA SPRINGS	270975
FRINGER	MEADE	ADAMS RANCH	003574	HRABE WEST	ROOKS	WESTHUSIN	768084
FRISBIE EAST	PRATT	FRISBIE NE	258495	HUFFORD	STAFFORD	GATES	267479
FRONING	RICE	GENESEO	269177	HUFFSTUTTER NE	PHILLIPS	HUFFSTUTTER	337377
FUSSELL	COWLEY	CANFIELD	117243	HUFFSTUTTER SW	PHILLIPS	HUFFSTUTTER	337377
G R W	KIOWA	GLICK	277145	HUGOTON DEEP	SEWARD	SALLEY	625712
GARFELD NE	STAFFORD	GARFIELD	265681	HUNGRY HOLLOW	ELLIS	REICHEL	594459
GARTUNG	STAFFORD	RADIUM TOWNSITE	582655	HUNGRY HOLLOW	RUSH	REICHEL	594459
GATES SOUTH	STAFFORD	GATES	267479	HUX	NESS	ARNOLD WEST	025984
GATTERMAN EAST	PAWNEE	GATTERMAN	267805	HYMER	CHASE	LIPPS	416533
GEMEINHARDT	RICE	ROESLER	610418	ILS SW	BARBER	ILS	342835
GENESEO	RICE	GENESEO-EDWARDS	269208	INGALLS NORTH	GRAY	INGALLS	345975
GENTZLER WEST	STEVENS	GENTZLER	269518	INGE	ELK	HALE-INGE	299607
GERLANE	BARBER	RHODES	597885	IRELAND	COWLEY	WHITACRE	763979
GIBBENS	KINGMAN	DRESDEN	592496	IRVIN NE	ELLIS	IRVIN	348874
GIBSON EAST	COWLEY	NIGGER CREEK	508269	IRVIN NORTH	ELLIS	IRVIN	348874
GIBSON SOUTH	COWLEY	GIBSON	271487	IRVIN SOUTH	ELLIS	KRAUS	387129
GILCHRIST	KINGMAN	SPIVEY-GRABS-BASIL	669958	IUKA	PRATT	IUKA-CARMI	349959
GILLIAN NORTH	SEDGWICK	GILLIAN	273068	IUKA NORTH	PRATT	IUKA-CARMI	349959
GLEN DALE SW	GRAHAM	HOETING	326231	IUKA-CARMI SOUTH	PRATT	IUKA-CARMI	349959
GLEN SHARRALD	RICE	ORTH WEST	528943	IXL SOUTH	RICE	I X L	342959
GLEN SHARRALD NW	RICE	ORTH WEST	528943	J H M	EDWARDS	WIL	767361
GLENDALE SW	GRAHAM	GLEN DALE SW	275843	J M G	NESS	KELMAN NORTH	001395
GOEMANN	BARBER	MCGUIRE-GOEMANN	460778	JAB	PAWNEE	GARFIELD	265681
GORHAM EAST	RUSSELL	GORHAM	281563	JAB EAST	PAWNEE	GARFIELD	265681
GORHAM NORTH	RUSSELL	FAIRPORT	233909	JACKSON SW	GREENWOOD	SALLYARDS	625867
GRABS	HARPER	SPIVEY-GRABS	669927	JAMES	STAFFORD	MUELLER	492409
GRABS EAST	HARPER	GRABS	282974	JANNE	RUSSELL	DRISCOLL	202920
GRABS NE	HARPER	GRABS	282974	JEM SW	PRATT	JEM	357215
GRABS NW	HARPER	SPIVEY-GRABS	669927	JENDAY SOUTH	MCPHERSON	JENDAY	357308
GRABS SE	HARPER	GRABS	282974	JENSEN	ELLIS	KOBLITZ	384654
GRABS SOUTH	HARPER	GRABS	282974	JERRY	RUSSELL	HALL-GURNEY	300034
GRABS WEST	HARPER	GRABS	282974	JETMORE WEST	HODGEMAN	JETMORE	358672
GREAT BEND	BARTON	GREAT BEND SHALLOW GAS ARE	001152	JOHNSON SOUTH	MCPHERSON	JOHNSON	361797
GREAT BEND NW	BARTON	GREAT BEND TOWNSITE	287562	JONES	HARVEY	BURRTON NE	106453
GREENWAY	RUSH	SCHWINDT	639701	JONES NE	HARVEY	BURRTON NE	106453
GREENWICH NE	SEDGWICK	GREENWICH	289825	JORN EAST	DECATUR	JORN	364184
GREENWOOD SOUTH	MORTON	GREENWOOD GAS AREA	290011	JUDICA WEST	GOVE	JUDICA	365579
GROFF SE	TREGO	GROFF	292181	JUDICA WEST	GOVE	JUDICA	365579
GROSS	ELLIS	YOUNGER NW	788141	KANE	KIOWA	ALFORD	009557
GROW	STAFFORD	SHAEFFER	646793	KANE SOUTH	KIOWA	GLICK	277145
GRUNDRER SW	STAFFORD	HAYNES	311287	KARBER	RICE	RICK	600210
GUGLER	TREGO	ELLIS	220624	KARLIN	ELLIS	CATHARINE SOUTH	126047
GURNEY	RUSSELL	HALL-GURNEY	300034	KARST	RUSSELL	TRAPP	715905
GUSTASON	RUSSELL	HALL-GURNEY	300034	KAUFMAN	BARTON	BEAVER NORTH	050038
GUSTASON NW	RUSSELL	GUSTASON	294987	KAUFMAN	RUSSELL	BEAVER NORTH	050038
GYPSUM CREEK NORTH	STAFFORD	GYPSUM CREEK	290057	KEESLIG	RICE	CHASE	134384
HABERMAN	BARTON	LAKE BARTON	395207	KEHLEY NE	BUTLER	BLANKENSHIP	071096
HABIGER	ELLSWORTH	BLOOMER	074227	KELLER	RICE	CHASE-SILICA	134395
HABIGER	RICE	BLOOMER	074227	KENT	PHILLIPS	HUFFSTUTTER	337377
HADLEY	ELLIS	BEMIS-SHUTTS	055153	KINSER SOUTH	HASKELL	KISNER SOUTH	010954
HAFFERMAN	RICE	CHASE-SILICA	134395	KINSLER NORTH	MORTON	WILL-BROS	012664
HAFFERMAN EAST	RICE	CHASE-SILICA	134395	KINSLER SE	MORTON	KINSLER	380548
HAGAN	BARTON	CHASE-SILICA	134395	KINTER	PHILLIPS	SLINKER	661340
HAGERMAN	RUSSELL	HAGAMAN	298763	KISMET EAST	MEADE	KISMET	381850
HAGERMAN NORTH	RUSSELL	HAGAMAN NORTH	010093	KISME NW	SEWARD	KISMET	381850
HALE	CHAUTAUQUA	HALE-INGE	299507	KISMET SOUTH	SEWARD	KISMET	381850
HALL	RUSSELL	HALL-GURNEY	300034	KLENDIA	MARION	LOST SPRINGS	428581
HALL NORTH	RUSSELL	HALL	299972	KLENDIA NW	MARION	LOST SPRINGS	428581
HALLIGAN	WOODSON	PERRY-HALLIGAN	550893	KLENDIA SW	MARION	LOST SPRINGS	428581
HAMILTON	GREENWOOD	SEELEY-WICK	642592	KLUG	BARTON	AINSWORTH SOUTH	005651
HAMMER NORTH	BARTON	CHEYENNE VIEW	137495	KLUG NORTH	BARTON	AINSWORTH SOUTH	005651
HAN	HODGEMAN	HANSTON	303847	KLUG NW	BARTON	AINSWORTH SOUTH	005651
HANSTON	HODGEMAN	HANSTON-OPPY	303847	KLUG WEST	BARTON	AINSWORTH SOUTH	005651
HAPPY	GRAHAM	DIEBOLT	191797	KNEELAND EAST	MEADE	KNEELAND SOUTH	383331
HAPPY SE	GRAHAM	HAPPY	304095	KOBLITZ	ELLIS	WALTER	747202
HARBAUGH	RUSSELL	BIG CREEK	061408	KOBLITZ NW	ELLIS	WALTER	747202
HARGIS	BARBER	SKINNER	659666	KOEGBOEHN NORTH	CHASE	KOEGBOEHN	384757
HARPER RANCH NORTH	CLARK	HARPER RANCH	306978	KOWALSKY NW	BARTON	KOWALSKY	386524
HARTENBOWER	BUTLER	SNOWDEN-MCSWEENEY	664099	KRAFT-PRUSA EAST	ELLSWORTH	KRAFT-PRUSA	386819
HARTENBOWER SOUTH	BUTLER	HARTENBOWER	664099	KRAFT-PRUSA SE	BARTON	KRAFT-PRUSA	386819
HARTNETT	STAFFORD	ZENITH	791152	KRAMER	BARTON	ST PETER	674686
HARVEY NW	COWLEY	HARVEY	308993	KRANKENBERG	HODGEMAN	KRANK	008190
HAVANA	MONTGOMERY	WAYSIDE-HAVANA	753309	KRAUS NORTH	ELLIS	KRAUS	387129
HAWKINS NW	BARTON	LAKE BARTON	395207	KRAUS NW	ELLIS	KRAUS	387129
HAZEL SOUTH	STAFFORD	HAZEL	311969	KRAUS WEST	ELLIS	KRAUS	387129
HAZELHORST	ELLIS	HASELHORST	309250	KRIER	BARTON	KRAFT-PRUSA	386819
HAZLETT NORTH	BUTLER	HAZLETT	312372	KRUCKENBERG	BARTON	OTIS-ALBERT	530307
HEIGLE	MORRIS	WILSEY	771840	KUSKE NORTH	SEDGWICK	KUSKE	386819
HELMERS	FORD	PLEASANT VALLEY	560651	L F J	COWLEY	MADDIX NORTH	439990
HELMERS	KIOWA	PLEASANT VALLEY	560651	LA CYGNE-CADMUS	LINN	LACYGNE-CADMUS	393750
HENNING	KINGMAN	PRATHER	571316	LAGERE	GRAHAM	LEGERE	408470
HERBERT SE	ELLIS	HERBERT	317697	LAKE BARTON WEST	BARTON	LAKE BARTON	395207
HERMAN	ELLIS	PLEASANT	559907	LAKE CREEK EAST	LABETTE	TOMEY	712479
HERRES	BARTON	AINSWORTH SOUTH	005651	LAKE SHORE	COFFEY	THOMSEN	705635
HERZOG NORTH	ELLIS	HERZOG	319030	LANSDOWNE	KINGMAN	BROADWAY	093293
HEYEN WEST	STAFFORD	HEYEN	319619	LARNED SW	PAWNEE	LARNED	402430



**Table 6. Fields Not Officially Recognized by State Regulatory Agencies**

Alias Field	County Name	Valid Field Name	Field Code	Alias Field	County Name	Valid Field Name	Field Code
LARSON	MCPHERSON	RITZ-CANTON	603558	MULE CREEK	COMANCHE	ALFORD	009557
LARSON SW	MCPHERSON	LARSON	402616	MULE CREEK NE	KIOWA	ALFORD	009557
LAUDICK	BARTON	BEAVER SOUTH	050224	MULE CREEK NW	COMANCHE	ALFORD	009557
LAURA	GRAHAM	COOPER	159723	MULE CREEK NW	KIOWA	ALFORD	009557
LAURA	ROOKS	COOPER	159723	MURPHY SW	SUMNER	STATE LINE	677538
LAURA SE	ROOKS	TRICO	717362	N K SE	GRAY	NK SE	007634
LAW SOUTH	GRAHAM	LAW	404941	NAGEL	STAFFORD	MACKSVILLE	439163
LE CLERC	RISE	GENESE-EDWARDS	269208	NELSON	MORRIS	LOST SPRINGS	428581
LEIKER NW	ELLIS	LEIKER	408871	NEOSHO FALLS	ALLEN	NEOSHO FALLS-LEROY	502479
LEMN	HASKELL	VICTORY	738677	NEOSHO FALLS	WOODSON	NEOSHO FALLS-LEROY	502479
LEMN NORTH	HASKELL	LEMON NW	409708	NETTIE SE	ROOKS	NETTIE	502758
LEMON NW	HASKELL	VICTORY	738077	NEWCOMER NW	TREGO	NEWCOMER	506075
LEMON RANCH	COMANCHE	COLLIER FLATS	153957	NICHOLS SOUTH	KIOWA	ALFORD	009557
LEOVILLE SE	BARTON	LEOVILLE	410948	NICHOLS SW	KIOWA	NICHOLS	507556
LEOVILLE SOUTH	BARTON	LEOVILLE	410948	NICHOLS SW NEW	KIOWA	ALFORD	009557
LERADO SW	RENO	LERADO	411134	NICHOLSON NORTH	ELLIS	NICHOLSON	507804
LEROY	COFFEY	NEOSHO FALLS-LEROY	502479	NICHOLSON SOUTH	ELLIS	NICHOLSON	507804
LEROY NORTH	COFFEY	NEOSHO FALLS-LEROY	502479	NIEDENTHAL	RUSSELL	BIG CREEK	061408
LESLIE	MEADE	STEVENS	680142	NIKKEL	HARVEY	HOLLOW NIKKEL	328417
LETSCH	RUSSELL	HALL	299972	NIXON	PAWNEE	CARPENTER	121242
LETSCH SOUTH	RUSSELL	HALL	299972	NOAH	GRAHAM	TRICO	717362
LIBERAL	SEWARD	HUGOTON GAS AREA	337780	NOAH EAST	GRAHAM	NOAH	509456
LIBERAL AIRPORT	SEWARD	LIBERAL WEST	005522	NORTHAMPTON SE	ROOKS	MARCOTTE	446479
LIBERAL EAST	SEWARD	LIBERAL SE	413080	NUNN EAST	FINNEY	DAMME	179349
LIBERAL-WHITE	SEWARD	LIBERAL-LIGHT	413049	NUNN GAS AREA	FINNEY	PANOMA GAS AREA	538159
LIGHT	SEWARD	LIBERAL-LIGHT	413049	NURSE SOUTH	BARBER	NURSE	514828
LINCOLN NORTH	STAFFORD	BAYER	045023	NUTSCH	ROOKS	MARCOTTE	446479
LINCOLN NW	STAFFORD	LINCOLN NORTH	414444	ODESSA SOUTH	RICE	ODESSA	519759
LINDSBORG SOUTH	MCPHERSON	LINDSBORG	415653	OGALLAH SE	TREGO	OGALLAH	520162
LITTLE RIVER	RICE	ODESSA	519759	OGALLAH WEST	TREGO	OGALLAH	520162
LIVELY	MCPHERSON	RITZ-CANTON	603558	OLD MAIDS FORK	RUSH	SCHADEL NE	637128
LIVELY EAST	MCPHERSON	LIVELY	420303	OLIVE	DECATUR	JORN	364184
LIVENGOOD	BROWN	LIVINGOOD	003147	OLIVE SW	DECATUR	JORN	364184
LOHREY	RUSH	REICHEL	594459	OLMITZ SW	BARTON	OLMITZ SOUTH	524511
LONE STAR SW	ROOKS	LONE STAR	424799	OPPY	HANSTON	HANSTON-OPPY	303847
LORDSWORTH	ADAMS	LORBAINE	427507	OPPY EAST	HODGEMAN	HANSTON-OPPY	303847
LOST SPRINGS NE	DICKINSON	LOST SPRINGS	428581	ORANGE	PAWNEE	MASSEY	451749
LOST SPRINGS NORTH	DICKINSON	LOST SPRINGS	428581	ORANGE EAST	PAWNEE	MASSEY	451749
LOST SPRINGS NW	DICKINSON	LOST SPRINGS	428581	OTIS	BARTON	OTIS-ALBERT	530307
LOST SPRINGS SE	MARION	LOST SPRINGS	428581	OTIS	RUSH	OTIS-ALBERT	530307
LOST SPRINGS SOUTH	MARION	LOST SPRINGS	428581	P E P	STANTON	BIG BOW	013190
LOVETT SE	PAWNEE	LOVETT	430441	PALCO	ROOKS	MARCOTTE	446479
LUCAS	BUTLER	KEIGHLEY	372030	PALCO SE	ROOKS	MARCOTTE	446479
LUND	GOVE	MID-LUND	011801	PALCO SW	ROOKS	COOPER	159723
LUNDGREN SOUTH	GOVE	LUNDGREN	434170	PALMER WEST	BARBER	PALMER	536950
LYND SE	ROOKS	LYND	435930	PANOMA	GRANT	PANOMA GAS AREA	538159
MADALENE	NESS	MAGDALENE	440510	PANOMA	STEVENS	PANOMA GAS AREA	538159
MADDEN	ELLIS	SCHOENCHEN	638616	PANOMA NE	GRANT	PANOMA GAS AREA	538159
MADDIX WEST	COWLEY	MADDIX NORTH	439690	PANOMA NORTH	GRANT	PANOMA GAS AREA	538159
MADDDY	ROOKS	DOPITA WEST	197572	PANOMA SW	STEVENS	PANOMA GAS AREA	538159
MADISON	GREENWOOD	SEELY-WICK	642592	PARADISE CREEK SOUTH	ROOKS	PANOMA GAS AREA	539213
MARCH	SEWARD	EVALYN-CONDIT	230549	PARADISE CREEK	PAWNEE	PARADISE CREEK	121242
MARCHAND	BARTON	CLAWSON	146235	PARAMORE EAST	PAWNEE	CARPENTER	121242
MARCHAND WEST	BARTON	BRYANT	098408	PARKER NW	RUSSELL	PARKER	539957
MARCOTTE NORTH	ROOKS	MARCOTTE	446479	PARKIN	KIOWA	ALFORD	009557
MARCOTTE NW	ROOKS	MARCOTTE	446479	PATTON	RICE	WHERRY	763114
MARCOTTE SOUTH	ROOKS	TRICO	717362	PAULSON NE	BUTLER	PAULSON	543739
MARCOTTE SW	ROOKS	MARCOTTE	446479	PAWNEE ROCK EAST	BARTON	CONVERSE	158638
MARIE	STAFFORD	FISCHER NW	241738	PAWNEE ROCK NE	BARTON	PAWNEE ROCK	544700
MARJORIE	BARBER	SKINNER	658678	PAWNEE ROCK WEST	PAWNEE	PAWNEE ROCK	544700
MARJORIE EAST	BARBER	MARJORIE	447967	PAWNEE ROCK WEST	PAWNEE	PAWNEE ROCK	544700
MARSHALL	ELLIS	BEMIS-SHUTTS	055153	PEACE CREEK	RENO	ZENITH-PEACE CREEK	791245
MARSHALL	GREENWOOD	ZIMMERMAN	791920	PEACE CREEK NE	RENO	PEACE CREEK	545592
MARTIN NORTH	EDWARDS	MARTIN	449889	PEAVEY	ELLIS	BURNETT	105151
MASSEY WEST	EDWARDS	MASSEY	451749	PERRY	WOODSON	PERRY-HALLIGAN	550893
MASSEY WEST	PAWNEE	MASSEY	451749	PERTH EAST	SUMNER	PERTH	551730
MASSONI	SEWARD	KISMET	381850	PERU	CHAUTAUQUA	PERU-SEDAN	551823
MASSONI EAST	SEWARD	KISMET	381850	PETRIE NW	SEDGWICK	PETRIE	552474
MATTHEWS	ELLSWORTH	KRAFT-PRUSA	386819	PFANNENSTEIL	NESS	MINER	476620
MAUNE	KEARNY	HUGOTON GAS AREA	337780	PIERCE NW	BUTLER	PIERCE	555303
MCCLANAHAN EAST	EDWARDS	MCCLANAHAN	457399	PIERCE WEST	BUTLER	PIERCE	555303
MCCELLEAN SW	ROOKS	MCCELLEAN	457492	PIONEER	RICE	CHASE-SILICA	134395
MCCLOUTH	JEFFERSON	MCLOUTH	462049	PIXLEE	GREENWOOD	ATYEO-PIXLEE	030281
MCCLOUTH	JEFFERSON	MCLOUTH	462049	PLEASANT NORTH	ELLIS	IRVIN	348874
MCCLURE	BARBER	RHODES	597885	PLEASANT NW (OLD)	ELLIS	PLEASANT	559907
MCNEUNE	STAFFORD	UNION CENTER	727711	PLEASANT PRAIRIE NORTH	FINNEY	PLEASANT PRAIRIE	560434
MCGUIRE	BARBER	MCGUIRE-GOEMANN	460778	PLEASANT PRAIRIE NW	FINNEY	PLEASANT PRAIRIE	560434
MCHALE SOUTH	ROOKS	MCHALE	460809	PLEASANT PRAIRIE NW	KEARNY	PLEASANT PRAIRIE	560434
MCNOUN	CHAUTAUQUA	MCNOWN	462855	PLEASANT RIDGE	ELLIS	BEMIS-SHUTTS	055153
MCREYNOLDS SW	BARBER	CHAPIN RANCH	006729	PLEASANT RIDGE SW	ELLIS	BEMIS-SHUTTS	055153
MEDICINE LODGE	BARBER	MEDICINE LODGE WEST	465126	PLEASANT VALLEY SOUTH	FORD	PLEASANT VALLEY	560651
MEDICINE LODGE NE	BARBER	MEDICINE LODGE	464971	PLOGG	RICE	CHASE	134364
MEDICINE LODGE SW	BARBER	AETNA GAS AREA	004628	PLUM CREEK	ELLSWORTH	STOLTENBERG	681785
MEDICINE LODGE WEST	BARBER	MEDICINE LODGE-BOGGS	465002	POLLYANNA	GRANT	POLLYANNA	001872
MEDWAY	HAMILTON	BRADSHAW GAS AREA	087620	POTTER SE	ELLIS	POTTER	568541
MEIERDIERKS	MEADE	JOHAN	361115	PRAIRIE HOME SOUTH	STAFFORD	SHAFFER-ROTHGARN	646855
MEIERDIERKS SE	MEADE	JOHAN	361115	PRESTON	PRATT	STARK	676949
MEISTRELL	ELLIS	BURNETT NW	105182	PRITCHARD SE	BARTON	PRITCHARD	573021
MELLOR WEST	BUTLER	MELLOR	466614	PRITCHARD SE	STAFFORD	PRITCHARD	573021
MENTOR	SALINE	SALINA	625433	PRITCHARD SOUTH	STAFFORD	PRITCHARD	573021
MENTOR SOUTH	SALINE	MENTOR	467792	PROFFITT	RICE	CHASE-SILICA	134395
MERTEN	BARTON	ALBERT	007573	PROPP	MARION	ANTELOPE	020097
MERTEN SE	BARTON	OTIS-ALBERT	530307	PRUSA	BARTON	KRAFT-PRUSA	386819
MIGNOT	GREENWOOD	LY-GREEN	435341	PRUSA NORTH	BARTON	KRAFT-PRUSA	386819
MILDREXTER SW	GRAHAM	MILDREXTER	473892	PRUSA SE	BARTON	KRAFT-PRUSA	386819
MISSOURI FLATS NORTH	GOVE	MISSOURI FLATS NE	478806	PRUSA WEST	BARTON	KRAFT-PRUSA	386819
MOHL	RUSSELL	HALL-GURNEY	300034	PUNDSACK NW	STAFFORD	PUNDSACK NORTH	575013
MOJO	GREELY	MOORE-JOHNSON	013500	PUNDSACK SW	STAFFORD	PUNDSACK	574982
MONETT	CHAUTAUQUA	PERU-SEDAN	551823	QUARRY SIDING	MARION	ANTELOPE	020097
MOON	STAFFORD	GATES	267479	QUARRY SIDING SE	MARION	ANTELOPE	020097
MOONEY	STAFFORD	GATES	267479	RAGO	GRISWOLD	SPRUEY-GRABS	669927
MOONEY SE	RICE	MARY IDA SOUTH	450695	RAINBOW BEND NE	COWLEY	GRAHAM	283718
MOORE	BUTLER	POTWIN	568882	RAINBOW BEND WEST	COWLEY	RAINBOW BEND	583492
MOORE	LABETTE	IDENBRO	344859	RAINBOW BEND WEST	SUMNER	RAINBOW BEND	583492
MOORHOUSE	KINGMAN	BROADWAY	093293	RAIRDEN	EDWARDS	WIL	767361
MORE	LABETTE	IDENBRO	344859	RANDALL	THOMAS	BASTIN	042698
MOREL EAST	GRAHAM	MOREL	484875	RANSON	STAFFORD	ZENITH WEST	791307
MOREL NW	GRAHAM	MOREL	484875	RANTOUL NORTH	FRANKLIN	PAOLA-RANTOUL	538686
MOREL SE	GRAHAM	MOREL	484875	RAY NORTH	NORTON	RAY WEST	538204
MOREL WEST	GRAHAM	MOREL	484875	RAYMOND	RICE	CHASE-SILICA	134395
MORLAN	GRAHAM	COOPER	159723	RED LINE	GRAHAM	RED LINE NW	591328
MORNING STAR	STAFFORD	SEEVERS NW	642716	RED LINE NORTH	GRAHAM	RED LINE NW	591328
MOUNT AYR	ROOKS	PLAINVILLE	559566	RED WING WEST	BARTON	REDWING WEST	593043
MT VERNON	GRAHAM	MOUNT VERNON	001955	REDWING EAST	BARTON	REDWING	592878
MUELLER NW	STAFFORD	MUELLER	492409	REDWING SE	BARTON	REDWING	592878
MUELLER WEST	STAFFORD	MUELLER	492409	REDWING SOUTH	BARTON	REDWING	592878
MULENBERG	GRAHAM	COOPER	159723	REDWING SW	BARTON	REDWING	592878

**Table 6. Fields Not Officially Recognized by State Regulatory Agencies**

Alias Field	County Name	Valid Field Name	Field Code	Alias Field	County Name	Valid Field Name	Field Code
REESE	GREENWOOD	REECE	593068	STANGE	WOODSON	VERNON	736658
REEVE NORTH	FINNEY	ORANGE J	527063	STATE LINE	SUMNER	MURPHY	494579
REICH	RUSSELL	FAIRPORT	233909	STEEFEN NW	NESS	STEFFEN NW	678964
REICH SOUTH	RUSSELL	FAIRPORT	233909	STEPHENS	ELK	HALE-INGE	239507
REICHEL GAS AREA	RUSH	REICHEL	594459	STOCKHOLM WEST	GREELY	STOCKHOLM SW	681475
REIDA EAST	KINGMAN	REIDA	594645	STONEMAN SOUTH	PHILLIPS	STONEMAN	682281
REIDA WEST	KINGMAN	SPIVEY-GRABS-BASIL	669958	STRAHM EAST	NEMAHA	STRAHM	683335
RIEDEL	GRAHAM	RIEDEL	600938	STRATMAN	ELLSWORTH	STOLTENBERG	681785
RIEDEL SW	GRAHAM	RIEDEL SW	600954	STROBEL	STAFFORD	RADIUM TOWNSITE	582655
REIF	BARTON	TRAPP	715905	STROBEL NW	STAFFORD	RADIUM TOWNSITE	582655
RHODES EAST	BARBER	RHODES	597885	STUCKEY	HARVEY	BURRTON NE	106453
RHODES NORTH	BARBER	RHODES	597885	STUMPS	MARION	LOST SPRINGS	074227
RHODES NW	BARBER	RHODES	597885	SULLIVAN	RUSSELL	GORHAM	281563
RICHFIELD NORTH	MORTON	RICHFIELD	599559	SUNNYVIEW	HARPER	SPIVEY-GRABS	669927
RICK SE	RICE	CHASE-SILICA	134395	SUNNYVIEW	KINGMAN	SPIVEY-GRABS	669927
RIFFE	ROOKS	LOCUST GROVE	422288	SUSANK	BARTON	TRAPP SOUTH	012079
RINDT	MORRIS	GRANDVIEW SOUTH	285051	SUTCLIFF	GOVE	SUTCLIFFE	691147
RIVERVIEW SOUTH	ELLIS	RIVERVIEW	604302	SWEENEY WEST	PAWNEE	SWEENEY	692209
ROACH	STAFFORD	CURTIS	174945	SVMS EAST	STAFFORD	MUELLER	492409
ROBISON	BUTLER	ALLEN-ROBISON	011510	TAJCHMAN	MARION	LOST SPRINGS	428581
ROCHESTER	KINGMAN	SPIVEY-GRABS	669927	TEETER	CHASE	TEETER-SCOTT	700155
ROCK NORTH	COWLEY	ROCK	607566	TEETER	GREENWOOD	TEETER-SCOTT	700155
ROESLER EAST	BARTON	ROESLER	610418	TERWILLIGER NW	LANE	TERWILLIGER	702360
ROGERS	ROOKS	MARCOTTE	446479	TEUBNER	ELLSWORTH	LORRANE SOUTH	006842
ROLLING GREEN	BARTON	SHAEFFER-ROTHGARN	646855	THAYER EAST	NEOSHO	URBANA SW	017048
ROME	ELLIS	SUGARLOAF SE	687055	THEIS	CLARK	MCKINNEY	461491
ROSEDALE EAST	KINGMAN	ROSEDALE NE	613580	THIRTY-THREE	SEWARD	EVALYN-CONDIT	230521
ROSEDALE NE	KINGMAN	ROSEDALE	613518	TOBIAS SOUTH	RICE	TOBIAS	710340
ROTHE	RUSH	REICHEL	594459	TORRANCE	PAWNEE	SWEENEY	692209
ROTHGARN	STAFFORD	SHAEFFER-ROTHGARN	646855	TOULON NORTH	ELLIS	TOULON	714184
ROUNDUP	BARBER	RHODES	597885	TOULON SOUTH	ELLIS	TOULON	714184
ROXBURY SE	MCPHERSON	ROXBURY SOUTH	616897	TOULON SW	ELLIS	TOULON	714184
ROYALTY NORTH	LANE	BUFFALO CREEK	101369	TRAFFAS SE	BARBER	TRAFFAS	715130
ROZEL	PAWNEE	STEFFEN SOUTH	678995	TRAPP EAST	BARTON	TRAPP	715905
RUSCH	RUSSELL	BIG CREEK	061408	TRAPP EAST	RUSSELL	TRAPP	715905
RUSSELL NE	RUSSELL	RUSSELL	619882	TRAPP SOUTH	BARTON	TRAPP	715905
RUTHERFORD EAST	RYAN	RYAN	621239	TRAPP WEST	RUSSELL	TRAPP	715905
RYDING	SALINE	SMOLAN	663231	TRARBACH	ROOKS	MARCOTTE	446479
RYERSEE SW	NESS	RYERSEE	621549	TREKELL	SUMNER	ANSON SE	019849
RYUS TOWNSITE	GRANT	PANOMA GAS AREA	538159	TRENTON	KINGMAN	BASIL	042109
SALEMSBOURG	SALINE	LINDSBORG	415653	TRENTON SOUTH	KINGMAN	BASIL	042109
SALINA SOUTH	SALINE	SALINA	625433	TUTTLE WEST	CLARK	SNAKE CREEK	663479
SANDFORD SOUTH	BARTON	BOYD	085558	TWIN MOUNDS	MCPHERSON	GEOROB	270014
SANDROCK SE	BARTON	SHAEFFER NE	646824	UBERT NORTH	ELLIS	POLIFKA	563950
SANDROCK SOUTH	BARTON	SANDROCK	631013	UMMEL	NESS	AMSTUTZ	016541
SANFORD	BARTON	SANFORD	630765	UNDERWOOD	BARTON	AINSWORTH SOUTH	005651
SANFORD SOUTH	BARTON	BOYD	085558	UNG SW	BARTON	UNG	727425
SANTA FE	HASKELL	HUGOTON GAS AREA	337780	UNGER SW	MARION	UNGER	727487
SANTA FE (OLD)	HASKELL	HUGOTON GAS AREA	337780	UNRUH EAST	BARTON	UNRUH	729254
SATANTA	HASKELL	HUGOTON GAS AREA	337780	VAN LIEU EAST	STAFFORD	VAN LIEU	733286
SATANTA NORTH	HASKELL	EUBANK	229250	VEAL	MORRIS	WILDE	768477
SCHABEN SOUTH	NESS	SCHABEN	636973	VERNON NORTH	SUMNER	STATE LINE	677538
SCHAMERHORN	ANDERSON	SELMA	193646	VICTORIA	ELLIS	TOULON	714184
SCHINDLER	ROOKS	DOPITA	197479	VILAS	WILSON	BUFFALO-VILAS	101834
SCHMEIDLER NW	ELLIS	SCHMEIDLER	637996	WAKEENEY NW	TREGO	DIEBOLT	191797
SCHNEIDER	RUSSELL	TRAPP	715905	WALL	HARVEY	BURRTON NE	106453
SCHOENCHEN (OLD)	ELLIS	RUDER	617898	WALNUT HEPLER	CRAWFORD	HEPLER	317449
SCHROEDER	ELLSWORTH	WILKENS	769128	WALTER	ELLIS	BEMIS-SHUTTS	055153
SCHWEIZER	RENO	PEACE CREEK	545592	WALTER NORTH	ELLIS	BEMIS-SHUTTS	055153
SCOTT	GREENWOOD	TEETER-SCOTT	700155	WALTER SE	ELLIS	WALTER	747202
SEDAN	CHAUTAQUA	PERU-SEDAN	551823	WARNER NORTH	DECATUR	WARNER	749341
SELLENS	RUSSELL	TRAPP	715905	WAYNE NORTH	EDWARDS	WAYNE	752906
SEMISCH	BUTLER	SNOWDEN-MCSWEENEY	664099	WEBSTER NW	ROOKS	WEBSTER	754542
SESSIN	ELLIS	SOLOMON	665091	WEDEL	HAMILTON	BRADSHAW GAS AREA	087620
SESSIN WEST	ELLIS	SESSIN	644793	WEIDE	WOODSON	WINTERSCHWID	774491
SEWARD	BUTLER	KEIGHLEY	372030	WELCH	RICE	WELCH-BORNHOLDT	756247
SHADY	PAWNEE	ZOOK	792882	WELCH NORTH	RICE	WELCH-BORNHOLDT	756247
SHADY NORTH	PAWNEE	ZOOK	792882	WELDA	ANDERSON	COLONY-WELDA	154670
SHADY SW	PAWNEE	ZOOK	792882	WELSFORD NE	KIOWA	WELLSFORD	757642
SHAEFFER	STAFFORD	SHAEFFER-ROTHGARN	646855	WERNER	COWLEY	WILSON	771887
SHAEFFER NE	BARTON	SHAEFFER-ROTHGARN	646855	WERNER SW	COWLEY	MADDIX NORTH	439690
SHANNON NORTH	COWLEY	SHANNON	647754	WESTOLA	MORTON	GREENWOOD GAS AREA	290011
SHARON NE	HARPER	SHARON	647971	WHEATLAND SE	ELLIS	WHEATLAND SOUTH	762556
SHENEMAN	COWLEY	WILSON	771887	WHELAN EAST	BARBER	ILS	342835
SHENK	BARTON	SCHENK	637283	WHERRY NORTH	RICE	WHERRY	763114
SHOO-FLY	BARTON	AINSWORTH SOUTH	005651	WHITACRE	COWLEY	ARKANSAS CITY GAS AREA	024453
SHRAUNER	MORTON	ELKHART	219683	WHITE	PRATT	CARVER-ROBBINS	123102
SHUMWAY WEST	RICE	SHUMWAY	654605	WHITE SW	GRAHAM	TRICO	717362
SHUTTS	ELLIS	BEMIS-SHUTTS	055153	WHITE SW	TREGO	TRICO	717362
SICKLES	COWLEY	WILMOT-FLORAL	771825	WHITE WOMAN SE	KEARNY	WHITE WOMAN	765036
SIEKER	BARTON	ROLLING GREEN EAST	611441	WIL NE	EDWARDS	WIL	767361
SIEKER	STAFFORD	ROLLING GREEN EAST	611441	WIL SE	STAFFORD	WIL	767361
SILICA	BARTON	CHASE-SILICA	134395	WIL SOUTH	EDWARDS	WIL	767361
SILICA	RICE	CHASE-SILICA	134395	WIL WEST (OLD)	EDWARDS	WIL	767361
SILICA SOUTH	RICE	CHASE-SILICA	134395	WILBURTON NORTH	MORTON	WILBURTON	767826
SILVER CREEK	COWLEY	FROG HOLLOW EAST	258774	WILBURTON SOUTH	MORTON	GREENWOOD GAS AREA	290011
SILVER CREEK (NEW)	COWLEY	ALBRIGHT	080100	WILDE NW	MORRIS	WILDE	768477
SILVERS	ROOKS	WEBSTER	754542	WILKENS	ELLSWORTH	STOLTENBERG	681785
SINGLEY SOUTH	MEADE	SINGLEY	657581	WILSON SW	COWLEY	WILSON	771887
SITKA NE	CLARK	HARPER RANCH	306978	WINDOM	MCPHERSON	WELCH-BORNHOLDT	756247
SITTNER SOUTH	STAFFORD	SITTNER	658232	WINDOM	RICE	WELCH-BORNHOLDT	756247
SKINNER NORTH	BARBER	SKINNER	659666	WOOLFOLK SE	PRATT	PRATT	571347
SKINNER SOUTH	BARBER	SKINNER	659666	WORKMAN	BARTON	CHASE-SILICA	134395
SKINNER SW	BARBER	SKINNER	659666	WORKMAN WEST	BARTON	CHASE-SILICA	134395
SMITH-DENNING	GRAHAM	COOPER	159723	WUSK	SUMNER	ANSON SE	019849
SMITH-DENNING WEST	GRAHAM	SMITH-DENNING	662239	YEAKLEY	BARTON	EVELEIGH	231141
SMOKY HILL	RUSSELL	TRAPP	715905	YELLOWSTONE NW	COMANCHE	YELLOWSTONE NORTH	786333
SMYRES	RICE	WELCH-BORNHOLDT	756247	YOUNGER EAST	ELLIS	YOUNGER	788048
SNAKE CREEK SW	CLARK	SNAKE CREEK	663479	YOUNGER SE	ELLIS	YOUNGER	788048
SOLOMON NE (OLD)	ELLIS	SOLOMON	665091	YOUNGER SOUTH	ELLIS	YOUNGER	788048
SOUTH SIDE	KEARNY	PLEASANT PRAIRIE	560434	YOUNGER WEST	ELLIS	YOUNGER	788048
SPALDING	TREGO	TRICO	717362	YOUNG	MORRIS	LOST SPRINGS	428581
SPALDING SOUTH	ELLIS	TRICO	717362	ZENDA	KINGMAN	SPIVEY-GRABS	669927
SPALDING SOUTH	TREGO	TRICO	717362	ZENITH	STAFFORD	ZENITH-PEACE CREEK	791245
SPIVEY	HARPER	SPIVEY-GRABS	669927	ZENITH WEST	STAFFORD	ZENITH-PEACE CREEK	791245
SPIVEY	KINGMAN	SPIVEY-GRABS	669927	ZIMM	ELLIS	IRVIN	348874
SPIVEY NW	KINGMAN	SPIVEY-GRABS	669927	ZOOK NORTH	PAWNEE	ZOOK	792882
SPIVEY SE	HARPER	SPIVEY	669896	ZOOK SE	PAWNEE	ZOOK	792882
SPIVEY SE	KINGMAN	SPIVEY-GRABS	669927	ZOOK SOUTH	PAWNEE	ZOOK	792882
SPIVEY WEST	KINGMAN	SPIVEY-GRABS	669927				
SPIVEY-GRABS	HARPER	SPIVEY-GRABS-BASIL	669958				
SPIVEY-GRABS	KINGMAN	SPIVEY-GRABS-BASIL	669958				
SPRING HILL	ELLIS	SPRING HILL SCHOOL DIST	009372				
SPRING VALLEY	MCPHERSON	RITZ-CANTON	603558	<b>KENTUCKY</b>			
ST JOHN NORTH	STAFFORD	ST JOHN NW	673818	AARON	CLINTON	DECIDE	184984
ST PETER NW	BARTON	FEIST	238118	ADOLPHUS	ALLEN	PETROLEUM	552567
STAATZ	RICE	FREDERICK	256108	AETNAVILLE	DAVIES	AETNAVILLE CONSOL	004643

**Table 6. Fields Not Officially Recognized by State Regulatory Agencies**

Alias Field	County Name	Valid Field Name	Field Code	Alias Field	County Name	Valid Field Name	Field Code
AETNAVILLE	OHIO	AETNAVILLE CONSOL	004643	DECIDE	CLINTON	GRANVILLE CONSOL	012978
ALLISON	BARREN	EMORY-MUSCAT	223662	DESDA	CLINTON	GRANVILLE CONSOL	012978
ALVIN NORTH DBS	FLOYD	ALVIN CONS DBS	015622	DIXIE WEST	HENDERSON	DIXIE WEST CONSOL	012950
ALVIN WEST DBS	FLOYD	ALVIN CONS DBS	015622	DIXIE WEST	UNION	DIXIE WEST CONSOL	012950
AMBROSE - WELLER	OHIO	TAFFY	695698	DIXIE WEST	WEBSTER	DIXIE WEST CONSOL	012950
AMBURGEY SW DBS	KNOTT	WISCOAL CONS DBS	015672	DIXIE WEST CONSOL	HENDERSON	DIXIE CONSOL	012949
ANDERSONVILLE	DAVISS	RED HILL	590894	DIXIE WEST CONSOL	UNION	DIXIE CONSOL	012949
ANNA WEST	WARREN	ANNA CONSOL	011314	DIXIE WEST CONSOL	WEBSTER	DIXIE CONSOL	012949
ANTHOSTON	HENDERSON	ANTHOSTON CONSOL	020686	DIXON SOUTH	WEBSTER	DIXON SOUTH CONSOL	012951
ANTHOSTON SOUTH	HENDERSON	ANTHOSTON	020624	DOTSON DBS	FLOYD	DOTSON CONS DBS	015631
ANTON EAST	HOPKINS	ANTON	021244	DOUBLE CREEK	CLAY	CREEKVILLE-HYDEN CONSOL	011937
APEX	CHRISTIAN	APEX CONSOL	022182	DOUGANTOWN	CUMBERLAND	SCOTTS FERRY	005340
APEX CONSOL	CHRISTIAN	HARDESON CONSOL	305056	DOW DBS	PERRY	DOW CONS DBS	015632
APEX CONSOL	MUHLBERG	HARDESON CONSOL	305056	DRAKES CREEK	HOPKINS	WHITE PLAINS WEST CONSOL	012870
APPALACHIAN	FLOYD	BEAVER CREEK	049790	DRAKESBORO WEST	MUHLBERG	BEVIER CONSOL	013119
APPALACHIAN	LAWRENCE	BUSSEVILLE	107135	DUKE	ALLEN	TAYLOR SCHOOL CONSOL	005387
APPALACHIAN	MARTIN	MARTIN COUNTY GAS	449951	DUKES RIDGE	CHRISTIAN	DUKES RIDGE CONSOL	012739
APPALACHIAN	PIKE	CANADA DBS	116230	DUNKARD CHURCH DBS	PIKE	JUDE FORK CONS DBS	015650
ASHLOCK	CUMBERLAND	ASHLOCK CONSOL	011315	EAST DIAMOND	HOPKINS	MADISONVILLE EAST	440051
ASHLOCK	MONROE	ASHLOCK CONSOL	011315	EASTERN	FLOYD	APPALACHIAN	022306
BAILEYS SWITCH	KNOX	CAMPBELL CHURCH CONSOL	012134	EASTERN	LAWRENCE	APPALACHIAN	022306
BAKERTON	CUMBERLAND	BAKERTON CONSOL	004661	EASTWOOD FERRY	WEBSTER	SEBREE CONSOL	641910
BAKERTON EAST	CUMBERLAND	BAKERTON	004663	EDMONTON	METCALFE	EDMONTON CONSOL	012957
BALD KNOB	WEBSTER	POOLE CONSOL	565348	EDMONTON NORTH	METCALFE	EDMONTON NORTH CONSOL	214741
BALLTOWN SOUTH	BRECKINRIDGE	BALLTOWN	036653	EDMONTON SOUTH	METCALFE	EDMONTON	214710
BANKS	LETCHER	BULL CREEK CONSOL	004819	ELAM FLATS	HENDERSON	ZION NORTH CONSOL	012878
BANNER SOUTH DBS	FLOYD	ALLEN CITY CONS DBS	015621	ELBA WEST	MCLEAN	RANGERS LANDING CONSOL	013050
BARDS HILL	MUHLBERG	BARDS HILL CONSOL	012892	ERILINE	CLAY	ONEIDA CONSOL	013039
BARRETT HILL	MCLEAN	BARRETT HILL CONSOL	013117	EUTERPE NORTH	HENDERSON	HENDERSON	230211
BARRETT HILL	OHIO	BARRETT HILL CONSOL	013117	EXIE SOUTH	GREEN	PICKETT CONSOL	554677
BATES HOLLOW	HANCOCK	BATES HOLLOW CONSOL	012894	FALLSBURG	LAWRENCE	FALLSBURG CONSOL	014094
BATES HOLLOW SOUTH	HANCOCK	BATES HOLLOW CONSOL	012894	FARLEY CHURCH DBS	MARTIN	FARLEY CHURCH CONS DBS	015638
BATES KNOB	MCLEAN	BATES KNOB CONSOL	004666	FARLEY CHURCH WEST DBS	MARTIN	FARLEY CHURCH CONS DBS	015638
BAYS FORK	ALLEN	BAYS FORK CONSOL	004667	FLAT ROCK	SIMPSON	FLAT ROCK CONSOL	012528
BEALERS KNOB	MCLEAN	BATES KNOB	043163	FLINT HILL	HARDIN	FLINT HILL CONSOL	012752
BEAR CREEK	CUMBERLAND	BEAR CREEK CONSOL	004574	FLINT HILLS	HARDIN	FLINT HILL CONSOL	245385
BEAVER	BARREN	GLASGOW	275223	FOGERTOWN	CLAY	BURNING SPRINGS CONSOL	010309
BEAVER CREEK DBS	FLOYD	GARRETT CONS DBS	015641	FORDSVILLE	OHIO	FORDSVILLE CONSOL	012962
BEAVER CREEK DBS	KNOTT	GARRETT CONS DBS	015641	FORDSVILLE SOUTH	OHIO	FORDSVILLE	248497
BEECH BOTTOM	CLINTON	CONCORD CONSOL	157026	FREEDOM SOUTH	RUSSELL	ROWENA CONSOL	013063
BEECH FARM	LAWRENCE	BEECH FARM CONSOL	012901	FRIENDSHIP	OHIO	DEANEFIELD	184240
BELLS FERRY EAST	MCLEAN	BELLS FERRY CONSOL	054316	FUGET	JOHNSON	ELNA CONSOL	015636
BELLS RUN EAST (NEW)	OHIO	WHITAKER	763610	FUQUAY	DAVISS	CANE RUN	116840
BENGAL	GREEN	GREENSBURG CONSOL	289894	FURNACE	IRVINE	IRVINE-FURNACE	005546
BENGAL	TAYLOR	GREENSBURG CONSOL	288864	GAINESVILLE SOUTH	ALLEN	GAINESVILLE SOUTH CONSOL	004910
BETSY LANE	FLOYD	TRAM CONSOL DBS	013088	GAINESVILLE WEST	ALLEN	GAINESVILLE WEST CONSOL	004911
BEVIER	MUHLBERG	BEVIER CONSOL	013119	GARRETT DBS	FLOYD	GARRETT CONS DBS	015641
BIG SIX A	BREATHITT	HOLLY CREEK CONSOL	012990	GARRETT DBS	KNOTT	GARRETT CONS DBS	015641
BIG SIX B	BREATHITT	TAULBEE CONSOL	005386	GLASGOW	BARREN	GLASGOW CONSOL	004915
BIVINS SCHOOL	MUHLBERG	BIVINS SCHOOL CONSOL	012694	GLENVILLE	DAVISS	GLENVILLE CONSOL	276897
BLAINE	LAWRENCE	KEATON-MAZIE	005586	GLENVILLE	MCLEAN	GLENVILLE CONSOL	276897
BOLING CHAPEL	HANCOCK	BATES HOLLOW CONSOL	012894	GOOLOE DBS	FLOYD	GOOLOE CONS DBS	015645
BON HARBOR	DAVISS	OWENSBORO WEST	532167	GOOSE CREEK	CUMBERLAND	GOOSE CREEK CONSOL	004918
BOW	CUMBERLAND	BOW CONSOL	004698	GREEN HILL	ALLEN	GREEN HILL CONSOL	004923
BOWLING GREEN	WARREN	BOWLING GREEN CONSOL	010892	GREEN HILL	WARREN	GREEN HILL CONSOL	004923
BRAINARD DBS	FLOYD	DOTSON CONS DBS	015631	GREENBRIAR	HENDERSON	GREENBRIAR SOUTH	004922
BRITT	WARREN	BRITT CONSOL	012699	GREENBRIAR SOUTH	HENDERSON	GREENBRIAR SOUTH CONSOL	288802
BROWNS VALLEY	DAVISS	GLENVILLE	276866	GREENBRIAR SOUTH CONSOL	HENDERSON	POOLE CONSOL	565348
BRUSH CREEK	CUMBERLAND	BAKERTON	004663	GREENSBURG	GREEN	GREENSBURG CONSOL	288864
BUCK CREEK SCHOOL	DAVISS	BUCK CREEK SCHOOL CONSOL	012128	GREENSBURG	TAYLOR	GREENSBURG CONSOL	288864
BUCK CREEK SCHOOL	MCLEAN	BUCK CREEK SCHOOL CONSOL	012128	GREENVILLE WEST	MUHLBERG	LUZERNE	435100
BUCK CREEK SCHOOL WEST	DAVISS	BUCK CREEK SCHOOL	099602	GRESHAM	GREEN	CAMPBELLSVILLE	004832
BUCK CREEK SCHOOL WEST	MCLEAN	BUCK CREEK SCHOOL	099602	GRIFFITH	DAVISS	GRIFFITH CONSOL	012760
BUFORD	OHIO	BUFORD CONSOL	102051	GUFFIE	MCLEAN	GUFFIE CONSOL	012980
BULAN	PERRY	BULAN CONS DBS	015750	GUS	MUHLBERG	HUNTSVILLE	340353
BULL CREEK	CHRISTIAN	DUKES RIDGE CONSOL	012739	HADLEY EAST	WARREN	BOWLING GREEN CONSOL	010892
BULL CREEK CHURCH DBS	FLOYD	LANGER SOUTH CONS DBS	015654	HAGERHILL DBS	JOHNSON	VAN LEAR CONS DBS	015670
BULLSKIN CREEK	LESLIE	CREEKVILLE-HYDEN CONSOL	011937	HALEYS MILL	CHRISTIAN	DUKES RIDGE CONSOL	012739
BURBANK CHAPEL	HENDERSON	SMITH MILLS CONSOL	662332	HALFWAY	ALLEN	HALFWAY CONSOL	011963
BURNING FORK	MAGOFFIN	IYTON	005550	HALIFAX	ALLEN	HALIFAX CONSOL	012765
BURNING SPRINGS	CLAY	BURNING SPRINGS CONSOL	010309	HALL CHAPEL	WARREN	BOWLING GREEN CONSOL	010892
BUTLERSVILLE	ALLEN	HALFWAY	299786	HANDYVILLE	DAVISS	GLENVILLE CONSOL	276897
CAIRO	HENDERSON	CAIRO CONSOL	012923	HARDESON	MUHLBERG	HARDESON CONSOL	305056
CAIRO	WEBSTER	CAIRO CONSOL	012923	HARPER MOUNTAIN	CLINTON	IDA CONSOL	005539
CAIRO CONSOL	HENDERSON	DIXIE CONSOL	012949	HARPS HILL EAST	MUHLBERG	HARPS HILL EAST CONSOL	013482
CAIRO CONSOL	WEBSTER	DIXIE CONSOL	012949	HARPS HILL SOUTH	MUHLBERG	HARPS HILL SOUTH CONSOL	013482
CAIRO NEW	HENDERSON	CAIRO	112376	HARTFORD	OHIO	CONCORD CHURCH	156964
CAIRO NORTH	HENDERSON	CAIRO CONSOL	012923	HARVEY RIDGE	ADAIR	HARVEY RIDGE CONSOL	011433
CAIRO OLD	HENDERSON	CAIRO	112376	HAWESVILLE	HANCOCK	FLETCHER	245102
CALHOUN EAST	MCLEAN	RUMSEY CONSOL	618642	HAZEL CREEK	MUHLBERG	PENROD CONSOL	012411
CAMPBELL CHURCH	KNOX	CAMPBELL CHURCH CONSOL	012134	HEENON DBS	MARTIN	MOREE CONSOL	012809
CAMPBELLSVILLE	GREEN	CAMPBELLSVILLE CONSOL	013099	HEENON DBS	PIKE	MOREE CONSOL	012809
CAMPBELLSVILLE	TAYLOR	CAMPBELLSVILLE CONSOL	013099	HELL CREEK	LEE	WALKER CREEK CONSOL	012087
CANE RUN	DAVISS	CANE RUN CONSOL	012924	HENDERSON WEST	HENDERSON	HENDERSON NORTH	315961
CANE RUN SOUTH	DAVISS	CANE RUN CONSOL	012924	HERBERT	HANCOCK	PELLVILLE-HERBERT	005295
CANOE CREEK	HENDERSON	ANTHOSTON CONSOL	020686	HERBERT	OHIO	PELLVILLE-HERBERT	005295
CAPSHAW HOLLOW	MONROE	LOCUST HILL CONSOL	005827	HICKORY SCHOOL	DAVISS	CANE RUN	116840
CARCASSONNE	LETCHER	BULL CREEK CONSOL	004819	HIGH BLUFF	CHRISTIAN	APEX CONSOL	022182
CARCASSONNE	PERRY	BULL CREEK CONSOL	004819	HIGH BLUFF	MUHLBERG	APEX CONSOL	022182
CARRIE DBS	KNOTT	CARRIE CONS DBS	015627	HIGHLAND	UNION	PROCTOR	573238
CAVENA CREEK	WEBSTER	CAVENA CREEK CONSOL	012927	HIGHWAY	CLINTON	HIGHWAY CONSOL	005249
CAVENA CREEK WEST	WEBSTER	CAVENA CREEK CONSOL	012927	HIGHWAY	CUMBERLAND	IDA CONSOL	005539
CEDAR SPRINGS	ALLEN	CEDAR SPRINGS CONSOL	012716	HIGHWAY CONSOL	CLINTON	IDA CONSOL	005539
CHAPEL HILL	ALLEN	WHEAT CONSOL	011029	HIGHWAY CONSOL	CUMBERLAND	IDA CONSOL	005539
CHAPMAN	UNION	WATHEN	751697	HIGHWAY EAST	CLINTON	IDA CONSOL	005539
CHERRYS CHAPEL	WARREN	ANNA CONSOL	011314	HIGHWAY SOUTH	CLINTON	HIGHWAY CONSOL	005249
CLARK	CHRISTIAN	APEX CONSOL	022182	HILL CHAPEL	WHITLEY	MEADOW CREEK CONSOL	012005
CLAYPOOL SOUTH	ALLEN	W G OLIVER	012863	HILL HOLLOW	WHITLEY	MEADOW CREEK CONSOL	012005
CLOYDS LANDING	CUMBERLAND	SALT LICK BEND	005334	HINTON	ALLEN	ALONZO CONSOL	004607
CONCORD	CLINTON	CONCORD CONSOL	015026	HITESVILLE	CLINTON	HITESVILLE CONSOL	324975
CONLEY	MAGOFFIN	OIL SPRINGS CONSOL	015021	HOLLYBARK NORTH	CLINTON	IDA CONSOL	005539
CONLEY SCHOOL DBS	FLOYD	KEEL FORK CONS DBS	015652	HOLLY CREEK	BREATHITT	HOLLY CREEK CONSOL	012990
COOPER	WAYNE	COOPER CONSOL	004856	HOLLY CREEK	WOLFE	HOLLY CREEK CONSOL	012990
COPE FORK	BREATHITT	TAULBEE CONSOL	005386	HOPWELL CHURCH	GRAYSON	POST EAST	567797
COPPERAS KNOB	CLINTON	CONCORD CONSOL	157026	HOUSE BRIDGE	HENDERSON	DIXIE WEST	193936
CORDELL	LAWRENCE	CORDELL CONSOL	011375	HUDGINS	GREEN	HUDGINS CONSOL	005525
CORYDON EAST	HENDERSON	CORYDON EAST CONSOL	014636	HUDGINS EAST	GREEN	HUDGINS CONSOL	005525
CREELSBORO	RUSSELL	CREELSBORO CONSOL	169380	HUDGINS NORTH	GREEN	HUDGINS CONSOL	005525
CROCUS CREEK	ADAIR	HARVEY RIDGE CONSOL	011433	HUFFAKER FORK	CLINTON	LEE CHAPEL CONSOL	005586
CROCUS CREEK	CUMBERLAND	BAKERTON	004663	HUNTERSVILLE	CLINTON	LEE CHAPEL CONSOL	005586
CROFTON SOUTH	CHRISTIAN	CROFTON SOUTH CONSOL	013842	HYDEN	LESLIE	HYDEN WEST	000156
DAVENPORT NE	WARREN	BOWLING GREEN	084600	HYDEN WEST	LESLIE	HYDEN WEST CONSOL	005537
DAVIDSON	OHIO	DAVIDSON CONSOL	013206	HYDEN WEST CONSOL	LESLIE	CREEKVILLE-HYDEN CONSOL	011937
DAVIS BEND	HART	CANMER	009704	IDA	CLINTON	IDA CONSOL	005539
DAVISPORT NORTH DBS	MARTIN	DAVISPORT CONS DBS	015629	INDIAN CREEK	MANIFEE	INDIAN CREEK-TARR RIDGE	011759
DAVISPORT WEST DBS	MARTIN	DAVISPORT CONS DBS	015629	INDIAN HILL NORTH	HANCOCK	CHAMBERS	131481
DEARMOND	MUHLBERG	HUNTS SCHOOL	340260	INEZ	MARTIN	BIG SANDY	063516



**Table 6. Fields Not Officially Recognized by State Regulatory Agencies**

Alias Field	County Name	Valid Field Name	Field Code	Alias Field	County Name	Valid Field Name	Field Code
INEZ SOUTH DBS	MARTIN	INEZ SOUTH CONS DBS	015647	REEDYVILLE SOUTH	WARREN	REEDYVILLE SOUTH CONSOL	004966
IRVINE	ESTILL	IRVINE-FURNACE	005546	REEDYVILLE SOUTH CONSOL	WARREN	ANNA CONSOL	011314
ISLAND	MCLEAN	ISLAND CONSOL	014554	RICHARDSVILLE	WARREN	ANNA CONSOL	011314
ISLAND SOUTH	MCLEAN	ISLAND NORTH	349494	RICHLAND	HOPKINS	RICHLAND CONSOL	013057
IVEL DBS	FLOYD	ALLEN CITY CONS DBS	015621	RICHLAND SOUTH	HOPKINS	RICHLAND CONSOL	013057
JELLYCO CREEK NRC	MCCREARY	JELLYCO CREEK	005609	RIGHT BEAVER CREEK	FLOYD	BEAVER CREEK	049790
JENNY'S CREEK	JOHNSON	SWAMP BRANCH	011271	RITCHIE WEST DBS	PERRY	BULAN CONS DBS	015750
JOHNSON ISLAND	MCLEAN	CLEOPATRA CONSOL	148206	ROBARDS	HENDERSON	POOLE	565317
JOLLY	OHIO	JOLLY CONSOL	013139	ROBARDS EAST	HENDERSON	NIAGARA CONSOL	005272
JOLLY CONSOL	OHIO	BARRETT HILL CONSOL	013117	ROCK CREEK	MCCREARY	PILOT MOUNTAIN	001859
JUDE FORK DBS	MARTIN	JUDE FORK CONS DBS	015650	ROCKFIELD	WARREN	ROCKFIELD CONSOL	012054
JUDE FORK DBS	PIKE	JUDE FORK CONS DBS	015650	ROSEMOR	CLINTON	HIGHWAY CONSOL	005249
JUDGES CHAPEL	CHRISTIAN	APEX CONSOL	022182	ROSEWOOD	MUHLNBERG	ROSEWOOD SOUTH	614045
JUMBO	LINCOLN	JUMBO CONSOL	012203	ROWENA	RUSSELL	ROWENA CONSOL	013063
KALIOPI WEST	LESLIE	CREEKVILLE-HYDEN CONSOL	011937	RUMSEY	MCLEAN	RUMSEY CONSOL	618642
KAYJAY	BELL	KAYJAY CONSOL	005563	SALT LICK	RUSSELL	CREELSBORO CONSOL	169380
KAYJAY	KNOX	KAYJAY CONSOL	005563	SALT LICK BEND	CUMBERLAND	SALT LICK BEND CONSOL	004971
KEEL FORK DBS	FLOYD	KEEL FORK CONS DBS	015652	SCOTTSVILLE	ALLEN	SCOTTSVILLE CONSOL	012624
KETTLE	CUMBERLAND	KETTLE CONSOL	005568	SEBREE NORTH	WEBSTER	SEBREE CONSOL	641910
KETTLE CREEK	CUMBERLAND	KETTLE CREEK CONSOL	376711	SEMINARY SCHOOL	CLINTON	HIGHWAY CONSOL	005249
KETTLE NW	CUMBERLAND	TANBARK CONSOL	005382	SEMINARY SCHOOL	CUMBERLAND	HIGHWAY CONSOL	005249
KING	DAVISS	BELLS RUN CONSOL	054440	SEVENTY-SIX	CLINTON	SEVENTY-SIX CONSOL	011582
KINGSTON	UNION	WATHEN	751697	SHIPLEY	CLINTON	LEE CHAPEL	005597
KNOB LICK	METCALFE	KNOB LICK CONSOL	383517	SHORT BRANCH DBS	KNOTT	CARRIE CONS DBS	015627
LAFFOON	DAVISS	CANE RUN SOUTH	003162	SHORT CREEK	GRAYSON	POST	567766
LANCER SOUTH DBS	FLOYD	LANCER SOUTH CONS DBS	015654	SHREWSBERRY	GRAYSON	SHREWSBURY	654233
LANDERS	ALLEN	SLEDGE	660596	SHREWSBURY	EDMONSON	SHREWSBURY CONSOL	013070
LAURA DBS	MARTIN	JUDE FORK CONS DBS	015650	SHREWSBURY	SHREWSBURY	SHREWSBURY CONSOL	013070
LEE CHAPEL	CLINTON	LEE CHAPEL CONSOL	005596	SILVER MINE	HARDIN	FLINT HILLS	245385
LEGRANDE	HART	LEGRANDE CONSOL	005592	SINK	GRAYSON	POST	567766
LEITCHFIELD SOUTH	GRAYSON	SHREWSBURY	654233	SLAUGHTERS EAST	HOPKINS	SLAUGHTERS EAST CONSOL	013160
LITRELL	CUMBERLAND	LITRELL	005825	SLAUGHTERS EAST	WEBSTER	SLAUGHTERS EAST CONSOL	013160
LITTLE GOOSE	CLAY	BURNING SPRINGS CONSOL	010309	SLAVANS	MCCREARY	SLAVANS CONSOL	013072
LITRELL	CUMBERLAND	LITRELL CONSOL	013011	SLAVANS	WAYNE	SLAVANS CONSOL	013072
LITRELL EAST	CUMBERLAND	LITRELL CONSOL	013011	SLEDGE	ALLEN	SLEDGE CONSOL	012846
LIVERMORE	OHIO	LIVERMORE CONSOL	014255	SLEDGE	WARREN	SLEDGE CONSOL	012846
LOCUST HILL	LINCOLN	LOCUST HILL CONSOL	005827	UNION	UNION	GRASSY POND WEST	288105
LONE STAR	MUHLNBERG	LONE STAR CONSOL	424830	SLOAN DBS	FLOYD	SLOAN CONS DBS	015665
LONE STAR CONSOL	CHRISTIAN	HARDESON CONSOL	305056	SONORA	HARDIN	FLINT HILLS	009746
LONE STAR CONSOL	MUHLNBERG	HARDESON CONSOL	305056	SOUTH HILL	BUTLER	SILVER CITY	656062
LONE STAR CONSOL	TODD	HARDESON CONSOL	305056	SOUTHARD	HOPKINS	RICHLAND CONSOL	013057
LONE STAR EAST	MUHLNBERG	LONE STAR	424799	ST RAPHAEL CHURCH	DAVISS	ST RAPHAEL	005364
LONE STAR NORTH	MUHLNBERG	LONE STAR	424799	ST VINCENT	UNION	HITESVILLE	005257
LONE STAR WEST	CHRISTIAN	LONE STAR CONSOL	424830	STANHOPE NORTH	WEBSTER	DIXON SOUTH CONSOL	012951
LONG CREEK	MUHLNBERG	HARDESON	004933	STANLEY	DAVISS	GRIFFITH	291344
LOST CREEK CHAPEL DBS	PERRY	BULAN CONS DBS	015750	STUBENVILLE	WAYNE	STUBENVILLE CONSOL	012284
LUZERNE	MUHLNBERG	GREENVILLE	289577	STRINGER	SIMPSON	MT AERIAL CONSOL	012236
LYNN BARK NORTH DBS	MARTIN	LYNN BARK CONS DBS	015693	STURGEON	JACKSON	STURGEON CREEK	013077
LYNN BARK SCHOOL DBS	MARTIN	LYNN BARK CONS DBS	015693	SUGAR CREEK	HOPKINS	RICHLAND CONSOL	013057
MARCUM EAST	LESLIE	CREEKVILLE-HYDEN CONSOL	011937	SULPHUR LICK	BARREN	SULPHUR LICK CONSOL	005376
MARE CREEK SCHOOL DBS	FLOYD	BLAIRTOWN CONS DBS	015626	SULPHUR LICK	METCALFE	SULPHUR LICK CONSOL	005376
MARE CREEK SCHOOL DBS	PIKE	BLAIRTOWN CONS DBS	015626	SULPHUR LICK	MONROE	SULPHUR LICK CONSOL	005376
MARION COUNTY GAS	MARTIN	INEZ	345851	SULPHUR LICK NORTH	MONROE	SULPHUR LICK CONSOL	005376
MAXWELL NEW	MCLEAN	MAXWELL	454725	SUNNYBROOK	WAYNE	SUNNYBROOK CONSOL	012290
MAXWELL NEW	OHIO	MAXWELL	454725	SUSIE	WAYNE	SUSIE CONSOL	005379
MCFARLAND CREEK	MONROE	LOCUST HILL CONSOL	005827	TAFFY	OHIO	TAFFY CONSOL	013307
MCIVER CREEK	CLINTON	CONCORD CONSOL	157026	TAR FORK	BRECKINRIDGE	TAR FORK CONSOL	013081
MCQUADY	BRECKINRIDGE	MCQUADY CONSOL	014260	TAR FORK NORTH	BRECKINRIDGE	TAR FORK CONSOL	013081
MEADE BRANCH DBS	MARTIN	WARFIELD CONS DBS	015671	TAULBEE	BREATHITT	TAULBEE CONSOL	005386
MEADOW CREEK	WHITLEY	MEADOW CREEK CONSOL	012005	TEGES CREEK	CLAY	TRIXIE CONSOL	013090
MENIFEE	MENIFEE	ROTHWELL CONSOL	013062	THOMAS DBS	MARTIN	THOMAS CONS DBS	015667
MENIFEE	POWELL	ROTHWELL CONSOL	013062	THOMAS DBS	PIKE	THOMAS CONS DBS	015667
MIDDLESBORO	BELL	CANADA MOUNTAIN	004833	THURLOW	GREEN	GREENSBURG	289360
MIDWAY	HENDERSON	MIDWAY EAST	472776	TILDEN	WEBSTER	POOLE	565317
MIDWAY WEST	HENDERSON	SMITH MILLS SOUTH	662425	TOOLEY HILL	MUHLNBERG	BIVINS SCHOOL CONSOL	012694
MOREE	MARTIN	MOREE CONSOL	012809	TRACE FORK	KNOX	LITTLE RICHLAND CREEK CONS	005821
MOREE	PIKE	MOREE CONSOL	012809	TRAMMEL CREEK	ALLEN	WHEAT	762401
MOUNT HERMON	MONROE	MT HERMAN	005660	TRAPP GAS POOL	CLARK	TRAPP	715905
MT AERIAL	WAYNE	MT AERIAL CONSOL	012236	TRIXIE	CLAY	TRIXIE CONSOL	013090
MT PISGAH	WAYNE	MT PISGAH CONSOL	012586	TUGGLE	CLINTON	LEE CHAPEL CONSOL	005596
MUNCY	LESLIE	CREEKVILLE-HYDEN CONSOL	011937	TUNNEL HILL	HENDERSON	POOLE	565317
NARROWS	OHIO	DAVIDSON CONSOL	013206	ULVAH	LETCHE	CARCASSONNE	004840
NEW CYPRESS	MUHLNBERG	NEW CYPRESS CONSOL	014121	UNION CHURCH	LEE	WALKER CREEK CONSOL	012087
NIAGARA	HENDERSON	NIAGARA CONSOL	005272	UNION CHURCH	WOLFE	WALKER CREEK CONSOL	012087
NORTONVILLE	HOPKINS	NORTONVILLE CONSOL	013037	UNIONTOWN	UNION	UNIONTOWN CONSOL	728479
OAK GROVE	HENDERSON	OAK GROVE CONSOL	005277	UNIONTOWN EAST	UNION	UNIONTOWN	728475
OAK GROVE SCHOOL	CLINTON	CONCORD CONSOL	157026	UTLEY	HENDERSON	HITESVILLE CONSOL	324975
OAK HILL WEST	HOPKINS	OAK HILL WEST CONSOL	005280	UTLEY	UNION	HITESVILLE CONSOL	324975
OAKLAND	HENDERSON	DIXIE WEST	193936	UTLEY NORTH	UNION	SMITH MILLS CONSOL	662332
OIL CITY	BARREN	OIL CITY CONSOL	014468	VAN LEAR DBS	JOHNSON	VAN LEAR CONS DBS	015670
OIL SPRINGS	MAGOFFIN	OIL SPRINGS CONSOL	012021	VERNAL GROVE	MUHLNBERG	BARDS HILL CONSOL	012892
OIL VALLEY	WAYNE	OIL VALLEY CONSOL	005282	WANAMAHER EAST	WEBSTER	POOLE	565317
OLD HARTFORD	OHIO	CONCORD CHURCH	156964	WAR CREEK	BREATHITT	WAR CREEK CONSOL	005746
OLD SALEM NORTH	HOPKINS	SLAUGHTERS EAST	660441	WARFIELD DBS	MARTIN	WARFIELD CONS DBS	015671
OLIVER	ALLEN	BRITT CONSOL	012699	WATHEN	UNION	WATHEN CONSOL	012867
ONEIDA	CLAY	ONEIDA CONSOL	013039	WAVELEY	UNION	HITESVILLE	005257
PANTHER	DAVISS	CLEOPATRA CONSOL	148206	WELLER	OHIO	TAFFY	695698
PEA RIDGE	CUMBERLAND	LITRELL CONSOL	013011	WHEAT	ALLEN	WHEAT CONSOL	011029
PEABODY	CLAY	CREEKVILLE-HYDEN CONSOL	011937	WHITE LICK	WEBSTER	POOLE CONSOL	565348
PELLVILLE	DAVISS	PELLVILLE-HERBERT	005295	WHITE PLAINS WEST	HOPKINS	WHITE PLAINS WEST CONSOL	012870
PELLVILLE	HANCOCK	PELLVILLE-HERBERT	005295	WILLETT	HENDERSON	UTLEY	730487
PELLVILLE	OHIO	PELLVILLE-HERBERT	005295	WILLET	UNION	UTLEY	730487
PENROD	MUHLNBERG	PENROD CONSOL	012411	WILLIAMSBURG	WHITLEY	WILLIAMSBURG CONSOL	010650
PERKINS	WHITLEY	MEADOW CREEK CONSOL	012005	WILLIS CREEK	CLINTON	GRANVILLE CONSOL	012978
PETIT	DAVISS	PETTIT	553063	WISCOAL DBS	KNOTT	WISCOAL CONS DBS	015672
PETROLEUM	ALLEN	PETROLEUM CONSOL	010997	WOLF RIVER	CLINTON	LEE CHAPEL CONSOL	005596
PETTIT	DAVISS	PETTIT CONSOL	013410	WOLFE CREEK	MARTIN	FARLEY CHURCH	010723
PHELPS DBS	PIKE	BOARD TREE	076961	WOODALL	BUTLER	CORUMS LANDING	163071
PICKETT	ADAIR	PICKETT CONSOL	554677	WOODBINE	KNOX	WOODBINE CONSOL	012315
PICKETT	GREEN	PICKETT CONSOL	554677	WOODBINE	WHITLEY	WOODBINE CONSOL	012315
PICKETT WEST	GREEN	PICKETT CONSOL	554677	XERXES SCHOOL	CUMBERLAND	ASHLOCK CONSOL	011315
POOL	HENDERSON	POOL CONSOL	565348	YFARGINS	MUHLNBERG	YFARGINS CONSOL	013111
POOLE	WEBSTER	POOLE CONSOL	565348	ZION NORTH	HENDERSON	ZION NORTH CONSOL	012878
POOLE EAST	WEBSTER	POOLE CONSOL	565348				
POOLE SOUTH	WEBSTER	POOLE CONSOL	565348				
POOLE WEST	HENDERSON	POOLE CONSOL	565348				
PREECE DBS	MARTIN	FARLEY CHURCH CONS DBS	015638				
PRIMROSE	LEE	WALKER CREEK CONSOL	012087	<b>LOUISIANA</b>			
RACCOON MOUNTAIN	CLAY	RACCOON MOUNTAIN CONSOL	011840	ABINGTON	DE SOTO	RED RIVER-BULL BAYOU	591824
RACCOON MOUNTAIN	LAUREL	RACCOON MOUNTAIN CONSOL	011840	ABINGTON	RED RIVER	RED RIVER-BULL BAYOU	591824
RANGERS LANDING	HENDERSON	RANGERS LANDING CONSOL	013050	ATCHAFALAYA	ST MARTIN	HAPPYTOWN	304684
RANGERS LANDING EAST	HENDERSON	RANGERS LANDING	586499	BANACKER	VERMILION	BANCKER	080933
READY	GRAYSON	SHREWSBURY CONSOL	013070	BASTIAN BAY WEST	PLAQUEMINE	BASTIAN BAY	042574
READY NORTH	GRAYSON	SHREWSBURY CONSOL	013070	BAY HOOPPOLE	IBERIA	BIG BAYOU PIGEON	060881
RED CROSS	BARREN	RED CROSS CONSOL	012417	BAY MARCHAND	OFFSHORE-STATE	BAY MARCHAND BLK 2	803002
REDBUSH	JOHNSON	REDBUSH CONSOL	011005	BAY MARCHAND BLK 4	OFFSHORE-STATE	BAY MARCHAND BLK 2	803002
REDBUSH	LAWRENCE	REDBUSH CONSOL	011005	BAY MARCHAND BLK 6	OFFSHORE-STATE	TIMBALIER BAY	708440



**Table 6. Fields Not Officially Recognized by State Regulatory Agencies**

Alias Field	County Name	Valid Field Name	Field Code	Alias Field	County Name	Valid Field Name	Field Code
HAYES	OTSEGO	HAYES 11-29N-4W	002755	RICHARDS-STOTESBURY	VERNON	STOTESBURY	002596
HAYES NORTH	OTSEGO	ANTRIM	021616				
HAYES SEC 16	OTSEGO	ANTRIM	021616				
HAYES SEC 27	OTSEGO	ANTRIM	021616				
HEART LAKE	OTSEGO	ANTRIM	021616				
HENDERSON	WEXFORD	HENDERSON SEC 23	003501				
HIGHWAY 33	MONTMORENCY	ANTRIM	021616				
HIGHWAY 612	MONTMORENCY	ANTRIM	021616				
HIGHWAY 65	ALPENA	ANTRIM	021616				
HOLCOMB CREEK	ALCONA	ANTRIM	021616				
HOLLYWOOD XI	CRAWFORD	ANTRIM	021616				
HOME	MONTCALM	HOME SEC 26	003395				
ICE V	CRAWFORD	ANTRIM	021616				
INGHAM	INGHAM	INGHAM 12-2N-1E	002988				
JOHANNESBURG	OTSEGO	CHESTER 21-30N-2W	002891				
JOY ANTRIM	MONTMORENCY	ANTRIM	021616				
KALKASKA	KALKASKA	KALKASKA 28-27N-7W	003255				
KALKASKA NORTH	KALKASKA	KALKASKA 05-27N-7W	003396				
LAKES OF THE NORTH	ANTRIM	ANTRIM	021616				
LEE TWP	CALHOUN	ALBION-PULASKI-SCPIO-TRND	007914				
LESLIE	INGHAM	LESLIE 04-1N-1W	003296				
LINCOLN	ARENAC	LINCOLN SEC 18	003505				
LINCOLN	ISABELLA	LINCOLN SEC 27	003507				
LINCOLN	MIDLAND	LINCOLN SEC 9	011485				
LONE PINE-DOMINION	OTSEGO	ANTRIM	021616				
LOREED	OSCEOLA	REED CITY	593157				
LOST LAKE WOODS	ALCONA	ANTRIM	021616				
LYNN	ST CLAIR	CAPAC	118576				
LYON SEC 18	OAKLAND	LYON 18-1N-7E	011493				
MANCELONA	ANTRIM	MANCELONA 25-29N-5W	003299				
MANCELONA EAST	ANTRIM	ANTRIM	021616				
MANCELONA EAST SEC 34	ANTRIM	ANTRIM	021616				
MAPLE FOREST	CRAWFORD	ANTRIM	021616				
MAPLE GROVE	MANISTEE	MAPLE GROVE 01-23N-14W	003421				
MARSTRAND ANTRIM	OTSEGO	ANTRIM	021616				
MASON	INGHAM	VEVAY 16-2N-1W	003213				
MAYFIELD	GRAND TRAVERSE	MAYFIELD 01-25N-11W	003441				
MAYFIELD 33-25N-11W A	GRAND TRAVERSE	ANTRIM	021616				
MILLS	MIDLAND	MILLS SEC 1	003510				
MOFFAT	ARENAC	MOFFATT SEC 34	003511				
MONTMORENCY	MONTMORENCY	MONTMORENCY 14-32N-1E	003485				
MUNCIE LAKES	GRAND TRAVERSE	UNION 08-26N-9W	003561				
NORTH BAY	ALCONA	ANTRIM	021616				
NORWICH	NEWAYGO	WOODVILLE	778406				
ONAWAY	PRESQUE ISLE	ALLIS NORTH 29-35N-2E	002761				
OTSEGO	OTSEGO	ANTRIM	021616				
OTSEGO LAKE SEC 18	OTSEGO	ANTRIM	021616				
OTSEGO LAKE SEC 22	OTSEGO	ANTRIM	021616				
OTSEGO LAKE SEC 27	OTSEGO	ANTRIM	021616				
OTTO LAKE SEC 6	OTSEGO	ANTRIM	021616				
OTTO SEC 30	OTSEGO	ANTRIM	021616				
PAFFI	OCEANA	OTTO SEC 32	003517				
PEBBLE BEACH II	MONTMORENCY	ANTRIM	021616				
PETERS EAST	OTSEGO	ANTRIM	021616				
PIGEON RIVER	ST CLAIR	PETERS	552040				
PLEASANTON	OTSEGO	CHARLTON 04-31N-1W	002862				
RAPID RIVER	MANISTEE	PLEASANTON 25-24N-15W	003339				
RAPID RIVER SEC 3	KALKASKA	ANTRIM	021616				
RAPID RIVER SEC 3	CRAWFORD	ANTRIM	021616				
ROMEO	KALKASKA	ANTRIM	021616				
ROMEO SEC 10	MACOMB	WASHINGTON SEC 11	003535				
ROSEBUSH	MACOMB	WASHINGTON SEC 10	003533				
SAGE CREEK	ISABELLA	VERNON-ROSEBUSH	011619				
SCHMITT CREEK	MONTMORENCY	ANTRIM	021616				
SCPIO	ALPENA	ANTRIM	021616				
SCOTT CREEK	HILLSDALE	ALBION-PULASKI-SCPIO-TRND	007914				
SHERIDAN CREEK	ALPENA	ANTRIM	021616				
SHERIDAN TWP	MONTMORENCY	ANTRIM	021616				
SPEEDWAY VII	CALHOUN	ALBION-PULASKI-SCPIO-TRND	007914				
SPRINGDALE	CRAWFORD	ANTRIM	021616				
SPRINGFIELD SEC 32	MANISTEE	SPRINGDALE 20-24N-14W	003545				
STOCKBRIDGE	KALKASKA	ANTRIM	021616				
THOMAS LAKE	INGHAM	STOCKBRIDGE 06-1N-2E	003555				
TOONS	OTSEGO	ANTRIM	021616				
UNION	ANTRIM	ANTRIM	021616				
VICTORY	GRAND TRAVERSE	UNION 01-26N-9W	003557				
W C TAGGART(SIX LAKES)	MASON	VICTORY 05-19N-17W	003221				
W C TAGGART(SIX LAKES)	MECOSTA	SIX LAKES	658449				
WARNER	MONTCALM	SIX LAKES	658449				
WASHINGTON	ANTRIM	ANTRIM	021616				
WEXFORD	MACOMB	WASHINGTON SEC 10	003533				
WEXFORD 01-24N-12W A	WEXFORD	WEXFORD 01-24N-12W	002592				
WHITE OAK	WEXFORD	WEXFORD 01-24N-12W	002592				
WHITEWATER	INGHAM	WHITE OAK 32-2N-2E	002363				
WHITEWATER 20-27N-9W B	GRAND TRAVERSE	WHITEWATER 36-27N-9W	002374				
WILD WEST	GRAND TRAVERSE	WHITEWATER 20-27N-9W A	002366				
	OTSEGO	ANTRIM	021616				
<b>MISSISSIPPI</b>							
CATAHOULA	HANCOCK	CATAHOULA CREEK	003576				
DEXTER WEST	WALTHALL	DEXTER	190316				
EUCUTTA	WAYNE	EUCUTTA EAST	229498				
HEIDELBERG	JASPER	HEIDELBERG CENTRAL	313853				
LA GRANGE	ADAMS	LAGRANGE	003373				
LEEVES CREEK	ADAMS	LEEVES CREEK	411785				
MIDDLE EAST FORK	AMITE	EAST FORK MIDDLE	008824				
MT OLIVE	COVINGTON	MOUNT OLIVE	489091				
MT OLIVE	SMITH	MOUNT OLIVE	489091				
REDBUG NW	WILKINSON	REDBUG NORTH	006191				
<b>MISSOURI</b>							
BELGIUM BOTTOMS	PLATTE	RIVERSIDE	603992				
BLUE SPRING DISTRICT SOUTH	JACKSON	SOUTH DISTRICT	002691				
BOTEN	JACKSON	SOUTH DISTRICT	002691				
FLORISSANT DOME	ST LOUIS	FLORISSANT	002175				
KNOCHÉ	CASS	CLARK-MILLER	145619				
<b>MONTANA</b>							
ANTELOPE	GARFIELD	CAT CREEK	125365				
BLACKJACK	LIBERTY	BLACK JACK	068399				
CAT CREEK EAST DOME	GARFIELD	CAT CREEK	125365				
CAT CREEK MOSBY DOME	PETROLEUM	CAT CREEK	125365				
CAT CREEK WEST DOME	PETROLEUM	CAT CREEK	125365				
CHELSEA	ROOSEVELT	CHELSEA CREEK	010254				
CONRAD BUTTE	PONDERA	LEDGER	407455				
CONRAD BUTTE	TOOLE	LEDGER	407455				
CORAL CREEK	FALLON	LOOKOUT BUTTE	426690				
CUT BANK NORTH	GLACIER	CUT BANK	175665				
CUT BANK SW	PONDERA	CUT BANK	175665				
CUT BANK WEST	GLACIER	CUT BANK	175665				
CUTBANK AND REAGAN	GLACIER	CUT BANK	175665				
DARLING	GLACIER	CUT BANK	175665				
DARLING	TOOLE	CUT BANK	175665				
DARLING NORTH	GLACIER	DARLING	180744				
DARLING NORTH	TOOLE	DARLING	175565				
DARLING WEST	GLACIER	CUT BANK	175665				
FLAT LAKE WEST	SHERIDAN	FLAT LAKE	243893				
GORMAN COULEE	CHOUTEAU	COAL MINE COULEE	013355				
GYPSY NORTH	PONDERA	GYPSY BASIN	296181				
KINYON COULEE AND AREA	TOOLE	KINYON COULEE	380780				
LONE TREE	SHERIDAN	FLAT LAKE	243893				
LONERIDER	ROOSEVELT	LONE RIDER	009851				
MIDDLE DRY CREEK	CARBON	DRY CREEK MIDDLE	203607				
MIDWAY	PONDERA	BRADY	087651				
MOSBY	GARFIELD	CAT CREEK	125365				
MOSSER	YELLOWSTONE	MOSSER DOME	003657				
PINE GAS	PRAIRIE	PINE	556450				
PINE GAS	WIBAUX	PINE	556450				
PINE NORTH	DAWSON	PINE	556450				
PINE SOUTH	FALLON	PINE	556450				
PINE SOUTH	WIBAUX	PINE	556450				
RABBIT HILLS NW	BLAINE	RABBIT HILLS	582179				
RANCH CREEK	POWDER RIVER	BELL CREEK	053293				
SHERARD WEST	SHERARD	SHERARD	650792				
SIX SHOOTER	SWEET GRASS	SIXSHOOTER DOME	014286				
SQUAW COULEE	HILL	TIGER RIDGE	707727				
SUMATRA EAST	ROSEBUD	SUMATRA	687861				
SUMATRA NW	ROSEBUD	SUMATRA	687861				
SUMATRA WEST	ROSEBUD	SUMATRA	687861				
WAGONTRAIL	RICHLAND	WAGON TRAIL	744319				
WILLS CREEK	FALLON	CABIN CREEK	111012				
<b>NEBRASKA</b>							
AUE	KIMBALL	AUE-GRIFFITH	030560				
BASS	KIMBALL	SKELLY	659201				
BED CANYON NORTH	FRONTIER	BED CANYON	051123				
BURDICK	KIMBALL	RUSSELL	619882				
C BAR H	CHEYENNE	C-H	110423				
CHUG	KIMBALL	HOFFMAN	326340				
CUTTHROAT	MORRILL	MATADOR	452214				
DIVIDE	BANNER	BULL CANYON	102485				
DIX SOUTH	KIMBALL	SUSAN	690713				
DURLAND	KIMBALL	TORGESON	713688				
FELIS CONCOLOR	CHEYENNE	POTTER SW	568665				
FOOT HILL	BANNER	FOOTHILLS	248125				
GAYLORD	CHEYENNE	JUELS-GAYLORD	365805				
GREENWOOD CREEK	MORRILL	DUGGERS SPRINGS	205075				
GRIFFITH	KIMBALL	AUE-GRIFFITH	030560				
HACKBERRY	BANNER	KENMAC	374696				
HARRIS	KIMBALL	LONG	425264				
HAWTHORNE	KIMBALL	ENDERS	224933				
HEIN	KIMBALL	SLOSS	002064				
HENDRIKS SW	CHEYENNE	PILLAR	556067				
HERBERT	KIMBALL	KIMBALL	378719				
HERBOLDSHEIMER	CHEYENNE	SLAMA	660100				
ILLUSTRIOUS	KIMBALL	KIMBALL	378719				
LUKES	KIMBALL	KIMBALL	378719				
MACKLIN CANYON	HITCHCOCK	DRY CREEK	203602				
MADDEN	KIMBALL	SUSAN	690713				
MARION	KIMBALL	SLOSS	002064				
MCDOWELL STATE	KIMBALL	BAR THREE	041396				
MIDWAY NORTH	RED WILLOW	MIDWAY	472745				
MISSOURI RIDGE	RED WILLOW	MIDWAY	472745				
NEBRIL	BANNER	PETROLEUM STATE	552598				
NELSON</							



**Table 6. Fields Not Officially Recognized by State Regulatory Agencies**

Alias Field	County Name	Valid Field Name	Field Code	Alias Field	County Name	Valid Field Name	Field Code
ANGELL	EDDY	MILLMAN EAST	475473	HARTSON SWAMP	CHAUTAUQUA	LAKESHORE	011184
ANGELS PEAK (OLD)	SAN JUAN	RESIN	042233	HARTSON SWAMP SOUTH	CHAUTAUQUA	LAKESHORE	011184
ATOKA EAST	EDDY	RED LAKE	591111	HAVES CORNERS	YATES	PENN YAN NORTH	549384
BAGLEY NE	LEA	BAGLEY NORTH	035103	HOLCOMB	ONTARIO	BLOOMFIELD EAST	074382
BAGLEY SE	LEA	BAGLEY NORTH	035103	INDEPENDENCE	ALLEGANY	BEECH HILL-INDEPENDENCE	051746
BARKER DOME SOUTH	SAN JUAN	VERDE	736100	IRVING	CHAUTAUQUA	LAKESHORE	011184
BASIN	SANDOVAL	BASIN	042233	IRVING	ERIE	LAKEVIEW	398927
BATTLE AXE	LEA	BATTLEAXE	043752	JAMISON	ERIE	BUFFALO CREEK	101369
BAUM NORTH	LEA	BAUM	044031	KENNEDY FARMS	LIVINGSTON	GROVELAND	292832
BEAUTIFUL MOUNTAIN	SAN JUAN	BIG GAP	061702	LA GRANGE	WYOMING	LEICESTER	408716
BENSON SOUTH	CHACON	HACKBERRY NORTH	298287	LAKE SHORE	CHAUTAUQUA	LAKESHORE	011184
BLANCO NE	SAN JUAN	BLANCO	070724	LAMBERTON	CHAUTAUQUA	LAKE SHORE	398015
BLUITT	ROOSEVELT	ALLISON	011851	LEON	CATTARAUGUS	LAKESHORE	011184
BLUITT EAST	ROOSEVELT	BLUITT (ASSOCIATED)	076335	LILYDALE	CHAUTAUQUA	LAKE SHORE	398015
BUENA SUERTA	SAN JUAN	BASIN	042233	MARKS CORNERS	CHAUTAUQUA	LAKESHORE	011184
CANYON LARGO	RIO ARRIBA	BALLARD	036746	MARSHFIELD	ERIE	COLLINS NORTH	154132
CAVE	EDDY	GRAYBURG-JACKSON	286570	MAYVILLE	CHAUTAUQUA	HARTFIELD	308645
CHACO CANYON	SAN JUAN	SAN JUAN	003683	MILL CREEK	CATTARAUGUS	LAKESHORE	011184
CHACON	RIO ARRIBA	LINDRITH WEST	415285	MINA	CHAUTAUQUA	RIPLY-MINA	602704
CHACON	SANDOVAL	LINDRITH WEST	415285	MUD LAKE WEST	CHAUTAUQUA	LAKE SHORE	398015
CHAMBERS	LEA	TOWNSEND	174618	NEW ALBION	CATTARAUGUS	LAKESHORE	011184
COMPANERO	RIO ARRIBA	BASIN	042233	NEW OREGON	CATTARAUGUS	COLLINS NORTH	154132
COMPANERO EAST	RIO ARRIBA	BLANCO	070724	NORTH CLYMER	CHAUTAUQUA	LAKESHORE	011184
CONNOR	SAN JUAN	CONNOR	157982	ORCHARD PARK	ERIE	ORCHARD PARK-HAMBURG	010577
COOPER JAL	LEA	JALMART	353905	PANAMA	CHAUTAUQUA	LAKESHORE	011184
CULWIN	EDDY	SHUGART	654481	PENN YAN	YATES	PENN YAN NORTH	549384
DENTON SE	LEA	DENTON	185580	PERIA	CATTARAUGUS	LAKESHORE	011184
DOGIE CANYON	RIO ARRIBA	BLANCO SOUTH	070848	PERUVILLE	CATTARAUGUS	GROTON	292537
DRICKEY	CHAVES	CAPROCK	118917	POINT PETER	CATTARAUGUS	LAKESHORE	011184
DUFFERS POINT	SAN JUAN	DUFERS POINT	204879	POMFRET	CHAUTAUQUA	LAKE SHORE	398015
EAVES	LEA	COOPER JAL	159878	POTTER	ALLEGANY	BEECH HILL-INDEPENDENCE	051746
EIGHT MILE RIDGE	LEA	EIGHT MILE DRAW	216042	POTTER	STEUBEN	BEECH HILL-INDEPENDENCE	051746
ELLIOTT	LEA	WANTZ	748442	QUAKER	ERIE	LAWTONS	405654
EUNICE	LEA	EUNICE MONUMENT	229901	RESERVATION	CATTARAUGUS	LAKESHORE	011184
FADEWAY	EDDY	FADEWAY RIDGE	013854	RESERVATION	ERIE	LAKESHORE	011184
FOREST	EDDY	SOJARE LAKE	672500	RIPLEY-MINA	CHAUTAUQUA	LAKESHORE	011184
FOUR MILE WEST	EDDY	FOUR MILE DRAW WEST	252693	SENECA	SENECA	SENECA FALLS	644390
GALLINA	CHAVES	TOMAHAWK	712231	SKINNER HOLLOW	CATTARAUGUS	LAKESHORE	011184
GOLDEN EAGLE	EDDY	CATCLAW DRAW	125737	SMITHVILLE FLATS	CHENANGO	GENEGANTSLET	269161
GONZALES	RIO ARRIBA	BLANCO	070724	SNOW HILL	CATTARAUGUS	LAKESHORE	011184
GRAYBURG-KEELY	EDDY	GRAYBURG-JACKSON	286570	SOUTH SHORE	ERIE	LAKEVIEW	398927
HAMMOND	RIO ARRIBA	BLANCO SOUTH	070848	STEBBINS CORNERS	CHAUTAUQUA	LAKESHORE	011184
HARDY	LEA	EUMONT	229808	SUGAR GROVE	CHAUTAUQUA	BUSTI	107176
HARRIS MESA	SAN JUAN	OTERO	530245	SUMMERDALE	CHAUTAUQUA	LAKESHORE	011184
HOPE	EDDY	HOPE SOUTH	331672	UHLEY CORNERS	GENESEE	UHLEY CORNERS-CALEDONIA	011285
IGNACIO SOUTH	SAN JUAN	LOS PINOS NORTH	428023	VERSAILLES	CATTARAUGUS	LAKESHORE	011184
IGNACIO-BLANCO	SAN JUAN	BLANCO	070724	VERSAILLES	VERSAILLES	LAKESHORE	011184
INDIAN HILLS	EDDY	INDIAN BASIN	345014	WATERLOO	SENECA	FAYETTE-WATERLOO	010398
INDIAN HILLS NORTH	EDDY	INDIAN BASIN	345014	WATERLOO SOUTH	SENECA	FAYETTE-WATERLOO	010398
INDIAN LOAFER	EDDY	INDIAN LOAFER DRAW	013875	WATTS FLATS	CHAUTAUQUA	LAKESHORE	011184
JAL	LEA	COOPER JAL	159878	WESTFIELD	CHAUTAUQUA	LAKE SHORE	398015
JAMAICA	LEA	HARDIN TAK	090997	WILSON CREEK	ONTARIO	SENECA LAKE	644398
LA JARA	RIO ARRIBA	CHOZA MESA	141122	WING HOLLOW	CATTARAUGUS	FIVE MILE	243040
LAHUERTA	EDDY	LA HUERTA	391487				
LANE MIDDLE	LEA	INBE	344766				
LARGO WEST	SAN JUAN	BLANCO	070724				
LEO EAST	EDDY	SHUGART NORTH	654512				
LEONARD	LEA	LEONARD SOUTH	410824				
LOOP 18	LEA	WANTZ	748442				
LYNCH NORTH	LEA	TEAS	689527	ANDERSON COULEE	BILLINGS	ELKHORN RANCH NORTH	012163
MALAYA WEST	EDDY	MALAGA WEST	441798	CAPA DEVONIAN	WILLIAMS	CAPA	118545
MID-BELL LAKE	LEA	BELL LAKE MIDDLE	053350	DICKINSON WEST	STARK	DICKINSON	191549
MILLMAN NORTH	EDDY	MILLMAN EAST	475473	FARLAND	MCKENZIE	SANDROCKS	010625
NICHOLS	EDDY	ARTESIA	026778	HEART SOUTH	STARK	SOUTH HEART	686715
NIPP	SAN JUAN	WAW	002964	NELSON LAKE	DIVIDE	HAYLAND	008157
OTERO POINT LOOKOUT	SANDOVAL	OTERO	530245	RIVAL SOUTH	BURKE	RIVAL	603589
PARRISH RANCH	EDDY	DAGGER DRAW NORTH	178235	ROCKY BRIDGE	BILLINGS	ROCKY RIDGE	609674
PEARL NORTH	LEA	PEARL	545964	SANISH	MCKENZIE	ANTELOPE	020097
PENJACK	CHAVES	PECOS SLOPE SOUTH	007165	SCORIA	BILLINGS	FRYBURG	259239
PRAIRIE CISCO SOUTH	ROOSEVELT	PRAIRIE SOUTH	571006	TEDDY ROOSEVELT	BILLINGS	T R	011015
PREMIER	EDDY	GRAYBURG-JACKSON	286570	WHITE TAIL	BILLINGS	WHITETAIL	765780
RED BLUFF SOUTH	EDDY	RED BLUFF	590026				
RED LAKE NORTH	EDDY	RED LAKE EAST	591142				
ROBINSON	EDDY	MALJAMAR	442170				
ROBINSON	LEA	MALJAMAR	442170				
ROBINSON NORTH	EDDY	MALJAMAR	442170				
SAN SIDRO	SANDOVAL	RIO PUERCO	009118				
SKAGGS NORTH (OLD)	LEA	NADINE WEST	003860				
TURKEY TRACK S	EDDY	TURKEY TRACK	721710				
WILSON NORTH	LEA	EUMONT	229808				
WILSON PENN	LEA	WILSON	771887				
<b>NEW YORK</b>							
ADRIAN	STEUBEN	ADRIAN REEF	004535	AID	LAWRENCE	AID CONSOL	015215
ALDEN-LANCASTER NORTH	ERIE	CLARENCE	145013	ALEXANDRIA	LICKING	HOMER CONSOL	015227
ALLEGANY	ALLEGANY	RICHBURG	599404	ARABIA SOUTH	LAWRENCE	AID CONSOL	015215
ALLEGANY STATE PARK	CATTARAUGUS	LIMESTONE	016950	ARABIA WEST	LAWRENCE	AID CONSOL	015215
AMITY	ALLEGANY	CORBIN HILL	161068	ASHLAND SOUTH	ASHLAND	PERRYSVILLE CONSOL	015235
ARKWRIGHT	CHAUTAUQUA	SHERIDAN	650885	ATWATER EAST	PORTAGE	RAVENNA-BEST	015237
BELLONA	YATES	PENN YAN NORTH	549384	AUBURN	GAUGA	NEWBURY SOUTH	005944
BENTON STATION	YATES	PENN YAN NORTH	549384	AUSTINBURG	ASHTABULA	HARPERSFIELD CONSOL	015226
BOLIVAR	ALLEGANY	RICHBURG	599404	AVA	GUERNSEY	SHARON CONSOL	648033
BRANT	ERIE	BRANT-EDEN	011074	AVA	NOBLE	SHARON CONSOL	648033
BROCKTON	CHAUTAUQUA	LAKE SHORE	398015	AVON SOUTH	LORAIN	AVON	032172
BUSTI WEST	CHAUTAUQUA	LAKESHORE	011184	BALTIC	HOLMES	CANTON CONSOL	015218
CALEDONIA	LIVINGSTON	UHLEY CORNERS-CALEDONIA	011285	BALTIC	TUSCARAWAS	CANTON CONSOL	015218
CHAFFEE	ERIE	CHAFFEE-ARCADE	011680	BASIL	FAIRFIELD	THURSTON CONSOL	015243
CLARK	CHAUTAUQUA	POLAND	563240	BATH	SUMMIT	GRANGER	005215
COLDEN EAST	ERIE	GLENWOOD	276959	BAUGHMAN	FAIRFIELD	HOMER CONSOL	015227
DEWITTVILLE	CHAUTAUQUA	LAKESHORE	011184	BEARTOWN	TUSCARAWAS	CANTON CONSOL	015218
DUNDEE	YATES	WAYNE-DUNDEE	752910	BEDFORD	MEIGS	BEDFORD-MEIGS	005020
EDEN	ERIE	BRANT-EDEN	011074	BELLE VALLEY	NOBLE	SHARON CONSOL	648033
ELMA CENTER	ERIE	SENECA WEST	644409	BENNINGTON	LICKING	HOMER CONSOL	015227
EVANS	ERIE	LAKEVIEW	398927	BENTON	HOCKING	SUGARGROVE CONSOL	015242
FALLS WEST	ERIE	COLDEN	152221	BERLIN EAST	HOLMES	CANTON CONSOL	015218
FARNHAM	ERIE	LAKEVIEW	398927	BERLIN NORTH	FAIRFIELD	THURSTON CONSOL	015243
FAYETTE	SENECA	FAYETTE-WATERLOO	010398	BERNICE	TUSCARAWAS	CANTON CONSOL	015218
FREDONIA REEF	CHAUTAUQUA	FREDONIA	256542	BEST	COLUMBIANA	RAVENNA-BEST	015237
FULTON	FULTON	FULTON NORTH	259104	BEST	MAHONING	RAVENNA-BEST	015237
GERRY	CHAUTAUQUA	GERRY-CHARLOTTE	014671	BIRMINGHAM	PORTAGE	RAVENNA-BEST	015237
GLENWOOD-SOUTH WALES	ERIE	WALES SOUTH	008005	BIRMINGHAM	ERIE	BIRMINGHAM-ERIE	065872
HAMBURG	ERIE	ORCHARD PARK-HAMBURG	010577	BIRMINGHAM SOUTH	GUERNSEY	CANTON CONSOL	015218
HARRISON	STEUBEN	HARRISON NW	006213	BLADENSBURG	ERIE	BIRMINGHAM-ERIE	065872
HARTFIELD	CHAUTAUQUA	LAKESHORE	011184	BOLIVAR	KNOX	BREMEN-NEWCASTLE	015225
				BONNETT LAKE	TUSCARAWAS	CANTON CONSOL	015218
				BOODLE	STARK	CANTON CONSOL	015218
				BOPE	ASHLAND	LAKE-ASHLAND	395114
				BRECKSVILLE	LICKING	GRATIOT-NEWCASTLE	015225
				BREMEN	FAIRFIELD	THURSTON CONSOL	015243
				BREMEN	SUMMIT	RICHFIELD WEST	599590
				BRISTOL EAST	FAIRFIELD	BREMEN-NEW LEXINGTON	015216
				BROOKOVER	PERRY	BREMEN-NEW LEXINGTON	015216
				BROOK-KNOX	MORGAN	SHARON CONSOL	648033
					MUSKINGUM	PHILO CONSOL	015236
					KNOX	HOMER CONSOL	015227

**Table 6. Fields Not Officially Recognized by State Regulatory Agencies**

Alias Field	County Name	Valid Field Name	Field Code	Alias Field	County Name	Valid Field Name	Field Code
BROWNSVILLE	LICKING	GRATIOT-NEWCASTLE	015225	LINDENTREE	CARROLL	CANTON EAST CONSOL	015219
BROWNSVILLE WEST	LICKING	GRATIOT-NEWCASTLE	015225	LINDENTREE EAST	CARROLL	CANTON EAST CONSOL	015219
BRUNO	PERRY	GRATIOT-NEWCASTLE	015225	LINTON	GUERNSEY	CANTON CONSOL	015218
BUCKHORN	TUSCARAWAS	CANTON CONSOL	015218	LITTLE JELLOWAY CREEK	KNOX	HOMER CONSOL	015227
BUSHNELL	ASHTABULA	BUSHNELL-CONNEAUT	015217	LITTLE SCHENCK CREEK	KNOX	JELLOWAY CREEK CONSOL	015228
BYER	VINTON	HAMDEN	005225	LODI	MEDINA	LAFAYETTE-CANAAN	015229
BYESVILLE	GUERNSEY	SHARON CONSOL	648033	LOGAN	HOCKING	UNION FURNACE CONSOL	015245
CALDWELL	NOBLE	SHARON CONSOL	648033	LOGAN NORTH	HOCKING	GORE CONSOL	015224
CAMBRIDGE	GUERNSEY	PHILO CONSOL	015236	LONGSTRETH	HOCKING	GORE CONSOL	015224
CANAAN-MILTON	WAYNE	CANAAN-WAYNE	116220	LOUDONVILLE	HOLMES	PERRYVILLE CONSOL	015235
CANAANVILLE	ATHENS	SHARPSBURG CONSOL	015240	LOWELL	WASHINGTON	SHARON CONSOL	648033
CANTON	STARK	CANTON CONSOL	015218	MADISON	LAKE	MADISON-LAKE	005630
CANTON EAST	STARK	CANTON EAST CONSOL	015219	MADISONBURG	WAYNE	SMITHVILLE	662983
CANTON WEST	STARK	CANTON CONSOL	015218	MADISON-LAKE	LAKE	HARPERSFIELD CONSOL	015226
CARLISLE	LORAIN	CARLISLE-OBERLIN	015220	MALLET CREEK	MEDINA	MALLET CREEK-CHATHAM	015231
CAVALLO	KNOX	MONROE-COSHOCTON CONSOL	015233	MALVERN	CARROLL	CANTON EAST CONSOL	015219
CEDAR GROVE	HOCKING	UNION FURNACE CONSOL	015245	MALVERN	STARK	CANTON EAST CONSOL	015219
CEDAR VALLEY	WAYNE	REEDSBURG CONSOL	015238	MANTUA SOUTH	PORTAGE	FREEDOM WEST	005193
CHALFANTS	PERRY	CLAYTON CONSOL	015221	MARLBORO	STARK	CANTON EAST CONSOL	015219
CHASEVILLE	SHARON	SHARON CONSOL	648033	MARLBORO SOUTH	STARK	CANTON EAST CONSOL	015219
CHATHAM	MEDINA	MALLET CREEK-CHATHAM	015231	MARTINSBURG SOUTH	LICKING	NEWARK	503362
CHATHAM NORTH	MEDINA	CHATHAM	134519	MCCONNELSVILLE	MORGAN	SHARON CONSOL	648033
CLARK	HOLMES	MONROE-COSHOCTON CONSOL	015233	MCDONALDSVILLE	STARK	CANAL FULTON	005081
CLAY	MUSKINGUM	ROSEVILLE CONSOL	015239	MCGLADE	MUSKINGUM	DRESDEN CONSOL	015222
CLAYSVILLE	GUERNSEY	PHILO CONSOL	015236	MCKEAN	LICKING	HOMER CONSOL	015227
CLAYTON	PERRY	CLAYTON CONSOL	015221	MCLEISH	ATHENS	GORE CONSOL	015224
COALDALE	MUSKINGUM	GRATIOT-NEWCASTLE	015225	MEISERS RUN	WAYNE	MISERS RUN	005894
COLLINS EAST	HURON	COLLINS	154050	MIDDLE CREEK	NOBLE	SHARON CONSOL	648033
COLUMBIA CENTER	LORAIN	STRONGSVILLE-LIVERPOOL	015241	MIFFLIN	ASHLAND	PERRYVILLE CONSOL	015235
CONNEAUT	ASHTABULA	BUSHNELL-CONNEAUT	015217	MILLBROOK SOUTH	WAYNE	STRINGTOWN	684637
CORNING	ATHENS	GORE CONSOL	015224	MILLFIELD	ATHENS	MILLFIELD CONSOL	015232
CORNING	PERRY	GORE CONSOL	015224	MILLWOOD	KNOX	GRATIOT-NEWCASTLE	015225
COTTAGE HILL	MUSKINGUM	GRATIOT-NEWCASTLE	015225	MILTON	WAYNE	CANAAN-WAYNE	116220
COULTER	RICHLAND	PERRYVILLE CONSOL	015235	MONROE-COSHOCTON	COSHOCTON	MONROE-COSHOCTON CONSOL	015233
CRAB RUN	HOLMES	EDLAM	005156	MORELAND	WAYNE	MORELAND-WOOSTER	015234
CRAIGTON	WAYNE	LAKEVILLE	005586	MOLT PERRY	PERRY	MT PERRY	009876
CRAIGTON WEST	WAYNE	LAFAYETTE-CANAAN	015229	MOXAHALA	PERRY	GORE CONSOL	015224
CROOKSVILLE	PERRY	ROSEVILLE CONSOL	015239	MOXAHALA NORTH	PERRY	TRIADELPHIA CONSOL	015244
CROSSENVILLE	FAIRFIELD	GORE CONSOL	015224	MT BETHEL	TUSCARAWAS	CANTON CONSOL	015218
CROSSENVILLE	PERRY	GORE CONSOL	015224	MT HOPE	HOLMES	CANTON CONSOL	015218
DANVILLE	KNOX	EDLAM	005156	MT PERRY	MUSKINGUM	GRATIOT-NEWCASTLE	015225
DEAVERTOWN	MORGAN	ROSEVILLE CONSOL	015239	MT PERRY	PERRY	GRATIOT-NEWCASTLE	015225
DEAVERTOWN	PERRY	ROSEVILLE CONSOL	015239	MT PLEASANT	HOCKING	UNION FURNACE CONSOL	015245
DERWENT	GUERNSEY	SHARON CONSOL	648033	MT VERNON	KNOX	HOMER CONSOL	015227
DEVOL RUN	WASHINGTON	SHARON CONSOL	648033	MT ZION	KNOX	GRATIOT-NEWCASTLE	015225
DIXIE	PERRY	GORE CONSOL	015224	NANKIN	ASHLAND	ORANGE	526897
DOANVILLE	ATHENS	MILLFIELD CONSOL	015232	NASHPORT	MUSKINGUM	GRATIOT-NEWCASTLE	015225
DORR RUN	HOCKING	UNION FURNACE CONSOL	015245	NASHVILLE	HOLMES	JELLOWAY CREEK CONSOL	015228
DOVER	TUSCARAWAS	CANTON CONSOL	015218	NEW BEDFORD NE	HOLMES	BALTIM	005009
DRESDEN	MUSKINGUM	DRESDEN CONSOL	015222	NEW BERLIN	STARK	CANTON CONSOL	015218
DUMONTVILLE	FAIRFIELD	THURSTON CONSOL	015243	NEW CUMBERLAND	TUSCARAWAS	CANTON CONSOL	015218
DUNBAR	WASHINGTON	SHARPSBURG CONSOL	015240	NEW GUILFORD	COSHOCTON	GRATIOT-NEWCASTLE	015225
DUTCH RUN	COSHOCTON	MONROE-COSHOCTON CONSOL	015233	NEW LEXINGTON	PERRY	GREEN-NEW LEXINGTON	015218
EDLAM EAST	HOLMES	EDLAM	005156	NEW PITTSBURG	WAYNE	REEDSBURG CONSOL	015238
EDLAM NORTH	KNOX	EDLAM	005156	NEW STRAITSVILLE	HOCKING	GORE CONSOL	015224
ELLSWORTH NORTH	MAHONING	JACKSON NORTH	353114	NEW STRAITSVILLE	PERRY	GORE CONSOL	015224
ESTO	KNOX	GRATIOT-NEWCASTLE	015225	NEWARK SOUTH	LICKING	GRATIOT-NEWCASTLE	015225
EWING	HOCKING	UNION FURNACE CONSOL	015245	NEWCASTLE	COSHOCTON	GRATIOT-NEWCASTLE	015225
FAIRFIELD	COLUMBIANA	MIDDLETON	471970	NIMISHILLEN	STARK	CANTON EAST CONSOL	015219
FAIRVIEW CHURCH	MUSKINGUM	PHILO CONSOL	015236	NOTTINGHAM	HARRISON	HATTONIA	005237
FALLSBURG	LICKING	GRATIOT-NEWCASTLE	015225	OAKFIELD SOUTH	PERRY	GORE CONSOL	015224
FIVEMILE CREEK	HOCKING	UNION FURNACE CONSOL	015245	OAKFIELD-SAYRE	PERRY	TRIADELPHIA CONSOL	015244
FLINT RIDGE	LICKING	GRATIOT-NEWCASTLE	015225	OBERLIN	LORAIN	CARLISLE-OBERLIN	015220
FLOODWOOD	ATHENS	MILLFIELD CONSOL	015232	O'CONNORVILLE	PERRY	O'CONNORSVILLE	006074
FOREST GLEN	LICKING	GRATIOT-NEWCASTLE	015225	O'CONNORSVILLE	PERRY	GORE CONSOL	015224
FRANKLIN	WAYNE	MORELAND-WOOSTER	015234	OLIVE GREEN	NOBLE	SHARON CONSOL	648033
FREEDOM NORTH	PORTAGE	FREEDOM WEST	005193	OPPERMAN	GUERNSEY	SHARON CONSOL	648033
FRIENDSVILLE	MEDINA	LAFAYETTE-CANAAN	015229	ORANGE EAST	ASHLAND	ORANGE	526897
FULTON-NEWAM	PERRY	BREMEN-NEW LEXINGTON	015216	ORANGE-POLK	ASHLAND	ORANGE	526897
GAMBIER	KNOX	HOMER CONSOL	015227	OTSEGO	MUSKINGUM	PHILO CONSOL	015236
GENEVA	ASHTABULA	GENEVA-SAYBROOK	015223	PALMYRA	PORTAGE	PARIS	539833
GIDDINGS	ASHTABULA	LENOX	410204	PARK SOUTH	CUYAHOGA	SAGAMORE HILLS	006386
GILEAD	MORROW	MT GILEAD	490797	PAW PAW CREEK	FAIRFIELD	HOMER CONSOL	015227
GILEAD SOUTH	MORROW	MT GILEAD SOUTH	490859	PERRY SOUTH	LICKING	GRATIOT-NEWCASTLE	015225
GILMORE	TUSCARAWAS	CANTON CONSOL	015218	PERRY-MUSKINGUM	MUSKINGUM	PHILO CONSOL	015236
GLOUSTER	ATHENS	MILLFIELD CONSOL	015232	PERRY-STARK	STARK	CANTON CONSOL	015218
GORE	HOCKING	GORE CONSOL	015224	PERRYVILLE	ASHLAND	PERRYVILLE CONSOL	015235
GORE	PERRY	GORE CONSOL	015224	PERRYVILLE	MUSKINGUM	GRATIOT-NEWCASTLE	015225
GOSHEN	TUSCARAWAS	CANTON CONSOL	015218	PERRYTON SOUTH	LICKING	GRATIOT-NEWCASTLE	015225
GRATIOT	LICKING	GRATIOT-NEWCASTLE	015225	PHILO	MUSKINGUM	PHILO CONSOL	015236
GRATIOT SOUTH	MUSKINGUM	GRATIOT-NEWCASTLE	015225	PIKE-COSHOCTON	COSHOCTON	GRATIOT-NEWCASTLE	015225
GREENLAND	HOCKING	UNION FURNACE CONSOL	015245	PIKE-COSHOCTON	LICKING	GRATIOT-NEWCASTLE	015225
HACKNEY	MORGAN	SHARON CONSOL	648033	PIKE-COSHOCTON	MUSKINGUM	GRATIOT-NEWCASTLE	015225
HARPERSFIELD	ASHTABULA	HARPERSFIELD CONSOL	015226	PIKE-STARK	STARK	CANTON CONSOL	015218
HARRISON	KNOX	GRATIOT-NEWCASTLE	015225	PIPESVILLE	KNOX	GRATIOT-NEWCASTLE	015225
HASTINGS	RICHLAND	BUTLER	107393	PITTSFIELD	LORAIN	CARLISLE-OBERLIN	015220
HAYESVILLE	ASHLAND	PERRYVILLE CONSOL	015235	PLEASANTVILLE	FAIRFIELD	THURSTON CONSOL	015243
HAYNES	HOCKING	SUGARGROVE CONSOL	015242	PLUM CREEK	LORAIN	STRONGSVILLE-LIVERPOOL	015241
HEBRON	LICKING	HOMER CONSOL	015227	POE	MEDINA	SHARON CENTER	648002
HOLMESVILLE	HOLMES	HARDY	305800	POE WEST	MEDINA	CHIPPEWA LAKE	005097
HOMER	LICKING	HOMER CONSOL	015227	POOCHVILLE	NOBLE	SHARON CONSOL	648033
HOMEWORTH NORTH	COLUMBIANA	HOMEWORTH	005269	PORTERSVILLE	PERRY	TRIADELPHIA CONSOL	015244
HONEY RUN	KNOX	GRATIOT-NEWCASTLE	015225	POVERTY RUN	MUSKINGUM	GRATIOT-NEWCASTLE	015225
HOPEDALE	MORGAN	SHARON CONSOL	648033	PROSPECT	MUSKINGUM	DRESDEN CONSOL	015222
HOPEWELL	GUERNSEY	CANTON CONSOL	015218	RAINBOW CREEK	VINTON	SHARON CONSOL	648033
HORACE WEST	WAYNE	FUNK SOUTH	005706	RAVENNA	PORTAGE	RAVENNA-BEST	015237
HOWARD	KNOX	HOMER CONSOL	015227	RAVENNA	STARK	RAVENNA-BEST	015237
IRISH RIDGE	LICKING	GRATIOT-NEWCASTLE	015225	READING CREEK	ASHLAND	REDHAW	006056
IRVILLE	MUSKINGUM	DRESDEN CONSOL	015222	REDHAW NORTH	ASHLAND	REDHAW	006056
JACKSON	MAHONING	JACKSON NORTH	353114	REEDSBURG	WAYNE	REEDSBURG CONSOL	015238
JACKSON-NOBLE	NOBLE	SHARON CONSOL	648033	RICHLAND-HOLMES	HOLMES	MONROE-COSHOCTON CONSOL	015233
JEFFERSON	ASHTABULA	EAGLE CREEK	005698	RIDGEVILLE	AVON	AVON	021722
JEFFERSON-KNOX	KNOX	HOMER CONSOL	015227	ROBERTS	MUSKINGUM	ROSEVILLE CONSOL	015239
JELLOWAY CREEK	KNOX	JELLOWAY CREEK CONSOL	015228	ROBERTSVILLE NORTH	MUSKINGUM	CANTON EAST CONSOL	015219
JUNCTION CITY	PERRY	BREMEN-NEW LEXINGTON	015216	ROSE	CARROLL	LINDENTREE	005060
KAUKE	WAYNE	MORELAND-WOOSTER	015234	ROSE FARM	PERRY	ROSEVILLE CONSOL	015239
KAYLOR RIDGE	HOLMES	EDLAM	005156	ROSE HILL	MORGAN	SHARPSBURG CONSOL	015240
KILLBUCK	HOLMES	MONROE-COSHOCTON CONSOL	015233	ROSEVILLE	MUSKINGUM	ROSEVILLE CONSOL	015239
KNOX	GUERNSEY	PHILO CONSOL	015236	ROWLAND	MORGAN	SHARON CONSOL	648033
LAFAYETTE	MEDINA	LAFAYETTE-CANAAN	015229	ROYAL	CROOKSVILLE	SHARON CONSOL	005123
LAGRANGE SOUTH	LORAIN	LAGRANGE	003373	RURALDALE	MUSKINGUM	SHARON CONSOL	648033
LAKE	MUSKINGUM	PHILO CONSOL	015236	RUSHVILLE	FAIRFIELD	BREMEN-NEW LEXINGTON	015216
LAKE SOUTH	ASHLAND	LAKE-ASHLAND	395114	RUSHVILLE	PERRY	BREMEN-NEW LEXINGTON	015216
LANCASTER	FAIRFIELD	THURSTON CONSOL	015243	SALEM	PERRY	GORE CONSOL	015224
LAUREL	HOCKING	SUGARGROVE CONSOL	015242	SANDYVILLE	TUSCARAWAS	CANTON CONSOL	015218
LAYLAND	HOLMES	MONROE-COSHOCTON CONSOL	015233	SANTOY	MORGAN	TRIADELPHIA CONSOL	015244
LEROY	MEDINA	CHIPPEWA LAKE	005097	SAPPS RUN	KNOX	HOMER CONSOL	015227

**Table 6. Fields Not Officially Recognized by State Regulatory Agencies**

Alias Field	County Name	Valid Field Name	Field Code	Alias Field	County Name	Valid Field Name	Field Code
SARASVILLE	NOBLE	SHARON CONSOL	648033	ARNO	CREEK	IRON POST	348626
SAYBROOK	ASHTABULA	GENEVA-SAYBROOK	615223	ARNO SE	CREEK	IRON POST	348626
SHARON	NOBLE	SHARON CONSOL	648033	ARNO WEST	CREEK	IRON POST	348626
SHARPSBURG	ATHENS	SHARPSBURG CONSOL	015240	ARNO WEST	OKFUSKEE	IRON POST	348626
SHEARER	COSHOCTON	MONROE-COSHOCTON CONSOL	015233	ARPELAR SE	PITTSBURG	PINE HOLLOW SOUTH	556791
SIGAFOOS RUN	HOLMES	JELLOWAY CREEK CONSOL	015228	ATLANTIC EAST	OSAGE	ATLANTIC	029599
SLATER RUN	RICHLAND	NEWVILLE	005947	ATWOOD NE	HUGHES	ATWOOD NORTH	030095
SMYRNA	GUERNSEY	CANTON CONSOL	015218	ATWOOD SOUTH	HUGHES	GERTY NW	270665
SOMERSET SOUTH	PERRY	CLAYTON CONSOL	015221	AUTWINE NE	KAY	GARRETT NW	266425
SPARTA EAST	STARK	CANTON CONSOL	015218	AUTWINE SOUTH	KAY	TONKAWA EAST	712882
SPELLACY	HOLMES	JELLOWAY CREEK CONSOL	015228	AVARD	WOODS	AVARD NW	031490
SPENCER	MEDINA	HOMER NORTH	329905	AVARD NORTH	WOODS	AVARD NW	031490
SPENCER NORTH	MEDINA	PENFIELD EAST	005296	AVARD SW	WOODS	WAYNOKA NE	753123
STONE CREEK	TUSCARAWAS	CANTON CONSOL	015218	AVARD WEST	WOODS	AVARD NW	031490
STONE CREEK NORTH	TUSCARAWAS	CANTON CONSOL	015218	AVERY SOUTH	LINCOLN	SKELLYVILLE	659263
STONE POINT	MUSKINGUM	PHILO CONSOL	015236	AVOCA	POTTAWATOMIE	ST LOUIS	674097
STRINGTOWN	MUSKINGUM	PHILO CONSOL	015236	AYLESWORTH NORTH	MARSHALL	AYLESWORTH	032552
STRONGSVILLE	CUYAHOGA	STRONGSVILLE-LIVERPOOL	015241	AYLESWORTH NW	MARSHALL	AYLESWORTH	032552
SUGAR CREEK	TUSCARAWAS	CLAYTON CONSOL	015221	AYLESWORTH SE	BEAVER	AYLESWORTH DISTRICT SE	032583
SUGARGROVE	FAIRFIELD	SUGARGROVE CONSOL	015242	AZTEC	OKFUSKEE	HENRYETTA DISTRICT	317046
SUGARGROVE	HOCKING	SUGARGROVE CONSOL	015242	AZTEC	OKMULGEE	HENRYETTA DISTRICT	317046
SUGARTREE	GUERNSEY	CANTON CONSOL	015218	BACKIUS	OSAGE	BIG HORSE DISTRICT	062028
SUNDALE	MUSKINGUM	PHILO CONSOL	015236	BAIRD	COTTON	WALTERS	747388
SUTTON TOWNSHIP	MEIGS	SUTTON	691364	BAIRD	STEPHENS	WALTERS	747388
SYKES	NOBLE	SHARON CONSOL	648033	BAKER	LINCOLN	SKELLYVILLE	659263
TAGER VALLEY	COSHOCTON	MONROE-COSHOCTON CONSOL	015233	BAKER SW	LINCOLN	SKELLYVILLE	659263
TAMPSON RUN	MUSKINGUM	CLAYTON CONSOL	015221	BALKO	BEAVER	BALKO TRENDS	036467
THORN	PERRY	GRATIOT-NEWCASTLE	015225	BALKO EAST	BEAVER	ELMWOOD SW	222019
THURSTON	FAIRFIELD	THURSTON CONSOL	015243	BALKO SE	BEAVER	ELMWOOD SW	222019
TIPPECANOE SW	HARRISON	CANTON CONSOL	015218	BALTIMORE NORTH	OKFUSKEE	TIGER FLATS	707603
TIVERTON CENTER	COSHOCTON	MONROE-COSHOCTON CONSOL	015233	BALTIMORE NORTH	OKMULGEE	TIGER FLATS	707603
TOBOSCO	LICKING	GRATIOT-NEWCASTLE	015225	BANNER	KAY	BANNER DISTRICT	038048
TRACY	TUSCARAWAS	CANTON CONSOL	015218	BANNER DISTRICT	KAY	GARRETT DISTRICT NW	266332
TRIADELPHIA	MORGAN	TRIADELPHIA CONSOL	015244	BANNER SCHOOL SW	LINCOLN	CHANDLER NW	132194
TRUMBULL	ASHTABULA	HARTSGROVE WEST	005719	BANNER WEST	KAY	BANNER DISTRICT	038048
TUNNEL HILL	COSHOCTON	CRADEN CONSOL	015222	BAR	GARFIELD	SOONER TRENDS	665959
TURKEY RIDGE	KNOX	EDLAM	005156	BARR NE	GARFIELD	SOONER TRENDS	665959
TURNER	VINTON	SUGARGROVE CONSOL	015242	BARR SE	GARFIELD	SOONER TRENDS	665959
UNION FURNACE	ATHENS	UNION FURNACE CONSOL	015245	BARR SOUTH	GARFIELD	SOONER TRENDS	665959
UNION FURNACE	HOCKING	UNION FURNACE CONSOL	015245	BARR SW	GARFIELD	SOONER TRENDS	665959
UNION-KNOX	KNOX	MONROE-COSHOCTON CONSOL	015233	BARR WEST	GARFIELD	SOONER TRENDS	665959
UTICA	LICKING	HOMER CONSOL	015227	BARTLESVILLE	OSAGE	BARTLESVILLE-DEWEY	041458
WALHONDING	COSHOCTON	MONROE-COSHOCTON CONSOL	015233	BARTLESVILLE	WASHINGTON	BARTLESVILLE-DEWEY	041458
WALSLEY	PERRY	GRATIOT-NEWCASTLE	015225	BARTON	MCINTOSH	COALTON	150206
WATERFORD SE	WASHINGTON	SHARON CONSOL	648033	BARTLETT	OKMULGEE	COALTON	150206
WATERLOO	GALLIA	AID CONSOL	015215	BAYOU	CARTER	HEWITT	319464
WAYNESBURG	CARROLL	CANTON EAST CONSOL	015219	BEAVER	STEPHENS	MARLOW DISTRICT	448649
WAYNESBURG	STARK	CANTON EAST CONSOL	015219	BEAVER NW	GRADY	BURNS	105461
WELCOME	HOLMES	HARDY	305800	BEAVER SE	STEPHENS	MARLOW DISTRICT	448649
WILKINS RUN	LICKING	HOMER CONSOL	015227	BEAVER-PANHANDLE	BEAVER	FORGAN SOUTH	248993
WILLOWOOD	LAWRENCE	AID CONSOL	015215	BEAVER-PANHANDLE WEST	BEAVER	FORGAN SOUTH	248993
WINDSOR	ASHTABULA	WINDSOR HILLS	005719	BEEBEE	PONTOTOC	BEEBEE-KONAWA SW	050565
WOLF CREEK	MORGAN	SHARPSBURG CONSOL	015240	BEEBEE EAST (OLD)	PONTOTOC	KONAWA SW	385873
WOLF CREEK	WASHINGTON	SHARPSBURG CONSOL	015240	BEEBEE NORTH	POTTAWATOMIE	KONAWA SOUTH	385842
WOOSTER	WAYNE	MORELAND-WOOSTER	015234	BEEBEE NORTH	SEMINOLE	KONAWA SOUTH	385842
WOOSTER NORTH	WAYNE	JEFFERSON	356812	BEEBEE	PONTOTOC	BEEBEE	050410
ZORKTOWN	TUSCARAWAS	CANTON CONSOL	015218	BEETS-RAPP	OKMULGEE	TIGER FLATS	707603
ZOARVILLE	TUSCARAWAS	CANTON CONSOL	015218	BEETS-RAPP WEST	OKFUSKEE	OKFUSKEE DISTRICT EAST	521991
				BEGGS	OKMULGEE	BEGGS SOUTH	052363
				BEGGS DISTRICT NORTH	OKMULGEE	BEGGS DISTRICT	052339
				BEGGS DISTRICT SOUTH	OKMULGEE	BEGGS DISTRICT	052339
				BEGGS SOUTH	OKMULGEE	BEGGS DISTRICT SOUTH	052301
				BELLEVUE SOUTH	CREEK	BELLEVUE SOUTH	054571
				BELLEVUE SOUTH	CREEK	BELLEVUE SOUTH	054571
				BELMONT	OSAGE	POND CREEK	564449
				BERLIN	ROGER MILLS	CARPENTER	121242
				BERLIN EAST	BECKHAM	CARPENTER	121242
				BERLIN NE	BECKHAM	CARPENTER	121242
				BERLIN NORTH	ROGER MILLS	CHEYENNE WEST	137681
				BERLIN NW	ROGER MILLS	CHEYENNE WEST	137681
				BERLIN WEST	ROGER MILLS	DEMPSEY	187986
				BESSIE	WASHITA	BREATHWAITE	000437
				BESSIE NORTH	WASHITA	BREATHWAITE	000437
				BETHEL WEST	SEMINOLE	BETHEL	058997
				BETTIS	OSAGE	PAWHUSKA DISTRICT WEST	544235
				BETTIS-RAPP	OKMULGEE	BEETS-RAPP WEST	052040
				BEETS-RAPP WEST	OKFUSKEE	BEETS-RAPP WEST	052040
				BIG BEND SOUTH	OSAGE	BIG BEND	060943
				BIG HORSE DISTRICT	OSAGE	DOMES-POND CREEK	196518
				BIGHART	OSAGE	BARNSDALL	040001
				BILBO	MARSHALL	MADILL	439876
				BILBY	WAGONER	BILBY DISTRICT	064322
				BILLINGSLEA	CREEK	DEEP FORK	185263
				BINGER EAST	CADDO	BINGER	065004
				BINGER SE	CADDO	BINGER NE	065066
				BINGER WEST	CADDO	EAKLY-WEATHERFORD TRENDS	010255
				BISHOP NW	ELLIS	BISHOP	066120
				BISHOP SE	ELLIS	BISHOP	066120
				BISHOP SOUTH	ELLIS	BISHOP	066120
				BISON EAST	GARFIELD	SOONER TRENDS	665959
				BISON NE	GARFIELD	SOONER TRENDS	665959
				BISON NORTH	GARFIELD	WALKOMIS	752348
				BISON NW	GARFIELD	SOONER TRENDS	665959
				BISON SW	GARFIELD	SOONER TRENDS	665959
				BISON WEST	GARFIELD	SOONER TRENDS	665959
				BIXBY	TULSA	BIXBY-JENKS DISTRICT	067396
				BLACK BEAR CREEK	STEPHENS	KNOX	384106
				BLACKWELL EAST	KAY	AUTWINE WEST	031211
				BLANCHARD SE	MCCLAIN	DIBBLE NORTH	191301
				BLANCHARD SOUTH	MCCLAIN	DIBBLE NORTH	191301
				BLANTON SOUTH	GARFIELD	WALKOMIS	752348
				BLOCKER SE	PITTSBURG	KINTA	380610
				BLOCKER SOUTH	PITTSBURG	KINTA	380610
				BLUE HILL	PITTSBURG	DIBBLE NORTH	191301
				BLUE RIBBON	MCCLAIN	BLUE HILL	075343
				BLUFF CITY	JEFFERSON	SEAY	641879
				BLUTCHER	OKLAHOMA	BLUCHER	074723
				BOILING SPRINGS NW	WOODWARD	WOODWARD NORTH	778499
				BOKOSHE	LE FLORE	KINTA	380610
				BOKOSHE EAST	LE FLORE	KINTA	380610
				BOUCH	MUSKOGEE	BALD HILL	035878
				BOUCH SAND	MUSKOGEE	BALD HILL	035878
				BOWDEN	CREEK	RED FORK DISTRICT	590832
				BOWDEN	TULSA	RED FORK DISTRICT	590832
				BOWRING	OSAGE	HICKORY CREEK DISTRICT	320573
				BOWRING WEST	OSAGE	DOMES-POND CREEK	196518
				BOYD NE	BEAVER	DOMBEY	196239
<b>OKLAHOMA</b>							
ABELL NW	LOGAN	ELK HORN SOUTH	219477				
ADA	PONTOTOC	ADA DISTRICT	002892				
ADAMS	HUGHES	ADAMS DISTRICT	003481				
ADAMS NW	HUGHES	WEWOKA DISTRICT NORTH	761796				
ADAMSON	PAWNEE	TERLTON NORTH	701728				
AGAWAM EAST	GRADY	CHITWOOD	140192				
AGRA DISTRICT NORTH	LINCOLN	AGRA NORTH	005124				
AIRPORT	TULSA	TULSA DISTRICT	720718				
ALABASTER SE	WOODWARD	WAYNOKA NE	753123				
ALDERSON SOUTH	PITTSBURG	MCALESTER SE	456159				
ALEDO NW	DEWEY	PUTNAM	575633				
ALEX	GRADY	ALEX NW	009340				
ALEX EAST	GRADY	GOLDEN TRENDS	278587				
ALEX SE	GRADY	CHITWOOD	140192				
ALEX SOUTH	GRADY	CHITWOOD	140192				
ALINE EAST	ALFARFA	RINGWOOD NORTH	602349				
ALINE SOUTH	MAJOR	RINGWOOD	602225				
ALLEN	HUGHES	ALLEN DISTRICT	011231				
ALLEN	PONTOTOC	ALLEN DISTRICT	011231				
ALLEN	SEMINOLE	ALLEN DISTRICT	011231				
ALLEN & PARKER	BEAVER	BALKO SOUTH	036467				
ALLEN & PARKER NORTH	BEAVER	BALKO SOUTH	036467				
ALLEN EAST	HUGHES	ALLEN DISTRICT	011231				
ALMA NE	STEPHENS	SHO-VEL-TUM DISTRICT	653117				
ALMA NORTH	STEPHENS	SHO-VEL-TUM DISTRICT	653117				
ALMA SW	STEPHENS	SHO-VEL-TUM DISTRICT	653117				
ALMEDA NW	OSAGE	DOMES-POND CREEK	196518				
ALPHA EAST	KINGFISHER	OKARCHE NW	521284				
ALSUMA	TULSA	ALSUMA DISTRICT	013153				
ALTONA SE	KINGFISHER	AL TONA	013928				
ALTONA SW	BLAINE	GEARY NORTH	268526				
ALVIA SE	CANADIAN	GEARY NORTH	268526				
AMABEL	WOODS	CHEROKEE WEST	135976				
AMBER EAST	PAYNE	MARCH	446262				
AMES NE	GRADY	AMBER NE	015416				
AMES NW	MAJOR	SOONER TRENDS	665959				
AMES SE	MAJOR	RINGWOOD	602225				
AMES WEST	MAJOR	RINGWOOD	602225				
ANADARKO	MAJOR	RINGWOOD	602225				
ANTELOPE NE	NOBLE	EAKLY-WEATHERFORD TRENDS	010255				
ANTIOCH DISTRICT SOUTH	NOBLE	ANTELOPE NW	020283				
ANTIOCH EAST	GARVIN	ANTIOCH SOUTH	021089				
ANTIOCH SW	GARVIN	ANTIOCH DISTRICT EAST	020872				
ARA	GARVIN	ANTIOCH DISTRICT EAST	020872				
ARA NORTH	GARVIN	GOLDEN TRENDS	278587				
ARAPAHO NW	STEPHENS	SHO-VEL-TUM DISTRICT	653117				
ARBUCKLE	STEPHENS	SHO-VEL-TUM DISTRICT	653117				
ARCADIA NE	STEPHENS	SHO-VEL-TUM DISTRICT	653117				
ARMOUR WEBB	CUSTER	ARAPAHO	022975				
ARNETT NORTH	MARSHALL	ENOS	225863				
ARNETT SCHOOL EAST	OKLAHOMA	COON CREEK	159475				
	GRANT	WEBB	753953				
	ELLIS	SHATTUCK	648467				
	LINCOLN	ST JAMES EAST	673663				



**Table 6. Fields Not Officially Recognized by State Regulatory Agencies**

Alias Field	County Name	Valid Field Name	Field Code	Alias Field	County Name	Valid Field Name	Field Code
BOYD SE	BEAVER	CAMRICK GAS AREA	116127	CARLETON SE	BLAINE	CARLETON NE	120002
BOYLE	MUSKOGEE	BALD HILL	035878	CARLTON NE	BLAINE	CARLETON NE	120002
BRACE EAST	WOODS	AVARD NW	031490	CARMEN EAST	ALFALFA	LAMBERT SE	399361
BRACE NE	WOODS	AVARD SW	031490	CARMEN NE	ALFALFA	LAMBERT SE	399361
BRADLEY	GRADY	BRADLEY DISTRICT	087217	CARMEN NORTH	ALFALFA	LAMBERT SE	399361
BRADLEY DISTRICT	GRADY	GOLDEN TREND	278587	CARMEN SW	ALFALFA	RINGWOOD	602225
BRADLEY DISTRICT	GRADY	GOLDEN TREND	278587	CARNEY	PITTSBURG	BROOKEN	094054
BRADLEY DISTRICT EAST	MCCLAIN	GOLDEN TREND	278587	CARNEY NE	LINCOLN	RED MOUND	591514
BRADLEY DISTRICT NORTH	GRADY	GOLDEN TREND	278587	CARPENTER EAST	CUSTER	CANUTE NORTH	118235
BRADLEY DISTRICT SE	GRADY	BRADLEY DISTRICT	087217	CARPENTER SW	BECKHAM	CARPENTER	121242
BRADLEY EAST	MCCLAIN	BRADLEY DISTRICT EAST	000433	CARPENTER WEST	BECKHAM	CARPENTER	121242
BRADLEY NE	GRADY	CURTY SW	175131	CARPENTER WEST	ROGER MILLS	CARPENTER	121242
BRADLEY NORTH	GRADY	BRADLEY DISTRICT NORTH	087248	CARSON NE	HUGHES	CARSON	121862
BRADLEY NW	GRADY	GOLDEN TREND	278587	CARSON NORTH	HUGHES	CARSON	121862
BRADLEY SE	GRADY	BRADLEY DISTRICT SE	087279	CARSON NW	HUGHES	CARSON WEST	122017
BRADLEY SOUTH	GRADY	GOLDEN TREND	278587	CARSON SOUTH	HUGHES	LAMAR NE	399113
BRADLEY SW	GRADY	GOLDEN TREND	278587	CARTER-KNOX	GRADY	KNOX	384106
BRADLEY WEST	GRADY	GOLDEN TREND	278587	CARTER-KNOX	STEPHENS	KNOX	384106
BRADY EAST	GRADY	BRADY SE	087775	CARTERSVILLE	HASKELL	KINTA	380610
BRADY NE	GRADY	HOOPER	331922	CARTERSVILLE	LE FLORE	KINTA	380610
BRADY SE	GRADY	HOOPER NORTH	331424	CARTERSVILLE	SEQUOYAH	KINTA	380610
BRAMAN EAST	KAY	BLACKWELL-NEWKIRK GAS AREA	011069	CARTERSVILLE NW	HASKELL	KINTA	380610
BRAMAN SE	KAY	BRAMAN DISTRICT SE	088116	CARTERSVILLE SW	HASKELL	MCCURTAIN NORTH	458980
BRANSTETTER	OSAGE	BRANSTETTER DISTRICT	089077	CARTERSVILLE WEST	HASKELL	KINTA	380610
BREATHWAITE NW	WASHITA	BREATHWAITE	000437	CARTHAGE NE	TEXAS	CARTHAGE DISTRICT NE	122668
BREATHWAITE WEST	WASHITA	BREATHWAITE	000437	CARTHAGE NORTH	TEXAS	CARTHAGE GAS AREA	122668
BRECKENRIDGE	GARFIELD	ENID NE	225553	CARY	OKFUSKEE	OKEMAH NORTH	521619
BRECKENRIDGE NORTH	GARFIELD	ENID NE	225553	CASHION EAST	LOGAN	EDMOND WEST	214586
BRECKENRIDGE NW	GARFIELD	ENID NE	225553	CASHION NE	LOGAN	EDMOND WEST	214586
BRECKENRIDGE SW	GARFIELD	ENID NE	225553	CASHION NORTH	LOGAN	SOONER TREND	665959
BRIDGEPORT SOUTH	CADDO	LOOKEBA EAST	426651	CASHION NW	KINGFISHER	KINGFISHER	665959
BRIDGEPORT SW	CADDO	BRIDGEPORT WEST	091739	CASHION NW	LOGAN	SOONER TREND	665959
BRIDGEPORT WEST	BLAINE	BRIDGEPORT	091588	CASTLE (OLD)	OKFUSKEE	CASTLE SW	125117
BRIDGEPORT WEST	CADDO	BRIDGEPORT	091588	CASTLE NE	OKFUSKEE	MORSE DISTRICT	486394
BRISTOW DISTRICT NORTH	CREEK	BRISTOW NORTH	092735	CASTLE NORTH	OKFUSKEE	CASTLE NE	124931
BRITTON NORTH	OKLAHOMA	BRITTON	092952	CASTLE SOUTH	OKFUSKEE	CASTLE SW	125117
BRITTON SOUTH (OSWEGO)	OKLAHOMA	BRITTON SOUTH	092952	CATALA	ROGERS	ROGERS	125444
BROCK WEST	CARTER	HEWITT	319464	CATESBY NE	ELLIS	MOCANE-LAVERNE GAS AREA	480070
BROKEN ARROW	TULSA	BROKEN ARROW DISTRICT	093603	CATESBY NW	ELLIS	CATESBY NORTH	125830
BROOKEN A	PITTSBURG	BROOKEN	094054	CATOOSA	ROGERS	CATOOSA DISTRICT	126419
BROOKEN B	PITTSBURG	BROOKEN	094054	CEDAR SPRINGS EAST	MAJOR	OKENE NW	521495
BROOKEN C	MCINTOSH	BROOKEN	094054	CEDAR SPRINGS SOUTH	MAJOR	OKENE NW	521495
BROOKINS	OKMULGEE	BRINTON	092456	CEADARDALE SW	WOODWARD	CHESTER WEST	136751
BROWN WEST	GARFIELD	DOVER-HENNESSEY	200734	CEADARS (OLD)	LE FLORE	CEDARS DISTRICT	128458
BROYLES EAST	PAYNE	BROYLES	096703	CEADARS DISTRICT	LE FLORE	CEDARS	128458
BRUCE EAST	CREEK	BRUCE DISTRICT EAST	096827	CEADARS SW	LE FLORE	CEDARS DISTRICT	128458
BRUNER-VERN	TULSA	RED FORK DISTRICT	590832	CEADARS WEST	LE FLORE	CEDARS	128458
BRYANT NE	OKMULGEE	HENRYETTA DISTRICT	317046	CEMENT EAST	GRADY	CEMENT	128985
BUCHNER	HUGHES	ADAMS DISTRICT	003481	CEMENT MIDDLE	CADDO	CEMENT	128985
BUFFALO	OKFUSKEE	CASTLE EAST	124838	CEMENT NORTH	CADDO	VERDEN	736118
BURKALEO SOUTH	HARPER	MOCANE-LAVERNE GAS AREA	480070	CEMENT WEST	CADDO	CEMENT	128985
BURBANK SOUTH	OSAGE	BURBANK	103663	CENTERPOINT NE	POTTAWATOMIE	CENTERPOINT	129574
BURKINGTON SE	WALFALFA	DRIFTWOOD SW	202734	CENTERPOINT SOUTH	POTTAWATOMIE	CENTERPOINT	129574
BURNS	COMANCHE	MARLOW DISTRICT	448649	CENTRAHOMA MIDDLE	COAL	CENTRAHOMA SE	129946
BURNS	GRADY	MARLOW DISTRICT	448649	CENTRAHOMA NW	COAL	TUPELO NE	721059
BURNS	STEPHENS	MARLOW DISTRICT	448649	CENTRAHOMA SE	COAL	CENTRAHOMA	129853
BURNS FLAT SW	WASHITA	BURNS FLAT	105720	CENTRAL SCHOOL SOUTH	LOGAN	COYLE SOUTH	167287
BURNS WEST	COMANCHE	STERLING	679832	CENTRAL SCHOOL WEST	LOGAN	COYLE SOUTH	167287
BUTCHER	PAYNE	INGALLS EAST	346006	CERES SE	NOBLE	CERES SOUTH	130504
BUTLER	MUSKOGEE	YAHOLA	784860	CERES SW	NOBLE	CERES SOUTH	130504
BUTLER (NEW)	MUSKOGEE	COLE DISTRICT	152469	CHANDLER NORTH	LINCOLN	CHANDLER NW	132194
BUTLER (NEW)	OKMULGEE	COLE DISTRICT	152469	CHANDLER WEST	LINCOLN	CHANDLER	132101
BUTLER-CUSTER NW	CUSTER	HAMMON EAST	000293	CHANEY	CHANEY	CATESBY NE	125799
BUTLER-CUSTER SW	CUSTER	CARPENTER NE	121256	CHANEY DELL EAST	ALFALFA	RINGWOOD NORTH	602349
BUTNER NW	SEMINOLE	CROMWELL SOUTH	171302	CHANEY DELL SE	ALFALFA	RINGWOOD NORTH	602349
BUTNER SW	SEMINOLE	WEWOKA DISTRICT NORTH	761796	CHANEY DELL SOUTH	MAJOR	RINGWOOD NORTH	602349
BU-VI-BAR	NOBLE	SAMS	627541	CHANEY DELL WEST	ALFALFA	RINGWOOD NORTH	602349
BYARS	MCCLAIN	BYARS NE	108678	CHANEY NORTH	ELLIS	MOCANE-LAVERNE GAS AREA	480070
BYARS	POTTAWATOMIE	BYARS NE	108678	CHANEY SOUTH	ELLIS	CATESBY NE	125799
BYARS NORTH	POTTAWATOMIE	BYARS NE	108678	CHARLES PAGE	TULSA	PAGE	535493
BYARS TOWNSITE	MCCLAIN	BYARS EAST	108647	CHEROKEE NE	ALFALFA	CHEROKITA TREND	136007
BYARS WEST	MCCLAIN	BYARS SW	108771	CHERRYVALE	GRANT	CHEROKITA TREND	136007
BYNG	PONTOTOC	BYNG WEST	004356	CHERRYVALE EAST	GRANT	CHERRYVALE	136286
BYNG NE	PONTOTOC	CONSERVATION	158359	CHESTER NORTH	MAJOR	CHESTER WEST	136751
BYNG NORTH	PONTOTOC	CONSERVATION	158359	CHEYARHA	SEMINOLE	SEMINOLE	643956
BYNG NW	SEMINOLE	ALLEN DISTRICT	011231	CHEYARHA SW	SEMINOLE	SEMINOLE	643956
BYRON SW	ALFALFA	AMORITA SOUTH	019377	CHEYENNE EAST	ROGER MILLS	STRONG CITY DISTRICT	101999
CACHE CREEK EAST	COTTON	CACHE CREEK	111291	CHEYENNE NW	ROGER MILLS	CHEYENNE WEST	137681
CADDO DEEP	CARTER	CADDO	115339	CHEYENNE SW	ROGER MILLS	CHEYENNE WEST	137681
CADDO NORTH	CARTER	CADDO	115339	CHEYENNE VALLEY EAST	MAJOR	CHEYENNE VALLEY	137278
CALUMET	CANADIAN	WATONGA TREND	751960	CHEYENNE VALLEY NE	MAJOR	CHEYENNE VALLEY	137278
CALUMET NW	CANADIAN	CALUMET	113926	CHEYENNE VALLEY NORTH	MAJOR	CHEYENNE VALLEY	137278
CALVIN	HUGHES	CALVIN SOUTH	114267	CHEYENNE VALLEY SE	MAJOR	CHEYENNE VALLEY EAST	137309
CALVIN NE	HUGHES	SHADY GROVE WEST	646638	CHEYHARA SW	SEMINOLE	CHEYARHA SW	137146
CALVIN SW	HUGHES	CALVIN SOUTH	114267	CHICKASHA NE	GRADY	WATONGA-CHICKASHA TREND	751774
CAMARGO NE	PUTNAM	PUTNAM	575633	CHICKASHA NORTH	GRADY	WATONGA-CHICKASHA TREND	751774
CAMARGO NORTH	DEWEY	PUTNAM	575633	CHICKASHA NW	GRADY	WATONGA-CHICKASHA TREND	751774
CAMARGO WEST	DEWEY	VICI SW	737581	CHICKASHA SE	GRADY	WATONGA-CHICKASHA TREND	751774
CAMERON NW	LE FLORE	CAMERON	114670	CHICKEN FARM	MUSKOGEE	MUSKOGEE	495292
CAMP	CARTER	SHO-VEL-TUM DISTRICT	653117	CHILDERS LAKE DISTRICT	WAGONER	MCCRACKEN DISTRICT	458515
CAMP	STEPHENS	SHO-VEL-TUM DISTRICT	653117	CHILES RANCH	COAL	CHILES DOME	138766
CAMP CREEK	BEAVER	MOCANE GAS AREA	480039	CHISM	MCCLAIN	BYARS	108616
CAMP CREEK NW	BEAVER	CAMP CREEK	115042	CHITWOOD SW	GRADY	CHITWOOD NW	140254
CAMP CREEK SW	BEAVER	CAMP CREEK	115042	CHITWOOD WEST	GRADY	CHITWOOD NW	140254
CAMP NW	STEPHENS	CAMP	114949	CLAGGETT	NOWATA	NOWATA-CLAGGETT	513982
CAMP SE	CARTER	SHO-VEL-TUM DISTRICT	653117	CLARITA	COAL	CLARITA DISTRICT	145354
CAMPBELL EAST	MAJOR	CAMPBELL	115538	CLARKSVILLE SW	WAGONER	TAFT DISTRICT	695853
CAMPBELL NORTH	MAJOR	CAMPBELL	115538	CLAUD	STEPHENS	ARA NORTH	022717
CAMPBELL NW	MAJOR	CAMPBELL	115538	CLARE LAKE	BEAVER	CLARE LAKE DISTRICT	147245
CAMPBELL SOUTH	MAJOR	CEADARDALE NE	128365	CLEARVIEW	OKFUSKEE	CLEARVIEW DISTRICT	147524
CAMPBELL WEST	MAJOR	CEADARDALE NE	128365	CLEARVIEW DISTRICT NW	OKFUSKEE	CLEARVIEW DISTRICT	147524
CAMRICK	TEXAS	CAMRICK DISTRICT	116065	CLEARVIEW EAST	OKFUSKEE	CLEARVIEW DISTRICT	147524
CAMRICK EAST	BEAVER	CAMRICK DISTRICT	116065	CLEARVIEW NW	OKFUSKEE	CLEARVIEW DISTRICT NW	147555
CAMRICK SE	TEXAS	CAMRICK	116034	CLEARVIEW SW	OKFUSKEE	LYONS-QUINN	436457
CANADIAN (OLD)	PITTSBURG	CANADIAN NE	116375	CLEARVIEW SOUTH	OKFUSKEE	CLEARVIEW DISTRICT	147524
CANADIAN NE	PITTSBURG	CANADIAN	116282	CLEARVIEW SW	OKFUSKEE	CLEARVIEW DISTRICT	147524
CANADIAN SOUTH	PITTSBURG	REAMS	589282	CLEO	MAJOR	RINGWOOD	602225
CANFIELD	PAWNEE	BLACKBURN EAST	068771	CLEO EAST	MAJOR	RINGWOOD NORTH	602349
CANTON EAST	BLAINE	CARLETON NE	120002	CLEO NE	MAJOR	RINGWOOD	602225
CANTON SOUTH	BLAINE	WATONGA TREND	751960	CLEO SOUTH	MAJOR	RINGWOOD	602225
CANTON SOUTH	DEWEY	WATONGA TREND	751960	CLEO WEST	MAJOR	RINGWOOD	602225
CANTON SW	DEWEY	CANTON SOUTH	117987	CLEVELAND SOUTH	PAWNEE	LAUDERDALE	403794
CANUTE EAST	WASHITA	CANUTE NORTH	118235	CLIFFORD NORTH	KAY	BLACKWELL-NEWKIRK GAS AREA	011069
CANYON CITY SW	CADDO	LOOKEBA	426649	CLOTHIER SW	CLEVELAND	NORMAN NORTH	511905
CANYON CITY SW	CANADIAN	LOOKEBA EAST	426651	CLYDE NE	GRANT	WAKITA DISTRICT	745404
CAPTAIN CREEK SW	OKLAHOMA	CAPTAIN CREEK WEST	119227	CLYDE NORTH	GRANT	WAKITA DISTRICT	745404
CARLETON NE	BLAINE	WATONGA TREND	751960	CLYDE SW	GRANT	CHEROKITA TREND	136007

**Table 6. Fields Not Officially Recognized by State Regulatory Agencies**

Alias Field	County Name	Valid Field Name	Field Code	Alias Field	County Name	Valid Field Name	Field Code
COAL	COAL	ASHLAND SOUTH	027863	DEANER	OKFUSKEE	LYONS-QUINN	436457
COFFEE CREEK	OKLAHOMA	COFFEE CREEK DISTRICT	151229	DEEP FORK	CREEK	IRON POST	348626
COFFEE CREEK DISTRICT	OKLAHOMA	EDMOND NE	214462	DEEP FORK DISTRICT NORTH	CREEK	DEEP FORK	185263
COFFEE CREEK DISTRICT SOUTH	OKLAHOMA	COFFEE CREEK DISTRICT	151229	DEEP FORK WEST	CREEK	IRON POST	348626
COFFEE CREEK NE	OKLAHOMA	COFFEE CREEK DISTRICT	151229	DEEP ROCK	PAYNE	MEHAN	465901
COGAR	WATONGA	WATONGA TREND	751960	DEL PLAIN SE	MAJOR	CEDARDALE NE	128365
COGAR SE	CADDO	WATONGA-CHICKASHA TREND	751774	DEMPSEY SE	ROGER MILLS	DEMPSEY	187986
COGAR SOUTH	CADDO	WATONGA-CHICKASHA TREND	751774	DEVONIAN	OKMULGEE	NATURA DISTRICT	499572
COGAR WEST	CADDO	BINGER NE	065066	DEWEY	OSAGE	BARTLESVILLE-DEWEY	041458
COLE	MUSKOGEE	BUTLER	107383	DEWEY	WASHINGTON	BARTLESVILLE-DEWEY	041458
COLLEGE CORNER	KINGFISHER	HENNESSEY EAST	316395	DIBBLE	MCCLAIN	ADAMS DISTRICT	003481
COLLEGE CORNER EAST	KINGFISHER	DOVER-HENNESSEY	200734	DIBBLE NORTH	MCCLAIN	WASHINGTON DISTRICT	750271
COLLEGE CORNER NE	GARFIELD	HENNESSEY EAST	316395	DILL CITY SOUTH	WASHITA	DILL CITY	192009
COLLEGE CORNER SE	KINGFISHER	DOVER-HENNESSEY	200734	DILL CITY WEST	WASHITA	DILL CITY	192009
COLONY NE	WASHITA	COLONY NW	154659	DILLWORTH	KAY	DILLWORTH DISTRICT	192479
COLUMBIA	KINGFISHER	SOONER TREND	665959	DIX	OKMULGEE	POLLYANNA	563829
COLUMBIA EAST	KINGFISHER	DOVER-HENNESSEY	200734	DOBY SPRINGS NE	HARPER	MOCANE-LAVERNE GAS AREA	480070
COLUMBIA NORTH	KINGFISHER	DOVER-HENNESSEY	200734	DOBY SPRINGS NW	HARPER	MOCANE-LAVERNE GAS AREA	480070
COLUMBIA NW	KINGFISHER	COLUMBIA NORTH	155042	DOMBEY NE	BEAVER	DOMBEY	196239
COLUMBIA SE	KINGFISHER	SOONER TREND	665959	DOMBEY NORTH	BEAVER	DOMBEY	196239
COLUMBIA SOUTH	KINGFISHER	SOONER TREND	665959	DOMBEY SE	BEAVER	DOMBEY	196239
COLUMBIA SW	KINGFISHER	LINCOLN SE	414537	DOMBEY SW	BEAVER	DOMBEY	196239
COLUMBIA TOWNSITE	KINGFISHER	COLUMBIA NORTH	155042	DOMES	OSAGE	DOMES DISTRICT	196487
COMANCHE	STEPHENS	EMPIRE-COMANCHE	224344	DOMES DISTRICT	OSAGE	DOMES-POND CREEK	196518
COMANCHE LAKE SOUTH	STEPHENS	COMANCHE LAKE DIST SOUTH	155755	DONAHUE	PAWNEE	MASHAM	451191
COMO EAST	BEAVER	COMO SOUTH	156375	DONNELLY	CREEK	TUSKEGEE DISTRICT	722857
COMO NE	BEAVER	MOCANE-LAVERNE GAS AREA	480070	DONNELLY NE	CREEK	EDNA DISTRICT	214896
COMO SOUTH	BEAVER	COMO	156220	DORA	SEMINOLE	KONAWA-DORA	385780
CONCHO SW	CANADIAN	CONCHO	156716	DORA SOUTH	SEMINOLE	KONAWA-DORA	385780
CONSERVATION	PONTOTOC	ALLEN DISTRICT	011231	DOUGLAS	GARFIELD	BROWN	095091
CONSERVATION	SEMINOLE	ALLEN DISTRICT	011231	DOUGLAS SW	GARFIELD	SOONER TREND	665959
CONSERVATION EAST	PONTOTOC	ALLEN DISTRICT	011231	DOUGLAS SW	GARFIELD	SOONER TREND	665959
CONTINENTAL	CREEK	BRISTOW DISTRICT NORTH	092611	DOVER EAST	KINGFISHER	SOONER TREND	665959
COODY	MUSKOGEE	BALD HILL	035878	DOVER MIDDLE	KINGFISHER	DOVER NORTH	200827
COOKTOWN EAST	COTTON	SOLDIER CREEK	664781	DOVER NORTH	KINGFISHER	DOVER-HENNESSEY	200734
COOPER EAST	KINGFISHER	LOYAL SW	431241	DOVER SW	KINGFISHER	DOVER-HENNESSEY	200734
COOPER NE	KINGFISHER	LACEY SW	393533	DOVER SE	KINGFISHER	DOVER SW	200951
COOPER NORTH	BLAINE	LACEY SW	393533	DOVER SOUTH	KINGFISHER	DOVER SW	200951
COOPER SE	BLAINE	ALTONA	013928	DOVER SW	KINGFISHER	SOONER TREND	665959
COOPER SOUTH	BLAINE	COOPER	159723	DOVER WEST	KINGFISHER	SOONER TREND	665959
COOPER SW	BLAINE	COOPER	159723	DOVER-HENNESSEY	GARFIELD	SOONER TREND	665959
COPAN	WASHINGTON	BARTLESVILLE-DEWEY	041458	DOVER-HENNESSEY	KINGFISHER	SOONER TREND	665959
CORA	WOODS	AVARD NW	031490	DOVER-HENNESSEY	KINGFISHER	SOONER TREND	665959
CORDELL NW	WASHITA	BURNS FLAT	105720	DOVER-HENNESSEY WEST	KINGFISHER	DOVER-HENNESSEY	200734
CORDELL SW	WASHITA	BURNS FLAT	105720	DOWER	BEAVER	CAMRICK GAS AREA	116127
CORDELL WEST	WASHITA	BURNS FLAT	105720	DOWER NE	BEAVER	CAMRICK GAS AREA	116127
CORINE	WAGONER	CORINE DISTRICT	161521	DOWER NW	BEAVER	CAMRICK DISTRICT	116065
CORN	CLEVELAND	CORN DISTRICT	161867	DOYLE	STEPHENS	SHO-VEL-TUM	653086
CORN SW	CLEVELAND	CORN DISTRICT	161867	DOYLE NW	STEPHENS	DOYLE	201354
CORN WEST	CLEVELAND	CORN DISTRICT	161867	DOYLE SE	STEPHENS	DOYLE	201354
COTTINGHAM SOUTH	PAYNE	AGRA WEST	005186	DOYLE TOWNSITE	STEPHENS	KNOX	384106
COTTWOOD	CREEK	MANFORD	444030	DOYLE WEST	STEPHENS	DOYLE	201354
COTTONWOOD SW	CADDO	VERDEN	736118	DRIFTWOOD	ALFALFA	AMORITA SOUTH	016377
COUNCIL HILL	MUSKOGEE	COUNCIL HILL DISTRICT	165024	DRUMMOND	DRUMMOND	LAHOMA SE	394618
COUNTRY CLUB	OSAGE	TURLEY DISTRICT	721958	DRUMMOND EAST	GARFIELD	LAHOMA SE	394618
COUNTRY LINE	CARTER	SHOLEM ALECHEM	653334	DRUMMOND NW	GARFIELD	WAWKOMIS	752348
COUNTRY LINE	STEPHENS	SHOLEM ALECHEM	653334	DRUMMOND SE	GARFIELD	WAWKOMIS	752348
COUNTRY LINE POOL	CREEK	LINCREEK	414723	DRUMMOND SW	GARFIELD	SOONER TREND	665959
COUNTRY LINE POOL	LINCOLN	LINCREEK	414723	DRUMRIGHT	CREEK	CUSHING	175162
COWAN	GARFIELD	COVINGTON WEST	165923	DUCK CREEK	KAY	BLACKWELL SE	069794
COVINGTON NW	GARFIELD	COVINGTON WEST	165923	DUFF SE	GARFIELD	GREEN VALLEY NORTH	288585
COWAN	OKFUSKEE	OKEMAH NORTH	521619	DUFF SOUTH	GARFIELD	GREEN VALLEY NORTH	288585
COWAN EAST	OKFUSKEE	OKEMAH NORTH	521619	DUNCAN	STEPHENS	STAGE STAND SE	675461
COWAN WEST	OKFUSKEE	OKEMAH NORTH	521619	DUNCAN GAS	STEPHENS	CRUCE	173007
COWETA	WAGONER	COWETA DISTRICT	166481	DUNCAN NORTH	STEPHENS	DUNCAN WEST	206036
COWETA DISTRICT EAST	WAGONER	COWETA DISTRICT	166481	DUNLAP NE	KINGFISHER	DOVER SE	200889
COYOTE WEST	KINGFISHER	COLUMBIA NW	155073	DURHAM WEST	ROGER MILLS	CRAWFORD NW	168946
CRANE WEST	CUSTER	PUTNAM	575333	DUSTIN SOUTH	HUGHES	DUSTIN	208144
CRAWFORD NE	ROGER MILLS	CRAWFORD NW	168946	DUTTON	GRADY	VERDEN NE	736131
CRESCENT	LOGAN	CRESCENT-LOVELL	196659	DUTTON TOWNSITE	CADDO	VERDEN NE	736131
CRESCENT (OLD)	LOGAN	LOVELL	430007	EAKLY	CADDO	EAKLY-WEATHERFORD TREND	010255
CRESCENT NE	LOGAN	LOVELL SE	430131	EAKLY EAST	CADDO	EAKLY-WEATHERFORD TREND	010255
CRESCENT SE	LOGAN	SOONER TREND	665959	EAKLY NORTH	CADDO	EAKLY-WEATHERFORD TREND	010255
CRESCENT SOUTH	KINGFISHER	SOONER TREND	665959	EAKLY SE	CADDO	EAKLY EAST	210804
CRESCENT SOUTH	LOGAN	SOONER TREND	665959	EARLSBORO EAST	SEMINOLE	EARLSBORO	211176
CRESCENT SW	KINGFISHER	SOONER TREND	665959	EARLSBORO SOUTH	SEMINOLE	EARLSBORO	211176
CRESCENT SW	LOGAN	CASHION NW	123970	EARLSBORO WEST	POTTAWATOMIE	HOTULKE-WEST EARLSBORO	334152
CRESCENT VALLEY NORTH	GRANT	RICH VALLEY	598939	ECHO NE	NOBLE	ECHO EAST	212757
CRESCENT WEST	LOGAN	SOONER TREND	665959	ECCOX	CARTER	TATUMS	698333
CRESCENT-LOVELL SOUTH	LOGAN	DOVER-HENNESSEY	200734	EDITH NW	WOODS	EDITH NORTH	214152
CRESCENT-LOVELL SW	LOGAN	DOVER-HENNESSEY	200734	EDMOND	OKLAHOMA	EDMOND WEST	214586
CRINER EAST	MCCLAIN	PAYNE	545010	EDMOND NORTH	OKLAHOMA	EDMOND NE	214462
CRINERVILLE	CARTER	BROCK	093355	EDMOND NW	OKLAHOMA	EDMOND WEST	214586
CROMWELL NORTH	OKFUSKEE	CROMWELL EAST	171240	EDNA	CREEK	EDNA DISTRICT	214896
CROSS ROADS EAST	POTTAWATOMIE	WANETTE WEST	748380	EDNA NW	OKMULGEE	EDNA DISTRICT	214896
CROWDER	PITTSBURG	REAMS NW	589313	EDNA EAST	OKMULGEE	NUYAKA DISTRICT	515200
CRUCE	STEPHENS	SHO-VEL-TUM	653086	EDNA NW	CREEK	EDNA DISTRICT	214896
CRUCE DISTRICT	STEPHENS	CRUCE	173007	EDNA WEST	CREEK	EDNA DISTRICT	214896
CRUCE SE	STEPHENS	CRUCE	173007	EL RENO EAST	CANADIAN	EL RENO	217431
CURTIS EAST	WOODWARD	QUINLAN NW	580042	EL RENO SOUTH	CANADIAN	UNION CITY	727797
CUSHING DISTRICT EAST	CREEK	CUSHING	175162	ELK CITY SE	WASHITA	ELK CITY	219074
CUSHING EAST	CREEK	CUSHING	175162	ELK HORN EAST	LOGAN	ELK HORN NE	219384
CUSHING LAKE	PAYNE	RIFLEY SE	602783	ELK HORN SW	LOGAN	ELK HORN SOUTH	219477
CUSHING NEW	PAYNE	NORFOLK	511564	ELLIOTT	NOWATA	LENAPAH	409566
CUSTER CITY	CUSTER	CUSTER CITY EAST	175425	ELMDALE	GARFIELD	GARBER	264596
CUSTER CITY NE	CUSTER	CUSTER CITY NORTH	175425	ELMORE NE	GARVIN	GOLDEN TREND	278587
DACOMA NE	ALFALFA	CHEROKEE WEST	135976	ELMWOOD DISTRICT	BEAVER	ELMWOOD	221771
DACOMA NW	WOODS	DACOMA SOUTH	178140	ELMWOOD EAST	BEAVER	ELMWOOD	221771
DACOMA SE	ALFALFA	DACOMA SOUTH	178140	ELMWOOD NE	BEAVER	MOCANE-LAVERNE GAS AREA	480070
DACOMA SOUTH	ALFALFA	CHEROKEE WEST	135976	ELMWOOD NORTH	BEAVER	ELMWOOD	221771
DACOMA SOUTH	WOODS	CHEROKEE WEST	135976	ELMWOOD SW	BEAVER	MOCANE-LAVERNE GAS AREA	480070
DACOMA WEST	WOODS	CHEROKEE WEST	135976	ELMWOOD SW	BEAVER	BALKO SOUTH	036467
DAGGETT SE	LINCOLN	DAVENPORT SOUTH	181798	ELMWOOD WEST	BEAVER	ELMWOOD SW	222019
DAGUE WEST	TEXAS	MOUSER	489587	EMPIRE	STEPHENS	EMPIRE-COMANCHE	224344
DALTON SOUTH	OSAGE	BARKER	039257	ENID	GARFIELD	ENID NE	225553
DAMON EAST	LATIMER	PANOLA SOUTH	013911	ENID EAST	GARFIELD	ENID NE	225553
DANE	MAJOR	OKEENE NW	521495	ENID NORTH	GARFIELD	ENID NE	225553
DANE NORTH	MAJOR	OKEENE NW	521495	ENID NW	GARFIELD	ENID NE	225553
DARBY	POTTAWATOMIE	ST LOUIS DISTRICT	674128	ENID SW	GARFIELD	SOONER TREND	665959
DAVENPORT	LINCOLN	STROUD	685102	ENID SOUTH	GARFIELD	SOONER TREND	665959
DAVENPORT NE	LINCOLN	STROUD	685102	ENID SW	GARFIELD	WAWKOMIS	752348
DAVENPORT SE	LINCOLN	DAVENPORT SOUTH	181798	ENID WEST	GARFIELD	LAHOMA SE	394618
DAVENPORT SOUTH	LINCOLN	DAVENPORT	181612	ENOS	MARSHALL	ISOM SPRINGS	349649
DAVENPORT WEST	LINCOLN	DAVENPORT WEST DISTRICT	181643	EOLA	GARVIN	EOLA-ROBBERSON	226514
DAVIS EAST	MURRAY	DAVIS	182170	EOLA NORTH	GARVIN	EOLA	226452
DAVIS EAST (OLD)	MURRAY	SANDY CREEK SW	631447	EOLA NW	GARVIN	EOLA	226452
DAWSON	TULSA	DAWSON DISTRICT	182821	EOLA SW	GARVIN	ROBBERSON	605489

**Table 6. Fields Not Officially Recognized by State Regulatory Agencies**

Alias Field	County Name	Valid Field Name	Field Code	Alias Field	County Name	Valid Field Name	Field Code
ERAM	OKMULGEE	MORRIS DISTRICT	485836	GESSMAN NE	LINCOLN	GESSMAN	270758
ERIN SPRINGS	GARVIN	GOLDEN TREND	278587	GESSMAN SE	LINCOLN	DAVENPORT WEST DISTRICT	181643
ERIN SPRINGS SE	GARVIN	GOLDEN TREND	278587	GIBBON SE	GRANT	WAKITA DISTRICT	745404
ERIN SPRINGS SOUTH	GARVIN	PURDY NE	575323	GILCREASE EAST	HUGHES	GILCREASE DISTRICT EAST	272324
EUREKA DISTRICT SE	GRANT	WAKITA DISTRICT	745404	GILLETTE	WAGONER	GILLETTE DISTRICT	272913
EUREKA SE	GRANT	EUREKA DISTRICT SE	230056	GILLETTE DISTRICT	WAGONER	COWETA DISTRICT	166481
EUREKA SW	ALFALFA	WAKITA DISTRICT	745404	GILLILAND NW	OSAGE	GILLILAND	273161
EVANS	TULSA	BROKEN ARROW DISTRICT	093603	GILLILAND SE	OSAGE	GILLILAND	273161
EVANS	WAGONER	BROKEN ARROW DISTRICT	093603	GILLILAND SOUTH	OSAGE	GILLILAND	273161
EVANSVILLE SE	LOGAN	COON CREEK NE	159506	GILMORE	LE FLORE	POTEAU-GILMORE	568200
EXCELSIOR	KINGFISHER	SOONER TREND	665959	GLADYS BELLE	ROGERS	INOLA	347153
EXCELSIOR NORTH	KINGFISHER	DOVER-HENNESSEY	200734	GLENCOE	PAYNE	WESTPOINT SOUTH	760006
EXCELSIOR NW	KINGFISHER	SOONER TREND	665959	GLENOAK	NOWATA	CURL CREEK	174666
FAIRFAX	OSAGE	BURBANK	103663	GLENWOOD NE	BEAVER	MOCANE-LAVERNE GAS AREA	480070
FAIRMONT	GARFIELD	ENID NE	225553	GLENWOOD SOUTH	BEAVER	MOCANE-LAVERNE GAS AREA	480070
FAIRMONT SOUTH	GARFIELD	SOONER TREND	665959	GOBLE	WAGONER	COWETA	166450
FAIRVALLEY SE	WOODS	WAYNOKA NE	753123	GOLDSBY	MCCLAIN	NOBLE WEST	509921
FAIRVIEW	GARFIELD	BARNES NORTH	039567	GOLDSBY SW	MCCLAIN	WASHINGTON EAST	753032
FAIRVIEW NORTH	MAJOR	RINGWOOD	602225	GOLDSBY WEST	MCCLAIN	WASHINGTON EAST	753032
FALLS SE	LINCOLN	WELLSTON WEST	757828	GOLTRY	ALFALFA	RINGWOOD NORTH	602349
FALLS SW	LINCOLN	WELLSTON WEST	757828	GOLTRY SE	MAJOR	RINGWOOD NORTH	602349
FALLS DOME	OSAGE	OSAGE-HOMINY DISTRICT	529284	GOLTRY SOUTH	ALFALFA	RINGWOOD NORTH	602349
FARGO NW	ELLIS	GAGE NE	262767	GOLTRY SW	ALFALFA	RINGWOOD NORTH	602349
FARGO SE	ELLIS	TANGIER	697155	GOTBO	KIOWA	GOTBO SOUTH DISTRICT	281966
FARGO SE	WOODWARD	TANGIER	697155	GOTBO SW	KIOWA	GOTBO SOUTH DISTRICT	281966
FARGO SOUTH	ELLIS	GAGE	262736	GRACEMONT EAST	CADDO	EAKLY-WEATHERFORD TREND	010255
FAY NE	BLAINE	EAGLE CITY SOUTH	210432	GRACEMONT SOUTH	CADDO	EAKLY-WEATHERFORD TREND	010255
FAY SE	BLAINE	FAY EAST	237350	GRACEMONT WEST	CADDO	EAKLY-WEATHERFORD TREND	010255
FAY SOUTH	CUSTER	FAY EAST	237350	GRAHAM	CARTER	FOX-GRAHAM	253302
FEATHERSTON	PITTSBURG	QUINTON DISTRICT	580321	GRAND NE	ELLIS	ARNETT SE	025445
FEATHERSTON NE	PITTSBURG	BROOKEN	094054	GRAND SW	BISHOP	ROGER MILLS	066120
FEATHERSTON NW	PITTSBURG	BROOKEN	094054	GRAND VALLEY	TEXAS	CAMRICK GAS AREA	116127
FERN MOUNTAIN	MUSKOGEE	ROBINSON	606326	GRAND VALLEY EAST	BEAVER	GRAND VALLEY DISTRICT EAST	014946
FIELDS	OKFUSKEE	HENRYETTA DISTRICT	317046	GRAND VALLEY NW	TEXAS	CAMRICK GAS AREA	116127
FISH	HUGHES	HOLDENVILLE	327363	GRAVES	MUSKOGEE	TRANSCONTINENTAL	715781
FISH	SEMINOLE	HOLDENVILLE	327363	GRAYSON	SEMINOLE	KONAWA-DORA	385780
FISH NW	LEFLORE	WEWOKA DISTRICT	761765	GRAYSON WEST	SEMINOLE	KONAWA-DORA	385780
FISH WEST	SEMINOLE	WEWOKA DISTRICT	761765	GREASY CREEK DISTRICT	HUGHES	GREASY CREEK	287314
FISHER	TULSA	SAND SPRINGS DISTRICT	630455	GREAT SALT PLAINS SOUTH	ALFALFA	LAMBERT SE	399361
FITTS SOUTH	PONTOTOC	JESSE	358300	GREEN VALLEY NORTH	GARFIELD	GARBER EAST	264627
FLINT CREEK	MCCLAIN	WAYNE SW	752968	GREEN VALLEY NW	GARFIELD	GREEN VALLEY	288523
FLINT CREEK SOUTH	MCCLAIN	FLINT CREEK	245226	GREENFIELD NE	BLAINE	GEARY NORTH	268526
FLINT CREEK SW	MCCLAIN	FLINT CREEK WEST	245381	GREENFIELD NORTH	BLAINE	GREENFIELD NW	288926
FLORENCE CHAPEL SW	GARVIN	ANTIOCH DISTRICT EAST	020872	GREENOUGH NE	BEAVER	LIGHT GAS AREA	413762
FLORENCE CHAPEL WEST	GARVIN	PAULS VALLEY WEST	543708	GREENOUGH SOUTH	BEAVER	LIGHT GAS AREA	413762
FLORIS SE (OLD)	BEAVER	MOCANE-LAVERNE GAS AREA	480070	GREENSBURG EAST	WOODS	OAKDALE NW	517248
FLOWER DALE SW	ALFALFA	WAKITA DISTRICT	745404	GREENSBURG NORTH	WOODS	OAKDALE NW	517248
FLYNN	GARFIELD	FLYNN SE	247148	GREENSBURG SW	WOODS	OAKDALE	517186
FLYNN NORTH	GARFIELD	SOONER TREND	665959	GREENSBURG WEST	WOODS	WAYNOKA NE	753123
FLYNN SE	GARFIELD	DOVER-HENNESSEY	200734	GREENVILLE	LOVE	OVERBROOK SOUTH	531330
FORD	LINCOLN	SKELLY-FORD	659232	GREENVILLE NE	LOVE	OVERBROOK SOUTH	289877
FORGAN EAST (OLD)	BEAVER	MOCANE GAS AREA	480039	GREENVILLE NORTH	LOVE	OVERBROOK SOUTH	531330
FORGAN NE (OLD)	BEAVER	MOCANE GAS AREA	480039	GRIFF CREEK	HUGHES	HOLDENVILLE EAST	327394
FORGAN SE	BEAVER	FORGAN SOUTH	248993	GRIGGS EAST	CIMARRON	GRIGGS SE	291468
FORGAN SOUTH	BEAVER	MOCANE GAS AREA	480039	GRIGGS NE	CIMARRON	GRIGGS SE	291468
FORGAN SOUTH (OLD)	BEAVER	BEAVER-PANHANDLE	000917	GUYMON	GUYMON	GUYMON-HUGOTON	295514
FORREST HOME EAST	MAJOR	RINGWOOD NW	602380	GUYMON SE	TEXAS	GUYMON SOUTH	295669
FORREST HOME SW	MAJOR	RINGWOOD DISTRICT	602256	GUYMON-HUGOTON	TEXAS	GUYMON-HUGOTON GAS AREA	295545
FORREST HOME WEST	MAJOR	RINGWOOD DISTRICT	602256	GYPSEY HILL	OKFUSKEE	TIGER FLATS	707603
FORT RENO	CANADIAN	UNION CITY	727797	GYPSEY HILL NW	OKMULGEE	TIGER FLATS	707603
FORT RENO SOUTH	CANADIAN	UNION CITY	727797	HAILEYVILLE SOUTH	PITTSBURG	TI NORTH	008644
FORT RENO SW	CANADIAN	WATONGA TREND	751960	HALFWAY EAST	HALFWAY EAST	ARNO WEST	025693
FORT SILL DISTRICT	COMANCHE	FORT SILL RESERVATION	250884	HALFWAY EAST	OKFUSKEE	ARNO WEST	025693
FORT SILL NE	COMANCHE	FORT SILL	250698	HALFWAY NE	OKFUSKEE	HALFWAY EAST	299817
FORT SILL RESERVATION	COMANCHE	FORT SILL	250698	HALL-DONNELLY	CREEK	DONNELLY	197169
FORT SILL SOUTH	COMANCHE	FORT SILL	250698	HALLETT EAST	PAWNEE	HALLETT	300220
FORT SUPPLY SW	ELLIS	MOCANE-LAVERNE GAS AREA	480070	HALLUM	COMANCHE	FORT SILL NE	250791
FOSS	CUSTER	STAFFORD	675275	HAMBURG	JEFFERSON	OSCAR	529377
FOSS NW	CUSTER	STAFFORD	675275	HAMBURG NW	ROGER MILLS	REYDON	597115
FOSTER NE	GARVIN	GOLDEN TREND	278587	HAMBURG WEST	ROGER MILLS	REYDON	597115
FOSTER NORTH	GARVIN	GOLDEN TREND	278587	HAMMON NE	CUSTER	HAMMON EAST	000293
FOURDEE	NOBLE	POLO	563860	HAMMON NW	ROGER MILLS	STRONG CITY DISTRICT	010199
FOURDEE SOUTH	NOBLE	POLO	563860	HAMMON SE	CUSTER	CARPENTER NE	121256
FOX	CARTER	FOX-GRAHAM	253302	HAMMON SW	ROGER MILLS	STRONG CITY DISTRICT	010199
FOX-GRAHAM	CARTER	SHO-VEL-TUM DISTRICT	653117	HANBURY	COMANCHE	HANBURY DISTRICT	302607
FRANCIS	PONTOTOC	FRANCIS DISTRICT	254000	HANEY EAST	SEMINOLE	SEMINOLE	643956
FRANCIS DISTRICT	PONTOTOC	ALLEN DISTRICT	0112121	HANNA WEST	PITTSBURG	SCIPPIO NW	639825
FRANCIS WEST	PONTOTOC	FRANCIS DISTRICT	254000	HAPPY HOLLOW	OSAGE	TIDAL OSAGE	707324
FRANKLIN WEST	CLEVELAND	MOORE SE	483821	HAPPY STAR WEST	NOBLE	BILLINGS EAST	064570
FREAM	HUGHES	GILCREASE SW	272386	HARDESTY SOUTH	TEXAS	HARDESTY	305087
FREDERICK	TILLMAN	FREDERICK SE	256201	HARDY SE	OSAGE	HARDY	305800
FREDERICK DISTRICT	TILLMAN	FREDERICK	256108	HARDY WEST	OSAGE	HARDY	305800
FREDERICK SW	TILLMAN	TRIMUE WEST	717641	HARMON NE	WOODWARD	HARMON EAST	306451
FREDERICK WEST	TILLMAN	TRIMUE NORTH	717548	HARNESSEY EAST	GRADY	CHITWOOD NW	140254
FREEDOM NW	WOODS	WAYNOKA NE	753123	HARNESSEY SE	GRADY	CHITWOOD NW	140254
FREEDOM SW	WOODWARD	WAYNOKA NE	753123	HARP	CLEVELAND	MOORE-HARP	483728
FREENY SOUTH	MCCLAIN	WASHINGTON DISTRICT	750271	HARRAH NW	OKLAHOMA	JONES	363037
FREENY SW	MCCLAIN	DIBBLE NORTH	750271	HARRAH SOUTH	OKLAHOMA	ORCHARD CITY NE	527238
FRENCH	OKMULGEE	AZTEC	032800	HARTSHORNE	PITTSBURG	WILBURTON	767826
FUHRMAN DISTRICT NORTH	HUGHES	GILCREASE DISTRICT EAST	272324	HAWKINS NW	HUGHES	SPAULDING	668253
G I JOE	OSAGE	JAVINE DISTRICT	355610	HAWKINS NW	SEMINOLE	SPAULDING	668253
GAGE NE	ELLIS	GAGE	262736	HAWLEY WEST	GRANT	HAWLEY	310605
GAGE SOUTH	ELLIS	GAGE SE	262860	HAYDENVILLE	OKFUSKEE	HAYDENVILLE DISTRICT	311008
GALENA SOUTH	WOODS	CHEYENNE VALLEY	137278	HAYDENVILLE DISTRICT NW	OKFUSKEE	HAYDENVILLE DISTRICT	311008
GANSEL	NOBLE	SAMS	627541	HAYDENVILLE SOUTH	OKFUSKEE	HAYDENVILLE DISTRICT	311008
GARBER NEW	GARFIELD	GARBER	264596	HAYDENVILLE WEST	OKFUSKEE	HAYDENVILLE DISTRICT	311008
GARBER NORTH	GARFIELD	GARBER	264596	HAZEL	SEMINOLE	HAZEL DISTRICT	312031
GARDEN GROVE	OKFUSKEE	PADEN SW	535028	HAZEL DISTRICT	SEMINOLE	ST LOUIS	674097
GARDEN GROVE NORTH	OKFUSKEE	PADEN SW	535028	HAZEL EAST	SEMINOLE	HAZEL DISTRICT	312031
GARDEN NE	LOGAN	WELLSTON WEST	757828	HEALDTON NW	JEFFERSON	HEALDTON	312799
GARDEN SE	LOGAN	WELLSTON WEST	757828	HEALDTON SOUTH	JEFFERSON	JOINER CITY	362865
GARR SOUTH	PAYNE	GARR	261177	HELENA EAST	ALFALFA	RINGWOOD	602225
GARRETT DISTRICT NW	KAY	GARRETT NW	266425	HELENA NW	ALFALFA	LAMBERT SE	399361
GARRETT MIDDLE	KAY	GARRETT WEST	266487	HELENA SOUTH	ALFALFA	RINGWOOD NORTH	602349
GARRETT SW	KAY	GARRETT NW	266425	HENDERSON	TILLMAN	FREDERICK SOUTH	256232
GARRETT WEST	KAY	GARRETT NW	266425	HENNESSEY	KINGFISHER	DOVER-HENNESSEY	200734
GARRISON	OKFUSKEE	OKEMAH	521526	HENNESSEY EAST	HENNESSEY EAST	DOVER-HENNESSEY	200734
GATE LAKE NE	HARPER	MOCANE-LAVERNE GAS AREA	480070	HENNESSEY EAST	KINGFISHER	DOVER-HENNESSEY	200734
GEARY	CANADIAN	CALUMET	113926	HENNESSEY NORTH	KINGFISHER	DOVER-HENNESSEY	200734
GEARY NORTH	BLAINE	WATONGA TREND	751960	HENNESSEY NW	GARFIELD	SOONER TREND	665959
GEARY NORTH	CANADIAN	WATONGA TREND	751960	HENNESSEY SE	KINGFISHER	HENNESSEY EAST	316395
GEARY SOUTH	BLAINE	WATONGA TREND	751960	HENNESSEY SW	KINGFISHER	DOVER NORTH	200827
GENRY WEST	KIOWA	KOMALTY DISTRICT	385563	HENNESSEY WEST	KINGFISHER	DOVER-HENNESSEY	200734
GEORGE	WAGONER	COWETA DISTRICT	166481	HENRYETTA	OKMULGEE	HENRYETTA DISTRICT	317046
GERTY NE	HUGHES	CALVIN SE	114236	HENRYETTA NE	OKMULGEE	HENRYETTA DISTRICT	317046
GESSMAN	LINCOLN	DAVENPORT WEST DISTRICT	181643	HERD DISTRICT	OSAGE	DOMES-POND CREEK	196518
GESSMAN EAST	LINCOLN	GESSMAN	270758				



**Table 6. Fields Not Officially Recognized by State Regulatory Agencies**

Alias Field	County Name	Valid Field Name	Field Code	Alias Field	County Name	Valid Field Name	Field Code
HERD EAST	OSAGE	DOMES-POND CREEK	196518	KAWFIELD	WAGONER	BROKEN ARROW DISTRICT	093603
HERD NORTH	OSAGE	DOMES-POND CREEK	196518	KEENAN	WOODWARD	KEENAN SE	371472
HERD NW	OSAGE	DOMES-POND CREEK	196518	KEENAN EAST	WOODWARD	SHARON WEST	648188
HERD SW	OSAGE	DOMES-POND CREEK	196518	KEENAN NE	WOODWARD	KEENAN SE	371472
HERRING NORTH	ROGER MILLS	STRONG CITY DISTRICT	010199	KEENAN SE	WOODWARD	TANGIER	697155
HEWITT NW	CARTER	HEALDTON	312799	KEENAN SOUTH	ELLIS	ARNETT EAST	025321
HEWITT WEST	CARTER	HEWITT	319464	KELLYVILLE	CREEK	KELLYVILLE DISTRICT	373270
HICKMAN	OSAGE	BURBANK	103663	KELLYVILLE DISTRICT SOUTH	CREEK	KELLYVILLE DISTRICT WEST	373363
HICKORY CREEK	OSAGE	HICKORY CREEK DISTRICT	320573	KELLYVILLE NORTH	CREEK	KELLYVILLE DISTRICT	373270
HICKORY CREEK DISTRICT	OSAGE	DOMES-POND CREEK	196518	KEMPER	WAGONER	STONEBLUFF DISTRICT	681909
HICKORY CREEK SOUTH	OSAGE	HICKORY CREEK DISTRICT	320573	KENDRICK (OLD)	LINCOLN	SKELLYVILLE	659263
HICKORY GROVE	CREEK	STROUD	685102	KENDRICK EAST	LINCOLN	STROUD	685102
HICKORY RIDGE NW	OKFUSKEE	HICKORY RIDGE	320728	KENDRICK NE	LINCOLN	SKELLYVILLE	659263
HIGBEE NW	OKLAHOMA	EDMOND WEST	214586	KENDRICK NW	LINCOLN	KENDRICK	374262
HIGH PRAIRIE NE	PAYNE	MEHAN	465901	KENDRICK SW	LINCOLN	STROUD	685102
HIGHLAND	BEAVER	LAVERNE GAS AREA	404600	KENDRICK SW	LINCOLN	KENDRICK	374262
HIGHLAND NW	BEAVER	HIGHLAND	321999	KENDRICK WEST	LINCOLN	KENDRICK	374262
HILL TOP WEST	HUGHES	CALVIN SE	114236	KEOKUK FALLS	POTTAWATOMIE	KEOKUK	375719
HILLBY	OKFUSKEE	LAFFOON SE	394215	KEOKUK FALLS	SEMINOLE	KEOKUK	375719
HILLBY NORTH	OKFUSKEE	LAFFOON SE	394215	KEOKUK SOUTH	SEMINOLE	KEOKUK	375719
HILLBY WEST	OKFUSKEE	LAFFOON SE	394215	KEOTA NE	HASKELL	KEOTA	375936
HILLSDALE	GARFIELD	HILLSDALE NW	323580	KEPPEL	ROGERS	TUTTLE-KEPPEL	723043
HINTON NE	CADDO	LOOKEBA EAST	426651	KERNEL	CREEK	ARNO	025631
HINTON SW	CADDO	LOOKEBA EAST	426651	KEY WEST	LINCOLN	STROUD	685102
HIRD EAST	PONTOTOC	OAKMAN SOUTH	517868	KEY WEST NORTH	LINCOLN	STROUD	685102
HIRD SE	PONTOTOC	ADA DISTRICT EAST	002923	KEYS	CIMARRON	KEYES DISTRICT	377083
HITCROCK	BLAINE	WATONGA TREND	751960	KEYS SE	CIMARRON	KEYES GAS AREA	377145
HITCROCK NE	BLAINE	WATONGA-CHICKASHA TREND	751774	KEYS SOUTH	CIMARRON	SAMPSEL NE	627510
HOLDENVILLE EAST	HUGHES	HOLDENVILLE	327363	KEYS	COTTON	WALTERS	747388
HOLDENVILLE WEST	HUGHES	HOLDENVILLE	327363	KEYSTONE DISTRICT	CREEK	KEYSTONE	377362
HOLLAND EAST	BEAVER	MOCANE-LAVERNE GAS AREA	480070	KEYSTONE DISTRICT	PAWNEE	KEYSTONE	377362
HOLM-JARVIS	SEMINOLE	BETHEL	058997	KEYSTONE DISTRICT	TULSA	KEYSTONE	377362
HOMER SOUTH	CARTER	SHO-VEL-TUM	653086	KEYSTONE DISTRICT NW	PAWNEE	LAUDERDALE	403794
HOMER SW	CARTER	SHO-VEL-TUM	653086	KEYSTONE DISTRICT SE	OSAGE	KEYSTONE	377362
HOMER WEST	CARTER	HOMER	329874	KEYSTONE DISTRICT SE	PAWNEE	KEYSTONE	377362
HOMESTEAD NORTH	MAJOR	OKEENE NW	521495	KEYSTONE DISTRICT SE	TULSA	KEYSTONE	377362
HOMESTEAD WEST	BLAINE	OKEENE NW	521495	KEYSTONE NORTH	PAWNEE	KEYSTONE	377362
HOMESTEAD WEST	MAJOR	OKEENE NW	521495	KIDD	SEMINOLE	CROMWELL SOUTH	171302
HOOKER NORTH	TEXAS	HOOKER DISTRICT NORTH	016611	KIEFER	CREEK	GLENNPOOL	276680
HOOKER NW	TEXAS	HOOKER SW	331238	KILGORE	GRADY	KNOX	384106
HOOKER SE	TEXAS	HARDESTY NE	305118	KILGORE	STEPHENS	KNOX	384106
HOOPER NORTH	GARVIN	HOOPER	331362	KING WEST	POTTAWATOMIE	KING	379308
HOOPER NW	GARVIN	HOOPER NORTH	331424	KINGFISHER EAST	KINGFISHER	SOONER TREND	665959
HOORN SW	OSAGE	DOMES-POND CREEK	196518	KINGFISHER NW	KINGFISHER	SOONER TREND	665959
HORNS CORNER WEST	HUGHES	HORNS CORNER	332819	KINGFISHER SW	KINGFISHER	OKARCHE NORTH	521278
HORNTOWN	HUGHES	GREASY CREEK	287314	KINGFISHER WEST	KINGFISHER	OKARCHE NORTH	521278
HOTULKE	POTTAWATOMIE	HOTULKE-WEST EARLSBORO	334152	KINTA (OLD)	HASKELL	KINTA DISTRICT	380641
HOTULKE WEST	POTTAWATOMIE	HOTULKE-WEST EARLSBORO	334152	KINTA A	LATIMER	KINTA	380610
HOUGH NW	TEXAS	POSTLE	567983	KINTA B	LATIMER	KINTA	380610
HOUGH SE	TEXAS	HOUGH	334276	KINTA C	HASKELL	KINTA	380610
HOUGH SW	TEXAS	POSTLE	567983	KINTA D	LE FLORE	KINTA	380610
HOUGH WEST	TEXAS	POSTLE	567983	KINTA DISTRICT	HASKELL	KINTA	380610
HOVEY SOUTH	TEXAS	POSTLE	567983	KINTA N	HASKELL	KINTA	380610
HOYT	LINCOLN	CHANDLER	132101	KINTA NE	HASKELL	KINTA	380610
HOYT-HASKELL EAST	HASKELL	BROOKEN	094054	KINTA NW	HASKELL	KINTA	380610
HUCMAC EAST	DEWEY	OAKWOOD NORTH	518240	KINTA WEST	HASKELL	LONA EAST	423900
HUGOTON	TEXAS	GUYMON-HUGOTON	295514	KIOWA SW	PITTSBURG	KIOWA	380855
HULL EAST	LOGAN	ELK HORN SOUTH	219477	KNOWLES NW	BEAVER	MOCANE GAS AREA	480039
HUMAC	DEWEY	HUCMAC	336514	KNOX NW	GRADY	KNOX	384106
HUMAC NORTH	DEWEY	HUCMAC NORTH	336522	KNOX SE	STEPHENS	KNOX	384106
HUMAC SOUTH	DEWEY	HUCMAC SOUTH	336530	KOMALTY	KIOWA	KOMALTY DISTRICT	385563
HUMAC SW	DEWEY	HUCMAC SW	336532	KONAWA	SEMINOLE	KONAWA-DORA	385780
HUMBLE	JEFFERSON	SEAY	641879	KONAWA EAST	SEMINOLE	KONAWA-DORA	385780
HUNTER SE	GARFIELD	HUNTER SOUTH	339764	KONAWA SOUTH	POTTAWATOMIE	KONAWA SW	385873
HUNTER SW	GARFIELD	HUNTER SOUTH	339764	KONAWA SOUTH	SEMINOLE	KONAWA SW	385873
HYDRO NE	BLAINE	ELM GROVE	221399	KONAWA SW	PONTOTOC	BEBEE-KONAWA SW	050565
HYDRO NW	CUSTER	WEATHERFORD	753767	KONAWA SW	POTTAWATOMIE	BEBEE-KONAWA SW	050565
HYDRO SE	CADDO	BRIDGEPORT WEST	091739	KONAWA SW	SEMINOLE	BEBEE-KONAWA SW	050565
INDEPENDENT	CREEK	MOUNDS DISTRICT	488626	KONAWA WEST	SEMINOLE	KONAWA SW	385873
INDEPENDENT	CREEK	MOUNDS DISTRICT	488626	KREMLIN SE	GARFIELD	KREMLIN EAST	387439
INDEPENDENT	TULSA	MOUNDS DISTRICT	488626	KUSA	MCINTOSH	COALTON	150206
INGALLS EAST	PAYNE	INGALLS	345975	LACEY	KINGFISHER	SOONER TREND	665959
INGALLS NE	PAYNE	INGALLS	345975	LACEY EAST	KINGFISHER	DOVER-HENNESSEY	200734
INGALLS NW	PAYNE	INGALLS	345975	LACEY NE	KINGFISHER	SOONER TREND	665959
INGALLS WEST	PAYNE	INGALLS	345975	LACEY NW	KINGFISHER	SOONER TREND	665959
INGERSOLL EAST	ALFALFA	CHEROKEE NE	191739	LACEY SE	KINGFISHER	DOVER-HENNESSEY	200734
INGERSOLL SW	ALFALFA	CHEROKEE WEST	135976	LACEY SOUTH	KINGFISHER	DOVER-HENNESSEY	200734
INOLA	ROGERS	INOLA WEST	347215	LACEY SW	BLAINE	SOONER TREND	665959
INOLA	WAGONER	INOLA WEST	347215	LACEY SW	KINGFISHER	SOONER TREND	665959
INOLA WEST	ROGERS	INOLA DISTRICT	347184	LADD	MCCLAIN	WASHINGTON DISTRICT	750271
INOLA WEST	WAGONER	INOLA DISTRICT	347184	LADD SW	MCCLAIN	WASHINGTON EAST	750302
INSCHO	TULSA	SAND SPRINGS	630424	LADD WEST	MCCLAIN	WASHINGTON EAST	750302
IOLAND	ELLIS	PEEK SOUTH	547824	LAFFOON NW	LINCOLN	PECK WEST	547080
IRON POST SE	CREEK	IRON POST DISTRICT SE	348657	LAHOMA SE	GARFIELD	WAUKOMIS	752348
IRON POST SOUTH	OKFUSKEE	IRON POST	348626	LAHOMA SW	MAJOR	WAUKOMIS	752348
ISABELLA NE	MAJOR	RINGWOOD	602225	LAKE CREEK	GREER	LAKE CREEK DISTRICT	395889
ISABELLA SE	MAJOR	RINGWOOD	602225	LAKE CREEK WEST	GREER	LAKE CREEK DISTRICT	395889
ITUNA	GARFIELD	ENID NE	225553	LAKE MURRAY SOUTH	GREER	ENVILLE SW	226359
ITUNA NE	GARFIELD	ENID NE	225553	LAKE SHAWNEE	POTTAWATOMIE	SHAWNEE LAKE	648777
ITUNA SE	GARFIELD	ENID NE	225553	LAMAR	LAMAR	LAMAR NE	399113
IVANHOE EAST	BEAVER	IVANHOE	350269	LAMAR NE	HUGHES	LAMAR EAST	399082
IVANHOE NE	BEAVER	IVANHOE	350269	LAMAR NORTH	HUGHES	LAMAR EAST	399082
IVANHOE SW	BEAVER	LOGAN SOUTH	423001	LAMAR SW	HUGHES	HORNTOWN SE	332974
JACKSON	SEMINOLE	WEWOKA LAKE	761858	LAMAR WEST	HUGHES	HORNTOWN SE	332974
JEFFERSON	HUGHES	WEWOKA EAST	761827	LAMBERT NW	ALFALFA	CHEROKEE WEST	135976
JEFFERSON NW	GRANT	JEFFERSON-GRANT NW	000674	LAMBERT SW	ALFALFA	LAMBERT SE	399361
JENKS	TULSA	BIBBY-JENKS DISTRICT	067396	LAMBERT WEST	ALFALFA	DACOMA NE	178047
JESSE	COAL	FITTS	242482	LAMONT	GRANT	LAMONT SE	399702
JESSE	PONTOTOC	FITTS	242482	LAMPTON	MUSKOGEE	MUSKOGEE NORTH	495385
JESSE NE	COAL	FITTS	242482	LANDON SE	OSAGE	LANDON DISTRICT SE	400384
JET NE	ALFALFA	LAMBERT SE	399361	LANDON SOUTH	OSAGE	WHITFALL NW	765842
JET NORTH	ALFALFA	LAMBERT SE	399361	LANDON WEST	OSAGE	LANDON NW	400508
JET NW	ALFALFA	LAMBERT SE	399361	LARK	MARSHALL	ENOS	225863
JET WEST	ALFALFA	LAMBERT SE	399361	LAUDERDALE SOUTH	LAMBERT	LAUDERDALE	403794
JOHNSON-BAILEY	WAGONER	STRIKER DISTRICT	684544	LAVERNE EAST	HARPER	LAVERNE GAS AREA	404600
JOINER CITY WEST	CARTER	JOINER CITY	362665	LAVERNE GAS AREA	BEAVER	MOCANE-LAVERNE GAS AREA	480070
JOLLY-OGG	MUSKOGEE	BALD HILL	035878	LAVERNE GAS AREA	HARPER	MOCANE-LAVERNE GAS AREA	480070
JOLLY-OGG	OKMULGEE	BALD HILL	035878	LAVERNE NW	HARPER	LAVERNE GAS AREA	404600
JONES CHAPEL WEST	PONTOTOC	CENTER SOUTH	129450	LAVERTY SE	HARPER	LAVERNE GAS AREA	404600
JONES DISTRICT	OKLAHOMA	JONES	363037	LAVERNE SOUTH	HARPER	LAVERNE GAS AREA	404600
JONES NE	OKLAHOMA	JONES DISTRICT	000675	LAVERNE WEST	BEAVER	MOCANE-LAVERNE GAS AREA	480070
JOSEY	OKFUSKEE	HENRYETTA DISTRICT	317046	LAVERTY	GRADY	VERDEN	736118
JUMPER CREEK	SEMINOLE	TYROLA NE	724919	LAVERTY WEST	CADDO	CEMENT NORTH	129078
KARNS	CANADIAN	CALUMET	113926	LAWTON	COMANCHE	LAWTON DISTRICT	405623
KASISHKE	OSAGE	BARKER	039257	LEE DOME	OSAGE	HAPPY HOLLOW	304312
KASISHKE SOUTH	OSAGE	BARKER	039257	LEEDY SW	ROGER MILLS	MOOREWOOD NE	484041
KATIE	GARVIN	GOLDEN TREND	278587	LEES SPRING (NEW)	PONTOTOC	LEES SPRING	480003

**Table 6. Fields Not Officially Recognized by State Regulatory Agencies**

Alias Field	County Name	Valid Field Name	Field Code	Alias Field	County Name	Valid Field Name	Field Code
LEES SPRING (OLD)	PONTOTOC	LEES SPRING EAST	408034	LYONS NORTH	MAJOR	SOONER TREND	665959
LEES SPRING NE	PONTOTOC	LEES SPRING EAST	408034	LYONS SE	KINGFISHER	SOONER TREND	665959
LEGAL NORTH	HUGHES	ASHLAND NORTH	027801	LYONS SW	KINGFISHER	SOONER TREND	665959
LEGAL NORTH	PITTSBURG	ASHLAND NORTH	027801	LYONS SW	MAJOR	SOONER TREND	665959
LEGAL SOUTH	COAL	ASHLAND SOUTH	027863	MACOMB	POTTAWATOMIE	MACOMB DISTRICT SE	439287
LENORA	DEWEY	PUTNAM	575633	MACOMB DISTRICT SE	POTTAWATOMIE	MACOMB SOUTH	439349
LENORA SW	DEWEY	PUTNAM	575633	MADILL NORTH	MARSHALL	MADILL	439876
LEON NE	LOVE	LEON NORTH	410545	MADISON SW	BEAVER	MOCANE-LAVERNE GAS AREA	480070
LEONARD	TULSA	LEONARD DISTRICT	410762	MAGNOLIA	COTTON	WALTERS	747388
LEONARD	WAGONER	LEONARD DISTRICT	410762	MAGNOLIA	STEPHENS	WALTERS	747388
LEONARD DISTRICT	TULSA	STONEBLUFF DISTRICT	681909	MAJOR	WAGONER	STONEBLUFF	681878
LEONARD DISTRICT	WAGONER	STONEBLUFF DISTRICT	681909	MANCHESTER SE	CANADIAN	MANCHESTER SOUTH	443286
LEONEL	DEWEY	WATONGA TREND	751960	MANION NORTH	OSAGE	BANDWHEEL	037645
LEQUIRE	HASKELL	KINTA	380610	MANNFORD DISTRICT	CREEK	MANFORD	444030
LEQUIRE NE	HASKELL	KINTA	380610	MANNFORD DISTRICT NORTH	PAWNEE	LAUDERDALE	403794
LEWIS NW	GARVIN	LEWIS	411940	MANNFORD EAST	CREEK	MANNFORD	444030
LEWIS SW	GARVIN	NAHOLA NE	497867	MANNFORD NORTH	CREEK	MANNFORD	444030
LEWIS WEST	GARVIN	NAHOLA NE	497867	MANNFORD SE	CREEK	MANNFORD	444030
LEWISVILLE SOUTH	HASKELL	KINTA	380610	MANSION	OKLAHOMA	OKLAHOMA CITY	522270
LIEBIE	CADDO	SICKLES NORTH	055077	MAPLE SOUTH	CANADIAN	FORT RENO SW	250667
LIEBIE SW	CADDO	EAKLY-WEATHERFORD TREND	010255	MAPLE WEST	CANADIAN	FORT RENO SW	250667
LIGHT	BEAVER	LIGHT GAS AREA	413762	MARCH SE	PAYNE	AGRA NORTH	005124
LIGHT GAS AREA	BEAVER	MOCANE-LAVERNE GAS AREA	480070	MARIETTA EAST	LOVE	ENVILLE SW	226359
LIMA	SEMINOLE	JACKSON	353006	MARIETTA SE	LOVE	ENVILLE SW	226359
LIMA POOL	SEMINOLE	BOWLEGS	084411	MARKHAM WEST	PAYNE	SCHLEGEL NORTH	637748
LIMA SE	SEMINOLE	WEWOKA DISTRICT	761765	MARLOW	STEPHENS	MARLOW DISTRICT	448649
LINCOLN EAST	KINGFISHER	LINCOLN SE	414537	MARLOW NW	STEPHENS	MARLOW DISTRICT	448649
LINCOLN SE	KINGFISHER	DOVER-HENNESSEY	200734	MAPLE SOUTH	STEPHENS	MARLOW WEST	448649
LINCOLN SW	KINGFISHER	SOONER TREND	665959	MARSDEN NE	CARTER	ARDMORE SW	023864
LINCOLN WEST	KINGFISHER	SOONER TREND	665959	MARSHALL	LOGAN	CRESCENT-LOVELL	169659
LINCREEK	CREEK	LINCREEK DISTRICT	414754	MARSHALL NE	LOGAN	MARSHALL NORTH (NEW)	449517
LINCREEK	LINCOLN	LINCREEK DISTRICT	414754	MARSHALL NORTH	GARFIELD	BROWN	095091
LINDSAY	GARVIN	GOLDEN TREND	278587	MARSHALL NORTH (NEW)	LOGAN	CRESCENT-LOVELL	169659
LINDSAY	MCCLAIN	LINDSAY DISTRICT NORTH	415312	MARSHALL NW	GARFIELD	FLYNN SE	247148
LINDSAY DISTRICT NORTH	GARVIN	GOLDEN TREND	278587	MARSHALL SE	LOGAN	CRESCENT-LOVELL	169659
LINDSAY DISTRICT NORTH	MCCLAIN	GOLDEN TREND	278587	MARSHALL SOUTH	LOGAN	CRESCENT-LOVELL	169659
LINDSAY DISTRICT NW	GARVIN	GOLDEN TREND	278587	MARSHALL WEST	KINGFISHER	SOONER TREND	665959
LINDSAY EAST	GARVIN	GOLDEN TREND	278587	MASHAM EAST	PAYNE	MASHAM	451191
LINDSAY EAST	MCCLAIN	GOLDEN TREND	278587	MASHAM SE	PAWNEE	MASHAM	451191
LINDSAY NE	MCCLAIN	GOLDEN TREND	278587	MASHAM SOUTH	PAWNEE	MASHAM	451191
LINDSAY NORTH	MCCLAIN	LINDSAY DISTRICT NORTH	415312	MATHIS LAKE	SEMINOLE	KONAWA-DORA	385780
LINDSAY NW	MCCLAIN	LINDSAY DISTRICT NW	415343	MAXWELL SW	PONTOTOC	LEES SPRING EAST	408034
LINDSAY RIDGE WEST	MCCLAIN	NEWCASTLE SOUTH	505951	MAY NW	HARPER	MOCANE-LAVERNE GAS AREA	480070
LINDSAY SE	GARVIN	GOLDEN TREND	278587	MAY SOUTH	ELLIS	MOCANE-LAVERNE GAS AREA	480070
LINDSAY TOWNSITE	GARVIN	LINDSAY	415281	MAY SW	LOGAN	MOCANE-LAVERNE GAS AREA	480070
LINDSAY WEST	GARVIN	BRADLEY DISTRICT	087217	MAYFIELD SW	BECKHAM	MAYFIELD WEST	455662
LINK	MUSKOGEE	BALD HILL	035878	MAYVILLE SE	GARVIN	ANTIOCH NORTH	021027
LINSCOTT NE	ELLIS	MILDER	473799	MAYVILLE SOUTH	GARVIN	GOLDEN TREND	278587
LINSCOTT NORTH	ELLIS	MILDER	473799	MAYVILLE SW	GARVIN	GOLDEN TREND	278587
LITTLE CHIEF NE	OSAGE	BURBANK	103663	MAYVILLE WEST	GARVIN	GOLDEN TREND	278587
LITTLE CHIEF NW	OSAGE	LITTLE CHIEF WEST	418319	MCALESTER WEST	PITTSBURG	PINE HOLLOW SOUTH	556791
LITTLE CHIEF SE	OSAGE	BURBANK	103663	MCLOUD NORTH	LINCOLN	MCLOUD NORTH	462018
LITTLE CHIEF WEST	BURBANK	BURBANK	103663	MCCRACKEN	WAGONER	MCCRACKEN DISTRICT	458515
LITTLE NW	SEMINOLE	LITTLE WEST	419900	MCCULLY	LOGAN	MARSHALL	449393
LITTLE RIVER NORTH	SEMINOLE	LITTLE RIVER EAST	419249	MCCURTAIN NORTH	HASKELL	KINTA	380610
LITTLE RIVER SE	SEMINOLE	TRANSCO NW	715719	MCCURTAIN NORTH	LE FLORE	KICKAPOO DISTRICT	380610
LITTLE RIVER SOUTH	SEMINOLE	TRANSCO NW	715719	MCGOWAN DISTRICT	WAGONER	REDBIRD DISTRICT	592289
LOCKRIDGE NE	LOGAN	EDMOND WEST	214586	MCLOUD NORTH	LINCOLN	KICKAPOO NORTH	378161
LOCKRIDGE NORTH	LOGAN	CRESCENT SOUTH	169783	MCWILLIE NORTH	ALFALFA	RINGWOOD	602225
LOCKRIDGE WEST	CANADIAN	REEDING SOUTH	593560	MEDFORD EAST	GRANT	NUMA	514642
LOCO	JEFFERSON	LOCO DISTRICT	422040	MEDFORD NORTH	GRANT	WAKITA DISTRICT	745404
LOCO	STEPHENS	LOCO DISTRICT	422040	MEDFORD NW	GRANT	WAKITA DISTRICT	745404
LOCO SW	STEPHENS	LOCO DISTRICT	422040	MEEKER SOUTH	LINCOLN	MEEKER SE	465653
LOCO WEST	STEPHENS	LOCO	422009	MEHAN MIDDLE	PAYNE	MEHAN	465901
LODER EAST	ALFALFA	CAPRON NE	119072	MEHAN NE	PAYNE	MEHAN	465901
LOGAN	BEAVER	LOGAN SOUTH	423001	MEHAN NORTH	PAYNE	MEHAN	465901
LOGAN SE	BEAVER	LOGAN SOUTH	423001	MEHAN NW	PAYNE	MEHAN	465901
LOGAN SW	BEAVER	LOGAN SOUTH	423001	MELLETE NORTH	MCINTOSH	RAIFORD SE	583337
LOGA	HASKELL	KINTA	380610	MENDON	ALFALFA	WAKITA DISTRICT	745404
LOGA EAST	CARTER	KINTA NE	380672	MENDON EAST	ALFALFA	WAKITA TREND	745559
LONE GROVE SW	KINGFISHER	HEWITT	319464	MENDON WEST	ALFALFA	WAKITA DISTRICT	745404
LONE OAK EAST	KINGFISHER	DOVER-HENNESSEY	200734	MENO EAST	MAJOR	RINGWOOD NORTH	602349
LONE OAK NE	KINGFISHER	DOVER-HENNESSEY	200734	MENO NORTH	MAJOR	RINGWOOD NORTH	602349
LONE OAK NORTH	KINGFISHER	DOVER-HENNESSEY	200734	MENO NW	MAJOR	RINGWOOD NORTH	602349
LONE OAK SW	KINGFISHER	SOONER TREND	665959	MENO SE	MAJOR	MENO SOUTH	467761
LONE SPRING EAST	OSAGE	CANYON CREEK	118328	MENO SOUTH	MAJOR	RINGWOOD DISTRICT	602256
LONE VIEW NE	WOODS	CERES SOUTH	130504	MERIDIAN	LOGAN	MERIDIAN EAST	468288
LOOKOUT SE	WOODS	FARRY NW	236821	MERVINE SOUTH	KAY	MERVINE	469435
LOOKOUT SOUTH	WOODS	LOVEDALE NE	429728	MESSER	OKLAHOMA	EDMOND	214338
LOOKOUT SW	WOODS	LOVEDALE NW	429790	MICAWBER	OKFUSKEE	IRON POST	348626
LOOKOUT WEST	WOODS	LOVEDALE NW	429790	MICAWBER NW	CREEK	IRON POST	348626
LORENA EAST	BEAVER	LORENA	427310	MICAWBER SW	OKFUSKEE	IRON POST	348626
LORENA NW	BEAVER	LORENA	427310	MIDDLETON SE	KAY	BLACKWELL-NEWKIRK GAS AREA	011069
LORENA SE	BEAVER	LORENA	427310	MIDDLETON WEST	KAY	BLACKWELL-NEWKIRK GAS AREA	011069
LORENA WEST	TEXAS	TYRONE	725105	MIDWELL NW	CIMARRON	MIDWELL	473086
LOST CITY	TULSA	BIXBY-JENKS DISTRICT	067396	MIDWELL SOUTH	CIMARRON	MIDWELL	473086
LOST CREEK NORTH	PAYNE	LOST CREEK	428271	MILFAY SOUTH	CREEK	MILFAY	474109
LOVE SCHOOL NE	GARVIN	ANTIOCH DISTRICT EAST	020872	MILFAY SW	CREEK	MILFAY	474109
LOVEDALE NE	WOODS	LOVEDALE NW	429790	MILLS	CREEK	NEWBY NE	505641
LOVEDALE NORTH	HARPER	LOVEDALE NW	429790	MILROY	CARTER	SHO-VEL-TUM DISTRICT	653117
LOVEDALE SE	WOODWARD	LOVEDALE	429697	MILROY	STEPHENS	SHO-VEL-TUM DISTRICT	653117
LOVEDALE SOUTH	HARPER	LOVEDALE	429697	MILROY NORTH	STEPHENS	VELMA	735232
LOVEDALE SW	HARPER	LOVEDALE	429697	MILROY WEST	STEPHENS	SHO-VEL-TUM DISTRICT	653117
LOVEDALE WEST	HARPER	LOVEDALE	429697	MILTON SOUTH	LE FLORE	MCCURTAIN NORTH	458980
LOVELL	LOGAN	CRESCENT-LOVELL	169659	MILTON WEST	LE FLORE	MCCURTAIN NORTH	458980
LOVELL NE	LOGAN	CRESCENT-LOVELL	169659	MINCO SE	GRADY	MINCO	476496
LOVELL NORTH	LOGAN	CRESCENT-LOVELL	169659	MINCO SW	GRADY	WATONGA-CHICKASHA TREND	751774
LOVELL NW	LOGAN	LOVELL NORTH	430069	MINCO WEST	GRADY	WATONGA-CHICKASHA TREND	751774
LOVELL SOUTH	LOGAN	CRESCENT-LOVELL	169659	MINNEHOMA	PAWNEE	CLEVELAND	148237
LOVELL WEST	LOGAN	CRESCENT-LOVELL	169659	MISENER	CREEK	WILCOX	768043
LOYAL EAST	KINGFISHER	SOONER TREND	665959	MISSION	WAGONER	GOBLE	277750
LOYAL NE	KINGFISHER	SOONER TREND	665959	MISSION WEST	POTTAWATOMIE	CARR CITY	121428
LOYAL NW	KINGFISHER	SOONER TREND	665959	MISSION WEST	SEMINOLE	CARR CITY	121428
LOYAL SOUTH	KINGFISHER	ALTONA	013928	MITCHELL SW	GARFIELD	ELK HORN NE	219384
LOYAL SW	BLAINE	ALTONA	013928	MOCANE	BEAVER	MOCANE GAS AREA	480039
LOYAL SW	KINGFISHER	ALTONA	013928	MOCANE GAS AREA	BEAVER	MOCANE-LAVERNE GAS AREA	480070
LOYAL WEST	KINGFISHER	LOYAL SW	431247	MOCANE NE	BEAVER	MOCANE-LAVERNE GAS AREA	480070
LUCIEN EAST	NOBLE	LUCIEN	432248	MOCANE SE	BEAVER	MOCANE GAS AREA	480039
LUCIEN WEST	GARFIELD	ELK HORN NE	219384	MOCANE SW	BEAVER	MOCANE GAS AREA	480039
LUCKY	OKMULGEE	OKMULGEE DISTRICT	522394	MONTPEZUMA	OKMULGEE	HENRYETTA DISTRICT	317046
LULA	COAL	LULA NE	433736	MOORE	CLEVELAND	NORMAN NORTH	511905
LUTHER HILL	ELLIS	MOCANE-LAVERNE GAS AREA	480070	MOORE NE	CLEVELAND	MOORE WEST	483914
LUTHER NE	OKLAHOMA	LUTHER	434542	MOORE SOUTH	CLEVELAND	MOORE WEST	483914
LUTHER NORTH	OKLAHOMA	LUTHER	434542	MOORE SW	CLEVELAND	CORN DISTRICT	161867
LUTHER WEST	OKLAHOMA	LUTHER MIDDLE	434666	MOOREWOOD	CUSTER	MOOREWOOD NE	484041
LYONS	MAJOR	SOONER TREND	665959	MOOREWOOD NORTH	CUSTER	MOOREWOOD NE	484041
LYONS EAST	GARFIELD	SOONER TREND	665959	MOOREWOOD SE	CUSTER	HAMMON EAST	000293

**Table 6. Fields Not Officially Recognized by State Regulatory Agencies**

Alias Field	County Name	Valid Field Name	Field Code	Alias Field	County Name	Valid Field Name	Field Code
MOOREWOOD WEST	ROGER MILLS	STRONG CITY DISTRICT	010199	OLYMPIC NORTH	OKFUSKEE	OLYMPIC	525060
MORAL NE	POTTAWATOMIE	MACOMBS COUTH	439349	OMEGA EAST	KINGFISHER	ALTONA	013928
MORRIS	MCINTOSH	MORRIS DISTRICT	485838	OMEGA NE	KINGFISHER	ALTONA	013928
MORRIS	OKMULGEE	MORRIS DISTRICT	485836	ONA WEST	TEXAS	ONA NW	525463
MORRISON	PAWNEE	WATCHORN	750953	ONAPA	MCINTOSH	CHECOTAH	134984
MORSE	OKFUSKEE	MORSE DISTRICT	486394	ONE THOUSAND ACRE	OKMULGEE	THOUSAND ACRE LAKE	706084
MORSE NW	OKFUSKEE	HAYDENVILLE DISTRICT	311008	ONETA	WAGONER	OAK GROVE DISTRICT	516752
MORSE WEST	OKFUSKEE	MORSE DISTRICT	486394	ONEY EAST	CADDO	EAKLY-WEATHERFORD TREND	010255
MORVIN SW	POTTAWATOMIE	MORVIN	486828	ONEY NE	CADDO	EAKLY-WEATHERFORD TREND	010255
MORVIN WEST OLD	POTTAWATOMIE	MORVIN	486828	ONEY SOUTH	CADDO	ONEY SW	525855
MOSE-CARR	MUSKOGEE	BALD HILL	035878	ONEY SW	CADDO	EAKLY-WEATHERFORD TREND	010255
MOSE-CARR	OKMULGEE	BALD HILL	035878	ONG	SEMINOLE	LITTLE RIVER EAST	419249
MOSS WEST	MURRAY	SANDY CREEK SW	631447	ONG SE	SEMINOLE	WETOKA DISTRICT	761765
MOUND RIDGE	KINGFISHER	SOONER TREND	665959	ORCHARD CITY SW	OKLAHOMA	ORCHARD CITY	527207
MOUND RIDGE WEST	KINGFISHER	LACEY SW	393533	ORIENTA	MAJOR	RINGWOOD	602256
MOUNDS	CREEK	MOUNDS DISTRICT	488626	ORIENTA EAST	MAJOR	RINGWOOD DISTRICT	602256
MOUNDS	OKMULGEE	MOUNDS DISTRICT	488626	ORIENTA SE	MAJOR	RINGWOOD DISTRICT	602256
MOUNDS	TULSA	MOUNDS DISTRICT	488626	ORLANDO MIDDLE	PAYNE	ORLANDO	528199
MOUNT HOPE NE	PAYNE	MOUNT HOPE	488781	ORLANDO NORTH	NOBLE	ORLANDO	528199
MOUNT HOPE NORTH	PAYNE	MOUNT HOPE	488781	ORLANDO SOUTH	LOGAN	ORLANDO	528199
MOUNT ZION WEST	GRANT	MT ZION WEST	491758	ORLANDO SOUTH	PAYNE	ORLANDO	528199
MT EVERETTE	KINGFISHER	SOONER TREND	665959	OSAGE	OSAGE	OSAGE CITY	529067
MT EVERETTE NORTH	KINGFISHER	SOONER TREND	665959	OSAGE CITY EAST	OSAGE	OSAGE CITY DISTRICT EAST	529098
MT VERNON SOUTH	LINCOLN	MT VERNON SW DISTRICT	491603	OSAGE SW DISTRICT	OSAGE	OSAGE-HOMINY	529284
MT VERNON SW DISTRICT	LINCOLN	MT VERNON SW	491572	OTOE	NOBLE	OTOE CITY	530400
MT ZION WEST	GRANT	WAKITA SW	745528	OTOE CITY NE	NOBLE	OTOE CITY	530400
MULDROW	SEQUOYAH	SEQUOYAH	644545	OTOE CITY NW	NOBLE	OTOE CITY	530400
MUNGER	OKLAHOMA	WITCHER	774987	OTSTOT	KAY	BLACKWELL	069608
MUNGER SE	OKLAHOMA	WITCHER	774987	PACE	STEPHENS	COMANCHE	155631
MUNGER SOUTH	OKLAHOMA	WITCHER	774987	PACKSADDLE	ELLIS	PEEK SOUTH	547824
MUSKOGEE	MUSKOGEE	MUSKOGEE DISTRICT	495323	PACKSADDLE SE	ELLIS	PEEK SOUTH	547824
MUSKOGEE NORTH	MUSKOGEE	MUSKOGEE DISTRICT NORTH	495354	PADEN NORTH (OLD)	OKFUSKEE	PADEN NE	534935
MUSTANG NE	CANADIAN	MUSTANG NORTH	495881	PADEN SOUTH	OKFUSKEE	PADEN SW	535028
MUSTANG NW	CANADIAN	YUKON SOUTH	789072	PAGE	OSAGE	PAGE DISTRICT	535555
MUSTANG NW (NEW)	CANADIAN	MUSTANG NORTH	495881	PAGE	TULSA	PAGE DISTRICT	535555
MUSTANG SW	CANADIAN	YUKON SW	789072	PALACINE	STEPHENS	WOOLSEY	778964
MYERS SOUTH	OSAGE	ATLANTIC	029599	PALACINE SOUTH	STEPHENS	WOOLSEY	778964
MYRTLE SW	KINGFISHER	DOVER-HENNESSEY	200734	PAMETA	CREEK	PEMETA	548723
NATURA	OKMULGEE	NATURA DISTRICT	499572	PANAMA EAST	LE FLORE	SPIRO SE	669865
NAVAL RESERVE NW	OSAGE	NAVAL RESERVE	499758	PANTHER CREEK	GARVIN	GOLDEN TREND	278587
NAVAL RESERVE WEST	OSAGE	NAVAL RESERVE	499758	PANTHER CREEK SOUTH	GARVIN	GOLDEN TREND	278587
NAVINA NW	LOGAN	SOONER TREND	665959	PANTHER CREEK SW	GARVIN	GOLDEN TREND	278587
NAVINA SW	LOGAN	EDMOND WEST	214586	PAOLI SW	GARVIN	PAULS VALLEY WEST	543708
NAVINA WEST	LOGAN	EDMOND WEST	214586	PARADISE SE	PAYNE	PARADISE	539182
NELLIE	STEPHENS	NELLIE DISTRICT NORTH	501890	PARALLEL EAST	DEWEY	NOBSCOT NW	510045
NEW CUSHING	PAYNE	CUSHING NEW	175286	PARKER SW	HARPER	FORT SUPPLY NE	251101
NEW ENGLAND	OSAGE	ATLANTIC	029599	PARKERSBURG	CUSTER	CLINTON	148733
NEW HOPE SE	GARVIN	GOLDEN TREND	278587	PATRICK	PITTSBURG	CANADIAN	116282
NEW YORK	CREEK	PICKETT PRAIRIE	554683	PATTON	MUSKOGEE	JOLLY-PATTON	362944
NEW YORK	OKMULGEE	PICKETT PRAIRIE	554683	PAW PAW	SEQUOYAH	KINTA	380610
NEWALLA	OKLAHOMA	NEWALLA WEST	505331	PAW PAW NE	LE FLORE	PENO	548777
NEWALLA SOUTH	OKLAHOMA	NEWALLA WEST	505331	PAWHUSKA DISTRICT WEST	OSAGE	ATLANTIC	029599
NEWALLA WEST	OKLAHOMA	NEWALLA SW	505300	PAWHUSKA WEST	OSAGE	PAWHUSKA DISTRICT WEST	544235
NEWBY	CREEK	TUSKEGEE WEST	722919	PAWNEE LAKE	PAWNEE	MASHAM	451191
NEWCASTLE NW	MCCLAIN	NEWCASTLE NORTH	505858	PAYNE EAST	MCCLAIN	PAYNE NE	545072
NEWCASTLE SE	CLEVELAND	CORN DISTRICT	161867	PAYNE NE	MCCLAIN	PAYNE	545010
NEWCASTLE SE	MCCLAIN	CORN DISTRICT	161867	PAYNE NORTH	MCCLAIN	PAYNE	545010
NEWCASTLE WEST	GRADY	TUTTLE EAST	723012	PAYNE NW	MCCLAIN	PAYNE	545010
NEWMAN	HUGHES	LAMAR	399051	PAYNE SWITCH	MCCLAIN	PAYNE	545010
NILES EAST	CANADIAN	FORT RENO SW	519587	PAYSON EAST	LINCOLN	RAYSON	545227
NILES NORTH	CANADIAN	WATONGA TREND	751960	PEARSON WEST	POTTAWATOMIE	ST LOUIS DISTRICT	674128
NILES SE	CANADIAN	WATONGA-CHICKASHA TREND	751774	PEARSONS SWITCH	OSAGE	PEARSONIA	546274
NILES SOUTH	CADDO	WATONGA-CHICKASHA TREND	751774	PEAVINE	OKLAHOMA	EDMOND NE	214462
NILES SW	CANADIAN	WATONGA-CHICKASHA TREND	751774	PECAN GROVE	HUGHES	HOLDENVILLE NE	327425
NOBLE	CLEVELAND	NOBLE SE	509828	PECK (OLD)	STEPHENS	LOCO DISTRICT	422040
NOBSCOT	DEWEY	NOBSCOT SW	510045	PECK MIDDLE	LINCOLN	PECK	546956
NOBSCOT WEST	CUSTER	CRANE WEST	168543	PECKHAM	KAY	BLACKWELL-NEWKIRK GAS AREA	011069
NORFOLK EAST	DEWEY	PUTNAM	575633	PEEK SE	ROGER MILLS	PEEK SOUTH	547824
NORFOLK SE	PAYNE	YALE-QUAY	784984	PEMETA	CREEK	CUSHING	175162
NORGE NW	PAYNE	MARKHAM WEST	448277	PERKINS	LINCOLN	PERKINS SOUTH	550490
NORGE SW	GRADY	CHICKASHA NW	138022	PERKINS WEST	LINCOLN	OLIVET	524161
NORMAN	GRADY	VERDEN	736118	PERRY	LINCOLN	PERRY DISTRICT	550862
NORMAN NE	CLEVELAND	NORMAN NORTH	511905	PERRY (OLD)	NOBLE	LUCIEN	432248
NORMAN NW	CLEVELAND	NORMAN NORTH	511905	PERRY NW	NOBLE	PERRY DISTRICT	550862
NORMAN WEST	CLEVELAND	CORN DISTRICT	161867	PERRY WEST	NOBLE	SAMS	627541
NORRIS	CLEVELAND	CORN DISTRICT	161867	PERRYMAN	TULSA	TULSA DISTRICT	720718
NORTH FORK	LATIMER	RED OAK-NORRIS	591700	PETERSON	MUSKOGEE	YAHOLA	784860
NORTH STAR NORTH	BEAVER	COMO SE	156344	PETTIQUAH EAST	OKFUSKEE	LAFFOON SE	394215
NORTH STAR SE	BEAVER	UNION STAR NORTH	728107	PETTIQUAH SE	OKFUSKEE	LAFFOON SE	394215
NUMA WEST	GRANT	UNION STAR	728107	PETTIT	GRADY	CHICKASHA	137960
NUYAKA	OKMULGEE	NUMA	514642	PHILLIPSVILLE	OKMULGEE	NUYAKA DISTRICT	515200
NUYAKA WEST	CREEK	NUYAKA DISTRICT	515200	PICKETT PRAIRIE	CREEK	SAPULPA DISTRICT	633586
NYE	CREEK	TUSKEGEE EAST	722888	PICKETT PRAIRIE	OKMULGEE	SAPULPA DISTRICT	633586
NYE NORTH	BEAVER	MOCANE-LAVERNE GAS AREA	480070	PICKETT PRAIRIE NE	CREEK	SAPULPA DISTRICT	633586
NYE NW	BEAVER	MOCANE-LAVERNE GAS AREA	480070	PIEDMONT	CANADIAN	RICHLAND NORTH	599907
OAK GROVE	WAGONER	OAK GROVE DISTRICT	516752	PIEDMONT NORTH	CANADIAN	REEDING SOUTH	593560
OAKDALE NORTH	WOODS	OAKDALE NW	517248	PIEDMONT WEST	CANADIAN	RICHLAND NORTH	599907
OAKDALE NW	WOODS	OAKDALE	517186	PINE	OKMULGEE	BALD HILL	035878
OAKDALE SW	WOODS	OAKDALE	517186	PINKSTON NORTH	ELLIS	GRAND WEST	284919
OAKHURST	TULSA	BOWDEN	084008	PITTSBURG SOUTH	PITTSBURG	PITTSBURG	558682
OAKMAN	PONTOTOC	OAKMAN DISTRICT WEST	517806	PLATTER	OSAGE	BOAR CREEK	076909
OAKMAN DISTRICT WEST	PONTOTOC	OAKMAN DISTRICT	517899	PLEASANT HILL	LOGAN	LANGSTON SOUTH	401562
OAKMAN SE	PONTOTOC	ADA DISTRICT EAST	002923	PLEASANT HILL NE	GARFIELD	SOONER TREND	665959
OAKMAN SOUTH	PONTOTOC	OAKMAN DISTRICT	517899	PLEASANT HILL NW	GARFIELD	DOVER-HENNESSEY	200734
OAKMAN WEST	PONTOTOC	OAKMAN DISTRICT	517899	PLEASANT RIDGE SE	KINGFISHER	SOONER TREND	665959
OAKWOOD NW	DEWEY	OAKWOOD NORTH	518240	PLEASANT VALLEY SW (OLD)	LOGAN	PLEASANT VALLEY SOUTH	560806
OGLESBY	WASHINGTON	HOGSHOOTER	326836	PLEASANT VIEW SOUTH	GRADY	CHITWOOD	140192
OILTON	CREEK	CUSHING	175162	POCASSET SW	GRADY	WATONGA-CHICKASHA TREND	751774
OKEENE NE	BLAINE	RINGWOOD	602225	POLO (OLD)	NOBLE	POLO WEST	563984
OKEENE NE	BLAINE	RINGWOOD	602225	POLO SE	NOBLE	POLO	563980
OKEMAH NORTH (OLD)	OKFUSKEE	COWAN	166109	POLO SOUTH	NOBLE	POLO	563980
OKESA	OSAGE	DOMES-POND CREEK	196518	POND CREEK	OSAGE	DOMES-POND CREEK	196518
OKESA EAST	OSAGE	DOMES-POND CREEK	196518	POND CREEK EAST	GRANT	GRANT-POND CREEK EAST	285392
OKESA NE	OSAGE	DOMES-POND CREEK	196518	POND CREEK SW	OSAGE	DOMES-POND CREEK	196518
OKESA NORTH	OSAGE	DOMES-POND CREEK	196518	PORTER	WAGONER	PORTER DISTRICT SE	566743
OKESA SOUTH	OSAGE	DOMES-POND CREEK	196518	POSTLE EAST	TEXAS	POSTLE	567983
OKESA SW	OSAGE	DOMES-POND CREEK	196518	POSTLE NE	TEXAS	POSTLE	567983
OKFUSKEE EAST	OKFUSKEE	OKFUSKEE DISTRICT EAST	521991	POTEAU	LE FLORE	POTEAU-GILMORE	568200
OKFUSKEE EAST	OKMULGEE	OKFUSKEE DISTRICT EAST	521991	PRAIRIE	CREEK	SLUICK	660844
OKFUSKEE SE	OKFUSKEE	OKFUSKEE DISTRICT EAST	521991	PRAIRIE	OKFUSKEE	BEIDLEMAN	052456
OKMULGEE	OKMULGEE	OKMULGEE DISTRICT	522394	PRAIRIE CENTER WEST	OKFUSKEE	SALT FORK SE (NEW)	002235
OKTAHA	MUSKOGEE	OKTAHA NW	522518	PRAIRIE VALLEY	GARFIELD	HUNTER SOUTH	339764
OLEAN	OKMULGEE	BEGGS DISTRICT NORTH	052270	PRAIRIE VALLEY NE	GARFIELD	HUNTER SOUTH	339764
OLIPHANT	OSAGE	BARKER	039257	PRATT	PAYNE	YALE-QUAY	784984
OLIVE	CREEK	CUSHING	175162	PRATT NE	PAYNE	YALE-QUAY	784984
OLNEY	PAWNEE	LAUDERDALE	403794	PRESTON	OKMULGEE	BEGGS DISTRICT SOUTH	052301
				RINGWOOD NORTH	WOODWARD	WAYNOKA NE	753123



**Table 6. Fields Not Officially Recognized by State Regulatory Agencies**

Alias Field	County Name	Valid Field Name	Field Code	Alias Field	County Name	Valid Field Name	Field Code
PRINGEY SE	WOODWARD	QUINLAN NW	580042	RUSSELLVILLE NORTH	HASKELL	BROOKEN	094054
PRUITT CITY	CARTER	SHOLEM ALECHEM	653334	RYAN	JEFFERSON	SPRING	670795
PUMPKIN CENTER	CREEK	SAPULPA	633555	SAC AND FOX	LINCOLN	STROUD	685102
PURDY EAST	GARVIN	PURDY NE	575323	SAC AND FOX NW	LINCOLN	STROUD	685102
PURDY NE	GARVIN	GOLDEN TREND	278587	SALON NORTH	ELLIS	MOCANE-LAVERNE GAS AREA	480070
PURDY NW	GARVIN	GOLDEN TREND	278587	SALON SE	ELLIS	GAGE	262736
PURDY SE	GARVIN	GOLDEN TREND	278587	SALON SOUTH	ELLIS	GAGE	262736
PURE	CREEK	DEPEW	188952	SALT CREEK	OKFUSKEE	GYPSY HILL	296212
PUTNAM EAST	DEWEY	PUTNAM	575633	SALT CREEK	OKMULGEE	GYPSY HILL	296212
PUTNAM NE	DEWEY	PUTNAM	575633	SALT FORK	GRANT	SALT FORK DISTRICT SE	000796
PUTNAM NORTH	DEWEY	PUTNAM	575633	SALT FORK DISTRICT SE	GRANT	SALT FORK SE (NEW)	002235
PUTNAM NE	DEWEY	PUTNAM	575633	SALT FORK SE	LINCOLN	SALT FORK DISTRICT SE	000796
PUTNAM SW	DEWEY	PUTNAM	575633	SALT SPRINGS SOUTH	HARPER	LOVEDALE	429697
QUAY	PAWNEE	YALE-QUAY	784984	SAMS DISTRICT	NOBLE	SAMS	627541
QUAY	PAYNE	YALE-QUAY	784984	SAMS NE	NOBLE	PERRY NW	551017
QUAY WEST	PAWNEE	GARR	266177	SANCHO	SEMINOLE	SANCHO DISTRICT	629463
QUINLAN	WOODWARD	QUINLAN NW	580042	SANCHO DISTRICT	SEMINOLE	WEWOKA DISTRICT	761765
QUINLAN NORTH	WOODWARD	WAYNOKA NE	753123	SAND SPRINGS	TULSA	SAND SPRINGS DISTRICT	630455
QUINLAN NW	WOODWARD	CEDARDALE NE	128365	SANDY CREEK SW	MURRAY	DAVIS	182170
QUINLAN SE	WOODWARD	QUINLAN NW	580042	SANDY LAND	SEMINOLE	AGRA WEST	005186
QUINLAN WEST	WOODWARD	QUINLAN	579980	SANFORD	SEMINOLE	SEMINOLE CITY	643987
QUINN	OKFUSKEE	LYONS-QUINN	436457	SANTA FE	SEMINOLE	VELMA	735232
QUINN	OKMULGEE	LYONS-QUINN	436457	SAPULPA	CREEK	SAPULPA DISTRICT	633586
QUINTON	HASKELL	QUINTON DISTRICT	580321	SAPULPA DISTRICT SOUTH	CREEK	KELLYVILLE	373239
QUINTON	PITTSBURG	CARNEY	120932	SAPULPA NW	CREEK	SAPULPA DISTRICT	633586
QUINTON SOUTH	LATIMER	KINTA	380610	SARAH WHIPPLE	GARFIELD	GARBER NORTH	264689
QUINTON SOUTH	PITTSBURG	KINTA	380610	SASAKWA	HUGHES	HOLDENVILLE	327363
RAINEY SE	LATIMER	KINTA	380610	SASAKWA	SEMINOLE	HOLDENVILLE	327363
RAINEY SW	WASHITA	RAINEY SOUTH	583864	SASAKWA EAST	SEMINOLE	HOLDENVILLE	327363
RAINEY SW	WASHITA	RAINEY SOUTH	583864	SASAKWA SE	HUGHES	HOLDENVILLE	327363
RAINOLA	STEPHENS	RAINOLA DISTRICT	583957	SASAKWA TOWNSITE	SEMINOLE	HOLDENVILLE	327363
RALSTON	PAWNEE	RALSTON DISTRICT	584546	SATCHELL VALLEY NORTH	GRANT	NUMA WEST	514704
RALSTON GAS AREA	PAWNEE	RALSTON DISTRICT	584546	SAYRE	BECKHAM	SAYRE DISTRICT	636500
RAMSEY	CIMARRON	CASTANEDA	124497	SCHLEGEL NE	PAYNE	SCHLEGEL NORTH	637748
RAMSEY	WASHINGTON	CANEY	116964	SCHLEGEL NW	PAYNE	SCHLEGEL NORTH	637748
RAMSEY EAST	PAYNE	LOST CREEK	428271	SCIPIO EAST	PITTSBURG	SCIPIO NW	639825
RANCH CREEK	PAWNEE	GREENU	286519	SCIPIO WEST	PITTSBURG	SCIPIO NW	639825
RANDLETT SOUTH	COTTON	RANDLETT SW	586096	SCOTT	CREEK	KELLYVILLE DISTRICT	373270
RANKIN SE	ROGER MILLS	REYDON	597115	SCOTT	MURRAY	VINES	739379
RATTLESNAKE	PAYNE	MEHAN NE	465963	SCOTT	OKFUSKEE	SCOTT GAS AREA	640259
REAMS	PITTSBURG	REAMS SE	589344	SCOTT NE	OKFUSKEE	SCOTT GAS AREA	640259
RED FORK	TULSA	RED FORK DISTRICT	590832	SEALY NORTH	SEMINOLE	SASAKWA	634485
RED MOUND SE	LINCOLN	MT VERNON	491324	SEILING SOUTH	DEWEY	PUTNAM	575633
RED OAK	LATIMER	RED OAK-NORRIS	591700	SELF NW	BECKHAM	ERICK GAS AREA SOUTH	227266
RED RIVER	TRIMMAN	RED RIVER BED	591793	SELMAN	HARPER	LOVEDALE	429697
REDBIRD	WAGONER	REDBIRD DISTRICT	592289	SELMAN EAST	HARPER	LOVEDALE NW	429790
REDLAND	SEQUOYAH	CARTERSVILLE	122389	SELMAN NORTH	HARPER	LOVEDALE NW	429790
REDLAND NE	SEQUOYAH	REDLAND	592661	SELTZER	WAGONER	STRIKER DISTRICT	685454
REEDING	KINGFISHER	SOONER TREND	665959	SEMINOLE CITY	SEMINOLE	SEMINOLE	643956
REEDING NORTH	KINGFISHER	SOONER TREND	665959	SEMINOLE EAST	SEMINOLE	SEMINOLE	643956
REEDING NW	KINGFISHER	SOONER TREND	665959	SEMINOLE NORTH	SEMINOLE	SEMINOLE	643956
REEDING SE	KINGFISHER	SOONER TREND	665959	SENTINEL NW	WASHITA	SENTINEL	644434
REEDING SW	KINGFISHER	REEDING SOUTH	593560	SEWARD	LOGAN	WATERLOO DISTRICT NORTH	751418
REEDING WEST	KINGFISHER	SOONER TREND	665959	SEWARD SOUTH	LOGAN	WATERLOO DISTRICT NORTH	751418
REMINGTON NORTH	OSAGE	REMINGTON	595513	SHADY POINT	LE FLORE	CAMERON	114670
REMINGTON NW	OSAGE	REMINGTON	595513	SHAFFER	LINCOLN	AGRA	005062
REMUS	POTTAWATOMIE	ST LOUIS	674097	SHAMROCK	CREEK	CUSHING	175162
RETTA	KAY	HUBBARD	336354	SHAPON WEST	WOODWARD	SHARON WEST	648188
REYDON EAST	ROGER MILLS	REYDON	597115	SHAPON NW	WOODWARD	SHARON WEST	648188
REYDON NE	ROGER MILLS	REYDON	597115	SHARON SW	WOODWARD	TANGIER	697155
REYDON NW	ROGER MILLS	REYDON WEST	597156	SHATTUCK EAST	ELLIS	SHATTUCK	648467
REYDON SE	ROGER MILLS	REYDON	597115	SHATTUCK SW	ELLIS	SHATTUCK	648467
REYDON WEST	ROGER MILLS	REYDON	597115	SHAWNEE EAST A	POTTAWATOMIE	SHAWNEE EAST	648761
RHEAMS	PITTSBURG	REAMS	598282	SHAWNEE LAKE EAST	POTTAWATOMIE	CENTERPOINT	129574
RICE SW	TEXAS	GRIGGS SE	291468	SHAWNEE LAKE SE	POTTAWATOMIE	CENTERPOINT	129574
RICH VALLEY SE	GRANT	RICH VALLEY	598939	SHAWNEE NORTH	POTTAWATOMIE	SHAWNEE NE	648901
RICHLAND EAST	CANADIAN	RICHLAND	599683	SHAWNEE TOWNSITE	POTTAWATOMIE	SHAWNEE SW	648994
RICHLAND NORTH	CANADIAN	RICHLAND	599683	SHEETZ	CREEK	TIBBENS	707169
RICHLAND NW	CANADIAN	RICHLAND NORTH	599907	SHEPARD	SEMINOLE	WEWOKA DISTRICT NORTH	761796
RICHLAND SE	CANADIAN	RICHLAND NORTH	599907	SHEPPARD	MUSKOGEE	COUNCIL HILL DISTRICT	165024
RICHMOND	WOODWARD	SEILING NE	643119	SHERIDAN	CREEK	INDEPENDENT	344983
RICHMOND WEST	WOODWARD	SEILING NE	643119	SHERIDAN	OKMULGEE	INDEPENDENT	344983
RIDGEWAY	BEAVER	MOCANE GAS AREA	480039	SHERIDAN	TULSA	INDEPENDENT	344983
RIDGEWAY NW	BEAVER	MOCANE GAS AREA	480039	SHOLEM ALECHEM	CARTER	SHO-VEL-TUM DISTRICT	653117
RIDGEWAY SOUTH	BEAVER	MOCANE GAS AREA	480039	SHOLEM ALECHEM	STEPHENS	SHO-VEL-TUM DISTRICT	653117
RINGWOOD (OLD)	MAJOR	RINGWOOD GAS AREA	602256	SHOLEM ALECHEM SW	CARTER	SHO-VEL-TUM DISTRICT	653117
RINGWOOD DISTRICT	MAJOR	RINGWOOD	602225	SHOLEM ALECHEM WEST	STEPHENS	SHO-VEL-TUM DISTRICT	653117
RINGWOOD EAST	MAJOR	RINGWOOD	602225	SHORT JUNCTION	CLAYLAND	SHORT JUNCTION	483914
RINGWOOD NE	MAJOR	RINGWOOD NORTH	602349	SHORT JUNCTION WEST	CLEVELAND	SHORT JUNCTION	653799
RINGWOOD NORTH	ALFALFA	RINGWOOD	602225	SHO-VEL-TUM DISTRICT	CARTER	SHO-VEL-TUM	653086
RINGWOOD NORTH	MAJOR	RINGWOOD	602225	SHO-VEL-TUM DISTRICT	GARVIN	SHO-VEL-TUM	653086
RINGWOOD NW	MAJOR	RINGWOOD DISTRICT	602256	SHO-VEL-TUM DISTRICT	STEPHENS	SHO-VEL-TUM	653086
RINGWOOD WEST	MAJOR	RINGWOOD	602225	SICKLES NE	CADDO	LOOKEBA	426649
RIPLEY EAST	PAYNE	RIPLEY	602659	SICKLES NW	CADDO	SICKLES NORTH	655077
RIVER BED	TILLMAN	RED RIVER BED	591793	SIGNAL HILL	HUGHES	SASAKWA	634485
RIVERLAND	OKFUSKEE	CLEARVIEW	147493	SIGNAL HILL	SEMINOLE	SASAKWA	634485
RIVERLAND	OKMULGEE	BEGGS DISTRICT SOUTH	052301	SILVER CITY NORTH	CREEK	CUSHING	175162
RIVERLAND	TULSA	BIXBY-JENKS DISTRICT	067396	SIMMONS-BLACK	OKMULGEE	NUYAKA DISTRICT	515200
ROADY NE	GARVIN	BRADY SE	087775	SIX MILE	BEAVER	MOCANE-LAVERNE GAS AREA	480070
ROBBERTSON	GARVIN	EOLA-ROBBERTSON	226514	SIX MILE (NEW)	BEAVER	SIX MILE SOUTH	658604
ROBINSON	MUSKOGEE	MUSKOGEE DISTRICT NORTH	495354	SKELLY-FORD	LINCOLN	SKELLYVILLE	659263
ROBINSON CREEK	LINCOLN	WILZETTA SOUTH	772383	SKELLYVILLE	LINCOLN	SKELLYVILLE DISTRICT	659294
ROCKFORD NW	CADDO	FLETCHER NE	245160	SKELLYVILLE DISTRICT	LINCOLN	SKELLYVILLE (NEW)	000814
ROCKY EAST	WASHITA	ROCKY	609209	SKATOOK WEST	LINCOLN	JAVINE DISTRICT	355610
ROCKY WEST	WASHITA	ROCKY	609209	SKULL CREEK	OSAGE	HICKORY CREEK	320542
ROFF	PONTOTOC	DOLBERG DISTRICT	000567	SLICK DISTRICT SOUTH	CREEK	EDNA DISTRICT	214896
ROLL EAST	ROGER MILLS	STRONG CITY DISTRICT	010199	SLICK SOUTH	CREEK	EDNA DISTRICT	214896
ROLL NE	ROGER MILLS	STRONG CITY DISTRICT	010199	SLICK SW	CREEK	SLICK SOUTH	661123
ROLL SE	ROGER MILLS	STRONG CITY DISTRICT	010199	SMELSOR	COAL	CLARITA DISTRICT	145354
ROOD-BETHEL	SEMINOLE	BETHEL	058997	SOLDIER CREEK NORTH	COTTON	SOLDIER CREEK	664781
ROSANNA	SEMINOLE	WEWOKA LAKE	761858	SOLDIER CREEK SW	COTTON	SOLDIER CREEK	664781
ROSCOE	MAJOR	OKENEY	521495	SOLDIER CREEK	OSAGE	BURBANK	103663
ROSCOE NW	MAJOR	CHEYENNE VALLEY	137278	SOMMERVILLE	MUSKOGEE	TAFT DISTRICT	695853
ROSCOE SW	MAJOR	DANE	179938	SOONERVILLE NORTH	PAYNE	GEORGIA SOUTH	289952
ROSCOE WEST	MAJOR	DANE	179938	SOUTHARD SE	BLAINE	WATONGA TREND	751960
ROSE VALLEY NORTH	COTTON	ESSAQUANAHDALE	228506	SOUTHWESTERN	PAWNEE	LAUNDERDALE	403794
ROSTON NORTH	HARPER	MOCANE-LAVERNE GAS AREA	480070	SPARKS SE	LINCOLN	SPARKS EAST	667757
ROUND HILL EAST	GRANT	WAKITA DISTRICT	745404	SPAULDING	HUGHES	HOLDENVILLE	327363
ROUND HILL NORTH	GRANT	WAKITA DISTRICT	745404	SPAULDING	SEMINOLE	HOLDENVILLE	327363
ROUND HILL NW	GRANT	EUREKA DISTRICT SE	230056	SPAULDING (OLD)	HUGHES	HAWKINS NW	310481
ROUND PRAIRIE EAST	HUGHES	GERTY NW	270665	SPAULDING EAST	HUGHES	ATWOOD NORTH	030095
ROUND-UP	CARTER	EDCOX	213129	SPAULDING NORTH	HUGHES	SPAULDING	668253
ROXANA	LOGAN	MARSHALL	449393	SPAULDING SE	HUGHES	HAWKINS NW	310481
ROYAL	GARVIN	EOLA-ROBBERTSON	226514	SPAULDING SOUTH	HUGHES	HAWKINS NW	310481
RUSK WEST	OKFUSKEE	GARDEN GROVE SOUTH	265278	SPAULDING SW	HUGHES	SPAULDING	668253
RUSSELL	LOGAN	LANGSTON WEST	401593	SPAULDING TOWNSITE	HUGHES	SPAULDING	668253
RUSSELL NE	LOGAN	LANGSTON WEST	401593	SPAULDING WEST	HUGHES	SPAULDING	668253

**Table 6. Fields Not Officially Recognized by State Regulatory Agencies**

Alias Field	County Name	Valid Field Name	Field Code	Alias Field	County Name	Valid Field Name	Field Code
SPENCER	OKMULGEE	SPENCER DISTRICT	669090	TIMBER RIDGE	MUSKOGEE	MUSKOGEE	495292
SPENCER	TULSA	SPENCER DISTRICT	669090	TOGO	MAJOR	CAMPBELL	115538
SPENCER	WAGONER	SPENCER DISTRICT	669090	TOGO EAST	MAJOR	CHEYENNE VALLEY	137278
SPERRY	TULSA	BIRD CREEK	065407	TOGO SE	MAJOR	CAMPBELL EAST	115600
SPIRO	LE FLORE	KINTA	380610	TOGO SOUTH	MAJOR	CAMPBELL	115538
SPIRO NORTH	LE FLORE	KINTA	380610	TOKAWA EAST	KAY	TOKAWA	712851
SPORN EAST	LINCOLN	SPORN	670299	TOKAWA NE	KAY	TOKAWA EAST	712882
SPORN SE	LINCOLN	SPORN	670299	TRAIL EAST	DEWEY	PUTNAM	575633
SPRING VALLEY EAST	GARFIELD	HUNTER SOUTH	339764	TRAIL NE	DEWEY	PUTNAM	575633
SPRING VALLEY NW	KINGFISHER	SOONER TREND	665959	TRAIL WEST	DEWEY	PUTNAM	575633
SPRING VALLEY SE	OSAGE	SPRING VALLEY EAST	671291	TRANSOCO NW	SEMINOLE	LITTLE RIVER	419218
SPRINGER SW	CARTER	SPRINGER	671508	TRANSCONTINENTAL	MUSKOGEE	COUNCIL HILL DISTRICT	165024
SPRINGHILL	OKFUSKEE	DEANER	184178	TRANSCONTINENTAL EAST	MUSKOGEE	COUNCIL HILL DISTRICT	165024
SQUAW CREEK NE	BLAINE	GREENFIELD WEST	288957	TRAUGH	SEMINOLE	KONAWA-DORA	385780
SQUAW CREEK WEST	BLAINE	SQUAW CREEK	672624	TRAUGH SOUTH	SEMINOLE	KONAWA-DORA	385780
SQUIRREL CREEK	DEWEY	SQUIRREL CREEK SOUTH	672717	TRIVOLI NW	MAJOR	ORION SE	528064
ST JAMES EAST	LINCOLN	WELLSTON WEST	757828	TRIVOLI WEST	MAJOR	ORION SE	528064
ST JAMES SW	OKLAHOMA	LUTHER	434542	TULLAHASSEE	WAGONER	TULLAHASSEE DISTRICT	720563
ST JOHN	OSAGE	NAVAL RESERVE NW	499820	TULSA	TULSA	TULSA DISTRICT	720718
ST JOHN WEST	OSAGE	NAVAL RESERVE NW	499820	TURKEY CREEK WEST	OSAGE	TURKEY CREEK	721307
ST LOUIS DISTRICT	POTTAWATOMIE	ST LOUIS	674097	TURKEY MOUNTAIN	TULSA	BIXBY-JENKS DISTRICT	067396
ST LOUIS DISTRICT	SEMINOLE	ST LOUIS	674097	TURKEY PEN HOLLOW	OKMULGEE	TIGER FLATS	707603
ST LOUIS DISTRICT NORTH	POTTAWATOMIE	ST LOUIS NORTH	674221	TURLEY	OSAGE	TURLEY DISTRICT	721958
ST LOUIS NORTH	POTTAWATOMIE	ST LOUIS	674097	TURLEY	TULSA	TURLEY DISTRICT	721958
STAFFORD NW	CUSTER	BUTLER-CUSTER WEST	107422	TURMAN	OKMULGEE	BEGGS DISTRICT	052239
STAR	BLAINE	SOONER TREND	665959	TUSKEGEE	CREEK	TUSKEGEE DISTRICT	722857
STAR	KINGFISHER	SOONER TREND	665959	TUSKEGEE EAST	CREEK	TUSKEGEE DISTRICT	722857
STATE LINE	GRANT	CALDWELL	112872	TUSSY	CARTER	TATUMS	698333
STEALY	MCCLAIN	WAYNE SW	752968	TUSSY	GARVIN	TATUMS	698333
STEALY SOUTH	MCCLAIN	WAYNE SW	752968	TUTTLE	GRADY	MINCO EAST	476527
STEALY SW	MCCLAIN	STEALY WEST	678220	TUTTLE SE	GRADY	TUTTLE EAST	723012
STEALY WEST	MCCLAIN	WAYNE SW	752968	TWENTY-ONE-ELEVEN	OSAGE	EDGEWOOD	213811
STEEDMAN NORTH	PONTOTOC	STEEDMAN NORTH DISTRICT	678654	TWENTY-ONE-TEN	OSAGE	WILDHORSE SOUTH	768601
STEEDMAN NORTH DISTRICT	PONTOTOC	ALLEN DISTRICT	011231	TWIN LAKES	SEMINOLE	BETHEL WEST	059183
STEEDMAN WEST	PONTOTOC	OKMAN DISTRICT	517899	TWIN MOUND	SEMINOLE	MOCANE-LAVERNE GAS AREA	480070
STEWART	CLEVELAND	CITY SE	146470	TYROLA	SEMINOLE	TYROLA	724919
STERLING SE	COMANCHE	STERLING	679832	TYROLA EAST	SEMINOLE	TYROLA NE	724919
STIDHAM WEST	CINTOSH	STIDHAM	680545	TYROLA NORTH	SEMINOLE	TYROLA NE	724919
STILLWATER	PAYNE	STILLWATER DISTRICT	680824	TYROLA NW	SEMINOLE	TYROLA NE	724919
STILLWATER (OLD)	PAYNE	STILLWATER SE	680917	TYROLA SE	SEMINOLE	TYROLA NE	724919
STILLWATER AIRPORT NORTH	PAYNE	STILLWATER AIRPORT	680762	TYROLA SOUTH	PONTOTOC	TYROLA NE	724919
STILLWATER AIRPORT WEST	PAYNE	STILLWATER AIRPORT NW	680799	TYRONE NW	TEXAS	TYRONE	725105
STILLWATER DISTRICT	PAYNE	STILLWATER (NEW)	002434	ULAN	PITTSBURG	SCIOPIO NW	639825
STILLWATER EAST	PAYNE	STILLWATER (NEW)	002434	ULAN NORTH	PITTSBURG	SCIOPIO NW	639825
STILLWATER SOUTH	PAYNE	STILLWATER DISTRICT	680824	ULAN SE	PITTSBURG	ULAN EAST	726712
STILLWATER SW	PAYNE	STILLWATER DISTRICT	680824	ULAN SOUTH	PITTSBURG	REAMS NW	589313
STOCKHOLM EAST	HARPER	MOCANE-LAVERNE GAS AREA	480070	ULAN WEST	PITTSBURG	SCIOPIO NW	639825
STOCKHOLM SW	HARPER	MOCANE-LAVERNE GAS AREA	480070	UMBURN	OKFUSKEE	WELEETA	756774
STOCKHOLM WEST	HARPER	LAVERNE GAS AREA	404600	UNION CITY NE	UNION CITY NE	CANADIAN	217431
STONEBLUFF	TULSA	STONEBLUFF DISTRICT	681909	UNION CITY NW	CANADIAN	UNION CITY	727797
STONEBLUFF	WAGONER	STONEBLUFF DISTRICT	681909	UNION CITY WEST	CANADIAN	UNION CITY	727797
STORY SE	GARVIN	GOLDEN TREND	278597	UNION STAR EAST	CANADIAN	SIX MILE SOUTH	658604
STRIKER	WAGONER	STRIKER DISTRICT	684544	UNION STAR NORTH	BEAVER	UNION STAR	728107
STRONG CITY	ROGER MILLS	STRONG CITY DISTRICT	010199	UNION STAR NW	BEAVER	UNION STAR	728107
STRONG CITY EAST	ROGER MILLS	STRONG CITY DISTRICT	010199	UNION STAR SE	BEAVER	ELMWOOD	221771
STRONG CITY NE	ROGER MILLS	STRONG CITY DISTRICT	010199	UNION STAR SOUTH	BEAVER	BALCO SOUTH	036467
STRONG CITY NORTH	ROGER MILLS	STRONG CITY DISTRICT	010199	UNION STAR SW	BEAVER	UNION STAR DISTRICT	015073
STRONG CITY SE	ROGER MILLS	STRONG CITY DISTRICT	010199	UNION STAR WEST	BEAVER	UNION STAR DISTRICT	015073
STRONG CITY SOUTH	ROGER MILLS	STRONG CITY DISTRICT	010199	UNION VALLEY	LOGAN	EVANSVILLE NW	230924
STRONG CITY WEST	ROGER MILLS	STRONG CITY DISTRICT	010199	UNION VALLEY WEST	DURHAM	PUTNAM	575633
STROUD SE	CREEK	STROUD	685102	VELMA	STEPHENS	SHO-VEL-TUM DISTRICT	653117
STROUD SE	LINCOLN	STROUD	685102	VELMA NORTH	STEPHENS	VELMA	735232
STUART	PITTSBURG	PINE HOLLOW SOUTH	556791	VERDEN EAST	GRADY	VERDEN	736118
STUART NE	PITTSBURG	PINE HOLLOW SOUTH	556791	VERDEN NE	CADDO	WATONGA-CHICKASHA TREND	751774
STUART SE	PITTSBURG	PINE HOLLOW SOUTH	556791	VERDEN NE	GRADY	WATONGA-CHICKASHA TREND	751774
STURGIS NORTH	CIMARRON	KEYES GAS AREA	377145	VERDEN NW	CADDO	VERDEN	736118
SUMMERS	MUSKOGEE	COLE	152314	VERDEN SE	GRADY	NORGE NW	511688
SUMMERS	OKMULGEE	HENRYETTA DISTRICT	317046	VERDEN SW	CADDO	VERDEN	736118
SUMMERS SE	OKMULGEE	HENRYETTA DISTRICT	317046	VERDEN WEST	CADDO	VERDEN	736118
SUMMERS SOUTH	OKMULGEE	HENRYETTA DISTRICT	317046	VERN	TULSA	BRUNER-VERN	097137
SUMNER NORTH	NOBLE	SUMNER DISTRICT NORTH	688512	VERNON	KAY	DILWORTH	192448
SUMNER WEST	NOBLE	SUMNER NW	688636	VERNON EAST	KAY	DILWORTH DISTRICT	192479
SUNFLOWER	LINCOLN	WELLSTON WEST	757828	VERNON SE	KAY	DILWORTH	192448
SUNFLOWER SE	LINCOLN	WELLSTON WEST	757828	VIAN	SEQUOYAH	SEQUOYAH	644545
SUNNY SIDE	BEAVER	MOCANE-LAVERNE GAS AREA	480070	VICI TOWNSITE	DEWEY	VICI	737488
SUNNY SIDE EAST	HIGHLAND	HIGHLAND	689411	VICI WEST	VICI WEST	HARMON EAST	306451
SUNNYSIDE	BEAVER	SUNNY SIDE	689442	VICTOR	WOODWARD	HARMON EAST	306451
SUNNYSIDE EAST	BEAVER	SUNNY SIDE EAST	689442	VICTOR EAST	LINCOLN	MT VERNON SW	491572
SUNRAY	TULSA	BOWDEN	084008	VICTOR SE	LINCOLN	VICTOR	737798
SWEET HOME NE	LINCOLN	MT VERNON SW DISTRICT	491603	VINEYARD	LINCOLN	VICTOR	737798
SWEET HOME NORTH	LINCOLN	MT VERNON SW	491572	VINING NE	POTTAWATOMIE	ROMULUS SW	612123
SWEET WATER NORTH	ROGER MILLS	SWEET WATER NW	692479	VINING NORTH	GRANT	WAKITA SW	745528
SYLVIAN SW	SEMINOLE	HANEY EAST	302886	VINING SE	ALFALFA	WAKITA SW	745528
TABLER NE	GRADY	TABLER EAST	000823	VINITA	ALFALFA	LAMBERT SE	399361
TABLER NW	GRADY	WATONGA-CHICKASHA TREND	751774	VINITA	CRAIG	CATALE EAST	125675
TABLER SOUTH	GRADY	ALEX NW	009340	VINITA	ROGERS	CATALE EAST	125675
TABLER SW	GRADY	WATONGA-CHICKASHA TREND	751774	WAGONER	WAGONER	WAGONER DISTRICT NW	744412
TABOR	CREEK	BRUCE	096796	WAGONER DISTRICT SOUTH	WAGONER	WAGONER DISTRICT SW	744474
TAFT NORTH	WAGONER	TAFT DISTRICT	695853	WAGONER SOUTH	WAGONER	WAGONER DISTRICT SOUTH	744443
TALOGA SOUTH	DEWEY	PUTNAM	575633	WAINRIGHT	MUSKOGEE	COUNCIL HILL	164993
TANEHA	TULSA	ALSUMA	013122	WAKITA	GRANT	CHEROKITA TREND	136007
TANGIER NW	ELLIS	TANGIER	697155	WAKITA DISTRICT	ALFALFA	WAKITA TREND	745559
TANGIER NW	WOODWARD	TANGIER	697155	WAKITA DISTRICT	GRANT	WAKITA TREND	745559
TANGIER SE	WOODWARD	SHARON WEST	648188	WAKITA NE	GRANT	WAKITA DISTRICT	745404
TANGIER SOUTH	WOODWARD	TANGIER	697155	WAKITA NW	GRANT	WAKITA DISTRICT	745404
TANGIER WEST	WOODWARD	TANGIER NW	697186	WAKITA SOUTH	GRANT	CHEROKITA TREND	136007
TATUMS	CARTER	SHO-VEL-TUM DISTRICT	653117	WAKITA SW	ALFALFA	CHEROKITA TREND	136007
TATUMS	GARVIN	SHO-VEL-TUM DISTRICT	653117	WAKITA SW	GRANT	CHEROKITA TREND	136007
TECUMSEH (OLD)	POTTAWATOMIE	MORVIN	468628	WALTERS	COTTON	WALTERS DISTRICT	747419
TECUMSEH LAKE EAST	POTTAWATOMIE	TECUMSEH LAKE	699868	WALTERS	STEPHENS	WALTERS DISTRICT	747419
TECUMSEH LAKE WEST	POTTAWATOMIE	TECUMSEH LAKE	699868	WANDELL	KINGFISHER	SOONER TREND	665959
TEGARDEN	WOODS	AVARD NW	031490	WANDELL EAST	KINGFISHER	SOONER TREND	665959
TEGARDEN SOUTH	WOODS	AVARD NW	031490	WANDELL NE	KINGFISHER	DOVER-HENNESSEY	200734
TEGARDEN WEST	WOODS	TEGARDEN	700162	WANDELL SOUTH	KINGFISHER	SOONER TREND	665959
TERRA-OKLA	MUSKOGEE	LINK	415901	WANDELL SW	KINGFISHER	SOONER TREND	665959
TEXANNA	MCINTOSH	BROOKEN	094054	WANETTE (OLD)	POTTAWATOMIE	ASHER WEST	027677
TEXANNA SW	MCINTOSH	BROOKEN	094054	WANETTE EAST	POTTAWATOMIE	WANETTE	748225
TEXHOMA	TEXAS	GUYMON-HUGOTON GAS AREA	295545	WANETTE SOUTH	POTTAWATOMIE	WANETTE	748225
THOMAS EAST	CUSTER	FAY EAST	237350	WARD DISTRICT	WAGONER	INOLA DISTRICT	347184
THOMAS SE	CUSTER	THOMAS SOUTH	705107	WARWICK	LINCOLN	WELLSTON NORTH	757735
THOMAS SW	CUSTER	CUSTER CITY SE	175503	WASHINGTON	MCCLAIN	WASHINGTON DISTRICT	750271
THOUSAND ACRE LAKE	OKMULGEE	OKMULGEE DISTRICT	522394	WASHINGTON EAST	MCCLAIN	WASHINGTON	750240
THREE SANDS	KAY	TOKAWA	712851	WASHINGTON NE	MCCLAIN	WASHINGTON EAST	750302
THREE SANDS	NOBLE	TOKAWA	712851	WASHINGTON NORTH	MCCLAIN	WASHINGTON	750240
TIBBENS	CREEK	IRON POST	348626	WASHINGTON NORTH (OLD)	MCCLAIN	GOLDSBY SW	278990
TIBBENS NORTH	CREEK	TIBBENS	707169	WASHINGTON WEST	MCCLAIN	WASHINGTON	750240
TIMBER CREEK WEST	BEAVER	MOCANE GAS AREA	480039	WASHUNGA EAST	KAY	KAW	370433

**Table 6. Fields Not Officially Recognized by State Regulatory Agencies**

Alias Field	County Name	Valid Field Name	Field Code	Alias Field	County Name	Valid Field Name	Field Code
WATCHORN SE	PAWNEE	WATCHORN EAST	750984	FLORA	COLUMBIA	MIST	478835
WATCHORN SOUTH	PAWNEE	WATCHORN EAST	750984				
WATERLOO DISTRICT NORTH	LOGAN	WATERLOO NORTH	751449				
WATERLOO NW	LOGAN	WATERLOO DISTRICT NORTH	751418				
WATERLOO SE	OKLAHOMA	EDMOND NORTH	214493				
WATONGA EAST	BLAINE	WATONGA TREND	751960	<b>PENNSYLVANIA</b>			
WATONGA NE	BLAINE	HITCHCOCK	324789	ALABRAN	INDIANA	SMICKSBURG	007340
WATONGA NW	BLAINE	WATONGA TREND	751960	ANDERSON CREEK	CLEARFIELD	IRISH RUN	348275
WATONGA SE	BLAINE	GEARY NORTH	268526	ARMAGH CONSOL GAS	INDIANA	NOLO	510572
WATONGA TREND	BLAINE	WATONGA-CHICKASHA TREND	751774	ARTEMAS A STORAGE	BEDFORD	FIVE FORKS	243009
WATONGA TREND	CADDO	WATONGA-CHICKASHA TREND	751774	BELMOUTH	ELK	HORTON	333563
WATONGA TREND	CANADIAN	WATONGA-CHICKASHA TREND	751774	BIG RUN CONSOL GAS	BIG RUN	JEFFERSON	063330
WATONGA TREND	DEWEY	WATONGA-CHICKASHA TREND	751774	BLACKHAWK	BEAVER	BRUSH RUN	097742
WUKOMIS	GARFIELD	SOONER TREND	665959	BLACKTOWN	MERCER	VOLANT	741074
WUKOMIS	MAJOR	SOONER TREND	665959	BULLERS	JEFFERSON	WARSAW	748921
WUKOMIS (OLD)	GARFIELD	WUKOMIS SE	752503	BUNOLA	ALLEGHENY	FORWARD	251938
WUKOMIS EAST	GARFIELD	ENID SE	225646	BUNOLA	WASHINGTON	FORWARD	251938
WUKOMIS NEW	GARFIELD	WUKOMIS	752348	CHERRYTREE	CAMBRIA	CHERRY TREE	013121
WUKOMIS NORTH	GARFIELD	WUKOMIS SW	752534	CHERRYTREE	VENANGO	TOONERVILLE	713358
WUKOMIS NW	GARFIELD	WUKOMIS	752348	CHICKARAA	CAMBRIA	RAGER MOUNTAIN	582872
WUKOMIS SE	GARFIELD	ENID SE	225646	CLARION	CLARION	CLARION-MIOLA	145300
WUKOMIS SW	GARFIELD	WUKOMIS	752348	CLARK	INDIANA	BIG RUN	063330
WUKOMIS WEST	GARFIELD	WUKOMIS SW	752534	COLOPRADO-GOODWILL	WARREN	GOODWILL HILL-GRAND VALLEY	280478
WAYNOKA NORTH	WOODS	WAYNOKA NE	753123	COLVIN	WASHINGTON	BELLEVERNON	053882
WAYNOKA SE	WOODS	WAYNOKA EAST	753092	CROSS CREEK	WASHINGTON	ELDESVILLE	218322
WAYNOKA WEST	WOODWARD	WAYNOKA NE	753123	DONEGAL	WASHINGTON	MEHAFFY	465885
WAYSIDE POOL	WASHINGTON	BARTLESVILLE-DEWEY	041458	DRIFTWOOD	CAMERON	PUNXSUTAWNEY-DRIFTWOOD	575168
WEATHERFORD NORTH	CUSTER	WEATHERFORD	753767	DUHRING	FOREST	WATSON-DUHRING	752045
WEATHERFORD NW	CUSTER	WEATHERFORD	753767	EAST BRANCH A	MCKEAN	WETMORE	761501
WEATHERFORD SE	CUSTER	EAKLY-WEATHERFORD TREND	010255	EAST BRANCH A	WARREN	WETMORE	761501
WEATHERFORD SOUTH	CUSTER	EAKLY-WEATHERFORD TREND	010255	EAST BRANCH B	MCKEAN	WETMORE	761501
WEATHERFORD SW	CUSTER	EAKLY-WEATHERFORD TREND	010255	EAST BRANCH B	WARREN	WETMORE	761501
WEBB NW	DEWEY	TRAIL EAST	715347	ELK RUN CONSOL GAS	JEFFERSON	FROSTBURG	259010
WEBBERS FALLS	SEQUOYAH	SEQUOYAH	644545	FAIR-HELM	ARMSTRONG	MADISON	439969
WEBER POOL	WASHINGTON	BARTLESVILLE-DEWEY	041458	FINLEYVILLE	ALLEGHENY	RODFIELD	610085
WEBSTER	WAGONER	GEORGE	269549	FINLEYVILLE	WASHINGTON	RODFIELD	610085
WEIMER	CRAWFORD	WIMMER	772476	FLORENCE	WASHINGTON	FLORENCE-FIVE POINTS	245892
WELEETKA	OKFUSKEE	LYONS-QUINN	436457	GALBRAITH	JEFFERSON	BROOKVILLE	007460
WELEETKA DISTRICT NORTH	OKFUSKEE	LYONS-QUINN	436457	GAMBLE-HAYDEN	ALLEGHENY	FORWARD	251938
WELEETKA DISTRICT SW	OKFUSKEE	WELEETKA DISTRICT	756805	GREENLICK	CLINTON	LEIDY	408747
WELEETKA SOUTH	OKFUSKEE	WELEETKA DISTRICT	756805	GREENLICK	POTTER	LEIDY	408747
WELLSTON NE	LINCOLN	WELLSTON NORTH	757735	HAVERLINE	ALLEGHENY	DORSEYVILLE	198481
WELLSTON NW	LINCOLN	WELLSTON WEST	757828	HEARD	GREENE	FINLEY WEST	241424
WELLSTON SOUTH	LINCOLN	WELLSTON	757673	HEARD	WASHINGTON	FINLEY WEST	241424
WELLSTON SW	LINCOLN	WELLSTON WEST	757828	HENDERSON	MERCER	WOLF CREEK	776236
WELTY SW	OKFUSKEE	ROSENWALD	613890	HENDERSON	VENANGO	WOLF CREEK	776236
WETLEY	SEMINOLE	ALLEN DISTRICT	011231	HIGHOUSE	HIGHOUSE	WOODRUFF	321986
WETLEY NORTH	SEMINOLE	ALLEN DISTRICT	011231	HOLBROOK	GREENE	WOODRUFF	007376
WETLEY NW	SEMINOLE	ALLEN DISTRICT	011231	HUGHES	BUTLER	FREERPORT	257162
WETLEY WEST	SEMINOLE	ALLEN DISTRICT	011231	HUNTERS CAVE	GREENE	SYCAMORE	693302
WETUMKA EAST	HUGHES	WETUMKA DISTRICT EAST	761579	IOWA	JEFFERSON	BROOKVILLE	007460
WETUMKA SE	HUGHES	GREASY CREEK	287314	IRWIN	WESTMORELAND	MURRYSVILLE	494982
WETUMKA SOUTH	HUGHES	GREASY CREEK	287314	KANESHOLM	MCKEAN	BURNING WELL	105436
WEWOKA	HUGHES	WEWOKA DISTRICT	761765	KEASEY	BUTLER	SAXONBURG	636376
WEWOKA	SEMINOLE	WEWOKA DISTRICT	761765	KEELOR	MCKEAN	TIPPARARY	709231
WEWOKA LAKE	SEMINOLE	WEWOKA DISTRICT	761765	KINTER	INDIANA	MARION CENTER	447810
WEWOKA LAKE NORTH	SEMINOLE	WEWOKA LAKE	761858	KINZUA EAST	MCKEAN	KINZUA	380837
WEWOKA NORTH	SEMINOLE	WEWOKA DISTRICT NORTH	761796	KIRBY	GREENE	SHANNON RUN	007331
WEWOKA SW	SEMINOLE	WEWOKA DISTRICT	761765	KNOX	CLARION	ELK CITY-KNOX	219110
WEWOKA TOWNSITE	SEMINOLE	WEWOKA DISTRICT	761765	LABORDE	CLEARFIELD	IRISH RUN	348275
WHEATLAND SE	CLEVELAND	MOORE WEST	483914	LUTHERSBURG-HELLETIA	CLEARFIELD	PUNXSUTAWNEY-DRIFTWOOD	575168
WHEELER	CARTER	SHO-VEL-TUM DISTRICT	653117	MAJORSVILLE	GREENE	FINLEY WEST	241424
WHITE HALL NORTH	NOBLE	MORRISON SOUTH	486053	MAJORSVILLE	WASHINGTON	FINLEY WEST	241424
WHITEFIELD SE	HASKELL	STIGLER	680607	MARBLE	JEFFERSON	BROOKVILLE	007460
WHITEROCK NORTH	NOBLE	TOKAWA SOUTH	712944	MARS-GLADE MILLS	BUTLER	GLADE MILLS	006200
WHITETAIL NORTH	OSAGE	WHITETAIL	765780	MCCURDY	WASHINGTON	MCDONALD-MCCURDY	459310
WHITETAIL SOUTH	OSAGE	WHITETAIL	765780	MCDONALD	ALLEGHENY	MCDONALD-MCCURDY	459310
WICEY	TULSA	WICEY DISTRICT	769710	MCDONALD	WASHINGTON	MCDONALD-MCCURDY	459310
WICEY DISTRICT	TULSA	WALTERSBURG	007359	MCKINLEY	WASHINGTON	ELK	368790
WIER	TULSA	BROKEN ARROW DISTRICT	093603	MEADE	ERIE	SUMMIT	688357
WILBURTON NORTH	LATIMER	WILBURTON	767826	MEADE RUN	MCKEAN	GUFFEY	294067
WILBURTON NW	LATIMER	WILBURTON	767826	MEKER	TIOGA	TIOGA	709091
WILDCAT JIM	CARTER	TATUMS	698333	MOHAN RUN	ELK	HORTON	333563
WILDHORSE (NEW)	LINCOLN	AGRA	005062	MT ROYAL	ALLEGHENY	GLENSHAW	276843
WILLOW	GREER	WILLOW NE	770988	MUNDERF	JEFFERSON	WARSAW	749821
WILLOW NORTH	GREER	WILLOW NE	770988	MURRYSVILLE	ALLEGHENY	CLUGSTON	007463
WILLOW NW	GREER	WILLOW NE	770988	NEUBERT	BUTLER	WINFIELD WEST	007373
WILSON WEST	CARTER	JOINED CITY	362685	NEW WASHINGTON	CLEARFIELD	BURNSIDE	007296
WILZETTA NW	LINCOLN	WILZETTA	772259	NORTHEAST	ERIE	NORTH EAST	512542
WINCHESTER EAST	WOODS	FRITZLEN	258650	OLIVEBURG	JEFFERSON	FROSTBURG	259010
WIRTH	PITTSBURG	CANADIAN	116282	OWLS NEST	ELK	BEAR CREEK	048643
WISER	OSAGE	DEWEY	190130	PALMER STORAGE	TIOGA	TIOGA	709091
WOODROW	JEFFERSON	SPRING	670795	PATTON	CAMBRIA	CARROLLTOWN	121826
WOODWARD EAST	WOODWARD	WOODWARD NE	778468	PATTON	WESTMORELAND	WEBSTER	754542
WOODWARD SW	WOODWARD	SHARON WEST	648188	PETROLEUM CENTER	VENANGO	PETROLEUM CENTER-PIONEER	552551
WOODWARD WEST	WOODWARD	WOODWARD NORTH	778499	PINE	INDIANA	NOLO	510572
WOODY CHAPEL SW	MCCLELLAN	PAYNE	545010	PLUM	VENANGO	COOPERSTOWN	160142
WOOLSEY	STEPHENS	LOCO DISTRICT	422040	RUSH RUN	FAYETTE	LUZERNE WEST	008218
WOOLSEY SOUTH	STEPHENS	LOCO DISTRICT	422040	SALEM	CLEARFIELD	PUNXSUTAWNEY-DRIFTWOOD	575168
WOOLSEY SOUTH (OLD)	STEPHENS	LOCO WEST	422226	SALT RUN	CAMERON	EMPORIUM EAST	224390
WRIGHTS CORNER NORTH	STEPHENS	KNOX	384106	SCOTTDALE	WESTMORELAND	MAYFIELD	455469
X-886	OSAGE	KEYSTONE DISTRICT EAST	377424	SHARON	POTTER	SHARON CENTER	648002
Y-686	OSAGE	HERD DISTRICT	317883	SOLDIERS RUN	JEFFERSON	RATHMEL	587163
YAHOLA	MUSKOGEE	YAHOLA DISTRICT	784891	SOUTH BEND	ARMSTRONG	ROARING RUN	605055
YAHOLA	WAGONER	YAHOLA DISTRICT	784891	SOUTH BEND	INDIANA	ROARING RUN	605055
YALE	PAYNE	YALE-QUAY	784984	SPRINKLE	JEFFERSON	FROSTBURG	259010
YALE SW	PAYNE	YALE-QUAY	784984	SUGAR RUN	WASHINGTON	SUGAR	013427
YEAGER NORTH	HUGHES	GREASY CREEK	287314	SUMMIT	ERIE	ERIE	227297
YEAGER SE	HUGHES	GREASY CREEK	287314	SUMMIT NORTH	FAYETTE	SUMMIT	688357
YELLOWSTONE SW	WOODS	YELLOWSTONE SOUTH	786395	SWARTS	GREENE	SYCAMORE	693302
YOST NW	NOBLE	MORRISON SW	486239	SWARTS WEST	GREENE	SYCAMORE	693302
YUKON NORTH	CANADIAN	YUKON NW	783064	SWEDEN HILL	MCKEAN	TIPPARARY	709231
YUKON SOUTH	CANADIAN	MUSTANG NORTH	495881	TAMARACK	CLINTON	LEIDY	408747
YUKON WEST	CANADIAN	YUKON NW	783064	TARENTUM STONE & COAL	ALLEGHENY	RURAL RIDGE	619153
ZEA	TEXAS	HUGOTON	337687	TEPE	ALLEGHENY	ELIZABETH	218915
ZIMMERMAN	LINCOLN	WILZETTA SOUTH	772383	TRADE CITY	INDIANA	SMICKSBURG	007340
ZION SE	GARFIELD	KREMLIN EAST	387439	TRAFFORD	WESTMORELAND	MURRYSVILLE	494982
				TRUITTSBURG	CLARION	SHANNONDALE	647795
				WELLENDRORF	MCKEAN	BETULA	059595
				WHARTON	CAMERON	EAST FORK-WHARTON	008117
<b>OREGON</b>							
AL'S POOL	COLUMBIA	MIST	478835				
BRUER	COLUMBIA	MIST	478835				



**Table 6. Fields Not Officially Recognized by State Regulatory Agencies**

Alias Field	County Name	Valid Field Name	Field Code	Alias Field	County Name	Valid Field Name	Field Code
WHARTON	POTTER	EAST FORK-WHARTON	008117	CANADIAN EAST	HEMPHILL	CANADIAN SE	116468
<b>TENNESSEE</b>							
BOONE CAMP NORTH	MORGAN	BOONE CAMP	081025	CANALES	JIM WELLS	TJERINA-CANALES-BLUCHER	707913
BURRVILLE NORTH	MORGAN	BURRVILLE	106504	CANON	BORDEN	JO-MILL	360402
DAN BRANCH	MORGAN	GATEWOOD-STOWERS	010928	CARESS	WEBB	BENAVIDES	055494
DOUGLAS BRANCH NORTH	MORGAN	DOUGLAS BRANCH	199866	CASA BLANCA NORTH	DUVAL	CASA BLANCA	123319
FRANKFORT EAST	MORGAN	FRANKFORT NE	254907	CASA BLANCA SOUTH	DUVAL	SEVENTY-SIX WEST	645723
GATEWOOD SCHOOL	MORGAN	GATEWOOD-STOWERS	010928	CASEY	KENT	S M S	622674
GLADES	MORGAN	GATEWOOD-STOWERS	010928	CATTO	WEBB	VAQUILLAS RANCH	734014
INDIAN CREEK NE	MORGAN	INDIAN CREEK	345200	CAUGHLIN SOUTH	WISE	MORRIS	485774
JAMESTOWN	FENTRESS	GLENBOEY	001122	CELANESE	LIMESTONE	HONEST RIDGE	330618
LAUREL CREEK	MORGAN	BURRVILLE	106504	CELANESE SOUTH	KLEBERG	CHEMCEL	135294
LOVE LADY	PICKETT	LOVE LADY NW	014652	CENTRALIA DRAW	REAGAN	CHEMCEL SOUTH	135325
LOW GAP	SCOTT	LOW GAP-REUBEN HOLLOW	010970	CHAMBLISS	YOAKUM	SPRABERRY TREND AREA	670609
PINE BRANCH	CLAY	KETTLE CREEK	376708	CHAVACO	WEBB	BRAHANEY	087992
RUBEN HOLLOW	SCOTT	LOW GAP-REUBEN HOLLOW	010970	CHRISTINE	DAWSON	BENAVIDES	055494
RUGBY SW	MORGAN	RUGBY	618275	CHULA	JIM HOGG	ACKERLY NORTH	002489
SHIRLEY FLD	MORGAN	SHIRLEY	652900	CHURCH	UPTON	EL JAVALI	216873
STANLEY CREEK	SCOTT	STANLEY JUNCTION	001321	CHURCH-FIELDS	CRANE	MCCLROY	459631
STOWERS NW	MORGAN	GATEWOOD-STOWERS	010928	CLANAHAN	YOAKUM	MCCLROY	459631
WINNONA	SCOTT	WINONA	773793	CLARK	GUADALUPE	PRENTICE	571626
WOLF BRANCH	FENTRESS	HONEY CREEK SOUTH	330729	COAL MINE	MEDINA	DARST CREEK	118209
<b>TEXAS</b>							
ABERCROMBIE-WILSON	ARCHER	KING-WILSON	379680	COBB	YOAKUM	CHICON LAKE	138394
AGEY	CARSON	PANHANDLE	537880	CONRARY	WEBB	PRENTICE	571626
AKIN & DIMOCK	ARCHER	ARCHER COUNTY REGULAR	023554	COPANO BAY	ARANSAS	BENAVIDES	055494
ALCORN	RUNNELS	ALLCORN	006368	CORDOVA NORTH	UPTON	FULTON BEACH	260340
ALDWELL	REAGAN	SPRABERRY TREND AREA	670609	CORSICA WEST	STONEWALL	CORDOVA	012504
ALICEANNE	SHACKELFORD	SHACKELFORD NE	646494	CORSICANA SHALLOW	UPON	CORSICA	162854
ALICEANNE SOUTH	SHACKELFORD	SHACKELFORD NE	646494	COTTONWOOD CREEK	DE WITT	CORSICANA	162916
ALLAR-MARKS	REEVES	KEN REGAN	373921	COWTHER	MCMULLEN	HOLLY EAST	328634
ALLEN	STARR	ALVAREZ	014362	CROSS ROADS	JONES	CROWTHER	172976
ALVIN	PANOLA	BRIGGS	011075	CROWN NORTH	ATASCOSA	JONES COUNTY REGULAR	363192
AMBRA NORTH	JACK	AMBRA	015602	CROWN SOUTH	ATASCOSA	CROWN EAST	172821
ANDREWS NE	ANDREWS	MAGUTEX	441240	CURRY	RUNNELS	CROWN EAST	337997
ANGUS	NAVARRO	CORSICANA SHALLOW	162947	C-W	SOBRIY	REVILLO	597032
ARCHER CITY SE	ARCHER	ARCHER COUNTY REGULAR	023554	DALE	CALDWELL	DALE-MCBRIDE	178760
ARLIS	GLASSCOCK	DEWEY LAKE SOUTH	003826	DALE WEST	CALDWELL	DALE-MCBRIDE	178760
ARROYO NEGRO	ZAVALA	PEARSALL	546119	DAYTON SOUTH	LIBERTY	LIBERTY SOUTH	413421
ATHEY EAST	PECOS	ATHEY	029289	DCR-79	DUVAL	D C R-79	177675
AVIATORS NORTH	WEBB	AVIATORS	031800	DE BERRY	DUVAL	BETHANY	058904
B & W	THROCKMORTON	B&W	016574	DEAN	PANOLA	BETHANY	058904
BAILEY SW	NUECES	BAILEY	035289	DELFERN	COCHRAN	SLAUGHTER	660348
BAKKE NORTH	ANDREWS	WEMAC	758262	DERBY EAST	JACK	JACK COUNTY REGULAR	352386
BALTO	TAYLOR	AUDAS-GRAHAM	030436	DIAMONBACK	FRIO	PEARSALL	546119
BANKLINE-EVANS	EASTLAND	BANKLINE-EVANS LAKE	000860	DIAMOND HALF	WEBB	DIAMONDBACK	013127
BARNESLEY	WEBB	VAQUILLAS RANCH	734014	DIBOLL	GOLIAD	PETTUS NEW	553187
BAY CITY NORTH	MATAGORDA	MARKHAM NORTH	448184	DIRGIN	ANGELINA	GINTER	273905
BAYS NORTH	RUNNELS	DIKE	186828	DOBBS	RUSK	OAK HILL	516814
BEAL NOV1	LIPSCOMB	BEAL	048302	DON GARDNER	WARD	WARD SOUTH	749062
BECKNALL SE	WISE	MORRIS	485774	DOXOLOGY	RUNNELS	DON	196642
BEE CREEK	CALDWELL	DALE	178698	DRISCOLL	HIDALGO	THE DOXOLOGY	002950
BELCHER	JONES	TRUBY NORTH	719129	DUCAN SOUTH	DUVAL	CONOCO DRISCOLL	157987
BENAVIDES RANCH	WEBB	BENAVIDES	055494	DUCK BAY	WHARTON	DUNCAN SOUTH	008693
BENAVIDES SOUTH	ZAPATA	CISCO-BENAVIDES	538035	DURKEE SOUTH	CALHOUN	JAY WELDER	355858
BIG JOHN	KARNES	PANNA MARIA	063830	EAGLE LAKE SOUTH	HARRIS	DURKEE	207679
BIG WELLS NE	ZAVALA	BIG WELLS	067609	EAVES	COLORADO	THOMAS	704875
BILLINGTON	MARTIN	SPRABERRY TREND AREA	072398	ED KENNEDY	WINKLER	SCARBOROUGH	636880
BLOCK 18	WARD	BLOCK 17 SE	072398	EDWARDS NORTH	CULBERSON	FORD WEST	248404
BLOCK 220-L	OFFSHORE-STATE	GALVESTON 220-L	837220	EL HUERFANO	ECTOR	DOUBLE -H-	011703
BLOCK 39 SOUTH	UPTON	SPRABERRY TREND AREA	670609	ELISA	ZAPATA	HAYNES	311287
BLUCHER	JIM WELLS	TJERINA-CANALES	707882	ELROD	ZAPATA	HAYNES	311287
BOLING DOME	FORT BEND	BOLING SOUTH	078831	ELSPY	WISE	ALVORD	014486
BOLING DOME	WHARTON	BOLING SOUTH	078831	ESTES BLOCK B-19	SUTTON	SAWYER	636097
BONEBRAKE	WEBB	VAQUILLAS RANCH	734014	EVANS	WARD	H S A	297678
BOTTENFIELD	GAINES	D E B	177737	EVANS BEND	COOKE	EVANS BEND	230655
BRANHAM	STARR	ALVAREZ	014362	FAIRFIELD	COOKE	SIVELLS BEND	568325
BRANTEX	SCURRY	REVILLO	597032	FAIRWAY	FREESTONE	REEP	593095
BRANYON	CALDWELL	LULING-BRANYON	433891	FAIRWAY WEST	ANDERSON	FAIRWAY	234188
BRAZOS BLK 339	OFFSHORE-STATE	STATE TRACT 339-L	014598	FANTON-CRAIG	HENDERSON	FAIRWAY	234188
BRAZOS BLK 340	OFFSHORE-STATE	BLOCK 340	006221	FISHER COUNTY	GREGG	WILLOW SPRINGS WEST	771267
BRAZOS BLK 340	OFFSHORE-STATE	BLOCK 340	006221	FISHER COUNTY REGULAR	FISHER	ROYSTON	617176
BRAZOS BLK 366	OFFSHORE-STATE	MIDDLE BANK REEF	471457	FLETCHER	FISHER	FISHER COUNTY	001077
BRAZOS BLK 367	OFFSHORE-STATE	BLOCK 367-L	006229	FLINT CREEK	FALLS	LOTT	428829
BRAZOS BLK 367	OFFSHORE-STATE	BLOCK 367-L	006229	FLUVANNA NORTH	YOUNG	CDC	110237
BRAZOS BLK 368	OFFSHORE-STATE	BLOCK 368-L	006227	FORDRAN	SCURRY	FLUVANNA	246714
BRAZOS BLK 369	OFFSHORE-STATE	BLOCK 369-L	006226	FOWEL	FORDRAN	HELEN GOHLKE	314721
BRAZOS BLK 374	OFFSHORE-STATE	COWTRAP NORTH	000532	FRANCISCO SOUTH	FOWEL	JO-MILL	360402
BRAZOS BLK 374	OFFSHORE-STATE	COWTRAP NORTH	000532	FRANKSTON WEST	ZAPATA	CISCO-BENAVIDES	007240
BRAZOS BLK 402S	OFFSHORE-STATE	BRAZOS BLK 386S	006386	FREUND	HENDERSON	FAIRWAY	234188
BRAZOS BLK 404	OFFSHORE-STATE	BRAZOS BLK 405	005405	FULLER-COKE	ANDREWS	NELSON	502076
BRAZOS BLK 406	OFFSHORE-STATE	MORGANITE	002188	FULLER-COKE NORTH	COKE	JAMESON	354215
BRAZOS BLK 441	OFFSHORE-STATE	BRAZOS BLK 440	805440	FULLER-COKE SE	COKE	JAMESON	354215
BRAZOS BLK 488S	OFFSHORE-STATE	KAIN	368294	FULLER-COKE SOUTH	COKE	JAMESON	354215
BRAZOS BLK 527S	OFFSHORE-STATE	COLORADO DELTA	154756	G N K	TOM GREEN	FVB	005197
BRAZOS BLK 533S	OFFSHORE-STATE	COLORADO DELTA	154756	G T W	G T W	AUDAS-GRAHAM	030436
BREEDLOVE NORTH	MARTIN	BREEDLOVE	090441	GAIL G	EASTLAND	CRAWFORD	168884
BRIAR CREEK	YOUNG	CDC	110237	GAILY	EASTLAND	GAILEY	001103
BRIDGEPORT EAST	WISE	MORRIS	485774	GAINSVILLE NORTH	COOKE	COOKE COUNTY REGULAR	159134
BRIDGEPORT NORTH	WISE	MORRIS	485774	GALVESTON BLK 101	OFFSHORE-STATE	SHIPWRECK	652669
BROADDUS	SAN AUGUSTINE	BROOKELAND	004302	GALVESTON BLK 102-L	OFFSHORE-STATE	GALVESTON 102-L	837102
BRONTE NORTH	COKE	RAWLINGS	587956	GALVESTON BLK 146S	OFFSHORE-STATE	CAPLEN	118886
BROSIOUS	JACK	BRYSON EAST	098935	GALVESTON BLK 147S	OFFSHORE-STATE	CAPLEN	118886
BROWN	SCURRY	KELLY-SNYDER	373084	GALVESTON BLK 148S	OFFSHORE-STATE	CAPLEN SOUTH	118899
BROWN + THORPE	CRANE	BROWN + THORP	001826	GALVESTON BLK 155S	OFFSHORE-STATE	CRYSTAL BEACH	173472
BROWN + THORPE	PECOS	BROWN + THORP	001826	GALVESTON BLK 157S	OFFSHORE-STATE	CRYSTAL BEACH	173472
BROWN + THORPE EAST	PECOS	BROWN + THORP EAST	001829	GALVESTON BLK 169S	OFFSHORE-STATE	SHIPWRECK	652669
BROWN + THORPE NORTH	PECOS	BROWN + THORP NORTH	001828	GALVESTON BLK 172S	OFFSHORE-STATE	SHIPWRECK	652669
BROWN + THORPE WEST	PECOS	BROWN + THORP WEST	001827	GALVESTON BLK 173S	OFFSHORE-STATE	SHIPWRECK	652669
BROWN-HATCHETT	CALLAHAN	CALLAHAN COUNTY REGULAR	113647	GALVESTON BLK 174S	OFFSHORE-STATE	SHIPWRECK	652669
BUCHANAN NORTH	CALDWELL	DALE	178698	GALVESTON BLK 175S	OFFSHORE-STATE	GALVESTON 175-S	838175
BUNTING	CLAY	MCKINLAY	461398	GALVESTON BLK 176S	OFFSHORE-STATE	BLOCK 176-S	005811
BURK	HEMPHILL	FELDMAN	238242	GALVESTON BLK 181S	OFFSHORE-STATE	SHIPWRECK	652669
BUSTAMANTE SOUTH	ZAPATA	HAYNES	311287	GALVESTON BLK 182S	OFFSHORE-STATE	SHIPWRECK	652669
CADDO	MARION	MARION COUNTY	447812	GALVESTON BLK 214	OFFSHORE-STATE	G O M ST 214-L	262182
CAL	IRION	BAKER RANCH	005823	GALVESTON BLK 222S	OFFSHORE-STATE	LAFITTES GOLD	394308
CAL SOUTH	IRION	BAKER RANCH	035853	GALVESTON BLK 228S	OFFSHORE-STATE	LAFITTES GOLD	394308
CAMPANERO EAST	EDWARDS	SAWYER	636097	GALVESTON BLK 229S	OFFSHORE-STATE	LAFITTES GOLD	394308
CAMPANERO NORTH	EDWARDS	SAWYER	636097	GALVESTON BLK 234S	OFFSHORE-STATE	LAFITTES GOLD	394308
				GALVESTON BLK 236S	OFFSHORE-STATE	LAFITTES GOLD	394308
				GALVESTON BLK 245	OFFSHORE-STATE	BLOCK 245	006224
				GALVESTON BLK 278	OFFSHORE-STATE	FREPORT	257162
				GALVESTON BLK 307	OFFSHORE-STATE	BRAZOS BLK 386S	806386
				GALVESTON BLK 334	OFFSHORE-STATE	GALVESTON BLK 310	837310
				GALVESTON BLK 335	OFFSHORE-STATE	GALVESTON BLK 310	837310
				GALVESTON BLK 409S	OFFSHORE-STATE	SEASTAR I	012278
				GANADO NORTH	JACKSON	JACKSON	631385

**Table 6. Fields Not Officially Recognized by State Regulatory Agencies**

Alias Field	County Name	Valid Field Name	Field Code	Alias Field	County Name	Valid Field Name	Field Code
GEORGE PARKS	SCURRY	KELLY-SNYDER	373084	LOS INDIOS EAST	HIDALGO	SCHALEBEN	001268
GILMER WEST	UPSHUR	ROSEWOOD	613983	LOVE LADY CREEK	FALLS	LOTT	428829
GLADEWATER SOUTH	GREGG	GLADEWATER	274597	LUBBOCK	LUBBOCK	LEE HARRISON	407600
GLADYS-MAG	JOCK	BOONSVILLE	981249	MACEDONIA	SAN AUGUSTINE	BROOKLEND	004302
GLASS	MARTIN	SPRABERRY TREND AREA	670609	MALLET	DALLAM	KERRICK	376556
GOMEZ SW	PECOS	GOMEZ	279548	MATAGORDA 560-L	OFFSHORE-STATE	STATE OF TX 560-L	016562
GRAHAM	YOUNG	GRAHAM CITY	283749	MATAGORDA BLOCK	OFFSHORE-STATE	MATAGORDA ISLAND BLK 571S	879571
GRANITE	CALLAHAN	A C SCOTT	009008	MATAGORDA BLOCK 825-S	OFFSHORE-STATE	MAT BLK 825-S	006245
GRIMM	TAYLOR	AUDAS-GRAHAM	030436	MATAGORDA ISLAND BLK 481	OFFSHORE-STATE	COVE NORTH	008097
GROESBECK SOUTH	LIMESTONE	GROESBECK	292088	MATAGORDA ISLAND BLK 487	OFFSHORE-STATE	MATAGORDA ISLAND BLK 519	873519
GULF-MCELROY	CRANE	MCELROY	459631	MATAGORDA ISLAND BLK 487	OFFSHORE-STATE	MATAGORDA ISLAND BLK 519	873519
H S A NORTH	WARD	WARD-ESTES NORTH	748938	MATAGORDA ISLAND BLK 487	OFFSHORE-STATE	MATAGORDA ISLAND BLK 519	873519
HALE SCHALEBEN	HIDALGO	SCHALEBEN	001268	MATAGORDA ISLAND BLK 520	OFFSHORE-STATE	EL GORDO	216795
HALLEY EXTENSION	WINKLER	HALLEY	300375	MATAGORDA ISLAND BLK 525	OFFSHORE-STATE	CAVALLO WEST	000481
HALLWOOD	JACK	BOONSVILLE	081249	MATAGORDA ISLAND BLK 525	OFFSHORE-STATE	CAVALLO WEST	000481
HANKAMER NW	LIBERTY	HANKAMER	302979	MATAGORDA ISLAND BLK 526	OFFSHORE-STATE	CAVALLO	126721
HARPER WEST	ECTOR	HARPER	306916	MATAGORDA ISLAND BLK 564	OFFSHORE-STATE	BLOCK 564-L	007684
HARVEY EAST	SAN PATRICIO	HARVEY DEEP	309024	MATAGORDA ISLAND BLK 596	OFFSHORE-STATE	SHERMAN OFFSHORE SW	007521
HASTINGS	BRAZORIA	HASTINGS EAST	309489	MATAGORDA ISLAND BLK 597	OFFSHORE-STATE	SHERMAN OFFSHORE	004984
HAYNES JRS	ZAPATA	HAYNES	311287	MATAGORDA ISLAND BLK 628	OFFSHORE-STATE	PLAYA	559814
HAZDA	WARD	TWOFREDS	724198	MATAGORDA ISLAND BLK 630	OFFSHORE-STATE	BLOCK 630-L	005809
HEADQUARTERS	ARANSAS	ST CHARLES	673074	MATAGORDA ISLAND BLK 630	OFFSHORE-STATE	BLOCK 630-L	005809
HECAR	REFUGIO	REFUGIO-FOX	594056	MATAGORDA ISLAND BLK 659	OFFSHORE-STATE	SIX-SIXTY	658650
HEMBY	ANDERSON	ELKHART	219663	MATAGORDA ISLAND BLK 659	OFFSHORE-STATE	SIX-SIXTY	658650
HEMPHILL EAST	HEMPHILL	HEMPHILL	315620	MATAGORDA ISLAND BLK 660	OFFSHORE-STATE	SIX-SIXTY	658650
HIGH ISLAND BLK 115S	OFFSHORE-STATE	HIGH ISLAND	321720	MATAGORDA ISLAND BLK 662	OFFSHORE-STATE	SIX-SIXTY	658650
HIGH ISLAND BLK 118S	OFFSHORE-STATE	PIRATES COVE	010154	MATAGORDA ISLAND BLK 663	OFFSHORE-STATE	SIX-SIXTY	658650
HIGH ISLAND BLK 118S	OFFSHORE-STATE	PIRATES COVE	010154	MATAGORDA ISLAND BLK 691	OFFSHORE-STATE	BLOCK 691	004431
HIGH ISLAND BLK 119S	OFFSHORE-STATE	HIGH ISLAND	321720	MATAGORDA ISLAND BLK 702S	OFFSHORE-STATE	STEAMBOAT PASS SOUTH	002429
HIGH ISLAND BLK 22-L	OFFSHORE-STATE	HIGH ISLAND BLK 23-L	848023	MATAGORDA ISLAND BLK 707S	OFFSHORE-STATE	SHERMAN OFFSHORE	004984
HIGH ISLAND BLK 27	OFFSHORE-STATE	G O M 27-L	006233	MATAGORDA ISLAND BLK 708S	OFFSHORE-STATE	SHERMAN OFFSHORE	004984
HIGH ISLAND BLK 51S	OFFSHORE-STATE	STATE TRACT 60-S WEST	013940	MATAGORDA ISLAND BLK 711S	OFFSHORE-STATE	STEAMBOAT PASS SOUTH	002429
HIGH ISLAND BLK 52S	OFFSHORE-STATE	STATE TRACT 60-S EAST	013939	MATAGORDA ISLAND BLK 719S	OFFSHORE-STATE	SHERMAN OFFSHORE WEST	012280
HIGH ISLAND BLK 54	OFFSHORE-STATE	HIGH ISLAND BLK 30	848030	MATAGORDA ISLAND BLK 720S	OFFSHORE-STATE	SHERMAN OFFSHORE WEST	012280
HIGH ISLAND BLK 59S	OFFSHORE-STATE	STATE TRACT 60-S CENTRAL	013938	MATAGORDA ISLAND BLK 721S	OFFSHORE-STATE	SHERMAN OFFSHORE	004984
HIGH ISLAND BLK 59S	OFFSHORE-STATE	STATE TRACT 60-S CENTRAL	013938	MATAGORDA ISLAND BLK 722S	OFFSHORE-STATE	SHERMAN OFFSHORE	004984
HIGH ISLAND BLK 60S	OFFSHORE-STATE	STATE TRACT 60-S WEST	013940	MATAGORDA ISLAND BLK 731S	OFFSHORE-STATE	PANTHER POINT	538331
HIGH ISLAND BLK 60S	OFFSHORE-STATE	STATE TRACT 60-S WEST	013940	MATAGORDA ISLAND BLK 767S	OFFSHORE-STATE	OAKVILLE SW	004024
HIGH ISLAND BLK 60S	OFFSHORE-STATE	STATE TRACT 60-S WEST	013940	MATAGORDA ISLAND BLK 770S	OFFSHORE-STATE	OAKVILLE SW	004024
HIGH ISLAND BLK 66S	OFFSHORE-STATE	MCFADDIN BEACH EAST	459817	MATAGORDA ISLAND BLK 771S	OFFSHORE-STATE	OAKVILLE SW	004024
HIGH ISLAND BLK 7	OFFSHORE-STATE	HIGH ISLAND BLK 24	848024	MATAGORDA ISLAND BLK 818S	OFFSHORE-STATE	CLEAR NORTH	008087
HIGH ISLAND BLK 77S	OFFSHORE-STATE	MCFADDIN BEACH EAST	459817	MATAGORDA ISLAND BLK 825S	OFFSHORE-STATE	MAT BLK 825-S	006245
HIGH ISLAND BLK 83S	OFFSHORE-STATE	G O M ST 83S	262178	MATAGORDA ISLAND BLK 826S	OFFSHORE-STATE	CLEAR NORTH	008087
HIGH ISLAND BLK 84S	OFFSHORE-STATE	G O M-MCFADDIN BEACH DOME	262147	MATAGORDA ISLAND BLK 829S	OFFSHORE-STATE	CLEAR	148999
HIGH ISLAND BLK 87S	OFFSHORE-STATE	BLOCK 87-S	005810	MATAGORDA ISLAND BLK 830S	OFFSHORE-STATE	CLEAR	148999
HIGH ISLAND BLK 98	OFFSHORE-STATE	BLOCK 98L	006223	MATAGORDA ISLAND BLK 833S	OFFSHORE-STATE	CLEAR SOUTH	003811
HIRSCH	UPTON	SPRABERRY TREND AREA	670609	MATAGORDA ISLAND BLK 833S	OFFSHORE-STATE	CLEAR SOUTH	003811
HUBBERD (OLD)	WEBB	LAREDO	402048	MATAGORDA ISLAND BLK 834S	OFFSHORE-STATE	CLEAR	148999
HUBBERD EAST	WEBB	LAREDO	402048	MATAGORDA ISLAND BLK 835S	OFFSHORE-STATE	CLEAR	148999
HUDDLE-MANNING	DAWSON	LAMESA WEST	399547	MATAGORDA ISLAND BLK 840S	OFFSHORE-STATE	CLEAR SOUTH	003811
HUDDLESTON	RUNNELS	BEDDO	051185	MATAGORDA ISLAND BLK 844S	OFFSHORE-STATE	CLEAR SOUTH	003811
HUDDLESTON SOUTH	JONES	NOODL NORTH	510975	MATAGORDA ISLAND BLK 845S	OFFSHORE-STATE	MATAGORDA ISLAND BLK 721	873721
HUDDLESTON WEST	JONES	NOODLE NORTH	510975	MATAGORDA ISLAND BLK 851S	OFFSHORE-STATE	MATAGORDA ISLAND BLK 721	873721
HUGHES-ODELL WEST	THROCKMORTON	HUGHES-ODELL	537563	MATTIE	HARRISON	WASKOM	750612
HUGOTON	HANSFORD	TEXAS HUGOTON	000333	MCCLINTIC	CRANE	MCELROY	459631
HUGOTON	HARTLEY	TEXAS HUGOTON	000333	MCCOOK SOUTH	HIDALGO	JAVELINA	355548
HUGOTON	MOORE	TEXAS HUGOTON	000333	MCELROY EAST	CRANE	MCELROY	459631
HUGOTON	SHERMAN	TEXAS HUGOTON	000333	MCKINNEY SOUTH	CALLAHAN	MCKINNEY	461491
HULLDALE SOUTH	SCHLEICHER	HULLDALE	338214	MCLAURY	KENT	CLAIREMONT	144393
HUMPHREY-DAVIS	KING	KATZ	370216	MCLEAN	WEBB	VAQUILLAS RANCH	734014
HUMPHREY-DAVIS	KNOX	KATZ	370216	MCMURREY SW	ZAPATA	CISCO-BENAVIDES	007240
H-W	WILBARGER	PARADISE	539182	MELON CREEK WEST	REFUGIO	MARY ELLEN OCONNOR	450602
IATAN-EAST HOWARD	HOWARD	IATAN EAST HOWARD	343083	MESTENA GRANDE NE	JIM HOGG	MESTENA GRANDE	001698
INDIAN ROCK	UPSHUR	GILMER	273564	MIDKIFF	MIDLAND	SPRABERRY TREND AREA	670609
J F G	TAYLOR	AUDAS-GRAHAM	030436	MIDLAND FARMS EAST	ANDREWS	INEZ	345851
J P G	SHACKELFORD	SHACKELFORD NE	646494	MIDLAND FARMS WEST	ANDREWS	MIDLAND FARMS DEEP	012007
JACK MANN	EDWARDS	SAWYER	636097	MIMMS CREEK WEST	FREESTONE	MIMMS CREEK	476422
JACKPOT	MAVERICK	SACATOSA	623418	MINNICK	COLEMAN	BURBA	103632
JAMESON SOUTH	COKE	JAMESON	354215	MORRISON	VAL VERDE	WILL O	002543
JAMESON WEST	STERLING	JAMESON	354215	MPI	CRCKETT	M P I	438109
JAVELINA NW	HIDALGO	JAVELINA	355548	MSTG ISL 748	OFFSHORE-STATE	MSTG ISL BLK 748-L	875748
JAY HAWK	GOZALES	JAYHAWK	356025	MSTG ISL BLK 818L & 820L	OFFSHORE-STATE	SAMEDAN	001246
JBT	PALO PINTO	J B T	012560	MUJERES CREEK SOUTH	WEBB	VAQUILLAS RANCH	734014
JOE HUNT	YOUNG	YOUNG COUNTY REGULAR	787924	MUNNIE	HOCKLEY	ANITA	018888
JOHNSON-SCALING	CLAY	JOHNSON	361797	MURRAY-STEVENS	RUNNELS	JIM ADAMS	359409
JONI	TAYLOR	AUDAS-GRAHAM	030436	MUSTANG ISLAND BLK 747	OFFSHORE-STATE	BLOCK 749	006492
JURASCHEK	WARD	VADIAS RANCH	734014	MUSTANG ISLAND BLK 748	OFFSHORE-STATE	MSTG ISL BLK 748-L	875748
K M C	ATACOSA	CROWN EAST	172821	MUSTANG ISLAND BLK 749-L	OFFSHORE-STATE	BLOCK 749	006492
K.B.DOYLE	JEFFERSON	K B DOYLE	267742	MUSTANG ISLAND BLK 749-L	OFFSHORE-STATE	BLOCK 749	006492
KAD	WEBB	LAREDO	402048	MUSTANG ISLAND BLK 772	OFFSHORE-STATE	BLOCK 772	006237
KATHLYNN	PECOS	CATLYNN	126332	MUSTANG ISLAND BLK 774	OFFSHORE-STATE	BLOCK 774	010252
KATY NORTH	FORT BEND	KATY	370123	MUSTANG ISLAND BLK 794	OFFSHORE-STATE	BLOCK 794-L	006238
KATY NORTH	HARRIS	KATY	370123	MUSTANG ISLAND BLK 818-L	OFFSHORE-STATE	SAMEDAN	001246
KATY NORTH	WALLER	KATY	370123	MUSTANG ISLAND BLK 818-L	OFFSHORE-STATE	SAMEDAN	001246
KATY SOUTH	FORT BEND	KATY	370123	MUSTANG ISLAND BLK 820	OFFSHORE-STATE	MSTG ISL BLK 818L & 820L	006246
KATY SOUTH	WALLER	KATY	370123	MUSTANG ISLAND BLK 961-L	OFFSHORE-STATE	MU 861-L	875861
KEERAN NORTH	VICTORIA	KOONTZ	386152	MUSTANG ISLAND BLK 901S	OFFSHORE-STATE	BLOCK 901	006236
KINGDOM NORTH	TERRY	KINGDOM	379711	MUSTANG ISLAND BLK 903S	OFFSHORE-STATE	G O M-ST-904	262240
KIOWA CREEK NW	LIPSCOMB	PAINE	011824	MUSTANG ISLAND BLK 904S	OFFSHORE-STATE	G O M-ST-904	262240
KIRBY	HARDIN	LONG STATION	008214	MUSTANG ISLAND BLK 905S	OFFSHORE-STATE	G O M-ST-904	262240
KONRAD SZTYGOLD	MONTAGUE	MINOR WEST	477891	MUSTANG ISLAND BLK 906S	OFFSHORE-STATE	BLOCK 901	006236
KRASNER	PECOS	BROWN & THORP	001826	MUSTANG ISLAND BLK 911S	OFFSHORE-STATE	G O M-ST-904	262240
LA PRYOR	ZAVALA	LA PRYOR SE	002143	MUSTANG ISLAND BLK 916S	OFFSHORE-STATE	MUSTANG ISLAND BLK 915S	878915
LA ROSA NORTH	REFUGIO	LA ROSA	392293	MUSTANG ISLAND BLK 924S	OFFSHORE-STATE	PAIDRE NORTH	535318
LA ROSA NW	REFUGIO	LA ROSA	392293	MUSTANG ISLAND BLK 926S	OFFSHORE-STATE	BLOCK 926-S	006239
LA ROSA SOUTH	REFUGIO	LA ROSA	392293	MUSTANG ISLAND BLK 934S	OFFSHORE-STATE	SAMEDAN	001246
LA ROSA WEST	REFUGIO	LA ROSA	392293	MUSTANG ISLAND BLK 942S	OFFSHORE-STATE	SAMEDAN	001246
LAKE SCARBROUGH	COLEMAN	BALLARD	036746	MUSTANG ISLAND BLK 945S	OFFSHORE-STATE	CHEVRON	137123
LANGSTON-KLEINER WEST	YOUNG	LANGSTON-KLEINER	401438	MUSTANG ISLAND BLK 947S	OFFSHORE-STATE	CHEVRON	137123
LAS ANIMAS	JIM HOGG	LAS ANIMAS-LEFEVRE	402895	MUSTANG ISLAND BLK 952S	OFFSHORE-STATE	CHEVRON	137123
LAS ANIMAS SOUTH	JIM HOGG	LAS ANIMAS-LEFEVRE	402895	MUSTANG ISLAND BLK 953S	OFFSHORE-STATE	CHEVRON	137123
LAVERTE SWITCH	JASPER	LE VERTE SWITCH	406340	MUSTANG ISLAND BLK 976S	OFFSHORE-STATE	SPRINT	871911
LAWLESS-BENSON	MAVERICK	BARBARAS PATCH	038720	MUSTANG ISLAND BLK 978S	OFFSHORE-STATE	BLOCK 978-S	073197
LE TULLE	MATAGORDA	GUILLOT	000637	MUSTANG ISLAND BLK 980S	OFFSHORE-STATE	SPRINT SOUTH	671942
LEA ANNE SW	SHACKELFORD	SHACKELFORD NE	646494	MUSTANG ISLAND BLK 981S	OFFSHORE-STATE	SPRINT SOUTH	671942
LECHENGER	WEBB	BENAVIDES	055494	MUSTANG ISLAND BLK 983S	OFFSHORE-STATE	SPRINT SOUTH	671942
LECK	WINKLER	SCARBROUGH	636880	MYERSVILLE	DE WITT	MEYERSVILLE	470551
LECUÑO	CHEROKEE	LE CUNO	406236	MYERSVILLE EAST	DE WITT	MEYERSVILLE EAST	470582
LEE RAY SHALLOW	STEPHENS	LEE RAY	407662	NANCY	BRAZORIA	NANCY FIELD	009628
LEE-TEX	ANGELINA	BEULAH	059710	NATIONAL VICTORY	WILBARGER	NATIONAL	499355
LEFEVRE	JIM HOGG	LAS ANIMAS-LEFEVRE	402895	NAVARRO CROSSING WEST	LEON	OKWOOD	518178
LETA EAST	FRIO	PEARSALL	546119	NEW	MCCULLOCH	WALKER-GRANT	745889
LEVERTE SE	JASPER	LE VERTE SE	392940	NEWCASTLE NW	YOUNG	YOUNG COUNTY REGULAR	787924
LEVERTE SWITCH	JASPER	LE VERTE SWITCH	406340	NICKOTIME	RUNNELS	SAVIOR	009328
LINDEN NE	CASS	LINDEN EAST	415095	NIX	ANDREWS	FUHRMAN-MASCHO	259472
LINK (OLD)	STEPHENS	LINK DEEP	415932	NORTHWEST LAKE	WISE	CAP YATES	118514
LIVE OAK	CROCKETT	LIVE OAK WEST	009831	NUECES BAY EAST	NUECES	NUECES BAY SOUTH	514518







**Table 6. Fields Not Officially Recognized by State Regulatory Agencies**

Alias Field	County Name	Valid Field Name	Field Code	Alias Field	County Name	Valid Field Name	Field Code
CARTER CREEK	UINTA	WHITNEY CANYON-CARTER CRK	766312	SILVERTIP HEAVY	PARK	SILVER TIP	656419
CAVE GULCH	NATRONA	WALTMAN	747450	SPRING	CAMPBELL	TIMBER CREEK NORTH	014139
CEAR DRAW	CAMPBELL	CABALLO - FORT UNION	015797	SPRING CREEK	CAMPBELL	SPRING CREEK SOUTH	671012
CHAN NE	CAMPBELL	CHAN	131822	STAR CORRAL	SUBLETTE	BIG PINEY-LABARGE	000929
CHAN SE	CAMPBELL	CHAN	131822	STAR CORRAL EAST	SUBLETTE	STAR CORRAL	676732
CLARETON SOUTH	WESTON	HAMPSHIRE	302355	STOCK TANK	FREMONT	LYSITE	436643
COTTONWOOD	WASHAKIE	COTTONWOOD CREEK	164280	SULPHUR SPRING	UINTA	YELLOW CREEK	785990
COTTONWOOD CREEK SOUTH	WASHAKIE	COTTONWOOD CREEK	164280	SWANSON DRAW SOUTH	CONVERSE	MIKES DRAW	473476
CROTALUS	CONVERSE	SNAKE CHARMER DRAW	008829	T	CONVERSE	TEPEE	701469
DALY	CAMPBELL	KITTY	382222	TABLE ROCK SOUTH	SWEETWATER	TABLE ROCK SW	695512
DEER HILL	CAMPBELL	BIG PINEY-LABARGE	000929	TEAPOT	NATRONA	TEAPOT DOME (NPR 3)	699465
DEMOT	CAMPBELL	ROYAL DRAW	009145	TEAPOT NAVAL RESERVE	NATRONA	TEAPOT DOME (NPR 3)	699465
DOGIE CREEK	NIORRARA	DOGIE	000566	TEAPOT SOUTH	NATRONA	TEAPOT DOME	699507
DONKEY CREEK SOUTH	CROOK	DONKEY CREEK	196952	TECKLA	CAMPBELL	PORCUPINE	566030
DRY PINEY (NEW)	SUBLETTE	BIG PINEY-LABARGE	000929	TECKLA	CAMPBELL	TECKLA	699682
DRY PINEY UNIT	SUBLETTE	DRY PINEY (NEW)	203695	TEPEE	CONVERSE	MORTON	486611
DUGOUT CREEK	JOHNSON	SUSSEX WEST	691085	TORCHLIGHT HEAVY	BIG HORN	TORCHLIGHT	000830
EMPIRE EAST	CAMPBELL	TRIANGLE U	717150	TORCHLIGHT L&H	BIG HORN	TORCHLIGHT	000830
FAIRVIEW	CAMPBELL	GREYBULL WEST	221003	TREASURE UNIT	SWEETWATER	TREASURE	001378
FAIRVIEW ROAD	WESTON	MUSH CREEK WEST	495230	TURNER DRAW	CAMPBELL	TURNERCREST	102228
FERRIS	CARBON	FERRIS EAST	293730	TWENTY MILE CREEK	CONVERSE	WELL DRAW	757070
FIDDLER CREEK SE	WESTON	FIDDLER CREEK	240281	TWENTY-MILE CREEK	CONVERSE	TWENTY MILE CREEK	001645
FINN	WESTON	FINN-SHURLEY	008129	VERN	UINTA	VERNE	736641
FIVE MILE DITCH	SWEETWATER	FIVE MILE GULCH	243114	WAGONHAMMER	NIORRARA	CLARETON	145168
FLAG BUTTE	CROOK	MELLOTT RANCH	466800	WALKER CREEK	CONVERSE	WELL DRAW	757070
GARLAND SOUTH	BIG HORN	GARLAND	255805	WAUGH DOME	HOT SPRINGS	WAUGH	752286
GILLETTE	CAMPBELL	MILL-GILLETTE	474370	WEST PRONG	CONVERSE	PRONG CREEK WEST	013279
GOAT HILL	SUBLETTE	BIG PINEY-LABARGE	000929	WHELAN	LINCOLN	STEAD CANYON	678065
GRADY	CAMPBELL	HILIGHT	322681	WHITNEY CANYON	UINTA	WHITNEY CANYON-CARTER CRK	766312
GRADY SOUTH	CAMPBELL	HILIGHT	322681	WILD COW	CARBON	CHEROKEE CREEK	135790
GRAYLING	FREMONT	PARADISE VALLEY	016623	WIND CREEK NORTH	CROOK	TOMCAT CREEK	711704
GUTHREY WEST	CROOK	GUTHREY	295111	WINGS	CAMPBELL	PRB COAL BED	016638
HAIGHT	CAMPBELL	PRB COAL BED	016638	WINKELMAN DOME	FREMONT	WINKLEMAN	773499
HALVERSON RANCH	CAMPBELL	HALVERSON	301105	WORLAND DOME	WASHAKIE	WORLAND	000854
HANK HOLLOW	UINTA	BIG DRY CREEK	000414	ZOE	CAMPBELL	SIMPSON RANCH	657178
HAY CREEK	CAMPBELL	BAY CREEK	000339				
HENRY FOLK	UINTA	HENRY	316798				
HENSLEY	CAMPBELL	KITTY	382222				
HENSLEY DRAW	CAMPBELL	KITTY	382222				
HERMAN	CAMPBELL	KITTY	382222				
HERRICK DOME	ALBANY	HERRICK	318503				
HIDDEN DOME HEAVY	WASHAKIE	HIDDEN DOME	000652				
HIDDEN DOME LIGHT & HEAVY	WASHAKIE	HIDDEN DOME	000652				
HORN CANYON UNIT	SWEETWATER	HORN CANYON	332543				
HOUSE CREEK NORTH	CAMPBELL	HOUSE CREEK	334741				
HUDSON	FREMONT	LANDER	400260				
JACKNIFE SPRING	SWEETWATER	BRADY	087651				
JACKS DRAW	CONVERSE	WELL DRAW	757070				
JAMISON PRONG	CAMPBELL	KITTY	382222				
JAYSON	CAMPBELL	HILIGHT	322681				
JOHNSON RIDGE	SUBLETTE	BIG PINEY	000864				
KINNEY UNIT	SWEETWATER	KINNEY	000866				
KIRK RANCH	FREMONT	KIRK	381509				
KITTY	CAMPBELL	CABALLO - FORT UNION	015797				
KOHLER DRAW	FREMONT	KOHLER	385160				
LABARGE EAST	SUBLETTE	BIG PINEY-LABARGE	000929				
LABARGE NORTH	SUBLETTE	LABARGE	390557				
LAKE CREEK UNIT	HOT SPRINGS	LAKE CREEK	395858				
LANDER EAST	LANDER	LANDER	400260				
LAPRELE	CONVERSE	LA PRELE	392045				
LITTLE BUCK CREEK	NIORRARA	LANCE CREEK	400136				
LITTLE MITCHELL CREEK NORTH	CAMPBELL	LITTLE MITCHELL CREEK	419032				
LONG CREEK	FREMONT	LONGS CREEK	000711				
LONG ISLAND	SUBLETTE	BIG PINEY-LABARGE	000929				
LONG ISLAND UNIT	SUBLETTE	LONG ISLAND	425512				
LYNDE SOUTH	CAMPBELL	PRB COAL BED	016638				
LYNDE WEST	CAMPBELL	PRB COAL BED	016638				
MADEN DEEP	FREMONT	MADEN	439565				
MAHONEY	CARBON	MAHONEY DOME	000719				
MAHONEY EAST	CARBON	MAHONEY DOME EAST	005632				
MAY BUTTE	CAMPBELL	CABALLO - FORT UNION	015797				
MAYFIELD	HOT SPRINGS	GRASS CREEK	000632				
MAYSDORF SOUTH	CAMPBELL	PRB COAL BED	016638				
MCDONALD DRAW	SUBLETTE	BIG PINEY-LABARGE	000929				
MEADOW CREEK SE	JOHNSON	MEADOW CREEK EAST	463793				
MEDICINE BOW	CARBON	MEDICINE BOW SOUTH	402409				
MEXICAN SPRINGS	CAMPBELL	BUCK DRAW	099645				
MILL	CAMPBELL	MILL-GILLETTE	474370				
MONNELL (MONELL)	SWEETWATER	PATRICK DRAW	542555				
NORWOOD SE	WASHAKIE	NORWOOD SE	000752				
OKIE	NATRONA	OKIE DRAW	000757				
OREGON BASIN SOUTH	PARK	OREGON BASIN	527672				
ORMSBY DRAW	NATRONA	ORMSBY	528478				
ORMSBY DRAW DESERT SPRINGS	PARK	SWEETWATER	PATRICK DRAW				
PATRICK DRAW WEST	SWEETWATER	PATRICK DRAW	542555				
PAYNE NORTH	CAMPBELL	PAYNE	545010				
PILOT BUTTE HEAVY	FREMONT	PILOT BUTTE	556133				
PILOT BUTTE LIGHT & HEAVY	FREMONT	PILOT BUTTE	556133				
PINE GROVE	SUBLETTE	PINEGROVE	005725				
PINEGROVE	SUBLETTE	FOGARTY CREEK	247460				
PLAYA UNIT	SWEETWATER	PLAYA	559814				
POWELL 2	CONVERSE	POWELL	569347				
RAINBOW RANCH NORTH NEW	CAMPBELL	RAINBOW RANCH NORTH	583678				
RED LAKES	SWEETWATER	WILD ROSE	768277				
REED	UINTA	TAYLOR RANCH	010214				
RIDGE	CONVERSE	WELL DRAW	357045				
RIVERTON EAST	FREMONT	RIVERTON DOME EAST	000786				
ROCHELLE	WESTON	CLARETON	145168				
ROGERS	CAMPBELL	GAS DRAW	267262				
ROSS	CONVERSE	POWELL	569347				
RUFF DRAW	CAMPBELL	CHAN SE	131884				
RYAN	CAMPBELL	SPRINGEN RANCH	671477				
SADDLE RIDGE UNIT	SUBLETTE	SADDLE RIDGE	623604				
SAGE SPRING CREEK NORTH	NATRONA	SAGE SPRING CREEK	624069				
SALT CREEK HEAVY	NATRONA	SALT CREEK	626270				
SALT CREEK LIGHT	NATRONA	SALT CREEK	626270				
SANDBAR	CAMPBELL	SANDBAR WEST	630610				
SEMLEK SW	CROOK	SEMLEK	644297				
SEVEN MILE GULCH	SWEETWATER	SEVENMILE GULCH	001287				
SEVEN MILE NORTH	ALBANY	SEVEN MILE	645227				
SHAWNEE NORTH	CONVERSE	FLAT TOP	244110				
SHELDON DOME	FREMONT	SHELDON	649831				
SHELDON DOME SOUTH	FREMONT	SHELDON	649831				
SHELDON DOME WEST	FREMONT	SHELDON WEST	649855				
SHERWIN AREA	WESTON	SHERWIN	000808				
SHIPROCK	SWEETWATER	POINT OF ROCKS	562806				
SHURLEY	WESTON	FINN-SHURLEY	008129				

**FEDERAL OFFSHORE - CALIFORNIA**

CARPINTERIA	OFFSHORE-FEDERAL	CARPINTERIA OFFSHORE	121397
-------------	------------------	----------------------	--------

**FEDERAL OFFSHORE - LOUISIANA**

ATWATER VALLEY BLK 1	OFFSHORE-FEDERAL	EWING BANK BLK 921	834921
BAY MARCHAND BLK 3	OFFSHORE-FEDERAL	BAY MARCHAND BLK 2	803002
BRETON SOUND BLK 54	OFFSHORE-FEDERAL	MAIN PASS BLK 41	866041
BRETON SOUND BLK 55	OFFSHORE-FEDERAL	MAIN PASS BLK 41	866041
BRETON SOUND BLK 56	OFFSHORE-FEDERAL	MAIN PASS BLK 41	866041
CHANDELEUR BLK 15	OFFSHORE-FEDERAL	CHANDELEUR BLK 14	814014
CHANDELEUR BLK 17	OFFSHORE-FEDERAL	CHANDELEUR BLK 25	814025
CHANDELEUR BLK 18	OFFSHORE-FEDERAL	CHANDELEUR BLK 25	814025
CHANDELEUR BLK 22	OFFSHORE-FEDERAL	CHANDELEUR EA BLK 40	816040
CHANDELEUR BLK 28	OFFSHORE-FEDERAL	CHANDELEUR BLK 29	814029
CHANDELEUR BLK 30	OFFSHORE-FEDERAL	MAIN PASS BLK 89	866089
CHANDELEUR BLK 34	OFFSHORE-FEDERAL	CHANDELEUR EA BLK 40	816040
EAST CAMERON BLK 104	OFFSHORE-FEDERAL	EAST CAMERON BLK 96	824096
EAST CAMERON BLK 109	OFFSHORE-FEDERAL	VERMILION BLK 102	929102
EAST CAMERON BLK 110	OFFSHORE-FEDERAL	VERMILION BLK 102	929102
EAST CAMERON BLK 119	OFFSHORE-FEDERAL	EAST CAMERON BLK 118	824118
EAST CAMERON BLK 122	OFFSHORE-FEDERAL	EAST CAMERON BLK 121	824121
EAST CAMERON BLK 128	OFFSHORE-FEDERAL	VERMILION BLK 122	929122
EAST CAMERON BLK 129	OFFSHORE-FEDERAL	VERMILION BLK 122	929122
EAST CAMERON BLK 131	OFFSHORE-FEDERAL	EAST CAMERON BLK 142	824142
EAST CAMERON BLK 139	OFFSHORE-FEDERAL	EAST CAMERON BLK 138	824138
EAST CAMERON BLK 143	OFFSHORE-FEDERAL	EAST CAMERON BLK 148	824148
EAST CAMERON BLK 149	OFFSHORE-FEDERAL	EAST CAMERON BLK 160	824160
EAST CAMERON BLK 152	OFFSHORE-FEDERAL	EAST CAMERON BLK 138	824138
EAST CAMERON BLK 154	OFFSHORE-FEDERAL	EAST CAMERON BLK 171	824171
EAST CAMERON BLK 157	OFFSHORE-FEDERAL	EAST CAMERON BLK 151	824151
EAST CAMERON BLK 166	OFFSHORE-FEDERAL	EAST CAMERON BLK 33	824033
EAST CAMERON BLK 161	OFFSHORE-FEDERAL	EAST CAMERON BLK 160	824160
EAST CAMERON BLK 17	OFFSHORE-FEDERAL	EAST CAMERON BLK 23	824023
EAST CAMERON BLK 172	OFFSHORE-FEDERAL	EAST CAMERON BLK 171	824171
EAST CAMERON BLK 178	OFFSHORE-FEDERAL	EAST CAMERON BLK 185	824185
EAST CAMERON BLK 179	OFFSHORE-FEDERAL	EAST CAMERON BLK 185	824185
EAST CAMERON BLK 182	OFFSHORE-FEDERAL	VERMILION BLK 182	929182
EAST CAMERON BLK 184	OFFSHORE-FEDERAL	EAST CAMERON BLK 185	824185
EAST CAMERON BLK 188	OFFSHORE-FEDERAL	EAST CAMERON BLK 193	824193
EAST CAMERON BLK 189	OFFSHORE-FEDERAL	EAST CAMERON BLK 193	824193
EAST CAMERON BLK 190	OFFSHORE-FEDERAL	WEST CAMERON BLK 280	935280
EAST CAMERON BLK 192	OFFSHORE-FEDERAL	EAST CAMERON BLK 193	824193
EAST CAMERON BLK 194	OFFSHORE-FEDERAL	EAST CAMERON BLK 195	824195
EAST CAMERON BLK 199	OFFSHORE-FEDERAL	VERMILION BLK 182	929182
EAST CAMERON BLK 200	OFFSHORE-FEDERAL	EAST CAMERON BLK 201	824201
EAST CAMERON BLK 201	OFFSHORE-FEDERAL	VERMILION BLK 202	929202
EAST CAMERON BLK 204	OFFSHORE-FEDERAL	EAST CAMERON BLK 195	824195
EAST CAMERON BLK 205	OFFSHORE-FEDERAL	EAST CAMERON BLK 195	824195
EAST CAMERON BLK 214	OFFSHORE-FEDERAL	EAST CAMERON BLK 213	824213
EAST CAMERON BLK 219	OFFSHORE-FEDERAL	EAST CAMERON SA BLK 237	826237
EAST CAMERON BLK 219	OFFSHORE-FEDERAL	EAST CAMERON SA BLK 237	826237
EAST CAMERON BLK 220	OFFSHORE-FEDERAL	EAST CAMERON BLK 215	824215
EAST CAMERON BLK 221	OFFSHORE-FEDERAL	EAST CAMERON BLK 215	824215
EAST CAMERON BLK 221	OFFSHORE-FEDERAL	EAST CAMERON BLK 215	824215
EAST CAMERON BLK 223	OFFSHORE-FEDERAL	EAST CAMERON BLK 231	824231
EAST CAMERON BLK 226	OFFSHORE-FEDERAL	WEST CAMERON SA BLK 459	937459
EAST CAMERON BLK 229	OFFSHORE-FEDERAL	EAST CAMERON BLK 224	























**Table 6. Fields Not Officially Recognized by State Regulatory Agencies**

Alias Field	County Name	Valid Field Name	Field Code	Alias Field	County Name	Valid Field Name	Field Code
MATAGORDA ISLAND BLK 685	OFFSHORE-FEDERAL	MATAGORDA ISLAND BLK 686	873686				
MATAGORDA ISLAND BLK 688	OFFSHORE-FEDERAL	MATAGORDA ISLAND BLK 687	873687				
MATAGORDA ISLAND BLK 697	OFFSHORE-FEDERAL	MATAGORDA ISLAND BLK 696	873696				
MATAGORDA ISLAND BLK 699	OFFSHORE-FEDERAL	MATAGORDA ISLAND BLK 700	873700				
MATAGORDA ISLAND BLK 701	OFFSHORE-FEDERAL	MATAGORDA ISLAND BLK 700	873700				
MATAGORDA ISLAND BLK 704	OFFSHORE-FEDERAL	MATAGORDA ISLAND BLK 710	873710				
MATAGORDA ISLAND BLK 709	OFFSHORE-FEDERAL	MATAGORDA ISLAND BLK 710	873710				
MATAGORDA ISLAND BLK 712	OFFSHORE-FEDERAL	MATAGORDA ISLAND BLK 700	873700				
MATAGORDA ISLAND BLK 713	OFFSHORE-FEDERAL	MATAGORDA ISLAND BLK 700	873700				
MUSTANG ISLAND BLK 740	OFFSHORE-FEDERAL	MUSTANG ISLAND BLK 739	875739				
MUSTANG ISLAND BLK 742	OFFSHORE-FEDERAL	MUSTANG ISLAND BLK 754	875754				
MUSTANG ISLAND BLK 758	OFFSHORE-FEDERAL	MUSTANG ISLAND BLK 757	875757				
MUSTANG ISLAND BLK 762	OFFSHORE-FEDERAL	MUSTANG ISLAND BLK 757	875757				
MUSTANG ISLAND BLK 763	OFFSHORE-FEDERAL	MUSTANG ISLAND BLK 762	875762				
MUSTANG ISLAND BLK 783	OFFSHORE-FEDERAL	MUSTANG ISLAND BLK 785	875785				
MUSTANG ISLAND BLK 786	OFFSHORE-FEDERAL	MUSTANG ISLAND BLK 805	875805				
MUSTANG ISLAND BLK 787	OFFSHORE-FEDERAL	MUSTANG ISLAND BLK 805	875805				
MUSTANG ISLAND BLK 788	OFFSHORE-FEDERAL	MUSTANG ISLAND BLK 781	875781				
MUSTANG ISLAND BLK 803	OFFSHORE-FEDERAL	MUSTANG ISLAND BLK 789	875789				
MUSTANG ISLAND BLK 806	OFFSHORE-FEDERAL	MUSTANG ISLAND BLK 805	875805				
MUSTANG ISLAND BLK 828	OFFSHORE-FEDERAL	MUSTANG ISLAND BLK 831	875831				
MUSTANG ISLAND BLK 846	OFFSHORE-FEDERAL	MUSTANG ISLAND BLK 847	875847				
MUSTANG ISLAND BLK 851	OFFSHORE-FEDERAL	MUSTANG ISLAND BLK A31	875031				
MUSTANG ISLAND BLK 858	OFFSHORE-FEDERAL	MUSTANG ISLAND BLK 859	875859				
MUSTANG ISLAND BLK 875	OFFSHORE-FEDERAL	MUSTANG ISLAND BLK 868	875868				
MUSTANG ISLAND BLK A2	OFFSHORE-FEDERAL	MUSTANG ISLAND BLK 784	875784				
MUSTANG ISLAND BLK A22	OFFSHORE-FEDERAL	MUSTANG ISLAND BLK A31	875031				
MUSTANG ISLAND BLK A30	OFFSHORE-FEDERAL	MUSTANG ISLAND BLK A31	875031				
MUSTANG ISLAND BLK A32	OFFSHORE-FEDERAL	MUSTANG ISLAND BLK A31	875031				
MUSTANG ISLAND EA BLK A112	OFFSHORE-FEDERAL	MUSTANG ISLAND EA BLK A111	877111				
MUSTANG ISLAND EA BLK A121	OFFSHORE-FEDERAL	MUSTANG ISLAND EA BLK A111	877111				
MUSTANG ISLAND EA BLK A122	OFFSHORE-FEDERAL	MUSTANG ISLAND EA BLK A111	877111				
MUSTANG ISLAND EA BLK A123	OFFSHORE-FEDERAL	MUSTANG ISLAND EA BLK A124	877124				
MUSTANG ISLAND EA BLK A51	OFFSHORE-FEDERAL	BRAZOS SA BLK A133	807133				
MUSTANG ISLAND EA BLK A65	OFFSHORE-FEDERAL	MUSTANG ISLAND EA BLK A53	877053				
MUSTANG ISLAND EA BLK A86	OFFSHORE-FEDERAL	MUSTANG ISLAND EA BLK A85	877085				
NORTH PADRE IS BLK 891	OFFSHORE-FEDERAL	NORTH PADRE IS EA BLK A10	883010				
NORTH PADRE IS BLK 956	OFFSHORE-FEDERAL	NORTH PADRE IS BLK 967	881967				
NORTH PADRE IS BLK 968	OFFSHORE-FEDERAL	NORTH PADRE IS BLK 967	881967				
NORTH PADRE IS BLK 976	OFFSHORE-FEDERAL	NORTH PADRE IS BLK 969	881969				
NORTH PADRE IS EA BLK 892	OFFSHORE-FEDERAL	NORTH PADRE IS EA BLK A10	883010				
NORTH PADRE IS EA BLK A43	OFFSHORE-FEDERAL	NORTH PADRE IS EA BLK A42	883042				
NORTH PADRE IS EA BLK A57	OFFSHORE-FEDERAL	NORTH PADRE IS EA BLK A58	883058				
NORTH PADRE IS EA BLK A9	OFFSHORE-FEDERAL	NORTH PADRE IS EA BLK A10	883010				
SABINE PASS BLK 14	OFFSHORE-FEDERAL	SABINE PASS BLK 17	890017				
SABINE PASS BLK 18	OFFSHORE-FEDERAL	SABINE PASS BLK 17	890017				
SABINE PASS BLK 40	OFFSHORE-FEDERAL	SABINE PASS BLK 10	890010				

**FEDERAL OFFSHORE - OTHER GULF**

DESOTO CANYON BLK 177	OFFSHORE-FEDERAL	DESOTO CANYON BLK 133	820133
DESTIN DOME BLK 2	OFFSHORE-FEDERAL	DESTIN DOME BLK 1	821001
DESTIN DOME BLK 57	OFFSHORE-FEDERAL	DESTIN DOME BLK 56	821056
MOBILE BLK 778	OFFSHORE-FEDERAL	MOBILE BLK 823	886823
MOBILE BLK 779	OFFSHORE-FEDERAL	MOBILE BLK 823	886823
MOBILE BLK 822	OFFSHORE-FEDERAL	MOBILE BLK 823	886823
MOBILE BLK 822	OFFSHORE-FEDERAL	MOBILE BLK 823	886823
MOBILE BLK 824	OFFSHORE-FEDERAL	MOBILE BLK 823	886823
MOBILE BLK 826	OFFSHORE-FEDERAL	MOBILE BLK 827	886827
MOBILE BLK 863	OFFSHORE-FEDERAL	MOBILE BLK 864	886864
MOBILE BLK 867	OFFSHORE-FEDERAL	MOBILE BLK 823	886823
MOBILE BLK 869	OFFSHORE-FEDERAL	MOBILE BLK 868	886868
MOBILE BLK 907	OFFSHORE-FEDERAL	MOBILE BLK 864	886864
MOBILE BLK 908	OFFSHORE-FEDERAL	MOBILE BLK 864	886864
MOBILE BLK 909	OFFSHORE-FEDERAL	MOBILE BLK 864	886864
MOBILE BLK 915	OFFSHORE-FEDERAL	MOBILE BLK 959	886959
MOBILE BLK 917	OFFSHORE-FEDERAL	MOBILE BLK 916	886916
MOBILE BLK 918	OFFSHORE-FEDERAL	MOBILE BLK 916	886916
MOBILE BLK 953	OFFSHORE-FEDERAL	MOBILE BLK 952	886952
MOBILE BLK 958	OFFSHORE-FEDERAL	MOBILE BLK 914	886914
MOBILE BLK 992	OFFSHORE-FEDERAL	MOBILE BLK 991	886991

**Table 6. Fields Not Officially Recognized by State Regulatory Agencies**

<b>Alias Field</b>	<b>County Name</b>	<b>Valid Field Name</b>	<b>Field Code</b>	<b>Alias Field</b>	<b>County Name</b>	<b>Valid Field Name</b>	<b>Field Code</b>
--------------------	--------------------	-------------------------	-------------------	--------------------	--------------------	-------------------------	-------------------



# Glossary

This Glossary defines many of the technical terms used in this report.

**Crude Oil:** A mixture of hydrocarbons that exist in the liquid phase in natural underground reservoirs and remain liquid at atmospheric pressure after passing through surface separating facilities. Crude oil may also include:

Small amounts of hydrocarbons that exist in the gaseous phase in natural underground reservoirs but are liquid at atmospheric pressure after being recovered from oil well (casinghead) gas in lease separators, and that subsequently are commingled with the crude stream without being separately measured.

Small amounts of nonhydrocarbons produced with the oil.

**Field:** An area consisting of a single reservoir or multiple reservoirs all grouped on or related to the same individual geological structural feature and/or stratigraphic condition. There may be two or more reservoirs in a field which are separated vertically by intervening impervious strata, or laterally by local geologic barriers, or by both. (See **Reservoir**)

**Field Area:** A geographic area encompassing two or more pools that have a common gathering and metering system, the reserves of which are reported as a single unit. This concept applies primarily to the Appalachian region. (See **Pool**)

**Field Discovery Year:** The calendar year in which a field was first recognized as containing economically recoverable accumulations of oil and/or gas.

**Natural Gas:** A mixture of hydrocarbon compounds and small quantities of various nonhydrocarbons existing in the gaseous phase or in solution with crude oil in natural underground reservoirs at reservoir conditions. The principal hydrocarbons usually contained in the mixture are methane, ethane, propane, butane, and pentane. Typical nonhydrocarbon gases which may be present in reservoir natural gas are carbon dioxide, helium, hydrogen sulfide, and nitrogen. Under reservoir conditions, natural gas and the liquefiable portions occur either in a single gaseous phase in the reservoir or in solution with crude oil and are not distinguishable at the time as separate substances.

**Pool:** In general, a reservoir. In certain situations a pool may consist of more than one reservoir. (See **Field Area**)

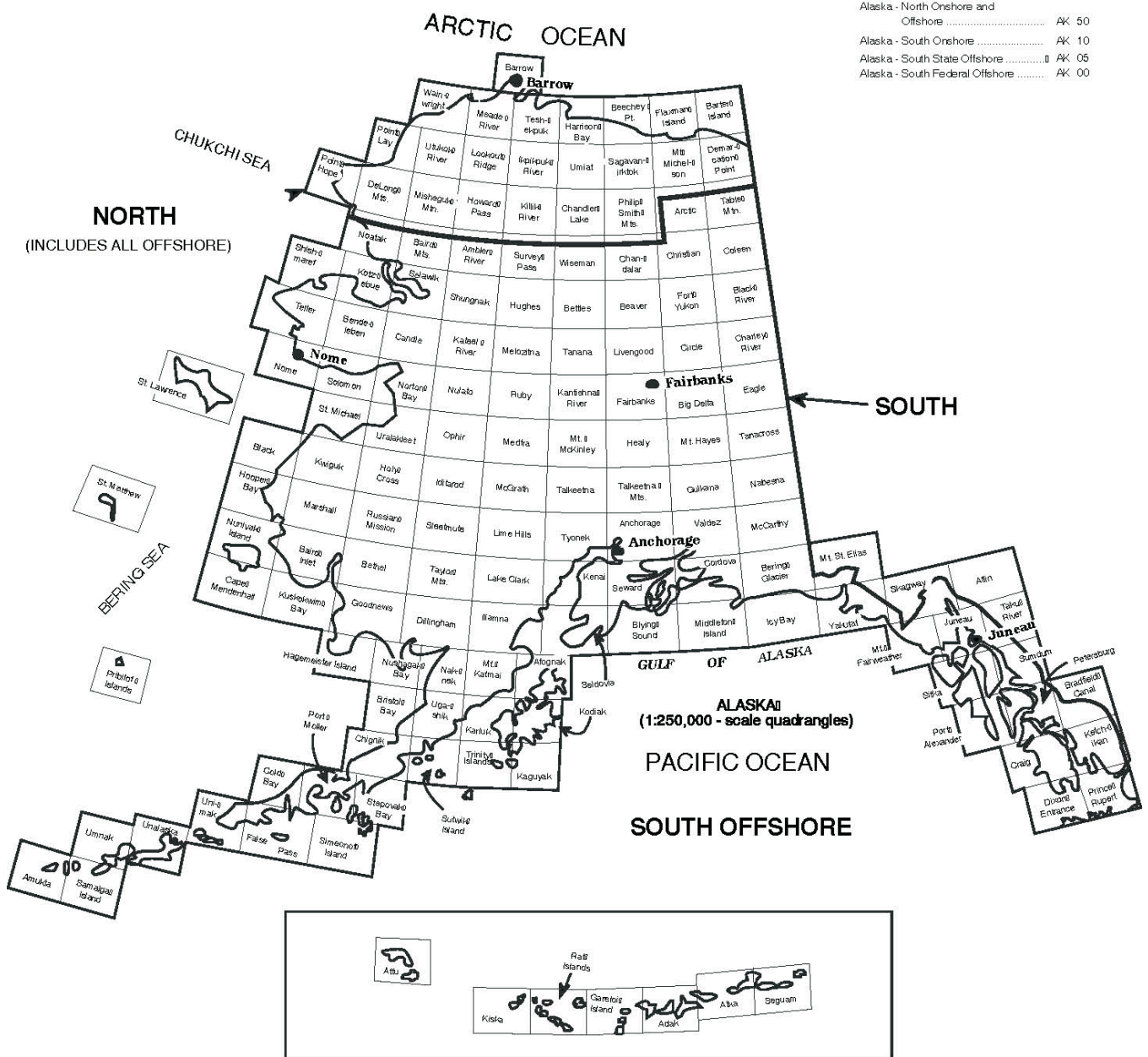
**Reservoir:** A porous and permeable underground formation containing an individual and separate natural accumulation of producible hydrocarbons (oil and/or gas) which is

confined by impermeable rock or water barriers and is characterized by a single natural pressure system.

**Subdivision:** A prescribed portion of a given State or other geographical region defined in this publication for statistical reporting purposes.



Figure 1. Subdivisions of Alaska



Source: After U.S. Geological Survey.

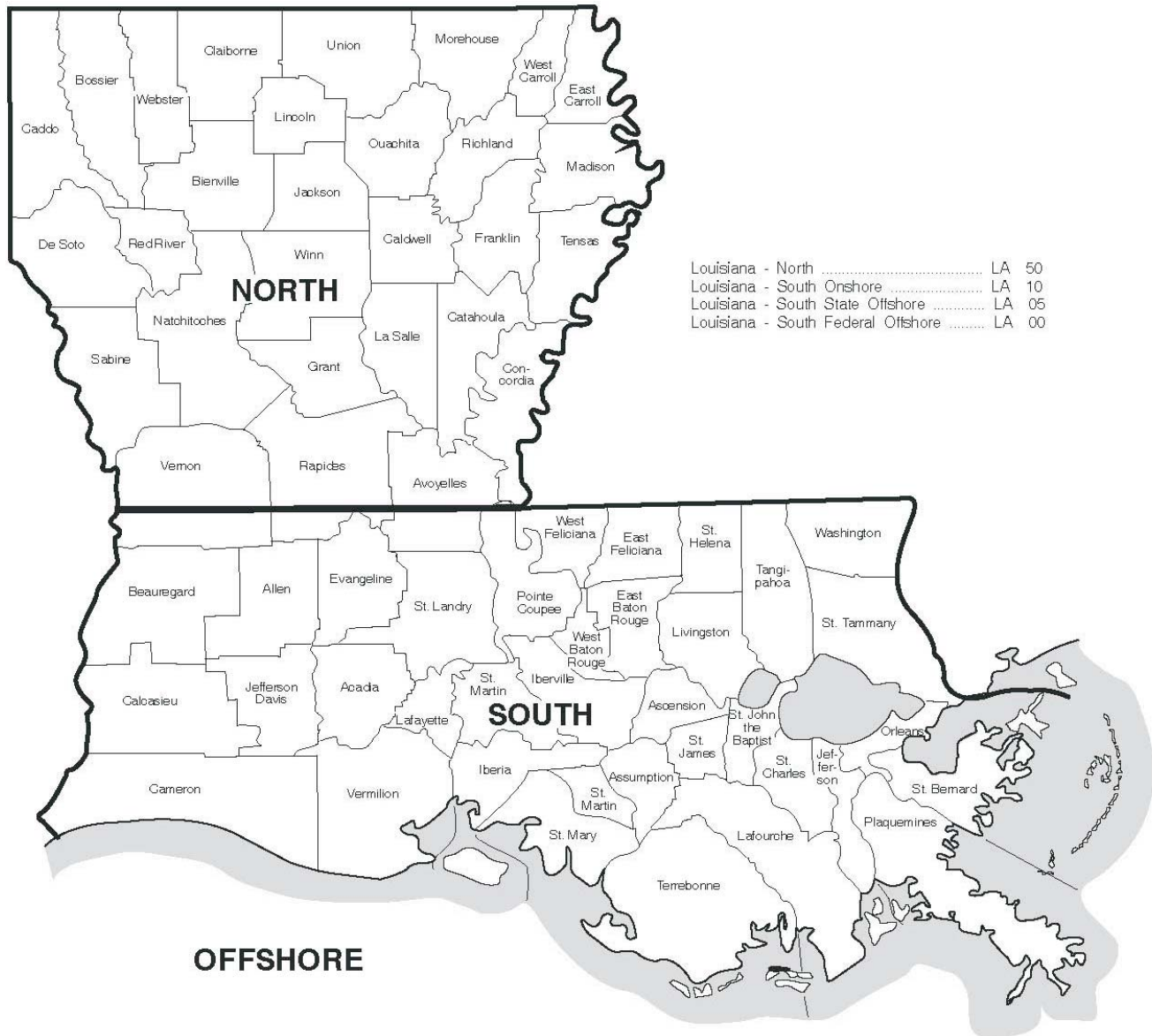


**Figure 2. Subdivisions of California**



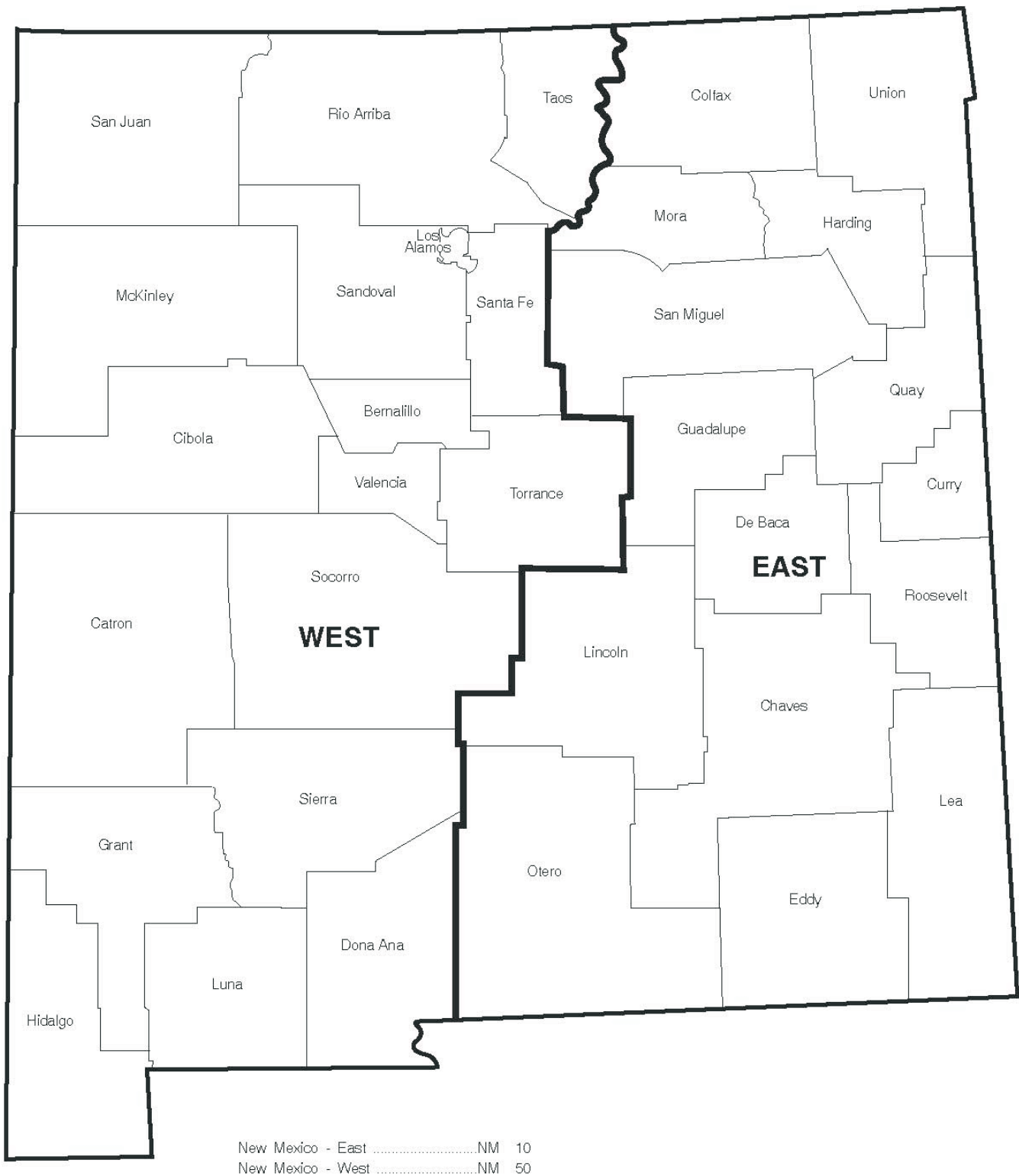
Source: Energy Information Administration, Office of Oil and Gas.

**Figure 3. Subdivisions of Louisiana**



Source: Energy Information Administration, Office of Oil and Gas.

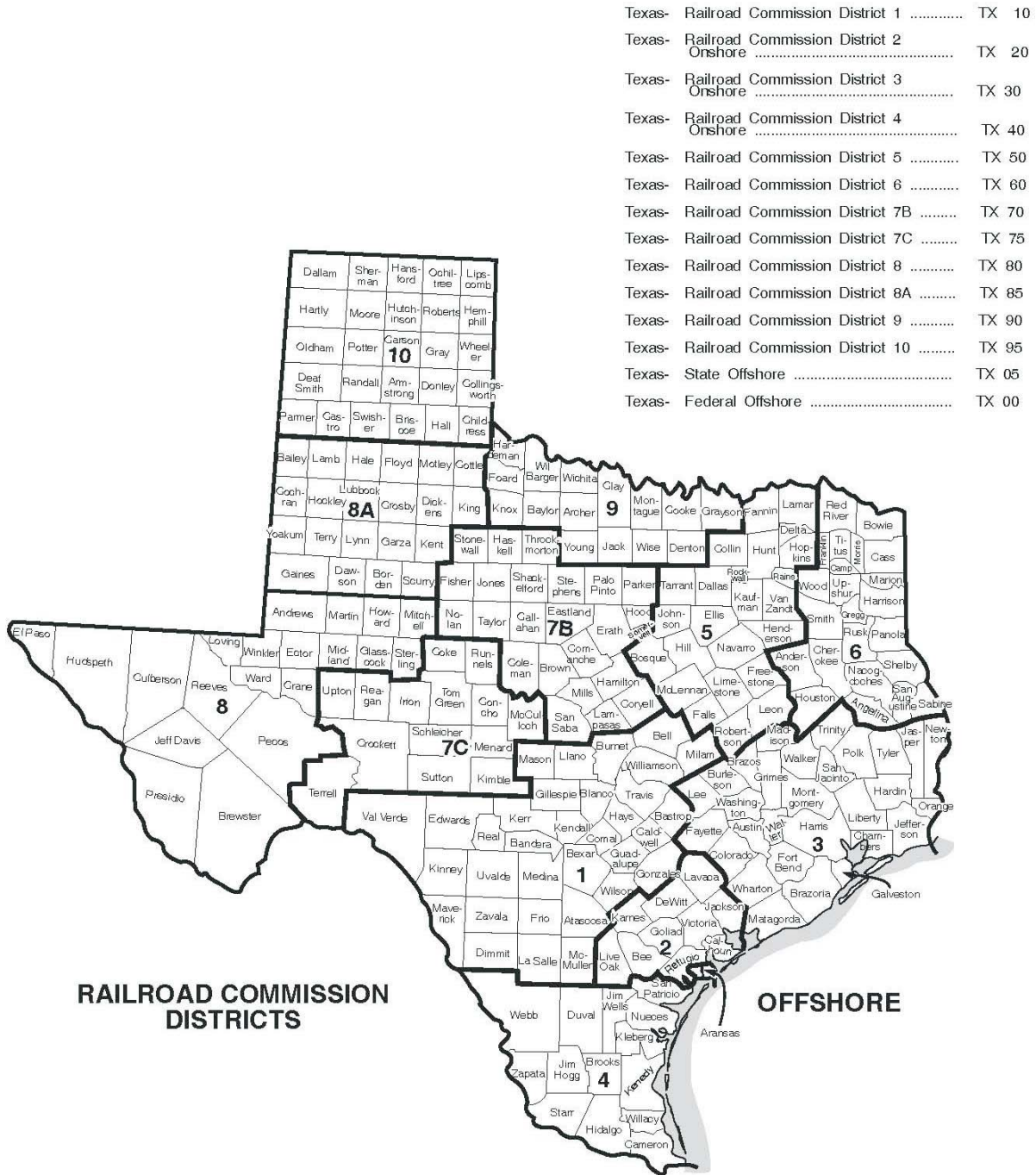
**Figure 4. Subdivisions of New Mexico**



Source: Energy Information Administration, Office of Oil and Gas.

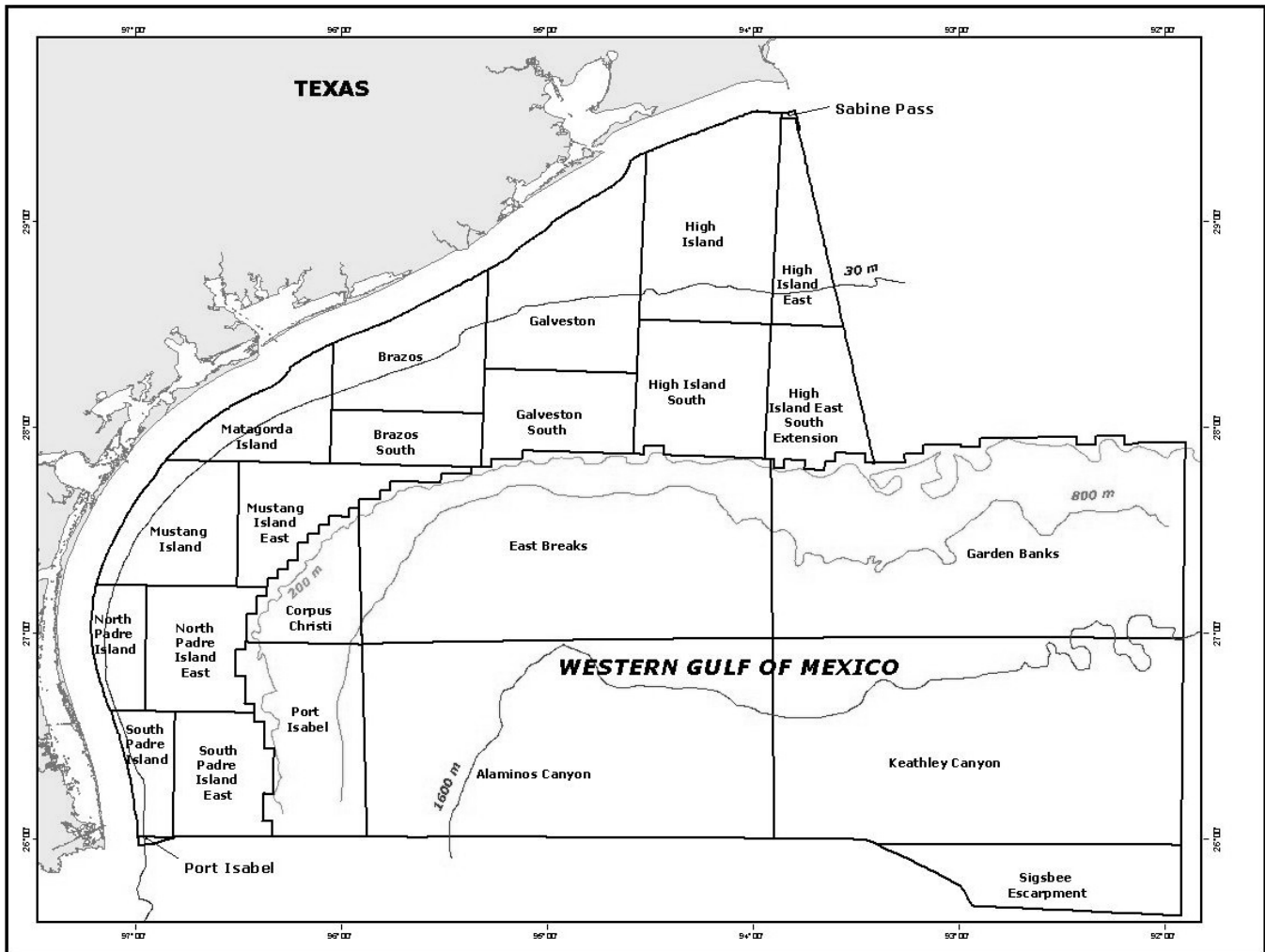


**Figure 5. Subdivisions of Texas**



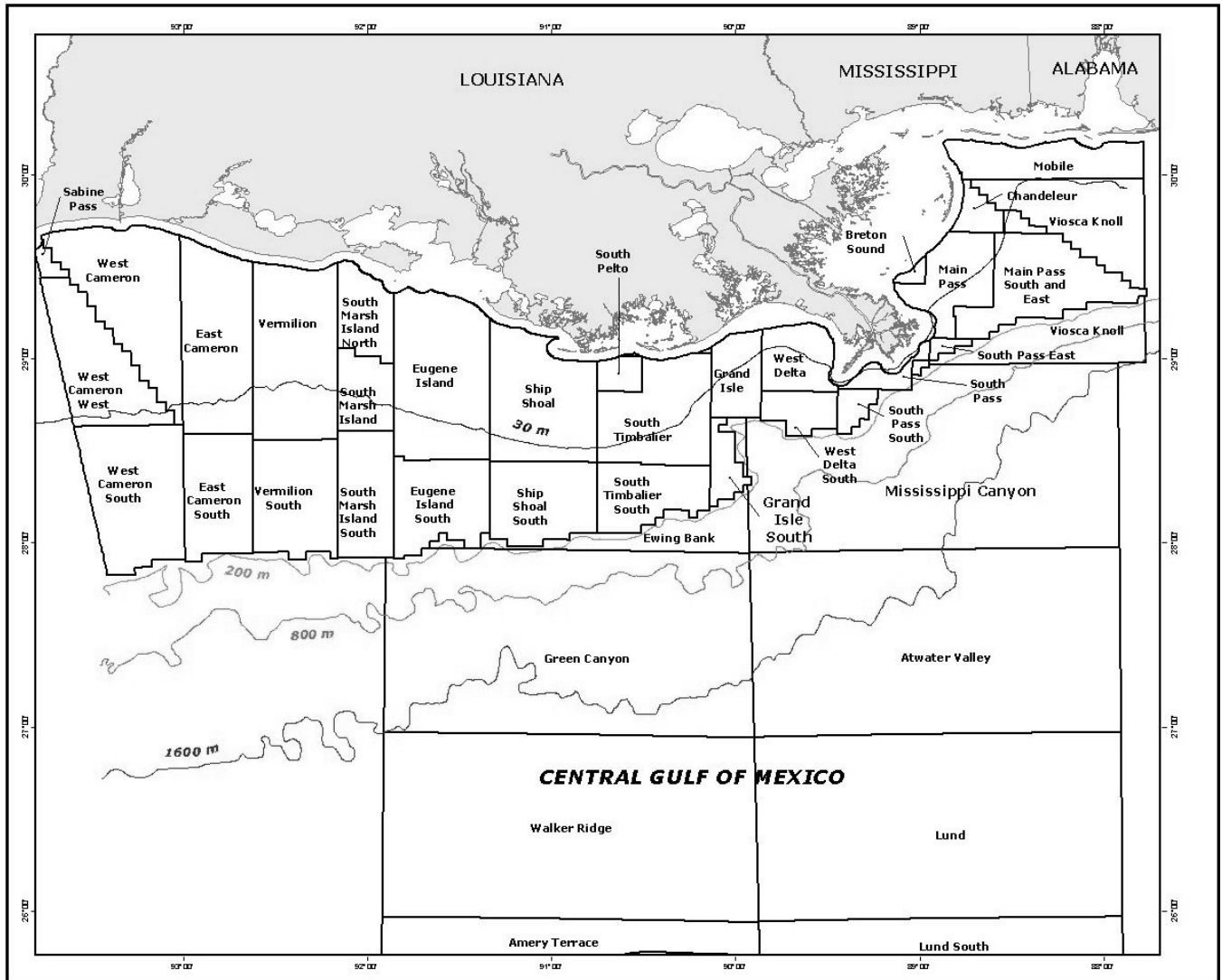
Source: Energy Information Administration, Office of Oil and Gas.

Figure 6. Western Planning Area, Gulf of Mexico Outer Continental Shelf Region



Source: Energy Information Administration, Office of Oil and Gas.

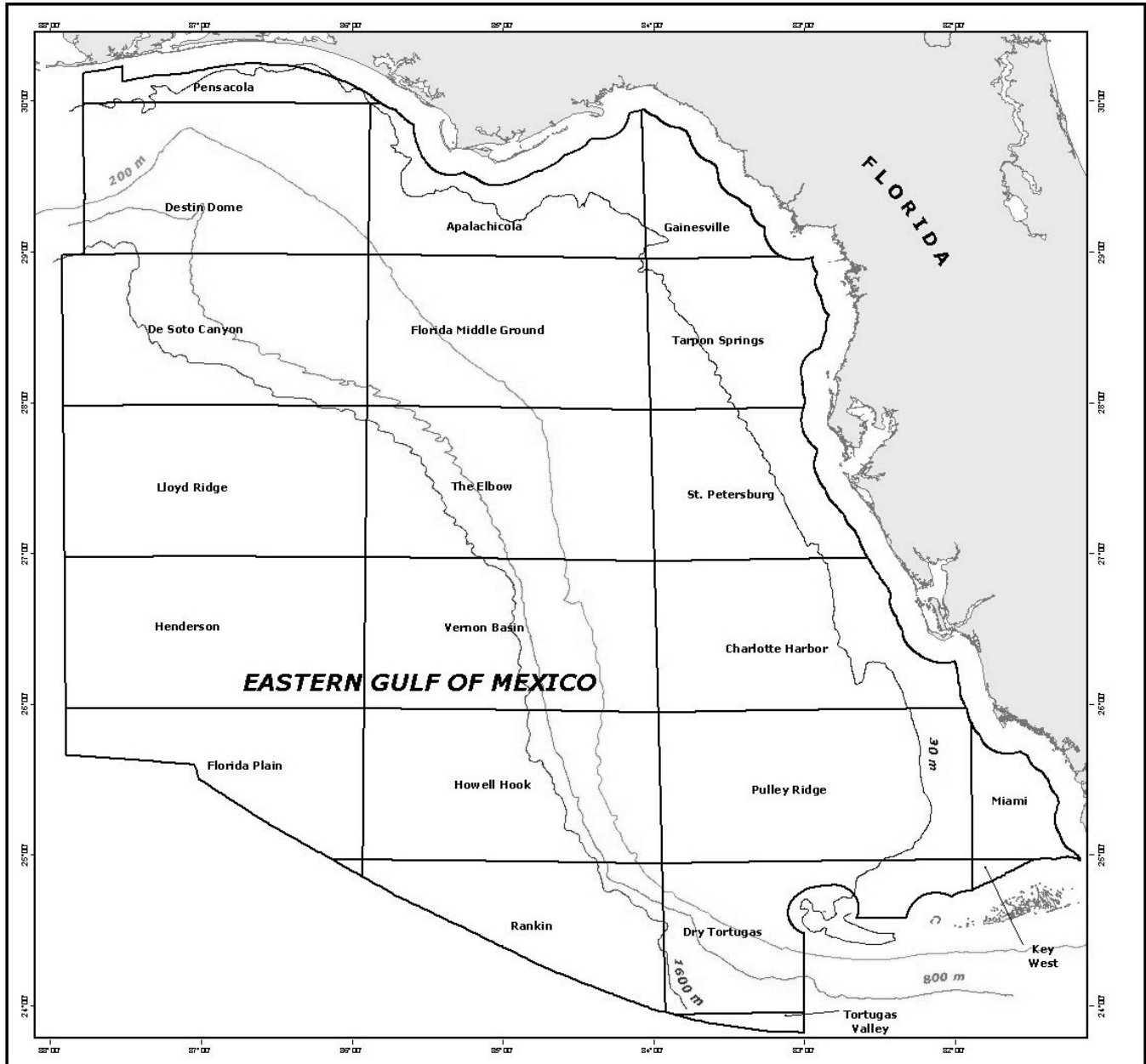
Figure 7. Central Planning Area, Gulf of Mexico Outer Continental Shelf Region



Source: Energy Information Administration, Office of Oil and Gas.



Figure 8. Eastern Planning Area, Gulf of Mexico Outer Continental Shelf Region



Source: Energy Information Administration, Office of Oil and Gas.