

Oil and Gas Field Code Master List 2002

January 2003

Energy Information Administration
Office of Oil and Gas
U.S. Department of Energy
Washington, DC 20585

This report was prepared by the Energy Information Administration, the independent statistical and analytical agency within the Department of Energy. The information contained herein should be attributed to the Energy Information Administration and should not be construed as advocating or reflecting any policy position of the Department of Energy or any other organization.

Preface

The *Oil and Gas Field Code Master List 2002* is the twenty first annual listing of all identified oil and gas fields in the United States. It is updated with field information collected through November 2002. The purpose of this publication is to provide standardized names and codes for identifying domestic fields. Use of these field names and codes fosters consistency of field identification by government and industry. As a result of their widespread adoption they have in effect become a national standard. The use of field names and codes listed in this publication is required on survey forms and other reports regarding field-specific data collected by EIA. The surveys currently using these field names and/or field codes are Form EIA-23, "Annual Survey of Domestic Oil and Gas Reserves".

EIA gratefully acknowledges the assistance provided by various State organizations and trade associations, and the Minerals Management Service of the U.S. Department of the Interior, in verifying the existence of oil and gas fields and confirming their officially recognized names.

General information regarding this publication may be obtained from Rhonda Green (214-720-6161, rhonda.green@eia.doe.gov), Reserves and Production Division, in the Energy Information Administration's Office of Oil and Gas. Detailed information on the report's content may be obtained from Paul Chapman (1-800-879-1470, paul.chapman@eia.doe.gov).

Contents

Page

Overview

Introduction	1
History of Field Code Project	1
Summary Statistics	2
Publication Organization and Content	2
Definition of a Field	2
Coding Of Fields	2
General Field Naming Conventions	2
Field Code Master List	3
List of Authorities on Oil and Gas Field Nomenclature	3
State Abbreviations and Geographic Subdivision Codes	4
U.S. Geological Survey Alaska Quadrangles and Associated Codes	4
Coalbed Methane Fields	4
Fields Located in Multiple Jurisdictions	4
Fields Not Officially Recognized by State Regulatory Agencies	4

Oil and Gas Field Code Master List	5
---	----------

Appendices

Methodology for Field Code Assignments	243
Purpose	243
General System Overview	243
Field Information Research	243
State Source Review Procedures	243
Assigning New Field Code Numbers	244
Field Alias Procedures	244
Offshore Code Assignments	245
Field Naming Conventions	246
Invalid Field Record Procedures	247
Glossary	297

Tables

1. List of Authorities on Oil and Gas Field Nomenclature	248
2. State Abbreviations and Geographic Subdivision Codes	249
3. U.S. Geological Survey Alaska Quadrangles and Associated Codes	250
4. Coalbed Methane Fields	251
5. Fields Located in Multiple Jurisdictions	254
6. Fields Not Officially Recognized by State Regulatory Agencies	261

Figures

1. Subdivisions of Alaska and U.S. Geological Survey Quadrangles	299
2. Subdivisions of California	300
3. Subdivisions of Louisiana	301
4. Subdivisions of New Mexico	302
5. Subdivisions of Texas	303
6. Western Planning Area, Gulf of Mexico Outer Continental Shelf Region	304
7. Central Planning Area, Gulf of Mexico Outer Continental Shelf Region	305
8. Eastern Planning Area, Gulf of Mexico Outer Continental Shelf Region	306

Overview

Introduction

This is the twenty first annual edition of the Energy Information Administration's (EIA) *Oil and Gas Field Code Master List*. It reflects data collected through November 2002 and provides standardized field name spellings and codes for all identified oil and gas fields in the United States. The *Oil and Gas Field Code Master List* is available in electronic form:

On the EIA Energy InfoDisc CD-ROM

At the EIA World-Wide Web site

<<http://www.eia.doe.gov>>

Other Federal and State government agencies, as well as industry, use the EIA *Oil and Gas Field Code Master List* (FCML) as the standard for field identification. In order for it to be useful, it must be accurate and remain current. To accomplish this, EIA constantly reviews and revises this list. EIA welcomes all comments, corrections, and additions to the FCML. All such information should be provided to Rhonda Green of EIA (214-720-6161, rhonda.green@eia.doe.gov).

History of Field Code Project

The EIA Field Code Master List evolved from the Federal Power Commission's Field/Plant Code List (FPC Field Code List). The FPC Field Code List, originally developed in the 1960s, had a unique code assigned to each field on the list. That is, two fields having identical names in separate States had separate six-digit field codes. However, some respondents to Form FPC 15, "Interstate Pipeline's Annual Report of Gas Supply", began using the first code given in the list for a field name, regardless of the State involved. With few

respondents applying computerized edits to their submissions at that time, miscoding of fields became a problem. The solution applied was to recode the fields on the list so that any fields with identical names were assigned the same six-digit code (a field name code) but were differentiated by the State and county codes incorporated in the full field code. For example, 145385KS101 is the field code for the CLARK field in Kansas and 145385TX285 is the field code for the CLARK field in Texas, while 145385 is the *field name code* for CLARK.

The FPC Field Code List, originally designed to handle data relating to interstate gas fields, was expanded over the years to include the names of oil fields and intrastate gas fields. Six-digit codes were assigned in ascending order to alphabetically sorted field names. Codes from the FPC Field Code List were used in filing Form FPC 15 and Form FPC 8, "Underground Gas Storage Report".

After the establishment of the Department of Energy (DOE) in 1977, the requirement to gather annual, verifiable oil and gas reserves estimates led to the development of Form EIA-23, "Annual Survey of Domestic Oil and Gas Reserves". Form EIA-23 collects certain data by field, and the use of the FPC Field Code List aided the reporting and processing of these data. As use of the FCML expanded by way of the Form EIA-23 program, additional work to verify and update the code list was necessary to keep it current. In 1981, the correlation between the code number sequence and the alphabetical field name sequence was dropped. This change precluded the necessity of periodically reassigning field codes in order to maintain the list in parallel numeric and alphabetic order.

Summary Statistics

There are 61,043 field records in this year's FCML, 500 more than last year. The FCML includes:

Master field names, with separate field records for each State and county in which a given field resides.

Fields Not Officially Recognized by State Regulatory Agencies, specifying field names previously assigned by a field naming authority but not in use currently. The FCML links each field name to the currently recognized (master) field name in same State and county.

Publication Organization and Content

The Field Code Master List itself follows this Overview. It is organized by State, showing fields sorted alphabetically by field name within each State. Fields in the Federal Offshore Outer Continental Shelf are listed following Wyoming. Each field name entry contains the field name, geographical information, field code and other related data such as hydrocarbon occurrence and year of field discovery.

The Appendix provides details on the methodology used in reviewing source information, standardizing field names where appropriate, and assigning field codes. The Appendix and the Glossary that follows it provide explanations and definitions for utilizing this publication. In the Appendices is Table 6, "Fields Not Officially Recognized by State Regulatory Agencies". This is an abbreviated listing sorted by alias field name and the State or States in which each valid field name appears in the Master List.

Definition of a Field

A field is defined as "an area consisting of a single reservoir or multiple reservoirs all grouped on, or related to, the same individual geological structural feature and/or stratigraphic condition. There may be two or more reservoirs in a field which are separated vertically by intervening impervious strata, or laterally by local geologic barriers, or by both."

This definition is not used by all States in their designation of fields; consequently, areas classified as individual fields by some States may be found combined in the FCML.

Coding Of Fields

As noted above, the six-digit field name code is common to a specific field name, regardless of whether one or several distinct fields exist having that particular name. However, a given field (at least within a specified county) can be identified if the field name code is coupled with the corresponding State abbreviation and county code.

Many field codes still remain in a numerically ascending order when the FCML is sorted by alphabetized field name. However, field names added since 1981 have been assigned the first available (numerically lowest) unused code. Fields located in the Federal Offshore area and large State offshore blocks of the Gulf of Mexico will continue to be represented by codes above 800000, according to their offshore area name and block number.

General Field Naming Conventions

Field name spellings in the FCML reflect a number of conventions and conditions. In most instances, the 26-character maximum-length field name reflects the conventions imposed by the data block length on DOE forms and by the field naming

authority, usually the State oil and gas regulatory agency. Appendix Table 1 lists the field naming authorities, who are also responsible for identifying fields or portions of a field, such as a well, lease, block, unit, or section. In the absence of a State authority, field names that have come into general acceptance in an area may be listed. In the Appalachian Region, field area names are often used. The appendix provides details of the EIA field naming convention.

Field Code Master List

Entries in the Oil and Gas Field Code Master List (FCML) are sorted alphabetically by State and alphabetically by field name within a State. When a field occurs in more than one county, the field is shown listed in each county. Fields that occur in multiple States are listed in each State. Fields in the Federal Offshore are listed separately, appearing after Wyoming. A brief description of each data item in the Master Field Record follows:

Item 1, FIELD NAME. The field name (26-character limit).

Item 2, COUNTY NAME. The county or parish name (23-character limit) as defined in FIPS publication 6-3 for all State onshore areas except Alaska. For Alaska, the FCML uses names associated with the USGS 1° x 3° quadrangles. If the field is in an offshore area, the names are Offshore-State, Offshore-Federal, and Offshore-General.

Item 3, STATE POSTAL ABBREVIATION AND STATE SUBDIVISION CODE. The four-character code indicating the State and State subdivision. The first two positions are the 2-letter State postal abbreviation. The last two positions represent an EIA two-digit subdivision code, used only in Alaska, California, Louisiana, New Mexico, Texas, and offshore areas.

Item 4, COUNTY CODE. The three-character code for the county or parish. For all States except Alaska this is the Federal Information Processing Standards (FIPS) county code. For State and Federal offshore areas, the following county codes are defined: Offshore-State, 990; Offshore-Federal, 995; Offshore-General, 999

Item 5, FIELD CODE. The six-digit field name code assigned to this field name.

Item 6, FIELD TYPE. A three-character block giving the type of hydrocarbon found in the field using the symbols defined below.

Symbol	Meaning of Symbol
ONA	Oil, nonassociated gas, and associated-dissolved gas are present.
ON	Oil and nonassociated gas present; associated-dissolved gas absent.
N	Nonassociated gas present; oil and associated-dissolved gas absent.
O	Oil present; nonassociated gas and associated-dissolved gas absent.
OA	Oil and associated-dissolved gas present; nonassociated gas absent.
Blank	Type of hydrocarbon is unknown.

Item 7, FIELD DISCOVERY YEAR. The four-digit year of first discovery of oil or gas in this field, if it is known. In the case of combined fields, this is the earliest date among the formerly separate fields.

List of Authorities on Oil and Gas Field Nomenclature

The official recognition of a new field discovery by a State or Federal field naming authority is a prerequisite for the assignment of an official EIA field code. Table 1 on page 247 lists these naming authorities. Information regarding State recognition is obtained through official State publications and computer tapes, or through other contact with the State agencies.

State and Subdivision Codes

Table 2 on page 248 presents the State and subdivision codes. Figures 1 through 8, at the end of the Appendices, present maps of the areas for which subdivision codes apply.

U.S. Geological Survey Alaska Quadrangles and Associated Codes

Table 3 on Page 249 lists the Alaska quadrangle names and pseudo-county codes. For Alaska, the FCML uses the U.S. Geological Survey 1° x 3° quadrangles in lieu of counties.

Coalbed Methane Field List

In Appendix Table 4 on page 250, Coalbed Methane Fields, the field name, field code, county code and name, and State are given for those coalbed methane fields currently productive or with drilling activity.

Fields Located in Multiple Jurisdictions

Appendix Table 5, Fields Located in Multiple Jurisdictions, on page 253, indicates those oil and/or gas fields which cross State boundaries. In developing the summary statistics, a field is only counted once, no matter how many counties or States it occurs in.

Fields Not Officially Recognized by State Regulatory Agencies

Appendix Table 6, Fields Not Officially Recognized by State Regulatory Agencies, on page 259, indicates those oil and/or gas fields which are Not Officially Recognized by State Regulatory Agencies.

Item 1, ALIAS FIELD NAME. The alias field name (26-character limit).

Item 2, COUNTY NAME. The county or parish name (23-character limit) as defined in FIPS publication 6-3 for all State onshore areas except Alaska. For Alaska, the FCML uses names associated with the USGS 1° x 3° quadrangles. If the field is in an offshore area, the names are Offshore-State, Offshore-Federal, and Offshore-General.

Item 3, VALID FIELD NAME. This is the identification of the master field code and field name *which should be used in place of the alias name listed in Item 1 of this record.*

Item 4, FIELD CODE. The six-digit field name code assigned to this alias field name.

Oil and Gas Field Code Master List

ALABAMA

Field Name	County Name	State Sub	Co Code	Field Code	Field Disc Type	Year	Field Name	County Name	State Sub	Co Code	Field Code	Field Disc Type	Year
ALABAMA													
ACADEMY CHURCH	LAMAR	AL	075	017145	N	2001	DAVIS CHAPEL	FAYETTE	AL	057	182278	ON	1972
ALOUE BAY	OFFSHORE-STATE	AL05	990	014081	N	1992	DAVIS CHAPEL NE	FAYETTE	AL	057	003589	N	1979
APPLETON	ESCAMBIA	AL	053	007479	OA	1983	DEAN CREEK	ESCAMBIA	AL	053	014217	OA	1992
APPLETON NW	ESCAMBIA	AL	053	007700	OA	1997	DEAN CREEK SOUTH	ESCAMBIA	AL	053	014218	OA	1991
APPLETON WEST	ESCAMBIA	AL	053	013570	OA	1990	DEERLICK CREEK COAL DEGAS	TUSCALOOSA	AL	125	008478	N	1983
ARMSTRONG BRANCH	LAMAR	AL	075	025046	N	1979	DELCHAMPS NORTH	MOBILE	AL	097	010366	N	1982
ASTON BRANCH	MARION	AL	093	016235	N	1997	DETROIT EAST	LAMAR	AL	075	189665	ON	1970
BAILEYS CREEK	MONROE	AL	099	014729	O	1994	DETROIT SE	LAMAR	AL	075	010712	O	1986
BANKSTON	FAYETTE	AL	057	037940	N	1973	DETROIT WEST	LAMAR	AL	075	189677	N	1984
BARLOW BEND	CLARKE	AL	025	010665	OA	1986	DREWRY	MONROE	AL	099	000217	O	1998
BARLOW BEND	MONROE	AL	099	010665	OA	1986	DUNN CREEK	LAMAR	AL	075	015454	N	1995
BARNETT	CONECUH	AL	035	039738	OA	1975	DUG HILL	LAMAR	AL	075	205028	N	1971
BARNETT	ESCAMBIA	AL	053	039738	OA	1975	DUNN CREEK	PICKENS	AL	107	009589	N	1985
BARNETT EAST	CONECUH	AL	035	012113	OA	1988	DUNN CREEK	TUSCALOOSA	AL	125	009589	N	1985
BARNETT EAST	ESCAMBIA	AL	053	012113	OA	1988	EAST MISSISSIPPI SOUND	OFFSHORE-STATE	AL05	990	015455	N	1995
BARNETT NE	CONECUH	AL	035	013457	OA	1989	EBENEZER CHURCH	LAMAR	AL	075	212540	N	1993
BARNETT NORTH	CONECUH	AL	035	013819	OA	1991	ELDRIDGE	WALKER	AL	127	010383	N	1985
BARNWELL	BALDWIN	AL	003	010274	N	1986	EXCEL NORTH	MONROE	AL	099	001065	OA	1994
BARRON POINT	OFFSHORE-STATE	AL05	990	015368	N	1995	EXCEL SW	MONROE	AL	099	015389	OA	1994
BARRYTOWN	CHOCTAW	AL	023	040949	OA	1972	FAIRVIEW	LAMAR	AL	075	233940	ONA	1971
BARRYTOWN SW	CHOCTAW	AL	023	010275	OA	1986	FAIRVIEW NORTH	LAMAR	AL	075	234033	ONA	1982
BARRYTOWN WEST	CHOCTAW	AL	023	040959	OA	1976	FAIRVIEW NW	LAMAR	AL	075	234048	ON	1983
BAY GAS SALT DOME GSF #1	WASHINGTON	AL	129	014887			FAIRVIEW SE	LAMAR	AL	075	234095	OA	2001
BAYOU JONAS	MOBILE	AL	097	009516	N	1984	FAIRWAY	OFFSHORE-STATE	AL05	990	234188	N	1986
BAYOU JONAS EAST	MOBILE	AL	097	010280	N	1985	FALCO WEST	COVINGTON	AL	039	013113	N	1989
BAYOU JONAS NORTH	MOBILE	AL	097	010281	N	1985	FANNY CHURCH	ESCAMBIA	AL	053	235596	OA	1973
BEAVER CREEK	LAMAR	AL	075	049790	ON	1983	FAYETTE	FAYETTE	AL	057	237474	N	1909
BEAVERTON	LAMAR	AL	075	050317	N	1974	FAYETTE NORTH	FAYETTE	AL	057	237536	ON	1979
BELLINGRATH GARDENS	MOBILE	AL	097	010286	N	1985	FAYETTE SW	FAYETTE	AL	057	003598	N	1978
BERRY JUNCTION	FAYETTE	AL	057	058200	ON	1974	FAYETTE WEST	FAYETTE	AL	057	237604	N	1972
BERRY WEST	FAYETTE	AL	057	007009	N	1997	FERNBANK	LAMAR	AL	075	003599	N	1980
BETHEL CHURCH	FAYETTE	AL	057	001994	N	1983	FERNBANK	TUSCALOOSA	AL	125	003599	N	1980
BEXAR	MARION	AL	093	012118	N	1988	FLOMATON	ESCAMBIA	AL	053	245505	N	1968
BIG CREEK	PICKENS	AL	107	061408	N	1986	FOLEY	BALDWIN	AL	003	247505	N	1979
BIG ESCAMBIA CREEK	ESCAMBIA	AL	053	061563	N	1972	FOLEY SOUTH	BALDWIN	AL	003	003056	N	1982
BIG SANDY CREEK COAL DEGAS	TUSCALOOSA	AL	125	013337	N	1990	FOLEY WEST	BALDWIN	AL	003	003606	N	1981
BIG SPRING CREEK	ESCAMBIA	AL	053	014195	OA	1992	FOSHEE	ESCAMBIA	AL	053	010924	OA	1987
BINION CREEK	TUSCALOOSA	AL	125	009521	OA	1983	FOSHEE WEST	ESCAMBIA	AL	053	011729	OA	1987
BLACKSHER	BALDWIN	AL	003	003010	OA	1980	FRISCO CITY	MONROE	AL	099	010926	OA	1987
BLAKELY CREEK	FAYETTE	AL	057	003011	OA	1981	FRISCO CITY EAST	MONROE	AL	099	015801	OA	1995
BLOOMING GROVE	FAYETTE	AL	057	074436	ON	1975	FRISCO CITY NORTH	MONROE	AL	099	014023	OA	1991
BLOOMING GROVE	LAMAR	AL	075	074436	ON	1975	FRISCO CITY SE	MONROE	AL	099	014446	OA	1992
BLOWHORN CREEK	LAMAR	AL	075	074645	ONA	1978	FRISCO CITY SOUTH	MONROE	AL	099	014338	O	1992
BLOWHORN CREEK NORTH	LAMAR	AL	075	074648	OA	1979	GILBERTOWN	CHOCTAW	AL	023	272138	OA	1944
BLUE CREEK COAL DEGAS	TUSCALOOSA	AL	125	012124	N	1988	GIN CREEK	CHOCTAW	AL	023	010429	OA	1986
BLUEGUT CREEK	FRANKLIN	AL	059	007457	N	1983	GOOSE BAYOU	OFFSHORE-STATE	AL05	990	015458	N	1995
BLUEGUT CREEK	MARION	AL	093	007457	N	1983	GRAVEL HILL CHURCH	ESCAMBIA	AL	053	015456	O	1995
BLUFF	FAYETTE	AL	057	076149	ONA	1975	GRAVEL HILL CHURCH SOUTH	ESCAMBIA	AL	053	000209	OA	1997
BLUFF	LAMAR	AL	075	076149	N	1975	GREEN BRANCH	BALDWIN	AL	003	287903	N	1987
BLUFF NORTH	FAYETTE	AL	057	008444	OA	1983	GULF CREST	MOBILE	AL	097	012179	OA	1988
BOARD TREE BRANCH	PICKENS	AL	107	009534	N	1985	GULF STATE PARK	BALDWIN	AL	003	009002	N	1984
BON SECOUR BAY	OFFSHORE-STATE	AL05	990	010675	N	1983	GURNEE COAL DEGAS	BIBB	AL	007	013330	N	1990
BOONE CREEK COAL DEGAS	TUSCALOOSA	AL	125	013341	N	1990	GURNEE COAL DEGAS	SHELBY	AL	117	013330	N	1990
BOXES CREEK	FAYETTE	AL	057	085248	N	1984	HALL CREEK	ESCAMBIA	AL	053	010451	OA	1986
BOXES CREEK EAST	FAYETTE	AL	057	012333	N	1988	HAMILTON	MARION	AL	093	301460	N	1950
BRIGHTS CREEK	BALDWIN	AL	003	011345	N	1985	HANBERRY CHURCH	ESCAMBIA	AL	053	011429	OA	1987
BROKEN LEG CREEK	ESCAMBIA	AL	053	012478	OA	1988	HAPPY HILL	FAYETTE	AL	057	304126	N	1984
BROOKWOOD COAL DEGASIFICAT	JEFFERSON	AL	073	000311	N	1981	HARDIN CREEK	HALE	AL	065	014240	O	1992
BROOKWOOD COAL DEGASIFICAT	TUSCALOOSA	AL	125	000311	N	1981	HATTERS POND	MOBILE	AL	097	309930	N	1974
BRUSH CREEK	LAMAR	AL	075	097602	ON	1982	HAZEL GREEN	MADISON	AL	089	003620	N	1903
BRUSH CREEK SOUTH	LAMAR	AL	075	009543	OA	1985	HEALING SPRINGS	WASHINGTON	AL	129	312907	N	1978
BRUSH CREEK WEST	LAMAR	AL	075	011352	OA	1987	HEARTLINE	FAYETTE	AL	057	013328	N	1990
BUCATUNNA CREEK	CHOCTAW	AL	023	099311	OA	1978	HELLS CREEK	LAMAR	AL	075	004224	N	1979
BUNCOMB CREEK	PICKENS	AL	107	012704	N	1989	HENSON SPRINGS	LAMAR	AL	075	317376	O	1971
BURNT CORN CREEK	ESCAMBIA	AL	053	010898	OA	1986	HERON BAYOU	MOBILE	AL	097	010463	N	1986
BURNT CORN CREEK SOUTH	ESCAMBIA	AL	053	011924	OA	1987	HERON BAYOU NORTH	MOBILE	AL	097	010464	N	1985
CAINS RIDGE	FAYETTE	AL	057	012484	O	1988	HICKORY BRANCH	ESCAMBIA	AL	053	320511	O	1991
CANAAN CHURCH	ESCAMBIA	AL	053	014496	OA	1992	HIGHTOY	LAMAR	AL	075	000207	O	1998
CANAAN CHURCH SW	ESCAMBIA	AL	053	000216	OA	1997	HOLT COAL DEGASIFICATION	TUSCALOOSA	AL	125	003623	N	1982
CANAAN CHURCH WEST	ESCAMBIA	AL	053	016188	OA	1996	HOPEWELL	FAYETTE	AL	057	331796	N	1991
CARLTON SOUTH	BALDWIN	AL	003	120374	O	1950	HOPEWELL	LAMAR	AL	075	331796	N	1991
CARLTON SOUTH	CLARKE	AL	025	120374	O	1950	HORSENECK CREEK	BALDWIN	AL	003	014959	OA	1994
CARROLLS CREEK COAL DEGAS	TUSCALOOSA	AL	125	009549	N	1985	HUBBARDS LANDING	BALDWIN	AL	003	008909	OA	1985
CATAWBA SPRINGS	ESCAMBIA	AL	053	009551	OA	1985	HUBBERT MILL CREEK	FAYETTE	AL	057	013606	N	1990
CEDAR COVE COAL DEGAS	TUSCALOOSA	AL	125	008416	N	1983	HUBBERTVILLE	FAYETTE	AL	057	336464	N	1974
CENTRAL BLUFF	FAYETTE	AL	057	009001	O	1983	HUBBERTVILLE NW	FAYETTE	AL	057	336465	N	1972
CHAPPELL HILL	CHOCTAW	AL	023	003577	OA	1977	HUNTSVILLE	MADISON	AL	089	340353	N	1906
CHATOM	WASHINGTON	AL	129	134612	N	1970	HUXFORD	ESCAMBIA	AL	053	007602	OA	1982
CHATOM SE	WASHINGTON	AL	129	012491	N	1987	HUXFORD EAST	ESCAMBIA	AL	053	013489	OA	1990
CHAVERS CREEK	ESCAMBIA	AL	053	006328	OA	1984	HUXFORD WEST	ESCAMBIA	AL	053	014848	OA	1994
CHICKEN SWAMP BRANCH	PICKENS	AL	107	013202	ONA	1989	ISOM CREEK	FAYETTE	AL	057	012095	N	1988
CHITTERLING CREEK	ESCAMBIA	AL	053	014439	OA	1993	JASPER	WALKER	AL	127	355393	N	1973
CHOCTAW RIDGE	CHOCTAW	AL	023	140750	OA	1967	JASPER WEST	WALKER	AL	127	355517	N	1981
CHOCTAW RIDGE NORTH	CHOCTAW	AL	023	140781	OA	1972	JERNIGAN MILL CREEK	ESCAMBIA	AL	053	013698	N	1991
CHRISTIAN CHAPEL	LAMAR	AL	075	000208	N	1998	JONES MILL	MONROE	AL	099	015457	O	1995
CHUNCHULA	MOBILE	AL	097	142164	N	1974	JUNIPER CREEK	CONECUH	AL	035	016951	O	2001
CITRONELLE	MOBILE	AL	097	143633	OA	1955	KENNEDY	LAMAR	AL	075	374789	N	1984
CLEVELAND CREEK	TUSCALOOSA	AL	125	148262	N	1986	KENNEDY SOUTH	LAMAR	AL	075	016317	N	1997
COAL FIRE CREEK	PICKENS	AL	107	007682	ONA	1982	KENNEDY WEST	LAMAR	AL	075	013140	N	1989
COFFEE CREEK	FAYETTE	AL	057	151198	N	1986	KIRK BRANCH	FAYETTE	AL	057	004241	N	1983
COFFEE CREEK	MARION	AL	093	151198	N								

ALASKA

Field Name	County Name	State Sub	Co Code	Field Code	Field Disc Type	Year	Field Name	County Name	State Sub	Co Code	Field Code	Field Disc Type	Year
S&W SCHRADER	BEECHEY POINT QUAD	AK50	029	000251	OA	1998	BRISTER	COLUMBIA	AR	027	092518	O	1969
SAG RIVER	BEECHEY POINT QUAD	AK50	029	000237	O	1969	BROCK CREEK	LOGAN	AR	083	013986	N	1990
SAMBUCCA	BEECHEY POINT QUAD	AK50	029	000252	O	1997	BRUSHY LAKE	LAFAYETTE	AR	073	097943	O	1965
SANDPIPER	OFFSHORE-FEDERAL	AK50	995	016768	ON	1986	BUCKNER	COLUMBIA	AR	027	100501	OA	1937
SCHRADER BLUFF	BEECHEY POINT QUAD	AK50	029	000232	O	1969	BUCKNER	LAFAYETTE	AR	073	100501	OA	1937
SEAL ISLAND	OFFSHORE-STATE	AK50	990	014483	O	1984	BUENA VISTA	OUACHITA	AR	103	101059	O	1952
SIKULIK	BARROW QUAD	AK50	023	016769	N	1988	BURDELL BRANCH	NEVADA	AR	099	002016	O	1975
SIMPSON	TESHEKPUK QUAD	AK50	279	657085	O	1950	BURNS POND	UNION	AR	139	010253	OA	1985
SOURDOUGH	FLAXMAN ISLAND QUAD	AK50	089	016771	O	1994	BURNSIDE CREEK	UNION	AR	139	105990	O	1975
SQUARE LAKE	IKPIKPUK QUAD	AK50	119	672500	N	1952	CAIRO	UNION	AR	139	112376	OA	1948
STARICHKOF	OFFSHORE-STATE	AK50	990	016773	O	1967	CAIRO EAST	UNION	AR	139	002021	OA	1980
STERLING	KENAI QUAD	AK10	133	679832	N	1961	CALHOUN	COLUMBIA	AR	027	113089	OA	1944
STINSON	FLAXMAN ISLAND QUAD	AK50	089	013074	N	1990	CALION	COLUMBIA	AR	139	113399	OA	1952
STUMP LAKE	TYONEK QUAD	AK10	283	006718	N	1978	CALVARY CHURCH	UNION	AR	139	113980	ONA	1975
SUSAN DIONNE	KENAI QUAD	AK10	133	017144	N	2002	CAMP CREEK	UNION	AR	139	115042	OA	1959
SWANSON RIVER	KENAI QUAD	AK10	133	691992	ONA	1957	CANFIELD	COLUMBIA	AR	027	117243	OA	1952
TABASCO	BEECHEY POINT QUAD	AK50	029	695357	O	1992	CANFIELD	LAFAYETTE	AR	073	117243	OA	1952
TARN	HARRISON BAY QUAD	AK50	103	697899	O	1991	CANNON CREEK	MADISON	AR	087	117615	N	1986
TERN ISLAND	OFFSHORE-FEDERAL	AK50	995	016775	O	1983	CAREYVILLE LANDING	BRADLEY	AR	011	119878	OA	1960
THETIS ISLAND	OFFSHORE-STATE	AK50	990	016776	O	1993	CAREYVILLE LANDING	UNION	AR	139	119878	OA	1960
TRADING BAY	OFFSHORE-STATE	AK05	990	715099	ONA	1965	CATESVILLE	UNION	AR	139	125892	OA	1950
TYONEK DEEP	OFFSHORE-STATE	AK05	990	015669	N	1991	CAULKSVILLE	FRANKLIN	AR	047	126698	N	1964
UMIAT	UMIAT QUAD	AK50	287	727177	O	1946	CAULKSVILLE	LOGAN	AR	083	126698	N	1964
UMIAT EAST	UMIAT QUAD	AK50	287	727208	N	1963	CECIL	CRAWFORD	AR	033	127466	N	1950
WALAKPA	BARROW QUAD	AK50	023	014177	N	1980	CECIL	FRANKLIN	AR	047	127466	N	1950
WEST BEACH	BEECHEY POINT QUAD	AK50	029	000242	OA	1976	CECIL	SEBASTIAN	AR	131	127466	N	1950
WEST FORELAND	KENAI QUAD	AK10	133	248621	N	1962	CENTER	OUACHITA	AR	103	129264	OA	1953
WEST FORK	KENAI QUAD	AK10	133	759688	N	1962	CENTERTON	BENTON	AR	007	005683	N	1980
WEST SAK	HARRISON BAY QUAD	AK50	103	016401	O	1969	CENTRAL CHURCH	MILLER	AR	091	009081	O	1984
WOLF CREEK	IKPIKPUK QUAD	AK50	119	776236	N	1951	CHAFFEE ARKOMA UNIT	YELL	AR	149	017119	N	
WOLF LAKE	KENAI QUAD	AK10	133	776267	N	1998	CHALYBEAT SPRINGS	COLUMBIA	AR	027	131440	OA	1971

ARIZONA

Field Name	County Name	State Sub	Co Code	Field Code	Field Disc Type	Year
BITA PEAK	APACHE	AZ	001	066926	N	1956
BLACK ROCK	APACHE	AZ	001	068562	ONA	1961
BOUNDARY BUTTE EAST	APACHE	AZ	001	083326	ONA	1954
DINEH-BI-KEYAH	APACHE	AZ	001	192820	OA	1967
DRY MESA	APACHE	AZ	001	203664	ONA	1959
NAVAJO SPRINGS EAST	APACHE	AZ	001	499700	N	1968
NAVAJO SPRINGS HELIUM	APACHE	AZ	001	499727	N	1960
PINTA DOME HELIUM	APACHE	AZ	001	557907	N	1959
TEEC NOS POS	APACHE	AZ	001	700136	ONA	1960
TOH-ATIN NORTH	APACHE	AZ	001	711084	N	1956
TWIN FALLS CREEK	APACHE	AZ	001	723609	N	1959
WALKER CREEK	APACHE	AZ	001	745807	O	1963

ARKANSAS

Field Name	County Name	State Sub	Co Code	Field Code	Field Disc Type	Year
AETNA	FRANKLIN	AR	047	004597	N	1927
AETNA	LOGAN	AR	083	004597	N	1927
AGNES ROAD	UNION	AR	139	009667	OA	1985
AGNES ROAD NORTH	UNION	AR	139	013808	O	1989
ALBION	WHITE	AR	145	007728	N	1982
ALMA	CRAWFORD	AR	033	012316	N	1961
ALMA DEEP	CRAWFORD	AR	033	012378	N	1922
ALMA EAST	CRAWFORD	AR	033	012409	N	1924
ALMA NORTH	CRAWFORD	AR	033	012502	N	1987
ALMA SHALLOW	CRAWFORD	AR	033	012533	N	1916
ALTUS	FRANKLIN	AR	047	014145	N	1960
ALTUS	JOHNSON	AR	071	014145	N	1960
ARKANA	LAFAYETTE	AR	073	024391	OA	1981
ARTESIAN	CALHOUN	AR	013	026840	O	1952
ARTESIAN EAST	CALHOUN	AR	013	001974	O	1981
ARTEX	MILLER	AR	091	026886	OA	1980
ASH BRANCH	UNION	AR	139	027130	O	1976
ATLANTA	COLUMBIA	AR	027	029506	OA	1938
ATLANTA EAST	COLUMBIA	AR	027	029537	OA	1953
AURELLE	UNION	AR	139	030808	O	1954
BALDWIN	WASHINGTON	AR	143	036064	N	1985
BARLOW BRANCH	COLUMBIA	AR	027	039510	O	1974
BARNEY	FAULKNER	AR	045	013333	N	1990
BATES	SCOTT	AR	127	043039	N	1982
BATSON	JOHNSON	AR	071	043473	N	1962
BEAR CREEK	UNION	AR	139	048643	OA	1948
BEECH CREEK	UNION	AR	139	051588	OA	1949
BEECH CREEK WEST	UNION	AR	139	080848	OA	1983
BEECH HILL	UNION	AR	139	001981	O	1978
BENJAMIN LAKE	UNION	AR	139	055835	O	1959
BERRY	UNION	AR	139	058191	OA	1975
BERT CREEK	UNION	AR	139	001992	O	1978
BETHEL CHURCH	UNION	AR	139	001994	OA	1978
BETHLEHEM	UNION	AR	139	059214	O	1966
BEVERLY	FRANKLIN	AR	047	059803	N	1937
BEVERLY	SEBASTIAN	AR	131	059803	N	1937
BIG BRANCH	LAFAYETTE	AR	073	061129	O	1965
BIG CREEK	COLUMBIA	AR	027	061408	OA	1939
BLAIR CREEK	WASHINGTON	AR	143	011333	N	1986
BLAIR CREEK SOUTH	WASHINGTON	AR	143	011911	N	1987
BLICK	CONWAY	AR	029	071623	N	1967
BLOOMBURG	MILLER	AR	091	074196	OA	1984
BLOOMBURG SE	MILLER	AR	091	009690	N	1985
BLOOMER	SEBASTIAN	AR	131	074227	N	1945
BODCAW	NEVADA	AR	099	077529	O	1950
BODCAW CREEK	LAFAYETTE	AR	073	009692	O	1984
BOGGY BOTTOMS	UNION	AR	139	008056	O	1965
BOGGY CREEK	MILLER	AR	091	077963	OA	1953
BOIS DARC CREEK	HEMPSTEAD	AR	057	078438	O	1972
BOLDING	UNION	AR	139	010295	O	1985
BONANZA	SEBASTIAN	AR	131	079668	N	1962
BOOGER HOLLOW	POPE	AR	115	080815	N	1962
BOONEVILLE	FRANKLIN	AR	047	081218	N	1958
BOONEVILLE	LOGAN	AR	083	081218	N	1958
BOONEVILLE	SEBASTIAN	AR	131	081218	N	1958
BOYCE LAKE	MILLER	AR	091	000109	OA	1981
BOYD	MILLER	AR	091	085558	N	1984
BOYD HILL	MILLER	AR	091	009078	OA	1984
BRADLEY	LAFAYETTE	AR	073	087155	O	1925
BRADLEY WEST	LAFAYETTE	AR	073	087527	OA	1954
BRAGG	OUACHITA	AR	103	087899	O	1934
BRENTWOOD	WASHINGTON	AR	143	091123	N	1959

Field Name	County Name	State Sub	Co Code	Field Code	Field Disc Type	Year
BRISTER	COLUMBIA	AR	027	092518	O	1969
BROCK CREEK	LOGAN	AR	083	013986	N	1990
BRUSHY LAKE	LAFAYETTE	AR	073	097943	O	1965
BUCKNER	COLUMBIA	AR	027	100501	OA	1937
BUCKNER	LAFAYETTE	AR	073	100501	OA	1937
BUENA VISTA	OUACHITA	AR	103	101059	O	1952
BURDELL BRANCH	NEVADA	AR	099	002016	O	1975
BURNS POND	UNION	AR	139	010253	OA	1985
BURNSIDE CREEK	UNION	AR	139	105990	O	1975
CAIRO	UNION	AR	139	112376	OA	1948
CAIRO EAST	UNION	AR	139	002021	OA	1980
CALHOUN	COLUMBIA	AR	027	113089	OA	1944
CALION	COLUMBIA	AR	139	113399	OA	1952
CALVARY CHURCH	UNION	AR	139	113980	ONA	1975
CAMP CREEK	UNION	AR	139	115042	OA	1959
CANFIELD	COLUMBIA	AR	027	117243	OA	1952
CANFIELD	LAFAYETTE	AR	073	117243	OA	1952
CANNON CREEK	MADISON	AR	087	117615	N	1986
CAREYVILLE LANDING	BRADLEY	AR	011	119878	OA	1960
CAREYVILLE LANDING	UNION	AR	139	119878	OA	1960
CATESVILLE	UNION	AR	139	125892	OA	1950
CAULKSVILLE	FRANKLIN	AR	047	126698	N	1964
CAULKSVILLE	LOGAN	AR	083	126698	N	1964
CECIL	CRAWFORD	AR	033	127466	N	1950
CECIL	FRANKLIN	AR	047	127466	N	1950
CENTER	SEBASTIAN	AR	131	127466	N	1950
CENTER	OUACHITA	AR	103	129264	OA	1953
CENTERTON	BENTON	AR	007	005683	N	1980
CENTRAL CHURCH	MILLER	AR	091	009081	O	1984
CHAFFEE ARKOMA UNIT	YELL	AR	149	017119	N	
CHALYBEAT SPRINGS	COLUMBIA	AR	027	131440	OA	1971
CHAMBERS	SEBASTIAN	AR	131	131481	N	2001
CHAMPAGNOLLE	UNION	AR	139	131636	OA	1927
CHAMPAGNOLLE LANDING	UNION	AR	139	131667	O	1958
CHARIVARI CREEK	BRADLEY	AR	011	133775	O	1963
CHARLESTON	FRANKLIN	AR	047	133930	N	1964
CHARLESTON	LOGAN	AR	083	133930	N	1964
CHICKEN CREEK	MILLER	AR	091	138084	O	1966
CHICKEN CREEK SW	MILLER	AR	091	016263	O	1997
CHISMVILLE	LOGAN	AR	083	139944	N	1959
CHRISTMAS	MILLER	AR	091	141680	OA	1957
CLARKSVILLE	JOHNSON	AR	071	145912	N	1921
CLARKSVILLE (NEW)	JOHNSON	AR	071	145922	N	1965
CLAY	WHITE	AR	145	146253	N	1995
CLEAR CREEK	LAFAYETTE	AR	073	147121	O	1956
CLINTON NE	VAN BUREN	AR	141	015826	N	1997
COAL HILL	JOHNSON	AR	071	150020	N	1929
COLLEGE HILL	COLUMBIA	AR	027	153585	OA	1948
COLUMBIA	COLUMBIA	AR	027	154980	OA	1942
CORINTH CHURCH	COLUMBIA	AR	027	161572	O	1972
CORNIE CREEK	UNION	AR	139	162068	ONA	1972
CORNISH BRANCH	LAFAYETTE	AR	073	162203	OA	1964
CRAIG	UNION	AR	139	168047	O	1965
CRAIN CITY	UNION	AR	139	168180	O	1976
CROSS COUNTRY SLOUGH	CALHOUN	AR	013	171643	O	1959
CROSSETT	ASHLEY	AR	003	171984	O	1980
CUMMINGS	MILLER	AR	091	174356	OA	1977
CURTIS CREEK	UNION	AR	139	005689	O	19

Field Name	County Name	State Sub	Co Code	Field Code	Field Disc Type	Year	Field Name	County Name	State Sub	Co Code	Field Code	Field Disc Type	Year
GOLD POINT CHURCH	MILLER	AR	091	011959	OA	1987	LUTHERVILLE	JOHNSON	AR	071	434991	N	1978
GOOSE CREEK	WASHINGTON	AR	143	280602	N	1985	MAGNOLIA	COLUMBIA	AR	027	440775	OA	1938
GRAGG	SEBASTIAN	AR	131	283656	N	1955	MANDEVILLE	MILLER	AR	091	443515	OA	1974
GRAVES CREEK	UNION	AR	139	014154	O	1991	MANSFIELD	LOGAN	AR	083	444464	N	1901
GRAYSON	COLUMBIA	AR	027	286880	OA	1992	MANSFIELD	SCOTT	AR	127	444464	N	1901
GREEN GROVE	UNION	AR	139	004921	O	1984	MANSFIELD	SEBASTIAN	AR	131	444464	N	1901
GREENBRIER	FAULKNER	AR	045	288833	N	1984	MARS HILL	LAFAYETTE	AR	073	449176	OA	1947
GREENWOOD	SEBASTIAN	AR	131	289918	N	1969	MARTINVILLE	FAULKNER	AR	045	450230	N	1980
GREENWOOD JUNCTION	CRAWFORD	AR	033	290042	N	1927	MARYSVILLE	UNION	AR	139	451067	O	1970
GREERS CHURCH	COLUMBIA	AR	027	290257	OA	1979	MASSARD	CRAWFORD	AR	033	451656	N	1951
GREGORY	UNION	AR	139	290383	OA	1978	MASSARD	SEBASTIAN	AR	131	451656	N	1951
GUM CREEK	OUACHITA	AR	103	294522	OA	1941	MASSARD PRAIRIE	SEBASTIAN	AR	131	451718	N	1904
HACKETT	JOHNSON	AR	071	298360	N	1966	MAYTON	MILLER	AR	091	455934	O	1967
HACKETT	SEBASTIAN	AR	131	298360	N	1966	MCDONALD	OUACHITA	AR	103	459197	O	1929
HAGARVILLE	JOHNSON	AR	071	298825	N	1967	MCKAMIE NE	LAFAYETTE	AR	073	461057	O	1982
HAMPTON	CALHOUN	AR	013	302359	O	1943	MCKAMIE PATTON	LAFAYETTE	AR	073	461088	OA	1940
HARDT	WASHINGTON	AR	143	011745	N	1987	MCKAMIE SOUTH	LAFAYETTE	AR	073	461119	ONA	1958
HARMONY	COLUMBIA	AR	027	306575	O	1975	MCKINNEY BAYOU	MILLER	AR	091	461522	OA	1955
HARMONY GROVE	MILLER	AR	091	306613	OA	1980	MCLENDON BRANCH	COLUMBIA	AR	027	014364	OA	1991
HARPER CREEK	COLUMBIA	AR	027	009772	OA	1985	MCNATT	NEVADA	AR	099	462684	O	1976
HAWKINS CREEK	COLUMBIA	AR	027	002108	O	1979	MCNEIL EAST	COLUMBIA	AR	027	462762	O	1946
HAYNESVILLE	COLUMBIA	AR	027	311380	OA	1942	MCLOCK	COLUMBIA	AR	027	465436	O	1965
HAYNESVILLE NORTH	COLUMBIA	AR	027	311442	OA	1961	MERIWETHER LAKE	LAFAYETTE	AR	073	468598	OA	1957
HAZEL VALLEY	WASHINGTON	AR	143	002109	N	1979	MERIWETHER LAKE SOUTH	LAFAYETTE	AR	073	002180	O	1981
HECTOR	POPE	AR	115	313636	N	1984	MIDWAY	LAFAYETTE	AR	073	472745	OA	1942
HENDERSON CREEK	COLUMBIA	AR	027	315823	OA	1975	MIDWAY EAST	LAFAYETTE	AR	073	472776	O	1958
HERVEY	MILLER	AR	091	318999	O	1955	MIDWAY WEST	LAFAYETTE	AR	073	473055	OA	1953
HIBANK	UNION	AR	139	320201	OA	1942	MIKES CREEK	JOHNSON	AR	071	011803	N	1985
HIBANK CREEK	UNION	AR	139	320232	OA	1959	MILL CREEK	UNION	AR	139	474357	OA	1962
HIBANK SOUTH	UNION	AR	139	320263	O	1951	MINERAL SPRINGS	WASHINGTON	AR	143	476806	N	1986
HICKORY CREEK	MADISON	AR	087	320542	N	2001	MOCCASIN BAYOU	MILLER	AR	091	480318	OA	1961
HIGH OCEAN	WASHINGTON	AR	143	012546	N	1985	MOHAWK	COLUMBIA	AR	027	480945	OA	1973
HILLSBORO	UNION	AR	139	323394	OA	1930	MOHAWK SW	COLUMBIA	AR	027	002184	OA	1981
HILLSBORO SOUTH	UNION	AR	139	323456	ONA	1954	MORELAND	POPE	AR	115	484999	N	1954
HOGG	UNION	AR	139	326743	OA	1979	MORO BAY	CALHOUN	AR	013	485650	O	1969
HOLLIS LAKE	CRAWFORD	AR	033	328324	N	1958	MT HOLLY	UNION	AR	139	490921	OA	1929
HOLLIS LAKE	SEBASTIAN	AR	131	328324	N	1958	MT HOLLY EAST	UNION	AR	139	002191	OA	1981
HOLLY SPRINGS CHURCH	MILLER	AR	091	002121	OA	1980	MT HOLLY NORTH	UNION	AR	139	490952	OA	1953
HOLMES CREEK	UNION	AR	139	329161	ON	1952	MT HOLLY WEST	COLUMBIA	AR	027	009109	O	1984
HOOKER BRANCH	MILLER	AR	091	331110	OA	1974	MT NEBO	YELL	AR	149	491014	N	1959
HORSEHEAD	COLUMBIA	AR	027	333222	OA	1952	MT PLEASANT	LAFAYETTE	AR	073	491107	O	1969
HORSEHEAD CREEK	COLUMBIA	AR	027	009788	OA	1985	MT VERNON	COLUMBIA	AR	027	491324	ONA	1976
HUNT	JOHNSON	AR	071	339392	N	1968	MT ZION	UNION	AR	139	491665	OA	1970
HUNTSVILLE	MADISON	AR	087	340353	N	1976	MT ZION EAST	UNION	AR	139	491696	OA	1982
HURRICANE CREEK	CRAWFORD	AR	033	340601	N	1981	MUD LAKE	CALHOUN	AR	013	492037	O	1959
IONE	LOGAN	AR	083	004410	N	1982	NATIONS CREEK	COLUMBIA	AR	027	002195	O	1977
IRMA	NEVADA	AR	099	348347	OA	1920	NATURAL DAM	CRAWFORD	AR	033	002196	N	1977
IRON	LAFAYETTE	AR	073	348378	O	1958	NEW HOPE	POPE	AR	115	504184	N	1961
IRONS	LAFAYETTE	AR	073	348382	O	1978	NEW LONDON	UNION	AR	139	504339	OA	1942
JENNINGS	COLUMBIA	AR	027	357618	OA	1974	NEW LONDON NORTH	UNION	AR	139	504370	O	1950
JERUSALEM	CONWAY	AR	029	358238	N	1956	NEWELL	UNION	AR	139	506137	O	1977
JERUSALEM EAST	CONWAY	AR	029	012881	N	1989	NICHOLS	NEVADA	AR	099	507556	O	1966
JETHRO	FRANKLIN	AR	047	358641	N	1955	NICK SPRINGS	UNION	AR	139	507897	OA	1940
JONESVILLE	MILLER	AR	091	363781	O	1957	NICK SPRINGS EAST	UNION	AR	139	507928	OA	1956
JUNCTION CITY	UNION	AR	139	366270	OA	1991	NICK SPRINGS WEST	UNION	AR	139	507959	OA	1950
KELLY BAYOU	MILLER	AR	091	372836	OA	1943	NORMAN LAKE	LAFAYETTE	AR	073	511863	O	1974
KEOUN CREEK	COLUMBIA	AR	027	006564	ONA	1982	NORPHLET	UNION	AR	139	512277	O	1956
KEOUN CREEK	LAFAYETTE	AR	073	006564	ONA	1982	OAK GROVE	POPE	AR	115	516721	N	1975
KERLIN	COLUMBIA	AR	027	376160	OA	1969	OBRIEN	UNION	AR	139	518767	O	1972
KIBLAH	LAFAYETTE	AR	073	377944	OA	1953	OGEMAW	OUACHITA	AR	103	520379	O	1967
KIBLAH	MILLER	AR	091	377944	OA	1953	OLD HICKORY	CONWAY	AR	029	522890	N	1958
KIBLER	CRAWFORD	AR	033	378006	N	1915	OLD UNION	UNION	AR	139	523324	O	1961
KIBLER-WILLIAMS	CRAWFORD	AR	033	378068	N	1957	OLIN FOREST	UNION	AR	139	523727	OA	1956
KILGORE LODGE	COLUMBIA	AR	027	378502	O	1958	OLIN FOREST NORTH	UNION	AR	139	523758	OA	1966
KNOXVILLE	JOHNSON	AR	071	384509	N	1958	OZARK	FRANKLIN	AR	047	532880	N	1929
KNOXVILLE	POPE	AR	115	384509	N	1958	OZONE	JOHNSON	AR	071	533283	N	1952
KRAUSSE HILL	MILLER	AR	091	013886	O	1989	PACE CITY	OUACHITA	AR	103	534594	OA	1946
KRESS CITY	LAFAYETTE	AR	073	387594	OA	1957	PACE CITY EAST	OUACHITA	AR	103	534625	O	1952
KRESS CITY EAST	LAFAYETTE	AR	073	387625	O	1959	PALM	LAFAYETTE	AR	073	536888	OA	1963
KRESS CITY SE	LAFAYETTE	AR	073	009616	OA	1983	PALM WEST	LAFAYETTE	AR	073	009110	O	1984
KRESS CITY SOUTH	LAFAYETTE	AR	073	387656	OA	1958	PARADISE	FRANKLIN	AR	047	539182	N	1961
KRESS CITY SW	LAFAYETTE	AR	073	010112	OA	1983	PARIS	LOGAN	AR	083	539833	N	1958
LAKE ERLING	LAFAYETTE	AR	073	396385	ONA	1960	PATMOS	HEMPSTEAD	AR	057	542220	O	1966
LAKE ERLING EAST	LAFAYETTE	AR	073	014651	O	1992	PATMOS NORTH	HEMPSTEAD	AR	057	004480	O	1982
LAKE ERLING SOUTH	LAFAYETTE	AR	073	009812	OA	1985	PAUP SPUR	MILLER	AR	091	543790	OA	1957
LAKE JUNE	LAFAYETTE	AR	073	396726	OA	1966	PEARSON	CLEBURNE	AR	023	004483	N	1981
LANGLEY	OUACHITA	AR	103	401221	OA	1967	PETER PENDER	FRANKLIN	AR	047	551978	N	1959
LAPILE	UNION	AR	139	401934	OA	1977	PIGEON HILL	BRADLEY	AR	011	555675	O	1955
LAPILE EAST	UNION	AR	139	015461	O	1995	PIGEON HILL	UNION	AR	139	555675	O	1955
LAVACA DEEP	SEBASTIAN	AR	131	404414	N	1929	PILL BRANCH	MILLER	AR	091	011546	O	1987
LAVACA SHALLOW	SEBASTIAN	AR	131	404445	N	1921	PINE RIDGE	LOGAN	AR	083	557101	N	1986
LAWSON	UNION	AR	139	405468	OA	1939	PINE TREE	COLUMBIA	AR	027	557256	OA	1949
LAWSON NORTH	UNION	AR	139	013002	OA	1988	PISGAH	COLUMBIA	AR	027	558279	OA	1977
LAWSON SOUTH (NEW)	UNION	AR	139	013003	O	1986	PLAINFIELD	COLUMBIA	AR	027	559318	OA	1957
LEE CREEK	CRAWFORD	AR	033	407538	N	1985	PLEASANT GROVE (NEW)	UNION	AR	139	560093	O	1961
LENZ	MILLER	AR	091	410297	O	1930	PLEASANT HILL	MILLER	AR	091	560217	OA	1974
LETONA	WHITE	AR	145	000868	N	1982	PLEASANT VALLEY	LAFAYETTE	AR	073	560651	O	1980
LEWISVILLE	LAFAYETTE	AR	073	412405	OA	1939	PLEASANT VALLEY SOUTH	LAFAYETTE	AR	073	560806	O	1990
LEWISVILLE NORTH	LAFAYETTE	AR	073	412436	OA	1953	POISON SPRINGS	OUACHITA	AR	103	563054	O	1963
LEWISVILLE OLD TOWN	LAFAYETTE	AR	073	412467	OA	1957	POSSUMTROT	FRANKLIN	AR	047	567735	N	1966
LEWISVILLE SOUTH	LAFAYETTE	AR	073	412498	OA	1983	PRAIRIE VIEW	LOGAN	AR	083	571130	N	1954
LEWISVILLE WEST	LAFAYETTE	AR	073	412529	OA	1946	PROMISED LAND CHURCH	MILLER	AR	091	010159	O	1985
LIBERTY CHURCH	LAFAYETTE	AR	073	413153	ONA	1976	PRUDHOE BAY SOUTH	LAFAYETTE	AR	073	014275	O	1988
LICK CREEK	BRADLEY	AR	011	413545	OA	1957	QUITMAN	CLEBURNE	AR	023	580414	N	1959
LICK CREEK	UNION	AR	139	413545	OA	1957	RAINBOW SOUTH	UNION	AR	139	583709	O	1956
LICK MOUNTAIN	CONWAY	AR	029	015303	N	1995	RAMSEY CREEK	UNION	AR	139	585166	O	1950
LINVILLE	JOHNSON	AR	071	416335	N	1952	RAWLS CREEK	LAFAYETTE	AR	073	587970	OA	1976
LISBON	UNION	AR	139	416831	OA	1925	RED ROCK	COLUMBIA	AR	027	591855	OA	1975
LISBON EAST	UNION	AR	139	416862	OA	1953	RENA	CRAWFORD	AR	033	000310	N	1997
LISBON NORTH	UNION	AR	139	416924	OA	1953	RHEA	WASHINGTON	AR	143	010162	N	1985
LISBON NW	UNION	AR	139	416955	OA	1957	RICH HOLLOW	WASHINGTON	AR	143	013923	N	1989
LISBON OLD	UNION	AR	139	416986	O	1925	RICHLAND CREEK	UNION	AR	139	599807	O	1971
LISBON WEST	UNION	AR	139	417110	O	1955	RILEY BRANCH	COLUMBIA	AR	027	601454	O	1977
LITTLE BODCAW	LAFAYETTE	AR	073	004436	O	1981	RITCHIE	UNION	AR	139	603403	OA	1963
LITTLE CHURCH	MILLER	AR	091	008209	OA	1983	RIVER BEND	UNION	AR	139</			

Field Name	County Name	State Sub	Co Code	Field Code	Field Disc Type Year	Field Name	County Name	State Sub	Co Code	Field Code	Field Disc Type Year
COMPTON LANDING SOUTH	COLUSA	CA10	011	156506	N 1976	JASMIN WEST	KERN	CA10	029	355362	O 1959
CONCEPTION OFFSHORE	OFFSHORE-STATE	CA05	990	156654	OA 1961	JERRY SLOUGH	KERN	CA10	029	358207	OA 1956
CONCORD	CONTRA COSTA	CA10	013	156902	N 1962	JESUS MARIA	SANTA BARBARA	CA50	083	358517	OA 1952
CONEJO	VENTURA	CA50	111	157522	OA 1892	KARNAK	SUTTER	CA10	101	369395	N 1976
CONWAY RANCH	YOLO	CA10	113	158752	N 1972	KERN BLUFF	KERN	CA10	029	376339	OA 1944
CORNING	TEHAMA	CA10	103	162141	N 1944	KERN FRONT	KERN	CA10	029	376370	OA 1925
CORNING SOUTH	TEHAMA	CA10	103	162172	N 1957	KERN RIVER	KERN	CA10	029	376401	ONA 1899
COTATI	SONOMA	CA10	097	009578	N 1983	KERN SUMNER	KERN	CA10	029	376494	OA 1961
COYOTE EAST	ORANGE	CA90	059	167473	OA 1917	KETTLEMAN CITY	KINGS	CA10	031	376769	OA 1971
COYOTE WEST	LOS ANGELES	CA90	037	167535	OA 1909	KETTLEMAN DOME MIDDLE	KINGS	CA10	031	376773	OA 1931
COYOTE WEST	ORANGE	CA90	059	167535	OA 1909	KETTLEMAN DOME NORTH	FRESNO	CA10	019	376804	OA 1928
CRISTIANITOS CREEK	ORANGE	CA90	059	170837	OA 1959	KETTLEMAN DOME NORTH	KINGS	CA10	031	376804	OA 1928
CROSSROADS	YOLO	CA10	113	172170	N 1976	KING CITY	MONTEREY	CA50	053	379370	OA 1959
CUARTA OFFSHORE	OFFSHORE-STATE	CA05	990	173860	ONA 1959	KING ISLAND	SAN JOAQUIN	CA10	077	011460	N 1985
CUYAMA CENTRAL	SANTA BARBARA	CA50	083	175968	OA 1951	KIRBY HILL	SOLANO	CA10	095	381385	N 1945
CUYAMA SOUTH	SANTA BARBARA	CA50	083	175999	ONA 1949	KIRBY HILL NORTH	SOLANO	CA10	095	381416	N 1953
CYMRIC	KERN	CA10	029	176271	ONA 1916	KIRK	COLUSA	CA10	011	381509	N 1960
DAVIS SE	SOLANO	CA10	095	182511	N 1965	KIRK	SUTTER	CA10	101	381509	N 1960
DAVIS SE	YOLO	CA10	113	182511	N 1965	KIRKWOOD	TEHAMA	CA10	103	381757	N 1958
DEER CREEK	TULARE	CA10	107	185542	O 1953	KNIGHTS LANDING	SUTTER	CA10	101	013143	N 1988
DEER CREEK NORTH	TULARE	CA10	107	185573	O 1961	KNIGHTS LANDING	YOLO	CA10	113	013143	N 1988
DEL VALLE	LOS ANGELES	CA50	037	186844	ONA 1940	KNIGHTSEN	CONTRA COSTA	CA10	013	004945	N 1980
DEL VALLE	VENTURA	CA50	111	186844	ONA 1940	KRAEMER	ORANGE	CA90	059	386757	OA 1918
DENVERTON	SOLANO	CA10	095	188890	N 1948	KRAEMER NE	ORANGE	CA90	059	004947	OA 1953
DENVERTON CREEK	SOLANO	CA10	095	188921	N 1966	KRAEMER WEST	ORANGE	CA90	059	004946	OA 1956
DEVILS DEN	KERN	CA10	029	189820	OA 1910	KREYENHAGEN	FRESNO	CA10	019	387718	O 1949
DIXON	SOLANO	CA10	095	193998	N 1963	LA GOLETA	SANTA BARBARA	CA50	083	391270	N 1932
DIXON EAST	SOLANO	CA10	095	194044	N 1979	LA HONDA	SAN MATEO	CA10	081	391456	OA 1956
DOMINGUEZ	LOS ANGELES	CA90	037	196580	OA 1923	LA MIRADA	LOS ANGELES	CA90	037	391735	OA 1945
DRY SLOUGH	YOLO	CA10	113	203799	N 1978	LAKESIDE	KERN	CA10	029	398741	OA 1959
DUDLEY RIDGE	KINGS	CA10	031	204641	N 1956	LAKESIDE SOUTH	KERN	CA10	029	398772	OA 1960
DUFOUR	YOLO	CA10	113	205024	N 1974	LANDSLIDE	KERN	CA10	029	009816	OA 1985
DUNNIGAN HILLS	YOLO	CA10	113	206935	N 1946	LAPWORTH	LOS ANGELES	CA90	037	004949	OA 1935
DURHAM	BUTTE	CA10	007	207493	N 1946	LARKIN WEST	GLENN	CA10	021	402399	N 1955
DRYER SLOUGH	CONTRA COSTA	CA10	013	208361	N 1963	LAS CIENEGAS	LOS ANGELES	CA90	037	402957	OA 1960
DYER CREEK	KERN	CA10	029	209059	O 1941	LAS LLAJAS	LOS ANGELES	CA50	037	403019	OA 1945
EAGLE REST	KERN	CA10	029	004887	OA 1981	LAS POSAS	VENTURA	CA50	111	403186	OA 1967
EAST ISLANDS	SAN JOAQUIN	CA10	077	004888	N 1981	LAS VARAS CANYON	SANTA BARBARA	CA50	083	403236	ONA 1958
EDISON	KERN	CA10	029	214090	OA 1934	LATHROP	SAN JOAQUIN	CA10	077	403433	N 1961
EDISON NE	KERN	CA10	029	004889	OA 1935	LATHROP SE	SAN JOAQUIN	CA10	077	403484	N 1967
EDNA	SAN LUIS OBISPO	CA50	079	214865	OA 1906	LAWNDALE	LOS ANGELES	CA90	037	405189	OA 1928
EL RIO	VENTURA	CA50	111	217462	OA 1958	LEFFINGWELL	LOS ANGELES	CA90	037	408375	OA 1946
EL SEGUNDO	LOS ANGELES	CA90	037	217493	ONA 1935	LIBERTY CUT	SOLANO	CA10	095	413173	N 1953
ELDORADO BEND	YOLO	CA10	113	014926	N 1990	LIBERTY ISLAND	SOLANO	CA10	095	413328	N 1960
ELIZABETH CANYON	LOS ANGELES	CA50	037	218919	OA 1952	LINDSEY SLOUGH	SOLANO	CA10	095	415777	N 1962
ELK HILLS	KERN	CA10	029	219322	ONA 1919	LITTLE BUTTE CREEK	GLENN	CA10	021	011487	N 1982
ELKHORN SLOUGH	SOLANO	CA10	095	015983	N 1993	LIVERMORE	ALAMEDA	CA10	001	420427	O 1967
ELWOOD	SANTA BARBARA	CA50	083	223135	OA 1928	LLANO SECO	BUTTE	CA10	007	421063	N 1954
ELWOOD	OFFSHORE-STATE	CA05	990	223135	OA 1935	LLANO SECO	GLENN	CA10	021	421063	N 1954
ELWOOD SOUTH OFFSHORE	OFFSHORE-STATE	CA05	990	223166	OA 1966	LODI	SAN JOAQUIN	CA10	077	422629	N 1943
ENGLISH COLONY	KERN	CA10	029	225460	OA 1963	LODI AIRPORT	SAN JOAQUIN	CA10	077	422632	N 1976
ESPERANZA	ORANGE	CA90	059	228258	OA 1956	LODI SE	SAN JOAQUIN	CA10	077	010520	N 1982
EUREKA CANYON	VENTURA	CA50	111	230025	OA 1882	LOMPOC	SANTA BARBARA	CA50	083	423838	OA 1903
EVERGLADE	SUTTER	CA10	101	015612	N 1994	LONE STAR	COLUSA	CA10	011	424799	N 1986
FAIRFIELD KNOLLS	YOLO	CA10	113	233754	N 1937	LONE TREE CREEK	SAN JOAQUIN	CA10	077	004951	N 1977
FILLMORE	VENTURA	CA50	111	240994	OA 1954	LONG BEACH	LOS ANGELES	CA90	037	425295	ONA 1921
FIVE POINTS	FRESNO	CA10	019	243164	OA 1966	LONG BEACH AIRPORT	LOS ANGELES	CA90	037	425301	ONA 1970
FLORIN	SACRAMENTO	CA10	067	246171	N 1977	LONG CANYON	VENTURA	CA50	111	425388	OA 1956
FOUR DEER	SANTA BARBARA	CA50	083	252465	OA 1947	LOPEZ CANYON	SAN LUIS OBISPO	CA50	079	427062	O 1963
FREEMONT	SACRAMENTO	CA10	067	257162	N 1952	LOS ALAMOS	SANTA BARBARA	CA50	083	427611	OA 1972
FREMONT LANDING	SUTTER	CA10	101	257007	N 1976	LOS ANGELES CITY	LOS ANGELES	CA90	037	427651	OA 1892
FREMONT LANDING	YOLO	CA10	113	257007	N 1976	LOS ANGELES DOWNTOWN	LOS ANGELES	CA90	037	427682	ONA 1964
FRENCH CAMP	SAN JOAQUIN	CA10	077	257689	N 1967	LOS ANGELES EAST	LOS ANGELES	CA90	037	427713	OA 1946
FRUITVALE	KERN	CA10	029	259146	OA 1928	LOS LOBOS	KERN	CA10	029	427837	ONA 1952
GAFFEY	LOS ANGELES	CA90	037	262674	OA 1955	LOS MEDANOS	CONTRA COSTA	CA10	013	427868	N 1958
GALT	SAN JOAQUIN	CA10	077	263759	N 1943	LOS PADRES	KERN	CA10	029	004952	OA 1980
GARRISON CITY GAS	KERN	CA10	029	266549	N 1959	LOST HILLS	KERN	CA10	029	428333	OA 1910
GAVIOTA	SANTA BARBARA	CA50	083	267944	N 1960	LOST HILLS NW	KERN	CA10	029	004953	OA 1953
GAVIOTA OFFSHORE	OFFSHORE-STATE	CA05	990	267975	N 1960	LYNCH CANYON	MONTEREY	CA50	053	435806	OA 1962
GILL RANCH	FRESNO	CA10	019	272572	ONA 1943	LYON CANYON	LOS ANGELES	CA50	037	436302	OA 1969
GILL RANCH	MADERA	CA10	039	272572	N 1943	MADISON	YOLO	CA10	113	439969	N 1937
GLEN ANNIE	SANTA BARBARA	CA50	083	275564	N 1958	MAHALA	RIVERSIDE	CA90	065	441271	OA 1920
GOLETA	SANTA BARBARA	CA50	083	279238	OA 1927	MAHALA	SAN BERNARDINO	CA90	071	441271	OA 1920
GONYER ANTICLINE	KERN	CA10	029	279579	OA 1956	MAINE PRAIRIE	SOLANO	CA10	095	441581	N 1945
GOOSLOO	KERN	CA10	029	280881	OA 1952	MALTON-BLACK BUTTE	GLENN	CA10	021	442705	N 1964
GRAND ISLAND	SACRAMENTO	CA10	067	284448	N 1960	MALTON-BLACK BUTTE	TEHAMA	CA10	103	442705	N 1964
GRAPEVINE TEJON	KERN	CA10	029	285806	OA 1970	MCCLUNG	KERN	CA10	029	457678	OA 1943
GRAYS BEND	SUTTER	CA10	101	004920	N 1980	MCCOOL RANCH	MONTEREY	CA50	053	458236	O 1964
GRAYS BEND	YOLO	CA10	113	004920	N 1980	MCDONALD ANTICLINE	KERN	CA10	029	459228	OA 1945
GREELEY	KERN	CA10	029	287810	OA 1936	MCDONALD ISLAND	SAN JOAQUIN	CA10	077	459290	N 1936
GREENS LAKE	YOLO	CA10	113	289329	N 1969	MCKITTRICK	KERN	CA10	029	461646	ONA 1887
GREENWOOD	GLENN	CA10	021	289918	N 1977	MCMULLIN RANCH	SAN JOAQUIN	CA10	077	017461	N 1960
GREENWOOD SOUTH	GLENN	CA10	021	290166	N 1977	MERRILL AVENUE	FRESNO	CA10	019	013712	N 1989
GRIMES	COLUSA	CA10	011	291592	N 1960	MERRILL AVENUE SE	FRESNO	CA10	019	017157	N 1992
GRIMES	SUTTER	CA10	101	291592	N 1960	MERRITT	YOLO	CA10	113	469057	N 1974
GRIMES WEST	COLUSA	CA10	011	291623	N 1960	MERRITT ISLAND	SACRAMENTO	CA10	067	469063	N 1966
GUADALUPE	SAN LUIS OBISPO	CA50	079	293530	OA 1948	MERRITT ISLAND	YOLO	CA10	113	469063	N 1966
GUADALUPE	SANTA BARBARA	CA50	083	293530	OA 1948	MESA	SANTA BARBARA	CA50	083	469559	OA 1929
GUIJARRAL HILLS	FRESNO	CA10	019	294119	OA 1948	MIDWAY-SUNSET	KERN	CA10	029	473024	OA 1901
HALF MOON BAY	SAN MATEO	CA10	081	299631	OA 1886	MIDWAY-SUNSET	SAN LUIS OBISPO	CA50	079	473024	OA 1901
HANFORD	KINGS	CA10	031	302948	OA 1950	MILLAR	SOLANO	CA10	095	474450	N 1944
HARLAN RANCH	YOLO	CA10	113	004936	N 1980	MILLAR	YOLO	CA10	113	474450	N 1946
HARRIS CANYON NW	SANTA BARBARA	CA50	083	009611	O 1983	MINT ROAD	MERCED	CA10	047	015404	N 1995
HARTE	SAN JOAQUIN	CA10	077	308512	N 1975	MISSION	LOS ANGELES	CA50	037	478449	OA 1953
HARVESTER	KINGS	CA10	031	308962	N 1950	MOFFAT RANCH	MADERA	CA10	039	480690	N 1943
HASLEY CANYON	LOS ANGELES	CA50	037	309427	OA 1945	MOLINO OFFSHORE	OFFSHORE-STATE	CA05	990	48115	

CALIFORNIA

Field Name	County Name	State Sub	Co Code	Field Code	Field Disc Type Year	Field Name	County Name	State Sub	Co Code	Field Code	Field Disc Type Year
NEWHALL-POTRERO	LOS ANGELES	CA50	037	506168	OA 1937	SCHOHR RANCH	BUTTE	CA10	007	638833	N 1957
NEWPORT	ORANGE	CA90	059	506540	OA 1925	SEAL BEACH	LOS ANGELES	CA90	037	641383	ONA 1924
NEWPORT WEST	ORANGE	CA90	059	506695	ONA 1923	SEAL BEACH	ORANGE	CA90	059	641383	ONA 1924
NEWPORT WEST OFFSHORE	OFFSHORE-STATE	CA05	990	506726	OA 1953	SEMITROPIC	KERN	CA10	029	644235	ONA 1935
NICOLAUS	SUTTER	CA10	101	508114	N 1961	SEMITROPIC NW	KERN	CA10	029	644266	N 1961
OAK CANYON	LOS ANGELES	CA50	037	516659	OA 1941	SEPE	VENTURA	CA50	111	004976	OA 1869
OAK PARK	VENTURA	CA50	111	516969	OA 1969	SEVENTH STANDARD	KERN	CA10	029	645630	OA 1966
OAKLEY	CONTRA COSTA	CA10	013	517682	N 1962	SHAFTER	KERN	CA10	029	646979	OA 1941
OAKLEY SOUTH	CONTRA COSTA	CA10	013	517756	N 1972	SHAFTER NORTH	KERN	CA10	029	011583	OA 1983
OAKRIDGE	VENTURA	CA50	111	517930	OA 1952	SHAFTER SE	KERN	CA10	029	004978	N 1954
OAKVIEW	VENTURA	CA50	111	517155	O 1955	SHALE FLATS	KERN	CA10	029	647227	N 1960
OAT MOUNTAIN	LOS ANGELES	CA50	037	518395	OA 1946	SHALE POINT	KERN	CA10	029	647258	N 1956
OIL CREEK	SAN MATEO	CA10	081	520875	OA 1955	SHERMAN	LOS ANGELES	CA90	037	651257	OA 1965
OJAI	VENTURA	CA50	111	521154	OA 1885	SHERMAN ISLAND	CONTRA COSTA	CA10	013	651350	N 1970
OLIVE	ORANGE	CA90	059	523789	OA 1953	SHERMAN ISLAND	SACRAMENTO	CA10	067	651350	N 1965
ORCUTT	SANTA BARBARA	CA50	083	527517	OA 1901	SHERMAN ISLAND	SOLANO	CA10	095	651350	N 1970
ORD BEND	GLENN	CA10	021	527579	N 1943	SHIELLS CANYON	VENTURA	CA50	111	652032	OA 1911
ORLAND	GLENN	CA10	021	528168	N 1975	SIMI	VENTURA	CA50	111	656837	ONA 1912
OXNARD	VENTURA	CA50	111	532725	OA 1937	SISQUOC RANCH	SANTA BARBARA	CA50	083	004979	O 1980
PACOIMA	LOS ANGELES	CA50	037	523779	ONA 1974	SNODGRASS SLOUGH	SACRAMENTO	CA10	067	010473	N 1990
PALOMA	KERN	CA10	029	537446	ONA 1934	SOMIS	VENTURA	CA50	111	665463	OA 1955
PARIS VALLEY	MONTEREY	CA50	053	541073	O 1948	SOUTH MOUNTAIN	VENTURA	CA50	111	666734	OA 1916
PEACE VALLEY	SUTTER	CA10	101	545615	N 1977	STEGEMAN	COLUSA	CA10	011	679103	N 1976
PERKINS LAKE	BUTTE	CA10	007	550397	N 1955	STOCKDALE	KERN	CA10	029	681258	OA 1962
PETALUMA	SONOMA	CA10	097	551916	ONA 1948	STOCKTON	SAN JOAQUIN	CA10	077	681568	N 1983
PETROLIA	HUMBOLDT	CA10	023	552607	OA 1953	STONE LAKE	SACRAMENTO	CA10	067	681992	N 1974
PIERCE ROAD	SUTTER	CA10	101	013538	N 1987	STRAND	KERN	CA10	029	683614	ONA 1939
PIÑOLE POINT	CONTRA COSTA	CA10	013	557783	OA 1969	SUGARFIELD	YOLO	CA10	113	686915	N 1976
PIONEER	KERN	CA10	029	557938	OA 1959	SUISUN BAY	SOLANO	CA10	095	687148	N 1944
PIRU	VENTURA	CA50	111	558248	OA 1897	SUMMERLAND	SANTA BARBARA	CA50	083	688109	ONA 1894
PIRU CREEK	VENTURA	CA50	111	004956	OA 1956	SUMMERLAND OFFSHORE	OFFSHORE-STATE	CA05	990	688171	OA 1958
PLACERITA	LOS ANGELES	CA50	037	559225	OA 1920	SUNSET BEACH	ORANGE	CA90	059	690124	OA 1954
PLAYA DEL REY	LOS ANGELES	CA90	037	559845	ONA 1929	SUTTER BUTTES	SUTTER	CA10	101	691240	N 1933
PLEASANT CREEK	YOLO	CA10	113	559938	N 1948	SUTTER CITY	SUTTER	CA10	101	004980	N 1952
PLEASANT VALLEY	FRESNO	CA10	019	560651	OA 1943	SUTTER CITY MAIN AREA	SUTTER	CA10	101	691271	N 1952
PLEITO	KERN	CA10	029	561147	OA 1951	SUTTER CITY SOUTH	SUTTER	CA10	101	691302	N 1961
POINT CONCEPTION	SANTA BARBARA	CA50	083	562744	OA 1965	SYCAMORE	COLUSA	CA10	011	693302	N 1956
POINT CONCEPTION	OFFSHORE-STATE	CA05	990	562744	OA 1965	SYCAMORE	SUTTER	CA10	101	693302	N 1956
POPPY RIDGE	SACRAMENTO	CA10	067	565906	N 1962	SYCAMORE SLOUGH	YOLO	CA10	113	693395	N 1953
POSO CREEK	KERN	CA10	029	567487	OA 1929	TABLE BLUFF	HUMBOLDT	CA10	023	695419	N 1960
POTRERO	LOS ANGELES	CA90	037	568417	OA 1928	TALBERT	ORANGE	CA90	059	696349	OA 1947
POTRERO HILLS	SOLANO	CA10	095	568448	N 1938	TAPIA	LOS ANGELES	CA50	037	697496	OA 1957
PRADO-CORONA	RIVERSIDE	CA90	065	569859	ONA 1966	TAPO CANYON SOUTH	VENTURA	CA50	111	697558	OA 1950
PRINCETON	COLUSA	CA10	011	572742	N 1953	TAPO NORTH	VENTURA	CA50	111	004981	OA 1882
PRINCETON	GLENN	CA10	021	572742	N 1953	TAPO RIDGE	VENTURA	CA50	111	697569	OA 1974
PUTAH SINK	YOLO	CA10	113	575618	N 1973	TAYLOR CANYON	SAN LUIS OBISPO	CA50	079	698581	OA 1950
PYRAMID HILLS	KINGS	CA10	031	576463	OA 1940	TEJON	KERN	CA10	029	006467	OA 1935
QUINADO CANYON	MONTEREY	CA50	053	579763	OA 1963	TEJON FLATS	KERN	CA10	029	700302	OA 1953
RAILROAD GAP	KERN	CA10	029	583399	OA 1964	TEJON HILLS	KERN	CA10	029	700364	OA 1948
RAISIN CITY	FRESNO	CA10	019	584081	OA 1941	TEJON NORTH	KERN	CA10	029	700395	OA 1956
RAMONA	LOS ANGELES	CA50	037	584980	OA 1943	TEMBLOR EAST	KERN	CA10	029	004982	OA 1953
RAMONA	VENTURA	CA50	111	584980	OA 1943	TEMBLOR HILLS	KERN	CA10	029	700689	OA 1976
RAMONA NORTH	LOS ANGELES	CA50	037	004960	OA 1946	TEMBLOR RANCH	KERN	CA10	029	700705	O 1900
RANCHO CAPAY	GLENN	CA10	021	585724	N 1959	TEMESCAL	VENTURA	CA50	111	700767	OA 1924
RED BANK CREEK	TEHAMA	CA10	103	589871	N 1964	TEN SECTION	KERN	CA10	029	701139	ONA 1936
REFUGIO COVE	SANTA BARBARA	CA50	083	593994	ONA 1946	TERRA BELLA	TULARE	CA10	107	701883	O 1930
RICE CREEK	TEHAMA	CA10	103	598567	N 1963	THORNTON	SACRAMENTO	CA10	067	705805	N 1943
RICE CREEK EAST	TEHAMA	CA10	103	004972	N 1978	THORNTON	SAN JOAQUIN	CA10	077	705805	N 1943
RICHFIELD	ORANGE	CA90	059	599559	OA 1919	THORNTON W-WALNUT GROVE	SACRAMENTO	CA10	067	705867	N 1956
RINCON	VENTURA	CA50	111	601698	OA 1927	THORNTON W-WALNUT GROVE	SAN JOAQUIN	CA10	077	705867	N 1956
RINCON	OFFSHORE-STATE	CA05	990	601698	OA 1927	TIMBER CANYON	VENTURA	CA50	111	708471	OA 1901
RINCON CREEK	VENTURA	CA50	111	008611	OA 1982	TISDALE	SUTTER	CA10	101	709618	N 1961
RIO BRAVO	KERN	CA10	029	602504	ONA 1937	TODHUNTERS LAKE	SOLANO	CA10	095	710836	N 1967
RIO JESUS	YOLO	CA10	113	602578	N 1972	TODHUNTERS LAKE	YOLO	CA10	113	710836	N 1967
RIO VIEJO	KERN	CA10	029	602624	OA 1975	TOMPKINS HILL	HUMBOLDT	CA10	023	712634	ON 1937
RIO VISTA	CONTRA COSTA	CA10	013	602628	N 1936	TORRANCE	LOS ANGELES	CA90	037	713843	OA 1922
RIO VISTA	SACRAMENTO	CA10	067	602628	N 1936	TORRANCE	OFFSHORE-STATE	CA05	990	713843	OA 1922
RIO VISTA	SOLANO	CA10	095	602628	N 1936	TORREY CANYON	VENTURA	CA50	111	713905	OA 1894
RIVER BREAK	CONTRA COSTA	CA10	013	603775	N 1964	TRACY	SAN JOAQUIN	CA10	077	715006	N 1935
RIVER ISLAND	SACRAMENTO	CA10	067	603806	N 1950	TRACY WEST	SAN JOAQUIN	CA10	077	016396	N 1997
RIVER ISLAND	SAN JOAQUIN	CA10	077	603806	N 1950	TREMONT	SOLANO	CA10	095	716525	N 1974
RIVERDALE	FRESNO	CA10	019	603868	OA 1941	TRICO	KERN	CA10	029	717362	N 1934
ROBBINS	SUTTER	CA10	101	605551	N 1979	TRICO	KINGS	CA10	031	717362	N 1934
ROBERTS ISLAND	SAN JOAQUIN	CA10	077	605923	N 1942	TRICO	TULARE	CA10	107	717362	N 1934
ROSE	KERN	CA10	029	613146	O 2000	TRICO NW	KINGS	CA10	031	717393	N 1944
ROSECRANS	LOS ANGELES	CA90	037	613456	ONA 1924	TULARE LAKE	KINGS	CA10	031	006070	OA 1981
ROSECRANS EAST	LOS ANGELES	CA90	037	004973	OA 1959	TURK ANTICLINE	FRESNO	CA10	019	721183	OA 1940
ROSECRANS SOUTH	LOS ANGELES	CA90	037	613487	OA 1940	TURNBULL	LOS ANGELES	CA90	037	722144	OA 1941
ROSEDALE	KERN	CA10	029	613518	OA 1951	UNION AVENUE	KERN	CA10	029	727642	OA 1941
ROSEDALE RANCH	KERN	CA10	029	613611	OA 1945	UNION ISLAND	SAN JOAQUIN	CA10	077	727992	N 1972
ROUND MOUNTAIN	KERN	CA10	029	615688	OA 1927	UNION STATION	LOS ANGELES	CA90	037	728355	OA 1967
ROWLAND	LOS ANGELES	CA90	037	616773	OA 1931	VALLECITOS	SAN BENITO	CA10	069	732418	OA 1955
RUSSELL RANCH	SAN LUIS OBISPO	CA50	079	620099	OA 1948	VALPREDO	KERN	CA10	029	732976	OA 1961
RUSSELL RANCH	SANTA BARBARA	CA50	083	620099	OA 1948	VAN NESS SLOUGH	FRESNO	CA10	019	013167	OA 1988
RYER ISLAND	SOLANO	CA10	095	621518	N 1967	VAN SICKLE ISLAND	SOLANO	CA10	095	733472	N 1968
RYER ISLAND	OFFSHORE-STATE	CA05	990	621518	N 1967	VENICE BEACH	LOS ANGELES	CA90	037	735883	OA 1966
SACRAMENTO AIRPORT	SACRAMENTO	CA10	067	623465	N 1973	VENICE BEACH	OFFSHORE-STATE	CA05	990	735883	OA 1966
SACRAMENTO AIRPORT	SUTTER	CA10	101	623465	N 1973	VENTURA	VENTURA	CA50	111	735945	OA 1916
SACRAMENTO AIRPORT	YOLO	CA10	113	623465	N 1973	VERNALIS	SAN JOAQUIN	CA10	077	736565	N 1941
SACRAMENTO BYPASS	YOLO	CA10	113	623480	N 1961	VERNALIS	STANISLAUS	CA10	099	736565	N 1941
SALT LAKE	LOS ANGELES	CA90	037	626735	OA 1902	VERNALIS SW	SAN JOAQUIN	CA10	077	736596	ONA 1959
SALT LAKE SOUTH	LOS ANGELES	CA90	037	626766	OA 1970	VERONA	SUTTER	CA10	101	005740	N 1979
SAN ARDO	MONTEREY	CA50	053	628037	OA 1947	WALKER CREEK	GLENN	CA10	021	745807	N 1977
SAN CLEMENTE	ORANGE	CA90	059	628223	OA 1954	WALNUT	LOS ANGELES	CA90	037	746551	OA 1948
SAN EMIDIO NOSE	KERN	CA10	029	628440	OA 1958	WASCO	KERN	CA10	029	749930	OA 1937
SAN EMIGDIO	KERN	CA10	029	628471	O 1948	WAYSIDE CANYON	LOS ANGELES	CA50	037	753278	OA 1962
SAN EMIGDIO CREEK	KERN	CA10	029	628502	OA 1967	WELCOME VALLEY	KERN	CA10	029	756495	O 1952
SAN JOAQUIN	FRESNO	CA10	019	628657	OA 1947	WEST BUTTE	SUTTER	CA10	101	003709	N 1961
SAN JOAQUIN NW	FRESNO	CA10	019	628688	N 1965	WEST MOUNTAIN	VENTURA	CA50	111	759905	OA 1945
SAN MIGUELITO	VENTURA	CA50	111	628998	OA 1931	WESTHAVEN	FRESNO	CA10	019	005759	OA 1961
SAN VICENTE	LOS ANGELES	CA90	037	629319	OA 1968	WHEELER RIDGE	KERN	CA10	029	762866	OA 1922
SAND MOUND SLOUGH	CONTRA COSTA	CA10	013	004974	N 1981	WHITE WOLF	KERN	CA10	029	765005	O 1960
SANSINENA	LOS ANGELES	CA90	037	632284	OA 1898	WHITTIER	LOS ANGELES	CA90	037	766462	OA 1898
SANTA CLARA AVENUE	VENTURA	CA50	111	632611	OA 1972	WHITTIER HEIGHTS NORTH	LOS ANGELES	CA90	037	766524	OA 1944
SANTA FE SPRINGS	LOS ANGELES	CA90	037	632873	ONA 1919	WILD GOOSE	BUTTE	CA10	007	768136	N 1951
SANTA MARIA VALLEY	SANTA BARBARA	CA50	083	632935	OA 1934	WILD GOOSE	COLUSA	CA10	011	768136	N 1951
SANTA PAULA	VENTURA	CA50	111	004975	OA 1861	WILEY CANYON	LOS ANGELES	CA90	037	768849	OA 1887
SANTA SUSANA	VENTURA	CA50	111	633121	OA 1963	WILLIAMS	COLUSA	CA10			

Field Name	County Name	State Sub	Co Code	Field Code	Field Type	Field Disc Year	Field Name	County Name	State Sub	Co Code	Field Code	Field Type	Field Disc Year
WILSON CREEK	GLENN	CA10	021	771949	N	1985	BEAR RIVER	ROUTT	CO	107	048850	ONA	1975
WINCHESTER LAKE	YOLO	CA10	113	772614	N	1973	BEAVER BEND	ADAMS	CO	001	005411	N	1981
WINTERS	SOLANO	CA10	095	774305	N	1946	BEAVER CREEK	WASHINGTON	CO	121	049790	OA	1985
WINTERS	YOLO	CA10	113	774305	N	1946	BECKER	WASHINGTON	CO	121	050813	OA	1957
WOODLAND	YOLO	CA10	113	777507	N	1962	BEDROLL	WASHINGTON	CO	121	014189	O	1991
YORBA LINDA	ORANGE	CA90	059	787459	OA	1937	BEE LAKE	LARIMER	CO	069	005412	O	1980
YOWLUMNE	KERN	CA10	029	788586	ONA	1974	BEECHER ISLAND	YUMA	CO	125	051789	N	1919
ZACA	SANTA BARBARA	CA50	083	790074	OA	1942	BEESON	KIT CARSON	CO	063	052022	O	1994
ZAMORA	YOLO	CA10	113	790198	N	1967	BELL ROCK	MOFFAT	CO	081	053379	N	1930
ZAMORA NORTH	YOLO	CA10	113	010654	N	1981	BELLE	WASHINGTON	CO	121	053541	OA	1969
COLORADO							BELLYACHE	CHEYENNE	CO	017	009518	O	1983
AARON DRAW	MORGAN	CO	087	014179	O	1992	BENNETT	ADAMS	CO	001	055990	OA	1970
ABARR	WASHINGTON	CO	121	000112	N	1979	BENTS FORT	BENT	CO	011	056765	N	1955
ABBOTT	WASHINGTON	CO	121	001466	OA	1952	BERRY PATCH	PROWERS	CO	099	005414	N	1980
ABBOTT NORTH	WASHINGTON	CO	121	001528	O	1955	BERTHOUD	LARIMER	CO	069	058470	ON	1927
ABLE	WASHINGTON	CO	121	002117	O	1966	BERYL	ADAMS	CO	001	058532	ON	1960
ABUNDANCE	WELD	CO	123	015599	O	1995	BETA	BENT	CO	011	058811	N	1961
ACME	WASHINGTON	CO	121	002675	O	1984	BETA	PROWERS	CO	099	058811	N	1961
ACROBAT	WELD	CO	123	006991	OA	1981	BIG BEAVER	WASHINGTON	CO	121	060912	OA	1954
ADENA	MORGAN	CO	087	004194	ONA	1953	BIG BEND	ADAMS	CO	001	060943	ONA	1975
ADENA SOUTH	MORGAN	CO	087	004256	ONA	1954	BIG BULCH	MOFFAT	CO	081	061718	N	1960
ADOBE	LOGAN	CO	075	004287	ON	1953	BIG GULCH	MOFFAT	CO	081	061718	N	1960
AGATE	WASHINGTON	CO	121	004876	OA	1956	BIG HOLE	MOFFAT	CO	081	061935	N	1968
AIRPORT	CHEYENNE	CO	017	005868	O	1977	BIG HOLE NORTH	MOFFAT	CO	081	016244	N	1994
AKRON	WASHINGTON	CO	121	006209	N	1952	BIG RIDGE	RIO BLANCO	CO	103	005415	N	1982
AKRON EAST	WASHINGTON	CO	121	006240	OA	1955	BIG SANDY	LOGAN	CO	075	063516	ONA	1953
ALAMO	LINCOLN	CO	073	006736	OA	1985	BIJOU	MORGAN	CO	087	064136	ONA	1957
ALKALI GULCH	LA PLATA	CO	067	010704	ON	1957	BIJOU SOUTH	MORGAN	CO	087	064198	N	1962
ALKALI GULCH WEST	LA PLATA	CO	067	003754	N	1981	BIJOU WEST	MORGAN	CO	087	064229	ON	1958
ALKALI LAKE	JACKSON	CO	057	006997	O	1982	BINGO	LOGAN	CO	075	010292	O	1984
ALLEN	MORGAN	CO	087	011076	ON	1955	BIRD HAVEN	WELD	CO	123	016247	O	1997
ALPHA	LOGAN	CO	075	012936	N	1968	BIRDSEED	MORGAN	CO	087	013573	OA	1989
AMBER	LOGAN	CO	075	015292	ON	1956	BISON	WASHINGTON	CO	121	066430	OA	1960
AMBER SOUTH	LOGAN	CO	075	015447	N	1959	BLACK CANYON	DELTA	CO	029	067996	N	1917
AMBUSH	ADAMS	CO	001	015640	ONA	1973	BLACK GOLD	LOGAN	CO	075	011910	O	1986
AMBUSH	DENVER	CO	031	015640	ONA	1973	BLACK HOLLOW	WELD	CO	123	068368	OA	1953
AMERICAN	KIOWA	CO	061	015814	O	1983	BLACK HOLLOW NW	WELD	CO	123	009689	O	1983
ANASAZI	MONTEZUMA	CO	083	013809	N	1990	BLACK JACK	ARAPAHOE	CO	005	068399	OA	1967
ANDYS MESA	SAN MIGUEL	CO	113	018206	N	1967	BLACK KETTLE	KIOWA	CO	061	005416	OA	1969
ANTELOPE	WELD	CO	123	020097	O	1957	BLACK MOUNTAIN	MOFFAT	CO	081	068461	N	1978
ANTELOPE FLATS	ADAMS	CO	001	013810	O	1990	BLADE	WASHINGTON	CO	121	069949	OA	1962
ANTLER	ARAPAHOE	CO	005	021151	ON	1973	BLEDSE RANCH	CHEYENNE	CO	017	005417	ONA	1983
ANTON	WASHINGTON	CO	121	021244	O	1958	BLIZZARD	YUMA	CO	125	071823	N	1978
ANVIL	WELD	CO	123	021631	ON	1982	BLOOD SPRING	LOGAN	CO	075	014197	O	1991
APACHE CANYON	LAS ANIMAS	CO	071	013811	N	1989	BLUE CLOUD	RIO BLANCO	CO	103	075017	N	1974
APEX	WASHINGTON	CO	121	022151	O	1968	BLUE GRAVEL	MOFFAT	CO	081	075219	N	1968
APOLLO	ADAMS	CO	001	022244	OA	1964	BLUE SKY	MOFFAT	CO	081	016183	N	1996
APOLLO	WASHINGTON	CO	121	022244	OA	1964	BLUEBELL	WELD	CO	123	075994	OA	1975
APPALOOSA	WASHINGTON	CO	121	005404	O	1980	BLUEBELL SOUTH	WELD	CO	123	011914	O	1986
ARAPAHOE	CHEYENNE	CO	017	002569	ONA	1977	BLUEBIRD	ELBERT	CO	039	008055	O	1985
ARAPAHOE EAST	CHEYENNE	CO	017	012453	O	1987	BLUEBIRD	LINCOLN	CO	073	008055	O	1985
ARBOR	MORGAN	CO	087	023058	OA	1985	BLUEJAY	WASHINGTON	CO	121	075452	OA	1974
ARCHER	CHEYENNE	CO	017	023399	O	1981	BOBCAT	WASHINGTON	CO	121	077405	OA	1954
ARFORD	LOGAN	CO	075	024050	OA	1951	BOBCAT WEST	WASHINGTON	CO	121	077436	OA	1956
ARISTOCRAT	WELD	CO	123	024280	ONA	1978	BOLERO	LINCOLN	CO	073	009693	OA	1984
ARISTOCRAT NE	WELD	CO	123	013812	N	1990	BOMBING RANGE	ARAPAHOE	CO	005	079389	N	1971
ARMADILLO	KIOWA	CO	061	014185	O	1991	BONANZA	LOGAN	CO	075	079668	ON	1964
ARMEL	YUMA	CO	125	024875	N	1977	BONANZA NORTH	LOGAN	CO	075	013543	OA	1989
ARMSTRONG	LOGAN	CO	075	025042	ON	1950	BONEYARD	ADAMS	CO	001	010676	OA	1984
ARRIBA	LINCOLN	CO	073	026344	O	1983	BONHAM	LOGAN	CO	075	080040	O	1953
ARROW	WASHINGTON	CO	121	026530	N	1959	BONITO	LOGAN	CO	075	080117	N	1963
ARROWHEAD	KIOWA	CO	061	026561	O	1992	BONNY	YUMA	CO	125	005419	N	1978
ARROYO	ADAMS	CO	001	026592	OA	1980	BOOM	WASHINGTON	CO	121	010891	OA	1985
ASBURY CREEK	MESA	CO	077	027088	N	1949	BOONDOCKS	RIO BLANCO	CO	103	002003	N	1977
ASHLEY	MORGAN	CO	087	027894	O	1955	BOOT HILL	MORGAN	CO	087	002004	O	1954
ASTRONAUT	KIOWA	CO	061	028870	OA	1977	BOOTJACK	ADAMS	CO	001	081509	ON	1973
ATWOOD	LOGAN	CO	075	030002	OA	1951	BORDER	WELD	CO	123	081838	ONA	1959
ATWOOD EAST	LOGAN	CO	075	030033	ON	1954	BORES	WELD	CO	123	013194	OA	1988
AULT	WELD	CO	123	009676	O	1985	BOULDER	BOULDER	CO	013	083109	O	1901
AZTEC WASH	MONTEZUMA	CO	083	032862	OA	1961	BOULDER VALLEY	BOULDER	CO	013	000101	ONA	1979
AZTECAN	KIOWA	CO	061	000257	N	1998	BOUNTY	WELD	CO	123	083357	OA	1963
AZURE	WASHINGTON	CO	121	032893	OA	1957	BOW	MORGAN	CO	087	083760	ONA	1959
AZURE EAST	WASHINGTON	CO	121	032924	OA	1965	BOWL	LOGAN	CO	075	010298	O	1985
BABY DOE	MORGAN	CO	087	016238	O	1997	BOWSTRING	MORGAN	CO	087	084783	O	1971
BACON LAKE	LARIMER	CO	069	005406	O	1982	BOX ELDER CREEK	ADAMS	CO	001	084940	N	1974
BADGER CREEK	ADAMS	CO	001	034545	OA	1953	BOX ELDER CREEK	DENVER	CO	031	084940	N	1974
BADGER CREEK WEST	ADAMS	CO	001	034607	O	1953	BOXER	MORGAN	CO	087	085217	ON	1965
BAKER	WASHINGTON	CO	121	035847	O	1985	BOYERO	LINCOLN	CO	073	005420	O	1981
BALDY CREEK	GARFIELD	CO	045	036126	N	1959	BRACEWELL	WELD	CO	123	003779	ONA	1981
BANDANA	WELD	CO	123	013817	O	1990	BRADBURY	ELBERT	CO	039	086752	O	1955
BANNER	ADAMS	CO	001	037986	N	1974	BRAID	WASHINGTON	CO	121	088040	O	1977
BANNER LAKES	ADAMS	CO	001	005407	ONA	1981	BRANDING IRON	LOGAN	CO	075	014200	O	1991
BANNER LAKES	WELD	CO	123	005407	ONA	1981	BRANDON	KIOWA	CO	061	088705	ONA	1959
BANTA RIDGE	RIO BLANCO	CO	103	038252	N	1972	BRAVE	ARAPAHOE	CO	005	089511	OA	1981
BAR X	MESA	CO	077	038420	N	1953	BRAVO	LOGAN	CO	075	089542	O	1962
BARBWIRE	WELD	CO	123	005408	ONA	1982	BRIDLE	GARFIELD	CO	045	091788	N	1976
BAREFOOT	WASHINGTON	CO	121	039133	OA	1963	BRIDLE	MESA	CO	077	091788	N	1976
BARKER DOME	LA PLATA	CO	067	039319	N	1945	BRIGGSDALE	WELD	CO	123	013827	N	1990
BARREL RANCH	ADAMS	CO	001	014523	OA	1992	BRISTLE	MORGAN	CO	087	009539	O	1981
BARREL SPRINGS	PROWERS	CO	099	040404	N	1958	BRITANNIA	ADAMS	CO	001	005422	OA	1980
BARREL SPRINGS NORTH	PROWERS	CO	099	005409	N	1981	BRITNEY	MORGAN	CO	087	011920	OA	1986
BARROW	WASHINGTON	CO	121	040776	O	1956	BROKEN BOW	CHEYENNE	CO	017	093617	O	1977
BASE LINE	ADAMS	CO	001	005410	OA	1980	BROKEN FORK	WASHINGTON	CO	121	005423	O	1983
BASE LINE	WELD	CO	123	005410	OA	1980	BROKER	MORGAN	CO	087	008854	N	1984
BASSET	MORGAN	CO	087	008853	OA	1984	BROMLEY	ADAMS	CO	001	005425	OA	1980
BATTLE CANYON	WELD	CO	123	043659	OA	1953	BRONCO	LOGAN	CO	075	093727	N	1961
BATTLESHIP	JACKSON	CO	057	043783	OA	1954	BRONCO FLATS	MESA	CO	077	000140	N	1979
BAXTER LAKE	BOULDER	CO	013	044403	ONA	1964	BROOK	ADAMS	CO	001	094037	O	1997
BAXTER LAKE	LARIMER	CO	069	044403	ONA	1964	BRULE	LOGAN	CO	075	013828	O	1990
BAXTER LAKE	WELD	CO	123	044403	ONA	1964	BRUN	BACA	CO	009	012919	N	1984
BAXTER PASS	GARFIELD	CO	045	044434	N	1958	BRUSH CREEK	MESA	CO	077	097602	N	1985
BAXTER PASS	RIO BLANCO	CO	103	044434	N	1958	BUCK	ARAPAHOE	CO	005	002588	O	1983
BAXTER PASS SOUTH	GARFIELD	CO	045	044465	N	1958	BUCK PEAK	MOFFAT	CO	081	099695	ON	1956
BAZOOKA	CHEYENNE	CO	017	000259	O	1998	BUCKAROO	WASHINGTON	CO	121	099881	O	1964
BEACON	ADAMS	CO	001	048178	OA	1955	BUCKBOARD	YUMA	CO	125	099888	N	1977
BEAD	MORGAN	CO	087	048233	O	1974	BUCKEYE	LOGAN	CO	075	100005	O	1972
BEAD	WASHINGTON	CO	121	048233	O	1974	BUCKHORN	ADAMS	CO	001	100315		

COLORADO

Field Name	County Name	State Sub	Co Code	Field Code	Field Disc Type	Year	Field Name	County Name	State Sub	Co Code	Field Code	Field Disc Type	Year
BUFFALO GRASS	YUMA	CO	125	014178	N	1991	COON HOLLOW	MESA	CO	077	159630	N	1958
BUFFALO SLOUGH	WASHINGTON	CO	121	101617	ON	1957	COPE	WASHINGTON	CO	121	160343	OA	1962
BUGLE	ADAMS	CO	001	102099	ONA	1974	CORAL	WASHINGTON	CO	121	160746	OA	1959
BULL FORK	GARFIELD	CO	045	016255	N	1996	CORRAL CREEK	RIO BLANCO	CO	103	162699	N	1978
BULL MOUNTAIN	ROUIT	CO	107	005426	OA	1981	WELD	WELD	CO	123	164156	ON	1955
BULLSEYE	WASHINGTON	CO	121	102819	N	1973	COTTON CREEK	LOGAN	CO	075	164249	OA	1954
BULLWACKER	WASHINGTON	CO	121	102573	OA	1977	COTTONWOOD	LOGAN	CO	075	164435	ONA	1955
BUNTING	MORGAN	CO	087	103508	O	1986	COUGAR	ADAMS	CO	001	164700	N	1970
BURR	MORGAN	CO	087	106174	O	1956	COUNCIL	YUMA	CO	125	016275	N	1993
BUSCADERO	KIOWA	CO	061	106810	ON	1977	COUNTY LINE	WELD	CO	123	165272	OA	1981
BUSY BEE	ADAMS	CO	001	107197	OA	1955	COWBOY	KIOWA	CO	061	166233	O	1977
BUTLER CREEK	JACKSON	CO	057	107414	ON	1974	COYOTE	LOGAN	CO	075	167349	N	1955
BUZZARD	MESA	CO	077	108282	N	1958	COYOTE WASH	MESA	CO	077	167532	N	1982
BUZZARD CREEK	MESA	CO	077	108313	N	1955	CRACKERJACK	MORGAN	CO	087	167943	O	1976
BYERS	ARAPAHOE	CO	005	108895	OA	1970	CRAIG	MOFFAT	CO	081	168047	N	1932
CABALLERO	WASHINGTON	CO	121	110733	OA	1971	CRAIG NORTH	MOFFAT	CO	081	168140	N	1956
CABALLO	LOGAN	CO	075	110746	N	1978	CRAIG RANCH	LINCOLN	CO	073	005118	O	1994
CABIN CREEK	ADAMS	CO	001	111012	O	1955	CRAIG SOUTH	MOFFAT	CO	081	016277	O	1986
CABLE	WELD	CO	123	111105	OA	1982	CRAWFORD	DELTA	CO	029	168884	O	1979
CACHE	MONTEZUMA	CO	083	111260	ON	1964	CRAZY HORSE	WELD	CO	123	009719	ONA	1984
CACTUS	MORGAN	CO	087	111508	O	1961	CREST	WELD	CO	123	170093	O	1980
CADDOA	BENT	CO	011	111756	N	1962	CRIST	SEDGWICK	CO	115	170806	N	1956
CAHONE	MONTEZUMA	CO	083	010313	OA	1985	CROW	WELD	CO	123	172511	OA	1956
CALEDONIA	ELBERT	CO	039	112965	OA	1981	CROW CREEK	WELD	CO	123	009722	OA	1984
CALF CANYON	GARFIELD	CO	045	007036	N	1972	CRYSTAL	WELD	CO	123	173441	O	1969
CALHOUN	WASHINGTON	CO	121	113089	OA	1964	CURTIS	ROUIT	CO	107	174945	OA	1958
CALICO	WELD	CO	123	113300	N	1972	CUTLASS	WELD	CO	123	175782	N	1969
CALIFORNIA PARK	ROUIT	CO	107	005428	ON	1983	CYPRESS	ELBERT	CO	039	176333	O	1982
CALUMET	WELD	CO	123	113926	O	1980	DAGGER	ARAPAHOE	CO	005	015600	O	1995
CAMEO	MESA	CO	077	114639	N	1961	DAILEY	LOGAN	CO	075	178512	N	1957
CAMINO	LOGAN	CO	075	114918	OA	1965	DALE	LOGAN	CO	075	178698	OA	1952
CAMINO	WELD	CO	123	114918	OA	1965	DALE NORTH	LOGAN	CO	075	178791	O	1954
CAMP CREEK	WASHINGTON	CO	121	115042	OA	1955	DANCE	ADAMS	CO	001	179876	ONA	1969
CAMP CREEK WEST	WASHINGTON	CO	121	010315	O	1985	DANCE SOUTH	ADAMS	CO	001	179890	OA	1977
CAMP GULCH	MESA	CO	077	012340	N	1983	DANDY	ARAPAHOE	CO	005	179923	OA	1976
CAMPANA	ADAMS	CO	001	115476	ONA	1971	DANFORTH HILLS	MOFFAT	CO	081	180000	OA	1954
CAMPO	BACA	CO	009	115765	OA	1983	DANFORTH HILLS NORTH	MOFFAT	CO	081	180031	OA	1958
CANADIAN RIVER	JACKSON	CO	057	116437	ON	1956	DAPPER	WASHINGTON	CO	121	000113	N	1978
CANAL	MORGAN	CO	087	116530	N	1959	DARBY CREEK	LOGAN	CO	075	180496	ON	1955
CANNON	ADAMS	CO	001	117553	O	1976	DART	WASHINGTON	CO	121	181240	OA	1969
CANTINA	WASHINGTON	CO	121	117801	ON	1969	DE BEQUE	MESA	CO	077	183496	N	1902
CANTLE	WELD	CO	123	005429	N	1975	DE NOVA	WASHINGTON	CO	121	183727	OA	1956
CARBONERA	GARFIELD	CO	045	119537	N	1957	DEADEYE	ARAPAHOE	CO	005	184086	ON	1976
CARETAKER	WELD	CO	123	013580	ONA	1989	DEADEYE	ELBERT	CO	039	184086	ON	1976
CARIBOU	WASHINGTON	CO	121	119971	O	1968	DEADMAN	MOFFAT	CO	081	013207	N	1988
CARLSTROM	JACKSON	CO	057	120290	OA	1972	DEALER	WASHINGTON	CO	121	005442	O	1980
CAROUSEL	LOGAN	CO	075	005430	OA	1981	DEARFIELD	WELD	CO	123	005443	ONA	1981
CARTWHEEL	ADAMS	CO	001	122960	O	1973	DEEP POCKETS	ARAPAHOE	CO	005	015601	O	1995
CASEMENT	LOGAN	CO	075	123722	N	1953	DEER TRAIL	ADAMS	CO	001	185883	N	1960
CASINO	WASHINGTON	CO	121	124032	OA	1968	DEL NORTE	RIO GRANDE	CO	105	010365	O	1985
CASTLE	GARFIELD	CO	045	124745	N	1957	DELANEY BUTTE	JACKSON	CO	057	002052	ON	1977
CASTLE PEAK	CHEYENNE	CO	017	125024	OA	1987	DESERT CANYON	MONTEZUMA	CO	083	189479	O	1959
CATHEDRAL	RIO BLANCO	CO	103	126140	ONA	1960	DESPERADO	MORGAN	CO	087	008690	OA	1989
CAULDRON	LOGAN	CO	075	005431	OA	1981	DIABLO	WELD	CO	123	190681	N	1989
CAVALRY	KIOWA	CO	061	126729	OA	1968	DIKE	MORGAN	CO	087	191952	N	1958
CAYUSE	LOGAN	CO	075	127132	O	1966	DIKE MOUNTAIN	HUERFANO	CO	055	016286	N	1994
CEDAR BENCH	GARFIELD	CO	045	014206	N	1991	DILL GULCH	ROUIT	CO	107	192026	OA	1974
CEDAR CREEK	LOGAN	CO	075	127745	OA	1954	DINO	CHEYENNE	CO	017	014221	O	1991
CEDAR CREEK NORTH	LOGAN	CO	075	127776	O	1955	DINOSAUR	MOFFAT	CO	081	193140	O	1977
CEDAR VALLEY	WELD	CO	123	128272	O	1993	DIPPER GAP	LOGAN	CO	075	193254	N	1959
CENTENNIAL	WASHINGTON	CO	121	129202	O	1959	DITCH	MORGAN	CO	087	193440	O	1960
CENTER PIVOT	WELD	CO	123	013581	OA	1989	DIVIDE	LOGAN	CO	075	193471	OA	1952
CHALICE	ARAPAHOE	CO	005	003722	N	1981	DIVIDE CREEK	GARFIELD	CO	045	193533	N	1956
CHAMPION	LOGAN	CO	075	131698	O	1997	DIVIDE CREEK	MESA	CO	077	193533	N	1956
CHANCE	WASHINGTON	CO	121	131915	O	1983	DOHERTY	DENVER	CO	031	195712	N	1957
CHANNEL	LOGAN	CO	075	132610	O	1975	DOLLEY	WELD	CO	123	014222	OA	1991
CHANNING	PROWERS	CO	099	132690	N	1984	DOODLEBUG	LOGAN	CO	075	011940	O	1986
CHAPARRAL	MORGAN	CO	087	132814	ON	1967	DORADO	WASHINGTON	CO	121	197758	O	1964
CHAPPEL	SEDGWICK	CO	115	133372	N	1952	DOUBLE EAGLE	ADAMS	CO	001	199261	ONA	1973
CHESS	LOGAN	CO	075	136441	OA	1960	DOUBLE TAKE	LINCOLN	CO	073	011941	O	1986
CHEYENNE WELLS	CHEYENNE	CO	017	137650	OA	1968	DOUBLETREE	ARAPAHOE	CO	005	199599	ONA	1973
CHEIFTAIN	ADAMS	CO	001	138445	ONA	1973	DOUBLETREE	ELBERT	CO	039	199599	ONA	1973
CHILENO	WASHINGTON	CO	121	138735	N	1971	DOUGLAS CREEK	RIO BLANCO	CO	103	199897	N	1943
CHIMNEY CANYON	LOGAN	CO	075	139293	OA	1968	DOUGLAS CREEK NORTH	RIO BLANCO	CO	103	199928	ONA	1956
CHINOOK	ARAPAHOE	CO	005	139758	ONA	1976	DOUGLAS CREEK SOUTH	RIO BLANCO	CO	103	199959	N	1963
CHIPETA	MONTEZUMA	CO	083	139773	O	1974	DOUGLAS CREEK WEST	RIO BLANCO	CO	103	199990	N	1953
CHIVINGTON	KIOWA	CO	061	140370	O	1985	DOUGLAS LAKE	LARIMER	CO	069	005447	OA	1980
CHROMO	ARCHULETA	CO	007	142021	OA	1930	DOUGLAS PASS	GARFIELD	CO	045	002062	N	1977
CHUCKWAGON	LOGAN	CO	075	142083	N	1966	DOVE CREEK	MONTEZUMA	CO	083	200455	N	1948
CIMARRON	WASHINGTON	CO	121	142610	O	1967	DRAGON TRAIL	RIO BLANCO	CO	103	201835	N	1959
CINCH	WELD	CO	123	142734	O	1969	DRAGON TRAIL NORTH	RIO BLANCO	CO	103	201866	N	1961
CINDER BUTTES	LA PLATA	CO	067	142777	N	1966	DRAGOON	ARAPAHOE	CO	005	201928	ONA	1971
CIRCLE	LOGAN	CO	075	011934	O	1986	DRIFTER	WELD	CO	123	202656	O	1977
CLARKS LAKE	LARIMER	CO	069	014211	OA	1944	DRY CREEK	ROUIT	CO	107	203602	N	1980
CLAY BASKET	WELD	CO	123	012496	OA	1987	DRY FORK	GARFIELD	CO	045	203633	N	1980
CLAY CREEK	PROWERS	CO	099	146563	O	1981	DRY GULCH	ADAMS	CO	001	001038	O	1980
CLEAR VIEW	LAS ANIMAS	CO	071	000262	N	1998	DUCK CREEK	RIO BLANCO	CO	103	204486	O	1981
CLIFF	LOGAN	CO	075	148485	OA	1955	DUGOUT	WASHINGTON	CO	121	205133	O	1976
CLIFFORD	LINCOLN	CO	073	148516	OA	1982	DUKE	YUMA	CO	125	205199	N	1978
CLOVERLEAF	LOGAN	CO	075	149291	ON	1968	DULL KNIFE	ELBERT	CO	039	205416	O	1970
CLYDE	PROWERS	CO	099	149374	ON	1978	DUNE RIDGE	LOGAN	CO	075	206315	OA	1954
CLYDE NORTH	PROWERS	CO	099	149446	O	1980	DUNKLEY	ROUIT	CO	107	206656	N	1956
COACHMAN	ELBERT	CO	039	005435	O	1981	DUST BOWL	CHEYENNE	CO	017	208082	O	1982
COAL BASIN	GUNNISON	CO	051	005436	N	1981	DUST BOWL NORTH	CHEYENNE	CO	017	000273	N	1998
COAL CREEK	WELD	CO	123	149927	O	1983	DUST DEVIL	KIOWA	CO	061	013211	N	1988
COAL GULCH	MESA	CO	077	149989	N	1966	EAGLE	ARAPAHOE	CO	005	210370	ON	1974
COALBANK CREEK	WELD	CO	123	005437	O	1982	EAST PRONG	WASHINGTON	CO	121	005448	O	1957
COALMONT	JACKSON	CO	057	150189	OA	1973	EASTWARD	YUMA	CO	125	212292	O	1965
COBB LAKE	LARIMER	CO	069	005438	O	1981	EATON	WELD	CO	123	212385	OA	1982
COCKLEBUR DRAW	SAN MIGUEL	CO	113	016182	N	1993	ECHO CANYON	MORGAN	CO	087	212726	ON	1970
CODY	WASHINGTON	CO	121	150981	O	1963	ECKLEY	YUMA	CO	125	213045	N	1977
COLE	MORGAN	CO	087	152314	N	1985	EGNAR	SAN MIGUEL	CO	113	215772	N	1960
COLLINS RANCH	CHEYENNE	CO	017	002685	O	1992	EGRET	ADAMS	CO	001	002073	N	1976
COLOROW GULCH	RIO BLANCO	CO	103	154801	N	1978	ELDORADO	BOULDER	CO	013	218330	O	1992
COLT	KIOWA	CO	061	154918	N	1956	ELECTRA	ARAPAHOE	CO	005	218547	OA	1981
COLUMBINE	LOGAN	CO	075	155259	N	1955	ELPHANT	KIOWA	CO	061	015603	N	1995

Field Name	County Name	State Sub	Co Code	Field Code	Field Disc Type Year	Field Name	County Name	State Sub	Co Code	Field Code	Field Disc Type Year
ENCAMPMENT	CHEYENNE	CO	017	224398	O 1977	GRIZZLY CREEK SE	JACKSON	CO	057	016305	O 1993
ENIGMA	WELD	CO	123	005451	O 1978	GROUSE	CHEYENNE	CO	017	292735	OA 1979
EPIPHANY	WASHINGTON	CO	121	226638	OA 1966	GROVER	WELD	CO	123	292925	N 1973
ERIN	LOGAN	CO	075	003364	O 1985	GUIDON	ADAMS	CO	001	294104	N 1974
ERMINE	WELD	CO	123	005452	OA 1981	GULLIBLE	WASHINGTON	CO	121	005480	O 1981
EUREKA CREEK	CHEYENNE	CO	017	010391	O 1985	GUNBARREL	ADAMS	CO	001	013227	ON 1988
EVACUATION CREEK	GARFIELD	CO	045	230428	N 1977	GUNSMOKE	ADAMS	CO	001	294770	O 1969
EVACUATION CREEK	RIO BLANCO	CO	103	230428	N 1977	HADFIELD	LOGAN	CO	075	298515	O 1959
FAIRWAY	ARAPAHOE	CO	005	234188	OA 1978	HAMBERT	WELD	CO	123	301329	OA 1975
FALCON	LOGAN	CO	075	234374	O 1961	HAMIL RANCH	LOGAN	CO	075	005481	O 1981
FALLOW	LINCOLN	CO	073	014629	OA 1992	HAMILTON CREEK	SAN MIGUEL	CO	113	301483	N 1976
FARO	WASHINGTON	CO	121	236637	O 1965	HAMM CANYON	SAN MIGUEL	CO	113	003375	OA 1980
FARSIDE	CHEYENNE	CO	017	016295	O 1994	HAMMER HEAD	WASHINGTON	CO	121	000271	O 1998
FAWN CREEK	RIO BLANCO	CO	103	237288	N 1957	HANCOCK GULCH	GARFIELD	CO	045	007083	N 1979
FEATHER	WASHINGTON	CO	121	237901	O 1973	HANCOCK GULCH	MESA	CO	077	007083	N 1979
FEATHERSTONE	KIT CARSON	CO	063	237963	N 1998	HANDLE	LOGAN	CO	075	013230	O 1988
FENCE POST	ADAMS	CO	001	005457	OA 1980	HAPPY DOG	MORGAN	CO	087	005482	O 1981
FERRAL	WASHINGTON	CO	121	000114	N 1979	HAPPY HOLLOW	DELTA	CO	029	304312	N 1955
FERRIT	ARAPAHOE	CO	005	009599	ON 1981	HARDWAY	WASHINGTON	CO	121	305707	O 1955
FEVER PITCH	CHEYENNE	CO	017	000267	N 1998	HARKER RANCH	CHEYENNE	CO	017	012982	OA 1989
FIESTA	WASHINGTON	CO	121	240653	O 1967	HARLECH	WELD	CO	123	010457	OA 1984
FIRECREEK	ADAMS	CO	001	005458	N 1982	HARNESS	BENT	CO	011	306730	N 1974
FIRST CREEK	ADAMS	CO	001	241691	OA 1972	HARRISBURG	WASHINGTON	CO	121	307598	O 1961
FIRST-ONE	WASHINGTON	CO	121	010401	O 1985	HASWELL	KIOWA	CO	061	309566	ONA 1979
FIRSTVIEW	CHEYENNE	CO	017	012751	N 1987	HAWKEYE	ADAMS	CO	001	310388	OA 1971
FISCHER DRAW	JACKSON	CO	057	010402	O 1985	HAWTHORNE	MORGAN	CO	087	310760	O 1960
FISH CREEK	ROUTT	CO	107	241800	OA 1971	HAXTUN	PHILLIPS	CO	095	310791	N 1955
FLAG	WELD	CO	123	243366	OA 1958	HAY GULCH	LA PLATA	CO	067	013870	O 1990
FLANK	BACA	CO	009	243676	ON 1961	HAYDEN	ROUTT	CO	107	310884	O 1990
FLANK NW	BACA	CO	009	243685	N 1984	HEART	WELD	CO	123	005483	O 1981
FLAT PRAIRIE	WELD	CO	123	012527	O 1987	HECTOR	WASHINGTON	CO	121	313636	O 1955
FLEMING	LOGAN	CO	075	244916	N 1952	HELLS GULCH	MESA	CO	077	315186	N 1964
FLICKERTAIL	WELD	CO	123	013596	N 1989	HELLS HOLE CANYON	RIO BLANCO	CO	103	315217	ON 1951
FLINT	ADAMS	CO	001	245195	O 1959	HEREFORD	WELD	CO	123	318018	OA 1973
FLINTLOCK	WELD	CO	123	245394	O 1974	HIAWATHA	MOFFAT	CO	081	320139	ONA 1926
FLOATING LAKE	GUNNISON	CO	051	010919	N 1985	HIAWATHA WEST	MOFFAT	CO	081	320170	N 1930
FLODINE PARK	MONTEZUMA	CO	083	245474	ON 1959	HIDDEN ARROW	CHEYENNE	CO	017	016307	O 1994
FLODINE PARK EAST	MONTEZUMA	CO	083	011407	OA 1987	HIDDEN VALLEY	ROUTT	CO	107	321317	OA 1957
FLORENCE-CANON CITY	FREMONT	CO	043	245815	OA 1862	HIGH PLAINS	LINCOLN	CO	073	321844	O 1987
FOCUS RANCH	ROUTT	CO	107	247350	O 1971	HIGH POCKETS	WASHINGTON	CO	121	009779	O 1983
FOOTBALL	LOGAN	CO	075	005462	O 1980	HIGH ROCK	BENT	CO	011	009780	O 1984
FORD	LOGAN	CO	075	248280	O 1965	HIGHLAND	BOULDER	CO	013	321999	OA 1956
FORGE	MORGAN	CO	087	249086	O 1960	HIGHLAND	LARIMER	CO	069	321999	OA 1956
FORT COLLINS	LARIMER	CO	069	250047	OA 1924	HIGHLINE CANAL	MESA	CO	077	322123	N 1951
FORT MORGAN	MORGAN	CO	087	250574	N 1954	HINGE	WASHINGTON	CO	121	324014	OA 1954
FORTIFICATION CREEK	MOFFAT	CO	081	251690	N 1990	HIRST	WASHINGTON	CO	121	324510	OA 1958
FORTUNA	BACA	CO	009	002084	OA 1966	HOFFMAN CREEK	ADAMS	CO	001	005484	ONA 1982
FOSSTON	WELD	CO	123	005466	N 1980	HOLLAND	BOULDER	CO	013	327673	OA 1984
FOSSTON SW	WELD	CO	123	014755	OA 1992	HOLLAND WEST	BOULDER	CO	013	327890	OA 1984
FOUNDATION CREEK	GARFIELD	CO	045	252330	N 1973	HOLSTER	ADAMS	CO	001	329331	ON 1972
FOUNDATION CREEK	RIO BLANCO	CO	103	252330	N 1973	HOMBRE	ADAMS	CO	001	329750	ONA 1970
FOUR MILE CREEK	MOFFAT	CO	081	252651	N 1958	HOMBRE	ARAPAHOE	CO	005	329750	ONA 1970
FOX FIELD	MORGAN	CO	087	016298	O 1996	HOME RUN	WELD	CO	123	013873	O 1990
FRANKS	LOGAN	CO	075	255364	OA 1990	HOMESTEAD	ADAMS	CO	001	330060	ONA 1972
FRASCO	LOGAN	CO	075	255705	OA 1954	HONE	WASHINGTON	CO	121	330587	OA 1958
FREMONT BUTTE	WASHINGTON	CO	121	257565	O 1957	HOOLAHAN	WASHINGTON	CO	121	002122	O 1979
FRENCHMAN CREEK	LOGAN	CO	075	257906	N 1952	HORN	WELD	CO	075	332540	O 1961
FRENCHMAN CREEK SOUTH	LOGAN	CO	075	009750	N 1984	HORSE CREEK	WELD	CO	123	333067	OA 1980
FRIDAY	ADAMS	CO	001	258151	OA 1988	HORSE GULCH	MOFFAT	CO	081	333098	O 1965
FRINGE	WELD	CO	123	258371	O 1957	HORSESHOE	MORGAN	CO	087	333315	O 1981
FRONTERA	CHEYENNE	CO	017	012168	OA 1987	HORSETAIL	LOGAN	CO	075	333501	ONA 1954
FRONTIER	LOGAN	CO	075	258960	OA 1971	HORSETHIEF CREEK	MESA	CO	077	333532	N 1964
FRUITA	MESA	CO	077	259068	N 1961	HOT DOG	LOGAN	CO	075	007099	O 1979
FULL HOUSE	ADAMS	CO	001	005468	OA 1981	HOTSPUR	WASHINGTON	CO	121	009789	O 1984
FULL MOON	CHEYENNE	CO	017	009751	O 1997	HOULET	WELD	CO	123	013604	O 1989
FURY	WELD	CO	123	260929	ON 1970	HOUSE CREEK	MONTEZUMA	CO	083	334741	N 1961
GALETON	WELD	CO	123	009754	ONA 1984	HOY GULCH	ELBERT	CO	039	009790	O 1982
GALL	WASHINGTON	CO	121	013220	OA 1988	HUCKABEE	ADAMS	CO	001	010470	O 1984
GAMBLER	ADAMS	CO	001	003367	N 1981	HUGO	LINCOLN	CO	073	005489	O 1982
GAMBREL	ADAMS	CO	001	005469	N 1981	HUNTER	MORGAN	CO	087	339578	N 1962
GAMBREL	ARAPAHOE	CO	005	005469	N 1981	HUNTERS CANYON	MESA	CO	077	339888	N 1955
GARCIA	LAS ANIMAS	CO	071	264782	N 1896	HURRY UP	WASHINGTON	CO	121	340655	O 1977
GARDNER	HUERFANO	CO	055	265557	ON 1973	HYDE	WASHINGTON	CO	121	341617	OA 1955
GARMESA	GARFIELD	CO	045	265960	N 1925	ICE	CHEYENNE	CO	017	000272	N 1998
GARNET	LOGAN	CO	075	266084	O 1959	ICON	CHEYENNE	CO	123	005490	O 1980
GARY	MORGAN	CO	087	266983	OA 1953	IGNACIO-BLANCO	ARCHULETA	CO	007	343874	N 1950
GARY NORTH	MORGAN	CO	087	267014	ONA 1954	IGNACIO-BLANCO	LA PLATA	CO	067	343874	N 1950
GARY SOUTH	MORGAN	CO	087	267045	O 1955	IGO CREEK	WELD	CO	123	343967	N 1956
GARY WEST	MORGAN	CO	087	267076	OA 1954	ILES	MOFFAT	CO	081	344332	O 1924
GASAWAY	GARFIELD	CO	045	267355	N 1990	IMPALA	WELD	CO	123	005491	O 1981
GASLIGHT	LOGAN	CO	075	002093	N 1977	INCLINE	WASHINGTON	CO	121	005492	O 1982
GAZELLE	ARAPAHOE	CO	005	005471	N 1980	INDEPENDENCE	WELD	CO	123	344890	O 1975
GEMINI	WELD	CO	123	012366	OA 1987	INDIAN	KIOWA	CO	061	011973	O 1986
GILLIAM DRAW	RIO BLANCO	CO	103	273037	N 1956	INDIAN BEAD	CHEYENNE	CO	017	015604	O 1995
GILSONITE DRAW	RIO BLANCO	CO	103	009757	O 1983	INDIAN CAVE	WELD	CO	123	345169	OA 1964
GINGHAM	WASHINGTON	CO	121	002949	O 1977	INDIAN RUN	ROUTT	CO	107	345511	N 1956
GOAT HILL	LOGAN	CO	075	277595	O 1956	INDIO	KIOWA	CO	061	345727	OA 1964
GOLDEN SPIKE	CHEYENNE	CO	017	278556	OA 1969	INTREPID	ADAMS	CO	001	005495	OA 1981
GOODMAN POINT	MONTEZUMA	CO	083	280106	OA 1960	IRISH CREEK	MOFFAT	CO	081	348254	N 1961
GOODRICH	MORGAN	CO	087	280261	O 1951	IRONDALE	ADAMS	CO	001	348787	OA 1972
GOOSE	MORGAN	CO	087	009605	ONA 1983	IRONHORSE	ELBERT	CO	039	348812	OA 1969
GOPHER	CHEYENNE	CO	017	000337	O 1982	ISLAND BUTTE	MONTEZUMA	CO	083	014245	OA 1991
GOSS MOHAWK	MORGAN	CO	087	013864	OA 1990	JACE	KIOWA	CO	061	013490	OA 1989
GRAIL	WELD	CO	123	283997	OA 1957	JACK DRAW	MORGAN	CO	087	016912	OA 1993
GRAND MESA	MESA	CO	077	284555	N 1958	JACK RABBIT	WASHINGTON	CO	121	352634	O 1961
GRAND SLAM	GARFIELD	CO	045	015125	N 1992	JACKKNIFE	ARAPAHOE	CO	005	352773	O 1975
GRAND VALLEY	GARFIELD	CO	045	284772	N 1985	JACKPOT	MORGAN	CO	087	352851	OA 1955
GRANDE	LAS ANIMAS	CO	071	000268	N 1998	JACKPOT	WELD	CO	123	352851	OA 1955
GRANDE WEST	LAS ANIMAS	CO	071	000270	N 1998	JACKPOT SE	MORGAN	CO	087	005499	N 1981
GRANNY	WELD	CO	123	000348	N 1981	JACKPOT SOUTH	MORGAN	CO	087	352882	O 1955
GRASSY CREEK	ROUTT	CO	107	286043	OA 1959	JACKSON	MORGAN	CO	087	353066	O 1954
GRAVEL	MORGAN	CO	087	010442	O 1985	JADE	WELD	CO	123	353657	O 1964
GRAYLIN NW	LOGAN	CO	075	286818	OA 1951	JALAPENO	KIOWA	CO	061	013878	O 1990
GREASEWOOD	MORGAN	CO	087	287190	OA 1930	JAMBOREE	ADAMS	CO	001	353998	ONA 1970
GREASEWOOD	WELD	CO	123	287190	OA 1930	JASPER	WELD	CO	123	355393	OA 1959
GREASEWOOD FLATS	WELD	CO	123	287221	N 1983	JAVELIN	GARFIELD	CO	045	100007	N 1995
GREASEWOOD SOUTH	WELD	CO	123	287283	OA 1954	JAYHAWK DRAW	ELBERT	CO	039	016311	O 1997
GREAT DIVIDE	MOFFAT	CO	081	287603	N 1978	JEEPER	WASHINGTON	CO	121	356760	OA 1974
GREAT EXPECTATIONS	PROWERS	CO	099	013226	N 1988	JESSE	WASHINGTON	CO	121	358300	O 1978
GREELEY	WELD	CO	123	287810	OA 1982	JITTER	WASHINGTON	CO	121	359998	OA 1963
GREENWOOD	BACA	CO	009	289918	ONA 1954	JOES	YUMA	CO	125	013237	O 1988
GRINGO	MORGAN	CO	087	291716	O 1965	JOHNNY MOORE MOUNTAIN	JACKSON	CO	057	002129	OA 1978
GRIZZLY CREEK	JACKSON	CO	057	005479	O 1982	JOHNSON HILL	LOGAN	CO	075	361952	N 1953

COLORADO

Field Name	County Name	State Sub	Co Code	Field Code	Field Type	Field Disc Year	Field Name	County Name	State Sub	Co Code	Field Code	Field Type	Field Disc Year
JOHNSON HILL EAST	LOGAN	CO	075	361983	N	1954	LONG SOUTH	WELD	CO	123	425946	OA	1953
JOHNSON HILL NORTH	LOGAN	CO	075	362014	OA	1953	LONGBRANCH	ADAMS	CO	001	426052	ONA	1972
JOHNSONS CORNER	LARIMER	CO	069	005502	OA	1983	LONGHORN	ELBERT	CO	039	426070	O	1980
JOHNSTOWN	WELD	CO	123	362634	OA	1972	LONGHORN GULCH	CHEYENNE	CO	017	014565	N	1992
JUBILEE	MORGAN	CO	087	365278	O	1962	LONGKNIFE	WASHINGTON	CO	121	000115	N	1978
JUDSON HILLS	MORGAN	CO	087	012553	OA	1987	LONGMONT	BOULDER	CO	013	002162	OA	1979
JUPITER	WELD	CO	123	366549	OA	1980	LONGS PEAK	WELD	CO	123	015606	O	1995
JUSTICE	WASHINGTON	CO	121	366673	O	1966	LOOKOUT	KIT CARSON	CO	063	426659	ON	1974
KACHINA	WASHINGTON	CO	121	368119	OA	1974	LOST BOY	WELD	CO	123	012566	O	1987
KATIE	ADAMS	CO	001	370061	N	1979	LOST CREEK	WELD	CO	123	428271	ON	1957
KEG	LOGAN	CO	075	371925	O	1975	LOST STEER	WELD	CO	123	013616	OA	1989
KEJR	WASHINGTON	CO	121	372278	OA	1955	LOULA	LOGAN	CO	075	429480	O	1955
KEJR SOUTH	WASHINGTON	CO	121	372309	OA	1956	LOVE RANCH	RIO BLANCO	CO	103	001978	N	1999
KELIM	LARIMER	CO	069	372340	O	1965	LOVELAND	LARIMER	CO	069	429945	ONA	1950
KENO	WASHINGTON	CO	121	375192	O	1982	LOVELAND	WELD	CO	123	429945	ONA	1950
KENZIE	LOGAN	CO	075	012555	O	1987	LOWER HORSE DRAW	RIO BLANCO	CO	103	430844	N	1960
KEOTA	WELD	CO	123	375936	O	1951	LOWRY	ARAPAHOE	CO	005	431022	OA	1972
KERNAN CANYON	MONTEZUMA	CO	083	002136	O	1977	LOWRY	ELBERT	CO	039	431022	OA	1972
KERSEY	WELD	CO	123	009801	ONA	1984	LUBERS	BENT	CO	011	431783	N	1956
KETTLE	ADAMS	CO	001	005571	O	1982	LUFT	LOGAN	CO	075	433426	ONA	1952
KEY	LOGAN	CO	075	376928	OA	1957	LUNAR	ARAPAHOE	CO	005	434015	O	1981
KEYSTONE	ADAMS	CO	001	377362	O	1968	LUSTER	MORGAN	CO	087	434511	OA	1958
KICKING BIRD	KIOWA	CO	061	016318	O	1993	MACK CREEK	MESA	CO	077	438760	N	1957
KING LAKE	WELD	CO	123	005506	O	1983	MAKO	LARIMER	CO	069	009838	OA	1983
KIOWA CREEK	WELD	CO	123	380858	N	1955	MAKO	WELD	CO	123	009838	OA	1983
KIT CARSON	CHEYENNE	CO	017	002137	O	1979	MALLARD	KIOWA	CO	061	442387	O	1981
KITCHEL LAKE	LARIMER	CO	069	005510	OA	1982	MALPAIS	WELD	CO	123	442666	N	1958
KITTY	ADAMS	CO	001	382222	OA	1972	MAMM CREEK	GARFIELD	CO	045	017081	N	1959
KNOLL	LOGAN	CO	075	383641	N	1956	MANASSAS	LINCOLN	CO	073	012001	N	1986
KNOX	ADAMS	CO	001	384106	O	1954	MANCOS RIVER	MONTEZUMA	CO	083	443379	O	1927
KOKOPELLI	GARFIELD	CO	045	015605	N	1995	MANDAN	WASHINGTON	CO	121	008557	OA	1987
KRAUTHEAD	ADAMS	CO	001	005512	OA	1980	MANDELLA	ADAMS	CO	001	009839	ONA	1984
KRAUTHEAD	WELD	CO	123	005512	OA	1980	MANGY DOG	LARIMER	CO	069	009840	O	1984
KRIEGER	WELD	CO	123	013887	OA	1988	MANILA	ADAMS	CO	001	443658	N	1972
LA PORTE	LARIMER	CO	069	392014	O	1959	MANTLE	WELD	CO	123	444712	N	1960
LADDER CREEK	CHEYENNE	CO	017	393874	OA	1969	MAPLE	MORGAN	CO	087	445239	N	1963
LADLE	LOGAN	CO	075	005514	N	1981	MARBLE WASH	MONTEZUMA	CO	083	446045	OA	1958
LADY K	WELD	CO	123	011991	OA	1986	MARGUERITE	CHEYENNE	CO	017	016332	O	1997
LADYBUG	CHEYENNE	CO	017	016323	O	1994	MARIA	ADAMS	CO	001	447058	OA	1973
LAIRD	YUMA	CO	125	394773	OA	1960	MARKS BUTTE	SEDGWICK	CO	115	448494	N	1953
LAKE CANAL	LARIMER	CO	069	009617	OA	1981	MARKS BUTTE NORTH	SEDGWICK	CO	115	005865	OA	1982
LAKE CANAL	WELD	CO	123	009617	OA	1981	MASTERS	MORGAN	CO	087	452090	ON	1953
LAKESIDE	WELD	CO	123	398741	N	1981	MASTERS	WELD	CO	123	452090	ON	1953
LAMAR	PROWERS	CO	099	399051	O	1983	MAUDLIN GULCH	MOFFAT	CO	081	453609	OA	1947
LAMB	MORGAN	CO	087	399237	ON	1956	MAVERICK	WELD	CO	123	454136	O	1959
LAMBORN DRAW	MORGAN	CO	087	399454	OA	1963	MAXWELL	KIOWA	CO	061	454725	N	1998
LAME BEAVER	WELD	CO	123	013614	O	1989	MAY	WELD	CO	123	454880	ON	1956
LAMPLIGHT	WASHINGTON	CO	121	005517	O	1978	MAYBERRY	MOFFAT	CO	081	455252	N	1992
LANCE	WASHINGTON	CO	121	400105	OA	1956	MAYFIELD	CHEYENNE	CO	017	455469	O	1985
LANCE CREEK	MORGAN	CO	087	400136	O	1989	MCCALLUM	JACKSON	CO	057	456717	ONA	1926
LANTERN	ARAPAHOE	CO	005	401872	O	1969	MCCALLUM SOUTH	JACKSON	CO	057	456748	ON	1928
LANYARD	WELD	CO	123	401898	ON	1974	MCCLAVE	BENT	CO	011	457461	N	1952
LAPOUDRE	WELD	CO	123	005519	OA	1981	MCCLAVE	KIOWA	CO	061	457461	N	1952
LAPOUDRE SOUTH	WELD	CO	123	005518	OA	1981	MCCLAVE	PROWERS	CO	099	457461	N	1952
LARIAT	WASHINGTON	CO	121	402275	OA	1960	MCCLEAN	MONTEZUMA	CO	083	457480	ON	1974
LARK	MORGAN	CO	087	402337	OA	1955	MCELMO	MONTEZUMA	CO	083	459476	N	1944
LASSO	ADAMS	CO	001	403329	N	1955	MCHATTON	RIO BLANCO	CO	103	005874	O	1982
LAST CHANCE	WASHINGTON	CO	121	403391	OA	1955	MCKENZIE	WELD	CO	123	461305	ON	1956
LATCH STRING	MORGAN	CO	087	403406	OA	1975	MCRAE	MORGAN	CO	087	463103	OA	1953
LATHROP	HUERFANO	CO	055	403453	N	1998	MEADOW SPRINGS	LARIMER	CO	069	010542	O	1985
LATIGO	ARAPAHOE	CO	005	403515	N	1971	MEANDER	ROUTT	CO	017	464165	O	1981
LAY CREEK	MOFFAT	CO	081	405685	N	1955	MENEFEE MOUNTAIN	MONTEZUMA	CO	083	002178	OA	1977
LEADER	ADAMS	CO	001	406546	ON	1954	MERINO	LOGAN	CO	075	468505	OA	1950
LEADER EAST	ADAMS	CO	001	406577	N	1954	MERINO NE	LOGAN	CO	075	468536	O	1953
LEATHER	MORGAN	CO	087	005520	O	1982	MESA VIEW	MOFFAT	CO	081	005878	OA	1982
LEE	MORGAN	CO	087	407507	ONA	1950	MESAGAR	GARFIELD	CO	045	013902	N	1990
LEFT HAND	KIOWA	CO	061	001557	N	1969	MESCALERO	WASHINGTON	CO	121	469652	O	1983
LEON CREEK	MESA	CO	077	410452	N	1961	MESSER	MORGAN	CO	087	469931	O	1952
LEVEE	MORGAN	CO	087	411754	O	1956	MESSEX	MORGAN	CO	087	469962	OA	1951
LEWIS CREEK	LOGAN	CO	075	411971	ON	1953	MESSEX WEST	MORGAN	CO	087	469993	OA	1955
LEYDEN COAL MINE	JEFFERSON	CO	059	412715	O	1953	MICHIGAN RIVER	JACKSON	CO	057	471219	OA	1957
LIBERTY	LOGAN	CO	075	413142	OA	1954	MIDDLEMIST	ADAMS	CO	001	471939	OA	1952
LIBERTY SOUTH	LOGAN	CO	075	413421	O	1953	MIDJAY	ADAMS	CO	001	472218	N	1958
LIBERTY WEST	LOGAN	CO	075	413483	OA	1953	MIDNIGHT	WASHINGTON	CO	121	009865	O	1984
LIDO	ADAMS	CO	001	413560	N	1973	MIDWAY	BACA	CO	009	472745	N	1958
LIGHTFOOT	WELD	CO	123	013247	O	1988	MILDRED	YUMA	CO	125	473830	N	1977
LIGHTFOOT WEST	WELD	CO	123	000279	O	1998	MINI	WELD	CO	123	012234	O	1986
LILLI	WELD	CO	123	012220	ONA	1987	MINTO	LOGAN	CO	075	478046	OA	1953
LIMON	LINCOLN	CO	073	009828	O	1983	MINTO NORTH	LOGAN	CO	075	478077	OA	1954
LINDON	WASHINGTON	CO	121	415219	OA	1959	MIRAGE	WASHINGTON	CO	121	013617	O	1989
LINE CAMP	WELD	CO	123	013009	OA	1988	MISSOURI CREEK	RIO BLANCO	CO	103	478790	N	1960
LINGO	KIOWA	CO	061	415880	O	1972	MOCASINI	ADAMS	CO	001	480287	OA	1964
LIPAN WASH	MESA	CO	077	005850	N	1973	MOCKINGBIRD	KIOWA	CO	061	012013	O	1986
LISBON SE	SAN MIGUEL	CO	113	417017	N	1960	MODEL	LAS ANIMAS	CO	071	480411	N	1927
LITTLE BEAVER	ADAMS	CO	001	417792	ONA	1951	MOFFAT	MOFFAT	CO	081	480659	OA	1924
LITTLE BEAVER	WASHINGTON	CO	121	417792	ONA	1951	MONAHAN LAKES	WELD	CO	123	481290	N	1977
LITTLE BEAVER EAST	WASHINGTON	CO	121	417854	OA	1954	MONTE	WASHINGTON	CO	121	482457	O	1964
LITTLE BUD	LINCOLN	CO	073	010966	O	1985	MONTROSE DOME	MONTROSE	CO	085	482984	N	1958
LITTLE CREEK	HUERFANO	CO	055	418412	N	1998	MOORE	ADAMS	CO	001	483635	OA	1959
LITTLE DUDE	KIOWA	CO	061	002159	O	1978	MOOSE	LOGAN	CO	075	484224	O	1993
LITTLE HOOT	LOGAN	CO	075	418598	ON	1953	MORNINGSIDE	WELD	CO	123	485603	ONA	1969
LITTLE HOOT SOUTH	LOGAN	CO	075	418610	ON	1974	MOSLEY	MORGAN	CO	087	487231	N	1955
LITTLE SNAKE	MOFFAT	CO	081	419621	N	1958	MOUNT HOPE	LOGAN	CO	075	488781	ON	1950
LITTLE TREE	MORGAN	CO	087	012563	O	1987	MOUNT HOPE EAST	LOGAN	CO	075	488812	OA	1954
LITTLE UTE	MONTEZUMA	CO	083	016325	O	1994	MOUNT HOPE NORTH	LOGAN	CO	075	488874	OA	1952
LOAM	MORGAN	CO	087	421389	OA	1957	MOUNT PEARL	CHEYENNE	CO	017	008932	OA	1984
LOAM	WELD	CO	123	421389	OA	1957	MOUNTAIN VIEW EAST	ADAMS	CO	001	489463	OA	1953
LOBO	WASHINGTON	CO	121	421451	OA	1963	MOUTHPIECE	ADAMS	CO	001	009875	OA	1984
LOCO	LOGAN	CO	075	422009	N	1978	MUDDY CREEK	ADAMS	CO	001	492223	OA	1955
LODESTONE	MORGAN	CO	087	002160	ON	1977	MUSKET	ADAMS	CO	001	495271	O	1972
LODGE	LOGAN	CO	075	422474	O	1963	MUSKRAT	ARAPAHOE	CO	005	495447	OA	1974
LOGAN	LOGAN	CO	075	422722	O	1951	MUSTANG	WELD	CO	123	495602	ON	1962
LOGAN NORTH	LOGAN	CO	075	422908	OA	1955	NABAR	LOGAN	CO	075	497526	O	1961
LOGAN WASH	GARFIELD	CO	045	004950	N	1980	NACHO	MORGAN	CO	087	013261	OA	1988
LOMA	CHEYENNE	CO	017	423466	O	1969	NARROWS	MORGAN	CO	087	498828	OA	1959
LONE MESA	DOLORES	CO	033	005856	N	1981	NAVAJO	ARCHULETA	CO	007	010985	O	1985
LONE PINE	JACKSON	CO	057	424675	OA	19							

Field Name	County Name	State Sub	Co Code	Field Code	Field Disc Type Year	Field Name	County Name	State Sub	Co Code	Field Code	Field Disc Type Year
NIGHT FIRE	CHEYENNE	CO	017	014575	O 1992	PONY	ADAMS	CO	001	565153	N 1973
NIGHTHAWK	WELD	CO	123	012589	OA 1988	PONY EXPRESS	YUMA	CO	125	565173	N 1977
NILE	ADAMS	CO	001	508331	ONA 1969	PORTER	ADAMS	CO	001	566650	N 1980
NIMBUS	ADAMS	CO	001	005949	OA 1980	POW WOW	LOGAN	CO	075	569006	OA 1968
NINA VIEW	LAS ANIMAS	CO	071	508548	N 1948	POWDER WASH	MOFFAT	CO	081	569161	ON 1931
NINE MILE	RIO BLANCO	CO	103	508579	O 1966	POWELL	MORGAN	CO	087	569347	N 1990
NOONEN RANCH	ADAMS	CO	001	511192	OA 1951	POWELL PARK	RIO BLANCO	CO	103	569409	ON 1957
NOONEN RANCH SOUTH	ADAMS	CO	001	005952	OA 1982	PRAIRIE CANYON	GARFIELD	CO	045	570293	N 1958
NORIA	LOGAN	CO	075	511750	O 1966	PRAIRIE DOG	BACA	CO	009	570479	N 1958
NORTH BUFFALO	KIOWA	CO	061	005954	O 1980	PRAIRIE VIEW	LOGAN	CO	075	571130	O 1956
NORTH SHORE	LOGAN	CO	075	512596	O 1966	PREWITT	LOGAN	CO	075	572060	OA 1956
NUGGET	WASHINGTON	CO	121	514611	OA 1959	PRICE RANCH	WASHINGTON	CO	121	009896	N 1982
NUNN	WELD	CO	123	514766	O 1982	PRICE RANCH	YUMA	CO	125	009896	N 1982
OAK CREEK	ROUIT	CO	107	516890	O 1949	PRICE-GRAMPS	ARCHULETA	CO	007	572122	O 1935
OAKDALE	HUERFANO	CO	055	517186	N 1997	PRICKLY PEAR	LOGAN	CO	075	013278	O 1988
OASIS	MORGAN	CO	087	518386	O 1981	FRISM	ELBERT	CO	039	011003	O 1985
OIL WELL MOUNTAIN	DELTA	CO	029	013909	OA 1990	PRONGHORN	ARAPAHOE	CO	005	573439	O 1972
OLD BALDY	YUMA	CO	125	522657	N 1977	PRONTO	ADAMS	CO	001	573443	OA 1975
OLD HOUSE	WELD	CO	123	014265	O 1991	PROSPECT	WELD	CO	123	573486	N 1971
OLD ROAD	WASHINGTON	CO	121	013623	N 1989	PROSPERITY	MORGAN	CO	087	015598	N 1995
OMAR	WELD	CO	123	525308	N 1972	PUMA	ARAPAHOE	CO	005	006038	O 1981
ONXY	MORGAN	CO	087	526083	O 1959	PURDY	WASHINGTON	CO	121	575261	OA 1955
OPAL	MORGAN	CO	087	526176	O 1959	PURGATOIRE	BENT	CO	011	575547	O 1972
OPEN VIEW	WELD	CO	123	000275	N 1998	PURGATOIRE RIVER	HUERFANO	CO	055	017080	N 1999
ORCHARD	MORGAN	CO	087	527331	ON 1956	PURGATOIRE RIVER	LAS ANIMAS	CO	071	017080	N 1998
ORCHARD WEST	MORGAN	CO	087	005973	O 1982	PYRAMID	ADAMS	CO	001	576401	N 1972
ORIOLE	LOGAN	CO	075	005287	N 1980	QUAIL	ADAMS	CO	001	578709	ON 1979
ORION	MORGAN	CO	087	002206	ON 1979	QUARRY	ADAMS	CO	001	579050	OA 1979
OTIS	WASHINGTON	CO	121	530276	N 1954	QUEST	WASHINGTON	CO	121	579684	O 1992
OUTPOST	WELD	CO	123	010145	N 1989	QUILL	ARAPAHOE	CO	005	579747	O 1979
OVERLOOK	WASHINGTON	CO	121	531578	O 1985	QUIRT	WELD	CO	123	006042	N 1980
OWL CREEK	WELD	CO	123	532415	OA 1982	QUIVER	KIOWA	CO	061	580879	OA 1968
OWBOW	WASHINGTON	CO	121	532601	O 1962	RACCOON	MORGAN	CO	087	006045	OA 1982
OYSTER	CHEYENNE	CO	017	016185	N 1996	RADAR	ADAMS	CO	001	582587	ON 1976
PACK	WASHINGTON	CO	121	534671	N 1979	RAGGED MOUNTAIN	GUNNISON	CO	051	006046	ONA 1981
PADRONI	LOGAN	CO	075	535338	ON 1951	RAGO	WASHINGTON	CO	121	583089	OA 1953
PADRONI WEST	LOGAN	CO	075	535369	OA 1952	RAGO NORTH	WASHINGTON	CO	121	583120	OA 1954
PAGODA	ROUIT	CO	107	535679	N 1948	RAIN DANCE	LOGAN	CO	075	583445	OA 1976
PALEFACE	LINCOLN	CO	073	536717	O 1976	RAINBOW	WASHINGTON	CO	121	583461	OA 1974
PALOMINO	LOGAN	CO	075	537461	O 1975	RAINDROP	LOGAN	CO	075	583753	O 1972
PAPOOSE CANYON	DOLORES	CO	033	538903	ONA 1970	RAKE	MORGAN	CO	087	584143	ON 1958
PAPOOSE CANYON	MONTEZUMA	CO	083	538903	ONA 1970	RAM	WASHINGTON	CO	121	584655	O 1977
PARACHUTE	GARFIELD	CO	045	009661	N 1985	RAMEY	LOGAN	CO	075	006049	OA 1981
PARK	MORGAN	CO	087	539864	OA 1954	RAMONA	MONTEZUMA	CO	083	584980	O 1965
PARK MOUNTAIN	RIO BLANCO	CO	103	013272	N 1988	RAMP	WASHINGTON	CO	121	585042	OA 1958
PASS CREEK	CHEYENNE	CO	017	541617	O 1982	RAMROD	LOGAN	CO	075	585104	OA 1969
PATROL	WASHINGTON	CO	121	542623	OA 1964	RANCHERO	WASHINGTON	CO	121	585693	OA 1963
PATROL NORTH	WASHINGTON	CO	121	008409	OA 1984	RANGELY	RIO BLANCO	CO	103	586302	ONA 1902
PAWNEE	WELD	CO	123	544421	N 1989	RANGELY SW	RIO BLANCO	CO	103	013453	N 1989
PAWNEE BUTTES	WELD	CO	123	005982	O 1981	RANGELY WEST	RIO BLANCO	CO	103	016369	N 1996
PAWNEE CREEK	LOGAN	CO	075	544514	OA 1951	RANGER	WASHINGTON	CO	121	586313	O 1963
PAWNEE CREEK NORTH	LOGAN	CO	075	544545	N 1955	RATON	LAS ANIMAS	CO	071	015810	N 1994
PAWNEE HILLS	LOGAN	CO	075	544607	N 1954	RATTLESNAKE	WELD	CO	123	587274	OA 1967
PAWNEE PIONEER	WELD	CO	123	016361	O 1996	RATTLESNAKE BUTTES	WELD	CO	123	012614	OA 1987
PEACE PIPE	ARAPAHOE	CO	005	545606	N 1972	RAWHIDE	MORGAN	CO	087	587925	O 1963
PEACHTREE	MESA	CO	077	005984	N 1979	RAYMER CREEK	LOGAN	CO	075	588297	O 1953
PEACOCK	WELD	CO	123	545685	O 1998	RAZOR	ARAPAHOE	CO	005	006052	O 1981
PEAK VIEW	ELBERT	CO	039	009887	ON 1984	RED CLOUD	WASHINGTON	CO	121	590243	OA 1969
PEAVY	LOGAN	CO	075	546522	ON 1955	RED GIANT	KIOWA	CO	061	016370	O 1994
PEBBLE	LOGAN	CO	075	546553	OA 1957	RED LION	SEDGWICK	CO	115	591359	N 1964
PECK DITCH	MOFFAT	CO	081	009888	O 1982	RED MESA	LA PLATA	CO	067	591452	ON 1924
PECONIC	KIT CARSON	CO	063	005986	N 1980	RED WILLOW	YUMA	CO	125	016371	N 1994
PEETZ NW	LOGAN	CO	075	548041	ON 1952	REDWING	WASHINGTON	CO	121	592878	ONA 1968
PEETZ TABLE	LOGAN	CO	075	016364	O 1996	REFLEX	WELD	CO	123	012053	N 1986
PEETZ WEST	LOGAN	CO	075	548072	ON 1952	REGENT	MORGAN	CO	087	594304	O 1955
PELT	ROUIT	CO	107	548581	ON 1973	RENGADE	MORGAN	CO	087	595947	N 1971
PENNYPACKER	KIT CARSON	CO	063	000276	N 1998	RENFRO CREEK	ROUIT	CO	107	596009	O 1962
PEORIA	ARAPAHOE	CO	005	550149	ON 1970	REPUBLICAN	YUMA	CO	125	596494	N 1976
PEORIA NORTH	ARAPAHOE	CO	005	550180	ON 1970	RERUN	LOGAN	CO	075	002227	N 1977
PEREGRINE	YUMA	CO	125	005991	N 1981	REWARD	WELD	CO	123	597047	OA 1972
PERSIGO WASH	MESA	CO	077	003716	N 1972	RHOADES	CHEYENNE	CO	017	004784	O 1988
PETERSON	MORGAN	CO	087	552319	OA 1955	RIDGE	MORGAN	CO	087	600613	O 1956
PHEASANT	ADAMS	CO	001	553722	ON 1980	RIFT	LOGAN	CO	075	601202	N 1957
PHEGLEY	WASHINGTON	CO	121	553846	OA 1955	RILL	WASHINGTON	CO	121	601543	O 1958
PHILADELPHIA CREEK	RIO BLANCO	CO	103	554035	N 1975	RIMROCK	ADAMS	CO	001	601574	N 1969
PHUMA	PHILLIPS	CO	095	554449	N 1976	RING	WASHINGTON	CO	121	602008	OA 1960
PHUMA	YUMA	CO	125	554449	N 1976	RINGER	ADAMS	CO	001	602039	O 1970
PICEANCE CREEK	RIO BLANCO	CO	103	554497	N 1930	RIO	MORGAN	CO	087	602473	OA 1961
PICEANCE CREEK SOUTH	RIO BLANCO	CO	103	554528	N 1954	RIPPLE	MORGAN	CO	087	006066	O 1982
PIERCE	WELD	CO	123	555303	OA 1955	RITA	KIOWA	CO	061	603155	O 1976
PIKE	WELD	CO	123	555787	O 1975	RIVERSIDE	WELD	CO	123	603992	N 1955
PING	WASHINGTON	CO	121	016365	O 1994	RIVERSIDE II NE	WELD	CO	123	005924	OA 1980
PINNACLE	RIO BLANCO	CO	103	557659	ON 1956	RIVERSIDE NORTH	WELD	CO	123	604070	O 1981
PINNEO NORTH	MORGAN	CO	087	557721	OA 1956	ROADRUNNER	MONTEZUMA	CO	083	004788	ON 1985
PINTAIL	ARAPAHOE	CO	005	557845	O 1981	ROADSIDE	WELD	CO	123	002641	O 1981
PINTO	WASHINGTON	CO	121	557876	O 1963	ROBERTS CANYON	MESA	CO	077	605892	N 1960
PINTO NORTH	WASHINGTON	CO	121	006013	N 1979	ROCK	MESA	CO	077	607566	O 1976
PINYON RIDGE	RIO BLANCO	CO	103	014271	N 1991	ROCK CANYON	GARFIELD	CO	045	607628	N 1973
PIONEER	KIOWA	CO	061	557938	N 1973	ROCK CREEK	YUMA	CO	125	607659	N 1979
PITCH	WASHINGTON	CO	121	558527	OA 1961	ROCKIES	WASHINGTON	CO	121	015459	O 1995
PLAINS	WASHINGTON	CO	121	559349	OA 1975	ROCKY POINT	RIO BLANCO	CO	103	609550	OA 1976
PLAINSMAN	MORGAN	CO	087	559442	OA 1963	RODEO BULLFIGHTER	WELD	CO	123	006370	O 1982
PLAINSMAN	MORGAN	CO	123	559442	OA 1963	RODERICK	WASHINGTON	CO	121	609829	OA 1956
PLATEAU	WELD	CO	077	559628	N 1958	ROGGEN	WELD	CO	123	610821	ONA 1953
PLATNER	WASHINGTON	CO	121	559659	N 1955	ROLLING HILLS	WASHINGTON	CO	121	611472	O 1979
PLAYA	BACA	CO	009	559814	N 1961	ROMAN NOSE	ADAMS	CO	001	611658	OA 1967
PLEASANT RIDGE	MORGAN	CO	087	560496	ON 1970	ROMAN NOSE	ARAPAHOE	CO	005	611658	OA 1967
PLEASANT VALLEY	WASHINGTON	CO	121	560651	OA 1955	ROMAN NOSE NORTH	ADAMS	CO	001	009912	OA 1983
PLUM BUSH CREEK	WASHINGTON	CO	121	561333	OA 1954	ROOSTER	BACA	CO	009	009894	O 1984
POCO	WASHINGTON	CO	121	562062	O 1967	ROSE RANCH	KIOWA	CO	061	009914	OA 1984
POD	WASHINGTON	CO	121	562124	OA 1961	ROSENER	ADAMS	CO	001	613859	ON 1954
POE	MORGAN	CO	087	562155	O 1954	ROUGHNECK	ARAPAHOE	CO	005	006378	O 1981
POINT BAR	WASHINGTON	CO	121	562465	OA 1970	ROULETTE	MORGAN	CO	087	615372	N 1981
POINT LOOKOUT	MONTEZUMA	CO	083	562775	N 1930	ROUND STONE	CHEYENNE	CO	017	015811	O 1994
POINT OF ROCKS	LOGAN	CO	075	562806	O 1981	ROUND TABLE	MOFFAT	CO	081	615812	O 1967
POISON SPRING	ADAMS	CO	001	012255	OA 1959	ROUNDUP	MORGAN	CO	087	616060	N 1967
POLE GULCH	MOFFAT	CO	081	563457	N 1965	ROWEL	WASHINGTON	CO	121	616630	O 1975
POLLEN	ARAPAHOE	CO	005	006022	O 1980	ROYAL FLUSH	PROWERS	CO	099	013288	O 1988
POMMEL	WELD	CO	123	006025	N 1975	RUBICON	ELBERT	CO	039	009916	OA 1984
POMMEL WEST	WELD	CO	123	016366	N 1997	RUBICON	LINCOLN	CO	073	009916	OA 1984
PONCHO	ADAMS	CO	001	564387	ON 1971	RUBY	WASHINGTON	CO	121	617805	ON 1959
PONCHO	ARAPAHOE	CO	005	564387	ON 1971	RUFUS RUN	MORGAN	CO	087	618239	OA 1955
PONCHO SOUTH	ARAPAHOE	CO	005	564435	ON 1973	RULISON	GARFIELD	CO	045	618549	N 1958

COLORADO

Field Name	County Name	State Sub	Co Code	Field Code	Field Disc Type Year	Field Name	County Name	State Sub	Co Code	Field Code	Field Disc Type Year
RUN	MORGAN	CO	087	012620	N 1987	SPINDLE	ADAMS	CO	001	669606	ONA 1972
RUNNING BEAR	ADAMS	CO	001	013631	O 1989	SPINDLE	BOULDER	CO	013	669606	ONA 1972
RUNNING CREEK	ELBERT	CO	039	006383	OA 1980	SPINDLE	WELD	CO	123	669606	ONA 1972
RUNNYMEADE	ELBERT	CO	039	013289	O 1985	SPRING CREEK	LOGAN	CO	075	670919	O 1958
RUSH CREEK	WELD	CO	123	619386	N 1954	SPRINGDALE	LOGAN	CO	075	671145	N 1951
RUSH CREEK DRAW	CHEYENNE	CO	017	014278	O 1992	SPRINGDALE SOUTH	LOGAN	CO	075	671146	OA 1952
RUSH WILLADEL	WASHINGTON	CO	121	619572	ONA 1952	SPRUCE	WELD	CO	123	671973	ONA 1956
SABER	LOGAN	CO	075	622829	ON 1962	SPUR	CHEYENNE	CO	017	672097	O 1981
SABER	WELD	CO	123	622829	ON 1962	SPURGIN	WELD	CO	123	672252	OA 1954
SABLE	ADAMS	CO	001	623139	O 1981	SPURGIN NORTH	WELD	CO	123	672283	O 1957
SADDLE	WASHINGTON	CO	121	623573	OA 1960	SQUAW CREEK	DOLORES	CO	033	672624	O 1981
SADDLEBAG	LAS ANIMAS	CO	071	015607	N 1995	STAGE STOP	WELD	CO	123	675492	OA 1975
SAGE	MONTEZUMA	CO	083	623852	O 1994	STAGECOACH	MORGAN	CO	087	675523	OA 1966
SAGE BRUSH HILLS II	RIO BLANCO	CO	103	623867	N 1978	STALLION	WASHINGTON	CO	121	675709	O 1966
SAGE CREEK	ROUTT	CO	107	623914	OA 1959	STAMPEDE	LOGAN	CO	075	675854	N 1973
SAGE CREEK NORTH	ROUTT	CO	107	623976	OA 1960	STANLEY CUP	ELBERT	CO	039	016389	O 1996
SAGEHEN	MONTEZUMA	CO	083	009919	OA 1984	STAR	WELD	CO	123	676701	N 1991
SALERNO	CHEYENNE	CO	017	014281	O 1992	STATERLINE	MOFFAT	CO	081	677662	N 1976
SALIS	CHEYENNE	CO	017	006388	O 1982	STEM	WASHINGTON	CO	121	679429	N 1964
SALT LAKE	KIOWA	CO	061	626735	O 1981	STERLING	LOGAN	CO	075	679832	N 1955
SAM	MORGAN	CO	087	627200	N 1955	STIRRUP	WASHINGTON	CO	121	681165	O 1968
SAN ARROYO	ADAMS	CO	001	628068	N 1954	STOCKADE	MORGAN	CO	087	681230	O 1976
SAN ARROYO CREEK	MORGAN	CO	087	628099	O 1960	STOCKHOLM	CHEYENNE	CO	017	681382	O 1983
SAN JACINTO	LINCOLN	CO	073	628595	O 1985	STONE CORRAL	WELD	CO	123	013635	N 1989
SANBORN DRAW	WELD	CO	123	014590	OA 1992	STONE PONY	DOLORES	CO	033	014602	N 1992
SAND CREEK	PROWERS	CO	099	629742	OA 1983	STONEHAM	WELD	CO	123	682219	N 1952
SAND RIVER	MORGAN	CO	087	630393	OA 1954	STONEHAM SOUTH	WELD	CO	123	682250	ON 1952
SANDIA PEAK	WASHINGTON	CO	121	010624	O 1985	STONES THROW	YUMA	CO	125	016391	N 1994
SANDY	WASHINGTON	CO	121	631261	O 1984	STONINGTON	BACA	CO	009	682550	N 1976
SANDY HILL	LOGAN	CO	075	631509	OA 1958	STONY BUTTES	LOGAN	CO	075	682560	ON 1955
SANS ARC	LOGAN	CO	075	013292	OA 1988	STONY POINT	WASHINGTON	CO	121	682622	OA 1954
SANTO	WASHINGTON	CO	121	001257	O 1980	STRAND	WASHINGTON	CO	121	683614	OA 1959
SAPPHIRE	WASHINGTON	CO	121	633524	OA 1960	STRASBURG	ADAMS	CO	001	663691	OA 1976
SATANTA	WASHINGTON	CO	121	634702	N 1989	STRIKE	MORGAN	CO	087	684482	N 1961
SAWBUCK	MORGAN	CO	087	636035	ON 1966	STUBBLE	LOGAN	CO	075	685675	N 1979
SCABBARD	WELD	CO	123	636650	OA 1974	STUMP	MORGAN	CO	087	002448	O 1997
SCANDARD DRAW	RIO BLANCO	CO	103	636756	N 1958	SUGAR LOAF	MOFFAT	CO	081	686745	N 1953
SCARP	LOGAN	CO	075	636942	OA 1958	SULPHUR CREEK	RIO BLANCO	CO	103	687520	ON 1955
SCHNEIDER DITCH	LOGAN	CO	075	638492	N 1959	SULPHUR CREEK SOUTH	RIO BLANCO	CO	103	687551	N 1958
SCHRAMM	YUMA	CO	125	639125	N 1977	SUN	ADAMS	CO	001	688915	OA 1969
SCOTT HILL	RIO BLANCO	CO	103	009641	OA 1985	SUNBONNET	LOGAN	CO	075	689120	O 1976
SCOTTIE	WASHINGTON	CO	121	003723	N 1981	SUNDANCE	CHEYENNE	CO	017	008336	O 1991
SCOUT	WASHINGTON	CO	121	640631	O 1970	SUNDOWN	WASHINGTON	CO	121	689163	ON 1970
SEAL	LOGAN	CO	075	641352	O 1961	SUNUP	WASHINGTON	CO	121	690363	O 1973
SECOND CREEK	ADAMS	CO	001	642096	OA 1956	SUPAHA	WELD	CO	123	690470	OA 1978
SECOND WIND	CHEYENNE	CO	017	012627	OA 1988	SUPERIOR	BOULDER	CO	013	000161	N 1978
SENTINEL	KIOWA	CO	061	644434	ON 1975	SURVEYOR CREEK	WASHINGTON	CO	121	690651	ONA 1955
SENTRY	MORGAN	CO	087	644483	OA 1962	SWAN	WASHINGTON	CO	121	691620	OA 1955
SERENDIPITY	WELD	CO	123	644650	N 1983	TABLE MOUNTAIN	BOULDER	CO	013	695460	O 1980
SETTLEMENT	KIT CARSON	CO	063	006408	N 1980	TABLETOP	BENT	CO	011	007975	N 1980
SETTLER	LOGAN	CO	075	645072	N 1961	TABLETOP	PROWERS	CO	099	007975	N 1980
SEVEN CROSS	WELD	CO	123	006409	O 1981	TACO	WASHINGTON	CO	121	006463	N 1975
SEVERANCE	WELD	CO	123	006410	ONA 1983	TAIGA MOUNTAIN	RIO BLANCO	CO	103	006465	N 1981
SHALE RIDGE SOUTH	MESA	CO	077	013929	N 1990	TAMPA	WELD	CO	123	697093	OA 1965
SHAMROCK	ADAMS	CO	001	647475	O 1991	TAP	WASHINGTON	CO	121	697403	O 1975
SHAVANO	CHEYENNE	CO	017	013299	O 1988	TAPADERO	WELD	CO	123	697465	O 1971
SHEARS DRAW	WASHINGTON	CO	121	649180	OA 1955	TARN	WASHINGTON	CO	121	697899	OA 1961
SHEEHAN	WELD	CO	123	649218	N 1975	TEARDROP	MOFFAT	CO	081	016184	N 1996
SHEEP CREEK	MESA	CO	077	649242	N 1958	TEMPEST	WELD	CO	123	700798	OA 1962
SHEEP MOUNTAIN	HUERFANO	CO	055	006416	N 1971	TEMPLE CANYON	MOFFAT	CO	081	700829	OA 1953
SHELAH	MORGAN	CO	087	649552	N 1961	TENDERFOOT	MORGAN	CO	087	002471	O 1976
SHELL CREEK	MOFFAT	CO	081	650017	N 1955	TEPEE	WELD	CO	123	701469	O 1974
SHERIDAN LAKE	KIOWA	CO	061	650916	O 1968	TERRACE	WELD	CO	123	701945	OA 1958
SHIELD	LOGAN	CO	075	651877	ONA 1959	TERRACE SOUTH	WELD	CO	123	016393	O 1997
SHINNEMOCK	KIT CARSON	CO	063	000277	N 1998	TEXAS MOUNTAIN	RIO BLANCO	CO	103	703092	ONA 1964
SHIRE GULCH	MESA	CO	077	652745	N 1960	THIRD CREEK	ADAMS	CO	001	704472	ONA 1971
SHIVAREE	WELD	CO	123	653024	O 1970	THIRD CREEK	DENVER	CO	031	704472	ONA 1971
SHOAL	WASHINGTON	CO	121	006419	O 1982	THISTLE	WASHINGTON	CO	121	704742	O 1974
SHORELINE	LOGAN	CO	075	653706	O 1964	THORNBURG	MOFFAT	CO	081	705743	ON 1925
SHOUT	YUMA	CO	125	654025	N 1976	THORNBURG	RIO BLANCO	CO	103	705743	ON 1925
SIDEWINDER	ARAPAHOE	CO	005	655090	ON 1973	THREE BRIDGES	HUERFANO	CO	055	012076	N 1986
SIERRA	MONTEZUMA	CO	083	655318	ONA 1957	THUNDER	RIO BLANCO	CO	103	707055	N 1977
SIGNAL HILLS	PROWERS	CO	099	655442	N 1976	THUNDERBIRD	WELD	CO	123	707066	O 1972
SIMPSON	ADAMS	CO	001	657085	O 1959	TIERRA PLANO	YUMA	CO	125	015610	N 1995
SINGLE	LOGAN	CO	075	657541	N 1977	TIMBER CREEK	CHEYENNE	CO	017	708502	OA 1969
SIoux	WASHINGTON	CO	121	657922	OA 1967	TIMBERLINE	GARFIELD	CO	045	016395	N 1996
SKINNER RIDGE	GARFIELD	CO	045	013633	N 1989	TIMPE	MORGAN	CO	087	708719	O 1955
SKIPPING STONE	FREMONT	CO	043	015608	O 1995	TITAN	WELD	CO	123	709761	OA 1975
SLATER DOME	MOFFAT	CO	081	660255	N 1954	TOAD	LARIMER	CO	069	012077	OA 1986
SLEEPER	WELD	CO	123	660627	ON 1968	TOM CAT	WELD	CO	123	010634	OA 1985
SLEEPING UTE	MONTEZUMA	CO	083	016384	O 1994	TOM TOM	MORGAN	CO	087	712169	N 1968
SLICK ROCK	SAN MIGUEL	CO	113	661092	N 1972	TOMAHAWK	LOGAN	CO	075	712231	OA 1964
SLIPPERY SIDES	ROUTT	CO	107	012632	OA 1987	TONTO	KIOWA	CO	061	713130	O 1971
SLOAN	WELD	CO	123	661495	OA 1974	TOOTSIE	MORGAN	CO	087	010635	N 1983
SMILEY	WASHINGTON	CO	121	662134	O 1990	TOPAZ	WASHINGTON	CO	121	713440	OA 1957
SMOKEY CREEK	KIT CARSON	CO	063	002270	O 1969	TOQUE	ADAMS	CO	001	016913	OA 1988
SMOKEY CREEK	CHEYENNE	CO	017	663169	O 1969	TORNADO BUTTE	WELD	CO	123	010636	OA 1985
SMOKY HILL	KIT CARSON	CO	063	663200	ON 1965	TORO	LOGAN	CO	075	713719	N 1966
SMUFF RANCH	BENT	CO	011	663951	OA 1972	TOTEM	ADAMS	CO	001	714029	ONA 1971
SNOWBIRD	ARAPAHOE	CO	005	663989	O 1973	TOW CREEK	ROUTT	CO	107	714370	ON 1924
SNOWDRIFT	WELD	CO	123	006431	O 1979	TOWAOC	MONTEZUMA	CO	083	714432	OA 1959
SNOWFLAKE	WASHINGTON	CO	121	664106	N 1972	TOWER	WELD	CO	123	714463	OA 1958
SODA LAKE	JEFFERSON	CO	059	664378	O 1955	TRACK	MORGAN	CO	087	714975	O 1960
SODDUSTER	LOGAN	CO	075	664455	O 1972	TRADER	WASHINGTON	CO	121	715068	OA 1962
SOLDIER CANYON	GARFIELD	CO	045	664765	N 1976	TRADING POST	CHEYENNE	CO	017	012854	OA 1988
SOLDIER CANYON	RIO BLANCO	CO	103	664765	N 1976	TRAIL	WASHINGTON	CO	121	715254	O 1960
SOLITAIRE	KIT CARSON	CO	063	010629	N 1983	TRAIL CANYON	GARFIELD	CO	045	715285	N 1969
SOMBRERO	WASHINGTON	CO	121	665246	O 1993	TRAIL CANYON	RIO BLANCO	CO	103	715285	N 1969
SONAR	ADAMS	CO	001	006435	OA 1981	TRAIL RIDGE	GARFIELD	CO	045	715440	N 1990
SONGBIRD	ELBERT	CO	039	665660	OA 1976	TRAIL SOUTH	WASHINGTON	CO	121	715450	O 1973
SOONER	WELD	CO	123	665928	ONA 1969	TRAPPER	ADAMS	CO	001	715998	ONA 1971
SORRENTO	CHEYENNE	CO	017	666331	ONA 1976	TRAPPER SOUTH	ADAMS	CO	001	000162	OA 1992
SORRENTO SOUTH	CHEYENNE	CO	017	014289	O 1992	TRAVOIS	MORGAN	CO	087	716215	OA 1964
SOUTH CANYON	GARFIELD	CO	045	666641	N 1957	TREND	MORGAN	CO	087	716556	ON 1958
SOUTH CANYON	MESA	CO	077	666641	N 1957	TREVARTON	BOULDER	CO	013	006481	O 1983
SPACE CITY	WELD	CO	123	667350	N 1973	TRIBUTE	WELD	CO	123	717282	N 1973
SPANISH PEAKS	LAS ANIMAS	CO	071	015609	N 1995	TRIGGER	ADAMS	CO	001	717424	OA 1971
SPAR	WASHINGTON	CO	121	667664	OA 1958	TROOPER	KIOWA	CO	061	002488	ON 1975
SPEAKER	CHEYENNE	CO	017	013745	OA 1990	TROUT CREEK	ROUTT	CO	107	718788	O 1979
SPEAKER NORTH	KIT CARSON	CO	063	015160	OA 1992	TRUJILLO CREEK	LAS ANIMAS	CO	071	012302	N 1987
SPEAR	WASHINGTON	CO	121	668537	N 1977	TUMBLEWEED	WELD	CO	123	720811	OA 1968
SPELUNKER	BACA	CO	009	016386	N 1997	TURNER	WELD	CO	123	722175	O 1955
SPENSON	WELD	CO	123	016387	O 1997	TURQUOISE	LOGAN	CO	075	722528	OA 1976

ILLINOIS

Field Name	County Name	State Sub	Co Code	Field Code	Field Disc Type	Year	Field Name	County Name	State Sub	Co Code	Field Code	Field Disc Type	Year
BERRY	SANGAMON	IL	167	058191	O	1961	COVINGTON SOUTH	WAYNE	IL	191	165892	O	1943
BERRYVILLE CONSOL	EDWARDS	IL	047	058315	O	1943	CRAB ORCHARD	WILLIAMSON	IL	199	167830	ON	1970
BERRYVILLE CONSOL	LAWRENCE	IL	101	058315	O	1943	CRAIG	PERRY	IL	145	168047	O	1948
BERRYVILLE CONSOL	RICHLAND	IL	159	058315	O	1943	CRAVAT	JEFFERSON	IL	081	168698	O	1939
BERRYVILLE CONSOL	WABASH	IL	185	058315	O	1943	CRAB WEST	JEFFERSON	IL	081	168729	O	1956
BESSIE	FRANKLIN	IL	055	058625	O	1943	CRESCENT CITY	IROQUOIS	IL	075	169535		
BEVERLY	ADAMS	IL	001	059803	N	1957	CROSSVILLE	WHITE	IL	193	172294	O	1946
BEVERLY SOUTH	ADAMS	IL	001	011657	O	1985	CROSSVILLE WEST	WHITE	IL	193	172325	O	1952
BLACK BRANCH	SANGAMON	IL	167	067872	O	1967	DAHLGREN	HAMILTON	IL	065	178457	O	1941
BLACK BRANCH EAST	SANGAMON	IL	167	067903	ON	1969	DAHLGREN EAST	HAMILTON	IL	065	016484	O	1998
BLACK RIVER	WHITE	IL	193	068523	O	1952	DAHLGREN SOUTH	HAMILTON	IL	065	006905	O	1982
BLACKLAND	CHRISTIAN	IL	021	069236	O	1953	DAHLGREN SW	JEFFERSON	IL	081	009582	O	1983
BLACKLAND	MACON	IL	115	069236	O	1953	DAHLGREN WEST	JEFFERSON	IL	081	178464	O	1960
BLACKLAND NORTH	MACON	IL	115	069298	O	1960	DALE CONSOL	FRANKLIN	IL	055	178729	O	1940
BLACKLAND SOUTH	CHRISTIAN	IL	021	006896	O	1982	DALE CONSOL	HAMILTON	IL	065	178729	O	1940
BLACKLAND SOUTH	MACON	IL	115	006896	O	1982	DALE CONSOL	SALINE	IL	165	178729	O	1940
BLAIRSVILLE WEST	HAMILTON	IL	065	070228	O	1948	DALTON CITY	MOULTRIE	IL	139	014090	O	1991
BLUFORD	JEFFERSON	IL	081	076273	O	1961	DAWSON	SANGAMON	IL	167	182790	O	1971
BOGOTA	JASPER	IL	079	078087	O	1943	DECATUR	MACON	IL	115	184612	O	1953
BOGOTA NORTH	JASPER	IL	079	078118	O	1949	DECATUR NORTH	MACON	IL	115	184705	O	1954
BOGOTA SOUTH	JASPER	IL	079	078149	O	1944	DEERING CITY	FRANKLIN	IL	055	186131	O	1957
BOGOTA WEST	JASPER	IL	079	078180	O	1966	DEERING CITY EAST	FRANKLIN	IL	055	186137	O	1974
BONE GAP CONSOL	EDWARDS	IL	047	079916	O	1941	DELAND	PIATT	IL	147	005444	O	1981
BONE GAP EAST	EDWARDS	IL	047	079947	O	1951	DETROIT SOUTH	PIKE	IL	149	014640	N	1993
BONE GAP WEST	EDWARDS	IL	047	080009	O	1954	DIVERNON	SANGAMON	IL	167	006907	O	1982
BOULDER	CLINTON	IL	027	083109	ON	1941	DIVIDE CONSOL	JEFFERSON	IL	081	193502	O	1943
BOULDER EAST	CLINTON	IL	027	083140	ON	1955	DIVIDE SOUTH	JEFFERSON	IL	081	193595	O	1948
BOURBON CONSOL	DOUGLAS	IL	041	083450	O	1956	DIX SOUTH	JEFFERSON	IL	081	193781	O	1941
BOURBON SOUTH	DOUGLAS	IL	041	083481	O	1960	DOLLVILLE	SHELBY	IL	173	196084	O	1961
BOWYER	RICHLAND	IL	159	084814	O	1958	DUBOIS CENTRAL	WASHINGTON	IL	189	204145	O	1954
BOYD	JEFFERSON	IL	081	085558	O	1944	DUBOIS CONSOL	WASHINGTON	IL	189	204176	ON	1939
BROCTON	EDGAR	IL	045	010302	O	1984	DUBOIS SE	PERRY	IL	145	017078	O	2000
BROOKLYN	SCHUYLER	IL	169	009540	O	1983	DUBOIS SOUTH	PERRY	IL	145	010374	O	1984
BROOKLYN NORTH	MCDONOUGH	IL	109	010303	O	1984	DUDLEY	EDGAR	IL	045	204610	ON	1948
BROOKLYN NW	MCDONOUGH	IL	109	011667	O	1985	DUDLEY WEST	EDGAR	IL	045	204672	N	1953
BROUGHTON	HAMILTON	IL	065	094998	O	1951	DUDLEYVILLE EAST	BOND	IL	005	204703	O	1954
BROUGHTON NORTH	HAMILTON	IL	065	095013	O	1980	DUPO	ST CLAIR	IL	163	207090	O	1928
BROUGHTON SOUTH	SALINE	IL	165	095029	O	1951	EAGARVILLE EAST	MACOUPIN	IL	117	000574	ON	1980
BROWN	MARION	IL	121	095091	O	1910	EBERLE	EFFINGHAM	IL	049	212664	O	1947
BROWNS EAST	WABASH	IL	185	096083	O	1946	EDEN	RANDOLPH	IL	157	213408	N	1962
BRUBAKER	MARION	IL	121	096785	O	1973	EDEN SOUTH	RANDOLPH	IL	157	012956	N	1961
BUCKHORN CONSOL	BROWN	IL	009	011669	O	1961	EDINBURG	CHRISTIAN	IL	021	213935	O	1949
BUCKNER	FRANKLIN	IL	055	100501	O	1963	EDINBURG SOUTH	CHRISTIAN	IL	021	214028	O	1955
BULPITT SOUTH	CHRISTIAN	IL	021	102857	O	1962	EDINBURG WEST	CHRISTIAN	IL	021	214059	O	1954
BUNGAY CONSOL	HAMILTON	IL	065	103105	O	1941	EDINBURG WEST	SANGAMON	IL	167	214059	O	1954
BURNT PRAIRIE SOUTH	WHITE	IL	193	106112	O	1947	ELBA	GALLATIN	IL	059	217896	O	1955
BURNT PRAIRIE SW	WHITE	IL	193	000457	O	1979	ELBRIDGE	EDGAR	IL	045	218299	O	1949
C & H	WILLIAMSON	IL	199	009702			ELDORADO CONSOL	SALINE	IL	165	218392	ON	1941
CALHOUN CENTRAL	RICHLAND	IL	159	113120	O	1950	ELDORADO EAST	SALINE	IL	165	218423	ON	1953
CALHOUN CONSOL	RICHLAND	IL	159	113151	O	1944	ELDORADO WEST	SALINE	IL	165	218516	ON	1955
CALHOUN CONSOL	WAYNE	IL	191	113151	O	1944	ELK PRAIRIE	JEFFERSON	IL	081	219539	O	1938
CALHOUN EAST	RICHLAND	IL	159	113182	O	1950	ELKTON	WASHINGTON	IL	189	219973	O	1955
CALHOUN NORTH	RICHLAND	IL	159	113213	O	1944	ELKTON NORTH	WASHINGTON	IL	189	220004	O	1971
CALHOUN SOUTH	EDWARDS	IL	047	113244	O	1953	ELKVILLE	JACKSON	IL	077	220035	O	1941
CALHOUN SOUTH	RICHLAND	IL	159	113244	O	1953	ELLERY EAST	EDWARDS	IL	047	220252	O	1952
CALHOUN SOUTH	WAYNE	IL	191	113244	O	1953	ELLERY NORTH	EDWARDS	IL	047	220283	O	1942
CARLINVILLE	MACOUPIN	IL	117	120095	ON	1909	ELLERY SOUTH	EDWARDS	IL	047	220314	O	1943
CARLINVILLE NORTH	MACOUPIN	IL	117	120126	ON	1941	ELLIOTTSTOWN	EFFINGHAM	IL	049	220531	O	1947
CARLINVILLE SOUTH	MACOUPIN	IL	117	120157	O	1958	ELLIOTTSTOWN EAST	EFFINGHAM	IL	049	220562	O	1954
CARLYLE	CLINTON	IL	027	120436	ON	1911	ELLIOTTSTOWN NORTH	EFFINGHAM	IL	049	220593	O	1953
CARLYLE EAST	CLINTON	IL	027	120467	O	1963	ENERGY	WILLIAMSON	IL	199	224995	O	1968
CARLYLE NORTH	CLINTON	IL	027	120498	O	1950	ENFIELD	WHITE	IL	193	225026	O	1950
CARLYLE SOUTH	CLINTON	IL	027	120529	O	1951	ENFIELD NORTH	WHITE	IL	193	225033	O	1976
CARM	WHITE	IL	193	120684	O	1940	ENFIELD SOUTH	WHITE	IL	193	225057	O	1961
CARM NORTH	WHITE	IL	193	120715	O	1942	ERWIN	SCHUYLER	IL	169	010390	O	1983
CASEY	CLARK	IL	023	123753	ON	1906	EVERS	EFFINGHAM	IL	049	231358	O	1948
CENTERVILLE	WHITE	IL	193	129729	O	1940	EVERS SOUTH	EFFINGHAM	IL	049	231420	O	1948
CENTERVILLE EAST	WHITE	IL	193	129760	O	1941	EWING	FRANKLIN	IL	055	231637	O	1944
CENTERVILLE NE	WHITE	IL	193	129791	O	1955	EWING EAST	FRANKLIN	IL	055	231699	O	1956
CENTERVILLE NORTH	WHITE	IL	193	129822	O	1947	EXCHANGE	MARION	IL	121	231916	O	1943
CENTRAL CITY	MARION	IL	121	129977	O	1964	EXCHANGE EAST	MARION	IL	121	231947	O	1955
CENTRALIA	CLINTON	IL	027	130225	O	1937	EXCHANGE NORTH CONSOL	MARION	IL	121	231978	O	1951
CENTRALIA	MARION	IL	121	130225	O	1937	EXCHANGE WEST	MARION	IL	121	232009	O	1957
CENTRALIA EAST	MARION	IL	121	130287	N	1958	FAIRMAN	CLINTON	IL	027	233785	O	1939
CENTRALIA WEST	CLINTON	IL	027	130318	O	1940	FAIRMAN	MARION	IL	121	233785	O	1939
CHESTERVILLE	DOUGLAS	IL	041	136844	O	1956	FANCHER	SHELBY	IL	173	235180	O	1962
CHESTERVILLE EAST	DOUGLAS	IL	041	136875	O	1957	FAYETTEVILLE	ST CLAIR	IL	163	237629	O	1984
CHRISTOPHER SOUTH	FRANKLIN	IL	055	141804	O	1964	FAYETTEVILLE WEST	ST CLAIR	IL	163	017079	O	2000
CLAREMONT	RICHLAND	IL	159	144920	ON	1950	FEHRER LAKE	GALLATIN	IL	059	238087	O	1963
CLARK COUNTY DIVISION	CLARK	IL	023	145416	O	1900	FERRIN	CLINTON	IL	027	239680	O	1976
CLARK COUNTY DIVISION	COLES	IL	029	145416	O	1900	FICKLIN	DOUGLAS	IL	041	240219	ON	1966
CLARK COUNTY DIVISION	CRAWFORD	IL	033	145416	O	1900	FIDELITY	JERSEY	IL	083	010400	N	1984
CLARK COUNTY DIVISION	CUMBERLAND	IL	035	145416	O	1900	FISHHOOK	ADAMS	IL	001	242265	N	1955
CLARK COUNTY DIVISION	JASPER	IL	079	145416	O	1900	FISHHOOK	PIKE	IL	149	242265	N	1955
CLARKSBURG	SHELBY	IL	173	145850	O	1946	FITZGERRELL	JEFFERSON	IL	081	242730	O	1944
CLAY CITY CONSOL	CLAY	IL	025	146346	O	1937	FLORA SE	CLAY	IL	025	245592	O	1972
CLAY CITY CONSOL	JASPER	IL	079	146346	O	1937	FLORA SOUTH	CLAY	IL	025	245598	O	1946
CLAY CITY CONSOL	RICHLAND	IL	159	146346	O	1937	FORSYTH	MACON	IL	115	249675	O	1963
CLAY CITY CONSOL	WAYNE	IL	191	146346	O	1937	FRANCIS MILLS	SALINE	IL	165	254062	O	1952
CLEAR LAKE EAST	SANGAMON	IL	167	147276	O	1970	FRANCIS MILLS SOUTH	SALINE	IL	165	254093	O	1955
CLIFFORD	WILLIAMSON	IL	199	148516	O	1957	FREEBURG	ST CLAIR	IL	163	256635	ON	1955
COIL	WAYNE	IL	191	151725	O	1942	FREEMANSPUR	WILLIAMSON	IL	199	256945	O	1968
COIL WEST	JEFFERSON	IL	081	151787	O	1942	FRIENDSVILLE CENTRAL	WABASH	IL	185	258247	O	1946
COLLINSVILLE	MADISON	IL	119	154205	O	1909	FRIENDSVILLE NORTH	WABASH	IL	185	258278	O	1946
COLMAR-PLYMOUTH	HANCOCK	IL	067	154391	O	1914	FRISCO NE	JEFFERSON	IL	081	002023	O	1997
COLMAR-PLYMOUTH	MCDONOUGH	IL	109	154391	O	1914	FROGTOWN	CLINTON	IL	027	258836	O	1918
COMER	MACOUPIN	IL	117	155910	O	1982	FROGTOWN NORTH	CLINTON	IL	027	258867	O	1951
CONCORD CONSOL	WHITE	IL	193	157026	O	1942	GALATIA NORTH	SALINE	IL	165	263356	O	1980
CONCORD EAST CONSOL	WHITE	IL	193	157119	O	1942	GARDS POINT CONSOL	WABASH	IL	185	265642	O	1951
COOKS MILLS CONSOL	COLES	IL	029	159258	ON	1941	GAYS	MOULTRIE	IL	139	268223	O	1946
COOKS MILLS CONSOL	DOUGLAS	IL	041	159258	ON	1941	GERMANTOWN EAST	CLINTON	IL	027	270479	O	1956
COOPERSTOWN	BROWN	IL	009	160142	N	1977	GILLESPIE WEST	JASPER	IL	079	271952	O	1957
COOPERSTOWN WEST	BROWN	IL	009	006902	O	1982	GILLESPIE-BENLD	MACOUPIN	IL	117	272843	N	1958
CORDES	WASHINGTON	IL	189	161304	O	1939	GILLESPIE-WYEN	MACOUPIN	IL	117	272765	N	1923
CORDES NE	WASHINGTON	IL	189	010342	O	1983	GLASFORD	MACOUPIN	IL	117	272851	O	1915
CORDES NORTH	JEFFERSON	IL	081	010343	O	1983</							

Field Name	County Name	State Sub	Co Code	Field Code	Field Disc Type Year	Field Name	County Name	State Sub	Co Code	Field Code	Field Disc Type Year
GRANDVIEW-INCLOSE	CLARK	IL	023	000631	N 1941	LANCASTER CENTRAL	WABASH	IL	185	399888	O 1946
GRANDVIEW-INCLOSE	EDGAR	IL	045	000631	N 1941	LANCASTER EAST	WABASH	IL	185	399919	O 1944
GRANTFORK	MADISON	IL	119	010440	O 1984	LANCASTER SOUTH	WABASH	IL	185	400012	O 1946
GRAYSON	SALINE	IL	165	286880	O 1957	LANGEWISCH-KUESTER	MARION	IL	121	401097	O 1910
GREENVILLE	BOND	IL	005	289577	ON 1910	LAWLER	GALLATIN	IL	059	006920	O 1982
GRIGGSVILLE	PIKE	IL	149	006911	ON 1982	LAWRENCE COUNTY DIVISION	CRAWFORD	IL	033	405251	ON 1900
GUYOT CONSOLIDATED	RICHLAND	IL	159	295707	O 1970	LAWRENCE COUNTY DIVISION	LAWRENCE	IL	101	405251	ON 1900
HADLEY	RICHLAND	IL	159	298546	O 1976	LAWRENCE WEST	LAWRENCE	IL	101	405375	O 1952
HALF MOON	WAYNE	IL	191	299600	O 1947	LEXINGTON	MCLEAN	IL	113	412560	
HALF MOON EAST	EDWARDS	IL	047	006914	O 1982	LEXINGTON	WABASH	IL	185	412560	O 1947
HARCO	SALINE	IL	165	304901	ON 1954	LEXINGTON NORTH	WABASH	IL	185	412653	O 1951
HARCO EAST	SALINE	IL	165	304932	ON 1954	LILLYVILLE	CUMBERLAND	IL	035	414103	O 1946
HARCO SOUTH	SALINE	IL	165	300649	N 1954	LILLYVILLE	EFFINGHAM	IL	049	414103	O 1946
HARRISBURG	SALINE	IL	165	307598	ON 1952	LILLYVILLE NORTH	CUMBERLAND	IL	035	414114	O 1974
HARRISBURG SOUTH	SALINE	IL	165	307660	O 1955	LINCOLN	LOGAN	IL	107	414351	
HARRISBURG WEST	SALINE	IL	165	307670	O 1974	LIS	JASPER	IL	079	416769	O 1964
HARRISTOWN	MACON	IL	115	307815	O 1954	LITCHFIELD	MONTGOMERY	IL	135	417389	O 1886
HARRISTOWN SOUTH	MACON	IL	115	307834	O 1975	LITCHFIELD SOUTH	MONTGOMERY	IL	135	417451	O 1967
HAYES	CHAMPAIGN	IL	019	311132	O 1963	LITTLETON SOUTH	SCHUYLER	IL	169	011783	N 1987
HAYES	DOUGLAS	IL	041	311132	O 1963	LIVINGSTON	MADISON	IL	119	420737	O 1948
HELENA NEW	LAWRENCE	IL	101	314962	O 1969	LIVINGSTON EAST	MADISON	IL	119	420768	N 1951
HERALD CONSOL	GALLATIN	IL	059	317480	ON 1939	LIVINGSTON SOUTH	MADISON	IL	119	420799	ON 1950
HERALD CONSOL	WHITE	IL	193	317480	ON 1939	LOCUST GROVE	WAYNE	IL	191	422288	O 1951
HERRICK SOUTH	FAYETTE	IL	051	006916	O 1982	LOCUST GROVE SOUTH	WAYNE	IL	191	422350	O 1954
HERRIN	WILLIAMSON	IL	199	318565	O 1965	LOGAN	FRANKLIN	IL	055	422722	O 1966
HERSCHER	KANKAKEE	IL	091	318751		LOGOOTE	FAYETTE	IL	051	010521	O 1984
HERSCHER NW	KANKAKEE	IL	091	318782		LONG BRANCH	HAMILTON	IL	065	425326	O 1950
HERSMAN	BROWN	IL	009	010465	O 1983	LONG BRANCH	SALINE	IL	165	425326	O 1950
HICKORY HILL	MARION	IL	121	320697	O 1964	LONG BRANCH SOUTH	SALINE	IL	165	425357	O 1955
HIDALGO	JASPER	IL	079	321100	O 1940	LOUDEN	EFFINGHAM	IL	049	428984	O 1937
HIDALGO EAST	JASPER	IL	079	321131	O 1966	LOUDEN	FAYETTE	IL	051	428984	ON 1937
HIDALGO NORTH	CUMBERLAND	IL	035	321162	O 1946	LOUDON	FAYETTE	IL	051	009833	
HIDALGO SOUTH	JASPER	IL	079	321193	O 1964	LOUISVILLE	CLAY	IL	025	429412	O 1974
HIGHLAND	MADISON	IL	119	321999	O 1960	LOUISVILLE NORTH	CLAY	IL	025	429418	O 1953
HILL	EFFINGHAM	IL	049	322712	O 1943	LOUISVILLE SOUTH	CLAY	IL	025	429449	O 1960
HILL EAST	EFFINGHAM	IL	049	322774	O 1954	LYNCHBURG	JEFFERSON	IL	081	435899	O 1951
HILLSBORO	MONTGOMERY	IL	135	323394	O 1962	MACEDONIA	FRANKLIN	IL	055	438543	O 1961
HOFFMAN	CLINTON	IL	027	326340	O 1939	MACEDONIA NORTH	FRANKLIN	IL	055	010528	O 1983
HOLLIDAY	FAYETTE	IL	051	328169	O 1977	MACOUPIN STATION	MACOUPIN	IL	117	011795	N 1986
HOODVILLE EAST	HAMILTON	IL	065	330866	O 1944	MAIN CONSOL	CRAWFORD	IL	033	441550	ON 1906
HOOKDALE	BOND	IL	005	331052		MAIN CONSOL	JASPER	IL	079	441550	ON 1906
HORD	CLAY	IL	025	332230	O 1950	MAIN CONSOL	LAWRENCE	IL	101	441550	ON 1906
HORD NORTH	EFFINGHAM	IL	049	332261	O 1958	MANLOVE	CHAMPAIGN	IL	019	009843	
HORD SOUTH CONSOL	CLAY	IL	025	332292	O 1942	MAPLE GROVE CONSOL	EDWARDS	IL	047	445301	O 1943
HORNSBY NW	MACOUPIN	IL	117	000659	O 1980	MAPLE GROVE CONSOL	WAYNE	IL	191	445301	O 1943
HORNSBY SOUTH	MONTGOMERY	IL	135	332912	O 1956	MAPLE GROVE SOUTH CONSOL	EDWARDS	IL	047	000723	O 1945
HOYLETON WEST	WASHINGTON	IL	189	335702	O 1955	MARCOE	JEFFERSON	IL	081	446448	O 1938
HUDSON	MCLEAN	IL	113	336757		MARINE	MADISON	IL	119	447564	O 1943
HUEY	CLINTON	IL	027	337036	O 1945	MARINE WEST	MADISON	IL	119	447657	O 1965
HUEY SOUTH	CLINTON	IL	027	337067	O 1953	MARION	WILLIAMSON	IL	199	447781	O 1950
HUNT CITY	JASPER	IL	079	339454	O 1945	MARION EAST	WILLIAMSON	IL	199	447843	ON 1959
HUNT CITY EAST	JASPER	IL	079	339485	O 1952	MARISSA WEST	RANDOLPH	IL	157	447936	O 1962
HUNT CITY SOUTH NEW	JASPER	IL	079	339547	O 1966	MARISSA WEST	ST CLAIR	IL	163	447936	ON 1960
HUTTON	COLES	IL	029	341252	ON 1939	MARKHAM CITY	JEFFERSON	IL	081	448029	O 1942
ILLIOPOLIS	SANGAMON	IL	167	344409	O 1977	MARKHAM CITY NORTH	JEFFERSON	IL	081	448060	O 1943
INA	JEFFERSON	IL	081	344673	O 1938	MARKHAM CITY NORTH	WAYNE	IL	191	448060	O 1943
INA NORTH	JEFFERSON	IL	081	344735	O 1949	MARKHAM CITY WEST	JEFFERSON	IL	081	448091	O 1945
INCLOSE	CLARK	IL	023	344828	O 1941	MASON NORTH	EFFINGHAM	IL	049	451470	O 1951
INCLOSE	EDGAR	IL	045	344828	O 1941	MASSILON	EDWARDS	IL	047	451888	O 1946
INGRAHAM CONSOL	CLAY	IL	025	005797	O 1942	MASSILON SOUTH	EDWARDS	IL	047	451890	O 1947
INMAN EAST CONSOL	GALLATIN	IL	059	346998	O 1940	MATTOON	COLES	IL	029	452958	ON 1939
INMAN WEST CONSOL	GALLATIN	IL	059	347122	O 1940	MATTOON NORTH	COLES	IL	029	452989	O 1960
IOLA CENTRAL	CLAY	IL	025	347401	O 1954	MATTOON SOUTH	CUMBERLAND	IL	035	453020	O 1962
IOLA CONSOL	CLAY	IL	025	347432	O 1939	MAUNIE EAST	WHITE	IL	193	453702	O 1951
IOLA CONSOL	EFFINGHAM	IL	049	347432	O 1939	MAUNIE NORTH CONSOL	WHITE	IL	193	453733	O 1941
IOLA SOUTH	CLAY	IL	025	347494	O 1947	MAUNIE SOUTH CONSOL	WHITE	IL	193	453764	O 1941
IOLA WEST	CLAY	IL	025	347525	O 1945	MAYBERRY	WAYNE	IL	191	455252	O 1941
IRVINGTON	WASHINGTON	IL	189	349029	O 1940	MAYBERRY NORTH	WAYNE	IL	191	455283	O 1948
IRVINGTON EAST	JEFFERSON	IL	081	349060	O 1951	MAYBERRY SOUTH	HAMILTON	IL	065	005870	O 1981
IRVINGTON NORTH	WASHINGTON	IL	189	349091	O 1953	MAYBERRY SOUTH	WAYNE	IL	191	005870	O 1981
IRVINGTON WEST	WASHINGTON	IL	189	349122	O 1963	MCKINLEY	WASHINGTON	IL	189	461429	O 1940
IUKA	MARION	IL	121	349928	O 1947	MECHANICSBURG	SANGAMON	IL	167	464490	O 1972
IUKA SOUTH	MARION	IL	121	350021	O 1971	MELROSE	CLARK	IL	023	466893	O 1953
IUKA WEST	MARION	IL	121	350052	O 1955	MELROSE SOUTH	CLARK	IL	023	466955	O 1953
JACKSONVILLE	MORGAN	IL	137	353316	ON 1910	MILETUS	MARION	IL	121	474078	O 1947
JOHNSONVILLE CONSOL	CLAY	IL	025	362355	O 1940	MILL SHOALS	HAMILTON	IL	065	474388	O 1939
JOHNSONVILLE CONSOL	WAYNE	IL	191	362355	O 1940	MILL SHOALS	WAYNE	IL	191	474388	O 1939
JOHNSONVILLE NORTH	WAYNE	IL	191	362386	O 1943	MILL SHOALS	WHITE	IL	193	474388	O 1939
JOHNSONVILLE SOUTH	WAYNE	IL	191	362417	OA 1942	MILLERSBURG	BOND	IL	005	474977	O 1967
JOHNSONVILLE WEST	WAYNE	IL	191	362448	O 1942	MILLS PRAIRIE	EDWARDS	IL	047	475690	O 1948
JOHNSTON CITY EAST	WILLIAMSON	IL	199	362541	ON 1959	MILLS PRAIRIE NORTH	EDWARDS	IL	047	475721	O 1953
JOHNSTON CITY NE	WILLIAMSON	IL	199	362572	O 1969	MITCHELLSVILLE	SALINE	IL	165	479162	O 1955
JUNCTION	GALLATIN	IL	059	366239	O 1938	MODE	SHELBY	IL	173	480380	O 1961
JUNCTION CITY CONSOL	MARION	IL	121	366301	O 1910	MONTROSE	EFFINGHAM	IL	049	482953	O 1968
JUNCTION EAST	GALLATIN	IL	059	366363	O 1953	MONTROSE NORTH	CUMBERLAND	IL	035	483015	O 1969
JUNCTION NORTH	GALLATIN	IL	059	366394	O 1946	MOUNT AUBURN CONSOL	CHRISTIAN	IL	021	488688	O 1943
KANSAS	EDGAR	IL	045	369007	N 1958	MT CARMEL	WABASH	IL	185	490332	O 1939
KEANSBURG EAST	WABASH	IL	185	371596	O 1939	MT ERIE NORTH	WAYNE	IL	191	490580	O 1944
KEANSBURG SOUTH	WABASH	IL	185	371627	O 1944	MT OLIVE	MONTGOMERY	IL	135	491045	ON 1942
KEENVILLE	WAYNE	IL	191	371658	ON 1945	MT VERNON	JEFFERSON	IL	081	491324	O 1943
KEENVILLE EAST	WAYNE	IL	191	371689	O 1951	MT VERNON NORTH	JEFFERSON	IL	081	491479	O 1956
KELL	JEFFERSON	IL	081	372371	O 1942	MURDOCK	DOUGLAS	IL	041	494331	O 1955
KELL EAST	JEFFERSON	IL	081	000680	O 1979	NASHVILLE	WASHINGTON	IL	189	499045	O 1973
KELL EAST	MARION	IL	121	000680	O 1979	NASHVILLE NORTH	WASHINGTON	IL	189	000743	O 1979
KELL NORTH	MARION	IL	121	372380	O 1976	NASON	JEFFERSON	IL	081	499076	O 1943
KELL WEST	MARION	IL	121	372402	O 1962	NEOGA	CUMBERLAND	IL	035	010568	O 1983
KELLERVILLE	ADAMS	IL	001	372681	O 1959	NEVINS	EDGAR	IL	045	502975	
KELLERVILLE	BROWN	IL	009	372681	O 1959	NEW ATHENS	ST CLAIR	IL	163	503223	N 1961
KENNER	CLAY	IL	025	375037	O 1942	NEW BADEN EAST	CLINTON	IL	027	503254	O 1958
KENNER NORTH	CLAY	IL	025	375068	O 1947	NEW BELLAIR	CRAWFORD	IL	033	000745	O 1942
KENNER SOUTH	CLAY	IL	025	375099	O 1950	NEW CITY	SANGAMON	IL	167	503378	O 1954
KENNER WEST	CLAY	IL	025	375130	O 1947	NEW CITY SOUTH	CHRISTIAN	IL	021	503409	O 1963
KEYSPORT	CLINTON	IL	027	377269	O 1949	NEW DOUGLAS SOUTH	BOND	IL	005	503657	O 1957
KINGCAID CONSOL	CHRISTIAN	IL	021	379153	O 1955	NEW HARMONY CONSOL	EDWARDS	IL	047	503874	ON 1939
KING	JEFFERSON	IL	081	379308	O 1942	NEW HARMONY CONSOL	WABASH	IL	185	503874	ON 1930
KING NORTH	JEFFERSON	IL	081	379556	O 1981	NEW HARMONY CONSOL	WHITE	IL	193	503874	ON 1939
KINMUNDY	MARION	IL	121	380455	O 1950	NEW HARMONY SOUTH	WHITE	IL	193	503967	O 1941
KINMUNDY NORTH	MARION	IL	121	380486	O 1953	NEW HAVEN CONSOL	WHITE	IL	193	504029	O 1941
LACLEDE	FAYETTE	IL	051	390805	O 1943	NEW HEBRON EAST	CRAWFORD	IL	033	504153	ON 1954
LAKE BLOOMINGTON	MCLEAN	IL	113	395393		NEW MEMPHIS CONSOL	CLINTON	IL	027	011811	O 1952
LAKEWOOD	SHELBY	IL	173	398958	O 1941	NEW MEMPHIS SOUTH	CLINTON	IL	027	504556	O 1952
LANCASTER	LAWRENCE	IL	101	399857	O 1940	NEW MEMPHIS SOUTH	WASHINGTON	IL	189	504556	O 1952
LANCASTER	WABASH	IL	185	399857	O 1940	NEWTON	JASPER	IL	079	506819	O 1944

ILLINOIS

Field Name	County Name	State Sub	Co Code	Field Code	Field Disc Type Year	Field Name	County Name	State Sub	Co Code	Field Code	Field Disc Type Year
NEWTON NORTH	JASPER	IL	079	506912	O 1945	ROLAND CONSOL	WHITE	IL	193	611069	ON 1939
NEWTON WEST	JASPER	IL	079	507005	O 1947	ROLAND WEST	SALINE	IL	165	611131	O 1950
NOBLE WEST	CLAY	IL	025	509921	O 1951	ROSE HILL	JASPER	IL	079	613301	O 1966
NORRIS CITY WEST	WHITE	IL	193	000749	O 1978	ROSLYN WEST	CUMBERLAND	IL	035	014705	O 1992
OAK GROVE	GALLATIN	IL	059	516721	O 1984	ROYALTON	FRANKLIN	IL	055	617155	O 1982
OAK POINT	CLARK	IL	023	517000	O 1952	RUARK	LAWRENCE	IL	101	617712	O 1941
OAK POINT	JASPER	IL	079	517000	O 1952	RUARK WEST CONSOL	LAWRENCE	IL	101	617743	O 1947
OAK POINT WEST	CLARK	IL	023	517031	O 1955	RURAL HILL NORTH	HAMILTON	IL	065	619107	O 1949
OAK POINT WEST	CUMBERLAND	IL	035	517031	O 1955	RUSHVILLE	SCHUYLER	IL	169	619603	O 1966
OAKDALE	JEFFERSON	IL	081	517186	O 1956	RUSHVILLE CENTRAL	SCHUYLER	IL	169	011850	O 1986
OAKDALE NORTH	JEFFERSON	IL	081	517217	O 1960	RUSHVILLE NW	SCHUYLER	IL	169	619634	O 1960
OAKLEY	MACON	IL	115	517682	O 1954	RUSHVILLE SOUTH	SCHUYLER	IL	169	006933	O 1982
OCONEE	SHELBY	IL	173	519263	O 1975	RUSSELLVILLE	LAWRENCE	IL	101	620285	ON 1937
ODIN	MARION	IL	121	519821	O 1945	RUSSELLVILLE WEST	LAWRENCE	IL	101	620316	O 1955
OKAWVILLE	WASHINGTON	IL	189	521371	O 1951	SAILOR SPRINGS CENTRAL	CLAY	IL	025	624441	O 1948
OKAWVILLE NORTH CONSOL	WASHINGTON	IL	189	521407	O 1955	SAILOR SPRINGS CONSOL	CLAY	IL	025	624472	O 1938
OLD RIPLEY	BOND	IL	005	523169	ON 1954	SAILOR SPRINGS CONSOL	EFFINGHAM	IL	049	624472	O 1938
OLD RIPLEY NORTH	BOND	IL	005	523200	O 1962	SAILOR SPRINGS CONSOL	JASPER	IL	079	624472	O 1938
OLD RIPLEY WEST	BOND	IL	005	011818	O 1984	SAILOR SPRINGS EAST	CLAY	IL	025	624503	O 1944
OLNEY CONSOL	JASPER	IL	079	524657	O 1938	SAILOR SPRINGS NORTH	CLAY	IL	025	624534	O 1948
OLNEY CONSOL	RICHLAND	IL	159	524657	O 1938	SALEM CONSOL	JEFFERSON	IL	081	625154	O 1938
OLNEY SOUTH	RICHLAND	IL	159	524781	O 1937	SALEM CONSOL	MARION	IL	121	625154	O 1938
OMAHA	GALLATIN	IL	059	525184	ON 1940	SALEM EAST	MARION	IL	121	625185	O 1996
OMAHA EAST	GALLATIN	IL	059	525215	O 1946	SAMSVILLE	EDWARDS	IL	047	627789	O 1942
OMAHA SOUTH	GALLATIN	IL	059	525246	O 1951	SAMSVILLE NORTH	EDWARDS	IL	047	627820	O 1945
OMAHA SOUTH	SALINE	IL	165	525246	O 1951	SAMSVILLE NW	EDWARDS	IL	047	627851	O 1955
OMAHA WEST	GALLATIN	IL	059	525277	O 1950	SANDOVAL	MARION	IL	121	630920	O 1909
OMAHA WEST	SALINE	IL	165	525277	O 1950	SANDOVAL WEST	CLINTON	IL	027	630951	O 1946
OMEGA	MARION	IL	121	525339	O 1946	SANTA FE	CLINTON	IL	027	632749	O 1944
OMEGA NW	MARION	IL	121	011819	O 1985	SANTA FE EAST	WASHINGTON	IL	189	632780	O 1982
OPDYKE	JEFFERSON	IL	081	526238	O 1961	SCHNELL	RICHLAND	IL	159	638523	O 1938
ORCHARDVILLE CONSOL	WAYNE	IL	191	000758	O 1950	SCHNELL EAST	RICHLAND	IL	159	638554	O 1954
ORCHARDVILLE NORTH	WAYNE	IL	191	527424	O 1956	SCIOTA	MCDONOUGH	IL	109	639732	O 1960
ORIENT	FRANKLIN	IL	055	527889	O 1965	SEMINARY	RICHLAND	IL	159	643863	O 1945
ORIENT NORTH	FRANKLIN	IL	055	527920	O 1967	SEMINARY WEST	CLAY	IL	025	643925	O 1959
OSKALOOSA	CLAY	IL	025	529687	O 1950	SESSER CONSOL	FRANKLIN	IL	055	644762	O 1942
OSKALOOSA EAST	CLAY	IL	025	529718	O 1947	SHANGHAI	MERCER	IL	131	647599	
OSKALOOSA SOUTH	CLAY	IL	025	529749	O 1951	SHANGHAI	WARREN	IL	187	647599	
PANA	CHRISTIAN	IL	021	537632	O 1951	SHARPSBURG	CHRISTIAN	IL	021	006414	O 1974
PANA CENTRAL	CHRISTIAN	IL	021	000765	O 1978	SHARPSBURG NW	CHRISTIAN	IL	021	000204	O 1997
PANA SOUTH	CHRISTIAN	IL	021	537646	O 1974	SHATTUC	CLINTON	IL	027	648405	O 1945
PANAMA	BOND	IL	005	537663	ON 1940	SHATTUC NORTH	CLINTON	IL	027	648436	O 1961
PANAMA	MONTGOMERY	IL	135	537663	ON 1940	SHAWNEETOWN	GALLATIN	IL	059	649025	O 1945
PANKEYVILLE	SALINE	IL	165	537973	O 1956	SHAWNEETOWN EAST	GALLATIN	IL	059	649056	O 1952
PANKEYVILLE EAST	SALINE	IL	165	538004	O 1956	SHAWNEETOWN NORTH	GALLATIN	IL	059	649087	O 1948
PARKERSBURG CONSOL	EDWARDS	IL	047	540205	O 1941	SHELBYVILLE CONSOL	SHELBY	IL	173	649738	O 1946
PARKERSBURG CONSOL	RICHLAND	IL	159	540205	O 1941	SHUMWAY	EFFINGHAM	IL	049	654605	O 1965
PARKERSBURG SOUTH	EDWARDS	IL	047	540267	O 1948	SICILY	CHRISTIAN	IL	021	655008	O 1956
PARKERSBURG WEST	EDWARDS	IL	047	540298	O 1943	SIGEL	EFFINGHAM	IL	049	006422	O 1981
PARKERSBURG WEST	RICHLAND	IL	159	540298	O 1943	SILOAM	BROWN	IL	009	655845	O 1959
PARNELL	DE WITT	IL	039	540887	O 1963	SIMS SOUTH	WAYNE	IL	191	006934	O 1982
PASSPORT NORTH	RICHLAND	IL	159	541755	O 1959	SMITHTON SE	ST CLAIR	IL	163	014288	N 1992
PASSPORT SOUTH	CLAY	IL	025	541786	O 1948	SORENTO CONSOL	BOND	IL	005	666145	O 1938
PASSPORT SOUTH	RICHLAND	IL	159	541786	O 1948	SORENTO WEST	BOND	IL	005	666207	O 1956
PASSPORT WEST	CLAY	IL	025	541817	O 1954	SPANISH NEEDLE CREEK	MACOUPIN	IL	117	667633	N 1915
PATOKA	CLINTON	IL	027	542251	O 1937	SPARTA	RANDOLPH	IL	157	668036	ON 1888
PATOKA	MARION	IL	121	542251	O 1937	SPARTA SOUTH	RANDOLPH	IL	157	668098	O 1949
PATOKA EAST	MARION	IL	121	542282	O 1941	SPRING GARDEN	JEFFERSON	IL	081	000818	O 1977
PATOKA SOUTH	MARION	IL	121	542375	O 1953	SPRINGERTON	WHITE	IL	193	671570	O 1980
PATOKA WEST	FAYETTE	IL	051	542406	O 1950	SPRINGERTON SOUTH	WHITE	IL	193	671583	O 1976
PAWNEE	SANGAMON	IL	167	544421	O 1983	SPRINGFIELD EAST	SANGAMON	IL	167	671663	O 1960
PECATONICA	WINNEBAGO	IL	201	546894		ST FRANCISVILLE EAST	LAWRENCE	IL	101	673415	O 1941
PHILLIPSTOWN CONSOL	EDWARDS	IL	047	554218	O 1939	ST JACOB	MADISON	IL	119	624627	O 1942
PHILLIPSTOWN CONSOL	WHITE	IL	193	554218	O 1939	ST JACOB EAST	MADISON	IL	119	624658	ON 1955
PINKSTAFF	LAWRENCE	IL	101	557597	O 1951	ST JAMES	FAYETTE	IL	051	673632	ON 1938
PINKSTAFF EAST	LAWRENCE	IL	101	557628	O 1955	ST JAMES EAST	FAYETTE	IL	051	673663	O 1984
PITTSBURG	WILLIAMSON	IL	199	558682	N 1962	ST LIBORY	ST CLAIR	IL	163	624782	N 1964
PITTSBURG NORTH	WILLIAMSON	IL	199	558713	ON 1962	ST LIBORY NW	ST CLAIR	IL	163	000205	N 1998
PITTSFIELD	PIKE	IL	149	558744	N 1886	ST MARYS	HANCOCK	IL	067	674345	O 1985
PIXLEY	CLAY	IL	025	558899	O 1959	ST PAUL	FAYETTE	IL	051	674531	O 1941
PLAINVIEW	MACOUPIN	IL	117	559473	ON 1942	STATE LINE	CLARK	IL	023	677538	
PLAINVIEW SOUTH	MACOUPIN	IL	117	559535	O 1959	STAUNTON	MACOUPIN	IL	117	677817	ON 1916
PONTIAC	LIVINGSTON	IL	105	565100	N 1954	STAUNTON WEST	MACOUPIN	IL	117	677848	O 1954
POSEN	WASHINGTON	IL	189	567270	O 1952	STE MARIE	JASPER	IL	079	677941	O 1941
POSEN NORTH	WASHINGTON	IL	189	567301	O 1953	STE MARIE EAST	JASPER	IL	079	677972	O 1949
POSEN SOUTH	WASHINGTON	IL	189	567332	O 1956	STE MARIE WEST	JASPER	IL	079	678003	O 1949
POSEY	CLINTON	IL	027	567363	O 1941	STEWARDSON	SHELBY	IL	173	680328	O 1939
POSEY EAST	CLINTON	IL	027	567394	O 1952	STEWARDSON EAST	SHELBY	IL	173	680359	O 1963
POSEY WEST	CLINTON	IL	027	567425	O 1954	STEWARDSON WEST	SHELBY	IL	173	680390	O 1970
PRENTICE	MORGAN	IL	137	571626	ON 1953	STIRTZ	WILLIAMSON	IL	199	681134	ON 1971
PYRAMID	WASHINGTON	IL	189	576401	O 1962	STOLLETOWN	CLINTON	IL	027	006935	N 1973
RACCOON LAKE	MARION	IL	121	582345	O 1949	STORMS CONSOL	WHITE	IL	193	682994	ON 1939
RADOM SE	JEFFERSON	IL	081	012833	O 1988	STRINGTOWN	RICHLAND	IL	159	684637	O 1941
RALEIGH	SALINE	IL	165	584174	ON 1953	STRINGTOWN EAST	RICHLAND	IL	159	684668	O 1948
RALEIGH SOUTH	SALINE	IL	165	584236	ON 1954	STRINGTOWN SOUTH	RICHLAND	IL	159	684699	O 1970
RAMSEY NW	FAYETTE	IL	051	014127	O 1991	STUBBLEFIELD SOUTH	BOND	IL	005	685691	ON 1955
RAYMOND	MONTGOMERY	IL	135	588328	O 1940	SUMNER	LAWRENCE	IL	101	688450	O 1944
RAYMOND EAST	MONTGOMERY	IL	135	588359	O 1951	SUMNER CENTRAL	LAWRENCE	IL	101	688481	O 1966
RAYMOND SOUTH	MONTGOMERY	IL	135	588390	O 1959	SUMNER SOUTH	LAWRENCE	IL	101	688673	ON 1959
REDMON NORTH	EDGAR	IL	045	592785	N 1955	SUMPTER	WHITE	IL	193	688729	O 1945
RESERVOIR	JEFFERSON	IL	081	596536	O 1950	SUMPTER EAST	WHITE	IL	193	688760	O 1951
RICE NW	WASHINGTON	IL	189	013056	O 1988	SUMPTER NORTH	WHITE	IL	193	688791	O 1952
RICHVIEW	WASHINGTON	IL	189	600148	O 1946	SUMPTER SOUTH	WHITE	IL	193	688853	O 1948
RICHWOOD	CRAWFORD	IL	033	600179	N 1959	SUMPTER WEST	WHITE	IL	193	688884	O 1952
RIDGWAY	GALLATIN	IL	059	600861	O 1946	TAMAROA	PERRY	IL	145	696969	ON 1942
RIFLE	CLAY	IL	025	601078	O 1948	TAMAROA SOUTH	PERRY	IL	145	697000	O 1957
RINARD CONSOL	WAYNE	IL	191	000785	O 1937	TAMAROA WEST	PERRY	IL	145	697031	O 1956
RINARD SOUTH	WAYNE	IL	191	601667	O 1965	TAYLOR HILL	FRANKLIN	IL	055	698674	O 1949
RIPLEY NORTH	SCHUYLER	IL	169	602752	O 1983	TEUTOPOLIS	EFFINGHAM	IL	049	702410	O 1966
RITTER	RICHLAND	IL	159	603496	O 1950	TEUTOPOLIS SOUTH	EFFINGHAM	IL	049	702441	O 1968
RITTER NORTH	RICHLAND	IL	159	603527	O 1951	THACKERAY	HAMILTON	IL	065	703697	O 1944
RIVERTON SOUTH	SANGAMON	IL	167	604271	O 1965	THOMPSONVILLE	FRANKLIN	IL	055	705526	O 1940
ROACHES	JEFFERSON	IL	081	604869	O 1938	THOMPSONVILLE EAST	FRANKLIN	IL	055	705557	O 1949
ROACHES NORTH	JEFFERSON	IL	081	604900	O 1944	THOMPSONVILLE NORTH	FRANKLIN	IL	055	705619	O 1944
ROBY	SANGAMON	IL	167	607039	O 1949	TILDEN	RANDOLPH	IL	157	708037	O 1952
ROBY EAST	CHRISTIAN	IL	021	607101	O 1970	TILDEN NORTH	RANDOLPH	IL	157	708099	O 1968
ROBY EAST	SANGAMON	IL	167	607101	O 1970	TILDEN NORTH	ST CLAIR	IL	163	708099	ON 1961
ROBY NORTH	SANGAMON	IL	167	607163	O 1962	TILDEN NORTH	WASHINGTON	IL	189	708099	ON 1961
ROBY SOUTH	CHRISTIAN	IL	021	010614	O 1984	TIME	PIKE	IL	149	007349	O 1984
ROBY WEST	SANGAMON	IL	167	607256	O 1957	TOLIVER EAST	CLAY	IL	025	711394	O 1943
ROCHESTER	WABASH	IL	185	607411	O 1948	TOLIVER SOUTH	CLAY	IL	025	711425	O 1953
ROLAND CONSOL	GALLATIN	IL	059	611069	ON 1939	TONTI	MARION	IL	121	713099	O 1939
ROLAND CONSOL	HAMILTON	IL	065	611069	ON 1939	TOVEY	CHRISTIAN	IL	021	714339	O 1955

INDIANA

Field Name	County Name	State Sub	Co Code	Field Code	Field Disc Type Year	Field Name	County Name	State Sub	Co Code	Field Code	Field Disc Type Year
FERDINAND EAST	SPENCER	IN	147	239265	O 1962	KASSON	VANDERBURGH	IN	163	009510	O 1984
FERDINAND NORTH	DUBOIS	IN	037	010082	N 1974	KELLERVILLE	DUBOIS	IN	037	372681	N 1917
FISH LAKE	LA PORTE	IN	091	241893	O 1965	KENDALLVILLE	NOBLE	IN	113	374169	N 1965
FISH LAKE NORTH	LA PORTE	IN	091	241924	ON 1965	KENDALLVILLE EAST	NOBLE	IN	113	374200	N 1968
FLEENER CONSOL	GIBSON	IN	051	010083	O 1940	KING	GIBSON	IN	051	379308	N 1998
FLEENER SOUTH	GIBSON	IN	051	244761	O 1953	KINGSLAND	WELLS	IN	179	014560	O 1903
FLEENER WEST	GIBSON	IN	051	013368	O 1988	KOLEEN	GREENE	IN	055	016320	N 1997
FOLSOMVILLE	WARRICK	IN	173	247695	ON 1978	KYANA	DUBOIS	IN	037	389370	N 1963
FOLSOMVILLE EAST	WARRICK	IN	173	009026	O 1983	LA PORTE	LA PORTE	IN	091	392014	ON 1965
FOLTZ	JEFFERSON	IN	077	247698	N 1910	LACONIA	HARRISON	IN	061	393595	ON 1897
FOOTES POND	GIBSON	IN	051	248063	O 1950	LACONIA WEST	HARRISON	IN	061	015490	N 1995
FORD SOUTH	POSEY	IN	129	248373	ON 1936	LAKE MILLS	SPENCER	IN	147	397222	O 1953
FORT BRANCH	GIBSON	IN	051	249768	O 1949	LAKE MILLS EAST	SPENCER	IN	147	397253	O 1953
FORT BRANCH NORTH	GIBSON	IN	051	249799	O 1951	LAKESIDE (NEW)	PULASKI	IN	131	013242	O 1962
FORT BRANCH WEST	GIBSON	IN	051	249830	O 1953	LAMAR SOUTH CONSOL	SPENCER	IN	147	010114	O 1958
FORT WAYNE	ALLEN	IN	003	251473	ON 1962	LAMOTT CONSOL	POSEY	IN	129	399764	O 1941
FRANCESVILLE	PULASKI	IN	131	253938	ON 1887	LANCASTER	JEFFERSON	IN	077	399857	N 1944
FRANCESVILLE SOUTH	PULASKI	IN	131	253960	N 1895	LANCASTER SOUTH	JEFFERSON	IN	077	400012	N 1908
FRANCISCO CONSOL	GIBSON	IN	051	254248	ON 1920	LAWRENCEBURG	DEARBORN	IN	029	405406	N 1885
FRANCISCO NORTH CONSOL	GIBSON	IN	051	254279	ON 1929	LAWRENCE	LAWRENCE	IN	093	408220	N 1914
FRANCISCO SOUTH CONSOL	GIBSON	IN	051	254341	ON 1922	LEESVILLE	LAWRENCE	IN	093	408282	N 1916
FRANKLIN WEST	POSEY	IN	129	255302	O 1948	LEESVILLE SOUTH	LAWRENCE	IN	093	408282	N 1916
FREDERICKSBURG SOUTH	HARRISON	IN	061	016299	N 1997	LEWIS	SULLIVAN	IN	153	411940	O 1954
FREDERICKSBURG WEST	WASHINGTON	IN	175	016300	N 1997	LIBERAL	SPENCER	IN	147	412987	O 1953
FREMONT	STUBEN	IN	151	257534	N 1976	LIBERTY	UNION	IN	161	413142	N 1886
FRENCH (NEW)	SPENCER	IN	147	257820	ON 1945	LINCOLN CITY	SPENCER	IN	147	414382	O 1960
FRENCH LICK	ORANGE	IN	117	016301	N 1997	LINCOLN PARK	SPENCER	IN	147	414506	O 1960
FRENCHTOWN	HARRISON	IN	061	009603	N 1997	LINKVILLE	MARSHALL	IN	099	416021	N 1949
FRENCHTOWN WEST	HARRISON	IN	061	016302	N 1997	LINKVILLE EAST	MARSHALL	IN	099	416025	N 1962
FRIENDSHIP	RIPLEY	IN	137	258185	N 1945	LINTON	GREENE	IN	055	416304	N 1952
FRTZ CORNER	PIKE	IN	125	010413	ON 1984	LITTLE ROCK	KNOX	IN	083	419400	O 1980
FULDA	SPENCER	IN	147	259689	O 1955	LONETREE	GREENE	IN	055	425140	N 1959
FULDA WEST	SPENCER	IN	147	259720	O 1958	LONG RUN	SWITZERLAND	IN	155	425868	N 1931
GENTRYVILLE CONSOL	SPENCER	IN	147	269445	ON 1909	LOGOOTE	DAVISS	IN	027	426597	ON 1899
GENTRYVILLE CONSOL	WARRICK	IN	173	269445	ON 1909	LOGOOTE	MARTIN	IN	101	426597	ON 1899
GENTRYVILLE SOUTH	SPENCER	IN	147	269487	O 1954	LOGOOTE NORTH	MARTIN	IN	101	426628	N 1902
GERMAN RIDGE (NEW)	PERRY	IN	123	013372	O 1931	LOGOOTE WEST	DAVISS	IN	027	016327	N 1997
GIFFORD	JASPER	IN	073	271921	O 1899	LOVETT	JENNINGS	IN	079	430441	N 1961
GLENDALE	DAVISS	IN	027	276432	N 1929	LYNN	WARRICK	IN	173	436147	O 1962
GLENDALE NORTH	DAVISS	IN	027	276494	ON 1941	LYNNVILLE	GIBSON	IN	051	436271	O 1963
GLEZEN	PIKE	IN	125	277083	O 1952	LYNNVILLE WEST	GIBSON	IN	051	436286	O 1969
GLEZEN WEST	PIKE	IN	125	277114	O 1953	LYONS	GREENE	IN	055	436364	ON 1905
GRAHAM	DAVISS	IN	027	283718	O 1980	LYONS WEST	GREENE	IN	055	436612	N 1975
GRAHAM VALLEY	WARRICK	IN	173	014342	N 1990	MACKEY	GIBSON	IN	051	438822	O 1939
GRANDVIEW	SPENCER	IN	147	284927	O 1941	MARENGO	CRAWFORD	IN	025	016331	N 1997
GRANDVIEW NORTH CONSOL	SPENCER	IN	147	285020	O 1939	MARIAH HILL	SPENCER	IN	147	447068	ON 1960
GRANDVIEW WEST	SPENCER	IN	147	285082	O 1957	MARIAH HILL EAST	SPENCER	IN	147	447099	O 1968
GRAYSVILLE	SULLIVAN	IN	153	287035	ON 1918	MARIAH HILL SOUTH	SPENCER	IN	147	447130	O 1958
GRAYSVILLE NORTH	SULLIVAN	IN	153	287056	N 1917	MARTIN	POSEY	IN	129	449889	O 1947
GRAYSVILLE SOUTH	SULLIVAN	IN	153	287066	O 1954	MARTIN	VANDERBURGH	IN	163	449889	O 1947
GRAYSVILLE WEST	SULLIVAN	IN	153	287097	O 1954	MARTIN SOUTH	MARTIN	IN	101	012002	N 1986
GREENSBURG	DECATUR	IN	031	289360	N 1914	MARTINSBURG	WASHINGTON	IN	175	016333	N 1997
GREENVILLE	FLOYD	IN	043	289577	N 1997	MARTS	SULLIVAN	IN	153	450292	ON 1932
GRIFFIN CONSOL	GIBSON	IN	051	291313	O 1938	MAUCK	GIBSON	IN	051	453144	O 1968
GRIFFIN CONSOL	POSEY	IN	129	291313	O 1938	MAUNIE CENTRAL	POSEY	IN	129	453671	O 1970
HAGERSTOWN	WAYNE	IN	177	010094	N 1888	MAUNIE EAST	POSEY	IN	129	453702	O 1960
HAGERSTOWN SOUTH	WAYNE	IN	177	010095	N 1910	MEDARYVILLE	PULASKI	IN	131	464599	N 1887
HAMLIN CHAPEL	KNOX	IN	083	301863	O 1969	MEDORA	JACKSON	IN	071	465467	N 1997
HANOVER	JEFFERSON	IN	077	303444	N 1944	MIDWAY CONSOL	SPENCER	IN	147	472760	ON 1949
HARDIN CHAPEL	KNOX	IN	083	305273	O 1950	MILL PARK	SPENCER	IN	147	012009	N 1972
HARDINBURG WEST	ORANGE	IN	117	016306	N 1997	MILL PARK SOUTH	WARRICK	IN	173	010980	ON 1985
HARMON (NEW)	PIKE	IN	125	306486	ON 1916	MILLERSBURG	WARRICK	IN	173	474977	O 1938
HARMON WEST	PIKE	IN	125	306544	N 1952	MINERAL CITY	GREENE	IN	055	476691	O 1971
HARRISVILLE	RANDOLPH	IN	135	307846	N 1967	MITCHELL	LAWRENCE	IN	093	478945	N 1997
HATFIELD	SPENCER	IN	147	309892	O 1939	MOHERLY WEST	HARRISON	IN	061	016340	N 1997
HAUBSTADT	GIBSON	IN	051	310016	O 1951	MONROE CITY CONSOL	KNOX	IN	083	481930	ON 1922
HAUBSTADT EAST	GIBSON	IN	051	007087	O 1980	MONROEVILLE	ALLEN	IN	003	482178	O 1907
HAYESVILLE NORTH	MARTIN	IN	101	010460	N 1976	MONROVILLE SOUTH	ALLEN	IN	003	010560	ON 1984
HAYSVILLE	DUBOIS	IN	037	311659	N 1918	MONROVILLE WEST	ALLEN	IN	003	482209	ON 1899
HAYSVILLE NORTH	MARTIN	IN	101	011966	N 1976	MONTZUMA	VERMILLION	IN	165	482829	O 1956
HAYSVILLE WEST	DUBOIS	IN	037	311690	O 1967	MONTGOMERY	DAVISS	IN	027	482860	O 1951
HEILMAN	WARRICK	IN	173	314101	O 1950	MONTGOMERY EAST	DAVISS	IN	027	482891	O 1980
HEILMAN EAST	WARRICK	IN	173	314132	O 1960	MOORE	DE KALB	IN	033	483635	N 1959
HEILMAN SOUTH	WARRICK	IN	173	009028	O 1983	MOSELEY	PERRY	IN	123	487107	ON 1932
HELTONVILLE	LAWRENCE	IN	093	315403	N 1912	MOUNT SUMMIT	HENRY	IN	065	013402	N 1888
HELTONVILLE WEST	LAWRENCE	IN	093	015489	N 1995	MOUNTS	GIBSON	IN	051	489494	O 1948
HEUSLER CONSOL	POSEY	IN	129	319340	O 1938	MOUNTS NORTH	GIBSON	IN	051	007147	O 1979
HEUSLER CONSOL	VANDERBURGH	IN	163	319340	O 1938	MT CARMEL CONSOL	GIBSON	IN	051	490363	O 1941
HINDUSTAN	MONROE	IN	105	003886	N 1999	MT CARMEL CONSOL	KNOX	IN	083	490363	O 1941
HOLLAND	DUBOIS	IN	037	327673	N 1930	MT CARMEL NORTH	KNOX	IN	083	490425	O 1943
HOLLAND NORTH	DUBOIS	IN	037	327838	ON 1973	MT VERNON CONSOL	POSEY	IN	129	491355	ON 1941
HOLLAND SOUTH	DUBOIS	IN	037	327859	ON 1955	MT VERNON EAST	POSEY	IN	129	491386	O 1948
HOLLAND WEST	PIKE	IN	125	327890	ON 1957	MT VERNON SOUTH	POSEY	IN	129	491541	O 1951
HOVEY WEST	POSEY	IN	129	335051	O 1944	MUMFORD HILLS	GIBSON	IN	051	493711	O 1939
HOWESVILLE	GREENE	IN	055	335454	N 1952	MUMFORD HILLS	POSEY	IN	129	493711	O 1939
HUDSON	STUBEN	IN	151	336757	N 1992	MUMFORD HILLS EAST	GIBSON	IN	051	493742	O 1953
HUDSONVILLE	DAVISS	IN	027	336834	N 1929	MUMFORD HILLS WEST	POSEY	IN	129	493742	O 1953
HUDSONVILLE WEST	DAVISS	IN	027	336850	N 1967	NEW BOSTON	HARRISON	IN	061	503347	N 1885
HUNTERTOWN	ALLEN	IN	003	339981	N 1964	NEW GOSHEN	VIGO	IN	167	014573	N 1991
HUNTINGBURG	DUBOIS	IN	037	340012	ON 1950	NEW HAVEN	ALLEN	IN	003	503998	O 1899
HUNTINGBURG EAST	DUBOIS	IN	037	340043	O 1956	NEW LEBANON	SULLIVAN	IN	153	504295	N 1920
HUNTINGBURG SOUTH	DUBOIS	IN	037	340074	O 1953	NEW MIDDLETOWN	HARRISON	IN	061	504572	N 1923
HUNTINGBURG WEST	DUBOIS	IN	037	012774	N 1987	NEW PEKIN	WASHINGTON	IN	175	016345	N 1997
HUNTINGTON	HUNTINGTON	IN	069	340105	N 1930	NEW SALEM	RUSH	IN	139	504742	N 1905
HYATT	DAVISS	IN	027	341555	O 1953	NEW SALISBURY	HARRISON	IN	061	016347	N 1997
HYMERA	SULLIVAN	IN	153	341788	N 1949	NEWBERRY	DAVISS	IN	027	505455	O 1952
INMAN EAST	POSEY	IN	129	346967	O 1941	NEWTONVILLE CONSOL	SPENCER	IN	147	507036	ON 1943
IONA (NEW)	KNOX	IN	083	347651	O 1951	NINE MILE	ALLEN	IN	003	508579	N 1961
IONA SOUTH	KNOX	IN	083	347660	O 1977	NISBET	VANDERBURGH	IN	163	010988	O 1985
IRELAND	DUBOIS	IN	037	348006	ON 1960	NOXID	PIKE	IN	125	514044	O 1953
IRELAND NORTH	DUBOIS	IN	037	348028	ON 1983	OAK GROVE	POSEY	IN	129	516721	O 1963
IVA	PIKE	IN	125	350083	N 1929	OAK RIDGE CHAPEL	PERRY	IN	123	010573	N 1980
IVA EAST	PIKE	IN	125	350114	ON 1939	OAKLAND CITY CONSOL (NEW)	PIKE	IN	125	517530	ON 1907
IVA WEST	PIKE	IN	125	350145	ON 1936	OAKLAND CITY SOUTH	GIBSON	IN	051	517589	O 1955
JASPER	DUBOIS	IN	037	355393	O 1950	OAKTOWN (NEW)	KNOX	IN	083	517999	O 1930
JASPER CENTRAL	DUBOIS	IN	037	355424	O 1954	OAKTOWN (NEW)	SULLIVAN	IN	153	517999	O 1930
JASPER NORTH	DUBOIS	IN	037	355455	O 1953	ODON	DAVISS	IN	027	519852	O 1951
JASPER SOUTH	DUBOIS	IN	037	355486	O 1953	ODON EAST	DAVISS	IN	027	519883	ON 1952
JASPER WEST	DUBOIS	IN	037	355517	O 1954	ODON NORTH	DAVISS	IN	027	519928	ON 1971
JOHNSBURG	DUBOIS	IN	037	361766	O 1955	ODON SOUTH	DAVISS	IN	027	519914	O 1959
JOHNSON CONSOL	GIBSON	IN	051	361921	O 1941	OLIVER	POSEY	IN	129	523975	ON 1945
JOHNSON WEST	GIBSON	IN	051	362231	O 1945	OLIVER NORTH	POSEY	IN	129	524006	O 1957
JORDAN	DAVISS	IN	027	363967	O 1982	OLIVER SOUTH	POSEY	IN	129	524099	ON 1950
						OLIVER WEST					

Field Name	County Name	State Sub	Co Code	Field Code	Field Type	Disc Year	Field Name	County Name	State Sub	Co Code	Field Code	Field Type	Disc Year
ORLEANS	ORANGE	IN	117	003665	O	1981	ST MEINRAD EAST	SPENCER	IN	147	674407	ON	1962
ORLEANS EAST	ORANGE	IN	117	016353	N	1997	ST MEINRAD SOUTH (NEW)	SPENCER	IN	147	013304	O	1978
OWENSVILLE CONSOL	GIBSON	IN	051	532229	O	1940	ST PHILIP	POSEY	IN	129	674779	O	1950
OWENSVILLE NORTH CONSOL	GIBSON	IN	051	532322	O	1943	ST PHILIP	VANDERBURGH	IN	163	674779	O	1950
PALESTINE GROVE	VANDERBURGH	IN	163	536795	O	1933	ST THOMAS CONSOL	KNOX	IN	083	674903	O	1940
PARKER CONSOL	POSEY	IN	129	539988	ON	1948	ST WENDEL CONSOL	POSEY	IN	129	012059	O	1934
PATOKA	GIBSON	IN	051	542251	ON	1940	STACER	VANDERBURGH	IN	163	675089	O	1947
PATOKA EAST CONSOL	GIBSON	IN	051	542313	O	1947	STACER WEST	VANDERBURGH	IN	163	675120	O	1951
PATOKA SOUTH	GIBSON	IN	051	542375	O	1961	STANLEY	WARRICK	IN	173	676422	O	1973
PATRIOT	SWITZERLAND	IN	155	013407	N	1939	STANLEY SOUTH	WARRICK	IN	173	014818	O	1992
PAXTON	SULLIVAN	IN	153	544917	O	1949	STATE LINE	VIGO	IN	167	677538	O	1950
PAXTON WEST	SULLIVAN	IN	153	012029	N	1986	STAUNTON	CLAY	IN	021	677817	O	1953
PELZER	WARRICK	IN	173	548599	O	1949	STENDAL	PIKE	IN	125	679460	ON	1938
PENNYVILLE	DAVISS	IN	027	010593	N	1980	STEWARTSVILLE CONSOL	POSEY	IN	129	010260	O	1950
PERRYSVILLE	VERMILLION	IN	165	551310	N	1908	STEWARTSVILLE NORTH	POSEY	IN	129	009062	O	1983
PERU	MIAMI	IN	103	551761	O	1897	STEWARTSVILLE SOUTH	POSEY	IN	129	680514	O	1956
PERU EAST	MIAMI	IN	103	551792	O	1900	STILLWELL	LA PORTE	IN	091	681041	N	1966
PETERSBURG	PIKE	IN	125	552164	N	1897	STROH	LAGRANGE	IN	087	015164	N	1993
PETERSBURG NORTH	PIKE	IN	125	552185	N	1930	SULLIVAN CONSOL	SULLIVAN	IN	153	687396	ON	1906
PIKEVILLE	PIKE	IN	125	555923	O	1962	SULLIVAN SOUTH	SULLIVAN	IN	153	687417	N	1940
PIROQUE SOUTH	POSEY	IN	129	558217	O	1954	SURPRISE	JACKSON	IN	071	690527	N	1997
PLAINVILLE	DAVISS	IN	027	559566	ON	1950	SURVANT	PIKE	IN	125	007969	O	1982
PLEASANT RIDGE	JEFFERSON	IN	077	560496	N	1961	SWEETZER	SPENCER	IN	147	692767	O	1949
PLEASANTVILLE	SULLIVAN	IN	153	561092	N	1997	SWITZ CITY	GREENE	IN	055	693201	N	1940
PLUMMER	GREENE	IN	055	561643	O	1969	SYRIA	ORANGE	IN	117	015492	N	1995
POINT	POSEY	IN	129	562403	O	1942	TENNYSON	WARRICK	IN	173	701356	O	1965
POPCORN	LAWRENCE	IN	093	015491	N	1995	TENNYSON EAST	SPENCER	IN	147	014397	O	1990
PORTERSVILLE	DAVISS	IN	027	566906	ON	1972	TENNYSON NORTH	WARRICK	IN	173	009954	O	1985
PORTERSVILLE SOUTH	DAVISS	IN	027	010601	N	1979	TENNYSON SOUTH	WARRICK	IN	173	701387	N	1969
POSEYVILLE	POSEY	IN	129	567456	O	1954	TERMINAL	POSEY	IN	129	701790	O	1950
POWELLS LAKE CONSOL	POSEY	IN	129	569502	O	1942	TERRE HAUTE	VIGO	IN	167	701976	O	1888
PRAIRIE CREEK	VIGO	IN	167	570448	ON	1933	TERRE HAUTE EAST	VIGO	IN	167	702007	O	1951
PRINCETON NORTH CONSOL	GIBSON	IN	051	572804	O	1921	TERRE HAUTE SOUTH	VIGO	IN	167	702038	O	1949
PRINCETON WEST	GIBSON	IN	051	572866	ON	1903	THAYER	NEWTON	IN	111	703945	N	1916
PUEBLO	SPENCER	IN	147	001897	ON	1981	THAYER EAST	NEWTON	IN	111	703976	N	1961
PUEBLO EAST	SPENCER	IN	147	009899	ON	1984	THOMAS (NEW)	PIKE	IN	125	705064	O	1913
PURCELL	KNOX	IN	083	575199	O	1981	TRAYLOR CHAPEL	PIKE	IN	125	716308	O	1951
PURCELL NORTH	KNOX	IN	083	575230	O	1985	TRENTON	ADAMS	IN	001	716680	ON	1886
RAGLESVILLE (NEW)	DAVISS	IN	027	013281	O	1955	TRENTON	BLACKFORD	IN	009	716680	ON	1886
RAHM	VANDERBURGH	IN	163	583213	O	1952	TRENTON	BOONE	IN	011	716680	ON	1886
RAMSEY SOUTH	HARRISON	IN	061	585352	N	1995	TRENTON	DECATUR	IN	031	716680	ON	1886
RAPTURE	POSEY	IN	129	586995	O	1941	TRENTON	DELAWARE	IN	035	716680	ON	1886
RAPTURE EAST	POSEY	IN	129	587026	O	1969	TRENTON	GRANT	IN	053	716680	ON	1886
RAPTURE SOUTH	POSEY	IN	129	007173	O	1982	TRENTON	HAMILTON	IN	057	716680	ON	1886
RICHLAND CITY CONSOL	SPENCER	IN	147	010257	ON	1943	TRENTON	HANCOCK	IN	059	716680	ON	1886
RICHLAND CITY NORTH	SPENCER	IN	147	010610	N	1980	TRENTON	HENRY	IN	065	716680	ON	1886
RICHVALLEY	WABASH	IN	169	600144	O	1898	TRENTON	HOWARD	IN	067	716680	ON	1886
RILEY	VIGO	IN	167	601450	O	1949	TRENTON	HUNTINGTON	IN	069	716680	ON	1886
RILEY SOUTH	VIGO	IN	167	601512	O	1952	TRENTON	JAY	IN	075	716680	ON	1886
RILEYSBURG	VERMILLION	IN	165	601522	N	1912	TRENTON	JENNINGS	IN	079	716680	ON	1886
ROCHESTER	GIBSON	IN	051	607411	O	1948	TRENTON	MADISON	IN	095	716680	ON	1886
ROCK HILL	SPENCER	IN	147	607783	O	1928	TRENTON	MARION	IN	097	716680	ON	1886
ROCK HILL EAST	SPENCER	IN	147	607814	O	1962	TRENTON	MIAMI	IN	103	716680	ON	1886
ROCK HILL NORTH	SPENCER	IN	147	607845	O	1960	TRENTON	RANDOLPH	IN	135	716680	ON	1886
ROCK HILL SOUTH	SPENCER	IN	147	607876	O	1953	TRENTON	RIPLEY	IN	137	716680	ON	1886
ROCK HILL WEST	SPENCER	IN	147	607907	O	1948	TRENTON	RUSH	IN	139	716680	ON	1886
ROCKPORT CONSOL	SPENCER	IN	147	608899	ON	1939	TRENTON	SHELBY	IN	145	716680	ON	1886
ROCKPORT EAST CONSOL	SPENCER	IN	147	010615	O	1958	TRENTON	TIPTON	IN	159	716680	ON	1886
ROCKPORT NORTH	SPENCER	IN	147	608961	O	1964	TRENTON	WABASH	IN	169	716680	ON	1886
ROCKPORT SOUTH	SPENCER	IN	147	608992	ON	1932	TRENTON	WAYNE	IN	177	716680	ON	1886
ROGER EAST	POSEY	IN	129	610604	O	1943	TRENTON	WELLS	IN	179	716680	ON	1886
ROSEWOOD	HARRISON	IN	061	613983	N	1895	TRI-COUNTY	GIBSON	IN	051	716928	ON	1925
ROSEWOOD NORTH	HARRISON	IN	061	614024	N	1890	TRI-COUNTY	PIKE	IN	125	716928	ON	1925
ROYAL CENTER	CASS	IN	017	617083	O	1909	TROY	PERRY	IN	123	718881	ON	1928
ROYAL CENTER	FULTON	IN	049	617083	O	1909	TROY	SPENCER	IN	147	718881	ON	1928
ROYAL CENTER	PULASKI	IN	131	617083	O	1909	TROY EAST CONSOL	PERRY	IN	123	718943	ON	1929
ROYAL CENTER NORTH	CASS	IN	017	617091	O	1909	TURNER CHAPEL	SPENCER	IN	147	722268	O	1960
RUMBLE	PIKE	IN	125	618580	O	1950	UNION CHAPEL	SPENCER	IN	147	727735	O	1962
SALEM	WASHINGTON	IN	175	625030	N	1922	UNION CHAPEL NORTH	SPENCER	IN	147	727775	O	1971
SALEM CENTER	STUEBEN	IN	151	625061	N	1954	UNION CITY	RANDOLPH	IN	135	727797	N	1913
SALINE CITY	CLAY	IN	021	625557	O	1951	UNION-BOWMAN CONSOL	GIBSON	IN	051	727704	ON	1916
SALTILLO WEST	ORANGE	IN	117	016379	N	1997	UNION-BOWMAN CONSOL	KNOX	IN	083	727704	ON	1916
SANDBORN	KNOX	IN	083	630641	O	1950	UNION-BOWMAN CONSOL	PIKE	IN	125	727704	ON	1916
SANDBORN NORTH	GREENE	IN	055	012059	N	1970	UNIONPORT	RANDOLPH	IN	135	728448		
SANDFORD	VIGO	IN	167	630765	N	1991	UNIONPORT SOUTH	RANDOLPH	IN	135	009964		
SANDY	GIBSON	IN	051	631261	O	1959	UNIONVILLE	MONROE	IN	105	728572	ON	1928
SANDY HOOK	DAVISS	IN	027	631571	O	1981	URBANA	WABASH	IN	169	729890	O	1966
SANTA CLAUS	SPENCER	IN	147	632625	ON	1935	URBANA NORTH	WABASH	IN	169	729921	O	1967
SANTA CLAUS EAST	SPENCER	IN	147	632656	O	1963	VALEENE	ORANGE	IN	117	016398	N	1997
SANTA CLAUS SOUTH	SPENCER	IN	147	632687	O	1960	VALPARAISO	PORTER	IN	127	014614	OA	1991
SAVAH	POSEY	IN	129	635632	O	1950	VAGHNN CONSOL	VANDERBURGH	IN	163	734340	O	1941
SCOTT	GIBSON	IN	051	640104	O	1957	VAGHNN NORTH	VANDERBURGH	IN	163	734371	O	1956
SELLERSBURG	CLARK	IN	019	643615			VEALE	DAVISS	IN	027	734767	O	1926
SELVIN EAST	WARRICK	IN	173	643832	ON	1955	VEALE EAST	DAVISS	IN	027	734798	O	1962
SELVIN NORTH	PIKE	IN	125	003686	O	1981	VELPEN	PIKE	IN	125	735480	O	1955
SHELBOURN CONSOL (NEW)	SULLIVAN	IN	153	013300	ON	1913	VELPEN(NEW)	PIKE	IN	125	015822	N	1994
SHELBOURN NORTH	SULLIVAN	IN	153	649578	ON	1947	VIENNA	POSEY	IN	129	738511	O	1933
SHILOH	SULLIVAN	IN	153	652156	N	1915	VIENNA	VANDERBURGH	IN	163	738511	O	1933
SIBERIA	DUBOIS	IN	037	654822	O	1905	VIENNA NORTH	VANDERBURGH	IN	163	738542	O	1948
SIBERIA EAST	DUBOIS	IN	037	654853	ON	1900	VIENNA SOUTH	POSEY	IN	129	738573	O	1948
SIBERIA EAST	PERRY	IN	123	654853	ON	1900	VIENNA SOUTH	VANDERBURGH	IN	163	738573	O	1948
SIBERIA NORTH	DUBOIS	IN	037	654884	O	1962	VOLGA	JEFFERSON	IN	077	741101	N	1900
SIBERIA WEST	DUBOIS	IN	037	654915	O	1964	VOLLMER	KNOX	IN	083	741131	ON	1977
SIMPSON CHAPEL	GREENE	IN	055	657104	O	1974	WADESVILLE NORTH	POSEY	IN	129	008004	O	1980
SIOSI	SULLIVAN	IN	153	657891	O	1926	WADESVILLE WEST	POSEY	IN	129	743885	O	1956
SIOSI	VIGO	IN	167	657891	O	1926	WAKEFIELD	JEFFERSON	IN	077	745218	N	1947
SISSON CONSOL	KNOX	IN	083	010258	O	1964	WALTON	CASS	IN	017	747512	O	1897
SKELTON	GIBSON	IN	051	659356	O	1966	WARRENTON	GIBSON	IN	051	749682	O	1948
SMEDLEY	WASHINGTON	IN	175	662022	N	1948	WARRENTON EAST	GIBSON	IN	051	749744	O	1950
SMITH MILLS NORTH	POSEY	IN	129	662394	O	1951	WARRENTON EAST	VANDERBURGH	IN	163	749744	O	1950
SOLITUDE SOUTH	POSEY	IN	129	664998	O	1951	WARRENTON NORTH	GIBSON	IN	051	749775	O	1958
SPARTANBURG	RANDOLPH	IN	135	013422	N	1900	WASHINGTON	DAVISS	IN	027	750240	O	1951
SPENCER CONSOL	POSEY	IN	129	669059	O	1948	WASHINGTON SOUTH	DAVISS	IN	027	750426	O	1973
SPRING HILL	VIGO	IN	167	671136	O	1948	WATERLOO	DE KALB	IN	033	751387	N	1898
SPRINGFIELD CONSOL	POSEY	IN	129	671632	OA	1944	WELBORN CONSOL	POSEY	IN	129	756185	O	1941
SPURGEON CONSOL	PIKE	IN	125	672159									

INDIANA

Field Name	County Name	State Sub	Co Code	Field Code	Field Disc Type Year	Field Name	County Name	State Sub	Co Code	Field Code	Field Disc Type Year
WHEATLAND SOUTH	KNOX	IN	083	762556	O 1991	ALEY WEST	RUSSELL	KS	167	011311	O 1987
WHEATONVILLE CONSOL	GIBSON	IN	051	762649	ON 1925	ALFALFA	HARPER	KS	077	009526	O 1961
WHEATONVILLE SOUTH	GIBSON	IN	051	762711	O 1962	ALFORD	COMANCHE	KS	033	009557	ONA 1944
WHITE ROSE	GREENE	IN	055	764819	N 1994	ALFORD	KIOWA	KS	097	009557	ONA 1944
WHITE SULPHUR SPRINGS	DUBOIS	IN	037	764912	O 1982	ALFORD NE	KIOWA	KS	097	006996	ON 1984
WHITEOAK	PIKE	IN	125	765365	O 1957	ALFORD SW	COMANCHE	KS	033	012321	N 1988
WILFRED	SULLIVAN	IN	153	768942	O 1948	ALFORD WEST (NEW)	KIOWA	KS	097	008419	N 1984
WINSLOW	PIKE	IN	125	773840	O 1951	ALICE	HODGEMAN	KS	083	010022	O 1968
WINSLOW EAST	PIKE	IN	125	773871	O 1961	ALICE NE	HODGEMAN	KS	083	009669	O 1982
WOLCOTT	WHITE	IN	181	776143		ALICURI	NESS	KS	135	010279	O 1974
WOLCOTT NORTH	WHITE	IN	181	009982		ALINE	STAFFORD	KS	185	010363	O 1968
WOODBURN	ALLEN	IN	003	777228	ON 1903	ALINE NORTH	STAFFORD	KS	185	007275	O 1983
WOODBURN NORTH	ALLEN	IN	003	777259	O 1927	ALLENDER	KINGMAN	KS	095	011603	ON 1966
WORTHINGTON	GREENE	IN	055	779801	N 1960	ALLEN-ROBISON	BUTLER	KS	015	011510	O 1943
YANKEETOWN	WARRICK	IN	173	014405	N 1990	ALLODIUM	GRAHAM	KS	065	012037	O 1955
YORK FERRY (NEW)	SULLIVAN	IN	153	787524	O 1949	ALLODIUM	SHERIDAN	KS	179	012037	O 1955
ZIP	VANDERBURGH	IN	163	792261	O 1951	ALLODIUM EAST	GRAHAM	KS	065	012042	O 1978
ZOAR	DUBOIS	IN	037	792603	N 1963	ALLSTOTT	KIOWA	KS	097	012223	ON 1966
						ALMA	BARBER	KS	007	012316	ON 1969
						ALMA	KINGMAN	KS	095	012316	ON 1969
						ALMELO	NORTON	KS	137	006744	O 1984
						ALMQUIST	NESS	KS	135	012727	O 1978
						ALMQUIST SW	HODGEMAN	KS	083	013654	O 1990
						ALNIC	KIOWA	KS	097	008422	O 1984
						ALTA MILLS	HARVEY	KS	079	013556	ON 1958
						ALTA VISTA	MORRIS	KS	127	013680	ON 1932
						ALTA VISTA EAST	WABAUNSEE	KS	197	004289	O 1983
						ALTAIR	THOMAS	KS	193	013711	O 1995
						ALTAMONT	LABETTE	KS	099	013742	ON 1930
						ALTEMUS	CHASE	KS	017	013804	N 1943
						ALTON	SUMNER	KS	191	013897	ON 1949
						ALTOONA	WILSON	KS	205	014052	ON 1903
						ALTOONA EAST	NEOSHO	KS	133	014083	ON 1935
						ALTOONA EAST	WILSON	KS	205	014083	ON 1935
						ALTORY	DECATUR	KS	039	014114	O 1966
						ALTORY SE	DECATUR	KS	039	014120	O 1971
						ALWERTH	ELLIS	KS	051	014672	O 1966
						AMAZON DITCH	FINNEY	KS	055	015168	ON 1961
						AMAZON DITCH EAST	FINNEY	KS	055	013957	O 1991
						AMAZON DITCH NE	FINNEY	KS	055	013989	O 1991
						AMBER CREEK	BARBER	KS	007	015323	O 1952
						AMBER CREEK NORTH	BARBER	KS	007	009070	O 1985
						AMBER CREEK SOUTH	BARBER	KS	007	004071	O 1981
						AMBER MILLS	BARBER	KS	007	015385	ON 1951
						AMBER MILLS SOUTH	BARBER	KS	007	015394	ON 1977
						AMBROSE	GRAHAM	KS	065	015633	O 1969
						AMBROSE EAST	GRAHAM	KS	065	007526	O 1984
						AMBROSE SE	GRAHAM	KS	065	015637	O 1977
						AMBROSE SOUTH	GRAHAM	KS	065	007277	O 1982
						AMBROSIA	TREGO	KS	195	011313	O 1987
						AMEH	BARTON	KS	009	015664	O 1951
						AMEREST	RUSSELL	KS	167	015788	O 1963
						AMERSON	MCPHERSON	KS	113	007694	O 1982
						AMES	BARTON	KS	009	015912	O 1943
						AMES NW	BARTON	KS	009	015974	O 1947
						AMES WEST	BARTON	KS	009	016036	O 1968
						AMSTUTZ	NESS	KS	135	016541	O 1972
						AMSTUTZ SOUTH	NESS	KS	135	016550	O 1975
						AMSTUTZ SW	NESS	KS	135	000889	O 1979
						AMY	LANE	KS	101	016552	O 1961
						ANDOVER SOUTH	BUTLER	KS	015	017690	ON 1937
						ANDOVER SOUTH	SEDGWICK	KS	173	017690	ON 1937
						ANDRESON	ELLIS	KS	051	017772	O 1962
						ANDRESON	ROOKS	KS	163	017772	O 1962
						ANDRESON SOUTH	ELLIS	KS	051	007527	O 1982
						ANG	SEWARD	KS	175	018268	ON 1961
						ANG NORTH	SEWARD	KS	175	018299	ON 1962
						ANG NW	SEWARD	KS	175	014881	O 1994
						ANGELL	MEADE	KS	119	018547	ON 1956
						ANGELL SE	MEADE	KS	119	007696	N 1984
						ANGELL SOUTH	MEADE	KS	119	007278	ON 1982
						ANGMAN	SEWARD	KS	175	011900	ON 1988
						ANGMAN SOUTH	SEWARD	KS	175	014181	ON 1992
						ANGOLA	LABETTE	KS	099	018764	ON 1944
						ANITA	GRAHAM	KS	065	018888	O 1988
						ANNA	PAWNEE	KS	145	019105	ON 1970
						ANNABELLE	WOODSON	KS	207	019229	O 1956
						ANNAMAE	COMANCHE	KS	033	019260	ON 1969
						ANNAMAE NORTH	COMANCHE	KS	033	010256	N 2000
						ANNAMAE WEST	COMANCHE	KS	033	016062	N 2000
						ANNELLY	HARVEY	KS	079	019384	O 1962
						ANNELLY EAST	HARVEY	KS	079	019415	O 1968
						ANNELLY NORTH	HARVEY	KS	079	019446	O 1967
						ANNELLY SOUTH	HARVEY	KS	079	019477	O 1968
						ANNELLY WEST	HARVEY	KS	079	019508	O 1965
						ANNES	SUMNER	KS	191	019539	O 1937
						ANNES SOUTH	SUMNER	KS	191	009010	O 1985
						ANNES WEST	SUMNER	KS	191	019545	O 1978
						ANNUSCHAT	GREENWOOD	KS	073	011047	O 1985
						ANSON	SUMNER	KS	191	019787	O 1928
						ANSON SE	SUMNER	KS	191	019849	O 1958
						ANTELOPE CREEK	CLARK	KS	025	020100	N 1985
						ANTHONY	HARPER	KS	077	020562	O 1954
						ANTONE	PAWNEE	KS	145	021430	O 1964
						ANTONINO (OLD)	ELLIS	KS	051	001965	O 1936
						ANTONINO NE	ELLIS	KS	051	003029	O 1982
						ANTONINO SOUTH	ELLIS	KS	051	021492	O 1962
						ANTONINO SW	ELLIS	KS	051	021523	O 1966
						ANTONINO TOWNSITE	ELLIS	KS	051	021554	O 1949
						ANTONINO TOWNSITE WEST	ELLIS	KS	051	021585	O 1966
						ANTRIM	BARBER	KS	007	021616	ON 1969
						ANTRIM SOUTH	BARBER	KS	007	004994	ON 1983
						APPLE VALLEY	LEAVENWORTH	KS	103	007699	ON 1984
						APPLETON	CLARK	KS	025	007479	O 1984
						APPLETON NW	CLARK	KS	025	007700	OA 1984
						APPLING	HARVEY	KS	079	022523	O 1963
						ARAPAHOEKAN	WALLACE	KS	199	011646	OA 1987
						ARBOR	RAWLINS	KS	153	023058	O 1959
						ARBUCKLE	ELK	KS	049	023089	O 1920
						ARCHER	SEWARD	KS	175	023399	ONA 1969
						ARCHER WEST	SEWARD	KS	175	007701	ON 1982
						ARDREY	CLARK	KS	025	023905	O 1976
						ARDREY WEST	CLARK	KS	025	023915	O 1977

IOWA

Field Name	County Name	State Sub	Co Code	Field Code	Field Disc Type Year
CAIRO	LOUISA	IA	115	112376	
COLUMBUS CITY	LOUISA	IA	115	155321	
KEOTA	WASHINGTON	IA	183	375936	O 1963
REDFIELD	DALLAS	IA	049	592506	
VINCENT	HUMBOLDT	IA	091	739100	
VINCENT	WEBSTER	IA	187	739100	
VINCENT	WRIGHT	IA	197	739100	

KANSAS

Field Name	County Name	State Sub	Co Code	Field Code	Field Disc Type Year
A & W	PRATT	KS	151	004153	ON 1981
ABBYVILLE	RENO	KS	155	001559	O 1927
ABBYVILLE EAST	RENO	KS	155	001590	O 1961
ABBYVILLE NE	RENO	KS	155	007689	O 1982
ABBYVILLE SE	RENO	KS	155	001615	O 1973
ABBYVILLE SW	RENO	KS	155	001621	O 1960
ACKERLAND	LEAVENWORTH	KS	103	002396	ON 1942
ACRES	CLARK	KS	025	007522	ON 1984
ACRES SOUTH	CLARK	KS	025	007523	N 1984
ACRES WEST	CLARK	KS	025	007524	N 1984
ADAIR	TREGO	KS	195	003109	O 1953
ADAIR NW	TREGO	KS	195	009008	O 1985
ADAIR SW	TREGO	KS	195	003202	O 1956
ADAMS	ELK	KS	049	003326	ON 1938
ADAMS RANCH	MEADE	KS	119	003574	ON 1945
ADAMS RANCH WEST	MEADE	KS	119	003636	ON 1966
ADAMSON	SEWARD	KS	175	003698	ON 1958
ADELL	SHERIDAN	KS	179	004039	O 1944
ADELL NW	DECATUR	KS	039	004070	O 1952
ADOBE	MEADE	KS	119	004287	N 1967
ADOBE	SEWARD	KS	175	004287	ON 1967
ADVANCE	SHERIDAN	KS	179	004566	O 1956
AESIR	GOVE	KS	063	010882	O 1987
AESIR WEST	GOVE	KS	063	012100	O 1988
AETNA GAS AREA	BARBER	KS	007	004628	ON 1935
AETNA GAS AREA	COMANCHE	KS	033	004628	ON 1935
AETNA NORTH	BARBER	KS	007	004690	ON 1970
AETNA NW	BARBER	KS	007	004721	ON 1962
AGMAR	TREGO	KS	195	006992	O 1984
AGMAR SOUTH	TREGO	KS	195	008860	O 1985
AGNES	LYON	KS	111	005000	O 1968
AHNERT	STAFFORD	KS	185	005465	O 1941
AHRENS	BARTON	KS	009	005496	O 1963
AHRENS NORTH	BARTON	KS	009	003785	O 1983
AIR BASE	ELLIS	KS	051	005682	O 1953
AIR BASE EAST	ELLIS	KS	051	005713	O 1959
AIR BASE EAST	RUSSELL				

Field Name	County Name	State Sub	Co Code	Field Code	Field Disc Type Year	Field Name	County Name	State Sub	Co Code	Field Code	Field Disc Type Year
ARGO	COWLEY	KS	035	024081	O 1966	BAPTIST SOUTH	PRATT	KS	151	007481	ONA 1984
ARK	GRAHAM	KS	065	009673	O 1979	BAR	STAFFORD	KS	185	038327	O 1982
ARK RIVER	FORD	KS	057	014183	O 1992	BARBER FARMS	STANTON	KS	187	016409	N 1998
ARKALON	SEWARD	KS	175	024298	ON 1960	BARBY	CLARK	KS	025	014429	N 1993
ARKALON NORTH	SEWARD	KS	175	001971	ON 1980	BARE	BUTLER	KS	015	039102	O 1916
ARKALON NW	SEWARD	KS	175	009012	ON 1985	BARNES	PRATT	KS	151	039536	ON 1951
ARKANSAS CITY GAS AREA	COWLEY	KS	035	024453	ON 1906	BARNES NW	PRATT	KS	151	039598	O 1984
ARKANSAS CITY SW	COWLEY	KS	035	024484	O 1954	BARNES SW	PRATT	KS	151	039660	O 1967
ARLEDO	RENO	KS	155	012454	ON 1988	BARRAGREE	MEADE	KS	119	040378	N 1959
ARLIE	COMANCHE	KS	033	026069	O 2000	BARRETT	BARTON	KS	009	040497	O 1943
ARLIE NE	COMANCHE	KS	033	017000	N 2001	BARRICK	HODGEMAN	KS	083	016596	N 2000
ARLINGTON	RENO	KS	155	024639	ON 1964	BARRICKLOW	NESS	KS	135	040725	O 1974
ARLINGTON SOUTH	RENO	KS	155	024732	OA 1993	BARRICKLOW NW	NESS	KS	135	040735	O 1975
ARLINGTON SW	RENO	KS	155	024753	N 1980	BARROWS	GRAHAM	KS	065	007529	O 1984
ARLINGTON TOWNSITE	RENO	KS	155	014084	O 1992	BARRY	ROOKS	KS	163	040838	O 1942
ARLINGTON TOWNSITE SOUTH	RENO	KS	155	014184	OA 1992	BARRY EAST	ROOKS	KS	163	040869	O 1947
ARMBRISTER	ROOKS	KS	163	024825	O 1971	BARRY SE	ROOKS	KS	163	040900	O 1946
ARMSTRONG	HODGEMAN	KS	083	025042	O 1963	BARSTOW	KIOWA	KS	097	040962	ON 1972
ARMSTRONG NORTH	HODGEMAN	KS	083	009674	O 1981	BARTELL	MARION	KS	115	041086	O 1961
ARMSTRONG SOUTH	HODGEMAN	KS	083	025104	O 1982	BARTEN	DICKINSON	KS	041	008036	O 1984
ARMSTRONG SW	HODGEMAN	KS	083	013180	O 1989	BARTHOLOMEW	KINGMAN	KS	095	041334	ON 1946
ARNOLD	NESS	KS	135	025724	O 1944	BARTHOLOMEW	SEDGWICK	KS	173	041334	ON 1946
ARNOLD EAST	NESS	KS	135	025795	O 1974	BARTHOLOMEW NE	SEDGWICK	KS	173	007530	ON 1984
ARNOLD NORTH	NESS	KS	135	025848	O 1961	BARTLETT	LABETTE	KS	099	041489	O 1944
ARNOLD NW	NESS	KS	135	025879	O 1970	BARTOS	ROOKS	KS	163	041799	O 1952
ARNOLD SW	NESS	KS	135	025910	O 1961	BART-STAFF	BARTON	KS	009	041024	O 1951
ARNOLD WEST	NESS	KS	135	025984	O 1972	BART-STAFF	STAFFORD	KS	185	041024	O 1951
ARPIN	ROOKS	KS	163	026251	O 1957	BARTUNEK	ELLSWORTH	KS	053	041861	ON 1969
ARPIN EAST	ROOKS	KS	163	026282	O 1958	BASGALL (NEW)	RUSH	KS	165	042047	O 1968
ARPIN SOUTH	ROOKS	KS	163	026313	O 1957	BASGALL WEST (NEW)	ELLIS	KS	051	042082	O 1971
ARPIN SW	ROOKS	KS	163	026330	O 1976	BASGALL WEST (NEW)	RUSH	KS	165	042082	O 1971
ARROYO	STANTON	KS	187	026592	ON 1990	BASINGER	TREGO	KS	195	011057	O 1987
ARROYO NE	STANTON	KS	187	015844	ON 1993	BASTIN	THOMAS	KS	193	042698	O 1968
ARROYO SE	STANTON	KS	187	016595	ON 2000	BATCHMAN	BARTON	KS	009	042853	O 1950
ASH CREEK	BARTON	KS	009	027150	ON 1947	BATCHMAN SW	BARTON	KS	009	008433	O 1985
ASH CREEK	PAWNEE	KS	145	027150	ON 1947	BATEHAN	CLAY	KS	027	042872	O 1974
ASH GROVE	DICKINSON	KS	041	027243	O 1954	BATES	SUMNER	KS	191	043039	ON 1966
ASH GROVE WEST	SALINE	KS	169	027274	O 1959	BATES SW	SUMNER	KS	191	011058	O 1987
ASHBURN	WABAUNSEE	KS	197	027367	O 1958	BATESVILLE	WOODSON	KS	207	043256	O 1939
ASHBURN EAST	WABAUNSEE	KS	197	013991	O 1991	BATESVILLE NE	WOODSON	KS	207	043287	O 1983
ASHBURN NORTH	WABAUNSEE	KS	197	007280	O 1983	BATESVILLE SOUTH	WOODSON	KS	207	043318	O 1984
ASHBURN SOUTH	WABAUNSEE	KS	197	008862	O 1985	BATESVILLE SW	WOODSON	KS	207	043349	O 1950
ASHLAND	CLARK	KS	025	027770	ON 1951	BATMAN	STAFFORD	KS	185	043411	O 1968
ASHLAND EAST	CLARK	KS	025	004342	ONA 1983	BATTLE HILL	MCPHERSON	KS	113	043690	OA 1945
ASHLAND NE	CLARK	KS	025	014085	O 1992	BATTLE HILL NORTH	MCPHERSON	KS	113	043721	O 1948
ASHLAND NORTH	CLARK	KS	025	027801	N 2001	BATTMEN	NESS	KS	135	014680	O 1994
ASHLAND SW	CLARK	KS	025	004154	O 1982	BAUER	HARPER	KS	077	043814	O 1966
ASHLOCK	GREENWOOD	KS	073	028018	O 1969	BAUER SE	HARPER	KS	077	001980	O 1975
ASHTON	SUMNER	KS	191	028142	O 1954	BAUER SOUTH	HARPER	KS	077	043907	O 1955
ASHTON EAST	SUMNER	KS	191	028173	O 1954	BAUM	ROOKS	KS	163	044031	O 1942
ASHTON NORTH	SUMNER	KS	191	004658	O 1983	BAUMAN	PRATT	KS	151	013958	ON 1990
ASHTON NW	SUMNER	KS	191	028204	O 1960	BAUMAN	STAFFORD	KS	185	013958	ON 1990
ASHTON SE	SUMNER	KS	191	028235	ON 1965	BAUMAN NORTH	STAFFORD	KS	185	013659	OA 1990
ASHTON SOUTH	SUMNER	KS	191	010662	O 1986	BAUMGARTEN	ROOKS	KS	163	044155	O 1950
ASMUSSON	BUTLER	KS	015	028359	O 1957	BAUMRUCKER	ELLIS	KS	051	005674	O 1982
ASTLE	RENO	KS	155	028860	ON 1976	BAUSINGER	BUTLER	KS	015	044248	O 1929
ATKINS	HASKELL	KS	081	029351	O 2001	BAXTER	RUSSELL	KS	167	044279	O 1964
ATKINS SW	HASKELL	KS	081	016770	O 2001	BAXTER EAST	RUSSELL	KS	167	008039	O 1984
ATLANTA	COWLEY	KS	035	029506	O 1958	BAYARD	ALLEN	KS	001	044992	O 1944
ATLANTUS	GOVE	KS	063	029692	O 1971	BAYER	STAFFORD	KS	185	045023	O 1951
ATLANTUS NW	GOVE	KS	063	029699	O 1978	BAYER EAST	STAFFORD	KS	185	008865	O 1985
ATLANTUS SOUTH	GOVE	KS	063	013181	O 1989	BAYER WEST	STAFFORD	KS	185	045054	O 1965
ATLANTUS SW	GOVE	KS	063	008425	O 1984	BAZAAR	CHASE	KS	017	047751	O 1951
ATLANTUS WEST	GOVE	KS	063	008426	O 1984	BAZINE	NESS	KS	135	047844	O 1963
ATSFER	PRATT	KS	151	009071	O 1985	BAZINE EAST	NESS	KS	135	014524	O 1993
ATTEBERY	SUMNER	KS	191	029909	O 1960	BAZINE SE	NESS	KS	135	047875	O 1966
ATTICA	HARPER	KS	077	029940	ON 1958	BEA WOLF	DECATUR	KS	039	007534	O 1982
ATWOOD	RAWLINS	KS	153	030002	O 1972	BEACH	FINNEY	KS	055	048116	O 1979
ATWOOD NORTH	RAWLINS	KS	153	030095	O 1974	BEAGLE	LINN	KS	107	048271	O 1920
ATYEO-PIXLEE	CHASE	KS	017	030281	O 1923	BEAGLE	MIAMI	KS	121	048271	O 1920
ATYEO-PIXLEE	GREENWOOD	KS	073	030281	O 1923	BEAHM	NESS	KS	135	048284	O 1978
ATYEO-PIXLEE	LYON	KS	111	030281	O 1923	BEALS	COMANCHE	KS	033	048426	ON 1955
AUFDEMBERGE	LEAVENWORTH	KS	103	010269	ON 1986	BEALS EAST	COMANCHE	KS	033	014146	ONA 1992
AUGUSTA	BUTLER	KS	015	030591	ON 1906	BEAN	COMANCHE	KS	033	048550	ON 1999
AUGUSTA EAST	BUTLER	KS	015	007528	O 1982	BEAR & BULL	JOHNSON	KS	091	010283	O 1985
AUGUSTA NORTH	BUTLER	KS	015	030622	O 1914	BEARCAT	GOVE	KS	063	048922	O 1983
AVILLA	COMANCHE	KS	033	014428	N 1993	BEARCAT NORTH	GOVE	KS	063	013186	O 1989
AVON	COFFEY	KS	031	032172	O 1973	BEARCAT SW	GOVE	KS	063	008866	O 1985
AXELSON	ROOKS	KS	163	032335	O 1984	BEARCAT WEST	GOVE	KS	063	004669	O 1983
AXMAN	BARTON	KS	009	032397	ON 1949	BEARCUB	GOVE	KS	063	009680	O 1985
AXMAN NE	BARTON	KS	009	032428	O 1965	BEARDSLEY	NESS	KS	135	049123	O 1978
AYE	GEARY	KS	061	032490	O 1965	BEATIE	SUMNER	KS	191	049263	O 1956
B L M	GREELEY	KS	071	010884	N 1987	BEAUCHAMP	STANTON	KS	187	049294	ONA 1959
B N T	GOVE	KS	063	033878	O 1977	BEAUCHAMP NE	STANTON	KS	187	000100	O 1985
B N T WEST	LOGAN	KS	109	009074	O 1985	BEAUCHAMP NORTH	STANTON	KS	187	007005	OA 1984
BACHMAN	RUSSELL	KS	167	034266	O 1977	BEAUCHAMP NW	STANTON	KS	187	007482	O 1984
BACHMAN SW	RUSSELL	KS	167	007707	O 1984	BEAUCHAMP SW	MORTON	KS	129	008435	ON 1984
BACHOFER	SALINE	KS	169	034359	ON 1951	BEAUCHAMP SW	STANTON	KS	187	008435	ON 1984
BACHOFER SE	SALINE	KS	169	034390	O 1962	BEAUMONT	GREENWOOD	KS	073	049418	O 1919
BACON	RENO	KS	155	034483	O 1953	BEAUMONT NORTH	GREENWOOD	KS	073	049449	O 1926
BACON WEST	RENO	KS	155	013657	O 1985	BEAUMONT NW	BUTLER	KS	015	011059	O 1985
BADGER CREEK	SUMNER	KS	191	034545	O 1958	BEAUMONT SW	BUTLER	KS	015	014431	O 1993
BADGER HILL	EDWARDS	KS	047	034638	O 1968	BEAUMONT WEST	BUTLER	KS	015	049542	O 1987
BADGER HILL	PAWNEE	KS	145	034638	O 1968	BEAVER	BARTON	KS	009	049666	O 1934
BADGER HILL EAST	PAWNEE	KS	145	012107	ON 1988	BEAVER BUTTE	LOGAN	KS	109	004345	O 1983
BADGER HILL NW	PAWNEE	KS	145	001979	O 1979	BEAVER CREEK	RAWLINS	KS	153	049790	O 1993
BAHR	BARTON	KS	009	035227	ON 1943	BEAVER CREEK NE	RAWLINS	KS	153	049821	O 1998
BAILEY	BARTON	KS	009	035289	ON 1956	BEAVER CREEK SOUTH	RAWLINS	KS	153	049883	O 1983
BAKER	ELLIS	KS	051	035847	O 1966	BEAVER NORTH	BARTON	KS	009	050038	O 1937
BALDWIN	DOUGLAS	KS	045	036064	O 1921	BEAVER NORTH	RUSSELL	KS	167	050038	O 1937
BALDWIN	FRANKLIN	KS	059	036064	O 1921	BEAVER SOUTH	BARTON	KS	009	050224	O 1945
BALLARD	BUTLER	KS	015	036746	O 1960	BECK	RENO	KS	155	050720	O 1955
BALZER	HARVEY	KS	079	037211	O 1968	BECK EAST	RENO	KS	155	015479	O 1996
BALZER EAST	HARVEY	KS	079	037215	O 1977	BECK WEST	RENO	KS	155	050751	O 1965
BAMBERGER	HODGEMAN	KS	083	037230	O 1975	BECKLEY	SCOTT	KS	171	050906	O 1971
BAMBERGER SE	HODGEMAN	KS	083	009013	O 1985	BECKLEY EAST	SCOTT	KS	171	013187	O 1989
BANKERS LIFE	JEFFERSON	KS	087	037738	ON 1941	BECKLEY NORTH	SCOTT	KS	171	015845	O 1994
BANKERS LIFE	LEAVENWORTH	KS	103	037738	ON 1941	BECKMAN	PHILLIPS	KS	147	050937	O 1951
BANNER	HARPER	KS	077	037986	O 1954	BEDELL	HASKELL	KS	081	051263	O 1975
BANNER SOUTH	HARPER	KS	077	038172	O 1956	BEDFORD	STAFFORD	KS	185	051278	ON 1940
BANNISTER	RUSH	KS	165	038234	O 1994	BEDROCK	ROOKS	KS	163	008047	O 1984
BANZET	LABETTE	KS	099	038296	ON 1944	BEECHING	ELLIS	KS	051	051805	O 1943
BAPTIST	PRATT	KS	151	004665	N 1983	BEECHING NW	ELLIS	KS	051	001983	O 1979

KANSAS

Field Name	County Name	State Sub	Co Code	Field Code	Field Disc Type	Year	Field Name	County Name	State Sub	Co Code	Field Code	Field Disc Type	Year
BEECHING SOUTH	RUSH	KS	165	007283	O	1983	BIN SW	TREGO	KS	195	008438	O	1984
BEECHING WEST	ELLIS	KS	051	051820	O	1944	BINDER	ELLIS	KS	051	007539	O	1982
BEESSLEY	GOVE	KS	063	052000	O	1972	BINDER NORTH	ELLIS	KS	051	008439	O	1984
BEESSLEY SE	GOVE	KS	063	052007	O	1972	BINDLEY	HODGEMAN	KS	083	064979	O	1972
BEESON	RAWLINS	KS	153	052022	O	1962	BIRD	COMANCHE	KS	033	065376	O	1969
BEHRENS	BARTON	KS	009	052394	ON	1945	BIRD EAST	COMANCHE	KS	033	003799	ON	1981
BEHRENS NE	BARTON	KS	009	052425	ON	1955	BIRD NE	COMANCHE	KS	033	000282	N	1998
BEISEL	RUSSELL	KS	167	052518	ON	1944	BIRD NORTH	COMANCHE	KS	033	014320	N	1992
BEISNER	OSBORNE	KS	141	001985	O	1980	BIRD NORTH	WOODSON	KS	207	006746	N	1984
BELATED	LANE	KS	101	011328	O	1987	BIRD SOUTH	COMANCHE	KS	033	065580	ON	1980
BELCHER	COMANCHE	KS	033	052611	ON	1977	BIRDIE	STAFFORD	KS	185	065584	O	1977
BELCHER SE	COMANCHE	KS	033	010285	N	1984	BIRDIE NE	STAFFORD	KS	185	007288	O	1983
BELCHER SW	COMANCHE	KS	033	008436	N	1985	BIRKBECK	COFFEY	KS	031	065170	O	1976
BELL	RICE	KS	159	053169	ON	1952	BIRNEY	FORD	KS	057	065965	O	1971
BELL EAST	RICE	KS	159	053317	ON	1977	BIRZER	BARTON	KS	009	066058	O	1967
BELL NW	RICE	KS	159	007716	O	1982	BIRZER NW	BARTON	KS	009	066065	O	1975
BELL SE	RICE	KS	159	001986	O	1979	BIRZER WEST	BARTON	KS	009	066700	O	1976
BELL WEST	RICE	KS	159	053417	O	1966	BISAGNO	NESS	KS	135	014632	O	1993
BELLAR	ELK	KS	049	003792	O	1982	BISCUIT HILL	MARION	KS	115	066089	O	1952
BELLE PLAINE	SUMNER	KS	191	053665	O	1965	BISON	RUSH	KS	165	066430	O	1928
BELLE PLAINE SOUTH	SUMNER	KS	191	006745	O	1984	BISSELL	BARTON	KS	009	066678	O	1954
BELLE PRAIRIE	RUSH	KS	165	053696	O	1990	BISSELL POINT SOUTH	BARTON	KS	009	066709	O	1956
BELLE PRAIRIE SE	RUSH	KS	165	014525	O	1993	BITIKOFER	MCPHERSON	KS	113	066957	OA	1940
BELLEFONT	FORD	KS	057	001987	O	1980	BITIKOFER NORTH	MCPHERSON	KS	113	066988	ON	1946
BELLEFONT SOUTH	FORD	KS	057	012689	O	1989	BITIKOFER NORTH	MARION	KS	115	066988	ON	1946
BELLESPRIT	NESS	KS	135	053944	O	1968	BITTER CREEK	SUMNER	KS	191	067019	ON	1953
BELLESPRIT EAST	NESS	KS	135	008867	O	1985	BLACK	MIAMI	KS	121	067562	O	1944
BELLESPRIT SOUTH	NESS	KS	135	053948	O	1975	BLACK CLOUD	STAFFORD	KS	185	068089	O	1949
BELLMAN	SUMNER	KS	191	054130	O	1945	BLACK CLOUD(NEW)	STAFFORD	KS	185	068120	O	1970
BELLMAN NORTH	SUMNER	KS	191	004299	O	1983	BLACK WOLF	ELLSWORTH	KS	053	068678	O	1969
BELLMAN WEST	SUMNER	KS	191	054161	O	1957	BLACK WOLF NE	ELLSWORTH	KS	053	068690	O	1976
BELMONT	ROOKS	KS	163	054626	O	1949	BLACKHALL	RICE	KS	159	069050	O	1966
BELMONT CENTER	KINGMAN	KS	095	054657	ONA	1964	BLACKMUR	MARION	KS	115	069422	O	1957
BELMONT CENTER NW	KINGMAN	KS	095	054666	ON	1977	BLACKWELL	GREENWOOD	KS	073	069608	O	1925
BELMONT CENTER WEST	KINGMAN	KS	095	008868	N	1981	BLANKENSHIP	BUTLER	KS	015	071096	O	1921
BELVIDERE	KIOWA	KS	097	055029	O	1962	BLANKENSHIP	GREENWOOD	KS	073	071096	O	1921
BEMIS-SHUTTS	ELLIS	KS	051	055153	ON	1928	BLARICUM	CLARK	KS	025	012912	N	1989
BEMIS-SHUTTS	ROOKS	KS	163	055153	ON	1928	BLAZIER	GRAHAM	KS	065	071282	O	1955
BEN	NESS	KS	135	055242	O	1974	BLAZIER NE	GRAHAM	KS	065	007540	O	1982
BEN	PAWNEE	KS	145	055242	O	1974	BLAZIER NW	GRAHAM	KS	065	071313	O	1957
BEND	BARTON	KS	009	055587	O	1961	BLEES	DECATUR	KS	039	071468	O	1969
BEND WEST	BARTON	KS	009	003008	O	1983	BLEES SE	DECATUR	KS	039	071477	O	1973
BENEDICT	WILSON	KS	205	056680	ON	1900	BLEES SW	DECATUR	KS	039	010888	O	1987
BENFER	BUTLER	KS	015	055773	O	1963	BLOCK	MIAMI	KS	121	071840	O	1931
BENSON	PAWNEE	KS	145	056362	ON	1945	BLOOD	BUTLER	KS	015	073886	O	1958
BENSON NE	PAWNEE	KS	145	056410	O	1976	BLOOD CREEK	BARTON	KS	009	073917	O	1950
BENSON NORTH	PAWNEE	KS	145	056424	O	1984	BLOOD CREEK WEST	BARTON	KS	009	073948	O	1969
BENTLEY	SEDGWICK	KS	173	056517	O	1934	BLOODY RUN CREEK	ELK	KS	049	003801	O	1983
BENTON	BUTLER	KS	015	056548	O	1929	BLOOM	BARBER	KS	007	074103	O	1955
BEOUGHNER	GOVE	KS	063	056889	O	1952	BLOOM NORTH	BARBER	KS	007	074134	ON	1960
BEOUGHNER NE	GOVE	KS	063	008983	O	1985	BLOOM TOWNSITE	FORD	KS	057	010889	O	1987
BEOUGHNER SE	GOVE	KS	063	056897	O	1978	BLOOM WEST	BARBER	KS	007	004159	O	1981
BERAN	BARTON	KS	009	056920	O	1962	BLOOMER	BARTON	KS	009	074227	O	1933
BERARDO	THOMAS	KS	193	056935	O	1978	BLOOMER	ELLSWORTH	KS	053	074227	ON	1933
BERARDO SW	THOMAS	KS	193	013188	O	1989	BLOOMER	RICE	KS	159	074227	O	1936
BERG	HARPER	KS	077	057168	O	1954	BLOOMER EAST	RICE	KS	159	074258	O	1935
BERGLING	RAWLINS	KS	153	007719	O	1982	BLOOMER EAST (NEW)	ELLSWORTH	KS	053	006944	O	1982
BERGTAL	BARTON	KS	009	057323	N	1941	BLOOMER SE	RICE	KS	159	007732	O	1982
BERGTAL SOUTH	BARTON	KS	009	057354	O	1952	BLOOMFIELD	SHERIDAN	KS	179	074320	O	1969
BERLAND EAST	ROOKS	KS	163	057447	O	1953	BLOUNT	HODGEMAN	KS	083	074630	O	1975
BERLAND SE	ROOKS	KS	163	057571	O	1953	BLOWOUT	PRATT	KS	151	074661	ON	1952
BERLIN	CHAUTAUQUA	KS	019	057664	O	1930	BLUE BELL	SEWARD	KS	175	074878	O	1953
BERMOS	RAWLINS	KS	153	007720	O	1982	BLUE BELL NW	SEWARD	KS	175	074909	ON	1954
BERMOS NORTH	RAWLINS	KS	153	015859	O	1997	BLUE HILL	ELLIS	KS	051	075343	O	1937
BERNARD	BARTON	KS	009	057726	O	1950	BLUE HILL NE	ELLIS	KS	051	075374	O	1959
BERNARD BRANCH	GREENWOOD	KS	073	057757	O	1965	BLUE HILL NORTH	ELLIS	KS	051	075389	O	1978
BERNARD BRANCH WEST	GREENWOOD	KS	073	057788	O	1968	BLUE HILL NW	ELLIS	KS	051	075405	O	1958
BERNSEN	BUTLER	KS	015	057912	O	1958	BLUE HILL SE	ELLIS	KS	051	075436	O	1960
BERNICE	NESS	KS	135	057974	O	1969	BLUE MOUND	ANDERSON	KS	003	075746	ON	1930
BERNSTORF	COWLEY	KS	035	058129	O	1958	BLUE MOUND	LINN	KS	107	075746	ON	1930
BERNSTORF NE	COWLEY	KS	035	058160	O	1968	BLUE MOUND SE	LINN	KS	107	011912	O	1988
BERRYMAN	MORTON	KS	129	058284	ON	1959	BLUE MOUND SOUTH	LINN	KS	107	003748	O	1989
BERRYMAN SE	MORTON	KS	129	000925	ON	1980	BLUFF	SUMNER	KS	191	076149	O	1983
BESHORE	KINGMAN	KS	095	058563	ON	1963	BLUFF BRANCH	CLARK	KS	025	076191	O	1983
BESTHORN	STAFFORD	KS	185	058785	O	1956	BLUFF CREEK	HARPER	KS	077	076242	O	1952
BESTHORN SW	STAFFORD	KS	185	058791	O	1972	BLUFF FORK	CLARK	KS	025	007541	N	1984
BETHEL	WYANDOTTE	KS	209	058997	N	1930	BOEHM	MORTON	KS	129	077715	ON	1951
BETZ	NESS	KS	135	059617	O	1964	BOGER	BARTON	KS	009	077746	O	1967
BETZ EAST	NESS	KS	135	008050	O	1984	BOGGS SW	BARBER	KS	007	077839	ON	1955
BETZ SE	NESS	KS	135	009685	O	1981	BOGLE	KINGMAN	KS	095	011071	O	1985
BETZ SW	NESS	KS	135	059630	O	1976	BOGNER	COWLEY	KS	035	078056	O	1952
BETZ WEST	NESS	KS	135	059648	O	1968	BOGNER	COWLEY	KS	035	078552	O	1961
BETZER	KIOWA	KS	097	059679	O	1955	BOLACK	COWLEY	KS	035	078558	O	1973
BEYER	FINNEY	KS	055	059896	O	1952	BOLACK EAST	COWLEY	KS	035	078558	O	1973
BEYER NW	FINNEY	KS	055	013662	O	1990	BOLES	STEVENS	KS	189	080057	ON	1984
BEYMER	KEARNY	KS	093	059989	O	1965	BOLLING SW	LEAVENWORTH	KS	103	012914	N	1989
BEYMER NORTH	KEARNY	KS	093	060010	O	1976	BOLLIG	GRAHAM	KS	065	078986	O	1963
BEYMER NW	KEARNY	KS	093	060020	O	1966	BOLLIG WEST	GRAHAM	KS	065	006266	O	1984
BEYMER SOUTH	KEARNY	KS	093	060025	O	1977	BOMBER RANGE	PRATT	KS	151	009017	OA	1981
BIBERSTEIN	HARPER	KS	077	010290	ON	1985	BOMBER RANGE EAST	PRATT	KS	151	007544	O	1984
BICKEL	KINGMAN	KS	095	060447	O	1962	BONACCORD	DICKINSON	KS	041	079606	O	1943
BIDDLE	COWLEY	KS	035	060571	O	1921	BONACCORD NE	DICKINSON	KS	041	079637	O	1956
BIDDLE EAST	COWLEY	KS	035	009686	O	1981	BONAVILLE	MCPHERSON	KS	113	079730	O	1949
BIELMAN	ELLIS	KS	051	060757	O	1952	BOND	MEADE	KS	119	079761	ON	1954
BIELMAN SOUTH	ELLIS	KS	051	004684	O	1983	BONDURANT	NESS	KS	135	079854	O	1964
BIG BASIN	CLARK	KS	025	016850	ON	2001	BONDURANT NORTH	NESS	KS	135	003970	O	1983
BIG BEND	SEWARD	KS	175	060943	O	1994	BONDURANT WEST	NESS	KS	135	004694	O	1983
BIG BOW	GRANT	KS	067	013190	O	1989	BONHAM	STAFFORD	KS	185	080040	O	1938
BIG BOW	STANTON	KS	187	013190	O	1989	BONHAM SW	STAFFORD	KS	185	004301	O	1982
BIG BOW TOWNSHIP	STANTON	KS	187	017012	N	2001	BONITA STATION	JOHNSON	KS	091	005044	O	1983
BIG BOW WEST	STANTON	KS	187	014433	O	1993	BONJOUR	KINGMAN	KS	095	080133	ON	1966
BIG CREEK	ELLIS	KS	051	061408	O	1967	BONNER SPRINGS	JOHNSON	KS	091	080226	N	1904
BIG SAND CREEK	CLARK	KS	025	005032	ON	1983	BONNER SPRINGS	WYANDOTTE	KS	209	080226	N	1904
BIG SANDY	WOODSON	KS	207	063516	ON	1926	BOOKSTORE	STAFFORD	KS	185	007545	N	1984
BIG THUNDER	ELLIS	KS	051	014086	O	1992	BOOMHOWER	LANE	KS	101	010296	O	1986
BIG THUNDER WEST	ELLIS	KS	051	014087	O	1992	BOOMHOWER NORTH	LANE	KS	101	016719	O	1991
BIG TIMBER	RUSH	KS	165	063671	O	1952	BOONE						

Field Name	County Name	State Sub	Co Code	Field Code	Field Type	Field Disc Year	Field Name	County Name	State Sub	Co Code	Field Code	Field Type	Field Disc Year
BORCHERS NW	MEADE	KS	119	081714	ON	1954	BROOKOVER	SCOTT	KS	171	094347	O	1963
BORDEWICK	EDWARDS	KS	047	081900	N	1963	BROOKOVER SE	SCOTT	KS	171	010304	O	1986
BORDEWICK EAST	EDWARDS	KS	047	081931	ON	1964	BROOKS	BARBER	KS	007	094378	N	1962
BORDEWICK NE	EDWARDS	KS	047	000945	ON	1978	BROOKS SOUTH	BARBER	KS	007	094532	OA	1984
BORDEWICK SW	EDWARDS	KS	047	081962	ON	1968	BROOKS SW	BARBER	KS	007	008449	ON	1985
BORELL	LANE	KS	101	008871	O	1985	BROOKS-YOUNGER	BARBER	KS	007	094595	ON	1955
BORROUM	CHAUTAQUA	KS	019	082427	O	1928	BROOKS-YOUNGER NORTH	BARBER	KS	007	006272	ON	1984
BORTH	MORTON	KS	129	082458	O	1965	BROUGHTON	LANE	KS	101	094998	O	1962
BORTH WEST	MORTON	KS	129	082489	O	1966	BROUGHTON NORTH	LANE	KS	101	095013	O	1980
BORTZ	KINGMAN	KS	095	007743	ON	1982	BROUGHTON NW	LANE	KS	101	014736	O	1994
BORTZ	PRATT	KS	151	007743	ON	1982	BROUGHTON SE	LANE	KS	101	007295	O	1983
BORTZ NORTH	PRATT	KS	151	009376	ON	1985	BROWN	COWLEY	KS	035	095091	ON	1922
BOSCH	MORRIS	KS	127	082509	O	1973	BROWN WEST	COWLEY	KS	035	095742	ON	1951
BOTTOMS	BARTON	KS	009	082892	O	1958	BROWN BEE	FINNEY	KS	055	012480	O	1988
BOUSE	HARPER	KS	077	009695	N	1981	BROWNELL	NESS	KS	135	095773	O	1956
BOW	PAWNEE	KS	145	083760	ON	1958	BROWNELL NORTH	NESS	KS	135	007748	O	1982
BOW CREEK	PHILLIPS	KS	147	083822	O	1939	BROWNELL SE	NESS	KS	135	012481	O	1988
BOW CREEK NE	PHILLIPS	KS	147	083828	O	1978	BROWNELL SOUTH	NESS	KS	135	008873	O	1985
BOW CREEK NORTH	PHILLIPS	KS	147	083832	O	1974	BROWNELL SW	NESS	KS	135	008859	O	1982
BOW NORTH	PAWNEE	KS	145	010046	O	1985	BROWNING	GREENWOOD	KS	073	095897	ON	1924
BOWLBY	ELLIS	KS	051	084349	O	1964	BROWNLEE	RICE	KS	159	095990	O	1961
BOWLBY NORTH	ELLIS	KS	051	084380	O	1966	BROWNS GROVE	PAWNEE	KS	145	096114	O	1957
BOX	COWLEY	KS	035	084845	O	1948	BROWNS GROVE EAST	PAWNEE	KS	145	014326	N	1992
BOX NORTH	COWLEY	KS	035	084969	O	1984	BROWN-STURGIS	CHAUTAQUA	KS	019	095680	O	1944
BOX RANCH	COMANCHE	KS	033	012126	ON	1988	BROWNVILLE	GRAHAM	KS	065	096300	O	1969
BOXBERGER	RUSSELL	KS	167	085155	O	1935	BROWNVILLE NW	GRAHAM	KS	065	096362	O	1969
BOXBERGER EAST	RUSSELL	KS	167	000947	O	1979	BRUCE	BUTLER	KS	015	096796	O	1941
BOXBERGER NE	RUSSELL	KS	167	007546	O	1984	BRUCE	COWLEY	KS	035	096796	O	1941
BOXBERGER WEST	RUSSELL	KS	167	085186	O	1957	BRUCE EAST	BUTLER	KS	015	096858	O	1966
BOXELDER	ROOKS	KS	163	007290	O	1983	BRUMLEY	SEDGWICK	KS	173	096982	O	1955
BOXSPRINGS	MONTGOMERY	KS	125	014897	N	1994	BRUMLEY NE	SEDGWICK	KS	173	007749	ON	1984
BOYD	BARTON	KS	009	085558	O	1942	BRUMLEY NW	SEDGWICK	KS	173	097013	O	1956
BOYD CROSSING	BARTON	KS	009	085589	O	1967	BRUMM	RAWLINS	KS	153	097044	O	1956
BOYD SE	BARTON	KS	009	085713	O	1966	BRUMM EAST	RAWLINS	KS	153	007750	O	1982
BOYER	BUTLER	KS	015	085806	N	1916	BRUMM NORTH	RAWLINS	KS	153	097059	O	1978
BOYLE	BARTON	KS	009	085868	O	1950	BRUNGARDT	ELLIS	KS	051	097168	O	1952
BOYLE (NEW)	BARTON	KS	009	085961	O	1966	BRUNGARDT	ROOKS	KS	163	097168	O	1952
BOYS	GRAHAM	KS	065	006267	O	1981	BRUNGARDT EAST	ROOKS	KS	163	002014	O	1979
BOYS EAST	GRAHAM	KS	065	010894	O	1985	BRUNGARDT NW	ROOKS	KS	163	097199	O	1953
BOYS SOUTH	GRAHAM	KS	065	008446	O	1984	BRUNO	MEADE	KS	119	097385	ON	1953
BOYS SW	GRAHAM	KS	065	006268	O	1984	BRUSH CREEK	GRAHAM	KS	065	097602	O	1955
BOYS WEST	GRAHAM	KS	065	008447	O	1984	BRUSH CREEK NW	GRAHAM	KS	065	097633	O	1957
BRACHEAR	PRATT	KS	151	086504	O	1962	BRUSH CREEK SW	GRAHAM	KS	065	097664	O	1957
BRACHEAR EAST	PRATT	KS	151	010678	O	1986	BRYAN	GRAHAM	KS	065	098098	O	1959
BRADBRIDGE	EDWARDS	KS	047	086690	ON	1948	BRYAN NE	GRAHAM	KS	065	098191	O	1961
BRADBRIDGE	STAFFORD	KS	185	086690	ON	1948	BRYAN NORTH	GRAHAM	KS	065	098222	O	1962
BRADBRIDGE SE	STAFFORD	KS	185	007744	N	1982	BUCKEYE	ELLIS	KS	051	100005	O	1967
BRADDOCK	HARVEY	KS	079	086783	O	1963	BUCKLIN	FORD	KS	057	100439	ON	1963
BRADFIELD	LYON	KS	111	086876	O	1921	BUCKLIN NW	FORD	KS	057	100470	O	1965
BRADSHAW GAS AREA	GREELEY	KS	071	087620	N	1937	BUCKLIN SE	FORD	KS	057	010305	N	1981
BRADSHAW GAS AREA	HAMILTON	KS	075	087620	ON	1937	BUCKNER	GRAHAM	KS	065	100501	O	1971
BRAND	LANE	KS	101	006945	O	1984	BUCKNER CREEK	HODGEMAN	KS	083	000955	O	1980
BRANDENBERG	COWLEY	KS	035	088643	ON	1955	BUCKNER NE	GRAHAM	KS	065	015437	O	1996
BRANDENBERGER	HARVEY	KS	079	088612	O	1947	BUCKWHEAT	FINNEY	KS	055	011079	O	1987
BRANDT-SENSEBAUGH	BUTLER	KS	015	088829	O	1925	BUDA	NESS	KS	135	100749	O	1963
BRANSON	COWLEY	KS	035	089015	O	1969	BUDA SE	HODGEMAN	KS	083	100780	O	1967
BRANT	PRATT	KS	151	089108	ON	1978	BUDA SW	HODGEMAN	KS	083	014202	O	1992
BRANT EAST	PRATT	KS	151	008448	N	1984	BUERKI	SEDGWICK	KS	173	101195	O	1976
BRANZINA	NESS	KS	135	012475	O	1989	BUERKI NORTH	SEDGWICK	KS	173	101200	O	1977
BRASSFIELD	GRAHAM	KS	065	089356	O	1956	BUERKLE	FINNEY	KS	055	101206	O	1971
BRASSFIELD NE	GRAHAM	KS	065	089387	O	1971	BUERKLE EAST	FINNEY	KS	055	101214	O	1971
BRASSFIELD SOUTH	GRAHAM	KS	065	089418	O	1958	BUERKLE NORTH	FINNEY	KS	055	013197	O	1989
BRAY	ROOKS	KS	163	089573	O	1961	BUERKLE NW	SCOTT	KS	171	000957	O	1976
BRECHEISEN	STEVENS	KS	189	017011	N	2002	BUFFALO BILL	RICE	KS	159	101307	ON	1963
BRECHEISEN WEST	STEVENS	KS	189	017022	N	2002	BUFFALO CREEK	LANE	KS	101	101369	O	1985
BRECKLEIN	NESS	KS	135	001976	O	1962	BUFFALO CREEK EAST	LANE	KS	101	009497	O	1999
BREDFELDT	RICE	KS	159	090193	ON	1937	BUFFALO-VILAS	WILSON	KS	205	101834	ON	1905
BREDFELDT NW	RICE	KS	159	090224	O	1956	BUFFALO-VILAS	WOODSON	KS	207	101834	ON	1905
BREDFELDT WEST	RICE	KS	159	090255	O	1939	BUHLER	RENO	KS	155	102144	O	1939
BREEDEN	BARTON	KS	009	090317	O	1968	BUHLER NORTH	RENO	KS	155	010896	O	1987
BREEDEN EAST	BARTON	KS	009	050553	ON	1983	BULGER	FINNEY	KS	055	012131	O	1988
BREHM	PRATT	KS	151	090720	ON	1961	BULL CREEK	RICE	KS	159	102516	ON	1953
BREHM SOUTH	PRATT	KS	151	014633	O	1993	BULL CREEK NW	RICE	KS	159	000959	ON	1979
BREIDENSTEIN	RENO	KS	155	013999	N	1991	BULL CREEK WEST	RICE	KS	159	102547	ON	1966
BREIDENSTEIN NW	RENO	KS	155	014735	N	1994	BUNKER HILL	RUSSELL	KS	167	103353	O	1935
BRENHAM	KIOWA	KS	097	090844	OA	1998	BUNKIE	WOODSON	KS	207	103396	O	1981
BRENN	STAFFORD	KS	185	090906	O	1954	BUNN	GRANT	KS	067	014531	N	1993
BRENNER	TREGO	KS	195	091030	O	1967	BUNN NE	GRANT	KS	067	000283	N	1999
BRENNER SE	TREGO	KS	195	010299	O	1985	BUNYAN	STAFFORD	KS	185	103539	ON	1965
BRENNER SOUTH	TREGO	KS	195	006269	O	1982	BUNYAN NE	STAFFORD	KS	185	103546	ON	1976
BRENNER SW	TREGO	KS	195	006270	O	1984	BUNYARD	ELK	KS	049	103570	O	1918
BREWSTER	MONTGOMERY	KS	125	091247	ON	1949	BURCH	MCPHERSON	KS	113	103818	O	1959
BREWSTER GAS AREA	THOMAS	KS	193	010300	N	1981	BURDEN	COWLEY	KS	035	103911	ON	1926
BRICKLEY	BUTLER	KS	015	091371	O	1951	BURDEN TOWNSITE	COWLEY	KS	035	103973	O	1954
BRICKLEY EAST	BUTLER	KS	015	091402	O	1961	BURDEN TOWNSITE WEST	COWLEY	KS	035	007551	O	1984
BRICKLEY SOUTH	BUTLER	KS	015	000952	O	1980	BURDETT	PAWNEE	KS	145	104004	ON	1962
BRICKLEY SW	BUTLER	KS	015	091433	O	1952	BURDICK	MORRIS	KS	127	104128	O	1949
BRIGHT	NESS	KS	135	091960	O	1967	BURGER	FINNEY	KS	055	013768	O	1988
BRIGHT BELL	NESS	KS	135	016728	O	1994	BURKETT	GREENWOOD	KS	073	104593	O	1923
BRIGHT EAST	NESS	KS	135	092022	O	1967	BURLINGTON	COFFEY	KS	031	104872	O	1976
BRIGHT NW	NESS	KS	135	092084	O	1967	BURNHAM	ELLIS	KS	051	105337	O	1960
BRIGHT SOUTH	NESS	KS	135	092115	O	1967	BURNHAM NE	ELLIS	KS	051	002018	O	1980
BRIGHT SW	NESS	KS	135	009697	O	1986	BURNS	MARION	KS	115	105461	O	1970
BRINEGAR	GREENWOOD	KS	073	092301	O	1939	BURNWOOD	RAWLINS	KS	153	106136	O	1977
BRINEGAR NORTH	GREENWOOD	KS	073	092332	O	1945	BURR	GREENWOOD	KS	073	106174	O	1985
BRINEY	SHERMAN	KS	181	092347	O	1978	BURRESS	SEDGWICK	KS	173	009700	O	1986
BRINEY SW	THOMAS	KS	193	092347	O	1978	BURRTON	HARVEY	KS	079	106391	ON	1931
BRINEY SW	SHERMAN	KS	181	007746	O	1982	BURRTON	RENO	KS	155	106391	ON	1931
BRISTER	TREGO	KS	195	092518	O	1985	BURRTON EAST	HARVEY	KS	079	106422	O	1956
BRISTER SE	TREGO	KS	195	011077	O	1985	BURRTON NE	HARVEY	KS	079	106453	ON	1942
BRITTON	EDWARDS	KS	047	092952	ON	1963	BURT	GREENWOOD	KS	073	106546	O	1949
BRITTON NW	EDWARDS	KS	047	093029	ON	1977	BUSH CITY SHOESTRING	ANDERSON	KS	003	106887	O	1921
BRITTON WEST	EDWARDS	KS	047	093055	ON	1977	BUSH-DENTON	ELK	KS	049	106949	ON	1920
BROADWAY	KINGMAN	KS	095	093293	ON	1950	BUSH-DENTON WEST	ELK	KS	049	007297	O	1983
BROADWAY EAST	KINGMAN	KS	095	004075	O	1981	BUSHONG	LYON	KS	111	107073	O	1950
BROADWAY NORTH	KINGMAN	KS	095	007483	N	1984	BUSHONT	RICE	KS	159	107104	O	1954
BROADWAY WEST	KINGMAN	KS											

KANSAS

Field Name	County Name	State Sub	Co Code	Field Code	Field Disc Type Year	Field Name	County Name	State Sub	Co Code	Field Code	Field Disc Type Year
BUTTERFIELD-OVERLAND SW	GOVE	KS	063	009511	O 1998	CASH CITY	CLARK	KS	025	011088	O 1985
BUTTERMILK	COMANCHE	KS	033	107941	N 1999	CASH CITY	MEADE	KS	119	011088	OA 1985
BUTTERMILK EAST	COMANCHE	KS	033	006475	N 2000	CASH CITY NE	CLARK	KS	025	015380	N 1995
BUTTERMILK NE	COMANCHE	KS	033	010487	ON 2000	CASKEY	BARTON	KS	009	124063	ON 1967
BUTWICK	BUTLER	KS	015	108127	O 1949	CASTER	SUMNER	KS	191	124652	O 1969
BUTWICK	SEDGWICK	KS	173	108127	O 1949	CASTLE ROCK	GOVE	KS	063	125055	O 1966
BUXTON	WILSON	KS	205	108189	O 1944	CASTLE ROCK NORTH	GOVE	KS	063	007554	O 1984
BUZZARD CREEK	COMANCHE	KS	033	108313	O 1991	CASTLETON	RENO	KS	155	125158	O 1955
BUZZARD CREEK NE	COMANCHE	KS	033	016597	O 2000	CASTLETON SOUTH	RENO	KS	155	125165	O 1962
BUZZI	SEDGWICK	KS	173	108375	O 1958	CATHARINE	ELLIS	KS	051	125985	O 1936
BYERLY	GREELEY	KS	071	108864	ON 1968	CATHARINE EAST (NEW)	ELLIS	KS	051	125995	O 1963
BYERLY EAST	GREELEY	KS	071	108868	N 1976	CATHARINE NW	ELLIS	KS	051	126016	O 1944
BYERS ROAD	PRATT	KS	151	008984	ON 1985	CATHARINE SOUTH	ELLIS	KS	051	126047	O 1946
BYERS TOWNSITE	PRATT	KS	151	010311	O 1986	CATHARINE TOWNSITE	ELLIS	KS	051	126078	O 1949
BYRON	STAFFORD	KS	185	109205	O 1943	CATHART	DECATUR	KS	039	126109	O 1956
BYRON EAST	STAFFORD	KS	185	109209	O 1954	CATTLE	STEVENS	KS	189	010324	ON 1986
BYRON SE	STAFFORD	KS	185	109267	O 1951	CAVALRY CREEK	CLARK	KS	025	126760	ON 1955
C P & W	KINGMAN	KS	095	110640	O 1965	CAVALRY CREEK SE	CLARK	KS	025	004304	N 1983
C P & W SOUTH	KINGMAN	KS	095	008876	N 1985	CAVE	STEVENS	KS	189	126822	ON 1987
CABIN VALLEY	COWLEY	KS	035	111074	O 1952	CAVE WEST	STEVENS	KS	189	126946	ON 1987
CADMAN	STAFFORD	KS	185	111973	O 1944	CEDAR	BARBER	KS	007	127590	ON 1957
CAHOJ	RAWLINS	KS	153	112159	O 1959	CEDAR BLUFF	TREGO	KS	195	127714	O 1965
CAHOJ EAST	RAWLINS	KS	153	112190	O 1966	CEDAR BLUFF EAST	TREGO	KS	195	003809	O 1983
CAHOJ NE	RAWLINS	KS	153	112221	O 1970	CEDAR CREEK	MARION	KS	115	127745	O 1950
CAHOJ NW	RAWLINS	KS	153	122233	O 1972	CEDAR DRAW	TREGO	KS	195	008459	O 1984
CAHOJ SOUTH	RAWLINS	KS	153	112241	O 1977	CEDAR VIEW	TREGO	KS	195	128303	O 1971
CAHOJ WEST	RAWLINS	KS	153	112252	O 1962	CEDAR VIEW EAST	TREGO	KS	195	128305	O 1975
CAIRO NORTH	PRATT	KS	151	112438	O 1954	CEDAR VIEW NE	TREGO	KS	195	128312	O 1973
CALBECK	PRATT	KS	151	004357	ON 1983	CEDAR VIEW SE	TREGO	KS	195	128320	O 1975
CALDWELL	SUMNER	KS	191	112872	O 1929	CEDAR VIEW SW	TREGO	KS	195	008077	O 1984
CALDWELL NORTH	SUMNER	KS	191	112900	O 1975	CEDAR VIEW WEST	TREGO	KS	195	008880	O 1985
CALDWELL NW	SUMNER	KS	191	112903	O 1952	CEDARVALE	CHAUTAUQUA	KS	019	128582	O 1924
CALDWELL TOWNSITE	SUMNER	KS	191	015448	O 1996	CEDARVALE	COWLEY	KS	035	128582	O 1924
CALDWELL WEST	SUMNER	KS	191	002022	ON 1980	CEDARVALE NORTH	CHAUTAUQUA	KS	019	128613	O 1967
CALEY	CLARK	KS	025	113011	ON 1978	CEDARVALE NORTH	COWLEY	KS	035	128613	O 1967
CALEY SW	CLARK	KS	025	010314	ON 1985	CEDARVALE NW	COWLEY	KS	035	007555	O 1984
CALEY WEST	CLARK	KS	025	008877	N 1985	CEDARVALE SOUTH (NEW)	COWLEY	KS	035	007556	O 1981
CALF CREEK	RICE	KS	159	113027	OA 1950	CEDARVALE SW	COWLEY	KS	035	007762	O 1984
CALISTA	KINGMAN	KS	095	016732	N 1993	CEDARVALE WEST	COWLEY	KS	035	128675	O 1962
CALVERT	ELLIS	KS	051	113988	O 1996	CELIA	RAWLINS	KS	153	128892	O 1980
CALVERT EAST	ELLIS	KS	051	114019	O 1997	CELIA SOUTH	RAWLINS	KS	153	004710	O 1983
CAM	HODGEMAN	KS	083	114360	O 1960	CENTENNIAL	RICE	KS	159	129202	ON 1971
CAM EAST	HODGEMAN	KS	083	015263	O 1995	CENTENNIAL SE	RICE	KS	159	007685	N 2000
CAMBRIDGE	COWLEY	KS	035	114515	O 1956	CENTER	STEVENS	KS	189	129264	ON 1960
CAMERON	COWLEY	KS	035	114670	O 1957	CENTER HILL	NESS	KS	135	129295	O 1968
CAMPBELL	KEARNY	KS	093	115538	N 1963	CENTER HILL NE	NESS	KS	135	017158	O 1995
CAMPUS	GOVE	KS	063	116003	O 1972	CENTER NW	STEVENS	KS	189	129357	ON 1977
CAMPUS EAST	GOVE	KS	063	010316	O 1985	CENTERVIEW	STAFFORD	KS	185	129698	ON 1954
CAMPUS NORTH	LOGAN	KS	109	008985	O 1985	CENTERVILLE	ANDERSON	KS	003	129729	O 1920
CAMPUS NORTH	THOMAS	KS	193	008985	O 1985	CENTERVILLE	LINN	KS	107	129729	O 1920
CAMPUS NW	THOMAS	KS	193	009703	O 1985	CENTROPOLIS	FRANKLIN	KS	059	002681	N 1982
CAMPUS SIDING	GOVE	KS	063	116014	O 1972	CEPHAS	STAFFORD	KS	185	130349	ON 1953
CAMPUS SIDING EAST	GOVE	KS	063	010317	O 1986	CEPHAS NORTH	STAFFORD	KS	185	130380	O 1954
CAMPUS SIDING NE	SHERIDAN	KS	179	116017	O 1978	CHAFF	NESS	KS	135	010697	O 1986
CAMPUS SIDING SOUTH	GOVE	KS	063	011672	O 1987	CHAFF NORTH	NESS	KS	135	012488	O 1989
CAMPUS SOUTH	GOVE	KS	063	008878	O 1985	CHAFF SOUTH	NESS	KS	135	010900	O 1987
CAMPUS SW	GOVE	KS	063	116019	O 1972	CHAFFEE	BARTON	KS	009	130923	ON 1963
CAMPUS SW	LOGAN	KS	109	116019	O 1972	CHAFFEE SOUTH	BARTON	KS	009	130985	O 1965
CAMPUS WEST	LOGAN	KS	109	116025	O 1972	CHAMBERS	SEDGWICK	KS	173	131481	O 1948
CANADA	MARION	KS	115	006949	ON 1984	CHAMBERS NE	SEDGWICK	KS	173	131512	O 1956
CANEY	MONTGOMERY	KS	125	116964	O 1944	CHANAY	DOUGLAS	KS	045	010901	O 1982
CANEY WEST	CHAUTAUQUA	KS	019	117212	O 1944	CHANAY EAST	DOUGLAS	KS	045	011681	O 1987
CANEY WEST	MONTGOMERY	KS	125	117212	O 1944	CHANCE	PRATT	KS	151	131915	ON 1946
CANFIELD	COWLEY	KS	035	117243	O 1952	CHANCE NORTH	PRATT	KS	151	131977	O 1954
CANFIELD NORTH	COWLEY	KS	035	010318	O 1986	CHANCE NW	PRATT	KS	151	132008	O 1954
CANNONBALL	SEDGWICK	KS	173	117584	O 1963	CHANUTE	NEOSHO	KS	133	132721	O 1899
CANNONBALL NORTH	SEDGWICK	KS	173	117630	ON 1976	CHAPIN RANCH	BARBER	KS	007	006729	O 1983
CANTON NORTH	MCPHERSON	KS	113	117925	ON 1936	CHAPMAN	GOVE	KS	063	133062	O 1970
CANTON NORTH	MARION	KS	115	117925	ON 1936	CHARLESTON	GRAY	KS	069	133930	O 1982
CANTRELL	GREENWOOD	KS	073	118080	O 1981	CHARLES TEAPOT DOME	NESS	KS	135	134100	O 1975
CANTRELL SE	GREENWOOD	KS	073	004708	O 1982	CHARMIN	NESS	KS	135	012490	O 1988
CANTWELL	RENO	KS	155	002025	ON 1979	CHARTERS CORNER	RENO	KS	155	014151	O 1992
CANTWELL SE	RENO	KS	155	014683	N 1994	CHARTERS CORNER NW	RENO	KS	155	014438	O 1993
CANTWELL SOUTH	RENO	KS	155	008879	ON 1985	CHASE-SILICA	BARTON	KS	009	134395	ON 1929
CANVILLE CREEK	NEOSHO	KS	133	118266	ON 1944	CHASE-SILICA	RICE	KS	159	134395	ON 1929
CANYONS	ELLIS	KS	051	118452	O 1948	CHASE-SILICA	STAFFORD	KS	185	134395	ON 1929
CANYONS NW	ELLIS	KS	051	009019	O 1985	CHAVEZ	SEDGWICK	KS	173	134807	O 1972
CANZONERI	RICE	KS	159	118483	N 1965	CHENEY	SEDGWICK	KS	173	135449	O 1935
CANZONERI SE	RICE	KS	159	000972	O 1979	CHERRY	MEADE	KS	119	136038	ON 1964
CAPITOL VIEW	BARTON	KS	009	118793	O 1950	CHERRY CREEK	CHEYENNE	KS	023	136071	OA 1976
CAR	RICE	KS	159	119289	O 1963	CHERRY CREEK EAST	CHEYENNE	KS	023	136076	N 1977
CAR SW	COMANCHE	KS	033	119304	OA 1972	CHERRY CREEK NIOBRARA GAS	CHEYENNE	KS	163	136410	O 1959
CARAWAY	COMANCHE	KS	033	119382	N 1992	CHESNEY	ROOKS	KS	163	006951	O 1984
CARES	LABETTE	KS	099	015182	N 1995	CHESNEY SW	ROOKS	KS	099	137030	O 1936
CAREY	STAFFORD	KS	185	119816	O 1967	CHETOPA	LABETTE	KS	099	137061	ON 1935
CARL	GOVE	KS	063	002027	O 1977	CHETOPA TOWNSITE	LABETTE	KS	009	137154	O 1959
CARLSON	NESS	KS	135	004709	O 1982	CHEYENNE	BARTON	KS	063	014003	O 1991
CARM CORNER	PRATT	KS	151	011086	O 1985	CHEYENNE CREEK	GOVE	KS	009	137495	O 1949
CARMICHAEL	ROOKS	KS	163	120746	O 1955	CHEYENNE VIEW	BARTON	KS	009	137526	O 1957
CAROTHERS	HARPER	KS	077	121211	OA 1993	CHEYENNE VIEW EAST	BARTON	KS	009	137588	O 1969
CARPENTER	EDWARDS	KS	047	121242	ON 1955	CHEYENNE VIEW SE	BARTON	KS	009	000989	O 1977
CARPENTER	PAWNEE	KS	145	121242	ON 1955	CHEYENNE VIEW SW (NEW)	BARTON	KS	009	137681	O 1966
CARROL J	ROOKS	KS	163	007753	O 1982	CHEYENNE WEST	BARTON	KS	179	137725	O 1954
CARROLL	BARTON	KS	009	121707	O 1945	CHICAGO	SHERIDAN	KS	191	137743	ON 1954
CARROLL EAST	BARTON	KS	009	121713	O 1975	CHICKASAW	SUMNER	KS	191	137743	ON 1954
CARROLL SE	BARTON	KS	009	121769	O 1964	CHIEF	HASKELL	KS	081	009555	O 1985
CARROLL SW	BARTON	KS	009	121800	O 1947	CHIK	KINGMAN	KS	095	138549	O 1967
CARTER	COFFEY	KS	031	122048	ON 1928	CHIL	BARTON	KS	009	007484	O 1984
CARTHUR	RENO	KS	155	002029	O 1980	CHILDS	STAFFORD	KS	185	138704	ON 1959
CARTMILL	LANE	KS	101	122955	O 1978	CHILLY KNOB	RUSH	KS	165	138964	O 1953
CARTMILL NORTH	LANE	KS	101	004614	O 1981	CHILSON	HODGEMAN	KS	083	000990	O 1980
CARTMILL NW	LANE	KS	101	010322	O 1985	CHILSON SOUTH	HODGEMAN	KS	083	004366	O 1982
CARTMILL SOUTH	LANE	KS	101	004076	O 1983	CHILSON SW	HODGEMAN	KS	083	004367	O 1983
CARTMILL WEST	LANE	KS	101	010323	O 1986	CHINDBERG	MCPHERSON	KS	113	139665	ON 1932
CARVER-ROBBINS	PRATT	KS	151	123102	ON 1955	CHITWOOD	PRATT	KS	151	140192	ON 1943
CARVER-ROBBINS EAST	PRATT	KS	151	007754	N 1982	CHITWOOD NORTH	PRATT	KS	151	010903	ON 1987
CARVER-ROBBINS WEST	KIOWA	KS	097	000164	ONA 1980	CHITWOOD SOUTH	PRATT	KS	151	140285	O 1984
CARVER-ROBBINS WEST	PRATT	KS	151	000164	ONA 1980	CHRIF	NESS	KS	135	141184	O 1972
CARWOOD	WICHITA	KS	203	123164	O 1957	CHRIS	ELLIS	KS	051	141215	O 1958
CASE	EDWARDS	KS	047	123691	ON 1967	CHRISLER	ELLIS	KS	051	141246	O 1949
CASEMENT	CHAUTAUQUA	KS	019	123722	O 1982	CHRISLER EAST	ELLIS	KS	051	141277	O 1968
CASEMENT EAST	CHAUTAUQUA	KS	019	007553	O 1984	CHRISLER SOUTH	ELLIS	KS	051	141308	O 1958
CASEY	CHTAWATOMIE	KS	149	123753	O 1971	CHRISTABELLE	FINNEY	KS	055	141401	O 1971

Field Name	County Name	State Sub	Co Code	Field Code	Field Type	Field Disc Year	Field Name	County Name	State Sub	Co Code	Field Code	Field Type	Field Disc Year
CHRISTABELLE	KEARNY	KS	093	141401	O	1971	COLTER NW	COMANCHE	KS	033	010549	ON	2000
CHRISTIANS	BARTON	KS	009	141525	O	1966	COLTER SE	COMANCHE	KS	033	014213	ON	1991
CHRISTIANS EAST	BARTON	KS	009	000992	O	1980	COLTER SOUTH	COMANCHE	KS	033	014351	N	2000
CHRISTOPHER	STEVENS	KS	189	141773	N	2000	COLTER WEST	COMANCHE	KS	033	015473	ON	1996
CHRISTY	GREENWOOD	KS	073	141990	O	1943	COLUMBIA	ELLSWORTH	KS	053	154980	O	1979
CHRISTY	LEAVENWORTH	KS	103	141990	ON	1986	COLUMBUS	GRAHAM	KS	065	155290	O	1988
CHURCH	COWLEY	KS	035	142269	ON	1954	COMBS	BUTLER	KS	015	155848	O	1947
CHURCHILL	COWLEY	KS	035	142486	O	1926	COMBS	COWLEY	KS	035	155848	O	1947
CHURCHILL NE	SUMNER	KS	191	142486	O	1926	COMBS EAST	BUTLER	KS	015	006952	O	1984
CHURCHILL NE	COWLEY	KS	035	142517	O	1955	COMBS NE	BUTLER	KS	015	155879	O	1948
CHURCHILL NE	SUMNER	KS	191	142517	O	1955	COMBS SE	COWLEY	KS	035	016722	O	1988
CHURCHILL SOUTH	SUMNER	KS	191	007773	O	1982	COMEAU	ROOKS	KS	163	155900	O	1976
CHURCHVIEW	EDWARDS	KS	047	142548	O	1966	COMISKEY	MORRIS	KS	127	155972	O	1955
CIMARRON BEND	MEADE	KS	119	142641	ON	1955	COMISKEY NE	MORRIS	KS	127	156003	O	1956
CIMARRON BEND NE	MEADE	KS	119	009709	N	1981	COMSTOCK	CLARK	KS	025	011690	O	1985
CIMARRON VALLEY	MORTON	KS	129	142672	ON	1963	CONGDON	FINNEY	KS	055	157563	O	1977
CIMARRON VALLEY SW	MORTON	KS	129	142703	ON	1965	CONGDON NORTH	FINNEY	KS	055	010339	O	1986
CINK	HARPER	KS	077	004078	O	1983	CONGER	ROOKS	KS	163	157574	O	1972
CLAFLIN	BARTON	KS	009	144269	O	1954	CONGER WEST	ROOKS	KS	163	011374	O	1987
CLAFLIN NE	BARTON	KS	009	144300	O	1955	CONKLIN ESTATE	KIOWA	KS	097	157677	ON	1964
CLAFLIN NW	BARTON	KS	009	144331	O	1962	CONKLIN ESTATE NW	KIOWA	KS	097	014007	OA	1991
CLARA	BARBER	KS	007	144641	ONA	1944	CONKLING	PAWNEE	KS	145	157683		
CLARA	PRATT	KS	151	144641	ONA	1944	CONNES	GRAHAM	KS	065	157956	O	1957
CLARA NW	PRATT	KS	151	144852	ON	1976	CONNIE LOU	GRAHAM	KS	065	004712	O	1983
CLARENCE	BARTON	KS	009	145013	ON	1953	CONNIE SUE	HARPER	KS	077	157977	ON	1973
CLARENCE NORTH	BARTON	KS	009	009377	ON	1985	CONNOR	BARTON	KS	009	157982	O	1967
CLARK	LANE	KS	101	145385	O	1977	CONRAD	KINGMAN	KS	095	158080	N	1982
CLARK CREEK	CLARK	KS	025	145447	ON	1959	CONRADY	FORD	KS	057	158173	O	1962
CLARK SOUTH	LANE	KS	101	000996	O	1979	CONVERSE	BARTON	KS	009	158638	ON	1941
CLARKSBURG	STAFFORD	KS	185	145850	O	1955	CONWAY	SUMNER	KS	191	158669	O	1968
CLARKSBURG SE	STAFFORD	KS	185	007781	O	1982	CONWAY LPG TERMINAL	MCPHERSON	KS	113	003999		
CLAUSSEN	RUSSELL	KS	167	146160	O	1944	CONWAY NORTH	SUMNER	KS	191	158700	O	1971
CLAUSSEN NORTH	RUSSELL	KS	167	146191	O	1950	CONWAY NW	SUMNER	KS	191	158731	O	1979
CLAUSSEN NW	RUSSELL	KS	167	004307	O	1982	CONWAY SPRINGS	SUMNER	KS	191	158793	O	1959
CLAUSSEN WEST	RUSSELL	KS	167	146222	ON	1949	CONWAY STORAGE	MCPHERSON	KS	113	003967		
CLAY	BUTLER	KS	015	146253	O	1960	CONWAY TERMINAL	MCPHERSON	KS	113	003981		
CLAYTON	NORTON	KS	137	146780	O	1980	CONWAY WEST	SUMNER	KS	191	002037	O	1980
CLEAR CREEK	ELK	KS	049	147121	ON		COOK	LOGAN	KS	109	158886	O	1974
CLEARWATER	SEDGWICK	KS	173	147834	O	1944	COOK EAST	LOGAN	KS	109	008469	O	1984
CLEARWATER NE	SEDGWICK	KS	173	007783	O	1982	COOK NW	LOGAN	KS	109	013775	O	1991
CLEVE	LANE	KS	101	007305	O	1983	COOK SE	LOGAN	KS	109	007806	O	1982
CLEVELAND	STAFFORD	KS	185	148237	O	1953	COOK SOUTH	LOGAN	KS	109	159072	O	1978
CLEVELAND CREEK	GOVE	KS	063	148262	O	1974	COOK SW	LOGAN	KS	109	159076	O	1975
CLEVELAND CREEK WEST	GOVE	KS	063	014909	O	1994	COOLEY	COWLEY	KS	035	159413	O	1963
CLEVELAND SOUTH	STAFFORD	KS	185	148330	O	1953	COON CREEK	FORD	KS	057	159475	O	1965
CLICK	RICE	KS	159	148423	O	1944	COON CREEK FORK	FORD	KS	057	004311	O	1982
CLICK EAST	RICE	KS	159	008088	O	1984	COON CREEK NORTH	FORD	KS	057	159537	O	1987
CLICK SE	RICE	KS	159	148454	O	1947	COOPER	GRAHAM	KS	065	159723	O	1948
CLIFF	RUSSELL	KS	167	148485	O	1964	COOPER	ROOKS	KS	163	159723	O	1949
CLIFFORD	BUTLER	KS	015	148516	O	1976	COOPER NORTH (NEW)	GRAHAM	KS	065	159971	O	1967
CLIMAX	GREENWOOD	KS	073	148578	O	1927	COPELAND	COWLEY	KS	035	160405	ON	1921
CLINE	STAFFORD	KS	185	148609	O	1958	COPELAND NE	COWLEY	KS	035	010341	N	1981
CLINE NE	STAFFORD	KS	185	007307	O	1983	COPENHAVER	PRATT	KS	151	004312	O	1981
CLINE SE	STAFFORD	KS	185	009023	O	1985	COPENHAVER	STAFFORD	KS	185	004312	O	1981
CLINE SOUTH	STAFFORD	KS	185	148640	O	1961	COPENHAVER EAST	PRATT	KS	151	009715	O	1981
CLINESMITH	WILSON	KS	205	004080	OA	1983	CORASTONE	SUMNER	KS	191	160839	N	1963
CLOVER	COWLEY	KS	035	149198	O	1936	CORBIN	SUMNER	KS	191	161025	O	1927
CLOVERDALE	CHAUTAUQUA	KS	019	149260	O	1964	CORKE	SHERIDAN	KS	179	161738	O	1963
CLOVERDALE NW	CHAUTAUQUA	KS	019	009711	N	1981	CORKE SE	SHERIDAN	KS	179	161769	O	1967
CLOVERDALE NW	COWLEY	KS	035	009711	N	1981	CORMICK	KIOWA	KS	097	009083	N	1985
CLOVERDALE WEST	CHAUTAUQUA	KS	019	004711	O	1983	CORNING	NEMAHA	KS	131	162141	O	1978
CLUBINE	ELK	KS	049	149322	O		CORNING SOUTH	NEMAHA	KS	131	162172	O	1983
CLW	EDWARDS	KS	047	110513	ON	1978	CORNSTOCK	CLARK	KS	025	012938	O	1985
CLW EAST	EDWARDS	KS	047	149360	ON	1978	CORNWELL	STAFFORD	KS	185	162265	O	1968
COACH LINES	CHAUTAUQUA	KS	019	149741	ON	1960	CORNWELL EAST	STAFFORD	KS	185	005112	N	1983
COAL CREEK	RUSSELL	KS	167	149927	O	1951	CORRAL CREEK	LEAVENWORTH	KS	103	162699	N	1985
COAL CREEK NE	RUSSELL	KS	167	149958	O	1964	CORRAL CREEK SE	LEAVENWORTH	KS	103	009084	ON	1985
COATS	PRATT	KS	151	150392	ON	1944	CORWIN	HARPER	KS	077	163092	ON	1973
COATS EAST	PRATT	KS	151	007309	ON	1982	CORWIN NORTH	HARPER	KS	077	009718	O	1981
COATS NE	PRATT	KS	151	150413	O	1974	COTTAGE	SEDGWICK	KS	173	163688	O	
COATS NORTH	PRATT	KS	151	150423	O	1954	COTTAGE CREEK	BARBER	KS	007	017159	O	2002
COATS WEST	PRATT	KS	151	150454	ON	1955	COTTON	TREGO	KS	195	163846	O	1945
COBERLY	GOVE	KS	063	150640	O	1951	COTTON EAST	TREGO	KS	195	163908	O	1947
COBERLY EAST	GOVE	KS	063	003040	O	1982	COTTON SOUTH (NEW)	TREGO	KS	195	164125	O	1966
COBERLY WEST	GOVE	KS	063	150648	O	1972	COTTONWOOD CREEK	BARBER	KS	007	164280	N	1948
COCHLIN	STAFFORD	KS	185	150826	O	1951	COTTRELL	MEADE	KS	119	164559	O	1970
COCHRAN	ELLIS	KS	051	150857	O	1953	COULSON	TREGO	KS	195	164838	O	1954
COCHRAN WEST	ELLIS	KS	051	002035	O	1979	COUNTRY CLUB	LABETTE	KS	099	165086	ON	1944
COCINERA	ROOKS	KS	163	008468	O	1984	COUNTRYMAN	COWLEY	KS	035	165117	O	1927
COCINERA NORTH	ROOKS	KS	163	010337	O	1986	COUNTRYMAN NORTH	COWLEY	KS	035	165148	ON	1962
COFFEE CREEK	JOHNSON	KS	091	151198	N	1999	COVERT-SELLERS	MARION	KS	115	165737	O	1920
COFFEYVILLE-CHERRYVALE	LABETTE	KS	099	151353	ON	1892	COVERT-SELLERS EAST	MARION	KS	115	165768	O	1965
COFFEYVILLE-CHERRYVALE	MONTGOMERY	KS	125	151353	ON	1892	COVEY	LANE	KS	101	012348	O	1988
COFFEYVILLE-CHERRYVALE	WILSON	KS	205	151353	ON	1892	COW CREEK	RICE	KS	159	165985	O	1946
COGNAC	BOURBON	KS	011	003814	O	1982	COWDERY	LANE	KS	101	166400	O	1975
COLBY	ROOKS	KS	163	151973	O	1953	COWDERY NE	LANE	KS	101	014089	O	1992
COLDWATER	COMANCHE	KS	033	152252	ON	1976	COWDERY WEST	SCOTT	KS	171	005116	O	1983
COLDWATER EAST	COMANCHE	KS	033	012934	O	1989	COWGILL	FINNEY	KS	055	166543	O	1961
COLDWATER NW	COMANCHE	KS	033	016833	O	2001	COWGILL SOUTH	FINNEY	KS	055	014838	O	1991
COLDWATER SOUTH	COMANCHE	KS	033	152283	O	2002	COX	KINGMAN	KS	095	166760	ON	1968
COLDWATER TOWNSITE	COMANCHE	KS	033	016075	ON	1997	COYVILLE	WILSON	KS	205	167566	ON	1944
COLDWATER TOWNSITE EAST	COMANCHE	KS	033	016834	ON	2001	COYVILLE WEST	WILSON	KS	205	167597	ON	1954
COLE	SUMNER	KS	191	152314	O	1960	CRABTREE	RUSSELL	KS	167	167923	O	1966
COLE SE													

KANSAS

Field Name	County Name	State Sub	Co Code	Field Code	Field Disc Type	Year	Field Name	County Name	State Sub	Co Code	Field Code	Field Disc Type	Year
CRIST	SCOTT	KS	171	170806	O	1966	DEGENHART WEST	ELLIS	KS	051	008479	O	1985
CRIST NORTH	SCOTT	KS	171	170816	O	1974	DEGRAFF	BUTLER	KS	015	186534	O	1955
CRITZER	LINN	KS	107	170899	ON	1944	DEGRAFF EAST	BUTLER	KS	015	186539	O	1979
CROKER	GRAHAM	KS	065	010069	O	1951	DEGRAFF NORTH	BUTLER	KS	015	186544	O	1974
CROMB	ELLIS	KS	051	171178	O	1945	DEICHMAN	COWLEY	KS	035	186596	O	1941
CROMB EAST	ELLIS	KS	051	011378	O	1987	DEINES	BARTON	KS	009	186627	O	1959
CROMB SOUTH	ELLIS	KS	051	010906	O	1987	DELANEY	TREGO	KS	195	186925	O	1980
CROMWELL	RUSSELL	KS	167	171209	O	1972	DELAWARE	LEAVENWORTH	KS	103	186937	N	1988
CROMWELL NORTH	RUSSELL	KS	167	171271	O	1986	DELL	STAFFORD	KS	185	187309	O	1950
CROOKED CREEK	MEADE	KS	119	171395	ON	1963	DELL EAST	STAFFORD	KS	185	187340	O	1951
CROOKED CREEK EAST	MEADE	KS	119	013125	OA	1989	DELL NE	STAFFORD	KS	185	187371	O	1951
CROOKED CREEK SW	MEADE	KS	119	004082	N	1983	DELL NORTH	STAFFORD	KS	185	016076	O	1997
CROOKED CREEK WEST	MEADE	KS	119	000248	N	1988	DELORES	THOMAS	KS	193	187557	O	1979
CROOKED L	MEADE	KS	119	171410	ON	1978	DELOS	NESS	KS	135	187588	O	1962
CROOKED L WEST	MEADE	KS	119	001010	ON	1980	DELOS SE	NESS	KS	135	187590	O	1975
CROSS	SEDGWICK	KS	173	171581	O	1929	DELOS SOUTH	NESS	KS	135	187594	O	1973
CROUCH	COFFEY	KS	031	172480	O	1976	DELOS SW	LANE	KS	101	011385	O	1987
CROWE	SUMNER	KS	191	172573	O	1948	DELOS WEST	LANE	KS	101	176020	O	1974
CROWE WEST	SUMNER	KS	191	016069	O	2000	DELOS WEST	NESS	KS	135	176020	O	1974
CROWTHER	MCPHERSON	KS	113	172976	O	1942	DEMAND	LANE	KS	101	187836	O	1962
CRUCE	NESS	KS	135	173007	O	1956	DEMAND NORTH	LANE	KS	101	004714	O	1982
CRUCE SOUTH	NESS	KS	135	013205	O	1989	DEMAND NW	LANE	KS	101	007814	O	1982
CRYSTAL SPRINGS	HARPER	KS	077	173565	ON	1959	DEMAND SOUTH	LANE	KS	101	007310	O	1982
CRYSTAL SPRINGS NW	HARPER	KS	077	173583	N	1976	DEMELE	BARTON	KS	009	187867	O	1957
CRYSTAL SPRINGS SE	HARPER	KS	077	173588	ON	1973	DEMELE NW	BARTON	KS	009	005131	O	1983
CRYSTAL SPRINGS SOUTH	HARPER	KS	077	004315	O	1983	DEMURRY	TREGO	KS	195	188022	O	1965
CULLISON	PRATT	KS	151	174108	ON	1956	DEMURRY EAST	TREGO	KS	195	006278	O	1984
CULLISON NE	PRATT	KS	151	012509	ON	1989	DEMURRY SE	TREGO	KS	195	002053	O	1979
CULLISON WEST	PRATT	KS	151	174139	ON	1961	DEMURRY SOUTH	TREGO	KS	195	005692	O	1981
CULP	GRAHAM	KS	065	174201	O	1961	DEMURRY SW	TREGO	KS	195	005693	O	1983
CULP NE	GRAHAM	KS	065	005688	O	1981	DEMUTH	STEVENS	KS	189	011387	N	1987
CUMMINGS	ELK	KS	049	174356	ON	1960	DEMUTH EAST	STEVENS	KS	189	016077	N	1997
CUNNINGHAM	KINGMAN	KS	095	174542	ON	1931	DENIOUS	STEVENS	KS	189	013848	N	1991
CUNNINGHAM	PRATT	KS	151	174542	ON	1931	DENIOUS SW	STEVENS	KS	189	014091	N	1992
CURE	HODGEMAN	KS	083	001014	O	1980	DENNIS	LABETTE	KS	099	188301	N	1914
CURE EAST	HODGEMAN	KS	083	004370	O	1983	DENNIS	NEOSHO	KS	133	188301	N	1914
CURRY	SEDGWICK	KS	173	174790	O	1929	DENSMORE	NORTON	KS	137	188456	O	1957
CURTIS	STAFFORD	KS	185	174945	O	1940	DENSMORE SW	NORTON	KS	137	004374	O	1983
CUSTER	SHERIDAN	KS	179	175410	O	1955	DENTON	COWLEY	KS	035	188580	N	1952
CUSTER NW	SHERIDAN	KS	179	175534	O	1959	DERBY	SEDGWICK	KS	173	189262	ON	1937
CUSTER WEST	SHERIDAN	KS	179	010907	O	1987	DERBY SOUTH	SEDGWICK	KS	173	007311	O	1980
CUTTER	HASKELL	KS	081	175813	ONA	1961	DERLEY	EDWARDS	KS	047	005133	N	1982
CUTTER	SEWARD	KS	175	175813	ON	1961	DESOTO	JOHNSON	KS	091	003592	N	1983
CUTTER	STEVENS	KS	189	175813	ONA	1961	DEUTSCHER	TREGO	KS	195	007815	O	1982
CUTTER EAST	SEWARD	KS	175	011694	ON	1987	DEVIL'S CANYON	CHEYENNE	KS	023	012510	O	1988
CUTTER SE	SEWARD	KS	175	009723	ON	1986	DEVILS DEN	ROOKS	KS	163	189820	O	1979
CUTTER SOUTH	STEVENS	KS	189	175844	ON	1961	DEVON	BOURBON	KS	011	189975	N	1976
D G H	ROOKS	KS	163	009086	O	1985	DEWALD	NESS	KS	135	190037	O	1965
DALAW	BARBER	KS	007	014441	O	1993	DEWALD NORTH	NESS	KS	135	190020	O	1976
DALE	KINGMAN	KS	095	178698	ON	1959	DEWEY	KINGMAN	KS	095	190130	ON	1950
DALLAS	JOHNSON	KS	091	178946	ON	1938	DEWEY NORTH	KINGMAN	KS	095	190192	O	1955
DAMME	FINNEY	KS	055	179349	ON	1951	DEX	NESS	KS	135	001025	O	1979
DAMME EAST	FINNEY	KS	055	014334	O	1992	DEXTER	COWLEY	KS	035	190316	ON	1903
DAMME NORTH	FINNEY	KS	055	179387	O	1977	DIAMOND	STAFFORD	KS	185	190805	O	1953
DANCER	ROOKS	KS	163	179907	O	1952	DIAMOND CREEK	CHASE	KS	017	190867	ON	1969
DANIELS	COWLEY	KS	035	180155	O	1929	DIAMOND CREEK	MORRIS	KS	127	190867	ON	1969
DANNY	SCOTT	KS	171	012151	O	1987	DIAMOND SPRINGS	MORRIS	KS	127	191146	N	1951
DANNY NE	LANE	KS	101	014216	O	1992	DIANE	ELLIS	KS	051	191208	O	2001
DANNY NORTH	SCOTT	KS	171	014013	O	1991	DICKEN	COWLEY	KS	035	191456	O	1970
DANVILLE	HARPER	KS	077	180403	O	1983	DICKEY	LANE	KS	101	005696	O	1982
DANVILLE WEST	HARPER	KS	077	003978	O	1984	DICKEY SW	LANE	KS	101	007817	O	1984
DARIEN	COWLEY	KS	035	180558	O	1939	DICKEY WEST	LANE	KS	101	005138	O	1983
DARTNELL	LABETTE	KS	099	181333	ON	1927	DICKMAN	NESS	KS	135	191735	O	1962
DAVATZ	GRANT	KS	067	181581	O	1961	DICKMAN EAST	NESS	KS	135	007574	O	1984
DAVENPORT	NESS	KS	135	181612	O	1955	DICKMAN SE	NESS	KS	135	191746	O	1976
DAVENPORT NORTH	NESS	KS	135	181705	O	1980	DICKSON	SUMNER	KS	191	191766	O	1965
DAVENPORT NORTH	RUSH	KS	165	181705	O	1980	DIEBOLT	GRAHAM	KS	065	191797	O	1953
DAVENPORT NW	NESS	KS	135	181736	O	1968	DIEBOLT	TREGO	KS	195	191797	O	1953
DAVES	COWLEY	KS	035	181860	O	1982	DIEBOLT EAST	GRAHAM	KS	065	191804	O	1972
DAVID	COWLEY	KS	035	181891	O	1935	DIEBOLT EAST	TREGO	KS	195	191804	O	1972
DAVID EAST	COWLEY	KS	035	008977	O	1981	DIEBOLT WEST	TREGO	KS	195	007818	O	1982
DAVID NORTH	COWLEY	KS	035	008888	O	1985	DIERKS	SUMNER	KS	191	191840	O	1975
DAVID SOUTH (NEW)	COWLEY	KS	035	181996	O	1972	DIETTERICH	STANTON	KS	187	015863	O	1997
DAVIDSON	BARTON	KS	009	182015	O	1930	DIGHTON	LANE	KS	101	191935	O	1979
DAVIDSON	RUSSELL	KS	167	182015	O	1930	DIGHTON SW	LANE	KS	101	007312	O	1983
DAVIDSON SE	BARTON	KS	009	182139	O	1967	DILLWIN	STAFFORD	KS	185	192386	ON	1955
DAVILLE WEST	HARPER	KS	077	006276	O	1984	DILLWIN SOUTH	STAFFORD	KS	185	004715	O	1982
DAVIS	CHASE	KS	017	182170	N	1929	DILLWIN WEST	STAFFORD	KS	185	192417	ON	1960
DAVIS RANCH	WABAUNSEE	KS	197	182449	O	1949	DINGES	ELLIS	KS	051	192975	O	1954
DAVIS RANCH NE	WABAUNSEE	KS	197	010073	O	1982	DINGES EAST	ELLIS	KS	051	193006	O	1966
DAVIS-BRONSON	ALLEN	KS	001	182263	O	1939	DIRKS	LOGAN	KS	109	193285	O	1981
DAVIS-BRONSON	ANDERSON	KS	003	182263	O	1939	DIRKS NE	LOGAN	KS	109	007819	O	1982
DAVIS-BRONSON	BOURBON	KS	011	182263	O	1939	DIRKS NORTH	LOGAN	KS	109	008484	O	1981
DAYLIGHT	KIOWA	KS	097	183038	O	1985	DIRREEN	LANE	KS	101	007576	O	1984
DAYTON	PHILLIPS	KS	147	183100	O	1941	DISNEYLAND	ELLIS	KS	051	007577	O	1984
DE JARNETT	SUMNER	KS	191	183635	O	1978	DISNEYLAND NE	ELLIS	KS	051	017035	O	2001
DE MALORIE-SOWDER	GREENWOOD	KS	073	187805	O	1923	DISTRICT 30	ELLIS	KS	051	193367	O	1972
DE MALORIE-SOWDER NE	GREENWOOD	KS	073	007570	O	1982	DISTRICT 30	RUSH	KS	165	193367	O	1972
DEAVER STATION	OSAGE	KS	139	017108	N	2002	DISTRICT 57	ELLIS	KS	051	193378	O	1970
DEBUSK	STAFFORD	KS	185	183558	O	1979	DISTRICT 57 EAST	ELLIS	KS	051	004317	O	1983
DECATUR CENTER	DECATUR	KS	039	184643	O	1963	DISTRICT 57 NORTH	ELLIS	KS	051	193386	O	1978
DECATUR CENTER NW	DECATUR	KS	039	009724	O	1979	DISTRICT 65	BARTON	KS	009	193409	O	1960
DECATUR CENTER SW	DECATUR	KS	039	184674	O	1966	DISTRICT KM NORTH	ELLIS	KS	051	002066	O	1978
DECHANT	ELLIS	KS	051	184829	O	1956	DIXON	BUTLER	KS	015	193998	O	1946
DECHANT NW	ELLIS	KS	051	184860	O	1966	DOANE	COWLEY	KS	035	194472	O	1947
DECHANT SOUTH	ELLIS	KS	051	002050	O	1977	DODY	HASKELL	KS	081	013674	O	1990
DECHANT WEST	ELLIS	KS	051	184891	O	1952	DOEBBELING	NESS	KS	135	194999	O	1966
DECTONINO	ELLIS	KS	051	185121	O	1977	DOLE	MORTON	KS	129	012953	N	1989
DEERFIELD	FINNEY	KS	055	185914	OA	1977	DOLECHEK	ELLSWORTH	KS	053	195790	O	1976
DEERFIELD	KEARNY	KS	093	185914	OA	1977	DOLECHEK SOUTH	ELLSWORTH	KS	053	002061	O	1979
DEERFIELD EAST	FINNEY	KS	055	002051	O	1979	DOLL	LANE	KS	101	007578	O	1984
DEERFIELD SE	FINNEY	KS	055	009378	O	1985	DOLL EAST	LANE	KS	101	009541	O	1999
DEERHEAD	BARBER	KS	007	186038	ON	1942	DOLL SW	LANE	KS	101	011390	O	1987
DEERHEAD NORTH	BARBER	KS	007	186069	ON	1965	DON	HODGEMAN	KS	083	196642	O	1981
DEEWALL	COMANCHE	KS	033	014409	N	2000	DON WEST	HODGEMAN	KS	083	005142	O	1983
DEGAZON	STEVENS	KS	189	010364	N	1986	DONALD	BARBER	KS	007	196797	ON	1946
DEGEER	BARBER	KS	007	186286	ON	1948	DONALD NE	BARBER					

Field Name	County Name	State Sub	Co Code	Field Code	Field Type	Field Disc Year	Field Name	County Name	State Sub	Co Code	Field Code	Field Type	Field Disc Year
DONOVAN NORTH	RUSSELL	KS	167	197386	O	1945	ECKEL	BUTLER	KS	015	212943	O	1940
DONOVAN SE	RUSSELL	KS	167	197417	O	1964	ECKEL NE	BUTLER	KS	015	212974	O	1967
DONOVAN WEST	RUSSELL	KS	167	003046	O	1982	ECKEL NORTH	BUTLER	KS	015	014749	O	1994
DOPITA	ROOKS	KS	163	197479	O	1934	EDDY	PAWNEE	KS	145	213315	ON	1962
DOPITA EAST	ROOKS	KS	163	197510	O	1952	EDDY NW	PAWNEE	KS	145	213346	O	1975
DOPITA SW	ROOKS	KS	163	009727	O	1986	EDEN	MCPHERSON	KS	113	213408	O	1975
DOPITA WEST	ROOKS	KS	163	197572	O	1969	EDFORD	FORD	KS	057	004088	O	1983
DORMAN	GRAHAM	KS	065	198037	O	1952	EDFORD NORTH	FORD	KS	057	014544	O	1993
DORMAN WEST	GRAHAM	KS	065	198068	O	1955	EDGAR	ROOKS	KS	163	213594	O	1970
DORMITORY	GOVE	KS	063	010713	O	1986	EDGEComb	BUTLER	KS	015	213687	O	1951
DORR	ROOKS	KS	163	198285	O	1942	EDGEComb NORTH	BUTLER	KS	015	005699	O	1983
DORRANCE	RUSSELL	KS	167	198440	ON	1969	EDGERTON	JOHNSON	KS	091	213749	O	1985
DORRANCE SOUTH	RUSSELL	KS	167	197844	ON	1978	EDGERTON NE	JOHNSON	KS	091	008890	O	1985
DORTLAND	ELLIS	KS	051	198502	O	1964	EDGERTON SW	JOHNSON	KS	091	009730	O	1985
DORY	ELK	KS	049	198626	O	1929	EDMONDS	BUTLER	KS	015	214617	O	1953
DOUGLASS	BUTLER	KS	015	200207	O	1916	EDMONDS	MARION	KS	115	214617	O	1953
DOUGLASS TOWNSITE	BUTLER	KS	015	200238	O	1958	EDMONDS SW	BUTLER	KS	015	214679	O	1960
DOWELL	GOVE	KS	063	201044	O	1984	EDMONSTON	FORD	KS	057	004718	ON	1979
DOWELL WEST	GOVE	KS	063	008490	O	1984	EDMONSTON NW	FORD	KS	057	016725	O	1991
DOWNES	SUMNER	KS	191	002063	O	1979	EDNA	LABETTE	KS	099	214865	ONA	1925
DOYLE CREEK	MARION	KS	115	201385	O	1958	EDSEIBEL	ELLIS	KS	051	215175	O	1966
DRACH	STAFFORD	KS	185	201742	OA	1937	EDSEIBEL NORTH	ELLIS	KS	051	215206	O	1970
DRACH SOUTH	STAFFORD	KS	185	006955	O	1984	EDWARDSVILLE	WYANDOTTE	KS	209	215516	N	1944
DRALLE	STAFFORD	KS	185	202176	O	1967	EDWARDSVILLE NE	WYANDOTTE	KS	209	004322	O	1983
DREHER	RUSSELL	KS	167	202300	O	1959	EGGER	TREGO	KS	195	215710	O	1958
DREIL	GRAHAM	KS	065	202331	O	1970	EILERS	ROOKS	KS	163	216144	O	1959
DREIL SW	GRAHAM	KS	065	202340	O	1972	EILERS SOUTH	ROOKS	KS	163	002074	O	1980
DREILING	ELLIS	KS	051	202362	O	1949	EINSEL	KIOWA	KS	097	216175	ON	1962
DREILING EAST	ELLIS	KS	051	202393	O	1962	EINSEL EAST	KIOWA	KS	097	008121	O	1984
DREILING NORTH	ELLIS	KS	051	202424	O	1964	EINSEL NW	KIOWA	KS	097	007582	ON	1984
DREILING SE	ELLIS	KS	051	202455	O	1953	EINSEL WEST	KIOWA	KS	097	003833	ON	1983
DRESDEN	KINGMAN	KS	095	202486	ON	1951	EL DORADO	BUTLER	KS	015	216687	ON	1915
DREWS	BARTON	KS	009	202563	O	1971	ELAINE	LOGAN	KS	109	217710	O	1982
DREWS WEST	BARTON	KS	009	001036	O	1979	ELAINE SE	LOGAN	KS	109	007823	O	1982
DRIFT	RAWLINS	KS	153	007313	O	1983	ELAINE WEST	LOGAN	KS	109	006776	O	1982
DRIFT SE	RAWLINS	KS	153	010909	O	1987	ELARTON	SUMNER	KS	191	217875	O	1975
DRIFT WEST	RAWLINS	KS	153	012514	O	1988	ELBING	BUTLER	KS	015	218144	O	1918
DRIPPING SPRINGS	GRAHAM	KS	065	202889	O	1966	ELBING	MARION	KS	115	218144	O	1918
DRIPPING SPRINGS EAST	GRAHAM	KS	065	202894	O	1977	ELBING EAST	BUTLER	KS	015	218175	O	1950
DRIPPING SPRINGS NE	GRAHAM	KS	065	015480	O	1991	ELBING NORTH	MARION	KS	115	218206	O	1948
DRISCOLL	RUSSELL	KS	167	202920	ON	1940	ELBING SOUTH	BUTLER	KS	015	218237	O	1958
DRISCOLL EAST	RUSSELL	KS	167	013778	O	1991	ELGIN	CHAUTAUQUA	KS	019	218702	ON	1917
DRISCOLL WEST	RUSSELL	KS	167	203044	O	1960	ELK	CHASE	KS	017	218950	ON	1930
DRY CREEK	PHILLIPS	KS	147	203602	O	1951	ELK CITY	CHAUTAUQUA	KS	019	219074	ON	1918
DUBBS	NESS	KS	135	204021	O	1965	ELK CITY	ELK	KS	049	219074	ON	1918
DUBOIS	HARVEY	KS	079	204114	O	1957	ELK CITY	MONTGOMERY	KS	125	219074	ON	1918
DUBOIS	SEDGWICK	KS	173	204114	O	1957	ELK CITY NE	MONTGOMERY	KS	125	004323	O	1983
DUBUQUE	RUSSELL	KS	167	204362	ONA	1935	ELK CITY SOUTH	CHAUTAUQUA	KS	019	219167	O	1983
DUCK CREEK	RUSH	KS	165	204486	O	1969	ELK FALLS	ELK	KS	049	219291	ON	1944
DUDLEY	HASKELL	KS	081	204610	N	2002	ELKHART	MORTON	KS	129	219663	ON	1955
DUDLEY SOUTH	HASKELL	KS	081	017101	O	2002	ELKHART WEST	MORTON	KS	129	219756	ON	1957
DUFFO	HASKELL	KS	081	014093	O	1992	ELLINWOOD NORTH	BARTON	KS	009	220376	O	1937
DUGAN	GRAHAM	KS	065	205040	O	1976	ELLIS	ELLIS	KS	051	220624	O	1943
DUMLER	NESS	KS	135	205478	O	1962	ELLIS	TREGO	KS	195	220624	O	1936
DUMLER SOUTH	NESS	KS	135	008889	O	1985	ELLIS EAST	ELLIS	KS	051	220686	O	1968
DUMLER WEST	NESS	KS	135	205540	O	1963	ELLIS NW	TREGO	KS	195	220810	O	1944
DUNAWAY	COFFEY	KS	031	205602	ON	1922	ELLIS SE	ELLIS	KS	051	220903	O	1965
DUNAWAY	GREENWOOD	KS	073	205602	O	1922	ELLIS SW	TREGO	KS	195	220965	O	1959
DUNAWAY EAST	COFFEY	KS	031	205633	ON	1938	ELLIS WEST	TREGO	KS	195	004325	O	1981
DUNBAR	COWLEY	KS	035	205664	O	1929	ELLSAESSER	HASKELL	KS	081	009087	O	1985
DUNCAN	SUMNER	KS	191	205788	O	1963	ELLSWORTH	ELLSWORTH	KS	053	221145	ON	1941
DUNDEE	BARTON	KS	009	206160	ON	1945	ELLSWORTH SE	ELLSWORTH	KS	053	221159	O	1975
DUNES	PAWNEE	KS	145	206377	ON	1953	ELLSWORTH WEST	ELLSWORTH	KS	053	002076	O	1979
DUNES NORTH	PAWNEE	KS	145	206408	ON	1964	ELM CREEK (NEW)	ROOKS	KS	163	221280	O	1966
DUNES NW	PAWNEE	KS	145	002068	O	1979	ELM GROVE	LABETTE	KS	099	221399	N	1995
DUNES SW	PAWNEE	KS	145	206439	O	1953	ELMDALE	CHASE	KS	017	221554	ON	1921
DUNES WEST	PAWNEE	KS	145	206470	ON	1958	ELMER	GRAHAM	KS	065	221616	O	1971
DUNHAM	HASKELL	KS	081	206501	O	1979	ELMORE	NESS	KS	135	221647	O	1958
DUNHAM EAST	GRAY	KS	069	015481	N	1996	ELMORE	RUSH	KS	165	221647	O	1958
DUNHAM NW	HASKELL	KS	081	206547	O	1975	ELMORE SW	NESS	KS	135	221693	O	1980
DUNKLEBERGER	ELK	KS	049	206625	O	1919	ELNA	RAWLINS	KS	153	222081	O	1968
DUNN'S MILL	BUTLER	KS	015	207028	O	1932	ELRICK	GRAHAM	KS	065	222422	O	1955
DUQUOIN	HARPER	KS	077	207245	OA	1965	ELRICK SE	GRAHAM	KS	065	222546	ON	1959
DUQUOIN TOWNSITE	HARPER	KS	077	004319	O	1983	ELROD	COWLEY	KS	035	222577	O	1926
DURHAM	MARION	KS	115	207493	ON	1953	ELROD EAST	COWLEY	KS	035	222608	O	1959
DURHAM CENTER	MARION	KS	115	207524	ON	1968	ELROY	RUSSELL	KS	167	222639	O	1968
DURHAM EAST	MARION	KS	115	207555	ON	1966	ELRU	ELLIS	KS	051	222732	O	1964
DURHAM SOUTH	MARION	KS	115	207617	ON	1954	ELRU	RUSH	KS	165	222732	O	1964
DURKEE	KIOWA	KS	097	207679	ON	1967	ELSASSER	RUSSELL	KS	167	222794	O	1961
DURR	RUSSELL	KS	167	207803	O	1968	ELSASSER SW	RUSSELL	KS	167	222825	O	1961
DURRANT	SCOTT	KS	171	207834	O	1961	ELSEA	BARBER	KS	007	222856	ON	1956
DUSSAULT	GRAHAM	KS	065	208051	O	1970	ELSEA EAST	BARBER	KS	007	005163	N	1983
DUTCH CREEK	COWLEY	KS	035	208330	O	1952	ELSEA NORTH	BARBER	KS	007	006777	O	1984
DYER	RUSH	KS	165	209028	O	1946	ELSMORE SHOESTRING	ALLEN	KS	001	222980	O	1908
EADS	BARBER	KS	007	210339	ON	1958	ELSMORE SHOESTRING	BOURBON	KS	011	222980	O	1908
EADS	PRATT	KS	151	210339	ON	1958	ELSMORE WEST	ALLEN	KS	001	223011	ON	1911
EAGLE CANYON	KIOWA	KS	097	000249	N	1985	ELWARD	RENO	KS	155	223119	ON	1978
EAGLE CREEK	ELLIS	KS	051	210463	O	1954	ELWARD NE	RENO	KS	155	003053	N	1983
EAGLE CREEK EAST	ELLIS	KS	051	210494	O	1958	ELWOOD	BARBER	KS	007	223135	N	1956
EAGLE HEAD	ELK	KS	049	210510	O	1973	ELYRIA	MCPHERSON	KS	113	223228	ON	1958
EAGLE HEAD SE	ELK	KS	049	009729	O	1981	EMBRY	EDWARDS	KS	047	223445	ONA	1953
EAKIN	HODGEMAN	KS	083	210742	O	1962	EMEL	LOGAN	KS	109	004326	O	1983
EAKIN NE	HODGEMAN	KS	083	016851	N	2001	EMERSON	STAFFORD	KS	185	223569	ON	1957
EAKIN NW	HODGEMAN	KS	083	210773	O	1963	EMERSON SOUTH	STAFFORD	KS	185	223600	ON	1962
EARL	PRATT	KS	151	210959	O	1954	EMERSON WEST	STAFFORD	KS	185	223631	ON	1963
EARL NORTH	PRATT	KS	151	211021	O	1955	EMMA	KIOWA	KS	097	223817	ON	1977
EAST BRANCH	HARVEY	KS	079	211641	O	1968	EMMA SW	KIOWA	KS	097	223941	N	1981
EASTBOROUGH	SEDGWICK	KS	173	211982	O	1929	EMMANUEL	PHILLIPS	KS	147	016205	O	1998
EASTBOROUGH NORTH	SEDGWICK	KS	173	212013	O	1938	EMMERAM	ELLIS	KS	051	223972	O	1937
EASTHAM	HARPER	KS	077	212181	ON	1974	EMMERAM NE	ELLIS	KS	051	224003	O	1949
EASTHAM NORTH	HARPER	KS	077	013364	ON	1990	EMMERAM TOWNSITE	ELLIS	KS	051	224034	O	1952
EASTMAN	COWLEY	KS	035	212230	ON	1923	EMMERAM TOWNSITE SW	ELLIS	KS	051	002078	O	1980
EASTMAN EAST	COWLEY	KS	035	015276	O	1995	EMOR	GRAHAM	KS	065	224065	O	1957
EASTMAN WEST	COWLEY	KS	035	212245	O	1975	EMOR NE	GRAHAM	KS	065	224096	O	1965
EASTON	JEFFERSON	KS	087	212261	N	1966	EMOR NORTH	GRAHAM	KS	065	224127	O	1960
EASTON	LEAVENWORTH	KS	103	212261	N	1966	EMOR NW	GRAHAM	KS	065	224158	O	1967
EASTON EAST	LEAVENWORTH	KS	103</										

KANSAS

Field Name	County Name	State Sub	Co Code	Field Code	Field Disc Type Year	Field Name	County Name	State Sub	Co Code	Field Code	Field Disc Type Year
ENTERPRISE NE	COWLEY	KS	035	226080	ON 1952	FANKHOUSER	LYON	KS	111	235273	O 1926
ENTERPRISE SW	COWLEY	KS	035	226173	O 1953	FANNIE	KINGMAN	KS	095	235397	ON 1966
ENTZ	BUTLER	KS	015	226297	O 1959	SUMNER	KANSAS	KS	191	235428	O 1967
EPLER	SHERIDAN	KS	179	013678	O 1990	FANSHIER	STAFFORD	KS	185	235614	O 1968
ERBERT	ELLIS	KS	051	227111	O 1953	FANSA	MARION	KS	115	235645	O 1943
ERBERT SE	ELLIS	KS	051	227142	O 1954	FANSA SOUTH	MCPHERSON	KS	113	235676	ON 1960
ERBY SOUTH	SEDGWICK	KS	173	002080	O 1980	FANSA SOUTH	MARION	KS	115	235676	O 1960
ERDWIEN	SEDGWICK	KS	173	227173	O 1962	FARBER	SHERIDAN	KS	179	235707	O 1968
ERICK	RAWLINS	KS	153	227235	O 1990	FARBER EAST	SHERIDAN	KS	179	013966	O 1991
ERICKSON	WILSON	KS	205	211362	O 1918	FARGO WEST	GRAHAM	KS	065	235924	O 1951
ERIE	NEOSHO	KS	133	227297	ON 1903	FARLINGTON	CRAWFORD	KS	037	236017	O 1961
ERNA	BARTON	KS	009	227421	O 1961	FARMDALE	WILSON	KS	205	236048	ON 1944
ERNA NW	BARTON	KS	009	227444	O 1971	FARMER	RICE	KS	159	236079	O 1952
ERNA SE	BARTON	KS	009	227452	O 1961	FARMER NORTH	RICE	KS	159	236110	O 1957
ERNA SOUTH	BARTON	KS	009	227483	O 1965	FARMERS DITCH	FINNEY	KS	055	017036	O 2001
ERNST	GRAHAM	KS	065	227576	O 1968	FARMINGTON	STAFFORD	KS	185	236234	ON 1943
ERNST EAST	GRAHAM	KS	065	008991	O 1985	FARWELL	ELK	KS	049	001072	O 1984
ERNST NW	GRAHAM	KS	065	227591	O 1977	FARWELL EAST	ELK	KS	049	009088	N 1985
ERNST WEST	GRAHAM	KS	065	227607	O 1970	FATZER	EDWARDS	KS	047	237009	ON 1956
ERSKINE	SUMNER	KS	191	227638	N 1982	FAUBION	ROOKS	KS	163	237040	O 1936
ERSKINE NORTH	SUMNER	KS	191	011714	O 1987	FAUL	GRAHAM	KS	065	237071	O 1958
ESF	BARTON	KS	009	227979	O 1968	FAUL EAST	GRAHAM	KS	065	237102	O 1971
ESFELD	BARTON	KS	009	228010	O 1947	FAUL NE	GRAHAM	KS	065	237115	O 1972
ESS	BARTON	KS	009	228475	O 1953	FAULKNER	GRAHAM	KS	065	237133	O 1945
ESSMILLER	BARTON	KS	009	228583	ON 1976	FAWN CREEK	LYON	KS	111	237288	O 1974
ESTEP	COWLEY	KS	035	228723	O 1958	FAWN CREEK SOUTH	LYON	KS	111	237295	ON 1977
ESTEP NORTH	COWLEY	KS	035	001059	O 1980	FAY	RUSSELL	KS	167	237319	O 1952
ESTEP WEST	COWLEY	KS	035	228754	O 1959	FAY SCHOOL DISTRICT	RUSSELL	KS	167	237400	O 1952
ESTES	COWLEY	KS	035	228816	ON 1928	FAY SOUTH	RUSSELL	KS	167	237426	O 1985
ETHEL	ELLIS	KS	051	229064	O 1967	FEAGINS	BOURBON	KS	011	237672	O 1977
ETHEL SW	ELLIS	KS	051	229095	O 1967	FEAGINS WEST	BOURBON	KS	011	003837	O 1983
EUBANK	HASKELL	KS	081	229250	ONA 1958	FEDDER	SEWARD	KS	175	237980	ON 1975
EUBANK EAST (NEW)	HASKELL	KS	081	001064	ON 1980	FEDDER SW	SEWARD	KS	175	013682	N 1990
EUBANK NE	HASKELL	KS	081	229312	O 1968	FEDDER WEST	SEWARD	KS	175	006284	O 1984
EUBANK NORTH	HASKELL	KS	081	229343	ON 1959	FEED YARD	STANTON	KS	187	017037	O 2001
EUBANK SE (NEW)	HASKELL	KS	081	011716	O 1981	FEELY	DECATUR	KS	039	238025	O 1952
EUDORA	DOUGLAS	KS	045	229560	ON 1940	FEHNL	ROOKS	KS	163	238056	O 1952
EUDORA	JOHNSON	KS	091	229560	ON 1940	FEHNL SOUTH	ROOKS	KS	163	009738	O 1981
EUDORA SOUTH	DOUGLAS	KS	045	229591	ON 1903	FEIST	BARTON	KS	009	238118	O 1935
EUDORA SW	DOUGLAS	KS	045	005453	O 1983	FEIST NORTH	BARTON	KS	009	238149	O 1959
EULERT	RUSSELL	KS	167	229746	O 1949	FELLHOELTER	SHERIDAN	KS	179	238513	O 1978
EULERT SW	RUSSELL	KS	167	229761	O 1978	FELLHOELTER WEST	SHERIDAN	KS	179	011720	O 1987
EULERT WEST	RUSSELL	KS	167	229777	O 1954	FELLSBURG	EDWARDS	KS	047	238521	ON 1960
EUREKA	GREENWOOD	KS	073	229894	O 1927	FELLSBURG SOUTH	EDWARDS	KS	047	238552	ON 1968
EUREKA WEST	GREENWOOD	KS	073	230180	O 1950	FENSTER	SEDGWICK	KS	173	009739	O 1985
EVALYN-CONDIT	SEWARD	KS	175	230521	ON 1960	FERGUSON	ELK	KS	049	239327	ON 1939
EVALYN-CONDIT EAST	SEWARD	KS	175	230523	ON 1971	FERGUSON NW	COWLEY	KS	035	239420	O 1950
EVALYN-CONDIT NE	SEWARD	KS	175	003982	ON 1981	FERGUSON WEST	COWLEY	KS	035	239482	O 1935
EVALYN-CONDIT SW	SEWARD	KS	175	010914	N 1987	FERRELL	BUTLER	KS	015	239606	O 1939
EVALYN-CONDIT WEST	SEWARD	KS	175	011398	N 1985	FERRELL NORTH	GREENWOOD	KS	073	239637	O 1944
EVAN MOUND	KINGMAN	KS	095	230614	O 1951	FERRELL SOUTH	BUTLER	KS	015	239668	O 1961
EVAN MOUND SOUTH	KINGMAN	KS	095	230622	O 1959	FERRELL SW	BUTLER	KS	015	014226	O 1992
EVANS	COFFEY	KS	031	230645	O 1938	FETERITA	STEVENS	KS	189	016206	N 1987
EVANS	WOODSON	KS	207	230645	O 1938	FETERITA EAST	STEVENS	KS	189	016420	N 1998
EVANS NORTH	COFFEY	KS	031	230778	O 1975	FETERITA SOUTH	STEVENS	KS	189	013367	N 1990
EVERGREEN	GRAHAM	KS	065	231265	O 1956	FEYERITA	STEVENS	KS	189	011721	N 1987
EVERGREEN NW	GRAHAM	KS	065	231296	O 1957	FICKEN	RUSH	KS	165	240212	ON 1973
EVERGREEN WEST	GRAHAM	KS	065	004720	O 1983	FINCHAM	MEADE	KS	119	241118	ON 1956
EVERS	PAWNEE	KS	145	231358	ON 1951	FINEGAN	SHERMAN	KS	181	001076	O 1980
EVERS NE	PAWNEE	KS	145	231389	O 1953	FINGER	BARTON	KS	009	241211	O 1963
EVERS SOUTH	PAWNEE	KS	145	231420	ON 1956	FINGER SE	BARTON	KS	009	016777	O 2001
EWERS	COWLEY	KS	035	231606	O 1923	FINKELL	FINNEY	KS	055	011120	O 1987
EWERS	ELK	KS	049	231606	ON 1923	FINN	BARTON	KS	009	241459	O 1959
EXCEL	CLARK	KS	025	231761	ON 1948	FINNERTY	COFFEY	KS	031	241521	O 1953
EXCEL	KIOWA	KS	097	231761	ON 1948	FINNESY SOUTH	ROOKS	KS	163	241552	O 1957
EXCEL NORTH	CLARK	KS	025	001065	O 1980	FINNESY SOUTH	ROOKS	KS	163	241583	O 1958
EXCELSIOR	ROOKS	KS	163	231792	O 1972	FINNUP (NEW)	FINNEY	KS	055	241650	O 1972
EXPERIMENT	ELLIS	KS	051	232060	O 1952	FINNUP NW	FINNEY	KS	055	008130	O 1984
EXPERIMENT SE	ELLIS	KS	051	232071	O 1969	FISHBURN	RENO	KS	155	242017	ON 1966
EXPERIMENT SOUTH	ELLIS	KS	051	006282	O 1984	FISHER	ELLIS	KS	051	242048	O 1970
EXPERIMENT SW	ELLIS	KS	051	004164	O 1982	FITZGERALD	LOGAN	KS	109	242668	O 1982
F A R	HODGEMAN	KS	083	232932	O 1972	FITZPATRICK	RICE	KS	159	242761	ON 1964
F A R SE	HODGEMAN	KS	083	014687	O 1994	FITZSIMMONS	PRATT	KS	151	242792	O 1953
F C S	TREGO	KS	195	233041	O 1966	FITZSIMMONS SOUTH	PRATT	KS	151	242947	O 1954
FABRICIUS	GRAHAM	KS	065	233134	O 1958	FIVE MILE CREEK	FORD	KS	057	009740	N 1981
FABRICIUS NORTH	GRAHAM	KS	065	009737	O 1981	FLAGLER	ROOKS	KS	163	243459	O 1955
FABRICIUS SOUTH (NEW)	GRAHAM	KS	065	002082	O 1977	FLAVIUS	RUSH	KS	165	002993	O 1968
FAGER	CLARK	KS	025	007487	ONA 1982	FLAVIUS SE	RUSH	KS	165	001082	O 1975
FAGER	FORD	KS	057	007487	ONA 1982	FLAVIUS SOUTH	RUSH	KS	165	007585	O 1984
FAGER EAST	CLARK	KS	025	004722	ONA 1983	FLAX	TREGO	KS	195	244606	O 1965
FAGER EAST	FORD	KS	057	004722	ONA 1983	FLAX NORTH	TREGO	KS	195	244616	O 1977
FAGER SE	CLARK	KS	025	003983	ONA 1983	FLEAGLE	FINNEY	KS	055	244660	O 1972
FAGER SOUTH	CLARK	KS	025	004089	N 1983	FLEAGLE WEST	FINNEY	KS	055	009742	O 1986
FAGER WEST	FORD	KS	057	006186	O 1983	FLEAK	ELK	KS	049	244668	O 1925
FAIRFAX	WYANDOTTE	KS	209	233661	N 1928	FLEAK SOUTH	ELK	KS	049	008499	N 1981
FAIRGROUNDS	COWLEY	KS	035	006188	O 1983	FLEMING	ELK	KS	049	244916	O 1930
FAIRMOUNT	LEAVENWORTH	KS	103	011400	ON 1945	FLESKE	BARTON	KS	009	245040	O 1953
FAIRMOUNT	WYANDOTTE	KS	209	011400	N 1945	FLESKE	BUTLER	KS	015	009745	O 1986
FAIRMOUNT TOWNSITE	LEAVENWORTH	KS	103	010916	N 1987	FLINT	BUTLER	KS	015	245195	O 1957
FAIRPLAY	MARION	KS	115	233878	O 1957	FLORA	STAFFORD	KS	185	245536	O 1962
FAIRPORT	ELLIS	KS	051	233909	O 1923	FLORA EAST	RICE	KS	159	245567	O 1979
FAIRPORT	RUSSELL	KS	167	233909	O 1923	FLORENCE	MARION	KS	115	245784	O 1920
FAIRPORT NW	RUSSELL	KS	167	001068	O 1980	FONTANA	MIAMI	KS	121	247815	ON 1944
FAIRPORT WEST	RUSSELL	KS	167	233924	O 1975	FONTANA SOUTH	LINN	KS	107	247846	N 1944
FAIRVIEW	SEDGWICK	KS	173	233940	O 1948	FONTANA SOUTH	MIAMI	KS	121	247846	N 1944
FAIRVIEW NE	SEDGWICK	KS	173	234002	O 1959	FORED	EDWARDS	KS	047	248567	O 1976
FAIRVIEW NORTH	SEDGWICK	KS	173	234033	O 1948	FORED NW	FORD	KS	057	012963	O 1989
FAIRVIEW SE	SEDGWICK	KS	173	234095	O 1977	FOREST GROVE	ATCHISON	KS	005	014022	N 1991
FAIRVIEW SOUTH	SEDGWICK	KS	173	234126	O 1950	FORRESTER	NESS	KS	135	016720	O 1991
FALL CREEK	SUMNER	KS	191	234560	ON 1950	FORRESTER TOWNSHIP	NESS	KS	135	017160	O 2002
FALL LEAF	LEAVENWORTH	KS	103	012165	N 1988	FORT HAYS STATE COLLEGE	ELLIS	KS	051	250295	O 1950
FALL RIVER	WILSON	KS	205	234591	O 1944	FOSTER	RUSSELL	KS	167	252000	O 1938
FALL RIVER DAM	GREENWOOD	KS	073	005175	O 1983	FOUGHTY	BARTON	KS	009	006285	O 1984
FALL RIVER DAM NE	GREENWOOD	KS	073	006283	O 1984	FOUNTAIN	GRAHAM	KS	065	252341	O 1971
FALL RIVER TOWNSHIP	GREENWOOD	KS	073	004090	ON 1983	FOUNTAIN EAST	GRAHAM	KS	065	005704	O 1982
FALLS CITY	COWLEY	KS	035	234839	ON 1916	FOUR	BARTON	KS	009	252372	O 1967
FALLS CITY NW	COWLEY	KS	035	234854	O 1956	FOUR CORNERS	GOVE	KS	063	252434	O 1965
FALLS CITY WEST	COWLEY	KS	035	234870	O 1955	FOUR CORNERS NORTH	GOVE	KS	063	009748	O 1986
FANCY	GREENWOOD	KS	073	235211	ON 1956	FOUR CORNERS SE	GOVE	KS	063	016705	O 2001
FANCY EAST	GREENWOOD	KS	073	007583	O 1983	FOUR CORNERS WEST	GOVE	KS	063	009749	O 1985
FANCY SOUTH	GREENWOOD	KS	073	004139	ON 1982	FOUR MILE CREEK	BUTLER	KS	015	252651	O 1951
FANCY SW	GREENWOOD	KS	073	006781	O 1984	FOWLER	MEADE	KS	119	253054	O 1983
FANKHOUSER	GREENWOOD	KS	073	235273	O 1926	FOWLER NE	MEADE	KS	119	015438	N 1996

Field Name	County Name	State Sub	Co Code	Field Code	Field Type	Field Disc Year	Field Name	County Name	State Sub	Co Code	Field Code	Field Type	Field Disc Year
FOX	PRATT	KS	151	253178	N	1978	GARLISCH SW	KINGMAN	KS	095	265947	ON	1976
FOX SE	PRATT	KS	151	010925	ON	1985	GARNER	TREGO	KS	195	265991	O	1968
FOX-BUSH WEST	BUTLER	KS	015	253240	O	1954	GARNER SOUTH	TREGO	KS	195	008895	O	1985
FOX-BUSH-COUCH	BUTLER	KS	015	253209	O	1917	GARNER WEST	TREGO	KS	195	266053	O	1971
FOX-BUSH-COUCH	COWLEY	KS	035	253209	O	1917	GARNETT SHOESTRING	ANDERSON	KS	003	266115	O	1904
FRALICK	KIOWA	KS	097	253752	O	1960	GARNETT WEST	ANDERSON	KS	003	266146	O	1944
FRALICK SOUTH	KIOWA	KS	097	253783	ON	1962	GARRETT	RUSSELL	KS	167	266301	O	1973
FRALICK WEST	KIOWA	KS	097	253814	ON	1961	GARRETT SOUTH	RUSSELL	KS	167	016207	O	1998
FRA-MAR	COWLEY	KS	035	253597	O	1967	GARVEY RANCH	GOVE	KS	063	266704	O	1963
FRANK	BARTON	KS	009	254651	O	1952	GARVEY RANCH SE	GOVE	KS	063	266709	O	1976
FRANK NORTH	BARTON	KS	009	254744	O	1966	GASAWAY	ELLIS	KS	051	267355	O	1950
FRANKLIN	NESS	KS	135	255209	O	1959	GASAWAY SE	ELLIS	KS	051	007590	O	1981
FRANKLIN SE	NESS	KS	135	008500	O	1985	GATES	STAFFORD	KS	185	267479	ON	1933
FRANKLINVILLE	NESS	KS	135	255333	O	1968	GATES NORTH	STAFFORD	KS	185	267541	O	1970
FRANSEN	BARTON	KS	009	255578	O	1958	GATSCHET	ELLIS	KS	051	267758	O	1965
FRANZ-TOLAND	SEWARD	KS	175	011125	ON	1987	GATSCHET SE	ELLIS	KS	051	267789	O	1968
FRANZ-TOLAND WEST	SEWARD	KS	175	016717	N	1991	GATTERMAN	PAWNEE	KS	145	267805	ON	1978
FRASIER	CHAUTAUQUA	KS	019	255736	ON	1927	GAYLER	RUSSELL	KS	167	268099	O	1968
FRASIER NORTH	CHAUTAUQUA	KS	019	008135	ON	1982	GEERDES	SHERIDAN	KS	179	268743	O	1968
FRED	LEAVENWORTH	KS	103	255891	ON	1986	GEHRING-RICK	SEDGWICK	KS	173	268867	O	1952
FREDA	SHERIDAN	KS	179	255984	O	1968	GEHRING-RICK NORTH	SEDGWICK	KS	173	006625	O	1982
FREDA NORTH	SHERIDAN	KS	179	014097	O	1992	GEISINGER	SHERIDAN	KS	179	268960	O	1968
FREDERICK	RICE	KS	159	256108	O	1951	GELWICK	BUTLER	KS	015	268991	O	1929
FREDERICK EAST	RICE	KS	159	256170	O	1961	GENESE-EDWARDS	ELLSWORTH	KS	053	269208	ON	1934
FREDONIA	WILSON	KS	205	256542	ON	1890	GENESE-EDWARDS	RICE	KS	159	269208	ON	1934
FREDONIA	WILSON	KS	205	256542	ON	1890	GENTZLER	STEVENS	KS	189	269518	ON	1971
FREDONIA SOUTH	WILSON	KS	205	007587	O	1984	GENTZLER NORTH	STEVENS	KS	189	269626	ON	1979
FREEDOM	ELLIS	KS	051	256697	O	1973	GENTZLER SW	STEVENS	KS	189	011956	ON	1988
FREEDOM NORTH	ELLIS	KS	051	256723	O	1984	GEORGE	SHERIDAN	KS	179	269549	O	1952
FREEDOM SOUTH	ELLIS	KS	051	256735	O	1978	GEORGE NW	SHERIDAN	KS	179	001111	O	1977
FREELAND	PAWNEE	KS	145	256749	O	1976	GEORGE SOUTH	SHERIDAN	KS	179	016835	O	2001
FREEMEYER	KINGMAN	KS	095	256976	ON	1960	GEORGE SW	SHERIDAN	KS	179	269735	O	1958
FREEPORT	HARPER	KS	077	257162	O	1963	GEORGE WEST	SHERIDAN	KS	179	269766	O	1982
FREEPORT SOUTH	HARPER	KS	077	257193	ON	1966	GEORGIA SPUR	KINGMAN	KS	095	269975	ON	1956
FREEPORT TOWNSITE	HARPER	KS	077	004390	ON	1983	GEORGIA SPUR NE	KINGMAN	KS	095	269983	ON	1964
FREEPORT TOWNSITE NE	HARPER	KS	077	014098	N	1992	GEORGIA SPUR SE	KINGMAN	KS	095	007489	N	1984
FREEPORT WEST	HARPER	KS	077	257200	ON	1973	GEOROB	MCPHERSON	KS	113	270014	O	1947
FRENCH	COWLEY	KS	035	257658	O	1968	GEOROB EAST	MCPHERSON	KS	113	001112	O	1975
FRENCH CREEK	MARION	KS	115	257720	ON	1955	GER	ELLIS	KS	051	270045	O	1960
FRENCH CREEK SOUTH	MARION	KS	115	257730	ON	1977	GERBER	HARPER	KS	077	270138	O	1957
FREY	STAFFORD	KS	185	258092	O	1950	GERBERDING	SUMNER	KS	191	270169	ON	1954
FREY NW	PAWNEE	KS	145	258123	O	1967	GEREKE	PRATT	KS	151	270200	ON	1953
FREY NW	STAFFORD	KS	185	258123	O	1967	GEREKE NORTH	PRATT	KS	151	270231	ON	1961
FRIENDSHIP	RENO	KS	155	258185	ON	1941	GEREKE NW	PRATT	KS	151	001113	O	1962
FRINGER	DECATUR	KS	039	258402	O	1968	GEREKE NW	STAFFORD	KS	185	001113	O	1962
FRISBIE	PRATT	KS	151	258464	ON	1943	GEREKE WEST	PRATT	KS	151	270262	ON	1963
FRISBIE NE	PRATT	KS	151	258495	ON	1948	GERMAN VALLEY	STAFFORD	KS	185	270386	ON	1951
FRISBIE NW	PRATT	KS	151	005194	O	1980	GERRIL	GEARY	KS	061	006626	O	1984
FRISBIE SOUTH	PRATT	KS	151	005195	O	1983	GERRIL	RILEY	KS	161	006626	O	1984
FRISBIE SW	PRATT	KS	151	001099	ON	1980	GERSTNER	ELLIS	KS	051	270541	O	1969
FRITZLER	NESS	KS	135	258681	O	1965	GE-SEE	GEARY	KS	061	268464	O	1959
FRITZLER EAST	NESS	KS	135	014939	O	1994	GE-SEE	RILEY	KS	161	268464	O	1959
FROG HOLLOW	COWLEY	KS	035	258743	O	1937	GETMAN	LABETTE	KS	099	015871	N	1994
FROG HOLLOW EAST	COWLEY	KS	035	258774	O	1941	GETTYSBURG	GRAHAM	KS	065	270913	O	1941
FROG HOLLOW NE	COWLEY	KS	035	258780	O	1977	GETTYSBURG NORTH	GRAHAM	KS	065	002095	O	1975
FROG HOLLOW NORTH	COWLEY	KS	035	008892	O	1985	GEUDA SPRINGS	COWLEY	KS	035	270975	ON	1925
FRUIT	KIOWA	KS	097	259022	ON	1960	GEUDA SPRINGS WEST	COWLEY	KS	035	271006	O	1945
FRUIT NE	KIOWA	KS	097	259060	ON	1977	GEYER	GRAHAM	KS	065	005710	O	1981
FRUIT NORTH	KIOWA	KS	097	011127	O	1985	GEYER EAST	GRAHAM	KS	065	003059	O	1983
FT LARNED	PAWNEE	KS	145	250383	ON	1975	GIBSON	COWLEY	KS	035	271487	ON	1941
FT LARNED EAST	PAWNEE	KS	145	001100	O	1980	GICK	ROOKS	KS	163	271735	O	1947
FT ZARAH	BARTON	KS	009	251504	ON	1951	GIDEON	RUSSELL	KS	167	271859	O	1930
FT ZARAH NORTH	BARTON	KS	009	251535	O	1951	GIESICK	RUSH	KS	165	271905	ON	1976
FT ZARAH SE	BARTON	KS	009	251566	O	1951	GIINTHER	ELLIS	KS	051	271936	O	1952
FT ZARAH WEST	BARTON	KS	009	251597	O	1961	GILBERT	BARBER	KS	007	271983	ON	1964
FULLER	SHERIDAN	KS	179	259751	O	1979	GILLBERG	SALINE	KS	169	272665	ON	1959
FULLER NE	SHERIDAN	KS	179	259937	O	1984	GILLESPIE	DECATUR	KS	039	272758	O	1970
FULLER NORTH	SHERIDAN	KS	179	009752	O	1985	GILLESPIE SE	DECATUR	KS	039	272835	O	1978
FULLER SE	SHERIDAN	KS	179	259968	O	1991	GILLIAN	SEDGWICK	KS	173	273068	O	1961
FULLER SOUTH	SHERIDAN	KS	179	004329	O	1981	GILMORE	SALINE	KS	169	273626	O	1985
FULTON	BOURBON	KS	011	260309	ON	1943	GILMORE NE	SALINE	KS	169	010428	O	1986
FULTON NE	BOURBON	KS	011	260557	O	1982	GILROY	GREENWOOD	KS	073	273688	O	1928
FUNK	WALLACE	KS	199	260650	O	1982	GINGRASS	HARVEY	KS	079	273781	O	1957
FUNKE	KINGMAN	KS	095	015290	N	1995	GINGRASS NE	HARVEY	KS	079	273812	O	1970
FURLEY	SEDGWICK	KS	173	260743	O	1958	GINTHER	ELLIS	KS	051	273936	O	1952
G H G	HODGEMAN	KS	083	001114	O	1975	GIRARD	CRAWFORD	KS	037	273998	ON	1904
GADELMAN	ANDERSON	KS	003	007488	O	1984	GISH	HARPER	KS	077	274122	OA	1957
GAEDDERT	HARVEY	KS	079	011953	O	1988	GISH EAST	HARPER	KS	077	010430	N	1986
GAELAND	GOVE	KS	063	002090	O	1977	GIVENS	PAWNEE	KS	145	274277	ON	1966
GAFFNEY	GREENWOOD	KS	073	262705	O	1926	GLADE	PHILLIPS	KS	147	274479	O	1967
GAGELMAN	TREGO	KS	195	001101	O	1979	GLADYS	SEDGWICK	KS	173	274820	O	1954
GAGELMAN SOUTH	TREGO	KS	195	006287	O	1984	GLADYS SE	SEDGWICK	KS	173	275006	O	1955
GALATIA	BARTON	KS	009	263294	O	1958	GLADYS SOUTH	SEDGWICK	KS	173	275037	ON	1955
GALATIA EAST	BARTON	KS	009	263325	O	1959	GLADYS SW	SEDGWICK	KS	173	275068	O	1955
GALATIA NE	BARTON	KS	009	001107	O	1979	GLARAN	BUTLER	KS	015	007591	O	1982
GALATIA NORTH	BARTON	KS	009	263356	O	1961	GLARAN WEST	BUTLER	KS	015	011133	O	1985
GALATIA NORTH	RUSSELL	KS	167	263356	O	1961	GLASSCOCK	STAFFORD	KS	185	275347	O	1958
GALATIA NW	BARTON	KS	009	001108	O	1978	GLATHART	ELLIS	KS	051	275440	O	1943
GALATIA SOUTH	BARTON	KS	009	263387	O	1964	GLATHART SE	ELLIS	KS	051	275449	O	1974
GALATIA WEST	BARTON	KS	009	004330	O	1983	GLAZE	CLARK	KS	025	001119	O	1977
GALESBURG	NEOSHO	KS	133	263542	ON	1944	GLEN	STAFFORD	KS	185	275533	O	1954
GALESBURG NW	NEOSHO	KS	133	006623	O	1982	GLEN DALE	GRAHAM	KS	065	275750	O	1955
GALESBURG SW	NEOSHO	KS	133	009095	N	1985	GLEN DALE SE	GRAHAM	KS	065	275781	O	1958
GALT	RICE	KS	159	263759	O	1922	GLEN DALE SOUTH	GRAHAM	KS	065	275812	O	1966
GANO	GRAHAM	KS	065	264193	O	1969	GLEN EAST	STAFFORD	KS	185	011420	O	1987
GANO SE	GRAHAM	KS	065	264255	O	1969	GLEN SOUTH	STAFFORD	KS	185	003848	O	1991
GANOUNG	ROOKS	KS	163	264317	O	1953	GLENWOOD	PHILLIPS	KS	147	276959	O	1951
GARD	EDWARDS	KS	047	265030	O	1964	GLICK	BARBER	KS	007	277145	ON	1956
GARDEN	BUTLER	KS	015	265061	O	1925	GLICK	COMANCHE	KS	033	277145	ON	1956
GARDEN CITY	FINNEY	KS	055	265092	ON	1983	GLICK	KIOWA	KS	097	277145	ON	1956
GARDEN CITY SOUTH	FINNEY	KS	055	265154	O	1984	GLICK EAST	BARBER	KS	007	277176	O	1961
GARDNER	JOHNSON	KS	091	265557	ON	1939	GLICK NORTH	KIOWA	KS	097	007592	O	1984
GARDNER EAST	JOHNSON	KS	091	004331	O	1983	GOB	GRAHAM	KS	065	009753	O	1986
GARDNER SOUTH	JOHNSON	KS	091	265619	ON	1938	GOB SE	GRAHAM	KS	065	012531	O	1988
GAREY	STAFFORD	KS	185	004332	O	1980	GOBIN	STAFFORD	KS	185	277719	ON	1967
GARFIELD	PAWNEE	KS	145	265681	ON	1947	GOBIN EAST	STAFFORD	KS	185	001		

KANSAS

Field Name	County Name	State Sub	Co Code	Field Code	Field Disc Type	Year	Field Name	County Name	State Sub	Co Code	Field Code	Field Disc Type	Year
GOERING	LANE	KS	101	277951	O	1979	GRIDLEY	COFFEY	KS	031	291127	O	1984
GOERING SW	LANE	KS	101	008897	O	1985	GRIDLEY TOWNSITE	COFFEY	KS	031	014948	O	1994
GOESSEL	MCPHERSON	KS	113	277967	O	1958	GRIFFITH	CLAY	KS	027	291344	O	1957
GOESSEL	MARION	KS	115	277967	O	1958	GRIGSBY	STEVENS	KS	189	291530	N	1962
GOESSEL SE	MARION	KS	115	001128	O	1980	GRIGSTON	SCOTT	KS	171	291561	O	1954
GOESSEL-BRANCH	MARION	KS	115	004394	O	1981	GRIGSTON NE	SCOTT	KS	171	006630	O	1982
GOETZ	KINGMAN	KS	095	277998	ON	1956	GRIGSTON SW	SCOTT	KS	171	014450	O	1992
GOETZ EAST	KINGMAN	KS	095	278029	ON	1970	GRIMES	PRATT	KS	151	291592	ON	1978
GOFF	COWLEY	KS	035	278070	ON	1975	GRIMES NE	PRATT	KS	151	009609	OA	1985
GOHEEN	HARPER	KS	077	278122	ON	1958	GRIMES NORTH	PRATT	KS	151	006631	O	1984
GOLA	LANE	KS	101	017161	O	2002	GRINNELL	GOVE	KS	063	291809	O	1959
GOLDEN	SEDGWICK	KS	173	278277	O	1963	GRINNELL WEST	GOVE	KS	063	009765	O	1986
GOLDEN GRAINS	PAWNEE	KS	145	005711	O	1982	GRISTON SW	SCOTT	KS	171	014236	O	1992
GOLDIE	KIOWA	KS	097	278815	O	1972	GRIZZELL	PRATT	KS	151	004726	O	1981
GOLDIE SOUTH	KIOWA	KS	097	007593	O	1984	GROENDYCKE	BARBER	KS	007	292026	ON	1963
GOOCH	STEVENS	KS	189	279672	ONA	1963	GROENDYCKE SOUTH	BARBER	KS	007	010934	O	1987
GOOCH NORTH	STEVENS	KS	189	006289	OA	1984	GROENDYCKE SW	BARBER	KS	007	012762	O	1989
GOOD LUCKS	BUTLER	KS	015	011738	O	1987	GROFF	TREGO	KS	195	292181	O	1952
GOOD SCIENCE	TREGO	KS	195	011739	O	1987	GRONER	EDWARDS	KS	047	292274	ON	1962
GOOD SCIENCE NE	TREGO	KS	195	012173	O	1988	GRONER	HODGEMAN	KS	083	292274	ON	1962
GOOD SCIENCE WEST	TREGO	KS	195	013222	O	1989	GRONER	PAWNEE	KS	145	292274	O	1962
GOODLAND NIOBRARA GAS	SHERMAN	KS	181	001134	N	1977	GRONER SE	EDWARDS	KS	047	009766	O	1981
GOODLAND NIOBRARA GAS NRTH	SHERMAN	KS	181	011134	N	1981	GROOM	SUMNER	KS	191	292313	O	1971
GOODMAN	STAFFORD	KS	185	004724	O	1981	GROSS NE	ELLIS	KS	051	292379	O	1975
GOODRICH	SEDGWICK	KS	173	280261	O	1928	GROSS NORTH	ELLIS	KS	051	292398	O	1969
GOODRICH-PARKER	ANDERSON	KS	003	280292	ON	1922	GROUSE CREEK	COWLEY	KS	035	292739	ON	1936
GOODRICH-PARKER	LINN	KS	107	280292	ON	1922	GROUSE CREEK NE	COWLEY	KS	035	011744	O	1985
GOPHER HILL	TREGO	KS	195	016836	O	2001	GROUSE CREEK NW	COWLEY	KS	035	013761	O	1990
GORACKE	PHILLIPS	KS	147	008146	O	1980	GROUSE VALLEY	BUTLER	KS	015	292748	O	1972
GORACKE NW	PHILLIPS	KS	147	008147	O	1984	GROUSE VALLEY	ELK	KS	049	292748	O	1972
GORDON	WOODSON	KS	207	280912	O	1954	GROVE	RENO	KS	155	292801	O	1954
GORHAM	RUSSELL	KS	167	281563	ON	1926	GROVELAND	MCPHERSON	KS	113	292832	O	1953
GORHAM NW	RUSSELL	KS	167	003061	O	1982	GROVELAND NE	MCPHERSON	KS	113	292863	O	1958
GOSNEY	SEDGWICK	KS	173	001138	O	1977	GROVELAND SOUTH	MCPHERSON	KS	113	292894	O	1953
GOSNEY WEST	SEDGWICK	KS	173	006244	O	1984	GROVER	ROOKS	KS	163	292925	O	1950
GOSSAGE	RENO	KS	155	281761	ON	1973	GROVER EAST	ROOKS	KS	163	292930	O	1976
GOSSARD	LABETTE	KS	099	281749	ON	1906	GROVER NORTH	ROOKS	KS	163	004236	O	1983
GOTTEX	ELLIS	KS	051	005212	O	1982	GROVER SE	ROOKS	KS	163	004335	O	1983
GOTTLAND	MCPHERSON	KS	113	282059	O	1959	GROVER SOUTH	ROOKS	KS	163	016723	O	1993
GOTTSCHALK	ELLIS	KS	051	282090	O	1957	GROVER WEST	ROOKS	KS	163	292978	O	1974
GOTTSCHALK BROS	ELLIS	KS	051	282121	O	1970	GROVES	RICE	KS	159	292987	O	1966
GOTTSCHALK EAST	ELLIS	KS	051	001141	O	1978	GRUBB	ELLSWORTH	KS	053	293049	O	1971
GOULD	HAMILTON	KS	075	282183	O	1959	GRUBEN	SCOTT	KS	171	293094	O	1977
GOULDNER	RICE	KS	159	282224	O	1935	GRUBEN EAST	SCOTT	KS	171	006632	O	1984
GOVE	GOVE	KS	063	282307	O	1951	GRUNDER	STAFFORD	KS	185	293142	ON	1943
GOVE NE	GOVE	KS	063	010748	O	1986	GSL	TREGO	KS	195	003065	O	1981
GOVE NW	GOVE	KS	063	009759	O	1985	GUDEMAN	BARBER	KS	007	293654	O	1954
GOVE SOUTH	GOVE	KS	063	006796	O	1984	GUELPH	SUMNER	KS	191	293747	O	1951
GOVE SW	GOVE	KS	063	010749	O	1986	GUETTERMAN	MIAMI	KS	121	017047	N	2001
GOVE WEST	GOVE	KS	063	008148	O	1984	GUINN	CLARK	KS	025	294181	O	1982
GRABER	HARVEY	KS	079	282881	ON	1934	GUISE	THOMAS	KS	193	294217	O	1979
GRABER	MCPHERSON	KS	113	282881	ON	1934	GUISE SE	THOMAS	KS	193	009767	O	1981
GRABER EAST	MCPHERSON	KS	113	282912	O	1961	GULDNER	RICE	KS	159	294274	O	1955
GRABER NORTH	MCPHERSON	KS	113	282943	ON	1951	GUMBIR	HODGEMAN	KS	083	008899	O	1985
GRABER SOUTH	MCPHERSON	KS	113	009760	O	1961	GURK	GRAHAM	KS	065	294801	O	1958
GRAHAM	COWLEY	KS	035	283718	ON	1924	GURK	SHERIDAN	KS	179	294801	O	1958
GRAINFIELD	GOVE	KS	063	003849	O	1983	GURK EAST	GRAHAM	KS	065	002099	O	1980
GRAND SUMMIT	COWLEY	KS	035	284710	ON	1926	GURK NE	GRAHAM	KS	065	294827	O	1976
GRAND SUMMIT	ELK	KS	049	284710	ON	1926	GURK NORTH	GRAHAM	KS	065	294832	O	1962
GRANDVIEW	MORRIS	KS	127	284927	O	1978	GURK SE	GRAHAM	KS	065	006206	O	1983
GRANDVIEW SOUTH	MORRIS	KS	127	285051	O	1980	GUTHRIE	COWLEY	KS	035	295173	O	1936
GRANGER CREEK	CLARK	KS	025	285125	ON	1976	GUYOT	BUTLER	KS	015	295700	O	1948
GRANGER CREEK NE	CLARK	KS	025	285127	ON	1979	GUZZLERS GULCH	NESS	KS	135	295731	O	1959
GRANGER CREEK NW	CLARK	KS	025	001147	ON	1977	GUZZLERS GULCH EAST	NESS	KS	135	006207	O	1983
GRANGER CREEK SOUTH	CLARK	KS	025	001148	ON	1978	GUZZLERS GULCH NORTH	NESS	KS	135	295762	O	1963
GRANT	HARPER	KS	077	285299	ON	1957	GYP SUM	SALINE	KS	169	296026	O	1964
GRANT NW	HARPER	KS	077	285372	ON	1973	GYP SUM CREEK	MCPHERSON	KS	113	296057	O	1944
GRA-ROOK	GRAHAM	KS	065	282695	O	1948	GYP SUM CREEK	SALINE	KS	169	296057	O	1944
GRA-ROOK	ROOKS	KS	163	282695	O	1948	GYP SUM CREEK SOUTH	MCPHERSON	KS	113	296119	O	1953
GRA-ROOK NE	ROOKS	KS	163	282726	O	1959	H K W	HARPER	KS	077	297461	ON	1966
GRA-ROOK NORTH	ROOKS	KS	163	282757	O	1956	HAAS	COMANCHE	KS	033	297864	ON	1980
GRA-SHER	GRAHAM	KS	065	282788	O	1959	HAAS WEST	COMANCHE	KS	033	006208	N	1983
GRA-SHER NW	SHERIDAN	KS	179	010931	O	1987	HACHMEISTER	OSBORNE	KS	141	009768	O	1981
GRAVES	ANDERSON	KS	003	286291	ON	1929	HACK	COMANCHE	KS	033	298050	ON	1966
GRAY	STAFFORD	KS	185	286353	O	1946	HACKBERRY CREEK	LANE	KS	101	298165	O	1973
GRAY NORTH	STAFFORD	KS	185	003850	O	1982	HACKBERRY CREEK EAST	LANE	KS	101	013689	O	1990
GREAT BEND AIRPORT	BARTON	KS	009	287407	ON	1952	HACKBERRY CREEK NE	LANE	KS	101	011141	O	1987
GREAT BEND EAST	BARTON	KS	009	287438	O	1952	HACKBERRY CREEK SE	LANE	KS	101	013783	O	1991
GREAT BEND SE	BARTON	KS	009	287500	O	1960	HACKBERRY CREEK SOUTH	LANE	KS	101	013480	O	1990
GREAT BEND SHLLOW GAS AREA	BARTON	KS	009	001152	N	1977	HACKBERRY CREEK SW	LANE	KS	101	011424	O	1987
GREAT BEND SW	BARTON	KS	009	287531	O	1952	HACKNEY	COWLEY	KS	035	298391	O	1956
GREAT BEND TOWNSITE	BARTON	KS	009	287562	ON	1953	HACKNEY NORTH	COWLEY	KS	035	298422	O	1959
GREAT BEND WEST	BARTON	KS	009	287593	O	1952	HAGAMAN	RUSSELL	KS	167	298763	O	1959
GREAT EASTERN DITCH	FINNEY	KS	055	011137	O	1987	HAGAMAN NORTH	RUSSELL	KS	167	010093	O	1965
GREAT MUGUL CANYON	FORD	KS	057	004234	N	1983	HAGER	NORTON	KS	137	008900	O	1985
GRECIAN	GRAHAM	KS	065	002797	O	1979	HAGINS	LYON	KS	111	298900	O	1975
GREELEY	ANDERSON	KS	003	287810	ON	1916	HAH	STAFFORD	KS	185	297120	O	1958
GREELEY	FRANKLIN	KS	059	287810	ON	1916	HAHN	STAFFORD	KS	185	299011	O	1953
GREEN	RICE	KS	159	287872	O	1953	HAHN EAST	STAFFORD	KS	185	299042	O	1957
GREEN ELM	CRAWFORD	KS	037	287996	N		HAHN SOLO	HODGEMAN	KS	083	017162	O	2002
GREEN ELM EAST	CRAWFORD	KS	037	006961	N	1984	HAIG	BARTON	KS	009	299104	O	1967
GREEN GARDEN	ELLSWORTH	KS	053	288151	ON	1954	HAIR	NESS	KS	135	299228	O	1960
GREEN GARDEN WEST	ELLSWORTH	KS	053	288182	O	1964	HAIR NE	NESS	KS	135	004337	O	1982
GREEN NORTH	RICE	KS	159	011743	O	1987	HAIR NW	NESS	KS	135	299259	O	1963
GREEN RIDGE	PAWNEE	KS	145	288399	O	1953	HAIR SOUTH	NESS	KS	135	014239	O	1992
GREEN RIDGE	STAFFORD	KS	185	288399	O	1953	HAIR WEST	NESS	KS	135	299290	O	1967
GREEN RIDGE NW	PAWNEE	KS	145	288430	ON	1967	HAISE	RUSSELL	KS	167	299321	O	1963
GREEN RIDGE NW	STAFFORD	KS	185	288430	ON	1967	HALE-INGE	CHAUTAUQUA	KS	019	299507	ON	1907
GREEN VALLEY	STAFFORD	KS	185	288523	O	1953	HALE-INGE	ELK	KS	049	299507	ON	1907
GREENSBURG	KIOWA	KS	097	289360	ON	1956	HALEY	SEDGWICK	KS	173	299538	O	1967
GREENSBURG EAST	KIOWA	KS	097	289391	O	1980	HALLER	ELLIS	KS	051	300158	O	1936
GREENSBURG NE	KIOWA	KS	097	289422	ON	1956	HALLET	HODGEMAN	KS	083	300189	O	1956
GREENSBURG NORTH	EDWARDS	KS	047	289453	OA	1974	HALLET EAST	HODGEMAN	KS	083	300193	O	1975
GREENSBURG NORTH	KIOWA	KS	097	289453	ON	1979	HALLET NORTH	HODGEMAN	KS	083	006964	O	1984
GREENSBURG NW	KIOWA	KS	097	006628	O	1982	HALLEY	STAFFORD	KS	185	300375	O	1964
GREENSBURG TOWNSITE	KIOWA	KS	097	004395	OA	1983	HALLEY EAST	STAFFORD	KS				

Field Name	County Name	State Sub	Co Code	Field Code	Field Disc Type	Year	Field Name	County Name	State Sub	Co Code	Field Code	Field Disc Type	Year
HALSTEAD WEST	HARVEY	KS	079	301026	O	1960	HAYDEN SOUTH	ROOKS	KS	163	310946	O	1970
HAM	COMANCHE	KS	033	301150	ON	1969	HAYES	MCPHERSON	KS	113	311132	O	1975
HAM EAST	COMANCHE	KS	033	015836	O	1999	HAYNES	STAFFORD	KS	185	312878	ON	1959
HAM NE	COMANCHE	KS	033	301278	ON	1975	HAYNES EAST	STAFFORD	KS	185	311318	ON	1960
HAMMEKE	BARTON	KS	009	302018	O	1950	HAYNES SOUTH	STAFFORD	KS	185	311345	OA	1975
HAMMEKE SE	BARTON	KS	009	302049	O	1950	HAYNES SW	STAFFORD	KS	185	311349	N	1959
HAMMEKE WEST	BARTON	KS	009	302080	O	1959	HAYNESVILLE	PRATT	KS	151	311380	O	1968
HAMMER	BARTON	KS	009	302111	O	1940	HAYNESVILLE EAST	PRATT	KS	151	311411	ON	1985
HAMMERSCHMIDT	ELLIS	KS	051	302173	O	1964	HAYNESVILLE NORTH	PRATT	KS	151	311442	O	1981
HAMMOND	STAFFORD	KS	185	302266	O	1951	HAYNESVILLE NW	PRATT	KS	151	005721	O	1982
HAMPEL	BARTON	KS	009	302350	O	1953	HAYNESVILLE SE	PRATT	KS	151	311473	O	1983
HAMPEL NE	BARTON	KS	009	001164	O	1977	HAYNESVILLE SW	PRATT	KS	151	001179	O	1978
HAMPEL WEST	BARTON	KS	009	009769	O	1986	HAYS	ELLIS	KS	051	311504	O	1964
HAMPTON	RUSH	KS	165	302359	O	1967	HAYS TOWNSITE	ELLIS	KS	051	007596	O	1982
HAMPTON NE	RUSH	KS	165	302390	O	1967	HAYTER	HARPER	KS	077	311721	ON	1973
HANCE	ROOKS	KS	163	302700	O	1962	HAYTER EAST	HARPER	KS	077	013785	N	1991
HANKE	STEVENS	KS	189	303134	ON	1956	HAZEL	STAFFORD	KS	185	311969	O	1942
HANKE SE	STEVENS	KS	189	007084	ON	1984	HAZEL WEST	STAFFORD	KS	185	312186	O	1950
HANNA	GRAHAM	KS	065	303254	O	1979	HAZELTON	BARBER	KS	007	312248	O	1983
HANNA NORTH	GRAHAM	KS	065	008382	O	1985	HAZLETT	BUTLER	KS	015	312372	O	1949
HANNAH	BUTLER	KS	015	303382	O	1925	HEALY	LANE	KS	101	005723	O	1983
HANNAH	COWLEY	KS	035	303382	O	1925	HEALY NORTH	LANE	KS	101	005722	O	1983
HANNAH NORTH	BUTLER	KS	015	303413	O	1945	HEALY SW	LANE	KS	101	009775	O	1986
HANSEN	PHILLIPS	KS	147	303506	O	1943	HEALY TOWNSITE	LANE	KS	101	008905	O	1985
HANSEN ESTATE	NORTON	KS	137	303537	O	1970	HEALY WEST	LANE	KS	101	006292	O	1984
HANSEN ESTATE NE	NORTON	KS	137	015449	O	1996	HEARN	PAWNEE	KS	145	313047	ON	1953
HANSEN ESTATE NORTH	NORTON	KS	137	006291	O	1984	HEARN	STAFFORD	KS	185	313047	ON	1953
HANSEN ESTATE NW	NORTON	KS	137	004728	O	1983	HEARN NORTH	PAWNEE	KS	145	313078	ON	1955
HANSEN WEST	PHILLIPS	KS	147	303568	O	1952	HECK	ELK	KS	049	313605	N	1921
HANSTON-OPPY	HODGEMAN	KS	083	303847	O	1961	HEDRICK	KINGMAN	KS	095	313667	ON	1969
HANSTON-OPPY EAST	HODGEMAN	KS	083	303878	O	1964	HEDRICK WEST	KINGMAN	KS	095	004169	ON	1982
HANSTON-OPPY SE	HODGEMAN	KS	083	303909	O	1965	HEFFEL	RUSSELL	KS	167	313729	O	1970
HANSTON-OPPY WEST	HODGEMAN	KS	083	009770	O	1981	HEFFEL WEST	RUSSELL	KS	167	001180	O	1978
HAPPY	RAWLINS	KS	153	304095	O	1973	HEGARTY	RUSSELL	KS	167	009776	O	1982
HAPPY HOLLOW	NESS	KS	135	304312	O	1962	HEIDRICH	SEDGWICK	KS	173	006215	O	1982
HAPPY VALLEY	STAFFORD	KS	185	304560	O	1952	HEIKEN	ELLSWORTH	KS	053	314008	ON	1930
HAPPY VALLEY NE	STAFFORD	KS	185	304591	O	1955	HEIKEN NORTH	ELLSWORTH	KS	053	314039	O	1942
HARDESTY	DECATUR	KS	039	305087	O	1952	HEIKEN WEST	ELLSWORTH	KS	053	314070	O	1968
HARDING	BARBER	KS	007	305454	ON	1976	HEIM	RUSSELL	KS	167	314163	O	1953
HARDING	PRATT	KS	151	305454	ON	1965	HEIM NE	RUSSELL	KS	167	314194	ON	1957
HARDING EAST	KINGMAN	KS	095	001166	ON	1980	HEIN	GREENWOOD	KS	073	314225	ON	1986
HARDMAN	NESS	KS	135	305567	O	1973	HEINEN	NEMAHA	KS	131	007597	O	1984
HARDTNER	BARBER	KS	007	305676	ON	1954	HEINITZ	KEARNY	KS	093	012185	O	1988
HARDTNER WEST	BARBER	KS	007	001167	ON	1979	HEINZ	RICE	KS	159	314380	O	1938
HARDY	KIOWA	KS	097	305800	ON	1956	HEINZ EAST	RICE	KS	159	006638	O	1982
HARGRAVE	RUSH	KS	165	001169	O	1977	HEIZER	BARTON	KS	009	314473	O	1935
HARKNESS	NESS	KS	135	306234	O	1964	HEIZER NE	BARTON	KS	009	314504	O	1952
HARKNESS NW	NESS	KS	135	004168	O	1979	HEIZER NORTH	BARTON	KS	009	311514	O	1955
HARKNESS WEST	NESS	KS	135	001171	O	1979	HEIZER NW	BARTON	KS	009	314535	O	1955
HARLAN	BUTLER	KS	015	306265	O	1963	HEIZER SE	BARTON	KS	009	314545	N	1973
HARMAC	HARVEY	KS	079	306358	O	1955	HEIZER SW	BARTON	KS	009	314566	ON	1952
HARMAC	MCPHERSON	KS	113	306358	O	1955	HEIZER WEST	BARTON	KS	009	314597	ON	1955
HARMAC EAST	HARVEY	KS	079	001172	N	1956	HELEN	PAWNEE	KS	145	314659	O	1967
HARMAC EAST	MCPHERSON	KS	113	001172	ON	1956	HELENE	STAFFORD	KS	185	315031	O	1952
HARMAC NE	MCPHERSON	KS	113	306366	ON	1976	HELFRICH	HAMILTON	KS	075	315062	O	1955
HARMAC SE	HARVEY	KS	079	306389	ON	1964	HEN	NORTON	KS	137	315682	O	1962
HARMAC SE	MCPHERSON	KS	113	306389	N	1964	HEN NW	NORTON	KS	137	001183	O	1980
HARMON	HARPER	KS	077	306420	ON	1973	HENDERSON	COWLEY	KS	035	315837	O	1942
HARMONY	GRAHAM	KS	065	306575	O	1951	HENNE	MCPHERSON	KS	113	316302	O	1940
HARMONY HILL	ROOKS	KS	163	306618	O	1972	HENNE SOUTH	MCPHERSON	KS	113	316333	O	1971
HARMONY NE	GRAHAM	KS	065	013691	O	1991	HENRY	OSBORNE	KS	141	316798	O	1983
HARMONY NORTH	GRAHAM	KS	065	006212	O	1983	HEPLER	BOURBON	KS	011	317449	O	1917
HARMONY SE	GRAHAM	KS	065	002102	O	1979	HEPLER	CRAWFORD	KS	037	317449	O	1917
HARMONY SOUTH	GRAHAM	KS	065	306637	O	1958	HERBEL	THOMAS	KS	193	001185	O	1977
HARMONY TOWNSHIP	STEVENS	KS	189	017038	O	2001	HERBEL SOUTH	THOMAS	KS	193	013787	O	1991
HARMONY WEST	GRAHAM	KS	065	002103	O	1979	HERBER	RUSSELL	KS	167	317604	O	1967
HARPER	HARPER	KS	077	306916	ON	1958	HERBER SOUTH	RUSSELL	KS	167	317666	O	1969
HARPER RANCH	CLARK	KS	025	306978	ON	1953	HERBERT	ELLIS	KS	051	317697	O	1958
HARPER RANCH	COMANCHE	KS	033	306978	ON	1953	HERBERT	TREGO	KS	195	317697	O	1958
HARRINGTON	SUMNER	KS	191	307454	O	1960	HERBERT NORTH	ELLIS	KS	051	317728	O	1960
HARRIS	GREENWOOD	KS	073	307474	O	1961	HERD	COMANCHE	KS	033	016092	ON	2000
HARRISON	BARTON	KS	009	307691	ON	1943	HERDON	RAWLINS	KS	153	001188	O	1979
HARRISON EAST	BARTON	KS	009	307722	O	1979	HERL	ELLIS	KS	051	318038	O	1951
HARROLD	GRAHAM	KS	065	307877	O	1957	HERL NE	ELLIS	KS	051	006639	O	1984
HARROLD NORTH	GRAHAM	KS	065	307908	O	1969	HERMAN	BARTON	KS	009	318100	O	1966
HARROLD NW	GRAHAM	KS	065	307939	O	1969	HERMAN NE	BARTON	KS	009	009098	O	1985
HARROLD WEST	GRAHAM	KS	065	307970	O	1968	HERMESCH	NEMAHA	KS	131	004096	O	1983
HART	STAFFORD	KS	185	308187	O	1949	HERR	RUSH	KS	165	318224	O	1957
HARTER	STAFFORD	KS	185	308590	ON	1950	HERR NORTH	RUSH	KS	165	318348	O	1958
HARTER NORTH	STAFFORD	KS	185	308621	ON	1956	HERTACH	RICE	KS	159	318875	O	1967
HARTING	NORTON	KS	137	308714	O	1969	HERTEL	ELLIS	KS	051	318906	O	1952
HARTLAND	KEARNY	KS	093	004729	O	1986	HERTEL SW	ELLIS	KS	051	318937	O	1952
HARTLAND NW	KEARNY	KS	093	011432	O	1987	HERTHA	NEOSHO	KS	133	318968	ON	1905
HARTNER	MORTON	KS	129	010936	O	1979	HERTLEIN	PRATT	KS	151	009777	O	1953
HARVEY	COWLEY	KS	035	308993	ON	1940	HERZOG	ELLIS	KS	051	319030	O	1940
HARVEY NE	COWLEY	KS	035	008903	O	1985	HERZOG SOUTH	ELLIS	KS	051	319092	O	1959
HARVEY SOUTH	COWLEY	KS	035	001174	ON	1980	HESTER	BARTON	KS	009	319154	O	1969
HASELHORST	ELLIS	KS	051	309250	O	1970	HETRICK	GRAY	KS	069	013485	O	1990
HASKELL	HASKELL	KS	081	309272	O	1992	HEUSZEL	SUMNER	KS	191	319371	O	1967
HASKELL NW	HASKELL	KS	081	014102	O	1992	HEWINS	CHAUTAUQUA	KS	019	319402	ON	1944
HASKINS	PRATT	KS	151	309365	ON	1956	HEWINS NW	CHAUTAUQUA	KS	019	319433	ON	1956
HASKINS NORTH	PRATT	KS	151	001175	O	1978	HEWINS WEST	CHAUTAUQUA	KS	019	012371	ON	1988
HASTINGS	HODGEMAN	KS	083	309458	O	1971	HEWITT	NORTON	KS	137	319464	O	1941
HATCH	COFFEY	KS	031	309706	ON	19							

KANSAS

Field Name	County Name	State Sub	Co Code	Field Code	Field Disc Type	Year	Field Name	County Name	State Sub	Co Code	Field Code	Field Disc Type	Year
HIGH CHAPARRAL	MONTGOMERY	KS	125	321671	ON	1972	HOLTZBERG SE	HODGEMAN	KS	083	010942	O	1974
HIGH HILL	GRAHAM	KS	065	321689	O	1967	HOLY CROSS	ELLIS	KS	051	329533	O	1953
HIGH HILL WEST	GRAHAM	KS	065	012545	O	1988	HOLZ	ELLIS	KS	051	329564	O	1959
HIGH SPOT	ELLIS	KS	051	321937	O	1941	HOMBURG	TREGO	KS	195	329781	O	1955
HIGH SPOT SOUTH	ELLIS	KS	051	321968	O	1971	HOMBURG SOUTH	TREGO	KS	195	001211	O	1977
HIGHLAND	GRAHAM	KS	065	321999	O	1951	HOMESTEAD	BARTON	KS	009	330060	O	1948
HIGHLAND NORTH	GRAHAM	KS	065	002115	O	1977	HOMESTEAD NE	BARTON	KS	009	330091	O	1963
HIGHLAND SW	GRAHAM	KS	065	322061	O	1958	HOMESTEAD NORTH	BARTON	KS	009	330122	O	1971
HIGHWAY	BARBER	KS	007	322247	O	1956	HOMESTEAD SE	BARTON	KS	009	330153	O	1966
HIGHWAY 23	LANE	KS	101	009781	O	1982	HOMESTEAD WEST	BARTON	KS	009	330184	O	1955
HIGHWAY 83	SCOTT	KS	171	009031	O	1985	HOMEWELL	LINN	KS	107	004400	N	1983
HIGHWAY NE	BARBER	KS	007	008163	O	1984	HOMOLKA	BARTON	KS	009	330401	O	1968
HIGHWAY NORTH	BARBER	KS	007	005250	O	1957	HONEY CREEK	GREENWOOD	KS	073	330711	O	1950
HIGHWAY NW	BARBER	KS	007	005251	N	1957	HOOD	BARTON	KS	009	330835	O	1959
HILGER	RENO	KS	155	322557	ON	1934	HOOF	GRAHAM	KS	065	330928	O	1954
HILGER SE	RENO	KS	155	322619	O	1963	HOOF EAST	GRAHAM	KS	065	330959	O	1959
HILGER SOUTH	RENO	KS	155	322635	O	1974	HOOF NW	GRAHAM	KS	065	330990	O	1957
HILGER SW	RENO	KS	155	322650	O	1955	HOOF WEST	GRAHAM	KS	065	331021	O	1955
HILL	STAFFORD	KS	185	322712	ON	1952	HOOPER	BUTLER	KS	015	008908	O	1985
HILL CITY	GRAHAM	KS	065	322743	O	1958	HOOSIER	GRAHAM	KS	065	331300	O	1992
HILL CITY EAST	GRAHAM	KS	065	002119	O	1977	HOOVER	CHAUTAUQUA	KS	019	331362	O	1925
HILLE	TREGO	KS	195	006641	O	1984	HOOVER WEST	CHAUTAUQUA	KS	019	331517	O	1984
HILLSBORO	MARION	KS	115	323394	ON	1926	HOPKINS SWITCH	BUTLER	KS	015	331951	O	1967
HILLSBORO WEST	MARION	KS	115	323487	ON	1964	HORACE	MEADE	KS	119	332075	ON	1956
HILLSIDE	ROOKS	KS	163	323611	O	1952	HORACE NE	MEADE	KS	119	332106	N	1957
HILLTOP	GREENWOOD	KS	073	323642	O	1973	HORACE SOUTH	MEADE	KS	119	332137	ON	1959
HILLVIEW	COWLEY	KS	035	323704	O	1971	HORACE SW	MEADE	KS	119	007601	O	1984
HILLVIEW NORTH	COWLEY	KS	035	011753	O	1985	HORCHEM	GOVE	KS	063	332168	O	1964
HILLVIEW SW	COWLEY	KS	035	011754	O	1987	HORCHEM NW	GOVE	KS	063	332191	O	1976
HILLVIEW SW	SUMNER	KS	191	011754	O	1987	HORCHEM WEST	GOVE	KS	063	332199	O	1964
HINCHMAN	GREENWOOD	KS	073	323797	O	1927	HOREJSI	BARTON	KS	009	332421	O	1973
HINDERLITER	ELK	KS	049	323890	O	1937	HORESKY	NORTON	KS	137	332447	O	1959
HINEMAN	LANE	KS	101	323940	O	1975	HORINEK	RAWLINS	KS	153	332467	O	1973
HINEMAN EAST	LANE	KS	101	006642	O	1984	HORINEK WEST	RAWLINS	KS	153	004402	O	1982
HINEMAN NE	LANE	KS	101	323945	O	1975	HORSCH	SUMNER	KS	191	333005	O	1958
HINEMAN NW	LANE	KS	101	323948	O	1977	HORSE CREEK	COWLEY	KS	035	333067	O	1977
HINEY	LANE	KS	101	010101	O	1985	HORSE SALINE	ELLIS	KS	051	016599	O	2000
HINKLE	SEDGWICK	KS	173	324045	O	1946	HORTONVILLE	SHERIDAN	KS	179	333594	O	1953
HINNERGARDT	NESS	KS	135	324121	O	1972	HORTONVILLE EAST	SHERIDAN	KS	179	333625	O	1969
HINNERGARDT EAST	NESS	KS	135	006644	O	1982	HOSPITAL	SEDGWICK	KS	173	001421	O	1980
HINTON CREEK	BOURBON	KS	011	005254	ONA	1983	HOSTETLER	KINGMAN	KS	095	333991	ON	1965
HINZSITE	BARBER	KS	007	008516	O	1984	HOUSTON	GRAHAM	KS	065	334834	O	1947
HINZSITE SOUTH	BARBER	KS	007	009782	ON	1986	HOUSTON SOUTH	GRAHAM	KS	065	334896	O	1981
HIRSCH	BARTON	KS	009	324479	O	1979	HOWELL	PRATT	KS	151	335361	O	1963
HIRT	PRATT	KS	151	007600	ON	1984	HOXIE	SHERIDAN	KS	179	335547	O	1956
HIRT SOUTH	BARBER	KS	007	012373	ON	1988	HOXIE EAST	SHERIDAN	KS	179	335578	O	1965
HIRT SOUTH	PRATT	KS	151	012373	ON	1988	HOXIE SOUTH	SHERIDAN	KS	179	335609	O	1969
HISS	BARTON	KS	009	324541	O	1936	HOXIE WEST	SHERIDAN	KS	179	335640	O	1968
HISS	STAFFORD	KS	185	324541	O	1936	HRABE	ROOKS	KS	163	335904	O	1961
HISS EAST	BARTON	KS	009	324572	O	1952	HUBBARD	GREENWOOD	KS	073	336354	O	1926
HISS SE	BARTON	KS	009	324634	O	1948	HUBERT	LOGAN	KS	109	001426	O	1977
HISS SOUTH	BARTON	KS	009	324665	O	1950	HUBERT NORTH	LOGAN	KS	109	010943	O	1984
HISS SOUTH	STAFFORD	KS	185	324665	O	1950	HUBERT SW	LOGAN	KS	109	001427	O	1977
HISS SW	BARTON	KS	009	324696	O	1945	HUDSON	STAFFORD	KS	185	336757	O	1952
HISSONS	PRATT	KS	151	003068	O	1982	HUDSON SOUTH	STAFFORD	KS	185	336819	O	1961
HITCH	SEWARD	KS	175	324758	ON	1970	HUDSON SW	STAFFORD	KS	185	001428	OA	1978
HITCH NW	SEWARD	KS	175	012374	O	1988	HUDSON TOWNSITE	STAFFORD	KS	185	013488	O	1990
HITTLE	COWLEY	KS	035	325037	O	1925	HUELSMANN	THOMAS	KS	193	336960	O	1976
HITZ	STAFFORD	KS	185	325120	ON	1941	HUFF	DECATUR	KS	039	337098	O	1963
HIXSON	TREGO	KS	195	001198	O	1953	HUFFINE	GREENWOOD	KS	073	337160	ON	1962
HIXSON EAST	TREGO	KS	195	325223	O	1954	HUFFINE	WILSON	KS	205	337160	ON	1961
HIXSON NE	TREGO	KS	195	001200	O	1977	HUFFSTUTTER	PHILLIPS	KS	147	337377	O	1943
HIXSON NW	TREGO	KS	195	001199	O	1980	HUFFSTUTTER WEST	PHILLIPS	KS	147	001430	O	1977
H-L	NESS	KS	135	297480	O	1976	HUGHBANKS	HARPER	KS	077	337501	ON	1970
HLADEK	TREGO	KS	195	001201	O	1978	HUGHES	GREENWOOD	KS	073	337532	O	1982
HLAVATY	BARTON	KS	009	325394	O	1959	HUGHES SW	GREENWOOD	KS	073	005530	O	1983
HOBART	ROOKS	KS	163	325596	O	1944	HUGOTON GAS AREA	FINNEY	KS	055	337780	ON	1922
HOBROCK	OSBORNE	KS	141	001203	O	1980	HUGOTON GAS AREA	GRANT	KS	067	337780	N	1922
HOCH	ELLSWORTH	KS	053	009785	O	1956	HUGOTON GAS AREA	GRAY	KS	069	337780	ON	1922
HOCH WEST	RUSSELL	KS	167	001204	O	1979	HUGOTON GAS AREA	HAMILTON	KS	075	337780	N	1922
HOCKETT	MEADE	KS	119	325968	ON	1957	HUGOTON GAS AREA	HASKELL	KS	081	337780	ON	1922
HOCKETT EAST	MEADE	KS	119	006645	O	1984	HUGOTON GAS AREA	KEARNY	KS	093	337780	N	1922
HOCKETT SE	MEADE	KS	119	011153	ON	1985	HUGOTON GAS AREA	MORTON	KS	129	337780	ON	1922
HODNESS	HODGEMAN	KS	083	009786	O	1986	HUGOTON GAS AREA	SCOTT	KS	171	337780	ON	1922
HOETING	GRAHAM	KS	065	326231	O	1957	HUGOTON GAS AREA	SEWARD	KS	175	337780	ON	1922
HOFF	ELLIS	KS	051	326240	O	1974	HUGOTON GAS AREA	STANTON	KS	187	337780	ON	1922
HOFFMAN	HODGEMAN	KS	083	326340	O	1972	HUGOTON GAS AREA	STEVENS	KS	189	337780	ON	1922
HOFFMAN EAST	HODGEMAN	KS	083	326402	O	1980	HUGOTON GAS AREA	WICHITA	KS	203	337780	ON	1922
HOFFSMITH	GOVE	KS	063	009032	O	1981	HUGOTON NE GAS AREA	SCOTT	KS	171	337811	ONA	1966
HOG CREEK	LEAVENWORTH	KS	103	326557	O	1990	HUGOTON NORTH	SCOTT	KS	171	337842	ONA	1962
HOG CREEK SW	LEAVENWORTH	KS	103	013693	O	1990	HULA	SUMNER	KS	191	009791	ON	1986
HOGLUND	MCPHERSON	KS	113	326789	O	1973	HULL	GRAHAM	KS	065	337966	O	1972
HOGLUND	SALINE	KS	169	326789	O	1973	HUMBOLDT-CHANUTE	ALLEN	KS	001	338648	ON	1900
HOHL	RICE	KS	159	326867	O	1965	HUMBOLDT-CHANUTE	NEOSHO	KS	133	338648	ON	1900
HOHN	SEDGWICK	KS	173	326898	O	1945	HUMBOLDT-CHANUTE	WILSON	KS	205	338648	ON	1900
HOISINGTON EAST	BARTON	KS	009	326960	O	1954	HUMBOLDT-CHANUTE	WOODSON	KS	207	338648	ON	1900
HOISINGTON NW	BARTON	KS	009	004732	O	1983	HUMMEL	HODGEMAN	KS	083	338803	O	1970
HOISINGTON SW	BARTON	KS	009	327022	O	1954	HUMMEL SE	HODGEMAN	KS	083	338834	O	1971
HOLD THE MAYO	CHASE	KS	017	012547	N	1988	HUMMEL SOUTH	HODGEMAN	KS	083	007382	O	1983
HOLLAND	TREGO	KS	195	327673	O	1973	HUMPHREYS	RICE	KS	159	338989	ON	1956
HOLLAND CREEK	DICKINSON	KS	041	327704	O	1964	HUNNEWELL	SUMNER	KS	191	339268	ON	1927
HOLLAND NW	TREGO	KS	195	001205	O	1978	HUNT	HUNT	KS	165	339392	O	1968
HOLLEY	GRAHAM	KS	065	327983	O	1954	HUNTER	SALINE	KS	169	339578	O	1943
HOLLEY NE	GRAHAM	KS	065	328122</									

Field Name	County Name	State Sub	Co Code	Field Code	Field Type	Field Disc Year	Field Name	County Name	State Sub	Co Code	Field Code	Field Type	Field Disc Year
HYLTON	CHAUTAUQUA	KS	019	341710	ON	1928	JETTIE WEST	BARTON	KS	009	358796	O	1966
HYLTON NORTH	ELK	KS	049	013789	O	1991	JILG	BARTON	KS	009	359254	O	1969
HYTER	STAFFORD	KS	185	341930	O	1978	JILG EAST	BARTON	KS	009	014452	O	1993
I-70	ELLIS	KS	051	342587	O	1967	JIM	GOVE	KS	063	359398	O	1972
IDEKER	PAWNEE	KS	145	343641	O	1966	JIM EAST	GOVE	KS	063	359613	O	1974
IDENBRO	LABETTE	KS	099	344859	N	1944	JIM NORTH	GOVE	KS	063	359730	O	1975
IFF	FINNEY	KS	055	004407	O	1982	JIM SE	GOVE	KS	063	002128	O	1975
IFF NORTH	FINNEY	KS	055	004406	O	1983	JIM SOUTH	GOVE	KS	063	014556	O	1993
IFF SE	FINNEY	KS	055	011757	ON	1987	JINDAR	SUMNER	KS	191	001486	O	1979
IL BAR	NESS	KS	135	001443	O	1977	J-MUR	LANE	KS	101	006296	O	1982
ILS	BARBER	KS	007	342835	ON	1954	J-MUR EAST	LANE	KS	101	011767	O	1987
ILS WEST	BARBER	KS	007	004408	OA	1981	J-MUR NE	LANE	KS	101	009794	O	1986
INDIAN CREEK	ANDERSON	KS	003	345200	O	1976	JOBS	GREENWOOD	KS	073	360588	O	1952
INDIAN TREATY	COMANCHE	KS	033	010767	N	1986	JOBS	WOODSON	KS	207	360588	O	1952
INDIANA	GRAHAM	KS	065	345649	O	1976	JOCELYN CREEK	SEDGWICK	KS	173	360603	O	1977
INGALLS	GRAY	KS	069	345975	O	1976	JOCELYN CREEK SOUTH	SEDGWICK	KS	173	012380	O	1988
INGALLS SOUTH	GRAY	KS	069	346161	O	1978	JOE K	TREGO	KS	195	010104	O	1986
INGALLS SW	GRAY	KS	069	346192	O	1985	JOGGER	NESS	KS	135	009256	O	1985
INGALLS WEST	GRAY	KS	069	346223	O	1993	JOHAN	MEADE	KS	119	361115	N	1964
INTERCHANGE	SUMNER	KS	191	347277	O	1959	JOHAN NE	MEADE	KS	119	006970	O	1984
INTERCHANGE SE	SUMNER	KS	191	010768	O	1985	JOHANSEN	KIOWA	KS	097	361177	ON	1954
INTERCHANGE SOUTH	SUMNER	KS	191	014157	O	1992	JOHN CREEK	MORRIS	KS	127	361363	O	1953
INTERSTATE	MORTON	KS	129	347339	ON	1953	JOHN CREEK SE	MORRIS	KS	127	001492	O	1980
INTERSTATE EAST	MORTON	KS	129	013381	N	1990	JOHNSON	MCPHERSON	KS	113	361797	ON	1932
INTERSTATE NORTH	MORTON	KS	129	012549	N	1988	JOHNSON CITY	STANTON	KS	187	013700	N	1990
IOLA	ALLEN	KS	001	347398	ON	1873	JOHNSON CITY TOWNSITE	STANTON	KS	187	015866	O	1995
IOLA NE	ALLEN	KS	001	347463	O	1938	JOLLY	NESS	KS	135	362820	O	1967
IOWA	DONIPHAN	KS	043	347711	N	2002	JOLLY NORTH	NESS	KS	135	362851	O	1985
IRICK	LEAVENWORTH	KS	103	005497	ON	1982	JOLLY NW	NESS	KS	135	362882	O	1968
IRIS	SEWARD	KS	175	348192	ON	1962	JOLLY SOUTH	NESS	KS	135	010778	O	1986
IRISH FLATS	MEADE	KS	119	013695	ONA	1990	JONES	GRAHAM	KS	065	363037	O	1970
IRISH FLATS WEST	MEADE	KS	119	016628	ONA	2000	JONESBURG	CHAUTAUQUA	KS	019	363657	O	1984
IRISH VALLEY	BOURBON	KS	011	348285	N	1944	JONESTOWN	ALLEN	KS	001	363750	N	1990
IRISH VALLEY SOUTH	BOURBON	KS	011	348316	N	1944	JORDAN	STAFFORD	KS	185	363967	ON	1936
IRMA	PAWNEE	KS	145	348347	ON	1972	JORDING	DECATUR	KS	039	364060	O	1957
IRONCLAD	GRAHAM	KS	065	348781	O	1950	JORDING EAST	DECATUR	KS	039	364091	O	1969
IRONCLAD EAST	GRAHAM	KS	065	004413	O	1978	JORN	DECATUR	KS	039	364184	O	1955
IRVIN	ELLIS	KS	051	348874	O	1946	JORN WEST	DECATUR	KS	039	006971	O	1984
IRVIN EAST	ELLIS	KS	051	348905	O	1955	JOSEPH	BUTLER	KS	015	364246	O	1947
IUKA-CARMI	PRATT	KS	151	349959	ON	1937	JOSEPH SE	BUTLER	KS	015	001496	O	1978
IUKA-CARMI EAST	PRATT	KS	151	001455	ONA	1977	JOY STATION	KIOWA	KS	097	364618	N	1957
IUKA-CARMI NW	PRATT	KS	151	349990	O	1953	JOY STATION SE	KIOWA	KS	097	364649	ON	1966
IUKA-CARMI SW	PRATT	KS	151	004414	N	1983	JOY STATION SOUTH	KIOWA	KS	097	001500	O	1980
IVANHOE	FINNEY	KS	055	350269	O	1959	JOY STATION WEST	KIOWA	KS	097	014650	ON	1993
IVANHOE EAST	FINNEY	KS	055	350300	O	1984	JUDICA	GOVE	KS	063	365579	O	1973
IVANHOE NORTH	FINNEY	KS	055	014965	O	1994	JUDICA	NESS	KS	135	365579	O	1973
IVANHOE NW	FINNEY	KS	055	010771	O	1986	JUDICA EAST	NESS	KS	135	004741	O	1982
IVANHOE WEST	FINNEY	KS	055	350393	O	1991	JUDICA SOUTH	NESS	KS	135	004742	O	1983
IXL	RICE	KS	159	342959	O	1950	JUDY	CHEYENNE	KS	023	365681	O	1951
J & L	TREGO	KS	195	014555	O	1993	JUMBO	GRAY	KS	069	366177	O	1953
J A B	GRAHAM	KS	065	351208	O	1962	K-3	KINGMAN	KS	095	367485	ON	1973
J A S	HARPER	KS	077	009033	O	1982	KACHELMAN	STAFFORD	KS	185	368108	O	1950
JAC	PAWNEE	KS	145	352200	ON	1958	KAHN	GRANT	KS	067	013702	OA	1990
JACK	PRATT	KS	151	352293	ON	1974	KAISER	ELLIS	KS	051	368325	O	1959
JACKA	GOVE	KS	063	352696	O	1964	KALVESTA	FINNEY	KS	055	002132	O	1980
JACKA EAST	GOVE	KS	063	006650	O	1984	KANAK	ELLSWORTH	KS	053	002133	O	1979
JACKA WEST	GOVE	KS	063	004172	O	1983	KANASKA	NEMAHA	KS	131	008914	O	1985
JACKMAN	SALINE	KS	169	352820	O	1960	KANOK	COWLEY	KS	035	368914	O	1956
JACKSON	GREENWOOD	KS	073	353006	O	1927	KANOK NORTH	COWLEY	KS	035	368945	O	1957
JACKSON BRANCH	GRAHAM	KS	065	353068	O	1965	KAN-OPENER	PRATT	KS	151	003868	ON	1983
JACOB	ELLIS	KS	051	353471	O	1951	KANSADA	NESS	KS	135	368976	O	1944
JACOB SE	ELLIS	KS	051	353533	O	1967	KANSADA WEST	NESS	KS	135	009800	O	1950
JAMES	BARTON	KS	009	354029	O	1954	KANSAS CENTER	RICE	KS	159	369010	O	1973
JANICE	LOGAN	KS	109	354866	O	1982	KARST	BARTON	KS	009	001391	O	1980
JANICE NE	LOGAN	KS	109	010947	O	1984	KARST SOUTH	BARTON	KS	009	010950	O	1987
JANICE SE	LOGAN	KS	109	010103	O	1986	KASTENS	HARPER	KS	077	002134	O	1979
JANICE SOUTH	LOGAN	KS	109	012994	O	1989	KATH	BARTON	KS	009	369844	O	1961
JARBALO	LEAVENWORTH	KS	103	355021	N	1943	KATHKA	DECATUR	KS	039	369906	O	1961
JARBALO EAST	LEAVENWORTH	KS	103	009795	O	1986	KATY LAKE	ALLEN	KS	001	370154	O	1986
JARBALO SOUTH	LEAVENWORTH	KS	103	009796	O	1986	KAUFMAN (NEW)	RUSSELL	KS	167	370340	O	1966
JARBOE	PRATT	KS	151	355052	O	1952	CKKT	BARTON	KS	009	370844	O	1971
JARNAGIN	HODGEMAN	KS	083	355114	O	1962	KEARNS	GOVE	KS	063	013387	O	1990
JARVIS	COWLEY	KS	035	355176	N	1982	KECHI	SEDGWICK	KS	173	371069	O	1955
JASPER	GOVE	KS	063	355393	O	1951	KEDDIE	RENO	KS	155	371100	O	1952
JASPER EAST	GOVE	KS	063	008524	O	1984	KEE	ROOKS	KS	163	003869	O	1982
JASPER SE	GOVE	KS	063	008525	O	1984	KEELEY	STAFFORD	KS	185	371286	O	1959
JASPER SOUTH	GOVE	KS	063	355486	O	1985	KEELEY SOUTH	STAFFORD	KS	185	017163	O	2002
JASPER SW	GOVE	KS	063	008172	O	1984	KEENAN	STAFFORD	KS	185	371379	O	1957
JAY	PAWNEE	KS	145	355672	ON	1954	KEIGER CREEK	CLARK	KS	025	004174	N	1983
JAY SOUTH	PAWNEE	KS	145	355827	O	1956	KEIGHLEY	BUTLER	KS	015	372030	O	1926
JAYHAWK	DOUGLAS	KS	045	356025	ON	1984	KEIGHLEY EAST	BUTLER	KS	015	372061	O	1969
JAYHAWK SW	DOUGLAS	KS	045	006812	O	1984	KEIGHLEY NW	BUTLER	KS	015	000289	O	1999
JEFFERSON-SYCAMORE	MONTGOMERY	KS	125	356998	ON	1903	KEIGHLEY WEST	BUTLER	KS	015	372105	O	1975
JELINEK	ROOKS	KS	163	357184	O	1947	KEILMAN	NESS	KS	135	372123	O	1970
JELINEK SW	ROOKS	KS	163	008912	O	1985	KEILMAN NORTH	NESS	KS	135	001395	O	1977
JEM	BARBER	KS	007	357215	ON	1957	KEILMAN SE	NESS	KS	135	001396	O	1978
JEM NE	PRATT	KS	151	357215	ON	1957	KEILMAN SOUTH	NESS	KS	135	012384	O	1988
JEM NORTH	PRATT	KS	151	357246	ON	1967	KEILMAN WEST	NESS	KS	135	001397	O	1978
JEM SOUTH	PRATT	KS	151	001479	ON	1977	KEL	STEVENS	KS	189	001398	ON	1962
JENDAY	BARBER	KS	007	003866	O	1983	KELL	ELLIS	KS	051	372371	O	1966
JENKS	MCPHERSON	KS	113	357308	ON	1944	KELLER	KINGMAN	KS	095	372433	O	1978
JENKS NORTH	RAWLINS	KS	153	357494	O	1976	KELLY	STAFFORD	KS	185	372805	O	1948
JENKS SOUTH	RAWLINS	KS	153	009797	O	1981	KELLY WEST	STAFFORD	KS	185	373208	O	1959
JENNINGS	DECATUR	KS	039	357618	O	1951	KELPET	TREGO	KS	195			

KANSAS

Field Name	County Name	State Sub	Co Code	Field Code	Field Disc Type Year	Field Name	County Name	State Sub	Co Code	Field Code	Field Disc Type Year
KERLEY	SUMNER	KS	191	376153	O 1959	KONOLD EAST	PRATT	KS	151	006821	N 1984
KERN	ROOKS	KS	163	376308	O 1950	KOOPMAN	BARTON	KS	009	386245	O 1953
KERN WEST	ROOKS	KS	163	376432	O 1958	KOOTZ	ELLSWORTH	KS	053	386276	O 1965
KERSCHEN	SUMNER	KS	191	376587	ON 1955	KOPRIVA	RAWLINS	KS	153	014032	O 1991
KETLER	CHEYENNE	KS	023	012204	O 1988	KOSTER	SHERIDAN	KS	179	386431	O 1968
KETLER NW	CHEYENNE	KS	023	012205	O 1988	KOSTNER	KINGMAN	KS	095	386462	O 1960
KETNER	BARBER	KS	007	376680	O 1963	KOSTNER NW	KINGMAN	KS	095	386471	ON 1974
KEY	ELK	KS	049	376928	O 1930	KOWALSKY	BARTON	KS	009	386524	O 1941
KEYSTONE	SCOTT	KS	171	377362	OA 1950	KOWALSKY	STAFFORD	KS	185	386524	O 1941
KILL CREEK	OSBORNE	KS	141	378552	O 1973	KOWALSKY SW	STAFFORD	KS	185	386586	O 1950
KIMBAL	GREENWOOD	KS	073	006652	O 1925	KRAFT-PRUSA	BARTON	KS	009	386819	ON 1937
KIMBALL	NEOSHO	KS	133	378719	N 1928	KRAFT-PRUSA	ELLSWORTH	KS	053	386819	ON 1937
KIMPLER	BARTON	KS	009	378967	O 1955	KRAFT-PRUSA	RUSSELL	KS	167	386819	ON 1937
KINCAID	ANDERSON	KS	003	379060	O 1921	KRAFT-PRUSA NE	BARTON	KS	009	386881	O 1941
KINDIG	THOMAS	KS	193	379277	O 1956	KRAFT-PRUSA NE	ELLSWORTH	KS	053	386881	O 1941
KING	BUTLER	KS	015	379308	O 1925	KRAMER-STERN	BUTLER	KS	015	386943	O 1926
KING NE	BUTLER	KS	015	001408	O 1979	KRAMER-STERN SOUTH	BUTLER	KS	015	386974	O 1947
KINGMAN	KINGMAN	KS	095	379866	ON 1926	KRANK	HODGEMAN	KS	083	008190	O 1974
KINGMAN WEST	KINGMAN	KS	095	001409	O 1980	KRANKENBERG	STAFFORD	KS	185	387036	OA 1956
KINGRY	HODGEMAN	KS	083	379897	O 1963	KRANZ	TREGO	KS	195	387067	O 1971
KINGRY NE	HODGEMAN	KS	083	379928	O 1969	KRANZ SW	NESS	KS	135	001508	O 1980
KINGRY NORTH	HODGEMAN	KS	083	001410	O 1978	KRAUS	ELLIS	KS	051	387129	O 1936
KINGRY SW	HODGEMAN	KS	083	004099	O 1983	KRAUS EAST	ELLIS	KS	051	387133	O 1975
KINGSDOWN	FORD	KS	057	013704	O 1990	KREHBIEL	MCPHERSON	KS	113	387242	O 1973
KINGSDOWN WEST	FORD	KS	057	015439	N 1996	KREUTZER	ELLIS	KS	051	387687	O 1968
KINGSLEY	RUSSELL	KS	167	380207	O 1964	KRILEY	ROOKS	KS	163	387780	O 1943
KINGSTON	CHAUTAUQUA	KS	019	380238	O 1926	KRISS	GREELEY	KS	071	009761	O 1999
KINGSTON NE	CHAUTAUQUA	KS	019	380259	N 1992	KROEGER	TREGO	KS	195	387842	O 1956
KINSLER	MORTON	KS	129	380548	ON 1959	KROEGER NORTH	TREGO	KS	195	001509	O 1979
KINSLER EAST	MORTON	KS	129	380555	ON 1988	KROEGER SOUTH	TREGO	KS	195	001510	O 1979
KINSLER EAST	STEVENS	KS	189	380555	ON 1988	KROPP	HODGEMAN	KS	083	001511	O 1977
KINSLER SOUTH	KINSLER	KS	129	009803	N 1981	KROY	COMANCHE	KS	033	010920	N 2000
KINSLER WEST	MORTON	KS	129	380587	N 1988	KRUE	BARTON	KS	009	387966	O 1968
KINSLEY GAS AREA	EDWARDS	KS	047	009804	N 1981	KRUEGER	ELLIS	KS	051	387997	O 1948
KINZEL	BARTON	KS	009	380796	O 1969	KRUEGER	ROOKS	KS	163	387997	O 1948
KINZEY	ELK	KS	049	380827	O 1913	KRUEGER SW	ELLIS	KS	051	009809	O 1981
KIOWA BOW	COMANCHE	KS	033	016837	N 2001	KRUG	RUSSELL	KS	167	388007	O 1972
KIOWA CREEK	KIOWA	KS	097	380858	O 1984	KRUSE	ROOKS	KS	163	388028	O 1928
KIPFER	ELK	KS	049	381106	O 1944	KRUSE NW	ROOKS	KS	163	388059	O 1951
KIPP	STAFFORD	KS	185	381137	ON 1936	KUENDO	MORTON	KS	129	014456	N 1993
KIPP NE	STAFFORD	KS	185	381168	O 1946	KUMBERG	BARBER	KS	007	388493	O 1976
KIPP NORTH	STAFFORD	KS	185	381199	O 1954	KUMBERG SE	BARBER	KS	007	000235	N 1988
KIPP SW	STAFFORD	KS	185	381230	ON 1957	KUNE	RUSSELL	KS	167	388571	O 1957
KIPPES	ELLIS	KS	051	381261	O 1968	KUNE NORTH	RUSSELL	KS	167	007390	O 1982
KIRK	EDWARDS	KS	047	381509	ON 1955	KUNE SOUTH	RUSSELL	KS	167	007391	O 1981
KISIWA	HARVEY	KS	079	012207	O 1988	KUNE SW	RUSSELL	KS	167	388602	O 1968
KISMET	MEADE	KS	119	381850	ON 1948	KUNZ	ELLIS	KS	051	001863	O 1950
KISMET	SEWARD	KS	175	381850	ON 1948	KUPPETZ	TREGO	KS	195	388695	O 1965
KISMET WEST	SEWARD	KS	175	009806	N 1986	KUSKA	THOMAS	KS	193	010113	O 1986
KISNER	FINNEY	KS	055	381974	O 1961	KUSKE	SEDGWICK	KS	173	388819	O 1929
KISNER SOUTH	HASKELL	KS	081	010954	O 1987	KUSKE WEST	SEDGWICK	KS	173	388881	O 1969
KISTLER	THOMAS	KS	193	382017	O 1972	KUTINA	TREGO	KS	195	388912	O 1955
KITTERVILLE	HODGEMAN	KS	083	015300	O 1995	KUTINA NW	TREGO	KS	195	001513	O 1978
KIZLER	LYON	KS	111	382284	O 1969	KUTINA SOUTH	TREGO	KS	195	010501	O 1986
KIZLER NORTH	LYON	KS	111	382296	O 1972	KUTINA SW	TREGO	KS	195	006297	O 1984
KLAVER	KINGMAN	KS	095	382486	ON 1960	KUTINA WEST	TREGO	KS	195	388943	O 1965
KLAVER NE	KINGMAN	KS	095	382501	ON 1977	K-W	STAFFORD	KS	185	368077	O 1962
KLEIER	SUMNER	KS	191	382539	O 1972	KYSOR	KINGMAN	KS	095	389463	O 1964
KLENK	GRAHAM	KS	065	382734	O 1968	L F J EAST	COWLEY	KS	035	008838	O 1978
KLEPPER	BARTON	KS	009	382765	O 1951	L F J NW	COWLEY	KS	035	002677	O 1976
KLEPPER NORTH	BARTON	KS	009	382796	O 1960	L T P	NESS	KS	135	390464	O 1962
KLETCHKA	RAWLINS	KS	153	013492	O 1990	L T P NORTH	NESS	KS	135	390470	O 1976
KLEWENO	NESS	KS	135	382827	O 1963	LACERTE	GRAHAM	KS	065	393316	O 1956
KLITZKE	NESS	KS	135	009807	O 1986	LACERTE NORTH	GRAHAM	KS	065	002144	O 1980
KLOTZ	ELLIS	KS	051	382982	O 1969	LACEY	RUSSELL	KS	167	393347	O 1969
KNACKSTEDT	BARBER	KS	007	383238	ON 1967	LACEY NE	RUSSELL	KS	167	393409	O 1981
KNEELAND	SEWARD	KS	175	383269	ON 1951	LACEY NW	RUSSELL	KS	167	393440	O 1984
KNEELAND EAST (NEW)	MEADE	KS	119	011462	OA 1976	LACEY SE	RUSSELL	KS	167	393471	O 1984
KNEELAND SOUTH	MEADE	KS	119	383331	ON 1967	LACROSSE	RUSH	KS	165	390960	O 1968
KNEELAND SOUTH	SEWARD	KS	175	383331	ON 1967	LACROSSE EAST	RUSH	KS	165	001527	O 1980
KNEELAND SW	SEWARD	KS	175	001413	ON 1979	LACROSSE NW	RUSH	KS	165	012210	O 1988
KNOBEL	GRAHAM	KS	065	383579	O 1971	LACYGNE-CADMUS	LINN	KS	107	393750	ON 1936
KNOBEL SOUTH	GRAHAM	KS	065	002139	O 1980	LADNER	GRANT	KS	067	017046	O 2001
KNOCHE	STAFFORD	KS	185	001414	ON 1951	LADORE	NEOSHO	KS	133	393936	O 1944
KNOCHE SOUTH	STAFFORD	KS	185	383610	O 1956	LADORE NE	NEOSHO	KS	133	010957	N 1987
KNOCHE WEST	STAFFORD	KS	185	007389	O 1982	LADORE NORTH	NEOSHO	KS	133	393967	ON 1944
KNOEFLER	HODGEMAN	KS	083	001503	O 1977	LADORE SOUTH	LABETTE	KS	099	007129	N 1984
KNOLL	GRAHAM	KS	065	383641	O 1957	LADORE SW	LABETTE	KS	099	009810	O 1986
KNOLL NE	GRAHAM	KS	065	383664	O 1977	LADY	COWLEY	KS	035	393998	O 1960
KNOLL NORTH	GRAHAM	KS	065	383672	O 1966	LADY SE	COWLEY	KS	035	001529	O 1978
KNOLL NW	GRAHAM	KS	065	383703	O 1958	LAFONTAINE	WILSON	KS	205	394370	O 1944
KNOP	BARTON	KS	009	383827	O 1961	LAGO	GOVE	KS	063	007392	O 1983
KNOWLES	CHAUTAUQUA	KS	019	383951	O 1960	LAGO	LANE	KS	101	007392	O 1983
KNOX	BUTLER	KS	015	384106	N 1924	LAGO NORTH	GOVE	KS	063	008540	O 1984
KNUDSON	THOMAS	KS	193	384586	O 1977	LAGO WEST	LANE	KS	101	006654	O 1984
K-O	STEVENS	KS	189	007120	N 1984	LAHEY	STEVENS	KS	189	011992	ON 1989
KOBER	RUSH	KS	165	384602	O 1959	LAHMAN	GOVE	KS	063	007492	O 1984
KOBER SE	RUSH	KS	165	008537	O 1984	LAHMAN SE	GOVE	KS	063	010958	O 1987
KOBLER	GRAHAM	KS	065	384633	O 1958	LALDLOW	WOODSON	KS	207	394680	O 1987
KOBLITZ WEST	ELLIS	KS	051	384726	O 1959	LAIRD	NESS	KS	135	394773	O 1963
KOCHANOWSKI	LEAVENWORTH	KS	103	010111	ON 1986	LAIRD NORTH	NESS	KS	135	001531	O 1977
KOEGEBOEHN	CHASE	KS	017	384757	ON 1959	LAIRD SW	NESS	KS	135	394835	O 1971
KOEHN	MCPHERSON	KS	113	384801	O 1974	LAKE	BARBER	KS	007	394866	O 1959
KOELSCH	STAFFORD	KS	185	384819	ON 1952	LAKE BARTON	BARTON	KS	009	395207	ON 1948
KOELSCH SE	STAFFORD	KS	185	384850	ON 1952	LAKE CITY	BARBER	KS	007	395796	ON 1937
KOELSCH WEST	STAFFORD	KS	185	384912	ON 1959	LAKE CREEK	LABETTE	KS	099	395858	O 1944
KOENIG	HASKELL	KS	081	384943	ON 1958	LAKE MCKINNEY	KEARNY	KS	093	397191	O 1965
KOENIG EAST	HASKELL	KS	081	384974	O 1961	LAKE NE	BARBER	KS	007	008915	N 1985
KOENIG NE	HASKELL	KS	081	009808	O 1986	LAKE STELLAMARIS	LEAVENWORTH	KS	103	009814	O 1986
KOESTER	BARTON	KS	009	385067	OA 2001	LAKEY	SUMNER	KS	191	001539	O 1979
KOESTER NORTH	BARTON	KS	009	017039	O 2001	LAKIN	KEARNY	KS	093	398989	O 1957
KOEHART	GRAHAM	KS	065	385098	O 1963	LAKIN NW	KEARNY	KS	093	008543	O 1982
KOHL	TREGO	KS	195	385129	O 1962	LAKIN SOUTH	KEARNY	KS	093	399000	O 1975
KOHL WEST	TREGO	KS	195	385144	O 1980	LAKIN TOWNSITE	KEARNY	KS	093	013888	O 1991
KOMAREK	KINGMAN	KS	095	385687	N 1981	LALOUETTE	MARION	KS	115	399020	O 1957
KOMPUS	RAWLINS	KS	153	385718	O 1959	LAMBERT	BARBER	KS	007	399268	ON 1966
KONDA	FORD	KS	057	385935	O 1956	LAMBORN	LEAVENWORTH	KS	103	010116	ON 1986
KONDA NORTH	FORD	KS	057	007490	ON 1984	LAMONT	GREENWOOD	KS	073	399609	O 1926
KONDA SE	FORD	KS	057	004100	ON 1982	LAMOREE	NESS	KS	135	010784	O 1986
KONDA WEST	FORD	KS	057	005511	ON 1983	LANDIS	BARBER	KS	007	400322	O 1955
KONECNY	BARTON	KS	009	007491	O 1982	LANDON-FLOYD	CHAUTAUQUA	KS	019	400446	O 1936
KONECNY NORTH	BARTON	KS	009	016716	O 1985	LANDWEHR	BARBER	KS	007	004745	ON 1983
KONOLD	PRATT	KS	151	001505	ON 1979	LANE	GREENWOOD	KS	073	400725	ON 1958

Field Name	County Name	State Sub	Co Code	Field Code	Field Disc Type Year	Field Name	County Name	State Sub	Co Code	Field Code	Field Disc Type Year
LANE LAKE	LANE	KS	101	007393	O 1983	LEMON EAST	HASKELL	KS	081	013007	OA 1989
LANE LAKE SOUTH	LANE	KS	101	007394	O 1983	LEMON NE	HASKELL	KS	081	409646	ON 1965
LANE NORTH	GREENWOOD	KS	073	008916	O 1985	LEMON RANCH SE	COMANCHE	KS	033	001562	ON 1979
LANG	RUSSELL	KS	167	401035	O 1957	LENITON	CHAUTAUQUA	KS	019	410018	O 1956
LANGDON	RENO	KS	155	401050	ON 1977	LENITON SE	CHAUTAUQUA	KS	019	007614	O 1984
LANGDON EAST	RENO	KS	155	014115	ON 1992	LENORA	NORTON	KS	137	410111	O 1976
LANGDON NE	RENO	KS	155	014116	O 1992	LEO	STAFFORD	KS	185	410328	O 1950
LANGDON SW	RENO	KS	155	010959	O 1981	LEON	BUTLER	KS	015	410421	O 1925
LONGE	SUMNER	KS	191	401066	ON 1969	LEONA	GOVE	KS	063	410669	O 1973
LANGER	NESS	KS	135	401078	O 1974	LEONARD	CHAUTAUQUA	KS	019	410731	O 1963
LANISIA	THOMAS	KS	193	401655	O 1959	LEONHARDT	ELLIS	KS	051	410886	O 1962
LANSOWNE NORTH	KINGMAN	KS	095	401748	ON 1950	LEONHARDT EAST	ELLIS	KS	051	008202	O 1984
LANTERMAN	BARTON	KS	009	401841	ON 1934	LEONHARDT SE	ELLIS	KS	051	008550	O 1984
LAPPIN	HODGEMAN	KS	083	401965	O 1962	LEOTI GAS AREA	WICHITA	KS	203	002154	N 1980
LAPPIN NE	HODGEMAN	KS	083	006656	O 1982	LEOTI GAS AREA SE	WICHITA	KS	203	009825	N 1981
LAPPIN NORTH	HODGEMAN	KS	083	006657	O 1982	LEOVILLE	BARTON	KS	009	410948	O 1950
LAPPIN SW	HODGEMAN	KS	083	010960	O 1987	LEOVILLE NORTH	BARTON	KS	009	003877	O 1982
LAPPIN WEST	HODGEMAN	KS	083	008545	O 1984	LERADO	RENO	KS	155	411134	ON 1935
LARAMIE	GREENWOOD	KS	073	008196	O 1984	LERADO EAST	RENO	KS	155	008978	O 1981
LARCOM	COWLEY	KS	035	401996	O 1961	LERADO SE	RENO	KS	155	008920	O 1985
LARGENT	ROOKS	KS	163	402089	O 1971	LESAGE	ROOKS	KS	163	411320	O 1960
LARKIN	BARTON	KS	009	402368	O 1951	LESAGE EAST	ROOKS	KS	163	009100	O 1985
LARKIN NORTH	BARTON	KS	009	402386	O 1972	LESAGE NORTH	ROOKS	KS	163	007398	O 1983
LARKIN WEST	BARTON	KS	009	402399	O 1966	LESAGE NW	GRAHAM	KS	065	011482	O 1987
LARNED	PAWNEE	KS	145	402430	ON 1949	LESAGE NW	ROOKS	KS	163	011482	O 1987
LARNED NORTH	PAWNEE	KS	145	009817	O 1986	LESAGE SW	GRAHAM	KS	065	010962	O 1987
LARRABEE	SEWARD	KS	175	402554	ON 1967	LESAGE WEST	GRAHAM	KS	065	009035	O 1985
LARRABEE	STEVENS	KS	189	402554	ON 1967	LESTER	DECATUR	KS	039	411537	O 1971
LARRABEE NE	SEWARD	KS	175	010786	ON 1986	LESTER SOUTH	DECATUR	KS	039	411601	O 1973
LARRABEE NORTH	STEVENS	KS	189	009818	ON 1986	LETTE	HASKELL	KS	081	014457	O 1993
LARRABEE NW	STEVENS	KS	189	007132	ON 1984	LETTE SE	HASKELL	KS	081	015135	O 1994
LARRABEE SOUTH	STEVENS	KS	189	008546	ON 1984	LEWIS	CLARK	KS	025	411940	ON 1975
LARRABEE SW	STEVENS	KS	189	007613	N 1984	LEWIS	RUSSELL	KS	167	411940	O 1940
LARRABEE WEST	STEVENS	KS	189	009819	O 1986	LEXINGTON	CLARK	KS	025	412560	ON 1977
LARRISON	BARBER	KS	007	402600	ON 1975	LEXINGTON EAST	CLARK	KS	025	412591	N 1994
LARRISON	PRATT	KS	151	402600	ON 1975	LEXINGTON NW	CLARK	KS	025	007133	ON 1984
LARRISON NORTH	PRATT	KS	151	402607	O 1976	LEXINGTON SOUTH	CLARK	KS	025	412668	N 1979
LARRISON SOUTH	BARBER	KS	007	016078	OA 1997	LIBERAL SE	SEWARD	KS	175	413080	ON 1947
LARSON NORTH	MCPHERSON	KS	113	402647	O 1960	LIBERAL WEST	SEWARD	KS	175	005522	ON 1983
LARUE	TREGO	KS	195	402847	O 1974	LIBERAL-LIGHT	SEWARD	KS	175	413049	ON 1951
LARUE NW	TREGO	KS	195	010505	O 1986	LIBERAL-LIGHT NORTH	SEWARD	KS	175	004245	O 1981
LAST CHANCE	COFFEY	KS	031	403391	O 1977	LIBERTY	BARTON	KS	009	413142	O 1952
LAST CHANCE	OSAGE	KS	139	403391	O 1977	LIBERTY NORTH	MONTGOMERY	KS	125	413390	
LATHAM	BUTLER	KS	015	403422	O 1959	LIBERTY SOUTH	MONTGOMERY	KS	125	413421	
LATIMER	MORRIS	KS	127	403546	O 1959	LIBRARY	ROOKS	KS	163	006299	O 1984
LATON	ROOKS	KS	163	403577	O 1928	LICHTSINN	GRAHAM	KS	065	008205	O 1984
LATON EAST	OSBORNE	KS	141	004430	O 1982	LIEB	ELLIS	KS	051	413576	O 1956
LATTA	SUMNER	KS	191	403639	O 1927	LIEB EAST	ELLIS	KS	051	413607	O 1957
LATTA NORTH	SEDGWICK	KS	173	403670	O 1956	LIEB NE	ELLIS	KS	051	009826	O 1981
LATTA NORTH	SUMNER	KS	191	403670	O 1956	LIEB NW	ELLIS	KS	051	009036	O 1985
LATTA NW	SUMNER	KS	191	403701	ON 1956	LIEBENTHAL	RUSH	KS	165	413638	ON 1970
LATTA SW	SUMNER	KS	191	403732	ON 1968	LIEBENTHAL NORTH	RUSH	KS	165	001567	O 1978
LAUD	BARTON	KS	009	403763	O 1961	LIEBENTHAL SE	RUSH	KS	165	014037	N 1991
LAUPPE	COWLEY	KS	035	403918	O 1959	LIEBENTHAL SOUTH	RUSH	KS	165	007493	N 1984
LAVELLE	ELK	KS	049	404476	ON 1926	LIETZKE	BUTLER	KS	015	413700	O 1962
LAW	GRAHAM	KS	065	404941	ON 1951	LINCOLN	STAFFORD	KS	185	414351	O 1951
LAW NW	GRAHAM	KS	065	404972	O 1957	LINDENMAN	GRAHAM	KS	065	415146	O 1959
LAW SE	GRAHAM	KS	065	405003	O 1955	LINDENMAN WEST	GRAHAM	KS	065	415157	O 1965
LAW WEST	GRAHAM	KS	065	002147	O 1978	LINDENMAN WEST	SHERIDAN	KS	179	415157	O 1965
LAWRENCE	DOUGLAS	KS	045	405220	N 1944	LINDSBORG	MCPHERSON	KS	113	415653	O 1938
LAWRENCE NORTH	LEAVENWORTH	KS	103	405313	N 1944	LINDSBORG	SALINE	KS	169	415653	O 1938
LAWSON	DECATUR	KS	039	405468	O 1961	LINDSBORG EAST	SALINE	KS	169	011486	O 1987
LAWSON NE	DECATUR	KS	039	001551	O 1980	LINDSBORG SW	MCPHERSON	KS	113	415715	O 1966
LAWSON SE	DECATUR	KS	039	405494	O 1975	LINNEBUR	KINGMAN	KS	095	416149	ON 1969
LAWSON WEST	DECATUR	KS	039	405530	O 1968	LINNEBUR NORTH	KINGMAN	KS	095	001572	O 1977
LAYHER	RUSSELL	KS	167	405716	O 1967	LINWOOD	LEAVENWORTH	KS	103	416366	ON 1921
LAYORK	LANE	KS	101	008549	O 1984	LION	PRATT	KS	151	416397	ON 1953
LAZY 17	NESS	KS	135	405738	O 1972	LION EAST	PRATT	KS	151	004246	O 1983
LAZY 17 WEST	NESS	KS	135	001552	O 1977	LION NE	PRATT	KS	151	416459	O 1954
LAZY OK	PHILLIPS	KS	147	001548	O 1978	LION NW	PRATT	KS	151	004247	ON 1982
LAZY OK SE	PHILLIPS	KS	147	008917	O 1985	LION WEST	PRATT	KS	151	006660	ON 1984
LAZY OK SOUTH	PHILLIPS	KS	147	007395	O 1983	LIPPELMANN	DECATUR	KS	039	003088	O 1983
LEACH	JACKSON	KS	085	406515	O 1963	LIPPELMANN NW	DECATUR	KS	039	010793	O 1986
LEAK	PRATT	KS	151	001554	ON 1978	LIPPOLDT	HODGEMAN	KS	083	416521	O 1963
LEAK SW	PRATT	KS	151	006822	O 1984	LIPPOLDT EAST	HODGEMAN	KS	083	004435	O 1981
LEAVENWORTH	LEAVENWORTH	KS	103	004434	O 1983	LIPPOLDT NW	HODGEMAN	KS	083	416529	O 1974
LEAVENWORTH NE	LEAVENWORTH	KS	103	006659	ON 1984	LIPPOLDT SE	HODGEMAN	KS	083	016208	O 1981
LEAVENWORTH WEST	LEAVENWORTH	KS	103	010961	ON 1985	LIPPOLDT WEST	HODGEMAN	KS	083	008551	O 1981
LECUYER	TREGO	KS	195	008918	O 1985	LIPPS	CHASE	KS	017	416533	ON 1925
LEDY	SUMNER	KS	191	010789	O 1986	LIPPS SOUTH	CHASE	KS	017	009101	N 1985
LEDFORD	GREENWOOD	KS	073	407453	O 1975	LISCOE	ELK	KS	049	417141	O 1926
LEE	SUMNER	KS	191	407507	O 1951	LITT	RUSH	KS	165	417482	O 1964
LEE RANCH	BARBER	KS	007	407646	N 2001	LITT NW	RUSH	KS	165	009829	O 1986
LEESBURGH	STAFFORD	KS	185	408127	O 1938	LITTLE ARK	HARVEY	KS	079	010117	N 1981
LEESBURGH WEST	STAFFORD	KS	185	408158	O 1965	LITTLE BEAR CREEK	BARBER	KS	007	417761	ON 1954
LEGERE	GRAHAM	KS	065	408470	O 1966	LITTLE BEAVER CREEK	CHEYENNE	KS	023	417823	O 1962
LEHIGH	MARION	KS	115	408499	ON 1946	LITTLE BEAVER CREEK NORTH	CHEYENNE	KS	023	001575	O 1978
LEHIGH NORTH	MARION	KS	115	408561	ON 1953	LITTLE BEAVER CREEK SE	RAWLINS	KS	153	001576	O 1978
LEHIGH SE	MARION	KS	115	009824	O 1957	LITTLE BLUE	NESS	KS	135	417885	O 1970
LEHMAN	SCOTT	KS	171	408580	O 1972	LITTLE BLUE EAST	NESS	KS	135	417888	O 1978
LEHMAN NE	SCOTT	KS	171	002151	O 1980	LITTLE BLUE NORTH	LANE	KS	101	417891	O 1975
LEHNER	NESS	KS	135	001560	O 1977	LITTLE BLUE SE	NESS	KS	135	417905	O 1976
LEIGHTON	GOVE	KS	063	408853	O 1974	LITTLE BLUE SOUTH	NESS	KS	135	417908	O 1973
LEIGHTON NORTH	GOVE	KS	063	006972	O 1984	LITTLE BLUE SW	LANE	KS	101	417916	O 1971
LEIGHTON SE	GOVE	KS	063	003876	O 1983	LITTLE CEDAR CREEK	COWLEY	KS	035	418133	O 1965
LEIGHTON SOUTH	GOVE	KS	063	014161	O 1992	LITTLE COON CREEK	FORD	KS	057	418381	O 1961
LEIGHTON WEST	GOVE	KS	063	408862	O 1977	LITTLE COON CREEK SW	FORD	KS	057	003746	O 1987
LEIKER	ELLIS	KS	051	408871	O 1943	LITTLE RIO	RICE	KS	159	010120	ON 1986
LEIKER EAST	ELLIS	KS	051	408902	O 1953	LITTLE SANDY CREEK	BARBER	KS	007	419568	ON 1973
LEIKER NORTH	ELLIS	KS	051	408933	O 1956	LITTLE SANDY CREEK	HARPER	KS	077	419568	ON 1973
LEIKER SE	ELLIS	KS	051	408995	O 1954	LITTLE SANDY CREEK EAST	HARPER	KS	077	005822	ON 1981
LEINMILLER	ELLIS	KS	051	409057	O 1959	LITTLE SANDY CREEK SOUTH	BARBER	KS	007	001581	O 1978
LEISS	STAFFORD	KS	185	409119	O 1956	LITTLE VALLEY	MCPHERSON	KS	113	419838	O 1979
LEISS NW	STAFFORD	KS	185	409150	O 1966	LITTLE VALLEY WEST	MCPHERSON	KS	113	011192	O 1985
LEISS SE	STAFFORD	KS	185	409181	O 1961	LITTLE WAKARUSA	DOUGLAS	KS	045	004437	O 1983
LEISS SW	STAFFORD	KS	185	409212	O 1963	LITTLECHILD	TREGO	KS	195	420010	O 1974
LELA	PRATT	KS	151	409305	ON 1968	LITTLER	CHASE	KS	017	420080	N
LELA EAST	PRATT	KS	151	013393	O 1990	LIVERPOOL CEMETERY	STANTON	KS	187	015136	N 1995
LELA SOUTH	PRATT	KS	151	012559	O 1988	LIVIN MOUND	PRATT	KS	151	420728	O 1972
LELA WEST	PRATT	KS	151	003083	O 1981	LIVINGOOD	BROWN	KS	013	003147	O 1944
LELOUP	FRANKLIN	KS	059	409460	O 1944	LIVINGOOD SOUTH	BROWN	KS	013	011784	O 1987
LEM	BARBER	KS	007	005600	ONA 1987	LLANA	GRAHAM	KS	065	421001	O 1971
LEMERT	SEWARD	KS	175	409553	ON 1970	LLANOS	SHERMAN	KS	181	421094	ON 1958

KANSAS

Field Name	County Name	State Sub	Co Code	Field Code	Field Disc Type Year	Field Name	County Name	State Sub	Co Code	Field Code	Field Disc Type Year
LLANOS SE	SHERMAN	KS	181	001585	O 1978	MACKSVILLE	STAFFORD	KS	185	439163	ON 1941
LLANOS SW	SHERMAN	KS	181	014358	O 1992	MACKSVILLE EAST	STAFFORD	KS	185	439194	ON 1954
LOBO	EDWARDS	KS	047	421451	O 1984	MACKSVILLE TOWNSITE	STAFFORD	KS	185	439225	ON 1961
LOCK	KINGMAN	KS	095	421575	O 1959	MACNAMEE EAST	RUSH	KS	165	010973	O 1971
LOCKER	TREGO	KS	195	421637	O 1953	MACY	JOHNSON	KS	091	004446	O 1968
LOCKER NORTH	TREGO	KS	195	003090	O 1982	MADDEN	TREGO	KS	195	439566	O 1967
LOCKER NW	TREGO	KS	195	007402	O 1983	MADDEN SW	TREGO	KS	195	439635	O 1975
LOCLELA	ROOKS	KS	163	008553	O 1984	MADDEN WEST	TREGO	KS	195	439641	O 1973
LOCLELA NORTH	ROOKS	KS	163	009103	O 1985	MADDIX	COWLEY	KS	035	439659	O 1952
LOCUST GROVE	ROOKS	KS	163	422288	O 1949	MADDIX NORTH	COWLEY	KS	035	439690	ON 1957
LOCUST GROVE SE	ROOKS	KS	163	422319	O 1951	MADDOY NORTH	ROOKS	KS	163	439745	O 1975
LOGAN	PHILLIPS	KS	147	422722	O 1945	MADISON TOWNSITE	GREENWOOD	KS	073	010125	O 1981
LOGAN EAST	PHILLIPS	KS	147	007494	O 1984	MAES	ELLSWORTH	KS	053	440310	O 1952
LOGANSPOUT	LOGAN	KS	109	423063	O 1983	MAGDALENE	NESS	KS	135	440510	O 1972
LOGANSPOUT NW	LOGAN	KS	109	014782	O 1994	MAGIE	LANE	KS	101	007405	O 1983
LOGSDEN	ELK	KS	049	423094	ON 1925	MAGIE NORTH	LANE	KS	101	013017	O 1989
LOHOFF	LANE	KS	101	423140	O 1978	MAHANNAH	COWLEY	KS	035	441302	O 1918
LOHOFF EAST	LANE	KS	101	001587	O 1978	MAHONEY	RUSSELL	KS	167	441426	ON 1940
LOHOFF NE	LANE	KS	101	423148	O 1978	MAHONEY SOUTH	RUSSELL	KS	167	000720	O 1981
LOHOFF NORTH	LANE	KS	101	004749	O 1983	MAHONEY WEST	RUSSELL	KS	167	441488	O 1993
LOHOFF SOUTH	LANE	KS	101	006661	O 1984	MALONE	CHAUTAUQUA	KS	019	442635	O 1928
LOHOFF SW	LANE	KS	101	004438	O 1982	MALONE EAST	CHAUTAUQUA	KS	019	008556	O 1984
LOHOFF WEST	LANE	KS	101	423152	O 1978	MANGO	MORTON	KS	129	007407	N 1983
LONE ELM	ANDERSON	KS	003	424210	N 1983	MANN	BUTLER	KS	015	443937	O 1960
LONE STAR	ROOKS	KS	163	424799	O 1948	MANNING	LANE	KS	101	444216	O 1978
LONE STAR WEST	ROOKS	KS	163	424954	O 1963	MANNING	SCOTT	KS	171	444216	O 1978
LONG	BUTLER	KS	015	425264	O 1949	MANNING NW	SCOTT	KS	171	010127	O 1986
LONG NE	BUTLER	KS	015	425729	O 1953	MANNING TOWNSITE	SCOTT	KS	171	010128	O 1985
LONG VALLEY	STAFFORD	KS	185	426039	O 1964	MANNING TOWNSITE SOUTH	SCOTT	KS	171	010974	O 1987
LONGANECKER	JOHNSON	KS	091	007135	ON 1984	MANNING TOWNSITE SW	SCOTT	KS	171	013019	O 1989
LONGANECKER NORTH	JOHNSON	KS	091	008922	O 1985	MANSUR	COWLEY	KS	035	444526	ON 1949
LONGANECKER SE	JOHNSON	KS	091	008923	O 1985	MANSUR NW	COWLEY	KS	035	444557	ON 1972
LONG-SIMPSON	DECATUR	KS	039	016326	O 1998	MANSUR SW	COWLEY	KS	035	444588	O 1959
LONGTON	CHAUTAUQUA	KS	019	426318	O 1994	MANSZ	RICE	KS	159	444619	O 1948
LONGTON	ELK	KS	049	426318	ON 1902	MANTANZAS	CHAUTAUQUA	KS	019	444650	ON 1944
LONGTON NORTH	ELK	KS	049	426349	ON 1927	MANTENO	NESS	KS	135	444681	O 1945
LONGTON SLOW	ELK	KS	049	006662	O 1984	MANTENO SW	NESS	KS	135	452391	O 1978
LOOKOUT HOLLOW	ELLIS	KS	051	426721	O 1950	MANTER TOWNSHIP	STANTON	KS	187	017040	OA 2001
LOOKOUT HOLLOW EAST	ELLIS	KS	051	426725	O 1976	MANTZ	NESS	KS	135	006663	O 1982
LOOKOUT HOLLOW NORTH	ELLIS	KS	051	016729	O 1991	MANY CREEKS	GRANT	KS	067	445006	O 1979
LORD	ELK	KS	049	427210	O 1973	MANY CREEKS NW	GRANT	KS	067	015867	O 1999
LORETTO	RUSH	KS	165	427423	OA 1945	MANY CREEKS SOUTH	GRANT	KS	067	009844	O 1985
LORETTO NE	RUSH	KS	165	427434	O 1957	MAPES	DECATUR	KS	039	445232	O 1972
LORETTO NORTH	RUSH	KS	165	427465	O 1967	MAPLE	COWLEY	KS	035	445239	O 1958
LORRAINE	ELLSWORTH	KS	053	427527	O 1934	MAPLE GROVE	HARPER	KS	077	445270	ON 1965
LORRAINE NORTH	ELLSWORTH	KS	053	427558	O 1953	MAPLE GROVE	KINGMAN	KS	095	445270	ON 1965
LORTON	COWLEY	KS	035	427589	O 1969	MAPLE GROVE SOUTH	HARPER	KS	077	445363	ON 1967
LORTON NE	COWLEY	KS	035	007615	O 1982	MAPLE GROVE SOUTH	KINGMAN	KS	095	445363	ON 1967
LOST CREEK	BOURBON	KS	011	428271	O 1944	MAPLETON	BOURBON	KS	011	445642	N 1941
LOST CREEK WEST	LINN	KS	107	011490	O 1987	MAPLETON NE	BOURBON	KS	011	009845	O 1982
LOST SPRINGS	DICKINSON	KS	041	428581	ON 1927	MAPLETON NE	LINN	KS	107	009845	O 1982
LOST SPRINGS	MARION	KS	115	428581	ON 1926	MAPLETON SW	BOURBON	KS	011	445673	ON 1944
LOST SPRINGS	MORRIS	KS	127	428581	ON 1927	MARC	ROOKS	KS	163	446076	O 1948
LOUISBURG	MIAMI	KS	121	429108	ON 1927	MARCOTTE	ROOKS	KS	163	446479	O 1944
LOUISBURG NE	MIAMI	KS	121	429139	ON 1944	MARCOTTE SE	ROOKS	KS	163	001634	O 1978
LOVE	ELK	KS	049	429542	O 1921	MARCOTTE WEST	ROOKS	KS	163	009846	O 1981
LOVELL	COWLEY	KS	035	430007	O 1959	MARENA	HODGEMAN	KS	083	446656	O 1973
LOVE-THREE	SUMNER	KS	191	429666	ON 1969	MARENA NORTH	HODGEMAN	KS	083	005844	O 1981
LOVE-THREE NORTH	SUMNER	KS	191	001601	ON 1977	MARGARET	SUMNER	KS	191	446820	ON 1946
LOVETT	PAWNEE	KS	145	430441	ON 1954	MARGHEIM	NESS	KS	135	446975	O 1958
LOWE	CHAUTAUQUA	KS	019	430751	O 1955	MARGHEIM NORTH	NESS	KS	135	446984	O 1976
LOWMONT	LEAVENWORTH	KS	103	006300	O 1983	MARIAS DES CYGNES	WABAUNSEE	KS	197	447192	O 1969
LOWEMONT SE	LEAVENWORTH	KS	103	009835	N 1985	MARION TOWNSITE	MARION	KS	115	009038	O 1985
LS	LANE	KS	101	003079	O 1981	MARKLEY	SUMNER	KS	191	448339	O 1958
LS EAST	LANE	KS	101	008192	O 1984	MARNANE	BUTLER	KS	015	009847	O 1927
LS NE	LANE	KS	101	004426	O 1983	MARQUIS	BARTON	KS	009	449021	O 1960
LS NORTH	LANE	KS	101	004427	O 1982	MARQUIS SOUTH	BARTON	KS	009	001643	O 1977
LS WEST	LANE	KS	101	005583	O 1983	MARSH	STAFFORD	KS	185	449311	O 1970
LUCAS	PAWNEE	KS	145	432062	ON 1974	MARSHALL LAW	GRAHAM	KS	065	002170	O 1977
LUCERNE	SHERIDAN	KS	179	432186	O 1966	MARTHA WASHINGTON	GRAHAM	KS	065	449827	O 1962
LUCERNE SE	SHERIDAN	KS	179	010122	O 1984	MARTHA WASHINGTON EAST	GRAHAM	KS	065	449858	O 1965
LUCK	GRAHAM	KS	065	432496	O 1945	MARTHA WASHINGTON SE	GRAHAM	KS	065	011501	O 1987
LUCK NE	GRAHAM	KS	065	005861	O 1983	MARTIN	EDWARDS	KS	047	449889	ON 1966
LUCK NORTH	GRAHAM	KS	065	008924	O 1985	MARTIN	KIOWA	KS	097	449889	ON 1966
LUCKY LADY	ELLIS	KS	051	004443	O 1982	MARTIN CREEK SOUTH	SHERIDAN	KS	179	006359	O 1983
LUCY	LANE	KS	101	432992	O 2000	MARTIN NORTH (NEW)	EDWARDS	KS	047	010130	ON 1977
LUDWICK	PRATT	KS	151	433178	O 1944	MARTINA	ELLIS	KS	051	450075	O 1969
LUDWICK NE	PRATT	KS	151	433209	ON 1960	MARTINA EAST	ELLIS	KS	051	001648	O 1980
LUENING	SEDGWICK	KS	173	433395	O 1951	MARVEL	FORD	KS	057	450354	N 1983
LUFT	CLARK	KS	025	433426	ON 1980	MARVIN	ELLIS	KS	051	450385	O 1969
LUKENS	BARBER	KS	007	433612	ON 1971	MARVIN NORTH	ELLIS	KS	051	450404	O 1973
LUKENS SOUTH	BARBER	KS	007	004106	O 1983	MARVIN SE	ELLIS	KS	051	001651	O 1977
LULU	BARBER	KS	007	433953	O 1967	MARY A	BARTON	KS	009	450447	O 1966
LUND	DECATUR	KS	039	434046	O 1982	MARY A NE	BARTON	KS	009	450478	O 1970
LUNDGREN	GOVE	KS	063	434170	O 1952	MARY HANNA	GRAHAM	KS	065	010975	O 1987
LUNDGREN EAST	GOVE	KS	063	007616	O 1982	MARY IDA	BARTON	KS	009	450633	O 1950
LUNDGREN NE	GOVE	KS	063	008988	O 1985	MARY IDA	RICE	KS	159	450633	O 1950
LUNDGREN NW	GOVE	KS	063	010971	O 1987	MARY IDA NORTH	BARTON	KS	009	450664	O 1952
LUNDGREN SE	GOVE	KS	063	008555	O 1984	MARY IDA NORTH	RICE	KS	159	450664	O 1953
LUNDGREN WEST	GOVE	KS	063	011998	O 1988	MARY IDA SOUTH	RICE	KS	159	450695	O 1957
LUNSFORD	JEFFERSON	KS	087	434232	N 1986	MARYHALL	BARBER	KS	007	010720	ONA 1997
LUNT	PRATT	KS	151	434263	ON 1964	MASON	KINGMAN	KS	095	451346	N 1985
LUTZ	STAFFORD	KS	185	435069	O 1963	MASSEY	EDWARDS	KS	047	451749	ON 1957
LY-GREEN	GREENWOOD	KS	073	435341	O 1951	MASSEY	PAWNEE	KS	145	451749	ON 1957
LY-GREEN	LYON	KS	111	435341	O 1954	MASSIER	TREGO	KS	195	451811	O 1969
LYND	ROOKS	KS	163	435930	O 1951	MASSONI NW	SEWARD	KS	175	452064	ON 1974
LYND SOUTH	ROOKS	KS	163	435992	O 1966	MASTERS CREEK	MORRIS	KS	127	452106	O 1983
LYND SW	ROOKS	KS	163	436023	O 1952	MATER	BARTON	KS	009	452400	O 1965
LYND WEST	ROOKS	KS	163	436054	O 1960	MATER SOUTH	BARTON	KS	009	452431	O 1966
LYONS	RICE	KS	159	436364	ON 1927	MATTHEW	BARTON	KS	009	009851	O 1986
LYONS GAS AREA	RICE	KS	159	436401	N 1973	MAVID	GRAHAM	KS	065	452460	O 1969
LYONS SW	RICE	KS	159	436550	ON 1955	MAVID EAST	GRAHAM	KS	065	452465	O 1976
LYONS TOWNSITE	RICE	KS	159	436581	ON 1964	MAX	STAFFORD	KS	185	452491	ON 1938
LYONS WEST	RICE	KS	159	436612	ON 1963	MAX EAST	STAFFORD	KS	185	454322	O 1961
M I H	GRAY	KS	069	007617	O 1982	MAX NORTH	STAFFORD	KS	185	454353	O 1956
MABEL L	GOVE	KS	063	438287	O 1972	MAX SE	STAFFORD	KS	185	006665	O 1984
MABEL L NW	GOVE	KS	063	007618	O 1981	MAX SOUTH	STAFFORD	KS	185	454384	ON 1950
MABEL L WEST	GOVE	KS	063	002166	O 1980	MAXWELL	MCPHERSON	KS	113	454725	O 1948
MACADOO	BARBER	KS	007	013706	O 1991	MAYBACH	BARTON	KS	009	455159	O 1962
MACADOO SOUTH	BARBER	KS	007	014461	ON 1993	MAYBACH WEST	BARTON	KS	009	455190	O 1969
MACHIN	RUSSELL	KS	167	438729	O 1958	MAYBERRY	BARBER	KS	007	455252	ON 1982
MACHIN NORTH	RUSSELL	KS	167	001617	O 1975	MAYBERRY NORTH	BARBER	KS	007	455283	N 1984
MACKSVILLE	PAWNEE	KS	145	439163	ON 1941	MAYFIELD	SUMNER	KS	191	455469	O 1957

Field Name	County Name	State Sub	Co Code	Field Code	Field Disc Type	Year	Field Name	County Name	State Sub	Co Code	Field Code	Field Disc Type	Year
MAYHEW	ROOKS	KS	163	455624	O	1951	MCNOWN NORTH	CHAUTAUQUA	KS	019	010978	O	1987
MAYHILL	COWLEY	KS	035	455655	ON	1970	MCPHERSON	MCPHERSON	KS	113	462948	ON	1928
M-B	FORD	KS	057	002165	O	1980	MCQUEEN	GRAY	KS	069	004251	O	1981
MCAHREN	PRATT	KS	151	001667	ON	1978	MCQUEEN SE	GRAY	KS	069	009858	O	1981
MCAHREN NE	PRATT	KS	151	001668	N	1980	MCR	BARBER	KS	007	463072	O	1961
MCAHREN SE	PRATT	KS	151	004758	N	1982	MCREYNOLDS	BARBER	KS	007	463134	ON	1955
MICALISTER	CHAUTAUQUA	KS	019	013900	O	1925	MCREYNOLDS NE	BARBER	KS	007	008929	N	1985
MICARTHUR	RENO	KS	155	456438	O	1980	MCREYNOLDS SOUTH	BARBER	KS	007	008979	N	1981
MICARTHUR SOUTH	RENO	KS	155	011541	N	2000	MCVEY	GRAHAM	KS	065	463165	O	1958
MCBRIDE	PRATT	KS	151	456562	O	1976	MCVICKER	NESS	KS	135	463196	O	1966
MCBRIDE EAST	PRATT	KS	151	008927	O	1985	MCVICKER SE	NESS	KS	135	010133	O	1985
MCBROOM	RUSSELL	KS	167	008231	O	1984	MCWHERTER	WOODSON	KS	207	463227	O	1955
MCCAIG	BUTLER	KS	015	456624	O	1937	MCWHERTER NE	WOODSON	KS	207	010803	ON	1956
MCCALL	TREGO	KS	195	456655	O	1978	MCWHIRTER	LANE	KS	101	007416	O	1981
MCCALL EAST	TREGO	KS	195	006851	O	1984	MCWHIRTER NORTH	LANE	KS	101	005875	O	1983
MCCALL NE	TREGO	KS	195	007411	O	1983	MCWHIRTER SW	LANE	KS	101	016629	O	2000
MCCALL SOUTH	TREGO	KS	195	001670	O	1980	MEADE	MEADE	KS	119	463545	ON	1976
MCCALL SW	TREGO	KS	195	001671	O	1980	MEADE NORTH	MEADE	KS	119	009859	N	1981
MCCANDLESS	STAFFORD	KS	185	456965	ON	1944	MEADOWSIDE	BARTON	KS	009	464010	O	1949
MCCANDLESS NE	STAFFORD	KS	185	456996	O	1960	MEADOWSIDE NW	BARTON	KS	009	464041	O	1959
MCCANDLESS NW	STAFFORD	KS	185	008561	O	1985	MEAIRS	BARBER	KS	007	464072	ON	1966
MCCANN	BUTLER	KS	015	457027	O	1933	MEAIRS SOUTH	BARBER	KS	007	010543	ON	1985
MCCANN NORTH	BUTLER	KS	015	006666	O	1984	MEASE	BARBER	KS	007	464413	ON	1954
MCCARTY	EDWARDS	KS	047	457058	ON	1929	MECKEL	RUSSELL	KS	167	009860	O	1962
MCCARTY NE	EDWARDS	KS	047	457089	ON	1930	MECKEL SOUTH	RUSSELL	KS	167	464506	O	1969
MCCARTY NORTH	EDWARDS	KS	047	457120	ON	1979	MECKFESSEL	PAWNEE	KS	145	438915	O	1955
MCCAULEY	BARTON	KS	009	457275	O	1949	MEDFORD	THOMAS	KS	193	464692	O	1988
MCCAY	COMANCHE	KS	033	009853	N	1986	MEDICINE CREEK	ROOKS	KS	163	464940	O	1952
MCCCLAIN	NEMAHA	KS	131	457385	O	1982	MEDICINE LODGE NORTH	BARBER	KS	007	465064	ON	1954
MCCCLAIN SW	NEMAHA	KS	131	004452	O	1983	MEDICINE LODGE-BOGGS	BARBER	KS	007	465002	ON	1927
MCCLANAHAN	EDWARDS	KS	047	457399	ON	1958	MEDICINE RIVER	BARBER	KS	007	465219	ONA	1964
MCCLANAHAN WEST	EDWARDS	KS	047	457449			MEDICINE RIVER SW	BARBER	KS	007	004760	OA	1983
MCCLELLAN	ROOKS	KS	163	457492	O	1945	MEEK	SUMNER	KS	191	465591	O	1956
MCCLELLAN SOUTH	ROOKS	KS	163	009854	O	1981	MEEK NORTH	SUMNER	KS	191	009862	ON	1986
MCCLINTOCK	RICE	KS	159	457616	ON	1962	MEEK SW	SUMNER	KS	191	014162	N	1992
MCCLURE (NEW)	BARBER	KS	007	457771	ON	1966	MEEK WEST	SUMNER	KS	191	009863	N	1981
MCCLURG	ROOKS	KS	163	001675	O	1977	MEIER	RUSSELL	KS	167	466087	O	1948
MCCLURG WEST	ROOKS	KS	163	009041	O	1985	MEIERDIERKS SE	MEADE	KS	119	001689	ON	1978
MCCOLLUM	COWLEY	KS	035	001676	O	1980	MEILS	SUMNER	KS	191	466149	O	1960
MCCOLLUM SOUTH	COWLEY	KS	035	000287	O	1987	MEISTRELL SW	ELLIS	KS	051	466211	O	1959
MCCOLM	CLARK	KS	025	457910	ON	1975	MELLARD	RUSSELL	KS	167	466459	O	1963
MCCORMICK	NESS	KS	135	458368	O	1979	MELLARD EAST	RUSSELL	KS	167	007419	O	1983
MCCOY	GREENWOOD	KS	073	458422	O	1971	MELLECKER	HODGEMAN	KS	083	468490	O	1963
MCCRACKEN	NESS	KS	135	458484	O	1957	MELLECKER NORTH	HODGEMAN	KS	083	007626	O	1984
MCCRACKEN	RUSH	KS	165	458484	O	1957	MELLIES	BUTLER	KS	015	008989	O	1985
MCCRACKEN NE	RUSH	KS	165	458546	O	1968	MELLOR	BUTLER	KS	015	466614	O	1957
MCCRACKEN NORTH	RUSH	KS	165	458577	O	1962	MELLOR EAST	BUTLER	KS	015	466645	O	1958
MCCRACKEN SOUTH	RUSH	KS	165	017164	O	2002	MELLOR NE	BUTLER	KS	015	466676	O	1958
MCCREIGHT	NESS	KS	135	013710	O	1990	MENDOTA	ELLIS	KS	051	467358	O	1951
MCCREIGHT NW	NESS	KS	135	014043	O	1991	MENDOTA EAST	ELLIS	KS	051	467363	O	1980
MCCULLOUGH	BUTLER	KS	015	458794	O	1936	MENDOTA SOUTH	ELLIS	KS	051	467411	O	1983
MCCUNE	CRAWFORD	KS	037	458825	O	1929	MENDOTA SW	ELLIS	KS	051	004456	O	1980
MCCUNE TOWNSITE	CRAWFORD	KS	037	458856	O	1944	MERLE	STAFFORD	KS	185	468691	O	1949
MCCUNE WEST	CRAWFORD	KS	037	001677	O	1976	MERRILL RANCH	COMANCHE	KS	033	469001	O	1968
MCCUNE WEST	LABETTE	KS	099	001677	O	1976	MERRITT	PAWNEE	KS	145	469020	ON	1957
MCCUNE WEST	NEOSHO	KS	133	001677	O	1976	MERSHON	STAFFORD	KS	185	469156	O	1963
MCCUTCHEON	KINGMAN	KS	095	459073	ON	1955	MERTEN EAST	BARTON	KS	009	469218	O	1967
MCDANIEL	LOGAN	KS	109	459135	O	1982	MERTEN NE	BARTON	KS	009	469249	O	1946
MCDONALD	NESS	KS	135	459197	O	1963	MERTEN SW	BARTON	KS	009	469311	O	1958
MCDONALD EAST	NESS	KS	135	001678	O	1977	MERTEN SW	RUSH	KS	165	469311	O	1958
MCDONALD NE	NESS	KS	135	459321	O	1963	MESERVE	ELLIS	KS	051	469745	O	1965
MCDONALD NW	NESS	KS	135	006973	O	1984	MESERVE	TREGO	KS	195	469745	O	1965
MCFADDEN	SHERIDAN	KS	179	459782	O	1974	MESERVE EAST	ELLIS	KS	051	008990	O	1985
MCFADDEN NORTH	SHERIDAN	KS	179	005831	O	1981	MESERVE NORTH	TREGO	KS	195	011509	O	1987
MCFADDEN SOUTH	SHERIDAN	KS	179	009106	O	1985	MESERVE SOUTH	TREGO	KS	195	010979	O	1987
MCFARLAND	GRAHAM	KS	065	460034	O	1986	MESSENGER	KINGMAN	KS	095	469900	ONA	1968
MCFARLAND SOUTH	GRAHAM	KS	065	460158	O	2002	METCALF	DECATUR	KS	039	470117	O	1975
MCGAUGHEY	NESS	KS	135	460275	O	1971	METCALF SW	DECATUR	KS	039	008566	O	1984
MCGINTY	STAFFORD	KS	185	460437	O	1950	METTS	STEVENS	KS	189	013256	ON	1989
MCGINTY NW	STAFFORD	KS	185	460468	O	1951	METZ	SUMNER	KS	191	470210	O	1951
MCGLASSON	CHAUTAUQUA	KS	019	460499	O	1948	MEYERS	MEADE	KS	119	470520	ON	1963
MCGLASSON SOUTH	CHAUTAUQUA	KS	019	001681	O	1980	MEYERS WEST	MEADE	KS	119	017102	N	2002
MCGLASSON WEST	CHAUTAUQUA	KS	019	460530	O	1959	MICHIGAN	SCOTT	KS	171	471212	O	1974
MCGUIRE-GOEMANN	BARBER	KS	007	460778	ON	1955	MICHIGAN WEST	SCOTT	KS	171	003891	O	1983
MCGUIRE-GOEMANN EAST	BARBER	KS	007	001682	ON	1979	MICKLESON	GRAHAM	KS	065	471226	O	1952
MCGUIRE-GOEMANN NW	BARBER	KS	007	007624	ON	1984	MICKLESON NE	GRAHAM	KS	065	471288	O	1969
MCGUIRE-GOEMANN SOUTH	BARBER	KS	007	007625	N	1981	MICKLESON SE	GRAHAM	KS	065	013257	O	1989
MCHALE	ROOKS	KS	163	460809	O	1948	MIDDLE CREEK	LANE	KS	101	471598	O	1979
MCHALE NORTH	ROOKS	KS	163	460840	O	1967	MIDDLE CREEK EAST	LANE	KS	101	010134	ON	1986
MCILHENNY	SUMNER	KS	191	460902	O	1958	MIDDLE CREEK NE	LANE	KS	101	007421	O	1981
MCKAY	COWLEY	KS	035	461150	ON	1951	MID-LUND	GOVE	KS	063	011801	O	1987
MCKELVEY	PRATT	KS	151	009043	O	1981	MIDSTREAM	STEVENS	KS	189	011511	N	1987
MCKENNA	ROOKS	KS	163	461274	O	1969	MIDWAY DRAW	SHERIDAN	KS	179	009108	O	1985
MCKENNA NORTH	ROOKS	KS	163	006668	O	1982	MILAN	SUMNER	KS	191	473675	ON	1961
MCKINNEY	CLARK	KS	025	461491	ON	1950	MILAN NW	SUMNER	KS	191	009868	O	1981
MCKINNEY	MEADE	KS	119	461491	ON	1950	MILDREXTER	GRAHAM	KS	065	473892	O	1955
MCKINNEY EAST	CLARK	KS	025	461530	O	1976	MILDREXTER SE	GRAHAM	KS	065	473923	O	1958
MCKINNEY NE	MEADE	KS	119	009855	O	1981	MILL CREEK	WABAUNSEE	KS	197	474357	O	1950
MCKINNEY NORTH	CLARK	KS	025	016852	N	2001	MILL CREEK SW	WABAUNSEE	KS	197	010135	O	1986
MCKINNEY NORTH	MEADE	KS	119	016852	N	2001	MILLARD	BARTON	KS	009	474481	O	1944
MCKITRICK	STAFFORD	KS	185	461615	O	1966	MILLBROOK	GRAHAM	KS	065	474543	O	1951
MCLAUGHLIN	SUMNER	KS	191	461770	O	1968	MILLER	HARPER	KS	077	474574	O	1955
MCLEAN	EDWARDS	KS	047	461832	ON	1979	MILLRICH	SCOTT	KS	171	009869	O	1986
MCLEAN SOUTH	EDWARDS	KS	047	009003	ON	1981	MILLRICH SE	SCOTT	KS	171	009870	O	1986
MCLOUTH	JEFFERSON	KS	087	462049	O	1939	MILLRICH SOUTH	SCOTT	KS	171	017041	O	2001
MCLOUTH	LEAVENWORTH	KS	103	462049	O	1939	MILLS	ELK	KS	049	475535	O	1927
MCLOUTH NORTH	JEFFERSON	KS	087	462080	N	1939	MILLSACK	GOVE	KS	063	005648	O	1982
MCLOUTH NW	JEFFERSON	KS	087	008562	N	1985	MILLSACK NORTH	GOVE	KS	063	010810	O	1986
MCLOUTH SOUTH	JEFFERSON	KS	087	016726	O	1985	MILTON	NESS	KS	135	476248	O	1970
MCLOUTH WEST	JEFFERSON	KS	087	006974	N	1984	MILTON NW	NESS	KS	135	004459	O	1983
MCMILLEN	ROOKS	KS	163	002177	O	1982	MINER	NESS	KS	135	476620	O	1970
MCMILLION	CLARK	KS	025	009857	O	1982	MINER NE	NESS	KS	135	476628	O	1975
MCMORAN	COMANCHE	KS	033	462328	O	1961	MINER WEST	NESS	KS	135	007627	O	1984
MCMULLEN	ROOKS	KS	163	462390	O	1952	MINGO	THOMAS	KS	193	477023	O	1952
MCMURTRY	MCPHERSON	KS	113	462483	O	1960	MINGONA	BARBER	KS	007	477054	O	1962
MCNAIR	NESS	KS	135	462607	O	1963	MINIUM	SHERIDAN	KS	179	477116	O	1964
MCNAMEE	RUSH	KS</											

KANSAS

Field Name	County Name	State Sub	Co Code	Field Code	Field Disc Type Year	Field Name	County Name	State Sub	Co Code	Field Code	Field Disc Type Year
MINNIE O SOUTH	ROOKS	KS	163	477550	O 1966	MT PLEASANT	ROOKS	KS	163	491107	O 1963
MIRT	SUMNER	KS	191	000290	O 1999	MT TABOR	BUTLER	KS	015	491293	O 1953
MIRT EAST	SUMNER	KS	191	015916	O 1999	MT VERNON NORTH	GRAHAM	KS	065	491479	O 1963
MISSLER	MEADE	KS	119	478789	O 1976	MT VERNON NW	GRAHAM	KS	065	491510	O 1984
MISSOURI FLATS	GOVE	KS	063	478802	O 1973	MT VIEW	STAFFORD	KS	185	002996	O 1952
MISSOURI FLATS EAST	GOVE	KS	063	002183	O 1978	MUDDY CREEK	BUTLER	KS	015	492223	O 1950
MISSOURI FLATS NE	GOVE	KS	063	478806	O 1973	MUDDY CREEK SW	BUTLER	KS	015	004112	O 1981
MISSOURI FLATS NW	GOVE	KS	063	478813	O 1975	MUELLER	STAFFORD	KS	185	492409	O 1938
MISSOURI FLATS WEST	GOVE	KS	063	008931	O 1985	MUELLER NORTH	STAFFORD	KS	185	492440	O 1967
MITCHELL	GRAHAM	KS	065	478945	O 1958	MUE-TAM	BARTON	KS	009	492378	ON 1942
MIXER	ELLIS	KS	051	479348	O 1965	MUHLHEIM	TREGO	KS	195	492657	O 1963
MJR	RAWLINS	KS	153	009144	O 1977	MUIR	HARPER	KS	077	492750	O 1961
MOD	NORTON	KS	137	480371	O 1980	MUIR WEST	HARPER	KS	077	492760	ON 1975
MOD EAST	NORTON	KS	137	015405	O 1995	MULBERRY	BARBER	KS	007	492874	ON 1963
MODOC	SCOTT	KS	171	015406	O 1995	MULBERRY EAST	BARBER	KS	007	492905	O 1965
MOERER	WOODSON	KS	207	007630	O 1984	MULBERRY NE	BARBER	KS	007	008578	O 1985
MOEWS	FRANKLIN	KS	059	009873	O 1982	MULL	EDWARDS	KS	047	493548	ON 1976
MOFFETT	BARBER	KS	007	480752	O 1944	MULL	KIOWA	KS	097	493548	ON 1976
MOFFETT NORTH	BARBER	KS	007	004461	ON 1983	MULL WEST	EDWARDS	KS	047	496552	ON 1978
MOFFETT NW	BARBER	KS	007	006304	ON 1984	MULLER	DECATUR	KS	039	009877	O 1981
MOFFETT WEST	BARBER	KS	007	480783	O 1965	MULLINVILLE	KIOWA	KS	097	493649	ON 1955
MOHLER	MEADE	KS	119	481000	ONA 1957	MULLINVILLE SW	KIOWA	KS	097	006671	ON 1984
MOHLER EAST	MEADE	KS	119	481015	ON 1973	MUNDHENKE	EDWARDS	KS	047	493903	ON 1978
MOHLER NE	MEADE	KS	119	481031	ON 1958	MUNJOR	ELLIS	KS	051	001738	O 1980
MOLINE	ELK	KS	049	481093	O 1928	MUNJOR NORTH	ELLIS	KS	051	003100	O 1982
MOLINE NORTH	ELK	KS	049	001723	O 1980	MUNJOR NW	ELLIS	KS	051	007633	O 1982
MOLINE SOUTH	ELK	KS	049	481124	ON 1935	MUNYON	RICE	KS	159	494238	ON 1950
MOLLHAGEN	RICE	KS	159	003895	O 1982	MUNYON EAST	RICE	KS	159	494269	O 1953
MOLLOHAM	HARPER	KS	077	002185	O 1977	MUNYON SOUTH	RICE	KS	159	494300	O 1951
MONA	RENO	KS	155	481248	O 1987	MURDOCK	BUTLER	KS	015	494331	O 1951
MONAGHAN	DECATUR	KS	039	481279	O 1952	MURFIN RANCH	GREENWOOD	KS	073	014572	O 1993
MONAGHAN NE	DECATUR	KS	039	015860	O 1997	MURPHY	COWLEY	KS	035	494579	ON 1926
MONAGHAN NORTH	DECATUR	KS	039	005901	O 1983	MURPHY	SUMNER	KS	191	494579	ON 1926
MONG	TREGO	KS	195	481713	O 1962	MUSTANG	MORTON	KS	129	495602	ON 1974
MONG SOUTH	TREGO	KS	195	004462	O 1983	MUSTANG EAST	MORTON	KS	129	017103	O 2002
MONGER	GRAY	KS	069	004111	O 1981	MUSTANG SOUTH	MORTON	KS	129	009878	N 1986
MONMOUTH	CRAWFORD	KS	037	481775	ON 1944	MUSTANG WEST	MORTON	KS	129	495931	O 1992
MONMOUTH NW	CRAWFORD	KS	037	481785	O 1947	N & J	LANE	KS	101	497360	O 1972
MONT IDA	ANDERSON	KS	003	015483	O 1996	N K	GRAY	KS	069	004469	O 1981
MONTANA	LABETTE	KS	099	012583	O 2001	NADA	DECATUR	KS	039	497619	O 1985
MONTGOMERY	GRAHAM	KS	065	482860	O 1953	NANA	GRAHAM	KS	065	498270	O 1953
MONTGOMERY EAST	GRAHAM	KS	065	482891	O 1958	NANA NW	GRAHAM	KS	065	498301	O 1958
MONT-SOL	PHILLIPS	KS	147	482302	O 1954	NANCY	GOVE	KS	063	498425	O 1971
MONT-SOL SOUTH	PHILLIPS	KS	147	482333	O 1962	NANCY SE	GOVE	KS	063	007429	O 1983
MONUMENT	LOGAN	KS	109	483046	O 1959	NASHVILLE	KINGMAN	KS	095	499045	ON 1964
MONUMENT NE	LOGAN	KS	109	483170	O 1978	NASHVILLE SW	KINGMAN	KS	095	001749	ON 1979
MONUMENT NORTH	LOGAN	KS	109	483175	O 1997	NASHVILLE WEST	KINGMAN	KS	095	499060	ON 1979
MONUMENT NW	LOGAN	KS	109	015864	O 1997	NATION	HODGEMAN	KS	083	010984	O 1987
MONUMENT SW	LOGAN	KS	109	015408	O 1995	NATOMA	OSBORNE	KS	141	499417	O 1978
MONUMENT WEST	LOGAN	KS	109	015409	O 1996	NATOMA	ROOKS	KS	163	499417	O 1961
MOODY	STAFFORD	KS	185	483201	ON 1956	NATOMA EAST	OSBORNE	KS	141	499432	O 1978
MOODY NE	STAFFORD	KS	185	007425	O 1983	NATOMA NW	ROOKS	KS	163	499448	O 1965
MOODY NW	STAFFORD	KS	185	004763	O 1983	NATOMA TOWNSITE	OSBORNE	KS	141	015445	O 1979
MOODY SOUTH	STAFFORD	KS	185	008991	O 1985	NAUMAN	COWLEY	KS	035	007636	O 1982
MOON	COWLEY	KS	035	483356	O 1970	NEAL	GREENWOOD	KS	073	500526	O 1900
MOONEY	HODGEMAN	KS	083	483480	O 1966	NEDDAM	ELLIS	KS	051	501053	O 1957
MOONEY EAST	HODGEMAN	KS	083	483511	ON 1966	NEFF	KEARNY	KS	093	501425	O 1986
MOORE	PRATT	KS	151	483635	O 1949	NEFF EAST	KEARNY	KS	093	016918	O 1989
MOORE SW	PRATT	KS	151	483883	ON 1953	NEGRO CREEK	KINGMAN	KS	095	501487	ON 1962
MOORE WEST	PRATT	KS	151	483914	O 1959	NEGRO CREEK SOUTH	KINGMAN	KS	095	006307	N 1984
MOORE-JOHNSON	GREELEY	KS	071	013500	O 1990	NEILL	STAFFORD	KS	185	501673	O 1983
MOORE-JOHNSON SE	GREELEY	KS	071	013501	O 1990	NEKOMA	RUSH	KS	165	501766	O 1964
MOORE-JOHNSON SOUTH	GREELEY	KS	071	013502	ON 1990	NELLIE	STAFFORD	KS	185	501828	O 1948
MOPAC	STAFFORD	KS	185	484255	O 1954	NELLIE BELLE	ELLIS	KS	051	501859	O 1955
MOPAC SOUTH	STAFFORD	KS	185	006305	OA 1984	NELLIE EAST	STAFFORD	KS	185	501921	O 1960
MORAN	ALLEN	KS	001	484565	ON 1903	NELSON	HODGEMAN	KS	083	502076	O 1971
MOREHEAD	NEOSHO	KS	133	484844	ON 1938	NELSON NORTH	NESS	KS	135	007431	O 1981
MOREHEAD NE	NEOSHO	KS	133	008572	ON 1984	NEODESHA	MONTGOMERY	KS	125	502355	ON 1900
MOREL	GRAHAM	KS	065	484875	O 1938	NEODESHA	WILSON	KS	205	502355	ON 1900
MOREL NE	GRAHAM	KS	065	009466	O 1985	NEODESHA EAST	NEOSHO	KS	133	502386	ON 1900
MOREL NORTH	GRAHAM	KS	065	484937	O 1955	NEODESHA EAST	WILSON	KS	205	502386	ON 1900
MORGAN	THOMAS	KS	193	485061	O 1995	NEOLA	STAFFORD	KS	185	502417	ON 1934
MORLAND	GRAHAM	KS	065	007631	O 1982	NEOSHO FALLS-LEROY	ALLEN	KS	001	502479	O 1903
MORRIS	GREENWOOD	KS	073	485774	O 1950	NEOSHO FALLS-LEROY	ANDERSON	KS	003	502479	O 1903
MORRISON	CLARK	KS	025	485991	ON 1926	NEOSHO FALLS-LEROY	COFFEY	KS	031	502479	O 1903
MORRISON NE	CLARK	KS	025	486084	ON 1954	NEOSHO FALLS-LEROY	WOODSON	KS	207	502479	O 1903
MORRISON NW	CLARK	KS	025	001730	O 1980	NEOSHO FALLS-LEROY	WOODSON	KS	207	502479	O 1903
MORTIMER	SALINE	KS	169	486580	O 1958	NESCATUNGA	COMANCHE	KS	033	502572	ON 1960
MORTON	RENO	KS	155	486611	ONA 1942	NESCATUNGA EAST	COMANCHE	KS	033	009653	ON 1999
MORTON NORTH	RENO	KS	155	486673	OA 1980	NESCATUNGA NE	COMANCHE	KS	033	016108	ON 1991
MORTON SE	RENO	KS	155	486735	ON 1951	NESCATUNGA NORTH	COMANCHE	KS	033	016099	N 2000
MORTON WEST	RENO	KS	155	014366	N 1992	NESCATUNGA SE	COMANCHE	KS	033	011838	N 2000
MOSCOW	STEVENS	KS	189	007426	ON 1986	NESCATUNGA SOUTH	COMANCHE	KS	033	502603	ON 1963
MOSCOW NE	STEVENS	KS	189	010982	N 1987	NESCATUNGA SW	COMANCHE	KS	033	006308	ONA 1984
MOSCOW TOWNSITE	STEVENS	KS	189	014118	N 1992	NESS CITY	NESS	KS	135	502634	O 1962
MOSER	KEARNY	KS	093	487138	ON 1964	NESS CITY NORTH	NESS	KS	135	502665	O 1963
MOSES	BARTON	KS	009	487169	O 1954	NESS CITY SE	NESS	KS	135	004177	O 1980
MOSES NW	BARTON	KS	009	010563	N 1986	NESS CITY SOUTH	NESS	KS	135	004178	O 1983
MOSQUITO CREEK	NEMAHA	KS	131	487324	O 1987	NESS CITY SW	NESS	KS	135	001756	O 1985
MOSS	SHERIDAN	KS	179	487448	O 1952	NESS EAST	KEARNY	KS	093	013263	O 1989
MOTT	BARBER	KS	007	488207	ON 1974	NESS-T	NESS	KS	135	007496	O 1984
MOTT RANCH	BARBER	KS	007	013714	ON 1985	NESS-T NORTH	TREGO	KS	195	011214	O 1987
MOUND CITY	LINN	KS	107	488254	N 1931	NETTIE	ROOKS	KS	163	502758	O 1948
MOUND RIDGE	MCPHERSON	KS	113	488471	N 1938	NETTIE NW	ROOKS	KS	163	502789	O 1962
MOUND RIDGE TOWNSITE	MCPHERSON	KS	113	001733	N 1958	NETTLETON	EDWARDS	KS	047	000157	O 1988
MOUND VALLEY	LABETTE	KS	099	488533	ON 1905	NEUFELD	SCOTT	KS	171	016079	O 1997
MOUND VALLEY	LABETTE	KS	099	488533	ON 1905	NEUMAN	SEDGWICK	KS	173	502913	O 1957
MOUND VALLEY SOUTH	LABETTE	KS	099	488564	O 1944	NEVA	CHASE	KS	017	001757	O 1944
MOUNT SUNFLOWER	WALLACE	KS	199	013715	ON 1991	NEW ALBANY	ELK	KS	049	503130	O 1944
MOUNT SUNFLOWER NE	WALLACE	KS	199	015144	O 1995	NEW ALBANY SOUTH	ELK	KS	049	008582	N 1984
MOUNT SUNFLOWER SE	WALLACE	KS	199	014790	O 1994	NEW ALBANY TOWNSITE	WILSON	KS	205	503161	O 1944
MOUNT VERNON	GRAHAM	KS	065	001955	O 1958	NEW SALEM	COWLEY	KS	035	504742	N 1949
MOUSER	STEVENS	KS	189	489587	N 1990	NEW SALEM NORTH	COWLEY	KS	035	504773	ON 1949
MOWBRAY	KIOWA	KS	097	489751	ON 1973	NEWBOYS	GRAHAM	KS	065	008933	O 1985
MOYER	SUMNER	KS	191	489866	O 1958	NEWBURY	WABAUNSEE	KS	197	505548	O 1950
MOYER NW	SUMNER	KS	191	489897	O 1959	NEWBURY TOWNSITE	WABAUNSEE	KS	197	014467	O 1993
MT CARMEL	NESS	KS	135	490332	O 1966	NEWBY	SCOTT	KS	171	505579	O 1960
MT CARMEL EAST	NESS	KS	135	490394	O 1970	NEWBY SOUTH	SCOTT	KS	171	505703	O 1990
MT CARMEL SE	NESS	KS	135	007148	O 1981	NEWCOMER	TREGO	KS	195	506075	O 1956
MT CARMEL SOUTH	NESS	KS	135	015872	O 1997	NEWELL	STAFFORD	KS	185	506137	ON 1953
MT ETNA	GRAHAM	KS	065	490642	O 1959	NEWLIN	ROOKS	KS	163	506478	O 1958
MT ETNA NORTH	GRAHAM	KS	065	014463	O 1993	NEWPARIS	LANE	KS	101	009881	O 1985
MT ETNA NW	GRAHAM	KS	065	013718	O 1991	NEWSOM	PAWNEE	KS	145	506757	ON 1956
						NEY	RUSSELL	KS	167	507067	O 1948

Field Name	County Name	State Sub	Co Code	Field Code	Field Disc Type Year	Field Name	County Name	State Sub	Co Code	Field Code	Field Disc Type Year
NEY SOUTH	BARTON	KS	009	507098	O 1958	OAK MILLS NORTH	ATCHISON	KS	005	007437	N 1983
NEY SW	BARTON	KS	009	507129	O 1959	OAK VALLEY	ELK	KS	049	517093	O 1938
NIBLA	GOVE	KS	063	013505	O 1990	OAK VALLEY SOUTH	ELK	KS	049	517124	N 1944
NIBLA SE	GOVE	KS	063	017023	O 2002	OAK VALLEY WEST	ELK	KS	049	001787	O 1974
NIBLOCK	SHERIDAN	KS	179	507463	O 1967	OAKLAND	RICE	KS	159	517496	O 1970
NIBLOCK NE	SHERIDAN	KS	179	007153	O 1984	OAKLEY	LOGAN	KS	109	517682	ON 1956
NICH	STANTON	KS	187	507494	N 1961	OAKLEY SOUTH	LOGAN	KS	109	517756	O 1975
NICHOLS	KIOWA	KS	097	507556	ONA 1951	OAKWOOD RANCH	LOGAN	KS	107	011817	O 1985
NICHOLS EAST	KIOWA	KS	097	005274	O 1983	OATVILLE	SEDGWICK	KS	173	518519	O 1937
NICHOLS NE	KIOWA	KS	097	007638	O 1984	OBEER	NESS	KS	135	001790	O 1977
NICHOLS NW	KIOWA	KS	097	507618	ON 1965	OBERLIN	DECATUR	KS	039	518581	O 1964
NICHOLSON	ELLIS	KS	051	507804	O 1945	O'BRIEN	ROOKS	KS	163	518767	O 1961
NICHOLSON	TREGO	KS	195	507804	O 1945	OCHS	SHERIDAN	KS	179	519201	O 1968
NICHOLSON NE	ELLIS	KS	051	016710	O 2001	OCHS SE	SHERIDAN	KS	179	519209	O 1972
NICHOLSON SE	ELLIS	KS	051	507858	O 1973	O'CONNOR	STAFFORD	KS	185	519387	ON 1948
NICKEL	THOMAS	KS	193	002198	O 1981	O'CRAMER	LANE	KS	101	012019	O 1988
NICKERSON	RENO	KS	155	009988	O 1937	ODESSA	RICE	KS	159	519759	ON 1931
NICKLAUS	RENO	KS	155	508021	O 1952	ODIN	BARTON	KS	009	519821	O 1938
NIEDEN	TREGO	KS	195	508176	O 1952	ODIN EAST	BARTON	KS	009	006678	O 1984
NIEDEREE	BARTON	KS	009	001762	O 1980	ODIN SOUTH	BARTON	KS	009	001791	O 1979
NIEDEREE NW	BARTON	KS	009	001763	O 1980	ODONNELL	ELLSWORTH	KS	053	519945	O 1982
NIGGER CREEK	COWLEY	KS	035	508269	ON 1951	OFFERLE	EDWARDS	KS	047	520131	O 1969
NIGHTINGALE	EDWARDS	KS	047	008992	O 1985	OGALLAH	TREGO	KS	195	520162	O 1941
NINEMIRE	TREGO	KS	195	007639	O 1982	OGALLAH EAST	TREGO	KS	195	005962	O 1982
NINEMIRE NE	TREGO	KS	195	006853	O 1984	OGALLAH NE	TREGO	KS	195	005963	O 1982
NINNESCAH TOWNSHIP	PRATT	KS	151	008934	O 1981	OGALLAH NORTH	TREGO	KS	195	001793	O 1980
NIOTAZE	CHAUTAUQUA	KS	019	508672	O 1900	OGALLAH NW	TREGO	KS	195	520193	O 1957
NIPPAWALLA	BARBER	KS	007	508703	ON 1951	OGALLAH SOUTH	TREGO	KS	195	526093	O 1974
NIRVANA	NESS	KS	135	508765	O 1962	OGDEN	RILEY	KS	161	005964	O 1983
NIRVANA SOUTH	NESS	KS	135	508796	O 1969	OGESSE CREEK	NEOSHO	KS	133	005965	O 1983
NITSCHKE	COWLEY	KS	035	009989	O 1954	OGLE	CHAUTAUQUA	KS	019	520410	O 1957
NK SE	GRAY	KS	069	007634	O 1982	O'HARA	SUMNER	KS	191	520565	O 1955
NOAH (NEW)	GRAHAM	KS	065	002208	O 1979	OHL	THOMAS	KS	193	006679	O 1984
NOAH SW	GRAHAM	KS	065	509518	O 1954	OHL NW	THOMAS	KS	193	013266	O 1989
NOBLE	NORTON	KS	137	509642	O 1981	OHL SE	THOMAS	KS	193	012020	O 1988
NOE	COWLEY	KS	035	001768	O 1978	OHL SW	THOMAS	KS	193	009883	O 1986
NOELL	BUTLER	KS	015	510331	O 1974	OKESON	WALLACE	KS	199	017024	O 2002
NOLLETTE	THOMAS	KS	193	001769	O 1976	OLATHE	JOHNSON	KS	091	522549	ON 1944
NOLLETTE EAST	THOMAS	KS	193	004179	O 1983	OLATHE NE	JOHNSON	KS	091	003105	O 1982
NOLLETTE NW	THOMAS	KS	193	006676	O 1984	OLATHE NORTH	JOHNSON	KS	091	522580	ON 1935
NOLLETTE SE	THOMAS	KS	193	007435	O 1983	OLIVE BRANCH	SUMNER	KS	191	523820	O 1960
NOLLETTE SOUTH	THOMAS	KS	193	014122	O 1992	OLIVER	CHAUTAUQUA	KS	019	523975	ON 1926
NOLLETTE SW	THOMAS	KS	193	014371	O 1992	OLIVER	ELK	KS	049	523975	ON 1926
NONCHALANTA	NESS	KS	135	510789	O 1971	OLIVER EAST	CHAUTAUQUA	KS	019	001797	O 1980
NONCHALANTA SOUTH	NESS	KS	135	006677	O 1984	OLIVER SOUTH	CHAUTAUQUA	KS	019	524099	O 1984
NONKEN	MARION	KS	115	510820	O 1959	OLMITZ	BARTON	KS	009	524502	O 1958
NONKEN NORTH	MARION	KS	115	510835	O 1973	OLMITZ NE	BARTON	KS	009	001799	O 1977
NOONE	DECATUR	KS	039	511161	O 1967	OLMITZ SOUTH	BARTON	KS	009	524511	ON 1972
NOONE SE	DECATUR	KS	039	008586	O 1985	OLSEN	COWLEY	KS	035	524905	OA 1921
NORCAN	CLARK	KS	025	004115	ON 1981	OLSEN NORTH	COWLEY	KS	035	001801	O 1978
NORCAN EAST	CLARK	KS	025	004114	ON 1982	OLSSON	SALINE	KS	169	524998	O 1929
NORCAN SW	CLARK	KS	025	004474	O 1981	OMLOR	STAFFORD	KS	185	525432	O 1957
NORCAN WEST	CLARK	KS	025	004475	O 1981	OPPLIGER	NESS	KS	135	526610	O 1963
NORDMAN	BARTON	KS	009	511533	O 1966	OPPY SOUTH	HODGEMAN	KS	083	526703	O 1962
NORHAM	GRAHAM	KS	065	004476	O 1983	ORANGE-J	FINNEY	KS	055	527063	O 1973
NORHAM	NORTON	KS	137	004476	O 1983	ORANGE-J EAST	FINNEY	KS	055	008939	O 1985
NORHAM SOUTH	GRAHAM	KS	065	006309	O 1984	ORANGE-J NE	FINNEY	KS	055	015452	O 1985
NORHAM WEST	GRAHAM	KS	065	010989	O 1984	ORANGE-J NW	KEARNY	KS	093	013040	O 1989
NORRIS	SUMNER	KS	191	512339	O 1955	ORANGE-J WEST	KEARNY	KS	093	012022	O 1988
NORRIS WEST	SUMNER	KS	191	512432	O 1971	ORDWAY	ROOKS	KS	163	527610	O 1958
NORTH	ELLIS	KS	051	512525	O 1956	ORDWAY EAST	ROOKS	KS	163	527641	O 1959
NORTH FORK	LANE	KS	101	512556	O 1952	ORDWAY WEST	ROOKS	KS	163	007643	O 1984
NORTH FORK NORTH	LANE	KS	101	003905	O 1982	ORLANDO	CHEYENNE	KS	023	528199	ON 1978
NORTH FORK SOUTH	LANE	KS	101	008936	O 1985	ORLANDO EAST	CHEYENNE	KS	023	528230	O 1978
NORTH STAR	STAFFORD	KS	185	512649	O 1952	ORO	PAWNEE	KS	145	528509	ON 1953
NORTH STAR NORTH	STAFFORD	KS	185	512680	O 1953	ORO NORTH	RUSH	KS	165	009993	N 1981
NORTH TRAIL	LANE	KS	101	007154	O 1984	ORO NW	PAWNEE	KS	145	528540	O 1963
NORTH TRAIL NORTH	LANE	KS	101	008938	O 1985	ORO SE	PAWNEE	KS	145	528571	O 1961
NORTH TRAIL SW	LANE	KS	101	010570	O 1985	ORO SOUTH	PAWNEE	KS	145	001811	O 1980
NORTHAMPTON	ROOKS	KS	163	512773	O 1948	ORO SW	PAWNEE	KS	145	528602	ON 1972
NORTHCOTT	ANDERSON	KS	003	512835	ON 1944	ORO WEST	PAWNEE	KS	145	528633	ON 1953
NORTHCROFT	PRATT	KS	151	009379	O 1985	ORONOQUE	NORTON	KS	137	001812	O 1980
NORTHCROFT SW	PRATT	KS	151	011813	O 1987	ORSEMUS	KINGMAN	KS	095	528757	O 1953
NORTHROP	CHEYENNE	KS	023	513021	O 1978	ORSEMUS SOUTH	KINGMAN	KS	095	528788	O 1954
NORTHWOODS	STEVENS	KS	189	009468	ON 1985	ORTH	RICE	KS	159	528850	ON 1932
NORTHWOODS NORTH	STEVENS	KS	189	010140	N 1986	ORTH NORTH	RICE	KS	159	528881	O 1956
NORTHWOODS SE	STEVENS	KS	189	010822	ON 1986	ORTH WEST	RICE	KS	159	528943	O 1944
NORTON	NORTON	KS	137	513114	O 1953	OSBORN	SUMNER	KS	191	529315	ON 1970
NORTON NORTH	NORTON	KS	137	513176	O 1982	OSBORN NW	SUMNER	KS	191	001813	ON 1976
NORTON TOWNSITE	NORTON	KS	137	513238	O 1958	OSCAR	STAFFORD	KS	185	529377	O 1949
NORWOOD	FRANKLIN	KS	059	513486	O 1944	OSCAR NORTH	STAFFORD	KS	185	529470	ON 1951
NORWOOD NW	DOUGLAS	KS	045	006855	O 1984	OSCAR SOUTH	STAFFORD	KS	185	529501	O 1953
NORWOOD SE	FRANKLIN	KS	059	513504	O 1983	OSCAR WEST	STAFFORD	KS	185	529532	O 1952
NORWOOD WEST	FRANKLIN	KS	059	012404	O 1988	OSGOOD	NESS	KS	135	529563	O 1965
NOTON	GOVE	KS	063	011814	O 1985	OSTMEYER	THOMAS	KS	193	013268	O 1989
NOVA	HODGEMAN	KS	083	513641	O 1959	OSWEGO	LABETTE	KS	099	530183	N 1920
NOVA NORTH	HODGEMAN	KS	083	513672	O 1960	OSWEGO NW	LABETTE	KS	099	015474	N 1977
NOVA WEST	HODGEMAN	KS	083	013720	O 1991	OSWEGO WEST	LABETTE	KS	099	015436	N
NOVINGER	MEADE	KS	119	513858	ON 1951	OTIS-ALBERT	BARTON	KS	009	530307	ON 1930
NOVINGER EAST	MEADE	KS	119	513889	ON 1957	OTIS-ALBERT	RUSH	KS	165	530307	ON 1930
NOVINGER NW	MEADE	KS	119	513920	ON 1953	OTT	GREENWOOD	KS	073	530710	O 1939
NOVINGER SOUTH	MEADE	KS	119	014654	ONA 1993	OTTAWA	FRANKLIN	KS	059	530741	ON 1927
NOVINGER SW	MEADE	KS	119	513951	ON 1967	OTTAWA SOUTH	FRANKLIN	KS	059	011822	O 1985
NUNN	FINNEY	KS	055	514766	ON 1938	OTTER CREEK	COWLEY	KS	035	530780	OA 1939
NUNN NORTH	FINNEY	KS	055	514806	O 1957	OTTER CREEK EAST	CHAUTAUQUA	KS	019	004116	O 1982
NUNN SW	FINNEY	KS	055	002202	O 1976	OTTER CREEK WEST	COWLEY	KS	035	004116	O 1982
NURSE	BARBER	KS	007	514828	ON 1953	OTTLEY	THOMAS	KS	193	013724	O 1990
NURSE NORTH	BARBER	KS	007	001782	ON 1978	OTTLEY NORTH	THOMAS	KS	193	014125	O 1992
NURSE NW	BARBER	KS	007	514859	ON 1968	OTTO	COWLEY	KS	035	530865	O 1926
NUSS	BARTON	KS	009	514983	O 1955	OTTUMWA	COFFEY	KS	031	530900	O 1973
NUSS	RUSSELL	KS	167	514983	O 1955	OVERLOOK	SHERIDAN	KS	179	531578	O 1967
NUSS NE	RUSSELL	KS	167	514998	O 1973	OVERLOOK NORTH	SHERIDAN	KS	179	531609	O 1969
NUSS SOUTH	BARTON	KS	009	515014	O 1962	OVERROCKER	CLARK	KS	025	531655	ON 1976
NUTSCH (NEW)	ROOKS	KS	163	515122	O 1970	OVERROCKER	COMANCHE	KS	033	531655	ON 1976
NUTSCH NW	ROOKS	KS	163	010991	O 1987	OVERROCKER SE	COMANCHE	KS	033	013508	O 1990
NUTTE COMBE	CHEYENNE	KS	023	015868	O 1997	OVERSTREET	BUTLER	KS	015	531671	O 1962
NUTTLE	BUTLER	KS	015	010992	O 1987	OWEN	LOGAN	KS	109	531950	O 1982
NUTTLE NE	BUTLER	KS	015	010993	N 1987	OWEN EAST	LOGAN	KS	109	004477	O 1983
NUTTY COMBE	CHEYENNE	KS	023	016349	O 1997	OWEN NE	LOGAN	KS	109	007439	O 1983
NYRA	ROOKS	KS	163	515720	O 1937	OWEN NORTH	LOGAN	KS	109	014470	O 1993
NYRA SE	ROOKS	KS	163	005958	O 1983	OWEN SE	LOGAN	KS	109	004478	O 1983
O S A	SEDGWICK	KS	173	516535	O 1962	OWEN SW	LOGAN	KS	109	011823	O 1987
OAK MILLS	LEAVENWORTH	KS	103	003908	ON 1983	OWEN WEST	LOGAN	KS	109	008588	O 1984

KANSAS

Field Name	County Name	State Sub	Co Code	Field Code	Field Disc Type Year	Field Name	County Name	State Sub	Co Code	Field Code	Field Disc Type Year
OWL CREEK	WOODSON	KS	207	532415	ON 1967	PENICKS	PAWNEE	KS	145	549250	O 1965
OWL CREEK SE	WOODSON	KS	207	532446	O 1968	PENICKS EAST	PAWNEE	KS	145	001848	ON 1979
OWL CREEK SOUTH	WOODSON	KS	207	542480	O 1966	LANE	MARION	KS	101	001849	O 1979
OXBOW	DOUGLAS	KS	045	532601	ON 1983	PENNER	MARION	KS	115	549436	ON 1968
OXFORD	SUMNER	KS	191	532632	O 1927	PENNER EAST	MARION	KS	115	004118	O 1983
OXFORD WEST	SUMNER	KS	191	532663	O 1926	PENNER NORTH	MARION	KS	115	549444	ON 1978
OXHIDE	ELLSWORTH	KS	053	532694	O 1963	PENNY	GOVE	KS	063	549695	O 1984
OXHIDE EAST	ELLSWORTH	KS	053	007645	O 1982	PENNY EAST	GOVE	KS	063	008593	O 1985
P G M	HARPER	KS	077	008993	ON 1981	PENNY SE	GOVE	KS	063	010149	O 1985
PABST	NESS	KS	135	534532	O 1958	PENNY-WANN	ELLIS	KS	051	549715	O 1936
PAC 83	THOMAS	KS	193	009885	O 1986	PENOKEE	GRAHAM	KS	065	549808	O 1940
PADDOCK	DECATUR	KS	039	534780	O 1968	PENOKEE NE	GRAHAM	KS	065	549814	O 1977
PADEN	MCPHERSON	KS	113	534773	O 1943	PERKINS	ELK	KS	049	550335	O 1954
PADGETT	COWLEY	KS	035	535090	ON 1925	PERRILL	STEVENS	KS	189	550614	ON 1959
PADGETT	SUMNER	KS	191	535090	ON 1925	PERRILL SE	STEVENS	KS	189	013797	N 1991
PADGETT NW	SUMNER	KS	191	001920	O 1980	PERRILL SW	STEVENS	KS	189	013913	ON 1991
PADGETT WEST	SUMNER	KS	191	535152	O 1954	PERRILL WEST	STEVENS	KS	189	550645	ON 1961
PAGE CITY	LOGAN	KS	109	010994	O 1981	PERRY RANCH	BARBER	KS	007	551079	ON 1958
PAGE CREEK	TREGO	KS	195	535524	O 1956	PERRY RANCH	COMANCHE	KS	033	551079	ON 1958
PAGE CREEK EAST	TREGO	KS	195	013405	O 1990	PERRY RANCH SOUTH	BARBER	KS	007	003110	ON 1982
PAGE CREEK NORTH	TREGO	KS	195	012025	O 1988	PERRY RANCH WEST	COMANCHE	KS	033	006680	N 1984
PAINT CREEK	BOURBON	KS	011	535803	N 1983	PERRY-HALLIGAN	WOODSON	KS	207	550893	ON 1948
PALACKY	ELLSWORTH	KS	053	536392	ON 1949	PERTH	SUMNER	KS	191	551730	O 1945
PALACKY SE	ELLSWORTH	KS	053	008995	O 1985	PERU-SEDAN	CHAUTAUQUA	KS	019	551823	ON 1900
PALACKY SOUTH	ELLSWORTH	KS	053	006858	O 1984	PETERSBURG	BOURBON	KS	011	552164	ON 1981
PALACKY WEST	BARTON	KS	009	536423	O 1966	PETERSBURG EAST	BOURBON	KS	011	004774	ON 1983
PALCO TOWNSITE	ROOKS	KS	163	536702	O 1945	PETERSILIE	NESS	KS	135	552226	O 1957
PALMBERG	ROOKS	KS	163	536919	O 1965	PETERSILIE NE	NESS	KS	135	552257	O 1968
PALMER	BARBER	KS	007	536950	ON 1958	PETERSILIE NORTH	NESS	KS	135	552288	O 1966
PALMER NORTH	BARBER	KS	007	006859	N 1984	PETERSILIE SOUTH	NESS	KS	135	012248	O 1988
PALMER SW	BARBER	KS	007	004771	N 1983	PETERSON	SALINE	KS	169	552319	O 1969
PANKRATZ	MORTON	KS	129	010586	N 1986	PETRACEK	DECATUR	KS	039	552443	O 1966
PANKRATZ SE	MORTON	KS	129	015846	N 1997	PETRIE	SEDGWICK	KS	173	552474	O 1945
PANOMA GAS AREA	FINNEY	KS	055	538159	N 1956	PETRO	PAWNEE	KS	145	001855	ON 1979
PANOMA GAS AREA	GRANT	KS	067	538159	N 1956	PETROWSKY	PRATT	KS	151	552784	O 1964
PANOMA GAS AREA	HAMILTON	KS	075	538159	N 1956	PETTERSON	GREENWOOD	KS	073	552920	O 1944
PANOMA GAS AREA	HASKELL	KS	081	538159	N 1956	PETTIGREW	SUMNER	KS	191	552939	O 1978
PANOMA GAS AREA	KEARNY	KS	093	538159	N 1956	PETTIT	BUTLER	KS	015	553063	O 1926
PANOMA GAS AREA	MORTON	KS	129	538159	ON 1956	PETTY	TREGO	KS	195	553249	O 1973
PANOMA GAS AREA	SEWARD	KS	175	538159	ON 1956	PFUFF	NESS	KS	135	553342	O 1971
PANOMA GAS AREA	STANTON	KS	187	538159	ON 1956	PFEIFER	ELLIS	KS	051	553404	O 1964
PANOMA GAS AREA	STEVENS	KS	189	538159	ON 1956	PFEIFER NORTH	ELLIS	KS	051	003916	O 1982
PANOMA GAS AREA	WICHITA	KS	203	538159	N 1956	PFEIFER NW	ELLIS	KS	051	003917	O 1983
PAOLA-RANTOUL	FRANKLIN	KS	059	538686	ON 1918	PFEIFER SE	ELLIS	KS	051	009889	O 1986
PAOLA-RANTOUL	JOHNSON	KS	091	538686	ON 1918	PFO	ELK	KS	049	006857	O 1984
PAOLA-RANTOUL	MIAMI	KS	121	538686	ON 1918	PHARES	BUTLER	KS	015	553598	O 1957
PAOLA-RANTOUL NE	JOHNSON	KS	091	004227	ON 1982	PHILLIPS	BARTON	KS	009	554094	O 1957
PARADISE CREEK	ROOKS	KS	163	539213	O 1947	PHOENIX	ELLIS	KS	051	554373	O 1999
PARADISE CREEK WEST	ROOKS	KS	163	539244	O 1953	PIANALTO	CHEYENNE	KS	023	004487	O 1982
PARIS	LANE	KS	101	539833	O 1978	PIANALTO SOUTH	CHEYENNE	KS	023	004486	O 1983
PARIS NORTH	LANE	KS	101	539837	O 1978	PIEDMONT	GREENWOOD	KS	073	555077	O 1975
PARIS NW	LANE	KS	101	001834	O 1980	PIERATT	COFFEY	KS	031	555260	O 1972
PARIS SOUTH	LANE	KS	101	539841	O 1978	PIERCE	BUTLER	KS	015	555303	O 1926
PARIS SW	LANE	KS	101	001835	O 1979	PIERCE NW (NEW)	BUTLER	KS	015	001858	O 1980
PARIS WEST	LANE	KS	101	539848	O 1978	PIESTER	RUSSELL	KS	167	555551	O 1968
PARK	PRATT	KS	151	539864	ON 1959	PIHL	SALINE	KS	169	555768	O 1963
PARKER	RUSSELL	KS	167	539957	O 1948	PIKE	BARBER	KS	007	555787	ON 1974
PARKER NE	RUSSELL	KS	167	540050	O 1967	PIKE NE	BARBER	KS	007	008276	ON 1984
PARKER SOUTH	RUSSELL	KS	167	540112	O 1967	PIKE NW	BARBER	KS	007	003111	ON 1982
PARKERVILLE	MORRIS	KS	127	010148	N 1986	PIKE SE	BARBER	KS	007	555803	O 1984
PARKS	GREENWOOD	KS	073	540546	O 1923	PIKE SOUTH	BARBER	KS	007	004488	ONA 1983
PARMELY	COFFEY	KS	031	540794	O 1959	PIKE WEST	BARBER	KS	007	555805	ON 1979
PARNELL	SHERIDAN	KS	179	540887	O 1959	PILOT KNOB	HARPER	KS	077	556217	O 1976
PARRISH	BARTON	KS	009	541104	ON 1965	PILOT KNOB NW	HARPER	KS	077	008598	O 1982
PARSLEY	BUTLER	KS	015	541321	O 1949	PILOT KNOB SOUTH	HARPER	KS	077	006310	ON 1982
PARSLEY NW	BUTLER	KS	015	541352	O 1967	PIONEER	GRAHAM	KS	065	557938	O 1984
PARSLEY WEST	BUTLER	KS	015	541383	O 1966	PIONEER (NEW)	GRAHAM	KS	065	006681	O 1984
PAT CREEK	KINGMAN	KS	095	542065	ON 1947	PIONEER EAST	GRAHAM	KS	065	557969	O 1984
PAT CREEK NORTH	KINGMAN	KS	095	542071	ON 1974	PIONEER NE	GRAHAM	KS	065	011549	O 1987
PAT CREEK SOUTH	KINGMAN	KS	095	008591	ON 1981	PIPELINE	COMANCHE	KS	033	011550	N 2001
PATSY	MORTON	KS	129	542716	ON 1957	PIPELINE NW	COMANCHE	KS	033	016838	ON 2001
PATTERSON	KEARNY	KS	093	542778	ON 1941	PIPELINE SW	COMANCHE	KS	033	016853	N 2001
PATTERSON SE	KEARNY	KS	093	542809	O 1964	PIPER	WYANDOTTE	KS	209	558031	O 1984
PAUL	BUTLER	KS	015	543150	O 1959	PIQUA	ALLEN	KS	001	558155	ON 1922
PAUL SOUTH	BUTLER	KS	015	543243	O 1967	PIQUA	WOODSON	KS	207	558155	ON 1922
PAULSON	BUTLER	KS	015	543739	O 1958	PIQUA NORTH	WOODSON	KS	207	004490	O 1983
PAULSON SE	BUTLER	KS	015	009994	O 1981	PLAINS	MEADE	KS	119	559349	ON 1956
PAWNEE BEND	NESS	KS	135	544452	O 1966	PLAINS	SEWARD	KS	175	559349	ON 1956
PAWNEE BRANCH	HODGEMAN	KS	083	544483	O 1969	PLAINS NORTH	SEWARD	KS	175	016727	N 1993
PAWNEE RIVER	HODGEMAN	KS	083	544684	O 1974	PLAINS NW	SEWARD	KS	175	001867	O 1980
PAWNEE RIVER SW	HODGEMAN	KS	083	010996	O 1987	PLAINS WEST	SEWARD	KS	175	559411	ON 1956
PAWNEE RIVER WEST	HODGEMAN	KS	083	009995	O 1981	PLAINVILLE	ROOKS	KS	163	559566	O 1948
PAWNEE ROCK	BARTON	KS	009	544700	ON 1936	PLATT	BARBER	KS	007	559690	ONA 1956
PAWNEE ROCK	PAWNEE	KS	145	544700	ON 1936	PLATT SOUTH	BARBER	KS	007	016839	ON 2001
PAWNEE ROCK	RUSH	KS	165	544700	ON 1936	PLATT SW	BARBER	KS	007	017043	N 2001
PAWNEE VALLEY	NESS	KS	135	544855	O 1969	PLATT WEST	BARBER	KS	007	015847	ONA 1997
PAWNEE VALLEY EAST	NESS	KS	135	544859	O 1974	PLEASANT	ELLIS	KS	051	559907	O 1944
PAWNEE VALLEY NE	NESS	KS	135	544857	O 1979	PLEASANT DALE	RUSH	KS	165	559969	O 1966
PAXICO	WABAUNSEE	KS	197	544886	O 1965	PLEASANT GROVE	STAFFORD	KS	185	560031	O 1952
PAYNE	ELLIS	KS	051	545010	O 1967	PLEASANT GROVE SOUTH	STAFFORD	KS	185	560186	O 1955
PEABODY	MARION	KS	115	545561	O 1919	PLEASANT HILL	STAFFORD	KS	185	560217	O 1951
PEACH	BARTON	KS	009	545623	O 1944	PLEASANT HILL NORTH	STAFFORD	KS	185	016840	O 2001
PEACH NE	BARTON	KS	009	008592	O 1984	PLEASANT NW	ELLIS	KS	051	560403	O 1976
PEACH NORTH	BARTON	KS	009	008269	O 1984	PLEASANT PRAIRIE	FINNEY	KS	055	560434	O 1954
PEARCE	SUMNER	KS	191	545923	ON 1974	PLEASANT PRAIRIE	HASKELL	KS	081	560434	O 1954
PECHANEC	RUSH	KS	165	546925	O 1956	PLEASANT PRAIRIE	KEARNY	KS	093	560434	O 1954
PECHANEC SW	RUSH	KS	165	013796	O 1991	PLEASANT PRAIRIE EAST	HASKELL	KS	081	009115	O 1985
PECK	COWLEY	KS	035	546956	ON 1958	PLEASANT PRAIRIE SE	HASKELL	KS	081	015848	O 1996
PEER	RUSH	KS	165	009111	O 1985	PLEASANT PRAIRIE WEST	KEARNY	KS	093	009116	O 1985
PEINTNER	FORD	KS	057	548242	O 1977	PLEASANT RIDGE	ROOKS	KS	163	560496	O 1972
PEMBER	NESS	KS	135	548630	O 1969	PLEASANT SE	ELLIS	KS	051	560589	O 1960
PEN	GRAHAM	KS	065	009113	O 1985	PLEASANT VALLEY	FORD	KS	057	560651	ON 1938
PENALOSA	KINGMAN	KS	095	548816	O 1968	PLEASANT VALLEY	KIOWA	KS	097	560651	ON 1938
PENDENNIS	LANE	KS	101	549064	O 1961	PLEASANT VALLEY EAST	KIOWA	KS	097	560682	ON 1977
PENDENNIS EAST	LANE	KS	101	549068	O 1977	PLEASANT VALLEY WEST	FORD	KS	057	008940	O 1985
PENDENNIS NORTH	LANE	KS	101	007441	O 1981	PLEASANT VIEW	RUSH	KS	165	560868	ON 1969
PENDENNIS NW	LANE	KS	101	015414	O 1996	PLEASANT VIEW NW	RUSH	KS	165	013045	O 1989
PENDENNIS SOUTH	LANE	KS	101	549095	O 1962	PLEASANT VIEW WEST	RUSH	KS	165	010155	O 1986
PENDENNIS SW	LANE	KS	101	549126	O 1971	PLEASANT WEST	ELLIS	KS	051	560930	O 1961
PENDENNIS WEST	LANE	KS	101	007442	O 1982	PLEVNA	RENO	KS	155	561209	ON 1959
PENDERGAST	BARTON	KS	009	549157	O 1953	PLEVNA SOUTH	RENO	KS	155	016080	N 1997
PENDLETON	GRAY	KS	069	002213	O 1979	PLEVNA WEST	RENO	KS	155	014475	N 1993
PENDLETON EAST	GRAY	KS	069	002214	O 1980	PLINY	SALINE	KS	169	561271	O 1943

Field Name	County Name	State Sub	Co Code	Field Code	Field Disc Type Year	Field Name	County Name	State Sub	Co Code	Field Code	Field Disc Type Year
PLOGER	HODGEMAN	KS	083	561286	O 1957	PROTECTION NW	COMANCHE	KS	033	016801	N 2001
PLUM GROVE	BUTLER	KS	015	561395	O 1958	PROTECTION WEST	COMANCHE	KS	033	014477	O 1993
PLUM GROVE EAST	BUTLER	KS	015	004120	O 1983	PROUSE	HARPER	KS	077	009897	O 1981
PLUM GROVE NW	BUTLER	KS	015	007497	O 1982	PRUITT	GRAHAM	KS	065	573982	O 1987
PLUM GROVE SOUTH	BUTLER	KS	015	007498	O 1983	PRUITT SOUTH	GRAHAM	KS	065	574106	O 1990
PLYMELL	FINNEY	KS	055	009891	O 1986	PRUITT SW	GRAHAM	KS	065	017147	O 2002
PLYMELL SW	FINNEY	KS	055	010156	O 1986	PUDDEN	COWLEY	KS	035	574408	ON 1955
PLYMOUTH	RUSSELL	KS	167	561736	ON 1970	PUNDSACK	STAFFORD	KS	185	574982	ON 1947
PLYMOUTH NW	RUSSELL	KS	167	561808	ON 1978	PUNDSACK NORTH	STAFFORD	KS	185	575013	O 1950
POHO	RUSH	KS	165	014273	O 1992	PURDYVILLE	HODGEMAN	KS	083	575478	O 1951
POINT VIEW	PAWNEE	KS	145	562855	O 1974	PURDYVILLE NW	HODGEMAN	KS	083	004183	O 1981
POL	ELLIS	KS	051	563209	O 1966	PUTNAM	BARTON	KS	009	575633	O 1951
POLHAMUS	GREENWOOD	KS	073	563519	O 1922	PUTNAM EAST	BARTON	KS	009	575664	O 1961
POLIFKA	ELLIS	KS	051	563550	O 1948	PUTNAM WEST	BARTON	KS	009	575881	O 1951
POLIFKA EAST	ELLIS	KS	051	563581	O 1966	PYLE	KIOWA	KS	097	576184	O 1955
POLIFKA SE	ELLIS	KS	051	563612	O 1965	PYLE NE	KIOWA	KS	097	576220	ON 1979
POLLNOW	DECATUR	KS	039	563736	O 1953	PYLE NE	PRATT	KS	151	576220	ON 1979
POLLNOW NW	DECATUR	KS	039	563763		PYLE NORTH	KIOWA	KS	097	576215	ON 1966
POLLNOW SE	DECATUR	KS	039	563767	O 1971	PYLE RANCH	CLARK	KS	025	001903	O 1979
POLLYANA	GRANT	KS	067	001872	O 1959	PYLE SW	KIOWA	KS	097	576246	O 1962
POLLYANA	HASKELL	KS	081	001872	O 1959	PYRAMIDS	GOVE	KS	063	576494	O 1952
POLLYANA NE	HASKELL	KS	081	017025	O 2002	PYWELL	ROOKS	KS	163	576587	O 1958
POMONA	FRANKLIN	KS	059	564046	ON	QUAKER	EDWARDS	KS	047	578833	ON 1958
POMONA NORTH	FRANKLIN	KS	059	009893	ON 1981	QUAKER	KIOWA	KS	097	578833	ON 1958
PONCE	RICE	KS	159	564325	O 1936	QUAKER SE	KIOWA	KS	097	001904	O 1978
PONCE SE	RICE	KS	159	564356	O 1959	QUAKER SOUTH	KIOWA	KS	097	578856	ON 1977
POND CREEK	WALLACE	KS	199	564449	N 1977	QUARRY	COWLEY	KS	035	579050	O 1954
PONTIAC	BUTLER	KS	015	565100	O 1918	QUARRY SOUTH	COWLEY	KS	035	579117	O 1975
PONTIAC SW	BUTLER	KS	015	565131	O 1956	QUINCY	GREENWOOD	KS	073	579794	O 1926
POPP	BARTON	KS	009	565875	O 1958	QUINCY	WOODSON	KS	207	579794	O 1926
PORTENIER	PHILLIPS	KS	147	566588	O 1968	QUINCY NE	GREENWOOD	KS	073	579825	O 1966
PORTENIER WEST	PHILLIPS	KS	147	566619	O 1969	QUINN	WOODSON	KS	207	580135	O 1988
PORTER	ELK	KS	049	566650	O 1923	QUIVERA	RICE	KS	159	009900	N 1947
PORTER NORTH	ELK	KS	049	566805	O 1996	R & M	GOVE	KS	063	581675	O 1972
PORTLAND	SUMNER	KS	191	567022	O 1950	R & M NORTH	GOVE	KS	063	007314	O 1981
PORTLAND EAST	SUMNER	KS	191	001875	O 1983	R C B	ELLIS	KS	051	001924	O 1980
PORTLAND NE	SUMNER	KS	191	567053	O 1969	R G	SEWARD	KS	175	006688	ON 1984
PORTLAND SOUTH	SUMNER	KS	191	567084	O 1956	R G	STEVENS	KS	189	006688	ON 1984
POSEY	COWLEY	KS	035	567363	ON 1956	R H P	RAWLINS	KS	153	581973	O 1967
POSEY NE	COWLEY	KS	035	001876	O 1978	R H P SE	RAWLINS	KS	153	012045	O 1988
POSPISHEL	BARTON	KS	009	567518	O 1939	R R BEND	GRANT	KS	067	012612	ON 1988
POSPISHEL NE	BARTON	KS	009	011230	O 1985	RADCLIFFE	COWLEY	KS	035	582584	ON 1972
POSPISHEL NORTH	BARTON	KS	009	004491	O 1983	RADCLIFFE NE	COWLEY	KS	035	008946	ON 1985
POSPISHEL SOUTH	BARTON	KS	009	001877	O 1979	RADCLIFFE NORTH	COWLEY	KS	035	001913	O 1977
POSPISHEL SW	BARTON	KS	009	004777	O 1983	RADER	KIOWA	KS	097	582590	O 1983
POSSUM HOLLOW	LEAVENWORTH	KS	103	007650	O 1984	RADER WEST	KIOWA	KS	097	012416	N 1988
POSSUM HOLLOW NE	LEAVENWORTH	KS	103	008941	ON 1985	RADIO TOWER	HASKELL	KS	081	000301	N 1999
POTT	FINNEY	KS	055	012414	O 1988	RADIUM	STAFFORD	KS	185	582624	O 1953
POTT NE	FINNEY	KS	055	014584	O 1993	RADIUM TOWNSITE	STAFFORD	KS	185	582655	O 1952
POTT NORTH	FINNEY	KS	055	014701	O 1994	RADIUM TOWNSITE WEST	STAFFORD	KS	185	582686	O 1963
POTTER	ELLIS	KS	051	568541	O 1956	RADKE	STAFFORD	KS	185	582717	O 1953
POTWIN	BUTLER	KS	015	568882	O 1917	RADKE EAST	STAFFORD	KS	185	582748	O 1954
POTWIN SOUTH	BUTLER	KS	015	006030	O 1925	RAHN	COWLEY	KS	035	583244	O 1928
POVERTY FLAT	COMANCHE	KS	033	568931	ON 1972	RAHN EAST	COWLEY	KS	035	001915	O 1980
POWELL	BUTLER	KS	015	569347	O 1925	RAHN NE	COWLEY	KS	035	583275	O 1950
POWERLINE	SEDGWICK	KS	173	007651	O 1984	RAHN NORTH	COWLEY	KS	035	001916	O 1978
POWERS	LABETTE	KS	099	569595	O 1944	RAHN SW	COWLEY	KS	035	583306	O 1945
PRAEGER	STAFFORD	KS	185	569921	ON 1959	RAILE	CHEYENNE	KS	023	016220	O 1998
PRAFFORD	PRATT	KS	151	006033	OA 1983	RAINBOW BEND	COWLEY	KS	035	583492	ON 1923
PRAFFORD	STAFFORD	KS	185	006033	OA 1983	RAINBOW BEND	SUMNER	KS	191	583492	O 1923
PRAFFORD NORTH	STAFFORD	KS	185	014657	N 1993	RAINBOW BEND EAST	COWLEY	KS	035	583523	O 1957
PRAIRIE CENTER	JOHNSON	KS	091	570324	ON 1939	RAINBOW BEND SW	COWLEY	KS	035	583585	O 1954
PRAIRIE CREEK	SEDGWICK	KS	173	570448	O 1952	RAINS	SUMNER	KS	191	583988	O 1968
PRAIRIE DOG	DECATUR	KS	039	570479	O 1959	RAJEWSKI	ELLIS	KS	051	584112	O 1967
PRAIRIE DOG NW	DECATUR	KS	039	570525	O 1976	RALBECK	KIOWA	KS	097	004184	ON 1983
PRAIRIE GEM	KINGMAN	KS	095	570603	ON 1970	RALSTON	BUTLER	KS	015	584453	O 1981
PRAIRIE GEM NW	KINGMAN	KS	095	005312	N 1981	RAMSEY	CHAUTAUQUA	KS	019	585135	O 1955
PRAIRIE GLEN	GRAHAM	KS	065	570665	O 1954	RAMSEY EAST	CHAUTAUQUA	KS	019	585197	ON 1988
PRAIRIE GLEN SE	GRAHAM	KS	065	570696	O 1955	RANDALL NORTH	THOMAS	KS	193	585972	O 1969
PRAIRIE GLEN SOUTH	GRAHAM	KS	065	006683	O 1984	RANDLE	PRATT	KS	151	586003	ON 1955
PRAIRIE GLEN SW	GRAHAM	KS	065	570727	O 1958	RANDLE EAST	PRATT	KS	151	009049	OA 1978
PRAIRIE HOME	STAFFORD	KS	185	570789	O 1949	RANKIN	ELLIS	KS	051	586592	O 1968
PRAIRIE QUEEN	BUTLER	KS	015	570882	O 1969	RANSOM	NESS	KS	135	586747	O 1963
PRAIRIE QUEEN SOUTH	BUTLER	KS	015	011001	O 1987	RANSOM NE	NESS	KS	135	004265	O 1983
PRAIRIE RIDGE	NESS	KS	135	570913	O 1965	RANSOM NORTH	NESS	KS	135	586792	O 1975
PRAIRIE RIDGE EAST	NESS	KS	135	570944	O 1971	RANSOM NW	NESS	KS	135	586795	O 1976
PRAIRIE RIDGE NE	NESS	KS	135	570947	O 1975	RANSOM SOUTH	NESS	KS	135	586809	O 1967
PRAIRIE RIDGE NORTH	NESS	KS	135	570951	O 1976	RAP	NESS	KS	135	586855	O 1975
PRAIRIE RIDGE NW	LANE	KS	101	570959	O 1972	RAP NE	NESS	KS	135	015874	O 1997
PRAIRIE RIDGE SW	LANE	KS	101	570975	O 1972	NESS	NESS	KS	135	010161	O 1986
PRAIRIE RIDGE SW	NESS	KS	135	570975	O 1972	RATHBUN	ELLSWORTH	KS	053	587135	O 1973
PRAIRIE RIDGE WEST	LANE	KS	101	006685	O 1984	RATHBUN EAST	ELLSWORTH	KS	053	006690	N 1984
PRAIRIE SPRINGS	CHAUTAUQUA	KS	019	004492	O 1983	RATTLESNAKE	STAFFORD	KS	185	587274	O 1938
PRAIRIE SPRINGS EAST	CHAUTAUQUA	KS	019	014126	N 1992	RATTLESNAKE EAST	STAFFORD	KS	185	587367	ONA 1956
PRAIRIE SPRINGS NW	CHAUTAUQUA	KS	019	570999	O 1988	RATTLESNAKE NORTH	STAFFORD	KS	185	587460	ON 1959
PRAIRIE VIEW	BARTON	KS	009	571130	O 1950	RATTLESNAKE NORTH	STAFFORD	KS	185	587475	O 1979
PRATHER	KINGMAN	KS	095	571316	ON 1962	RATTLESNAKE SE	STAFFORD	KS	185	587522	ON 1954
PRATHER EAST	KINGMAN	KS	095	571321	ON 1977	RATTLESNAKE SW	STAFFORD	KS	185	587553	O 1950
PRATHER NW	KINGMAN	KS	095	571327	O 1977	RATTLESNAKE WEST	STAFFORD	KS	185	587584	ON 1944
PRATT AIRPORT	PRATT	KS	151	571347	ON 1976	RATZLAFF	MARION	KS	115	587615	ON 1956
PRATT NE	PRATT	KS	151	571378	ON 1963	RAUCKMAN	COWLEY	KS	035	587646	ON 1936
PRESCOTT	PRATT	KS	151	571409	O 1982	RAY	GRAHAM	KS	065	588018	O 1940
PRESTON	LINN	KS	107	571812	O 1944	RAY	NORTON	KS	137	588018	O 1940
PRETTYMAN	RENO	KS	155	572029	O 1957	RAY	PHILLIPS	KS	147	588018	O 1940
PRICE	LABETTE	KS	099	572091	ON 1917	RAY	ROOKS	KS	163	588018	O 1940
PRIDDY	SUMNER	KS	191	572308	O 1957	RAY SE	ROOKS	KS	163	588173	O 1941
PRIDE	SUMNER	KS	191	572339	ON 1958	RAY WEST	NORTON	KS	137	588204	O 1945
PRIESS	STAFFORD	KS	185	001889	O 1979	RAYMOND EAST	RICE	KS	159	588359	O 1954
PRIESS SW	STAFFORD	KS	185	009047	O 1985	RAYNESFORD	ELLIS	KS	051	588607	O 1952
PRIEST	COWLEY	KS	035	572525	O 1952	RAYNESFORD EAST	ELLIS	KS	051	588638	O 1952
PRINDT	MORRIS	KS	127	006686	O 1982	RAZAK	TREGO	KS	195	009051	O 1981
PRITCHARD	BARTON	KS	009	573021	ON 1944	RAZORHAWK	MEADE	KS	119	014702	N 1994
PRITCHARD	STAFFORD	KS	185	573021	ON 1944	RAZORHAWK NW	MEADE	KS	119	014806	N 1994
PRITCHARD NORTH	BARTON	KS	009	001892	O 1980	RED BRICK	BARTON	KS	009	590181	O 1953
PRITCHARD SOUTH NEW	STAFFORD	KS	185	573176	O 1968	RED CLIFF	CLARK	KS	025	011842	O 1987
PROBASCO	ROOKS	KS	163	008601	O 1984	RED CLIFF EAST	CLARK	KS	025	012049	O 1988
PROFFITT LAKE	CLARK	KS	025	017165	N 2002	RED LINE NW	GRAHAM	KS	065	591328	O 1955
PROGRESS	ELLSWORTH	KS	053	573300	O 1955	RED SUN	GRAHAM	KS	065	012418	O 1988
PROGRESS NW	ELLSWORTH	KS	053	573331	O 1955	REDWING	BARTON	KS	009	592878	O 1950
PROSPER	RICE	KS	159	573579	O 1943	REDWING EAST (NEW)	BARTON	KS	009	592940	O 1968
PROSPER EAST	RICE	KS	159	573610	O 1950	REDWING NORTH	BARTON	KS	009	001930	O 1979
PROTECTION	COMANCHE	KS	033	573672	ON 1962	REDWING SOUTH (NEW)	BARTON	KS	009	006694	O 1984
						REDWING SW (NEW)	BARTON	KS	009	001932	N 1977

KANSAS

Field Name	County Name	State Sub	Co Code	Field Code	Field Disc Type	Year	Field Name	County Name	State Sub	Co Code	Field Code	Field Disc Type	Year
REDWING WEST	BARTON	KS	009	593043	O	1969	RIVERVIEW	ELLIS	KS	051	604302	O	1943
REDWOOD	FINNEY	KS	055	012051	O	1988	RIVERVIEW EAST	ELLIS	KS	051	604333	O	1966
REDWOOD SE	FINNEY	KS	055	016600	O	2000	RIVERVIEW WEST	ELLIS	KS	051	007654	O	1984
REECE	GREENWOOD	KS	073	593068	O	1925	RIXON	RUSH	KS	165	604600	O	1972
REECE SW	GREENWOOD	KS	073	007653	O	1982	ROBBINS	SEDGWICK	KS	173	605551	O	1929
REED	ELLIS	KS	051	593095	O	1949	ROBBINS RANCH	COMANCHE	KS	033	605582	N	1953
REED NW	ELLIS	KS	051	593312	O	1962	ROBERTS	SUMNER	KS	191	605861	OA	1976
REEVE	FINNEY	KS	055	593777	O	1971	ROBERTS-MAYWOOD	LEAVENWORTH	KS	103	002346	N	1930
REEVE SE	FINNEY	KS	055	012052	O	1988	ROBERTS-MAYWOOD	WYANDOTTE	KS	209	002346	N	1930
REEVES RANCH	FINNEY	KS	055	015450	O	1996	ROBERTSON	DECATUR	KS	039	606016	O	1975
REIGNIER	HODGEMAN	KS	083	594335	N	1964	ROBIN	GRAHAM	KS	065	606264	O	1959
REICHEL	ELLIS	KS	051	594459	ON	1951	ROBINSON	MARION	KS	115	606326	ON	1930
REICHEL	RUSH	KS	165	594459	ON	1951	ROBLAGAN	BARTON	KS	009	606775	O	1970
REICHEL EAST	RUSH	KS	165	594490	ON	1964	ROBY	ELK	KS	049	607039	O	1956
REICHEL SW	RUSH	KS	165	009908	N	1981	ROCK	COWLEY	KS	035	607566	O	1914
REICHEL WEST	RUSH	KS	165	004497	N	1983	ROCK CREEK	LYON	KS	111	607659	O	1947
REICHERT	ELLIS	KS	051	594552	O	1953	ROCK NE	BUTLER	KS	015	608155	O	1969
REIDA	KINGMAN	KS	095	594645	ON	1955	ROCK NE	COWLEY	KS	035	608155	O	1969
REIDA SOUTH	KINGMAN	KS	095	594707	ON	1957	ROCK SW	COWLEY	KS	035	608310	O	1960
REIDY	COWLEY	KS	035	594831	O	1929	ROCK WEST	COWLEY	KS	035	001216	O	1979
REIF SOUTH	BARTON	KS	009	594893	O	1950	ROCKHOLD	DOUGLAS	KS	045	007655	O	1982
REIFSCHNEIDER	LANE	KS	101	594914	O	1979	ROOKS	ROOKS	KS	163	608868	O	1968
REIFSCHNEIDER NW	LANE	KS	101	004498	O	1983	ROCKPORT	ROOKS	KS	163	608992	O	1984
REIMER	BARTON	KS	009	595017	O	1956	ROCKPORT SOUTH	ROOKS	KS	171	609798	O	1964
REINERT	NESS	KS	135	595172	O	1966	RODENBERG	SCOTT	KS	163	610356	O	1967
REINERT WEST	NESS	KS	135	017026	O	2002	ROELFS	ROOKS	KS	163	012265	O	1988
RELL	PRATT	KS	151	595389	O	1957	ROELFS NW	ROOKS	KS	163	012265	O	1988
RELL EAST	PRATT	KS	151	007318	N	1983	ROEMER	LANE	KS	101	004270	O	1981
RELLIM	RICE	KS	159	595420	ON	1957	ROEMER NORTH	GOVE	KS	063	004502	O	1983
REMPLE	MARION	KS	115	009909	N	1920	ROEMER NORTH	LANE	KS	101	004502	O	1983
RENEGADE	GRAY	KS	069	595947	O	1987	ROEMER NW	LANE	KS	101	007323	O	1983
REPSHIRE	LANE	KS	101	008609	O	1984	ROEMER SE	LANE	KS	101	008614	O	1984
RESERVOIR	ROOKS	KS	163	596536	O	1981	ROEMER SOUTH	LANE	KS	101	007657	O	1984
RESERVOIR WEST	ROOKS	KS	163	596598	O	1984	ROESNER	CHEYENNE	KS	023	010617	O	1986
RETTIG	ELK	KS	049	596815	O	1925	ROESLER	BARTON	KS	009	610418	O	1943
REUBEN	MCPHERSON	KS	113	596846	O	1949	ROESLER	RICE	KS	159	610418	O	1943
REUSSER	SUMNER	KS	191	596877	O	1966	ROESLER SOUTH	RICE	KS	159	011848	O	1985
REX	HARPER	KS	077	597063	O	1961	ROESLER WEST	BARTON	KS	009	610480	O	1968
REXFORD	THOMAS	KS	193	597105	O	1976	ROGG	RUSSELL	KS	167	610790	O	1965
REXFORD SOUTH	THOMAS	KS	193	597110	O	1977	ROHLMAN	KINGMAN	KS	095	009119	N	1985
REYEM	OSBORNE	KS	141	007320	O	1983	ROHR	ELLIS	KS	051	610945	O	1957
REYER	MORTON	KS	129	597187	N	1957	ROHRER	SUMNER	KS	191	002230	O	1977
REYNOLDS	SUMNER	KS	191	597342	O	1962	ROKEY	NEMAHA	KS	131	611038	O	1964
REYNOLDS-SCHAFFER	BUTLER	KS	015	597435	O	1926	ROLAND	RUSH	KS	165	611050	O	1976
RHODEN	TREGO	KS	195	597854	O	1956	ROLAND EAST	RUSH	KS	165	006697	O	1982
RHODES	BARBER	KS	007	597885	ON	1949	ROLAND SE	RUSH	KS	165	012266	O	1988
RHODES EAST (NEW)	BARBER	KS	007	597978	O	1967	ROLLA	MORTON	KS	129	611348	ON	1959
RHODES NE	BARBER	KS	007	598009	N	1956	ROLLA NE	MORTON	KS	129	017027	N	2002
RHODES SOUTH	BARBER	KS	007	598133	ON	1957	ROLLING GREEN EAST	BARTON	KS	009	611441	O	1949
RICE	PAWNEE	KS	145	598505	ON	1959	ROLLING GREEN EAST	STAFFORD	KS	185	611441	O	1949
RICE SW	PAWNEE	KS	145	598691	ON	1979	ROLLING PRAIRIE	RUSSELL	KS	167	611503	O	1966
RICE WEST	PAWNEE	KS	145	598722	ON	1979	ROLLINGSOON	PRATT	KS	151	611534	ON	1958
RICH	CHAUTAUQUA	KS	019	598815	ON	1956	ROLLINGSOON SW	PRATT	KS	151	002231	ON	1979
RICH NW	CHAUTAUQUA	KS	019	004785	ON	1983	ROMBOLD	BUTLER	KS	015	611689	O	1949
RICHARDS	ELLIS	KS	051	599218	O	1956	ROME	SUMNER	KS	191	611720	O	1976
RICHARDS NE	ROOKS	KS	163	001939	O	1978	ROME NE	SUMNER	KS	191	611761	O	1977
RICHARDSON	STAFFORD	KS	185	599311	OA	1930	ROOHMS	STAFFORD	KS	185	002232	ON	1979
RICHARDSON NORTH	STAFFORD	KS	185	011566	O	1987	ROONEY	FORD	KS	057	007324	O	1981
RICHFIELD	MORTON	KS	129	599559	ON	1948	ROOSEVELT	RUSSELL	KS	167	612433	O	1965
RICHFIELD WEST	MORTON	KS	129	599590	ON	1962	ROOSEVELT NE	RUSSELL	KS	167	001220	O	1978
RICHLAND	STAFFORD	KS	185	599683	ON	1944	ROSA	GOVE	KS	063	612712	O	1967
RICHMEIER	GRAHAM	KS	065	600024	O	1961	ROSA NW	GOVE	KS	063	009913	O	1985
RICHTER	HODGEMAN	KS	083	600135	O	1980	ROSALIA	BUTLER	KS	015	612743	O	1965
RICHTER EAST	HODGEMAN	KS	083	015157	O	1995	ROSCOE	RENO	KS	155	612960	O	1976
RICK	BARTON	KS	009	600210	ON	1936	ROSE	WOODSON	KS	207	613146	O	1944
RICK	RICE	KS	159	600210	ON	1936	ROSE EAST	WOODSON	KS	207	613270	O	1954
RICK SW	BARTON	KS	009	600272	O	1969	ROSE HILL	BUTLER	KS	015	613301	O	1982
RICKARD	RICE	KS	159	600303	ON	1935	ROSE VALLEY	PRATT	KS	151	613363	O	1952
RICKE	BARBER	KS	007	006696	N	1984	ROSE VALLEY	STAFFORD	KS	185	613363	O	1952
RIDENOUR	SEWARD	KS	175	016707	ON	2001	ROSE VALLEY SOUTH	PRATT	KS	151	007499	O	1984
RIDGE HILL	ELLIS	KS	051	600644	O	1969	ROSEDALE	KINGMAN	KS	095	613518	O	1954
RIDGE HILL SOUTH	ELLIS	KS	051	004786	O	1957	ROSEMONT	OSAGE	KS	139	017109	N	2002
RIDGE HILL WEST	ELLIS	KS	051	004787	O	1983	ROTHFELDER	SCOTT	KS	171	615037	ON	1957
RIDGEWAY	TREGO	KS	195	600737	O	1952	ROTHFELDER NORTH	SCOTT	KS	171	006376	O	1983
RIDGEWAY SOUTH	TREGO	KS	195	600830	O	1980	ROTHFELDER SW	SCOTT	KS	171	007658	O	1984
RIEDEL	GRAHAM	KS	065	600938	O	1962	ROTHGARN EAST	STAFFORD	KS	185	615099	O	1948
RIEDEL NORTH	GRAHAM	KS	065	600945	O	1976	ROTHGARN SE	STAFFORD	KS	185	615130	O	1950
RIEDEL SW	GRAHAM	KS	065	600954	O	1968	ROUGH	COWLEY	KS	035	615192	O	1975
RIES	NESS	KS	135	011239	O	1985	ROUND HILL	MCPHERSON	KS	113	615502	O	1956
RIFFE (NEW)	ROOKS	KS	163	001940	OA	1978	ROUND MOUND	OSBORNE	KS	141	615657	O	1967
RIFFE NW	ROOKS	KS	163	003924	O	1983	ROUND MOUND NORTH	OSBORNE	KS	141	009915	O	1981
RIFFEL	ROOKS	KS	163	601047	O	1966	ROUNDUP SOUTH	BARBER	KS	007	616091	ON	1953
RIGA	TREGO	KS	195	601217	O	1929	ROVOHL	THOMAS	KS	193	015443	O	1996
RIGA NE	TREGO	KS	195	601233	O	1957	ROWLAND	BARTON	KS	009	616773	O	1949
RIGA NW	TREGO	KS	195	004185	O	1983	ROXBURY	MCPHERSON	KS	113	616835	O	1938
RIGA SOUTH	TREGO	KS	195	601240	O	1974	ROXBURY SOUTH	MCPHERSON	KS	113	616897	O	1942
RIGA WEST	TREGO	KS	195	006867	O	1984	ROYALTY	LANE	KS	101	617166	O	1974
RIGGS	GRAHAM	KS	065	601295	O	1982	ROYALTY WEST	LANE	KS	101	010164	O	1986
RILEY	STAFFORD	KS	185	601450	O	1940	ROZEL SE	PAWNEE	KS	145	004789	N	1983
RILEY NORTH	STAFFORD	KS	185	601481	O	1986	ROZEL TOWNSITE	PAWNEE	KS	145	011571	O	1987
RILL	ROOKS	KS	163	601543	O	1989	RUBY	NESS	KS	135	617805	O	1992
RINGWALD	RICE	KS	159	602194	O	1949	RUBY SE	NESS	KS	135	016730	O	1992
RINKER	TREGO	KS	195	004266	O	1982	RUBY SOUTH	NESS	KS	135	014165	O	1992
RINKER EAST	TREGO	KS	195	008298	O	1984	RUCKER	FINNEY	KS	055	003118	O	1981
RINKER SE	TREGO	KS	195	008950	O	1985	RUDA	RAWLINS	KS	153	617836	O	1966
RINKER SOUTH	TREGO	KS	195	008996	O	1985	RUDER	ELLIS	KS	051	617898	O	1935
RINO	RENO	KS	155	602442	O	1960	RUDER NE	ELLIS	KS	051	008952	O	1985
RINO	RICE	KS	159	602442	O	1960	RUDER NORTH	ELLIS	KS	051	617929	O	1957
RIOCK	NESS	KS	135	011240	O	1985	RUDER SW	ELLIS	KS	051	617960	O	1959
RIPPE	COWLEY	KS	035	602845	O	1956	RUDI	RUSH	KS	165	009052	O	1985
RISELEY	ROOKS	KS	163	603045	O	1976	RUDI EAST	RUSH	KS	165	011849	O	1987
RISELEY NORTH	ROOKS	KS	163	001946	O	1979	RUDI SE	RUSH	KS	165	012267	O	1988
RITCHEY-MOORE	LYON	KS	111	603372	O	1925	RUEB	CHEYENNE	KS	023	618115	O	1959
RITZ-CANTON	MCPHERSON	KS	113	603558	ON	1929	RUEB SOUTH	CHEYENNE	KS	023	618146	O	1959
RITZ-CANTON EAST	MCPHERSON	KS	113	001948	ON	1977	RUFF	HODGEMAN	KS	083	618208	O	1968
RIVER	EDWARDS	KS	047	603651	ON	1982	RUGAN	STAFFORD	KS	185	618270	O	1961
RIVER BANK	ELLIS	KS	051	603682	O	1984	RUGAN SOUTH	STAFFORD	KS	185	011843	O	

Field Name	County Name	State Sub	Co Code	Field Code	Field Disc Type	Year	Field Name	County Name	State Sub	Co Code	Field Code	Field Disc Type	Year
RUPP	KEARNY	KS	093	619045	O	1964	SAW LOG CREEK	HODGEMAN	KS	083	635973	O	1953
RUPP	WICHITA	KS	203	619045	O	1964	SAW LOG CREEK SE	HODGEMAN	KS	083	636004	O	1963
RUPP SE	KEARNY	KS	093	619053	O	1972	SAW LOG CREEK SOUTH	HODGEMAN	KS	083	009923	O	1981
RUSCO	BARTON	KS	009	619231	O	1950	SAW LOG CREEK SW	HODGEMAN	KS	083	001263	O	1979
RUSH CENTER	RUSH	KS	165	619262	O	1947	SAWDUST	PAWNEE	KS	145	636050	O	1975
RUSH CENTER EAST	RUSH	KS	165	619293	O	1967	SAWYER	BARBER	KS	007	636097	ON	1957
RUSH CENTER NE	RUSH	KS	165	619324	O	1954	SAWYER	PRATT	KS	151	636097	ON	1957
RUSH CENTER NORTH	RUSH	KS	165	001233	O	1977	SAWYER EAST	BARBER	KS	007	009924	N	1981
RUSH CENTER SE	RUSH	KS	165	619355	O	1962	SAWYER NE	PRATT	KS	151	003933	OA	1982
RUSH CENTER SOUTH	RUSH	KS	165	001234	O	1977	SAWYER NORTH	PRATT	KS	151	636128	ON	1960
RUSHVILLE	FORD	KS	057	619603	O	1962	SAWYER NW	PRATT	KS	151	007500	O	1984
RUSK	SUMNER	KS	191	619665	O	1959	SAWYER SOUTH	BARBER	KS	007	636159	ON	1980
RUSK SOUTH	SUMNER	KS	191	619727	O	1974	SAYLOR	KINGMAN	KS	095	005339	O	1958
RUSSELL	RUSSELL	KS	167	619882	ON	1934	SCANLON	TREGO	KS	195	636818	O	1962
RUSSELL EAST	RUSSELL	KS	167	619975	O	1949	SCANLON EAST	TREGO	KS	195	002243	O	1980
RUSSELL NE (NEW)	RUSSELL	KS	167	620037	O	1968	SCHABEN	NESS	KS	135	636973	ON	1963
RUSSELL NORTH	RUSSELL	KS	167	620068	O	1942	SCHABEN NORTH	NESS	KS	135	636993	O	1972
RUSSET	FINNEY	KS	055	620347	O	1986	SCHABEN NW	NESS	KS	135	636998	O	1975
RUSSET NW	FINNEY	KS	055	012271	ON	1988	SCHABEN SOUTH (NEW)	NESS	KS	135	637035	O	1969
RUTH	KINGMAN	KS	095	620564	ON	1966	SCHABEN SW	NESS	KS	135	001266	O	1976
RUTH NE	KINGMAN	KS	095	620595	ON	1966	SCHABEN WEST	NESS	KS	135	001267	O	1976
RUTHERFORD	PAWNEE	KS	145	620688	O	1946	SCHADE	ELK	KS	049	637066	O	1944
RUTTER	SUMNER	KS	191	620874	O	1926	SCHADE NE	ELK	KS	049	004509	O	1983
RUTTER NW	SUMNER	KS	191	620905	O	1963	SCHADEL	RUSH	KS	165	637097	O	1965
RUTTER SW	SUMNER	KS	191	620936	O	1957	SCHADEL NE	RUSH	KS	165	637128	O	1960
RYAN	PAWNEE	KS	145	621239	ON	1945	SCHADEL SOUTH	PAWNEE	KS	145	637159	O	1967
RYAN	RUSH	KS	165	621239	ON	1945	SCHARTZ	GRAY	KS	069	002245	O	1980
RYAN EAST	RUSH	KS	165	621270	ON	1954	SCHAUF	BARTON	KS	009	637252	O	1968
RYAN SE	PAWNEE	KS	145	621363	ON	1945	SCHENK	BARTON	KS	009	637283	O	1969
RYAN WEST	RUSH	KS	165	621425	O	1946	SCHERMANN	BARTON	KS	009	637314	O	1969
RYCHLEC	STAFFORD	KS	185	621456	O	1963	SCHUEYERMAN	RUSH	KS	165	002994	O	1968
RYERSEE	NESS	KS	135	621549	O	1956	SCHIFFER	COFFEY	KS	031	006706	O	1984
RYERSEE NW	NESS	KS	135	621580	O	1966	SCHLEGEL	BOURBON	KS	011	637655	ON	1944
RYUS	GRANT	KS	067	621673	O	1961	SCHLESSIGER	ELLSWORTH	KS	053	637872	ON	1965
RYUS EAST	GRANT	KS	067	011247	O	1985	SCHMAHL	RAWLINS	KS	153	637934	O	1961
RYUS NORTH	GRANT	KS	067	015211	O	1993	SCHMALIAN	STAFFORD	KS	185	637965	O	1966
S & S	RUSSELL	KS	167	622426	O	1957	SCHMEIDLER	ELLIS	KS	051	637996	O	1944
S W	SCOTT	KS	171	011852	O	1985	SCHMEIDLER SE	ELLIS	KS	051	638089	O	1955
SABESTA	ELLSWORTH	KS	053	622860	O	1966	SCHMEIDLER SOUTH	ELLIS	KS	051	638120	O	1969
SABESTA	RUSSELL	KS	167	622860	O	1966	SCHMIDT	COFFEY	KS	031	638182	O	1976
SABETHA	NEMAHA	KS	131	622891	ON	1950	SCHMIDT NORTH	COFFEY	KS	031	003121	O	1983
SACK	ELLIS	KS	051	003925	O	1982	SCHMIED	GRAHAM	KS	065	638213	O	1952
SAINT	RICE	KS	159	624600	O	1976	SCHMIED NE	GRAHAM	KS	065	638244	O	1954
SALEM	COWLEY	KS	035	625030	O	1957	SCHMIED NW	GRAHAM	KS	065	638306	ON	1957
SALINA	SALINE	KS	169	625433	O	1943	SCHMIED SOUTH	GRAHAM	KS	065	002246	O	1952
SALINE BOW	ELLIS	KS	051	016801	O	2000	SCHMIEG	LANE	KS	101	638320	O	1973
SALINE RIVER	THOMAS	KS	193	008953	O	1985	SCHMITT	RUSSELL	KS	167	638337	O	1969
SALINE RIVER NORTH	THOMAS	KS	193	011007	O	1987	SCHNEBLY	GRAHAM	KS	065	638430	O	1952
SALINE RIVER WEST	THOMAS	KS	193	009920	O	1986	SCHNEBLY WEST	GRAHAM	KS	065	002247	O	1980
SALINE VALLEY	TREGO	KS	195	625681	O	1969	SCHNEIDER	BARTON	KS	009	638461	O	1971
SALINE VALLEY EAST	TREGO	KS	195	006312	O	1981	SCHNELLER	TREGO	KS	195	006397	O	1982
SALINE VALLEY SW	TREGO	KS	195	006702	O	1984	SCHOENCHEN	ELLIS	KS	051	638616	O	1936
SALLEY	SEWARD	KS	175	625712	N	1958	SCHOENCHEN TOWNSITE	ELLIS	KS	051	638647	O	1955
SALLEY SW	SEWARD	KS	175	013739	N	1990	SCHOENCHEN WEST	ELLIS	KS	051	638678	O	1956
SALLYARDS	GREENWOOD	KS	073	625867	O	1939	SCHOENTHALER	ELLIS	KS	051	638709	O	1964
SALMANS	HODGEMAN	KS	083	625898	O	1963	SCHOENTHALER SW	ELLIS	KS	051	012277	O	1988
SALSER	EDWARDS	KS	047	626146	ON	1956	SCHOEPFLIN	RICE	KS	159	638740	O	1962
SALT CREEK	RUSSELL	KS	167	626270	O	1961	SCHOEPFLIN SE	RICE	KS	159	638771	O	1969
SALT FORK	BARBER	KS	007	626549	ON	1954	SCHOHARIE	NESS	KS	135	638802	O	1956
SALT FORK NORTH	BARBER	KS	007	626603	O	1967	SCHOOL CREEK	COWLEY	KS	035	638926	O	1947
SALT MARSH	STAFFORD	KS	185	626828	O	1948	SCHOOL CREEK NORTH	COWLEY	KS	035	638957	ON	1953
SALT MARSH SE	STAFFORD	KS	185	007659	N	1984	SCHOOL CREEK NW	COWLEY	KS	035	001269	O	1989
SALT MARSH SOUTH	STAFFORD	KS	185	626870	OA	1973	SCHOOL TEACHER	PRATT	KS	151	638988	O	1957
SALT SPRINGS	GREENWOOD	KS	073	004793	O	1954	SCHOOLHOUSE	NESS	KS	135	004510	O	1983
SALT SPRINGS NW	GREENWOOD	KS	073	626921	O	1958	SCHOOLHOUSE NORTH	NESS	KS	135	011854	O	1987
SALTER	BUTLER	KS	015	627045	O	1946	SCHOONOVER	PRATT	KS	151	639019	O	1984
SAND ARROYO	STANTON	KS	187	629680	N	1961	SCHRADER	ELK	KS	049	639081	ON	1928
SAND ARROYO CREEK	STANTON	KS	187	015444	O	1996	SCHRAG	HARVEY	KS	079	009926	O	1981
SAND ARROYO CREEK SW	STANTON	KS	187	015475	ON	1996	SCHROCK	HARPER	KS	077	006707	O	1982
SAND ARROYO CREEK W	STANTON	KS	187	016802	N	2001	SCHROEDER	THOMAS	KS	193	639143	O	1980
SAND CREEK	GRAHAM	KS	065	629742	O	1954	SCHROYER	NESS	KS	135	639154	O	1972
SAND CREEK DRAW	WICHITA	KS	203	015446	O	1996	SCHUETTE	BARBER	KS	007	002250	ON	1942
SAND DUNE	RENO	KS	155	000202	O	2001	SCHUETTE	COMANCHE	KS	033	002250	ON	1942
SAND HILLS	STAFFORD	KS	185	630052	O	1944	SCHUETTE EAST	BARBER	KS	007	006981	N	1984
SANDAGO	STAFFORD	KS	185	630517	O	1947	SCHUETTE NE	BARBER	KS	007	001272	O	1980
SANDAGO SOUTH	STAFFORD	KS	185	008954	O	1985	SCHULTE	SEDGWICK	KS	173	639298	ON	1934
SANDAGO WEST	STAFFORD	KS	185	630548	O	1969	SCHULTE SOUTH	SEDGWICK	KS	173	639329	O	1955
SANDERS	MEADE	KS	119	630672	N	1956	SCHULTZ	BARTON	KS	009	639391	O	1968
SANDFORD	BARTON	KS	009	630765	O	1951	SCHUMACHER	COMANCHE	KS	033	639484	N	1988
SANDFORD EAST	BARTON	KS	009	630770	O	1976	SCHUMACHER NORTH	COMANCHE	KS	033	014129	ONA	1992
SANDFORD NE	BARTON	KS	009	003928	O	1983	SCHUPBACH	BARBER	KS	007	639515	O	1966
SANDLIN	GRAHAM	KS	065	630889	O	1970	SCHWAB	GREENWOOD	KS	073	639577	O	1975
SANDROCK	BARTON	KS	009	631013	O	1951	SCHWARM	KIOWA	KS	097	639608	ON	1965
SANDROCK NORTH	BARTON	KS	009	631044	O	1959	SCHWARTZ	THOMAS	KS	193	639639	O	1970
SANDY	PRATT	KS	151	631261	ON	1985	SCHWATKEN	MONTGOMERY	KS	125	012422	ON	1988
SANKEY	RENO	KS	155	632098	O	1951	SCHWEIN	NESS	KS	135	007660	O	1984
SANKEY SW	RENO	KS	155	632129	O	1952	SCHWINDT	ELLSWORTH	KS	053	639701	O	1970
SANTA FE EAST	HASKELL	KS	081	632780	OA	1989	SCHWINDT	RUSH	KS	165	639701	O	1961
SANTA FE NE	HASKELL	KS	081	012060	O	1988	SCHWINDT SOUTH	RUSH	KS	165	001273	O	1979
SANTA FE TRAIL	MORTON	KS	129	632877	ON	1975	SCHWINDT WEST	RUSH	KS	165	001274	O	1978
SAPPA CREEK	RAWLINS	KS	153	633493	O	1958	SCIPIO	ANDERSON	KS	003	639763	O	1944
SARA	RUSSELL	KS	167	633710	O	1971	SCOLA	SCOTT	KS	171	007192	O	1984
SARGENT	NESS	KS	135	634268	O	1972	SCOTT CITY	SCOTT	KS	171	009927	O	1981
SARGENT NE	NESS	KS	135	003930	O	1982	SCOTT CITY SE	SCOTT	KS	171	015865	O	1997
SARGENT WEST	NESS	KS	135	009921	O	1986	SCULLY	MARION	KS	115	004142	O	1982
SARVIS	NESS	KS	135	009922	O	1985	SCURLOCK	ELLIS	KS	051	640879	O	1957
SATANTA EAST	HASKELL	KS	081	016630	O	2000	SEACAT	COWLEY	KS	035	641135	O	1945
SATRAN	ELLSWORTH	KS	053	634950	ON	1932	SEACAT EAST	COWLEY	KS	035	001277	O	1965
SATRAN	LINCOLN	KS	105	634950	N	1960	SEACAT SE	COWLEY	KS	035	641166	O	1965
SATTERLEE	STAFFORD	KS	185	634857	ON	1954	SEBERGER	RAWLINS	KS	153	641904	O	1976
SAUER	ELLIS	KS	051	002240	O	1961	SEBES	HODGEMAN	KS	083	004126	O	1983
SAUER NORTH	ELLIS	KS	051	002242	O	1978	SEBES WEST	HODGEMAN	KS	083	016209	O	1998
SAUERWEIN	GREENWOOD	KS	073	635291	O	1963	SEELEY-WICK	GREENWOOD	KS	073	642592	O	1921
SAUNDRA	STAFFORD	KS	185	635539	O	1946	SEELEY-WICK	LYON	KS	111	642592	O	1921
SAUZEK	SUMNER	KS	191	635585	O	1973	SEEMAN	PAWNEE	KS	145	006708	O	1982
SAUZEK NE	SUMNER	KS	191	011578	O	1987	SEEVERS	STAFFORD	KS	185	642685	ON	1954
SAVOLT	SCOTT	KS	171</										

KANSAS

Field Name	County Name	State Sub	Co Code	Field Code	Field Disc Type	Year	Field Name	County Name	State Sub	Co Code	Field Code	Field Disc Type	Year
SEITZ	ELLIS	KS	051	643212	O	1956	SHRIVER NW	PRATT	KS	151	004128	O	1983
SELFRIDGE	LANE	KS	101	643398	O	1962	SHRIWISE	HODGEMAN	KS	083	654279	O	1974
SELFRIDGE EAST	LANE	KS	101	003122	O	1983	SHUCK	SEWARD	KS	175	654388	ONA	1955
SELMA	ANDERSON	KS	003	643646	ON	1929	SHUCK	STEVENS	KS	189	654388	ONA	1955
SEQUIN	SHERIDAN	KS	179	644538	O	1972	SHUCK NORTH	SEWARD	KS	175	654419	ON	1971
SEQUOYAH	FINNEY	KS	055	644545	O	1956	SHUCK NW	STEVENS	KS	189	002260	ON	1978
SEQUOYAH EAST	FINNEY	KS	055	008981	O	1981	SHUCK WEST	STEVENS	KS	189	012281	O	1988
SEQUOYAH NORTH	FINNEY	KS	055	014708	O	1994	SHUEY	RUSH	KS	165	006712	O	1934
SEQUOYAH SOUTH	FINNEY	KS	055	007661	O	1982	SHUEY NORTH	RUSH	KS	165	006714	O	1984
SEQUOYAH SW	FINNEY	KS	055	008956	O	1985	SHUFF	RENO	KS	155	654450	ON	1966
SESSIN NORTH	ELLIS	KS	051	644824	O	1963	SHUFF EAST	RENO	KS	155	014595	O	1993
SESSIN NW	ELLIS	KS	051	007502	O	1984	SHUFF SW	RENO	KS	155	001302	O	1978
SETSER	STAFFORD	KS	185	644979	O	1966	SHULLER	RICE	KS	159	654543	O	1964
SETTE	BARTON	KS	009	645010	O	1968	SHULTZ	SALINE	KS	169	654574	O	1965
SETTLE	KINGMAN	KS	095	645041	ON	1956	SHUMWAY	RICE	KS	159	654605	O	1965
SEVERY	ELK	KS	049	645785	OA	1922	SIDEBOTTOM	NESS	KS	135	009057	O	1985
SEVERY	GREENWOOD	KS	073	645785	OA	1922	SIDNEY	GREELEY	KS	071	655101	O	1990
SEVERY EAST	GREENWOOD	KS	073	010855	O	1986	SIDNEY SOUTH	GREELEY	KS	071	655194	O	1992
SEVERY NORTH	GREENWOOD	KS	073	645816	O	1944	SIGLE	OSBORNE	KS	141	013071	O	1989
SEVERY SOUTH	ELK	KS	049	007662	O	1984	SIGLE NORTH	OSBORNE	KS	141	014859	O	1994
SEWARD (NEW)	BUTLER	KS	015	645940	O	1968	SIGLE NW	OSBORNE	KS	141	015484	O	1996
SEXSON	WALLACE	KS	199	646095	ON	1956	SIGLE WEST	OSBORNE	KS	141	014169	O	1992
SEYB	HARPER	KS	077	646126	O	1966	SILICA NW	BARTON	KS	009	655721	O	1943
SEYDELL	SUMNER	KS	191	646157	O	1958	SILVER BELL	STAFFORD	KS	185	656031	O	1949
SHADE	RUSH	KS	165	646514	O	1972	SILVER CITY	WOODSON	KS	207	656062	O	1946
SHADE NE	RUSH	KS	165	009930	O	1986	SILVERDALE	COWLEY	KS	035	656589	O	1944
SHAEFFER-ROTHGARN	BARTON	KS	009	646855	O	1941	SILVERMAN	SEWARD	KS	175	656620	ON	1967
SHAEFFER-ROTHGARN	STAFFORD	KS	185	646855	O	1941	SILVERMAN NORTH	SEWARD	KS	175	015476	ON	1996
SHAF	BARTON	KS	009	646870	O	1970	SILVERMAN NW	SEWARD	KS	175	014130	N	1992
SHAFER	STEVENS	KS	189	016602	ON	2000	SIMONS	ROOKS	KS	163	657054	O	1960
SHALLOW WATER	SCOTT	KS	171	647320	O	1934	SIMS-MASSONI GAS AREA	CHASE	KS	017	000302	N	1998
SHALLOW WATER NE	SCOTT	KS	171	647351	O	1960	SIMS-MASSONI GAS AREA	SEWARD	KS	175	000302	N	1998
SHALLOW WATER WEST	SCOTT	KS	171	001290	O	1977	SINGLEY	MEADE	KS	119	657581	ON	1955
SHALZ	THOMAS	KS	193	006709	O	1982	SINGLEY EAST	MEADE	KS	119	007335	N	1983
SHAMBAUGH	ELK	KS	049	647382	O	1933	SITKA	CLARK	KS	025	658170	ON	1959
SHAMROCK	SEWARD	KS	175	647475	ON	1985	SITKA NW	CLARK	KS	025	006715	OA	1984
SHAMROCK NE	SEWARD	KS	175	015451	ON	1996	SITLINGTON	COWLEY	KS	035	001304	O	1977
SHAMROCK NORTH	SEWARD	KS	175	015440	O	1996	SITTER	BARBER	KS	007	001305	O	1980
SHANK	MARION	KS	115	647630	O	1952	SITTNER	STAFFORD	KS	185	658232	O	1937
SHANK SOUTH	MARION	KS	115	647661	O	1959	SIVERSON	GREELEY	KS	071	016426	N	1998
SHANLINE	LANE	KS	101	647746	O	1976	SIX CORNERS	LEAVENWORTH	KS	103	658418	N	1922
SHANLINE EAST	LANE	KS	101	001292	O	1977	SKAER	BUTLER	KS	015	658860	O	1961
SHANLINE NE	GOVE	KS	063	015419	O	1995	SKI	STEVENS	KS	189	659418	ON	1961
SHANLINE NW	GOVE	KS	063	010857	O	1986	SKI SE	STEVENS	KS	189	002266	ON	1979
SHANLINE WEST	LANE	KS	101	010626	O	1986	SKI SOUTH	STEVENS	KS	189	017044	O	2001
SHANNON	COWLEY	KS	035	647754	O	1959	SKI SW	STEVENS	KS	189	011009	ON	1987
SHANNON NORTH (NEW)	COWLEY	KS	035	002255	O	1978	SKILES	PRATT	KS	151	659573	O	1988
SHARON	BARBER	KS	007	647971	ON	1955	SKINNER	BARBER	KS	007	659666	ON	1944
SHARON	HARPER	KS	077	647971	ON	1955	SKINNER EAST	BARBER	KS	007	001306	O	1977
SHARON NORTH	HARPER	KS	077	648080	O	1980	SKINNER NE	BARBER	KS	007	659759	O	1968
SHARON NW	BARBER	KS	007	648095	ON	1956	SKINNER WEST	BARBER	KS	007	017104	O	2002
SHARON SPRINGS	WALLACE	KS	199	648172	O	1977	SKULL VALLEY	TREGO	KS	195	016843	O	2001
SHARP	GOVE	KS	063	648234	O	1985	SKY	SHERIDAN	KS	179	009941	O	1986
SHARP NW	GOVE	KS	063	013980	O	1991	SKY SOUTH	SHERIDAN	KS	179	013420	O	1990
SHARPE CREEK	MCPHERSON	KS	113	648293	O	1973	SLADE	STAFFORD	KS	185	660038	O	1953
SHAW	DECATUR	KS	039	648653	O	1967	SLADE SOUTH	PRATT	KS	151	660069	O	1962
SHAW	TREGO	KS	195	648653	O	1970	SLADE SOUTH	STAFFORD	KS	185	660069	O	1962
SHAW CREEK	TREGO	KS	195	648663	O	1960	SLAMMER	LEAVENWORTH	KS	103	008957	ON	1985
SHAW CREEK EAST	TREGO	KS	195	002256	O	1980	SLAMMER NE	LEAVENWORTH	KS	103	009942	N	1985
SHAW CREEK SE	TREGO	KS	195	002257	O	1979	SLATE	ROOKS	KS	163	660193	O	1951
SHAW CREEK SOUTH	TREGO	KS	195	002258	O	1980	SLATE CREEK	SUMNER	KS	191	660224	O	1952
SHAW CREEK WEST	TREGO	KS	195	004512	O	1981	SLATE CREEK EAST	SUMNER	KS	191	004272	O	1983
SHAW FARMS	BARBER	KS	007	007663	ON	1982	SLATE CREEK NORTH	SUMNER	KS	191	660233	O	1973
SHAY	LANE	KS	101	004515	O	1983	SLATE CREEK SE	SUMNER	KS	191	009943	O	1986
SHAY EAST	LANE	KS	101	007332	O	1983	SLATE NW	ROOKS	KS	163	004129	O	1982
SHAY NE	LANE	KS	101	007664	O	1984	SLATE SOUTH	ROOKS	KS	163	004520	O	1983
SHAY NORTH	LANE	KS	101	013417	O	1990	SLATE SW	ROOKS	KS	163	003125	O	1982
SHAY NW	LANE	KS	101	007665	O	1983	SLATE WEST	ROOKS	KS	163	001307	O	1979
SHAY SE	LANE	KS	101	004514	O	1983	SLEEPER	STAFFORD	KS	185	660627	ON	1951
SHAY SOUTH	LANE	KS	101	004799	O	1983	SLEEPER NW	STAFFORD	KS	185	013421	O	1990
SHAY WEST	LANE	KS	101	006873	O	1984	SLEEPER SOUTH	STAFFORD	KS	185	660658	ON	1962
SHELL ROCK CROSSING	GREENWOOD	KS	073	650187	O	1973	SLICK-CARSON	COWLEY	KS	035	660875	O	1924
SHELTON	RICE	KS	159	650358	O	1966	SLICK-CARSON	SUMNER	KS	191	660875	O	1924
SHEP	KINGMAN	KS	095	650482	O	1995	SLINKER	PHILLIPS	KS	147	661340	O	1951
SHEPHERD	STAFFORD	KS	185	650575	O	1950	SMALLEY	HARPER	KS	077	661960	O	1985
SHEPHERD NORTH	STAFFORD	KS	185	650606	ON	1954	SMALLWOOD	STAFFORD	KS	185	661991	O	1951
SHEPHERD NW	STAFFORD	KS	185	650637	O	1956	SMITH	COWLEY	KS	035	662146	O	1924
SHEPHERD SOUTH	STAFFORD	KS	185	650668	ON	1953	SMITH-JOBE	GREENWOOD	KS	073	662301	O	1938
SHERFICK	TREGO	KS	195	004801	O	1982	SMOCK-SLUSS	BUTLER	KS	015	663076	O	1917
SHERFICK NW	TREGO	KS	195	011260	O	1985	SMOKE HILL	TREGO	KS	195	005357	O	1983
SHERFICK SOUTH	TREGO	KS	195	007503	O	1984	SMOKE HILL NE	TREGO	KS	195	007667	O	1984
SHERIFF	NESS	KS	135	651102	O	1974	SMOKE HILL NORTH	TREGO	KS	195	011857	O	1985
SHIELDS	LANE	KS	101	002970	O	1979	SMOKEY VALLEY	LOGAN	KS	109	663215	O	1978
SHIELDS NE	LANE	KS	101	008319	O	1984	SMOKEY VALLEY NORTH	LOGAN	KS	109	009487	O	1985
SHIELDS NW	LANE	KS	101	016603	O	2000	SMOLAN	SALINE	KS	169	663231	O	1950
SHIELDS SOUTH	LANE	KS	101	008997	O	1985	SMOOTS CREEK	KINGMAN	KS	095	663262	O	1959
SHILEY	PAWNEE	KS	145	652063	ON	1954	SMOOTS CREEK	RENO	KS	155	663262	O	1959
SHILEY EAST	PAWNEE	KS	145	652094	ON	1954	SMYERS NORTH	RICE	KS	159	663448	O	1957
SHILEY NE	PAWNEE	KS	145	006710	O	1984	SNAKE CREEK	CLARK	KS	025	663479	ON	1952
SHILEY NORTH	RUSH	KS	165	652125	O	1961	SNAKE CREEK EAST	CLARK	KS	025	663510	O	1956
SHILEY NW	PAWNEE	KS	145	015849	O	1996	SNAKE CREEK NE	CLARK	KS	025	663541	ON	1957
SHILEY SW	PAWNEE	KS	145	008320	O	1984	SNAKE CREEK WEST	CLARK	KS	025	663634	ON	1964
SHILOH	GRAHAM	KS	065	652156	O	1951	SNIDER	STAFFORD	KS	185	663882	OA	1936
SHILOH SOUTH	GRAHAM	KS	065	652249	O	1963	SNIDER NE	STAFFORD	KS	185	015861	O	1997
SHIMER	COMANCHE	KS	033	652342	ON	1961	SNIDER NW	STAFFORD	KS	185	014597	O	1962
SHIMER EAST	COMANCHE	KS	033	016841	N	2001	SNIDER SE	STAFFORD	KS	185	663913	OA	1966
SHIMER NORTH	COMANCHE	KS	033	016803	N	2001	SNIDER SOUTH	STAFFORD	KS	185	663944	O	1938
SHIMER NW	COMANCHE	KS	033	008623	O	1980	SNOW WHITE	BARTON	KS	009	664026	O	1976
SHIMER SOUTH	COMANCHE	KS	033	652355	O	1973	SNOW WHITE NORTH	BARTON	KS	009	001312	O	1977
SHIMER TOWNSHIP	COMANCHE	KS	033	001297	O	1961	SNOWBERGER	PAWNEE	KS	145	664037	ON	1957
SHIMER WEST	COMANCHE	KS	033	014056	N	1991	SNOWDEN-MCSWEENEY	BUTLER	KS	015	664099	O	1930
SHINKLE	GREENWOOD	KS	073	003191	O	1980	SODAL PLAINS	PRATT	KS	151	664347	O	1967
SHINKLE SOUTH	GREENWOOD	KS	073	006711	O	1984	SODA-POPP	SHERIDAN	KS	179	011589	O	1987
SHINKLE SW	GREENWOOD	KS	073	008624	O	1984	SODEN	STAFFORD	KS	185	664471	ON	1964
SHINN	BUTLER	KS	015	652435	O	1946	SODEN EAST	STAFFORD	KS	185	664479	ON	1973
SHINN NE	BUTLER	KS	015	652466	O	1956	SODEN NE	STAFFORD	KS	185	002274		

Field Name	County Name	State Sub	Co Code	Field Code	Field Disc Type	Year	Field Name	County Name	State Sub	Co Code	Field Code	Field Disc Type	Year
SOLOBOW	GRAHAM	KS	065	012069	O	1988	STEFFEN	NESS	KS	135	678933	O	1963
SOLOBOW SE	ROOKS	KS	163	012070	O	1988	STEFFEN	PAWNEE	KS	145	678933	O	1963
SOLOMON	ELLIS	KS	051	665091	O	1936	STEFFEN EAST	PAWNEE	KS	145	015051	O	1994
SOLOMON FORK	SHERIDAN	KS	179	665060	O	1968	STEFFEN NW	NESS	KS	135	678964	O	1967
SOLOMON FORK EAST	SHERIDAN	KS	179	004805	O	1983	STEFFEN NW	PAWNEE	KS	145	678964	O	1967
SOLOMON FORK SW	SHERIDAN	KS	179	002276	O	1977	STEFFEN SE	PAWNEE	KS	145	004807	O	1981
SOLOMON NE	ELLIS	KS	051	665153	O	1982	STEFFEN SOUTH	PAWNEE	KS	145	678995	ON	1963
SOLOMON SE	ELLIS	KS	051	665184	O	1957	STEFFEN SW	HODGEMAN	KS	083	001326	O	1978
SOLOMON SOUTH	ELLIS	KS	051	665215	O	1957	STEFFEN WEST	NESS	KS	135	679026	O	1965
SONDREGERGER	FINNEY	KS	055	665649	O	1953	STEGMAN	RUSH	KS	165	679088	O	1952
SORGHUM HOLLOW	MONTGOMERY	KS	125	666269	ON	1952	STEGMAN NE	RUSH	KS	165	008636	O	1984
SOUTH BEND	BARTON	KS	009	666548	O	1954	STEIMEL	CRAWFORD	KS	037	679150	O	1952
SOUTH HAVEN	SUMNER	KS	191	666703	O	1954	STEIN	NESS	KS	135	679165	O	1977
SPADE	KINGMAN	KS	095	667354	O	1955	STEINERT	RUSSELL	KS	167	679181	O	1954
SPANGENBERG	STAFFORD	KS	185	667447	O	1943	STEINHOFF	BUTLER	KS	015	679212	ON	1920
SPANGENBERG SOUTH	STAFFORD	KS	185	667478	O	1962	STEINHOFF EAST	BUTLER	KS	015	679243	O	1959
SPARE	STAFFORD	KS	185	002278	ON	1977	STEINHOFF NW	BUTLER	KS	015	001327	O	1977
SPARKS	MORTON	KS	129	667726	ON	1954	STEINLE	RUSSELL	KS	167	004808	O	1982
SPARKS	STANTON	KS	187	667726	ON	1954	STEINLE NW	RUSSELL	KS	167	009949	O	1986
SPARKS EAST	STANTON	KS	187	667757	ON	1957	STELLA	ELLIS	KS	051	679336	O	1985
SPARKS NE	STANTON	KS	187	667819	ON	1983	STELZER	PRATT	KS	151	014485	O	1993
SPARKS SE	MORTON	KS	129	667881	O	1966	STEMORSTA	STEVENS	KS	189	017021	N	2002
SPARKS SW	MORTON	KS	129	667943	ON	1966	STENZEL	MARION	KS	115	679553	ON	1961
SPARKS WEST	STANTON	KS	187	667974	N	1958	STEPHENS	PAWNEE	KS	145	679615	O	1964
SPARR	SUMNER	KS	191	668005	O	1961	STEPHENSON	WOODSON	KS	207	679770	ON	1926
SPEARVILLE	FORD	KS	057	000111	ON	1980	STEPHENSON EAST	WOODSON	KS	207	002431	O	1980
SPEIR	MARION	KS	115	668966	O	1968	STERLING	RENO	KS	155	679832	ON	1937
SPENCER	GREENWOOD	KS	073	669028	O	1959	STERLING	RICE	KS	159	679832	ON	1937
SPERLING	HARVEY	KS	079	669183	ON	1935	STERLING SW	RENO	KS	155	680018	O	1961
SPERLING SOUTH	HARVEY	KS	079	669214	ON	1957	STEUWE	WABAUNSEE	KS	197	002433	O	1978
SPIESS	NORTON	KS	137	669369	O	1958	STEVE	STAFFORD	KS	185	680111	O	1961
SPIVEY-GRABS EAST	HARPER	KS	077	002283	ON	1978	STEVENS	MEADE	KS	119	680142	ON	1952
SPIVEY-GRABS-BASIL	BARBER	KS	007	669958	ON	2002	STEVENS SOUTH	MEADE	KS	119	005370	O	1983
SPIVEY-GRABS-BASIL	HARPER	KS	077	669958	ONA	1949	STEVENS WEST	MEADE	KS	119	005371	N	1957
SPIVEY-GRABS-BASIL	KINGMAN	KS	095	669958	ONA	1949	STEWART	FINNEY	KS	055	680421	O	1952
SPLITTER	GOVE	KS	063	670237	O	1971	STEWART NE	FINNEY	KS	055	014600	O	1993
SPLITTER	TREGO	KS	195	670237	O	1971	STEWART SOUTH	FINNEY	KS	055	680452	O	1995
SPLITTER EAST	TREGO	KS	195	009944	O	1986	STILES	BARTON	KS	009	680638	O	1958
SPLITTER SE	TREGO	KS	195	009945	O	1985	STILES EAST	BARTON	KS	009	680653	O	1977
SPLITTER SW	TREGO	KS	195	670245	O	1976	STILLWELL	JOHNSON	KS	091	681041	ON	1928
SPLITTER WEST	GOVE	KS	063	007670	O	1984	STILLWELL	MIAMI	KS	121	681041	ON	1928
SPLITTER WEST	TREGO	KS	195	007670	O	1984	STILLWELL WEST	JOHNSON	KS	091	012050	N	2000
SPRING	GREENWOOD	KS	073	670795	ON	1983	STIRUP	MORTON	KS	129	681165	ON	1987
SPRING BROOK	ELLIS	KS	051	670857	O	1966	STOCKHOLM	GREELY	KS	071	681382	O	1979
SPRING CREEK	TREGO	KS	195	670919	O	1951	STOCKHOLM	WALLACE	KS	199	681382	N	1979
SPRING HILL SCHOOL DIST	ELLIS	KS	051	009372	O	1961	STOCKHOLM SOUTH	WALLACE	KS	199	011860	O	1987
SPRING VALLEY	HARPER	KS	077	671260	O	1971	STOCKHOLM SW	GREELY	KS	071	681475	ON	1979
SPRINGBIRD	GRAHAM	KS	065	007671	O	1984	STOCKHOLM SW	WALLACE	KS	199	681475	O	1979
SPRINGBIRD NE	GRAHAM	KS	065	013746	O	1990	STOCKRANGE	ELLIS	KS	051	681537	O	1957
SPRINGBROOK DISTRICT	ELLIS	KS	051	671384	O	1970	STOCKTON	ROOKS	KS	163	681568	O	1936
SPRINGVALE	PRATT	KS	151	004189	O	1983	STOHRVILLE	HARPER	KS	077	681630	ON	1957
SPRINGVALE NW	PRATT	KS	151	008630	O	1984	STOHRVILLE NE	HARPER	KS	077	014134	N	1992
SPROUL	GRAHAM	KS	065	671961	O	1973	STOHRVILLE NW	HARPER	KS	077	004131	N	1982
SPRUILL	NESS	KS	135	672066	O	1969	STOHRVILLE WEST	HARPER	KS	077	004529	N	1976
SRAMEK	SHERMAN	KS	181	010194	O	1981	STOLTENBERG	BARTON	KS	009	681785	ON	1931
ST JOHN	STAFFORD	KS	185	673725	ON	1935	STOLTENBERG	ELLSWORTH	KS	053	681785	ON	1931
ST JOHN CEMETERY	RAWLINS	KS	153	009489	O	1985	STONEMAN	PHILLIPS	KS	147	682281	O	1965
ST JOHN CEMETERY SE	RAWLINS	KS	153	015162	O	1995	STONEMAN NORTH	PHILLIPS	KS	147	682312	O	1966
ST JOHN EAST	STAFFORD	KS	185	673756	O	1959	STONEMAN SE	PHILLIPS	KS	147	001331	O	1978
ST JOHN NORTH (NEW)	STAFFORD	KS	185	007505	O	1981	STONY POINT	PHILLIPS	KS	147	682622	O	1959
ST JOHN NW	STAFFORD	KS	185	673818	ON	1952	STOOPS	PRATT	KS	151	682808	O	1946
ST JOHN TOWNSITE	STAFFORD	KS	185	673849	O	1944	STOOPS NORTH	PRATT	KS	151	013750	O	1991
ST LAWRENCE	HODGEMAN	KS	083	008326	O	1985	STOOPS SW	PRATT	KS	151	682839	O	1947
ST PAUL-WALNUT	CRAWFORD	KS	037	674624	ON	1926	STORMONT	LANE	KS	101	016708	O	2001
ST PAUL-WALNUT	NEOSHO	KS	133	674624	ON	1926	STOS	BARTON	KS	009	683036	O	1972
ST PAUL-WALNUT SOUTH	LABETTE	KS	099	001320	O	1977	STOUT	MORTON	KS	129	004530	N	1984
ST PETER	BARTON	KS	009	674686	O	1944	STOUT NW	MORTON	KS	129	000304	N	1998
ST PETER EAST	BARTON	KS	009	674717	O	1956	STRAHM	NEMAHA	KS	131	683335	ON	1948
STAAB	ELLIS	KS	051	675027	O	1964	STRAHM SOUTH	NEMAHA	KS	131	009063	O	1985
STAAB NE	ELLIS	KS	051	006717	O	1984	STRANATHAN	BARBER	KS	007	683583	ON	1970
STADELMAN	ELLIS	KS	051	675244	O	1957	STRATTON	TREGO	KS	195	683831	O	1983
STADELMAN SE	ELLIS	KS	051	004275	O	1982	STRECKER	RUSSELL	KS	167	684234	O	1943
STAFF-COPELAND	STAFFORD	KS	185	384881	O	1948	STREMEL	RUSH	KS	165	684327	O	1966
STAFFORD	STAFFORD	KS	185	675275	O	1940	STREMEL EAST	RUSH	KS	165	014603	O	1993
STAIRETT	HODGEMAN	KS	083	675585	O	1962	STREMEL NW	RUSH	KS	165	001337	O	1980
STAIRETT EAST	HODGEMAN	KS	083	008633	O	1984	STRICK	RUSSELL	KS	167	684389	O	1963
STAIRETT NORTH	HODGEMAN	KS	083	014171	O	1992	STRIKER BRANCH	DONIPHAN	KS	043	017091	N	2002
STALEY	FINNEY	KS	055	675616	ON	1980	STROB	NESS	KS	135	684730	O	1970
STALEY WEST	FINNEY	KS	055	017045	O	2001	STRONG CITY	CHASE	KS	017	685012	O	1925
STAMPER	ROOKS	KS	163	675864	O	1950	STROTHER	COWLEY	KS	035	685093	ON	1972
STAN	LANE	KS	101	008959	O	1985	STROUD	RENO	KS	155	685102	O	1958
STAN NORTH	LANE	KS	101	013748	O	1990	STROUD NORTH	RENO	KS	155	685257	O	1982
STAN WEST	LANE	KS	101	012430	O	1988	STROUD SOUTH	RENO	KS	155	685319	O	1959
STANDISH	NESS	KS	135	676205	O	1972	STRUSS	GRAHAM	KS	065	002442	O	1977
STANHOPE	GREENWOOD	KS	073	676391	O	1949	STRUSS	TREGO	KS	195	002442	O	1977
STANLEY	JOHNSON	KS	091	676422	N	1970	STRUSS NE	GRAHAM	KS	065	002443	O	1977
STANNARD	BARBER	KS	007	001322	O	1978	STRUSS WEST	TREGO	KS	195	008998	O	1985
STAR	ELLIS	KS	051	676701	O	1977	STUDER	THOMAS	KS	193	002444	O	1980
STAR NORTH	ELLIS	KS	051	013749	O	1990	STUDLEY	SHERIDAN	KS	179	685753	O	1943
STAR NW	ELLIS	KS	051	676783	O	1981	STUDLEY NORTH	SHERIDAN	KS	179	005375	O	1983
STAR SE	ELLIS	KS	051	004130	O	1981	STUDLEY SE	SHERIDAN	KS	179	685784	O	1955
STAR SW	ELLIS	KS	051	007204	O	1984	STUDLEY SOUTH	SHERIDAN	KS	179	685815	O	1959
STAR WEST	ELLIS	KS	051	676794	O	1984	STUDLEY SW	SHERIDAN	KS	179	685846	O	1945
STAREK	BUTLER	KS	015	676918	O	1970	STUHLSATZ	SUMNER	KS	191	002445	ON	1978
STARK	PRATT	KS	151	676949	ON	1941	STUKENBROKER	SEWARD	KS	175	685877	O	1968
STARK EAST	PRATT	KS	151	003941	ON	1982	STUMPH	BARBER	KS	007	685939	ON	1952
STARK NE	PRATT	KS	151	676980	ON	1967	STURGEON	EDWARDS	KS	047	686001	O	1954
STARR	ELK	KS	049	677104	O	1937	STUTTART	PHILLIPS	KS	147	686218	O	1950
START	NESS	KS	135	677383	O	1966	STUTTART SOUTH	PHILLIPS	KS	147	686249	O	1951
START	RUSH	KS	165	677383	O	1966	STUTZ	NESS	KS	135	686280	O	1963
START NW	NESS	KS	135	677414	O	1967	STUTZ EAST	NESS	KS	135	686288	O	1972
STATE	COWLEY	KS	035	677507	ON	1926	STUTZ NE	NESS	KS	135	686293	O	1976
STATE LAKE	LEAVENWORTH	KS	103	010196	O	1981	STUTZ NORTH	NESS	KS	135	001338	O	1980
STATE NW	COWLEY	KS	035	677600	N	1969	SUBERA	SUMNER	KS	191	686342	O	1957
STAYTON	COWLEY	KS	035	677879	ON	1949	SUBERA NORTH	SUMNER	KS	191	016427	ON	1998
STAYTON SOUTH	COWLEY	KS	035	677910	O	1953	SUBERA SW	SUMNER					

KANSAS

Field Name	County Name	State Sub	Co Code	Field Code	Field Disc Type Year	Field Name	County Name	State Sub	Co Code	Field Code	Field Disc Type Year
SULLIVAN SOUTH	HARPER	KS	077	687417	ON 1983	THOMP	COMANCHE	KS	033	016131	N 2000
SUMMERS	THOMAS	KS	193	688202	O 1992	THOMPSON	BUTLER	KS	015	705216	O 1929
SUM-WICK	SEDGWICK	KS	173	004533	O 1962	THOMSEN	COFFEY	KS	031	705635	O 1972
SUM-WICK EAST	SEDGWICK	KS	173	004531	O 1983	THORN	MIAMI	KS	121	705681	O 1986
SUM-WICK SOUTH	SUMNER	KS	191	004532	O 1982	THRALL-AAGARD	GREENWOOD	KS	073	706146	O 1921
SUN CITY	BARBER	KS	007	688946	O 1941	THREE MILE CREEK	MORRIS	KS	127	706518	O 1950
SUN CITY SW	BARBER	KS	007	001340	ON 1980	THREE MILE CREEK NORTH	MORRIS	KS	127	001359	O 1979
SUNFLOWER	BARTON	KS	009	689225	O 1950	THREE MILE CREEK SOUTH	MORRIS	KS	127	706549	O 1950
SUNNY SLOPE	TREGO	KS	195	689473	O 1952	THREE STAR	SEWARD	KS	175	706704	ON 1958
SUNNY SLOPE NORTH	TREGO	KS	195	006315	O 1984	THUMPER	LEAVENWORTH	KS	103	010220	O 1986
SUNNY SLOPE NW	TREGO	KS	195	689535	O 1958	THURLOW	COWLEY	KS	035	707076	ON 1927
SUNNY VALLEY	BARTON	KS	009	689597	O 1949	THYFAULT	GRAHAM	KS	065	707138	O 1966
SUNNY VALLEY EAST	BARTON	KS	009	689628	O 1968	THYFAULT	ROOKS	KS	163	707138	O 1966
SUNNY VALLEY NE	BARTON	KS	009	689659	O 1954	TICHENOR	WOODSON	KS	207	707262	N 1947
SUNNY VALLEY SW	BARTON	KS	009	689690	O 1954	TIDBALL	TREGO	KS	195	707340	O 1976
SUNNYDALE	ELLIS	KS	051	689752	O 1952	TIDBALL EAST	TREGO	KS	195	002481	O 1977
SUNNYSIDE	BARTON	KS	009	689783	O 1953	TIDBALL NE	TREGO	KS	195	006317	O 1984
SUNRISE	GRAHAM	KS	065	690000	O 1977	TIDD	WOODSON	KS	207	013433	O 1990
SUNSHINE	NESS	KS	135	690279	O 1963	TILLOTSON	LANE	KS	101	708387	O 1973
SUNSHINE SOUTH	NESS	KS	135	690341	O 1972	TILLOTSON EAST	LANE	KS	101	004810	O 1983
SUTCLIFFE	GOVE	KS	063	691147	O 1971	TILLOTSON NW	LANE	KS	101	009066	O 1985
SUTCLIFFE EAST	GOVE	KS	063	691151	O 1976	TILLOTSON SOUTH	LANE	KS	101	001361	O 1977
SUTCLIFFE SE	GOVE	KS	063	002454	O 1980	TILLOTSON WEST	LANE	KS	101	004191	O 1982
SUTHERLAND	GREENWOOD	KS	073	691178	O 1964	TILTON	SHERIDAN	KS	179	708409	O 1968
SUTTON	STAFFORD	KS	185	691364	O 1954	TILTON NE	SHERIDAN	KS	179	009957	O 1986
SWADER	BARTON	KS	009	691527	O 1962	TIMBER CREEK	RUSH	KS	165	708502	ON 1994
SWANK	GRAHAM	KS	065	691868	O 1958	TIMKEN	RUSH	KS	165	708657	O 1952
SWAYZE	CLARK	KS	025	007673	ON 1982	TIMKEN SW	RUSH	KS	165	013944	O 1991
SWEENEY	PAWNEE	KS	145	692209	ON 1947	TIMKEN WEST	RUSH	KS	165	010868	O 1986
SWEENEY SW	PAWNEE	KS	145	692240	O 1955	TISDALE GAS AREA	COWLEY	KS	035	709680	ON 1900
SWEENEY WEST (NEW)	PAWNEE	KS	145	011869	O 1957	TITUS	EDWARDS	KS	047	709773	ON 1968
SWEET	ROOKS	KS	163	692302	O 1950	TOBIAS	RICE	KS	159	710340	ON 1961
SWEET ADELINE	SEWARD	KS	175	004276	O 1983	TOBIAS NW	RICE	KS	159	710371	O 1962
SWEET NORTH	ROOKS	KS	163	012432	O 1988	TODD	ROOKS	KS	163	710588	O 1969
SWEET SE	ROOKS	KS	163	013774	O 1991	TODD EAST	ROOKS	KS	163	710650	O 1985
SWEET WILLIAM	ELLIS	KS	051	692488	O 1950	TODD NE	ROOKS	KS	163	710681	O 1984
SWEET WILLIAM NW	ELLIS	KS	051	692519	O 1956	TODD NW	ROOKS	KS	163	710743	O 1985
SWENSON	SALINE	KS	169	692798	O 1950	TODD SE	ROOKS	KS	163	007680	O 1984
SWISHER	PRATT	KS	151	693139	ON 1976	TOLLE	DECATUR	KS	039	001369	O 1980
SWORDFISH	RUSSELL	KS	167	007344	O 1983	TOMBSTONE GAP	NESS	KS	135	014410	O 2000
SYCAMORE CREEK	MONTGOMERY	KS	125	693333	ON 1970	TOMBSTONE GAP SOUTH	NESS	KS	135	017105	O 2002
SYCAMORE VALLEY	MONTGOMERY	KS	125	006462	ON 1984	TOMEY	LABETTE	KS	099	712479	O 1944
SYCAMORE VALLEY EAST	MONTGOMERY	KS	125	008963	ON 1985	TONEK	PAWNEE	KS	145	712789	ON 1971
SYLVIA	RENO	KS	155	013751	O 1991	TONI-MIKE	BARBER	KS	007	712820	O 1967
SYMS SE	STAFFORD	KS	185	693984	O 1952	TONI-MIKE NE	BARBER	KS	007	003948	N 1983
T & L	NESS	KS	135	694415	O 1972	TONKIN	BARTON	KS	009	713006	O 1963
T & L WEST	NESS	KS	135	694432	O 1973	TONN	RENO	KS	155	015424	O 1930
TABING	BUTLER	KS	015	695409	O 1976	TONOVAY	GREENWOOD	KS	073	713037	ON 1917
TABING WEST	BUTLER	KS	015	007674	O 1982	TONOVAY WEST	GREENWOOD	KS	073	713068	O 1950
TACHA	DECATUR	KS	039	695563	O 1970	TORONTO	GREENWOOD	KS	073	713812	O 1913
TACKETT	LABETTE	KS	099	695574	O 1944	TORONTO	WOODSON	KS	207	713812	ON 1913
TALOGA	MORTON	KS	129	696659	ON 1955	TORONTO WEST	GREENWOOD	KS	073	002485	O 1978
TALOGA NE	MARION	KS	115	696690	ON 1957	TOULON	ELLIS	KS	051	714184	ON 1935
TALOGA NE	MORTON	KS	129	696690	ON 1957	TOULON SE	ELLIS	KS	051	714215	O 1958
TALOGA NORTH	MORTON	KS	129	696721	ON 1967	TOVREA	CHEYENNE	KS	023	714354	O 1978
TALOGA-RILEY	MORTON	KS	129	007675	ON 1984	TOVREA	RAWLINS	KS	153	714354	O 1978
TAMMEN	RUSH	KS	165	006721	O 1947	TOVREA	SHERMAN	KS	181	714354	O 1978
TASCO	SHERIDAN	KS	179	009126	O 1985	TOVREA NE	RAWLINS	KS	153	011928	O 2000
TASSET	FORD	KS	057	698023	O 1964	TOWANDA	BUTLER	KS	015	714401	O 1948
TATE	SUMNER	KS	191	698054	O 1938	TRACTOR	SCOTT	KS	171	016709	O 2001
TATLOCK	PRATT	KS	151	698116	O 1953	TRAEER	DECATUR	KS	039	715115	O 1974
TATLOCK EAST	PRATT	KS	151	698147	ON 1964	TRAEER SE	DECATUR	KS	039	001375	O 1980
TATLOCK NE	PRATT	KS	151	004809	O 1982	TRAFFAS	BARBER	KS	007	715130	ON 1955
TATLOCK SW	EDWARDS	KS	047	698209	ONA 1958	TRAFFAS EAST	BARBER	KS	007	001376	ON 1978
TATLOCK SW	PRATT	KS	151	698209	ONA 1958	TRAFFAS SOUTH	BARBER	KS	007	006249	ON 1984
TAUY CREEK	DOUGLAS	KS	045	006983	O 1984	TRAGIC	FORD	KS	057	009127	O 1985
TAY	CLARK	KS	025	698477	O 1976	TRAPP	BARTON	KS	009	715905	ON 1929
TAY EAST	CLARK	KS	025	698480	O 1976	TRAPP	RUSSELL	KS	167	715905	ON 1929
TAY SOUTH	CLARK	KS	025	006875	N 1984	TRAUX	LANE	KS	101	719036	O 1988
TAYLOR	STAFFORD	KS	185	698488	O 1951	TREES	COWLEY	KS	035	716432	O 1935
TAYLOR NE	STAFFORD	KS	185	698798	O 1956	TREGO CENTER	TREGO	KS	195	004545	O 1983
TAYLOR NW	STAFFORD	KS	185	698829	O 1968	TREGSUN	TREGO	KS	195	006877	O 1981
TAYLOR WEST	STAFFORD	KS	185	698891	O 1959	TREKELL WEST	SUMNER	KS	191	008648	O 1984
TAYLORVILLE	STAFFORD	KS	185	698953	O 1953	TREMBLEY	RENO	KS	155	716509	O 1978
TEALL	GRAHAM	KS	065	699341	O 1949	TREMBLEY NORTH	RENO	KS	155	004135	O 1982
TEETER-SCOTT	CHASE	KS	017	700155	O 1920	TREMBLEY NE	RENO	KS	155	014663	O 1993
TEETER-SCOTT	GREENWOOD	KS	073	700155	ON 1920	TRENT	NEOSHO	KS	133	716587	ON 1951
TEICHGRAEBER	GREENWOOD	KS	073	700209	O 1927	TRENT NORTH	NEOSHO	KS	133	716618	O 1991
TELER	GOVE	KS	063	008966	O 1985	TRENTON	EDWARDS	KS	047	716680	ON 1974
TELER TOWNSITE	GOVE	KS	063	011874	O 1987	TRESTER	BARTON	KS	009	001379	O 1980
TELER TOWNSITE WEST	GOVE	KS	063	013309	O 1989	TRESTER EAST	BARTON	KS	009	009962	O 1986
TEMPLING	BARTON	KS	009	701015	O 1955	TRIANGLE	THOMAS	KS	193	004546	O 1983
TERRY	FINNEY	KS	055	702193	O 1991	TRIANGLE NORTH	THOMAS	KS	193	010869	O 1986
TERWILLIGER	LANE	KS	101	702360	O 1972	TRIANGLE NW	THOMAS	KS	193	013754	O 1990
TERWILLIGER EAST	LANE	KS	101	702364	O 1976	TRIANGLE SOUTH	THOMAS	KS	193	009685	O 1984
TERWILLIGER NORTH	LANE	KS	101	009065	O 1985	TRICO	ELLIS	KS	051	717362	O 1951
TERWILLIGER SE	LANE	KS	101	001356	O 1978	TRICO	GRAHAM	KS	065	717362	O 1951
TERWILLIGER SOUTH	LANE	KS	101	004540	O 1983	TRICO	ROOKS	KS	163	717362	O 1951
TERWILLIGER SW	LANE	KS	101	006316	O 1984	TRICO	TREGO	KS	195	717362	O 1951
TERWILLIGER WEST	LANE	KS	101	009955	O 1981	TRITSCH	BARTON	KS	009	718292	O 1966
THACH	KIOWA	KS	097	703666	ON 1965	TROUSDALE	EDWARDS	KS	047	718664	O 1956
THACKER	RUSSELL	KS	167	013083	O 1989	TROUSDALE NE	EDWARDS	KS	047	718695	ON 1958
THAYER	NEOSHO	KS	133	703945	ON 1949	TROUSDALE NORTH	EDWARDS	KS	047	718726	ON 1958
THAYER EAST	NEOSHO	KS	133	703976	O 1944	TROUSDALE NW	EDWARDS	KS	047	002490	O 1980
THAYER NE	NEOSHO	KS	133	008342	ON 1984	TROUSDALE SOUTH	EDWARDS	KS	047	718757	ON 1956
THAYER SOUTH	NEOSHO	KS	133	006722	ON 1982	TROUSDALE SOUTH	KIOWA	KS	097	718757	ON 1956
HERSA	SHERIDAN	KS	179	704131	O 1970	TROVE	GOVE	KS	063	006730	O 1984
THIESSEN	KINGMAN	KS	095	704348	O 1966	TUCKER	GREENWOOD	KS	073	719881	ON 1927
THIMESCH	KINGMAN	KS	095	704455	ON 1976	TUCKER SE	GREENWOOD	KS	073	007351	N 1983
THIRTY-ONE	SEWARD	KS	175	704627	ON 1953	TUCKER WEST	GREENWOOD	KS	073	005398	O 1983
THIRTY-ONE EAST	SEWARD	KS	175	013753	ON 1990	TULLIS	LEAVENWORTH	KS	103	010638	ON 1986
THIRTY-ONE NE	HASKELL	KS	081	016121	O 2000	TUREK	SUMNER	KS	191	016081	N 1988
THIRTY-ONE NW	SEWARD	KS	175	014297	N 1992	TURKEY CREEK	BARBER	KS	007	721307	O 1943
THIRTY-ONE SW	SEWARD	KS	175	012074	ON 1988	TURKEY CREEK EAST	BARBER	KS	007	721369	ON 1957
THIRTY-SIX	NORTON	KS	137	002974	O 1980	TURKEY CREEK NORTH	BARBER	KS	007	721400	ON 1951
THIRTY-TWO	SEWARD	KS	175	704720	ON 1960	TURKEY CREEK NW	BARBER	KS	007	721431	O 1967
THIRTY-TWO WEST	SEWARD	KS	175	014607	N 1993	TURKVILLE	ELLIS	KS	051	721834	O 1953
THISTLE GROVE	NESS	KS	135	704751	O 1968	TURKVILLE UPPER	ELLIS	KS	051	721865	O 1948
THISTLE GROVE SOUTH	NESS	KS	135	704782	O 1970	TURKVILLE UPPER NW	ELLIS	KS	051	002492	O 1979
THISTLE GROVE SW	NESS	KS	135	704789	O 1972	TURKVILLE WEST	ELLIS	KS	051	721896	O 1959
THOMAS	ELK	KS	049	704875	O 1965	TURMORROW	MORTON	KS	129	010227	ON 1986
THOMAS NORTH	ELK	KS	049	015342	N 1995	TURNER	COWLEY	KS	035	722175	O 1937
THOME	SEDGWICK	KS	173	007679	O 1984	TURNER NORTH	COWLEY	KS	035	722330	O 1949

Field Name	County Name	State Sub	Co Code	Field Code	Field Disc Type	Year	Field Name	County Name	State Sub	Co Code	Field Code	Field Disc Type	Year
TURNER WEST	COWLEY	KS	035	722392	O	1953	VETTER	MARION	KS	115	002296	N	1978
TURON	RENO	KS	155	014611	O	1993	VICTOR	COMANCHE	KS	033	737798	N	1993
TURON NE	RENO	KS	155	014612	O	1993	VICTORIA NORTH	ELLIS	KS	051	738015	O	1952
TUTTLE	COMANCHE	KS	033	722981	ON	1957	VICTORIA SOUTH	ELLIS	KS	051	738046	O	1961
TUTTLE EAST	COMANCHE	KS	033	723012	ON	1963	VICTORIA WEST	ELLIS	KS	051	006255	O	1984
TUTTLE NE	COMANCHE	KS	033	723053	N	1977	VICTORY	HASKELL	KS	081	738077	ON	1960
TUTTLE SE	COMANCHE	KS	033	723065	ON	1978	VICTORY	SEWARD	KS	175	738077	ON	1960
TUTTLE SOUTH	CLARK	KS	025	002288	ON	1978	VICTORY EAST	HASKELL	KS	081	738108	O	1989
TWENTY	BARTON	KS	009	723237	O	1965	VINCENT	ELLIS	KS	051	739100	O	1964
TWENTY-ONE	NORTON	KS	137	006731	O	1982	VINCENT WEST	ELLIS	KS	051	739224	O	1990
TWIN MOUND	ROOKS	KS	163	723733	O	1965	VINITA	KINGMAN	KS	095	002963	O	2000
TWO-EIGHTY ONE	BARTON	KS	009	723888	O	1963	VINLAND	DOUGLAS	KS	045	006256	O	1984
TWO-EIGHTY ONE SE	BARTON	KS	009	723919	O	1963	VINLAND EAST	DOUGLAS	KS	045	010643	O	1986
TWO-GARYS	KIOWA	KS	097	016854	N	2001	VINLAND NE	DOUGLAS	KS	045	006257	O	1984
TYRO	MONTGOMERY	KS	125	724826	ONA	1904	VINLAND SE	DOUGLAS	KS	045	009000	O	1985
U S 183	ROOKS	KS	163	005728	O	1982	VIOLA	SUMNER	KS	191	739627	O	1988
U S 183 WEST	ROOKS	KS	163	003135	O	1983	VIRGIL	GREENWOOD	KS	073	739813	O	1916
U S 24	ROOKS	KS	163	725951	O	1964	VIRGIL NORTH	COFFEY	KS	031	739844	ON	1920
U S 50	GRAY	KS	069	013438	O	1990	VIRGIL NORTH	GREENWOOD	KS	073	739844	ON	1920
U S 54	FORD	KS	057	006251	O	1982	VIRGIL NORTH	WOODSON	KS	207	739844	ON	1920
U S 56	GRAY	KS	069	004136	N	1983	VOD	KIOWA	KS	097	740513	ON	1976
U S 83	HASKELL	KS	081	011021	ON	1987	VOD NW	KIOWA	KS	097	002299	O	1979
U S 83 NE	HASKELL	KS	081	012653	N	1988	VODA	TREGO	KS	195	740527	O	1957
U S 83 NW	HASKELL	KS	081	014491	ON	1993	VODA NORTH	TREGO	KS	195	740536	O	1972
UBERT	ELLIS	KS	051	726114	O	1936	VODA SE	TREGO	KS	195	740562	O	1974
UBERT NW	ELLIS	KS	051	726176	O	1952	VODA SOUTH	TREGO	KS	195	008364	O	1984
UBERT SOUTH	ELLIS	KS	051	004192	O	1983	VOGEL	STAFFORD	KS	185	740558	O	1957
UDALL	COWLEY	KS	035	726277	O	1926	VOGEL EAST	STAFFORD	KS	185	016724	O	1991
UEHLIN	DECATUR	KS	039	726308	O	1970	VOGEL NE	STAFFORD	KS	185	014618	ON	1991
ULLOM	GRAY	KS	069	009963	O	1986	VOHS	ROOKS	KS	163	740837	O	1945
ULMER	SEDGWICK	KS	173	726867	O	1959	VOHS NE	ROOKS	KS	163	740868	O	1962
ULMER SOUTH	SEDGWICK	KS	173	726898	O	1959	VOHS NW	ROOKS	KS	163	740899	O	1947
UMBARGER	WILSON	KS	205	014613	ON	1991	VOHS SE	ROOKS	KS	163	740930	O	1959
UNG	DECATUR	KS	039	727425	O	1962	VOHS SOUTH	ROOKS	KS	163	740961	O	1947
UNGER	MARION	KS	115	727487	O	1955	VOIGHT	BARTON	KS	009	740992	O	1958
UNGER NW	MARION	KS	115	006732	N	1982	VOIGHT SE	BARTON	KS	009	004278	O	1982
UNICE	NESS	KS	135	727549	O	1971	VOILS	SUMNER	KS	191	741023	O	1958
UNICE EAST	NESS	KS	135	727557	O	1972	VOILS EAST	SUMNER	KS	191	741054	O	1966
UNICE NE	NESS	KS	135	727565	O	1973	VOLKLAND	RICE	KS	159	741116	ON	1943
UNICE SOUTH	NESS	KS	135	727580	O	1971	VOLKLAND EAST	RICE	KS	159	002509	O	1978
UNION	RICE	KS	159	727611	ON	1950	VON DETTE	SEDGWICK	KS	173	741302	O	1970
UNION CENTER	STAFFORD	KS	185	727731	O	1973	VON DETTE NE	SEDGWICK	KS	173	005741	O	1983
UNION CENTER EAST	STAFFORD	KS	185	008354	N	1984	VON DETTE NORTH	SEDGWICK	KS	173	006320	O	1984
UNION CENTER SE	STAFFORD	KS	185	004193	ON	1983	VOORHEES	STEVENS	KS	189	741457	ON	1964
UNION CENTER SE	STAFFORD	KS	185	004193	O	1983	VOORHEES WEST	STEVENS	KS	189	015862	N	1997
UNION CENTER WEST	STAFFORD	KS	185	727734	O	1976	VOPECK	TREGO	KS	195	008655	O	1984
UNION EAST	RICE	KS	159	727890	ON	1951	VOSHELL	MCPHERSON	KS	113	741488	ON	1929
UNRUH	BARTON	KS	009	729254	ON	1945	VOSS	NORTON	KS	137	741519	O	1970
UNRUH SE	BARTON	KS	009	008651	O	1984	VOSS NW	NORTON	KS	137	009969	O	1981
UNRUH SOUTH	BARTON	KS	009	729285	O	1959	VOSS SOUTH	NORTON	KS	137	741612	O	1992
U-P	TREGO	KS	195	003953	O	1981	W A C	EDWARDS	KS	047	743641	ON	1978
U-PAC	THOMAS	KS	193	725905	O	1974	W A C NORTH	EDWARDS	KS	047	743645	ON	1978
U-PAC NORTH	THOMAS	KS	193	008967	O	1985	W A C NW	EDWARDS	KS	047	005742	O	1983
U-PAC SOUTH	LOGAN	KS	109	008969	O	1985	W A C SW	EDWARDS	KS	047	743657	ON	1979
UPOLA	ELK	KS	049	729510	O	1944	W A C WEST	EDWARDS	KS	047	006258	N	1984
UPSTART	NESS	KS	135	729634	O	1966	W B T	PRATT	KS	151	003954	ON	1982
URBANA	NEOSHO	KS	133	729890	ON	1951	W C C	SHERIDAN	KS	179	009970	O	1977
URBANA SW	NEOSHO	KS	133	017048	N	2001	W C C SOUTH	SHERIDAN	KS	179	006735	O	1984
URSULA	KIOWA	KS	097	730138	ON	1961	W C V	NESS	KS	135	743102	O	1977
URSULA NE	KIOWA	KS	097	730169	ON	1963	W C V NORTH	NESS	KS	135	009971	O	1986
URSULA NW	KIOWA	KS	097	004550	O	1982	W C V NW	NESS	KS	135	009972	O	1985
URSULA SE	KIOWA	KS	097	007997	ON	1984	W T R	KEARNY	KS	093	743549	O	1978
UTICA	NESS	KS	135	730394	O	1971	W W M	THOMAS	KS	193	743590	O	1979
UTICA NW	NESS	KS	135	002496	O	1977	W W M EAST	THOMAS	KS	193	009973	O	1981
UTOPIA	GREENWOOD	KS	073	730549	O	1918	WADDLE	STAFFORD	KS	185	002516	ON	1977
UTOPIA WEST	GREENWOOD	KS	073	009966	O	1981	WAGNER	ELLIS	KS	051	744288	O	1956
VAHLING	SHERIDAN	KS	179	732046	O	1966	WAGNON	COMANCHE	KS	033	015531	N	1999
VAHLING WEST	SHERIDAN	KS	179	732077	O	1967	WAHRMAN	RAWLINS	KS	153	009067	O	1985
VAL JEAN	NESS	KS	135	013095	O	1989	WAKARUSA	DOUGLAS	KS	045	008657	O	1984
VAL JEAN SE	NESS	KS	135	016855	O	2001	WAKEENEY	TREGO	KS	195	745125	O	1934
VAL VERDE	SUMNER	KS	191	732108	O	1945	WAKEENEY EAST	TREGO	KS	195	745156	O	1949
VALEDA	LABETTE	KS	099	732170	ON	1944	WAKEFIELD	CLAY	KS	027	745218	O	1928
VALHALLA	GOVE	KS	063	732356	O	1964	WAKEFIELD NE	CLAY	KS	027	004280	O	1951
VALHALLA EAST	GOVE	KS	063	002497	O	1977	WALDO	RUSSELL	KS	167	002304	O	1979
VALHALLA NE	GOVE	KS	063	011025	O	1987	WALDSCHMIDT	COWLEY	KS	035	745621	O	1957
VALHALLA NORTH	GOVE	KS	063	732365	O	1975	WALKEMEYER	STEVENS	KS	189	745745	ON	1959
VALHALLA SOUTH	GOVE	KS	063	732375	O	1978	WALKEMEYER NW	STEVENS	KS	189	002517	ON	1978
VALLEY	HODGEMAN	KS	083	732480	O	1958	WALKEMEYER SE	STEVENS	KS	189	008660	ON	1985
VALLEY CENTER	SEDGWICK	KS	173	732511	O	1928	WALKEMEYER SW	STEVENS	KS	189	013319	N	1989
VALLEY VIEW	ROOKS	KS	163	732883	O	1967	WALKER	ELK	KS	049	745776	O	1927
VAN	GRAHAM	KS	065	733007	O	1954	WALLACE	ELLIS	KS	051	746086	O	1965
VAN DYKE	PHILLIPS	KS	147	733100	O	1959	WALLACE	RUSH	KS	165	746086	O	1965
VAN LIEU	STAFFORD	KS	185	733286	ON	1943	WALLACE NORTH	ELLIS	KS	051	746241	O	1968
VAN NOY	COFFEY	KS	031	006733	O	1935	WALNUT BEND	COWLEY	KS	035	746613	ON	1940
VAN PATTON	NORTON	KS	137	733395	O	1939	WALNUT BEND NORTH	COWLEY	KS	035	746706	O	1956
VAN VLEET	DECATUR	KS	039	733596	O	1956	WALNUT CREEK	BARTON	KS	009	746830	O	1952
VAN WINKLE	STAFFORD	KS	185	733658	O	1950	WALNUT FORK	LANE	KS	101	006321	O	1983
VAN WINKLE SE	STAFFORD	KS	185	733689	O	1950	WALNUT FORK SE	LANE	KS	101	006737	O	1984
VANCE	GRAHAM	KS	065	733751	O	1962	WALNUT FORK SW	LANE	KS	101	009503	O	1985
VANDENBERG	BUTLER	KS	015	006734	O	1942	WALNUT HILL	NESS	KS	135	746892	O	1968
VANDEVER	COWLEY	KS	035	002294	O	1979	WALNUT SE	CRAWFORD	KS	037	746923	O	1952
VANHOEZER	STAFFORD	KS	185	733224	O	1964	WALNUT VALLEY	BARTON	KS	009	746954	O	1967
VAP	RAWLINS	KS	153	733988	O	1973	WALNUT VALLEY EAST	BARTON	KS	009	003137	O	1983
VAP SE	RAWLINS	KS	153	002295	O	1980	WALTA	SUMNER	KS	191	747171	O	1959
VAP SOUTH	RAWLINS	KS	153	008359	O	1984	WALTA NORTH	SUMNER	KS	191	002518	O	1979
VAP SW	RAWLINS	KS	153	012437	O	1988	WALTER NW	ELLIS	KS	051	747295	O	1955
VARNER	KINGMAN	KS	095	734123	ON	1964	WALTER SW	ELLIS	KS	051	747357	O	1966
VARNER NE	KINGMAN	KS	095	734154	O	1967	WALTON	HARVEY	KS	079	747512	O	1919
VASSAR	OSAGE	KS	139	734185	O	1961	WALZ	TREGO	KS	195	747605	O	1950
VAVROCH	DECATUR	KS	039	734464	O	1960	WALZ NW	TREGO	KS	195	747636	O	1957
VEEH	PHILLIPS	KS	147	735139	O	1969	WALZ WEST	TREGO	KS	195	007360	O	1982
VERA	SUMNER	KS	191	736007	O	1978	WAMPLER	FINNEY	KS	055	747853	O	1959
VERDIGRIS	GREENWOOD	KS	073	005738	O	1952	WANKER	ROOKS	KS	163	002306	O	1979
VERHOEFF	GOVE	KS	063	002501	O	1977	WARD	PRATT	KS	151	748814	ON	1941
VERHOEFF SOUTH	GOVE	KS	063	002502	O	1979	WARE	ELK	KS	049	749155	O	1955
VERMILLION	NESS	KS	135	736435	O	1955	WARING	NESS	KS	135	017106	O	2002
VERNON	COFFEY												

KANSAS

Field Name	County Name	State Sub	Co Code	Field Code	Field Disc Type	Year	Field Name	County Name	State Sub	Co Code	Field Code	Field Disc Type	Year
WATERS	STAFFORD	KS	185	751573	O	1958	WHELAN	BARBER	KS	007	762959	ON	1934
WATERS EAST	STAFFORD	KS	185	751604	O	1959	WHELAN SE	BARBER	KS	007	005761	O	1982
WAUGH	WABAUNSEE	KS	197	752286	O	1968	WHELAN SW	BARBER	KS	007	763052	ON	1954
WAUNETA	CHAUTAUQUA	KS	019	752596	O	1924	WHELAN WEST	BARBER	KS	007	763083	ON	1955
WAY	JOHNSON	KS	091	003957	O	1982	RICE	BARBER	KS	159	763114	O	1933
WAY WEST	JOHNSON	KS	091	003956	N	1983	WHIMPER	KIOWA	KS	097	008971	N	1985
WAYNE	EDWARDS	KS	047	752906	ON	1956	WHIMPER SE	KIOWA	KS	097	009504	O	1985
WAYNE NW	EDWARDS	KS	047	752961	ON	1974	WHIPPLE	LANE	KS	101	005762	O	1983
WAYNE SOUTH	EDWARDS	KS	047	752966	ON	1976	WHIPPLE SOUTH	LANE	KS	101	763238	O	1985
WAYSIDE-HAVANA	CHAUTAUQUA	KS	019	753309	ON	1904	WHISMAN	ROOKS	KS	163	763424	O	1950
WAYSIDE-HAVANA	MONTGOMERY	KS	125	753309	ON	1904	WHISMAN SE	ROOKS	KS	163	763455	O	1967
WEARNE	BARTON	KS	009	753705	O	1951	WHITE	GRAHAM	KS	065	763641	O	1975
WEATHERED	COWLEY	KS	035	753736	O	1935	WHITE (NEW)	GRAHAM	KS	065	002537	O	1975
WEAVER	BUTLER	KS	015	753860	O	1922	WHITE CLOUD	STAFFORD	KS	185	763858	O	1956
WEBB	ELK	KS	049	753953	ON	1926	WHITE COTTON	SEDGWICK	KS	173	763889	O	1948
WEBB NORTH	ELK	KS	049	754046	O	1990	WHITE NW	GRAHAM	KS	065	764490	O	1976
WEBBER	BARTON	KS	009	754263	O	1962	WHITE ROCK	LANE	KS	101	764808	O	1973
WEBFOOT	RENO	KS	155	010232	N	1986	WHITE ROCK EAST	LANE	KS	101	764810	O	1976
WEBS	RUSH	KS	165	754449	O	1954	WHITE ROCK SE	LANE	KS	101	764812	O	1974
WEBS NW	RUSH	KS	165	754480	O	1955	WHITE ROCK SOUTH	LANE	KS	101	764816	O	1974
WEBS SE	RUSH	KS	165	010874	O	1986	WHITE ROCK WEST	LANE	KS	101	011887	O	1987
WEBS SOUTH	RUSH	KS	165	014141	O	1992	WHITE WOMAN	KEARNY	KS	093	765036	O	1962
WEBS SW	RUSH	KS	165	754511	O	1956	WHITE WOMAN	WICHITA	KS	203	765036	O	1962
WEBSTER	ROOKS	KS	163	754542	O	1930	WHITE WOMAN EAST	WICHITA	KS	203	013565	O	1990
WEBSTER VIEW	ROOKS	KS	163	008662	O	1984	WHITE WOMAN NE	WICHITA	KS	203	014715	O	1994
WEEKS	NESS	KS	135	006259	O	1984	WHITE WOMAN NORTH	WICHITA	KS	203	016082	O	1997
WEEKS NE	NESS	KS	135	014142	O	1992	WHITEWATER	BUTLER	KS	015	765935	O	1949
WEEKS NORTH	NESS	KS	135	009976	O	1985	WHITEWATER EAST	BUTLER	KS	015	765966	O	1961
WEEKS SOUTH	NESS	KS	135	014830	O	1994	WHITEWATER NORTH	BUTLER	KS	015	765997	O	1951
WEHNING	ATCHISON	KS	005	010646	N	1986	WHITEWATER NW	BUTLER	KS	015	766028	O	1970
WEHRMAN	BUTLER	KS	015	755224	O	1963	WHITEWATER WEST	BUTLER	KS	015	766059	O	1968
WEHRMAN WEST	BUTLER	KS	015	014621	O	1993	WHITNEY	GOVE	KS	063	766276	O	1972
WEIGEL	ELLIS	KS	051	755317	O	1948	WHITNEY SOUTH	GOVE	KS	063	766318	O	1973
WEIKERT	BARTON	KS	009	755379	O	1953	WHITNEY SW	GOVE	KS	063	003958	O	1982
WEILLERT	RUSSELL	KS	167	755565	O	1963	WHITNEY WEST	GOVE	KS	063	766326	O	1973
WEILLERT EAST	RUSSELL	KS	167	004560	O	1983	WICHITA	SEDGWICK	KS	173	766741	O	1957
WEISNER	ELLIS	KS	051	755999	O	1949	WICKE	RAWLINS	KS	153	766834	O	1970
WEISNER EAST	ELLIS	KS	051	007363	O	1981	WIDE AWAKE	SEWARD	KS	175	766989	ON	1954
WEISNER NE	ELLIS	KS	051	007364	O	1983	WIDE AWAKE	STEVENS	KS	189	766989	ON	1954
WEITZEL	RUSH	KS	165	756092	O	1947	WIDE AWAKE EAST	SEWARD	KS	175	011031	O	1982
WEITZEL NE	ELLIS	KS	051	756123	O	1964	WIDENER	STAFFORD	KS	185	767051	O	1954
WEITZEL NW	RUSH	KS	165	756123	O	1964	WIEBE	BUTLER	KS	015	767082	O	1959
WELBORN CONSOL	WYANDOTTE	KS	209	756185	N	1930	WIECHMAN	SEDGWICK	KS	173	001442	O	1980
WELCH EAST	RICE	KS	159	756278	O	1941	WIELAND	HODGEMAN	KS	083	767113	O	1956
WELCH WEST	RICE	KS	159	756433	O	1948	WIELAND NORTH	HODGEMAN	KS	083	767144	O	1959
WELCH-BORNHOLDT	MCPHERSON	KS	113	756247	O	1924	WIELAND NW	HODGEMAN	KS	083	767175	O	1967
WELCH-BORNHOLDT	RICE	KS	159	756247	O	1924	WIELAND WEST	HODGEMAN	KS	083	767206	O	1960
WELCH-MOHR	LYON	KS	111	756309	ON	1929	WIGGAM	CHAUTAUQUA	KS	019	767237	O	1944
WELCH-MOHR EAST	LYON	KS	111	002311	O	1979	WIGGINS	GREENWOOD	KS	073	767268	ON	1925
WELCH-MOHR SW	CHASE	KS	017	756331	N	1976	WIGGINS CREEK	COMANCHE	KS	033	016711	ON	2001
WELCH-MOHR SW	LYON	KS	111	756331	ON	1976	WIGGINS CREEK	KIOWA	KS	097	016711	ON	2001
WELDA NORTH	ANDERSON	KS	003	756526	N	1922	WIL	EDWARDS	KS	047	767361	ON	1942
WELDA SOUTH	ANDERSON	KS	003	756557	N	1922	WIL	PRATT	KS	151	767361	ON	1942
WELLI	PRATT	KS	151	757239	O	1964	WIL	STAFFORD	KS	185	767361	ON	1942
WELLI NW	PRATT	KS	151	005757	O	1981	WIL EAST	PRATT	KS	151	003141	N	1983
WELLINGTON	SUMNER	KS	191	757270	ON	1929	WIL NW	EDWARDS	KS	047	009979	O	1967
WELLINGTON NE	SUMNER	KS	191	757301	O	1955	WIL WEST	EDWARDS	KS	047	767609	ON	1978
WELLINGTON WEST	SUMNER	KS	191	002529	O	1977	WILBURTON	MORTON	KS	129	767826	ON	1959
WELLMAN	RICE	KS	159	757332	O	1965	WILBURTON EAST	MORTON	KS	129	016807	N	2001
WELLMANVILLE	NESS	KS	135	013324	O	1955	WILBURTON NORTH (NEW)	MORTON	KS	129	767891	ON	1972
WELLS	BARBER	KS	007	757456	ON	1957	WILBURTON NW	MORTON	KS	129	767919	ON	1978
WELLS NORTH	BARBER	KS	007	016210	OA	1998	WILBURTON SE	MORTON	KS	129	767950	ON	1968
WELLS NW	COMANCHE	KS	033	016731	O	1991	WILD HORSE CREEK	GRAHAM	KS	065	768260	O	1957
WELLSFORD	KIOWA	KS	097	757642	ON	1955	WILD HORSE CREEK NORTH	GRAHAM	KS	065	004573	O	1983
WELLSFORD	PRATT	KS	151	757642	ON	1955	WILDLCAT CREEK	HARPER	KS	077	768353	O	1956
WELLSFORD EAST	KIOWA	KS	097	757647	ON	1979	WILDE	CHASE	KS	017	768477	ON	1926
WELLSFORD EAST	PRATT	KS	151	757647	ON	1979	WILDE	MORRIS	KS	127	768477	ON	1926
WELLSFORD SOUTH	KIOWA	KS	097	014402	O	1992	WILDHORSE	STAFFORD	KS	185	768508	O	1971
WELLS-TOWNER	KINGMAN	KS	095	002313	O	1977	WILGREEN	WILSON	KS	205	008014	O	1984
WELLS-TOWNER CHASE GAS ARE	KINGMAN	KS	095	002314	N	1977	WILHELM	RAWLINS	KS	153	769004	O	1959
WELTMER	RUSH	KS	165	757983	O	1983	WILHELM EAST	RAWLINS	KS	153	769035	O	1961
WELTY	GRAHAM	KS	065	758003	O	1967	WILHELM SOUTH	RAWLINS	KS	153	013566	O	1990
WENDEL	GRAY	KS	069	004282	O	1981	WILKENS SE	ELLSWORTH	KS	053	769159	O	1942
WENDELBURG	STAFFORD	KS	185	758355	O	1951	WILKERSON	GREENWOOD	KS	073	769190	O	1926
WENDELBURG NE	STAFFORD	KS	185	014862	O	1994	WILKINSON	RAWLINS	KS	153	769221	O	1977
WENDELBURG NW	STAFFORD	KS	185	016721	O	1994	WILKINSON NORTH	RAWLINS	KS	153	002542	O	1979
WENDELIN	RUSH	KS	165	758386	O	1969	WILLARD	GREENWOOD	KS	073	769469	O	1927
WENGER	MARION	KS	115	758603	O	1947	WILL-BROS	MORTON	KS	129	012664	O	1988
WERNER-ROBL	BARTON	KS	009	758882	O	1951	WILL-BROS	STANTON	KS	187	012664	O	1988
WERTH	ELLIS	KS	051	758975	O	1958	WILL-BROS WEST	MORTON	KS	129	016432	O	1998
WERTH NORTH	ELLIS	KS	051	759006	O	1962	WILLEY	SUMNER	KS	191	013535	O	1990
WERTH SE	ELLIS	KS	051	002531	O	1979	WILLIAMS	ROOKS	KS	163	769748	O	1953
WESLEY	NESS	KS	135	759285	O	1969	WILLIAMS NORTH	ROOKS	KS	163	769872	O	1956
WESSEL	SHERIDAN	KS	179	759378	O	1953	WILLIAMS NW	ROOKS	KS	163	769903	O	1953
WESSEL NORTH	SHERIDAN	KS	179	759409	O	1953	WILLIAMS SE	ROOKS	KS	163	769965	O	1953
WEST	ELLSWORTH	KS	053	759502	O	1951	WILLOW CREEK	GREENWOOD	KS	073	770647	O	1966
WEST BEAR CREEK	CLARK	KS	025	009977	N	1986	WILLOWDALE	KINGMAN	KS	095	771329	ON	1954
WEST BRANCH	HARVEY	KS	079	759626	O	1958	WILLOWDALE EAST	KINGMAN	KS	095	007371	N	1981
WEST UNION	NORTON	KS	137	760308	O	1962	WILLOWDALE NW	KINGMAN	KS	095	002331	O	1980
WESTERMEYER	NESS	KS	135	760502	O	1972	WILLOWDALE SE	KINGMAN	KS	095	771335	ON	1977
WESTHUSIN	ROOKS	KS	163	760804	O	1936	WILLOWDALE WEST	KINGMAN	KS	095	771342	ON	1976
WESTHUSIN EAST	ROOKS	KS	163	760835	O	1963	WILLROADS	FORD	KS	057	771422	ON	1960
WESTHUSIN NORTH	ROOKS	KS	163	760846	O	1977	WILLROADS NORTH	FORD	KS	057	003960	O	1981
WESTLAND	KIOWA	KS	097	004563	ON	1982	WILLROADS SE	FORD	KS	057	009980	O	1981
WESTLINK	SEDGWICK	KS	173	006986	O	1981	WILLSON	SHERIDAN	KS	179	771530	O	1972
WESTLINK SOUTH	SEDGWICK	KS	173	009978	O	1981	WILLTEX	HARPER	KS	077	004812	O	1981
WET BEAVER	CHEYENNE	KS	023	761346	O	1977	WILLTEX EAST	HARPER	KS	077	006322	O	1984
WETHERILL	ROOKS	KS	163	761362	O	1966	WILLTEX NE	HARPER	KS	077	006323	O	1984
WETHINGTON	HARPER	KS	077	761373	ON	1972	WILLTEX NORTH	HARPER	KS	077	006740	O	1982
WETZEL	BARTON	KS	009	761694	O	1974	WILLTEX SE	HARPER	KS	077	008368	ON	1984
WHARTON	HARPER	KS	077	762308	ON	1968	WILLTEX SOUTH	HARPER	KS	077	009129	O	1985
WHARTON NE	HARPER	KS	077	016856	ON	2001	WILMINGTON	WABAUNSEE	KS	197	771763	O	1959
WHARTON NORTH	HARPER	KS	077	762331	O	1973	WILMORE	COMANCHE	KS	033	771794	ONA	1966
WHARTON SOUTH	HARPER	KS	077	762339	ON	2001	WILMORE	KIOWA	KS	097	771794	ONA	1966
WHEAT	WABAUNSEE	KS	197	762401	O	1951	WILMORE EAST	COMANCHE	KS	033	006260	ON	1982

Field Name	County Name	State Sub	Co Code	Field Code	Field Disc Type	Year	Field Name	County Name	State Sub	Co Code	Field Code	Field Disc Type	Year
WILSON CREEK EAST	ELLSWORTH	KS	053	009981	N	1981	YOUNKER SW	ELLIS	KS	051	788451	O	1963
WILSON CREEK SE	ELLSWORTH	KS	053	771958	O	1972	YOWAL	LANE	KS	101	009986	O	1986
WINCHESTER	JEFFERSON	KS	087	772538	N	1987	YOWAL NW	LANE	KS	101	013448	O	1990
WINDHOLZ	ELLIS	KS	051	772817	O	1957	ZACHARIAH	JEFFERSON	KS	087	009506	ON	1984
WINDSOR	COWLEY	KS	035	772910	O	1957	ZACHARIAH WEST	JEFFERSON	KS	087	015172	O	1995
WINDSOR SE	COWLEY	KS	035	772941	ON	1958	ZEB	CHAUTAUQUA	KS	019	009987	O	1986
WINDSOR SW	COWLEY	KS	035	772972	O	1958	ZEBOLD	GREENWOOD	KS	073	790718	O	1957
WINDY RIDGE	ROOKS	KS	163	773127	O	1958	ZEIG	GRAHAM	KS	065	790842	O	1968
WINDY RIDGE EAST	ROOKS	KS	163	002546	O	1980	ZEIGLER	TREGO	KS	195	790873	O	1964
WINFIELD	COWLEY	KS	035	773189	ON	1914	ZEIGLER NORTH	GRAHAM	KS	065	790935	O	1964
WINFIELD SOUTH	COWLEY	KS	035	773220	O	1945	ZEKA	SUMNER	KS	191	790950	O	1975
WINFIELD TOWNSHIP	OSBORNE	KS	141	017166	O	2002	ZEKA NORTH	SUMNER	KS	191	013984	O	1991
WINGET	RUSH	KS	165	773282	O	1936	ZELLER	RUSH	KS	165	790966	O	1970
WINGET NORTH	RUSH	KS	165	007374	O	1982	ZEMAN	TREGO	KS	195	791028	O	1968
WINGET SW	RUSH	KS	165	002333	O	1974	ZEMAN EAST	TREGO	KS	195	007378	O	1982
WINGFIELD	GEARY	KS	061	773327	O	1959	ZEMAN NORTH	TREGO	KS	195	007379	O	1981
WINONA	LOGAN	KS	109	773793	O	1977	ZENDA WEST	KINGMAN	KS	095	791121	OA	1966
WINSINGER	MCPHERSON	KS	113	773809	O	1968	ZENITH-PEACE CREEK	RENO	KS	155	791245	ON	1937
WINSINGER WEST	MCPHERSON	KS	113	773821	O	1975	ZENITH-PEACE CREEK	STAFFORD	KS	185	791245	ON	1937
WINTER	MORTON	KS	129	000165	ON	1978	ZENITH-PEACE CREEK NORTH	RENO	KS	155	006263	O	1984
WINTER EAST	MORTON	KS	129	015431	N	1995	ZENITH-PEACE CREEK SOUTH	STAFFORD	KS	185	007508	O	1984
WINTER NE	MORTON	KS	129	012444	ON	1988	ZERFAS	ELLIS	KS	051	791400	O	1969
WINTER NORTH	MORTON	KS	129	002335	ON	1980	ZERFAS EAST	ELLIS	KS	051	016083	O	1997
WINTER SOUTH	MORTON	KS	129	006261	N	1982	ZERFAS NE	ELLIS	KS	051	006325	O	1984
WINTERSCHIED	COFFEY	KS	031	774491	ON	1937	ZERGER	KINGMAN	KS	095	791431	ON	1967
WINTERSCHIED	GREENWOOD	KS	073	774491	ON	1937	ZERGER NE	KINGMAN	KS	095	006742	N	1984
WINTERSCHIED	WOODSON	KS	207	774491	ON	1937	ZERGER SW	KINGMAN	KS	095	007509	O	1981
WISBY	RENO	KS	155	774646	ON	1957	ZERGER WEST	KINGMAN	KS	095	005805	O	1981
WISBY NE	RICE	KS	159	774677	O	1958	ZIE	GOVE	KS	063	012446	O	1988
WISBY NORTH	RENO	KS	155	774708	ON	1957	ZIEGENBALG	GOVE	KS	063	002560	O	1980
WISBY NORTH	RICE	KS	159	774708	ON	1957	ZIEGENBALG NE	GOVE	KS	063	014311	O	1992
WISBY NW	RENO	KS	155	774739	ON	1963	ZIEGENBALG NORTH	GOVE	KS	063	009130	O	1985
WISBY SE	RENO	KS	155	005783	N	1983	ZIEGENBALG NW	GOVE	KS	063	011637	O	1987
WISBY SOUTH	RENO	KS	155	774770	O	1959	ZIGLER	SHERIDAN	KS	179	003146	O	1983
WISBY WEST	RENO	KS	155	004813	O	1983	ZILLINGER	PHILLIPS	KS	147	011037	O	1981
WISSMAN	WOODSON	KS	207	774956	O	1937	ZILLINGER SW	PHILLIPS	KS	147	004285	O	1982
WITT	LANE	KS	101	775204	O	1981	ZIMM (NEW)	ELLIS	KS	051	791858	O	1969
WITTHUHN	TREGO	KS	195	006324	O	1981	ZIMM (NEW)	RUSH	KS	165	791858	O	1969
WITTHUHN SW	TREGO	KS	195	008972	O	1985	ZIMM EAST	ELLIS	KS	051	005807	O	1983
W-L	TREGO	KS	195	743327	O	1966	ZIMM NE	ELLIS	KS	051	008671	O	1984
W-L SE	TREGO	KS	195	006884	O	1984	ZIMM SE	ELLIS	KS	051	007510	O	1984
WOERPEL	RAWLINS	KS	153	775895	O	1968	ZIMMER	BARTON	KS	009	791889	O	1953
WOHLSCHLEGEL	HARPER	KS	077	776081	ON	1965	ZIMMERMAN	GREENWOOD	KS	073	791920	O	1969
WOKATY	EDWARDS	KS	047	776112	ON	1954	ZIMMERMANN	GREENWOOD	KS	073	791982	O	1951
WOLF	STAFFORD	KS	185	776174	O	1966	ZIONVILLE	GRANT	KS	067	014721	N	1994
WOLF CREEK	PHILLIPS	KS	147	776236	O	1954	ZLAB	WOODSON	KS	207	792432	O	1950
WOLGAMOTT	BARBER	KS	007	776608	ONA	1957	ZOGLMANN	SUMNER	KS	191	792665	O	1951
WOMACK	BUTLER	KS	015	776763	O	1947	ZOOK	PAWNEE	KS	145	792882	ON	1941
WONDRA	BARTON	KS	009	776856	O	1940	ZOOK NW	PAWNEE	KS	145	792944	ON	1967
WONDRA NORTH	BARTON	KS	009	776887	O	1959	ZUERCHER	HARPER	KS	077	793418	O	1959
WONDRA SOUTH	BARTON	KS	009	002336	O	1980	ZURICH	ROOKS	KS	163	793511	O	1944
WOOD	STAFFORD	KS	185	776980	ON	1953	ZURICH SW	ROOKS	KS	163	793542	O	1952
WOOD NW	STAFFORD	KS	185	777129	O	1977	ZURICH TOWNSITE	ROOKS	KS	163	793573	O	1944
WOOD RIDGE	WOODSON	KS	207	003961	O	1983	ZURICH TOWNSITE SE	ROOKS	KS	163	793582	O	1978
WOODBURY	WABAUNSEE	KS	197	777321	O	1951	ZURICH TOWNSITE SOUTH	ROOKS	KS	163	002975	O	1937
WOOD-JACOBS GAS AREA	HASKELL	KS	081	000305	N	1998	ZURICH TOWNSITE WEST	ROOKS	KS	163	793588	O	1977
WOODSTON DAM	ROOKS	KS	163	778375	O	1971	ZWAHLEN	LABETTE	KS	099	016919	N	1994
WOODSUN	TREGO	KS	195	012666	O	1988	ZYBA	SUMNER	KS	191	793775	O	1937
WOODY	COWLEY	KS	035	778654	ON	1982	ZYBA SW	SUMNER	KS	191	793806	O	1944
WOOLFOLK	PRATT	KS	151	778902	O	1973							
WORCESTER	GRAHAM	KS	065	779026	O	1951							
WORCESTER SE	GRAHAM	KS	065	002553	O	1980							
WORCESTER SW	GRAHAM	KS	065	011036	O	1987							
WORKMAN NW	BARTON	KS	009	779181	O	1952							
WORLEY	OSBORNE	KS	141	779429	O	1955							
WORLEY	RUSSELL	KS	167	779429	O	1955							
WORLEY SOUTH	RUSSELL	KS	167	008974	O	1985							
WORNER	ATCHISON	KS	005	779460	O	1964							
WULF HOLLOW	BARBER	KS	007	000163	O	1987							
WUNDER	NESS	KS	135	780608	O	1963							
WUNDER NORTH	NESS	KS	135	005794	O	1981							
WUNDER SW	NESS	KS	135	008021	O	1984							
WYRILL	NORTON	KS	137	006262	O	1984							
X-MAS	CLARK	KS	025	011889	N	1987							
YAEGE	RILEY	KS	161	784798	O	1959							
YAEGE NW	RILEY	KS	161	784829	O	1965							
YAGGY	RENO	KS	155	004022	N	1969							
YARNELL	SUMNER	KS	191	785418	OA	1969							
YARNELL NE	SUMNER	KS	191	785449	ONA	1969							
YATES CENTER	WOODSON	KS	207	785542	ON	1919							
YATES CENTER SE	WOODSON	KS	207	004199	O	1966							
YELLOWSTONE EAST	COMANCHE	KS	033	017107	OA	2002							
YELLOWSTONE NORTH	COMANCHE	KS	033	786333	ON	1965							
YELPEK	GRANT	KS	067	000306	N	1999							
YESTA	CLARK	KS	025	000307	O	1999							
YOCEMENTO	ELLIS	KS	051	787180	O	1929							
YOCEMENTO EAST	ELLIS	KS	051	787211	O	1967							
YOCEMENTO NORTH	ELLIS	KS	051	787242	O	1967							
YOCEMENTO NW	ELLIS	KS	051	008669	O	1984							
YOCEMENTO SOUTH	ELLIS	KS	051	002554	O	1979							
YODER	RENO	KS	155	787273	ON	1935							
YODER SE	RENO	KS	155	003145	N	1983							
YODER SW	RENO	KS	155	787286	ON	1975							
YOHE	ROOKS	KS	163	787304	O	1949							
YORK	GOVE	KS	063	787490	O	1977							
YORK SOUTH	GOVE	KS	063	005802	O	1982							
YORK SW	GOVE	KS	063	008670	O	1985							
YORKLAW	COMANCHE	KS	033	015432	ON	1962							
YOST	NESS	KS	135	787738	O	1972							
YOST SE	NESS	KS	135	787750	O	1975							
YOUNG	MARION	KS	115	787862	ON	1954							
YOUNG SW	BUTLER	KS	015	787893	O	1920							
YOUNGER	ELLIS	KS	051	788017	O	1966							
YOUNGER NW	ELLIS	KS	051	788048	O	1944							
YOUNGER SW	ELLIS	KS	051	788141	ON	1944							
YOUNGGREN	ELLIS	KS	051	788234	O	1959							
YOUNGGREN EAST	STEVENS	KS	189	788311	N	1979							
YOUNGGREN NE	STEVENS	KS	189	002555	O	1980							
YOUNGGREN NORTH	STEVENS	KS	189	012317	ON	1988							
YOUNGGREN NW	STEVENS	KS	189	015433	N	1996							
YOUNGMEYER	STEVENS	KS	189	013760	N	1990							
YOUNKER	ELK	KS	049	788296	O	1941							
	ELLIS	KS	051	788420	O	1959							

KENTUCKY

ABO	WARREN	KS	227	013174	O	1919
ADABURG	OHIO	KY	183	003078	O	1925
ADAIR NORTH	HANCOCK	KY	091	003171	ON	1936
ADAMS	CHRISTIAN	KY	047	003326	N	1957
ADAMS	LAWRENCE	KY	127	003326	N	1965
ADAMS FORK	OHIO	KY	183	004069	N	1971
ADELE	MORGAN	KY	175	012674	N	1977
AETNA FURNACE	HART	KY	099	012675	N	1950
AETNAVILLE CONSOL	DAVIESS	KY	059	004643	ON	1922
AETNAVILLE						

KENTUCKY

Field Name	County Name	State Sub	Co Code	Field Code	Field Disc Type	Year	Field Name	County Name	State Sub	Co Code	Field Code	Field Disc Type	Year
AUSTIN	BARREN	KY	009	030901	O	1918	BLACK JACK NORTH	SIMPSON	KY	213	004688	ON	1982
AVAWAM	LESLIE	KY	131	004660	ON	1971	BLACKKEY	LETCHER	KY	133	004689	ON	1968
AVAWAM	PERRY	KY	193	004660	ON	1971	BLACKKEY SOUTH DBS	LETCHER	KY	133	012120	O	1969
BAKERTON CONSOL	CUMBERLAND	KY	057	004661	O	1866	BLACKFORD	WEBSTER	KY	233	069019	O	1954
BALD HILL	UNION	KY	225	035878	O	1962	BLAIRTOWN CONS DBS	FLOYD	KY	071	015626	ON	1931
BALDROCK	LAUREL	KY	125	036033	O	1966	BLAIRTOWN CONS DBS	PIKE	KY	195	015626	ON	1931
BALLARDSVILLE	OLDHAM	KY	185	036808	N	1931	BLAIRTOWN DBS	PIKE	KY	195	012121	ON	1931
BALLS FORK	KNOTT	KY	119	004664	N	1972	BLEVINS	LAWRENCE	KY	127	004691	N	1975
BALLTOWN	BRECKINRIDGE	KY	027	036653	O	1956	BLISS	ADAIR	KY	001	071778	O	1970
BALLTOWN WEST	BRECKINRIDGE	KY	027	036715	O	1957	BLUE KNOB	TRIGG	KY	221	004692	O	1979
BANCROFT	MUHLBERG	KY	177	037335	O	1956	BLUE MOON	FLOYD	KY	071	010294	N	1933
BANNER SOUTH	FLOYD	KY	071	038172	N	1931	BLUESTONE	ROWAN	KY	205	014681	N	1938
BAPTIST	WOLFE	KY	237	004665	O	1970	BLUFF CITY	DAVISS	KY	059	076211	O	1956
BARBOURVILLE	KNOX	KY	121	012457	N	1983	BLUFF CITY	HENDERSON	KY	101	076211	O	1956
BARBOURVILLE SW	KNOX	KY	121	010885	N	1901	BLUFF CITY NORTH	DAVISS	KY	059	076220	O	1972
BARDS HILL CONSOL	MUHLBERG	KY	177	012892	ON	1962	BLUFF CITY NORTH	HENDERSON	KY	101	076220	O	1972
BARKCAMP BRANCH DBS	LETCHER	KY	133	013818	N	1959	BLUFF CITY SOUTH	HENDERSON	KY	101	012468	O	1983
BARKER	HENDERSON	KY	101	039257	O	1951	BLUFF CITY WEST	HENDERSON	KY	101	011915	O	1984
BARNETT CREEK	OHIO	KY	183	040506	O	1929	BLUFF SPRING	CHRISTIAN	KY	047	004693	O	1978
BARNETS CREEK	JOHNSON	KY	115	039815	N	1919	BLUFF SPRING EAST	CHRISTIAN	KY	047	012469	O	1983
BARNSLLEY	HOPKINS	KY	107	040094	ON	1964	BOARD TREE	PIKE	KY	195	076961	N	1943
BARRACKS AREA	UNION	KY	225	040373	O	1966	BOGCESS HOLLOW	MUHLBERG	KY	177	011662	ON	1982
BARRETT HILL CONSOL	MCLEAN	KY	149	013117	O	1929	BOLYN DBS	KNOTT	KY	119	014149	N	1916
BARRETT HILL CONSOL	OHIO	KY	183	013117	O	1929	BON AYN	BARREN	KY	009	011663	ON	1929
BARRETT HILL NORTH	MCLEAN	KY	149	004073	O	1951	BONNIEVILLE	HART	KY	099	004696	ON	1933
BASCOM	ELLIOTT	KY	063	041954	N	1981	BOOTH RIDGE	WOLFE	KY	237	081500	O	1974
BASKETT	HENDERSON	KY	101	042295	O	1951	BOSTON	BUTLER	KY	031	082613	O	1975
BASKETT NORTH	HENDERSON	KY	101	042326	O	1956	BOW CONSOL	CUMBERLAND	KY	057	004698	O	1959
BASKETT SOUTH	HENDERSON	KY	101	042357	O	1953	BOW SCHOOL	CUMBERLAND	KY	057	004699	O	1980
BAT EAST CREEK	MUHLBERG	KY	177	042791	O	1965	BOWLING GREEN CONSOL	WARREN	KY	227	010892	ON	1919
BATES HOLLOW CONSOL	HANCOCK	KY	091	012894	ON	1953	BOXVILLE	UNION	KY	225	085279	ON	1965
BATES KNOB CONSOL	MCLEAN	KY	149	004666	ON	1936	BOXVILLE EAST	UNION	KY	225	085310	O	1966
BATES KNOB NORTH	MCLEAN	KY	149	043194	O	1968	BOXVILLE WEST	UNION	KY	225	085341	O	1966
BAYS FORK CONSOL	ALLEN	KY	003	004667	O	1925	BOYD BEND	WHITLEY	KY	235	011664	N	1985
BEALS	HENDERSON	KY	101	048426	O	1950	BOYDS CREEK	BARREN	KY	009	011072	O	1865
BEALS FORK	OWSLEY	KY	189	012460	ON	1983	BRADFORD BRANCH	HARLAN	KY	095	013765	N	1989
BEALS NORTH	HENDERSON	KY	101	011906	O	1981	BRADLEY SPRINGS NORTH	MONROE	KY	171	012474	O	1983
BEALS WEST	HENDERSON	KY	101	048457	O	1952	BRAINARD	FLOYD	KY	071	088054	O	1954
BEAR CREEK CONSOL	CUMBERLAND	KY	057	048674	O	1920	BRANDENBURG STATION	MEADE	KY	163	014682	N	1863
BEAR HOLLOW DBS	PIKE	KY	195	014630	N	1991	BRATCHER HOLLOW	WAYNE	KY	231	004703	O	1907
BEAR RUN	OHIO	KY	183	048860	O	1970	BRAZZEL BRIDGE	MCLEAN	KY	149	015103	O	1991
BEAR WALLOW	BARREN	KY	009	010284	ON	1932	BREEDING	ADAIR	KY	001	090410	O	1965
BEAR WALLOW	HART	KY	099	010284	O	1932	BRETON	WEBSTER	KY	233	091154	O	1957
BEARWALLOW SCHOOL	CUMBERLAND	KY	057	012900	O	1981	BRINKLEY WEST DBS	KNOTT	KY	119	012916	N	1963
BEATTYVILLE WEST	LEE	KY	129	004671	O	1967	BRISTOW	WARREN	KY	227	092580	ON	1972
BEATY	CLINTON	KY	053	004672	ON	1939	BRITT CONSOL	ALLEN	KY	003	012699	O	1919
BEAVER CREEK	FLOYD	KY	071	049790	ON	1891	BRITT CONSOL	WARREN	KY	227	012699	O	1919
BEAVER CREEK	KNOTT	KY	119	049790	ON	1891	BROWDER	MUHLBERG	KY	177	011668	ON	1985
BEAVER POND	DAVISS	KY	059	050100	O	1945	BROWN HOLLOW	KNOX	KY	121	013767	N	1989
BEDA	OHIO	KY	183	004673	N	1971	BROWNING	WARREN	KY	227	095897	O	1965
BEE SPRING	EDMONSON	KY	061	004674	O	1959	BRUSHY FORK	BARREN	KY	009	005063	O	1982
BEECH BOTTOM EAST	CLINTON	KY	053	004676	O	1976	BRUSHY FORK DBS	PIKE	KY	195	004705	N	1952
BEECH BOTTOM SE	CLINTON	KY	053	004677	O	1976	BRYANTS STORE	KNOX	KY	121	012702	N	1988
BEECH CREEK	MUHLBERG	KY	177	051588	O	1974	BRYANTSVILLE	GARRARD	KY	079	004706	N	1980
BEECH FARM CONSOL	LAWRENCE	KY	127	012901	ON	1920	BUCK CREEK	CHRISTIAN	KY	047	099571	N	1955
BEECH FORK SCHOOL DB	MARTIN	KY	159	004679	N	1941	BUCK CREEK	LINCOLN	KY	137	099571	O	1917
BEECH GROVE	MCLEAN	KY	149	051681	O	1948	BUCK CREEK CHURCH	ALLEN	KY	003	059276	O	1920
BEECH GROVE EAST	MCLEAN	KY	149	051712	O	1950	BUCK CREEK SCHOOL CONSOL	DAVISS	KY	059	012128	O	1947
BEECH GROVE SCHOOL	BUTLER	KY	031	051738	ON	1944	BUCK CREEK SCHOOL CONSOL	MCLEAN	KY	149	012128	O	1947
BEECH GROVE SCHOOL EAST	BUTLER	KY	031	014191	O	1961	BUCK FORK POND	TODD	KY	219	011353	ON	1982
BEECH GROVE SOUTH	MCLEAN	KY	149	051743	O	1900	BUCK KNOB	METCALFE	KY	169	099664	ON	1979
BEECH VALLEY	OHIO	KY	183	051763	N	1971	BUCK KNOB	MUHLBERG	KY	177	099664	O	1953
BEECH VALLEY EAST	OHIO	KY	183	051768	N	1971	BUCKINGHAM DBS	FLOYD	KY	071	014634	N	1925
BEECH VALLEY WEST	OHIO	KY	183	051774	ON	1971	BUEL	MCLEAN	KY	149	100873	O	1965
BEECHVILLE CONSOL	METCALFE	KY	169	004680	O	1917	BUEL SOUTH	MCLEAN	KY	149	100904	O	1967
BEECHY CREEK	GREENUP	KY	089	012686	N	1988	BUFL WEST	MCLEAN	KY	149	012482	O	1979
BEETLE SOUTH	CARTER	KY	043	004681	N	1973	BUFORD CONSOL	OHIO	KY	183	102051	O	1929
BEETREE	MAGOFFIN	KY	153	004675	N	1948	BUFORD SOUTH	MUHLBERG	KY	177	102066	O	1967
BELCHER FORK	BREATHITT	KY	025	012687	O	1981	BUFORD SOUTH	OHIO	KY	183	102066	O	1967
BELLS FERRY CONSOL	MCLEAN	KY	149	054316	ON	1952	BUIE KNOB	TRIGG	KY	221	012921	N	1979
BELLS RUN CONSOL	DAVISS	KY	059	054440	O	1928	BULAN CONS DBS	PERRY	KY	193	015750	ON	1955
BELLS RUN CONSOL	OHIO	KY	183	054440	O	1928	BULAN DBS	PERRY	KY	193	012129	ON	1960
BELLS RUN WEST	OHIO	KY	183	004682	O	1929	BULL CREEK	MUHLBERG	KY	177	102516	O	1955
BELTON	MUHLBERG	KY	177	054967	ON	1939	BULL CREEK CHURCH	FLOYD	KY	071	010684	N	1917
BELTON EAST	MUHLBERG	KY	177	054969	N	1973	BULL CREEK CONSOL	LETCHER	KY	133	004819	ONA	1965
BEND	GREEN	KY	087	055587	ON	1925	BULL CREEK CONSOL	PERRY	KY	193	004819	ONA	1965
BENLEO	WARREN	KY	227	012463	O	1984	BULL RIDGE	CUMBERLAND	KY	057	004820	O	1976
BEREA	MADISON	KY	151	004348	O	1923	BUNNELL CROSSING	HART	KY	099	004822	O	1959
BERRY SCHOOL	DAVISS	KY	059	058217	ON	1952	BURGESS BRANCH	LAWRENCE	KY	127	004823	O	1969
BERRY SCHOOL	OHIO	KY	183	058217	ON	1952	BURKE	ELLIOTT	KY	063	104469	ON	1943
BERRY SCHOOL EAST	DAVISS	KY	059	058222	ON	1960	BURKES CREEK	WAYNE	KY	231	012706	O	1980
BERRY SCHOOL EAST	OHIO	KY	183	058222	O	1960	BURKESVILLE NORTH	CUMBERLAND	KY	057	004824	O	1859
BERRY SCHOOL NORTH	DAVISS	KY	059	058253	O	1957	BURKESVILLE SW	CUMBERLAND	KY	057	004825	O	1974
BERRY STORE CONSOL	BARREN	KY	009	014193	O	1918	BURKHART	WOLFE	KY	237	104686	N	1934
BETHEL SCHOOL	BARREN	KY	009	009701	ON	1985	BURNETTA	PULASKI	KY	199	004826	O	1977
BETHLEHEM CHURCH	ALLEN	KY	003	059245	O	1950	BURNING SPRINGS CONSOL	CLAY	KY	051	010309	ON	1898
BEVIER CONSOL	MUHLBERG	KY	177	013119	ON	1975	BURNT MILL	HOPKINS	KY	107	106050	O	1967
BIG BRANCH	BUTLER	KY	031	061129	ON	1963	BURNT MILL	WEBSTER	KY	233	106050	O	1967
BIG BRANCH	MCCREARY	KY	147	061129	O	1984	BUSH ISLANDS	HART	KY	099	004827	ON	1931
BIG BRANCH EAST	MCCREARY	KY	147	010887	O	1985	BUSKIRK NORTH	PIKE	KY	195	010687	N	1956
BIG SANDY	BREATHITT	KY	025	063516	N	1881	BUSSEYVILLE	LAWRENCE	KY	127	107135	ON	1911
BIG SANDY	FLOYD	KY	071	063516	N	1881	BUTTON	BARREN	KY	009	011083	O	1928
BIG SANDY	JOHNSON	KY	115	063516	N	1881	CADIZ EAST	TRIGG	KY	221	012922	N	1976
BIG SANDY	KNOTT	KY	119	063516	N	1881	CALHOUN NORTH	MCLEAN	KY	149	113213	O	1955
BIG SANDY	LAWRENCE	KY	127	063516	N	1881	CALHOUN SOUTH	MCLEAN	KY	149	113244	O	1961
BIG SANDY	LESLIE	KY	131	063516	N	1881	CALHOUN WEST	MCLEAN	KY	149	113275	O	1966
BIG SANDY	LETCHER	KY	133	063516	N	1881	CALLOWAY CROSSING	ESTILL	KY	065	013769	N	1989
BIG SANDY	MAGOFFIN	KY	153	063516	N	1881	CAMPBELL CHURCH CONSOL	KNOX	KY	121	012134	N	1932
BIG SANDY	MARTIN	KY	159	063516	N	1881	CAMPBELLSVILLE CONSOL	GREEN	KY	087	013099	N	1917
BIG SANDY	PERRY	KY	193	063516	ON	1881	CAMPBELLSVILLE CONSOL	TAYLOR	KY	217	013099	N	1917
BIG SANDY	PIKE	KY	195	063516	ON	1881	CAMPTON	WOLFE	KY	237	115848	O	1903
BIG SINKING	ESTILL	KY	065	063578	O	1918	CANADA DBS	PIKE	KY	195	116230	ON	1931
BIG SINKING	LEE	KY	129	063578	ON	1918	CANADA MOUNTAIN	BELL	KY	013	004833	N	1974
BIG SINKING	POWELL	KY	197	063578	O	1918	CANDY MOUND EAST CONSOL	UNION	KY	225	013831	O	1990
BIG SINKING	WOLFE	KY	237	063578	O	1918	CANE CREEK	LAUREL	KY				

Field Name	County Name	State Sub	Co Code	Field Code	Field Disc Type	Year	Field Name	County Name	State Sub	Co Code	Field Code	Field Disc Type	Year
CANMER	HART	KY	099	009704	N	1960	DALEY	PERRY	KY	193	004871	N	1970
CANNEL CITY CONSOL	MORGAN	KY	175	013349	O	1912	DALTON	HOPKINS	KY	107	179132	N	1957
CANYON FALLS	LEE	KY	129	011673	N	1986	DAMRON CREEK	ADAIR	KY	001	012150	O	1973
CARBON GLOW DBS	LETCHER	KY	133	013805	N	1989	DAN	OHIO	KY	183	179566	O	1956
CARLISLE	GALLATIN	KY	077	120188	N	1931	DANIELS CREEK SCHOOL	LAWRENCE	KY	127	011381	ON	1961
CARRIE	KNOTT	KY	119	121490	N	1929	DANLEY TOWN	GREENUP	KY	089	011697	N	1985
CARRIE CONS DBS	KNOTT	KY	119	015627	N	1929	DARK HOLLOW	OHIO	KY	183	180651	O	1938
CARTERSVILLE	GARRARD	KY	079	122389	O	1966	DAVIDSON CONSOL	OHIO	KY	183	013206	ON	1922
CARTWRIGHT	CLINTON	KY	053	122978	O	1968	DAVIDSON EAST	OHIO	KY	183	182077	N	1950
CASEY CREEK	UNION	KY	225	123784	O	1966	DAVISPORT CONS DBS	JOHNSON	KY	115	015629	N	1941
CASEY CREEK WEST	UNION	KY	225	012711	O	1985	DAVISPORT CONS DBS	MARTIN	KY	159	015629	N	1941
CASSIDY EAST	WARREN	KY	227	011679	ON	1984	DAVISPORT NORTH	JOHNSON	KY	115	004872	N	1990
CATRON CREEK	HARLAN	KY	095	013833	N	1990	DAVISPORT NORTH	MARTIN	KY	159	004872	N	1941
CAUDILL FORK DBS	LESLIE	KY	131	014205	N	1989	DAVISPORT WEST	MARTIN	KY	159	010708	N	1946
CAVE CITY	BARREN	KY	009	126853	N	1929	DAWSON SOUTH	CHRISTIAN	KY	047	182852	O	1955
CAVE SPRING	MONROE	KY	171	126915	O	1969	DAWSON SPRINGS	MUHENLBERG	KY	177	011698	N	1985
CAVE SPRING	MUHENLBERG	KY	177	126915	O	1956	DEANSBORO	WOLFE	KY	237	012945	O	1954
CAVENA CREEK CONSOL	WEBSTER	KY	233	012927	O	1981	DEANFIELD	OHIO	KY	183	184240	ON	1926
CECILIA	HARDIN	KY	093	004841	N	1967	DEEP GAP	LESLIE	KY	131	013847	N	1990
CEDAR CLIFF	HART	KY	099	004842	O	1976	DEER CREEK	WEBSTER	KY	233	185542	O	1986
CEDAR GROVE CHURCH	BARREN	KY	009	011091	O	1959	DEFEATED CREEK	LETCHER	KY	133	004873	N	1978
CEDAR GROVE EAST	OHIO	KY	183	127931	O	1967	DELAWARE	DAVISS	KY	059	186937	O	1952
CEDAR HILL	MONROE	KY	171	127962	O	1966	DEMOCRAT DBS	LETCHER	KY	133	012947	N	1959
CEDAR KNOB	CLINTON	KY	053	004843	O	1977	DIAMOND ISLAND	HENDERSON	KY	101	190991	O	1949
CEDAR SPRINGS CONSOL	ALLEN	KY	003	012716	O	1920	DIAMOND NORTH	WEBSTER	KY	233	004875	O	1977
CENTER	BARREN	KY	009	129264	N	1925	DIAMOND SPRINGS	LOGAN	KY	141	191146	ON	1910
CENTER	GREEN	KY	087	129264	N	1925	DIFFICULT CREEK CONSOL	ALLEN	KY	003	004878	O	1920
CENTER	METCALFE	KY	169	129264	N	1925	DIFFICULT CREEK NORTH	ALLEN	KY	003	004877	O	1979
CENTER POINT SOUTH	CUMBERLAND	KY	057	010330	O	1980	DINGUS	MORGAN	KY	175	011702	N	1939
CENTER POINT SOUTH	MONROE	KY	171	010330	O	1980	DISHMAN SPRINGS	KNOX	KY	121	004879	O	1981
CENTRAL CITY	MUHENLBERG	KY	177	129977	N	1910	DIXIE	HENDERSON	KY	101	193812	ON	1945
CHAMBERS	HANCOCK	KY	091	131481	O	1961	DIXIE CONSOL	HENDERSON	KY	101	012949	O	1943
CHANCE NW	ADAIR	KY	001	132008	O	1985	DIXIE CONSOL	UNION	KY	225	012949	O	1943
CHANDLERS CHAPEL	LOGAN	KY	141	132297	O	1970	DIXIE CONSOL	WEBSTER	KY	233	012949	O	1943
CHAPEL SPRINGS	HOPKINS	KY	107	133000	ON	1969	DIXIE NORTH	HENDERSON	KY	101	193874	O	1953
CHAPMAN	LAWRENCE	KY	127	133062	O	1956	DIXON	WEBSTER	KY	233	193998	O	1948
CHAPPELL DBS	LESLIE	KY	131	004844	ON	1979	DIXON SOUTH CONSOL	WEBSTER	KY	233	012951	O	1957
CHARLESTON	HOPKINS	KY	107	133930	O	1968	DOBSON SCHOOL DBS	KNOTT	KY	119	012952	N	1940
CHAVIES	PERRY	KY	193	004847	N	1982	DOE RUN	MEADE	KY	163	194968	ON	1900
CHERRY HILL	HENDERSON	KY	101	136162	O	1953	DOTSON	FLOYD	KY	071	012155	N	1923
CHERRY HILL EAST	HENDERSON	KY	101	136193	O	1952	DOTSON CONS DBS	FLOYD	KY	071	015631	ON	1918
CHERRY TREE RIDGE	CUMBERLAND	KY	057	010902	O	1984	DOTY BRANCH DBS	FLOYD	KY	071	013777	N	1989
CHESNUT OAK RIDGE	MUHENLBERG	KY	177	012721	O	1977	DOUGLAS POINT	MONTGOMERY	KY	173	011942	ON	1927
CHESNUT	KNOX	KY	121	007770	N	1990	DOVER CHURCH	BARREN	KY	009	004881	O	1948
CHESNUT LICK DBS	FLOYD	KY	071	013836	N	1930	DOW CONS DBS	PERRY	KY	193	015632	N	1964
CHESNUT POINT SCHOOL	ALLEN	KY	003	004848	ON	1922	DRAKE	WARREN	KY	227	202052	O	1919
CHICKEN GIZZARD	CASEY	KY	045	011688	N	1986	DRAKE NW	WARREN	KY	227	011705	O	1983
CISCO	MORGAN	KY	175	143013	N	1981	DRAKES CREEK	ALLEN	KY	003	004086	O	1986
CLARKS CORNER	METCALFE	KY	169	004849	O	1962	DRIP ROCK	JACKSON	KY	109	004882	O	1924
CLAY	WEBSTER	KY	233	146253	O	1943	DRIPPING SPRING NORTH	EDMONSON	KY	061	012738	ON	1987
CLAY EAST	WEBSTER	KY	233	146625	O	1944	DRY CREEK	KNOTT	KY	119	203602	N	1905
CLAYMOUR	TODD	KY	219	000264	N	1979	DRY FORK	METCALFE	KY	169	203633	O	1976
CLEAR RUN	OHIO	KY	183	147338	O	1927	DRY HOLLOW	WAYNE	KY	231	002067	O	1902
CLEAR RUN SOUTH	OHIO	KY	183	004079	O	1928	DRY RIDGE	GRANT	KY	081	203757	N	1987
CLEOPATRA CONSOL	DAVISS	KY	059	148206	O	1938	DUBRE	CUMBERLAND	KY	057	004884	O	1980
CLEOPATRA CONSOL	MCLEAN	KY	149	148206	O	1938	DUBRE SE	CUMBERLAND	KY	057	011706	N	1986
CLIFFORD	LAWRENCE	KY	127	148516	O	1962	DUCK FORK	LEE	KY	129	012955	O	1928
CLOVERPORT	BRECKINRIDGE	KY	027	040081	N	1889	DUKES RIDGE CONSOL	CHRISTIAN	KY	047	012739	O	1955
COAKLEY	GREEN	KY	087	149834	O	1962	DUKES SCHOOL	BRECKINRIDGE	KY	027	205292	O	1929
COAL CHAPEL	CHRISTIAN	KY	047	149896	O	1965	DUKES SCHOOL	HANCOCK	KY	091	205292	O	1929
COCKERELL FORK	PERRY	KY	193	004851	N	1979	DUNCAN RIDGE	LOGAN	KY	141	012740	N	1978
COFFMAN	MCLEAN	KY	149	151477	O	1962	DUNCAN VALLEY	WAYNE	KY	231	004885	O	1966
COILTOWN WEST	HOPKINS	KY	107	151797	N	1970	DUNCAN VALLEY SOUTH	WAYNE	KY	231	010910	O	1985
COKE	MCLEAN	KY	149	151849	O	1981	DUNDEE	OHIO	KY	183	206160	O	1959
COMER	MCLEAN	KY	149	155910	O	1951	DUNDEE SOUTH	OHIO	KY	183	004087	O	1963
COMPTON BRANCH	LAWRENCE	KY	127	004853	N	1976	DUNMOR	MUHENLBERG	KY	177	206842	O	1963
CONCORD CHURCH	OHIO	KY	183	156964	O	1912	DUNMOR WEST	MUHENLBERG	KY	177	012158	O	1982
CONCORD CHURCH SOUTH	OHIO	KY	183	156995	O	1971	DUTCH CREEK	CUMBERLAND	KY	057	208330	O	1922
CONCORD CONSOL	CLINTON	KY	053	157026	ON	1919	DYSON CREEK	UNION	KY	225	209307	O	1964
CONFLUENCE	LESLIE	KY	131	004854	N	1980	EAGAN NORTH	WHITLEY	KY	235	004886	N	1982
CONTRARY CREEK	LEE	KY	129	158576	O	1924	EAGLE CREEK	GALLATIN	KY	077	210463	N	1963
COOPER CONSOL	WAYNE	KY	231	004856	O	1896	EAGLE CREEK	GRANT	KY	081	210463	N	1963
CO-OPERATIVE SOUTH	MCCRERY	KY	147	012933	O	1982	EAGLE CREEK	OWEN	KY	187	210463	N	1963
CORAL HILL	BARREN	KY	009	004858	O	1918	EARLE CREEK	HOPKINS	KY	107	211083	O	1966
CORAL HILL NORTH	BARREN	KY	009	160808	ON	1925	EARLE CREEK EAST	HOPKINS	KY	107	014643	O	1991
CORBIN NW	LAUREL	KY	125	004859	ON	1967	EARLINGTON	HOPKINS	KY	107	211114	ON	1965
CORBIN NW	WHITLEY	KY	235	004859	ON	1967	EARLINGTON WEST	HOPKINS	KY	107	211145	O	1965
CORDELL CONSOL	LAWRENCE	KY	127	011375	ON	1917	EAST FORK	METCALFE	KY	169	211796	O	1987
CORINTH	GRANT	KY	081	161552	N	1950	EASTERN	BREATHITT	KY	025	212137	O	1917
CORK NORTH	METCALFE	KY	169	161676	O	1961	EASTERN	PIKE	KY	195	212137	O	1917
CORK SOUTH	METCALFE	KY	169	004863	O	1961	EASTON	HANCOCK	KY	091	212261	ON	1930
CORUMS LANDING	BUTLER	KY	031	163071	O	1938	EASTON	OHIO	KY	183	212261	ON	1930
CORYDON	HENDERSON	KY	101	163195	O	1939	EASTVIEW	OHIO	KY	183	211920	O	1963
CORYDON EAST CONSOL	HENDERSON	KY	101	014636	O	1945	EATIN FORK	KNOX	KY	121	012744	ON	1987
CORYDON NORTH	HENDERSON	KY	101	163257	O	1956	EATIN FORK	WHITLEY	KY	235	012744	ON	1987
CORYDON SOUTH	HENDERSON	KY	101	163288	O	1950	EBENEZER CHURCH	METCALFE	KY	169	212540	ON	1963
COWAN SCHOOL	CLINTON	KY	053	012507	O	1983	ECHO	METCALFE	KY	169	212695	N	1981
CRAB ORCHARD CREEK	WEBSTER	KY	233	167892	O	1965	ECHO NORTH	METCALFE	KY	169	007863	N	1984
CRAILHOPE	GREEN	KY	087	168171	O	1959	EDEN	MARTIN	KY	159	213408	O	1960
CRAWFORD	LAUREL	KY	125	168884	N	1989	EDMONTON CONSOL	METCALFE	KY	169	012957	O	1960
CREEKVILLE-HYDEN CONSOL	CLAY	KY	051	011937	ONA	1954	EDMONTON NORTH CONSOL	METCALFE	KY	169	214741	ON	1917
CREEKVILLE-HYDEN CONSOL	LESLIE	KY	131	011937	ONA	1954	EDSEL	ELLIOTT	KY	063	215521	N	1975
CREELSBORO CONSOL	ADAIR	KY	001	169380	O	1861	EKRON	MEADE	KY	163	009731	O	1953
CREELSBORO CONSOL	CLINTON	KY	053	169380	O	1861	ELBA	DAVISS	KY	059	217896	O	1952
CREELSBORO CONSOL	RUSSELL	KY	207	169380	O	1861	ELBA	MCLEAN	KY	149	217896	O	1952
CREELSBORO WEST	CUMBERLAND	KY	057	004864	O	1981	ELBA NORTH	DAVISS	KY	059	217927	O	1952
CREELSBORO WEST	RUSSELL	KY	207	004864	O	1981	ELBA NORTH	MCLEAN	KY	149	217927	O	1952
CRITTENDEN NW	GRANT	KY	081	013124	N	1952	ELBA SOUTH	MCLEAN	KY	149	217958	O	1965
CROCUS	RUSSELL	KY	207	011692	O	1984	ELBOW BEND	MONROE	KY	171	004891	O	1981
CROFTON	CHRISTIAN	KY	047	171116	N	1928	ELCOMB	HARLAN	KY	095	013475	OA	1989
CROFTON EAST	CHRISTIAN	KY	047	009721	O	1964	ELISHA BRANCH	MCCRERY	KY	147	012748	N	1985
CROFTON SOUTH CONSOL	CHRISTIAN	KY	047	013842	O	1964	ELK CREEK	HOPKINS	KY	107	219198	ON	1963
CROMWELL	BUTLER	KY	031	171209	O	1954	ELK CREEK EAST	HOPKINS	KY	107	219260	O	1964
CROOKED CREEK	ESTILL	KY	065	171395	N	1983	ELKATAWA	BREATHITT	KY	025	010385	N	1982
CUB RUN SOUTH	HART	KY	099	004868	O	1932	ELKHORN CITY BS	PIKE	KY				

KENTUCKY

Field Name	County Name	State Sub	Co Code	Field Code	Field Disc Type Year	Field Name	County Name	State Sub	Co Code	Field Code	Field Disc Type Year
EMBERTON	MONROE	KY	171	004893	O 1966	GRADYVILLE	ADAIR	KY	001	283454	O 1971
EMILY CREEK DBS	MARTIN	KY	159	013853	N 1990	GRADYVILLE EAST	ADAIR	KY	001	283470	O 1969
EMILY CREEK DBS	PIKE	KY	195	013853	N 1990	GRADYVILLE NORTH	ADAIR	KY	001	004919	O 1970
EMORY-MOORE	BARREN	KY	009	223662	ON 1887	GRAHAM	MUHENLBERG	KY	177	283718	O 1964
EMPIRE	CHRISTIAN	KY	047	224313	O 1964	GRAHAM LAKE	MUHENLBERG	KY	177	283842	N 1962
EUNICE	ADAIR	KY	001	229839	O 1982	GRANDVIEW	DAVISS	KY	059	284927	O 1950
EUTERPE	DAVISS	KY	059	230211	O 1928	GRANDVIEW WEST	DAVISS	KY	059	285082	O 1951
EUTERPE	HENDERSON	KY	101	230211	O 1928	GRANNY HOLT KNOB	MCCREARY	KY	147	012540	N 1982
EVERETT SCHOOL	MUHENLBERG	KY	177	231234	O 1956	GRANNY RICHARDSON	ESTILL	KY	065	012177	O 1919
EXIE	GREEN	KY	087	004895	ON 1979	GRANVILLE CONSOL	CLINTON	KY	053	012978	O 1938
FAIRPLAY	ADAIR	KY	001	233878	O 1983	GRASSY CREEK	MORGAN	KY	175	286043	N 1921
FAIRVIEW	WHITLEY	KY	235	233940	N 1973	GRASSY LICK CREEK	BUTLER	KY	031	011961	O 1984
FAIRVIEW CHURCH	BARREN	KY	009	004896	O 1959	GRASSY POND	HENDERSON	KY	101	286074	O 1944
FAIRVIEW CHURCH	EDMONSON	KY	061	004896	O 1959	GRASSY POND WEST	HENDERSON	KY	101	286105	O 1963
FAITH NORTH	MCLEAN	KY	149	234343	O 1954	GRASSY POND WEST	UNION	KY	225	286105	O 1963
FALLS OF ROUGH	BRECKINRIDGE	KY	027	004091	N 1926	GRAY	KNOX	KY	121	286353	N 1971
FALLS OF ROUGH	GRAYSON	KY	085	004091	N 1926	GRAYHAWK	JACKSON	KY	109	013225	N 1936
FALLSBURG CONSOL	LAWRENCE	KY	127	014094	ON 1912	GREEN GROVE	CLINTON	KY	053	004921	O 1959
FANNIN	ELLIOTT	KY	063	235459	O 1950	GREEN GROVE	CUMBERLAND	KY	057	004921	O 1959
FANNYS CREEK	CLINTON	KY	053	004898	ON 1906	GREEN HILL CONSOL	ALLEN	KY	003	004923	ON 1919
FANNYS CREEK	CUMBERLAND	KY	057	004898	ON 1906	GREEN HILL CONSOL	WARREN	KY	227	004923	ON 1919
FARLER DBS	PERRY	KY	193	012522	N 1965	GREENBRIAR NORTH	HENDERSON	KY	101	288771	O 1952
FARLEY CHURCH	MARTIN	KY	159	010723	N 1941	GREENSBURG CONSOL	GREEN	KY	087	288864	ON 1929
FARLEY CHURCH CONS DBS	MARTIN	KY	159	015638	ON 1900	GREENSBURG CONSOL	TAYLOR	KY	217	288864	ON 1929
FARLEY CHURCH WEST	MARTIN	KY	159	010724	O 1937	GREENVILLE	MUHENLBERG	KY	177	289577	ON 1929
FARMERSVILLE	CALDWELL	KY	033	236172	N 1930	GREENVILLE EAST	MUHENLBERG	KY	177	289608	O 1950
FAUBUSH	PULASKI	KY	199	013779	O 1989	GREEVER	ALLEN	KY	003	012759	O 1921
FELTY GAP	CLAY	KY	051	012166	ON 1984	GRIDER NORTH	CUMBERLAND	KY	057	004925	ON 1913
FERGUSON	LOGAN	KY	141	239327	O 1983	GRIFFIN	MCCREARY	KY	147	291282	O 1909
FERGUSON EAST	LOGAN	KY	141	239389	O 1968	GRIFFIN	WAYNE	KY	231	291282	O 1909
FIDDLE BOW	HOPKINS	KY	107	240250	O 1968	GRIFFIN NORTH	WAYNE	KY	231	004926	O 1980
FIDELITY EAST	MCCREARY	KY	147	240320	N 1975	GRIFFIN SOUTH	WAYNE	KY	231	012541	O 1980
FINNEY NE	BARREN	KY	009	010918	O 1985	GRIFFITH CONSOL	DAVISS	KY	059	012760	ON 1946
FINNEY WEST	ALLEN	KY	003	004899	O 1981	GRINDSTONE HILL	MCLEAN	KY	149	291685	O 1928
FINNEY WEST	BARREN	KY	009	004899	O 1981	GROVES CHAPEL	WEBSTER	KY	233	004927	O 1976
FISHPOND DBS	LETCHER	KY	133	015120	N 1989	GROVES CHAPEL EAST	WEBSTER	KY	233	012979	O 1982
FISHTRAP DBS	PIKE	KY	195	012526	N 1949	GRUNDY	ELLIOTT	KY	063	293204	O 1959
FISTY DBS	KNOTT	KY	119	013855	N 1990	GUFFIE CONSOL	MCLEAN	KY	149	012980	O 1946
FLAHERTY	MEADE	KY	163	014227	N 1929	GUFFIE EAST	DAVISS	KY	059	294057	O 1947
FLAT ROCK CONSOL	SIMPSON	KY	213	012528	O 1919	GULNARA DBS	PIKE	KY	195	013867	N 1941
FLETCHER	HANCOCK	KY	091	245102	N 1919	GUSTON	MEADE	KY	163	295049	ON 1921
FLINT HILL CONSOL	HARDIN	KY	093	012752	ON 1933	HABIT	DAVISS	KY	059	297988	O 1930
FLINT KNOB	BARREN	KY	009	004900	N 1930	HACKETT	MCLEAN	KY	149	298360	O 1939
FLINT KNOB WEST	BARREN	KY	009	012167	O 1985	HADDIX	BREATHITT	KY	025	013135	O 1961
FLIPPIN SW	MONROE	KY	171	011726	O 1985	HADLEY	WARREN	KY	227	298546	O 1971
FLIPPINS RUN	MEADE	KY	163	015568	N 1996	HADLEY WEST	WARREN	KY	227	012763	O 1981
FLORAL	HANCOCK	KY	091	245660	ON 1970	HAGERHILL	JOHNSON	KY	115	004929	N 1963
FORD SPRING	WARREN	KY	227	004901	O 1976	HALFWAY CONSOL	ALLEN	KY	003	011963	O 1866
FORDSVILLE CONSOL	OHIO	KY	183	012962	O 1934	HALIFAX CONSOL	ALLEN	KY	003	012765	O 1922
FOREST OAK	MUHENLBERG	KY	177	004092	O 1951	HALIFAX SOUTH	ALLEN	KY	003	004930	O 1922
FORGYS MILL	BUTLER	KY	031	249148	O 1951	HALL FORK DBS	FLOYD	KY	071	014647	N 1991
FORGYS MILL	MUHENLBERG	KY	177	249148	O 1951	HALLIE	LETCHER	KY	133	004932	ON 1969
FORGYS MILL EAST	BUTLER	KY	031	249179	O 1962	HANKS	BUTLER	KY	031	303196	O 1955
FOUNTAIN RUN SE	MONROE	KY	171	004904	O 1977	HANSON	HOPKINS	KY	107	303692	ON 1962
FOURMILE CREEK	BOYD	KY	019	252942	N 1949	HANSON NORTH	HOPKINS	KY	107	303723	O 1952
FOX	WARREN	KY	227	253178	O 1927	HANSON SOUTH	HOPKINS	KY	107	303754	ON 1957
FRANKFORD SCHOOL	WHITLEY	KY	235	013780	N 1989	HANSON WEST	HOPKINS	KY	107	303785	O 1963
FRANKS CREEK	JOHNSON	KY	115	255376	N 1984	HAPPY	PERRY	KY	193	304095	ONA 1962
FREDERICKSTOWN	WASHINGTON	KY	229	012966	N 1947	HAPPY HOLLOW	LAUREL	KY	125	304312	N 1960
FREDVILLE	MAGOFFIN	KY	153	012968	N 1924	HAPPY HOLLOW	PERRY	KY	193	304312	N 1991
FREEWILL CHURCH	LETCHER	KY	133	004905	ON 1959	HARDESON CONSOL	CHRISTIAN	KY	047	305056	ON 1954
FRUIT HILL	CHRISTIAN	KY	047	259053	O 1955	HARDESON CONSOL	MUHENLBERG	KY	177	305056	ON 1954
FRUIT HILL NORTH	CHRISTIAN	KY	047	011732	O 1960	HARDESON CONSOL	TODD	KY	219	305056	ON 1954
FUGATE FORK	BREATHITT	KY	025	012971	ON 1955	HARDIN SCHOOL	BRECKINRIDGE	KY	027	305366	O 1959
FYCH DBS	KNOTT	KY	119	012530	N 1924	HARDY	PIKE	KY	195	305800	N 1987
FYCH DBS	MAGOFFIN	KY	153	012530	N 1924	HARDY BRANCH	KNOX	KY	121	015572	N 1996
G W HUNT	ALLEN	KY	003	012755	O 1918	HARDYVILLE EAST	HART	KY	099	004934	O 1931
GAINESVILLE	ALLEN	KY	003	263201	O 1919	HARDYVILLE NW	HART	KY	099	004935	O 1968
GAINESVILLE EAST	ALLEN	KY	003	011128	O 1959	HARGETT	ESTILL	KY	065	012981	N 1967
GAINESVILLE SOUTH CONSOL	ALLEN	KY	003	004910	O 1916	HARLAN	HARLAN	KY	095	306265	N 1954
GAINESVILLE WEST CONSOL	ALLEN	KY	003	004911	O 1916	HARLESS CREEK DBS	PIKE	KY	195	013868	N 1942
GALLOWAY CREEK	CUMBERLAND	KY	057	004912	O 1960	HAROLD WEST DBS	FLOYD	KY	071	012181	ON 1933
GALLOWAY CREEK CONSOL	CUMBERLAND	KY	057	014229	O 1960	HARPS HILL	MUHENLBERG	KY	177	307133	ON 1953
GALVESTON SE	PIKE	KY	195	015124	N 1931	HARPS HILL EAST CONSOL	MUHENLBERG	KY	177	013482	ON 1957
GAP CREEK	WAYNE	KY	231	010927	O 1984	HARPS HILL WEST	HOPKINS	KY	107	004939	O 1953
GARDEN BRANCH	BREATHITT	KY	025	014644	N 1991	HARPS HILL WEST	MUHENLBERG	KY	177	004939	O 1953
GARRETT CONS DBS	FLOYD	KY	071	015641	ON 1892	HARTFORD NORTH	OHIO	KY	183	308652	O 1959
GARRETT CONS DBS	KNOTT	KY	119	015641	ON 1892	HARVEY RIDGE CONSOL	ADAIR	KY	001	011433	O 1979
GAS HOLLOW	BARREN	KY	009	011129	O 1880	HATFIELD GAP	BELL	KY	013	004941	ON 1979
GASPER	WARREN	KY	227	267386	O 1983	HATFIELD GAP	WHITLEY	KY	235	004941	ON 1979
GASPER NORTH	WARREN	KY	227	012169	O 1985	HAWESVILLE NW	HANCOCK	KY	091	011146	
GENEVA	HENDERSON	KY	101	269239	O 1943	HAWKINS BRANCH	ROWAN	KY	205	012985	N 1943
GENEVA SOUTH	HENDERSON	KY	101	269270	O 1953	HAYES CREEK	CLINTON	KY	053	012544	O 1983
GILLESPIE CONSOL	WARREN	KY	227	013688	O 1920	HAYNES	DAVISS	KY	059	311287	O 1970
GILLISPIE	WARREN	KY	227	004913	O 1920	HAYNESVILLE	OHIO	KY	183	311380	O 1930
GILMORE	HENDERSON	KY	101	273626	O 1938	HAYWOOD	BARREN	KY	009	311907	O 1985
GILPIN	CASEY	KY	045	273672	O 1968	HAZARD	PERRY	KY	193	311938	O 1930
GILREATH EAST	MCCREARY	KY	147	012974	O 1984	HAZEL BRANCH	UNION	KY	225	012771	O 1988
GINSENG CREEK	HARLAN	KY	095	013782	N 1957	HEBBARDSVILLE	DAVISS	KY	059	313357	O 1938
GIRKIN	WARREN	KY	227	004914	O 1971	HEBBARDSVILLE	HENDERSON	KY	101	313357	O 1938
GIRKIN NORTH	WARREN	KY	227	012170	O 1983	HEBBARDSVILLE SOUTH	DAVISS	KY	059	313388	O 1955
GLASGOW CONSOL	BARREN	KY	009	004915	ON 1889	HEBBARDSVILLE SOUTH	HENDERSON	KY	101	313388	O 1955
GLASGOW SE	BARREN	KY	009	004916	O 1966	HEBBARDSVILLE WEST	HENDERSON	KY	101	012184	O 1959
GLEN DEAN	BRECKINRIDGE	KY	027	275874	O 1930	HEFLIN	OHIO	KY	183	004095	N 1974
GLEN DEAN SOUTH	BRECKINRIDGE	KY	027	004093	O 1970	HEMPATCH BRANCH DBS	KNOTT	KY	119	013786	N 1989
GLENCOE	GALLATIN	KY	077	276308	N 1931	HENDERSON	HENDERSON	KY	101	315837	O 1945
GLENDALE NE	HARDIN	KY	093	276488	N 1974	HENDERSON EAST	HENDERSON	KY	101	315899	O 1952
GLENMORE	WARREN	KY	227	004917	O 1969	HENDERSON NORTH	HENDERSON	KY	101	315961	O 1955
GLENS FORK	ADAIR	KY	001	015569	O 1993	HENDERSON SOUTH	HENDERSON	KY	101	316054	O 1951
GLENVILLE CONSOL	DAVISS	KY	059	276897	O 1928	HERMON	TODD	KY	219	004097	O 1950
GLENVILLE CONSOL	MCLEAN	KY	149	276897	O 1928	HERMON EAST	TODD	KY	219	318131	O 1952
GLOMAWR DBS	PERRY	KY	193	013861	N 1961	HICKORY FLAT	ALLEN	KY	003	005247	O 1920
GOLBIN KNOB	EDMONSON	KY	061	015570	O 1995	HICKORY FLAT	SIMPSON	KY	213	005247	ON 1920
GOLD CITY EAST	ALLEN	KY	003	278184	O 1925	HICKORY RIDGE	METCALFE	KY	169	320728	ON 1959
GOLD CITY EAST	SIMPSON	KY	213	278184	O 1925	HICKORY RIDGE	OHIO	KY	183	320728	O 1958
GOODIN BRANCH	BELL	KY	013	011740	N 1986	HIGHLAND	BREATHITT	KY	025	321999	O 1954
GOODLOE CONS DBS	FLOYD	KY	071	015645	N 1924	HIGHSPLINT	HARLAN	KY	095	012372	O 1987
GOODLOE NORTH DBS	FLOYD	KY	071	013133	N 1961	HISEVILLE NORTH	BARREN	KY	009	012188	O 1938
GOODLOE WEST DBS	FLOYD	KY	071	013134	N 1961	HISEVILLE SE	METCALFE	KY	169	005255	ON 1916
GOOSE CREEK CONSOL	CUMBERLAND	KY	057	004918	ON 1906	HISEVILLE-CENTER	BARREN	KY	009	005256	ON 1916
GOOSEY	LEE	KY	129	012174	O 1919	HISEVILLE-CENTER	METCALFE	KY	169	005256	ON 1916
GORBY	BARREN	KY	009	010930	O 1924	HITCHINS	CARTER	KY	043	014690	N 1928
GORDONSVILLE	LOGAN	KY	141	281253	O 1962	HITESVILLE CONSOL					

Field Name	County Name	State Sub	Co Code	Field Code	Field Disc Type	Year	Field Name	County Name	State Sub	Co Code	Field Code	Field Disc Type	Year
HITESVILLE CONSOL	UNION	KY	225	324975	O	1943	KETTLE CREEK CONSOL	CUMBERLAND	KY	057	376711	O	1922
HITESVILLE EAST	UNION	KY	225	325006	O	1954	KETTLE CREEK CONSOL	MONROE	KY	171	376711	O	1922
HODE WEST	MARTIN	KY	159	010760	N	1936	KETTLE ISLAND	BELL	KY	013	005569	N	1953
HOGBACK	CLINTON	KY	053	326681	ON	1961	KETTLE WEST	CUMBERLAND	KY	057	376742	O	1965
HOGBACK	CUMBERLAND	KY	057	326681	ON	1961	KIMPER DBS	PIKE	KY	195	015399	N	1942
HOGBACK SOUTH	CLINTON	KY	053	005261	O	1982	KINCHELOE	BARREN	KY	009	005575	ON	1962
HOLLAND SE	ALLEN	KY	003	005265	N	1967	KINGS MOUNTAIN	LINCOLN	KY	137	013389	N	1960
HOLLEY BRANCH	BREATHITT	KY	025	015573	N	1993	KINO	BARREN	KY	009	009802	O	1985
HOLLIDAY	MORGAN	KY	175	328169	N	1924	KINO SOUTH	BARREN	KY	009	011775	O	1985
HOLLY CREEK CONSOL	BREATHITT	KY	025	012990	N	1911	KIRKMANVILLE	TODD	KY	219	381664	O	1956
HOLLY CREEK CONSOL	WOLFE	KY	237	012990	N	1911	KIRKWOOD SPRINGS	HOPKINS	KY	107	381788	N	1929
HOMER	LOGAN	KY	141	329874	O	1962	KITE DBS	KNOTT	KY	119	013790	N	1989
HOPEWELL	LAUREL	KY	125	331796	N	1988	KNOB CHURCH	HART	KY	099	005578	O	1960
HORSE BRANCH	OHIO	KY	183	004098	N	1938	KNOB LICK CONSOL	METCALFE	KY	169	383517	ON	1960
HORSE CAVE	HART	KY	099	333036	ON	1954	KNOX HILL	BATH	KY	011	005579	N	1978
HORSESHOE BEND	HENDERSON	KY	101	333377	O	1981	KNOXVILLE NORTH	GRANT	KY	081	384540	N	1952
HOT SPOT	LETCHER	KY	133	005524	N	1981	KONA EAST	LETCHER	KY	133	005580	N	1970
HOUCHELL BEND	CLAY	KY	051	0111756	N	1986	LAKETOWN	DAVISS	KY	059	398896	O	1952
HOWELL	ALLEN	KY	003	335361	O	1919	LAKEVILLE	MAGOFFIN	KY	153	005586	ON	1948
HOWELL	MCLEAN	KY	149	335361	O	1929	LANCASTER	GARRARD	KY	079	399857	O	1958
HOWELL CHURCH	HOPKINS	KY	107	335392	ON	1953	LANCER SOUTH CONS DBS	FLOYD	KY	071	015654	N	1917
HUDGINS CONSOL	GREEN	KY	087	005525	O	1957	LANGLEY	FLOYD	KY	071	401221	N	1896
HUDGINS CONSOL	HART	KY	099	005525	O	1957	LANHART	JACKSON	KY	109	013705	O	1917
HUFF CREEK	OHIO	KY	183	337129	N	1935	LANK DBS	PIKE	KY	195	013889	N	1990
HUNNEWELL SOUTH	GREENUP	KY	089	005532	ON	1922	LAURA	MARTIN	KY	159	403949	N	1927
HUNTING CREEK	BREATHITT	KY	025	012548	ON	1978	LAWSON	BREATHITT	KY	025	405468	N	1949
HUNTS SCHOOL	MUHLENBERG	KY	177	340260	O	1951	LEACH STATION	BOYD	KY	019	005594	O	1974
HUNTSVILLE	BUTLER	KY	031	340353	O	1939	LECTA	BARREN	KY	009	005595	ON	1922
HUNTSVILLE	MUHLENBERG	KY	177	340353	O	1939	LEE CHAPEL CONSOL	CLINTON	KY	053	005596	ON	1975
HUNTSVILLE WEST	BUTLER	KY	031	340446	O	1956	LEGRANDE CONSOL	HART	KY	099	005592	O	1930
HUNTSVILLE WEST	MUHLENBERG	KY	177	340446	O	1956	LEITCHFIELD	GRAYSON	KY	085	004102	N	1919
HURRICANE CREEK	ALLEN	KY	003	340601	O	1918	LEITCHFIELD CROSSING	HART	KY	099	013006	O	1963
HURRICANE CREEK	PIKE	KY	195	340601	N	1944	LEMON	MCLEAN	KY	149	409615	O	1967
HYDEN WEST CONSOL	CLAY	KY	051	005537	N	1955	LENEX	MORGAN	KY	175	410204	N	1980
IDA CONSOL	CLINTON	KY	053	005539	O	1944	LESBAS	LAUREL	KY	125	010963	N	1984
IDA CONSOL	CUMBERLAND	KY	057	005539	O	1944	LESTER CREEK	RUSSELL	KY	207	411568	O	1959
IDA MAY	LEE	KY	129	012777	O	1923	LEVEE	MONTGOMERY	KY	173	411754	O	1983
ILSLEY	HOPKINS	KY	107	344487	N	1963	LEWISBURG	LOGAN	KY	141	412250	O	1947
INDEX	MORGAN	KY	175	012194	N	1916	LEWISBURG NORTH	LOGAN	KY	141	412281	O	1981
INDIAN CREEK	KNOX	KY	121	345200	ON	1926	LEWISBURG WEST	LOGAN	KY	141	012217	ON	1981
INDIAN CREEK-TARR RIDGE	MENIFEE	KY	165	011759	O	1926	LEWISPORT	HANCOCK	KY	091	412343	O	1960
INEZ SOUTH	MARTIN	KY	159	345944	N	1892	LEWISPORT EAST	HANCOCK	KY	091	412374	O	1960
INEZ SOUTH CONS DBS	MARTIN	KY	159	015647	N	1900	LICK BRANCH	CUMBERLAND	KY	057	413514	O	1955
IRISH BOTTOM	CUMBERLAND	KY	057	005542	O	1903	LICK CREEK SCHOOL DBS	PIKE	KY	195	012218	N	1958
IRVINE-FURNACE	ESTILL	KY	065	005546	ON	1914	LICKBURG	MAGOFFIN	KY	153	005617	N	1930
IRVINE-FURNACE	POWELL	KY	197	005546	ON	1914	LIDA	LAUREL	KY	125	010964	N	1984
ISLAND CONSOL	MCLEAN	KY	149	014554	ON	1937	LILETOWN	GREEN	KY	087	005814	O	1968
ISLAND CREEK	OWSLEY	KY	189	349463	OA	1925	LILY	LAUREL	KY	125	008818	N	1984
ISLAND NORTH	MCLEAN	KY	149	349494	O	1956	LIPKING	OHIO	KY	183	012791	O	1982
ISONVILLE	ELLIOTT	KY	063	349711	ONA	1917	LISMAN	WEBSTER	KY	233	417234	O	1963
ISONVILLE	LAWRENCE	KY	127	349711	ONA	1917	LISMAN EAST	WEBSTER	KY	233	013010	O	1982
IVYTON	MAGOFFIN	KY	153	005550	ON	1919	LISMAN SOUTH	WEBSTER	KY	233	417265	O	1966
JACK BRANCH CONS	CLAY	KY	051	015648	N	1972	LITTLE BARREN	GREEN	KY	087	005818	ON	1955
JACKS BRANCH	CLAY	KY	051	005500	N	1976	LITTLE FORK DBS	PIKE	KY	195	013890	N	1958
JACKSON	WARREN	KY	227	353006	ON	1917	LITTLE MUDDY CREEK	BUTLER	KY	031	012792	O	1982
JACKSON BLUFF	OHIO	KY	183	353037	O	1954	LITTLE RENFRO	ROCKCASTLE	KY	203	012793	N	1987
JAMESTOWN WEST	RUSSELL	KY	207	354494	O	1966	LITTLE RICHLAND CREEK CONS	KNOX	KY	121	005821	N	1901
JANET	POWELL	KY	197	354804	N	1929	LITTLE ROBINSON CREEK	LAUREL	KY	125	015574	N	1996
JELLICO CREEK	MCCREARY	KY	147	005609	ON	1981	LITTLE UNION	UNION	KY	225	004103	O	1965
JELLICO CREEK	WHITLEY	KY	235	005609	ON	1981	LITTLE UNION EAST	UNION	KY	225	419776	O	1966
JELLICO CREEK NORTH	WHITLEY	KY	235	012197	N	1985	LITTLE UNION WEST	UNION	KY	225	419807	O	1966
JELLICO WEST	WHITLEY	KY	235	005610	N	1974	LITTLE WHETSTONE	CUMBERLAND	KY	057	419931	O	1964
JENKINS	LETCHER	KY	133	357401	N	1976	LITTLE ZION	DAVISS	KY	059	419993	O	1930
JENKINS KNOB	PULASKI	KY	199	005612	O	1981	LITTLE ZION	OHIO	KY	183	419993	O	1930
JEPHTHA NORTH	MORGAN	KY	175	005823	N	1968	LITTRELL CONSOL	CUMBERLAND	KY	057	013011	O	1962
JEWEL CITY	HOPKINS	KY	107	358858	O	1967	LIVERMORE CONSOL	MCLEAN	KY	149	014255	O	1935
JEWEL CITY EAST	MCLEAN	KY	149	358889	O	1968	LIVERMORE CONSOL	OHIO	KY	183	014255	O	1935
JEWEL CITY NORTH	HOPKINS	KY	107	358895	O	1976	LIVERMORE EAST	MCLEAN	KY	149	420458	O	1945
JEWEL CITY NW	HOPKINS	KY	107	005616	O	1982	LIVERMORE EAST	OHIO	KY	183	420458	O	1945
JEWELL BEND	ALLEN	KY	003	011165	O	1918	LIVERMORE NORTH	MCLEAN	KY	149	420520	O	1943
JINGO	OHIO	KY	183	359936	O	1966	LIVERMORE SW	MCLEAN	KY	149	420582	O	1939
JOB	MARTIN	KY	159	001490	N	1973	LIVERMORE WEST	MCLEAN	KY	149	004104	ON	1941
JOBE BRANCH	LAWRENCE	KY	127	005826	ON	1977	LIVIA	DAVISS	KY	059	420675	O	1930
JOES BRANCH	LETCHER	KY	133	005552	O	1978	LIVIA	MCLEAN	KY	149	420675	O	1930
JOHNS CREEK DBS	PIKE	KY	195	012199	N	1945	LIVIA NORTH	DAVISS	KY	059	420706	O	1933
JOHNSON	OHIO	KY	183	361797	N	1931	LIVINGSTON SOUTH	ROCKCASTLE	KY	203	420799	O	1982
JOHNSON FORK	WAYNE	KY	231	005553	O	1908	LOCUST HILL CONSOL	MONROE	KY	171	005827	O	1951
JOHNSON ISLAND SOUTH	MCLEAN	KY	149	362076	O	1967	LOCUST KNOB	ELLIOTT	KY	063	014257	O	1961
JOLLY NORTH	DAVISS	KY	059	362851	O	1961	LOGAN HOLLOW	WHITLEY	KY	235	013792	N	1989
JONATHAN SCHOOL	CASEY	KY	045	363006	O	1968	LOGANSPOINT	BUTLER	KY	031	423063	N	1962
JONES FORK	KNOTT	KY	119	363285			LOGSDON VALLEY	HART	KY	099	005621	ON	1931
JONES WEST	DAVISS	KY	059	363626	O	1957	LONG BRANCH	WHITLEY	KY	235	425326	N	1987
JOPPA	ADAIR	KY	001	012200	O	1985	LONG FALL	MCLEAN	KY	149	004105	O	1865
JORDAN	BARREN	KY	009	363967	O	1887	LOONEY CREEK	HARLAN	KY	095	011790	N	1986
JOYNEERS CHAPEL	HART	KY	099	005554	ON	1958	LOST RIVER CONSOL	WARREN	KY	227	012226	O	1919
JUDE FORK	MARTIN	KY	159	005555	N	1966	LOST RUN	BRECKINRIDGE	KY	027	004440	N	1939
JUDE FORK	PIKE	KY	195	005555	N	1966	LOTTS CREEK DBS	PERRY	KY	193	012567	N	1958
JUDE FORK CONS DBS	MARTIN	KY	159	015650	N	1927	LOUISA	LAWRENCE	KY	127	429046	O	1912
JUDE FORK CONS DBS	PIKE	KY	195	015650	N	1927	LOVES KNOB	BARREN	KY	009	012794	N	1985
JUDIO	CUMBERLAND	KY	057	005557	O	1923	LOVES KNOB	METCALFE	KY	169	012794	N	1985
JUDIO EAST	CUMBERLAND	KY	057	005556	O	1981	LUCKY STOP	MONTGOMERY	KY	173	432899	O	1966
JUMBO CONSOL	LINCOLN	KY	137	012203	O	1918	LUTTRELL CREEK	ADAIR	KY	001	011792	O	1983
JUSTICE	ALLEN	KY	003	366673	O								

KENTUCKY

Field Name	County Name	State Sub	Co Code	Field Code	Field Disc Type	Year	Field Name	County Name	State Sub	Co Code	Field Code	Field Disc Type	Year
MANCHESTER	CLAY	KY	051	443255	ON	1975	NEW CYPRESS NORTH	MUHENLBERG	KY	177	503533	O	1962
MANITOU	HOPKINS	KY	107	443875	ON	1956	NEW CYPRESS WEST	MUHENLBERG	KY	177	503564	N	1964
MANLEY BRANCH	ALLEN	KY	003	005843	O	1970	NEW HOPE	CALDWELL	KY	033	504184	N	1965
MAPLE GROVE SCHOOL	ADAIR	KY	001	445340	O	1971	NEW HOPE	HOPKINS	KY	107	504184	N	1965
MARIBA	MENIFEE	KY	165	011797	O	1918	NEW SALEM	HOPKINS	KY	107	504742	O	1966
MARION BRANCH	LESLIE	KY	131	013896	N	1990	NEWFOUNDLAND NORTH	ELLIOTT	KY	063	011519	O	1935
MARROWBONE	CUMBERLAND	KY	057	013020	O	1982	NIAGARA CONSOL	HENDERSON	KY	101	005272	ON	1928
MARSHALL RIDGE	TAYLOR	KY	217	449579	ON	1957	NIAGARA NEW	HENDERSON	KY	101	507370	O	1952
MARSHALLVILLE	MAGOFFIN	KY	153	013022	N	1956	NIAGARA WEST	HENDERSON	KY	101	507401	O	1969
MARTHA	LAWRENCE	KY	127	449765	O	1922	NICK	EDMONSON	KY	061	507885	O	1986
MARTIN-BUNCH	WARREN	KY	227	006360	O	1966	NICKEL RIDGE	DAVISS	KY	059	507990	O	1970
MARVINS CHAPEL	OHIO	KY	183	004108	O	1928	NIGH	PIKE	KY	195	005275	N	1944
MARVINS CHAPEL NW	OHIO	KY	183	004107	O	1935	NO CREEK	OHIO	KY	183	509363	O	1949
MASON FERRY	HENDERSON	KY	101	451408	O	1955	NOBLE	BREATHITT	KY	025	509642	N	1930
MAVITY	BOYD	KY	019	006363	N	1924	NOLAN	MARTIN	KY	159	010819	N	1952
MAXWELL	DAVISS	KY	059	454725	O	1930	NOLAN	PIKE	KY	195	010819	N	1952
MAXWELL	MCLEAN	KY	149	454725	O	1930	NORTH TRIPLETT CONSOL	ROWAN	KY	205	014633	N	1921
MAXWELL	OHIO	KY	183	454725	O	1930	NORTONVILLE CONSOL	HOPKINS	KY	107	013037	O	1966
MAXWELL WEST	DAVISS	KY	059	454849	1979		NORTONVILLE EAST	HOPKINS	KY	107	513331	O	1958
MAXWELL WEST	MCLEAN	KY	149	454849	O	1937	NORTONVILLE WEST	HOPKINS	KY	107	012811	O	1982
MCCOMBS DBS	PIKE	KY	195	013026	N	1941	OAK GROVE CHURCH	EDMONSON	KY	061	012880	N	1959
MCCORMICK	OHIO	KY	183	458368	O	1972	OAK GROVE CONSOL	HENDERSON	KY	101	005277	O	1950
MCCOY HOLLOW	CUMBERLAND	KY	057	005829	O	1972	OAK GROVE NORTH	HENDERSON	KY	101	516783	O	1953
MCFARLAND FORK	HOPKINS	KY	107	004109	ON	1918	OAK HILL WEST CONSOL	HOPKINS	KY	107	005280	ON	1957
MCKENDRIE CHAPEL	ALLEN	KY	003	005629	O	1972	OIL CENTER	PULASKI	KY	199	520782	O	1916
MCKENDRIE CHAPEL	SIMPSON	KY	213	005629	O	1972	OIL CITY CONSOL	BARREN	KY	009	014468	O	1890
MCKINLEY	HENDERSON	KY	101	461429	O	1944	OIL SPRINGS CONSOL	MAGOFFIN	KY	153	012021	ON	1919
MCOQUADY CONSOL	BRECKINRIDGE	KY	027	014260	O	1955	OIL VALLEY CONSOL	WAYNE	KY	231	005282	O	1897
MEADE BRANCH	MARTIN	KY	159	463576	N	1971	OKLAHOMA	DAVISS	KY	059	522177	O	1938
MEADOR CONSOL	ALLEN	KY	003	005841	O	1918	OLD SALEM	HOPKINS	KY	107	523262	O	1952
MEADOR EAST	ALLEN	KY	003	005633	O	1925	OLDTOWN	GREENUP	KY	089	013038	O	1941
MEADOR NORTH	ALLEN	KY	003	005634	O	1922	OLDTOWN WEST	GREENUP	KY	089	012591	O	1952
MEADOR WEST	ALLEN	KY	003	463716	O	1975	OLGA	RUSSELL	KY	207	523665	O	1971
MEADOW	JEFFERSON	KY	111	463731	N	1892	OLIVE BRANCH WEST	HOPKINS	KY	107	005284	O	1975
MEADOW CREEK CONSOL	KNOX	KY	121	012005	ON	1960	OLIVE HILL WEST	CARTER	KY	043	014373	N	1941
MEADOW CREEK CONSOL	WHITLEY	KY	235	012005	ON	1960	OLYMPIA	BATH	KY	011	005285	N	1918
MELVIN DBS	FLOYD	KY	071	013793	N	1945	ONEIDA CONSOL	CLAY	KY	051	013039	ON	1918
MEREDITH	GRAYSON	KY	085	004110	N	1917	ONTON NORTH	WEBSTER	KY	233	526052	O	1951
MERRY OAKS	BARREN	KY	009	012231	O	1987	ONTON SOUTH	WEBSTER	KY	233	005286	O	1980
MESHACK	MONROE	KY	171	012578	O	1984	ORIOLE	HOPKINS	KY	107	005287	O	1979
META	PIKE	KY	195	470095	N	1945	ORTIZ	WEBSTER	KY	233	528974	O	1960
MIDDLE FORK	KNOTT	KY	119	471644	N	1947	OSKAMP	BARREN	KY	009	529780	O	1865
MIDDLE FORK	LESLIE	KY	131	471644	O	1956	OTIA	MONROE	KY	171	005288	ON	1981
MIDLAND	MUHENLBERG	KY	177	472280	ON	1962	OTIA NW	MONROE	KY	171	012593	O	1983
MIDSPPRINGS SCHOOL	WHITLEY	KY	235	011802	N	1985	OTTER CREEK	CUMBERLAND	KY	057	530780	O	1958
MIDWAY CHURCH	LAWRENCE	KY	127	005645	N	1974	OTTER CREEK	HOPKINS	KY	107	530780	O	1976
MIDWAY EAST	HENDERSON	KY	101	472776	O	1950	OVIL	CHRISTIAN	KY	047	531826	O	1955
MIDWAY NORTH	HENDERSON	KY	101	472962	O	1956	OWENSBORO	DAVISS	KY	059	532074	N	1922
MILDRED CONS	JACKSON	KY	109	015660	N	1988	OWENSBORO EAST	DAVISS	KY	059	012597	O	1983
MILL CREEK	MONROE	KY	171	474357	O	1974	OWENSBORO NEW	DAVISS	KY	059	532105	O	1946
MILLERS CREEK	ESTILL	KY	065	005646	ON	1920	OWENSBORO NORTH	DAVISS	KY	059	532136	O	1955
MIMA	MORGAN	KY	175	011151	O	1983	OWENSBORO SOUTH	DAVISS	KY	059	532142	N	1976
MINE FORK	JOHNSON	KY	115	003730	ON	1919	OWENSBORO SW	DAVISS	KY	059	012598	N	1980
MISTLETOE	OWSLEY	KY	189	478914	O	1924	OWENSBORO WEST	DAVISS	KY	059	532167	N	1962
MITCHELL	ALLEN	KY	003	478945	O	1924	PARK CITY	BARREN	KY	009	005289	ON	1937
MITCHELL HILL	HOPKINS	KY	107	479038	O	1963	PARK CITY SOUTH	BARREN	KY	009	012602	O	1934
MITCHELL HILL WEST	HOPKINS	KY	107	479069	O	1965	PARKS RIDGE	OHIO	KY	183	004117	O	1930
MODOC CONSOL	CUMBERLAND	KY	057	005649	ON	1866	PARNELL	WAYNE	KY	231	540887	O	1900
MOLLY BRANCH SCHOOL DBS	MAGOFFIN	KY	153	014263	N	1925	PATESVILLE	HANCOCK	KY	091	542189	O	1936
MOLUS	HARLAN	KY	095	013903	N	1990	PATSEY	ESTILL	KY	065	005290	O	1980
MONTICELLO	WAYNE	KY	231	482932	N	1908	PATTYVILLE	OHIO	KY	183	543128	O	1936
MOON	MORGAN	KY	175	483356	O	1974	PEBWORTH	LEE	KY	129	005293	O	1924
MOON NORTH	MORGAN	KY	175	005652	N	1976	PEBWORTH	OWSLEY	KY	189	005293	O	1924
MOONSHINE HOLLOW	WHITLEY	KY	235	011211	N	1985	PELLVILLE-HERBERT	DAVISS	KY	059	005295	ON	1920
MOORE BRANCH	CARTER	KY	043	012808	N	1988	PELLVILLE-HERBERT	HANCOCK	KY	091	005295	ON	1920
MOREE CONSOL	MARTIN	KY	159	012809	ON	1905	PELLVILLE-HERBERT	OHIO	KY	183	005295	ON	1920
MOREE CONSOL	PIKE	KY	195	012809	ON	1905	PENNYRILE	CHRISTIAN	KY	047	549746	O	1957
MORGANFIELD	UNION	KY	225	485278	O	1943	PENROD CONSOL	MUHENLBERG	KY	177	012411	O	1921
MORGANFIELD NORTH	UNION	KY	225	485309	O	1956	PENROD EAST	MUHENLBERG	KY	177	549870	N	1955
MORGANFIELD SOUTH	UNION	KY	225	485340	O	1948	PENROD NORTH	MUHENLBERG	KY	177	549901	O	1961
MORGANFIELD WEST	UNION	KY	225	485371	O	1969	PENROD NW	MUHENLBERG	KY	177	012412	O	1982
MORTONS GAP (NEW)	HOPKINS	KY	107	486766	N	1956	PERSIMMON RIDGE	UNION	KY	225	551575	O	1965
MORTONS GAP (OLD)	HOPKINS	KY	107	486797	O	1922	PETROLEUM CONSOL	ALLEN	KY	003	010997	O	1912
MOSBY RIDGE	ADAIR	KY	001	487014	O	1962	PETTIT CONSOL	DAVISS	KY	059	013410	O	1947
MOSBY RIDGE	METCALFE	KY	169	487014	O	1962	PETTIT NORTH	DAVISS	KY	059	005297	O	1981
MOSS NORTH	MONROE	KY	171	005655	O	1971	PETTY KNOB	CLINTON	KY	053	005298	O	1980
MOULDER	WARREN	KY	227	005656	O	1919	PETTYS FORK DBS	LETCHER	KY	133	011225	N	1955
MOUNTAIN ASH	WHITLEY	KY	235	489380	ON	1972	PETTYS FORK DBS	PIKE	KY	195	011225	ONA	1955
MT AERIAL CONSOL	ALLEN	KY	003	012236	O	1919	PEYTONSBURG	CUMBERLAND	KY	057	005299	O	1980
MT AERIAL CONSOL	SIMPSON	KY	213	012236	O	1919	PHIL WEST	CASEY	KY	045	005301	O	1970
MT CARMEL	MUHENLBERG	KY	177	490332	N	1962	PHYLLIS EAST DBS	PIKE	KY	195	013043	N	1945
MT GILEAD	WEBSTER	KY	233	490797	O	1979	PICKETT CONSOL	ADAIR	KY	001	554677	O	1974
MT HERMAN	MONROE	KY	171	005660	O	1966	PICKETT CONSOL	GREEN	KY	087	554677	O	1974
MT OLIVE CHURCH	WARREN	KY	227	009874	O	1928	PIGEON ROOST	CLAY	KY	051	010998	N	1984
MT PISGAH	CALDWELL	KY	033	491076	N	1956	PIGEON ROOST	LAUREL	KY	125	010998	N	1984
MT PISGAH CONSOL	WAYNE	KY	231	012586	O	1908	PIGEON ROOST CONS	CLAY	KY	051	015661	N	1984
MT PLEASANT	WEBSTER	KY	233	491107	O	1958	PIGEON WEST DBS	FLOYD	KY	071	012033	N	1933
MT PLEASANT SOUTH	WEBSTER	KY	233	013033	O	1981	PIGEON WEST DBS	PIKE	KY	195	012033	N	1933
MT STERLING	MONTGOMERY	KY	173	491231	O	1930	PIKEVILLE DBS	PIKE	KY	195	014656	N	1991
MT VERNON CHURCH	MCLEAN	KY	149	005661	O	1980	PILOT KNOB	SIMPSON	KY	213	556217	O	1920
MT VERNON FERRY	HENDERSON	KY	101	491417	O	1947	PILOT MOUNTAIN	MCCREARY	KY	147	001859	O	1909
MT ZION	BUTLER	KY	031	491665	O	1938	PINE KNOT	MCCREARY	KY	147	012828	N	1985
MT ZION EAST	BUTLER	KY	031	491696	O	1962	PINE RIDGE	WOLFE	KY	237	557101	O	1922
MT ZION NORTH	BUTLER	KY	031	491727	O	1954	PINEY	KY	055	557473	O	1945	
MUD CAMP	CUMBERLAND	KY	057	011808	O	1986	PINNACLE	LEE	KY	129	557659	O	1980
MUD LICK	MONROE	KY	171	005662	O	1967	PINNACLE SE	LEE	KY	129	010153	O	1980
MUD LICK SOUTH	MONROE	KY	171	012587	O	1982	PIPE RUN	BRECKINRIDGE	KY	027	004119	O	1964
MULDRAUGH	MEADE	KY	163	493184	N	1930	PLANO	WARREN	KY	227	012251	O	1919
MUSE HOLLOW	MONROE	KY	171	005665	O	1977	PLEASANT GROVE	OHIO	KY	183	560031	N	1935
MUSIC	CARTER	KY	043	013034	N	1939	PLEASANT HILL	MUHENLBERG	KY	177	560217	ON	1929
NANCY	PULASKI	KY	199	498425	O	1988	PLEASANT HILL SOUTH	MUHENLBERG	KY	177	560310	O	1958
NAPLES	GREENUP	KY	089	498673	ON	1968	PLEASANT RIDGE	DAVISS	KY	059	560496	ON	1928
NASH	BUTLER	KY	031	498859	N	1983	PLEASANT RIDGE	OHIO	KY	183	560496	ON	1928
NASH	GRAYSON	KY	085	498859	N	1983	PLEASANT RIDGE NORTH	DAVISS	KY	059	012253	O	1980
NATIONS	OHIO	KY	183	004113	N	1938	PLEASANT RIDGE NW	DAVISS	KY	059	012		

Field Name	County Name	State Sub	Co Code	Field Code	Field Disc Type	Year	Field Name	County Name	State Sub	Co Code	Field Code	Field Disc Type	Year
POPE CONSOL	ALLEN	KY	003	012039	ON	1919	RUSSELL SCHOOL	DAVIESS	KY	059	620130	O	1951
POPLAR CREEK	WHITLEY	KY	235	015575	N	1993	RUSSELL SPRINGS	RUSSELL	KY	207	620223	O	1965
PORTER CAMP DBS	MARTIN	KY	159	013914	N	1990	RUSSELLVILLE NORTH	LOGAN	KY	141	620290	O	1921
POST	GRAYSON	KY	085	567766	ON	1918	SACKETT DBS	LETCHER	KY	133	014280	N	1960
POST EAST	GRAYSON	KY	085	567797	O	1959	SACRAMENTO	MCLEAN	KY	149	623449	ON	1965
POVERTY NORTH	MCLEAN	KY	149	568944	O	1956	SACRAMENTO NORTH	MCLEAN	KY	149	623511	N	1966
POWDER MILL	HART	KY	099	005309	N	1932	SALEM	MORGAN	KY	175	625030	ON	1964
POWDER MILL	LAUREL	KY	125	005309	N	1991	SALEM CHURCH	SIMPSON	KY	213	625123	O	1921
POWELL VALLEY	POWELL	KY	197	005311	N	1927	SALISBURY SCHOOL DBS	KNOTT	KY	119	013927	N	1920
POWELLS LAKE	UNION	KY	225	569471	O	1944	SALLEETOWN	MARION	KY	155	005332	O	1965
POWELLS LAKE EAST	HENDERSON	KY	101	569533	O	1952	SALOMA	TAYLOR	KY	217	005333	O	1975
POWERSBURG SOUTH	WAYNE	KY	231	011000	N	1985	SALT LICK BEND CONSOL	CUMBERLAND	KY	057	004971	O	1903
PRATER BRANCH	BREATHITT	KY	025	011557	N	1984	SALYERSVILLE	MAGOFFIN	KY	153	013065	ON	1931
PRATT	WEBSTER	KY	233	571347	O	1943	SAM HALL BRANCH DBS	PIKE	KY	195	013798	N	1989
PREECE	MARTIN	KY	159	010839	O	1900	SAND HILL	MCCREARY	KY	147	629990	N	1981
PRICES MILL	SIMPSON	KY	213	012831	O	1926	SAND LICK CHURCH	GREEN	KY	087	005335	O	1977
PRICEVILLE	HART	KY	099	005313	ON	1932	SANDIDGE	WARREN	KY	227	011252	ON	1921
PRICHARD CHURCH	KNOX	KY	121	011558	ON	1970	SANDY	LESLIE	KY	131	005339	N	1981
PRIMITIVE SCHOOL DBS	PIKE	KY	195	013917	N	1942	SCOTTS FERRY	CUMBERLAND	KY	057	005340	O	1959
PRINTER DBS	FLOYD	KY	071	013918	N	1990	SCOTTS RIDGE	MARION	KY	155	640445	O	1971
PROCTOR	UNION	KY	225	573238	O	1921	SCOTTSVILLE CONSOL	ALLEN	KY	003	012624	O	1918
PROVIDENCE SOUTH	HOPKINS	KY	107	573734	ON	1965	SCOTTSVILLE NORTH	ALLEN	KY	003	640538	O	1919
PUGH	SIMPSON	KY	213	005314	O	1921	SCUFFLETOWN	HENDERSON	KY	101	013935	O	1990
PUNCHEON CAMP CONS	MAGOFFIN	KY	153	015662	ON	1924	SEBREE CONSOL	HENDERSON	KY	101	641910	ON	1904
PUNCHEON CAMP CREEK	MAGOFFIN	KY	153	006039	N	1945	SEBREE CONSOL	MCLEAN	KY	149	641910	ON	1904
PURGATORY HOLLOW	CUMBERLAND	KY	057	012258	ON	1982	SEBREE CONSOL	WEBSTER	KY	233	641910	ON	1904
PUSLEY BRANCH	CUMBERLAND	KY	057	005317	O	1921	SEBREE SPRINGS	WEBSTER	KY	233	641972	O	1930
PYRAMID	FLOYD	KY	071	576401	N	1927	SEMINARY	CLINTON	KY	053	643863	ON	1960
QUALITY	BUTLER	KY	031	004121	O	1961	SEMINARY	CUMBERLAND	KY	057	643863	ON	1960
RACCOON MOUNTAIN CONSOL	CLAY	KY	051	011840	ON	1923	SEMINARY NORTH	CLINTON	KY	053	011580	O	1983
RACCOON MOUNTAIN CONSOL	LAUREL	KY	125	011840	ON	1923	SEMINARY NORTH	CUMBERLAND	KY	057	011580	O	1982
RAGLAND	BATH	KY	011	582965	O	1900	SEMIWAY	MCLEAN	KY	149	010854	ON	1978
RAILEY	MONROE	KY	171	004957	O	1919	SEMIWAY SOUTH	MCLEAN	KY	149	012062	N	1984
RAILTON	BARREN	KY	009	004959	O	1977	SEVENTY-SIX CONSOL	CLINTON	KY	053	011582	ON	1946
RAILTON WEST	BARREN	KY	009	004958	O	1974	SEXTON FORK	CUMBERLAND	KY	057	005343	O	1980
RALEIGH	UNION	KY	225	584174	O	1943	SHADY GROVE CONSOL	ALLEN	KY	003	005344	O	1916
RALEIGH NORTH	UNION	KY	225	584205	O	1954	SHAKERTOWN	LOGAN	KY	141	004127	O	1952
RALPH	OHIO	KY	183	584329	O	1929	SHANKS	UNION	KY	225	647692	O	1954
RALPH WEST	OHIO	KY	183	004122	O	1929	SHANKS NORTH	UNION	KY	225	647723	O	1954
RAMSEY ISLAND	WAYNE	KY	231	585228	O	1962	SHARON CONSOL	MUHLBERG	KY	177	648033	ON	1957
RANGERS LANDING CONSOL	HENDERSON	KY	101	013050	O	1949	SHAW CREEK	CUMBERLAND	KY	057	648663	N	1985
RANGERS LANDING CONSOL	MCLEAN	KY	149	013050	O	1949	SHAW CREEK	METCALFE	KY	169	648663	N	1985
RAPID RIDGE	TODD	KY	219	586933	O	1955	SHAWNEETOWN EAST	UNION	KY	225	649056	O	1952
RAVENNA	ESTILL	KY	065	587832	O	1901	SHELBY GAP DBS	PIKE	KY	195	011258	ONA	1954
RED BIRD	BELL	KY	013	589964	N	1900	SHICKERSVILLE EAST	GREEN	KY	087	013068	O	1955
RED CROSS CONSOL	BARREN	KY	009	012417	O	1956	SHOAL	LESLIE	KY	131	006419	N	1988
RED CROSS NORTH	BARREN	KY	009	012616	O	1981	SHOCKEY FORK	WOLFE	KY	237	015576	N	1995
RED CROSS WEST	BARREN	KY	009	004963	O	1976	SHORT BRANCH	KNOTT	KY	119	013931	N	1990
RED HILL	DAVIESS	KY	059	590894	O	1927	SHORTS STATION	DAVIESS	KY	059	005347	O	1979
RED HILL EAST	DAVIESS	KY	059	590925	O	1939	SHOULDERBLADE	BREATHITT	KY	025	005348	ON	1929
RED HILL WEST	DAVIESS	KY	059	590956	O	1956	SHREWSBURY CONSOL	EDMONSON	KY	061	013070	N	1938
REDBUSH CONSOL	JOHNSON	KY	115	011005	N	1918	SHREWSBURY CONSOL	GRAYSON	KY	085	013070	N	1938
REDBUSH CONSOL	LAWRENCE	KY	127	011005	N	1918	SHUCKY BEAN	BREATHITT	KY	025	012629	N	1983
REDLICK CREEK	ESTILL	KY	065	004965	O	1921	SHUTTS CHAPEL SOUTH	MCLEAN	KY	149	654802	O	1972
REECE CREEK	WHITLEY	KY	235	012838	N	1988	SIBLEY CREEK	UNION	KY	225	654977	O	1964
REED	HENDERSON	KY	101	593095	O	1939	SILER EAST	WHITLEY	KY	235	005350	O	1980
REED EAST	DAVIESS	KY	059	593250	O	1939	SILVER CITY	BUTLER	KY	031	656062	O	1938
REED EAST	HENDERSON	KY	101	593250	O	1939	SILVER CITY SOUTH	BUTLER	KY	031	656155	O	1956
REED SOUTH	HENDERSON	KY	101	593343	O	1981	SINKING	WAYNE	KY	231	010628	O	1905
REEDER	SIMPSON	KY	213	593405	O	1921	SISK SCHOOL	HOPKINS	KY	107	658015	ON	1958
RELLA	BELL	KY	013	004967	N	1978	SLAUGHTERS	HOPKINS	KY	107	660410	O	1947
RENOX	CUMBERLAND	KY	057	004968	O	1981	SLAUGHTERS	WEBSTER	KY	233	660410	O	1947
REPUBLIC DBS	PIKE	KY	195	004970	N	1955	SLAUGHTERS EAST CONSOL	HOPKINS	KY	107	013160	ON	1963
RHODA	EDMONSON	KY	061	011565	O	1984	SLAUGHTERS EAST CONSOL	WEBSTER	KY	233	013160	ON	1963
RHODES SCHOOL	MUHLBERG	KY	177	598102	O	1952	SLAUGHTERS LAKE	HOPKINS	KY	107	660460	N	1963
RICH CREEK	LAWRENCE	KY	127	499510	N	1984	SLAUGHTERS NORTH	HOPKINS	KY	107	660472	O	1967
RICHELIEU	LOGAN	KY	141	599435	O	1951	SLAUGHTERS NORTH	WEBSTER	KY	233	660472	O	1947
RICHLAND CONSOL	HOPKINS	KY	107	013057	ON	1929	SLAUGHTERS SOUTH	HOPKINS	KY	107	660503	O	1956
RICHLAND EAST	HOPKINS	KY	107	599838	O	1963	SLAVANS CONSOL	MCCREARY	KY	147	013072	O	1906
RITNER	WAYNE	KY	231	603465	O	1961	SLAVANS CONSOL	WAYNE	KY	231	013072	O	1906
ROAD BRANCH	KNOTT	KY	119	005325	N	1977	SLEDGE CONSOL	ALLEN	KY	003	012846	O	1918
ROAD FORK	KNOX	KY	121	013735	O	1896	SLEDGE CONSOL	WARREN	KY	227	012846	O	1918
ROAD FORK	PIKE	KY	195	013735	N	1896	SLEMP	PERRY	KY	193	005354	N	1968
ROARING PAUNCH	MCCREARY	KY	147	005326	O	1979	SLICKFORD	WAYNE	KY	231	661216	O	1892
ROBINSON	SIMPSON	KY	213	606326	O	1982	SLICKFORD NORTH	WAYNE	KY	231	661247	O	1965
ROBINSONVILLE	UNION	KY	225	606760	O	1946	SLICKFORD SCHOOL	ESTILL	KY	065	005355	O	1959
ROCHESTER	BUTLER	KY	031	607411	ON	1921	SLIM JIMMY BRANCH	TODD	KY	219	011856	O	1983
ROCHESTER	MUHLBERG	KY	177	607411	ON	1921	SLOAN CONS DBS	FLOYD	KY	071	015665	N	1930
ROCHESTER EAST	BUTLER	KY	031	004124	O	1920	SMALL	CUMBERLAND	KY	057	011011	O	1903
ROCK HOUSE WEST DBS	PIKE	KY	195	014659	N	1950	SMITH CREEK	OHIO	KY	183	662208	N	1930
ROCK SPRINGS	HENDERSON	KY	101	608279	O	1944	SMITH MILLS CONSOL	HENDERSON	KY	101	662332	O	1942
ROCKBRIDGE NORTH	MONROE	KY	171	608372	N	1966	SMITH MILLS CONSOL	UNION	KY	225	662332	O	1942
ROCKFIELD CONSOL	WARREN	KY	227	012054	O	1920	SMITH MILLS EAST	HENDERSON	KY	101	662363	O	1954
ROCKFIELD EAST	WARREN	KY	227	011846	O	1920	SMITH MILLS NORTH	HENDERSON	KY	101	662394	O	1951
ROCKFIELD WEST	LOGAN	KY	141	011241	O	1952	SMITH MILLS SOUTH	HENDERSON	KY	101	662425	O	1952
ROCKFIELD WEST	WARREN	KY	227	011241	O	1952	SOFT SHELL DBS	KNOTT	KY	119	005359	O	1951
ROCKHAVEN	MEADE	KY	163	014704	N	1858	SOLDIER	CARTER	KY	043	664750	O	1918
ROCKHOUSE BOTTOM	CLINTON	KY	053	607969	O	1957	SOMERSET	PULASKI	KY	199	665277	N	1931
ROCKHOUSE BOTTOM	CUMBERLAND	KY	057	607969	O	1957	SORGOH	DAVIESS	KY	059	010191	O	1982
ROCKHOUSE BOTTOM	RUSSELL	KY	207	607969	O	1957	SORGOH SOUTH	DAVIESS	KY	059	666238	O	1957
ROCKVALE	BRECKINRIDGE	KY	027	609116	O	1957	SPANGLIN	ELLIOTT	KY	063	012283	N	1985
ROCKVALE SOUTH	BRECKINRIDGE	KY	027	013059	N	1960	SPANISH OAK	HARLAN	KY	095	013936	N	1990

KENTUCKY

Field Name	County Name	State Sub	Co Code	Field Code	Field Disc Type	Year	Field Name	County Name	State Sub	Co Code	Field Code	Field Disc Type	Year
STEARNS SOUTH	MCCREARY	KY	147	678344	O	1971	VERNON NORTH	MONROE	KY	171	736782	ON	1982
STEFFEY	BARREN	KY	009	005368	O	1889	VERNON SOUTH	MONROE	KY	171	011026	O	1983
STEPHENS	ELLIOTT	KY	063	679615	N	1970	VERNON WEST	MONROE	KY	171	736820	O	1951
STEBENVILLE CONSOL	WAYNE	KY	231	012284	O	1903	VICTORIA	BRECKINRIDGE	KY	027	737953	O	1929
STEVENSON	BREATHITT	KY	025	005373	ON	1936	VICTORIA	HANCOCK	KY	091	737953	O	1929
STILLWATER	WOLFE	KY	237	680731	O	1909	VIPER DBS	PIKE	KY	195	014305	N	1964
STONECOAL SCHOOL DBS	PIKE	KY	195	681971	N	1932	VIRGIE DBS	PIKE	KY	195	013949	N	1943
STONEY FORK	BELL	KY	013	012288	N	1952	W G OLIVER	ALLEN	KY	003	012863	O	1919
STONY POINT	HOPKINS	KY	107	682622	ON	1967	WABASH ISLAND	UNION	KY	225	743637	O	1942
STONY POINT SOUTH	HOPKINS	KY	107	013075	O	1970	WAIT	WAYNE	KY	231	012659	O	1982
STOVALL	BARREN	KY	009	683056	O	1919	WAITMAN	DAVISS	KY	059	744908	O	1949
STRATTON KNOB DBS	PIKE	KY	195	013802	N	1989	WAITMAN	HANCOCK	KY	091	744908	O	1949
STRAW	EDMONSON	KY	061	015053	O	1959	WAITMAN NORTH	DAVISS	KY	059	744939	O	1957
STROUD BRIDGE	MCLEAN	KY	149	685133	N	1972	WAITMAN NORTH	HANCOCK	KY	091	744939	O	1974
STRUNK EAST	MCCREARY	KY	147	005374	O	1980	WALKER CREEK CONSOL	LEE	KY	129	012087	O	1918
STRUNK WEST	MCCREARY	KY	147	010200	N	1972	WALKER CREEK CONSOL	WOLFE	KY	237	012087	O	1918
STUMPS BLUFF	WARREN	KY	227	014662	O	1991	WALL CONSOL	LOGAN	KY	141	013320	O	1920
STURGEON CREEK	JACKSON	KY	109	013077	O	1944	WALL CONSOL	SIMPSON	KY	213	013320	O	1920
STURGIS	UNION	KY	225	686032	O	1944	WALLBRIDGE	LAWRENCE	KY	127	012306	N	1920
SUGAR HILL	PULASKI	KY	199	686714	ON	1958	WALLINS CREEK	HARLAN	KY	095	013803	N	1989
SULPHUR CREEK	CUMBERLAND	KY	057	687520	O	1906	WALNUT GROVE CHURCH	METCALFE	KY	169	013169	N	1961
SULPHUR LICK CONSOL	BARREN	KY	009	005376	O	1964	WANAMAKER	WEBSTER	KY	233	747946	O	1944
SULPHUR LICK CONSOL	METCALFE	KY	169	005376	O	1964	WAR CREEK CONSOL	BREATHITT	KY	025	005746	ON	1958
SULPHUR LICK CONSOL	MONROE	KY	171	005376	O	1964	MARTIN	MARTIN	KY	159	749186	N	1899
SULPHUR SPRINGS	LOGAN	KY	141	011866	ON	1984	WARFIELD	MARTIN	KY	159	015671	N	1899
SULPHUR SPRINGS	MUHLBERG	KY	177	011866	ON	1984	WARFIELD CONS DBS	MARTIN	KY	159	012307	N	1984
SULPHUR SPRINGS	TODD	KY	219	011866	ON	1984	WARFIELD SOUTH	MARTIN	KY	159	012307	N	1984
SUMMER SHADE NE	METCALFE	KY	169	011867	N	1986	WASHINGTON	OHIO	KY	183	750240	O	1955
SUMMER SHADE NORTH	BARREN	KY	009	009950	ON	1983	WATAUGA	CLINTON	KY	053	014664	O	1991
SUMMER SHADE NORTH	METCALFE	KY	169	009950	ON	1983	WATERVIEW	CUMBERLAND	KY	057	751635	O	1957
SUMMIT	LAWRENCE	KY	127	688357	N	1978	WATERVIEW SOUTH	CUMBERLAND	KY	057	011625	O	1984
SUNNYBROOK CONSOL	WAYNE	KY	231	012290	O	1901	WATHEN CONSOL	UNION	KY	225	012867	O	1942
SUNNYDALE	OHIO	KY	183	689752	O	1927	WATSON BRIDGE	HOPKINS	KY	107	752038	N	1964
SUNNYDALE NORTH	OHIO	KY	183	004133	O	1919	WAVERLY SOUTH	UNION	KY	225	752782	O	1966
SUNNYDALE WEST	OHIO	KY	183	004134	ON	1919	WEBB	RUSSELL	KY	207	753953	O	1982
SUSIE CONSOL	WAYNE	KY	231	005379	O	1919	WEBBVILLE SOUTH	LAWRENCE	KY	127	005753	ONA	1978
SUTHERLAND	DAVISS	KY	059	691178	O	1959	WEDDING	OHIO	KY	183	004138	O	1935
SWAMP BRANCH	JOHNSON	KY	115	011271	N	1928	WEIR	MUHLBERG	KY	177	755906	ON	1929
SYCAMORE FORK	JOHNSON	KY	115	012853	N	1978	WEIR EAST	MUHLBERG	KY	177	755937	O	1957
TAFFY CONSOL	OHIO	KY	183	013307	O	1926	WEIR SOUTH	MUHLBERG	KY	177	005755	N	1977
TAFFY NE	OHIO	KY	183	695729	O	1928	WEIR WEST	MUHLBERG	KY	177	013102	O	1982
TAFFY WEST	OHIO	KY	183	695737	O	1944	WEIRS CREEK	HOPKINS	KY	107	755968	O	1965
TARBANK CONSOL	CUMBERLAND	KY	057	005382	O	1959	WEST LIBERTY	MORGAN	KY	175	014665	N	1903
TAR FORK CONSOL	BRECKINRIDGE	KY	027	013081	O	1956	WEST LOUISVILLE	DAVISS	KY	059	759874	OA	1949
TAR FORK EAST	BRECKINRIDGE	KY	027	697744	O	1959	WEST POINT	HARDIN	KY	093	759936	N	1890
TARKILN	JOHNSON	KY	115	005384	N	1965	WHEAT CONSOL	ALLEN	KY	003	011029	O	1919
TARKILN	LAWRENCE	KY	127	005384	N	1965	WHICKERVILLE EAST	GREEN	KY	087	011030	O	1955
TARTAR BRANCH	CASEY	KY	045	005385	O	1967	WHITAKER	FLOYD	KY	071	763610	N	1963
TAULBEE CONSOL	BREATHITT	KY	025	005386	ON	1918	WHITAKER	OHIO	KY	183	763610	O	1926
TAYLOR SCHOOL CONSOL	ALLEN	KY	003	005387	O	1918	WHITAKER NORTH	OHIO	KY	183	763622	O	1929
TEMPERANCE	ALLEN	KY	003	012639	O	1983	WHITE HILL CHURCH	DAVISS	KY	059	013105	O	1976
TEMPERANCE	SIMPSON	KY	213	012639	O	1983	WHITE OAK SOUTH	MORGAN	KY	175	011291	N	1981
TEMPLE HILL EAST	BARREN	KY	009	700860	O	1966	WHITE PLAINS	HOPKINS	KY	107	764540	ON	1962
TEMPLE HILL NORTH	BARREN	KY	009	012292	O	1986	WHITE PLAINS WEST CONSOL	HOPKINS	KY	107	012870	N	1959
TEMPLE HILL SOUTH	BARREN	KY	009	700891	ON	1919	WHITEHOUSE	JOHNSON	KY	115	765315	N	1969
THOMAS	PIKE	KY	195	704875	ONA	1941	WHITES BOTTOM	CUMBERLAND	KY	057	765516	ON	1901
THOMAS BEND	HOPKINS	KY	107	012075	ON	1986	WHITESVILLE	DAVISS	KY	059	005765	ON	1937
THOMAS CONS DBS	FLOYD	KY	071	015667	N	1941	WHITESVILLE	OHIO	KY	183	005765	ON	1937
THOMAS CONS DBS	MARTIN	KY	159	015667	N	1941	WHITESVILLE EAST	OHIO	KY	183	765749	O	1965
THOMAS CONS DBS	PIKE	KY	195	015667	N	1941	WHITFIELD	HOPKINS	KY	107	766090	N	1980
THOMAS RIDGE	CASEY	KY	045	005388	O	1961	WHITLEY GAP	KNOX	KY	121	005764	N	1969
THOMAS RIDGE WEST	CASEY	KY	045	705092	O	1926	WHITLEY GAP	WHITLEY	KY	235	005764	N	1969
THOMAS RIDGE WEST	RUSSELL	KY	207	705092	O	1926	WHITSON MILL	WAYNE	KY	231	005766	O	1973
THOMAS WEST DBS	FLOYD	KY	071	011605	ON	1942	WHITTINGHILL	GRAYSON	KY	085	005768	N	1980
THREEFORKS DBS	MARTIN	KY	159	014398	N	1951	WIDECREEK	LEE	KY	129	011292	O	1930
THRUSTON	DAVISS	KY	059	707045	O	1939	WILBUR	LAWRENCE	KY	127	767795	N	1979
TIDAL WAVE	WHITLEY	KY	235	005389	N	1974	WILHOIT	HARLAN	KY	095	013952	N	1990
TILDEN EAST	WEBSTER	KY	233	708068	O	1950	WILHURST	BREATHITT	KY	025	014666	O	1918
TOLER DBS	PIKE	KY	195	012296	N	1940	WILLIAMS	WEBSTER	KY	233	769748	O	1959
TOM PRICE SCHOOL DBS	PIKE	KY	195	013946	N	1945	WILLIAMS CREEK	CLINTON	KY	053	769794	ON	1945
TOMPKINSVILLE NW	MONROE	KY	171	712696	O	1966	WILLIAMSBURG CONSOL	WHITLEY	KY	235	010650	N	1902
TOMPKINSVILLE SOUTH	MONROE	KY	171	712727	ON	1921	WILLIS CREEK	CUMBERLAND	KY	057	005773	O	1943
TOMPKINSVILLE WEST	MONROE	KY	171	712758	ON	1966	WILSON	HENDERSON	KY	101	771887	O	1946
TOMS BRANCH	OHIO	KY	183	013087	O	1984	WILSTACY	BREATHITT	KY	025	013759	O	1959
TORRENT	LEE	KY	129	713860	O	1977	WIN	JOHNSON	KY	115	012090	N	1917
TORRENT	WOLFE	KY	237	713860	O	1917	WIN	MAGOFFIN	KY	153	012090	N	1917
TOULOUSE DBS	LESLIE	KY	131	005392	N	1930	WINDSOR	CASEY	KY	045	772910	O	1966
TOWERS CHAPEL	MCLEAN	KY	149	005393	O	1966	WINDSOR	PULASKI	KY	199	772910	O	1966
TOWN BRANCH	LOGAN	KY	141	012647	O	1981	WINDY CITY	WAYNE	KY	231	005781	O	1920
TOWN MOUNTAIN	CLAY	KY	051	005394	N	1972	WINDYVILLE	EDMONSON	KY	061	013109	O	1981
TRAM CONSOL DBS	FLOYD	KY	071	013088	ON	1934	WIRS CREEK	HOPKINS	KY	107	013445	O	1965
TRAPP	CLARK	KY	049	715905	N	1962	WISCOAL CONS DBS	KNOTT	KY	119	015672	N	1934
TRIBUNE	CRITTENDEN	KY	055	717269	O	1952	WISCOAL CONS DBS	PERRY	KY	193	015672	N	1934
TRINITY	LAWRENCE	KY	127	717703	ONA	1976	WISCOAL DBS	PERRY	KY	193	013953	N	1956
TRIXIE CONSOL	CLAY	KY	051	013090	ON	1981	WOLFPEN	BREATHITT	KY	025	014667	N	1991
TURKEY HILL	MUHLBERG	KY	177	721524	ON	1968	WOLFPIT DBS	PIKE	KY	195	014404	N	1955
TURKEY HILL SOUTH	MUHLBERG	KY	177	721555	O	1971	WOODBINE CONSOL	KNOX	KY	121	012315	N	1957
TURKEY KNOB	OWSLEY	KY	189	011020	N	1917	WOODBINE CONSOL	LAUREL	KY	125	012315	N	1957
TURKEY ROCK	WAYNE	KY	231	010639	O	1905	WOODBURN	WHITLEY	KY	235	012315	N	1957
TURNERSVILLE SE	LINCOLN	KY	137	012652	O	1983	WOODMAN EAST	WARREN	KY	227	777228	N	1929
TURTLE CREEK	HARLAN	KY	095	722675	N	1990	WOODS BEND	PIKE	KY	195	005786	N	1956
TWO MILE	DAVISS	KY	059	724043	N	1942	WOODSONVILLE	MORGAN	KY	175	005785	N	1922
TWOMILE FORK	BREATHITT	KY	025	013436	N	1957	WOODWARD VALLEY	HART	KY	099	012093	N	1984
TYNER EAST	JACKSON	KY	109	012084	O	1946	WRAY GAP	OHIO	KY	183	778623	O	1933
TYNER NORTH	JACKSON	KY	109	012856	N	1988	WYMAN	WAYNE	KY	231	005793	O	1978
UNION CHAPEL	SIMPSON	KY	213	727735	N	1919	WYMAN NORTH	MCLEAN	KY	149	781128	O	1948
UNION CHAPEL SCHOOL	RUSSELL	KY	207	011612	O	1984	WYMAN SOUTH	DAVISS	KY	059	781159	O	1962
UNION GROVE	HOPKINS	KY	107	727952	O	1967	YADEN	MCLEAN	KY	149	781190	O	1954
UNION TEMPLE	HOPKINS	KY	107	728370	ON	1974	YATESVILLE	WHITLEY	KY	235	013110	O	1961
UNION TEMPLE EAST	HOPKINS	KY	107	005729	O	1979	YEARGINS CONSOL	LAWRENCE	KY	127	013447	N	1919
UNIONTOWN CONSOL	UNION	KY	225	728479	O	1942	YELLOW CREEK	MUHLBERG	KY	177	013111	O	1958
UNIONTOWN SOUTH	UNION	KY	225	728541	O	1955	YELVINGTON	MCLEAN	KY	149	785990	O	1979
UPCHURCH	CLINTON	KY	053	012303	N	1986	YERKES WEST	DAVISS	KY	059	786426	O	1950
UPPER BAD CREEK DBS	LESLIE	KY	131	013093	N	1984	YERKES WEST	LESLIE	KY	131	005798	ONA	1979
URBAN FORK	CLAY	KY	051</										

Field Name	County Name	State Sub	Co Code	Field Code	Field Disc Type	Year	Field Name	County Name	State Sub	Co Code	Field Code	Field Disc Type	Year
LOUISIANA													
ABBEVILLE	VERMILION	LA10	113	001435	ONA	1937	BAYOU BLEU	IBERVILLE	LA10	047	045302	ONA	1929
ADA	BIENVILLE	LA50	013	002830	ONA	1944	BAYOU BOEUF	LAFOURCHE	LA10	057	045333	ONA	1959
ADA	BOSSIER	LA50	015	002830	ONA	1944	BAYOU BOEUF SOUTH	LAFOURCHE	LA10	057	045340	ONA	1973
ADA	WEBSTER	LA50	119	002830	ONA	1944	BAYOU BOULLON	IBERVILLE	LA10	047	045364	ONA	1902
ADAMS BAY	PLAQUEMINES	LA10	075	003388	OA	1958	BAYOU BOUILLON	ST MARTIN	LA10	099	045364	ONA	1902
ADAMS BAY SOUTH	PLAQUEMINES	LA10	075	003419	O	1960	BAYOU CARLIN	ST MARY	LA10	101	045395	ONA	1945
ADDIS WEST	IBERVILLE	LA10	047	003977	ONA	1957	BAYOU CARLIN WEST	ST MARY	LA10	101	045426	N	1966
ADDIS WEST	WEST BATON ROUGE	LA10	121	000977	ONA	1957	BAYOU CASTOR	LASALLE	LA50	059	045457	N	1960
AJAX	DE SOTO	LA50	031	005899	ONA	1941	BAYOU CASTOR EAST	LASALLE	LA50	059	040202	N	1982
AJAX	NATCHITOCHE	LA50	069	005899	ONA	1941	BAYOU CHAUVIN	TERREBONNE	LA10	109	045488	ONA	1959
AJAX	SABINE	LA50	085	005899	ONA	1941	BAYOU CHENE	ST MARTIN	LA10	099	045519	OA	1952
ALABAMA BAYOU	IBERVILLE	LA10	047	006333	ONA	1952	BAYOU CHEVREUIL	LAFOURCHE	LA10	057	045550	ON	1959
ALABAMA BEND	BIENVILLE	LA50	013	006364	OA	1950	BAYOU CHEVREUIL	ST JAMES	LA10	093	045550	ON	1959
ALDEN BRIDGE	BOSSIER	LA50	015	008472	ON	1956	BAYOU CHEVREUIL	ST JOHN THE BAPTIST	LA10	095	045550	ON	1959
ALLIANCE	PLAQUEMINES	LA10	075	011665	ONA	1946	BAYOU CHOCTAW	IBERVILLE	LA10	047	045581	ONA	1931
ALLIGATOR LAKE	BEAUREGARD	LA10	011	011789	OA	1958	BAYOU CHOCTAW NW	WEST BATON ROUGE	LA10	121	045612	ONA	1972
ALOHA	GRANT	LA50	043	012812	OA	1953	BAYOU CHOCTAW NW	WEST BATON ROUGE	LA10	121	009075	OA	1984
ALPHA	RED RIVER	LA50	081	012936	N	1980	BAYOU CHOLPE	WEST BATON ROUGE	LA10	121	012114	O	1986
ALSEN	EAST BATON ROUGE	LA10	033	013091	OA	1957	BAYOU CHOLPE NORTH	POINTE COUPEE	LA10	077	012114	O	1986
AMELIA	ASSUMPTION	LA10	007	015695	ONA	1953	BAYOU CHOUPIQUE	CALCASIEU	LA10	019	045643	ONA	1946
AMELIA	TERREBONNE	LA10	109	015695	ONA	1953	BAYOU CITAMON	ST JAMES	LA10	093	045649	N	1974
AMERICAN ISLAND	ST MARTIN	LA10	099	015819	N	1954	BAYOU COCODRIE	CONCORDIA	LA50	029	045674	OA	1951
AMERICAN ISLAND NORTH	ST MARTIN	LA10	099	015850	ONA	1954	BAYOU COCODRIE MIDDLE	CONCORDIA	LA50	029	045700	OA	1974
ANDREPONT	ST LANDRY	LA10	097	017756	ON	1974	BAYOU COCODRIE NE	CONCORDIA	LA50	029	004203	O	1981
ANDREW	VERMILION	LA10	113	017803	N	1963	BAYOU COCODRIE NORTH	CONCORDIA	LA50	029	045705	OA	1953
ANDRUS COVE	JEFFERSON DAVIS	LA10	053	018082	N	1971	BAYOU COCODRIE NW	CONCORDIA	LA50	029	010024	O	1981
ANGIE	WASHINGTON	LA10	117	018609	N	1951	BAYOU COCODRIE SE	CONCORDIA	LA50	029	008041	O	1983
ANSE LA BUTTE	LAFAYETTE	LA10	055	019694	ONA	1902	BAYOU COCODRIE WEST	CONCORDIA	LA50	029	045767	OA	1951
ANSE LA BUTTE	ST MARTIN	LA10	099	019694	ONA	1902	BAYOU COPASAW	TERREBONNE	LA10	109	045798	N	1971
ANSE LA BUTTE EAST	ST MARTIN	LA10	099	012104	OA	1987	BAYOU COPASAW SOUTH	TERREBONNE	LA10	109	045806	ON	1972
ANSELM COULEE	LAFAYETTE	LA10	055	019739	N	1979	BAYOU COUBA	ST CHARLES	LA10	089	045829	ONA	1942
ANTIOCH	CLAIBORNE	LA50	027	020841	ONA	1951	BAYOU COURTABLEU	ST LANDRY	LA10	097	045860	N	1953
ANTIOCH NW	CLAIBORNE	LA50	027	021042	ONA	1977	BAYOU CROCK CHENE	ST MARTIN	LA10	099	045891	ONA	1956
ANTIOCH	BOSSIER	LA50	015	021616	N	1981	BAYOU D'ARBONNE LAKE	UNION	LA50	111	045906	N	1977
ANTRIM NORTH	BOSSIER	LA50	015	005402	N	1982	BAYOU DE FLEUR	JEFFERSON	LA10	051	045922	ONA	1946
ARCADIA	BIENVILLE	LA50	013	023120	N	1947	BAYOU DE FLEUR	PLAQUEMINES	LA10	075	045922	ONA	1946
ARCADIA NORTH	CLAIBORNE	LA50	027	017115	N	2002	BAYOU DE FLEUR SOUTH	JEFFERSON	LA10	051	045930	ONA	1979
ARCADIA WEST	BIENVILLE	LA50	013	023275	N	1964	BAYOU DES ALLEMANDS	LAFOURCHE	LA10	057	045953	ONA	1938
ARKANA	BOSSIER	LA50	015	024391	ONA	1955	BAYOU DES ALLEMANDS	ST CHARLES	LA10	089	045953	ONA	1938
ARNAUDVILLE	ST LANDRY	LA10	097	025135	ONA	1943	BAYOU DES GLAISES	IBERVILLE	LA10	047	045984	ONA	1940
ARNAUDVILLE	ST MARTIN	LA10	099	025135	ONA	1943	BAYOU DES GLAISES	ST MARTIN	LA10	099	045984	ONA	1940
ARNAUDVILLE SOUTH	ST MARTIN	LA10	099	025166	ONA	1949	BAYOU DES LANCE	AVOYELLES	LA50	009	014888	O	1990
ASHLAND	BIENVILLE	LA50	013	027770	ONA	1946	BAYOU DU LARGE	TERREBONNE	LA10	109	046015	ON	1972
ASHLAND	NATCHITOCHE	LA50	069	027770	ONA	1946	BAYOU FERBLANC	LAFOURCHE	LA10	057	046046	ONA	1959
ATCHAFALAYA BAY	ST MARY	LA10	101	028979	ONA	1951	BAYOU FORDOCHE	POINTE COUPEE	LA10	077	046077	ONA	1951
ATCHAFALAYA BAY	OFFSHORE-STATE	LA05	990	028979	ONA	1951	BAYOU FORDOCHE NORTH	POINTE COUPEE	LA10	077	012897	O	1988
ATCHAFALAYA BAY EAST	ST MARY	LA10	101	029010	N	1961	BAYOU GARWOOD	POINTE COUPEE	LA10	077	009076	O	1984
ATCHAFALAYA BAY SOUTH	ST MARY	LA10	101	029041	ON	1957	BAYOU GENTILY	PLAQUEMINES	LA10	075	046108	ONA	1956
ATCHAFALAYA BAY SOUTH	OFFSHORE-STATE	LA05	990	029041	ONA	1957	BAYOU GERANCE	POINTE COUPEE	LA10	077	046139	OA	1963
ATHENS	CLAIBORNE	LA50	027	029165	ONA	1940	BAYOU GRAND LOUIS	EVANGELINE	LA10	039	004148	N	1981
ATKINS	BOSSIER	LA50	015	029351	N	1967	BAYOU GROSBEC	ASSUMPTION	LA10	007	046170	ONA	1966
ATLANTA	WINN	LA50	127	029506	N	1967	BAYOU GROSSE TETE	IBERVILLE	LA10	047	013334	O	1987
ATLANTA SOUTH	WINN	LA50	127	029568	N	1964	BAYOU GROSSE TETE	POINTE COUPEE	LA10	077	013334	O	1987
AUBREY	TENSAS	LA50	107	030343	ONA	1962	BAYOU HEBERT	VERMILION	LA10	113	046188	ONA	1964
AVERY ISLAND	IBERIA	LA10	045	031614	ONA	1942	BAYOU HENRY	IBERVILLE	LA10	047	046201	ONA	1964
AVERY ISLAND SE	IBERIA	LA10	045	031645	ONA	1970	BAYOU JACK NORTH	AVOYELLES	LA50	009	046219	ONA	1976
AVONDALE	JEFFERSON	LA10	051	032203	ONA	1949	BAYOU JACOB	IBERVILLE	LA10	047	046263	OA	1959
AVONDALE WEST	JEFFERSON	LA10	051	032234	ONA	1958	BAYOU JEAN LA CROIX	LAFOURCHE	LA10	057	046325	ONA	1951
AVONDALE WEST	ST CHARLES	LA10	089	032234	ONA	1958	BAYOU JEAN LA CROIX	TERREBONNE	LA10	109	046325	ONA	1951
BABAYS LAKE	CATAHOULA	LA50	025	004200	O	1979	BAYOU JEANSONNE	AVOYELLES	LA50	009	046356	O	1963
BACK RIDGE	CAMERON	LA10	023	034405	ONA	1979	BAYOU LA ROSE	ST MARTIN	LA10	099	046387	N	1959
BACK RIDGE SOUTH	CAMERON	LA10	023	008032	N	1983	BAYOU LATENACHE	POINTE COUPEE	LA10	077	046418	ONA	1963
BALDWIN	ST MARY	LA10	101	036064	N	1972	BAYOU LERY	ST BERNARD	LA10	087	046430	N	1976
BALIZE BAYOU	PLAQUEMINES	LA10	075	036281	ONA	1967	BAYOU LONG	IBERIA	LA10	045	046449	ONA	1953
BALLINA	CONCORDIA	LA50	029	036839	OA	1965	BAYOU LONG	ST MARTIN	LA10	099	046449	ONA	1953
BANCKER	VERMILION	LA10	113	008033	ONA	1957	BAYOU LOUIS	CATAHOULA	LA50	025	046511	OA	1966
BANCROFT	BEAUREGARD	LA10	011	037335	ONA	1938	BAYOU LOUÏRE	ST BERNARD	LA10	087	009324	N	1998
BANCROFT EAST	BEAUREGARD	LA10	011	037366	ONA	1965	BAYOU MALLET	ACADIA	LA10	001	046542	ONA	1936
BANCROFT NORTH	BEAUREGARD	LA10	011	037366	ONA	1965	BAYOU MALLET	ST LANDRY	LA10	097	046542	ONA	1936
BANCROFT SOUTH	BEAUREGARD	LA10	011	037428	ONA	1949	BAYOU MALLET SOUTH	ACADIA	LA10	001	046573	ONA	1945
BANKS SPRINGS	CALDWELL	LA50	021	037924	N	1971	BAYOU MIDDLE FORK	CLAIBORNE	LA50	027	046604	OA	1953
BANKS SPRINGS NORTH	CALDWELL	LA50	021	037930	N	1973	BAYOU NEZPIQUE	ACADIA	LA10	001	013335	O	1989
BANNISTER	BEAUREGARD	LA10	011	038234	OA	1962	BAYOU PENCHANT	TERREBONNE	LA10	109	046635	ONA	1944
BARATARIA	JEFFERSON	LA10	051	038513	ONA	1939	BAYOU PEROT	JEFFERSON	LA10	051	046666	ONA	1945
BARATARIA SOUTH	JEFFERSON	LA10	051	038544	ONA	1940	BAYOU PIERRE	RED RIVER	LA50	081	046697	N	1960
BARATARIA WEST	JEFFERSON	LA10	051	038575	ONA	1947	BAYOU PIGEON	IBERIA	LA10	045	046728	ONA	1940
BARNES CREEK	ALLEN	LA10	003	004201	ON	1981	BAYOU PIGEON	ST MARTIN	LA10	099	046728	ONA	1951
BASILE	ACADIA	LA10	001	042171	N	1951	BAYOU PIGEON EAST	IBERIA	LA10	045	046759	ONA	1956
BASILE	EVANGELINE	LA10	039	042171	N	1951	BAYOU PIGEON NORTH	IBERIA	LA10	045	046790	OA	1971
BASILE EAST	EVANGELINE	LA10	039	042202	ONA	1958	BAYOU PIQUANT	TERREBONNE	LA10	109	046821	N	1952
BASILE NORTH	EVANGELINE	LA10	039	042217	OA	1977	BAYOU PLAQUEMINE	IBERVILLE	LA10	047	046852	ONA	1949
BASKINTON	FRANKLIN	LA50	041	042388	ONA	1956	BAYOU POIGNARD	LAFOURCHE	LA10	057	046883	N	1960
BASKINTON SOUTH	FRANKLIN	LA50	041	042402	OA	1974	BAYOU POINTE AU CHIEN	TERREBONNE	LA10	109	046914	N	1968
BASKINTON WEST	FRANKLIN	LA50	041	042419	OA	1956	BAYOU PORTUGUESE	LAFOURCHE	LA10	057	046945	N	1967
BASSA BASSA BAY	JEFFERSON	LA10	051	042481	N	1962	BAYOU POSTILLION	IBERIA	LA10	045	046976	ONA	1956
BASTIAN BAY	PLAQUEMINES	LA10	075	042574	ONA	1951	BAYOU POSTILLION EAST	IBERIA	LA10	045	047007	N	1968
BATEMAN LAKE	ST MARY	LA10	10										

LOUISIANA

Field Name	County Name	State Sub	Co Code	Field Code	Field Disc Type Year	Field Name	County Name	State Sub	Co Code	Field Code	Field Disc Type Year
BAYOU WIKOFF	ACADIA	LA10	001	047503	OA 1955	BOURG	LAFOURCHE	LA10	057	083512	ONA 1952
BAYWOOD	EAST BATON ROUGE	LA10	033	012899	ONA 1987	BOURG	TERREBONNE	LA10	109	083512	ONA 1952
BAYWOOD	ST HELENA	LA10	091	012899	ONA 1987	BOURG SOUTH	TERREBONNE	LA10	109	083605	N 1957
BEACONS GULLY	EVANGELINE	LA10	039	048209	ONA 1963	BOURG SW	TERREBONNE	LA10	109	083636	N 1961
BEAR	BEAUREGARD	LA10	011	048612	ONA 1943	BOUTTE	ST CHARLES	LA10	089	083729	ONA 1953
BEAR BAYOU	IBERVILLE	LA10	047	004206	OA 1982	BOWIE	EAST CARROLL	LA50	035	084225	O 1982
BEAR CREEK	BIENVILLE	LA50	013	048643	N 1937	BOZEMAN BRANCH	WINN	LA50	127	086193	N 1980
BEAR HEAD CREEK	BEAUREGARD	LA10	011	048929	ONA 1946	BRABSTON	CONCORDIA	LA50	029	086380	OA 1955
BEAR HEAD CREEK SOUTH	BEAUREGARD	LA10	011	001975	ONA 1958	BRABSTON NORTH	CONCORDIA	LA50	029	004208	O 1981
BEAUCHAMP CREEK	CALDWELL	LA50	021	049316	N 1975	BRACKY BRANCH	RED RIVER	LA50	081	086542	ON 1973
BEAUCOUP CREEK	CALDWELL	LA50	021	049362	N 1974	BRANCH	ACADIA	LA10	001	088395	ONA 1942
BEAUCOUP CREEK SE	CALDWELL	LA50	021	008043	N 1983	BRANCH NW	ACADIA	LA10	001	088457	ONA 1951
BEAVER DAM CREEK	LIVINGSTON	LA10	063	011326	OA 1986	BRETON SOUND BLK 1	OFFSHORE-STATE	LA05	990	810001	ONA 1955
BEAVER DAM CREEK	ST HELENA	LA10	091	011326	OA 1986	BRETON SOUND BLK 12	PLAQUEMINES	LA10	075	810012	OA 1966
BECKWITH CREEK	CALCASIEU	LA10	019	051061	ONA 1963	BRETON SOUND BLK 18	OFFSHORE-STATE	LA05	990	810018	ONA 1963
BECKWITH CREEK NORTH	BEAUREGARD	LA10	011	051069	ONA 1981	BRETON SOUND BLK 2	OFFSHORE-STATE	LA05	990	810002	N 1981
BECKWITH CREEK NORTH	CALCASIEU	LA10	019	051069	ONA 1981	BRETON SOUND BLK 20	OFFSHORE-STATE	LA05	990	810020	ONA 1953
BEE BRAKE	CONCORDIA	LA50	029	051402	OA 1953	BRETON SOUND BLK 23	OFFSHORE-STATE	LA05	990	810023	N 1980
BEE BRAKE NORTH	CONCORDIA	LA50	029	051433	OA 1964	BRETON SOUND BLK 30	PLAQUEMINES	LA10	075	810030	ONA 1972
BEECH CREEK	WINN	LA50	127	051588	N 1986	BRETON SOUND BLK 31	PLAQUEMINES	LA10	075	810031	ONA 1966
BEECH GROVE PLANTATION	EAST FELICIANA	LA10	037	015370	N 1995	BRETON SOUND BLK 32	OFFSHORE-STATE	LA05	990	810032	ONA 1949
BEEKMAN	MOREHOUSE	LA50	067	051929	ONA 1942	BRETON SOUND BLK 33	PLAQUEMINES	LA10	075	810033	N 1971
BEGGS	ST LANDRY	LA10	097	052208	N 1973	BRETON SOUND BLK 35	OFFSHORE-STATE	LA05	990	810035	O 1997
BEL	ALLEN	LA10	003	052549	ONA 1952	BRETON SOUND BLK 36	PLAQUEMINES	LA10	075	810036	N 1948
BEL	BEAUREGARD	LA10	011	052549	ONA 1952	BRETON SOUND BLK 37	PLAQUEMINES	LA10	075	810037	ONA 1966
BEL NORTH	ALLEN	LA10	003	052558	O 1979	BRETON SOUND BLK 39	OFFSHORE-STATE	LA05	990	810039	N 1984
BELL CITY	CALCASIEU	LA10	019	053200	ONA 1948	BRETON SOUND BLK 45	OFFSHORE-STATE	LA05	990	810045	ONA 1965
BELL CITY EAST	CALCASIEU	LA10	019	053231	ONA 1948	BRETON SOUND BLK 47	OFFSHORE-STATE	LA05	990	810047	N 2001
BELL CITY SOUTH	CALCASIEU	LA10	019	053262	ONA 1952	BRETON SOUND BLK 48	OFFSHORE-STATE	LA05	990	810048	N 2002
BELL CITY SOUTH	JEFFERSON DAVIS	LA10	053	053262	ONA 1952	BRETON SOUND BLK 49	OFFSHORE-STATE	LA05	990	810049	ONA 1961
BELLE BOWER	DE SOTO	LA50	031	053572	ONA 1954	BRETON SOUND BLK 50	OFFSHORE-STATE	LA05	990	810050	N 2001
BELLE ISLE	ST MARY	LA10	101	053603	ONA 1941	BRETON SOUND BLK 51	OFFSHORE-STATE	LA05	990	810051	O 2001
BELLE ISLE SW	ST MARY	LA10	101	053634	N 1962	BRETON SOUND BLK 53	OFFSHORE-STATE	LA05	990	810053	ONA 1962
BELLE ISLE SW	OFFSHORE-STATE	LA05	990	053634	N 1962	BRICK YARD LAKE	CATAHOULA	LA50	025	008062	O 1983
BELLEVUE	BOSSIER	LA50	015	053975	ONA 1921	BRICK YARD LAKE	CONCORDIA	LA50	029	008062	O 1983
BELLEVUE	WEBSTER	LA50	119	053975	ONA 1921	BRIDGE BRAKE	OUACHITA	LA50	073	091495	N 1954
BENSON	DE SOTO	LA50	031	056362	ONA 1920	BROUSSARD	LAFAYETTE	LA10	055	095060	ONA 1957
BENSON	SABINE	LA50	085	056362	ONA 1920	BROUSSARD	ST MARTIN	LA10	099	095060	ONA 1957
BENSON WEST	DE SOTO	LA50	031	014631	OA 1990	BROUSSARD NORTH	LAFAYETTE	LA10	055	014412	N 1991
BENTON	BOSSIER	LA50	015	056548	ONA 1944	BROUSSARD NORTH	ST MARTIN	LA10	099	014412	N 1991
BERNICE	UNION	LA50	111	057974	ONA 1954	BRUNETT	EAST CARROLL	LA50	035	097370	O 1974
BERRY LAKE	IBERVILLE	LA10	047	017148	OA 2002	BRUSHY BAYOU	DE SOTO	LA50	031	097788	ONA 1960
BETHANY-LONGSTREET	CADDO	LA50	017	058935	ONA 1916	BRUSHY CREEK	BEAUREGARD	LA10	011	097819	OA 1960
BETHANY-LONGSTREET	DE SOTO	LA50	031	058935	ONA 1916	BRYANT BRAKE	CATAHOULA	LA50	025	098439	OA 1962
BETHEL CHURCH	CALDWELL	LA50	021	001994	N 1980	BRYCELAND	BIENVILLE	LA50	013	098594	N 1947
BETTY LAKE	CAMERON	LA10	023	003024	N 1982	BRYCELAND WEST	BIENVILLE	LA50	013	098625	ONA 1952
BIG BAYOU	CATAHOULA	LA50	025	060850	OA 1952	BRYCELAND WEST	WEBSTER	LA50	119	098625	ONA 1958
BIG BAYOU PIGEON	IBERIA	LA10	045	060881	ONA 1956	BUCK POINT	VERMILION	LA10	113	099726	ONA 1958
BIG CANE	ST LANDRY	LA10	097	361297	ONA 1978	BUCK POINT EAST	VERMILION	LA10	113	099757	ONA 1962
BIG CREEK	FRANKLIN	LA50	041	061408	ONA 1945	BUCK POINT NORTH	VERMILION	LA10	113	099788	ONA 1970
BIG CREEK	RICHLAND	LA50	083	061408	ONA 1945	BUCKHORN	TENSAS	LA50	107	100315	ONA 1959
BIG CREEK SOUTH	FRANKLIN	LA50	041	061470	OA 1946	BUCKNER	RICHLAND	LA50	083	100501	N 1963
BIG CREEK SOUTH	RICHLAND	LA50	083	061470	OA 1946	BUCKSHOT BAYOU	MADISON	LA50	065	100536	OA 1977
BIG ISLAND	RAPIDES	LA50	079	062214	OA 1942	BUCKSHOT BAYOU	TENSAS	LA50	107	100536	OA 1977
BIG ISLAND NORTH	LASALLE	LA50	059	062245	OA 1964	BUCKSTON MARSH	BEAUREGARD	LA10	011	100656	OA 1960
BIG ISLAND NORTH	RAPIDES	LA50	079	062245	OA 1964	BUFFALO BAYOU	DE SOTO	LA50	031	101290	N 1979
BIG LAKE	CAMERON	LA10	023	062307	ONA 1935	BUHLER	CALCASIEU	LA10	019	102144	ONA 1961
BIG LARGO BAYOU	CATAHOULA	LA50	025	062462	OA 1972	BUHLER EAST	CALCASIEU	LA10	019	102175	ONA 1958
BIG MOUTH BAYOU	CAMERON	LA10	023	062772	N 1970	BUHLER WEST	CALCASIEU	LA10	019	102206	OA 1969
BIG POINT	ST TAMMANY	LA10	103	062989	N 1946	BULGER CREEK	WINN	LA50	127	014737	O 1990
BIRD ISLAND BAYOU	IBERIA	LA10	045	065469	N 1964	BULL CREEK	UNION	LA50	111	102616	ON 1956
BIRDS CREEK	CATAHOULA	LA50	025	065624	O 1966	BULLTAIL BAYOU	IBERVILLE	LA10	047	102822	OA 1975
BISLAND BAYOU	CONCORDIA	LA50	029	066415	OA 1974	BULLY CAMP	LAFOURCHE	LA10	057	102826	ONA 1942
BIVENS	BEAUREGARD	LA10	011	067205	ONA 1947	BUNCHY CREEK	ALLEN	LA10	003	103012	ONA 1955
BIVENS NORTH	BEAUREGARD	LA10	011	067236	OA 1969	BUNKIE	AVOYELLES	LA50	009	103396	ON 1977
BIVENS NW	BEAUREGARD	LA10	011	080054	OA 1983	BURAS	RAPIDES	LA50	079	103396	ON 1977
BIVENS WEST	BEAUREGARD	LA10	011	067298	OA 1948	BURLINGTON	PLAQUEMINES	LA10	075	103601	ONA 1959
BLACK BAY	PLAQUEMINES	LA10	075	067624	ONA 1949	BURR FERRY	CALDWELL	LA50	021	104872	N 1968
BLACK BAY EAST	PLAQUEMINES	LA10	075	067655	ONA 1952	BURR FERRY NORTH	VERNON	LA50	115	106189	ON 1973
BLACK BAY NORTH	PLAQUEMINES	LA10	075	067686	ONA 1950	BURR FERRY NORTH	SABINE	LA50	085	015247	N 1995
BLACK BAY SE	PLAQUEMINES	LA10	075	067717	ONA 1953	BURR FERRY SOUTH	VERNON	LA50	115	015247	N 1995
BLACK BAY WEST	PLAQUEMINES	LA10	075	067748	ONA 1953	BURRWOOD	VERNON	LA50	115	015987	OA 1996
BLACK BAYOU	CAMERON	LA10	023	067779	ONA 1929	BURRWOOD	PLAQUEMINES	LA10	075	106515	ONA 1955
BLACK BAYOU SE	CAMERON	LA10	023	067795	ONA 1974	BURRWOOD	OFFSHORE-STATE	LA05	990	106515	N 1965
BLACK BAYOU SOUTH	CAMERON	LA10	023	067810	ONA 1968	BURTON	ST JAMES	LA10	093	106701	ONA 1949
BLACK BRANCH	BEAUREGARD	LA10	011	067872	OA 1980	BURTON WEST	ASSUMPTION	LA10	007	106769	N 1977
BLACK CREEK	GRANT	LA50	043	068151	O 1994	BURTON WEST	ST JAMES	LA10	093	106769	N 1977
BLACK HAWK	CONCORDIA	LA50	029	068306	OA 1954	BURTVILLE	EAST BATON ROUGE	LA10	033	106794	ONA 1950
BLACK LAKE	NATCHITOCHE	LA50	069	068430	ONA 1964	BURTVILLE NORTH	EAST BATON ROUGE	LA10	033	106796	ONA 1979
BLACK LAKE	WINN	LA50	127	068430	ONA 1964	BUXTON CREEK	CALCASIEU	LA10	019	014417	N 1992
BLACKBURN	CLAIBORNE	LA50	027	068740	ON 1953	BUXTON CREEK WEST	CALCASIEU	LA10	019	014413	N 1991
BLACKBURN	WEBSTER	LA50	119	068740	ON 1953	CADDO PINE ISLAND	BOSSIER	LA50	015	111694	ONA 1904
BLACKBURN EAST	CLAIBORNE	LA50	027	068771	N 1953	CADDO PINE ISLAND	CADDO	LA50	017	111694	ONA 1904
BLIND BAY	PLAQUEMINES	LA10	075	071654	ONA 1951	CADE	LAFAYETTE	LA10	055	111787	N 1956
BLIND RIVER	LIVINGSTON	LA10	063	012122	N 1985	CADE	ST MARTIN	LA10	099	111787	N 1956
BLISS	RAPIDES	LA50	079	071778	OA 1952	CADEVILLE	OUACHITA	LA50	073	111849	ONA 1954
BLUE BUCK POINT	CAMERON	LA10	023	074971	ON 1960	CADEVILLE SW	OUACHITA	LA50	073	111880	N 1962
BLUE LAKE	SABINE	LA50	085	075467	O 1928	CAILLOU ISLAND	LAFOURCHE	LA10	057	112314	ONA 1930
BLUE LICK CREEK	GRANT	LA50	043	004207	ONA 1981	CAILLOU ISLAND	TERREBONNE	LA10	109	112314	ONA 1930
BOGALUSA	WASHINGTON	LA10	117	077723	N 1979	CAILLOU ISLAND	OFFSHORE-STATE	LA05	990	112314	ONA 1930
BOGGY BAYOU	CONCORDIA	LA50	029	077901	OA 1964	CALCASIEU LAKE	CAMERON	LA10	023	112779	ONA 1958
BOHEMIA	PLAQUEMINES	LA10	075	078242	ONA 1961	CALCASIEU PASS	CAMERON	LA10	023	112810	ONA 1956
BOLINGER	BOSSIER	LA50	015	078862	OA 1956	CALHOUN	JACKSON	LA50	049	113089	ON 1948
BOLTNERS BRAKE	CATAHOULA	LA50	025	079141	OA 1960	CALHOUN	LINCOLN	LA50	061	113089	ON 1948
BON AIR	CALCASIEU	LA10	019	079482	ONA 1945	CALHOUN	OUACHITA	LA50	073	113089	ON 1948
BON AIR	JEFFERSON DAVIS	LA10	053	079482	ONA 1945	CALIFORNIA BAYOU	CATAHOULA	LA50	025	113337	OA 1960
BON AIR NE	JEFFERSON DAVIS	LA10	053	079494	N 1978	CALVIN	WINN	LA50	127	114081	N 1942
BON AIR NORTH	JEFFERSON DAVIS	LA10	053	079502	N 1974	CAMERON	CAMERON	LA10	023	114670	ONA 1952
BON AIR SOUTH	CALCASIEU	LA10	019	079513	ONA 1960	CAMERON CANAL	CAMERON	LA10	023	114684	N 1979
BONNET-CARRE	ST CHARLES	LA10	089	080257	ONA 1958	CAMERON CANAL	VERMILION	LA10	113	114684	N 1979
BONNET-CARRE	ST JOHN THE BAPTIST	LA10	095	080257	ONA 1958	CAMERON MEADOWS	CAMERON	LA10	023	114763	ONA 1931
BOOK	CATAHOULA	LA50	025	080835	O 1977	CAMERON MEADOWS EAST	CAMERON	LA10	023	114794	ON 1947
BORDELONVILLE	AVOYELLES	LA50	009	081745	OA 1951	CANADIAN BAYOU	DE SOTO	LA50	031	116313	ONA 1958
BORDELONVILLE NORTH	AVOYELLES	LA50	009	014896	O 1994	CANE BRAKE	ALLEN	LA10	003	116747	ONA 1956
BOSCO	ACADIA	LA10	001	082520	ONA 1934	CANE HILL	CALDWELL	LA50	021	003782	N

Field Name	County Name	State Sub	Co Code	Field Code	Field Disc Type Year	Field Name	County Name	State Sub	Co Code	Field Code	Field Disc Type Year
CARLTON	OUACHITA	LA50	073	120312	N 1953	CLEAR LAKE	DE SOTO	LA50	031	147214	O 1957
CARLTON NORTH	LINCOLN	LA50	061	120343	N 1964	CLEAR MARAIS	CALCASIEU	LA10	019	016215	N 1989
CARLTON NORTH	OUACHITA	LA50	073	120343	N 1964	COLOVELLY	LAFOURCHE	LA10	057	149167	ONA 1951
CARLTON NORTH	UNION	LA50	111	120343	N 1964	COCODRIE LAKE	CONCORDIA	LA50	029	150950	OA 1965
CARR LAKE	CATAHOULA	LA50	025	121459	OA 1958	COFFEE BAY	LAFOURCHE	LA10	057	151167	ONA 1953
CARROLL CREEK	RED RIVER	LA50	081	004210	N 1982	COLFAX	GRANT	LA50	043	153182	OA 1979
CARSON LAKE	BEAUREGARD	LA10	011	013350	OA 1989	COLGRADE	WINN	LA50	127	153213	ON 1959
CARTERVILLE	BOSSIER	LA50	015	122513	ONA 1922	COLLEGE POINT-ST JAMES	ST JAMES	LA10	093	153647	ONA 1943
CARTERVILLE	WEBSTER	LA50	119	122513	ONA 1922	COLLINSBURG	BOSSIER	LA50	015	154158	OA 1978
CARTERVILLE NORTH	BOSSIER	LA50	015	122544	ONA 1942	COLQUITT	CLAIBORNE	LA50	027	154856	ONA 1953
CARTERVILLE NORTH	WEBSTER	LA50	119	122544	ONA 1942	COLQUITT NW	CLAIBORNE	LA50	027	154887	ONA 1956
CARTWRIGHT	JACKSON	LA50	049	122978	ONA 1960	COLUMBIA	CALDWELL	LA50	021	154980	ON 1968
CASKETT BAYOU	PLAQUEMINES	LA10	075	124047	N 1980	COLUMBIA EAST	CALDWELL	LA50	021	155011	N 1974
CASPIANA	CADDO	LA50	017	124218	ONA 1925	COLUMBIA SOUTH	CALDWELL	LA50	021	155135	N 1972
CASPIANA	DE SOTO	LA50	031	124218	ONA 1925	COLUMBIA WEST	CALDWELL	LA50	021	155197	N 1975
CASTOFF SLOUGH	AVOYELLES	LA50	009	017116	N 2002	COLUMBUS	SABINE	LA50	085	155290	O 1966
CASTOR	BIENVILLE	LA50	013	125179	ONA 1948	COLYELL CREEK	LIVINGSTON	LA10	063	016217	N 1992
CASTOR CREEK	ALLEN	LA10	003	125210	N 1957	COMITE	EAST BATON ROUGE	LA10	033	000291	ON 1981
CATAHOULA LAKE	GRANT	LA50	043	125489	OA 1942	CONSTANCE BAYOU	CAMERON	LA10	023	158452	N 1953
CATAHOULA LAKE	LASALLE	LA50	059	125489	OA 1942	CONVERSE	DE SOTO	LA50	031	158638	ONA 1932
CATAHOULA LAKE	RAPIDES	LA50	079	125489	OA 1942	CONVERSE	SABINE	LA50	085	158638	ONA 1932
CATAHOULA LAKE SOUTH	LASALLE	LA50	059	125551	OA 1958	COOCHIE	CONCORDIA	LA50	029	009082	O 1984
CATAHOULA LAKE SOUTH	RAPIDES	LA50	079	125551	OA 1958	COON POINT	OFFSHORE-STATE	LA50	990	159661	ONA 1941
CATAHOULA LAKE WEST	LASALLE	LA50	059	125582	ONA 1949	COOPER	CALDWELL	LA50	021	159723	N 1974
CATFISH BAYOU	CONCORDIA	LA50	029	125923	O 1963	COOTERVILLE	BOSSIER	LA50	015	004146	N 1981
CATUNA	DE SOTO	LA50	031	126512	N 1960	COPENHAGEN	CALDWELL	LA50	021	004213	N 1980
CECELIA	ST MARTIN	LA10	099	127404	ONA 1956	COQUILLE BAY	PLAQUEMINES	LA10	075	160653	ONA 1951
CECELIA NORTH	ST LANDRY	LA10	097	127435	ONA 1961	CORNEY BAYOU	UNION	LA50	111	162058	OA 1980
CECELIA NORTH	ST MARTIN	LA10	099	127435	ONA 1961	COSSINADE	VERMILION	LA10	113	163443	ONA 1960
CEDAR GROVE	BOSSIER	LA50	015	127900	N 1915	COTE BLANCHE BAY EAST	IBERIA	LA10	045	163536	ONA 1970
CEDAR GROVE	CADDO	LA50	017	127900	N 1915	COTE BLANCHE BAY EAST	ST MARY	LA10	101	163536	ONA 1970
CENTERVILLE	EVANGELINE	LA10	039	129729	OA 1997	COTE BLANCHE BAY WEST	IBERIA	LA10	045	163567	ONA 1940
CHACHAHOULA	ASSUMPTION	LA10	007	130830	ONA 1938	COTE BLANCHE BAY WEST	ST MARY	LA10	101	163567	ONA 1940
CHACHAHOULA	IBERIA	LA10	045	130830	ONA 1938	COTE BLANCHE BAY WEST	VERMILION	LA10	113	163567	ONA 1940
CHACHAHOULA	LAFOURCHE	LA10	057	130830	ONA 1938	COTE BLANCHE ISLAND	ST MARY	LA10	101	163598	ONA 1947
CHACHAHOULA	TERREBONNE	LA10	109	130830	ONA 1938	COTEAU	IBERIA	LA10	045	163629	N 1989
CHACHAHOULA WEST	ASSUMPTION	LA10	007	130847	N 1972	COTEAU FRENE	ASSUMPTION	LA10	007	163660	ONA 1965
CHALKLEY	CALCASIEU	LA10	019	131264	ONA 1938	COTTAGE GROVE	BOSSIER	LA50	015	163691	OA 1954
CHALKLEY	CAMERON	LA10	023	131264	ONA 1938	COTTAGE GROVE	DE SOTO	LA50	031	163691	OA 1954
CHALKLEY	JEFFERSON DAVIS	LA10	053	131264	ONA 1938	COTTON PLANT	CALDWELL	LA50	021	164083	N 1975
CHALKLEY NORTH	CALCASIEU	LA10	019	131295	ONA 1956	COTTON PLANT	WINN	LA50	127	164083	N 1975
CHALKLEY NORTH	CAMERON	LA10	023	131295	ONA 1956	COTTON VALLEY	WEBSTER	LA50	119	164156	ONA 1922
CHALKLEY NORTH	JEFFERSON DAVIS	LA10	053	131295	ONA 1956	COUBA ISLAND	JEFFERSON	LA10	051	164652	ONA 1957
CHALKLEY NW	CALCASIEU	LA10	019	131326	ONA 1957	COUBA ISLAND	ST CHARLES	LA10	089	164652	ONA 1957
CHALKLEY SOUTH	CAMERON	LA10	023	131341	N 1979	COULEE HIPPOLYTE	CALCASIEU	LA10	019	164807	ONA 1956
CHALKLEY WEST	CAMERON	LA10	023	131357	ON 1952	COUSHATTA	RED RIVER	LA50	081	165520	N 1943
HAMBLEE	TENSAS	LA50	107	131574	ONA 1957	COWARDS GULLY	BEAUREGARD	LA10	011	166202	ONA 1955
CHANDELEUR SOUND AD BLK 41	ST BERNARD	LA10	087	819041	N 1998	COWARDS GULLY	CALCASIEU	LA10	019	166202	ONA 1955
CHANDELEUR SOUND AD BLK 63	OFFSHORE-STATE	LA05	990	819063	N 1982	COWPEN CREEK	BEAUREGARD	LA10	011	166636	ONA 1951
CHANDELEUR SOUND BLK 15	ST BERNARD	LA10	087	818015	N 1983	COWPEN CREEK WEST	BEAUREGARD	LA10	011	166662	OA 1974
CHANDELEUR SOUND BLK 25	ST BERNARD	LA10	087	818025	OA 1965	COX BAY	PLAQUEMINES	LA10	075	166822	ONA 1950
CHANDELEUR SOUND BLK 28	ST BERNARD	LA10	087	818028	N 1981	CRAB LAKE	CAMERON	LA10	023	167799	ONA 1954
CHANDELEUR SOUND BLK 31	ST BERNARD	LA10	087	818031	N 2002	CRAIG BAYOU	CATAHOULA	LA50	025	012147	O 1986
CHANDELEUR SOUND BLK 32	ST BERNARD	LA10	087	818032	N 1992	CREOLE	OFFSHORE-STATE	LA05	990	169442	ONA 1938
CHANDELEUR SOUND BLK 35	ST BERNARD	LA10	087	818035	N 1976	CREOLE NORTH	CAMERON	LA10	023	169457	N 1978
CHANDELEUR SOUND BLK 41	ST BERNARD	LA10	087	818041	N 1954	CREOLE SOUTH	CAMERON	LA10	023	169473	N 1959
CHANDELEUR SOUND BLK 51	ST BERNARD	LA10	087	818051	ONA 1977	CREOLE WEST	CAMERON	LA10	023	004214	N 1977
CHANDELEUR SOUND BLK 52	ST BERNARD	LA10	087	818052	N 1988	CRESCENT	IBERVILLE	LA10	047	169504	OA 1964
CHANDELEUR SOUND BLK 54	ST BERNARD	LA10	087	818054	N 1966	CRESCENT FARMS	TERREBONNE	LA10	109	169597	ONA 1954
CHANDELEUR SOUND BLK 58	ST BERNARD	LA10	087	818058	N 1976	CRESTON	NATCHITOCHE	LA50	069	170155	N 1980
CHANDELEUR SOUND BLK 68	ST BERNARD	LA10	087	017168	N 2002	CREW LAKE	RICHLAND	LA50	083	170310	N 1969
CHANDELEUR SOUND BLK 69	ST BERNARD	LA10	087	818069	N 1954	CREW LAKE NORTH	MOREHOUSE	LA50	067	170341	N 1967
CHANDELEUR SOUND BLK 71	ST BERNARD	LA10	087	818071	ONA 1978	CREW LAKE NORTH	RICHLAND	LA50	083	170341	N 1967
CHANDELEUR SOUND BLK 73	ST BERNARD	LA10	087	818073	ONA 1964	CRIMEA	TENSAS	LA50	107	170527	ONA 1961
CHANDELEUR SOUND BLK 8	ST BERNARD	LA10	087	818008	N 1994	CROCODILE BAYOU	ST MARTIN	LA10	099	006247	ONA 1959
CHANEY LAKES	CONCORDIA	LA50	029	132473	OA 1949	CROOKED BAYOU	PLAQUEMINES	LA10	075	171364	N 1970
CHARENTON	ST MARY	LA10	101	133744	ONA 1936	CROSS BAYOU	CATAHOULA	LA50	025	171591	OA 1969
CHASMORE	BEAUREGARD	LA50	011	004250	N 1997	CROSS COCODRIE	CONCORDIA	LA50	029	171612	O 1957
CHASMORE	VERNON	LA50	115	004250	N 1997	CROSS LAKE	BOSSIER	LA50	015	171736	ON 1913
CHATAIGNIER	ST LANDRY	LA10	097	134457	ONA 1960	CROSS LAKE	CADDO	LA50	017	171736	ON 1913
CHATHAM	JACKSON	LA50	049	134519	N 1945	CROSS LAKE NORTH	CADDO	LA50	017	010070	N 1984
CHATHAM EAST	JACKSON	LA50	049	017049	N 2002	CROSSROADS	WINN	LA50	127	172170	ON 1954
CHATMAN BAYOU	DE SOTO	LA50	031	134581	ON 1968	CROSSROADS SOUTH	WINN	LA50	127	172232	O 1967
CHAUVIN	TERREBONNE	LA10	109	134705	ONA 1957	CROSSWAY BAYOU	BOSSIER	LA50	015	172356	OA 1956
CHAUVIN SOUTH	TERREBONNE	LA10	109	134736	ONA 1960	CROWLEY	ACADIA	LA10	001	172728	ONA 1938
CHEGBY	LAFOURCHE	LA10	057	135201	ONA 1957	CROWLEY NORTH	ACADIA	LA10	001	172759	ONA 1937
CHEGBY	ST JAMES	LA10	093	135201	ONA 1957	CROWN POINT	JEFFERSON	LA10	051	172914	ONA 1962
CHEGBY SOUTH	LAFOURCHE	LA10	057	004211	N 1979	CUBA CHURCH	OUACHITA	LA50	073	004215	N 1977
CHEMARD LAKE	DE SOTO	LA50	031	135263	ONA 1965	CUBA CHURCH NE	OUACHITA	LA50	073	011693	N 1986
CHENEYVILLE	RAPIDES	LA50	079	135480	ONA 1935	CURRY	WINN	LA50	127	174790	O 1957
CHENEYVILLE WEST	EVANGELINE	LA10	039	000126	OA 1996	CUT OFF	LAFOURCHE	LA10	057	175689	ONA 1953
CHENEYVILLE WEST	RAPIDES	LA50	079	000126	OA 1996	CUTGRASS COULEE	ST JAMES	LA10	093	175739	ONA 1975
CHENIERE	JACKSON	LA50	049	135511	N 1961	CYNTHIA BAYOU	CONCORDIA	LA50	029	004217	O 1980
CHENIERE	OUACHITA	LA50	073	135511	N 1961	CYNTHIA BAYOU SOUTH	CONCORDIA	LA50	029	004216	OA 1981
CHENIERE BRAKE	OUACHITA	LA50	073	135542	N 1959	CYPRESS BAYOU	LASALLE	LA50	059	176364	OA 1941
CHENIERE CREEK	OUACHITA	LA50	073	135573	N 1959	CYPRESS BAYOU EAST	CATAHOULA	LA50	025	004218	O 1981
CHENIERE PERDUE	CAMERON	LA10	023	135604	ONA 1955	CYPRESS BAYOU EAST	LASALLE	LA50	059	004218	O 1981
CHENIERE PERDUE EAST	CAMERON	LA10	023	135635	ONA 1957	CYPRESS BRANCH	DE SOTO	LA50	031	176426	N 1983
CHENIERE PERDUE WEST	CAMERON	LA10	023	135666	N 1956	CYPRESS ISLAND	LAFALETTE	LA10	055	176581	ONA 1965
CHESTER	CALDWELL	LA50	021	136472	N 1974	CYPRESS ISLAND	ST MARTIN	LA10	099	176581	ONA 1965
CHICKASAW CREEK	LASALLE	LA50	059	137929	N 1968	CYPRESS SPRINGS	BIENVILLE	LA50	013	176705	OA 1954
CHINA	JEFFERSON DAVIS	LA10	053	139417	ONA 1940	D ARBONNE	UNION	LA50	111	177520	ONA 1947
CHINA SE	JEFFERSON DAVIS	LA10	053	000500	N 1980	DALCOUR	PLAQUEMINES	LA10	075	178667	ONA 1956
CHINA SW	JEFFERSON DAVIS	LA10	053	139634	ONA 1958	DANVILLE	BIENVILLE	LA50	013	180403	N 1966
CHIPOLA	ST HELENA	LA10	091	016917	O 2001	DANVILLE	JACKSON	LA50	049	180403	N 1966
CHLOE	CALCASIEU	LA10	019	140393	N 1978	DANVILLE	WINN	LA50	127	180403	N 1966
CHOCTAW SCHOOL	LAFOURCHE	LA10	057	140812	N 1960	DARLEY	BIENVILLE	LA50	013	180713	ON 1955
CHOUDRANT	LINCOLN	LA50	061	140998	ONA 1946	DARLEY	CLAIBORNE	LA50	027	180713	ON 1955
CHOUPIQUE	CALCASIEU	LA10	019	141029	ONA 1958	DARROW	ASCENSION	LA10	005	181178	ONA 1932
CHOUPIQUE NORTH	CALCASIEU	LA10	019	141060	ONA 1972	DAVID HAAS	AVOYELLES	LA50	009	181922	ONA 1947
CHURCH POINT	ACADIA	LA10	001	142455	ONA 1952	DAVID HAAS	EVANGELINE	LA50	039	181922	ONA 1947
CINCLARE	WEST BATON ROUGE	LA10	121	004212	N 1979	DAVIS LAKE	CALDWELL	LA50	021	004162	N 1983
CLAM BAY	PLAQUEMINES	LA10	075	144541	N 1977	DE LARGE	TERREBONNE	LA10	109	183651	ONA 1938
CLARKS	CALDWELL	LA50	021	145664	N 1941	DEEP BAYOU	CAMERON	LA10	023	185201	ONA 1960
CLARKS NORTH	CALDWELL	LA50	021	145788	N 1972	DEEP LAKE	CAMERON	LA10	023	185356	N 1952
CLARKS SOUTH	CALDWELL</										

LOUISIANA

Field Name	County Name	State Sub	Co Code	Field Code	Field Type	Disc Year	Field Name	County Name	State Sub	Co Code	Field Code	Field Type	Disc Year
DELARGE	TERREBONNE	LA10	109	186931	ONA	1938	FAUSSE POINTE	ST MARTIN	LA10	099	237195	ONA	1920
DELHI	FRANKLIN	LA50	041	187104	OA	1944	FELLOWSHIP CHURCH	CALDWELL	LA50	021	005456	N	1981
DELHI	MADISON	LA50	065	187104	OA	1944	FENRIS	EVANGELINE	LA10	039	238986	ONA	1960
DELHI	RICHLAND	LA50	083	187104	OA	1944	FENRIS EAST	EVANGELINE	LA10	039	239003	N	1974
DELHI SOUTH	FRANKLIN	LA50	041	187154	ONA	1938	FENRIS WEST	EVANGELINE	LA10	039	239017	ONA	1965
DELIA	ASSUMPTION	LA10	007	187247	N	1965	FENTON	JEFFERSON DAVIS	LA10	053	239048	N	1982
DELTA BRIDGE	TENSAS	LA50	107	016218	ONA	1974	FENTON EAST	JEFFERSON DAVIS	LA10	053	239110	ONA	1959
DELTA DUCK CLUB	PLAQUEMINES	LA10	075	187712	ONA	1941	FENTON NORTH	JEFFERSON DAVIS	LA10	053	000324	N	1998
DELTA FARMS	JEFFERSON	LA10	051	187743	ONA	1940	FENTON WEST	JEFFERSON DAVIS	LA10	053	239141	ONA	1959
DELTA FARMS	LAFOURCHE	LA10	057	187743	ONA	1940	FIDDLERS LAKE	TERREBONNE	LA10	109	240312	N	1965
DELTA FARMS WEST	LAFOURCHE	LA10	057	187774	ONA	1952	FIELDS	BEAUREGARD	LA10	011	240560	ONA	1943
DELTABRIDGE	TENSAS	LA50	107	187792	ONA	1974	FIELDS NORTH	BEAUREGARD	LA10	011	240575	OA	1975
DEMERY CREEK	NATCHITOCHE	LA50	069	187888	N	1978	FIELDS WEST	BEAUREGARD	LA10	011	240622	OA	1953
DEMERY CREEK SW	NATCHITOCHE	LA50	069	011700	N	1985	FIRE ISLAND	VERMILION	LA10	113	241676	N	1964
DENHAM SPRINGS	LIVINGSTON	LA10	063	188084	OA	1952	FISH ISLAND	IBERIA	LA10	045	241862	N	1969
DEQUINCY	CALCASIEU	LA10	019	189169	ONA	1949	FISHERMANS BAY	LAFOURCHE	LA10	057	242110	N	1967
DEQUINCY WEST	BEAUREGARD	LA10	011	189231	ONA	1957	FIVE FORKS	WINN	LA50	127	243009	N	1985
DES ARC	RED RIVER	LA50	081	189386	O	1970	FIVE MILE BAYOU	AVOUELLES	LA50	009	243071	OA	1963
DIAMOND	PLAQUEMINES	LA10	075	190805	ONA	1958	FIVE MILE BAYOU	CONCORDIA	LA50	029	243071	OA	1963
DIXIE	BOSSIER	LA50	015	193812	ONA	1929	FIVE MILE BAYOU	RAPIDES	LA50	079	243071	OA	1963
DIXIE	CADDO	LA50	017	193812	ONA	1929	FLAT CREEK	WINN	LA50	127	243800	N	1969
DOBBS BAY	CONCORDIA	LA50	029	004219	O	1980	FLATWOODS	RAPIDES	LA50	079	244544	O	1945
DODSON	WINN	LA50	127	194844	N	1971	FLOAT BAYOU	CONCORDIA	LA50	029	245443	OA	1965
DODSON SOUTH	WINN	LA50	127	014918	N	1994	FLOAT BAYOU NORTH	CONCORDIA	LA50	029	008133	OA	1977
DOG LAKE	TERREBONNE	LA10	109	195309	ONA	1937	FLORENCE	VERMILION	LA10	113	245784	ONA	1952
DONNER	LAFOURCHE	LA10	057	197293	ONA	1958	FLORENCE EAST	VERMILION	LA10	113	245877	OA	1947
DONNER	TERREBONNE	LA10	109	197293	ONA	1958	FLORENCE SOUTH	VERMILION	LA10	113	245908	ONA	1971
DONNER EAST	TERREBONNE	LA10	109	197324	N	1971	FOLEY	ALLEN	LA10	003	247505	ONA	1959
DORCYVILLE	IBERVILLE	LA10	047	004220	OA	1982	FONTENOT	ALLEN	LA10	003	247877	N	1956
DOWDY BRANCH	CLAIBORNE	LA50	027	014922	N	1994	FONTENOT	JEFFERSON DAVIS	LA10	053	247877	N	1956
DOWNSVILLE	UNION	LA50	111	201292	ONA	1948	FONTENOT NE	ALLEN	LA10	003	247908	N	1966
DOWNSVILLE SOUTH	LINCOLN	LA50	061	201323	N	1961	FORDOCHE	POINTE COUPEE	LA10	077	248466	ONA	1949
DOWNSVILLE SOUTH	UNION	LA50	111	201323	N	1961	FOREST GROVE SCHOOL	CLAIBORNE	LA50	027	248683	N	1966
DRAKES BAY	PLAQUEMINES	LA10	075	202056	ONA	1977	FORKED ISLAND	VERMILION	LA10	113	005463	N	1978
DREW	OUACHITA	LA50	073	202517	N	1966	FORT JACKSON	PLAQUEMINES	LA10	075	250326	N	1955
DREW SOUTH	OUACHITA	LA50	073	202548	N	1957	FORT JESSUP	NATCHITOCHE	LA50	069	250357	ONA	1961
DRISCOLL	BIENVILLE	LA50	013	202920	N	1936	FORT JESSUP	SABINE	LA50	085	250357	ONA	1961
DRISCOLL	JACKSON	LA50	049	202920	N	1936	FORT PIKE	ORLEANS	LA10	071	250620	N	1979
DRY CREEK	BEAUREGARD	LA10	011	203602	ONA	1955	FORT PIKE	ST BERNARD	LA10	087	250620	N	1979
DUCK LAKE	ST MARTIN	LA10	099	204517	ONA	1947	FORT PIKE	ST TAMMANY	LA10	103	250620	N	1979
DUCK LAKE	ST MARY	LA10	101	204517	N	1971	FORT ST PHILIP	PLAQUEMINES	LA10	075	250963	N	1978
DULAC	TERREBONNE	LA10	109	205323	N	1952	FOSTER RIDGE	CATAHOULA	LA50	025	004328	O	1979
DUNN FERRY	CALCASIEU	LA10	019	004221	ONA	1983	FOULES	CATAHOULA	LA50	025	016219	N	1999
DURALDE	EVANGELINE	LA10	039	207276	ONA	1949	FOUR ISLE DOME	TERREBONNE	LA10	109	252496	ONA	1925
DURALDE WEST	ALLEN	LA10	003	004222	OA	1980	FOUR LEAGUE BAY	TERREBONNE	LA10	109	252558	ONA	1952
DUSON	ACADIA	LA10	001	207989	ONA	1947	FOUR MILE BRANCH	GRANT	LA50	043	014936	N	1991
DUSON	LAFAYETTE	LA10	055	207989	ONA	1947	FOX LAKE	TENSAS	LA50	107	000174	N	1981
DUSON NORTH	LAFAYETTE	LA10	055	208020	O	1959	FRANKLIN	ST MARY	LA10	101	255209	ONA	1953
DYKESVILLE	CLAIBORNE	LA50	027	209214	ONA	1948	FRANKLIN EAST	ST MARY	LA10	101	255240	ON	1966
DYKESVILLE	WEBSTER	LA50	119	209214	ONA	1948	FRAZIER CREEK	CLAIBORNE	LA50	027	003842	N	1983
DYKESVILLE EAST	CLAIBORNE	LA50	027	209245	ONA	1971	FREELAND	EAST FELICIANA	LA10	037	256749	OA	1979
DYKESVILLE EAST	WEBSTER	LA50	119	209245	ONA	1971	FRENCH FORK	LASALLE	LA50	059	257782	OA	1955
EAST CAMERON BLK 17	OFFSHORE-STATE	LA05	990	824017	ONA	1955	FRENCH FORK SOUTH	LASALLE	LA50	059	257813	OA	1969
EAST CAMERON BLK 2	OFFSHORE-STATE	LA05	990	824002	N	1999	FRENIER	ST JOHN THE BAPTIST	LA10	095	257937	ONA	1960
EAST CAMERON BLK 4	OFFSHORE-STATE	LA05	990	824004	ONA	1955	FRESH WATER BAYOU	VERMILION	LA10	113	257968	ONA	1952
EBARB SCHOOL	SABINE	LA50	085	212478	OA	1965	FRESH WATER BAYOU NORTH	VERMILION	LA10	113	257999	ONA	1958
EDGARD	ST JOHN THE BAPTIST	LA10	095	213656	N	1966	FREY	ACADIA	LA10	001	258092	N	1983
EDGERLY	CALCASIEU	LA10	019	213718	ONA	1912	FRISCO	POINTE COUPEE	LA10	077	258557	OA	1956
EDGERLY WEST	CALCASIEU	LA10	019	009329	ONA	1999	FROG LAKE	IBERVILLE	LA10	047	005467	ONA	1978
EDNA	JEFFERSON DAVIS	LA10	053	214865	OA	1948	FROG LAKE	ST MARTIN	LA10	099	005467	ONA	1978
EDNA NORTH	ALLEN	LA10	003	214958	ONA	1954	FROGMORE	CONCORDIA	LA50	029	258805	OA	1958
EDNA NORTH	JEFFERSON DAVIS	LA10	053	214958	ONA	1954	FROGMORE NE	CONCORDIA	LA50	029	009094	O	1984
EDNA WEST	JEFFERSON DAVIS	LA10	053	215051	ONA	1981	FULLERTON	VERNON	LA50	115	259999	OA	1997
EGAN	ACADIA	LA10	001	215648	ONA	1943	FULTON	BEAUREGARD	LA10	011	260309	ONA	1956
EGYPT FERRY	FRANKLIN	LA50	041	215834	OA	1967	FULTON SOUTH	BEAUREGARD	LA10	011	260588	OA	1977
ELBA	POINTE COUPEE	LA10	077	217896	ONA	1979	FUNNY LOUIS BAYOU	LASALLE	LA50	059	260681	N	1941
ELBA	ST LANDRY	LA10	097	217896	ONA	1979	GAHAGAN	DE SOTO	LA50	031	263015	ONA	1944
ELIZABETH	ALLEN	LA10	003	218915	N	1974	GAHAGAN	RED RIVER	LA50	081	263015	ONA	1944
ELLIS	ACADIA	LA10	001	220624	ONA	1950	GAINESVILLE	WINN	LA50	127	263201	N	1984
ELM GROVE	BOSSIER	LA50	015	221399	ONA	1916	GALBRAITH	NATCHITOCHE	LA50	069	263480	OA	1970
ELM GROVE	CADDO	LA50	017	221399	ONA	1916	GANSVILLE	WINN	LA50	127	009096	N	1984
ELM GROVE	WEBSTER	LA50	119	221399	ONA	1916	GARDEN CITY	ST MARTIN	LA10	099	265092	ONA	1956
ELM RIDGE	CATAHOULA	LA50	025	221461	OA	1942	GARDEN CITY	ST MARY	LA10	101	265092	ONA	1956
ELM RIDGE	LASALLE	LA50	059	221461	OA	1942	GARDEN ISLAND BAY	PLAQUEMINES	LA10	075	265340	ONA	1935
ELM RIDGE WEST	LASALLE	LA50	059	221492	OA	1953	GARDEN ISLAND BAY NORTH	PLAQUEMINES	LA10	075	005470	N	1981
ELOI BAY	OFFSHORE-STATE	LA05	990	222143	ONA	1953	GARYVILLE NORTH	ST JOHN THE BAPTIST	LA10	095	267107	OA	1962
ELTON	JEFFERSON DAVIS	LA10	053	223034	N	1974	GAY ISLAND	DE SOTO	LA50	031	268037	ONA	1958
ELTON NORTH	ACADIA	LA10	001	223042	ONA	1939	GAY ISLAND	RED RIVER	LA50	081	268037	ONA	1958
ELTON NORTH	ALLEN	LA10	003	223042	ONA	1939	GAYLES	CADDO	LA50	017	268130	N	1967
ELTON SOUTH	JEFFERSON DAVIS	LA10	053	223073	ONA	1937	GHEENS	LAFOURCHE	LA10	057	011734	N	1986
EMPIRE	PLAQUEMINES	LA10	075	224313	ONA	1959	GIBSLAND	BIENVILLE	LA50	013	015965	N	1999
ENTERPRISE	CATAHOULA	LA50	025	226049	OA	1959	GIBSON	TERREBONNE	LA10	109	271487	ONA	1937
EOLA	AVOUELLES	LA50	009	226452	ONA	1939	GILES BEND	CONCORDIA	LA50	029	272479	O	1971
EOLA	EVANGELINE	LA50	039	226452	ONA	1939	GILLIS-ENGLISH BAYOU	CALCASIEU	LA10	019	273316	ONA	1934
EPPS	EAST CARROLL	LA50	035	226762	N	1928	GILLIS-ENGLISH BAYOU NORTH	CALCASIEU	LA10	019	000127	N	1997
EPPS	WEST CARROLL	LA50	123	226762	N	1928	GIRARD	RICHLAND	LA50	083	273998	N	1965
EPPS SOUTH	WEST CARROLL	LA50	123	226772	N	1928	GLADE	CATAHOULA	LA50	025	274479	O	1968
ERATH	VERMILION	LA10	113	227018	ONA	1940	GLADE BAYOU	TENSAS	LA50	107	274510	OA	1962
ERATH SOUTH	VERMILION	LA10	113	227088	N	1979	GLENMORA	RAPIDES	LA50	079	276618	ONA	1950
EROS	JEFFERSON DAVIS	LA50	049	227621	N	1979	GLENMORA SOUTH	EVANGELINE	LA10	039	015390	N	1995
ERWINVILLE	WEST BATON ROUGE	LA10	121	227731	OA	1952	GO AROUND BAYOU	CAMERON	LA10	023	277533	N	1955
ESPERANCE POINT	CONCORDIA	LA50	029	228196	OA	1950	GOLD MINE	ST JOHN THE BAPTIST	LA10	095	278201	N	1976
ESTHER	VERMILION	LA10	113	228940	N	1959	GOLDEN MEADOW	LAFOURCHE	LA10	057	278432	ONA	1938
ESTHER SW	VERMILION	LA10	113	228971	ONA	1958	GOLDEN MEADOW	TERREBONNE	LA10	109	278432	ONA	1938
EUGENE ISLAND BLK 1	OFFSHORE-STATE	LA05	990	829001	N	1983	GOLDEN MEADOW EAST	LAFOURCHE	LA10	057	278463	ONA	1952
EUGENE ISLAND BLK 18	OFFSHORE-STATE	LA05	990	829018	ONA	1954	GONZALES	ASCENSION	LA10	005	279641	ONA	1961
EUGENE ISLAND BLK 19	OFFSHORE-STATE	LA05	990	829019	ONA	1954	GONZALES SOUTH	ASCENSION	LA10	005	010090	OA	1985
EUGENE ISLAND BLK 3	OFFSHORE-STATE	LA05	990	829003	N	1970	GOOD HOPE	ST CHARLES	LA10	089	279796	ONA	1944
EUGENE ISLAND BLK 4	OFFSHORE-STATE	LA05	990	829004	N	1959	GOOD HOPE EAST	JEFFERSON	LA10	051	279827	ONA	1962

Field Name	County Name	State Sub	Co Code	Field Code	Field Disc Type	Year	Field Name	County Name	State Sub	Co Code	Field Code	Field Disc Type	Year
GRAND CANE NORTH	DE SOTO	LA50	031	284276	ONA	1952	HOMER	CLAIBORNE	LA50	027	329874	ONA	1919
GRAND CHIENIERE	CAMERON	LA10	023	284338	ONA	1947	HOMER	WEBSTER	LA50	119	329874	ONA	1919
GRAND CHIENIERE NORTH	CAMERON	LA10	023	005474	N	1980	HOMER NE	CLAIBORNE	LA50	027	005485	OA	1982
GRAND CHIENIERE SOUTH	CAMERON	LA10	023	284369	N	1954	HOMER NORTH	CLAIBORNE	LA50	027	329905	ON	1962
GRAND COTEAU	ST LANDRY	LA10	097	284400	ONA	1955	HONEY BRAKE LAKE	CATAHOULA	LA50	025	330680	O	1971
GRAND COULEE	ACADIA	LA10	001	284431	ONA	1955	HONORE	BOSSIER	LA50	015	330804	ONA	1957
GRAND ISLE BLK 16	OFFSHORE-STATE	LA05	990	842016	ONA	1948	HONORE	CADDO	LA50	017	330804	ONA	1957
GRAND ISLE BLK 18	OFFSHORE-STATE	LA05	990	842018	ONA	1948	HOPE EAST	RED RIVER	LA50	081	331579	N	1966
GRAND ISLE BLK 25	OFFSHORE-STATE	LA05	990	842025	N	1961	HOPE VILLA	EAST BATON ROUGE	LA10	033	331734	OA	1943
GRAND LAKE	CAMERON	LA10	023	284524	ONA	1939	HOPEDALE LAGOON	ST BERNARD	LA10	087	331749	N	1974
GRAND LAKE SOUTH	CAMERON	LA10	023	005475	N	1979	HORSESHOE	CONCORDIA	LA50	029	333315	OA	1953
GRAND LAKE SW	CAMERON	LA10	023	012176	N	1986	HORSESHOE BAYOU	ST MARY	LA10	101	333346	ONA	1937
GRAND LOUIS BAYOU	EVANGELINE	LA10	039	005476	OA	1978	HORSESHOE BAYOU SW	ST MARY	LA10	101	012189	N	1985
GRAND PRAIRIE	ST LANDRY	LA10	097	017076	O	2002	HORSESHOE NORTH	CONCORDIA	LA50	029	333470	OA	1959
GRAND RIVER	IBERVILLE	LA10	047	284648	ONA	1967	HORSESHOE SOUTH	CONCORDIA	LA50	029	005488	O	1981
GRANDBOIS	LAFOURCHE	LA10	057	005477	ONA	1981	HOSPITAL BAYOU	LAFOURCHE	LA10	057	333904	ONA	1972
GRASSY LAKE	RED RIVER	LA50	081	286062	N	1975	HOUA	LAFOURCHE	LA10	057	334493	N	1935
GRAVEYARD ISLAND	ASSUMPTION	LA10	007	286337	OA	1978	HOUA	TERREBONNE	LA10	109	334493	N	1935
GRAYS CREEK	LIVINGSTON	LA10	063	012879	N	1988	HOUA NE	LAFOURCHE	LA10	057	334555	N	1964
GRAYSON	CALDWELL	LA50	021	286880	N	1969	HOUA NORTH	TERREBONNE	LA10	109	334586	O	1947
GRAYSON NORTH	CALDWELL	LA50	021	286942	N	1972	HOUA SE	TERREBONNE	LA10	109	334617	N	1954
GRAYSON SOUTH	CALDWELL	LA50	021	286973	N	1980	HOUA SOUTH	TERREBONNE	LA10	109	334648	ONA	1938
GREEN LAKE	WEST BATON ROUGE	LA10	121	288244	ONA	1977	HOUSTON RIVER	CALCASIEU	LA10	019	000128	OA	1997
GREENLAW	TANGIPAHOA	LA10	105	005478	OA	1981	HUDSON BRAKE	CATAHOULA	LA50	025	336788	O	1970
GREENS BAYOU	CONCORDIA	LA50	029	289298	O	1983	HUMBLE LAKE	CALDWELL	LA50	021	338483	N	1976
GREENSBURG	ST HELENA	LA10	091	289360	OA	1981	HUMPHREYS	TERREBONNE	LA10	109	338989	N	1956
GREENSBURG EAST	ST HELENA	LA10	091	289391	O	1993	HUMPHREYS SOUTH	TERREBONNE	LA10	109	339020	N	1956
GREENSBURG NE	ST HELENA	LA10	091	289422	OA	1983	HUNTER	DE SOTO	LA50	031	339578	O	1961
GREENWOOD-WASKOM	CADDO	LA50	017	290197	ONA	1916	HURRICANE CREEK	ALLEN	LA10	003	340601	ON	1948
GROGAN	DE SOTO	LA50	031	292243	ONA	1937	HURRICANE CREEK	BEAUREGARD	LA10	011	340601	ONA	1948
GROGAN	NATCHITOCHE	LA50	069	292243	ONA	1937	HURRICANE CREEK EAST	ALLEN	LA10	003	340632	N	1953
GROGAN	SABINE	LA50	085	292243	ONA	1937	HURRICANE CREEK EAST	BEAUREGARD	LA10	011	340632	N	1953
GROSSE ISLE	VERMILION	LA10	113	292429	ONA	1958	IATT CREEK	WINN	LA50	127	011160	N	1985
GROSSE SAVANNE	CAMERON	LA10	023	292460	OA	1956	IBERIA	IBERIA	LA10	045	343145	ONA	1917
GROSSE TETE	IBERVILLE	LA10	047	292491	ONA	1951	INDIAN BAYOU	LASALLE	LA50	059	345076	OA	1941
GROSSE TETE	WEST BATON ROUGE	LA10	121	292491	ONA	1951	INDIAN BAYOU SOUTH	LASALLE	LA50	059	345085	O	1973
GUEYDAN	ACADIA	LA10	001	293902	ONA	1932	INDIAN CREEK	JACKSON	LA50	049	345200	N	1982
GUEYDAN	VERMILION	LA10	113	293902	ONA	1932	INDIAN LAKE	FRANKLIN	LA50	041	345355	N	1947
GUEYDAN CANAL	VERMILION	LA10	113	003539	N	1982	INDIAN LAKE	MADISON	LA50	065	345355	N	1947
GUEYDAN EAST	ACADIA	LA10	001	293912	N	1973	INDIAN VILLAGE	JEFFERSON DAVIS	LA10	053	345634	ONA	1944
GUEYDAN EAST	VERMILION	LA10	113	293912	N	1973	INDIAN VILLAGE NORTH	ALLEN	LA10	003	345641	ONA	1980
GUEYDAN SE	VERMILION	LA10	113	293933	ONA	1954	INDIGO BAYOU	IBERVILLE	LA10	047	005494	OA	1981
GUEYDAN SW NEW	VERMILION	LA10	113	293959	N	1970	INTRACOASTAL CITY	VERMILION	LA10	113	347370	ONA	1955
GUEYDAN SW OLD	VERMILION	LA10	113	293964	N	1960	IOTA	ACADIA	LA10	001	347680	ONA	1945
GUEYDAN WEST	CAMERON	LA10	023	293995	ONA	1938	IOWA	CALCASIEU	LA10	019	347711	ONA	1931
GUEYDAN WEST	VERMILION	LA10	113	293995	ONA	1938	IOWA	CAMERON	LA10	023	347711	ONA	1931
GUM COVE	CALCASIEU	LA10	019	294491	ONA	1944	IOWA	JEFFERSON DAVIS	LA10	053	347711	ONA	1931
GUM COVE	CAMERON	LA10	023	294491	ONA	1944	IOWA SE	JEFFERSON DAVIS	LA10	053	009139	N	1984
HACKBERRY EAST	CAMERON	LA10	023	298174	ONA	1927	IOWA SOUTH	CALCASIEU	LA10	019	347742	N	1960
HACKBERRY WEST	CAMERON	LA10	023	298329	ONA	1927	IOWA SOUTH	JEFFERSON DAVIS	LA10	053	347742	N	1960
HADDENS NORTH	VERNON	LA10	115	014502	O	1993	IRENE	EAST BATON ROUGE	LA10	033	348099	N	1978
HAHNVILLE	ST CHARLES	LA10	089	299073	OA	1946	ISLES DERNIERES	TERREBONNE	LA10	109	349525	ONA	1957
HALF MOON LAKE	OFFSHORE-STATE	LA05	990	299662	ONA	1963	IVAN	BOSSIER	LA50	015	350176	ONA	1952
HALTER ISLAND	ST MARY	LA10	101	301057	ONA	1953	IVAN	WEBSTER	LA50	119	350176	ONA	1952
HALTER ISLAND	TERREBONNE	LA10	109	301057	ONA	1953	JAMESTOWN	BIENVILLE	LA50	013	354432	ON	1970
HAPPY JACK	PLAQUEMINES	LA10	075	304318	N	1973	JAMESTOWN	WEBSTER	LA50	119	354432	ON	1970
HAPPYTOWN	IBERVILLE	LA10	047	304684	ONA	1938	JEANERETTE	IBERIA	LA10	045	356564	ONA	1935
HAPPYTOWN	ST MARTIN	LA10	099	304684	ONA	1938	JEANERETTE	ST MARTIN	LA10	099	356564	ONA	1935
HAPPYTOWN SOUTH	ST LANDRY	LA10	097	304715	ONA	1960	JEANERETTE	ST MARY	LA10	101	356564	ONA	1935
HAPPYTOWN SOUTH	ST MARTIN	LA10	099	304715	ONA	1960	JEFFERSON ISLAND	IBERIA	LA10	045	356843	ONA	1938
HARD BARGAIN	TENSAS	LA50	107	304994	OA	1961	JEFFERSON ISLAND	VERMILION	LA10	113	356843	ONA	1938
HARGROVE	CALDWELL	LA50	021	306141	N	1982	JENA AIRPORT	LASALLE	LA50	059	003370	ONA	1980
HARGROVE NORTH	CALDWELL	LA50	021	011145	N	1986	JENA SOUTH	LASALLE	LA50	059	357277	ONA	1941
HARMONY CHURCH	ALLEN	LA10	003	306606	ONA	1955	JENNINGS	ACADIA	LA10	001	357618	ONA	1901
HARMONY CHURCH SOUTH	ALLEN	LA10	003	009771	ONA	1984	JENNINGS NORTH	ACADIA	LA10	001	357680	ONA	1957
HARPER	BIENVILLE	LA50	013	306916	N	1998	JENNINGS NORTH	JEFFERSON DAVIS	LA10	053	357680	ONA	1957
HARPER	NATCHITOCHE	LA50	069	306916	N	1998	JENNINGS SOUTH	JEFFERSON DAVIS	LA10	053	357804	ONA	1936
HARRISONBURG	CATAHOULA	LA50	025	307784	OA	1955	JENNINGS TOWNSITE	JEFFERSON DAVIS	LA10	053	357850	ONA	1974
HARRISONBURG SOUTH	CATAHOULA	LA50	025	017077	N	2000	JENNINGS WEST	JEFFERSON DAVIS	LA10	053	357866	N	1983
HATHAWAY	JEFFERSON DAVIS	LA10	053	309923	N	1963	JOE MCHUGH	LAFOURCHE	LA10	057	360828	N	1975
HATTAWAY BRANCH	WINN	LA50	127	309926	N	1977	JOHNSON BRANCH	CADDO	LA50	017	361902	N	1975
HAUGHTON	BOSSIER	LA50	015	310055	N	1975	JOHNSONS BAYOU	CAMERON	LA10	023	362282	ONA	1946
HAYES	CALCASIEU	LA10	019	311132	ONA	1942	JOHNSONS BAYOU NW	CAMERON	LA10	023	362287	N	1974
HAYES	JEFFERSON DAVIS	LA10	053	311132	ONA	1942	JOHNSONS BAYOU WEST	CAMERON	LA10	023	362290	ONA	1971
HAYES NORTH	CALCASIEU	LA10	019	311163	ONA	1960	JONESBORO	JACKSON	LA50	049	005503	N	1981
HAYES SOUTH	CAMERON	LA10	023	311194	N	1971	JONESVILLE	CATAHOULA	LA50	025	363781	OA	1946
HAYES SOUTH	JEFFERSON DAVIS	LA10	053	311194	N	1971	JOSEPH BRANCH	ST HELENA	LA10	091	008174	O	1982
HAYNESVILLE	CLAIBORNE	LA50	027	311380	ONA	1921	JOYCE	WINN	LA50	127	364680	O	1949
HAYNESVILLE	WEBSTER	LA50	119	311380	ONA	1921	JUANITA	BEAUREGARD	LA10	011	365216	OA	1953
HAYNESVILLE EAST	CLAIBORNE	LA50	027	311411	ONA	1945	JUANITA WEST	BEAUREGARD	LA10	011	365247	OA	1955
HAYNESVILLE SE	CLAIBORNE	LA50	027	311473	O	1950	JUDGE DIGBY	POINTE COUPEE	LA10	077	365535	N	1977
HELENA	TENSAS	LA50	107	314907	ONA	1952	JUDICE	LAFAYETTE	LA10	055	365588	N	1959
HELL HOLE BAYOU	VERMILION	LA10	113	315093	ONA	1965	JUSTINA	TENSAS	LA50	107	366828	ONA	1956
HELL HOLE BAYOU NORTH	VERMILION	LA10	113	012186	N	1986	KAPLAN	VERMILION	LA10	113	369038	ONA	1960
HESTER	ST JAMES	LA10	093	319154	ONA	1938	KAPLAN NW	VERMILION	LA10	113	369069	OA	1964
HIBBS LAKE	CATAHOULA	LA50	025	008160	O	1983	KAPLAN SOUTH	VERMILION	LA10	113	369100	ONA	1955
HICKORY BRANCH	CALCASIEU	LA10	019	320511	N	1949	KEITHVILLE	CADDO	LA50	017	372247	ON	1952
HICKORY VALLEY	WINN	LA50	127	320883	N</								

LOUISIANA

Field Name	County Name	State Sub	Co Code	Field Code	Field Type	Disc Year	Field Name	County Name	State Sub	Co Code	Field Code	Field Type	Disc Year
KINGS RIDGE	LAFOURCHE	LA10	057	380083	ONA	1955	LAKE TOM	IBERIA	LA10	045	398214	N	1965
KINGSTON	DE SOTO	LA50	031	380238	N	1957	LAKE VALERIE	ST MARTIN	LA10	099	398431	OA	1970
KISATCHIE BAYOU	NATCHITOCHES	LA50	069	015990	O	1996	LAKE VERRLET	ASSUMPTION	LA10	007	398462	N	1969
KLONDIKE	IBERVILLE	LA10	047	382858	OA	1961	LAKE VERRLET EAST	ASSUMPTION	LA10	007	398493	ONA	1952
KLONDIKE CREEK	POINTE COUPEE	LA10	077	382858	OA	1961	LAKE VERRLET WEST	ASSUMPTION	LA10	007	398524	ONA	1938
KLONDIKE SOUTH	SABINE	LA50	085	382865	O	1980	LAKE VERRLET WEST	ST MARTIN	LA10	099	398524	ONA	1938
KOLIN	IBERVILLE	LA10	047	382920	N	1963	LAKE WASHINGTON	PLAQUEMINES	LA10	075	398617	ONA	1931
KRAEMER	RAPIDES	LA50	079	385408	O	1958	LAKESIDE	CAMERON	LA10	023	398741	ONA	1941
KRAEMER SOUTH	LAFOURCHE	LA10	057	386757	OA	1953	LAMAR	FRANKLIN	LA50	041	399051	ONA	1945
KROTZ SPRINGS	LAFOURCHE	LA10	057	386788	ONA	1968	LAPEYROUSE	TERREBONNE	LA10	109	401903	ONA	1941
KROTZ SPRINGS	POINTE COUPEE	LA10	077	387904	ONA	1942	LAROSE	LAFOURCHE	LA10	057	402492	ONA	1953
LA PICE	ST LANDRY	LA10	097	387904	ONA	1942	LAROSE NE	LAFOURCHE	LA10	057	402523		
LA PICE	ASSUMPTION	LA10	007	391890	ONA	1939	LARTO	CATAHOULA	LA50	025	402740	O	1964
LA PLACE	ST JAMES	LA10	093	391890	ONA	1939	LARTO LAKE	CATAHOULA	LA50	025	402771	OA	1941
LAC BLANC	ST JOHN THE BAPTIST	LA10	095	391921	ONA	1938	LARTO LAKE EAST	CATAHOULA	LA50	025	402802	O	1976
LACASSINE	VERMILION	LA10	113	393192	ONA	1957	LARTO LAKE SOUTH	CATAHOULA	LA50	025	402833	OA	1949
LACASSINE REFUGE	JEFFERSON DAVIS	LA10	053	393280	N	1977	LAUREL GROVE	LAFOURCHE	LA10	057	404135	N	1952
LACHUTE	CAMERON	LA10	023	393285	N	1959	LAUREL GROVE NORTH	LAFOURCHE	LA10	057	004986	N	1982
LACHUTE	CADDO	LA50	017	393564	N	1969	LAUREL RIDGE	ASCENSION	LA10	005	404197	ONA	1944
LACHUTE	RED RIVER	LA50	081	393564	N	1969	LAUREL RIDGE	IBERVILLE	LA10	047	404197	ONA	1944
LACOUR	POINTE COUPEE	LA10	077	014779	OA	1994	LAWSON	ACADIA	LA10	001	405468	ONA	1963
LAFAYETTE	LAFAYETTE	LA10	055	394091	OA	1958	LAWTELL	ST LANDRY	LA10	097	405561	N	1956
LAFITTE	JEFFERSON	LA10	051	394277	ONA	1935	LE BLANC	ALLEN	LA10	003	407197	ONA	1955
LAFITTE	PLAQUEMINES	LA10	075	394277	ONA	1935	LE BLANC EAST	ALLEN	LA10	003	407228	ONA	1966
LAFOURCHE CROSSING	LAFOURCHE	LA10	057	394401	ONA	1939	LE BLANC WEST	ALLEN	LA10	003	407259	OA	1966
LAKE ARTHUR	CAMERON	LA10	023	394959	ONA	1937	LEATHERMAN CREEK	CLAIBORNE	LA50	027	407009	ONA	1975
LAKE ARTHUR	JEFFERSON DAVIS	LA10	053	394959	ONA	1937	LECOMPT	RAPIDES	LA50	079	407352	O	1961
LAKE ARTHUR EAST	JEFFERSON DAVIS	LA10	053	394990	N	1963	LEEVILLE	LAFOURCHE	LA10	057	408313	ONA	1931
LAKE ARTHUR SOUTH	ACADIA	LA10	001	395021	N	1955	LEEVILLE NW	LAFOURCHE	LA10	057	005521	OA	1982
LAKE ARTHUR SOUTH	JEFFERSON DAVIS	LA10	053	395021	N	1955	LELEUX	ACADIA	LA10	001	409367	ONA	1954
LAKE ARTHUR SW	VERMILION	LA10	113	395021	N	1955	LELEUX	VERMILION	LA10	113	409367	ONA	1954
LAKE ARTHUR SW	CAMERON	LA10	023	395052	ONA	1963	LELEUX WEST	ACADIA	LA10	001	409398	ONA	1962
LAKE ARTHUR SW	JEFFERSON DAVIS	LA10	053	395052	ONA	1963	LELEUX WEST	VERMILION	LA10	113	409398	ONA	1962
LAKE ARTHUR SW	VERMILION	LA10	113	395052	ONA	1963	LEROY	VERMILION	LA10	113	411227	ONA	1955
LAKE ARTHUR WEST	JEFFERSON DAVIS	LA10	053	395083	ONA	1957	LEROY NORTH	LAFAYETTE	LA10	055	411289	N	1957
LAKE ATHANASIO	ST BERNARD	LA10	087	395145	OA	1955	LEROY NORTH	VERMILION	LA10	113	411289	N	1957
LAKE BARRE	LAFOURCHE	LA10	057	395176	ONA	1929	LEWISBURG	ACADIA	LA10	001	412250	ONA	1941
LAKE BARRE	TERREBONNE	LA10	109	395176	ONA	1929	LEWISBURG	ST LANDRY	LA10	097	412250	ONA	1941
LAKE BISTINEAU	BIENVILLE	LA50	013	395331	N	1916	LEWISBURG NE	ST LANDRY	LA10	097	412275	N	1983
LAKE BISTINEAU	BOSSIER	LA50	015	395331	N	1916	LEWISBURG NORTH	ST LANDRY	LA10	097	412281	O	1949
LAKE BISTINEAU	WEBSTER	LA50	119	395331	N	1916	LEWISBURG SOUTH	ACADIA	LA10	001	412312	ONA	1943
LAKE BOEUF	LAFOURCHE	LA10	057	395424	ONA	1956	LEWISBURG SOUTH	ST LANDRY	LA10	097	412312	ONA	1943
LAKE BOEUF NW	LAFOURCHE	LA10	057	395449	OA	1973	LIBERTY	RED RIVER	LA50	081	413142	N	1973
LAKE BOEUF SW	LAFOURCHE	LA10	057	395455	ONA	1959	LIBERTY HILL	BIENVILLE	LA50	013	413235	N	1954
LAKE BORGNE	ORLEANS	LA10	071	395486	N	1951	LICK CREEK	CLAIBORNE	LA50	027	413545	OA	1960
LAKE BORGNE	ST BERNARD	LA10	087	395486	N	1951	LIGHTHOUSE POINT	OFFSHORE-STATE UNION	LA50	990	413824	ONA	1958
LAKE BOUDREAUX	TERREBONNE	LA10	109	395517	N	1971	LILLIE	UNION	LA50	111	414010	ON	1949
LAKE BRUIN	TENSAS	LA50	107	395579	OA	1950	LILLIE GROVE SCHOOL	DE SOTO	LA50	031	414072	N	1972
LAKE CALÉBASSE	ST BERNARD	LA10	087	395600	N	1978	LILLIE SW	CLAIBORNE	LA50	027	414094	ONA	1974
LAKE CAMPO	PLAQUEMINES	LA10	075	395641	ONA	1952	LIRETTE	TERREBONNE	LA10	109	416738	ONA	1937
LAKE CAMPO	ST BERNARD	LA10	087	395641	ONA	1952	LISBON	CLAIBORNE	LA50	027	416831	ONA	1936
LAKE CHARLES	CALCASIEU	LA10	019	395672	N	1958	LISBON	LINCOLN	LA50	061	416831	ONA	1936
LAKE CHARLES SOUTH	CALCASIEU	LA10	019	395703	ONA	1944	LISBON WEST	CLAIBORNE	LA50	027	417110	ONA	1955
LAKE CHICOT	IBERIA	LA10	045	395734	ONA	1944	LISMORE LANDING	CONCORDIA	LA50	029	417296	OA	1951
LAKE CHICOT	ST MARTIN	LA10	099	395734	ONA	1944	LISMORE LANDING EAST	CONCORDIA	LA50	029	010513	O	1984
LAKE CURRY	CATAHOULA	LA50	025	396075	OA	1961	LITTLE BARNES CREEK	BEAUREGARD	LA10	011	003025	ONA	1981
LAKE CURRY	CONCORDIA	LA50	029	396075	OA	1961	LITTLE BAY	ST MARY	LA10	101	417668	N	1969
LAKE DE CADE	TERREBONNE	LA10	109	396199	ONA	1942	LITTLE BAYOU	LASALLE	LA50	059	417699	O	1954
LAKE DE CADE EAST	TERREBONNE	LA10	109	396230	ONA	1965	LITTLE CHENIERE	CAMERON	LA10	023	418164	ONA	1940
LAKE DE CADE SOUTH	TERREBONNE	LA10	109	012211	N	1987	LITTLE CHENIERE EAST	CAMERON	LA10	023	014673	N	1992
LAKE DES ALLEMANDS	ST CHARLES	LA10	089	396261	ONA	1955	LITTLE CHENIERE RIDGE	CAMERON	LA10	023	418195	ONA	1959
LAKE DES ALLEMANDS	ST JOHN THE BAPTIST	LA10	095	396261	ONA	1955	LITTLE COCODRIE BAYOU	TERREBONNE	LA10	109	011782	N	1983
LAKE END	NATCHITOCHES	LA50	069	396323	ONA	1942	LITTLE COMITE CREEK	EAST FELICIANA	LA10	037	014983	N	1994
LAKE END	RED RIVER	LA50	081	396323	ONA	1942	LITTLE CREEK	GRANT	LA50	043	418412	ONA	1938
LAKE ENFERMER	LAFOURCHE	LA10	057	396354	ONA	1955	LITTLE CREEK	LASALLE	LA50	059	418412	ONA	1938
LAKE FERME	IBERIA	LA10	045	396416	N	1964	LITTLE LAKE	JEFFERSON	LA10	051	418846	ONA	1948
LAKE FERME WEST	IBERIA	LA10	045	396447	N	1966	LITTLE LAKE	LAFOURCHE	LA10	057	418846	ONA	1948
LAKE FIELDS	LAFOURCHE	LA10	057	396509	N	1956	LITTLE LAKE SOUTH	JEFFERSON	LA10	051	418877	ONA	1956
LAKE FORMOSA	TENSAS	LA50	107	396540	ONA	1956	LITTLE LAKE SOUTH	LAFOURCHE	LA10	057	418877	ONA	1956
LAKE FORTUNA	ST BERNARD	LA10	087	396571	ONA	1953	LITTLE PECAN LAKE	CAMERON	LA10	023	419156	ONA	1952
LAKE GERO	TERREBONNE	LA10	109	396633	ON	1970	LITTLE PRAIRIE	ASCENSION	LA10	005	005853	N	1982
LAKE HATCH	TERREBONNE	LA10	109	396664	ONA	1948	LITTLE RIVER	AVOYELLES	LA50	009	419218	O	1974
LAKE HERMITAGE	PLAQUEMINES	LA10	075	396695	ONA	1934	LITTLE SILVER CREEK	TANGIPAHOA	LA10	105	005854	OA	1978
LAKE LA ROSE	ST MARTIN	LA10	099	396850	N	1958	LITTLE TEMPLE	JEFFERSON	LA10	051	419683	ONA	1946
LAKE LERY	PLAQUEMINES	LA10	075	396881	N	1966	LITTLE TEMPLE	LAFOURCHE	LA10	057	419683	ONA	1946
LAKE LERY	ST BERNARD	LA10	087	396881	N	1966	LIVE OAK	VERMILION	LA10	113	420179	ONA	1954
LAKE LONG	LAFOURCHE	LA10	057	396912	ONA	1937	LIVERPOOL	ST HELENA	LA10	091	420613	OA	2002
LAKE LONG	TERREBONNE	LA10	109	396912	ONA	1937	LIVERPOOL NW	ST HELENA	LA10	091	010519	OA	1985
LAKE MARYDALE	TENSAS	LA50	107	397067	ONA	1958	LIVINGSTON	LIVINGSTON	LA10	063	420737	OA	1980
LAKE MARYDALE NORTH	TENSAS	LA50	107	397098	ONA	1959	LIVINGSTON NORTH	LIVINGSTON	LA10	063	009832	O	1985
LAKE MAUREPAS	LIVINGSTON	LA10	063	397129	OA	1951	LIVONIA	POINTE COUPEE	LA10	077	420830	OA	1958
LAKE MAUREPAS	ST JOHN THE BAPTIST	LA10	095	397129	OA	1951	LOBDELL	WEST BATON ROUGE	LA10	121	421420	ONA	1952
LAKE MAUREPAS SOUTH	ST JOHN THE BAPTIST	LA10	095	397160	N	1964	LOBDELL EAST	WEST BATON ROUGE	LA10	121	008210	N	1983
LAKE MISERE	CAMERON	LA10	023	397284	ONA	1950	LOCKHART CROSSING	LIVINGSTON	LA10	063	421704	ONA	1979
LAKE MISERE SOUTH	CAMERON	LA10	023	397315	ONA	1966	LOCKPORT	CALCASIEU	LA10	019	421761	ONA	1924
LAKE MONGOULOIS	ST MARTIN	LA10	099	397346	ONA	1939	LOCUST RIDGE	TENSAS	LA50	107	422443	ONA	1954
LAKE OPHELIA	AVOYELLES	LA50	009	397439	OA	1963	LOGANSPOUT	DE SOTO	LA50	031	423063	ONA	1938
LAKE OPHELIA EAST	AVOYELLES	LA50	009	397470	OA	1963	LOISEL	IBERIA	LA10	045	423187	ONA	1955
LAKE PAGIE	TERREBONNE	LA10	109	397501	ONA	1958	LOISEL	ST MARY	LA10	101	423187	ONA	1955
LAKE PALOURDE	ST MARTIN	LA10	099	397532	N	1957	LOISEL NORTH	IBERIA	LA10	045	423195	N	1977
LAKE PALOURDE	ST MARY	LA10	101	397532	N	1957	LONG BAY	PLAQUEMINES	LA10	075	001592	N	1982
LAKE PALOURDE EAST	ASSUMPTION	LA10	007	397563	ONA	1954	LONG BRANCH	CATAHOULA	LA50	025	425326	OA	1959
LAKE PALOURDE EAST	ST MARTIN	LA10	099	397563	ONA	1954	LONG BRANCH NORTH	CATAHOULA	LA50	025	009140	OA	1984
LAKE PELTO	TERREBONNE	LA10	109	397656	ONA	1929	LONG LAKE	CALDWELL	LA50	021	425543	N	1974
LAKE PETIT	PLAQUEMINES	LA10	075	397663	N	1981	LONG SLOUGH	CATAHOULA	LA50	025	425884	OA	1957
LAKE PONCHARTRAIN EAST BLK 14	ST TAMMANY	LA10	103	017050	N	1979	LONG SLOUGH	LASALLE	LA50	059	425884	OA	1957
LAKE RACCOURCI	LAFOURCHE	LA10	057	397749	ONA	1949	LONG SLOUGH WEST	LASALLE	LA50	059	425915	OA	1969
LAKE RACCOURCI	TERREBONNE	LA10	109	397749	ONA	1949	LONGVIEW	FRANKLIN	LA50	041	426380	N	1966
LAKE ROSEAU	AV												

Field Name	County Name	State Sub	Co Code	Field Code	Field Disc Type Year	Field Name	County Name	State Sub	Co Code	Field Code	Field Disc Type Year
LUCY	ST JOHN THE BAPTIST	LA10	095	432992	N 1952	MILLIGAN BAYOU NE	AVOYELLES	LA50	009	014414	O 1990
LUCY SOUTH	ST CHARLES	LA10	089	433100	N 1972	MILLIGAN BAYOU NORTH	AVOYELLES	LA50	009	012807	O 1987
LULA	DE SOTO	LA50	031	433674	N 1972	MILLIGAN BAYOU NORTH	CONCORDIA	LA50	029	012807	O 1987
LULING	ST CHARLES	LA10	089	433860	ONA 1952	MILLIGAN BAYOU SOUTH	AVOYELLES	LA50	009	013399	O 1989
LUNITA	CALCASIEU	LA10	019	010526	OA 1985	MILTON	VERMILION	LA10	113	476248	N 1962
LUNITA SE	CALCASIEU	LA10	019	012448	N 1987	MINDEN	WEBSTER	LA50	119	476558	ONA 1957
LYLES	ALLEN	LA10	003	435651	ON 1978	MIRA	CADDO	LA50	017	005893	OA 1981
LYNN CREEK	UNION	LA50	111	436181	N 1978	MISSIONARY LAKE	CADDO	LA50	017	478728	O 1959
MADDEN BRANCH	RED RIVER	LA50	081	439573	N 1979	MISSIONARY LAKE NORTH	BOSSIER	LA50	015	478759	ONA 1965
MADKIN BAYOU	CONCORDIA	LA50	029	440186	OA 1964	MISSIONARY LAKE NORTH	CADDO	LA50	017	478759	ONA 1965
MAGNOLIA	PLAQUEMINES	LA10	075	440775	ONA 1952	MISSISSIPPI BAYOU	CONCORDIA	LA50	029	005895	O 1982
MAIN PASS BLK 10	OFFSHORE-STATE	LA05	990	866010	N 1999	MITCHELLS LAKE	TANGIPAHOA	LA10	105	005897	N 1982
MAIN PASS BLK 11	PLAQUEMINES	LA10	075	866011	OA 1962	MITTIE EAST	ALLEN	LA10	003	009143	N 1984
MAIN PASS BLK 12	PLAQUEMINES	LA10	075	866012	ONA 1959	MITTIE NORTH	ALLEN	LA10	003	010981	N 1984
MAIN PASS BLK 14	OFFSHORE-STATE	LA05	990	866014	N 1999	MONCRIEF	AVOYELLES	LA50	009	481558	ONA 1977
MAIN PASS BLK 15	OFFSHORE-STATE	LA05	990	866015	N 1998	MONCRIEF	ST LANDRY	LA10	097	481558	ONA 1977
MAIN PASS BLK 23	PLAQUEMINES	LA10	075	866023	OA 1954	MONROE	MOREHOUSE	LA50	067	481868	ON 1916
MAIN PASS BLK 24	OFFSHORE-STATE	LA05	990	866024	ONA 1953	MONROE	OUACHITA	LA50	073	481868	ON 1916
MAIN PASS BLK 25	OFFSHORE-STATE	LA05	990	866025	OA 1955	MONROE	RICHLAND	LA50	083	481868	ON 1916
MAIN PASS BLK 26	OFFSHORE-STATE	LA05	990	866026	N 1998	MONROE	UNION	LA50	111	481868	ON 1916
MAIN PASS BLK 31	OFFSHORE-STATE	LA05	990	866031	N 1986	MONTEGUT	LAFOURCHE	LA10	057	482705	ONA 1957
MAIN PASS BLK 35	OFFSHORE-STATE	LA05	990	866035	ONA 1951	MONTEGUT	TERREBONNE	LA10	109	482705	ONA 1957
MAIN PASS BLK 4	OFFSHORE-STATE	LA05	990	866004	ONA 1984	MONTEGUT NE	TERREBONNE	LA10	109	482712	N 1978
MAIN PASS BLK 45	OFFSHORE-STATE	LA05	990	866045	OA 1973	MONTEGUT NORTH	TERREBONNE	LA10	109	482715	N 1973
MAIN PASS BLK 46	OFFSHORE-STATE	LA05	990	866046	ONA 1956	MONTEREY	CONCORDIA	LA50	029	482767	OA 1959
MAIN PASS BLK 47	OFFSHORE-STATE	LA05	990	866047	ONA 1955	MONTEREY SOUTH	CATAHOULA	LA50	025	482798	OA 1959
MAIN PASS BLK 49	PLAQUEMINES	LA10	075	866049	ONA 1983	MONTEREY SOUTH	CONCORDIA	LA50	029	482798	OA 1959
MAIN PASS BLK 6	OFFSHORE-STATE	LA05	990	866006	ONA 1962	MONTGOMERY	GRANT	LA50	043	482860	N 1952
MAIN PASS BLK 66	OFFSHORE-STATE	LA05	990	866066	N 1998	MOORE-SAMS	POINTE COUPEE	LA10	077	483817	ONA 1979
MAIN PASS BLK 69	OFFSHORE-STATE	LA05	990	866069	ONA 1948	MORGANZA	POINTE COUPEE	LA10	077	485454	N 1980
MAIN PASS BLK 73	OFFSHORE-STATE	LA05	990	866073	ONA 1975	MORGANZA	ST LANDRY	LA10	097	485454	N 1980
MAIN PASS BLK 74	OFFSHORE-STATE	LA05	990	866074	ONA 1980	MORO	CONCORDIA	LA50	029	485619	O 1960
MAIN PASS BLK 77	OFFSHORE-STATE	LA05	990	866077	ONA 1980	MORRISONVILLE	WEST BATON ROUGE	LA10	121	486301	OA 1968
MAIN PASS BLK 84	OFFSHORE-STATE	LA05	990	866084	N 1997	MORSE	ACADIA	LA10	001	486363	OA 1984
MALLARD BAY	CAMERON	LA10	023	442418	ONA 1949	MOSQUITO BAY	TERREBONNE	LA10	109	487262	ON 1955
MALLETS BLUFF	EAST BATON ROUGE	LA10	033	442511	ONA 1957	MOSQUITO BAYOU	TERREBONNE	LA10	109	487275	N 1974
MALLETS BLUFF	LIVINGSTON	LA10	063	442511	ONA 1957	MOSQUITO BEND	LASALLE	LA50	059	487293	OA 1966
MAMOU	EVANGELINE	LA10	039	443069	OA 1945	MOSS LAKE EAST	CALCASIEU	LA10	019	487820	ONA 1944
MAMOU WEST	EVANGELINE	LA10	039	009247	OA 1997	MOUND BAYOU	TENSAS	LA50	107	488223	ONA 1963
MANCHAC POINT	EAST BATON ROUGE	LA10	033	443224	OA 1967	MOUND POINT	OFFSHORE-STATE	LA05	990	488347	ONA 1958
MANCHAC POINT	WEST BATON ROUGE	LA10	121	443224	OA 1967	MOUNT COMMON CHURCH	EAST FELICIANA	LA10	037	011806	N 1986
MANCHESTER	CALCASIEU	LA10	019	443255	N 1966	MOUNT COMMON CHURCH SW	EAST FELICIANA	LA10	037	014998	N 1994
MANCHESTER EAST	CALCASIEU	LA10	019	008221	N 1983	MOUNT COMMON CHURCH SW	WEST FELICIANA	LA10	125	014998	N 1994
MANCHESTER SOUTH	CALCASIEU	LA10	019	443286	ONA 1958	MOUNT OLIVE	UNION	LA50	111	489091	ONA 1957
MANCHESTER SW	CALCASIEU	LA10	019	443317	OA 1970	MOUNT PLEASANT	CALDWELL	LA50	021	489153	N 1971
MANCHESTER WEST	CALCASIEU	LA10	019	443348	N 1967	MOUNT SINAI	CLAIBORNE	LA50	027	489215	ONA 1980
MANGHAM	FRANKLIN	LA50	041	443565	O 1959	MUD CREEK	ALLEN	LA10	003	491789	O 1981
MANGHAM	RICHLAND	LA50	083	443565	O 1959	MUD LAKE	CAMERON	LA10	023	492037	ONA 1945
MANIFEST	CATAHOULA	LA50	025	443627	O 1942	MUD LAKE EAST	CAMERON	LA10	023	492068	ONA 1947
MANILA VILLAGE	JEFFERSON	LA10	051	443720	ONA 1949	MUD LAKE LOWER	CAMERON	LA10	023	492099	N 1957
MANILA VILLAGE	PLAQUEMINES	LA10	075	443720	ONA 1949	MUD LAKE NORTH	CAMERON	LA10	023	016619	N 2000
MANILA VILLAGE SE	PLAQUEMINES	LA10	075	009841	OA 1985	MUDDY BAYOU	LASALLE	LA50	059	492161	OA 1952
MANSFIELD	DE SOTO	LA50	031	444464	N 1966	MUDDY BAYOU EAST	LASALLE	LA50	059	492192	O 1970
MARCEAUX ISLAND	CAMERON	LA10	023	009105	N 1997	MULATTO BAYOU	ST TAMMANY	LA10	103	492843	N 1964
MARINGOUIN	IBERVILLE	LA10	047	447719	O 1952	MULVEY	VERMILION	LA10	113	493680	ONA 1964
MARINGOUIN SE	IBERVILLE	LA10	047	010532	O 1985	MURPHY LAKE	IBERVILLE	LA10	047	005915	OA 1978
MARINGOUIN WEST	IBERVILLE	LA10	047	447750	ONA 1969	MURPHY LAKE	ST MARTIN	LA10	099	005915	OA 1978
MARION	UNION	LA50	111	447781	O 1952	MUSSON	IBERVILLE	LA10	047	005916	ON 1980
MARKSVILLE	AVOYELLES	LA50	009	448525	OA 1948	MYETTE POINT	ST MARY	LA10	101	496339	ONA 1972
MARKSVILLE TOWNSITE	AVOYELLES	LA50	009	448530	OA 1977	MYETTE POINT NW	ST MARY	LA10	101	015411	OA 1995
MARRERO	JEFFERSON	LA10	051	449052	ONA 1956	MYETTE POINT SOUTH	ST MARY	LA10	101	003659	ONA 1975
MARRERO	ST CHARLES	LA10	089	449052	ONA 1956	MYSTIC BAYOU	ST MARTIN	LA10	099	496742	N 1955
MARTIN	RED RIVER	LA50	081	449889	N 1981	MYSTIC BAYOU WEST	ST MARTIN	LA10	099	496773	ONA 1970
MARTINS ISLAND	ST CHARLES	LA10	089	005866	N 1979	NAIRN	PLAQUEMINES	LA10	075	498084	OA 1958
MASTERS CREEK	RAPIDES	LA50	079	452106	N 1979	NAKA	ST LANDRY	LA10	097	498115	N 1952
MASTERS CREEK	VERNON	LA50	115	452106	N 1979	NAPOLEONVILLE	ASSUMPTION	LA10	007	498735	ONA 1943
MASTERS CREEK SOUTH	ALLEN	LA10	003	000501	OA 1998	NATCHEZ FERRY	CONCORDIA	LA50	029	499169	OA 1966
MASTERS CREEK SOUTH	RAPIDES	LA10	079	000501	OA 1998	NATCHEZ ISLAND	CONCORDIA	LA50	029	499200	ONA 1958
MASTERS CREEK SOUTH	VERNON	LA10	115	000501	OA 1998	NATCHITOCHE BAYOU	AVOYELLES	LA50	009	499262	OA 1963
MASTERS CREEK WEST	VERNON	LA50	115	015984	OA 1996	NATCHITOCHE ISLAND	AVOYELLES	LA50	009	499293	OA 1968
MAURICE	LAFAYETTE	LA10	055	453888	ONA 1956	NEALE	BEAUREGARD	LA10	011	500619	ONA 1940
MAURICE	VERMILION	LA10	113	453888	ONA 1956	NEALE EAST	BEAUREGARD	LA10	011	005925	N 1977
MAURICE NORTH	LAFAYETTE	LA10	055	453919	N 1967	NEBO EAST	LASALLE	LA50	059	500836	N 1943
MAURICE WEST	VERMILION	LA10	113	453950	N 1969	NEBO-HEMPHILL	LASALLE	LA50	059	500867	ONA 1940
MAXIE	ACADIA	LA10	001	454539	ONA 1950	NESSER	EAST BATON ROUGE	LA10	033	502696	OA 1955
MAXIE NW	ACADIA	LA10	001	454570	N 1954	NEW QUARTERS	TENSAS	LA50	107	005939	OA 1980
MC CALLS ISLAND	JEFFERSON	LA10	051	456686	OA 1956	NEW QUARTERS WEST	TENSAS	LA50	107	008254	O 1983
MC CASLAND CREEK	CLAIBORNE	LA50	027	457223	N 1978	NEWLIGHT	TENSAS	LA50	107	506416	OA 1955
MCBROOM	CALDWELL	LA50	021	008231	N 1982	NEWLIGHT WEST	TENSAS	LA50	107	506447	ONA 1958
MCCELLEN BRANCH	CALDWELL	LA50	021	005872	N 1980	NEWPORT	CALDWELL	LA50	021	506540	N 1977
MCKENZIE	CLAIBORNE	LA50	027	461305	N 1979	NEWPORT	WINN	LA50	127	506540	N 1977
MEAN LAKE	CATAHOULA	LA50	025	464134	OA 1957	NEWTON	CALCASIEU	LA10	019	506819	OA 1966
MELODIA	LAFOURCHE	LA10	057	466831	N 1958	NIBLETT	JEFFERSON DAVIS	LA10	053	507432	OA 1940
MELVILLE	POINTE COUPEE	LA10	077	467048	ONA 1948	NIBLETT BLUFF	CALCASIEU	LA10	019	016348	OA 1998
MELVILLE	ST LANDRY	LA10	097	467048	ONA 1948	NIBLETT NORTH	JEFFERSON DAVIS	LA10	053	005948	ONA 1980
MERMENTAU	ACADIA	LA10	001	468711	N 1974	NOLANS BAYOU	AVOYELLES	LA50	009	510479	OA 1965
MERMENTAU	JEFFERSON DAVIS	LA10	053	468711	N 1974	NOLANS BAYOU	LASALLE	LA50	059	510479	OA 1965
MERMENTAU NORTH	ACADIA	LA10	001	468718	ONA 1975	NOLANS BAYOU	RAPIDES	LA50	079	510479	OA 1965
MERMENTAU NORTH	JEFFERSON DAVIS	LA10	053	468718	ONA 1975	NORCO	ST CHARLES	LA10	089	511440	ONA 1952
MERMENTAU RIVER	ACADIA	LA10	001	468722	ON 1970	NUNEZ	VERMILION	LA10	113	514735	N 1967
MERMENTAU SOUTH	ACADIA	LA10	001	468753	N 1956	OAK GROVE CHURCH	NATCHITOCHE	LA50	069	012880	N 1987
MERMENTAU SW	ACADIA	LA10	001	468784	N 1958	OAK ISLAND	CAMERON	LA10	023	516907	N 1993
MERMENTAU SW	JEFFERSON DAVIS	LA10	053	468784	ONA 1958	OAKLEY	UNION	LA50	111	517496	O 1928
MERMENTAU WEST	JEFFERSON DAVIS	LA10	053	468815	ONA 1940	OAKLEY NW	ASSUMPTION	LA10			

LOUISIANA

Field Name	County Name	State Sub	Co Code	Field Code	Field Type	Disc Year	Field Name	County Name	State Sub	Co Code	Field Code	Field Type	Disc Year
OUTSIDE ISLAND	VERMILION	LA10	113	531144	ONA	1954	QUEEN BESS ISLAND	LAFOURCHE	LA10	057	579453	ONA	1946
OXFORD	DE SOTO	LA50	031	532632	ON	1957	QUEEN BESS ISLAND	PLAQUEMINES	LA10	075	579453	ONA	1946
OYSTER BAYOU	TERREBONNE	LA10	109	532787	OA	1967	QUINN BAYOU	CONCORDIA	LA50	029	580166	OA	1955
PALMETTO	ST LANDRY	LA10	097	537136	N	1953	QUINN BAYOU SOUTH	CONCORDIA	LA50	029	006041	O	1981
PALMETTO BAYOU	TERREBONNE	LA10	109	537167	ONA	1955	QUINTON	POINTE COUPEE	LA10	077	580290	OA	1982
PANTHER CREEK	CLAIBORNE	LA50	027	538314	ONA	1976	RABBIT BRANCH	LASALLE	LA50	059	582151	N	1973
PARADIS	LAFOURCHE	LA10	057	539151	ONA	1939	RABBIT BRANCH NORTH	CALDWELL	LA50	021	006043	N	1977
PARADIS	ST CHARLES	LA10	089	539151	ONA	1939	RABBIT ISLAND	ST MARY	LA10	101	582190	ONA	1942
PARCERDUE	LAFAYETTE	LA10	055	539492	ONA	1959	RABBIT ISLAND	OFFSHORE-STATE	LA05	990	582190	ONA	1942
PARCERDUE	VERMILION	LA10	113	539492	ONA	1959	RACCOON LAKE	LAFOURCHE	LA10	057	582345	N	1974
PARCERDUE NORTH	LAFAYETTE	LA10	055	539523	ONA	1972	RACCOON ISLAND	POINTE COUPEE	LA10	077	000145	N	1971
PARCERDUE NORTH	VERMILION	LA10	113	539523	ONA	1972	RACCOURCI ISLAND	WEST FELICIANA	LA10	125	000145	N	1971
PARCERDUE SW	VERMILION	LA10	113	539544	N	1974	RACELAND	LAFOURCHE	LA10	057	582438	ONA	1938
PARCERDUE WEST	VERMILION	LA10	113	539554	N	1970	RAGLEY	BEAUREGARD	LA10	011	583058	ONA	1954
PARKER LAKE	CATAHOULA	LA50	025	540019	OA	1965	RAMOS	ASSUMPTION	LA10	007	585011	ONA	1957
PARKER LAKE	CONCORDIA	LA50	029	540019	OA	1965	RAMOS	ST MARY	LA10	101	585011	ONA	1957
PASS DES ILETTES	TERREBONNE	LA10	109	541631	ONA	1955	RAMOS	TERREBONNE	LA10	109	585011	ONA	1957
PASS FOURCHON	IBERIA	LA10	045	541662	N	1962	RAPHAEL PASS	PLAQUEMINES	LA10	075	586925	ONA	1973
PASS FOURCHON	ST MARY	LA10	101	541662	N	1962	RATCLIFF	ASSUMPTION	LA10	007	587119	ONA	1966
PASS WILSON	OFFSHORE-STATE	LA05	990	541693	ONA	1958	RATTAN	SABINE	LA50	085	587243	ON	1964
PAT BAY	IBERVILLE	LA10	047	541972	OA	1960	RAVENSWOOD	POINTE COUPEE	LA10	077	587894	ONA	1955
PATTERSON	ST MARY	LA10	101	542778	ONA	1951	RAWSON CREEK	CATAHOULA	LA50	025	587987	OA	1969
PATTON CHURCH	CATAHOULA	LA50	025	542995	OA	1956	RAYBURN DOME	BIENVILLE	LA50	013	008397	N	1977
PATTON LAKE	CONCORDIA	LA50	029	003668	OA	1978	RAYNE	ACADIA	LA10	001	588483	ONA	1953
PATTON LAKE NORTH	CONCORDIA	LA50	029	012822	O	1988	RAYNE SE	ACADIA	LA10	001	588514	N	1956
PEASON RIDGE	VERNON	LA50	115	005985	OA	1977	RAYNE SOUTH	LAFAYETTE	LA10	055	588514	N	1956
PECAN ISLAND	VERMILION	LA10	113	546708	ONA	1943	RAYNE SOUTH	ACADIA	LA10	001	588545	ONA	1956
PECAN ISLAND NORTH	VERMILION	LA10	113	546739	N	1954	RAYNE TOWNSITE	ACADIA	LA10	001	006051	N	1981
PECAN LAKE	CAMERON	LA10	023	546770	ONA	1941	RAYNE WEST	ACADIA	LA10	001	588576	N	1964
PECAN LAKE SOUTH	CAMERON	LA10	023	546801	ONA	1951	RAYVILLE	RICHLAND	LA50	083	588669	N	1955
PECAN LANDING	TENSAS	LA50	107	005812	OA	1980	REBECCA BAYOU	WEST BATON ROUGE	LA10	121	589530	ONA	1970
PECAN LANDING NORTH	TENSAS	LA50	107	011827	ON	1986	RED RIVER BAY	AVOYELLES	LA50	009	591762	ONA	1963
PECANIERE	ST LANDRY	LA10	097	546863	N	1959	RED RIVER BAY	CONCORDIA	LA50	029	591762	ONA	1963
PELICAN LAKE	TERREBONNE	LA10	109	548382	OA	1957	RED RIVER-BULL BAYOU	DE SOTO	LA50	031	591824	ONA	1912
PELICAN POINT	PLAQUEMINES	LA10	075	548413	OA	1964	RED RIVER-BULL BAYOU	RED RIVER	LA50	081	591824	ONA	1912
PENDLETON-MANY	SABINE	LA50	085	549188	ONA	1929	RED RIVER-BULL BAYOU	SABINE	LA50	085	591824	ONA	1912
PERKINS	CALCASIEU	LA10	019	550335	ONA	1939	REDDLE	EVANGELINE	LA10	039	592320	ONA	1943
PERKINS EAST	BEAUREGARD	LA10	011	550366	ONA	1947	REDFISH POINT	VERMILION	LA10	113	592537	ONA	1959
PERKINS EAST	CALCASIEU	LA10	019	550366	ONA	1947	REDLAND	BOSSIER	LA50	015	592661	ONA	1952
PERKINS SE	CALCASIEU	LA10	019	015986	OA	1996	REDOAK LAKE	RED RIVER	LA50	081	592809	ONA	1973
PERREAU ISLAND	CAMERON	LA10	023	005993	OA	1981	REEVES	ACADIA	LA10	001	593808	ONA	1951
PERRY	VERMILION	LA10	113	550800	ON	1957	REEVES	ALLEN	LA10	003	593808	ONA	1951
PERRY POINT	ACADIA	LA10	001	551048	ONA	1958	REIDS	ALLEN	LA10	003	016228	OA	1997
PERRY POINT	LAFAYETTE	LA10	055	551048	ONA	1958	RESERVE	ST JOHN THE BAPTIST	LA10	095	596505	OA	1944
PERRY POINT	VERMILION	LA10	113	551048	ONA	1958	REVELLE	IBERVILLE	LA10	047	009304	ONA	1997
PERRY RIDGE	CALCASIEU	LA10	019	016227	N	2000	RICE BAYOU	TERREBONNE	LA10	109	598521	ONA	1975
PERRY SOUTH	VERMILION	LA10	113	551172	N	1960	RICEVILLE	ACADIA	LA10	001	598753	ONA	1958
PETTICOAT BAYOU	OUACHITA	LA50	073	552922	N	1977	RICEVILLE	VERMILION	LA10	113	598753	ONA	1958
PHOENIX	PLAQUEMINES	LA10	075	554373	N	1970	RICEVILLE SOUTH	VERMILION	LA10	113	598784	ON	1972
PHOENIX LAKE	CALCASIEU	LA10	019	554404	ONA	1950	RICHIE	ACADIA	LA10	001	599621	ONA	1940
PIERRE PASS	ASSUMPTION	LA10	007	555489	ONA	1960	RICHIE EAST	ACADIA	LA10	001	599631	ONA	1973
PIERRE PASS	ST MARTIN	LA10	099	555489	ONA	1960	RICHIE NORTH	ACADIA	LA10	001	599652	ONA	1943
PILGRIM CHURCH	ALLEN	LA10	003	556016	N	1957	RICHLAND	RICHLAND	LA50	083	599683	N	1926
PILGRIM CHURCH WEST	ALLEN	LA10	003	556047	ONA	1958	RICHLAND CREEK	CALDWELL	LA50	021	599807	N	1977
PINE BLUFF	ACADIA	LA10	001	556481	N	1953	RICHLAND CREEK	LASALLE	LA50	059	599807		
PINE GROVE	BEAUREGARD	LA10	011	556667	OA	1945	RICHLAND CREEK	WINN	LA50	127	599807	N	1977
PINE PRAIRIE	EVANGELINE	LA10	039	557070	ONA	1912	RICHLAND PLANTATION	EAST FELICIANA	LA10	037	014658	OA	1993
PINE RIDGE	CALCASIEU	LA10	019	557101	N	1954	RICHLAND WEST	RICHLAND	LA50	083	599993	N	1968
PINEWOOD	VERNON	LA10	115	015153	OA	1996	RIDGE	LAFAYETTE	LA10	055	600613	ONA	1955
PINEY CREEK	CALDWELL	LA50	021	557477	N	1978	RIDGE SW	LAFAYETTE	LA10	055	006062	ONA	1980
PINEY CREEK NORTH	CALDWELL	LA50	021	010152	N	1985	RIDGE SW	VERMILION	LA10	113	006062	ONA	1980
PISTOL THICKET	CALDWELL	LA50	021	006017	N	1979	RIDGE WEST	LAFAYETTE	LA10	055	600706	ONA	1963
PITKIN	VERNON	LA50	115	000133	OA	1997	RIDGE WEST	VERMILION	LA10	113	600706	ONA	1963
PLAIN DEALING	BOSSIER	LA50	015	559256	ONA	1946	RIFLE POINT	CONCORDIA	LA50	029	601109	OA	1952
PLAIN DEALING NORTH	BOSSIER	LA50	015	559287	OA	1964	RIFLE POINT SOUTH	CONCORDIA	LA50	029	601140	OA	1963
PLEASANT HILL	DE SOTO	LA50	031	560217	ONA	1927	RIFLE POINT WEST	CONCORDIA	LA50	029	011845	O	1986
PLEASANT HILL	SABINE	LA50	085	560217	ONA	1927	RIGHTHAND CREEK	ALLEN	LA10	003	601419	OA	1960
LOUDEN BAYOU	CONCORDIA	LA50	029	561315	O	1975	RIGHTHAND CREEK	BEAUREGARD	LA10	011	601419	OA	1960
PLUM POINT	JEFFERSON	LA10	051	561426	ONA	1966	RIGOLETS	ST BERNARD	LA10	087	601434	N	1975
PLUM POINT	LAFOURCHE	LA10	057	561426	ONA	1966	RIGOLETS	ST TAMMANY	LA10	103	601434	N	1975
PLUMB BOB	ST MARTIN	LA10	099	561488	ONA	1939	RINGGOLD	BIENVILLE	LA50	013	602070	N	1976
POINT	UNION	LA50	111	562403	N	1952	RINGGOLD WEST	BIENVILLE	LA50	013	008297	N	1982
POINT AU FER	TERREBONNE	LA10	109	562434	ONA	1941	ROANOKE	JEFFERSON DAVIS	LA10	053	604993	ONA	1934
POINT BASSE	AVOYELLES	LA50	009	562496	O	1969	ROANOKE EAST	JEFFERSON DAVIS	LA10	053	006067	N	1981
POINT BLUE	EVANGELINE	LA10	039	562527	ONA	1957	ROBELINE	NATCHITOCHE	LA50	069	605597	N	1980
POINT BLUE EAST	EVANGELINE	LA10	039	562531	ON	1976	ROBELINE	SABINE	LA50	085	605597	N	1980
POINT BREEZE	CONCORDIA	LA50	029	015210	O	1991	ROCK HILL	GRANT	LA50	043	607783	OA	1981
POINT CHEVREUIL	ST MARY	LA10	101	562620	N	1968	ROCK POINT	CADDO	LA50	017	608217	ONA	1952
POINT CHEVREUIL	OFFSHORE-STATE	LA05	990	562620	N	1968	ROCKY MOUNT	BOSSIER	LA50	015	609519	ONA	1958
POINT CHICOT	LAFOURCHE	LA10	057	562651	ONA	1960	RODESSA	CADDO	LA50	017	609860	ONA	1930
POINT NORTH	UNION	LA50	111	562794	N	1974	RODNEY ISLAND	TENSAS	LA50	107	610201	ONA	1953
POINT PLEASANT	IBERVILLE	LA10	047	562837	N	1970	ROGERS	LASALLE	LA50	059	610666	OA	1951
POINTE A LA HACHE	PLAQUEMINES	LA10	075	562868	ONA	1948	ROGERS GULLY	JEFFERSON DAVIS	LA10	053	610728	ONA	1969
PONTCHARTRAIN WEST BLK 34	ST JOHN THE BAPTIST	LA10	095	010157	N	1981	ROGERS WEST	LASALLE	LA50	059	606371	OA	1981
PONTCHARTRAIN WEST BLK 35	ST CHARLES	LA10	089	564976	N	1963	ROMERE PASS	PLAQUEMINES	LA10	075	611844	ONA	1950
PONTCHARTRAIN WEST BLK 37	JEFFERSON	LA10	051	565007	ONA	1956	ROMEVILLE	ST JAMES	LA10	093	611968	N	1972
PONTCHARTRAIN WEST BLK 38	JEFFERSON	LA10	051	010599	ONA	1979	RORK	ACADIA	LA10	001	612681	OA	1959
PONTCHARTRAIN WEST BLK 41	ST CHARLES	LA10	089	565038	ONA	1956	ROSEDALE	IBERVILLE	LA10	047	613518	ONA	1943
PONTCHARTRAIN WEST BLK 41E	JEFFERSON	LA10	051	565041	ONA	1963	ROSEDALE WEST	IBERVILLE	LA10	047	613673	N	1960
PONTCHARTRAIN WEST BLK 42	ST CHARLES	LA10	089	565041	ONA	1963	ROSELAND	CONCORDIA	LA50	029	613735	OA	1953
PONTCHARTRAIN WEST BLK 42	ST CHARLES	LA10	089	565069	N	1962	ROSS BAYOU	CATAHOULA	LA50	025	614262	ONA	1952
PONTCHARTRAIN WEST BLK 45	JEFFERSON	LA10	051	012038	N	1986	ROSS BAYOU	CONCORDIA	LA50	029	614262	ONA	1952
POOL LAKE	CATAHOULA	LA50	025	565255	OA	1950	ROUSSEAU	LAFOURCHE	LA10	057	616153	N	1952
POOL LAKE WEST	CATAHOULA	LA50	025	565286	O	1952	ROUT POINT	LASALLE	LA50	059	016931	O	2001
POOLE	BOSSIER	LA50	015	565317	O	1965	ROUX	LAFOURCHE	LA10	057	616184	ONA	1958
PORT ALLEN	WEST BATON ROUGE	LA10	121	566154	ONA	1929	RUM CENTER	UNION	LA50	111	017061	O	2002
PORT BARRE	ST LANDRY	LA10	097	566216	ONA	1929	RUSSELL BAYOU	EAST CARROLL	LA50	035	619898	OA	1975
PORT HUDSON	EAST BATON ROUGE	LA10	033	566231	ONA	1977	RUSTON	LINCOLN	LA50	061	620502	ONA	1937
PORT HUDSON	EAST FELICIANA	LA10	037	566231	ONA	1977	SABINE LAKE	CAMERON	LA10	02			

Field Name	County Name	State Sub	Co Code	Field Code	Field Type	Disc Year	Field Name	County Name	State Sub	Co Code	Field Code	Field Type	Disc Year
SAMBO	ST LANDRY	LA10	097	627448	N	1965	SOUTH PASS BLK 5	OFFSHORE-STATE	LA05	990	909005	ONA	1955
SAMSTOWN	IBERVILLE	LA10	047	627782	N	1972	SOUTH PASS BLK 6	OFFSHORE-STATE	LA05	990	909006	ONA	1955
SAN MIGUEL CREEK	NATCHITOCHES	LA50	069	628905			SOUTH PASS SA BLK 78	OFFSHORE-STATE	LA05	990	913078	ONA	1973
SAN MIGUEL CREEK	SABINE	LA50	085	628905	ONA	1980	SOUTH PELTO BLK 1	OFFSHORE-STATE	LA05	990	916001	OA	1996
SAN MIGUEL CREEK SOUTH	SABINE	LA50	085	017051	O	1988	SOUTH PELTO BLK 2	OFFSHORE-STATE	LA05	990	916002	N	1996
SANDY BAYOU	CATAHOULA	LA50	025	631292	OA	1956	SOUTH TAMBALIER BLK 7	OFFSHORE-STATE	LA05	990	919007	N	1994
SANDY BAYOU	LASALLE	LA50	059	631292	OA	1956	SOUTH TAMBALIER BLK 8	OFFSHORE-STATE	LA05	990	919008	ONA	1965
SANDY BAYOU EAST	LASALLE	LA50	059	015030	O	1994	SOUTHEAST PASS	PLAQUEMINES	LA10	075	666858	ONA	1952
SANDY CREEK	WINN	LA50	127	631385	N	1977	SPANISH LAKE	PLAQUEMINES	LA10	075	667615	N	1983
SANDY LAKE	CATAHOULA	LA50	025	631602	OA	1964	SPANISH LAKE SOUTH	PLAQUEMINES	LA10	075	008325	OA	1982
SARANAC	TENSAS	LA50	107	633927	ONA	1957	SPAUDING	CALDWELL	LA50	021	668253	N	1980
SARDINE POINT	EAST BATON ROUGE	LA10	033	634082	OA	1960	SPAUDING WEST	CALDWELL	LA50	021	668439	N	1981
SARDIS CHURCH	CALDWELL	LA50	021	634144	N	1963	SPIDER	DE SOTO	LA50	031	669307	ONA	1914
SARDIS CHURCH EAST	CALDWELL	LA50	021	006393	N	1981	SPIDER EAST	SABINE	LA50	085	669307	ONA	1914
SARDIS EAST	SABINE	LA50	085	634175	OA	1966	SPIDER WEST	DE SOTO	LA50	031	006438	ON	1980
SAREPTA	BOSSIER	LA50	015	634206	ONA	1922	SPILLMAN	WEST FELICIANA	LA10	125	002282	N	1989
SAREPTA	WEBSTER	LA50	119	634206	ONA	1922	SPILLMAN NE	WEST FELICIANA	LA10	125	014660	N	1991
SAREPTA SOUTH	BOSSIER	LA50	015	634237	ONA	1949	SPILLMAN SOUTH	WEST FELICIANA	LA10	125	017052	N	1992
SAREPTA SOUTH	WEBSTER	LA50	119	634237	ONA	1949	SPILLMAN SW	WEST FELICIANA	LA10	125	014661	N	1992
SATURDAY ISLAND	JEFFERSON	LA10	051	635167	ONA	1957	SPRING CREEK	WINN	LA50	127	670919	N	1978
SATURDAY ISLAND	PLAQUEMINES	LA10	075	635167	ONA	1957	SPRING GULLY	ALLEN	LA10	003	671105	ONA	1960
SATURDAY ISLAND SE	PLAQUEMINES	LA10	075	008312	ONA	1983	SPRING RIDGE	SABINE	LA50	085	671229	ON	1931
SATURDAY ISLAND WEST	JEFFERSON	LA10	051	016229	N	1989	SPRINGHILL	BOSSIER	LA50	015	671725	ONA	1952
SAVAGE CREEK	GRANT	LA50	043	011253	ONA	1985	SPRINGHILL	WEBSTER	LA50	119	671725	ONA	1952
SAVAGE CREEK	WINN	LA50	127	011253	ONA	1985	SPRINGVILLE	LIVINGSTON	LA10	063	671880	OA	1949
SAVOY	ACADIA	LA10	001	635911	ONA	1946	ST AMELIA	ST JAMES	LA10	093	672919	ONA	1966
SAVOY	ST LANDRY	LA10	097	635911	ONA	1946	ST FRANCISVILLE	WEST FELICIANA	LA10	125	673353	N	1981
SAVOY NORTH	EVANGELINE	LA10	039	635942	OA	1960	ST GABRIEL	ASCENSION	LA10	005	673446	ONA	1941
SCHOOLHOUSE CREEK	GRANT	LA50	043	014675	N	1992	ST GABRIEL	IBERVILLE	LA10	047	673446	ONA	1941
SCHOOLHOUSE CREEK	WINN	LA50	127	014675	N	1992	ST JOHN	LAFOURCHE	LA10	057	673725	N	1957
SCOTT	LAFAYETTE	LA10	055	640104	ONA	1954	ST JOSEPH	TENSAS	LA50	107	673911	ONA	1954
SCOTT BAYOU	CONCORDIA	LA50	029	006401	O	1981	ST JOSEPH SOUTH	TENSAS	LA50	107	674066	ONA	1975
SCOTT BAYOU NORTH	CATAHOULA	LA50	025	006400	O	1982	ST LEO CHURCH	AVOYELLES	LA50	009	009147	O	1984
SCOTTSVILLE	BOSSIER	LA50	015	640476	N	1961	ST MARTINVILLE	ST MARTIN	LA10	099	674252	ONA	1935
SEABREEZE PASS	TERREBONNE	LA10	109	641011	N	1968	ST MARTINVILLE EAST	ST MARTIN	LA10	099	008327	N	1983
SEARCY	LASALLE	LA50	059	641662	ONA	1960	ST PAUL BAYOU	TERREBONNE	LA10	109	674562	ON	1962
SEARCY NORTH	LASALLE	LA50	059	006404	ONA	1980	ST ROSE	ST CHARLES	LA10	089	674872	OA	1954
SEARCY WEST	LASALLE	LA50	059	641693	OA	1961	ST ROSE NORTH	ST CHARLES	LA10	089	674880	N	1975
SECOND BAYOU	CAMERON	LA10	023	642065	N	1955	STACKPOLE ISLAND	CALCASIEU	LA10	019	003026	N	1982
SECOND BAYOU NE	CAMERON	LA10	023	016425	N	1998	STACY	CONCORDIA	LA50	029	675213	O	1984
SECOND LAKE	CAMERON	LA10	023	642127	N	1955	STANDARD	CALDWELL	LA50	021	676143	N	1940
SECTION 28	ST MARTIN	LA10	099	642251	ONA	1940	STANDARD	LASALLE	LA50	059	676143	N	1940
SECTION 32	CALCASIEU	LA10	019	642288	ONA	1974	STANDARD NORTH	CALDWELL	LA50	021	676174	N	1967
SECTION 32	CAMERON	LA10	023	642288	ONA	1974	STARKS	CALCASIEU	LA10	019	677042	ONA	1925
SELMA	GRANT	LA50	043	643646	O	1957	STARKS NORTH	BEAUREGARD	LA10	011	677073	ONA	1952
SENTELL	BOSSIER	LA50	015	644421	ONA	1951	STARKS NORTH	CALCASIEU	LA10	019	677073	ONA	1952
SENTELL	CADDO	LA50	017	644421	ONA	1951	STARKS NW	CALCASIEU	LA10	019	006442	N	1980
SERENA	CATAHOULA	LA50	025	644638	OA	1966	STARKS WEST	CALCASIEU	LA10	019	013171	ON	1988
SERENA	CONCORDIA	LA50	029	644638	OA	1966	STELLA	PLAQUEMINES	LA10	075	679336	ONA	1940
SHAW	CONCORDIA	LA50	029	648653	O	1963	STEPHENVILLE	ST MARTIN	LA10	099	003781	N	1981
SHAW NORTH	CONCORDIA	LA50	029	648684	OA	1964	STEWART BRANCH	LIVINGSTON	LA10	063	009148	OA	1984
SHELL ISLAND	ST MARY	LA10	101	650079	ON	1968	STOKES CREEK	CATAHOULA	LA50	025	681723	OA	1962
SHELL POINT	ORLEANS	LA10	071	650172	OA	1952	STOWE CREEK	UNION	LA50	111	008331		
SHERBURNE	POINTE COUPEE	LA10	077	650823	ONA	1950	STROUD BRIDGE	BOSSIER	LA50	015	685133	OA	1971
SHERBURNE	ST LANDRY	LA10	097	650823	ONA	1950	STUARDS BLUFF	ST BERNARD	LA10	087	685443	N	1968
SHILOH	UNION	LA50	111	652156	ONA	1966	STUARDS BLUFF EAST	ST BERNARD	LA10	087	685474	N	1972
SHIP SHOAL BLK 15	OFFSHORE-STATE	LA05	990	894015	N	1981	SUGAR CREEK	CLAIBORNE	LA50	027	686621	ONA	1930
SHIP SHOAL BLK 23	TERREBONE	LA10	109	894023	ONA	1951	SUGARTOWN	BEAUREGARD	LA50	011	000134	OA	1997
SHIP SHOAL BLK 40	TERREBONE	LA10	109	894040	ONA	1966	SUGARTOWN	VERNON	LA50	115	000134	OA	1997
SHIP SHOAL BLK 45	OFFSHORE-STATE	LA05	990	894045	N	1992	SUGRUE	VERNON	LA10	115	015985	OA	1996
SHIP SHOAL BLK 47	OFFSHORE-STATE	LA05	990	894047	O	1997	SULLIVANS LAKE	IBERVILLE	LA10	047	687427	ONA	1953
SHIP SHOAL BLK 65	OFFSHORE-STATE	LA05	990	894065	ONA	1995	SULPHUR CREEK	WINN	LA50	127	687520	N	1986
SHIP SHOAL BLK 66	OFFSHORE-STATE	LA05	990	894066	OA	1968	SULPHUR MINES	CALCASIEU	LA10	019	687737	ONA	1924
SHIP SHOAL BLK 67	OFFSHORE-STATE	LA05	990	894067	ONA	1955	SUMMERFIELD	CLAIBORNE	LA50	027	688047	OA	1952
SHIP SHOAL BLK 72	OFFSHORE-STATE	LA05	990	894072	ONA	1948	SUMMERFIELD WEST	CLAIBORNE	LA50	027	688078	OA	1967
SHOATS CREEK	BEAUREGARD	LA10	011	653148	ONA	1956	SUMMERVILLE	LASALLE	LA50	059	688326	ONA	1940
SHOE BAYOU	CATAHOULA	LA50	025	653272	OA	1969	SUMMERVILLE SOUTH	LASALLE	LA50	059	006459	N	1981
SHOE BAYOU SOUTH	CATAHOULA	LA50	025	003688	O	1978	SUNDOWN	TENSAS	LA50	107	689163	O	1969
SHONGALOO	WEBSTER	LA50	119	653489	ONA	1921	SUNRISE	TERREBONNE	LA10	109	690000	ONA	1957
SHONGALOO NORTH-RED ROCK	CLAIBORNE	LA50	027	653551	ONA	1945	SUNRISE SOUTH	TERREBONNE	LA10	109	690062	N	1960
SHONGALOO NORTH-RED ROCK	WEBSTER	LA50	119	653551	ONA	1945	SUNSHINE	IBERVILLE	LA10	047	690279	ONA	1948
SHREVEPORT	BOSSIER	LA50	015	654171	ONA	1913	SUTHERLIN	DE SOTO	LA50	031	691209	N	1920
SHREVEPORT	CADDO	LA50	017	654171	ONA	1913	SWAN LAKE	BOSSIER	LA50	015	691682	OA	1964
SHUTESTON	LAFAYETTE	LA10	055	654729	ONA	1943	SWEET BAY LAKE	ST MARY	LA10	101	692333	ONA	1953
SHUTESTON	ST LANDRY	LA10	097	654729	ONA	1943	SWEET BAY LAKE	TERREBONNE	LA10	109	692333	ONA	1953
SIBLEY	BIENVILLE	LA50	013	654946	ONA	1936	SWEET LAKE	CAMERON	LA10	023	692426	ONA	1926
SIBLEY	WEBSTER	LA50	119	654946	ONA	1936	SWEET LAKE NORTH	CAMERON	LA10	023	692427	ONA	1968
SICILY ISLAND	CATAHOULA	LA50	025	655039	ONA	1945	SWEETVILLE	BEAUREGARD	LA10	011	692581	OA	1952
SICILY ISLAND NORTH	CATAHOULA	LA50	025	655046	N	1979	SWIM LAKE	CALDWELL	LA50	021	692922	N	1967
SIENEN	EAST BATON ROUGE	LA10	033	655271	ONA	1976	SWIM LAKE EAST	CALDWELL	LA50	021	692953	N	1971
SIKES EAST	WINN	LA50	127	655566	N	1967	TAFT	ST CHARLES	LA10	089	695760	N	1957
SIMON PASS	ST MARTIN	LA10	099	657023	ONA	1956	TAFT SOUTH	ST CHARLES	LA10	089	696039	N	1974
SIMON PASS	ST MARY	LA10	101	657023	ONA	1956	TANYARD CREEK	WINN	LA50	127	697363	N	1976
SIMPSON LAKE	CADDO	LA50	017	657147	OA	1957	TEN MILE BAYOU	DE SOTO	LA50	031	701046	ONA	1959
SIMSBORO	JACKSON	LA50	049	657364	ONA	1935	TEPETATE	ACADIA	LA10	001	701480	ONA	1935
SIMSBORO	LINCOLN	LA50	061	657364	ONA	1935	TEPETATE NORTH	ACADIA	LA10	001	701511	ONA	1938
SIMSBORO WEST	LINCOLN	LA50	061	657395	ONA	1955	TEPETATE WEST	ACADIA	LA10	001	701542	ONA	1944
SINGER	BEAUREGARD	LA10	011	657488									

LOUISIANA

Field Name	County Name	State Sub	Co Code	Field Code	Field Type	Disc Year	Field Name	County Name	State Sub	Co Code	Field Code	Field Type	Disc Year
TIMBALIER BAY	TERREBONNE	LA10	109	708440	ONA	1939	WHISKEY CHITTO	VERNON	LA50	115	004249	ONA	1997
TIMBALIER BAY	OFFSHORE-STATE	LA05	990	708440	ONA	1938	WHISKEY PASS	TERREBONNE	LA10	109	007269	OA	1981
TOCA	ST BERNARD	LA10	087	710526	O	1961	WHITE CASTLE	IBERVILLE	LA10	047	763796	ONA	1929
TOPSY	ALLEN	LA10	003	713471	OA	1955	WHITE LAKE EAST	VERMILION	LA10	113	764323	ONA	1940
TOPSY	JEFFERSON DAVIS	LA10	053	713471	OA	1955	WHITE LAKE NORTH	VERMILION	LA10	113	764354	ONA	1960
TOPY CREEK	BIENVILLE	LA50	013	713502	O	1955	WHITE LAKE WEST	VERMILION	LA10	113	764385	ONA	1943
TOPY CREEK	RED RIVER	LA50	081	713502	O	1955	WHITE OAK CREEK	WINN	LA50	127	764513	OA	1985
TREASURE BAY	ST BERNARD	LA10	087	716370	N	1964	WHITE SULPHUR SPRINGS	LASALLE	LA50	059	764912	O	1927
TREMENT	LINCOLN	LA50	061	716525	ON	1944	WHITES BAYOU	CONCORDIA	LA50	029	765470	O	1960
TRENTON	DE SOTO	LA50	031	716680	ON	1944	WHITES BAYOU NORTH	CONCORDIA	LA50	029	765501	OA	1972
TRENTON EAST	DE SOTO	LA50	031	716711	ONA	1955	WILD COW BAYOU	CONCORDIA	LA50	029	768074	OA	1964
TRINITY BAYOU	TERREBONNE	LA10	109	717796	OA	1961	WILD PRONG	GRANT	LA50	043	016435	O	1994
TROUT CREEK	LASALLE	LA50	059	718788	ONA	1941	WILDCAT BAYOU	TERREBONNE	LA10	109	768322	N	1957
TROUT CREEK NORTH	LASALLE	LA50	059	006484	OA	1981	WILDSVILLE	CONCORDIA	LA50	029	768694	OA	1951
TROUT CREEK WEST	LASALLE	LA50	059	718819	O	1959	WILLIAMS	RED RIVER	LA50	081	769748	N	1959
TRUE LIGHT CHURCH	FRANKLIN	LA50	041	017053	N	1981	WILLOW BAYOU	CAMERON	LA10	023	014076	N	1991
TRUXNO	UNION	LA50	111	719563	OA	1948	WILLOW CHUTE	BOSSIER	LA50	015	000869	N	1982
TULLA EAST	BEAUREGARD	LA10	011	720532	OA	1953	WILLOW COVE	ST MARTIN	LA10	099	770616	OA	1961
TULLOS-URANIA	GRANT	LA50	043	720656	ONA	1925	WILLOW GLEN	IBERVILLE	LA10	047	770771	ONA	1966
TULLOS-URANIA	LASALLE	LA50	059	720656	ONA	1925	WILLOW LAKE	CATAHOULA	LA50	025	770926	OA	1941
TULLOS-URANIA	WINN	LA50	127	720656	ONA	1925	WILLOW LAKE NORTH	CATAHOULA	LA50	025	770957	OA	1964
TUNICA BAYOU	WEST FELICIANA	LA10	125	013092	O	1988	WILLOW WOODS	TERREBONNE	LA10	109	771298	N	1957
TURNER CREEK	FRANKLIN	LA50	041	721307	OA	1956	WILMER	TANGIPAHOA	LA10	105	771670	OA	1960
TURN POINT	ST MARY	LA10	101	007519	N	1981	WILMER NW	TANGIPAHOA	LA10	105	014624	O	1993
TURPS	BEAUREGARD	LA10	011	000495	N	1998	WILSON	EAST FELICIANA	LA10	037	771887	N	1990
TURTLE BAYOU	TERREBONNE	LA10	109	722640	N	1949	WILSON	WEST FELICIANA	LA10	125	771887	N	1990
TURTLE BAYOU NORTH	TERREBONNE	LA10	109	722671	N	1957	WILSONIA	TENSAS	LA50	107	015988	OA	1996
TWIN ISLAND	CAMERON	LA10	023	723640	ONA	1966	WINNSBORO	FRANKLIN	LA50	041	773716	N	1959
UNIONVILLE	LINCOLN	LA50	061	728572	N	1950	WISNER	FRANKLIN	LA50	041	774925	OA	1955
UNIONVILLE	UNION	LA50	111	728572	N	1950	WOLF PRAIRIE	AVOYELLES	LA50	009	776329	OA	1964
UNIONVILLE NORTH	LINCOLN	LA50	061	728634	N	1971	WOODARDVILLE	BIENVILLE	LA50	013	777150	N	1976
UNIONVILLE NORTH	UNION	LA50	111	728634	N	1971	WOODLAWN	JEFFERSON DAVIS	LA10	053	777600	ONA	1938
UNIVERSITY	EAST BATON ROUGE	LA10	033	728882	ONA	1938	WOODLAWN NORTH	JEFFERSON DAVIS	LA10	053	777662	ONA	1974
UNKNOWN PASS	ORLEANS	LA10	071	729192	ONA	1941	WRIGHT	VERMILION	LA10	113	780189	ONA	1976
UTILITY	CATAHOULA	LA50	025	730425	O	1960	WYANDOTTE	ST MARY	LA10	101	780911	N	1968
UTILITY SOUTH	CATAHOULA	LA50	025	730456	O	1960	WYCHES BAYOU	CONCORDIA	LA50	029	007273	O	1977
VACHERIE	ST JAMES	LA10	093	731643	ONA	1938	ZWOLLE	SABINE	LA50	085	793674	ONA	1928
VACHERIE DOME	WEBSTER	LA50	119	008356									
VACHERIE LOWER	ST JAMES	LA10	093	731674	ON	1955							
VALENTINE	LAFOURCHE	LA10	057	732201	ONA	1936							
VATICAN	LAFAYETTE	LA10	055	734278	ONA	1960							
VATICAN	ST LANDRY	LA10	097	734278	ONA	1960							
VELTIN	ST LANDRY	LA10	097	735635	ON	1960							
VELTIN NORTH	ST LANDRY	LA10	097	735666	N	1961							
VENICE	PLAQUEMINES	LA10	075	735852	ONA	1937							
VERMILION BAY	IBERIA	LA10	045	736410	ONA	1939							
VERMILION BAY	ST MARY	LA10	101	736410	ONA	1939							
VERMILION BLK 14	OFFSHORE-STATE	LA05	990	929014	ON	1956							
VERMILION BLK 16	OFFSHORE-STATE	LA05	990	929016	ONA	1961							
VERMILION BLK 28	OFFSHORE-STATE	LA05	990	929028	N	1982							
VERNON	JACKSON	LA50	049	736658	N	1967							
VICK	AVOYELLES	LA50	009	737674	OA	1966							
VICK SOUTH	AVOYELLES	LA50	009	009151	O	1984							
VIDAL ISLAND	CONCORDIA	LA50	029	738340	ONA	1979							
VIDALIA	CONCORDIA	LA50	029	738325	OA	1949							
VIDALIA SOUTH	CONCORDIA	LA50	029	738356	OA	1968							
VILLE PLATTE	EVANGELINE	LA10	039	739038	ONA	1937							
VINTON	CALCASIEU	LA10	019	739596	ONA	1910							
VINTON NORTH	CALCASIEU	LA10	019	739605	N	1974							
VINTON NW	CALCASIEU	LA10	019	004230	ONA	1997							
VIRGIN BEND	GRANT	LA50	043	739906	O	1950							
VIRGIN BEND	RAPIDES	LA50	079	739906	O	1950							
VIXEN	CALDWELL	LA50	021	740154	N	1945							
VIXEN	OUACHITA	LA50	073	740154	N	1945							
VIXEN EAST	CALDWELL	LA50	021	740158	N	1974							
VIXEN NE	OUACHITA	LA50	073	013199	N	1988							
VIXEN NORTH	OUACHITA	LA50	073	011883	N	1986							
WAGGAMAN	JEFFERSON	LA10	051	744133	N	1965							
WALKERTOWN	JEFFERSON	LA10	051	745962	N	1962							
WALLACE	ST JOHN THE BAPTIST	LA10	095	746086	N	1959							
WALLACE LAKE	CATAHOULA	LA50	025	746210	OA	1960							
WALLACE LAKE SW	CATAHOULA	LA50	025	016946	N	2001							
WALNUT BAYOU	CADDO	LA50	017	746582	ONA	1966							
WARDEN	RICHLAND	LA50	083	749093	N	1984							
WARDVIEW	BOSSIER	LA50	015	007265	O	1977							
WARNICOTT	CONCORDIA	LA50	029	749465	OA	1957							
WASHINGTON	ST LANDRY	LA10	097	750240	ONA	1951							
WASHINGTON SOUTH	ST LANDRY	LA10	097	750426	ONA	1957							
WATSON	LIVINGSTON	LA10	063	752007	OA	1980							
WAVERLY POINT	CONCORDIA	LA50	029	752751	OA	1954							
WAX LAKE	ST MARY	LA10	101	752800	N	1978							
WEEKS ISLAND	IBERIA	LA10	045	754914	ONA	1945							
WEEKS ISLAND	ST MARY	LA10	101	754914	ONA	1945							
WELCOME HOME	CALDWELL	LA50	021	756479	N	1980							
WELSH	CALCASIEU	LA10	019	757890	ONA	1902							
WELSH	JEFFERSON DAVIS	LA10	053	757890	ONA	1902							
WELSH NORTH	JEFFERSON DAVIS	LA10	053	757921	ONA	1949							
WEST BAY	PLAQUEMINES	LA10	075	759533	ONA	1940							
WEST CAMERON BLK 1	OFFSHORE-STATE	LA05	990	935001	N	1961							
WEST CAMERON BLK 10	OFFSHORE-STATE	LA05	990	935010	N	1978							
WEST CAMERON BLK 17	OFFSHORE-STATE	LA05	990	935017	N	1962							
WEST CAMERON BLK 19	OFFSHORE-STATE	LA05	990	935019	N	1965							
WEST CAMERON BLK 28	OFFSHORE-STATE	LA05	990	935028	ONA	1972							
WEST CAMERON BLK 33	OFFSHORE-STATE	LA05	990	935033	N	1949							
WEST CAMERON BLK 4	OFFSHORE-STATE	LA05	990	935004	N	1983							
WEST CAMERON BLK 45	OFFSHORE-STATE	LA05	990	935045	N	1949							
WEST CAMERON BLK 49	OFFSHORE-STATE	LA05	990	935049	ONA	1964							
WEST CAMERON BLK 5	OFFSHORE-STATE	LA05	990	935005	O	1969							
WEST CAMERON BLK 6	OFFSHORE-STATE	LA05	990	935006	N	1980							
WEST DELTA BLK 18	OFFSHORE-STATE	LA05	990	942018	N	1983							
WEST DELTA BLK 27	PLAQUEMINES	LA10	075	942027	ONA	1949							
WEST DELTA BLK 52	PLAQUEMINES	LA10	075	942052	ONA	1954							
WEST DELTA BLK 52	OFFSHORE-STATE	LA05	990	942052	ONA	1954							
WEST DELTA BLK 53	OFFSHORE-STATE	LA05	990	942053	ONA	1953							
WEST DELTA BLK 55	OFFSHORE-STATE	LA05	990	942055	ONA	1955							
WEST DELTA BLK 56	OFFSHORE-STATE	LA05	990	942056	N	1955							
WEST DELTA BLK 83	OFFSHORE-STATE	LA05	990	942083	ONA	1956							
WEST DELTA BLK 84	OFFSHORE-STATE	LA05	990	942084	ONA	1955							
WESTWEGO	JEFFERSON	LA10	051	761300	ONA	1941							
WESTWOOD	MADISON	LA50	065	761331	OA	1958							
WESTWOOD	TENSAS	LA50	107	761331	OA	1958							
WHEELER BAYOU	CALDWELL	LA50	021	007267	N	1982							
WHELESS BRANCH	WINN	LA50	127	009152	N	1984							

MARYLAND

ACCIDENT	GARRETT	MD	023	002210	N	1944
MOUNTAIN LAKE PARK	GARRETT	MD	023	489401	N	1949
NEGRO MOUNTAIN	GARRETT	MD	023	501504	N	1965
PENNLANDS	ALLEGANY	MD	001	549498	N	1966

MICHIGAN

ADAIR	ST CLAIR	MI	147	003109	O	1961
ADAMS	ARENAC	MI	011	003326	O	1937

Field Name	County Name	State Sub	Co Code	Field Code	Field Disc Type Year	Field Name	County Name	State Sub	Co Code	Field Code	Field Disc Type Year
ATLANTA SEC 15	MONTMORENCY	MI	119	016236	O 1997	BLAIR 16-26N-11W	GRAND TRAVERSE	MI	055	002813	O 1980
AU GRES	ARENAC	MI	011	030312	OA 1953	BLAIR 20-26N-11W	GRAND TRAVERSE	MI	055	009525	OA 1982
AURELIUS 24-2N-2W	INGHAM	MI	065	002765	OA 1971	BLAIR 21-26N-11W	GRAND TRAVERSE	MI	055	002814	N 1976
AURELIUS 24-2N-2W A	INGHAM	MI	065	002766	N 1979	BLAIR 21-26N-11W A	GRAND TRAVERSE	MI	055	007227	O 1981
AURELIUS 26-2N-2W	INGHAM	MI	065	002767	N 1974	BLAIR 22-26N-11W	GRAND TRAVERSE	MI	055	002815	N 1977
AURELIUS 35-2N-2W	INGHAM	MI	065	002769	OA 1971	BLAIR 25-26N-11W	GRAND TRAVERSE	MI	055	002816	OA 1974
AUSTIN	MECOSTA	MI	107	030901	N 1933	BLAIR 25-26N-11W A	GRAND TRAVERSE	MI	055	002817	N 1974
AVERILL	MIDLAND	MI	111	009515	O 1982	BLAIR 26-26N-11W	GRAND TRAVERSE	MI	055	002818	N 1975
AVON 01-3N-11E	OAKLAND	MI	125	007706	N 1977	BLAIR 26-26N-11W A	GRAND TRAVERSE	MI	055	002819	N 1977
BAGLEY 11-30N-3W	OTSEGO	MI	137	011318	OA 1984	BLAIR 27-26N-11W	GRAND TRAVERSE	MI	055	002820	N 1975
BAGLEY 21-30N-3W	OTSEGO	MI	137	002770	ON 1972	BLAIR 28-26N-11W	GRAND TRAVERSE	MI	055	002821	OA 1979
BAGLEY 21-30N-3W A	OTSEGO	MI	137	007708	O 1981	BLAIR 29-26N-11W	GRAND TRAVERSE	MI	055	007729	O 1981
BAGLEY 23-30N-3W	OTSEGO	MI	137	002771	OA 1973	BLAIR 29-26N-11W A	GRAND TRAVERSE	MI	055	016250	O 1997
BAGLEY 25-30N-3W	OTSEGO	MI	137	002772	OA 1972	BLAIR 33-26N-11W	GRAND TRAVERSE	MI	055	002822	OA 1973
BAGLEY 25-30N-3W A	OTSEGO	MI	137	002773	OA 1972	BLAIR 34-26N-11W	GRAND TRAVERSE	MI	055	002823	N 1970
BAGLEY 31-30N-3W	OTSEGO	MI	137	002774	OA 1977	BLAIR 34-26N-11W A	GRAND TRAVERSE	MI	055	007730	N 1972
BAGLEY 35-30N-3W	OTSEGO	MI	137	002775	OA 1974	BLAIR 35-26N-11W	GRAND TRAVERSE	MI	055	002824	OA 1975
BAGLEY 35-30N-3W A	OTSEGO	MI	137	002776	O 1978	BLAIR 36-26N-11W	GRAND TRAVERSE	MI	055	002825	N 1972
BANGOR	VAN BUREN	MI	159	037676	O 1939	BLISSFIELD	LENAWEE	MI	091	071809	ON 1963
BARD	GLADWIN	MI	051	039040	O 1949	BLOOMER	IONIA	MI	067	074227	O 1944
BARTON	NEWAYGO	MI	123	041737	O 1947	BLOOMER	MONTCALM	MI	117	074227	O 1944
BARTON SEC 33	NEWAYGO	MI	123	007712	ON 1980	BLOOMER SEC 18	MONTCALM	MI	117	007733	O 1936
BAY PARK	TUSCOLA	MI	157	011319	O 1983	BLOOMFIELD SEC 20	HURON	MI	063	011335	O 1940
BEAR LAKE 01-23N-15W	MANISTEE	MI	101	002777	ON 1973	BLOOMFIELD SEC 8	HURON	MI	063	016251	O 1997
BEAR LAKE 02-23N-15W	MANISTEE	MI	101	002778	N 1974	BLOOMINGDALE	VAN BUREN	MI	159	074475	O 1938
BEAR LAKE 02-23N-15W A	MANISTEE	MI	101	002779	OA 1979	BLUE LAKE 01-28N-5W	KALKASKA	MI	079	002826	OA 1971
BEAR LAKE 03-23N-15W	MANISTEE	MI	101	012684	N 1985	BLUE LAKE 02-28N-5W	KALKASKA	MI	079	011337	OA 1984
BEAR LAKE 03-23N-15W A	MANISTEE	MI	101	012685	OA 1986	BLUE LAKE 04-28N-5W	KALKASKA	MI	079	011338	OA 1983
BEAR LAKE 08-23N-15W	MANISTEE	MI	101	002780	N 1979	BLUE LAKE 05-28N-5W	KALKASKA	MI	079	002827	OA 1979
BEAR LAKE 08-23N-15W A	MANISTEE	MI	101	015098	N 1994	BLUE LAKE 05-28N-5W A	KALKASKA	MI	079	007735	OA 1979
BEAR LAKE 09-23N-15W	MANISTEE	MI	101	015099	O 1994	BLUE LAKE 05-28N-5W B	KALKASKA	MI	079	011339	OA 1984
BEAR LAKE 10-23N-15W	MANISTEE	MI	101	002781	N 1974	BLUE LAKE 07-28N-5W	KALKASKA	MI	079	002828	N 1976
BEAR LAKE 10-23N-15W A	MANISTEE	MI	101	011320	O 1975	BLUE LAKE 08-28N-5W	KALKASKA	MI	079	009528	OA 1982
BEAR LAKE 11-23N-15W	MANISTEE	MI	101	002782	OA 1974	BLUE LAKE 12-28N-5W	KALKASKA	MI	079	002829	OA 1971
BEAR LAKE 11-23N-15W A	MANISTEE	MI	101	002783	OA 1975	BLUE LAKE 12-28N-5W A	KALKASKA	MI	079	007736	O 1979
BEAR LAKE 13-23N-15W	MANISTEE	MI	101	002784	OA 1974	BLUE LAKE 13-28N-5W	KALKASKA	MI	079	002831	N 1973
BEAR LAKE 14-23N-15W	MANISTEE	MI	101	011321	OA 1984	BLUE LAKE 13-28N-5W A	KALKASKA	MI	079	002832	OA 1979
BEAR LAKE 15-23N-15W	MANISTEE	MI	101	002785	N 1976	BLUE LAKE 13-28N-5W B	KALKASKA	MI	079	014894	O 1993
BEAR LAKE 16-23N-15W	MANISTEE	MI	101	002786	O 1980	BLUE LAKE 16-28N-5W	KALKASKA	MI	079	002833	OA 1977
BEAR LAKE 17-23N-15W	MANISTEE	MI	101	002787	OA 1977	BLUE LAKE 16-28N-5W A	KALKASKA	MI	079	002834	OA 1978
BEAR LAKE 18-23N-15W	MANISTEE	MI	101	002788	N 1977	BLUE LAKE 16-28N-5W B	KALKASKA	MI	079	011340	OA 1984
BEAR LAKE 19-23N-15W	MANISTEE	MI	101	002789	OA 1975	BLUE LAKE 17-28N-5W	KALKASKA	MI	079	002835	OA 1976
BEAR LAKE 19-23N-15W A	MANISTEE	MI	101	002790	N 1979	BLUE LAKE 17-28N-5W A	KALKASKA	MI	079	007737	N 1977
BEAR LAKE 19-23N-15W B	MANISTEE	MI	101	011322	OA 1983	BLUE LAKE 18-28N-5W	KALKASKA	MI	079	002836	OA 1975
BEAR LAKE 20-23N-15W	MANISTEE	MI	101	002791	OA 1975	BLUE LAKE 18-28N-5W A	KALKASKA	MI	079	002837	N 1977
BEAR LAKE 22-23N-15W	MANISTEE	MI	101	002792	OA 1974	BLUE LAKE 19-28N-5W	KALKASKA	MI	079	002838	OA 1974
BEAR LAKE 23-23N-15W	MANISTEE	MI	101	002793	OA 1973	BLUE LAKE 19-28N-5W A	KALKASKA	MI	079	002839	OA 1976
BEAR LAKE 24-23N-15W	MANISTEE	MI	101	002794	N 1974	BLUE LAKE 19-28N-5W B	KALKASKA	MI	079	007738	OA 1979
BEAR LAKE 25-23N-15W	MANISTEE	MI	101	002795	N 1976	BLUE LAKE 20-28N-5W	KALKASKA	MI	079	002840	OA 1978
BEAR LAKE 25-23N-15W A	MANISTEE	MI	101	007713	OA 1975	BLUE LAKE 21-28N-5W	KALKASKA	MI	079	002841	N 1979
BEAR LAKE 26-23N-15W	MANISTEE	MI	101	002796	OA 1974	BLUE LAKE 23-28N-5W	KALKASKA	MI	079	002842	N 1977
BEAR LAKE 26-23N-15W A	MANISTEE	MI	101	002980	OA 1975	BLUE LAKE 23-28N-5W A	KALKASKA	MI	079	009529	OA 1982
BEAR LAKE 27-23N-15W	MANISTEE	MI	101	002798	OA 1975	BLUE LAKE 23-28N-5W B	KALKASKA	MI	079	012695	OA 1985
BEAR LAKE 27-23N-15W A	MANISTEE	MI	101	002801	OA 1976	BLUE LAKE 24-28N-5W	KALKASKA	MI	079	012330	N 1987
BEAR LAKE 28-23N-15W	MANISTEE	MI	101	007714	OA 1976	BLUE LAKE 27-28N-5W	KALKASKA	MI	079	002843	N 1972
BEAR LAKE 31-23N-15W	MANISTEE	MI	101	002802	OA 1974	BLUE LAKE 28-28N-5W	KALKASKA	MI	079	002844	N 1970
BEAR LAKE 32-23N-15W	MANISTEE	MI	101	002803	OA 1974	BLUE LAKE 28-28N-5W A	KALKASKA	MI	079	007739	N 1978
BEAR LAKE 33-23N-15W	MANISTEE	MI	101	002804	OA 1974	BLUE LAKE 29-28N-5W	KALKASKA	MI	079	002845	N 1974
BEAR LAKE 34-23N-15W	MANISTEE	MI	101	002805	OA 1975	BLUE LAKE 30-28N-5W	KALKASKA	MI	079	014895	N 1979
BEAR LAKE 35-23N-15W	MANISTEE	MI	101	002806	N 1977	BLUE LAKE 32-28N-5W	KALKASKA	MI	079	002846	N 1977
BEAR LAKE 35-23N-15W A	MANISTEE	MI	101	011323	OA 1984	BLUE LAKE 32-28N-5W A	KALKASKA	MI	079	012696	N 1986
BEAR LAKE 35-23N-15W B	MANISTEE	MI	101	011325	N 1984	BLUE LAKE 33-28N-5W	KALKASKA	MI	079	002847	N 1971
BEAR LAKE SEC 18	MANISTEE	MI	101	009679	O 1984	BLUE LAKE 34-28N-5W	KALKASKA	MI	079	002848	N 1979
BEAVER CREEK	KALKASKA	MI	079	049790	ONA 1989	BLUE LAKE SEC 21	KALKASKA	MI	079	011336	O 1974
BEAVER CREEK SEC 5	CRAWFORD	MI	039	009682	O 1984	BLUE LAKE SEC 5	MUSKEGON	MI	121	007734	O 1940
BEAVER CREEK UNIT	CRAWFORD	MI	039	049914	OA 1947	BOARDMAN 03-26N-8W	KALKASKA	MI	079	002849	N 1973
BEAVER CREEK UNIT	KALKASKA	MI	079	049914	OA 1947	BOARDMAN 04-26N-8W	KALKASKA	MI	079	007543	N 1971
BEAVER SEC 21	BAY	MI	017	011327	O 1984	BOARDMAN 04-26N-8W A	KALKASKA	MI	079	007740	N 1972
BEAVERTON	GLADWIN	MI	051	050317	O 1934	BOARDMAN 04-26N-8W B	KALKASKA	MI	079	007741	N 1981
BEAVERTON SOUTH	GLADWIN	MI	051	050348	O 1936	BOARDMAN 05-26N-8W	KALKASKA	MI	079	002850	N 1971
BEAVERTON WEST	GLADWIN	MI	051	050379	O 1943	BOARDMAN 05-26N-8W A	KALKASKA	MI	079	007742	N 1980
BELKNAP 07-34N-5E	PRESQUE ISLE	MI	141	002807	N 1979	BOARDMAN 05-26N-8W B	KALKASKA	MI	079	012698	N 1985
BELKNAP 10-34N-5E	PRESQUE ISLE	MI	141	002808	N 1977	BOARDMAN 06-26N-8W	KALKASKA	MI	079	002851	OA 1973
BELKNAP 11-34N-5E	PRESQUE ISLE	MI	141	011653	N 1987	BOARDMAN 06-26N-8W A	KALKASKA	MI	079	002852	N 1978
BELKNAP 17-34N-5E	PRESQUE ISLE	MI	141	002809	O 1980	BOGART LAKE	CASS	MI	027	011341	O 1984
BELKNAP 21-34N-5E	PRESQUE ISLE	MI	141	002810	O 1977	BOYD	ST CLAIR	MI	147	085558	OA 1958
BELKNAP 34-34N-5E	PRESQUE ISLE	MI	141	002811	O 1977	BRANCH SOUTH	CRAWFORD	MI	039	088488	N 1968
BELLE RIVER MILLS	ST CLAIR	MI	147	053820	N 1961	BREEDSVILLE	VAN BUREN	MI	159	009627	O 1943
BELLY ACHERS	MONTCALM	MI	117	054595	O 1944	BRIGHTON 02-2N-6E	LIVINGSTON	MI	093	013343	OA 1989
BENONA 22-14N-18W	OCEANA	MI	127	007718	O 1980	BRIGHTON 10-2N-6E	LIVINGSTON	MI	093	014201	O 1991
BENONA 22-14N-18W A	OCEANA	MI	127	009519	N 1982	BRIGHTON 11-2N-6E	LIVINGSTON	MI	093	013344	O 1988
BENONA SEC 13	OCEANA	MI	127	056207	O 1949	BRIGHTON 16-2N-6E	LIVINGSTON	MI	093	016002	O 1988
BENTLEY	GLADWIN	MI	051	056517	O 1937	BRIGHTON 25-2N-6E	LIVINGSTON	MI	093	013960	N 1990
BERLIN	ST CLAIR	MI	147	057664	O 1960	BRIGHTON 27-2N-6E	LIVINGSTON	MI	093	015104	N 1994
BETTS CREEK	NEWAYGO	MI	123	013336	N 1989	BRILEY SOUTH	MONTMORENCY	MI	119	016515	N 1993
BEVENS LAKE	MECOSTA	MI	107	059772	ONA 1951	BRINTON	ISABELLA	MI	073	092456	O 1967
BIG HAND	ST CLAIR	MI	147	061749	OA 1961	BROAD	ALPENA	MI	007	016491	N 1994
BIG LAKE	OSCEOLA	MI	133	062307	N 1984	BROOKFIELD 01-1N-4W	EATON	MI	045	012335	N

MICHIGAN

Field Name	County Name	State Sub	Co Code	Field Code	Field Disc Type Year	Field Name	County Name	State Sub	Co Code	Field Code	Field Disc Type Year	
BURDELL SEC 5	OSCEOLA	MI	133	013347	N 1988	CHESTER SEC 16	OTSEGO	MI	137	016014	N	
BURLEIGH	IOSCO	MI	069	013961	OA 1990	CHESTERFIELD	MACOMB	MI	099	136782	OA	1962
BUSHNELL	MONTCALM	MI	117	107011	O 1935	CHINA BELLE	ST CLAIR	MI	147	139448	N	1963
BUTMAN	GLADWIN	MI	051	107507	O 1949	CHINA EAST	ST CLAIR	MI	147	139479	N	1969
BYERS	MECOSTA	MI	107	108895	N 1990	CHINA EAST SEC 13	ST CLAIR	MI	147	007771	N	1979
BYERS NORTH	MECOSTA	MI	107	015462	N 1995	CHINA SEC 12	ST CLAIR	MI	147	009556	OA	1962
CADMUS	LENAWEE	MI	091	008412	OA 1985	CHINA SOUTH	ST CLAIR	MI	147	139603	N	1961
CALDWELL	MISSAUKEE	MI	113	112872	O 1986	CHIPPEWA SEC 10	ISABELLA	MI	073	007772	O	1961
CALEDONIA	KENT	MI	081	112965	OA 1987	CHURCH LAKE	OSCODA	MI	135	013354	ONA	1988
CALVIN	CASS	MI	027	114081	O 1954	CHURCHILL POINT	ALPENA	MI	007	016492	N	1995
CALVIN SEC 20	CASS	MI	027	009547	O 1982	CLARE CITY	CLARE	MI	035	144889	ON	1937
CALVIN SEC 28	CASS	MI	027	007751	O 1980	CLARE CITY	ISABELLA	MI	073	144889	ON	1937
CALVIN SEC 29	CASS	MI	027	007752	O 1981	CLARENCE 19-1S-4W	CALHOUN	MI	025	009710	N	1971
CANNON CREEK	KALKASKA	MI	079	117615	ON 1950	CLARENCE 19-1S-4W A	CALHOUN	MI	025	007774	N	1977
CANNON CREEK	MISSAUKEE	MI	113	117615	ON 1950	CLARENCE 19-1S-4W B	CALHOUN	MI	025	007775	N	1978
CAPAC	ST CLAIR	MI	147	118576	N 1961	CLARENCE 22-1S-4W	CALHOUN	MI	025	009559	N	1982
CARTER CREEK	VAN BUREN	MI	159	122082	O 1985	CLARENCE 27-1S-4W	CALHOUN	MI	025	007776	OA	1979
CASCO	ALLEGAN	MI	005	123660	O 1940	CLARENCE 27-1S-4W A	CALHOUN	MI	025	007777	OA	1981
CASCO	VAN BUREN	MI	159	123660	O 1940	CLARENCE 29-1S-4W	CALHOUN	MI	025	009560	N	1982
CASCO 07-4N-15E	ST CLAIR	MI	147	009550	N 1982	CLARENCE 29-1S-4W A	CALHOUN	MI	025	009561	N	1982
CASCO SEC 7	ALLEGAN	MI	005	007755	O 1981	CLARENCE 32-1S-4W	CALHOUN	MI	025	009562	OA	1982
CASCO SEC 8	ALLEGAN	MI	005	016006	O	CLARENCE 33-1S-4W	CALHOUN	MI	025	007778	N	1981
CASE 01-33N-3E	PRESQUE ISLE	MI	141	007756	N 1978	CLARENCE 34-1S-4W	CALHOUN	MI	025	007779	OA	1981
CASE 03-33N-3E	PRESQUE ISLE	MI	141	007757	OA 1981	CLARENCE 35-1S-4W	CALHOUN	MI	025	007780	OA	1981
CASE 03-33N-3E A	PRESQUE ISLE	MI	141	011359	O 1984	CLAYBANKS 02-13N-18W	OCEANA	MI	127	009563	OA	1982
CASE 04-33N-3E	PRESQUE ISLE	MI	141	012708	OA 1986	CLAYBANKS 02-13N-18W A	OCEANA	MI	127	011366	N	1984
CASE 15-34N-3E	PRESQUE ISLE	MI	141	016486	OA 1994	CLAYBANKS 11-13N-18W	OCEANA	MI	127	007782	N	1980
CASE 20-34N-3E	PRESQUE ISLE	MI	141	013962	N 1990	CLAYTON	ARENAC	MI	011	146780	ONA	1935
CASE 21-34N-3E	PRESQUE ISLE	MI	141	012341	OA 1987	CLAYTON	OGEMAW	MI	129	146780	ONA	1935
CASE 27-34N-3E	PRESQUE ISLE	MI	141	011677	OA 1986	CLEAR LAKE	VAN BUREN	MI	159	147214	O	1950
CASE 29-34N-3E	PRESQUE ISLE	MI	141	012709	OA 1986	CLEON 11-24N-13W	MANISTEE	MI	101	002895	OA	1973
CASE 30-34N-3E	PRESQUE ISLE	MI	141	009706	OA 1985	CLEON 12-24N-13W	MANISTEE	MI	101	002896	OA	1974
CASE 30-34N-3E A	PRESQUE ISLE	MI	141	011678	OA 1986	CLEON 12-24N-13W A	MANISTEE	MI	101	002897	OA	1975
CASE 30-34N-3E B	PRESQUE ISLE	MI	141	012710	OA 1986	CLEON 13-24N-13W	MANISTEE	MI	101	007562	OA	1977
CASE 33-34N-3E	PRESQUE ISLE	MI	141	011360	OA 1984	CLEON 13-24N-13W A	MANISTEE	MI	101	011368	OA	1984
CASNOVIA SEC 26	MUSKEGON	MI	121	016007	N	CLEON 14-24N-13W	MANISTEE	MI	101	002898	OA	1973
CAT CREEK	OSCEOLA	MI	133	125365	O 1968	CLEON 14-24N-13W A	MANISTEE	MI	101	002899	OA	1976
CATO	MECOSTA	MI	107	126357	ON 1944	CLEON 15-24N-13W	MANISTEE	MI	101	002900	N	1974
CATO	MONTCALM	MI	117	126357	O 1944	CLEON 16-24N-13W	MANISTEE	MI	101	002901	N	1980
CEDAR	OSCEOLA	MI	133	127590	ON 1943	CLEON 17-24N-13W	MANISTEE	MI	101	002902	N	1978
CEDAR CREEK	MUSKEGON	MI	121	127745	N 1940	CLEON 19-24N-13W	MANISTEE	MI	101	002903	N	1976
CEDAR CREEK SEC 23	MUSKEGON	MI	121	007760	O 1949	CLEON 19-24N-13W A	MANISTEE	MI	101	002904	OA	1977
CHARLTON 01-30N-1W	OTSEGO	MI	137	002860	N 1975	CLEON 19-24N-13W B	MANISTEE	MI	101	002905	OA	1980
CHARLTON 04-30N-1W	OTSEGO	MI	137	012720	OA 1985	CLEON 20-24N-13W	MANISTEE	MI	101	002906	N	1974
CHARLTON 04-31N-1W	OTSEGO	MI	137	002862	OA 1970	CLEON 20-24N-13W A	MANISTEE	MI	101	009564	N	1979
CHARLTON 05-31N-1W	OTSEGO	MI	137	002863	OA 1972	CLEON 22-24N-13W	MANISTEE	MI	101	002907	N	1975
CHARLTON 06-29N-1W	OTSEGO	MI	137	011684	N 1985	CLEON 23-24N-13W	MANISTEE	MI	101	002908	OA	1980
CHARLTON 06-30N-1W	OTSEGO	MI	137	009552	OA 1982	CLEON 24-24N-13W	MANISTEE	MI	101	002909	N	1977
CHARLTON 07-31N-1W	OTSEGO	MI	137	002864	OA 1974	CLEON 25-24N-13W	MANISTEE	MI	101	009565	O	1982
CHARLTON 08-29N-1W	OTSEGO	MI	137	009708	ON 1984	CLEON 26-24N-13W	MANISTEE	MI	101	002910	N	1976
CHARLTON 09-30N-1W	OTSEGO	MI	137	002865	OA 1972	CLEON 26-24N-13W A	MANISTEE	MI	101	002911	N	1979
CHARLTON 09-31N-1W	OTSEGO	MI	137	002866	OA 1972	CLEON 26-24N-13W B	MANISTEE	MI	101	009566	OA	1982
CHARLTON 10-30N-1W	OTSEGO	MI	137	002867	OA 1974	CLEON 27-24N-13W	MANISTEE	MI	101	002912	N	1976
CHARLTON 10-31N-1W	OTSEGO	MI	137	007764	OA 1981	CLEON 27-24N-13W A	MANISTEE	MI	101	002913	N	1977
CHARLTON 11-31N-1W	OTSEGO	MI	137	007557	N 1981	CLEON 29-24N-13W	MANISTEE	MI	101	002915	N	1978
CHARLTON 11-31N-1W A	OTSEGO	MI	137	007765	N 1981	CLEON 29-24N-13W A	MANISTEE	MI	101	002916	N	1979
CHARLTON 12-30N-1W	OTSEGO	MI	137	002868	OA 1973	CLEON 30-24N-13W	MANISTEE	MI	101	012726	N	1986
CHARLTON 13-30N-1W	OTSEGO	MI	137	007558	OA 1973	CLEON 31-24N-13W	MANISTEE	MI	101	002917	OA	1977
CHARLTON 16-30N-1W	OTSEGO	MI	137	002869	N 1980	CLEON 32-24N-13W	MANISTEE	MI	101	002918	N	1977
CHARLTON 19-31N-1W	OTSEGO	MI	137	012342	OA 1988	CLEON 32-24N-13W A	MANISTEE	MI	101	002919	OA	1978
CHARLTON 24-30N-1W	OTSEGO	MI	137	002870	OA 1973	CLEON 32-24N-13W B	MANISTEE	MI	101	002920	OA	1980
CHARLTON 27-31N-1W	OTSEGO	MI	137	002871	OA 1972	CLINTON	WASHTENAW	MI	161	148733	O	1953
CHARLTON 28-31N-1W	OTSEGO	MI	137	002872	N 1974	COFFEE LAKE	VAN BUREN	MI	159	151322	O	1946
CHARLTON 28-31N-1W A	OTSEGO	MI	137	002873	OA 1974	COLD SPRINGS 01-28N-6W	KALKASKA	MI	079	002921	N	1973
CHARLTON 30-31N-1W	OTSEGO	MI	137	002874	OA 1975	COLD SPRINGS 01-28N-6W A	KALKASKA	MI	079	007784	N	1976
CHARLTON 31-30N-1W	OTSEGO	MI	137	002875	N 1972	COLD SPRINGS 10-28N-6W	KALKASKA	MI	079	009567	OA	1982
CHARLTON 31-31N-1W	OTSEGO	MI	137	002876	OA 1973	COLD SPRINGS 12-28N-6W	KALKASKA	MI	079	002922	ON	1973
CHARLTON 32-31N-1W	OTSEGO	MI	137	011362	OA 1983	COLD SPRINGS 13-28N-6W	KALKASKA	MI	079	009568	OA	1982
CHARLTON 33-31N-1W	OTSEGO	MI	137	007559	OA 1976	COLD SPRINGS 14-28N-6W	KALKASKA	MI	079	002924	OA	1976
CHARLTON 34-31N-1W	OTSEGO	MI	137	002877	OA 1974	COLD SPRINGS 16-28N-6W	KALKASKA	MI	079	011369	OA	1984
CHARLTON SEC 16	OTSEGO	MI	137	003493	N 1980	COLD SPRINGS 18-28N-6W	KALKASKA	MI	079	002925	OA	1974
CHARLTON SEC 18	OTSEGO	MI	137	016008	N	COLD SPRINGS 19-28N-6W	KALKASKA	MI	079	002926	OA	1971
CHARLTON SEC 24	OTSEGO	MI	137	016009	N	COLD SPRINGS 20-28N-6W	KALKASKA	MI	079	002927	OA	1971
CHARLTON SEC 25	OTSEGO	MI	137	016010	N	COLD SPRINGS 20-28N-6W A	KALKASKA	MI	079	007785	N	1981
CHASE	LAKE	MI	085	134364	O 1943	COLD SPRINGS 21-28N-6W	KALKASKA	MI	079	002928	OA	1970
CHERRY GROVE	WEXFORD	MI	165	136100	ON 1952	COLD SPRINGS 21-28N-6W A	KALKASKA	MI	079	007786	O	1978
CHERRY GROVE SEC 13	WEXFORD	MI	165	007766	N 1957	COLD SPRINGS 22-28N-6W	KALKASKA	MI	079	007563	OA	1976
CHERRY GROVE SEC 27	WEXFORD	MI	165	016011	O	COLD SPRINGS 22-28N-6W A	KALKASKA	MI	079	007787	OA	1978
CHESANING	SAGINAW	MI	145	007767	O 1979	COLD SPRINGS 23-28N-6W	KALKASKA	MI	079	002929	OA	1974
CHESANING SEC 24	SAGINAW	MI	145	007768	O 1980	COLD SPRINGS 24-28N-6W	KALKASKA	MI	079	002930	N	1974
CHESHIRE	ALLEGAN	MI	005	136348	O 1947	COLD SPRINGS 24-28N-6W A	KALKASKA	MI	079	002931	OA	1979
CHESTER 02-30N-2W	OTSEGO	MI	137	002878	OA 1971	COLD SPRINGS 25-28N-6W	KALKASKA	MI	079	002932	N	1971
CHESTER 03-29N-2W	OTSEGO	MI	137	011365	O 1984	COLD SPRINGS 25-28N-6W A	KALKASKA	MI	079	002933	OA	1972
CHESTER 05-29N-2W	OTSEGO	MI	137	002879	OA 1978	COLD SPRINGS 26-28N-6W	KALKASKA	MI	079	016015	O	
CHESTER 05-29N-2W A	OTSEGO	MI	137	013351	OA 1989	COLD SPRINGS 28-28N-6W	KALKASKA	MI	079	002934	OA	1975
CHESTER 05-30N-2W	OTSEGO	MI	137	002880	O 1972	COLD SPRINGS 29-28N-6W	KALKASKA	MI	079	002936	OA	1976
CHESTER 05-30N-2W A	OTSEGO	MI	137	002881	OA 1975	COLD SPRINGS 29-28N-6W A	KALKASKA	MI	079	011370	OA	1978
CHESTER 06-30N-2W	OTSEGO	MI	137	002882	OA 1973	COLD SPRINGS 29-28N-6W B	KALKASKA	MI	079	011371	OA	1983
CHESTER 07-29N-2W	OTSEGO	MI	137	014210	OA 1991	COLD SPRINGS 30-28N-6W	KALKASKA	MI	079	002937	OA	1974
CHESTER 08-29N-2W	OTSEGO	MI	137	013352	OA 1989	COLD SPRINGS 30-28N-6W A	KALKASKA	MI	079	012728	OA	1986
CHESTER 10-29N-2W	OTSEGO	MI	137	002883	OA 1975	COLD SPRINGS 31-28N-6W	KALKASKA	MI	079	009713	ON	1974
CHESTER 10-30N-2W	OTSEGO	MI	137	002884	OA 1972	COLD SPRINGS 32-28N-6W	KALKASKA	MI	079	002938	OA	1977
CHESTER 10-30N-2W A	OTSEGO	MI	137	002885	OA 1973	COLD SPRINGS 33-28N-6W	KALKASKA	MI	079	007788	O	1977
CHESTER 12-29N-2W	OTSEGO	MI	137	012722	N 1986	COLD SPRINGS 35-28N-6W	KALKASKA	MI	079	007789	N	1978
CHESTER 13-29N-2W	OTSEGO	MI	137	002886	O 1979	COLD SPRINGS 35-28N-6W A	KALKASKA	MI	079	011372	N	1984
CHESTER 15-29N-2W	OTSEGO	MI	137	016262	O 1997	COLD SPRINGS 36-28N-6W	KALKASKA	MI	079	002939	N	1978
CHESTER 16-30N-2W	OTSEGO	MI	137									

Field Name	County Name	State Sub	Co Code	Field Code	Field Disc Type Year	Field Name	County Name	State Sub	Co Code	Field Code	Field Disc Type Year
COLUMBUS	ST CLAIR	MI	147	155290	N 1964	EAST BAY 02-26N-10W A	GRAND TRAVERSE	MI	055	012743	OA 1986
COLUMBUS NORTH	ST CLAIR	MI	147	155352	OA 1968	EAST BAY 05-26N-10W	GRAND TRAVERSE	MI	055	016292	O 1997
COLUMBUS SEC 2	ST CLAIR	MI	147	007794	OA 1971	EAST BAY 07-26N-10W	GRAND TRAVERSE	MI	055	013363	OA 1989
COLUMBUS SEC 20	ST CLAIR	MI	147	007795	N 1972	EAST BAY 09-26N-10W	GRAND TRAVERSE	MI	055	009590	OA 1982
COLUMBUS SEC 23	ST CLAIR	MI	147	007796	N 1965	EAST BAY 10-26N-10W	GRAND TRAVERSE	MI	055	002376	OA 1976
COLUMBUS SEC 3	ST CLAIR	MI	147	007797	OA 1968	EAST BAY 11-26N-10W	GRAND TRAVERSE	MI	055	002377	OA 1976
COLUMBUS SEC 32	ST CLAIR	MI	147	007798	N 1970	EAST BAY 12-26N-10W	GRAND TRAVERSE	MI	055	002378	OA 1980
COLUMBUS SEC 35	ST CLAIR	MI	147	009570	N 1982	EAST BAY 12-26N-10W A	GRAND TRAVERSE	MI	055	009591	OA 1982
COLUMBUS SEC 4	ST CLAIR	MI	147	006749	N 1979	EAST BAY 13-26N-10W	GRAND TRAVERSE	MI	055	011394	N 1984
COLUMBUS SEC 4 A	ST CLAIR	MI	147	012730	O 1986	EAST BAY 14-26N-10W	GRAND TRAVERSE	MI	055	002379	OA 1979
COLUMBUS WEST	ST CLAIR	MI	147	155538	N 1967	EAST BAY 15-26N-10W	GRAND TRAVERSE	MI	055	012353	OA 1987
COMMERCE 14-2N-8E	OAKLAND	MI	125	016017	N	EAST BAY 16-26N-10W	GRAND TRAVERSE	MI	055	009592	OA 1982
COMSTOCK HILLS	ALCONA	MI	001	016493	N 1996	EAST BAY 17-26N-10W	GRAND TRAVERSE	MI	055	002382	OA 1977
COMSTOCK SEC 5	KALAMAZOO	MI	077	156530	O 1949	EAST BAY 25-27N-10W	GRAND TRAVERSE	MI	055	002383	OA 1978
CONCORD	JACKSON	MI	075	156902	O 1953	EATON 25-2N-4W	EATON	MI	045	006772	O 1981
CONNERS MARSH	CRAWFORD	MI	039	013358	N 1989	EATON 35-2N-4W	EATON	MI	045	009596	OA 1982
CONVIS 08-1S-6W	CALHOUN	MI	025	007799	OA 1975	EATON 35-2N-4W A	EATON	MI	045	012747	OA 1986
CONVIS 08-1S-6W A	CALHOUN	MI	025	007800	OA 1975	EATON RAPIDS 06-2N-3W	EATON	MI	045	212416	N 1984
CONVIS 08-1S-6W B	CALHOUN	MI	025	011691	OA 1986	EATON RAPIDS 07-2N-3W	EATON	MI	045	002384	N 1977
CONVIS 09-1S-6W	CALHOUN	MI	025	007801	O 1981	EATON RAPIDS 07-2N-3W A	EATON	MI	045	012354	O 1988
CONVIS 10-1S-6W	CALHOUN	MI	025	014912	O 1992	EATON RAPIDS 07-2N-3W B	EATON	MI	045	013365	OA 1989
CONVIS 12-1S-6W	CALHOUN	MI	025	009571	N 1982	EATON RAPIDS 08-2N-3W	EATON	MI	045	009593	N 1974
CONVIS 14-1S-6W	CALHOUN	MI	025	016271	N 1997	EATON RAPIDS 08-2N-3W A	EATON	MI	045	009594	N 1975
CONVIS 16-1S-6W	CALHOUN	MI	025	007802	O 1981	EATON RAPIDS 09-2N-3W	EATON	MI	045	011395	N 1984
CONVIS 16-1S-6W A	CALHOUN	MI	025	007803	O 1981	EATON RAPIDS 16-2N-3W	EATON	MI	045	002386	OA 1980
CONVIS 17-1S-6W	CALHOUN	MI	025	009572	O 1982	EATON RAPIDS 16-2N-3W A	EATON	MI	045	012745	N 1985
CONVIS 17-1S-6W A	CALHOUN	MI	025	012731	O 1985	EATON RAPIDS 16-2N-3W B	EATON	MI	045	012746	N 1986
CONVIS 18-1S-6W	CALHOUN	MI	025	007804	OA 1975	EATON RAPIDS 17-2N-3W	EATON	MI	045	002387	N 1973
CONVIS 19-1S-6W	CALHOUN	MI	025	007805	OA 1976	EATON RAPIDS 17-2N-3W A	EATON	MI	045	002388	N 1979
CONVIS 19-1S-6W A	CALHOUN	MI	025	012345	O 1988	EATON RAPIDS 17-2N-3W B	EATON	MI	045	002389	OA 1980
CONVIS 20-1S-6W	CALHOUN	MI	025	006750	O 1981	EATON RAPIDS 20-2N-3W	EATON	MI	045	002390	OA 1974
CONVIS 20-1S-6W A	CALHOUN	MI	025	006751	O 1981	EATON RAPIDS 22-2N-3W	EATON	MI	045	009595	N 1982
CONVIS 21-1S-6W	CALHOUN	MI	025	006752	O 1980	EATON RAPIDS 25-2N-3W	EATON	MI	045	002391	OA 1976
CONVIS 21-1S-6W A	CALHOUN	MI	025	006753	O 1981	EATON RAPIDS 28-2N-3W	EATON	MI	045	002392	OA 1974
CONVIS 22-1S-6W	CALHOUN	MI	025	006754	O 1981	EATON RAPIDS 28-2N-3W A	EATON	MI	045	002393	OA 1980
CONVIS 23-1S-6W	CALHOUN	MI	025	009573	OA 1982	EATON RAPIDS 28-2N-3W B	EATON	MI	045	006769	N 1981
CONVIS 23-1S-6W A	CALHOUN	MI	025	009574	N 1982	EATON RAPIDS 32-2N-3W	EATON	MI	045	002394	OA 1975
CONVIS 25-1S-6W	CALHOUN	MI	025	006755	O 1975	EATON RAPIDS 32-2N-3W A	EATON	MI	045	002395	OA 1977
CONVIS 26-1S-6W	CALHOUN	MI	025	006756	O 1978	EATON RAPIDS 32-2N-3W B	EATON	MI	045	006770	N 1979
CONVIS 29-1S-6W	CALHOUN	MI	025	006757	O 1980	EATON RAPIDS 33-2N-3W	EATON	MI	045	002397	N 1976
CONVIS 30-1S-6W	CALHOUN	MI	025	007568	OA 1975	EATON RAPIDS 33-2N-3W A	EATON	MI	045	006771	OA 1981
CONVIS 30-1S-6W A	CALHOUN	MI	025	006758	O 1981	EATON RAPIDS 35-2N-3W	EATON	MI	045	002398	OA 1972
CONVIS 32-1S-6W	CALHOUN	MI	025	009575	O 1982	EATON RAPIDS 36-2N-3W	EATON	MI	045	002399	N 1971
COON CREEK	MACOMB	MI	099	159475	N 1963	EATON RAPIDS 36-2N-3W	INGHAM	MI	065	002399	N 1971
COOPER	KALAMAZOO	MI	077	159723	O 1979	ECHO LAKE	OSCODA	MI	135	009597	OA 1982
COOPERSVILLE	OTTAWA	MI	139	160157	N 1939	EDEN	MASON	MI	105	213408	ON 1948
CORTWRIGHT	CALHOUN	MI	023	004077	N 1979	EDENVILLE	MIDLAND	MI	111	213532	O 1938
CORWITH 12-32N-1W	OTSEGO	MI	137	009386	N 1982	EDENVILLE 05-16N-1W	MIDLAND	MI	111	016025	O 1981
CORWITH 14-32N-1W	OTSEGO	MI	137	009387	N 1982	EDENVILLE SEC 15	MIDLAND	MI	111	006773	O 1981
CORWITH 22-32N-1W	OTSEGO	MI	137	012346	OA 1988	EDENVILLE SEC 5	MIDLAND	MI	111	006774	ON 1956
CORWITH 23-32N-1W	OTSEGO	MI	137	009388	N 1982	EDMORE	MONTCALM	MI	117	214803	OA 1933
CORWITH 31-32N-1W	OTSEGO	MI	137	009389	OA 1982	EDMORE-RICHLAND	MONTCALM	MI	117	214834	N 1936
COTTRELLVILLE	ST CLAIR	MI	147	164590	ON 1959	EDWARDS	OGEMAW	MI	129	215299	O 1951
COTTRELLVILLE 05-3N-16E	ST CLAIR	MI	147	006760	N 1981	EDWARDSBURG	CASS	MI	027	215485	O 1940
COTTRELLVILLE 14-3N-16E	ST CLAIR	MI	147	006636	N 1998	EGELSTON	MUSKEGON	MI	121	215679	N 1951
CRANBERRY LAKE	CLARE	MI	035	168233	ON 1943	ELBA	GRATIOT	MI	057	217896	ON 1927
CRANBERRY LAKE	MISSAUKEE	MI	113	168233	ON 1943	ELBRIDGE	OCEANA	MI	127	218299	O 1961
CRANBERRY LAKE EAST	CLARE	MI	035	168264	OA 1963	ELBRIDGE 21-15N-16W	OCEANA	MI	127	012356	N 1987
CRANBERRY LAKE NORTH	MISSAUKEE	MI	113	013360	N 1989	ELKLAND	TUSCOLA	MI	157	219942	O 1946
CROOKED LAKE	ALLEGAN	MI	005	171426	O 1949	ELMWOOD	TUSCOLA	MI	157	221771	O 1945
CROTON	NEWAYGO	MI	123	172387	N 1951	EMERY LAKE	OSCEOLA	MI	133	013965	OA 1990
CRUMP	BAY	MI	017	173193	O 1950	ENSLEY	NEWAYGO	MI	123	225987	ON 1952
CRYSTAL	MONTCALM	MI	117	173441	O 1935	ENSLEY SEC 17	NEWAYGO	MI	123	016026	N
CRYSTAL VALLEY	OCEANA	MI	127	173596	ON 1945	ENTERPRISE	MISSAUKEE	MI	113	226049	OA 1943
CRYSTAL VALLEY SEC 19	OCEANA	MI	127	006761	O 1971	ENTERPRISE	ROSCOMMON	MI	143	226049	OA 1943
CRYSTAL VALLEY SOUTH	OCEANA	MI	127	173658	O 1969	ENTERPRISE SEC 32	MISSAUKEE	MI	113	006778	N 1953
CURRIE	ISABELLA	MI	073	174759	O 1936	ENTRIGAN	MONTCALM	MI	117	226235	O 1966
CUSTER SEC 16	ANTRIM	MI	009	016018	N	ESSEXVILLE	BAY	MI	017	228568	ONA 1944
DALLAS	CLINTON	MI	037	178946	O 1942	EVART	OSCEOLA	MI	133	230986	ON 1941
DALTON	MUSKEGON	MI	121	179132	O 1940	EVART SEC 19	OSCEOLA	MI	133	016027	N
DAY	MONTCALM	MI	117	182883	ON 1934	EVERGREEN SEC 22	MONTCALM	MI	117	011399	O 1953
DAY SEC 13	MONTCALM	MI	117	006762	O 1971	EXCELSIOR	KALKASKA	MI	079	231792	O 1950
DAYTON SEC 16	NEWAYGO	MI	123	011382	O 1957	EXCELSIOR 02-27N-6W	KALKASKA	MI	079	002400	O 1980
DECATUR SEC 32	VAN BUREN	MI	159	016019	O	EXCELSIOR 03-27N-6W	KALKASKA	MI	079	002401	N 1973
DECATUR SEC 4	VAN BUREN	MI	159	011383	O 1942	EXCELSIOR 03-27N-6W A	KALKASKA	MI	079	002402	N 1973
DEEP RIVER	ARENAC	MI	011	185418	ON 1936	EXCELSIOR 06-27N-6W	KALKASKA	MI	079	009735	ON 1973
DEERFIELD	MECOSTA	MI	107	185914	O 1956	EXCELSIOR 07-27N-6W	KALKASKA	MI	079	002403	N 1973
DEERFIELD	MONROE	MI	115	185914	O 1920	EXCELSIOR 07-27N-6W A	KALKASKA	MI	079	011718	N 1985
DEERFIELD SEC 17	MECOSTA	MI	107	016281	O 1997	EXCELSIOR 09-27N-6W	KALKASKA	MI	079	002404	N 1972
DEMINGS LAKE	LENAWEE	MI	091	187898	N 1968	EXCELSIOR 10-27N-6W	KALKASKA	MI	079	002405	O 1972
DENNISON	OTTAWA	MI	139	188332	O 1963	EXCELSIOR 17-27N-6W	KALKASKA	MI	079	002406	N 1973
DENTON CREEK	ROSCOMMON	MI	143	188611	OA 1982	EXCELSIOR 18-27N-6W	KALKASKA	MI	079	011719	N 1985
DENVER SEC 9	NEWAYGO	MI	123	016020	O	EXCELSIOR 19-27N-6W	KALKASKA	MI	079	002407	N 1975
DIAMOND CRYSTAL SALT	ST CLAIR	MI	147	190898	N 1927	EXCELSIOR 19-27N-6W A	KALKASKA	MI	079	006779	N 1976
DIAMOND SPRINGS	ALLEGAN	MI	005	191146	O 1938	EXCELSIOR SEC 10	KALKASKA	MI	079	016028	N
DIGHTON	OSCEOLA	MI	133	191935	N 1991	EXCELSIOR SEC 8	KALKASKA	MI	079	011717	O 1977
DOCTORS CLUB	ALCONA	MI	001	016494	N 1994	EXCELSIOR6/KALKASKA EAST	KALKASKA	MI	079	004025	N 1981
DORR	ALLEGAN	MI	005	198285	ON 1938	FALMOUTH	MISSAUKEE	MI	113	235087	ONA 1962
DORR SEC 17	ALLEGAN	MI	005	006764	N 1951	FERRY	OCEANA	MI	127	239823	O 1960
DORR SEC 21	ALLEGAN	MI	005	006765	N 1940	FERRY 23-14N-16W	OCEANA	MI	127	016296	O 1998
DORR SEC 4	ALLEGAN	MI	005	016021	O	FERRY SEC 25	OCEANA	MI	127	006782	N 1961
DOUGLASS	MONTCALM	MI	117	200207	ON 1943	FILER 01-21N-17W	MANISTEE	MI	101	011402	OA 1981
DOUGLASS SEC 3	MONTCALM	MI	117	006766	O 1954	FILER 02-21N-17W	MANISTEE	MI	101	006783	N 1979
DOVER 12-31N-2W	OTSEGO	MI	137	002940	OA 1973	FILER 02-21N-17W A	MANISTEE	MI	101	011403	N 1979
DOVER 15-31N-2W	OTSEGO	MI	137	012351	O 1987	FILER 10-21N-17W	MANISTEE	MI	101	015119	N 1994
DOVER 21-31N-2W	OTSEGO	MI	137	002941	OA 1975	FILER 28-21N-17W	MANISTEE	MI	101	013967	N 1988
DOVER 22-31N-2W	OTSEGO	MI	137	002942	OA 1975	FILER 32-21N-17W	MANISTEE	MI	101	011723	N 1985
DOVER 22-31N-2W A	OTSEGO	MI	137	002943	OA 1977	FILER 33-21N-17W	MANISTEE	MI	101	011724	N 1985
DOVER 22-31N-2W B	OTSEGO	MI	137	009586	O 1982	FILLMORE	ALLEGAN	MI	005	240994	ON 1940
DOVER 25-31N-2W	OTSEGO	MI	137	012735	OA 1986	FILLMORE	OTTAWA	MI	139	240994	ON 1940
DOVER 27-31N-2W	OTSEGO	MI	137	002944	O 1975	FIVE MILE CORNERS	CASS	MI	027	011404	O 1983
DOVER 28-31N-2W	OTSEGO	MI	137	016022	O	FLETCHER	KALKASKA	MI	079	245102	N 1991
DOVER 33-31N-2W	OTSEGO	MI	137	002945	OA 1974	FLETCHER POND	ALP				

MICHIGAN

Field Name	County Name	State Sub	Co Code	Field Code	Field Disc Type Year	Field Name	County Name	State Sub	Co Code	Field Code	Field Disc Type Year
FORK NORTH	OSCEOLA	MI	133	249272	ON 1951	HAMILTON NORTH	CLARE	MI	035	301584	N 1952
FORK WEST	MECOSTA	MI	107	249334	N 1943	HAMLIN 01-1N-3W	EATON	MI	045	002674	OA 1972
FORT GRATIOT SEC 9	ST CLAIR	MI	147	016029	N	HAMLIN 02-1N-3W	EATON	MI	045	006802	OA 1975
FORWARD	MISSAUKEE	MI	113	251938	N 1961	HAMLIN 05-1N-3W	EATON	MI	045	002676	ON 1975
FOSTORIA	TUSCULA	MI	157	252186	ON 1970	HAMLIN 05-1N-3W A	EATON	MI	045	002736	N 1975
FOUNTAIN	MASON	MI	105	252341	O 1970	HAMLIN 05-1N-3W B	EATON	MI	045	013376	O 1989
FOUR CORNERS	ST CLAIR	MI	147	252344	N 1966	HAMLIN 06-1N-3W	EATON	MI	045	002738	OA 1980
FOWLerville	LIVINGSTON	MI	093	253147	N 1961	HAMLIN 06-1N-3W A	EATON	MI	045	002739	OA 1980
FRANKENTROST	SAGINAW	MI	145	012754	OA 1985	HAMLIN 06-1N-3W B	EATON	MI	045	011427	OA 1983
FRANKLIN	LENAWEE	MI	091	255209	OA 1981	HAMLIN 08-1N-3W	EATON	MI	045	002740	OA 1972
FRASER SEC 7	BAY	MI	017	012363	N 1988	HAMLIN 08-1N-3W A	EATON	MI	045	002741	OA 1975
FRASER SEC 9	BAY	MI	017	012364	ON 1985	HAMLIN 08-1N-3W B	EATON	MI	045	002742	OA 1980
FREDERIC 01-28N-4W	CRAWFORD	MI	039	002408	OA 1971	HAMLIN 09-1N-3W	EATON	MI	045	002743	N 1979
FREDERIC 02-28N-4W	CRAWFORD	MI	039	002409	OA 1973	HAMLIN 09-1N-3W A	EATON	MI	045	006803	N 1981
FREDERIC 04-28N-4W	CRAWFORD	MI	039	002410	OA 1974	HAMLIN 10-1N-3W	EATON	MI	045	002744	OA 1974
FREDERIC 07-28N-4W	CRAWFORD	MI	039	002411	OA 1973	HAMLIN 11-1N-3W	EATON	MI	045	006804	OA 1981
FREDERIC 08-28N-4W	CRAWFORD	MI	039	002412	OA 1974	HAMLIN 11-1N-3W A	EATON	MI	045	006805	OA 1981
FREDERIC 10-28N-4W	CRAWFORD	MI	039	002413	OA 1971	HAMLIN 12-1N-3W	EATON	MI	045	002745	OA 1977
FREDERIC 11-28N-4W	CRAWFORD	MI	039	002414	OA 1976	HAMLIN 13-19N-18W	MASON	MI	105	002747	OA 1972
FREDERIC 11-28N-4W A	CRAWFORD	MI	039	011411	OA 1976	HAMLIN 13-19N-18W A	MASON	MI	105	002748	N 1973
FREDERIC 12-28N-4W	CRAWFORD	MI	039	014937	O 1993	HAMLIN 13-19N-18W B	MASON	MI	105	002749	OA 1975
FREDERIC 13-28N-4W	CRAWFORD	MI	039	002415	N 1972	HAMLIN 13-19N-18W C	MASON	MI	105	006806	OA 1980
FREDERIC 13-28N-4W A	CRAWFORD	MI	039	006787	OA 1981	HAMLIN 13-1N-3W	EATON	MI	045	002746	OA 1977
FREDERIC 16-28N-4W	CRAWFORD	MI	039	002972	OA 1976	HAMLIN 14-1N-3W	EATON	MI	045	002750	OA 1981
FREDERIC 16-28N-4W A	CRAWFORD	MI	039	006788	OA 1980	HAMLIN 15-1N-3W	EATON	MI	045	002751	N 1979
FREDERIC 20-28N-4W	CRAWFORD	MI	039	007586	N 1973	HAMLIN 22-1N-3W	EATON	MI	045	002752	N 1977
FREDERIC 20-28N-4W A	CRAWFORD	MI	039	011731	OA 1981	HAMLIN 22-1N-3W A	EATON	MI	045	006807	N 1979
FREDERIC 21-28N-4W	CRAWFORD	MI	039	009602	OA 1982	HAMLIN 23-19N-18W	MASON	MI	105	011428	OA 1983
FREDERIC 21-28N-4W A	CRAWFORD	MI	039	011412	OA 1982	HAMLIN 23-1N-3W	EATON	MI	045	002753	N 1974
FREDERIC 22-28N-4W	CRAWFORD	MI	039	002417	N 1973	HAMLIN 23-1N-3W A	EATON	MI	045	006808	N 1976
FREDERIC 23-28N-4W	CRAWFORD	MI	039	016030	O	HAMLIN 25-19N-18W	MASON	MI	105	002754	OA 1972
FREDERIC 24-28N-4W	CRAWFORD	MI	039	002418	N 1977	HAMLIN 27-19N-18W	MASON	MI	105	011143	ONA 1952
FREDERIC 25-28N-4W	CRAWFORD	MI	039	014938	O 1992	HAMLIN 27-19N-18W A	MASON	MI	105	013377	N 1989
FREDERIC 26-28N-4W	CRAWFORD	MI	039	012365	N 1987	HANDY	LIVINGSTON	MI	093	302762	N 1992
FREDERIC 27-28N-4W	CRAWFORD	MI	039	002419	N 1977	HANDY 27-3N-3E	LIVINGSTON	MI	093	013970	O 1990
FREDERIC 29-28N-4W	CRAWFORD	MI	039	002420	N 1972	HANOVER	JACKSON	MI	075	303444	OA 1959
FREEDOM	WASHTENAW	MI	161	256697	ONA 1954	HANOVER 05-24N-11W	WEXFORD	MI	165	011144	N 1982
FREEMAN SEC 15	CLARE	MI	035	006789	O 1963	HANOVER SEC 13	JACKSON	MI	075	011430	O 1983
FREEMAN-LINCOLN	CLARE	MI	035	256790	ON 1938	HARDWOOD	MONTMORENCY	MI	119	008902	N 1992
FREEMAN-REDDING	CLARE	MI	035	256852	OA 1938	HARDWOOD NORTH	MONTMORENCY	MI	119	016509	N 1996
FREEMONT	BARRY	MI	015	257162	O 1949	HARDWOOD POINT	ALPENA	MI	007	013379	N 1988
FREMONT	ISABELLA	MI	073	257534	ON 1937	HARDY DAM	MECOSTA	MI	107	305831	ON 1966
FREMONT	SAGINAW	MI	145	257534	ON 1937	HARDY DAM SOUTH	MECOSTA	MI	107	014689	N 1993
FREMONT SEC 27	ISABELLA	MI	073	011413	O 1962	HARRISON	CLARE	MI	035	307691	ON 1945
FREMONT SEC 32	ISABELLA	MI	073	006790	ON 1957	HART	OCEANA	MI	127	308187	O 1933
GAINES SEC 8	KENT	MI	081	011415	O 1945	HARTLAND 22-3N-6E	LIVINGSTON	MI	093	012370	N 1987
GANGES SEC 4	ALLEGAN	MI	005	264162	O 1954	HARTLAND 36-3N-6E	LIVINGSTON	MI	093	013971	N 1991
GARFIELD	CLARE	MI	035	265681	O 1946	HARTWICK	OSCEOLA	MI	133	308900	N 1968
GARFIELD SEC 8	KALKASKA	MI	079	013968	ONA 1990	HATTON	CLARE	MI	035	309954	O 1941
GENEVA	MIDLAND	MI	111	269239	O 1935	HAWKHEAD	ALLEGAN	MI	005	310419	O 1946
GENEVA	VAN BUREN	MI	159	269239	O 1940	HAY SEC 34	GLADWIN	MI	051	003498	O 1979
GENEVA SEC 15	MIDLAND	MI	111	006793	O 1975	HAYES 11-29N-4W	OTSEGO	MI	137	002755	OA 1969
GENEVA SEC 4	MIDLAND	MI	111	006794	O 1975	HAYES 11-29N-4W A	OTSEGO	MI	137	011748	OA 1986
GENOA 31-2N-5E	LIVINGSTON	MI	093	011419	O 1983	HAYES 15-29N-4W	OTSEGO	MI	137	002756	OA 1973
GIBSON	BAY	MI	017	271487	O 1935	HAYES 17-29N-4W	OTSEGO	MI	137	011749	OA 1985
GIBSON SEC 20	BAY	MI	017	006795	ON 1950	HAYES 21-29N-4W	OTSEGO	MI	137	002757	OA 1972
GILBERT LAKE	OCEANA	MI	127	272014	O 1956	HAYES 21-29N-4W A	OTSEGO	MI	137	002758	OA 1972
GILCHRIST	MONTMORENCY	MI	119	272231	N 1993	HAYES 29-29N-4W	OTSEGO	MI	137	002759	OA 1973
GILMORE	ISABELLA	MI	073	273626	ON 1945	HAYES 32-29N-4W	OTSEGO	MI	137	002760	OA 1972
GILMORE VERNON SEC 31	ISABELLA	MI	073	016031	N	HAYES 34-29N-4W	OTSEGO	MI	137	002986	OA 1974
GOLDEN	OCEANA	MI	127	278277	N 1988	HAYES 36-29N-4W	OTSEGO	MI	137	002987	OA 1976
GOODWELL	NEWAYGO	MI	123	280385	ONA 1943	HAYES SEC 16	OTSEGO	MI	137	012770	N 1985
GOODWELL EAST	NEWAYGO	MI	123	280416	ONA 1945	HAYES SEC 27	OTSEGO	MI	137	011435	N 1983
GOODWELL SOUTH	NEWAYGO	MI	123	014944	N 1993	HEADQUARTERS	CLARE	MI	035	312706	ONA 1941
GOOSE LAKE	OSCEOLA	MI	133	280695	N 1989	HEADQUARTERS	ROSCOMMON	MI	143	312706	ONA 1941
GRANT	MASON	MI	105	285299	N 1929	HEART LAKE	OTSEGO	MI	137	016497	N 1995
GRANT 01-25N-12W	GRAND TRAVERSE	MI	055	002421	N 1975	HEATH	ALLEGAN	MI	005	313171	O 1948
GRANT 03-25N-12W	GRAND TRAVERSE	MI	055	002422	OA 1974	HEATH SEC 20	ALLEGAN	MI	005	016034	O
GRANT 03-25N-12W A	GRAND TRAVERSE	MI	055	002423	OA 1977	HEATH SEC 21	ALLEGAN	MI	005	003499	N 1960
GRANT 04-25N-12W	GRAND TRAVERSE	MI	055	002424	OA 1975	HEATH SEC 35	ALLEGAN	MI	005	003500	O 1945
GRANT 08-13N-17W	OCEANA	MI	127	013373	N 1989	HENDERSON SEC 23	WEXFORD	MI	165	003501	O 1975
GRANT 09-25N-12W	GRAND TRAVERSE	MI	055	002973	OA 1976	HENRIETTA	JACKSON	MI	075	316643	O 1979
GRANT 10-25N-12W	GRAND TRAVERSE	MI	055	002658	OA 1975	HERSEY	OSCEOLA	MI	133	318813	N 1971
GRANT 12-25N-12W	GRAND TRAVERSE	MI	055	002659	N 1975	HESSEN	ST CLAIR	MI	147	319123	N 1965
GRANT 12-25N-12W A	GRAND TRAVERSE	MI	055	011421	OA 1984	HICKEY CREEK	CRAWFORD	MI	039	006809	ON 1981
GRANT 13-25N-12W	GRAND TRAVERSE	MI	055	002660	N 1974	HIGHLAND 36-3N-7E	OAKLAND	MI	125	014345	OA 1992
GRANT 16-25N-12W	GRAND TRAVERSE	MI	055	011422	OA 1984	HIGHWAY 33	MONTMORENCY	MI	119	016498	N 1992
GRANT 19-25N-12W	GRAND TRAVERSE	MI	055	011741	ONA 1985	HIGHWAY 612	MONTMORENCY	MI	119	016499	N 1992
GRANT 22-25N-12W	GRAND TRAVERSE	MI	055	002661	OA 1975	HIGHWAY 65	ALPENA	MI	007	016500	N 1994
GRANT 22-25N-12W A	GRAND TRAVERSE	MI	055	002662	OA 1979	HILLIARDS	ALLEGAN	MI	005	323072	ON 1944
GRANT 24-25N-12W	GRAND TRAVERSE	MI	055	002663	N 1973	HINTON SEC 21	MECOSTA	MI	107	011437	O 1948
GRANT 24-25N-12W A	GRAND TRAVERSE	MI	055	002664	OA 1974	HOLCOMB CREEK	ALCONA	MI	001	016502	N 1995
GRANT 26-25N-12W	GRAND TRAVERSE	MI	055	002665	OA 1971	HOLTON	MUSKEGON	MI	121	329440	O 1948
GRANT 26-25N-12W A	GRAND TRAVERSE	MI	055	009607	OA 1982	HOME SEC 26	MONTCALM	MI	117	003395	O 1964
GRANT 29-25N-12W	GRAND TRAVERSE	MI	055	002666	OA 1973	HOPE	BARRY	MI	015	331548	O 1939
GRANT 29-25N-12W A	GRAND TRAVERSE	MI	055	013374	OA 1989	HOPKINS	ALLEGAN	MI	005	331858	O 1939
GRANT 31-25N-12W	GRAND TRAVERSE	MI	055	002667	O 1975	HOPKINS SEC 36	ALLEGAN	MI	005	016035	O
GRANT 32-20N-17W	MASON	MI	105	011742	OA 1985	HOPKINS SOUTH	ALLEGAN	MI	005	331920	O 1948
GRANT 32-25N-12W	GRAND TRAVERSE	MI	055	002668	N 1976	HOPKINS WEST	ALLEGAN	MI	005	331982	O 1941
GRANT 33-25N-12W	GRAND TRAVERSE	MI	055	002669	OA 1980	HOWELL	LIVINGSTON	MI	093	335361	N 1935
GRANT 34-20N-17W	MASON	MI	105	016032	N	HUBBARD LAKE	ALCONA	MI	001	013972	N 1990
GRANT 34-25N-12W	GRAND TRAVERSE	MI	055	002670	N 1976	HUBBARDSTON	IONIA	MI	067	336447	O 1947
GRANT 34-25N-12W A	GRAND TRAVERSE	MI	055	002671	OA 1976	HUBER	NEWAYGO	MI	123	336478	ON 1955
GRANT 35-25N-12W	GRAND TRAVERSE	MI	055	002672	N 1976	HUIAN HILLS	OCEANA	MI	127	016037	N
GRANT 36-25N-12W	GRAND TRAVERSE	MI	055	002673	N 1976	HUME SEC 12	HURON	MI	063	011440	O 1953
GRANT SEC 18	CLARE	MI	035	012757	O 1985	HUNGERFORD	NEWAYGO	MI	123	339144	N 1989
GRANT SEC 29	HURON	MI	063	003497	O 1953	INDIAN HILLS SEC 26	OCEANA	MI	127	011441	O 1961
GRANT SEC 9	CLARE	MI	035	016033	O	INGHAM 12-2N-1E	INGHAM	MI	065	002988	OA 1972
GREEN	MECOSTA	MI	107	287872	N 1946	INGHAM 13-2N-1E	INGHAM	MI	065	002989	OA 1972
GREEN LAKE	GRAND TRAVERSE	MI	055	288244	O	INGHAM 24-2N-1E	INGHAM	MI	065	012778	OA 1986
GREEN LAKE 34-26N-12W	GRAND TRAVERSE	MI	055	016304	N 1997	INGHAM 25-2N-1E	INGHAM	MI	065	002990	OA 1973
GREEN LAKE 35-26N-12W	GRAND TRAVERSE	MI	055	009608	N 1982	IONIA	IONIA	MI	067	011442	O 1968
GREEN OAK	LIVINGSTON	MI	093	288368	O 1967	IOSCO 09-2N-3E	LIVINGSTON	MI	093	011760	OA 1985
GREEN OAK 11-1N-6E	LIVINGSTON	MI	093	004094	N 1978	IOS					

Field Name	County Name	State Sub	Co Code	Field Code	Field Disc Type Year	Field Name	County Name	State Sub	Co Code	Field Code	Field Disc Type Year
IOSCO 28-2N-3E	LIVINGSTON	MI	093	002991	O 1979	LEE 10-1S-5W D	CALHOUN	MI	025	006828	N 1981
IOSCO 28-2N-3E A	LIVINGSTON	MI	093	012782	OA 1985	LEE 10-1S-5W E	CALHOUN	MI	025	016040	O
IOSCO 33-2N-3E	LIVINGSTON	MI	093	013382	O 1989	LEE 10-1S-5W F	CALHOUN	MI	025	013391	N 1989
IOSCO 34-2N-3E	LIVINGSTON	MI	093	011444	O 1983	LEE 11-1S-5W	CALHOUN	MI	025	003273	N 1976
IOSCO 35-2N-3E	LIVINGSTON	MI	093	011765	O 1985	LEE 11-1S-5W A	CALHOUN	MI	025	003274	OA 1977
IOSCO 35-2N-3E A	LIVINGSTON	MI	093	011766	O 1986	LEE 12-1S-5W	CALHOUN	MI	025	003275	N 1972
IRA	ST CLAIR	MI	147	347913	N 1953	LEE 12-1S-5W A	CALHOUN	MI	025	006830	N 1973
ISABELLA	ISABELLA	MI	073	349308	ONA 1948	LEE 13-1S-5W	CALHOUN	MI	025	003276	OA 1973
ITHACA	GRATIOT	MI	057	349773	N 1943	LEE 13-1S-5W A	CALHOUN	MI	025	003277	N 1973
JAMESTOWN SEC 29	OTTAWA	MI	139	011450	O 1942	LEE 13-1S-5W B	CALHOUN	MI	025	006831	N 1981
JEFFERSON	CASS	MI	027	356812	O 1961	LEE 14-1S-5W	CALHOUN	MI	025	003278	OA 1974
JENNINGS	MISSAUKEE	MI	113	357618	N	LEE 14-1S-5W A	CALHOUN	MI	025	003279	OA 1978
JEROME	MIDLAND	MI	111	358145	O 1947	LEE 14-1S-5W B	CALHOUN	MI	025	006832	OA 1981
JOHNSTOWN	BARRY	MI	015	362634	O 1951	LEE 15-1S-5W	CALHOUN	MI	025	003280	N 1974
JONESFIELD SEC 24	SAGINAW	MI	145	011453	O 1945	LEE 15-1S-5W A	CALHOUN	MI	025	003281	O 1977
JONESFIELD SEC 9	GRATIOT	MI	057	363688	N 1988	LEE 15-1S-5W B	CALHOUN	MI	025	003282	OA 1977
JONESFIELD SEC 9	SAGINAW	MI	145	363688	O 1949	LEE 15-1S-5W C	CALHOUN	MI	025	006833	O 1977
JOY ANTRIM	MONTMORENCY	MI	119	016503	N 1993	LEE 15-1S-5W D	CALHOUN	MI	025	011473	N 1982
JUNO LAKE	CASS	MI	027	003502	O 1978	LEE 16	CALHOUN	MI	025	009823	N 1973
KALKASKA 01-27N-7W	KALKASKA	MI	079	009799	ON 1975	LEE 16-1S-5W	CALHOUN	MI	025	003283	N 1980
KALKASKA 03-27N-7W	KALKASKA	MI	079	003227	ON 1970	LEE 16-1S-5W A	CALHOUN	MI	025	006834	N 1978
KALKASKA 03-27N-7W A	KALKASKA	MI	079	003228	OA 1973	LEE 16-1S-5W B	CALHOUN	MI	025	006835	N 1980
KALKASKA 03-27N-7W B	KALKASKA	MI	079	003229	OA 1977	LEE 16-1S-5W C	CALHOUN	MI	025	011474	N 1982
KALKASKA 05-27N-7W	KALKASKA	MI	079	003396	OA 1970	LEE 16-1S-5W D	CALHOUN	MI	025	011475	N 1983
KALKASKA 07-27N-7W	KALKASKA	MI	079	003230	OA 1972	LEE 17-1S-5W	CALHOUN	MI	025	003284	N 1972
KALKASKA 09-27N-7W	KALKASKA	MI	079	003231	N 1972	LEE 17-1S-5W A	CALHOUN	MI	025	011476	N 1984
KALKASKA 09-27N-8W	KALKASKA	MI	079	011455	O 1984	LEE 17-1S-5W B	CALHOUN	MI	025	012788	N 1985
KALKASKA 10-27N-7W	KALKASKA	MI	079	003232	N 1972	LEE 18-1S-5W	CALHOUN	MI	025	003285	N 1976
KALKASKA 10-27N-8W	KALKASKA	MI	079	003234	OA 1978	LEE 20-1S-5W	CALHOUN	MI	025	006836	OA 1981
KALKASKA 11-27N-7W	KALKASKA	MI	079	003235	OA 1978	LEE 20-1S-5W A	CALHOUN	MI	025	011477	N 1982
KALKASKA 11-27N-7W A	KALKASKA	MI	079	011772	OA 1985	LEE 21-1S-5W	CALHOUN	MI	025	003286	O 1978
KALKASKA 11-27N-8W	KALKASKA	MI	079	003236	OA 1973	LEE 21-1S-5W A	CALHOUN	MI	025	011478	O 1980
KALKASKA 12-27N-7W	KALKASKA	MI	079	003237	OA 1972	LEE 22-1S-5W	CALHOUN	MI	025	006837	N 1976
KALKASKA 12-27N-8W	KALKASKA	MI	079	003238	OA 1979	LEE 22-1S-5W A	CALHOUN	MI	025	012789	OA 1985
KALKASKA 13-27N-7W	KALKASKA	MI	079	002981	N 1972	LEE 23-1S-5W	CALHOUN	MI	025	003287	OA 1979
KALKASKA 13-27N-8W	KALKASKA	MI	079	003239	OA 1972	LEE 23-1S-5W A	CALHOUN	MI	025	003288	OA 1980
KALKASKA 14-27N-7W	KALKASKA	MI	079	003240	N 1980	LEE 23-1S-5W B	CALHOUN	MI	025	006838	OA 1980
KALKASKA 14-27N-8W	KALKASKA	MI	079	003241	N 1974	LEE 23-1S-5W C	CALHOUN	MI	025	011480	OA 1980
KALKASKA 16-27N-7W	KALKASKA	MI	079	003242	OA 1973	LEE 24-1S-5W	CALHOUN	MI	025	006839	N 1978
KALKASKA 16-27N-7W A	KALKASKA	MI	079	003243	OA 1973	LEE 24-1S-5W A	CALHOUN	MI	025	006840	N 1981
KALKASKA 16-27N-7W B	KALKASKA	MI	079	003244	OA 1979	LEE 24-1S-5W B	CALHOUN	MI	025	006841	OA 1981
KALKASKA 17-27N-7W	KALKASKA	MI	079	012783	OA 1986	LEE 29-1S-5W	CALHOUN	MI	025	013392	N 1988
KALKASKA 19-27N-7W	KALKASKA	MI	079	003245	OA 1974	LEE 30-1S-5W	CALHOUN	MI	025	003289	O 1975
KALKASKA 19-27N-8W	KALKASKA	MI	079	006814	OA 1976	LEE 30-1S-5W A	CALHOUN	MI	025	003290	N 1977
KALKASKA 20-27N-8W	KALKASKA	MI	079	003246	OA 1975	LEE 30-1S-5W B	CALHOUN	MI	025	003291	O 1977
KALKASKA 20-27N-8W A	KALKASKA	MI	079	006815	OA 1981	LEE 32-1S-5W	CALHOUN	MI	025	003292	N 1975
KALKASKA 21-27N-8W	KALKASKA	MI	079	003247	OA 1971	LEE 34-1S-5W	CALHOUN	MI	025	003293	N 1978
KALKASKA 22-27N-7W	KALKASKA	MI	079	011456	OA 1984	LEE SEC 17	CALHOUN	MI	025	016041	N
KALKASKA 23-27N-7W	KALKASKA	MI	079	003248	N 1977	LEE SEC 33	ALLEGAN	MI	005	0003503	O 1971
KALKASKA 24-27N-7W	KALKASKA	MI	079	003249	ON 1974	LEE SEC 34	CALHOUN	MI	025	017066	OA 2001
KALKASKA 24-27N-7W A	KALKASKA	MI	079	003250	N 1978	LEE SOUTH	ALLEGAN	MI	005	407817	O 1949
KALKASKA 24-27N-8W	KALKASKA	MI	079	003251	OA 1973	LENAAWEE	LENAAWEE	MI	091	016042	N
KALKASKA 25-27N-8W	KALKASKA	MI	079	003252	N 1972	LENAX	MACOMB	MI	099	410204	N 1960
KALKASKA 25-27N-8W A	KALKASKA	MI	079	003253	N 1974	LENAX 20-4N-14E	MACOMB	MI	099	017073	O 2002
KALKASKA 26-27N-8W	KALKASKA	MI	079	003254	OA 1973	LENAX 24-4N-14E	MACOMB	MI	099	003294	N 1977
KALKASKA 27-27N-8W	KALKASKA	MI	079	012784	OA 1986	LENAX 36-4N-14E	MACOMB	MI	099	011481	OA 1982
KALKASKA 28-27N-7W	KALKASKA	MI	079	003255	N 1970	LEONARD	OAKLAND	MI	125	410731	N 1962
KALKASKA 28-27N-7W A	KALKASKA	MI	079	003256	N 1972	LEROY	OSCEOLA	MI	133	411227	ON 1965
KALKASKA 28-27N-7W B	KALKASKA	MI	079	003257	N 1975	LEROY 22-3N-2E	INGHAM	MI	065	012790	OA 1986
KALKASKA 28-27N-7W C	KALKASKA	MI	079	011168	N 1982	LESLIE 04-1N-1W	INGHAM	MI	065	003296	O 1973
KALKASKA 28-27N-8W	KALKASKA	MI	079	003258	O 1971	LIME LAKE	HILLSDALE	MI	059	414227	O 1960
KALKASKA 29-27N-8W	KALKASKA	MI	079	011170	OA 1982	LINCOLN SEC 18	ARENAC	MI	011	003505	O 1957
KALKASKA 30-27N-8W	KALKASKA	MI	079	003259	N 1974	LINCOLN SEC 27	ISABELLA	MI	073	003507	O 1974
KALKASKA 31-27N-8W	KALKASKA	MI	079	006816	N 1979	LINCOLN SEC 31	ARENAC	MI	011	003508	O 1963
KALKASKA 31-27N-8W A	KALKASKA	MI	079	012382	N 1987	LINCOLN SEC 9	MIDLAND	MI	111	011485	O 1939
KALKASKA 32-27N-7W	KALKASKA	MI	079	003260	N 1971	LIVINGSTON	OTSEGO	MI	137	420737	N 1988
KALKASKA 32-27N-7W A	KALKASKA	MI	079	003261	N 1975	LOGAN	MASON	MI	105	422722	N 1941
KALKASKA 32-27N-7W B	KALKASKA	MI	079	006817	N 1980	LOGAN	OTSEGO	MI	129	422722	N 1944
KALKASKA 32-27N-8W	KALKASKA	MI	079	003262	OA 1975	LONE PINE-DOMINION	OTSEGO	MI	137	016505	N 1995
KALKASKA 33-27N-7W	KALKASKA	MI	079	006818	O 1981	LOST LAKE WOODS	ALCONA	MI	001	016506	N 1996
KALKASKA 33-27N-8W	KALKASKA	MI	079	003263	N 1972	LUCHT	BAY	MI	017	432217	O 1949
KALKASKA 34-27N-8W	KALKASKA	MI	079	012383	N 1988	LUTHER	LAKE	MI	085	434542	O 1965
KALKASKA 35-27N-8W	KALKASKA	MI	079	006819	N 1973	LUTHER NORTH	LAKE	MI	085	434759	O 1970
KAWKAWLIN	BAY	MI	017	370588	ON 1938	LYNDON	LIVINGSTON	MI	093	436085	N 1958
KELLOGG	ALLEGAN	MI	005	016039	O	LYNDON	WASHTENAW	MI	161	436085	N 1958
KIMBALL	ST CLAIR	MI	147	378719	N 1980	LYON 08-1N-7E	OAKLAND	MI	125	003298	OA 1980
KIMBALL LAKE	NEWAYGO	MI	123	378750	OA 1947	LYON 09-1N-7E	OAKLAND	MI	125	012795	OA 1985
LACEY CAVERN	BARRY	MI	015	016322	N 1997	LYON 15-1N-7E	OAKLAND	MI	125	011793	OA 1985
LACEY STATION	BARRY	MI	015	393525	N 1971	LYON 17-1N-7E	OAKLAND	MI	125	003297	OA 1980
LACOTA	VAN BUREN	MI	159	393626	O 1946	LYON 18-1N-7E	OAKLAND	MI	125	011493	O 1979
LAKE GEORGE	CLARE	MI	035	396602	O 1954	LYON 21-1N-7E	OAKLAND	MI	125	012796	OA 1985
LAKEFIELD	SAGINAW	MI	145	398710	O 1937	LYON 24-1N-7E	OAKLAND	MI	125	012797	OA 1986
LAKES OF THE NORTH	ANTRIM	MI	009	016504	N 1990	LYON 29-1N-7E	OAKLAND	MI	125	012798	N 1986
LAKETON	MUSKOGON	MI	121	398803	O 1965	LYON 34-1N-7E	OAKLAND	MI	125	012388	N 1987
LAKEVIEW	MONTCALM	MI	117	398927	O 1961	MACON CREEK	LENAAWEE	MI	091	439411	O 1961
LARKIN	MIDLAND	MI	111	402368	O 1935	MANCELONA 25-29N-5W	ANTRIM	MI	009	003299	OA 1972
LAWTON	VAN BUREN	MI	159	405592	O 1939	MANCELONA 26-29N-5W	ANTRIM	MI	009	003300	OA 1972
LEATON	ISABELLA	MI	073	407073	ON 1929	MANCELONA 33-29N-5W	ANTRIM	MI	009	003301	OA 1974
LEBANON	CLINTON	MI	037	407104	O 1948	MANCELONA 33-29N-5W A	ANTRIM	MI	009	012800	OA 1985
LEE	ALLEGAN	MI	005	407507	O 1941	MANCELONA 34-29N-5W	ANTRIM	MI	009	003302	N 1974
LEE 01-1S-5W	CALHOUN	MI	025	011467	N 1981	MANCELONA 35-29N-5W	ANTRIM	MI	009	011495	OA 1984
LEE 02-1S-5W	CALHOUN	MI	025	003265	O 1973	MANISTEE	MANISTEE	MI	101	443844	N 1959
LEE 02-1S-5W A	CALHOUN	MI	025	006823	N 1974	MANISTEE 01-22N-16W	MANISTEE	MI	101	003303	OA 1973
LEE 02-1S-5W B	CALHOUN	MI	025	006824	N 1975	MANISTEE 01-22N-16W A	MANISTEE	MI	101	003304	OA 1975
LEE 02-1S-5W C	CALHOUN	MI	025	006825	OA 1975	MANISTEE 02-22N-16W	MANISTEE	MI	101	003307	OA 1975
LEE 03-1S-5W	CALHOUN	MI	025	003266	N 1972	MANISTEE 02-22N-16W A	MANISTEE	MI	101	003305	O 1978
LEE 03-1S-5W	EATON	MI	045	003266	N 1972	MANISTEE 02-22N-16W B	MANISTEE	MI	101	003306	OA 1980
LEE 03-1S-5W A	CALHOUN	MI	025	003267	N 1975	MANISTEE 02-22N-16W C	MANISTEE	MI	101	011496	OA 1983
LEE 03-1S-5W B	CALHOUN	MI	025	003268	N 1976	MANISTEE 03-22N-16W	MANISTEE	MI	101	003308	OA 1976
LEE 03-1S-5W C	CALHOUN	MI	025	011468	N 1982	MANISTEE 04-21N-16W	MANISTEE	MI	101	003397	N 1979
LEE 03-1S-5W D	CALHOUN	MI	025	011469	N 1983	MANISTEE 04-22N-16W	MANISTEE	MI	101	012801	O 1985
LEE 03-1S-5W E	C										

MICHIGAN

Field Name	County Name	State Sub	Co Code	Field Code	Field Disc Type Year	Field Name	County Name	State Sub	Co Code	Field Code	Field Disc Type Year
MANISTEE 17-22N-16W B	MANISTEE	MI	101	011199	OA 1982	MAYFIELD 29-25N-11W A	GRAND TRAVERSE	MI	055	003479	OA 1977
MANISTEE 18-22N-16W	MANISTEE	MI	101	003406	OA 1977	MAYFIELD 29-25N-11W B	GRAND TRAVERSE	MI	055	011506	OA 1980
MANISTEE 20-22N-16W	MANISTEE	MI	101	003407	OA 1975	MAYFIELD 30-25N-11W	GRAND TRAVERSE	MI	055	003480	OA 1973
MANISTEE 23-22N-16W	MANISTEE	MI	101	003408	N 1974	MAYFIELD 31-25N-11W	GRAND TRAVERSE	MI	055	003482	N 1976
MANISTEE 23-22N-16W A	MANISTEE	MI	101	003409	N 1979	MAYFIELD 31-25N-11W A	GRAND TRAVERSE	MI	055	011507	N 1984
MANISTEE 24-22N-16W	MANISTEE	MI	101	003410	N 1974	MAYFIELD 33-25N-11W	GRAND TRAVERSE	MI	055	003483	N 1977
MANISTEE 24-22N-16W A	MANISTEE	MI	101	003411	OA 1977	MAYFIELD 33-25N-11W B	GRAND TRAVERSE	MI	055	006850	O 1981
MANISTEE 24-22N-17W	MANISTEE	MI	101	003412	OA 1978	MCBAIN	MISSAUKEE	MI	113	456500	O 1959
MANISTEE 25-22N-17W	MANISTEE	MI	101	003413	OA 1977	MCKAY	CLARE	MI	035	461150	N 1929
MANISTEE 27-22N-16W	MANISTEE	MI	101	003414	N 1974	MEARS	OCEANA	MI	127	464382	O 1949
MANISTEE 30-22N-16W	MANISTEE	MI	101	003415	N 1976	MECOSTA	MECOSTA	MI	107	464537	N 1966
MANISTEE 30-22N-16W A	MANISTEE	MI	101	003416	N 1978	MECOSTA LAKE	MECOSTA	MI	107	464568	N 1953
MANISTEE 36-22N-17W	MANISTEE	MI	101	003417	OA 1979	MECOSTA SEC 3	MECOSTA	MI	107	016335	N 1997
MANISTEE 36-22N-17W A	MANISTEE	MI	101	003418	OA 1980	MEDINA	LENAWEE	MI	091	465281	O 1961
MANLIUS SEC 28	ALLEGAN	MI	005	016043	O	MERIDAN	MIDLAND	MI	111	012805	OA 1985
MAPLE FOREST	CRAWFORD	MI	039	445256	ON 1976	MERRITT	BAY	MI	017	469020	O 1984
MAPLE FOREST 03-28N-3W	CRAWFORD	MI	039	003420	N 1976	MIDDLE BRANCH	OSCEOLA	MI	133	471505	N 1964
MAPLE GROVE 01-23N-14W	MANISTEE	MI	101	003421	ON 1973	MILFORD 09-2N-7E	OAKLAND	MI	125	014569	OA 1992
MAPLE GROVE 01-23N-14W A	MANISTEE	MI	101	006845	OA 1981	MILFORD 17-2N-7E	OAKLAND	MI	125	014995	O 1993
MAPLE GROVE 02-23N-14W	MANISTEE	MI	101	003422	N 1973	MILFORD 17-2N-7E A	OAKLAND	MI	125	017167	O 1998
MAPLE GROVE 03-23N-14W	MANISTEE	MI	101	003423	OA 1977	MILFORD 17-2N-7E B	OAKLAND	MI	125	010707	N 2001
MAPLE GROVE 04-23N-14W	MANISTEE	MI	101	003424	ON 1975	MILFORD 29-2N-7E	OAKLAND	MI	125	016040	N
MAPLE GROVE 05-23N-14W	MANISTEE	MI	101	007619	OA 1975	MILFORD 30-2N-7E	OAKLAND	MI	125	016048	N
MAPLE GROVE 06-23N-14W	MANISTEE	MI	101	003425	OA 1973	MILFORD 32-2N-7E	OAKLAND	MI	125	014570	N 1993
MAPLE GROVE 06-23N-14W A	MANISTEE	MI	101	003426	OA 1974	MILFORD 32-2N-7E A	OAKLAND	MI	125	016049	N
MAPLE GROVE 07-23N-14W	MANISTEE	MI	101	003427	OA 1974	MILLS SEC 1	MIDLAND	MI	111	003510	O 1957
MAPLE GROVE 08-23N-14W	MANISTEE	MI	101	003428	OA 1974	MINERAL SPRINGS	OSCEOLA	MI	133	476806	ON 1951
MAPLE GROVE 09-23N-14W	MANISTEE	MI	101	003429	OA 1973	MIO	OGEMAW	MI	129	478170	ON 1946
MAPLE GROVE 10-23N-14W	MANISTEE	MI	101	003430	OA 1973	MIO	OSCODA	MI	135	478170	ON 1946
MAPLE GROVE 10-23N-14W A	MANISTEE	MI	101	003431	ON 1974	MOFFATT SEC 34	ARENAC	MI	011	003511	O 1953
MAPLE GROVE 10-23N-14W B	MANISTEE	MI	101	003432	OA 1980	MONTAGUE	MUSKEGON	MI	121	482364	N 1953
MAPLE GROVE 12-23N-14W	MANISTEE	MI	101	003433	OA 1977	MONTREY	ALLEGAN	MI	005	482767	O 1938
MAPLE GROVE 16-23N-14W	MANISTEE	MI	101	003434	OA 1973	MONTREY SEC 2	ALLEGAN	MI	005	016341	O 1997
MAPLE GROVE 17-23N-14W	MANISTEE	MI	101	003435	OA 1974	MONTMORENCY 14-32N-1E	MONTMORENCY	MI	119	003485	OA 1978
MAPLE GROVE 17-23N-14W A	MANISTEE	MI	101	007620	OA 1977	MONTMORENCY 29-32N-1E	MONTMORENCY	MI	119	003486	N 1975
MAPLE GROVE 17-23N-14W B	MANISTEE	MI	101	013974	N 1990	MORENCI	LENAWEE	MI	091	011516	O 1962
MAPLE GROVE 19-23N-14W	MANISTEE	MI	101	003436	N 1975	MORENCI NORTH	LENAWEE	MI	091	485030	N 1962
MAPLE GROVE 19-23N-14W A	MANISTEE	MI	101	003437	OA 1979	MORTON	MECOSTA	MI	107	486611	N 1946
MAPLE GROVE 20-23N-14W	MANISTEE	MI	101	003438	N 1976	MOUNT HALEY SEC 4	MIDLAND	MI	111	016050	N
MAPLE GROVE 20-23N-14W A	MANISTEE	MI	101	003439	OA 1978	MT CLEMENS	MACOMB	MI	099	490487	ON 1961
MAPLE GROVE 30-23N-14W	MANISTEE	MI	101	003440	N 1977	MT FOREST	BAY	MI	017	490735	O 1947
MAPLE GROVE 30-23N-14W A	MANISTEE	MI	101	012802	N 1985	MT FOREST SEC 1	BAY	MI	017	003513	O 1946
MAPLE VALLEY SEC 16	MONTCALM	MI	117	445580	N 1958	MT HALEY	MIDLAND	MI	111	490890	O 1934
MARATHON	LAPEER	MI	087	445952	ONA 1955	MT PLEASANT	ISABELLA	MI	073	491107	OA 1928
MARATHON SEC 16	LAPEER	MI	087	016044	N	MT PLEASANT	MIDLAND	MI	111	491107	OA 1928
MARILLA 05-23N-13W	MANISTEE	MI	101	011499	N 1983	MUSKEGON	MUSKEGON	MI	121	495261	ON 1927
MARILLA 06-23N-13W	MANISTEE	MI	101	007621	OA 1977	MUTTONVILLE	MACOMB	MI	099	495943	N 1966
MARINE CITY	ST CLAIR	MI	147	447595	OA 1955	NATIONAL CITY	IOSCO	MI	069	013975	N 1990
MARINE CITY SOUTH	ST CLAIR	MI	147	447626	ON 1962	NELLSVILLE	ROSCOMMON	MI	143	502045	O 1956
MARION 18-2N-4E	LIVINGSTON	MI	093	012391	OA 1988	NESTER	ROSCOMMON	MI	143	009879	OA 1984
MARION 18-2N-4E A	LIVINGSTON	MI	093	013396	O 1988	NEW BOSTON	WAYNE	MI	163	503347	O 1943
MARION 21-2N-4E	LIVINGSTON	MI	093	012392	O 1987	NEW LOTHROP	GENESEE	MI	049	504401	O 1967
MARION 21-2N-4E A	LIVINGSTON	MI	093	013397	O 1989	NEW LOTHROP	SHIAWASSEE	MI	155	504401	O 1967
MARION 23-2N-4E	LIVINGSTON	MI	093	009039	O 1984	NEW RICHMOND	ALLEGAN	MI	005	504711	O 1965
MARION 31-2N-4E	LIVINGSTON	MI	093	009040	O 1984	NEWARK	GRATIOT	MI	057	505362	N 1948
MARION 31-2N-4E A	LIVINGSTON	MI	093	012394	OA 1987	NEUBURG	LENAWEE	MI	091	505486	O 1979
MARION 31-2N-4E B	LIVINGSTON	MI	093	013398	O 1989	NILES	BERRIEN	MI	021	508362	O 1940
MARION 32-2N-4E	LIVINGSTON	MI	093	012395	OA 1988	NORTH BAY	ALCONA	MI	001	016508	N 1996
MARION 35-2N-4E	LIVINGSTON	MI	093	014363	OA 1992	NORTH PLAINS SEC 18	IONIA	MI	067	559380	O 1950
MARION(WINTERFIELD)	CLARE	MI	035	447874	N 1940	NORTH PLAINS SEC 19	IONIA	MI	067	011521	O 1953
MARION(WINTERFIELD)	OSCEOLA	MI	133	447874	N 1940	NORTH STAR	GRATIOT	MI	057	512649	N 1940
MARNE	OTTAWA	MI	139	448959	O 1940	NORTHVILLE	OAKLAND	MI	125	513052	ONA 1937
MARSAC CREEK	ST CLAIR	MI	147	449207	ON 1965	NORTHVILLE	WASHTENAW	MI	161	513052	ONA 1937
MARSTAND	OTSEGO	MI	137	016507	N 1991	NORTHVILLE	WAYNE	MI	163	513052	ONA 1937
MARTIN	ALLEGAN	MI	005	449889	O 1948	NORTHVILLE 06-1S-8E	WAYNE	MI	163	012403	OA 1988
MARTINY	MECOSTA	MI	107	450240	N 1934	NORTHVILLE 11-1S-8E	WAYNE	MI	163	013976	O 1989
MARYSVILLE-MORTON	ST CLAIR	MI	147	009849	N	NORTHVILLE 12-1S-8E	WAYNE	MI	163	013404	O 1989
MAYFIELD 01-25N-11W	GRAND TRAVERSE	MI	055	003441	ON 1972	NORWICH EAST	MISSAUKEE	MI	113	513455	OA 1942
MAYFIELD 01-25N-11W A	GRAND TRAVERSE	MI	055	003442	OA 1974	NORWICH EAST	ROSCOMMON	MI	143	513455	OA 1942
MAYFIELD 01-25N-11W B	GRAND TRAVERSE	MI	055	003443	N 1980	NOVI 17-1N-8E	OAKLAND	MI	125	012405	OA 1987
MAYFIELD 03-25N-11W	GRAND TRAVERSE	MI	055	003444	N 1973	NOVI 29-1N-8E	OAKLAND	MI	125	014372	OA 1992
MAYFIELD 03-25N-11W A	GRAND TRAVERSE	MI	055	003445	OA 1975	OAKLAND 09-4N-11E	OAKLAND	MI	125	011524	O 1983
MAYFIELD 03-25N-11W B	GRAND TRAVERSE	MI	055	003446	OA 1975	OCEANA	OCEANA	MI	127	519046	O 1968
MAYFIELD 04-25N-11W	GRAND TRAVERSE	MI	055	003447	OA 1977	OLIVET	EATON	MI	045	524161	O 1969
MAYFIELD 04-25N-11W A	GRAND TRAVERSE	MI	055	003448	OA 1977	ONEKAMA 24-23N-16W	MANISTEE	MI	101	003377	OA 1979
MAYFIELD 04-25N-11W B	GRAND TRAVERSE	MI	055	011502	OA 1983	ONEKAMA 24-23N-16W A	MANISTEE	MI	101	011525	OA 1983
MAYFIELD 06-25N-11W	GRAND TRAVERSE	MI	055	003449	OA 1975	ONEKAMA 24-23N-16W B	MANISTEE	MI	101	011526	OA 1983
MAYFIELD 07-25N-11W	GRAND TRAVERSE	MI	055	003451	O 1980	ONEKAMA 25-23N-16W	MANISTEE	MI	101	011527	O 1983
MAYFIELD 08-25N-11W	GRAND TRAVERSE	MI	055	006849	OA 1981	ONEKAMA 26-23N-16W	MANISTEE	MI	101	012815	OA 1986
MAYFIELD 09-25N-11W	GRAND TRAVERSE	MI	055	003452	OA 1977	ONEKAMA 34-23N-16W	MANISTEE	MI	101	017065	OA 2001
MAYFIELD 10-25N-11W	GRAND TRAVERSE	MI	055	003453	OA 1974	ONONDAGA 10-1N-2W	INGHAM	MI	065	003378	OA 1971
MAYFIELD 10-25N-11W A	GRAND TRAVERSE	MI	055	003454	OA 1976	ONONDAGA 17-1N-2W	INGHAM	MI	065	003379	OA 1973
MAYFIELD 10-25N-11W B	GRAND TRAVERSE	MI	055	003455	OA 1976	ONONDAGA 17-1N-2W A	INGHAM	MI	065	003380	OA 1975
MAYFIELD 11-25N-11W	GRAND TRAVERSE	MI	055	003456	N 1976	ONONDAGA 17-1N-2W B	INGHAM	MI	065	003381	OA 1978
MAYFIELD 11-25N-11W A	GRAND TRAVERSE	MI	055	011503	N 1984	ONONDAGA 18-1N-2W	INGHAM	MI	065	003382	OA 1978
MAYFIELD 12-25N-11W	GRAND TRAVERSE	MI	055	003457	N 1974	ONONDAGA 18-1N-2W A	INGHAM	MI	065	003383	N 1978
MAYFIELD 12-25N-11W A	GRAND TRAVERSE	MI	055	003458	N 1975	ONONDAGA 19-1N-2W	INGHAM	MI	065	006856	O 1981
MAYFIELD 13-25N-11W	GRAND TRAVERSE	MI	055	003459	N 1977	ONONDAGA 20-1N-2W	INGHAM	MI	065	003384	O 1976
MAYFIELD 14-25N-11W	GRAND TRAVERSE	MI	055	011504	N 1984	ONONDAGA 20-1N-2W A	INGHAM	MI	065	525959	O 1979
MAYFIELD 14-25N-11W A	GRAND TRAVERSE	MI	055	012803	N 1985	ONONDAGA 21-1N-2W A	INGHAM	MI	065	011528	N 1984
MAYFIELD 15-25N-11W	GRAND TRAVERSE	MI	055	003460	N 1976	ONONDAGA 21-1N-2W UNIT A	INGHAM	MI	065	003385	OA 1971
MAYFIELD 16-25N-11W	GRAND TRAVERSE	MI	055	003461	OA 1972	ONONDAGA 21-1N-2W UNIT B	INGHAM	MI	065	003386	OA 1972
MAYFIELD 16-25N-11W A	GRAND TRAVERSE	MI	055	003462	OA 1974	ONONDAGA 28-1N-2W	INGHAM	MI	065	012816	OA 1986
MAYFIELD 17-25N-11W	GRAND TRAVERSE	MI	055	003463	OA 1974	ONONDAGA 28-1N-2W A	INGHAM	MI	065	013977	O 1990
MAYFIELD 18-25N-11W	GRAND TRAVERSE	MI	055	003464	OA 1975	ONONDAGA 29-1N-2W	INGHAM	MI	065	013978	OA 1990
MAYFIELD 18-25N-11W A	GRAND TRAVERSE	MI	055	003465	OA 1975	ORIENT	CLARE	MI	035	527889	N 1945
MAYFIELD 19-25N-11W	GRAND TRAVERSE	MI	055	003466	N 1973	ORIENT	OSCEOLA	MI	133	527889	N 1945
MAYFIELD 19-25N-11W A	GRAND TRAVERSE	MI	055	003467	OA 1974	ORION 36-4N-10E	OAKLAND	MI	125	011529	N 1982
MAYFIELD 19-25N-11W B	GRAND TRAVERSE	MI	055	003468	N 1976	OSHTOMO SEC 5	KALAMAZOO	MI	077	529656	O 1944
MAYFIELD 20-25N-11W	GRAND TRAVERSE	MI	055	003469	OA 1974	OTISVILLE	GENESEE	MI	049	530369	O 1944
MAYFIELD 21-25N-11											

Field Name	County Name	State Sub	Co Code	Field Code	Field Disc Type Year	Field Name	County Name	State Sub	Co Code	Field Code	Field Disc Type Year
OTSEGO LAKE 35-29N-3W	OTSEGO	MI	137	003311	OA 1977	RAPID RIVER 28-28N-7W	KALKASKA	MI	079	012835	N 1986
OTSEGO LAKE SEC 27	OTSEGO	MI	137	016356	N 1997	RAPID RIVER 32-28N-7W	KALKASKA	MI	079	003351	OA 1973
OTSEGO SEC 9	ALLEGAN	MI	005	003515	O 1950	RAPID RIVER 33-28N-7W	KALKASKA	MI	079	003352	OA 1971
OTTER LAKE	GENESEE	MI	049	530803	OA 1945	RAPID RIVER 33-28N-7W A	KALKASKA	MI	079	003353	OA 1972
OTTO 18-13N-16W	OCEANA	MI	127	016357	O 1998	RAPID RIVER 35-28N-7W	KALKASKA	MI	079	003354	ON 1973
OTTO SEC 32	OCEANA	MI	127	003517	O 1950	RAPID RIVER 35-28N-7W A	KALKASKA	MI	079	016487	N 1998
OVERISEL	ALLEGAN	MI	005	531485	O 1938	RAPID RIVER SEC 17	KALKASKA	MI	079	016057	N
OVERISEL SEC 11	ALLEGAN	MI	005	003518	O 1940	RAPID RIVER SEC 3	CRAWFORD	MI	039	016056	N
OXBOW	MASON	MI	105	532601	O 1958	RAPID RIVER SEC 3	KALKASKA	MI	079	016056	N
PAFFI	MONTMORENCY	MI	119	016510	N 1989	RATTLE RUN	ST CLAIR	MI	147	013979	O 1989
PARADISE	GRAND TRAVERSE	MI	055	539182	N 1965	RAVENNA	MUSKEGON	MI	121	587832	ON 1936
PARADISE 03-25N-10W	GRAND TRAVERSE	MI	055	003312	N 1975	RAVENNA SEC 27	MUSKEGON	MI	121	003521	N 1953
PARADISE 03-25N-10W A	GRAND TRAVERSE	MI	055	006861	N 1981	RAY	MACOMB	MI	099	588018	N 1961
PARADISE 04-25N-10W	GRAND TRAVERSE	MI	055	011531	N 1983	READING	HILLSDALE	MI	059	589080	O 1971
PARADISE 05-25N-10W	GRAND TRAVERSE	MI	055	011825	N 1985	READING SEC 25	HILLSDALE	MI	059	016488	ON 1971
PARADISE 05-25N-10W A	GRAND TRAVERSE	MI	055	009886	N 1985	REDDING	CLARE	MI	035	592475	N 1940
PARADISE 07-25N-10W	GRAND TRAVERSE	MI	055	003313	N 1980	REDDING FREEMAN	CLARE	MI	035	016059	N
PARADISE 07-25N-10W A	GRAND TRAVERSE	MI	055	011532	N 1983	REDDING SEC 11	CLARE	MI	035	016058	O
PARADISE 07-25N-10W B	GRAND TRAVERSE	MI	055	011533	N 1984	REED CITY	LAKE	MI	085	593157	ON 1940
PARADISE 07-25N-10W C	GRAND TRAVERSE	MI	055	011534	N 1984	REED CITY	OSCEOLA	MI	133	593157	ON 1940
PARADISE 08-25N-10W	GRAND TRAVERSE	MI	055	003314	N 1979	REED CITY EAST	OSCEOLA	MI	133	593188	ON 1947
PARADISE 08-25N-10W A	GRAND TRAVERSE	MI	055	015014	N 1980	REEDER	MISSAUKEE	MI	113	593405	N 1964
PARADISE 15-25N-10W	GRAND TRAVERSE	MI	055	011535	N 1982	REEMAN	NEWAYGO	MI	123	593746	O 1958
PARADISE 17-25N-10W	GRAND TRAVERSE	MI	055	003315	O 1979	RENO	IOSCO	MI	069	596257	OA 1987
PARADISE 18-25N-10W	GRAND TRAVERSE	MI	055	003316	N 1973	REYNOLDS	MECOSTA	MI	107	597342	OA 1954
PARADISE 19-26N-10W	GRAND TRAVERSE	MI	055	003317	OA 1975	REYNOLDS	MONTCALM	MI	117	597342	OA 1954
PARADISE 19-26N-10W A	GRAND TRAVERSE	MI	055	007646	OA 1977	RICE CREEK	CALHOUN	MI	025	598567	OA 1987
PARADISE 20-26N-10W	GRAND TRAVERSE	MI	055	003318	OA 1975	RICH	LAPEER	MI	087	598815	ONA 1962
PARADISE 20-26N-10W A	GRAND TRAVERSE	MI	055	003319	OA 1979	RICH SEC 19	LAPEER	MI	087	012839	OA 1985
PARADISE 21-26N-10W	GRAND TRAVERSE	MI	055	003320	OA 1975	RICHLAND	SAGINAW	MI	145	599683	O 1936
PARADISE 22-26N-10W	GRAND TRAVERSE	MI	055	012818	OA 1976	RICHLAND SEC 27	MONTCALM	MI	117	003355	N 1963
PARADISE 22-26N-10W A	GRAND TRAVERSE	MI	055	012819	O 1985	RICHLAND SEC 29	MISSAUKEE	MI	113	000505	O 1998
PARADISE 23-26N-10W	GRAND TRAVERSE	MI	055	003321	N 1974	RICHMOND	MACOMB	MI	099	600055	N 1968
PARADISE 24-26N-10W	GRAND TRAVERSE	MI	055	007647	N 1975	RICHMOND 31-5N-14E	MACOMB	MI	099	012840	N 1985
PARADISE 25-26N-10W	GRAND TRAVERSE	MI	055	003322	N 1977	RICHMOND SEC 32	MACOMB	MI	099	003522	N 1979
PARADISE 26-26N-10W	GRAND TRAVERSE	MI	055	003323	N 1976	RIDGEWAY SEC 1	LENAWEE	MI	091	003523	O 1954
PARADISE 26-26N-10W A	GRAND TRAVERSE	MI	055	003324	N 1980	RIVERSIDE	CLARE	MI	035	603992	ON 1940
PARADISE 27-26N-10W	GRAND TRAVERSE	MI	055	003325	OA 1976	RIVERSIDE	MISSAUKEE	MI	113	603992	ON 1940
PARADISE 27-26N-10W A	GRAND TRAVERSE	MI	055	003327	N 1979	RIVERTON	MASON	MI	105	604147	O 1957
PARADISE 27-26N-10W B	GRAND TRAVERSE	MI	055	011536	OA 1984	RIVERTON SEC 21	MASON	MI	105	003524	O 1964
PARADISE 28-26N-10W	GRAND TRAVERSE	MI	055	003328	N 1979	ROBINSON SEC 3	OTTAWA	MI	139	003525	O 1956
PARADISE 29-26N-10W	GRAND TRAVERSE	MI	055	011537	OA 1983	ROCKFORD	KENT	MI	081	608775	O 1945
PARADISE 31-26N-10W	GRAND TRAVERSE	MI	055	003329	N 1974	ROLLAND	ISABELLA	MI	073	611379	ON 1978
PARADISE 32-26N-10W	GRAND TRAVERSE	MI	055	003330	N 1974	ROMULUS	WAYNE	MI	163	611999	N 1955
PARADISE 32-26N-10W A	GRAND TRAVERSE	MI	055	011826	ONA 1987	ROSE CITY	OGEMAW	MI	129	613177	ONA 1942
PARADISE 33-26N-10W	GRAND TRAVERSE	MI	055	003331	N 1975	ROSE LAKE	OSCEOLA	MI	133	613332	ON 1943
PARADISE 33-26N-10W A	GRAND TRAVERSE	MI	055	003332	OA 1976	ROTHBURY	OCEANA	MI	127	003526	N 1978
PARADISE 34-26N-10W	GRAND TRAVERSE	MI	055	003333	N 1975	SAGANING CREEK	BAY	MI	017	011575	O 1983
PARADISE 35-26N-10W	GRAND TRAVERSE	MI	055	003334	N 1978	SAGE	GLADWIN	MI	051	623852	O 1971
PARADISE 36-26N-10W	GRAND TRAVERSE	MI	055	012820	N 1985	SAGE CREEK	MONTMORENCY	MI	119	623914	N 1992
PARIS	MECOSTA	MI	107	539833	ON 1949	SAGINAW	SAGINAW	MI	145	624286	O 1925
PARIS EAST	MECOSTA	MI	107	015148	N 1994	SALEM	ALLEGAN	MI	005	625030	ON 1937
PARTELLO	CALHOUN	MI	025	541445	N 1959	SALEM	OTTAWA	MI	139	625030	ON 1937
PAW PAW	VAN BUREN	MI	159	544111	O 1963	SALEM 05-1S-7E	WASHTENAW	MI	161	011576	OA 1983
PAW PAW SEC 33	VAN BUREN	MI	159	003519	O 1964	SAND CREEK	HILLSDALE	MI	059	629742	O 1987
PEACOCK	LAKE	MI	085	545685	O 1966	SANFORD	MIDLAND	MI	111	631850	O 1951
PEACOCK SEC 7	LAKE	MI	085	016362	O 1997	SANTIAGO	ARENAC	MI	011	633245	OA 1986
PEACOCK SEC 9	LAKE	MI	085	016363	O 1997	SAUBLE	LAKE	MI	085	635198	O 1942
PECKS LAKE	OSCEOLA	MI	133	547235	O 1967	SCHMITT CREEK	ALPENA	MI	007	016511	N 1995
PENNFIELD 21-1S-7W	CALHOUN	MI	025	003335	O 1973	SCOTT CREEK	ALPENA	MI	007	016513	N 1996
PENNFIELD 21-1S-7W A	CALHOUN	MI	025	549480	O 1979	SCOTTVILLE	MASON	MI	105	640584	O 1961
PENNFIELD 21-1S-7W B	CALHOUN	MI	025	013409	O 1988	SEARS	OSCEOLA	MI	133	641817	N 1964
PENNFIELD 28-1S-7W	CALHOUN	MI	025	011543	O 1983	SECORD	GLADWIN	MI	051	642158	O 1937
PENNFIELD 29-1S-7W	CALHOUN	MI	025	003336	O 1973	SHAFER (SUMNER-NEW HAVEN)	GRATIOT	MI	057	648622	N 1935
PENNFIELD 29-1S-7W A	CALHOUN	MI	025	003337	O 1976	SHAFER (SUMNER-NEW HAVEN)	MONTCALM	MI	117	648622	N 1935
PENNFIELD 35-1S-7W	CALHOUN	MI	025	003338	OA 1974	SHELBY	OCEANA	MI	127	649614	O 1951
PENTWATER	MASON	MI	105	550025	ONA 1948	SHELBY SEC 2	MACOMB	MI	099	012423	N 1988
PENTWATER	OCEANA	MI	127	550025	ONA 1948	SHELBY SEC 28	MACOMB	MI	099	014389	N 1992
PENTWATER LAKE	OCEANA	MI	127	550056	O 1969	SHELBY SEC 3	MACOMB	MI	099	013418	N 1989
PETERS	ST CLAIR	MI	147	552040	OA 1955	SHELBY SEC 9	MACOMB	MI	099	013419	N 1989
PINCONNING	BAY	MI	017	556388	O 1944	SHERIDAN	MECOSTA	MI	107	650885	N 1935
PINCONNING WEST	BAY	MI	017	011548	O 1983	SHERIDAN CREEK	MONTMORENCY	MI	119	016514	N 1992
PINE	MONTCALM	MI	117	556450	O 1938	SHERIDAN SEC 25	NEWAYGO	MI	123	003527	O 1951
PINE RIVER	GRATIOT	MI	057	557163	O 1942	SHERIDAN SEC 26	MECOSTA	MI	107	011584	O 1952
PINE SEC 27	MONTCALM	MI	117	016052	N	SHERIDAN SEC 29	NEWAYGO	MI	123	011585	O 1958
PINE SECS 9 & 17	MONTCALM	MI	117	003520	N 1951	SHERMAN	ISABELLA	MI	073	651257	OA 1936
PIONEER	MISSAUKEE	MI	113	557938	N 1931	SHERMAN SEC 18	ISABELLA	MI	073	003528	O 1939
PIPESTONE	BERRIEN	MI	021	558093	O 1962	SHERMAN SEC 4	ISABELLA	MI	073	011586	O 1953
PITTSFORD SEC 29	HILLSDALE	MI	059	011551	O 1982	SHIWAASSEE SEC 11	SHIWAASSEE	MI	155	651722	O 1930
PITTSFORD SEC 7	HILLSDALE	MI	059	011552	O 1982	SILVER CREEK	CASS	MI	027	656186	O 1939
PLEASANTON 25-24N-15W	MANISTEE	MI	101	003339	OA 1974	SIX LAKES	ISABELLA	MI	073	658449	N 1934
PLEASANTON 35-24N-15W	MANISTEE	MI	101	011554	O 1983	SIX LAKES	MECOSTA	MI	107	658449	N 1934
PLEASANTON 35-24N-15W A	MANISTEE	MI	101	016053	N	SIX LAKES	MONTCALM	MI	117	658449	N 1934
PLEASANTON 36-24N-15W	MANISTEE	MI	101	003340	OA 1974	SKEELS	CLARE	MI	035	659139	O 1942
PLEASANTON 36-24N-15W A	MANISTEE	MI	101	011555	OA 1975	SKEELS	GLADWIN	MI	051	659139	O 1942
POLKTON	OTTAWA	MI	139	563643	O 1942	SPRINGDALE 16-24N-14W	MANISTEE	MI	101	017071	N 2001
PONTIAC 25-3N-10E	OAKLAND	MI	125	003341	O 1980	SPRINGDALE 20-24N-14W	MANISTEE	MI	101	003545	OA 1973
PORT HURON	ST CLAIR	MI	147	566247	O 1886	SPRINGDALE 21-24N-14W	MANISTEE	MI	101	003546	OA 1975
PORT HURON 31-7N-17E	ST CLAIR	MI	147	003342	N 1975	SPRINGDALE 25-24N-14W	MANISTEE	MI	101	003547	OA 1972
PORT HURON 33-7N-17E	ST CLAIR	MI	147	003343	N 1971	SPRINGDALE 25-24N-14W A	MANISTEE	MI	101	012849	OA 1985
PORT HURON SEC 3	ST CLAIR	MI	147	016054	N	SPRINGDALE 26-24N-14W	MANISTEE	MI	101	003548	OA 1974
PORTER	MIDLAND	MI	111	566650	ONA 1933	SPRINGDALE 28-24N-14W	MANISTEE	MI	101	003549	OA 1973
PORTER JASPER	MIDLAND	MI	111	016055	O	SPRINGDALE 29-24N-14W	MANISTEE	MI	10		

MICHIGAN

Field Name	County Name	State Sub	Co Code	Field Code	Field Disc Type Year	Field Name	County Name	State Sub	Co Code	Field Code	Field Disc Type Year
STARRVILLE	ST CLAIR	MI	147	677352	O 1967	WAGNER LAKE	OSCODA	MI	135	009649	N 1982
STERLING	ARENAC	MI	011	679832	O 1947	WAKESHMA	KALAMAZOO	MI	077	012864	N 1986
STERLING HEIGHTS SEC 16	MACOMB	MI	099	014390	N 1991	WALDENBURG	MACOMB	MI	099	011623	O 1983
STERLING HEIGHTS SEC 21	MACOMB	MI	099	014391	OA 1992	WALES 16-6N-15E	ST CLAIR	MI	147	003356	N 1976
STERLING HEIGHTS SEC 5	MACOMB	MI	099	000347	O 1998	WALES SEC 33	ST CLAIR	MI	147	013443	O 1989
STERLING SEC 30	ARENAC	MI	011	003530	O 1980	WALKER	KENT	MI	081	745776	ONA 1938
STOCKBRIDGE 06-1N-2E	INGHAM	MI	065	003555	OA 1972	WALKER	OTTAWA	MI	139	745776	ONA 1938
STOCKBRIDGE 07-1N-2E	INGHAM	MI	065	003556	O 1974	WALTON 34-1N-5W	EATON	MI	045	011624	N 1975
STOCKBRIDGE 07-1N-2E A	INGHAM	MI	065	011595	OA 1982	WARNER	ANTRIM	MI	009	749341	N 1975
STOCKBRIDGE 07-1N-2E B	INGHAM	MI	065	011596	N 1982	WASHINGTON SEC 10	MACOMB	MI	099	003533	N 1974
STONEY POINT	JACKSON	MI	075	682498	OA 1983	WASHINGTON SEC 10 A	MACOMB	MI	099	003534	N 1976
STONY LAKE	OCEANA	MI	127	682591	O 1946	WASHINGTON SEC 11	MACOMB	MI	099	003535	N 1965
STOVER CREEK	HURON	MI	063	012851	O 1986	WASHINGTON SEC 15	MACOMB	MI	099	012866	N 1986
SUMMERFIELD	LENAWEE	MI	091	688047	O 1958	WASHINGTON SEC 28	MACOMB	MI	099	003536	OA 1975
SUMMERFIELD	MONROE	MI	115	688047	O 1958	WATSON	ALLEGAN	MI	005	752007	O 1964
SUMMERFIELD SEC 19	MONROE	MI	115	011598	OA 1982	WATSON SEC 8	ALLEGAN	MI	005	011626	O 1949
SUMMERFIELD SEC 7	MONROE	MI	115	012852	O 1985	WAYLAND	ALLEGAN	MI	005	752813	OA 1944
SUMNER	GRATIOT	MI	057	688450	O 1953	WAYLAND NORTH	ALLEGAN	MI	005	752844	O 1957
SUMPTER SEC 22	WAYNE	MI	163	011599	O 1941	WEARE	OCEANA	MI	127	753612	O 1949
SURREY	CLARE	MI	035	690558	N 1945	WEARE SEC 10	OCEANA	MI	127	016070	N 1982
SWAN CREEK	ST CLAIR	MI	147	691651	N 1967	WEARE SEC 14	OCEANA	MI	127	003537	O 1952
SYLVAN	OSCEOLA	MI	133	693488	ON 1941	WEBBER CREEK	MONTMORENCY	MI	119	016518	N 1994
TAYMOUTH	SAGINAW	MI	145	698984	N 1957	WEST BRANCH	OGEMAW	MI	129	759626	ONA 1933
TEKONSHA	CALHOUN	MI	025	700457	O 1959	WEXFORD 01-24N-12W	WEXFORD	MI	165	002592	N 1973
THOMAS LAKE	OTSEGO	MI	137	001358	N 1993	WEXFORD 01-24N-12W A (NEW)	WEXFORD	MI	165	015081	N 1986
THOMPSON CORNERS	NEWAYGO	MI	123	705278	ON 1968	WEXFORD 02-24N-12W	WEXFORD	MI	165	002347	N 1977
THOMPSON CORNERS	OCEANA	MI	127	705278	ON 1968	WEXFORD 03-24N-12W	WEXFORD	MI	165	002349	N 1977
THORNAPPLE SEC 4	BARRY	MI	015	003531	O 1952	WEXFORD 04-24N-12W	WEXFORD	MI	165	003358	N 1978
TOBACCO SEC 32	GLADWIN	MI	051	011608	O 1982	WEXFORD 04-24N-12W A	WEXFORD	MI	165	011628	N 1983
TODD LAKE	OSCEOLA	MI	133	013434	N 1989	WEXFORD 05-24N-12W	WEXFORD	MI	165	002350	OA 1974
TRENT	MUSKEGON	MI	121	716587	O 1949	WEXFORD 05-24N-12W A	WEXFORD	MI	165	002351	OA 1976
TROWBRIDGE	ALLEGAN	MI	005	718850	O 1937	WEXFORD 06-24N-12W	WEXFORD	MI	165	002352	OA 1975
TROY 09-2N-11E	OAKLAND	MI	125	017072	N 2001	WEXFORD 09-24N-12W	WEXFORD	MI	165	002353	N 1973
TURK LAKE	MONTCALM	MI	117	721214	N 1947	WEXFORD 09-24N-12W A	WEXFORD	MI	165	002354	N 1973
TWIN MOUNTAINS	BENZIE	MI	019	013435	N 1989	WEXFORD 09-24N-12W B	WEXFORD	MI	165	002355	OA 1974
TYRONE	KENT	MI	081	725105	O 1952	WEXFORD 10-24N-12W	WEXFORD	MI	165	002356	N 1972
TYRONE SEC 15	KENT	MI	081	011610	O 1946	WEXFORD 17-24N-12W	WEXFORD	MI	165	006885	N 1981
UNADILLA 01-1N-3E	LIVINGSTON	MI	093	011611	O 1983	WEXFORD 18-24N-12W	WEXFORD	MI	165	002357	N 1973
UNADILLA 02-1N-3E	LIVINGSTON	MI	093	012435	OA 1988	WEXFORD 18-24N-12W A	MANISTEE	MI	101	002358	OA 1975
UNION	ISABELLA	MI	073	727611	OA 1950	WEXFORD 18-24N-12W A	WEXFORD	MI	165	002358	OA 1975
UNION 01-26N-9W	GRAND TRAVERSE	MI	055	003557	N 1969	WEXFORD 20-24N-12W	WEXFORD	MI	165	002359	N 1979
UNION 02-26N-9W	GRAND TRAVERSE	MI	055	006252	N 1973	WHEATLAND	MECOSTA	MI	107	762432	ON 1945
UNION 03-26N-9W	GRAND TRAVERSE	MI	055	003558	N 1972	WHITE CLOUD	NEWAYGO	MI	123	763858	O 1963
UNION 03-26N-9W A	GRAND TRAVERSE	MI	055	006879	OA 1981	WHITE LAKE 29 A-3N-8E	OAKLAND	MI	125	016489	N 1994
UNION 03-26N-9W B	GRAND TRAVERSE	MI	055	011613	N 1984	WHITE LAKE 29-3N-8E	OAKLAND	MI	125	015169	OA 1994
UNION 04-26N-9W	GRAND TRAVERSE	MI	055	006880	O 1981	WHITE LAKE 29-3N-8E A	OAKLAND	MI	125	016071	N 1982
UNION 04-26N-9W A	GRAND TRAVERSE	MI	055	011614	OA 1984	WHITE OAK 04-2N-2E	INGHAM	MI	065	006886	O 1981
UNION 05-26N-9W	GRAND TRAVERSE	MI	055	003559	N 1973	WHITE OAK 11-2N-2E	INGHAM	MI	065	006887	O 1981
UNION 06-26N-9W	GRAND TRAVERSE	MI	055	003560	OA 1974	WHITE OAK 11-2N-2E A	INGHAM	MI	065	011629	O 1984
UNION 08-26N-9W	GRAND TRAVERSE	MI	055	003561	N 1970	WHITE OAK 11-2N-2E B	INGHAM	MI	065	012869	O 1986
UNION 09-26N-9W	GRAND TRAVERSE	MI	055	011615	OA 1984	WHITE OAK 12-2N-2E	INGHAM	MI	065	011630	O 1984
UNION 10-26N-9W	GRAND TRAVERSE	MI	055	012858	N 1986	WHITE OAK 15-2N-2E	INGHAM	MI	065	002360	OA 1980
UNION 11-26N-9W	GRAND TRAVERSE	MI	055	003562	N 1972	WHITE OAK 15-2N-2E A	INGHAM	MI	065	006888	O 1981
UNION 12-26N-9W	GRAND TRAVERSE	MI	055	003563	N 1969	WHITE OAK 17-2N-2E	INGHAM	MI	065	009654	OA 1982
UNION 12-26N-9W A	GRAND TRAVERSE	MI	055	006881	N 1975	WHITE OAK 19-2N-2E	INGHAM	MI	065	011631	OA 1983
UNION 14-26N-9W	GRAND TRAVERSE	MI	055	003564	N 1973	WHITE OAK 29-2N-2E	INGHAM	MI	065	002361	O 1974
UNION 14-26N-9W A	GRAND TRAVERSE	MI	055	012436	N 1987	WHITE OAK 30-2N-2E	INGHAM	MI	065	002362	OA 1980
UNION 16-26N-9W	GRAND TRAVERSE	MI	055	003565	N 1975	WHITE OAK 32-2N-2E	INGHAM	MI	065	002363	OA 1973
UNION 16-26N-9W A	GRAND TRAVERSE	MI	055	003566	N 1976	WHITE OAK 32-2N-2E A	INGHAM	MI	065	002364	O 1977
UNION 17-26N-9W	GRAND TRAVERSE	MI	055	003567	N 1978	WHITE RIVER	MUSKEGON	MI	121	764757	O 1950
UNION 18-26N-9W	GRAND TRAVERSE	MI	055	003568	N 1973	WHITE RIVER 02-12N-18W	MUSKEGON	MI	121	012871	OA 1986
UNION 18-26N-9W A	GRAND TRAVERSE	MI	055	003569	N 1979	WHITEWATER 15-27N-9W	GRAND TRAVERSE	MI	055	011632	O 1985
UNION 19-26N-9W	GRAND TRAVERSE	MI	055	011616	OA 1984	WHITEWATER 20-27N-9W	GRAND TRAVERSE	MI	055	002971	OA 1978
UNION 20-26N-9W	GRAND TRAVERSE	MI	055	003570	ON 1978	WHITEWATER 20-27N-9W A	GRAND TRAVERSE	MI	055	002366	OA 1979
UNION 21-26N-9W	GRAND TRAVERSE	MI	055	003571	N 1978	WHITEWATER 22-27N-9W	GRAND TRAVERSE	MI	055	002368	N 1973
UNION 22-26N-9W	GRAND TRAVERSE	MI	055	003572	N 1978	WHITEWATER 28-27N-9W	GRAND TRAVERSE	MI	055	002369	OA 1975
UNION 28-26N-9W	GRAND TRAVERSE	MI	055	003209	N 1975	WHITEWATER 29-27N-9W	GRAND TRAVERSE	MI	055	016072	O 1975
UNION 29-26N-5W	GRAND TRAVERSE	MI	055	003210	N 1980	WHITEWATER 30-27N-9W	GRAND TRAVERSE	MI	055	012443	OA 1987
UNION 29-26N-9W A	GRAND TRAVERSE	MI	055	006882	N 1981	WHITEWATER 32-27N-9W	GRAND TRAVERSE	MI	055	002370	OA 1972
UNION 30-26N-9W	GRAND TRAVERSE	MI	055	012859	OA 1985	WHITEWATER 34-27N-9W	GRAND TRAVERSE	MI	055	002371	OA 1972
UNION 31-26N-9W	GRAND TRAVERSE	MI	055	003211	N 1978	WHITEWATER 35-27N-9W	GRAND TRAVERSE	MI	055	002372	OA 1972
UNION 31-26N-9W A	GRAND TRAVERSE	MI	055	011617	N 1983	WHITEWATER 35-27N-9W A	GRAND TRAVERSE	MI	055	002373	OA 1980
UNION 31-26N-9W B	GRAND TRAVERSE	MI	055	011880	OA 1984	WHITEWATER 36-27N-9W	GRAND TRAVERSE	MI	055	002374	N 1971
UNION SEC 19	ISABELLA	MI	073	016063	N 1984	WHITEWATER 36-27N-9W A	GRAND TRAVERSE	MI	055	002375	N 1976
UNION SEC 6	GRAND TRAVERSE	MI	055	003532	N 1965	WILD WEST	OTSEGO	MI	137	016519	N 1993
VALLEY SEC 1	ALLEGAN	MI	005	016064	O 1980	WILEY	MASON	MI	105	768787	O 1962
VASSAR	TUSCOLA	MI	157	734185	O 1980	WILLIAMS	BAY	MI	017	769748	O 1954
VERNON	ISABELLA	MI	073	736658	N 1939	WINFIELD	MECOSTA	MI	107	773189	N 1935
VERNON-ROSEBUSH	ISABELLA	MI	073	011619	OA 1933	WINFIELD	MONTCALM	MI	117	773189	O 1936
VEVAY 07-2N-1W	INGHAM	MI	065	016065	O 1975	WINTERFIELD	CLARE	MI	035	774212	ONA 1940
VEVAY 08-2N-1W	INGHAM	MI	065	003212	N 1975	WISE	ISABELLA	MI	073	774801	ON 1938
VEVAY 08-2N-1W A	INGHAM	MI	065	013982	OA 1990	WOLF LAKE	MUSKEGON	MI	121	776267	ON 1949
VEVAY 16-2N-1W	INGHAM	MI	065	003213	OA 1970	WOODSTOCK	LENAWEE	MI	091	778344	N 1969
VEVAY 17-2N-1W	INGHAM	MI	065	003214	OA 1972	WOODVILLE	NEWAYGO	MI	123	778406	ONA 1943
VEVAY 19-2N-1W	INGHAM	MI	065	003215	O 1971	WRIGHT	OTTAWA	MI	139	780189	O 1953
VEVAY 19-2N-1W A	INGHAM	MI	065	003216	N 1971	WYOMING PARK	KENT	MI	081	781531	O 1939
VEVAY 19-2N-1W B	INGHAM	MI	065	003218	OA 1972	YANKEE	ST CLAIR	MI	147	785170	N 1963
VEVAY 19-2N-1W C	INGHAM	MI	065	003219	OA 1972	ZEELAND	OTTAWA	MI	139	790749	ON 1942
VEVAY 20-2N-1W	INGHAM	MI	065	003220	OA 1972	ZEELAND 29-5N-14W	OTTAWA	MI	139	015086	O 1992
VEVAY SEC 19	INGHAM	MI	065	016066	N 1972	ZEELAND 30-5N-14W	OTTAWA	MI	139	016073	O 1992
VICTORY 05-19N-17W	MASON	MI	105	003221	N 1974	ZEELAND SEC 28	OTTAWA	MI	139	003538	O 1954
VICTORY 05-19N-17W A	MASON	MI	105	006883	N 1981	ZEELAND SEC 4	OTTAWA	MI	139	011891	O 1956
VICTORY 07-19N-17W	MASON	MI	105	003222	N 1973	ZEELAND SEC 5	OTTAWA	MI	139	016074	O 1956
VICTORY 07-19N-17W A	MASON	MI	105	012441	N 1988						
VICTORY 18-19N-17W	MASON	MI	105	003223	OA 1973						
VICTORY 18-19N-17W A	MASON	MI	105	003224	N 1974						
VICTORY 19-19N-17W	MASON	MI	105	003225	OA 1972						
VICTORY 19-19N-17W A	MASON	MI	105	003226	N 1974						
VICTORY 21-19N-17W	MASON	MI	105	017069	N 2001						
VICTORY 26-19N-17W	MASON	MI	105	011286	N 1982						
VICTORY 31-19N-17W	MASON	MI	105	011620	N 1983						
VICTORY 32-19N-17W	MASON	MI	105	017067	N 2001						
VICTORY 33-19N-17W	MASON	MI	105	011621	O 1983						
VICTORY SEC 10	MASON	MI	105	002982	O 1957						
VIENNA 04-30N-1E	MONTMORENCY	MI	119	016068	N 1982						

Field Name	County Name	State Sub	Co Code	Field Code	Field Type	Disc Year	Field Name	County Name	State Sub	Co Code	Field Code	Field Type	Disc Year
AMORY SOUTH	MONROE	MS	095	016439	N	1971	BUTLER CREEK	LINCOLN	MS	085	107414	OA	1983
ANCHORAGE	ADAMS	MS	001	017059	OA	1958	BUTLER LAKE	ADAMS	MS	001	107445	O	1956
ANGIE EAST	PEARL RIVER	MS	109	018640	N	1952	BUTLER LAKE WEST	ADAMS	MS	001	107464	OA	1976
ANNA	ADAMS	MS	001	019105	OA	1953	BUTTAHATCHIE	MONROE	MS	095	015379	N	1995
ANSLEY	HANCOCK	MS	045	019756	N	1956	BUTTAHATCHIE HILLS	MONROE	MS	095	016221	O	1997
APOLLO EAST	PERRY	MS	111	006893	O	1995	BUTTAHATCHIE RIVER	MONROE	MS	095	107615	ON	1977
APPLE GROVE	ADAMS	MS	001	002998	O	1980	BYPASS 98	FORREST	MS	035	016879	O	2001
ARCHUSA SPRINGS	CLARKE	MS	023	023616	OA	1971	BYRD	FRANKLIN	MS	037	109143	OA	1968
ARLICH NORTH	AMITE	MS	005	014182	N	1989	BYRD EAST	FRANKLIN	MS	037	015260	O	1994
ARLINGTON	LINCOLN	MS	085	024639	N	1977	CADILLAC	JEFFERSON	MS	063	111911	OA	1962
ARM DOME	LAWRENCE	MS	077	016827	O	2000	CALCOTE	LINCOLN	MS	085	014328	OA	1992
ARMSTRONG	ADAMS	MS	001	025042	OA	1949	CALEDONIA	LOWNDES	MS	087	112965	ONA	1979
ARMSTRONG SOUTH	ADAMS	MS	001	025104	O	1980	CALHOUN	JONES	MS	067	113089	N	1975
ARNOT	ADAMS	MS	001	026158	O	1962	CALVITS LAKE	JEFFERSON	MS	063	114329	O	1966
ARTONISH	WILKINSON	MS	157	026995	OA	1968	CAMP CREEK	JONES	MS	067	115042	O	1990
ASHWOOD	WILKINSON	MS	157	028297	ON	1980	CAMP SHELBY	PERRY	MS	111	115364	OA	1972
ASHWOOD EAST	WILKINSON	MS	157	008864	OA	1983	CANDY CREEK	AMITE	MS	005	116716	O	1982
ASHWOOD SOUTH	WILKINSON	MS	157	015465	N	1995	CANE MILL BRANCH	FRANKLIN	MS	037	003972	OA	1982
ATHENS	MONROE	MS	095	029165	N	1981	CANNONSBURG	JEFFERSON	MS	063	117646	OA	1961
AUBURN	LINCOLN	MS	085	030374	O	1975	CAPELL	AMITE	MS	005	015264	N	1994
AVERA	GREENE	MS	041	031552	OA	1963	CARDINAL	WILKINSON	MS	157	119568	N	2001
BACON	CHICKASAW	MS	017	034483	N	1979	CARMICHAEL	CLARKE	MS	023	120746	OA	1960
BAKERS CREEK	HINDS	MS	049	004155	OA	1982	CARROLL CREEK	PIKE	MS	113	004210	OA	1978
BALD HILL	WILKINSON	MS	157	035878	O	1982	CARS CREEK	AMITE	MS	005	015183	N	1992
BALLS BRANCH	LEE	MS	081	010273	N	1984	CARSON	JEFFERSON DAVIS	MS	065	121862	N	1977
BARBER CREEK	SCOTT	MS	123	038854	OA	1964	CARSON DOME	JEFFERSON DAVIS	MS	065	121866	N	1994
BARBER CREEK EAST	SCOTT	MS	123	038885	OA	1970	CARTER CREEK	WILKINSON	MS	157	122082	N	1994
BARNETT	CLARKE	MS	023	039738	OA	1974	CARTER CREEK EAST	WILKINSON	MS	157	015184	N	1994
BARNETT LAKE	SMITH	MS	129	015177	N	1995	CARTER CREEK SOUTH	WILKINSON	MS	157	015185	N	1994
BARNETT WEST	CLARKE	MS	023	039806	OA	1975	CARTHAGE POINT	ADAMS	MS	001	122792	ONA	1945
BARNETT WEST	JASPER	MS	061	039806	OA	1975	CARTHAGE POINT EAST	ADAMS	MS	001	122823	OA	1970
BASSFIELD	JEFFERSON DAVIS	MS	065	042558	N	1974	CARTHAGE POINT NORTH	ADAMS	MS	001	122854	OA	1955
BATTEAST HILL	WILKINSON	MS	157	011650	O	1987	CARTHAGE POINT SOUTH	ADAMS	MS	001	003575	O	1980
BATTEAST HILL WEST	WILKINSON	MS	157	012895	O	1988	CARTHAGE POINT WEST	ADAMS	MS	001	122885	OA	1963
BAXTERVILLE	LAMAR	MS	073	044496	ONA	1944	CARY	SHARKEY	MS	125	123195	OA	1941
BAXTERVILLE	MARION	MS	091	044496	ONA	1944	CATAHOULA CREEK	HANCOCK	MS	045	003576	N	1981
BAXTERVILLE SE	LAMAR	MS	073	004157	ONA	1989	CEDAR GROVE	MONROE	MS	095	127900	N	1974
BAXTERVILLE SE	MARION	MS	091	004157	ONA	1989	CEMETERY	ADAMS	MS	001	012717	OA	1988
BAY RIDGE	WILKINSON	MS	157	010278	OA	1985	CENTER POINT	LINCOLN	MS	085	129388	OA	1971
BAY SPRINGS	JASPER	MS	061	044930	OA	1965	CENTER RIDGE SOUTH	SMITH	MS	129	129419	OA	1963
BEANS FERRY	ITAWAMBA	MS	057	048581	N	1953	CENTREVILLE SOUTH	WILKINSON	MS	157	012137	ONA	1987
BEASLEY CREEK	WILKINSON	MS	157	030003	O	1980	CHANDLER GROVE	MONROE	MS	095	016795	N	2001
BEATRICE	CLARKE	MS	023	030004	O	1981	CHAPARRAL	WAYNE	MS	153	132814	OA	1952
BEAVER BRANCH	ADAMS	MS	001	049728	OA	1956	CHARE STATION	FRANKLIN	MS	037	133713	OA	1969
BEAVER BRANCH	WILKINSON	MS	157	049728	OA	1956	CHATAWA	PIKE	MS	113	134473	OA	1976
BEAVER CREEK	PIKE	MS	113	049790	O	1981	CHICORA WEST	WAYNE	MS	153	000197	N	1998
BEAVER DAM	JASPER	MS	061	013118	OA	1989	CHIGGER	WILKINSON	MS	157	138456	N	2001
BEAVER ISLAND	WILKINSON	MS	157	049945	N	1994	CHOCTAW	JONES	MS	067	140688	O	1965
BEECHWOOD	AMITE	MS	005	011060	O	1986	CHRISTMAS	AMITE	MS	005	141680	O	1991
BELMONT LAKE	WILKINSON	MS	157	054688	OA	1964	CHURCH HILL	JEFFERSON	MS	063	142362	OA	1950
BELWOOD	ADAMS	MS	001	055045	O	1974	CHURCH HILL NORTH	JEFFERSON	MS	063	142393	OA	1955
BELZONI	HUMPHREYS	MS	053	055060	OA	1971	CISTERCIAN	JASPER	MS	061	143470	OA	1972
BENTON	YAZOO	MS	163	056548	N	1977	CLARA NORTH	WAYNE	MS	153	015270	N	1993
BENTONIA	MADISON	MS	089	056672	ONA	1960	CLARA WEST	WAYNE	MS	153	144858	OA	1966
BENTONIA	YAZOO	MS	163	056672	OA	1960	CLARK CREEK	WILKINSON	MS	157	145447	O	1984
BERRY CREEK	AMITE	MS	005	015371	N	1995	CLARK CREEK SOUTH	WILKINSON	MS	157	010335	O	1985
BERWICK	AMITE	MS	005	058518	ONA	1989	CLEAR CREEK	WAYNE	MS	153	147121	OA	1988
BEVERLY	ADAMS	MS	001	059803	O	1964	CLEAR RUN	JEFFERSON	MS	063	147338	ON	1976
BEVERLY NORTH	ADAMS	MS	001	007536	O	1983	CLEAR SPRINGS	FRANKLIN	MS	037	147369	OA	1965
BIENVILLE FOREST	SMITH	MS	129	060788	OA	1963	CLEAR SPRINGS NORTH	FRANKLIN	MS	037	147400	OA	1970
BIG BAYOU	ADAMS	MS	001	060850	OA	1987	CLERMONT	ADAMS	MS	001	148219	O	1976
BIG CREEK	WAYNE	MS	153	061408	O	1998	CLIFFORD	ADAMS	MS	001	148516	OA	1965
BIG RIVER	ADAMS	MS	001	011064	OA	1986	CLOVERDALE	ADAMS	MS	001	149260	OA	1966
BISLAND BAYOU	ADAMS	MS	001	066415	OA	1973	COBB BRANCH	AMITE	MS	005	150528	O	1973
BISLAND BAYOU NORTH	ADAMS	MS	001	011066	OA	1985	COLES CREEK	ADAMS	MS	001	152903	O	1968
BLACK CREEK	PERRY	MS	111	068151	N	1965	COLEVILLE	CHICKASAW	MS	017	153151	N	1953
BLACK CREEK	STONE	MS	131	068151	N	1980	COLLINS	COVINGTON	MS	031	154050	ONA	1961
BLACK STONE	PEARL RIVER	MS	109	016796	N	2001	COLLINS	JEFFERSON DAVIS	MS	065	154050	ONA	1961
BLACKBURN	JONES	MS	067	068740	OA	1963	COLLINS NE	COVINGTON	MS	031	016608	N	1999
BLUE HOLE	ADAMS	MS	001	030012	O	1982	COLUMBIA	MARION	MS	091	154980	N	1977
BLUE LAKE	WILKINSON	MS	157	075467	O	1986	COMITE CREEK EAST	AMITE	MS	005	016270	N	1997
BLUE MOON	ADAMS	MS	001	010294	O	1985	COMITE CREEK WEST	WILKINSON	MS	157	015272	N	1993
BLUEBIRD	WILKINSON	MS	157	080855	N	2001	COMMENCEMENT	ADAMS	MS	001	156065	O	1952
BOBWHITE	WILKINSON	MS	157	017183	N	2002	COMMENCEMENT	WILKINSON	MS	157	156065	O	1952
BOLTON	HINDS	MS	049	079172	ONA	1954	COMMENCEMENT EAST	ADAMS	MS	001	156096	OA	1969
BOLTON NORTH	HINDS	MS	049	079212	O	1975	CONERLY	PIKE	MS	113	157553	OA	1962
BOLTON SOUTH	HINDS	MS	049	007517	O	1983	COOPER CREEK	LOWNDES	MS	087	159785	N	1981
BONUS	FRANKLIN	MS	037	080629	OA	1965	COOPER HILL	ADAMS	MS	001	159847	OA	1955
BOOGIE BOTTOM	CLAY	MS	025	014198	O	1990	CORBIN BRANCH	FRANKLIN	MS	037	161040	O	1968
BOOKER BRANCH	FRANKLIN	MS	037	013462	O	1989	CORBIN BRANCH NORTH	FRANKLIN	MS	037	161048	OA	1973
BOONE CHURCH	CHICKASAW	MS	017	013193	N	1987	CORINNE	CLAY	MS	025	161534	N	1972
BOURBON	ADAMS	MS	001	083419	O	1965	CORINNE	LOWNDES	MS	087	161534	ON	1984
BOVINA	WARREN	MS	149	003013	ON	1981	CORINNE	MONROE	MS	095	161534	ON	1972
BOWIE CREEK	COVINGTON	MS	031	084246	N	1976	CORNER LAKE SE	WILKINSON	MS	157	161997	O	1975
BOWLING CREEK	SMITH	MS	129	004700	O	1985	COTTON CANDY	AMITE	MS	005	013841	OA	1990
BOYCE	WAYNE	MS	153	085403	OA	1973	COTTON VALLEY	ADAMS	MS	001	164156	OA	1966
BOYKIN CHURCH	SMITH	MS	129	085837	ON	1958	COULSON BAYOU	WILKINSON	MS	157	164869	OA	1969
BRANCH	FRANKLIN	MS	037	088395	O	1985	COUNTY LAKE	FRANKLIN	MS	037	165210	O	1964
BRIARS	ADAMS	MS	001	007547	OA	1983	COUNTY LAKE EAST	FRANKLIN	MS	037	165241	O	1968
BRIARS CHUTE	ADAMS	MS	001	013826	OA	1990	COUNTY LINE	LOWNDES	MS	087	165272	N	1984
BRIARS CHUTE SOUTH	ADAMS	MS	001	014497	O	1992	COURTLAND	ADAMS	MS	001	165458	OA	1952
BROOKHAVEN	LINCOLN	MS	085	094161	ONA	19							

MISSISSIPPI

Field Name	County Name	State Sub	Co Code	Field Code	Field Disc Type Year	Field Name	County Name	State Sub	Co Code	Field Code	Field Disc Type Year
CYPRESS CREEK SOUTH	WAYNE	MS	153	176550	OA 1968	GARDENS	ADAMS	MS	001	265495	OA 1951
DARBUN	WALTHALL	MS	147	180434	N 1965	GARDENS NORTH	ADAMS	MS	001	265526	OA 1970
DARBUN NORTH	WALTHALL	MS	147	003588	ONA 1980	GARLAND CREEK	CLARKE	MS	023	265898	OA 1971
DARRINGTON	WILKINSON	MS	157	181054	OA 1954	GIBSON	CHICKASAW	MS	017	271487	OA 1978
DARRINGTON SE	WILKINSON	MS	157	181063	O 1972	GILES BEND	ADAMS	MS	001	272479	OA 1971
DAVIS	CLARKE	MS	023	182170	OA 1969	GILES CUT	ADAMS	MS	001	008812	O 1984
DAY CREEK	WILKINSON	MS	157	182945	OA 1966	GILLIAM CHUTE	JEFFERSON	MS	063	273006	OA 1961
DAY CREEK SOUTH	WILKINSON	MS	157	182976	OA 1967	GILLIARD LAKE	ADAMS	MS	001	273149	OA 1960
DAYTON	WILKINSON	MS	157	183100	O 1985	GILLILAND SOUTH	AMITE	MS	005	273254	O 1952
DEER PARK	WILKINSON	MS	157	185790	O 1981	GILLSBURG	AMITE	MS	005	273558	OA 1952
DEERFIELD	ADAMS	MS	001	185914	OA 1956	GITANO	JONES	MS	067	274246	ONA 1957
DEERFIELD SOUTH	ADAMS	MS	001	185976	OA 1962	GLADING EAST	AMITE	MS	005	274603	OA 1962
DEERFIELD WEST	ADAMS	MS	001	186007	O 1959	GLANCY	COPIAH	MS	029	275081	N 1970
DELTA LAKE	FRANKLIN	MS	037	007572	O 1983	GLASSCOCK	ADAMS	MS	001	275347	O 1960
DENT PLACE	JEFFERSON	MS	063	188564	ON 1979	GLASSCOCK CUTOFF	ADAMS	MS	001	016303	O 1997
DESOTO	CLARKE	MS	023	003592	O 1978	GLASSCOCK ISLAND	ADAMS	MS	001	275378	O 1963
DEXTER	MARION	MS	091	190316	ONA 1957	GLASSCOCK SOUTH	ADAMS	MS	001	000624	O 1978
DEXTER	WALTHALL	MS	147	190316	ONA 1957	GLASSCOCK TOWHEAD	ADAMS	MS	001	275409	OA 1963
DEXTER EAST	MARION	MS	091	190347	OA 1959	GLAZIER	PERRY	MS	111	275471	OA 1951
DIAMOND	WAYNE	MS	153	190805	OA 1957	GLEN AUBIN	ADAMS	MS	001	275595	OA 1950
DILEMMA	ADAMS	MS	001	014500	O 1991	GLEN AUBIN SOUTH	ADAMS	MS	001	275626	OA 1967
DILEMMA SOUTH	ADAMS	MS	001	015190	O 1994	GLENDALE	ADAMS	MS	001	276432	OA 1957
DINAN	WALTHALL	MS	147	192789	OA 1970	GLOSTER	AMITE	MS	005	014688	N 1993
DIXIE	FRANKLIN	MS	037	193812	O 1956	GLOSTER EAST	AMITE	MS	005	013862	OA 1990
DIXIE NORTH	FRANKLIN	MS	037	193874	O 1981	GLUCKSTADT	MADISON	MS	089	003612	N 1977
DIXIE SPRINGS	PIKE	MS	113	193929	O 1978	GOOD FOOD	PONTOTOC	MS	115	014231	N 1984
DIXONS BAYOU	WILKINSON	MS	157	194067	OA 1974	GOODWATER	CLARKE	MS	023	280354	OA 1969
DOLLAR LAKE	HOLMES	MS	051	195867	OA 1970	GOODWIN	ITAWAMBA	MS	057	280509	N 1982
DOLLAR LAKE	LEFLORE	MS	083	195867	OA 1970	GOODWIN	LEE	MS	081	280509	N 1982
DOLOROSO	WILKINSON	MS	157	196177	OA 1956	GOODWIN	MONROE	MS	095	280509	N 1982
DOLOROSO NORTH	WILKINSON	MS	157	003594	O 1981	GORDON CREEK	AMITE	MS	005	280974	OA 1980
DONEGAL	WILKINSON	MS	157	196828	O 1983	GOSHEN SPRINGS	RANKIN	MS	121	003614	N 1980
DORN	YAZOO	MS	163	198099	O 1965	GRAFTON	ADAMS	MS	001	283594	OA 1964
DORSEY	FRANKLIN	MS	037	198471	O 1987	GRANDY MILL CREEK	JONES	MS	067	003615	O 1982
DOUBLE CREEK	CLARKE	MS	023	199215	O 1968	GRANGE	JEFFERSON DAVIS	MS	065	285113	N 1959
DRY BAYOU	FRANKLIN	MS	037	203571	OA 1958	GRANGE	LAWRENCE	MS	077	285113	N 1959
DRY CREEK	FRANKLIN	MS	037	203602	OA 1963	GRAVEYARD BRANCH	FRANKLIN	MS	037	004725	O 1983
DRY CREEK DOME	COVINGTON	MS	031	014747	ONA 1993	GREEN LAKE	AMITE	MS	005	288244	N 2002
DUNBAR CREEK	WILKINSON	MS	157	205695	OA 1968	GREENFIELD	ADAMS	MS	001	008388	O 1991
EAGLE	WILKINSON	MS	157	210370	N 2002	GREENS BAYOU	ADAMS	MS	001	289298	O 1966
EAST FORK	AMITE	MS	005	211796	OA 1960	GREENS BAYOU NORTH	ADAMS	MS	001	007073	OA 1983
EAST FORK MIDDLE	AMITE	MS	005	008824	ONA 1984	GREENS CREEK	JEFFERSON DAVIS	MS	065	289309	ONA 1976
EAST FORK NORTH	AMITE	MS	005	211827	OA 1960	GREENS CREEK	MARION	MS	091	289309	ON 1976
EAST FORK SW	AMITE	MS	005	004717	OA 1983	GREENWOOD SPRINGS	MONROE	MS	095	290169	ON 1978
EAST FORK WEST	AMITE	MS	005	211835	OA 1978	GUM BRANCH	COVINGTON	MS	031	294460	N 1982
EDDICETON	FRANKLIN	MS	037	213284	O 1962	GWINVILLE	JEFFERSON DAVIS	MS	065	295863	ONA 1944
EDGEWOOD	ADAMS	MS	001	213811	OA 1969	GWINVILLE	SIMPSON	MS	127	295863	N 1944
EDWARDS	HINDS	MS	049	215299	N 1985	GWINVILLE NORTH	SIMPSON	MS	127	016140	N 1981
ELECTION BRANCH	AMITE	MS	005	014336	N 1992	HALE	CLARKE	MS	023	299476	OA 1973
ELECTION BRANCH NORTH	AMITE	MS	005	000194	N 1994	HAMILTON	MONROE	MS	095	301460	N 1954
ELLIS CLIFFS	ADAMS	MS	005	212055	OA 1957	HAMILTON SOUTH	MONROE	MS	095	301612	OA 1978
ELLIS CREEK	AMITE	MS	005	015279	N 1994	HAMILTON WEST	MONROE	MS	095	006634	O 1983
ELLIS LAKE	WILKINSON	MS	157	220717	OA 1962	HARMONY	CLARKE	MS	023	306575	OA 1968
ELLIS LAKE NORTH	WILKINSON	MS	157	220748	OA 1967	HARMONY SOUTH	CLARKE	MS	023	306637	OA 1976
ELLISLIE SE	ADAMS	MS	001	221058	OA 1956	HARRISVILLE	SIMPSON	MS	127	307846	N 1984
ELLISTON	WILKINSON	MS	157	221120	O 1966	HARTMAN	LINCOLN	MS	085	308776	OA 1949
ELLISTON SE	WILKINSON	MS	157	009598	O 1984	HAZLIT CREEK	WILKINSON	MS	157	312403	OA 1966
ELLISVILLE JUNCTION	JONES	MS	067	010913	OA 1986	HEIDELBERG CENTRAL	JASPER	MS	061	313853	OA 1954
ELYSIAN FIELDS PLANTATION	ADAMS	MS	001	223275	O 1977	HEIDELBERG EAST	JASPER	MS	061	313884	ONA 1944
EMBREE HILL	WILKINSON	MS	157	015280	N 1994	HEIDELBERG WEST	JASPER	MS	061	313915	ONA 1944
EMINENCE	COVINGTON	MS	031	223786		HIGGINS	LAMAR	MS	073	321534	N 1981
EMINENCE DOME	COVINGTON	MS	031	016610	N 2000	HILO	ADAMS	MS	001	323766	OA 1967
ENTERPRISE	CLARKE	MS	023	226049	O 1982	HIWANNEE NORTH	WAYNE	MS	153	003621	OA 1979
ENTERPRISE WEST	AMITE	MS	005	226204	OA 1985	HOGWALLOW	WILKINSON	MS	157	013380	O 1989
ESPERANCE POINT	ADAMS	MS	001	228196	OA 1965	HOLIDAY	ADAMS	MS	001	005264	N 1993
ESPERANCE POINT NORTH	ADAMS	MS	001	228227	OA 1958	HOLIDAY CREEK	JEFFERSON DAVIS	MS	065	327655	ONA 1977
EUCUTTA CENTRAL	WAYNE	MS	153	000193	O 1994	HOLIDAY CREEK	MARION	MS	091	327655	ONA 1977
EUCUTTA EAST	WAYNE	MS	153	229498	OA 1943	HOLLY	ITAWAMBA	MS	057	328510	N 1997
EUCUTTA WEST	WAYNE	MS	153	229529	OA 1945	HOLLY GROVE	AMITE	MS	005	014242	N 1990
FAIRCHILD'S CREEK	ADAMS	MS	001	233599	O 1966	HOLLYBUSH CREEK	RANKIN	MS	121	003622	N 1979
FAIRCHILD'S CREEK WEST	ADAMS	MS	001	233630	OA 1968	HOMEWOOD	ADAMS	MS	001	330215	O 1955
FAIRVIEW EAST	ADAMS	MS	001	233971	OA 1952	HOMINY RIDGE	FRANKLIN	MS	037	007096	O 1983
FAIRVIEW SE	ADAMS	MS	001	234095	OA 1959	HOMOCHITTO RIVER	ADAMS	MS	001	000190	O 1992
FALCON	AMITE	MS	005	234374	N 2002	HOOKER	LAWRENCE	MS	077	331083	ONA 1979
FATHERS DAY	WILKINSON	MS	157	014501	ON 1992	HORSESHOE LAKE	HOLMES	MS	051	333439	N 1976
FAYETTE	JEFFERSON	MS	063	237474	ONA 1945	HOUSTON	CHICKASAW	MS	017	334834	N 1984
FAYETTE NORTH	JEFFERSON	MS	063	237536	OA 1956	HUB	MARION	MS	091	336261	ONA 1945
FAYETTE SOUTH	JEFFERSON	MS	063	237567	ON 1951	HUB EAST	MARION	MS	091	336292	N 1966
FENWICK	ADAMS	MS	001	239220	OA 1975	HUB WEST	MARION	MS	091	336323	N 1959
FERNWOOD	PIKE	MS	113	003600	OA 1978	HUBBARD CREEK	WAYNE	MS	153	336385	O 1987
FERNWOOD EAST	PIKE	MS	113	007064	O 1984	HUBBARD DOME	HINDS	MS	049	000201	O 1998
FIELDS LAKE	ADAMS	MS	001	003602	O 1980	HURRICANE CREEK	MARION	MS	091	340601	N 1973
FINCH	WILKINSON	MS	157	016748	N 2001	HURRICANE LAKE	LINCOLN	MS	085	340644	OA 1973
FLAT BRANCH	GREENE	MS	041	003603	O 1980	HURRICANE LAKE EAST	LINCOLN	MS	085	340647	OA 1974
FLAT BRANCH WEST	PERRY	MS	111	009741	O 1985	HUSTLER EAST	AMITE	MS	005	340725	O 1962
FLAT LAKE	ADAMS	MS	001	243893	O 1969	HUSTLER NORTH	AMITE	MS	005	011158	OA 1985
FLAT ROCK	FRANKLIN	MS	037	244017	OA 1952	HUTCHINS CREEK	ADAMS	MS	001	006647	O 1984
FLAT ROCK NORTH	FRANKLIN	MS	037	244048	O 1958	HUTCHINS LANDING	ADAMS	MS	001	340911	O 1962
FLORA	MADISON	MS	089	245536	OA 1943	IDLEWILDE	JEFFERSON	MS	063	343703	OA 1953
FLORA EAST	MADISON	MS	089	245567	O 1984	IDLEWILDE WEST	JEFFERSON	MS	063	003625	OA 1980
FLUFFER CREEK	CLARKE	MS	023	246676	OA 1976	IMPROVE	MARION	MS	091	344657	N 1978
FOMOSLA	HUMPHREYS	MS	053	247707	N 1971	INDEPENDENCE	AMITE	MS	005	344890	N 1988
FORD CREEK	WILKINSON	MS	157	248295	O 1974	INDEPENDENCE	WILKINSON	MS	157	344890	N 1988
FORREST HOME	ADAMS	MS	001	249458	ON 1953	INDIAN WELLS	JASPER	MS	061	015469	O 1996
FORREST HOME NORTH	JEFFERSON	MS	063	248495	OA 1977	IRELAND	ADAMS	MS	001	348006	OA 1951
FORT ADAMS	WILKINSON	MS	157	249706	O 1956	IRELAND	WILKINSON	MS	157	348006	OA 1951
FORT ADAMS NORTH	WILKINSON	MS	157	249737	O 1962	IRELAND NORTH	WILKINSON	MS	157	348028	O 1978
FOSTER CREEK	WILKINSON	MS	157	003607	O 1979	IRELAND SOUTH	WILKINSON	MS	157	348037	OA 1967
FOURMILE CREEK	MONROE	MS	095	252942	N 1973	IRELAND WEST	WILKINSON	MS	157	348068	OA 1967
FRANCES CREEK	CLARKE	MS	023	253907	OA 1970	IRENE	AMITE	MS	005	348099	O 1961
FRANKLIN	FRANKLIN	MS	037	255209	O 1963	IVANHOE	ADAMS	MS	001	350269	O 1968
FRANKLIN EAST	FRANKLIN	MS	037	255240	O 1966	IVANHOE WEST	ADAMS	MS	001	350393	O 1978
FREE STATE	JONES	MS	067	013369	ONA 1989	JACKSON	HINDS	MS	049	353006	N 1930
FREEDOM	WILKINSON	MS	157	256697	O 1991	JACKSON	RANKIN	MS	121	353006	N 1930
FREEWOODS	FRANKLIN	MS	037	257286	OA 1951	JAYNESVILLE	COVINGTON	MS	031	356057	ON 1977
FREEWOODS NE	FRANKLIN	MS	037	257317	OA 1960	JAYNESVILLE WEST	COVINGTON	MS	031	356073	N 1978
FREEWOODS NORTH	FRANKLIN	MS	037	257348	OA 1953	JEANETTE	ADAMS	MS	001	356657	OA 1952
FREEWOODS WEST	FRANKLIN	MS	037	004165	O 1983	JEANETTE SOUTH	ADAMS	MS	001	356688	OA 1967
FRIENDSHIP CHURCH	PIKE	MS	113	258190	OA 1983	JEWS CREEK	WILKINSON	MS	157	016312	N 1997
GALILEE	ADAMS	MS	001	263573	O 1958	JOHNS	RANKIN	MS	121	361735	N 1981
GALILEE NORTH	ADAMS	MS	001	003609	O 1979	JOHNSTON STATION	LINCOLN	MS	085	362625	OA 1960
GARDEN CITY	FRANKLIN	MS	037	265092	OA 1952	JOHNSTON STATION	PIKE	MS	113		

MISSISSIPPI

Field Name	County Name	State Sub	Co Code	Field Code	Field Disc Type	Year	Field Name	County Name	State Sub	Co Code	Field Code	Field Disc Type	Year
JUNCTION CITY	CLARKE	MS	023	366270	OA	1958	MAXIE	FORREST	MS	035	454539	N	1952
KEARNEY	MADISON	MS	089	003628	O	1978	MAXWELL BRANCH	FRANKLIN	MS	037	007623	O	1983
KELLY HILL	WILKINSON	MS	157	372929	OA	1955	MAYHEW CREEK	LOWNDES	MS	087	010132	O	1985
KELLY HILL EAST	WILKINSON	MS	157	372960	OA	1962	MAYNOR CREEK	WAYNE	MS	153	015311	OA	1995
KELLY HILL SOUTH	WILKINSON	MS	157	000200	O	1999	MCBRIDE	JEFFERSON	MS	063	456562	N	1947
KILDREE	WILKINSON	MS	157	017181	N	2002	MCCALL CREEK	FRANKLIN	MS	037	000254	O	1999
KILLARNEY	ADAMS	MS	001	003630	OA	1979	MCCALL CREEK	LINCLON	MS	113	000254	O	1999
KILN	HANCOCK	MS	045	378688	OA	1959	MCCOMB	PIKE	MS	113	457926	OA	1959
KING BEE	PERRY	MS	111	015466	O	1995	MCCOMB SE	PIKE	MS	113	457957	O	1960
KINGS	WARREN	MS	149	379959	N	1946	MCCOMB WEST	PIKE	MS	113	457988	OA	1966
KINGS BRANCH	WILKINSON	MS	157	380021	O	1968	MCELVEEN	AMITE	MS	005	459724	OA	1960
KINGS BRANCH WEST	WILKINSON	MS	157	016144	O	1982	MCELVEEN EAST	AMITE	MS	005	459728	OA	1973
KINGS DOME	WARREN	MS	149	000199	OA	1996	MCKINLEY CREEK	MONROE	MS	095	461437	ONA	1973
KINGS DOME SOUTH	WARREN	MS	149	017142	O	2002	MCNEAL	JASPER	MS	061	462719	OA	1973
KINGSTON	ADAMS	MS	001	380238	OA	1950	MCRANEY	COVINGTON	MS	031	463114	N	1976
KINGSTON NORTH	ADAMS	MS	001	380269	O	1952	MCRANEY	JEFFERSON DAVIS	MS	065	463114	N	1976
KINGSTON SOUTH	ADAMS	MS	001	380300	OA	1955	MEADOWLARK	WILKINSON	MS	157	014872	N	2001
KINNEY CREEK	MONROE	MS	095	010108	N	1984	MECHANICSBURG	YAZOO	MS	163	464490	ONA	1980
KIRBY	FRANKLIN	MS	037	381292	OA	1965	MELTON	JEFFERSON	MS	063	467017	ONA	1978
KIRKLIN	WALTHALL	MS	147	381633	N	1971	MEMORIAL	WILKINSON	MS	157	014505	O	1992
KNOXO	MARION	MS	091	384478	ONA	1960	MERCER	ADAMS	MS	001	467978	OA	1966
KNOXO	WALTHALL	MS	147	384478	ONA	1960	MERIT	SIMPSON	MS	127	468567	ONA	1959
KNOXO EAST	MARION	MS	091	003632	N	1978	MERIT SOUTH	SIMPSON	MS	127	007145	N	1982
KNOXVILLE	FRANKLIN	MS	037	384509	OA	1954	MIDDLE FORK	FRANKLIN	MS	037	471644	OA	1980
KNOXVILLE NORTH	FRANKLIN	MS	037	384540	OA	1955	MIDDLETON CREEK	FRANKLIN	MS	037	471985	OA	1976
KNOXVILLE TOWER	FRANKLIN	MS	037	384571	OA	1951	MIDWAY DOME	LAMAR	MS	073	015403	N	1995
KNOXVILLE TOWER EAST	FRANKLIN	MS	037	384675	O	1974	MIKE CREEK	CLARKE	MS	023	009866	OA	1986
KNOXVILLE TOWER SOUTH	FRANKLIN	MS	037	003633	O	1981	MILL CREEK	WAYNE	MS	153	474357	O	1979
KOKOMO	WALTHALL	MS	147	385284	N	1960	MILLBROOK	WILKINSON	MS	157	474543	ON	1984
KOKOMO SOUTH	MARION	MS	091	016606	N	1999	MILLBROOK EAST	WILKINSON	MS	157	000189	N	1992
KOKOMO-DARBUN	WALTHALL	MS	147	016168	ON	1960	MILLS BAYOU	WILKINSON	MS	157	475566	OA	1954
KOLA	COVINGTON	MS	031	385315	N	1975	MILLS BRANCH	FRANKLIN	MS	037	475659	OA	1969
KOLA DOME	COVINGTON	MS	031	016607	N	2000	MILLS BRANCH NORTH	FRANKLIN	MS	037	008825	O	1984
LACKEY	MONROE	MS	095	013643	N	1990	MILLS BRANCH SOUTH	FRANKLIN	MS	037	475667	OA	1975
LADDS BRANCH	FRANKLIN	MS	037	393784	O	1976	MISSIONARY	JASPER	MS	061	478697	OA	1971
LAGRANGE	ADAMS	MS	001	003373	ONA	1946	MISTLETOE	ADAMS	MS	001	478914	ONA	1966
LAGRANGE EAST	ADAMS	MS	001	391336	OA	1975	MIZE	SMITH	MS	129	479379	OA	1962
LAGRANGE NORTH	ADAMS	MS	001	003638	OA	1952	MIZE EAST	SMITH	MS	129	016193	O	1998
LAGRANGE SOUTH	ADAMS	MS	001	391363	OA	1948	MONTICELLO	LAWRENCE	MS	077	482932	N	1976
LAKE COMO	JASPER	MS	061	395827	OA	1971	MONTICELLO DOME	LAWRENCE	MS	077	015407	N	1995
LAKE LUCILLE	ADAMS	MS	001	396943	O	1952	MOORLAND	ADAMS	MS	001	484131	OA	1952
LAKE LUCILLE NORTH	ADAMS	MS	001	396974	OA	1956	MORGAN CREEK	FRANKLIN	MS	037	485123	OA	1964
LAKE MARY	WILKINSON	MS	157	397005	OA	1954	MORGAN CREEK SOUTH	FRANKLIN	MS	037	485154	OA	1965
LAKE MARY NORTH	ADAMS	MS	001	397036	OA	1964	MORGAN FORK	FRANKLIN	MS	037	485185	OA	1967
LAKE MONTROSE	ADAMS	MS	001	004175	O	1982	MORGANS	HINDS	MS	049	485402	O	1961
LAKE UTOPIA	JASPER	MS	061	398400	OA	1971	MORGANTOWN	ADAMS	MS	001	485442	OA	1967
LANEHEART	WILKINSON	MS	157	015464	N	1995	MORGANTOWN EAST	MARION	MS	091	485444	ON	1979
LANGSDALE	CLARKE	MS	023	401314	OA	1944	MORGANTOWN SOUTH	MARION	MS	091	485450	ON	1979
LANGSDALE	WAYNE	MS	153	401314	OA	1944	MORNING STAR CHURCH	ADAMS	MS	001	011805	O	1987
LANGSDALE WEST	CLARKE	MS	023	401376	OA	1960	MORTON	SCOTT	MS	123	486611	OA	1959
LAUREL	JONES	MS	067	404104	OA	1958	MOSSELE	JONES	MS	067	003656	OA	1981
LAUREL HILL	ADAMS	MS	001	404166	O	1956	MOSS GROVE	ADAMS	MS	001	487572	O	1955
LAZY CREEK	PIKE	MS	113	405809	OA	1961	MOSS HILL	ADAMS	MS	001	487603	OA	1958
LAZY CREEK WEST	PIKE	MS	113	405840	OA	1963	MOSS HILL SW	ADAMS	MS	001	487665	O	1976
LEAF RIVER	COVINGTON	MS	031	012215	ONA	1987	MOSS HILL NE	ADAMS	MS	001	487696	O	1961
LEARNED	HINDS	MS	049	406856	N	1969	MOSSVILLE	JASPER	MS	061	003098	O	1977
LEESBURG	SCOTT	MS	123	017180	N	1981	MOUNT HOPE	ADAMS	MS	001	488781	O	1976
LEESDALE TOWER	FRANKLIN	MS	037	408189	O	1965	MOUNT HOPE WEST	ADAMS	MS	001	003897	O	1982
LENOIR PLANTATION	MONROE	MS	095	017057	N	2002	MOUNT MORIAH	HINDS	MS	049	011807	O	1987
LESSLEY NORTH	WILKINSON	MS	157	411506	OA	1951	MOUNT NEBO LAKE	AMITE	MS	005	489060	O	1968
LEVEES CREEK	ADAMS	MS	001	411785	OA	1953	MOUNT OLIVE	COVINGTON	MS	031	489091	ONA	1964
LIBERTY	AMITE	MS	005	413142	ONA	1983	MOUNT OLIVE	SIMPSON	MS	127	489091	ONA	1964
LINCOLN WEST	LINCOLN	MS	085	414692	OA	1950	MOUNT OLIVE	SMITH	MS	129	489091	ONA	1964
LINWOOD	ADAMS	MS	001	416366	OA	1969	MOUNT OLIVE EAST	COVINGTON	MS	031	006576	N	1982
LINWOOD WEST	ADAMS	MS	001	416370	O	1975	MOUNT OLIVE WEST	COVINGTON	MS	031	489104	N	1975
LITTLE CREEK	LINCOLN	MS	085	418412	OA	1958	MOUNT OLIVE WEST	SMITH	MS	129	489104	N	1975
LITTLE CREEK	PIKE	MS	113	418412	OA	1958	MUD CREEK	WILKINSON	MS	157	491789	O	1955
LITTLE CREEK WEST	PIKE	MS	113	016605	ON	2000	MUD CREEK NORTH	WILKINSON	MS	157	491820	OA	1966
LITTLE CROW	WILKINSON	MS	157	016181	ONA	2000	MULDON	MONROE	MS	095	492967	N	1952
LITTLE PINEY CREEK	WILKINSON	MS	157	003641	OA	1979	MULDON EAST	MONROE	MS	095	492998	O	1962
LITTLE SPRINGS	FRANKLIN	MS	037	419652	O	1960	MYSTIC BAYOU	ADAMS	MS	001	496742	OA	1976
LOCHDALE	WILKINSON	MS	157	003642	O	1981	NANCY	CLARKE	MS	023	498425	OA	1967
LOCUST HILL	ADAMS	MS	001	422381	OA	1952	NANCY EAST	CLARKE	MS	023	498456	OA	1968
LOCUST HILL	FRANKLIN	MS	037	422381	OA	1952	NANCY NORTH	CLARKE	MS	023	498477	O	1974
LOCUST HILL WEST	ADAMS	MS	001	422412	OA	1953	NANCY WEST	CLARKE	MS	023	498518	OA	1970
LONE PINE	MADISON	MS	089	424675	N	1983	NATCHEZ	ADAMS	MS	001	499138	OA	1950
LONG LAKE	ADAMS	MS	001	425543	O	1971	NATCHEZ FERRY	ADAMS	MS	001	499169	O	1966
LONGLEAF	WILKINSON	MS	157	014258	N	1990	NATCHEZ LANDING	ADAMS	MS	001	013403	O	1989
LONGLEAF NORTH	WILKINSON	MS	157	014503	N	1992	NATCHEZ LANDING NORTH	ADAMS	MS	001	016343	O	1997
LORENA	SMITH	MS	129	427310	OA	1965	NATCHEZ NORTH	ADAMS	MS	001	499231	OA	1950
LORING	MADISON	MS	089	427496	ONA	1954	NATCHEZ PORT	ADAMS	MS	001	499245	O	1975
LOWRY LAKE	FRANKLIN	MS	037	431030	O	1964	NETTLETON	MONROE	MS	095	000157	N	1981
LUM BAYOU	JEFFERSON	MS	063	433960	O	1977	NETTLETON NORTH	LEE	MS	081	012810	N	1987
LUXOR	FRANKLIN	MS	037	015401	N	1995	NEW ERA	ADAMS	MS	001	503719	OA	1950
MABEN	OKTIBBEHA	MS	105	438295	N	1970	NEW HOPE	MONROE	MS	095	504184	O	1953
MABEN SOUTH	OKTIBBEHA	MS	105	016213	N	1999	NEWMAN	HINDS	MS	049	506509	N	1982
MAGEE	SIMPSON	MS	127	440527	ONA	1958	NEWSOM	MARION	MS	091	506757	ON	1977
MAGEE	SMITH	MS	129	440527	ONA	1958	NEWSON	MARION	MS	091	506799	ON	1977
MAGEE EAST	SMITH	MS	129	003649	ONA	1981	NEWTONIA	WILKINSON	MS	157	009509	OA	1984
MAGEE SOUTH	SIMPSON	MS	127	440558	ONA	1961	NICHOLS CREEK	MONROE	MS	095	507587	ON	2002
MAGEE SOUTH	SMITH	MS	129	440558	ONA	1961	OAK GROVE	SIMPSON	MS	127	516721	N	1973
MAGNOLIA	ADAMS	MS	001	440775	ON	1964	OAK RIDGE	WARREN	MS				

MISSISSIPPI

Field Name	County Name	State Sub	Co Code	Field Code	Field Disc Type Year	Field Name	County Name	State Sub	Co Code	Field Code	Field Disc Type Year
OLIO SE	AMITE	MS	005	016740	N 2001	RODNEY ISLAND	JEFFERSON	MS	063	610201	OA 1956
OLIVE	PIKE	MS	113	523789	OA 1981	RODNEY WEST	JEFFERSON	MS	063	610220	N 1977
ONEIL	AMITE	MS	005	525773	O 1960	ROSE HILL	WILKINSON	MS	157	613301	O 1957
ORANGE	JASPER	MS	061	526897	O 1980	ROSETTA	WILKINSON	MS	157	613952	OA 1965
ORANGE HILL	HINDS	MS	049	526990	O 1984	ROSETTA EAST	WILKINSON	MS	157	003116	O 1981
ORCA	AMITE	MS	005	016828	O 2000	ROXIE	FRANKLIN	MS	037	616928	OA 1948
ORIOLE	WILKINSON	MS	157	005287	N 2001	ROXIE EAST	FRANKLIN	MS	037	616959	O 1965
ORMOND	ADAMS	MS	001	014506	O 1991	RUCKER HOME	ADAMS	MS	001	003119	OA 1979
OTHO	SCOTT	MS	123	004226	OA 1982	RUSSUM	JEFFERSON	MS	063	620378	OA 1949
OTTER LAKE	ADAMS	MS	001	530803	OA 1967	SAMMY CREEK SOUTH	ADAMS	MS	001	627479	O 1969
OVERTON	ADAMS	MS	001	531702	OA 1951	SAND HILL	GREENE	MS	041	629990	O 1949
OVERTON NORTH	ADAMS	MS	001	531733	OA 1952	SAND HILL NORTH	GREENE	MS	041	630021	O 1963
OVETT	JONES	MS	067	531795	OA 1948	SANDERSVILLE	JONES	MS	067	630734	OA 1955
OWEN CREEK	FRANKLIN	MS	037	531981	OA 1970	SANDY CREEK	WILKINSON	MS	157	631385	O 1965
OWEN CREEK NORTH	FRANKLIN	MS	037	007158	O 1984	SANDY HOOK	MARION	MS	091	631571	ON 1948
PACHUTA CREEK	CLARKE	MS	023	534656	OA 1968	SANDY HOOK WEST	PEARL RIVER	MS	109	631585	ON 1948
PAINTERS	ADAMS	MS	001	535927	O 1966	SASSAFRAS	MARION	MS	091	631588	N 1978
PALATINE HILLS	ADAMS	MS	001	536564	O 1977	SATARTIA	FRANKLIN	MS	037	007189	O 1984
PALMETTO POINT	WILKINSON	MS	157	013270	O 1989	SAUKUM	YAZOO	MS	163	634764	OA 1966
PALMETTO SOUTH	LEE	MS	081	013042	N 1987	SCHOOL LAND	WILKINSON	MS	157	635353	OA 1953
PANTHER CREEK	FRANKLIN	MS	037	538314	O 1966	SEABURY CREEK	PEARL RIVER	MS	109	009054	N 1984
PARHAM NORTH	MONROE	MS	095	016170	N 1990	SECOND CREEK	AMITE	MS	005	015031	N 1994
PARKER CREEK	JONES	MS	067	016360	O 1997	SECTION BRANCH	ADAMS	MS	001	642096	O 1979
PAULDING	JASPER	MS	061	543336	OA 1969	SEMINARY	AMITE	MS	005	015463	N 1995
PAULDING EAST	JASPER	MS	061	543367	O 1966	SERENDIPITY	COVINGTON	MS	031	643863	ONA 1975
PAULDING SOUTH	JASPER	MS	061	543389	OA 1975	SHANNON	AMITE	MS	005	644650	OA 1990
PAULDING WEST	JASPER	MS	061	543398	OA 1969	SHANNON EAST	LEE	MS	081	647754	N 1985
PEACHTREE CREEK	CLARKE	MS	023	014876	OA 1994	SHARON	LEE	MS	081	009931	N 1985
PEARL	RANKIN	MS	121	545964	N 1966	SHARON	JASPER	MS	061	647971	ONA 1949
PECAN TREE	WILKINSON	MS	157	015471	N 1996	SHARON EAST	JONES	MS	067	647971	ONA 1949
PEGGY ROW BRANCH	WILKINSON	MS	157	014507	N 1992	SHELTON CREEK	JASPER	MS	061	012844	N 1981
PELAHATCHIE	RANKIN	MS	121	548289	OA 1962	SHIELDSBORO	JONES	MS	067	650361	OA 1976
PELLUCID BAYOU	ADAMS	MS	001	548475	OA 1951	SHIELDSBORO EAST	ADAMS	MS	001	652001	OA 1953
PELLUCID BAYOU NORTH	ADAMS	MS	001	548506	O 1961	SHONGELO CREEK	ADAMS	MS	001	007197	O 1983
PENTAGON	ADAMS	MS	001	010150	O 1985	SHUBUTA	SMITH	MS	129	653582	OA 1966
PERRYTOWN	FRANKLIN	MS	037	551454	O 1974	SHUBUTA NORTH	CLARKE	MS	023	654326	OA 1969
PETAL	FORREST	MS	035	004084	N	SIBLEY	CLARKE	MS	023	654357	OA 1970
PHEASANT	AMITE	MS	005	553722	N 2001	SILOAM	ADAMS	MS	001	654946	ONA 1950
PHILADELPHUS	WAYNE	MS	153	000195	O 1998	SILVER CREEK	CLAY	MS	025	655845	N 1953
PICKENS	MADISON	MS	089	554621	OA 1940	SINAI CHURCH	WILKINSON	MS	157	656186	OA 1973
PICKENS	YAZOO	MS	163	554621	OA 1940	SMITH CREEK	ADAMS	MS	001	007198	O 1981
PINCKNEYVILLE	WILKINSON	MS	157	556372	OA 1964	SMITH CREEK	LEE	MS	081	662208	N 2002
PINCKNEYVILLE EAST	WILKINSON	MS	157	012250	O 1986	SMITH STATION	MONROE	MS	095	662208	N 2002
PINE BLUFF	CLAY	MS	025	556481	N 1979	SMITHDALE	HINDS	MS	049	016661	N 2001
PINE CREEK	WILKINSON	MS	157	556636	OA 1964	SMITHDALE NE	AMITE	MS	005	662704	OA 1960
PINE GROVE	JONES	MS	067	556667	ONA 2001	SMITHDALE SE	AMITE	MS	005	662735	O 1964
PINE MOUNT	ADAMS	MS	001	556977	OA 1962	SMITHDALE SOUTH	AMITE	MS	005	662766	OA 1960
PINE RIDGE	ADAMS	MS	001	557101	OA 1946	SMITHDALE WEST	AMITE	MS	005	662750	ON 1976
PINE RIDGE WEST	ADAMS	MS	001	557132	OA 1967	SMITHTOWN	AMITE	MS	005	662797	ONA 1971
PINEVILLE	SMITH	MS	129	557411	OA 1980	SMITHTOWN	GREENE	MS	041	015470	O 1996
PINEVILLE WEST	SMITH	MS	129	014508	O 1992	SMYRNA PLANTATION	WAYNE	MS	153	015470	O 1996
PINEY CREEK	WILKINSON	MS	157	557477	O 1972	SOAPSTONE	WILKINSON	MS	157	011266	O 1986
PINEY WOODS	RANKIN	MS	121	557504	N 1973	SOSO	WILKINSON	MS	157	664316	O 1955
PINEY WOODS SW	RANKIN	MS	121	557520	N 1974	SOSO	JASPER	MS	061	666362	ONA 1945
PISGAH	RANKIN	MS	121	558279	OA 1964	SOSO	JONES	MS	067	666362	ONA 1945
PISGAH SOUTH	RANKIN	MS	121	558285	N 1978	SOSO SOUTH	SMITH	MS	129	666362	ONA 1945
PISTOL RIDGE	FORREST	MS	035	558341	ONA 1951	SOUTHERN PINES	JONES	MS	067	666393	OA 1969
PISTOL RIDGE	PEARL RIVER	MS	109	558341	ONA 1951	SOUTHWOOD	GREENE	MS	041	016660	N 2002
PISTOL RIDGE WEST	PEARL RIVER	MS	109	558372	ON 1956	SPATS	ADAMS	MS	001	667292	O 1964
PITTMAN EXCHANGE	JONES	MS	067	016203	O 1999	SPLUNGE	FRANKLIN	MS	037	011267	OA 1986
PLEASANT GROVE	MONROE	MS	095	560031	ON 1985	SPLUNGE SOUTH	MONROE	MS	095	670255	N 1973
PLEASANT HILL	ADAMS	MS	001	560217	O 1966	SPOKANE	MONROE	MS	095	670265	O 1973
PLEASANT RIDGE	CLARKE	MS	023	560496	OA 1984	SPRING HILL	ADAMS	MS	001	003126	O 1982
PLEASANT VALLEY	WILKINSON	MS	157	560651	O 1964	SPRING POND	FRANKLIN	MS	037	671136	OA 1966
POND	WILKINSON	MS	157	564418	O 1968	SPRING POND SOUTH	ADAMS	MS	001	671198	OA 1956
POOL CREEK	JONES	MS	067	565224	OA 1956	SPRINGFIELD	ADAMS	MS	001	671205	O 1979
POPLAR GROVE	ADAMS	MS	001	565813	OA 1954	ST CATHERINE CREEK	ADAMS	MS	001	671601	O 1965
POPLAR SPRINGS	MONROE	MS	095	016952	N 2002	ST CATHERINE CREEK SOUTH	ADAMS	MS	001	014291	O 1980
POPLARVILLE	PEARL RIVER	MS	109	009374	N 1984	ST PATRICK	ADAMS	MS	001	003127	OA 1980
POPLARVILLE EAST	PEARL RIVER	MS	109	016180	N 1993	STAFFORD SPRINGS	AMITE	MS	005	674500	OA 1990
POSSUM CORNER	WILKINSON	MS	157	567549	OA 1949	STAGECOACH ROAD	JASPER	MS	061	675337	OA 1970
POSSUM CORNER SOUTH	WILKINSON	MS	157	567580	OA 1953	STAMPEY	CLARKE	MS	023	675532	OA 1976
POSSUM CORNER WEST	WILKINSON	MS	157	567611	O 1967	STAMPS	JEFFERSON	MS	063	675895	O 1966
PRAIRIE BRANCH	CLARKE	MS	023	570262	OA 1970	STAMPS NORTH	WILKINSON	MS	157	675926	OA 1965
PRENTISS DOME	JEFFERSON DAVIS	MS	065	015467	N 1995	STAMPS SOUTH	WILKINSON	MS	157	676019	OA 1970
PRENTISS SOUTH	JEFFERSON DAVIS	MS	065	571713	N 1977	STAMPS WEST	WILKINSON	MS	157	676112	OA 1983
PRETTY CREEK	ADAMS	MS	001	571967	O 1962	STAR HILL	ADAMS	MS	001	676577	N 1951
PROVIDENCE	FRANKLIN	MS	037	573703	OA 1965	STATE LINE SOUTH	AMITE	MS	005	016679	N 2002
PROVIDENCE SE	FRANKLIN	MS	037	016154	O 1980	STEELES CREEK	GREENE	MS	041	677569	N 1970
PROVIDENCE SOUTH	FRANKLIN	MS	037	573734	OA 1966	STELLA	WILKINSON	MS	157	678855	O 1977
PUCKETT	RANKIN	MS	121	574362	ONA 1960	STEWART	PIKE	MS	113	679336	OA 1985
PUCKETT	SMITH	MS	129	574362	ONA 1960	STEWART SOUTH	PEARL RIVER	MS	109	680421	N 1958
PUMPKIN PATCH	AMITE	MS	005	574920	OA 1963	STINSON CREEK	PEARL RIVER	MS	109	680452	N 1959
QUAIL	WILKINSON	MS	157	578709	N 2001	STONEWALL CREEK	LOWNDES	MS	087	012287	N 1987
QUENTIN	FRANKLIN	MS	037	579621	O 1976	STRINGER	MONROE	MS	095	012672	N 1989
QUITMAN	CLARKE	MS	023	580414	OA 1945	STRONG	JASPER	MS	061	684606	OA 1967
QUITMAN BAYOU	ADAMS	MS	001	580445	OA 1963	SUGAR RUN CREEK SOUTH	MONROE	MS	095	685009	ON 1973
QUITMAN BAYOU SOUTH	ADAMS	MS	001	006311	O 1983	SULLIVANS HOLLOW	CHICKASAW	MS	017	011863	N 1984
QUITMAN BAYOU WEST	ADAMS	MS	001	580460	OA 1978	SUMMERLAND	SMITH	MS	129	013562	N 1989
QUITMAN EAST	CLARKE	MS	023	580507	O 1981	SUMMERLAND	COVINGTON	MS	031	688109	ONA 1961
QUITMAN NW	CLARKE	MS	023	580631	O 1981	SUMMERLAND	JONES	MS	067	688109	ONA 1961
RALEIGH	SMITH	MS	129	584174	OA 1957	SUMMERLAND EAST	SMITH	MS	129	688109	ONA 1961
RALSTON	FORREST	MS	035	584453	OA 1984	SUMMERLAND SOUTH	JONES	MS	067	688140	OA 1969
RAVEN	AMITE	MS	005	017182	N 2002	SUMMERLAND SOUTH	COVINGTON	MS	031	688175	OA 1974
RAYMOND WEST	HINDS	MS	049	009050	OA 1985	SUMMIT	JONES	MS	067	688175	OA 1974
REDBUG	WILKINSON	MS	157	000196	N 1997	SUMMIT EAST	PIKE	MS	113	688357	OA 1959
REDBUG NORTH	WILKINSON	MS	157	006191	N 1998	SUNNYSIDE	PIKE	MS	113	688388	N 1963
REDBUG WEST	WILKINSON	MS	157	006069	N 1999	SUNNYSIDE NORTH	CLARKE	MS	023	003130	OA 1982
REDDING CREEK	AMITE	MS	005	012837	N 1988	SUNNY HILL	WALTHALL	MS	147	689396	OA 1984
REDLICK	JEFFERSON	MS	063	592723	OA 1957	SUNNYSIDE	JEFFERSON	MS	063	689783	OA 1952
REEDY CREEK	JONES	MS	067	593684	OA 1958	SWEET GUM	JEFFERSON	MS	063	689845	OA 1955
REEVES	JEFFERSON	MS	063	593808	OA 1956	SWEETWATER	ADAMS	MS	001	003131	O 1979
REID	CALHOUN	MS	013	594583	N 1960	SWEETWATER NORTH	LINCOLN	MS	085	692612	OA 1954
RICHARDSON CREEK	FRANKLIN	MS	037	599342	OA 1957	SYLVARENA	LINCOLN	MS	085	692674	O 1963
RICHMOND	ADAMS	MS	001	600055	O 1986	TALLABOGUE CREEK	SMITH	MS	129	693519	OA 1965
RICHMOND DOME	COVINGTON	MS	031	016609	N 2000	TALLAHALA CREEK	PONTOTOC	MS	115	016155	N 1991
RIVER BEND	WILKINSON	MS	157	603744	O 1990	TALLAHALA CREEK EAST	SMITH	MS	129	013430	OA 1989
RIVERLINE	MONROE	MS	095	008856	N 1984	TALLAHOMA CREEK	SMITH	MS	129	696411	OA 1966
ROBIN	WILKINSON	MS	157	606264	N 2001	TALLAHOMA CREEK	SMITH	MS	129	696442	OA 1967
ROBINS BAYOU	ADAMS	MS	001	606295	O 1965	TALLY CREEK	JONES	MS	067	014293	O 1990
ROBINSON JUNCTION	WAYNE	MS	153	606481	O 1969	TANGIPAHOA RIVER	FRANKLIN	MS	037	696597	O 1968
ROCKY BRANCH	AMITE	MS	005	015417	OA 1995		PIKE				

Field Name	County Name	State Sub	Co Code	Field Code	Field Type	Disc Year	Field Name	County Name	State Sub	Co Code	Field Code	Field Type	Disc Year
TAR CREEK	WILKINSON	MS	157	697620	O	1957	MISSOURI						
TAR CREEK NORTH	WILKINSON	MS	157	697697	OA	1979	ACKERMAN	BATES	MO	013	000356	N	1905
TAR CREEK WEST	WILKINSON	MS	157	697682	OA	1967	AVONDALE	CLAY	MO	047	032203	N	1930
TATUMS CAMP	LAMAR	MS	073	698336	N	1977	BEEGHLEY	CASS	MO	037	002574	N	1932
TAYLORSVILLE	SMITH	MS	129	698922	OA	1956	BIG ROCK	CASS	MO	037	063310	N	
TCHULA LAKE	HOLMES	MS	051	699085	N	1969	BITTERROOT	VERNON	MO	217	067119	O	1964
THANKSGIVING	AMITE	MS	005	703883	ONA	1987	BLUE RIDGE	JACKSON	MO	095	075808	N	1934
THOMAS CLAYTON	PEARL RIVER	MS	109	016212	N	1998	BLUE SPRING DISTRICT EAST	JACKSON	MO	095	009530	N	1928
THOMASVILLE	RANKIN	MS	121	705185	N	1969	BLUE SPRING DISTRICT NE	JACKSON	MO	095	009531	N	1928
THOMPSON	AMITE	MS	005	705216	OA	1984	BLUE SPRING DISTRICT WEST	JACKSON	MO	095	009533	ON	1928
THOMPSONS CREEK	WAYNE	MS	153	705464	OA	1959	BRADFORD & FRANCIS	JACKSON	MO	095	009536	N	1933
THOMPSONS CREEK SOUTH	WAYNE	MS	153	705495	OA	1960	BROOKS	VERNON	MO	217	094378	O	1958
THORN	CHICKASAW	MS	017	705681	N	1963	CENTROPOLIS	JACKSON	MO	095	002681	N	1910
THORNTON	HOLMES	MS	051	705805	N	1973	CLARK-MILLER	CASS	MO	037	145619	ON	1906
THRASHER	WILKINSON	MS	157	706208	N	2001	CLARK-MILLER	JACKSON	MO	095	145619	ON	1906
TIGER	JONES	MS	067	707572	N	1971	CORNING	HOLT	MO	087	162141	O	1960
TIGER	PERRY	MS	111	707572	N	1971	CRESSMAN	CASS	MO	037	002686	N	
TINSLEY	YAZOO	MS	163	708936	ONA	1939	DUCK CARLSON & WELLS	JACKSON	MO	095	002680	O	1932
TINSLEY EAST	YAZOO	MS	163	708946	OA	1939	EASTBURN	VERNON	MO	217	212034	O	1915
TINSLEY NORTH	YAZOO	MS	163	708967	OA	1969	ELLINGTON	CLAY	MO	047	002697	N	1930
TINSLEY WEST	YAZOO	MS	163	708978	OA	1970	ENDICOTT-SHALER	CASS	MO	037	002698	OA	1933
TOM BRANCH	FRANKLIN	MS	037	711642	OA	1967	FLORISSANT	ST CHARLES	MO	183	002175	O	1953
TOM BRANCH SOUTH	FRANKLIN	MS	037	711673	O	1968	FLORISSANT	ST LOUIS	MO	189	002175	O	1953
TOMBIGBEE	MONROE	MS	095	008857	N	1984	FREEMAN	CASS	MO	037	256759	N	1932
TONY CREEK	FRANKLIN	MS	037	713254	OA	1971	FREEMAN NORTH & KNIGHT	CASS	MO	037	002650	N	1929
TONY CREEK NORTH	FRANKLIN	MS	037	006728	OA	1983	FREEMAN-WESTLINE	CASS	MO	037	002651	N	1928
TOPEKA	LAWRENCE	MS	077	506181	N	1981	GRANDVIEW EAST	JACKSON	MO	095	284989	ON	1933
TOPISAW	PIKE	MS	113	011277	O	1986	GRANDVIEW WEST	JACKSON	MO	095	285082	ONA	1933
TOWN CREEK	ADAMS	MS	001	003133	O	1978	HAMMOND	CLINTON	MO	049	302266	N	1933
TRAINING SCHOOL	MARION	MS	091	003134	N	1981	HARRISON	CASS	MO	037	307691	N	
TRAXLER	SMITH	MS	129	716277	OA	1961	HIGH BLUE	CASS	MO	037	002719	O	1981
TREAS LAKE	MONROE	MS	095	014301	N	1990	INDEPENDENCE	JACKSON	MO	095	344890	N	1932
TREBLOC	CHICKASAW	MS	017	716401	ON	1953	INDIAN CREEK	JACKSON	MO	095	345200	N	1933
TREBLOC	CHICKASAW	MS	017	716401	ON	1953	JARDON CHANNEL SAND	CASS	MO	037	002735	N	1941
TREBLOC	CHICKASAW	MS	017	716401	ON	1953	KLAPMEYER	JACKSON	MO	095	002731	O	1931
TREBLOC	CHICKASAW	MS	017	716401	ON	1953	KLINE	JACKSON	MO	095	002732	N	1932
TREBLOC	CHICKASAW	MS	017	716401	ON	1953	KNORPP	CASS	MO	037	383858	N	1929
TREBLOC	CHICKASAW	MS	017	716401	ON	1953	KNORPP	JACKSON	MO	095	383858	N	1932
TREBLOC	CHICKASAW	MS	017	716401	ON	1953	LATHROP	CLINTON	MO	049	403453	N	1921
TREBLOC	CHICKASAW	MS	017	716401	ON	1953	LEES SUMMIT TOWNSITE	JACKSON	MO	095	002601	N	1927
TREBLOC	CHICKASAW	MS	017	716401	ON	1953	LESTER	JACKSON	MO	095	411537	O	1932
TREBLOC	CHICKASAW	MS	017	716401	ON	1953	LIBERTY	CLAY	MO	047	413142	N	1931
TREBLOC	CHICKASAW	MS	017	716401	ON	1953	LIMPUS	CASS	MO	037	002602	O	1955
TREBLOC	CHICKASAW	MS	017	716401	ON	1953	LISLE	CASS	MO	037	002603	O	1950
TREBLOC	CHICKASAW	MS	017	716401	ON	1953	LONE JACK	JACKSON	MO	095	002604	N	1930
TREBLOC	CHICKASAW	MS	017	716401	ON	1953	LONG	BATES	MO	013	425264	N	1932
TREBLOC	CHICKASAW	MS	017	716401	ON	1953	LONGVIEW	JACKSON	MO	095	426380	O	1944
TREBLOC	CHICKASAW	MS	017	716401	ON	1953	MARTIN CITY	JACKSON	MO	095	002612	O	1931
TREBLOC	CHICKASAW	MS	017	716401	ON	1953	MERRYVALE FARM	JACKSON	MO	095	002617	O	1980
TREBLOC	CHICKASAW	MS	017	716401	ON	1953	NASHUA	CLAY	MO	047	002622	N	
TREBLOC	CHICKASAW	MS	017	716401	ON	1953	OLIVER DOERFLINGER	CASS	MO	037	002625	N	
TREBLOC	CHICKASAW	MS	017	716401	ON	1953	PARADISE	CLAY	MO	047	539182	N	1930
TREBLOC	CHICKASAW	MS	017	716401	ON	1953	PARKVILLE	PLATTE	MO	165	002628	N	1911
TREBLOC	CHICKASAW	MS	017	716401	ON	1953	PLATTSBURG SOUTH	CLINTON	MO	049	002630	N	1930
TREBLOC	CHICKASAW	MS	017	716401	ON	1953	POLO	CALDWELL	MO	025	563860	N	1939
TREBLOC	CHICKASAW	MS	017	716401	ON	1953	PRAIRIE POINT	PLATTE	MO	165	002633	N	1939
TREBLOC	CHICKASAW	MS	017	716401	ON	1953	RICHARDS	VERNON	MO	217	599218	O	1920
TREBLOC	CHICKASAW	MS	017	716401	ON	1953	RICHARDSON	CASS	MO	037	599311	N	1932
TREBLOC	CHICKASAW	MS	017	716401	ON	1953	RIVERSIDE	PLATTE	MO	165	603992	OA	1936
TREBLOC	CHICKASAW	MS	017	716401	ON	1953	RUNAMUCK	ATCHISON	MO	005	011573	O	1987
TREBLOC	CHICKASAW	MS	017	716401	ON	1953	SHAWHAN	JACKSON	MO	095	002643	N	1925
TREBLOC	CHICKASAW	MS	017	716401	ON	1953	SOUTH DISTRICT	JACKSON	MO	095	002691	ON	1930
TREBLOC	CHICKASAW	MS	017	716401	ON	1953	STARK & LASH	CASS	MO	037	002594	N	1932
TREBLOC	CHICKASAW	MS	017	716401	ON	1953	STOTESBURY	VERNON	MO	217	002596	O	1915
TREBLOC	CHICKASAW	MS	017	716401	ON	1953	SWARTZ-GARLAND	VERNON	MO	217	002598	N	1906
TREBLOC	CHICKASAW	MS	017	716401	ON	1953	TARKIO	ATCHISON	MO	005	697891	O	1942
TREBLOC	CHICKASAW	MS	017	716401	ON	1953	THOMAS	VERNON	MO	217	704875	O	1964
TREBLOC	CHICKASAW	MS	017	716401	ON	1953	TURNERY	CLINTON	MO	049	722454	N	1952
TREBLOC	CHICKASAW	MS	017	716401	ON	1953	WALTON	CASS	MO	037	747512	O	1971
TREBLOC	CHICKASAW	MS	017	716401	ON	1953	WALTON	JACKSON	MO	095	747512	O	1971
							MONTANA						
TREBLOC	CHICKASAW	MS	017	716401	ON	1953	ACE HIGH	ROSEBUD	MT	087	011309	O	1986
TREBLOC	CHICKASAW	MS	017	716401	ON	1953	AGAWAN	TETON	MT	091	014515	O	1991
TREBLOC	CHICKASAW	MS	017	716401	ON	1953	ALKALI COULEE	SHERIDAN	MT	099	003363	OA	1981
TREBLOC	CHICKASAW	MS	017	716401	ON	1953	ALMA	LIBERTY	MT	051	012316	N	1975
TREBLOC	CHICKASAW	MS	017	716401	ON	1953	ALMA NORTH	LIBERTY	MT	051	012502	N	1982
TREBLOC	CHICKASAW	MS	017	716401	ON	1953	AMANDA	TOOLE	MT	101	015075	N	1979
TREBLOC	CHICKASAW	MS	017	716401	ON	1953	ANDES	RICHLAND	MT	083	017663	OA	1979
TREBLOC	CHICKASAW	MS	017	716401	ON	1953	ANTELOPE COULEE	TOOLE	MT	101	020098	N	1979
TREBLOC	CHICKASAW	MS	017	716401	ON	1953	ANTELOPE NORTH	SHERIDAN	MT	091	020252	O	1981
TREBLOC	CHICKASAW	MS	017	716401	ON	1953	ANVIL	ROOSEVELT	MT	085	021631	OA	1978
TREBLOC	CHICKASAW	MS	017	716401	ON	1953	ANVIL NORTH	SHERIDAN	MT	091	002997	O	1980
TREBLOC	CHICKASAW	MS	017	716401	ON	1953	ARCH APEX	TOOLE	MT	101	023337	N	1945
TREBLOC	CHICKASAW	MS	017	716401	ON	1953	ARMELLS	FERGUS	MT	027	024887	N	1924
TREBLOC	CHICKASAW	MS	017	716401	ON	1953	ASH CREEK	BIG HORN	MT	003	027150	O	1952
TREBLOC	CHICKASAW	MS	017	716401	ON	1953	ASHFIELD	PHILLIPS	MT	071	013539	N	1982
TREBLOC	CHICKASAW	MS	017	716401	ON	1953	ASSINIBONE CREEK	PHILLIPS	MT	071	028713	O	1979
TREBLOC	CHICKASAW	MS	017	716401	ON	1953	ATOR CREEK	SHERIDAN	MT	091	016237	O	1996
TREBLOC	CHICKASAW	MS	017	716401	ON	1953	AUTUMN	VALLEY	MT	105	005405	OA	1982
TREBLOC	CHICKASAW	MS	017	716401	ON	1953	BADLANDS	HILL	MT	041	034655	N	1978
TREBLOC	CHICKASAW	MS	017	716401	ON	1953	BAINVILLE	ROOSEVELT	MT	085	035599	OA	1969
TREBLOC	CHICKASAW	MS	017	716401	ON	1953	BAINVILLE II	ROOSEVELT	MT	085	003001	OA	1981
TREBLOC	CHICKASAW	MS	017	716401	ON	1953	BAINVILLE NORTH	ROOSEVELT	MT	085	035609	OA	1979
TREBLOC	CHICKASAW												

MONTANA

Field Name	County Name	State Sub	Co Code	Field Code	Field Disc Type Year	Field Name	County Name	State Sub	Co Code	Field Code	Field Disc Type Year
BERTHELOTE	TOOLE	MT	101	058408	O 1926	CUT BANK	GLACIER	MT	035	175565	ONA 1926
BIG BEND	RICHLAND	MT	083	060943	O 1976	CUT BANK	PONDERA	MT	073	175565	ONA 1926
BIG COULEE	GOLDEN VALLEY	MT	037	061377	N 1948	CUT BANK	TOOLE	MT	101	175565	ONA 1926
BIG COULEE	STILLWATER	MT	095	061377	N 1948	CX	BIG HORN	MT	003	000346	N 1997
BIG GULLY	MUSSELSHELL	MT	065	061730	O 1976	DAGMAR	SHERIDAN	MT	091	178270	OA 1976
BIG GULLY NORTH	MUSSELSHELL	MT	065	003009	O 1977	DAGMAR NORTH	SHERIDAN	MT	091	003587	OA 1981
BIG MUDDY CREEK	ROOSEVELT	MT	085	062824	OA 1975	DEADMANS COULEE	ROOSEVELT	MT	085	003591	O 1981
BIG ROCK	GLACIER	MT	035	063310	N 1976	DEAN DOME	STILLWATER	MT	095	184147	ON 1964
BIG WALL	MUSSELSHELL	MT	065	063764	OA 1948	DEER CREEK	DAWSON	MT	021	185542	OA 1952
BIG WALL NORTH	MUSSELSHELL	MT	065	016245	O 1996	DEER CREEK NORTH	DAWSON	MT	021	185573	N 1984
BILLS COULEE	TETON	MT	099	064802	N 1979	DELPHIA	MUSSELSHELL	MT	065	187619	O 1957
BLACK BUTTE	HILL	MT	041	067934	N 1981	DEN	DANIELS	MT	019	188053	O 1994
BLACK COULEE	BLAINE	MT	005	068135	N 1973	DEVILS BASIN	MUSSELSHELL	MT	065	189758	O 1919
BLACK DIAMOND	WIBAUX	MT	109	068166	OA 1981	DEVILS POCKET	GOLDEN VALLEY	MT	037	189882	O 1949
BLACK JACK	LIBERTY	MT	051	068399	N 1968	DEVILS POCKET	MUSSELSHELL	MT	065	189882	O 1949
BLACKFOOT	GLACIER	MT	035	068926	ONA 1956	DEVON	TOOLE	MT	101	189975	N 1986
BLACKFOOT EAST	GLACIER	MT	035	068957	O 1965	DEVON EAST	TOOLE	MT	101	012349	N 1986
BLACKLEAF CANYON	TETON	MT	099	069360	N 1958	DEVON SOUTH	TOOLE	MT	101	189986	N 1982
BLOOMFIELD	DAWSON	MT	021	074320	OA 1964	DIAMOND POINT	ROOSEVELT	MT	085	003593	OA 1976
BLUE HILL	RICHLAND	MT	083	075343	OA 1977	DIVIDE	SHERIDAN	MT	091	193471	OA 1979
BLUE MOUNTAIN	WIBAUX	MT	109	009016	OA 1984	DOOLEY	SHERIDAN	MT	091	012350	OA 1986
BORDER	TOOLE	MT	101	081838	ON 1929	DRY CREEK	CARBON	MT	009	203602	ONA 1929
BOULDER	RICHLAND	MT	083	083109	OA 1976	DRY CREEK MIDDLE	CARBON	MT	009	203607	ON 1975
BOW + ARROW	TOOLE	MT	101	083791	N 1935	DRY CREEK SW	CARBON	MT	009	012352	O 1986
BOWDOIN	PHILLIPS	MT	071	084039	N 1917	DRY CREEK WEST	CARBON	MT	009	003595	ONA 1978
BOWDOIN	VALLLEY	MT	105	084039	N 1917	DRY FORK	PONDERA	MT	073	205633	N 1986
BOWES	BLAINE	MT	005	084194	ON 1926	DUGOUT CREEK	RICHLAND	MT	083	205137	OA 1981
BOX CANYON	RICHLAND	MT	083	084054	OA 1981	DUNKIRK	TOOLE	MT	101	005149	N 1982
BOX ELDER	BLAINE	MT	005	084938	N 1931	DUNKIRK NORTH	TOOLE	MT	101	206643	N 1977
BOX ELDER	HILL	MT	041	084938	N 1931	DUTCH HENRY	DANIELS	MT	019	015193	O 1994
BRADLEY	GLACIER	MT	035	087155	ON 1926	DUTCH JOHN COULEE	TOOLE	MT	101	009728	ONA 1985
BRADY	PONDERA	MT	073	087651	O 1943	DWYER	SHERIDAN	MT	091	208741	OA 1960
BREDETTE	ROOSEVELT	MT	085	090131	O 1955	EAGLE	RICHLAND	MT	083	210370	OA 1977
BREDETTE NORTH	DANIELS	MT	019	090162	O 1956	EAGLE SPRINGS	TOOLE	MT	101	210680	N 1980
BREDETTE NORTH	ROOSEVELT	MT	085	090162	O 1956	EAST GLACIER	GLACIER	MT	035	003611	O 1981
BREED CREEK	ROSEBUD	MT	087	090300	OA 1976	ELK BASIN	CARBON	MT	009	218991	ONA 1915
BROAD FLATS	LIBERTY	MT	051	016760	N 1977	ELK BASIN NW	CARBON	MT	009	219012	OA 1947
BROADVIEW	GOLDEN VALLEY	MT	037	011666	N 1986	ENID NORTH	RICHLAND	MT	083	225584	OA 1979
BROKENBOW	PONDERA	MT	073	093617	N 1980	EPWORTH	RICHLAND	MT	083	226793	OA 1981
BRORSON	RICHLAND	MT	083	094874	OA 1953	ETHRIDGE	TOOLE	MT	101	229126	N 1960
BRORSON SOUTH	RICHLAND	MT	083	094905	OA 1968	ETHRIDGE NORTH	TOOLE	MT	101	008391	N 1982
BROWNS COULEE	HILL	MT	041	096042	N 1975	FAIRVIEW	RICHLAND	MT	083	233940	OA 1965
BROWNS COULEE EAST	HILL	MT	041	030015	N 1980	FAIRVIEW EAST	RICHLAND	MT	083	233971	OA 1981
BRUSH CREEK	SHERIDAN	MT	091	097602	O 1961	FAIRVIEW WEST	RICHLAND	MT	083	003597	OA 1980
BRUSH LAKE	SHERIDAN	MT	091	097695	OA 1970	FERTILE PRAIRIE	FALLON	MT	025	239885	OA 1954
BRUSH MOUNTAIN	SHERIDAN	MT	091	097726	O 1968	FIDDLER CREEK	STILLWATER	MT	095	240281	O 1980
BUFFALO FLAT	CHOUTEAU	MT	015	003017	N 1981	FISHHOOK	SHERIDAN	MT	091	242265	OA 1981
BUFFALO LAKE	GLACIER	MT	035	008451	OA 1983	FITZPATRICK LAKE	TOOLE	MT	101	005459	N 1980
BULL CREEK DOME	PHILLIPS	MT	071	016781	N 1931	FLAT COULEE	LIBERTY	MT	051	243769	ONA 1928
BULLHEAD	PONDERA	MT	073	016757	N 1977	FLAT COULEE EAST	LIBERTY	MT	051	003604	ON 1979
BULLWACKER AND AREA	BLAINE	MT	005	102823	N 1974	FLAT LAKE	SHERIDAN	MT	091	243893	OA 1962
BULLWACKER AND AREA	CHOUTEAU	MT	015	102823	N 1974	FLAT LAKE EAST	SHERIDAN	MT	091	243924	OA 1984
BURGET	ROOSEVELT	MT	085	003018	O 1981	FLAT LAKE SOUTH	SHERIDAN	MT	091	243955	OA 1966
BURGET EAST	ROOSEVELT	MT	085	003019	OA 1981	FLAXVILLE	DANIELS	MT	019	005460	OA 1982
BURNS CREEK	DAWSON	MT	021	105659	OA 1972	FORT CONRAD	PONDERA	MT	073	005464	N 1982
BURNS CREEK	RICHLAND	MT	083	105659	OA 1972	FORT CONRAD	TOOLE	MT	101	005464	N 1982
BURNS CREEK SOUTH	DAWSON	MT	021	005427	O 1981	FORT GILBERT	RICHLAND	MT	083	250202	OA 1970
BUTCHER CREEK	CARBON	MT	009	107290	O 1963	FOUR BUTTES	DANIELS	MT	019	000349	O 1970
BYNUM	TETON	MT	099	109112	O 1955	FOUR MILE CREEK	RICHLAND	MT	083	252651	OA 1975
CABARET COULEE	DANIELS	MT	019	013667	O 1990	FOUR MILE CREEK WEST	RICHLAND	MT	083	252672	OA 1976
CABIN CREEK	FALLON	MT	025	111012	ONA 1953	FOX CREEK	RICHLAND	MT	083	253247	OA 1978
CADMUS	GLACIER	MT	035	008412	O 1954	FOX CREEK NORTH	RICHLAND	MT	083	253259	OA 1978
CAMP CREEK	CHOUTEAU	MT	015	115042	N 1982	FOX DOME	CARBON	MT	009	253271	O 1965
CANADIAN COULEE	HILL	MT	041	116344	ON 1976	FRANNIE	CARBON	MT	009	255550	OA 1929
CANADIAN COULEE NORTH	HILL	MT	041	116347	N 1973	FRED & GEORGE	TOOLE	MT	101	016778	O 1963
CANADIAN COULEE NORTH	LIBERTY	MT	051	116347	N 1973	FRED & GEORGE CREEK	TOOLE	MT	101	255922	ONA 1942
CANAL	RICHLAND	MT	083	116530	OA 1970	FRESNO	HILL	MT	041	258030	N 1970
CANNON BALL	FALLON	MT	025	003780	OA 1981	FRITZPATRICK LAKE	TOOLE	MT	101	003608	N 1980
CARLYLE	WIBAUX	MT	109	120436	OA 1978	FROG COULEE	RICHLAND	MT	083	258722	OA 1979
CAT CREEK	GARFIELD	MT	033	125365	O 1920	FROID SOUTH	ROOSEVELT	MT	085	258877	OA 1970
CAT CREEK	PETROLEUM	MT	069	125365	O 1920	GAGE	MUSSELSHELL	MT	065	262736	O 1943
CATTAILS	RICHLAND	MT	083	012713	OA 1987	GAGE DOME	MUSSELSHELL	MT	065	016909	O 1980
CATTAILS SOUTH	RICHLAND	MT	083	014204	OA 1991	GAGE SW	MUSSELSHELL	MT	065	262922	O 1964
CEDAR CREEK	FALLON	MT	025	127745	N 1912	GALATA	TOOLE	MT	101	008392	N 1983
CEDAR CREEK	WIBAUX	MT	109	127745	ON 1912	GAS CITY	DAWSON	MT	021	267231	ONA 1913
CHAIN LAKES	HILL	MT	041	131021	N 1979	GASLIGHT	FALLON	MT	025	002093	N 1981
CHARLIE CREEK	RICHLAND	MT	083	134059	OA 1976	GENOU	CHOUTEAU	MT	015	003610	N 1980
CHARLIE CREEK EAST	RICHLAND	MT	083	003578	OA 1980	GETTYSBURG	RICHLAND	MT	083	270913	O 1979
CHARLIE CREEK NORTH	RICHLAND	MT	083	003579	ONA 1981	GILFORD	HILL	MT	041	272510	ON 1957
CHELSEA CREEK	ROOSEVELT	MT	085	010254	OA 1972	GILFORD NORTH	HILL	MT	041	000175	N 1958
CHERRY PATCH	BLAINE	MT	005	136266	N 1979	GIRARD	RICHLAND	MT	083	273998	OA 1966
CHESTER AREA	LIBERTY	MT	051	003580	N 1980	GLENLIVE	DAWSON	MT	021	276525	OA 1951
CHINOOK EAST	BLAINE	MT	005	139760	N 1978	GLENLIVE SOUTH	DAWSON	MT	021	005472	OA 1982
CHIP CREEK	BLAINE	MT	005	139769	N 1986	GOLD BUTTE	TOOLE	MT	101	278153	N 1959
CHIP CREEK	CHOUTEAU	MT	015	139769	N 1977	GOLDEN DOME	CARBON	MT	009	278308	ONA 1953
CLARKS FORK	CARBON	MT	009	145695	O 1944	GOOSE LAKE	SHERIDAN	MT	091	280695	OA 1963
CLARKS FORK NORTH	CARBON	MT	009	145726	ON 1956	GOOSE LAKE EAST	SHERIDAN	MT	091	280726	O 1979
CLARKS FORK SOUTH	CARBON	MT	009	145757	ONA 1969	GOOSE LAKE SE	SHERIDAN	MT	091	012976	OA 1988
CLEAR LAKE	SHERIDAN	MT	091	147214	OA 1977	GOOSE LAKE WEST	SHERIDAN	MT	091	003613	OA 1981
CLEAR LAKE SOUTH	SHERIDAN	MT	091	009412	OA 1984	GOSSETT	RICHLAND	MT	083	281780	OA 1979
COAL COULEE	HILL	MT	041	149912	N 1975	GRABEN COULEE	GLACIER	MT	035	282850	O 1961
COAL CREEK	HILL	MT	041	149927	N 1975	GRANDVIEW	LIBERTY	MT	051	284927	ON 1930
COAL MINE COULEE	CHOUTEAU	MT	015	013355	N 1978	GRANDVIEW EAST	LIBERTY	MT	051	284989	O 1978
COALRIDGE	SHERIDAN	MT	091	150087	O 1979	GRANDVIEW WEST	TOOLE	MT	101	285082	N 1980
COBB	GLACIER	MT	035	150516		GRAY BLANKET	BIG HORN	MT	003	014233	O 1991
COBB	TOOLE	MT	101	150516		GREBE	ROSEBUD	MT	087	009434	O 1975
COLORADO CANYON	SHERIDAN	MT	091	154798	OA 1978	GREEN COULEE	SHERIDAN	MT	091	003616	O 1981
COMERTOWN	SHERIDAN	MT	091	003583	OA 1981	GREEN COULEE EAST	SHERIDAN	MT	091	009435	O 1984
COMERTOWN SOUTH	SHERIDAN	MT	091	009714	OA 1984	GUINN DOME	PHILLIPS	MT	071	294212	O 1931
CONRAD SOUTH	PONDERA	MT	073	158142	O 1954	GUMBO RIDGE	ROSEBUD	MT	087	294700	OA 1975
CORNER POCKET	RICHLAND	MT	083	009414	OA 1984	GUNSIGHT	ROOSEVELT	MT	085	003617	OA 1980
COTTONWOOD	RICHLAND	MT	083	164249	OA 1984	GYPSY BASIN	PONDERA	MT	073	296181	ONA 1951
COTTONWOOD EAST	RICHLAND	MT	083	164373	O 1990	HAMMOND	CARTER	MT	011	302266	N 1981
COTTONWOOD EAST	ROOSEVELT	MT	085	164373	OA 1990	HARDIN	BIG HORN	MT	003	305242	N 1913
COW CREEK	MCCONE	MT	055	165985	O 1969	HARDPAN	CHOUTEAU	MT	015	305575	ON 1979
COW CREEK EAST	MCCONE	MT	055	166016	O 1971	HARDPAN	PONDERA	MT	073	305575	ON 1979
CRANE	RICHLAND	MT	083	168357	OA 1979	HARDSCRABBLE CREEK	RICHLAND	MT	083	305614	OA 1969
CRANE NORTH	RICHLAND	MT	083	011377	O 1982	HAVRE	BLAINE	MT	005	310326	N 1914
CROCKER SPRINGS EAST	PONDERA	MT	073	005441	O 1982	HAVRE	HILL	MT	041	310326	N 1914
CROOKED CREEK	YELLOWSTONE	MT	111	171395	O 1985	HAWK CREEK	MUSSELSHELL	MT	065	310357	O 1958
CULBERTSON	ROOSEVELT	MT	085	174077	OA 1969	HAWK HAVEN	RICHLAND	MT	083	003619	OA 1981
CUPTON	FALLON	MT	025	174573	OA 1955</						

Field Name	County Name	State Sub	Co Code	Field Code	Field Disc Type Year	Field Name	County Name	State Sub	Co Code	Field Code	Field Disc Type Year
HAYSTACK BUTTE WEST	LIBERTY	MT	051	013137	N 1987	MISSOURI BREAKS	RICHLAND	MT	083	005896	OA 1982
HELL COULEE	DANIELS	MT	019	014845	OA 1993	MONA	RICHLAND	MT	083	481248	OA 1982
HIWATHA	MUSSELSHELL	MT	065	320139	OA 1967	MONARCH	FALLON	MT	025	481527	OA 1958
HIBBARD	ROSEBUD	MT	087	320294	O 1960	MONDACK WEST	RICHLAND	MT	083	481643	ONA 1976
HIGH FIVE	ROSEBUD	MT	087	321680	OA 1976	MORGAN DRAW	GOLDEN VALLEY	MT	037	004764	OA 1982
HIGHLINE	HILL	MT	041	002116	N 1988	MOSSER DOME	YELLOWSTONE	MT	111	003657	O 1936
HIGHVIEW	PONDERA	MT	073	322205	ONA 1976	MT LILLY	LIBERTY	MT	051	490983	N 1963
HOMESTEAD	ROOSEVELT	MT	085	330060	OA 1983	MUD CREEK	WHEATLAND	MT	107	491789	O 1963
HONKER	SHERIDAN	MT	091	003624	OA 1980	MUSSELSHELL	ROSEBUD	MT	087	495540	O 1962
HORSE CREEK	LIBERTY	MT	051	333067	O 1976	MUSTANG	RICHLAND	MT	083	495602	OA 1979
HOWARD COULEE	MUSSELSHELL	MT	065	335141	O 1974	NEISER CREEK	SHERIDAN	MT	091	009467	OA 1982
HUNTLEY	STILLWATER	MT	095	340167		NIELSEN COULEE	DANIELS	MT	019	014574	OA 1992
INJUN CREEK	ROSEBUD	MT	087	346564	O 1968	NINEMILE	TOOLE	MT	101	001957	OA 1984
INTAKE II	RICHLAND	MT	083	003627	OA 1981	NISKU	ROOSEVELT	MT	085	008842	ON 1984
IVANHOE	MUSSELSHELL	MT	065	350269	O 1953	NOHLY	RICHLAND	MT	083	510370	OA 1981
JACK CREEK	CARBON	MT	009	352417	O 1949	NOHLY AREA	RICHLAND	MT	083	016911	OA 1983
JACKASS BUTTE	TOOLE	MT	101	352727	O 1970	NOHLY SOUTH	RICHLAND	MT	083	008585	OA 1983
JIM COULEE	MUSSELSHELL	MT	065	359564	OA 1971	NORTH FORK	RICHLAND	MT	083	512556	OA 1976
JIM COULEE NORTH	MUSSELSHELL	MT	065	009440	OA 1972	OBRIENS COULEE	LIBERTY	MT	051	008396	N 1979
KATY LAKE	SHERIDAN	MT	091	370154	OA 1967	OLD SHELBY	TOOLE	MT	101	009485	N 1953
KATY LAKE NORTH	SHERIDAN	MT	091	370161	OA 1979	OLJE	SHERIDAN	MT	091	009992	OA 1985
KEG COULEE	MUSSELSHELL	MT	065	371937	OA 1960	OLLIE	FALLON	MT	025	003663	OA 1980
KEG COULEE NORTH	MUSSELSHELL	MT	065	371968	O 1964	OTIS CREEK	RICHLAND	MT	083	530338	OA 1970
KEG COULEE SOUTH	MUSSELSHELL	MT	065	371999	O 1964	OTIS CREEK SOUTH	RICHLAND	MT	083	530345	OA 1970
KEITH AREA	LIBERTY	MT	051	372185	N 1944	OTTER CREEK	SHERIDAN	MT	091	530780	OA 1970
KEITH EAST	LIBERTY	MT	051	372216	N 1947	OUTLET	DANIELS	MT	019	014792	OA 1993
KELLEY	MUSSELSHELL	MT	065	372712	OA 1966	OUTLOOK	SHERIDAN	MT	091	531051	OA 1956
KEVIN EAST	TOOLE	MT	101	376866	OA 1956	OUTLOOK SOUTH	SHERIDAN	MT	091	531082	OA 1957
KEVIN SUNBURST	TOOLE	MT	101	376897	ONA 1922	OUTLOOK SW	SHERIDAN	MT	091	015412	O 1994
KEVIN SW	TOOLE	MT	101	003629	N 1980	OUTLOOK WEST	SHERIDAN	MT	091	531113	OA 1958
KICKING HORSE	TOOLE	MT	101	378192	ON 1943	OXBOW	ROOSEVELT	MT	085	532601	OA 1978
KINCHELOE RANCH WEST	ROSEBUD	MT	087	003631	OA 1979	OXBOW II	ROOSEVELT	MT	085	013041	OA 1984
KINYON COULEE	TOOLE	MT	101	380780	N 1976	PALOMINO	ROOSEVELT	MT	085	537461	OA 1980
KINYON COULEE SOUTH	TOOLE	MT	101	005509	N 1982	PARK CITY	STILLWATER	MT	095	005289	N 1986
KIPPEN AREA EAST	TOOLE	MT	101	008393	N 1983	PASTURE	DAWSON	MT	021	004028	O 1982
KREMLIN	HILL	MT	041	387408	O 1921	PASTURE CREEK	DAWSON	MT	021	005979	O 1982
KRUG CREEK	DAWSON	MT	021	003634	O 1980	PELICAN	SHERIDAN	MT	091	548320	OA 1979
LAIRD CREEK	LIBERTY	MT	051	394804	OA 1964	PENNEL	FALLON	MT	025	549405	OA 1955
LAKE BASIN	STILLWATER	MT	095	395269	ON 1922	PETE CREEK	TOOLE	MT	101	003669	O 1977
LAKE BASIN NORTH	STILLWATER	MT	095	395300	N 1958	PHANTOM	TOOLE	MT	101	553518	ON 1977
LAKE FRANCIS	PONDERA	MT	073	016765	N 1978	PHANTOM WEST	TOOLE	MT	101	006003	N 1978
LAKE FRANCIS SOUTH	PONDERA	MT	073	016766	N 1980	PINE	DAWSON	MT	021	556450	ONA 1951
LAKESIDE	ROOSEVELT	MT	085	398741	ON 1979	PINE	FALLON	MT	025	556450	ONA 1951
LAMBERT	RICHLAND	MT	083	399268	OA 1981	PINE	PRAIRIE	MT	079	556450	ONA 1951
LAMBERT NORTH	RICHLAND	MT	083	399299	OA 1981	PINE	WIBAUX	MT	109	556450	ONA 1951
LAMBERT SOUTH	RICHLAND	MT	083	016192	O 1996	PINE EAST	WIBAUX	MT	109	000350	O 1975
LAMESTER CREEK	WIBAUX	MT	109	009445	O 1984	PIPELINE	SHERIDAN	MT	091	011550	OA 1986
LANDSLIDE BUTTE	GLACIER	MT	035	400663	ONA 1966	PLENTYWOOD	SHERIDAN	MT	091	003671	OA 1981
LANE	RICHLAND	MT	083	400725	OA 1998	PLEVNA	FALLON	MT	025	561209	N 1946
LAREDO	HILL	MT	041	402048	N 1980	PLEVNA SOUTH	FALLON	MT	025	016080	N 2000
LARIAT	SHERIDAN	MT	091	402275	O 1981	POLE CREEK	MUSSELSHELL	MT	065	563426	O 1964
LAUREL	YELLOWSTONE	MT	111	404104	O 1961	POLICE COULEE	TOOLE	MT	101	003672	N 1980
LEARY	POWDER RIVER	MT	075	406887	OA 1969	PONDERA	PONDERA	MT	073	564728	OA 1927
LEDGER	PONDERA	MT	073	407455	ONA 1976	PONDERA	TETON	MT	099	564728	OA 1927
LEDGER	TOOLE	MT	101	407455	ONA 1976	PONDERA COULEE	TETON	MT	099	564759	OA 1961
LERROY	BLAINE	MT	005	411227	N 1975	POPLAR EAST	ROOSEVELT	MT	085	565782	OA 1952
LERROY	FERGUS	MT	027	411227	N 1975	POPLAR NE	ROOSEVELT	MT	085	003673	OA 1980
LINE COULEE	DANIELS	MT	019	415839	O 1957	POPLAR NW	ROOSEVELT	MT	085	565844	OA 1952
LISCOM CREEK	CUSTER	MT	017	417172	N 1960	POPLAR SE	ROOSEVELT	MT	085	003674	O 1980
LISK CREEK	BLAINE	MT	005	008413	O 1980	POTTER	TOOLE	MT	101	017074	N 1983
LITTLE BASIN	STILLWATER	MT	095	009830	N 1984	PRAIRIE DELL	TOOLE	MT	101	006076	ON 1976
LITTLE BEAVER	FALLON	MT	025	417792	OA 1952	PRAIRIE DELL SOUTH	TOOLE	MT	101	006034	N 1982
LITTLE BEAVER EAST	FALLON	MT	025	417854	OA 1954	PRAIRIE DELL WEST	TOOLE	MT	101	006035	N 1978
LITTLE CREEK AREA	CHOUTEAU	MT	015	008394	N 1982	PRAIRIE ELK	MCCONE	MT	055	570572	O 1965
LITTLE PHANTOM	TOOLE	MT	101	003640	O 1977	PRICHARD CREEK	TOOLE	MT	101	572246	OA 1967
LITTLE ROCK	GLACIER	MT	035	419400	N 1979	PRONGHORN	SHERIDAN	MT	091	573439	OA 1983
LITTLE WALL CREEK	MUSSELSHELL	MT	065	419869	ONA 1970	PUMPKIN CREEK	CUSTER	MT	017	574889	N 1954
LITTLE WALL CREEK SOUTH	MUSSELSHELL	MT	065	009450	OA 1983	PUMPKIN CREEK	POWDER RIVER	MT	075	574889	N 1954
LOBO	ROOSEVELT	MT	085	421451	OA 1986	PUTNAM	RICHLAND	MT	083	575633	OA 1969
LOBO	SHERIDAN	MT	091	421451	OA 1986	PUTNAM EAST	RICHLAND	MT	083	575664	O 1977
LODGE GRASS	BIG HORN	MT	003	422536	O 1964	RABBIT HILLS	BLAINE	MT	005	582179	O 1972
LOHMAN	BLAINE	MT	005	423104	N 1978	RABBIT HILLS NE	BLAINE	MT	005	009901	O 1985
LONE BUTTE	RICHLAND	MT	083	424163	OA 1974	RABBIT HILLS SOUTH	BLAINE	MT	005	016798	O 1996
LONE RIDER	ROOSEVELT	MT	085	009451	OA 1981	RABBIT HILLS SW	BLAINE	MT	005	009902	O 1984
LONETREE CREEK	RICHLAND	MT	083	425171	OA 1970	RAGGED POINT	MUSSELSHELL	MT	065	582903	OA 1947
LONETREE CREEK SOUTH	RICHLAND	MT	083	425202	O 1969	RAGGED POINT SW	MUSSELSHELL	MT	065	009903	OA 1982
LONETREE CREEK WEST	RICHLAND	MT	083	005857	OA 1981	RAINBOW	RICHLAND	MT	083	583461	OA 1982
LONG CREEK	ROOSEVELT	MT	085	425419	O 1976	RAPELJE	STILLWATER	MT	095	586902	N 1960
LONG CREEK WEST	ROOSEVELT	MT	085	425430	O 1977	RATTLER BUTTE	ROSEBUD	MT	087	587257	OA 1976
LOOKOUT BUTTE	FALLON	MT	025	426690	OA 1960	RATTLESNAKE BUTTE	PETROLEUM	MT	069	587305	OA 1946
LOOKOUT BUTTE EAST	FALLON	MT	025	011788	OA 1986	RATTLESNAKE COULEE	TOOLE	MT	101	587336	ONA 1966
LORING	PHILLIPS	MT	071	003644	N 1981	RAYMOND	SHERIDAN	MT	091	588328	OA 1972
LORING EAST	PHILLIPS	MT	071	008395	N 1982	RAYMOND NE	SHERIDAN	MT	091	588380	OA 1974
LORING WEST	PHILLIPS	MT	071	013395	N 1987	RAYMOND NORTH	SHERIDAN	MT	091	006050	OA 1982
LOST CREEK	MCCONE	MT	055	428271	OA 1984	REAGAN	GLACIER	MT	035	589127	ONA 1942
LOWELL	SHERIDAN	MT	091	430829	OA 1979	REAGAN WEST	GLACIER	MT	035	589189	N 1963
LOWELL SOUTH	SHERIDAN	MT	091	000341	OA 1998	RED BANK	ROOSEVELT	MT	085	589840	OA 1980
LUSTRE	VALLEY	MT	105	005862	OA 1982	RED BANK SOUTH	ROOSEVELT	MT	085	589902	OA 1981
LUSTRE NORTH	VALLEY	MT	105	009454	OA 1984	RED CREEK	GLACIER	MT	035	590274	OA 1958
MACKAY DOME	STILLWATER	MT	095	438791	O 1955	RED FOX	ROOSEVELT	MT	085	590863	OA 1967
MALCOLM	SHERIDAN	MT	091	441953	O 1982	RED ROCK	BLAINE	MT	005	591855	N 1999
MALCOLM CREEK	SHERIDAN	MT	091	009455	OA 1982	RED ROCK	HILL	MT	041	591855	N 1979
MARIAS RIVER	PONDERA	MT	073	447223	N 1950	RED WATER	RICHLAND	MT	083	003676	OA 1981
MARIAS RIVER	TOOLE	MT	101	447223	N 1950	RED WATER EAST	RICHLAND	MT	083	008606	OA 1983
MASON LAKE	MUSSELSHELL	MT	065	451439	OA 1964	REDSTONE	SHERIDAN	MT	091	592072	OA 1958
MASON LAKE NORTH	MUSSELSHELL	MT	065	005869	O 1978	REFUGE	SHERIDAN	MT	091	593932	OA 1979
MCCABE	ROOSEVELT	MT	085	456593	OA 1973	REPEAT	CARTER	MT	011	596474	OA 1956
MCCABE EAST	ROOSEVELT	MT	085	003650	OA 1981	RESERVE	SHERIDAN	MT	091	596505	OA 1966
MCCABE SOUTH	ROOSEVELT	MT	085	005871	O 1982	RESERVE II	SHERIDAN	MT	091	012419	OA 1987
MCCABE WEST	ROOSEVELT	MT	085	009852	OA 1984	RESERVE SOUTH	SHERIDAN	MT	091	597123	OA 1986
MCCOY CREEK	SHERIDAN	MT	091	009042	OA 1985	RICHEY	DAWSON	MT	021	599466	O 1951
MEANDER	PONDERA	MT	073	464165	O 1981	RICHEY	MCCONE	MT	055	599466	O 1951
MEDICINE LAKE	SHERIDAN	MT	091	464955	OA 1979	RICHEY AREA WEST	MCCONE	MT	055	003678	O 1980
MEDICINE LAKE SOUTH	SHERIDAN	MT	091	003851	OA 1998	RICHEY EAST	DAWSON	MT	021	003679	O 1981
MELSTONE	MUSSELSHELL	MT	065	466986	OA 1948	RICHEY SW	MCCONE	MT	055	599528	OA 1952
MELSTONE NORTH	MUSSELSHELL	MT	065	016910	O 1977	RICHLAND AREA	RICHLAND	MT	083	599686	N 1974
MIDBY	SHERIDAN	MT	091	003651	OA 1981	RICHLAND AREA	ROOSEVELT	MT	085	599686	N 1974
MIDDLE BUTTE	LIBERTY	MT	051	471536	N 1959	RIDGELAWN	RICHLAND	MT	083	003742	OA 1977
MIDDLE BUTTE	TOOLE	MT	101	471536	N 1959	RIDGELAWN NORTH	RICHLAND	MT	083	014276	OA 1991
MIDFORK	VALLEY	MT	105	009864	OA 1985	RIPRAP COULEE	ROOSEVELT	MT	085	602865	OA 1973
MILK RIVER	PHILLIPS	MT	071	016793	N 1997	RIVER BEND	RICHLAND	MT	083	603744	OA 1981
MINERAL BENCH	ROOSEVELT	MT	085	476682	O 196						

MONTANA

Field Name	County Name	State Sub	Co Code	Field Code	Field Disc Type Year	Field Name	County Name	State Sub	Co Code	Field Code	Field Disc Type Year
ROSCOE DOME	CARBON	MT	009	612991	O 1966	WHITLASH	LIBERTY	MT	051	766152	ONA 1927
ROSEBUD	ROSEBUD	MT	087	613410	OA 1974	WHITLASH	TOOLE	MT	101	766152	ONA 1927
ROUGH CREEK	POWDER RIVER	MT	075	615223	O 1967	WHITLASH WEST	LIBERTY	MT	051	766183	ON 1962
ROUGH RIDGE	HILL	MT	041	016767	N 1978	WHITLASH WEST	TOOLE	MT	101	766183	ON 1962
ROYALS	DAWSON	MT	021	003681	OA 1980	WIBAUX	WIBAUX	MT	109	766648	O 1954
ROYALS SOUTH	DAWSON	MT	021	003682	O 1981	WILD HORSE	HILL	MT	041	768167	O 1983
ROYALD	HILL	MT	041	618084	ON 1958	WILLIAMS	PONDERA	MT	073	769748	N 1979
RUNAWAY	TOOLE	MT	101	009053	O 1978	WILLOW CREEK NORTH	MUSSELSHELL	MT	065	770678	O 1970
RUSH MOUNTAIN	SHERIDAN	MT	091	619448	OA 1968	WILLOW RIDGE	TOOLE	MT	101	771024	ON 1976
SAGE CREEK	LIBERTY	MT	051	623914	N 1977	WILLOW RIDGE SOUTH	TOOLE	MT	101	003711	ON 1981
SALT LAKE	SHERIDAN	MT	091	626735	OA 1970	WILLOW RIDGE WEST	TOOLE	MT	101	009068	N 1978
SALT LAKE WEST	SHERIDAN	MT	091	014282	O 1988	WILLS CREEK SOUTH	FALLON	MT	025	771515	OA 1964
SAND CREEK	DAWSON	MT	021	629742	OA 1952	WINDMILL	RICHLAND	MT	083	772848	OA 1981
SANDWICH	LIBERTY	MT	051	631240	N 1977	WINDY RIDGE	FALLON	MT	025	773127	OA 1998
SATURN	DANIELS	MT	019	004508	OA 1985	WINIFRED	FERGUS	MT	027	773437	N 1935
SAWTOOTH MOUNTAIN	BLAINE	MT	005	006704	N 1976	WINNETT JUNCTION	MUSSELSHELL	MT	065	773635	O 1973
SCOBAY	DANIELS	MT	019	003685	O 1980	WISHBONE	PONDERA	MT	073	774913	N 1981
SECOND CREEK	RICHLAND	MT	083	642096	OA 1973	WITHEY	PONDERA	MT	073	775173	O 1954
SECOND GUESS	TETON	MT	099	014283	O 1989	WOLF CREEK	ROOSEVELT	MT	085	776236	O 1952
SHARP LAKE	GLACIER	MT	035	003687	N 1981	WOLF SPRINGS	YELLOWSTONE	MT	111	776391	OA 1955
SHEEPHERDER	MUSSELSHELL	MT	065	649366	O 1974	WOLF SPRINGS SOUTH	YELLOWSTONE	MT	111	008850	OA 1984
SHEEPHERDER	PETROLEUM	MT	069	649366	O 1974	WOMANS POCKET	GOLDEN VALLEY	MT	037	776825	O 1948
SHELBY	TOOLE	MT	101	649614	N 1922	WOODROW	DAWSON	MT	021	777879	OA 1952
SHELBY EAST	TOOLE	MT	101	649645	N 1991	WRANGLER	SHERIDAN	MT	091	780096	OA 1979
SHERARD	BLAINE	MT	005	650792	N 1923	WRANGLER NORTH	SHERIDAN	MT	091	003712	OA 1979
SHERARD	CHOUTEAU	MT	015	650792	N 1923	WRIGHT CREEK	POWDER RIVER	MT	075	780220	OA 1969
SHORT CREEK	TOOLE	MT	101	653768	O 1998	XENO	HILL	MT	041	009069	N 1938
SHOTGUN CREEK	ROOSEVELT	MT	085	654016	OA 1963	YATES	WIBAUX	MT	109	785511	O 1981
SHOTGUN CREEK NORTH	ROOSEVELT	MT	085	654019	O 1977	YELLOWSTONE	DAWSON	MT	021	786302	O 1953
SIDNEY	RICHLAND	MT	083	655101	OA 1958						
SIDNEY EAST	RICHLAND	MT	083	006420	OA 1980						
SINGLETREE	ROOSEVELT	MT	085	657565	ONA 1978						
SIoux PASS	RICHLAND	MT	083	657933	OA 1973						
SIoux PASS EAST	RICHLAND	MT	083	657936	OA 1977						
SIoux PASS MIDDLE	RICHLAND	MT	083	657937	OA 1976						
SIoux PASS NORTH	RICHLAND	MT	083	657940	OA 1973						
SIoux PASS SOUTH	RICHLAND	MT	083	006425	OA 1982						
SIoux PASS WEST	RICHLAND	MT	083	016704	O 1996						
SIXSHOOTER DOME	STILLWATER	MT	095	014286	N 1947						
SIXSHOOTER DOME	SWEET GRASS	MT	097	014286	N 1947						
SMOKE CREEK	DANIELS	MT	019	663107	O 1967						
SNAKE CREEK	ROOSEVELT	MT	085	663479	OA 1997						
SNOOSE COULEE	LIBERTY	MT	051	663960	ONA 1976						
SNOW COULEE	TOOLE	MT	101	664000	N 1977						
SNOWDEN	ROOSEVELT	MT	085	664068	O 1981						
SNYDER	BIG HORN	MT	003	664130	O 1952						
SOAP CREEK	BIG HORN	MT	003	664254	O 1920						
SOAP CREEK EAST	BIG HORN	MT	003	006433	O 1977						
SOBERUP COULEE	PONDERA	MT	073	003690	N 1979						
SOUTH FORK	RICHLAND	MT	083	666672	OA 1976						
SPRING COULEE	HILL	MT	041	670888	ON 1954						
SPRING LAKE	RICHLAND	MT	083	671167	OA 1963						
SPRING LAKE SOUTH	RICHLAND	MT	083	003693	OA 1981						
SPRING LAKE WEST	RICHLAND	MT	083	009060	OA 1985						
STAMPEDE	RICHLAND	MT	083	675854	OA 1981						
STAMPEDE NORTH	RICHLAND	MT	083	008634	O 1982						
STENSVAD	MUSSELSHELL	MT	065	679522	O 1958						
STENSVAD	ROSEBUD	MT	087	679522	O 1958						
STRATER	PHILLIPS	MT	071	016804	N 1981						
STRAWBERRY CREEK	TOOLE	MT	101	684061	N 1975						
STUDHORSE	GARFIELD	MT	033	009064	OA 1984						
SUMATRA	ROSEBUD	MT	087	687861	OA 1949						
SUNDOWN	RICHLAND	MT	083	689163	O 1996						
SUNNY HILL	SHERIDAN	MT	091	689396	OA 1978						
SUNNY HILL WEST	SHERIDAN	MT	091	009491	OA 1983						
SWANSON CREEK	PHILLIPS	MT	071	691938	N 1975						
SWANSON CREEK	VALLEY	MT	105	691938	N 1975						
SWEETGRASS	TOOLE	MT	101	004534	N 1983						
TARGET	ROOSEVELT	MT	085	003696	OA 1981						
THIRTY MILE	BLAINE	MT	005	009956	O 1985						
THREE BUTTES	RICHLAND	MT	083	003697	OA 1978						
THREE MILE	BLAINE	MT	005	706456	N 1979						
TIBER	TOOLE	MT	101	003699	N 1981						
TIBER EAST	TOOLE	MT	101	008848	N 1984						
TIBER SOUTH	LIBERTY	MT	051	016772	N 1980						
TIGER RIDGE	BLAINE	MT	005	707727	N 1967						
TIGER RIDGE	HILL	MT	041	707727	N 1967						
TIGER RIDGE NORTH	BLAINE	MT	005	006473	N 1979						
TIMBER CREEK	TOOLE	MT	101	708502	N 1975						
TIMBER CREEK WEST	TOOLE	MT	101	708564	N 1976						
TINDER BOX	MUSSELSHELL	MT	065	013085	OA 1988						
TIPPY BUTTES	MUSSELSHELL	MT	065	008645	OA 1981						
TOLUCA	BIG HORN	MT	003	011876	N 1983						
TOOLE CREEK WEST	ROOSEVELT	MT	085	016806	O 1980						
TRAIL CREEK	LIBERTY	MT	051	715316	N 1970						
TRAIL CREEK	TOOLE	MT	101	715316	N 1970						
TULE CREEK	ROOSEVELT	MT	085	720160	OA 1960						
TULE CREEK EAST	ROOSEVELT	MT	085	720191	OA 1964						
TULE CREEK SOUTH	ROOSEVELT	MT	085	720222	OA 1964						
TWO FORKS	BLAINE	MT	005	003706	N 1980						
TWO MEDICINE CREEK	GLACIER	MT	035	724012	OA 1961						
TWO WATERS	RICHLAND	MT	083	003707	OA 1980						
UTOPIA	LIBERTY	MT	051	730549	ONA 1943						
UTOPIA SWIFT	LIBERTY	MT	051	008652	O 1983						
VALIER	PONDERA	MT	073	732387	N 1991						
VANDALIA	VALLEY	MT	105	733875	N 1978						
VAUX	RICHLAND	MT	083	002962	OA 1976						
VAUX SOUTH	RICHLAND	MT	083	734422	O 1982						
VIDA	MCCONE	MT	055	738294	O 1963						
VIKING	SHERIDAN	MT	091	738821	O 1996						
VOLT	ROOSEVELT	MT	085	741240	O 1964						
WAGON BOX	MUSSELSHELL	MT	065	744308	O 1974						
WAGON TRAIL	RICHLAND	MT	083	744319	OA 1982						
WAKEA	SHERIDAN	MT	091	008659	OA 1983						
WATERHOLE CREEK	FALLON	MT	025	162240	O 1997						
WEED CREEK	YELLOWSTONE	MT	111	754790	OA 1966						
WELDON	MCCONE	MT	055	756681	O 1964						
WEST BUTTE	TOOLE	MT	101	003709	OA 1968						
WEST BUTTE SHALLOW GAS	TOOLE	MT	101	107735	N 1983						
WEST FORK	ROOSEVELT	MT	085	759688	O 1981						
WEYGAND	BLAINE	MT	005	014309	O 1979						
WHITEWATER	PHILLIPS	MT	071	765935	N 1982						
WHITEWATER EAST	PHILLIPS	MT	071	765966	N 1983						

NEBRASKA

ACE HI	CHEYENNE	NE	033	002272	O 1960
ACKMAN	RED WILLOW	NE	145	002582	O 1959
ACKMAN NORTH	RED WILLOW	NE	145	002613	O 1971
ACORN	DUNDY	NE	057	002799	O 1995
ACTION	RED WILLOW	NE	145	002563	O 1981
AIRPORT	RED WILLOW	NE	145	005868	O 1980
ALBIN	BANNER	NE	007	007666	OA 1963
ALBIN EAST	BANNER	NE	007	006078	O 1983
ALBIN NORTH	BANNER	NE	007	007697	O 1963
ALBIN WEST	BANNER	NE	007	002564	OA 1981
ALDEN	MORRILL	NE	123	008441	O 1973
ALLCHIN	KIMBALL	NE	105	010952	OA 1958
ALLEY	KIMBALL	NE	105	011045	O 1953
ALMA SOUTH	HARLAN	NE	083	012564	O 1950
ALPHA	KIMBALL	NE	105	012936	O 1960
AMAZON	CHEYENNE	NE	033	002567	O 1980
AMBAGE	CHEYENNE	NE	033	015199	O 1969
ANDE	BANNER	NE	007	017189	O 1974
ANDERSON	CHEYENNE	NE	033	017400	O 1956
ANNA	KIMBALL	NE	105	019105	OA 1987
ANSEL STATE	KIMBALL	NE	105	019725	OA 1955
ANTELOPE	CHEYENNE	NE	033	020097	ON 1976
APATITE	KIMBALL	NE	105	022120	O 1960
ARROWHEAD	KIMBALL	NE	105	026561	OA 1955
ARROWHEAD WEST	KIMBALL	NE	105	002570	O 1958
AUE-GRIFFITH	KIMBALL	NE	105	030560	O 1956
AXIAL	KIMBALL	NE	105	032366	OA 1968
BAACK	KIMBALL	NE	105	002571	OA 1982
BADGER	BANNER	NE	007	009677	OA 1984
BAJADA	BANNER	NE	007	035816	OA 1968
BALDERSON	DUNDY	NE	057	012110	O 1987
BALTENSPERGER	KIMBALL	NE	105	037087	OA 1953
BANTAM	HARLAN	NE	083	038265	O 1956
BAR THREE	KIMBALL	NE	105	041396	O 1956
BARADA	RICHARDSON	NE	147	038451	O 1941
BARBARA D	HITCHCOCK	NE	087	002572	O 1980
BARGER	RED WILLOW	NE	145	039164	O 1956
BARKHOFF	KIMBALL	NE	105	039381	OA 19

Field Name	County Name	State Sub	Co Code	Field Code	Field Type	Disc Year	Field Name	County Name	State Sub	Co Code	Field Code	Field Type	Disc Year
BOBTAIL CREEK	HITCHCOCK	NE	087	006094	O	1983	EAGLET	MORRILL	NE	123	210727	OA	1972
BOEVAU CANYON	HITCHCOCK	NE	087	002583	O	1979	EDDY	CHEYENNE	NE	033	213315	O	1962
BOGUS CANYON	FURNAS	NE	065	078200	O	1976	EDWARDS	BANNER	NE	007	215299	O	1957
BOISEN	MORRILL	NE	123	002584	O	1981	EGGLESTON	CHEYENNE	NE	033	215741	ON	1954
BORDER	KIMBALL	NE	105	081838	OA	1964	EHMKE	CHEYENNE	NE	033	215849	OA	1978
BOREN	KIMBALL	NE	105	081993	O	1955	ELK	BANNER	NE	007	218950	O	1997
BOURLIER	KIMBALL	NE	105	083698	OA	1957	ELM CREEK	HITCHCOCK	NE	087	221275	O	1974
BOWMAN	KIMBALL	NE	105	084628	OA	1958	ELM CREEK SE	HITCHCOCK	NE	087	221358	O	1977
BRANCH	RED WILLOW	NE	145	088395	O	1980	EMERALD	CHEYENNE	NE	033	223538	O	1961
BRAVO	KIMBALL	NE	105	089542	O	1960	ENDERS	KIMBALL	NE	105	224933	O	1952
BRIDGEPORT	MORRILL	NE	123	091588	OA	1970	ENDO	CHEYENNE	NE	033	224964	O	1968
BRIGHT	CHEYENNE	NE	033	091960	OA	1978	ENGELLAND	CHEYENNE	NE	033	225181	ON	1953
BRINKERHOFF	BANNER	NE	007	092394	OA	1959	ENGELLAND WEST	CHEYENNE	NE	033	225212	ONA	1968
BROOK	KIMBALL	NE	105	094037	O	1959	ENSTROM	HITCHCOCK	NE	087	226017	O	1979
BROOK SOUTH	KIMBALL	NE	105	002587	O	1979	EPUWORTH	BANNER	NE	007	226793	O	1964
BROWN	BANNER	NE	007	095091	O	1955	ECHRE	KIMBALL	NE	105	229436	OA	1960
BROWNSON EAST	CHEYENNE	NE	033	096176	O	1951	EUREKA	FRANKLIN	NE	061	229994	O	1982
BUCK	BANNER	NE	007	002588	O	1981	EVERTSON	KIMBALL	NE	105	231451	OA	1956
BUFFALO	KIMBALL	NE	105	101276	OA	1962	EWING	SCOTT'S BLUFF	NE	157	231637	O	1985
BUFFALO CREEK	RED WILLOW	NE	145	101369	O	1981	EXTOL	KIMBALL	NE	105	008497	OA	1983
BUKIN STATE	KIMBALL	NE	105	102237	O	1955	FALLS CITY	RICHARDSON	NE	147	234839	O	1939
BULL CANYON	BANNER	NE	007	102485	O	1959	FALSTAFF	BANNER	NE	007	235118	OA	1960
BUNKER HILL	CHEYENNE	NE	033	103353	O	1972	FARO	CHEYENNE	NE	033	236637	OA	1960
BUNNING	DUNDY	NE	057	002589	O	1981	FARO NORTH	CHEYENNE	NE	033	236668	OA	1961
BURCHFIELD	BANNER	NE	007	002590	O	1980	FARR	CHEYENNE	NE	033	236699	OA	1955
BURNETT	BANNER	NE	007	105151	O	1957	FARRELL	KIMBALL	NE	105	236761	OA	1958
BURNWOOD CREEK	DUNDY	NE	057	002591	O	1982	FAUST	BANNER	NE	007	002699	O	1978
BUSH CREEK	HITCHCOCK	NE	087	106918	O	1962	FELIS TIGRIS	KIMBALL	NE	105	238397	O	1963
BUSHNELL	KIMBALL	NE	105	107011	OA	1963	FERNQUIST	KIMBALL	NE	105	239575	O	1956
BUTLER	DUNDY	NE	057	107383	O	1984	FIFER	KIMBALL	NE	105	240715	OA	1959
C C	HITCHCOCK	NE	087	109974	OA	1977	FIFER NE	KIMBALL	NE	105	240746	OA	1966
CABELLA	KIMBALL	NE	105	110795	O	1959	FILON	CHEYENNE	NE	033	241025	OA	1965
CABLE	KIMBALL	NE	105	111105	O	1969	FIN	DUNDY	NE	057	002701	O	1981
CACTUS KNOLL	DUNDY	NE	057	002678	O	1981	FINK	BANNER	NE	007	241273	O	1957
CALICHE	KIMBALL	NE	105	002679	OA	1972	FIVE CARD	KIMBALL	NE	105	242978	OA	1960
CAMP CLARK	MORRILL	NE	123	115774	O	1976	FIVE-SPOT	MORRILL	NE	123	016871	O	1999
CAMP CREEK	HITCHCOCK	NE	087	115042	O	1981	FLAH	CHEYENNE	NE	033	243521	O	1966
CAMP CREEK NORTH	HITCHCOCK	NE	087	003022	O	1982	FLAIL	CHEYENNE	NE	033	243552	OA	1963
CAMSTONE	HITCHCOCK	NE	087	116170	O	1977	FLEMING	CHEYENNE	NE	033	244916	ONA	1953
CANAL	SCOTT'S BLUFF	NE	157	116530	O	1962	FLESSNER	KIMBALL	NE	105	245071	OA	1955
CASEY	BANNER	NE	007	123753	OA	1965	FLINT	BANNER	NE	007	245195	OA	1967
CASINO	BANNER	NE	007	124032	O	1962	FLOWER	BANNER	NE	007	246435	OA	1959
CEDAR VALLEY	SCOTT'S BLUFF	NE	157	128272	OA	1963	FONDO	RED WILLOW	NE	145	247784	O	1963
C-H	CHEYENNE	NE	033	110423	ONA	1975	FOOTHILLS	BANNER	NE	007	248125	O	1963
CHAMBERS	CHEYENNE	NE	033	131481	OA	1954	FORBES	KIMBALL	NE	105	248249	O	1955
CHANDLER	CHEYENNE	NE	033	132101	O	1958	FORELAND	CHEYENNE	NE	033	248590	O	1962
CHANEY	KIMBALL	NE	105	132318	OA	1954	FORSLING	KIMBALL	NE	105	249613	O	1958
CHANEY EAST	KIMBALL	NE	105	006099	OA	1983	FORT LARAMIE	SCOTT'S BLUFF	NE	157	250379	O	1971
CHESTER	CHEYENNE	NE	033	136472	O	1956	FORTITUDE	BANNER	NE	007	251721	O	1962
CHEYENNE CANYON	DUNDY	NE	057	137160	O	1975	FRANZEN	CHEYENNE	NE	033	255612	OA	1953
CHIMNEY ROCK	MORRILL	NE	123	139355	O	1980	FRASIER	DUNDY	NE	057	255736	O	1985
CHIP	CHEYENNE	NE	033	002683	O	1982	FRECKS	HITCHCOCK	NE	087	002704	O	1981
CIZEK	BANNER	NE	007	144005	OA	1955	FREDERICK	KIMBALL	NE	105	256108	O	1958
CIZEK	KIMBALL	NE	105	144005	OA	1955	FREI	CHEYENNE	NE	033	257379	O	1959
CLARA	CHEYENNE	NE	033	144641	O	1966	FREI WEST	CHEYENNE	NE	033	257410	O	1960
CLAUDE	KIMBALL	NE	105	008465	O	1983	FRENCHMAN CREEK	HITCHCOCK	NE	087	257906	O	1980
CLEM	KIMBALL	NE	105	147878	O	1975	GABE ROCK	BANNER	NE	007	262426	OA	1960
CLIFF	CHEYENNE	NE	033	148485	O	1986	GAP	BANNER	NE	007	264545	OA	1975
COOK	CHEYENNE	NE	033	158886	O	1952	GARNET	CHEYENNE	NE	033	266084	O	1981
COOK WEST	CHEYENNE	NE	033	159079	O	1978	GEHRKE	KIMBALL	NE	105	268898	O	1957
COON CREEK	RED WILLOW	NE	145	159475	O	1980	GEM	HITCHCOCK	NE	087	269022	O	1979
CORNILS	KIMBALL	NE	105	162079	OA	1960	GENERAL	RED WILLOW	NE	145	008502	O	1983
COURTHOUSE ROCK	MORRILL	NE	123	165443	O	1972	GERVER	RED WILLOW	NE	145	270727	O	1966
COVE	CHEYENNE	NE	033	165613	OA	1963	GEU	CHEYENNE	NE	033	270944	OA	1952
COYOTE	CHEYENNE	NE	033	167349	O	1980	G-MAR	KIMBALL	NE	105	262136	O	1974
CRAIG	MORRILL	NE	123	168047	O	1956	GOLDEN	HITCHCOCK	NE	087	278277	O	1982
CREST	KIMBALL	NE	105	170093	O	1962	GOLDENROD	HITCHCOCK	NE	087	002655	O	1982
CROSS	BANNER	NE	007	171581	OA	1957	GOOD-ALL	HITCHCOCK	NE	087	002656	O	1981
CROSS EAST	BANNER	NE	007	002687	O	1977	GOODWIN	KIMBALL	NE	105	280509	O	1952
CROSS SOUTH	BANNER	NE	007	171891	OA	1956	GRAFF	CHEYENNE	NE	033	283501	OA	1959
CULBERTSON	HITCHCOCK	NE	087	174077	O	1960	GRAFF	MORRILL	NE	123	283501	O	1959
D D	KIMBALL	NE	105	002689	O	1981	GRAFF SOUTH	CHEYENNE	NE	033	002657	O	1951
DALTON	CHEYENNE	NE	033	179132	O	1951	GRAHAM	CHEYENNE	NE	033	283718	OA	1955
DANBURY	RED WILLOW	NE	145	179659	O	1970	GRANDVIEW	BANNER	NE	007	284927	O	1981
DANBURY SOUTH	RED WILLOW	NE	145	179814	O	1971	GRANT	BANNER	NE	007	285299	O	1959
DANCE	CHEYENNE	NE	033	179876	O	1979	GREEN VALLEY	HITCHCOCK	NE	087	288523	O	1988
DARNALL	BANNER	NE	007	180899	O	1956	GREENWOOD CREEK	MORRILL	NE	123	289949	OA	1959
DARNALL SW	BANNER	NE	007	180930	OA	1964	GROSS	KIMBALL	NE	105	292367	O	1956
DAVIS	BANNER	NE	007	182170	O	1958	GRUBBS	BANNER	NE	007	293080	OA	1957
DAVISON	CHEYENNE	NE	033	002688	O	1978	GULCH	MORRILL	NE	123	294243	O	1967
DAVY	KIMBALL	NE	105	182635	OA	1959	GURLEY	CHEYENNE	NE	033	294863	OA	1949
DAWSON	RICHARDSON	NE	147	182790	O	1940	HAACK	KIMBALL	NE	105	297833	O	1958
DEEP CREEK	MORRILL	NE	123	185232	O	1962	HAFEMAN	KIMBALL	NE	105	298608	O	1954
DERRICK	CHEYENNE	NE	033	002690	OA	1979	HAGSTROM	KIMBALL	NE	105	002711	OA	1981
DIAMOND	BANNER	NE	007	190805	OA	1976	HALO	CHEYENNE	NE	033	300840	O	1962
DIANE	KIMBALL	NE	105	191208	OA	1975	HAMLET	HAYES	NE	085	301677	O	1992
DIETZ	KIMBALL	NE	105	191890	O	1954	HARFORD RANCH	DUNDY	NE	057	003618	O	1981
DILL	KIMBALL	NE	105	191983	OA	1964	HARRISBURG	BANNER	NE	007	307598	OA	1951
DIMICK	CHEYENNE	NE	033	192603	OA	1954	HARRISBURG NORTH	BANNER	NE	007	002713	O	1954
DIMICK WEST	CHEYENNE	NE	033	192612	O	1961	HART	MORRILL	NE	123	308187	O	1952
DIVOKY	KIMBALL	NE	105	193657	O	1959	HARVEY	BANNER	NE	007	308993	O	1982
DIX	KIMBALL	NE	105	193719	OA	1963	HASCALL	MORRILL	NE	123	309241	O	1957
DOLCATER	KIMBALL	NE	105	195774	OA	1955	HAUG	KIMBALL	NE	105	310047	OA	1959
DOME	CHEYENNE	NE	033	196425	O	1968	HAUSSENER	KIMBALL	NE	105	310109	OA	1959
DORAN	CHEYENNE	NE	033	197789	ONA	1953	HAUSSERMAN	HARLAN	NE	083	310140	O	1953
DORMAN	CHEYENNE	NE	033	198037	ONA	1950	HAYES CENTER	HAYES	NE	085	011147	O	1986
DOWNER	BANNER	NE	007	201230	OA	1954	HAYES CENTER WEST	HAYES	NE	085	012986	O	1988
DOWNER WEST	BANNER	NE	007	201261	OA	1955	HAZARD	CHEYENNE	NE	033	311938	O	1962
DRAW	CHEYENNE	NE	033	202269	OA	1954	HEATH	BANNER	NE	007	313171	O	1965
DRAW	KIMBALL	NE	105	202269	OA	1954	HEIDEMANN	KIMBALL	NE	105	313946	O	1956
DRAW NORTH	CHEYENNE	NE	033	202280	O	1977	HEIDER	CHEYENNE	NE	033	313977	O	1957
DRAW SOUTH	CHEYENNE	NE	033	202386	ON	1974	HEIDER	KIMBALL	NE	105	313977	O	1957
DRIFTWOOD	HITCHCOCK	NE	087	202672	O	1961	HENDRIKS	CHEYENNE	NE	033	316178	OA	1959
DRY CREEK	HITCHCOCK	NE	087	203602	O	1963	HENDRIKS EAST	CHEYENNE	NE	033	002715	OA	1976
DRY CREEK NORTH	HITCHCOCK	NE	087	203609	O	1975	HENRY	CHEYENNE	NE	033	316798	O	1955
DUFF	CHEYENNE	NE	033	204734	OA	1952	HERITAGE HILLS	RED WILLOW	NE	145	014553	O	1991
DUGGERS SPRINGS	MORRILL	NE	123	205075	OA	1965	HICKMAN CANYON	DUNDY	NE	057	002716	O	1980
D													

NEBRASKA

Field Name	County Name	State Sub	Co Code	Field Code	Field Disc Type	Year	Field Name	County Name	State Sub	Co Code	Field Code	Field Disc Type	Year
HIRONOMOUS	KIMBALL	NE	105	002721	O	1953	MALCOLM	KIMBALL	NE	105	441953	O	1960
HOAGLAND	HITCHCOCK	NE	087	002722	O	1981	MALEY	CHEYENNE	NE	033	442046	O	1954
HOBBS	DUNDY	NE	057	325689	O	1981	MALLARD	BANNER	NE	007	442387	O	1961
HOFFMAN	KIMBALL	NE	105	326340	O	1958	MAMOO	KIMBALL	NE	105	012227	OA	1987
HOLE-IN-ROCK	BANNER	NE	007	327642	O	1967	MAR	MORRILL	NE	123	445704	O	1976
HOMESTEAD	KIMBALL	NE	105	330060	O	1998	MARCUM	KIMBALL	NE	105	446634	O	1953
HONEY CREEK	RICHARDSON	NE	147	330711	O	1969	MARGATE	CHEYENNE	NE	033	446882	OA	1970
HOOVER	DUNDY	NE	057	331362	O	1988	MARKER	KIMBALL	NE	105	002611	O	1979
HOPKINS	CHEYENNE	NE	033	331858	O	1959	MARLOWE	CHEYENNE	NE	033	448897	O	1951
HORINEK	HITCHCOCK	NE	087	332467	O	1975	MARVEL	CHEYENNE	NE	033	450354	O	1965
HORN	BANNER	NE	007	332540	OA	1956	MASSACRE CANYON	HITCHCOCK	NE	087	451610	O	1974
HORSE CREEK	DUNDY	NE	057	000312	O	1998	MATADOR	MORRILL	NE	123	452214	OA	1960
HORSESHOE	BANNER	NE	007	333315	O	1975	MATADOR EAST	MORRILL	NE	123	006143	OA	1982
HOSKOVEC	KIMBALL	NE	105	333749	O	1955	MATHER	CHEYENNE	NE	033	452462	O	1968
HOST	BANNER	NE	007	333988	OA	1973	MATHERS	HAYES	NE	085	452493	O	1991
HOUTBY	KIMBALL	NE	105	334927	O	1954	MATHEWSON	CHEYENNE	NE	033	010131	OA	1985
HOWARD	KIMBALL	NE	105	335113	O	1978	MAX	DUNDY	NE	057	454291	O	1975
HRUSKA	KIMBALL	NE	105	335966	OA	1956	MCBRIDE	CHEYENNE	NE	033	456562	O	1959
HUDSON	HITCHCOCK	NE	087	336757	O	1958	MCCARTNEY	RED WILLOW	NE	145	002615	O	1981
HUFFMAN	BANNER	NE	007	337191	OA	1956	MCCORD	GARDEN	NE	069	458267	O	1956
HUNTSMAN	CHEYENNE	NE	033	340291	ONA	1950	MCCOURT	CHEYENNE	NE	033	002616	OA	1951
HUSKER	HITCHCOCK	NE	087	009382	O	1983	MCCOURT WEST	CHEYENNE	NE	033	458391	N	1992
HYSON	KIMBALL	NE	105	341927	OA	1957	MCDANIEL	BANNER	NE	007	459135	O	1957
IBEX	KIMBALL	NE	105	343207	ON	1962	MCDONALD	HITCHCOCK	NE	087	459197	O	1980
ICKES	CHEYENNE	NE	033	343339	O	1970	MCLERNON	CHEYENNE	NE	033	461925	OA	1950
IDIO	KIMBALL	NE	105	002978	O	1970	MCMILLAN	CHEYENNE	NE	033	002177	O	1953
IDLE ACRES	BANNER	NE	007	343660	OA	1961	MCMURRAY	BANNER	NE	007	462452	O	1958
IDLER	KIMBALL	NE	105	343672	O	1962	MEAD	BANNER	NE	007	463421	OA	1958
INDIAN CREEK	DUNDY	NE	057	345200	O	1961	MEECHAM	BANNER	NE	007	465529	OA	1959
INDIAN CREEK EAST	DUNDY	NE	057	345231	O	1961	MEEKER CANAL	HITCHCOCK	NE	087	465626	O	1976
INDIAN SPRINGS	BANNER	NE	007	345603	OA	1957	MELTON	LINCOLN	NE	111	467017	O	1982
INLET	KIMBALL	NE	105	346874	O	1963	MESETA	CHEYENNE	NE	033	469776	O	1967
ISTHMUS	KIMBALL	NE	105	349742	O	1968	MIAMI	BANNER	NE	007	470885	OA	1959
ITNER	CHEYENNE	NE	033	349804	O	1954	MIDDLE CREEK	CHEYENNE	NE	033	471598	O	1971
ITNER SE	CHEYENNE	NE	033	002724	OA	1974	MIDDLE CREEK	MORRILL	NE	123	471598	O	1971
JACINTO	KIMBALL	NE	105	352262	O	1955	MIDWAY	RED WILLOW	NE	145	472745	O	1961
JACKSON	GARDEN	NE	069	353006	OA	1979	MIDWEST	BANNER	NE	007	473179	O	1959
JADE	KIMBALL	NE	105	353657	OA	1970	MILLENMIUM	DUNDY	NE	057	016496	O	1999
JADE EAST	KIMBALL	NE	105	353662	N	1979	MILLER	CHEYENNE	NE	033	474574	N	1992
JANA	CHEYENNE	NE	033	354615	O	1974	MILLER NORTH	CHEYENNE	NE	033	474822	N	1992
JENNIE	CHEYENNE	NE	033	357540	O	1977	MILLSTONE	BANNER	NE	007	004458	O	1984
JET	BANNER	NE	007	358539	ON	1973	MINATARE	SCOTTS BLUFF	NE	157	476434	OA	1964
JINKY	DEUEL	NE	049	359967	N	1974	MINATARE NORTH	SCOTTS BLUFF	NE	157	476465	OA	1964
JOHNSON	CHEYENNE	NE	033	361797	OA	1951	MINTKEN	KIMBALL	NE	105	478015	O	1955
JOHNSON SE	CHEYENNE	NE	033	362146	O	1971	MIRACLE	BANNER	NE	007	478201	OA	1960
JONES	DUNDY	NE	057	363037	O	1959	MITCH	HITCHCOCK	NE	087	478930	O	1975
JORMAR	CHEYENNE	NE	033	364153	O	1971	MOCKETT	KIMBALL	NE	105	480349	OA	1958
JOYCE	BANNER	NE	007	364680	OA	1974	MODRELL	RED WILLOW	NE	145	003633	O	1981
JUDD	KIMBALL	NE	105	365433	OA	1984	MOHATT	CHEYENNE	NE	033	480938	OA	1954
JUDI	CHEYENNE	NE	033	365568	OA	1975	MONAHAN	CHEYENNE	NE	033	481304	O	1957
JUELFIS-GAYLORD	CHEYENNE	NE	033	365805	OA	1955	MONAHAN	KIMBALL	NE	105	481304	O	1957
JUELFIS-GAYLORD	MORRILL	NE	123	365805	O	1955	MONTE	BANNER	NE	007	482457	OA	1960
JUNCTION	DEUEL	NE	049	366239	O	1995	MONTIE	DUNDY	NE	057	002618	O	1981
JUNCTION	GARDEN	NE	069	366239	O	1995	MONUMENT	HITCHCOCK	NE	087	483046	O	1978
JURGENS	CHEYENNE	NE	033	014694	N	1993	MORTON	KIMBALL	NE	105	486611	OA	1955
KAME	CHEYENNE	NE	033	368697	O	1963	MOSIER	BANNER	NE	007	487200	OA	1956
KAME SOUTH	CHEYENNE	NE	033	011171	O	1986	MURFIN	CHEYENNE	NE	033	494486	O	1957
KAUFMAN	KIMBALL	NE	105	370309	O	1953	MUSTANG CANYON	MORRILL	NE	123	495633	O	1964
KEEFER	KIMBALL	NE	105	371162	O	1957	MYSTERY	KIMBALL	NE	105	016869	O	1997
KELLY CREEK EAST	RED WILLOW	NE	145	010107	O	1982	NEWPORT	KIMBALL	NE	105	506540	O	1986
KELLY'S GULCH	DUNDY	NE	057	002728	O	1981	NICHOLS	KIMBALL	NE	105	507556	OA	1959
KEMA	HITCHCOCK	NE	087	002729	O	1981	NIKE	MORRILL	NE	123	508323	OA	1978
KENMAC	BANNER	NE	007	374696	O	1954	NORTH	KIMBALL	NE	105	512525	O	1956
KENNING	KIMBALL	NE	105	013141	O	1988	NORTH FORK	HITCHCOCK	NE	087	512556	O	1960
KENO	CHEYENNE	NE	033	375192	O	1960	NOTT	KIMBALL	NE	105	513610	OA	1955
KENTON	KIMBALL	NE	105	375378	OA	1954	NOVEL	KIMBALL	NE	105	016870	O	1997
KERST	RED WILLOW	NE	145	002730	O	1978	NOVOTNY	CHEYENNE	NE	033	002623	O	1982
KEVIL	RED WILLOW	NE	145	376835	O	1968	NUGENT	KIMBALL	NE	105	514580	O	1979
KIMBALL	KIMBALL	NE	105	378719	OA	1954	OAK CANYON EAST	HITCHCOCK	NE	087	002624	O	1978
KIMBALL WEST	KIMBALL	NE	105	378789	O	1953	OASIS	RED WILLOW	NE	145	518386	O	1983
KIRK	BANNER	NE	007	381509	O	1982	O'CONNELL	CHEYENNE	NE	033	519325	ONA	1954
KLEINHOLZ	KIMBALL	NE	105	382579	OA	1956	OLD BALDY	DUNDY	NE	057	522657	O	1988
KMA	KIMBALL	NE	105	008535	O	1983	OLIVER RESERVOIR	KIMBALL	NE	105	524068	OA	1957
KNOLL	KIMBALL	NE	105	383641	O	1968	OLSEN	BANNER	NE	007	524905	O	1955
KOSCH	BANNER	NE	007	016868	OA	1997	OLSEN	MORRILL	NE	123	524905	O	1955
KREIZINGER	KIMBALL	NE	105	387315	O	1957	OMEGA	BANNER	NE	007	525339	O	1961
KRUEGER	CHEYENNE	NE	033	387997	OA	1953	ONE-O-ONE	HITCHCOCK	NE	087	012245	O	1987
KUGLER	CHEYENNE	NE	033	388354	OA	1952	OOPS	HITCHCOCK	NE	087	002626	O	1982
LANDON	CHEYENNE	NE	033	400353	O	1963	OREGON TRAIL	SCOTTS BLUFF	NE	157	527765	O	1969
LANE	MORRILL	NE	123	400725	O	1956	OSHKOSH	GARDEN	NE	069	529594	ON	1957
LARSON RANCH	CHEYENNE	NE	033	402678	O	1966	OSTGREN	BANNER	NE	007	529966	O	1957
LAST CHANCE	KIMBALL	NE	105	403391	O	1997	OSTGREN	KIMBALL	NE	105	529966	O	1957
LAUCOMER	SIoux	NE	165	011188	OA	1986	OTTER	KIMBALL	NE	105	530772	O	1961
LAWRENCE FORK	KIMBALL	NE	105	405282	OA	1956	OWASCO	KIMBALL	NE	105	531857	O	1953
LEAFDALE	CHEYENNE	NE	033	406639	O	1958	OWL	KIMBALL	NE	105	532384	O	1964
LEAFDALE	KIMBALL	NE	105	406639	O	1958	PAD	CHEYENNE	NE	033	008590	OA	1983
LEBANON (NEW)	RED WILLOW	NE	145	407113	O	1970	PAINTER	KIMBALL	NE	105	535896	O	1959
LEFFLER	HAYES	NE	085	010507	O	1985	PALISADE	HITCHCOCK	NE	087	006152	O	1983
LEONARD	KIMBALL	NE	105	410731	OA	1954	PALMER STATE	KIMBALL	NE	105	537043	O	1955
LEWIS	BANNER	NE	007	411940	O	1958	PAN AM	BANNER	NE	007	537508	O	1957
LIBERTY	CHEYENNE	NE	033	413142	O	1961	PANHANDLE	KIMBALL	NE	105	537880	O	1958
LINDBERG	MORRILL	NE	123	414971	O	1956	PARKS	DUNDY	NE	057	540546	O	1974
LINDBERG RANCH	MORRILL	NE	123	014698	O	1993	PARMA	KIMBALL	NE	105	540732	O	1964
LINE	CHEYENNE	NE	033	415808	N	1972	PARMAN	DUNDY	NE	057	014048	O	1990
LINGO	HITCHCOCK	NE	087	415880	O	1980	PASHA	CHEYENNE	NE	033	541569	O	1966
LINK	BANNER	NE	007	415901	O	1968	PAUPERS RIDGE	RED WILLOW	NE	145	543801	O	1963
LINN	KIMBALL	NE	105	416056	OA	1958	PAWNEE	HITCHCOCK	NE	087	544421	O	1987
LINTON	CHEYENNE	NE	033	416304	O	1993	PEARL	KIMBALL	NE	105	545964	O	1984
LLANO	BANNER	NE	007	421032	O	1952	PEBBLE	CHEYENNE	NE	033	546553	ON	1959
LOBO	KIMBALL	NE	105	421451	OA	1983	PECOS	CHEYENNE	NE	033	547266	O	1961
LONG	KIMBALL	NE	105	425264	OA	1952	PECOS WEST	CHEYENNE	NE	033	015784	O	1995
LONG SPRINGS	BANNER	NE	007	425977	O	1966	PELSTER	CHEYENNE	NE	033	548568	O	1954
LOREN	DUNDY	NE	057	002605	O	1981	PERKINS	KIMBALL	NE	105	550335	O	1959
LOVERCHECK	BANNER	NE	007	430379	OA	1951	PERSON	KIMBALL	NE	105	551637	O	1959
LOVERCHECK NORTH	BANNER	NE	007	430410	OA	1960	PETERSON	BANNER	NE	007	552319	OA	1957
LOWBALL	KIMBALL	NE	105	002606	O	1955	PETROLEUM STATE	BANNER	NE	007	552598	OA	1955
LUDDEN	BANNER	NE	007	433116	O	1956	PETSCH	KIMBALL	NE	105	552908	OA	1958
LUECK	KIMBALL	NE	1										

Field Name	County Name	State Sub	Co Code	Field Code	Field Disc Type Year	Field Name	County Name	State Sub	Co Code	Field Code	Field Disc Type Year
PINTO	KIMBALL	NE	105	557876	O 1957	SNOWDRIFT	KIMBALL	NE	105	006431	O 1995
PLAINS	KIMBALL	NE	105	559349	O 1963	SNYDER	BANNER	NE	007	664130	OA 1976
PLATEAU	KIMBALL	NE	105	559628	O 1972	SOULE	BANNER	NE	007	666424	OA 1959
PLATTE	SCOTTS BLUFF	NE	157	012252	OA 1987	SOUTH CREEK	HITCHCOCK	NE	087	002979	O 1975
PLEASANT RIDGE	HAYES	NE	085	560496	O 1988	SOUTHWICK	DUNDY	NE	057	667276	O 1976
PLEASANT VALLEY	DUNDY	NE	057	560651	O 1996	SPATH	KIMBALL	NE	105	668222	O 1959
PLEASANT VIEW	CHEYENNE	NE	033	560868	O 1974	SPEAROW	CHEYENNE	NE	033	668718	OA 1955
PLICA	BANNER	NE	007	561240	O 1968	SPOTTEDTAIL CREEK	SIoux	NE	165	009946	OA 1984
POCKET	KIMBALL	NE	105	002977	O 1978	SPRING CREEK	FRONTIER	NE	063	670919	O 1961
POD	KIMBALL	NE	105	562124	O 1967	STAGE HILL	BANNER	NE	007	675368	OA 1964
POLE	KIMBALL	NE	105	002631	O 1979	STAGE HILL	SCOTTS BLUFF	NE	157	675368	OA 1964
POORE	RED WILLow	NE	145	565689	O 1957	STANLEY	CHEYENNE	NE	033	676422	O 1959
PORTER	DEUEL	NE	049	566650	N 1979	STARK	MORRILL	NE	123	676949	OA 1956
POTTER SW	CHEYENNE	NE	033	568665	O 1951	STAUFFER	BANNER	NE	007	677786	OA 1955
POTTER SW	KIMBALL	NE	105	568665	O 1951	STEELE	KIMBALL	NE	105	678809	O 1955
POUND	KIMBALL	NE	105	002070	O 1955	STEVENS	KIMBALL	NE	105	680142	OA 1957
POWER PLANT	SCOTTS BLUFF	NE	157	002632	OA 1979	STOLTE	HITCHCOCK	NE	087	002438	O 1981
PRAIRIE	KIMBALL	NE	105	570107	OA 1955	STRAIN STATE	KIMBALL	NE	105	683459	OA 1956
PRAIRIE EAST	KIMBALL	NE	105	570541	O 1985	STRATTON WEST	HITCHCOCK	NE	087	683998	O 1979
PREBLE	CHEYENNE	NE	033	571440	OA 1952	Suess	RED WILLow	NE	145	002597	O 1980
PRIME	KIMBALL	NE	105	002634	OA 1976	SULFIDE	KIMBALL	NE	105	687210	O 1961
PRIS	BANNER	NE	007	002635	O 1975	SUNBIRD	LINCOLN	NE	111	013429	O 1989
PROSPECT	HAYES	NE	085	573486	O 1990	SUNOL	CHEYENNE	NE	033	689938	N 1955
PYRITE	KIMBALL	NE	105	576525	O 1970	SURGE	KIMBALL	NE	105	690496	O 1967
R R	HITCHCOCK	NE	087	002642	O 1980	SUSAN	KIMBALL	NE	105	690713	O 1952
RABBASS	CHEYENNE	NE	033	582128	OA 1957	SUTTON	CHEYENNE	NE	033	691364	O 1959
RANCHER	KIMBALL	NE	105	585670	OA 1977	SWEARINGEN	KIMBALL	NE	105	692085	OA 1954
RANDEL	RED WILLow	NE	145	010605	O 1984	SWEARINGEN EAST	KIMBALL	NE	105	002599	O 1976
RANGE	CHEYENNE	NE	033	586220	OA 1964	SWISHER	KIMBALL	NE	105	693139	O 1956
RATLIFF	KIMBALL	NE	105	587181	O 1983	SYLVAN	MORRILL	NE	123	693488	O 1972
RAYMOND	BANNER	NE	007	588328	O 1957	TABLE	CHEYENNE	NE	033	002600	OA 1979
RED DOG	BANNER	NE	007	590367	OA 1960	TALLYHO	CHEYENNE	NE	033	696566	OA 1964
RED WILLow CREEK	LINCOLN	NE	111	592196	O 1961	TEE-A	KIMBALL	NE	105	700131	OA 1975
REDINGTON	MORRILL	NE	123	592630	O 1957	TEEPEE	CHEYENNE	NE	033	011273	OA 1977
REDINGTON GAP	MORRILL	NE	123	592643	O 1976	TERMAN	CHEYENNE	NE	033	701774	N 1979
REEP	KIMBALL	NE	105	002639	O 1981	TERRACE	KIMBALL	NE	105	701945	O 1963
REEVES	KIMBALL	NE	105	593808	O 1959	TERRESTRIAL	KIMBALL	NE	105	013651	OA 1990
REIHER	HITCHCOCK	NE	087	594924	O 1958	TEXAS TRAIL	HITCHCOCK	NE	087	703102	O 1980
REIMERS	CHEYENNE	NE	033	595048	O 1951	THOMPSON	CHEYENNE	NE	033	705216	OA 1953
REIMERS SW	CHEYENNE	NE	033	595079	O 1966	THORP	KIMBALL	NE	105	002071	O 1977
REPOSE	KIMBALL	NE	105	008608	OA 1983	THUNDER	KIMBALL	NE	105	707055	O 1980
REPUBLICAN RIVER	HITCHCOCK	NE	087	596400	O 1976	TOOF	CHEYENNE	NE	033	713285	O 1956
REPUBLICAN RIVER NORTH	HITCHCOCK	NE	087	003677	O 1982	TOP	BANNER	NE	007	713369	O 1971
RICHARDS	GARDEN	NE	069	599218	O 1956	TOP WEST	BANNER	NE	007	003703	OA 1981
RICKARD	DUNDY	NE	057	600303	O 1958	TORGESON	KIMBALL	NE	105	713688	OA 1951
RIE	CHEYENNE	NE	033	600907	OA 1977	TOWER	KIMBALL	NE	105	714463	O 1977
RIFLE	RED WILLow	NE	145	002640	O 1982	TOWLE	KIMBALL	NE	105	714525	OA 1958
RIGGS	KIMBALL	NE	105	601295	OA 1966	TRACK	KIMBALL	NE	105	714975	OA 1979
RIVERSIDE	HITCHCOCK	NE	087	603992	O 1982	TRAMMEL	CHASE	NE	029	009959	O 1984
ROCK CANYON	DUNDY	NE	057	607628	O 1961	TRAMMEL	DUNDY	NE	057	009959	O 1984
ROCKY HOLLOW	BANNER	NE	007	609426	O 1956	TRIPLE J	KIMBALL	NE	105	717997	O 1979
RODMAN	KIMBALL	NE	105	610108	O 1956	TRI-STATE CANAL	MORRILL	NE	123	003705	O 1982
ROGER	CHEYENNE	NE	033	610573	OA 1977	TULA	KIMBALL	NE	105	720129	O 1968
ROH	BANNER	NE	007	610883	OA 1952	TWIN LAKES	DUNDY	NE	057	723671	O 1975
ROHLFING	CHEYENNE	NE	033	610914	ON 1954	TY	DEUEL	NE	049	724380	OA 1977
ROHLFING NORTH	CHEYENNE	NE	033	610926	ONA 1973	TYRO	BANNER	NE	007	724826	OA 1962
ROUBADEAU	SCOTTS BLUFF	NE	157	615161	O 1959	TYSON	KIMBALL	NE	105	725198	ONA 1978
ROVER	KIMBALL	NE	105	616246	O 1981	UNION	KIMBALL	NE	105	727611	ON 1966
RUDDY	KIMBALL	NE	105	617867	OA 1964	UNION NORTH	KIMBALL	NE	105	727999	ON 1977
RUDOLPH	CHEYENNE	NE	033	618022	OA 1955	UNION VALLEY	CHEYENNE	NE	033	728386	O 1977
RUSH CREEK	CHEYENNE	NE	033	619386	O 1955	UNOS	BANNER	NE	007	729223	OA 1971
RUSSELL	KIMBALL	NE	105	619882	O 1956	UPLAND	BANNER	NE	007	729479	OA 1969
RUTH	KIMBALL	NE	105	620564	OA 1985	UPTON	HITCHCOCK	NE	087	729665	O 1978
SAHS	CHEYENNE	NE	033	624348	OA 1955	URSA	CHEYENNE	NE	033	730076	O 1966
SAINT	HITCHCOCK	NE	087	624600	O 1981	VALLEY	RED WILLow	NE	145	732480	O 1982
SAND CREEK	FRONTIER	NE	063	629742	O 1962	VAVRA	KIMBALL	NE	105	734433	O 1955
SAND HILLS	DUNDY	NE	057	630052	O 1983	VEDENE	BANNER	NE	007	735077	O 1956
SARATOGA	BANNER	NE	007	633958	OA 1962	VEDENE SW	BANNER	NE	007	009967	O 1984
SCHMID	KIMBALL	NE	105	638151	OA 1954	VEIN	CHEYENNE	NE	033	009968	OA 1984
SCHMOELLER	KIMBALL	NE	105	638368	OA 1958	VESSELS	SCOTTS BLUFF	NE	157	736968	OA 1957
SCHNEIDER	KIMBALL	NE	105	638461	OA 1955	VIKING	KIMBALL	NE	105	738821	O 1959
SCHNELL	CHEYENNE	NE	033	638523	O 1953	VOSS	KIMBALL	NE	105	741519	OA 1954
SCHNELL SOUTH	CHEYENNE	NE	033	638585	O 1965	VOSS NORTH	KIMBALL	NE	105	741550	O 1957
SCHOOL CREEK	RED WILLow	NE	145	638926	O 1972	VOWERS	BANNER	NE	007	741705	O 1955
SCHOU	GARDEN	NE	069	015787	N 1995	VOWERS WEST	BANNER	NE	007	014713	OA 1993
SCHRACK	KIMBALL	NE	105	639050	OA 1952	VRTATKO	KIMBALL	NE	105	741876	O 1954
SCHULER	BANNER	NE	007	639205	O 1985	VULCAN	KIMBALL	NE	105	742047	O 1961
SEEP	BANNER	NE	007	642654	O 1967	WAGER	BANNER	NE	007	744071	O 1962
SELL	CHEYENNE	NE	033	643491	OA 1955	WAITMAN	MORRILL	NE	123	744908	OA 1957
SELL WEST	CHEYENNE	NE	033	643522	O 1955	WALKER	CHEYENNE	NE	033	745776	O 1985
SEWARD	DUNDY	NE	057	645847	O 1982	WARNER RANCH	BANNER	NE	007	749403	O 1966
SHAW	KIMBALL	NE	105	648653	OA 1957	WEAVER	BANNER	NE	007	753860	OA 1959
SHELDA	CHEYENNE	NE	033	649786	OA 1975	WEWOKA	KIMBALL	NE	105	761734	OA 1960
SHELL STATE	CHEYENNE	NE	033	650203	OA 1957	WHIST	CHEYENNE	NE	033	763477	ON 1955
SHIVELY	BANNER	NE	007	653055	O 1957	WHISTLE CREEK	SIoux	NE	165	763486	O 1986
SHOGUN	KIMBALL	NE	105	002646	O 1981	WHITEHOUSE	KIMBALL	NE	105	765315	O 1961
SHORE	BANNER	NE	007	653644	O 1964	WIDGET	DUNDY	NE	057	009663	OA 1984
SHORT	CHEYENNE	NE	033	653737	O 1924	WIDGET NW	DUNDY	NE	057	011294	O 1986
SHOWLOW	BANNER	NE	007	654047	O 1960	WILDCAT RUN	KIMBALL	NE	105	768446	OA 1961
SHUBERT	RICHARDSON	NE	147	654295	O 1940	WILDHORSE CANYON	HITCHCOCK	NE	087	768229	O 1962
SIDNEY NORTH	CHEYENNE	NE	033	655163	OA 1951	WILLIAM	CHEYENNE	NE	033	769562	O 1983
SIDNEY SW	CHEYENNE	NE	033	655225	ONA 1954	WILLOW CREEK	BANNER	NE	007	770647	O 1989
SIGNAL HILL	KIMBALL	NE	105	002263	O 1981	WILLOW SPRINGS	BANNER	NE	007	771112	O 1959
SILVER	KIMBALL	NE	105	002649	O 1980	WILLSON RANCH	BANNER	NE	007	771546	O 1957
SILVER CREEK	RED WILLow	NE	145	656186	O 1960	WILLSON RANCH SOUTH	BANNER	NE	007	771577	OA 1959
SIMPSON	KIMBALL	NE	105	657085	O 1958	WILSON	BANNER	NE	007	771887	OA 1956
SIMPSON EAST	KIMBALL	NE	105	657116	OA 1966	WILSONVILLE	FURNAS	NE	065	772135	O 1964
SINCLAIR	BANNER	NE	007	657426	OA 1959	WILSONVILLE SW	FURNAS	NE	065	772166	O 1966
SINGLETON	BANNER	NE	007	657550	OA 1958	WINKLEMAN	CHEYENNE	NE	033	773499	OA 1954
SINK	RED WILLow	NE	145	657643	O 1965	WOOD	CHEYENNE	NE	033	776980	ON 1952
SIoux	CHEYENNE	NE	033	657922	ON 1964	WORDEN	CHEYENNE	NE	033	779100	O 1976
SIPHON	RED WILLow	NE	145	002734	O 1966	WOTEN	CHEYENNE	NE	033	779863	O 1954
SISSON	KIMBALL	NE	105	658046	OA 1951	WYKERT	BANNER	NE	007	781035	OA 1957
SISSON EAST	KIMBALL	NE	105	658077	OA 1951	WYKERT	KIMBALL	NE	105	781035	OA 1957
SKELLY	KIMBALL	NE	105	659201	OA 1957	YOUNG	KIMBALL	NE	105	787893	O 1955
SKILES	KIMBALL	NE	105	659573	O 1957	YUKON	KIMBALL	NE	105	789041	OA 1960
SKINNY	DUNDY	NE	057	014710	O 1993	ZENITH	RED WILLow	NE	145	791152	O 1961
SLAMA	CHEYENNE	NE	033	660100	OA 1957	ZOLLER STATE	KIMBALL	NE	105	002707	O 1955
SLEEPY HOLLOW	RED WILLow	NE	145	660720	O 1960	ZULAUF	HITCHCOCK	NE	087	002708	O 1980
SLEEPY HOLLOW NW	RED WILLow	NE	145	660751	O 1961						
SLOSS	KIMBALL	NE	105	002064	OA 1954						
SMITH	BANNER	NE	007	662146	O 1957						
SNETHEN	RICHARDSON	NE	147	663851	O 1953						

NEVADA

Field Name	County Name	State Sub	Co Code	Field Code	Field Disc Type Year	Field Name	County Name	State Sub	Co Code	Field Code	Field Disc Type Year
NEVADA						BARKER DOME	SAN JUAN	NM50	045	039319	N
BACON FLAT	NYE	NV	023	003159	O 1981	BAR-U	CHAVES	NM10	005	038410	OA 1964
BLACKBURN	EUREKA	NV	011	068740	O 1982	BAR-U	LEA	NM10	025	038410	OA 1964
CURRENT	NYE	NV	023	174720	O 1976	BASIN	RIO ARRIBA	NM50	039	042233	N 1947
DEADMAN CREEK	ELKO	NV	007	184088	O 1996	BASIN	SANDOVAL	NM50	043	042233	N 1947
DUCKWATER CREEK	NYE	NV	023	015980	O 1990	BASIN	SAN JUAN	NM50	045	042233	N 1947
EAGLE SPRINGS	NYE	NV	023	210680	O 1954	BASS	EDDY	NM10	015	042450	N 1975
GHOST RANCH	NYE	NV	023	015981	O 1996	BATTLEAXE	LEA	NM10	025	043752	OA 1960
GRANT CANYON	NYE	NV	023	006202	O 1983	BAUM	LEA	NM10	025	044031	ONA 1955
KATE SPRING	NYE	NV	023	011984	OA 1986	BAUM SOUTH	LEA	NM10	025	016086	O 1992
SAND DUNE	NYE	NV	023	000202	O 1998	BEAR CANYON	EDDY	NM10	015	000400	N 2001
SANS SPRINGS	NYE	NV	023	014707	O 1993	BEAR DRAW	EDDY	NM10	015	048736	OA 1961
THREE BAR	EUREKA	NV	011	706363	O 1990	BEAR GRASS DRAW	EDDY	NM10	015	011907	ONA 1987
TOMERA RANCH	EUREKA	NV	011	012078	O 1987	BEAR GRASS DRAW WEST	EDDY	NM10	015	016641	N 1994
TRAP SPRING	NYE	NV	023	715889	O 1976	BELL LAKE	LEA	NM10	025	053324	ONA 1954
WILLOW CREEK NORTH	EUREKA	NV	011	770678	O 1988	BELL LAKE EAST	LEA	NM10	025	016089	O 1974
						BELL LAKE MIDDLE	LEA	NM10	025	053350	N 1969
						BELL LAKE NORTH	LEA	NM10	025	053355	ONA 1960
						BELL LAKE SOUTH	LEA	NM10	025	053363	N 1974
						BELL LAKE WEST	LEA	NM10	025	053369	N 1979
						BENSON	EDDY	NM10	015	056362	ONA 1943
						BENSON EAST	EDDY	NM10	015	056393	O 1960
						BENSON NORTH	EDDY	NM10	015	056424	O 1954
						BERRY	LEA	NM10	025	058191	N 1964
						BERRY NORTH	LEA	NM10	025	007008	ONA 1981
						BERRY SOUTH	LEA	NM10	025	016642	O 1996
						BIG DOG	LEA	NM10	025	061506	OA 1986
						BIG DOG SOUTH	LEA	NM10	025	000167	O 1997
						BIG EDDY	EDDY	NM10	015	061532	ONA 1970
						BIG GAP	SAN JUAN	NM50	045	061702	ONA 1973
						BIG SINKS	EDDY	NM10	015	000214	ONA 1982
						BIG SINKS SE	EDDY	NM10	015	016088	O
						BIG SINKS SOUTH	EDDY	NM10	015	010034	N 1983
						BILBREY	LEA	NM10	025	014079	ON 1981
						BILBREY BASIN	LEA	NM10	025	000129	ONA 1981
						BILBREY EAST	LEA	NM10	025	016091	O
						BILBREY NORTH	LEA	NM10	025	014148	ON 1990
						BILBREY WEST	LEA	NM10	025	016643	N 1996
						BISHOP CANYON	LEA	NM10	025	066151	O 1956
						BISHOP CANYON EAST	LEA	NM10	025	009077	OA 1984
						BISHOP CANYON WEST	LEA	NM10	025	009396	OA 1984
						BISTI	SAN JUAN	NM50	045	066864	ONA 1956
						BISTI EAST	SAN JUAN	NM50	045	016644	N 1995
						BISTI SOUTH	SAN JUAN	NM50	045	010037	OA 1985
						BITTER LAKE	CHAVES	NM10	005	067050	O 1946
						BITTER LAKE SOUTH	CHAVES	NM10	005	067081	O 1960
						BITTER LAKE WEST	CHAVES	NM10	005	067112	O 1960
						BITTER LAKES EAST	CHAVES	NM10	005	067055	N 1980
						BLACK RIVER	EDDY	NM10	015	068523	ON 1937
						BLACK RIVER EAST	EDDY	NM10	015	009397	N 1982
						BLACK RIVER NE	EDDY	NM10	015	009398	N 1983
						BLACK RIVER NORTH	EDDY	NM10	015	010040	N 1984
						BLACK RIVER SOUTH	EDDY	NM10	015	016169	OA 1997
						BLACKEYE	MCKINLEY	NM50	031	068915	OA 1972
						BLACKWATER	CHAVES	NM10	005	069577	O
						BLANCO	RIO ARRIBA	NM50	039	070724	N 1927
						BLANCO	SAN JUAN	NM50	045	070724	N 1927
						BLANCO EAST	RIO ARRIBA	NM50	039	070786	N 1952
						BLANCO SOUTH	RIO ARRIBA	NM50	039	070848	N 1951
						BLANCO SOUTH	SANDOVAL	NM50	043	070848	N 1951
						BLANCO SOUTH	SAN JUAN	NM50	045	070848	ONA 1952
						BLANCO WEST	SAN JUAN	NM50	045	070879	N 1951
						BLINEBRY	LEA	NM10	025	071716	ONA 1945
						BLOOMFIELD	SAN JUAN	NM50	045	074320	ON 1926
						BLUE HILL	SAN JUAN	NM50	045	075343	N 1958
						BLUE MESA	MCKINLEY	NM50	031	009400	O 1983
						BLUEHILL	SAN JUAN	NM50	045	076087	O 1953
						BLUITT (ASSOCIATED)	ROOSEVELT	NM10	041	076335	ON 1968
						BLUITT (NEW)	ROOSEVELT	NM10	041	011070	N 1981
						BLUITT NE	ROOSEVELT	NM10	041	008350	O 1998
						BLUITT NORTH	ROOSEVELT	NM10	041	076397	ONA 1981
						BLUITT SOUTH	ROOSEVELT	NM10	041	005040	O 1982
						BONE TANK DRAW	EDDY	NM10	015	000247	O 2001
						BOOTLEG EAST	LEA	NM10	025	007021	N 1982
						BOOTLEG RIDGE	LEA	NM10	025	002585	N 1981
						BOOTLEG RIDGE EAST	LEA	NM10	025	008417	N 1982
						BOOTLEG RIDGE NW	LEA	NM10	025	014436	OA 1992
						BORDER HILL	CHAVES	NM10	005	013825	N 1991
						BOUGH	LEA	NM10	025	082985	ONA 1949
						BOUGHJINK	LEA	NM10	025	083047	N 1964
						BOULDER	RIO ARRIBA	NM50	039	083109	ONA 1961
						BOWERS	LEA	NM10	025	084132	OA 1946
						BOWERS SOUTH	LEA	NM10	025	084163	N 1946
						BOX CANYON	EDDY	NM10	015	084054	N 1977
						BOYD	EDDY	NM10	015	085558	ON 1968
						BRADLEY	LEA	NM10	025	087155	ON 1958
						BRINNINSTOOL	LEA	NM10	025	092438	ONA 1975
						BRINNINSTOOL WEST	LEA	NM10	025	016645	O 1997
						BROKE TANK LAKE	CHAVES	NM10	005	017030	N 2001
						BRONCO	LEA	NM10	025	093727	OA 1952
						BRONCO SOUTH	LEA	NM10	025	093789	OA 1969
						BRONCO SW	LEA	NM10	025	012917	O 1995
						BRONCO WEST	LEA	NM10	025	093820	O 1965
						BROWN	CHAVES	NM10	005	095091	O 1942
						BRUNSON	LEA	NM10	025	097447	OA 1945
						BRUNSON EAST	LEA	NM10	025	097478	OA 1966
						BRUNSON NORTH	LEA	NM10	025	097509	O 1950
						BRUNSON SOUTH	LEA	NM10	025	097540	OA 1963
						BRUSHY DRAW	EDDY	NM10	015	097881	ONA 1958
						BRUSHY DRAW EAST	EDDY	NM10	015	009544	OA 1985
						BRUSHY DRAW NORTH	EDDY	NM10	015	015808	O 1993
						BRYNES TANK	EDDY	NM10	015	016093	N
						BS	RIO ARRIBA	NM50	039	016094	N
						BS MESA	RIO ARRIBA	NM50	039	034049	N 1969
						BUBBLING SPRINGS WEST	EDDY	NM10	015	099290	N 1976
						BUCKEYE	LEA	NM10	025	100005	OA 1965
						BUENA SUERTE	SAN JUAN	NM50	045	010138	O 1971
						BUFFALO	LEA	NM10	025	101276	ON 1954
						BUFFALO EAST	LEA	NM10	025	101400	N 1962
						BUFFALO SE	LEA	NM10	025	101586	OA 1988
						BUFFALO SOUTH	LEA	NM10	025	101648	ON 1971
						BUFFALO VALLEY	CHAVES	NM10	005	018033	ON 1959
						BUFFALO VALLEY WEST	CHAVES	NM10	005	005068	N 1982

Field Name	County Name	State Sub	Co Code	Field Code	Field Disc Type Year	Field Name	County Name	State Sub	Co Code	Field Code	Field Disc Type Year
BULLS EYE	CHAVES	NM10	005	007031	O 1980	CONE	SAN JUAN	NM50	045	157429	OA 1972
BUNKER HILL	EDDY	NM10	015	103353	OA 1958	CONNOR	SAN JUAN	NM50	045	157982	N 1977
BUNTING RANCH	EDDY	NM10	015	005072	N 1981	CONTINENTAL GAS	LEA	NM10	025	158545	O 1964
BURRO CANYON	RIO ARRIBA	NM50	039	016214	N 1999	COOPER	LEA	NM10	025	159723	N 1981
BURTNER	LEA	NM10	025	106670	O 1965	CORBIN	LEA	NM10	025	161025	ONA 1938
BURTON	EDDY	NM10	015	106701	O 1934	CORBIN CENTRAL	LEA	NM10	025	009577	O 1985
BURTON EAST	EDDY	NM10	015	005242	OA 1980	CORBIN EAST	LEA	NM10	025	161056	ONA 1969
BURTON FLAT	EDDY	NM10	015	106716	N 1972	CORBIN NORTH	LEA	NM10	025	016103	N 1984
BURTON FLAT EAST	EDDY	NM10	015	106718	N 1976	CORBIN SOUTH	LEA	NM10	025	161087	ONA 1956
BURTON FLAT NORTH	EDDY	NM10	015	106720	N 1975	CORBIN WEST	LEA	NM10	025	161090	OA 1976
BURTON FLAT WEST	EDDY	NM10	015	106728	N 1976	CORMAC	LEA	NM10	025	161831	O 1969
BURTON NORTH	EDDY	NM10	015	106732	ON 1964	CORRAL CANYON	EDDY	NM10	015	162668	OA 1960
BURTON SOUTH	EDDY	NM10	015	016096	N 1992	CORRAL CANYON NE	EDDY	NM10	015	016104	O 1986
BUTTON MESA	CHAVES	NM10	005	108034	O 1960	CORRAL CANYON NW	EDDY	NM10	015	016651	OA 1995
BUTTON MESA SOUTH	LEA	NM10	025	108065	OA 1964	CORRAL CANYON SOUTH	EDDY	NM10	015	011097	O 1986
BUZZARD CANYON	EDDY	NM10	015	016927	N 2000	CORRAL CANYON WEST	EDDY	NM10	015	009415	O 1983
BYERS	LEA	NM10	025	108895	ON 1953	CORRAL DRAW	EDDY	NM10	015	162708	ON 1959
BYERS SE	LEA	NM10	025	007033	ON 1983	CORRAL DRAW NORTH	EDDY	NM10	015	000704	N 1998
BYRNES TANK	EDDY	NM10	015	109190	O 1976	COTTON DRAW	EDDY	NM10	015	163877	ONA 1959
BYRNES TANK MIDDLE	EDDY	NM10	015	098850	N 1977	COTTON DRAW EAST	LEA	NM10	025	016652	OA 1996
C L R	ROOSEVELT	NM10	041	110485	O 1962	COTTON DRAW SE	LEA	NM10	025	016653	OA 1996
CABIN LAKE	EDDY	NM10	015	111043	ONA 1960	COTTON DRAW SOUTH	EDDY	NM10	015	014535	N 1990
CABRESTO	RIO ARRIBA	NM50	039	011356	N 1983	COTTONWOOD	RIO ARRIBA	NM50	039	164249	N 1953
CABRESTO CANYON	RIO ARRIBA	NM50	039	000187	N 1998	COTTONWOOD CREEK	EDDY	NM10	015	164280	N 1977
CALABAZA DRAW	EDDY	NM10	015	013830	N 1991	COTTONWOOD CREEK EAST	EDDY	NM10	015	164311	N 1977
CALLOWAY	SAN JUAN	NM50	045	009407	N 1983	COTTONWOOD CREEK WEST	EDDY	NM10	015	164357	N 1977
CALUMET	CHAVES	NM10	005	113926	O 1977	COTTONWOOD DRAW	EDDY	NM10	015	164365	N 1977
CAM	LEA	NM10	025	114360	O 1998	COTTONWOOD DRAW NORTH	EDDY	NM10	015	007245	N 1997
CAMPO	RIO ARRIBA	NM50	039	115765	N 1974	COTTONWOOD RANCH	CHAVES	NM10	005	006104	N 2001
CANYON	EDDY	NM10	015	118297	OA 1959	COTTONWOOD SPRING	EDDY	NM10	015	016654	N 1992
CAPROCK	CHAVES	NM10	005	118917	O 1940	COUNSELORS	RIO ARRIBA	NM50	039	003756	OA 1982
CAPROCK	EDDY	NM10	015	118917	OA 1940	COUNSELORS	SANDOVAL	NM50	043	003756	OA 1982
CAPROCK	LEA	NM10	025	118917	O 1940	COUNTY LINE TANK	EDDY	NM10	015	006170	O 2002
CAPROCK EAST	LEA	NM10	025	118948	OA 1951	COYOTE	CHAVES	NM10	005	167349	OA 1958
CAPROCK NORTH	LEA	NM10	025	118979	OA 1954	COYOTE DRAW	CHAVES	NM10	005	002727	N 2001
CAPROCK WEST	CHAVES	NM10	005	009079	N 1984	CRAWFORD	EDDY	NM10	015	168884	N 1958
CAR	EDDY	NM10	015	119289	O 1962	CRAZY HORSE	LEA	NM10	025	009719	O 1991
CARLSBAD	EDDY	NM10	015	120250	O 1955	CRAZY HORSE EAST	LEA	NM10	025	016821	O 1996
CARLSBAD EAST	EDDY	NM10	015	120258	N 1976	CROOKED CANYON	EDDY	NM10	015	017031	N 2001
CARLSBAD SE	EDDY	NM10	015	016097	N 1977	CROOKED CREEK	EDDY	NM10	015	171395	N 1975
CARLSBAD SOUTH	EDDY	NM10	015	120281	ONA 1969	CROSBY	LEA	NM10	025	171550	ONA 1955
CARLSBAD WEST	EDDY	NM10	015	009548	O 1985	CROSS BOUGH	LEA	NM10	025	008369	N 1998
CARRACAS	RIO ARRIBA	NM50	039	015812	N 1992	CROSSROADS	LEA	NM10	025	172170	OA 1948
CARSON	CHAVES	NM10	005	121862	N 1977	CROSSROADS EAST	LEA	NM10	025	172201	OA 1956
CARTER	LEA	NM10	025	122048	O 1953	CROSSROADS NORTH	LEA	NM10	025	016655	O 1996
CARTER SOUTH	LEA	NM10	025	122296	OA 1955	CROSSROADS SE	LEA	NM10	025	000870	O 1998
CARY	LEA	NM10	025	123195	OA 1948	CROSSROADS SOUTH	LEA	NM10	025	172232	ONA 1954
CASEY	LEA	NM10	025	123753	OA 1975	CROSSROADS WEST	LEA	NM10	025	172263	OA 1958
CASEY WEST	LEA	NM10	025	011087	OA 1986	CROUCH MESA	SAN JUAN	NM50	045	172494	N 1972
CASS	LEA	NM10	025	124249	O 1944	CROW FLATS	EDDY	NM10	015	172542	ON 1963
CASS DRAW	EDDY	NM10	015	124280	ON 1960	CROW FLATS SE	EDDY	NM10	015	015755	N 1999
CASS DRAW NORTH	EDDY	NM10	015	015940	O 2000	CROZIER BLUFF	EDDY	NM10	015	013204	N 1989
CASS RANCH	EDDY	NM10	015	124311	O 1963	CRUZ	LEA	NM10	025	173410	OA 1961
CASS SOUTH	LEA	NM10	025	011089	O 1986	CRUZ NE	LEA	NM10	025	008381	O 1997
CASTLE ROCK PARK	COLFAX	NM10	007	002693	N 2000	CUERNO LARGO	LEA	NM10	025	173953	OA 1971
CATCLAW DRAW	EDDY	NM10	015	125737	ONA 1966	CUERVO	SAN JUAN	NM50	045	174000	OA 1972
CATCLAW DRAW EAST	EDDY	NM10	015	125741	ONA 1972	CULEBRA BLUFF	EDDY	NM10	015	014537	N 1991
CATCLAW DRAW WEST	EDDY	NM10	015	016647	N 1997	CULEBRA BLUFF SOUTH	EDDY	NM10	015	174092	ONA 1979
CATO	CHAVES	NM10	005	126357	OA 1966	CUSTER	LEA	NM10	025	175410	ON 1959
CATO NORTH	CHAVES	NM10	005	126365	O 1977	CUSTER EAST	LEA	NM10	025	003757	N 1982
CATO WEST	CHAVES	NM10	005	016100	N 1982	CUSTER NORTH	LEA	NM10	025	175529	O 1979
CAUDILL	LEA	NM10	025	126543	ONA 1951	DAGGER DRAW	EDDY	NM10	015	178233	ONA 1963
CAUDILL NE	LEA	NM10	025	009411	OA 1983	DAGGER DRAW EAST	EDDY	NM10	015	014422	O 1992
CAVE WEST	EDDY	NM10	015	126946	O 1955	DAGGER DRAW NORTH	EDDY	NM10	015	178235	OA 1964
CRAWLEY DRAW	EDDY	NM10	015	009080	O 1984	DAGGER DRAW SE	EDDY	NM10	015	015683	N 2000
CEDAR CANYON	EDDY	NM10	015	127727	ONA 1972	DAGGER DRAW SOUTH	EDDY	NM10	015	178238	ONA 1971
CEDAR HILL	SAN JUAN	NM50	045	127962	N 1984	DAGGER DRAW WEST	EDDY	NM10	015	178243	N 1977
CEDAR HILLS	EDDY	NM10	015	127993	ON 1951	DAGGER LAKE	LEA	NM10	025	016105	O 1992
CEDAR LAKE	EDDY	NM10	015	128024	ONA 1960	DAISEY	LEA	NM10	025	178530	OA 1976
CEDAR LAKE EAST	EDDY	NM10	015	128055	N 1993	DARK CANYON	EDDY	NM10	015	180620	ON 1952
CEDAR LAKE NORTH	EDDY	NM10	015	128086	N 1965	DARK CANYON EAST	EDDY	NM10	015	016106	O 1982
CEDAR LAKE REEF	EDDY	NM10	015	016940	N 2001	DARK CANYON II	EDDY	NM10	015	011607	N 2002
CEDAR POINT	CHAVES	NM10	005	128148	ONA 1956	DARK CANYON WEST	EDDY	NM10	015	007047	O 1983
CEDAR POINT WEST	CHAVES	NM10	005	010062	N 1985	DAUGHERITY	EDDY	NM10	015	181421	OA 1938
CEURO	RIO ARRIBA	NM50	039	016101	N 1982	DAYTON	EDDY	NM10	015	183100	ONA 1940
CEMETERY	EDDY	NM10	015	129171	ONA 1964	DAYTON EAST	EDDY	NM10	015	183131	O 1944
CEMETERY NORTH	EDDY	NM10	015	129186	N 1976	DAYTON WEST	EDDY	NM10	015	183255	OA 1964
CEMETERY SE	EDDY	NM10	015	015945	N 2000	DEAN	LEA	NM10	025	184116	OA 1955
CERCA	LEA	NM10	025	130411	OA 1968	DEAN SE	LEA	NM10	025	016450	O 2000
CEREZA CANYON	RIO ARRIBA	NM50	039	000787	N 1998	DELAWARE RIVER	EDDY	NM10	015	013361	OA 1990
CHA CHA	SAN JUAN	NM50	045	130799	OA 1960	DENTON	LEA	NM10	025	188580	OA 1949
HACO WASH	MCKINLEY	NM50	031	130892	O 1961	DENTON CAMP	CHAVES	NM10	005	188596	N 1974
CHALK BLUFF	EDDY	NM10	015	005089	OA 1982	DENTON EAST	LEA	NM10	025	188673	OA 1968
CHALK BLUFF WEST	EDDY	NM10	015	008752	O 1999	DENTON NORTH	LEA	NM10	025	188704	O 1950
HAVEROO	CHAVES	NM10	005	134767	O 1965	DENTON SOUTH	LEA	NM10	025	188735	OA 1955
HAVEROO	ROOSEVELT	NM10	041	134767	O 1965	DEVILS FORK	RIO ARRIBA	NM50	039	189851	OA 1958
HAVEROO NE	CHAVES	NM10	005	134798	O 1965	DEXTER	CHAVES	NM10	005	190316	O 1956
HAVEROO NW	ROOSEVELT	NM10	041	134798	OA 1967	DIABLO	CHAVES	NM10	005	190681	ONA 1962
HAVEROO NORTH	CHAVES	NM10	005	134800	ONA 1976	DIAMOND	LEA	NM10	025	190805	O 1980
HAVEROO NORTH	ROOSEVELT	NM10	041	134800	ONA 1976	DIAMOND MOUND	CHAVES	NM10	005	191037	N 1980
HAVEROO SOUTH	CHAVES	NM10	005	134803	O 1977	DIAMOND MOUND	EDDY	NM10	015	191037	N 1980
HAVEROO SOUTH	CHAVES	NM10	005	002682	N 1982	DIAMOND MOUND EAST	EDDY	NM10	015	015582	N 2001
HAVES GAS AREA SE	CHAVES	NM10	005	134805	OA 1972	DIAMOND MOUND SE	EDDY	NM10	015	016657	N 1994
HAVEZ GAS AREA	CHAVES	NM10	005	134813	N 1974	DIAMOND MOUND SOUTH	EDDY	NM10	015	012750	N 1999
CHIMNEY ROCK	SAN JUAN	NM50	045	139355	O 1957	DIAMONDTAIL	LEA	NM10	025	005137	ONA 1981
CHISUM	CHAVES	NM10	005	140068	OA 1949	DIAMONDTAIL EAST	LEA	NM10	025	016658	OA 1996
CHISUM EAST	CHAVES	NM10	005	140099	O 1969	DIAMONDTAIL NORTH	LEA	NM10	025	016107	ON 1994
CHISUM NE	CHAVES	NM10	005	016197	O 1996	DIAMONDTAIL SW	LEA	NM10	025	008411	O 1999
CHISUM NW	CHAVES	NM10	005	016102	O 1996	DICKINSON	LEA	NM10	025	191471	O 1975
CHISUM SOUTH	CHAVES	NM10	005	009022	O 1996	DICKINSON	LEA	NM10	025	191549	OA 1957
CHOSA DRAW	EDDY	NM10	015	007040	N 1983	DICKINSON EAST	LEA	NM10	025	191611	OA 1969
CHOZA MESA	RIO ARRIBA	NM50	039	141122	N 1952	DIOS MANO	LEA	NM10	025	015759	O 1994
CINDY	LEA	NM10	025	142785	O 1969	DIOS MANO SOUTH	LEA	NM10	025	015760	O 1996
CINTA ROJA	LEA	NM10	025	142827	N 1964	D-K	LEA	NM10	025	177830	OA 1954
CINTA ROJA WEST	LEA	NM10	025	016649	N 1996	DOG CANYON	EDDY	NM10	015	195154	ONA 1960
CLAYTON BASIN	EDDY	NM10	015	017176	O 2002	DOG TOWN DRAW	EDDY	NM10	015	000213	N 1982
CLINE	LEA	NM10	025	148609	OA 1955	DOGIE DRAW	LEA	NM10	025	195619	OA 1968
COLLINS RANCH	EDDY	NM10	015	002685	N 1981	DOLLARHIDE	LEA	NM10	025	195898	OA 1949
COLLINS RANCH NE	EDDY	NM10	015	016650	N 1992	DOLLARHIDE NORTH	LEA	NM10	025	000169	O 1997
COMANCHE											

NEW MEXICO

Field Name	County Name	State Sub	Co Code	Field Code	Field Disc Type Year	Field Name	County Name	State Sub	Co Code	Field Code	Field Disc Type Year
DOS HERMANOS	EDDY	NM10	015	198688	ON 1955	FOWLER SOUTH	LEA	NM10	025	014421	O 1992
DOS HERMANOS NE	EDDY	NM10	015	015275	N 1992	FRANSCISCAN LAKE	MCKINLEY	NM50	031	254170	OA 1977
DOS RANCHOS	CHAVES	NM10	005	010076	N 1983	FREN	EDDY	NM10	015	257627	ONA 1936
DOUBLE A	LEA	NM10	025	198998	OA 1960	FRONTIER HILLS	EDDY	NM10	015	013216	N 1975
DOUBLE A SOUTH	LEA	NM10	025	199029	OA 1962	FULCHER	SAN JUAN	NM50	045	259627	N 1934
DOUBLE L	CHAVES	NM10	005	199432	OA 1969	FULCHER KUTZ	SAN JUAN	NM50	045	259658	N 1927
DOUBLE L SOUTH	CHAVES	NM10	005	002692	O 1980	GALLEGOS	SAN JUAN	NM50	045	263697	ONA 1952
DOUBLE X	LEA	NM10	025	199556	ONA 1961	GALLEGOS SOUTH	SAN JUAN	NM50	045	263708	N 1972
DOUBLE X NORTH	LEA	NM10	025	199587	O 1962	GALLEGOS WASH WEST	SAN JUAN	NM50	045	016662	N 1980
DOUBLE X WEST	CHAVES	NM10	005	199593	N 1980	GALLO	RIO ARRIBA	NM50	039	263744	OA 1978
DOUBLE X WEST	LEA	NM10	025	199593	N 1980	GALLO CANYON	RIO ARRIBA	NM50	039	016663	OA 1992
DOVE DRAW	EDDY	NM10	015	200556		GAMBLERS MESA	SAN JUAN	NM50	045	016857	OA 1995
DRAPER MILL	LEA	NM10	025	000295	N 1982	GARDNER DRAW	EDDY	NM10	015	265572	N 1979
DRICKEY SOUTH	CHAVES	NM10	005	202641	O 1954	GARDNER DRAW WEST	EDDY	NM10	015	017033	N 2001
DRINKARD	LEA	NM10	025	202796	ONA 1944	GARRETT	LEA	NM10	025	266301	OA 1947
DRINKARD NORTH	LEA	NM10	025	202827	O 1948	GARRETT EAST	LEA	NM10	025	266363	O 1960
DRINKARD SOUTH	LEA	NM10	025	202858	OA 1948	GARRETT WEST	LEA	NM10	025	266487	OA 1960
DUBLIN	LEA	NM10	025	204052	ON 1944	GATUNA CANYON	EDDY	NM10	015	007068	N 1983
DUBLIN EAST	LEA	NM10	025	008414	O 1997	GAVILAN	RIO ARRIBA	NM50	039	267913	ONA 1950
DUBLIN RANCH	EDDY	NM10	015	204098	N 1979	GEM	LEA	NM10	025	269022	ONA 1954
DUFERS POINT	RIO ARRIBA	NM50	039	204879	OA 1993	GEM EAST	LEA	NM10	025	269053	ONA 1968
DUFERS POINT	SAN JUAN	NM50	045	204879	OA 1972	GEM NORTH	LEA	NM10	025	016113	O 1989
DUFFIELD	EDDY	NM10	015	204920	N 1956	GERONIMO	LEA	NM10	025	270510	OA 1991
DUFFIELD NORTH	EDDY	NM10	015	016659	N 1992	GETTY	EDDY	NM10	015	270882	ONA 1927
DUSENBERRY	SAN JUAN	NM50	045	207896	N 1983	GLADES	SAN JUAN	NM50	045	274547	N 1982
EAGLE CREEK	EDDY	NM10	015	210463	ON 1959	GLADIOLA	LEA	NM10	025	274634	OA 1950
EAGLE CREEK EAST	EDDY	NM10	015	210494	N 1977	GLADIOLA EAST	LEA	NM10	025	274665	O 1960
EAGLE CREEK SOUTH	EDDY	NM10	015	013212	N 1989	GLADIOLA NORTH	LEA	NM10	025	274696	O 1956
EAGLE MESA	SANDOVAL	NM50	043	210597	OA 1975	GLADIOLA SOUTH	LEA	NM10	025	274727	OA 1955
EAGLE MESA NW	MCKINLEY	NM50	031	016225	O 1998	GLADIOLA SW	LEA	NM10	025	274758	OA 1960
EAGLE MESA WEST	MCKINLEY	NM50	031	016433	O 2000	GLADIOLA WEST	LEA	NM10	025	274763	O 1960
EAGLE NEST	SAN JUAN	NM50	045	008492	N 1983	GLEN	EDDY	NM10	015	275533	O 1953
ECHOL	LEA	NM10	025	000872	O 1997	GOBERNADOR	RIO ARRIBA	NM50	039	277704	N 1974
ECHOL NE	LEA	NM10	025	016110	O 1976	GOLDEN LANE	EDDY	NM10	015	278401	ON 1966
ECHOLS	LEA	NM10	025	212819	OA 1951	GOLDEN LANE SOUTH	EDDY	NM10	015	014551	OA 1992
ECHOLS EAST	LEA	NM10	025	212850	O 1957	GOODWIN	LEA	NM10	025	280509	OA 1962
ECHOLS NORTH	LEA	NM10	025	212881	O 1952	GOPHER	EDDY	NM10	015	000337	N 1980
EDDY	EDDY	NM10	015	213315		GRAHAM SPRINGS	CHAVES	NM10	005	012977	OA 1988
EIDSON	LEA	NM10	025	215958	O 1953	GRAMA RIDGE	LEA	NM10	025	284090	ONA 1956
EIDSON NE	LEA	NM10	025	010079	OA 1985	GRAMA RIDGE EAST	LEA	NM10	025	284093	ONA 1979
EIDSON NORTH	LEA	NM10	025	215970	ONA 1977	GRAMA RIDGE NORTH	LEA	NM10	025	284097	ONA 1979
EIGHT MILE DRAW	LEA	NM10	025	216042	ON 1985	GRAMA RIDGE WEST	LEA	NM10	025	284100	OA 1976
E-K	LEA	NM10	025	210184	ONA 1954	GRASSLAND	LEA	NM10	025	285981	OA 1981
E-K EAST	LEA	NM10	025	210215	OA 1957	GRASSY	SAN JUAN	NM50	045	016114	O 1991
EL MAR	LEA	NM10	025	216935	OA 1959	GRAYBURG	EDDY	NM10	015	286539	ONA 1929
EL MAR EAST	LEA	NM10	025	011111	OA 1986	GRAYBURG JACKSON	EDDY	NM10	015	286570	ONA 1929
ELBOW CANYON	EDDY	NM10	015	218279	O 1976	GRAYBURG JACKSON	LEA	NM10	025	286570	ONA 1929
ELKIN SOUTH	CHAVES	NM10	005	002695	ONA 1980	GRAYBURG NORTH	EDDY	NM10	015	286609	N 1976
ELKINS	CHAVES	NM10	005	219911	ON 1991	GREENWOOD	EDDY	NM10	015	289918	ON 1961
EMERALD	LEA	NM10	025	223538	OA 1967	GREENWOOD NE	LEA	NM10	025	016914	N 2001
EMPIRE	EDDY	NM10	015	224313	ONA 1945	GROSS	LEA	NM10	025	292367	O 1956
EMPIRE EAST	EDDY	NM10	015	224375	O 1961	HACKBERRY	EDDY	NM10	015	298143	ONA 1953
EMPIRE NORTH	EDDY	NM10	015	010081	N 1985	HACKBERRY EAST	EDDY	NM10	015	298174	O 1997
EMPIRE SOUTH	EDDY	NM10	015	224382	ONA 1972	HACKBERRY HILLS	EDDY	NM10	015	298205	N 1961
ENSENADA	RIO ARRIBA	NM50	039	016111	N 1985	HACKBERRY HILLS EAST	EDDY	NM10	015	298236	N 1968
ESCRITO	RIO ARRIBA	NM50	039	227948	OA 1957	HACKBERRY NE	EDDY	NM10	015	016115	O 1991
ESCRITO	SAN JUAN	NM50	045	227948	OA 1957	HACKBERRY NORTH	EDDY	NM10	015	298267	ONA 1959
ESPERANZA	EDDY	NM10	015	228258	OA 1969	HACKBERRY NW	EDDY	NM10	015	015816	O 2000
ESPERANZA NORTH	EDDY	NM10	015	015962	O 2000	HACKBERRY SE	EDDY	NM10	015	000474	N 1997
ESTUELA	EDDY	NM10	015	011116	ONA 1986	HACKBERRY SOUTH	EDDY	NM10	015	298298	OA 1971
ESTACADO	LEA	NM10	025	228661	O 1963	HAGOOD	LEA	NM10	025	298994	ON 1977
EUMONT	LEA	NM10	025	229808	ONA 1929	HALE	EDDY	NM10	015	299476	N 1940
EUMONT EAST	LEA	NM10	025	005172	ON 1982	HALFWAY	LEA	NM10	025	299786	ON 1939
EUNICE (NEW)	LEA	NM10	025	229870	OA 1961	HALFWAY NORTH	LEA	NM10	025	299910	O 1965
EUNICE MONUMENT	LEA	NM10	025	229901	OA 1929	HAPPY VALLEY	EDDY	NM10	015	304560	N 1977
EUNICE NORTH	LEA	NM10	025	229909	N 1972	HAPPY VALLEY NE	EDDY	NM10	015	304591	N 1983
EUNICE SOUTH	LEA	NM10	025	229932	OA 1930	HAPPY VALLEY SOUTH	EDDY	NM10	015	304653	N 1983
EUNICE SW	LEA	NM10	025	000131	OA 1980	HARDIN TANK	LEA	NM10	025	009097	N 1984
EUNICE WEST	LEA	NM10	025	008503	N 1998	HARDY (NEW)	LEA	NM10	025	305815	OA 1969
FADEAWAY RIDGE	EDDY	NM10	015	013854	O 1990	HARDY NORTH	LEA	NM10	025	016116	O 1991
FAIRVIEW MILLS	LEA	NM10	025	233993	N 1975	HARE	LEA	NM10	025	305986	ONA 1947
FARMER	SAN JUAN	NM50	045	236079	N 1979	HARE EAST	LEA	NM10	025	016664	OA 1997
FARMINGTON SOUTH	SAN JUAN	NM50	045	236358	O 1958	HARE NW	LEA	NM10	025	000871	O 1998
FEATHER	LEA	NM10	025	237901	OA 1969	HARE SOUTH	LEA	NM10	025	306017	OA 1947
FEATHER EAST	LEA	NM10	025	014095	O 1992	HARKEY	EDDY	NM10	015	306172	N 1958
FEATHER NORTH	LEA	NM10	025	000227	ON 1993	HARPER HILL	SAN JUAN	NM50	045	306924	N 1971
FEATHERSTONE	LEA	NM10	025	237963	OA 1982	HARRISON	LEA	NM10	025	307691	O 1945
FEATHERSTONE EAST	LEA	NM10	025	009089	OA 1984	HARROUN RANCH	EDDY	NM10	015	013869	O 1991
FENTON	EDDY	NM10	015	239048	OA 1943	HARROUN RANCH NE	EDDY	NM10	015	008534	O 1998
FENTON DRAW	EDDY	NM10	015	239079	ON 1963	HART DRAW	EDDY	NM10	015	013784	N 1991
FENTON NE	EDDY	NM10	015	009090	OA 1984	HART MOUNTAIN	SAN JUAN	NM50	045	308249	N 1950
FENTON NW	EDDY	NM10	015	009091	OA 1984	HAT MESA	EDDY	NM10	015	309598	ONA 1972
FIELD RANCH	LEA	NM10	025	240529	OA 1956	HAT MESA	LEA	NM10	025	309598	ONA 1972
FILAREE DOME	EDDY	NM10	015	012524	OA 1988	HAT MESA SOUTH	LEA	NM10	025	000617	O 1997
FIVE LAKES	SANDOVAL	NM50	043	243030	O 1972	HAUPACHE	EDDY	NM10	015	336137	ON 1963
FIVE MILE	EDDY	NM10	015	243040	O 1966	HAY HOLLOW	EDDY	NM10	015	310858	ON 1976
FLORA VISTA	SAN JUAN	NM50	045	245629	N 1956	HAY HOLLOW NORTH	EDDY	NM10	015	010098	O 1985
FLYING M	LEA	NM10	025	246931	OA 1963	HAYSTACK	CHAVES	NM10	005	311597	ON 1971
FLYING M EAST	LEA	NM10	025	016112	O 1988	HAYSTACK SOUTH	CHAVES	NM10	005	007088	O 1983
FLYING M SOUTH	LEA	NM10	025	246962	ONA 1965	HENSHAW	EDDY	NM10	015	317232	ONA 1930
FOOR RANCH	CHAVES	NM10	005	005185	ON 1982	HENSHAW SE	EDDY	NM10	015	015818	O 2000
FOOR RANCH NE	CHAVES	NM10	005	017032	N 2001	HENSHAW SW	EDDY	NM10	015	016947	N 2001
FOOR RANCH NORTH	CHAVES	NM10	005	011121	N 1986	HENSHAW WEST	CHAVES	NM10	005	317263	OA 1956
FOOR RANCH NW	CHAVES	NM10	005	016713	N 2000	HENSHAW WEST	EDDY	NM10	015	317263	OA 1956
FOOR RANCH SOUTH	CHAVES	NM10	005	008607	N 1999	HERRADURA BEND	EDDY	NM10	015	318364	OA 1977
FOOR RANCH SW	CHAVES	NM10	005	016941	N 2001	HERRADURA BEND EAST	EDDY	NM10	015	011150	OA 1986
FORDINKUS	EDDY	NM10	015	248435	N 1968	HESS EAST	EDDY	NM10	015	012988	N 1989
FOREHAND RANCH	EDDY	NM10	015	248525	ON 1977	HG	EDDY	NM10	015	297322	N 1970
FOREHAND RANCH SW	EDDY	NM10	015	016171	O 1977	HIGH HOPE	EDDY	NM10	015	321705	N 1975
FORTY NINER RIDGE	EDDY	NM10	015	251885	ONA 1974	HIGH HOPE EAST	EDDY	NM10	015	321709	N 1978
FORTY NINER RIDGE SW	EDDY	NM10	015	016449	OA 1997	HIGH LONESOME	EDDY	NM10	015	321751	OA 1939
FORTY NINER RIDGE WEST	EDDY	NM10	015	000765	O 1998	HIGH LONESOME SOUTH	EDDY	NM10	015	321813	O 1940
FOSTER	LEA	NM10	025	252000	OA 1957	HIGH NITRO	EDDY	NM10	015	321828	N 1975
FOSTER DRAW	EDDY	NM10	015	012964	ON 1989	HIGH PLAINS	LEA	NM10	025	321844	OA 1963
FOSTER RANCH	EDDY	NM10	015	252110	N 1976	HIGHTOWER	LEA	NM10	025	322154	ONA 1949
FOUR CORNERS	SAN JUAN	NM50	045	252434	OA 1956	HIGHTOWER EAST	LEA	NM10	025	322185	ONA 1959
FOUR LAKES	LEA	NM10	025	252527	ONA 1956	HILLS	EDDY	NM10	015	323363	O 1958
FOUR LAKES NORTH	LEA	NM10	025	252539	N 1975	HOAG TANK	EDDY	NM10	015	325552	N 1975
FOUR MILE DRAW	EDDY	NM10	015	252682	ON 1957	HOAG TANK NORTH	EDDY	NM10	015	016118	N 1975
FOUR MILE DRAW WEST	EDDY	NM10	015	2							

Field Name	County Name	State Sub	Co Code	Field Code	Field Disc Type	Year	Field Name	County Name	State Sub	Co Code	Field Code	Field Disc Type	Year
HOGBACK	SAN JUAN	NM50	045	326681	OA	1922	LAKE ARTHUR	CHAVES	NM10	005	394959	N	1962
HOPE SOUTH	EDDY	NM10	015	331672	N	1963	LAKE EAST	EDDY	NM10	015	396307	N	1977
HORSEBACK	LEA	NM10	025	333020	N	1976	LAKE MCMILLAN EAST	EDDY	NM10	015	00130	N	1981
HORSESHOE	SAN JUAN	NM50	045	333315	OA	1957	LAKEWOOD	EDDY	NM10	015	398958	O	1957
HORSESHOE BEND	EDDY	NM10	015	333377	N	1976	LANE	LEA	NM10	025	400725	OA	1955
HORSESHOE CANYON	SAN JUAN	NM50	045	333408	O	1956	LANE EAST	LEA	NM10	025	014113	OA	1989
HOSPAH	MCKINLEY	NM50	031	333842	OA	1926	LANE SE	LEA	NM10	025	016123	O	1992
HOSPAH SOUTH	MCKINLEY	NM50	031	333873	O	1966	LANE SOUTH	LEA	NM10	025	400911	O	1962
HOUSE	LEA	NM10	025	334679	ONA	1949	LANGLEY	LEA	NM10	025	401221	ONA	1978
HOUSE EAST	LEA	NM10	025	334777	OA	1974	LANGLIE MATTIX	LEA	NM10	025	401252	ONA	1929
HOUSE NORTH	LEA	NM10	025	007100	O	1983	LARGO	RIO ARRIBA	NM50	039	402151	N	1955
HOUSE SOUTH	LEA	NM10	025	014103	ON	1982	LARGO	SAN JUAN	NM50	045	402151	N	1950
HOUSE SW	LEA	NM10	025	014104	N	1991	LARGO EAST	RIO ARRIBA	NM50	039	402182	N	1950
HUERFANO	SAN JUAN	NM50	045	337005	N	1950	LAZY J	LEA	NM10	025	405871	OA	1952
HUMBLE CITY	LEA	NM10	025	338452	ONA	1972	LEA	LEA	NM10	025	406360	ONA	1934
HUMBLE CITY SOUTH	LEA	NM10	025	005531	OA	1982	LEA NE	LEA	NM10	025	000225	OA	1986
HUMBLE CITY SW	LEA	NM10	025	016198	OA	1990	LEA SE	LEA	NM10	025	406453	ON	1968
HUME	LEA	NM10	025	338679	ONA	1956	LEA SOUTH	LEA	NM10	025	406484	OA	1964
HUME NORTH	LEA	NM10	025	012191	OA	1987	LEACO	LEA	NM10	025	406535	OA	1974
HUME WEST	LEA	NM10	025	338741	OA	1962	LEAMEX	LEA	NM10	025	406794	OA	1956
HUMPHREYS MILL	LEA	NM10	025	008724	ON	1982	LEAMEX NORTH	LEA	NM10	025	016701	O	2000
ICE CANYON	RIO ARRIBA	NM50	039	012193	N	1998	LEAMEX NW	LEA	NM10	025	016915	N	2001
ILLINOIS CAMP	EDDY	NM10	015	344398	N	1977	LEGG	LEA	NM10	025	408474	ON	1975
ILLINOIS CAMP EAST	EDDY	NM10	015	016665	O	1996	LEGG	SAN JUAN	NM50	045	408488	O	1977
ILLINOIS CAMP NORTH	EDDY	NM10	015	002723	N	1980	LEO	EDDY	NM10	015	410328	OA	1939
IMPERIAL	LEA	NM10	025	344642	OA	1967	LEO SOUTH	EDDY	NM10	015	410390	OA	1958
INBE	LEA	NM10	025	344766	OA	1962	LEONARD SOUTH	LEA	NM10	025	410824	OA	1948
INBE EAST	LEA	NM10	025	344797	O	1967	LEA	LEA	NM10	025	003639	N	1981
INDIAN BASIN	EDDY	NM10	015	345014	ONA	1963	LESLIE SPRING	CHAVES	NM10	005	411475	ON	1964
INDIAN BASIN EAST	EDDY	NM10	015	016199	N	1996	LESLIE SPRING SOUTH	CHAVES	NM10	005	016942	N	2001
INDIAN BASIN NORTH	EDDY	NM10	015	015700	N	2000	LIGHTCAP	CHAVES	NM10	005	413793	ONA	1950
INDIAN BASIN NW	EDDY	NM10	015	345033	N	1975	LIGHTCAP WEST	CHAVES	NM10	005	007134	OA	1983
INDIAN BASIN SE	EDDY	NM10	015	000873	N	1998	LINDA	CHAVES	NM10	005	414816	O	1963
INDIAN BASIN SOUTH	EDDY	NM10	015	016120	N	1993	LINDRITH	RIO ARRIBA	NM50	039	415250	ONA	1949
INDIAN BASIN SW	EDDY	NM10	015	016119	N	1993	LINDRITH SOUTH	RIO ARRIBA	NM50	039	415260	ONA	1973
INDIAN BASIN WEST	EDDY	NM10	015	345045	N	1963	LINDRITH SOUTH	SANDOVAL	NM50	043	415260	OA	1985
INDIAN DRAW	EDDY	NM10	015	345243	ONA	1973	LINDRITH WEST	RIO ARRIBA	NM50	039	415265	OA	1972
INDIAN DRAW EAST	EDDY	NM10	015	009099	O	1984	LINDRITH WEST	SANDOVAL	NM50	043	415265	OA	1972
INDIAN FLATS	EDDY	NM10	015	345258	ONA	1976	LITTLE BOX CANYON	EDDY	NM10	015	417930	N	1975
INDIAN FLATS SW	EDDY	NM10	015	345261	N	1979	LITTLE LUCKY LAKE	CHAVES	NM10	005	418939	ONA	1958
INDIAN FLATS WEST	EDDY	NM10	015	003626	N	1981	LITTMAN	LEA	NM10	025	420117	OA	1951
INDIAN LOAFER DRAW	EDDY	NM10	015	013875	N	1991	LIVINGSTON RIDGE	EDDY	NM10	015	003727	ONA	1982
INGLE WELLS	EDDY	NM10	015	011976	OA	1988	LIVINGSTON RIDGE EAST	LEA	NM10	025	014674	O	1992
ISLER	CHAVES	NM10	005	002995	N	1982	LIVINGSTON RIDGE NE	EDDY	NM10	015	015138	N	1994
JABALINA	LEA	NM10	025	005813	N	1982	LIVINGSTON RIDGE SE	LEA	NM10	025	016124	O	1966
JABALINA SW	LEA	NM10	025	015805	N	1987	LIVINGSTON RIDGE SOUTH	EDDY	NM10	015	016085	O	1966
JACKSON	EDDY	NM10	015	353006	OA	1961	LLANO	LEA	NM10	025	421032	O	1966
JAL WEST	LEA	NM10	025	353843	ONA	1963	LOAFER DRAW	EDDY	NM10	015	421249	N	1977
JALMAT	LEA	NM10	025	353905	ONA	1928	LOAFER DRAW SE	EDDY	NM10	015	015714	N	2001
JAMES RANCH	EDDY	NM10	015	012196	OA	1988	LOCO HILLS	EDDY	NM10	015	422071	ONA	1939
JAMES RANCH EAST	EDDY	NM10	015	016666	OA	1999	LOCO HILLS EAST	EDDY	NM10	015	011193	OA	1986
JASIS CANYON	SAN JUAN	NM50	045	355315	N	1977	LOCO HILLS NW	EDDY	NM10	015	016150	O	2001
JENKINS	LEA	NM10	025	357401	ONA	1959	LOCO HILLS SOUTH	EDDY	NM10	015	422102	ON	1958
JENKINS NE	LEA	NM10	025	014106	O	1986	LOGAN DRAW	EDDY	NM10	015	422784	ONA	1947
JENKINS NW	LEA	NM10	025	014107	OA	1990	LOGAN DRAW NW	EDDY	NM10	015	000769	O	1998
JENNINGS	LEA	NM10	025	357618	O	1956	LOGAN DRAW SE	EDDY	NM10	015	008755	N	1999
JENNINGS SPRINGS	EDDY	NM10	015	016667	N	1992	LOGAN DRAW WEST	EDDY	NM10	015	016125	N	1999
JEWETT VALLEY	SAN JUAN	NM50	045	358972	OA	1972	LONE	CHAVES	NM10	005	424148	OA	1953
JOHNSON DRAW	LEA	NM10	025	007115	O	1983	LONE PINE	MCKINLEY	NM50	031	424675	ONA	1970
JOHNSON RANCH	LEA	NM10	025	007116	N	1982	LONE RANGER	LEA	NM10	025	016126	O	1992
JOHNSON RANCH NORTH	LEA	NM10	025	000170	N	1996	LONE TREE DRAW	EDDY	NM10	015	017117	O	2002
JOHNSON RANCH WEST	LEA	NM10	025	016668	N	1998	LONE WOLF	CHAVES	NM10	005	425068	N	1979
JONES	LEA	NM10	025	363037	N	1979	LONE WOLF SOUTH	CHAVES	NM10	005	016127	O	1991
JUBILEE	CHAVES	NM10	005	365278	N	1979	LONE WOLF SW	CHAVES	NM10	005	016128	O	1993
JUBILEE	EDDY	NM10	015	365278	N	1979	LONE WOLFCAMP	CHAVES	NM10	005	016130	N	1993
JUSTIS	LEA	NM10	025	366859	ONA	1944	LONESOME	CHAVES	NM10	005	425120	OA	1975
JUSTIS CENTRAL	LEA	NM10	025	000173	O	1996	LONESOME SOUTH	CHAVES	NM10	005	425130	OA	1978
JUSTIS MIDDLE	LEA	NM10	025	016669	N	1995	LONG ARROYO	CHAVES	NM10	005	015803	O	1993
JUSTIS NORTH	LEA	NM10	025	366890	OA	1961	LONG ARROYO NE	CHAVES	NM10	005	015809	O	1996
KEMNITZ	LEA	NM10	025	373642	ONA	1956	LOS MEDANOS	EDDY	NM10	015	427868	ONA	1958
KEMNITZ SOUTH	LEA	NM10	025	373673	ONA	1965	LOS MEDANOS NORTH	EDDY	NM10	015	016200	N	1996
KEMNITZ WEST	LEA	NM10	025	373704	OA	1963	LOS MEDANOS SOUTH	EDDY	NM10	015	016674	OA	1994
KENNEDY FARMS	EDDY	NM10	015	374817	N	1974	LOS PINOS NORTH	SAN JUAN	NM50	045	428023	N	1953
KEYES	EDDY	NM10	015	377052	N	1978	LOS PINOS SOUTH	SAN JUAN	NM50	045	428054	N	1953
KIFFEN	SAN JUAN	NM50	045	378331	N	1978	LOST LAKE	CHAVES	NM10	005	428364	ON	1979
KIMBETO WASH	SAN JUAN	NM50	045	016670	OA	1994	LOST TANK	EDDY	NM10	015	013892	O	1991
KING	LEA	NM10	025	379308	ONA	1951	LOST TANK WEST	EDDY	NM10	015	000176	O	1996
KING CAMP	CHAVES	NM10	005	379339	O	1959	LOVING	EDDY	NM10	015	430534	O	1958
KING CAMP NORTH	CHAVES	NM10	005	013388	OA	1989	LOVING EAST	EDDY	NM10	015	011791	OA	1987
KING CAMP WEST	CHAVES	NM10	005	016671	O	1997	LOVING NORTH	EDDY	NM10	015	430543	N	1979
KING NORTH	LEA	NM10	025	379556	OA	1982	LOVING SE	EDDY	NM10	015	004441	N	1984
KING SOUTH	LEA	NM10	025	007123	OA	1983	LOVING SOUTH	EDDY	NM10	015	009104	OA	1984
KING WEST	LEA	NM10	025	379649	OA	1968	LOVINGTON	LEA	NM10	025	430565	ONA	1938
KLEIN RANCH	LEA	NM10	025	008515	ON	1999	LOVINGTON EAST	LEA	NM10	025	430596	O	1951
KNICKERBOCKER BUTTES	SAN JUAN	NM50	045	383366	OA	1977	LOVINGTON NE	LEA	NM10	025	430627	OA	1969
KNOWLES	LEA	NM10	025	383951	OA	1949	LOVINGTON NORTH	LEA	NM10	025	011195	ONA	1986
KNOWLES NORTH	LEA	NM10	025	012208	OA	1987	LOVINGTON SW	LEA	NM10	025	008885	O	1999
KNOWLES SE	LEA	NM10	025	010110	OA	1985	LOVINGTON WEST	LEA	NM10	025	430658	OA	1944
KNOWLES SOUTH	LEA	NM10	025	384044	OA	1954	LOWE RANCH	LEA	NM10	025	430782	N	1985
KNOWLES WEST	LEA	NM10	025	384075	OA	1975	LUCKY LAKE	CHAVES	NM10	005	432589	OA	1956
KUTZ	SAN JUAN	NM50	045	388974	ONA	1955	LUCKY LAKE SOUTH	CHAVES	NM10	005	432601	O	1972
KUTZ CANYON	SAN JUAN	NM50	045	389005	N	1927	LUSK	EDDY	NM10	015	434387	ONA	1942
KUTZ CANYON SOUTH	SAN JUAN	NM50	045	389036	N	1950	LUSK	LEA	NM10	025	434387	ONA	1942
KUTZ NORTH	SAN JUAN	NM50	045	016122	N	1993	LUSK EAST	LEA	NM10	025	434418	ONA	1942
KUTZ SOUTH	SAN JUAN	NM50	045	000676	OA	1998	LUSK NE	LEA	NM10	025	003646	ON	1981
KUTZ WEST	SAN JUAN	NM50	045	389098	N	1950	LUSK NORTH	LEA	NM10	025	434427	ONA	1965
L E RANCH	CHAVES	NM10	005	390185	O	1963	LUSK NW	LEA	NM10	025	434430	N	1977
LA HUERTA	EDDY	NM10	015	391487	ONA	1974	LUSK SE	LEA	NM10	025	016675	N	1995
LA JARA CANYON	RIO ARRIBA	NM50	039	016446	N	1992	LUSK SOUTH	EDDY	NM10	015	434449	O	1957
LA PLATA	SAN JUAN	NM50	045	391952	OA	1949	LUSK SOUTH	LEA	NM10	025	434449	O	1957
LA PLATA SOUTH	SAN JUAN	NM50	045	391983	O	1950	LUSK WEST	EDDY	NM10	015	434480	ONA	1941
LA RICA	LEA	NM10	025	392262	ONA	1970	LYBROOK						

NEW MEXICO

Field Name	County Name	State Sub	Co Code	Field Code	Field Disc Type Year	Field Name	County Name	State Sub	Co Code	Field Code	Field Disc Type Year
MALAGA WEST	EDDY	NM10	015	441798	ON 1952	OSUDO	LEA	NM10	025	530028	ONA 1964
MALJAMAR	EDDY	NM10	015	442170	ONA 1926	OSUDO NORTH	LEA	NM10	025	530059	ONA 1965
MALJAMAR	LEA	NM10	025	442170	ONA 1926	OSUDO SOUTH	LEA	NM10	025	530090	N 1967
MALJAMAR EAST	LEA	NM10	025	442201	O 1949	OSUDO SW	LEA	NM10	025	011306	N 1986
MALJAMAR NORTH	LEA	NM10	025	442232	O 1939	OSUDO WEST	LEA	NM10	025	530121	ONA 1969
MALJAMAR SOUTH	LEA	NM10	025	442263	OA 1943	OSWELL	SAN JUAN	NM50	045	530214	OA 1932
MALJAMAR WEST	LEA	NM10	025	000177	O 1997	OTERO	RIO ARRIBA	NM50	039	530245	ONA 1954
MANY GATES	CHAVES	NM10	005	445022	ONA 1967	OTERO	SANDOVAL	NM50	043	530245	O 1956
MANY ROCKS	SAN JUAN	NM50	045	445084	OA 1962	OTERO	SAN JUAN	NM50	045	530245	ONA 1954
MANY ROCKS NORTH	SAN JUAN	NM50	045	445115	OA 1963	OTIS	EDDY	NM10	015	530276	N 1976
MANZANARES	SAN JUAN	NM50	045	009456	N 1983	OTTERBACK RANCH	CHAVES	NM10	005	013507	N 1990
MARCELINA	MCKINLEY	NM50	031	446215	OA 1977	OUTPOST	EDDY	NM10	015	010145	OA 1985
MAROON CLIFFS	EDDY	NM10	015	448990	ON 1959	OWEN MESA	EDDY	NM10	015	010147	N 1983
MAROON CLIFFS SOUTH	EDDY	NM10	015	449000	N 1977	PADDOCK	LEA	NM10	025	534780	OA 1945
MASON EAST	LEA	NM10	025	451377	OA 1961	PADDOCK NORTH	LEA	NM10	025	534811	ONA 1959
MASON NORTH	EDDY	NM10	015	451470	OA 1954	PADDOCK SOUTH	LEA	NM10	025	534842	OA 1958
MASON NORTH	LEA	NM10	025	451470	OA 1954	PADUCA	EDDY	NM10	015	535400	N 1967
MCCORMACK	LEA	NM10	025	458329	OA 1947	PADUCA	LEA	NM10	025	535400	ONA 1960
MCCORMACK SOUTH	LEA	NM10	025	458360	OA 1967	PADUCA EAST	LEA	NM10	025	535431	OA 1967
MCDERMOTT	SAN JUAN	NM50	045	459166	N 1983	PADUCA NORTH	LEA	NM10	025	535462	OA 1967
MCDERMOTT WASH	SAN JUAN	NM50	045	016676	N 1992	PADUCA NW	EDDY	NM10	015	000180	N 1997
MCDONALD	LEA	NM10	025	459197	ONA 1971	PADUCA SOUTH	EDDY	NM10	015	535469	N 1977
MCDONALD WEST	LEA	NM10	025	007142	OA 1983	PADUCA SOUTH	LEA	NM10	025	535469	N 2001
MCCIVER RANCH	EDDY	NM10	015	008726	N 1983	PAJARITO	SAN JUAN	NM50	045	536051	OA 1963
MCKINLEY	MCKINLEY	NM50	031	461429	N	PALMA MESA	CHAVES	NM10	005	008727	N 1982
MCKITTRICK CANYON	EDDY	NM10	015	461650	N 1975	PALMA MESA SOUTH	CHAVES	NM10	005	007160	N 1983
MCKITTRICK HILLS	EDDY	NM10	015	461657	N 1976	PALMILLO	EDDY	NM10	015	537198	ONA 1925
MCKITTRICK HILLS EAST	EDDY	NM10	015	016677	N 1997	PALMILLO DRAW	EDDY	NM10	015	013795	N 1991
MCKITTRICK HILLS NORTH	EDDY	NM10	015	008530	N 1998	PALMILLO EAST	EDDY	NM10	015	000224	OA 1986
MCKITTRICK HILLS WEST	EDDY	NM10	015	016822	N 1994	PALMILLO NORTH	EDDY	NM10	015	013725	O 1991
MCMILLAN	EDDY	NM10	015	462204	ON 1938	PALMILLO SW	EDDY	NM10	015	016680	OA 1995
MCMILLAN EAST	EDDY	NM10	015	462235	O 1964	PALMILLO WEST	EDDY	NM10	015	003666	OA 1981
MCMILLAN NORTH	EDDY	NM10	015	462266	ON 1963	PAPERS WASH	MCKINLEY	NM50	031	538854	OA 1977
MCMILLAN SW	EDDY	NM10	015	016117	ON 2001	PARALLEL	EDDY	NM10	015	539368	OA 1953
MCMILLAN WEST	EDDY	NM10	015	462297	O 1961	PARKWAY	EDDY	NM10	015	540685	ONA 1971
MEADOWS	SAN JUAN	NM50	045	463979	OA 1972	PARKWAY NORTH	EDDY	NM10	015	013726	O 1990
MEDIA	SANDOVAL	NM50	043	464878	OA 1954	PARKWAY SOUTH	EDDY	NM10	015	007161	OA 1983
MEDIA SW	SANDOVAL	NM50	043	464885	OA 1974	PARKWAY WEST	EDDY	NM10	015	540692	N 1973
MEDICINE ROCK	LEA	NM10	025	465250	OA 1961	PARLAY	SANDOVAL	NM50	043	540701	OA 1971
MESA	EDDY	NM10	015	469559	ONA 1962	PAVO MESA	EDDY	NM10	015	007163	N 1979
MESA	LEA	NM10	025	469559	ON 1962	PAWNEE	LEA	NM10	025	544421	ONA 1980
MESA	SAN JUAN	NM50	045	469559	OA 1961	PAWNEE WEST	LEA	NM10	025	016702	N 2000
MESA VERDE	EDDY	NM10	015	015804	O	PCA	EDDY	NM10	015	534067	O 1939
MESA VERDE	LEA	NM10	025	015804	O 1993	PEARL	LEA	NM10	025	545964	ONA 1955
MESCALERO	LEA	NM10	025	469652	OA 1952	PEARL EAST	LEA	NM10	025	545995	OA 1961
MESCALERO ESCARPE	LEA	NM10	025	009107	OA 1984	PEARL SOUTH	LEA	NM10	025	011223	N 1985
MESCALERO NE	LEA	NM10	025	015587	O 1996	PEARL WEST	LEA	NM10	025	546088	OA 1959
MESCALERO NORTH	LEA	NM10	025	469683	ONA 1956	PEARSALL	LEA	NM10	025	546119	OA 1946
MESCALERO SANDS	CHAVES	NM10	005	009626	N 1978	PECOS	CHAVES	NM10	005	547266	O 1961
MESCALERO WEST	LEA	NM10	025	469714	ON 1970	PECOS	EDDY	NM10	015	547266	O 1961
MESQUITE	EDDY	NM10	015	469807	O 1968	PECOS RIVER	EDDY	NM10	015	547328	O 1955
MIDDLE CANYON	SAN JUAN	NM50	045	471567	O 1969	PECOS SLOPE	CHAVES	NM10	005	547405	N 1982
MIDWAY	LEA	NM10	025	472745	OA 1962	PECOS SLOPE NORTH	CHAVES	NM10	005	012824	N 1989
MIDWAY SOUTH	LEA	NM10	025	472993	O	PECOS SLOPE SOUTH	CHAVES	NM10	005	007165	N 1980
MIDWAY WEST	LEA	NM10	025	473055	OA 1996	PECOS SLOPE WEST	CHAVES	NM10	005	005294	N 1982
MIGUEL CREEK	MCKINLEY	NM50	031	473440	O 1974	PENASCO	EDDY	NM10	015	548878	OA 1960
MIGUEL CREEK NORTH	MCKINLEY	NM50	031	009461	O 1983	PENASCO DRAW	EDDY	NM10	015	548909	ONA 1962
MILEPOST	EDDY	NM10	015	473964	N 1980	PENASCO DRAW NORTH	EDDY	NM10	015	000181	N 1993
MILLER LAKE	CHAVES	NM10	005	012579	N 1988	PENLON	EDDY	NM10	015	549302	ONA 1977
MILLMAN	EDDY	NM10	015	475442	ONA 1951	PENLON EAST	EDDY	NM10	015	016681	N 1994
MILLMAN EAST	EDDY	NM10	015	475473	OA 1954	PENROSE	LEA	NM10	025	549925	OA 1958
MILLMAN SOUTH	EDDY	NM10	015	475514	N 1977	PENROSE SKELLY	LEA	NM10	025	549963	ONA 1936
MILLMAN WEST	EDDY	NM10	015	011512	ONA 1959	PETERSON	ROOSEVELT	NM10	041	552319	ONA 1971
MILNER LAKE	CHAVES	NM10	005	016943	N 2001	PETERSON NORTH	ROOSEVELT	NM10	041	552350	OA 1980
MILNESAND	ROOSEVELT	NM10	041	475969	OA 1956	PETERSON SOUTH	ROOSEVELT	NM10	041	552362	ONA 1972
MILNESAND EAST	ROOSEVELT	NM10	041	476000	O 1958	PHANTOM DRAW	EDDY	NM10	015	553528	N 1976
MILNESAND WEST	ROOSEVELT	NM10	041	476031	OA 1968	PIERCE CROSSING	EDDY	NM10	015	012606	OA 1988
MONUMENT	LEA	NM10	025	483046	ONA 1935	PIERCE CROSSING EAST	EDDY	NM10	015	000182	O 1994
MONUMENT DRAW	LEA	NM10	025	483108	O 1962	PIERCE CROSSING NORTH	EDDY	NM10	015	016114	O
MONUMENT EAST	LEA	NM10	025	005650	O 1982	PIERCE CROSSING NW	EDDY	NM10	015	016682	N 1997
MONUMENT NE	LEA	NM10	025	483170	O 1959	PIERCE CROSSING SOUTH	EDDY	NM10	015	016683	O 1996
MONUMENT NORTH	LEA	NM10	025	483175	OA 1977	PIERRE MESA	SAN JUAN	NM50	045	016447	O 1994
MONUMENT SE	LEA	NM10	025	000178	O 1997	PINE LAKE	RIO ARRIBA	NM50	039	556853	O 1956
MONUMENT WEST	LEA	NM10	025	015409	N 1999	PINE LODGE	CHAVES	NM10	005	556884	N 1991
MOORE	LEA	NM10	025	483635	ONA 1952	PINON	SAN JUAN	NM50	045	557790	ONA 1966
MORA	MORA	NM10	033	016138	N	PINON NORTH	SAN JUAN	NM50	045	557796	N 1972
MORIAH	CHAVES	NM10	005	003654	N 1981	PITCHFORK RANCH	LEA	NM10	025	003359	ONA 1982
MORTON	LEA	NM10	025	486611	ONA 1964	PITCHFORK RANCH SOUTH	LEA	NM10	025	009473	N 1983
MORTON EAST	LEA	NM10	025	486642	OA 1969	PITCHFORK RANCH WEST	LEA	NM10	025	009114	N 1984
MORTON NORTH	LEA	NM10	025	486673	ONA 1967	PJ	EDDY	NM10	015	007169	O 1983
MOSLEY CANYON	EDDY	NM10	015	003755	N 1982	POKER LAKE	EDDY	NM10	015	563116	OA 1967
MT NEBO	SAN JUAN	NM50	045	491014	N 1973	POKER LAKE EAST	EDDY	NM10	015	016685	OA 1993
MUNOZ CANYON	RIO ARRIBA	NM50	039	000803	N 1998	POKER LAKE NORTH	EDDY	NM10	015	014877	O 1992
NADINE	LEA	NM10	025	497805	ONA 1950	POKER LAKE NW	EDDY	NM10	015	016142	O
NADINE EAST	LEA	NM10	025	013035	OA 1988	POKER LAKE SOUTH	EDDY	NM10	015	007448	ON 1983
NADINE NORTH	LEA	NM10	025	009061	O 1999	POKER LAKE SW	EDDY	NM10	015	015155	OA 1994
NADINE SOUTH	LEA	NM10	025	016139	O	POLLOCK	LEA	NM10	025	005308	O 1982
NADINE WEST	LEA	NM10	025	003660	ONA 1960	POLLOCK NE	LEA	NM10	025	016143	O
NAGEEZI	SAN JUAN	NM50	045	003661	OA 1977	POT MESA	MCKINLEY	NM50	031	012256	OA 1987
NASH	EDDY	NM10	015	498859	N 1975	POTTER	SAN JUAN	NM50	045	568541	OA 1988
NASH DRAW	EDDY	NM10	015	498966	ONA 1975	POTWIN	SAN JUAN	NM50	045	568882	N 1977
NASH DRAW SW	EDDY	NM10	015	016982	OA 2001	POW	EDDY	NM10	015	598690	N 1977
NAVAJO CITY	SAN JUAN	NM50	045	499670	N 1978	POWER	EDDY	NM10	015	569564	OA 1970
NEHAHNEZAD	SAN JUAN	NM50	045	502301	ON 1972	PRAIRIE	ROOSEVELT	NM10	041	570107	O 1959
NEW HOPE	ROOSEVELT	NM10	041	504184	O 1951	PRAIRIE EAST	ROOSEVELT	NM10	041	570541	O 1961
NEW HOPE EAST	ROOSEVELT	NM10	041	504215	N 1970	PRAIRIE SOUTH	ROOSEVELT	NM10	041	571006	ONA 1960
NEWMILL	CHAVES	NM10	005	506515	N 1965	PRONGHORN	LEA	NM10	025	573439	N 1981
NEWMILL NORTH	CHAVES	NM10	005	013907	N 1991	PUERTO CHIQUITO EAST	RIO ARRIBA	NM50	039	574517	OA 1960
NEWMILL SOUTH	CHAVES	NM10	005	506520	N 1976	PUERTO CHIQUITO WEST	RIO ARRIBA	NM50	039	574548	O 1960
NIMENIM RIDGE	EDDY	NM10	015	003360	N 1982	PUMP MESA	SAN JUAN	NM50	045	574750	N 1972
NOBIEN	LEA	NM10	025	014577	N 1990	QUAHADA RIDGE	EDDY	NM10	015	578678	ONA 1954
NONOMBRE	LEA	NM10	025	510851	ONA 1965	QUAHADA RIDGE SE	EDDY	NM10	015	015807	O 1993
NONOMBRE NORTH	LEA	NM10	025	014123	O 1991	QUAHADA RIDGE SW	EDDY	NM10	015	003731	N 1981
NOSE ROCK	MCKINLEY	NM50	031	012241	O 1987	QUAIL	LEA	NM10	025	578709	OA 1967
OASIS	CHAVES	NM10	005	518386	N 1975	QUAIL RIDGE	LEA	NM10	025	578740	ONA 1961
OIL CENTER	LEA	NM10	025	520782	ONA 1962	QUAIL RIDGE NORTH	LEA	NM10	025	578771	ON 1961
OJITO	RIO ARRIBA	NM50	039	521160	OA 1972	QUAIL RIDGE SOUTH	LEA	NM10	025	578802	ONA 1970
OJITO NE	RIO ARRIBA	NM50	039	011216	OA 1986	QUERECO PLAINS	LEA	NM10	025	579639	OA 1957
OJO	SAN JUAN	NM50	045	521185	N 1967	QUERECO PLAINS EAST	LEA	NM10	025	579670	N 1970
OJO CHISO	LEA	NM10	025								

Field Name	County Name	State Sub	Co Code	Field Code	Field Disc Type Year	Field Name	County Name	State Sub	Co Code	Field Code	Field Disc Type Year
RAILROAD MOUNTAIN	CHAVES	NM10	005	003675	ONA 1978	SAUNDERS NORTH	LEA	NM10	025	635477	O 1951
RANGER LAKE	LEA	NM10	025	586406	OA 1956	SAUNDERS SOUTH	LEA	NM10	025	635508	OA 1951
RANGER LAKE EAST	LEA	NM10	025	586418	N 1972	SAWYER	LEA	NM10	025	636097	ONA 1947
RANGER LAKE WEST	LEA	NM10	025	586437	N 1966	SAWYER NORTH	ROOSEVELT	NM10	041	636128	O 1964
RATTLESNAKE	SAN JUAN	NM50	045	587274	OA 1924	SAWYER SOUTH	LEA	NM10	025	636159	O 1958
RATTLESNAKE FLAT	LEA	NM10	025	014588	O 1992	SAWYER WEST	LEA	NM10	025	636190	ON 1969
RED BLUFF	EDDY	NM10	015	590026	ONA 1982	SCANLON	EDDY	NM10	015	636818	ONA 1966
RED HILLS	EDDY	NM10	015	590987	O 1956	SCANLON DRAW	EDDY	NM10	015	636849	O 1961
RED HILLS	LEA	NM10	025	590987	ON 1956	SCANLON DRAW WEST	EDDY	NM10	015	013519	O 1990
RED HILLS NORTH	LEA	NM10	025	016686	O 1995	SCANLON EAST	EDDY	NM10	015	002243	O 1996
RED HILLS NW	LEA	NM10	025	009478	N 1983	SCARBOROUGH	LEA	NM10	025	636880	O 1965
RED HILLS SOUTH	LEA	NM10	025	007174	N 1983	SCARBOROUGH WEST	LEA	NM10	025	636918	
RED HILLS WEST	LEA	NM10	025	005320	ONA 1982	SCHARB	LEA	NM10	025	637190	OA 1960
RED LAKE	EDDY	NM10	015	591111	ONA 1924	SCHARB EAST	LEA	NM10	025	016692	ONA 1997
RED LAKE EAST	EDDY	NM10	015	591142	O 1958	SCHARB SE	LEA	NM10	025	007191	O 1983
RED LAKE NE	EDDY	NM10	015	000668	OA 1997	SCOGGIN DRAW	EDDY	NM10	015	639900	N 1972
RED LAKE NW	EDDY	NM10	015	016944	O 2001	SEDRO CANYON	SAN JUAN	NM50	045	642421	N 1977
RED LAKE RIDGE	CHAVES	NM10	005	011564	ON 1983	SERPENTINE BEND	EDDY	NM10	015	013801	N 1991
RED LAKE SHORES	EDDY	NM10	015	016936	O 2001	SEVEN LAKES	MCKINLEY	NM50	031	645196	O 1963
RED LAKE SOUTH	EDDY	NM10	015	591204	O 1964	SEVEN RIVERS	EDDY	NM10	015	645351	OA 1982
RED MOUNTAIN	MCKINLEY	NM50	031	591607	O 1934	SEVEN RIVERS HILLS	EDDY	NM10	015	645382	N 1963
RED SPRING	CHAVES	NM10	005	016937	N 2000	SEVEN RIVERS HILLS EAST	EDDY	NM10	015	016151	N 2002
RED TANK	EDDY	NM10	015	592103	N 1973	SEVEN RIVERS MIDDLE	EDDY	NM10	015	013416	N 1989
RED TANK	LEA	NM10	025	592103	N 1973	SHEEP DRAW	EDDY	NM10	015	649287	N 1975
RED TANK DRAW	EDDY	NM10	015	012882	N 1986	SHEEP DRAW NE	EDDY	NM10	015	016693	N 1998
RED TANK EAST	LEA	NM10	025	592107	ON 1977	SHINNERY	LEA	NM10	025	652484	OA 1973
RED TANK SOUTH	LEA	NM10	025	016145	O 1992	SHIPP	LEA	NM10	025	009933	OA 1985
RED TANK WEST	LEA	NM10	025	015328	O 1992	SHIPROCK	SAN JUAN	NM50	045	652590	O 1959
REEVES	LEA	NM10	025	593808	OA 1954	SHIPROCK NORTH	SAN JUAN	NM50	045	652621	ON 1966
REEVES NORTH	LEA	NM10	025	593847	N 1977	SHOE BAR	LEA	NM10	025	653179	ONA 1953
REEVES WEST	LEA	NM10	025	005321	N 1981	SHOE BAR EAST	LEA	NM10	025	653210	OA 1968
REGINA	RIO ARRIBA	NM50	039	594319	OA 1981	SHOE BAR NE	LEA	NM10	025	000183	O 1996
REMUDA	EDDY	NM10	015	595668	ONA 1960	SHOE BAR NORTH	LEA	NM10	025	653241	ONA 1956
REVELATION	EDDY	NM10	015	597001	ONA 1969	SHOE BAR NW	LEA	NM10	025	009639	OA 1982
REVELATION SE	EDDY	NM10	015	008532	N 1997	SHOE BAR SOUTH	LEA	NM10	025	653253	ONA 1978
RHODES	LEA	NM10	025	597885	ONA 1927	SHUGART	EDDY	NM10	015	654481	ONA 1937
RICHARD KNOB	EDDY	NM10	015	599168	N 1977	SHUGART EAST	EDDY	NM10	015	654485	OA 1986
RIO PENASCO	EDDY	NM10	015	016938	N 2001	SHUGART EAST	LEA	NM10	025	654485	OA 1986
RIO PUERCO	SAN DOVAL	NM50	043	009118	OA 1982	SHUGART NORTH	EDDY	NM10	015	654512	ONA 1938
RIVERSIDE	EDDY	NM10	015	603992	O 1964	SHUGART NORTH	LEA	NM10	025	654512	ONA 1938
ROBERTS	LEA	NM10	025	605861	OA 1943	SHUGART WEST	EDDY	NM10	015	000184	O 1997
ROBERTS WEST	LEA	NM10	025	605985	O 1945	SIEGEST DRAW	EDDY	NM10	015	655278	N 1979
ROBINA DRAW	EDDY	NM10	015	606274	ONA 1976	SIETE	CHAVES	NM10	005	655380	OA 1968
ROCK LAKE	LEA	NM10	025	608143	OA 1975	SIETE EAST	CHAVES	NM10	005	003689	O 1980
ROCK LAKE NORTH	LEA	NM10	025	005328	ONA 1982	SIMANOLA	LEA	NM10	025	656806	O 1963
ROCK LAKE SOUTH	LEA	NM10	025	012264	OA 1987	SIMPSON	SAN JUAN	NM50	045	657085	OA 1959
ROCK SCHOOLHOUSE	CHAVES	NM10	005	016945	N 2000	SINAGUA	LEA	NM10	025	015212	N 1994
ROCK SPUR	EDDY	NM10	015	000244	ON 1983	SIoux	LEA	NM10	025	657922	OA 1980
ROCK TANK	EDDY	NM10	015	608341	N 1968	SIoux EAST	LEA	NM10	025	657926	N 1979
ROCK TANK SOUTH	EDDY	NM10	015	608357	N 1977	SITTING BULL FALLS	EDDY	NM10	015	658226	N 1976
ROCKY ARROYO	EDDY	NM10	015	609225	N 1972	SKAGGS	LEA	NM10	025	658891	ONA 1937
ROCKY ARROYO SE	EDDY	NM10	015	015821	N 1997	SKAGGS EAST	LEA	NM10	025	658922	ONA 1971
ROCKY ARROYO SOUTH	EDDY	NM10	015	609234	N 1975	SKAGGS NORTH	LEA	NM10	025	658953	O 1991
ROOSEVELT	ROOSEVELT	NM10	041	612433		SKAGGS NW	LEA	NM10	025	000185	O 1997
ROSA	RIO ARRIBA	NM50	039	612712	N 1974	SKAGGS SOUTH	LEA	NM10	025	009640	OA 1985
ROSS DRAW	EDDY	NM10	015	614390	ONA 1976	SLEEPER	RIO ARRIBA	NM50	039	660627	OA 1972
ROSS DRAW EAST	EDDY	NM10	015	011243	OA 1986	SLICK ROCK	SAN JUAN	NM50	045	661092	OA 1966
ROSS DRAW NORTH	EDDY	NM10	015	011244	OA 1986	SNAKE EYES	SAN JUAN	NM50	045	663727	ON 1972
ROSS DRAW WEST	EDDY	NM10	015	009120	OA 1984	SOAPBERRY DRAW	EDDY	NM10	015	016149	N 1991
ROSS RANCH	EDDY	NM10	015	614510	N 1988	SOMBRERO	LEA	NM10	025	665246	N 1957
ROUND TANK	CHAVES	NM10	005	615843	OA 1962	SOMBRERO WEST	LEA	NM10	025	665258	N 1972
RUNYAN RANCH	EDDY	NM10	015	619030	N 1979	SOWELL	LEA	NM10	025	007202	O 1982
RUSSELL	EDDY	NM10	015	619882	ONA 1942	SPENCER	LEA	NM10	025	669028	OA 1956
RUSTLER BLUFF	EDDY	NM10	015	012272	N 1986	SPRINGER BASIN	CHAVES	NM10	005	671525	N 1981
RUSTY	SAN DOVAL	NM50	043	620539	ONA 1975	SPRINGS	LEA	NM10	025	000210	OA 1981
S R R	LEA	NM10	025	622736	ONA 1955	SPRINGS	ROOSEVELT	NM10	041	000210	N 1967
SAGE DRAW	EDDY	NM10	015	009325	N 1980	SPRINGS NE	EDDY	NM10	015	000775	N 1998
SAGE DRAW EAST	EDDY	NM10	015	007241	N 1994	SQUARE LAKE	EDDY	NM10	015	672500	ONA 1941
SALADAR	EDDY	NM10	015	624937	ON 1956	SQUARE LAKE NORTH	EDDY	NM10	015	672531	OA 1959
SALADO DRAW	LEA	NM10	025	624968	OA 1962	SQUYRES	ROOSEVELT	NM10	041	672748	O 1961
SALADO DRAW NE	LEA	NM10	025	009122	OA 1984	STALLION	LEA	NM10	025	675709	OA 1986
SALT CREEK	SAN JUAN	NM50	045	626270	O 1958	STALLION EAST	LEA	NM10	025	015420	O 1996
SALT DRAW	EDDY	NM10	015	008728	N 1983	STAPLE CANYON	EDDY	NM10	015	016983	N 2001
SALT LAKE	LEA	NM10	025	626735	OA 1941	STAR	MCKINLEY	NM50	031	676701	OA 1979
SALT LAKE SOUTH	LEA	NM10	025	626766	N 1958	STARR LAKE	MCKINLEY	NM50	031	677228	O 1958
SAMS RANCH	CHAVES	NM10	005	627696	ON 1963	STELINE	LEA	NM10	025	677662	OA 1965
SAN ISIDRO	SAN DOVAL	NM50	043	011249	OA 1986	STEPHENSON	RIO ARRIBA	NM50	039	679770	O 1952
SAN JUAN	SAN JUAN	NM50	045	003683	ON 1955	STINGRAY	ROOSEVELT	NM10	041	003694	O 1980
SAN LORENZO	EDDY	NM10	015	010167	OA 1985	STONE BUTTE	SAN JUAN	NM50	045	682467	O 1950
SAN LORENZO NORTH	EDDY	NM10	015	016146	O 1985	STRAIGHT CANYON	SAN JUAN	NM50	045	683381	N 1977
SAN LUIS	SAN DOVAL	NM50	043	628750	OA 1959	STRYCHNINE	EDDY	NM10	015	016939	N 2001
SAN LUIS SOUTH	SAN DOVAL	NM50	043	628781	O 1953	STUBBLEFIELD CNYN RATON	COLFAX	NM10	007	016694	N 1999
SAN MIGUEL	LEA	NM10	025	628874	O 1959	SUBLE	CHAVES	NM10	005	686373	O 1970
SAN MIGUEL NORTH	LEA	NM10	025	010168	OA 1971	SULIMAR	CHAVES	NM10	005	687241	O 1968
SAN SIMON	LEA	NM10	025	629277	OA 1943	SULPHATE DRAW	EDDY	NM10	015	687458	ONA 1963
SAN SIMON NE	LEA	NM10	025	016688	O 1997	SULPHATE DRAW SW	EDDY	NM10	015	011865	OA 1987
SAN SIMON NORTH	LEA	NM10	025	629308	OA 1957	SULPHATE SW	EDDY	NM10	015	687466	O 1977
SAN SIMON SE	LEA	NM10	025	016847	N 2001	TABLE MESA	SAN JUAN	NM50	045	695450	ONA 1925
SAN SIMON SINK	LEA	NM10	025	016147	N	TALCO	LEA	NM10	025	696380	N 1981
SAN SIMON SOUTH	LEA	NM10	025	016689	O 1997	TAMANO	EDDY	NM10	015	696876	OA 1964
SAN SIMON WEST	LEA	NM10	025	016690	OA 1995	TAMANO	LEA	NM10	025	696876	OA 1964
SAN YSIDRO GSF	SAN DOVAL	NM50	043	011577		TANNEYHILL	ROOSEVELT	NM10	041	697354	ONA 1972
SAND DUNES	EDDY	NM10	015	629897	ONA 1970	TANNEYHILL EAST	ROOSEVELT	NM10	041	003695	OA 1981
SAND DUNES	LEA	NM10	025	629897	ONA 1970	TANNEYHILL SOUTH	ROOSEVELT	NM10	041	007981	N 1982
SAND DUNES EAST	LEA	NM10	025	014706	N 1993	TANSILL DAM	EDDY	NM10	015	014676	N 1992
SAND DUNES NORTH	EDDY	NM10	015	012275	N 1987	TAPACITO	RIO ARRIBA	NM50	039	697434	ONA 1953
SAND DUNES SOUTH	EDDY	NM10	015	629902	ONA 1972	TATUM	LEA	NM10	025	698240	ONA 1957
SAND DUNES SOUTH	LEA	NM10	025	629902	ONA 1972	TATUM SW	LEA	NM10	025	698302	O 1997
SAND DUNES WEST	EDDY	NM10	015	629906	N 1970	TEAGUE	LEA	NM10	025	699279	ONA 1948
SAND HILLS	LEA	NM10	025	630052	OA 1952	TEAGUE MIDDLE	LEA	NM10	025	016695	OA 1996
SAND POINT	EDDY	NM10	015	630320	N 1980	TEAGUE NORTH	LEA	NM10	025	699291	OA 1977
SAND RANCH	CHAVES	NM10	005	630347	N 1980	TEAGUE NW	LEA	NM10	025	014605	O 1992
SAND RANCH SOUTH	CHAVES	NM10	005	630354	N 1978	TEAGUE SOUTH	LEA	NM10	025	699297	OA 1990
SAND SPRINGS	LEA	NM10	025	630424	ON 1957	TEAGUE SW	LEA	NM10	025	699304	N 1993
SAND TANK	EDDY	NM10	015	630486	ON 1964	TEAS	LEA	NM10	025	699527	ONA 1929
SANDHILLS	LEA	NM10	025	016148	O	TEAS EAST	LEA	NM10	025	699558	O 1996
SAN DOVAL	SAN DOVAL	NM50	043	630920	N	TEAS SE	LEA	NM10	025	016451	O 2000
SANMAL	LEA	NM10	025	632160	OA 1955	TEAS WEST	LEA	NM10	025	699620	O 1959
SANMAL NORTH	LEA	NM10	025	632169	OA 1976	TECOLOTE PEAK	EDDY	NM10	015	699744	O 1959
SANMAL WEST	LEA	NM10	025								

NEW MEXICO

Field Name	County Name	State Sub	Co Code	Field Code	Field Disc Type Year	Field Name	County Name	State Sub	Co Code	Field Code	Field Disc Type Year
TOBAC	CHAVES	NM10	005	710216	OA 1964	WINCHESTER WEST	EDDY	NM10	015	016699	OA 1998
TOBAC EAST	CHAVES	NM10	005	017029	N 2001	WINDMILL	CHAVES	NM10	005	772848	O 1959
TOBAC WEST	CHAVES	NM10	005	710247	OA 1967	WITTY SPRINGS	SAN JUAN	NM50	045	016700	N 1998
TOCITO DOME	SAN JUAN	NM50	045	710557	OA 1964	WOLF LAKE	CHAVES	NM10	005	776267	O 1983
TOCITO DOME NORTH	SAN JUAN	NM50	045	710565	ONA 1972	WOLF LAKE SOUTH	CHAVES	NM10	005	012873	OA 1989
TODD	ROOSEVELT	NM10	041	710588	ONA 1963	WOOD DRAW	EDDY	NM10	015	013954	N 1991
TODD NW	ROOSEVELT	NM10	041	710743	ONA 1971	WYE	EDDY	NM10	015	016824	O 1995
TODD WEST	ROOSEVELT	NM10	041	710805	O 1985	WYPER	SAN JUAN	NM50	045	781562	O 1946
TOM	SAN JUAN	NM50	045	711518	OA 1977	X-4 RANCH	LEA	NM10	025	016848	N 2001
TOM TOM	CHAVES	NM10	005	712169	ONA 1967	YARROW	EDDY	NM10	015	785465	N 1977
TOM TOM NORTH	CHAVES	NM10	005	003701	OA 1980	YARROW SOUTH	EDDY	NM10	015	011302	N 1986
TOMAHAWK	CHAVES	NM10	005	712231	OA 1966	YOUNG	LEA	NM10	025	787893	ONA 1945
TOMAHAWK	ROOSEVELT	NM10	041	712231	OA 1966	YOUNG NORTH	LEA	NM10	025	003713	OA 1980
TONTO	LEA	NM10	025	713130	OA 1944	YOUNG SOUTH	LEA	NM10	025	015758	O 1995
TONTO DEEP	LEA	NM10	025	713139	O 1959						
TONTO SOUTH	LEA	NM10	025	713192	OA 1961						
TONTO WEST	LEA	NM10	025	713223	ONA 1960						
TORREON	SANDOVAL	NM50	043	713874	O 1953						
TOTAH	SAN JUAN	NM50	045	713998	OA 1959						
TOWER	CHAVES	NM10	005	714463	O 1970						
TOWER HILL	EDDY	NM10	015	714494	N 1967						
TOWNSEND	LEA	NM10	025	714618	ONA 1952						
TOWNSEND NW	LEA	NM10	025	005395	ONA 1982						
TRAIL CANYON	SAN JUAN	NM50	045	715285	N 1983						
TRAVIS	EDDY	NM10	015	716184	ONA 1978						
TRAVIS NORTH	EDDY	NM10	015	017118	O 2001						
TRES HOMBRES	EDDY	NM10	015	009498	N 1983						
TRES PAPALOTES	LEA	NM10	025	716804	OA 1970						
TRES PAPALOTES WEST	LEA	NM10	025	716812	OA 1972						
TRINITY	LEA	NM10	025	717703	OA 1977						
TRIPLE X	LEA	NM10	025	718087	ONA 1973						
TRIPLE X WEST	LEA	NM10	025	016696	OA 1996						
TRISTE DRAW	LEA	NM10	025	718230	OA 1963						
TRISTE DRAW EAST	LEA	NM10	025	718234	ONA 1980						
TRISTE DRAW NORTH	LEA	NM10	025	000186	N 1997						
TRISTE DRAW WEST	LEA	NM10	025	015806	O 1992						
TUBB	LEA	NM10	025	719850	ONA 1946						
TUCKER RANCH	ROOSEVELT	NM10	041	719927	OA 1980						
TUCKER RANCH WEST	ROOSEVELT	NM10	041	009644	O 1985						
TULE	ROOSEVELT	NM10	041	013642	N 1990						
TULK	LEA	NM10	025	720408	OA 1951						
TULK NORTH	LEA	NM10	025	720439	OA 1952						
TULK SOUTH	LEA	NM10	025	720470	OA 1962						
TULK SW	CHAVES	NM10	005	010226	OA 1985						
TURKEY TRACK	EDDY	NM10	015	721710	ONA 1943						
TURKEY TRACK EAST	EDDY	NM10	015	721741	O 1950						
TURKEY TRACK NORTH	EDDY	NM10	015	721751	ONA 1977						
TURKEY TRACK WEST	EDDY	NM10	015	721772	O 1951						
TV	CHAVES	NM10	005	016152	N 1960						
TV	CHAVES	NM10	005	695171	N 1960						
TWIN LAKE	CHAVES	NM10	005	002289	OA 1950						
TWIN LAKE NORTH	CHAVES	NM10	005	016697	N 1992						
TWIN LAKE SW	CHAVES	NM10	005	016823	O 1996						
TWIN MILLS	EDDY	NM10	015	723702	N 1975						
TWIN MOUNDS	SAN JUAN	NM50	045	723764	N 1954						
U S	EDDY	NM10	015	725920	O 1953						
UTE DOME	SAN JUAN	NM50	045	730301	N 1921						
VACA DRAW	LEA	NM10	025	731600	N 1981						
VACUUM	LEA	NM10	025	731705	ONA 1929						
VACUUM EAST	LEA	NM10	025	731736	OA 1961						
VACUUM MIDDLE	LEA	NM10	025	731767	OA 1963						
VACUUM NE	LEA	NM10	025	731798	OA 1967						
VACUUM NORTH	LEA	NM10	025	731829	ONA 1963						
VACUUM NW	LEA	NM10	025	731860	OA 1968						
VACUUM SOUTH	LEA	NM10	025	731891	OA 1958						
VACUUM SW	LEA	NM10	025	013094	OA 1987						
VACUUM WEST	LEA	NM10	025	007999	OA 1982						
VADA	LEA	NM10	025	731922	OA 1954						
VADA	ROOSEVELT	NM10	041	731922	OA 1954						
VAN BREMMER CANYON	COLFAX	NM10	007	003802	N 2000						
VANDAGRIFF	EDDY	NM10	015	733813	N 1937						
VANDAGRIFF KEYES	EDDY	NM10	015	733844	N 1937						
VENADO	SANDOVAL	NM50	043	735728	OA 1972						
VERDE	SAN JUAN	NM50	045	736100	OA 1955						
VEST RANCH	CHAVES	NM10	005	736999	O 1971						
VEST RANCH EAST	CHAVES	NM10	005	737003	N 1978						
WAGON MOUND	MORA	NM10	033	744313	N 1976						
WALKER DOME	MCKINLEY	NM50	031	745869	O 1956						
WALTERS LAKE	EDDY	NM10	015	012865	O 1989						
WANTZ	LEA	NM10	025	748442	OA 1949						
WANTZ WEST	LEA	NM10	025	016698	OA 1999						
WARREN	LEA	NM10	025	749527	ONA 1948						
WARREN EAST	LEA	NM10	025	749589	OA 1965						
WARREN NORTH	LEA	NM10	025	749620	O 1952						
WARREN WEST	LEA	NM10	025	749651	O 1971						
WASHINGTON RANCH	EDDY	NM10	015	750376	ONA 1972						
WASHINGTON RANCH SOUTH	EDDY	NM10	015	008678	N 1999						
WATERFLOW SOUTH	SAN JUAN	NM50	045	751263	O 1964						
WATKINS	LEA	NM10	025	751728	OA 1945						
WAW	SAN JUAN	NM50	045	002964	N 1970						
WEIR	LEA	NM10	025	755906	OA 1946						
WEIR EAST	LEA	NM10	025	755937	OA 1962						
WELCH	EDDY	NM10	015	756216	ON 1956						
WHITE CITY	EDDY	NM10	015	763827	N 1960						
WHITE RANCH	CHAVES	NM10	005	764695	ONA 1953						
WHITE RANCH EAST	CHAVES	NM10	005	008011	N 1983						
WHITE RANCH WEST	CHAVES	NM10	005	764726	OA 1959						
WHITE WASH	SAN JUAN	NM50	045	764974	OA 1978						
WILD HORSE	RIO ARRIBA	NM50	039	768167	ONA 1969						
WILLIAMS	LEA	NM10	025	769748	OA 1955						
WILLIAMS NORTH	LEA	NM10	025	769872	OA 1961						
WILLOW	RIO ARRIBA	NM50	039	770611	N						
WILLOW LAKE	EDDY	NM10	015	770926	ONA 1976						
WILLOW LAKE NORTH	EDDY	NM10	015	770957	O 1984						
WILLOW LAKE SE	EDDY	NM10	015	016095	O						
WILLOW LAKE SW	EDDY	NM10	015	000732	O 1998						
WILLOW LAKE WEST	EDDY	NM10	015	016153	O						
WILSON	LEA	NM10	025	771887	ONA 1928						
WILSON SOUTH	LEA	NM10	025	772073	N 1964						
WILSON WEST	LEA	NM10	025	772104	OA 1948						
WINCHESTER	EDDY	NM10	015	772538	ONA 1966						
WINCHESTER NORTH	EDDY	NM10	015	772607	ONA 1976						
WINCHESTER NW	EDDY	NM10	015	016448	O 2000						

NEW YORK

ADRIAN REEF	STEUBEN	NY	101	004535	N 1971
AKRON	ERIE	NY	029	006209	N
AKRON	GENESEE	NY	037	006209	N
ALDEN-LANCASTER	ERIE	NY	029	008522	N 1898
ALDEN-LANCASTER	GENESEE	NY	037	008522	N 1898
ALDEN-LANCASTER	WYOMING	NY	121	008522	N 1898
ALEXANDER	GENESEE	NY	037	009433	N 1982
ALFRED	ALLEGANY	NY	003	009681	N 1940
ALLEN	ALLEGANY	NY	003	011076	N 1932
ALMA	ALLEGANY	NY	003	012316	O 1885
ALMY	ALLEGANY	NY	003	012737	O
ANDOVER	ALLEGANY	NY	003	017679	O 1906
ANDOVER	STEUBEN	NY	101	017679	O 1906
ASHFORD	CATTARAUGUS	NY	009	027750	N 1976
ASHLAND FARMS	CAYUGA	NY	011	014235	N 1981
ATTICA	WYOMING	NY	121	029940	N 1932
AUBURN	CAYUGA	NY	011	030374	N 1886
AUBURN WEST	CAYUGA	NY	011	030415	N 1960
AURORA EAST	ERIE	NY	029	030875	N 1976
AVOCA	STEUBEN	NY	101	032017	N 1981
AVON	LIVINGSTON	NY	051	032172	N 1985
BALDWINVILLE	ONONDAGA	NY	067	036100	N 1896
BASS LAKE	OSWEGO	NY	075	005014	N 1980
BATAVIA	GENESEE	NY	037	042806	N
BATH	STEUBEN	NY	101	043380	N 1947
BEECH HILL SOUTH	ALLEGANY	NY	003	001981	N
BEECH HILL-INDEPENDENCE	ALLEGANY	NY	003	051746	ON 1905
BEECH HILL-INDEPENDENCE	STEUBEN	NY	101	051746	ON 1905
BELMONT	ALLEGANY	NY	003	054626	N 1981
BENNINGTON	ERIE	NY	029	056021	N 1919
BENNINGTON	WYOMING	NY	121	056021	N 1919
BENTON RUN	ONTARIO	NY	069	011656	N 1985
BERGEN	GENESEE	NY	037	057183	N 1983
BETHANY	GENESEE	NY	037	058904	N 1985
BIG CREEK	STEUBEN	NY	101	061408	N 1995
BIG INLET POOL	CHAUTAUQUA	NY	013	016818	N 2000
BIXBY HILL	CATTARAUGUS	NY	009	000880	OA 1997
BLOOMFIELD EAST	ONTARIO	NY	069	074382	N 1960
BLOOMFIELD WEST	ONTARIO	NY	069	074392	N 1895
BLUE TAIL ROOSTER	CAYUGA	NY	011	075963	N 1966
BRADFORD	CATTARAUGUS	NY	009	086938	ON 1878
BRADFORD SOUTH	STEUBEN	NY	101	087062	N 1963
BRADLEY BROOK	MADISON	NY	053	01	

NORTH DAKOTA

Field Name	County Name	State Sub	Co Code	Field Code	Field Disc Type Year	Field Name	County Name	State Sub	Co Code	Field Code	Field Disc Type Year
ANTELOPE CREEK	MCKENZIE	ND	053	020100	OA 1984	CLIMAX	WILLIAMS	ND	105	148578	O 1980
ANTLER	BOTTINEAU	ND	009	021151	O 1971	CLINTON	DIVIDE	ND	023	148733	OA 1984
ANTLER CREEK SOUTH	BOTTINEAU	ND	009	021182	O 1964	COLD TURKEY CREEK	BOWMAN	ND	011	152205	OA 1975
ANTLER CREEK SOUTH	RENNVILLE	ND	075	021182	O 1964	COLGAN	DIVIDE	ND	023	009569	OA 1984
ARNEGARD	MCKENZIE	ND	053	004583	OA 1980	COLQUHOUN	RENNVILLE	ND	075	154825	O 1964
ASH	BOWMAN	ND	011	027119	O 1977	COLUMBUS	BURKE	ND	013	155290	O 1956
ASH COULEE	BILLINGS	ND	007	004584	OA 1981	COREY BUTTE	BOWMAN	ND	011	161474	O 1997
ASSINBOINE	MCKENZIE	ND	053	004586	OA 1982	CORINTH	WILLIAMS	ND	105	161552	O 1979
AURELIA	WARD	ND	101	006087	O 1983	CORRAL CREEK	DUNN	ND	025	162699	O 1978
AURELIA SW	WARD	ND	101	030746	O 1957	COTEAU	BURKE	ND	013	163629	OA 1955
AUSTIN	BOWMAN	ND	011	030901	O 1981	COTEAU SOUTH	BURKE	ND	013	008833	OA 1984
AVOCA	WILLIAMS	ND	105	032017	OA 1981	COULEE	MOUNTRAIL	ND	061	000529	OA 1984
BAVEN	WARD	ND	101	004587	O 1981	COVERED BRIDGE	MCKENZIE	ND	053	004623	OA 1981
BAILEY	DUNN	ND	025	035289	OA 1990	COW BUTTE	ADAMS	ND	001	015111	O 1994
BAKER	MCKENZIE	ND	053	035847	OA 1982	COW CREEK	WILLIAMS	ND	105	165985	OA 1984
BANKS	MCKENZIE	ND	053	037893	N 1982	COYOTE CREEK	BOWMAN	ND	011	167411	OA 1969
BANNER	MOUNTRAIL	ND	061	037986	O 1998	CRATER	STARK	ND	089	016186	O 1996
BAR BUTTE	WILLIAMS	ND	105	004589	O 1977	CRAZY MAN CREEK	WILLIAMS	ND	105	010349	OA 1985
BARTA	DUNN	ND	025	010276	OA 1985	CROFF	MCKENZIE	ND	053	171054	ON 1952
BATTLEVIEW	BURKE	ND	013	004591	OA 1980	CROOKED CREEK	DUNN	ND	025	171395	OA 1981
BATTLEVIEW	WILLIAMS	ND	105	004591	OA 1980	CROSBY	DIVIDE	ND	023	171550	O 1983
BAUKOL-NOONAN	DIVIDE	ND	023	044000	O 1957	CULVER	RENNVILLE	ND	075	013545	OA 1989
BAUMANN DRAIN	BOTTINEAU	ND	009	044108	O 1971	CUSTOMS	BURKE	ND	013	016417	N 1997
BEACH	GOLDEN VALLEY	ND	033	048116	O 1980	CUTBANK CREEK	RENNVILLE	ND	075	175704	O 1981
BEAR BUTTE	MCKENZIE	ND	053	004592	OA 1982	DALE	BURKE	ND	013	178698	OA 1984
BEAR CREEK	DUNN	ND	025	048643	ONA 1981	DANCE CREEK	BILLINGS	ND	007	008099	O 1983
BEAR DEN	MCKENZIE	ND	053	048705	OA 1957	DANEVILLE	DIVIDE	ND	023	179984	OA 1979
BEARS TAIL	MCLEAN	ND	055	008042	O 1983	DAVIS BUTTES	STARK	ND	089	010357	O 1985
BEAVER CREEK	BILLINGS	ND	007	049790	OA 1979	DAVIS CREEK	BILLINGS	ND	007	182294	OA 1987
BEAVER CREEK	GOLDEN VALLEY	ND	033	049790	OA 1979	DELHI	GOLDEN VALLEY	ND	033	187104	O 1980
BEAVER LODGE	WILLIAMS	ND	105	049976	OA 1951	DELTA	WILLIAMS	ND	105	187681	O 1957
BEICEGEL CREEK	MCKENZIE	ND	053	004593	ON 1981	DEMORES	BILLINGS	ND	007	004624	OA 1982
BELFIELD	STARK	ND	089	052859	O 1954	DES LACS	RENNVILLE	ND	075	004625	O 1981
BELL	STARK	ND	089	053169	OA 1982	DEVILS PASS	BILLINGS	ND	007	004626	OA 1978
BENNETT CREEK	MCKENZIE	ND	053	004595	O 1980	DEVILS PASS	MCKENZIE	ND	053	004626	OA 1978
BERG	MCKENZIE	ND	053	057168	OA 1953	DICKINSON	STARK	ND	089	191549	OA 1957
BERTHOLD	WARD	ND	101	004596	O 1980	DIMMICK LAKE	MCKENZIE	ND	053	192634	OA 1957
BICENTENNIAL	GOLDEN VALLEY	ND	033	060420	OA 1976	DIMOND	BURKE	ND	013	192758	O 1961
BICENTENNIAL	MCKENZIE	ND	053	060420	OA 1976	DIVIDE	BILLINGS	ND	007	193471	O 1983
BIG BEND	MOUNTRAIL	ND	061	060943	O 1990	DOBSON BUTTE	STARK	ND	089	004629	OA 1982
BIG DIPPER	DIVIDE	ND	023	004598	OA 1981	DODGE	MERCER	ND	057	004631	O 1980
BIG GULCH	DUNN	ND	025	061718	OA 1990	DOLLAR JOE	WILLIAMS	ND	105	008486	OA 1984
BIG GULCH	WILLIAMS	ND	105	061718	OA 1990	DOLPHIN	DIVIDE	ND	023	011391	OA 1986
BIG MEADOW	WILLIAMS	ND	105	004599	OA 1980	DONNYBROOK	RENNVILLE	ND	075	197332	O 1978
BIG STICK	BILLINGS	ND	007	063655	OA 1979	DORE	MCKENZIE	ND	053	008488	OA 1983
BLACK SLOUGH	BURKE	ND	013	068585	OA 1959	DRY CREEK	RENNVILLE	ND	075	203602	O 1978
BLACKTAIL	BILLINGS	ND	007	069484	O 1960	DUBLIN	WILLIAMS	ND	105	204052	OA 1984
BLAINE	BOTTINEAU	ND	009	069980	O 1971	DUCK CREEK	STARK	ND	089	204486	OA 1995
BLOOMING PRAIRIE	DIVIDE	ND	023	004600	OA 1982	EAGLE NEST	DUNN	ND	025	008492	OA 1983
BLUE BUTTES	MCKENZIE	ND	053	075002	ONA 1955	EAST FORK	WILLIAMS	ND	105	211796	OA 1984
BLUE RIDGE	WILLIAMS	ND	105	075808	O 1980	EDEN VALLEY	RENNVILLE	ND	075	213439	O 1960
BLUELL	RENNVILLE	ND	075	076118	O 1955	EDGE	MCKENZIE	ND	053	010377	OA 1985
BOG CREEK	BOWMAN	ND	011	015179	OA 1994	EDSVOLD	BOTTINEAU	ND	009	215989	O 1971
BONETRAIL	WILLIAMS	ND	105	080039	OA 1979	EIGHTMILE	MCKENZIE	ND	053	004634	OA 1982
BONNIE VIEW	GOLDEN VALLEY	ND	033	080536	OA 1982	EIGHTMILE	WILLIAMS	ND	105	004634	OA 1982
BORDER	DIVIDE	ND	023	081838	O 1980	ELAND	STARK	ND	089	015195	OA 1995
BOUNDARY CREEK	BOTTINEAU	ND	009	083264	O 1963	ELEVEN BAR	SLOPE	ND	087	218671	O 1966
BOWBELLS	BURKE	ND	013	083977	OA 1958	ELIDAH	MCKENZIE	ND	053	004719	O 1988
BOWLINE	MCKENZIE	ND	053	004601	OA 1981	ELK	MCKENZIE	ND	053	218950	OA 1979
BOXCAR BUTTE	MCKENZIE	ND	053	085195	OA 1975	ELKHORN RANCH	BILLINGS	ND	007	219818	OA 1961
BOXCAR SOUTH	MCKENZIE	ND	053	010893	OA 1983	ELKHORN RANCH NORTH	BILLINGS	ND	007	012163	OA 1981
BROOKLYN	WILLIAMS	ND	105	009540	OA 1989	ELLSWORTH	MCKENZIE	ND	053	221145	N 1980
BUCKHORN	BILLINGS	ND	007	100315	OA 1980	ELM TREE	MCKENZIE	ND	053	011712	O 1986
BUCKHORN	MCKENZIE	ND	053	100315	OA 1980	ELMORE	RENNVILLE	ND	075	221647	OA 1961
BUFFALO CREEK	STARK	ND	089	101369	O 1966	ELMS	BOTTINEAU	ND	009	221740	OA 1988
BUFFALO WALLOW	MCKENZIE	ND	053	101865	ONA 1982	ENTRY	BURKE	ND	013	226266	O 1957
BUFORD	WILLIAMS	ND	105	004707	OA 1986	EPPING	WILLIAMS	ND	105	004635	OA 1980
BULL BUTTE	WILLIAMS	ND	105	004604	O 1979	ESTES	MCKENZIE	ND	053	228816	OA 1981
BULL CREEK	BILLINGS	ND	007	102516	O 2000	FAIRFIELD	BILLINGS	ND	007	233692	O 1980
BULL CREEK	STARK	ND	089	102516	O 2000	FANCY BUTTES	MCKENZIE	ND	053	235242	O 1957
BULL MOOSE	MCKENZIE	ND	053	004606	ONA 1978	FAYETTE	DUNN	ND	025	237474	OA 1994
BULL MOOSE SOUTH	MCKENZIE	ND	053	004605	O 1981	FILLMORE	DIVIDE	ND	023	240994	O 1985
BULL RUN	GOLDEN VALLEY	ND	033	004608	OA 1980	FLAT LAKE EAST	DIVIDE	ND	023	243924	OA 1965
BULLSNAKE	BILLINGS	ND	007	004609	OA 1981	FLAT TOP BUTTE	MCKENZIE	ND	053	244404	OA 1960
BULLY	MCKENZIE	ND	053	009546	N 1984	FLAXTON	BURKE	ND	013	244637	OA 1956
BURG	DIVIDE	ND	023	000313	O 1998	FOOTHILLS	BURKE	ND	013	248125	OA 1958
BURNING MINE	MCKENZIE	ND	053	004610	OA 1982	FOOTHILLS NE	BURKE	ND	013	248156	OA 1959
BUTTE	MCKENZIE	ND	053	000459	O 1983	FORTUNA	DIVIDE	ND	023	002084	OA 1980
BUTTE WEST	MCKENZIE	ND	053	107724	O 1985	FOUR EYES	BILLINGS	ND	007	252480	OA 1978
CABERNET	DUNN	ND	025	016412	N 1996	FRANKS CREEK	BILLINGS	ND	007	255376	O 1976
CAMEL BUTTE	MCKENZIE	ND	053	114608	OA 1964	FRYBURG	BILLINGS	ND	007	259239	OA 1953
CAMEL HUMP	GOLDEN VALLEY	ND	033	004612	OA 1980	FT BUFORD	WILLIAMS	ND	105	004639	OA 1980
CAMP	MCKENZIE	ND	053	114949	OA 1982	GARNET	DIVIDE	ND	023	266084	OA 1982
CANDAK	DIVIDE	ND	023	004613	OA 1982	GAYLORD	STARK	ND	089	268161	O 2001
CANNONBALL	SLOPE	ND	087	117584	OA 1983	GLADE	BILLINGS	ND	007	274479	O 1992
CAPA	WILLIAMS	ND	105	118545	OA 1953	GLADSTONE	STARK	ND	089	016797	OA 1996
CAPA WEST	WILLIAMS	ND	105	010319	ONA 1985	GLASS BLUFF	MCKENZIE	ND	053	004640	OA 1982
CARTER	BURKE	ND	013	122048	OA 1983	GLASS BLUFF	WILLIAMS	ND	105	004640	OA 1982
CARTWRIGHT	MCKENZIE	ND	053	122978	OA 1979	GLENBURN	BOTTINEAU	ND	009	276246	OA 1958
CASH	SLOPE	ND	087	123846	OA 1982	GLENBURN	RENNVILLE	ND	075	276246	OA 1958
CATHMERE	MCKENZIE	ND	053	000377	O 1998	GOLD	BOWMAN	ND	011	008143	O 1983
CATWALK	WILLIAMS	ND	105	004615	OA 1979	GOLD SOUTH	BOWMAN	ND	011	010434	O 1985
CEDAR COULEE	DUNN	ND	025	014150	OA 1991	GOOD LUCK	WILLIAMS	ND	105	279858	OA 1981
CEDAR CREEK	BOWMAN	ND	011	127745	ON 1929	GOOSE LAKE EAST	DIVIDE	ND	023	280726	OA 1968
CEDAR HILLS	BOWMAN	ND	011	127993	OA 1995	GOOSENECK	DIVIDE	ND	023	008145	OA 1984
CEDAR HILLS	SLOPE	ND	087	127993	OA 1995	GORHAM	BILLINGS	ND	007	281563	O 1982
CENTENNIAL	MCLEAN	ND	055	129202	OA 1990	GRAND RIVER	BOWMAN	ND	011	284648	OA 1975
CHAMA	GOLDEN VALLEY	ND	033	000266	O 1998	GRASSLAND	RENNVILLE	ND	075	285981	O 1984
CHARBONNEAU	MCKENZIE	ND	053	004616	OA 1979	GRASSY BUTTE	MCKENZIE	ND	053	004642	OA 1978
CHARLIE BOB	MCKENZIE	ND	053	004617	O 1981	GREAT NORTHERN	BOTTINEAU	ND	009	014843	OA 1994
CHARLSON	MCKENZIE	ND	053	134271	ONA 1952	GREEN LAKE	WILLIAMS	ND	105	288244	OA 1981
CHATEAU	BILLINGS	ND	007	004618	O 1980	GREEN RIVER	STARK	ND	089	288455	OA 1974
CHERRY CREEK	MCKENZIE	ND	053	136071	ON 1978	GREENBUSH	WARD	ND	101	011962	OA 1987
CHIMNEY BUTTE	DUNN	ND	025	139262	O 1982	GREENE	RENNVILLE	ND	075	288889	O 1977
CHOLA	RENNVILLE	ND	075	140936	O 1964	GREENE WEST	RENNVILLE	ND	075	010932	O 1981
CHURCH	WILLIAMS	ND	105	142269	OA 1984	GRENORA	WILLIAMS	ND	105	290538	OA 1961
CIMBEL	BOTTINEAU	ND	009	012141	O 1987	GRINNELL	WILLIAMS	ND	105	291809	O 1976
CINNAMON CREEK	MCKENZIE	ND	053	004620	OA 1980	GROS VENTRE	BURKE	ND	013	292336	O 1960
CLARKS CREEK	MCKENZIE	ND	053	003039	OA 1990	GROVER	BURKE	ND	013	292925	OA 1991
CLAY	RENNVILLE	ND	075	146253	O 1976	HAAS	BOTTINEAU	ND	009	297864	OA 1956
CLAYTON	BURKE	ND	013	146780	O 1985	HAAS NORTH	BOTTINEAU	ND	009	297895	O 1959
CLEAR CREEK	MCKENZIE	ND	053	147121	OA 1958	HAAS SOUTH	BOTTINEAU	ND	009	004727	O 1958
CLEAR WATER	MOUNTRAIL	ND	061	011367	OA 1986	HAAS SW	BOTTINEAU				

NORTH DAKOTA

Field Name	County Name	State Sub	Co Code	Field Code	Field Type	Field Disc Year	Field Name	County Name	State Sub	Co Code	Field Code	Field Type	Field Disc Year
HALEY	BOWMAN	ND	011	299538	OA	1974	MOUSE RIVER PARK	RENVILLE	ND	075	489556	OA	1964
HALLIDAY	DUNN	ND	025	300530	OA	1976	MOUSE RIVER PARK NORTH	RENVILLE	ND	075	016810	O	1996
HAMLET	DIVIDE	ND	023	301677	OA	1971	MURPHY CREEK	DUNN	ND	025	004765	O	1982
HANKS	WILLIAMS	ND	105	303196	O	1981	MUSTA	DIVIDE	ND	023	008247	OA	1984
HANSON	WILLIAMS	ND	105	303692	O	1998	NAMELESS	MCKENZIE	ND	053	004766	OA	1981
HARAM	BOTTINEAU	ND	009	010455	O	1985	NEBO	BOWMAN	ND	011	500805	O	1982
HARDING	MCKENZIE	ND	053	305454	OA	1981	NELSON BRIDGE	MCKENZIE	ND	053	008581	OA	1983
HARDSCRABBLE	MCKENZIE	ND	053	305611	OA	1982	NEW HOME	WILLIAMS	ND	105	012402	O	1983
HARDSCRABBLE	WILLIAMS	ND	105	305611	OA	1982	NEW HRADEC	STARK	ND	089	004767	O	1982
HARTLAND	WARD	ND	101	004729	O	1981	NEWBURG	BOTTINEAU	ND	009	505486	OA	1955
HAWKEYE	MCKENZIE	ND	053	310388	OA	1955	NEWBURG EAST	BOTTINEAU	ND	009	505517	O	1964
HAY CREEK	MCKENZIE	ND	053	310822	OA	1988	NEWPORTE	RENVILLE	ND	075	004471	OA	1977
HAY DRAW	MCKENZIE	ND	053	009612	OA	1984	NIOBE	BURKE	ND	013	008257	OA	1984
HAYLAND	DIVIDE	ND	023	008157	OA	1983	NOHLY LAKE	MCKENZIE	ND	053	014578	OA	1992
HAYSTACK BUTTE	DUNN	ND	025	311628	O	1978	NOONAN	DIVIDE	ND	023	511130	OA	1956
HEART BUTTE	DUNN	ND	025	014954	OA	1994	NORMA	WARD	ND	101	004768	O	1978
HEART RIVER	STARK	ND	089	313119	O	1978	NORTH BRANCH	MCKENZIE	ND	053	004607	OA	1982
HEBRON	WILLIAMS	ND	105	313512	O	1982	NORTH CREEK	STARK	ND	089	008260	O	1984
HEDBERG	RENVILLE	ND	075	014648	O	1993	NORTH FORK	MCKENZIE	ND	053	512556	ON	1958
HELLE SLOUGH	WILLIAMS	ND	105	016799	OA	1999	NORTH GRANO	BURKE	ND	075	285268	O	1966
HILINE	STARK	ND	089	015393	O	1995	NORTH STAR	BURKE	ND	013	512649	O	1976
HOFFLUND	WILLIAMS	ND	105	326309	OA	1952	NORTHGATE	BURKE	ND	013	008261	O	1983
HOOT OWL	GOLDEN VALLEY	ND	033	004733	OA	1981	NORWEGIAN CREEK	BILLINGS	ND	007	513408	O	1976
HORSE CREEK	BOWMAN	ND	011	333067	OA	1969	OAKDALE	DUNN	ND	025	517186	OA	1976
HORSE CREEK SOUTH	BOWMAN	ND	011	333079	OA	1974	OSLOE	MOUNTRAIL	ND	061	014267	OA	1992
HULSE COULEE	BOTTINEAU	ND	009	010102	O	1985	OTTER	WILLIAMS	ND	105	530772	OA	1990
HUNGRY MAN BUTTE	BILLINGS	ND	007	011971	OA	1987	PAINTED WOODS	WILLIAMS	ND	105	004770	O	1982
HURLEY	RENVILLE	ND	075	008403	OA	1984	PARK	BILLINGS	ND	007	539864	O	1982
ICE CAVES	BILLINGS	ND	007	004737	ONA	1982	PASSPORT	WARD	ND	101	541724	O	1997
INDIAN HILL	MCKENZIE	ND	053	345257	OA	1978	PATENT GATE	MCKENZIE	ND	053	004772	ONA	1981
INDIAN HILL	WILLIAMS	ND	105	345257	OA	1978	PAULSON	DIVIDE	ND	023	543739	OA	1983
IVANHOE	RENVILLE	ND	075	350269	OA	1992	PEARL	GOLDEN VALLEY	ND	033	545964	O	1982
IVES	BOWMAN	ND	011	004739	OA	1981	PEMBROKE	MCKENZIE	ND	053	004773	N	1982
JIM CREEK	DUNN	ND	025	359595	OA	1981	PERELLA	BURKE	ND	013	550273	OA	1963
JOHNSON CORNER	MCKENZIE	ND	053	004740	ON	1981	PERSHING	MCKENZIE	ND	053	551482	OA	1958
JUNIPER	MCKENZIE	ND	053	366487	N	1982	PHELPS BAY	MCKENZIE	ND	053	010151	OA	1985
KANE	BOTTINEAU	ND	009	368790	O	1979	PICKETT	BURKE	ND	013	554673	OA	1985
KANU	BOTTINEAU	ND	009	011457	OA	1986	PIERRE CREEK	MCKENZIE	ND	053	008597	OA	1981
KEENE	MCKENZIE	ND	053	371503	OA	1956	PLAZA	MOUNTRAIL	ND	061	013274	OA	1989
KILLDEER	DUNN	ND	025	378619	OA	1977	PLEASANT	RENVILLE	ND	075	559907	O	1974
KIMBERLY	DIVIDE	ND	023	004743	OA	1979	PLEASANT HILL	MCKENZIE	ND	053	560217	N	1982
KNUTSON	BILLINGS	ND	007	008189	OA	1983	PLEASANT SOUTH	RENVILLE	ND	075	016809	O	1996
KNUTSON	GOLDEN VALLEY	ND	033	008189	OA	1983	PLEASANT VALLEY	MOUNTRAIL	ND	061	560651	OA	1980
KUROKI	BOTTINEAU	ND	009	388726	O	1956	PLEASANT VALLEY	WILLIAMS	ND	105	560651	OA	1980
LAKE DARLING	RENVILLE	ND	075	396168	OA	1970	PLUMER	DIVIDE	ND	023	004776	O	1981
LAKE ILC	DUNN	ND	025	004744	OA	1982	POE	MCKENZIE	ND	053	562155	ONA	1981
LAKE VIEW	BURKE	ND	013	398555	OA	1990	POKER JIM	MCKENZIE	ND	053	563085	OA	1971
LAKESIDE	BURKE	ND	013	398741	O	1998	PORTAL	BURKE	ND	013	566557	OA	1957
LANDA	BOTTINEAU	ND	009	400198	OA	1958	POWERS LAKE	MOUNTRAIL	ND	061	004778	O	1982
LANDA NE	BOTTINEAU	ND	009	400229	O	1953	PRAIRIE JUNCTION	MOUNTRAIL	ND	061	012415	O	1982
LANDA SOUTH	BOTTINEAU	ND	009	400241	O	1953	PRATT	BOTTINEAU	ND	009	571347	O	1960
LANDA SW	BOTTINEAU	ND	009	400251	OA	1969	PRATT	MCHENRY	ND	049	571347	O	1960
LANSFORD	BOTTINEAU	ND	009	401779	O	1964	PRESCOTT	RENVILLE	ND	075	571812	O	1994
LARSON	BURKE	ND	013	402616	OA	2001	PRONGHORN	MCKENZIE	ND	053	573439	OA	1981
LAST CHANCE	WILLIAMS	ND	105	403391	OA	1982	RAGGED BUTTE	MCKENZIE	ND	053	004779	OA	1982
LEONARD	BOTTINEAU	ND	009	410731	O	1985	RANCH COULEE	MCKENZIE	ND	053	004780	N	1982
LESJE	BOTTINEAU	ND	009	013008	O	1988	RANDOLPH	MCKENZIE	ND	053	586127	OA	1980
LIGNITE	BURKE	ND	013	413886	OA	1957	RATTLESNAKE BUTTES	BOWMAN	ND	011	012614	O	1995
LINDAHL	WILLIAMS	ND	105	004746	OA	1981	RATTLESNAKE POINT	DUNN	ND	025	587491	OA	1977
LITTLE BUTTE	BURKE	ND	013	012387	O	1988	RAUB	MCLAN	ND	055	014510	OA	1993
LITTLE DEEP CREEK	RENVILLE	ND	075	418427	OA	1975	RAWSON	MCKENZIE	ND	053	587983	OA	1981
LITTLE KNIFE	BILLINGS	ND	007	418829	ONA	1977	RAY	WILLIAMS	ND	105	588018	OA	1981
LITTLE KNIFE	DUNN	ND	025	418829	ONA	1977	RED ROCK	BOTTINEAU	ND	009	591855	O	1984
LITTLE KNIFE	MCKENZIE	ND	053	418829	ONA	1977	RED WING CREEK	MCKENZIE	ND	053	592211	OA	1972
LITTLE MISSOURI	BOWMAN	ND	011	419001	ON	1945	RED WING CREEK EAST	MCKENZIE	ND	053	017001	O	2001
LITTLE MUDDY	WILLIAMS	ND	105	419078	O	1979	RED WING CREEK SOUTH	MCKENZIE	ND	053	008291	O	1983
LITTLE TANK	MCKENZIE	ND	053	004747	OA	1982	REFUGE	BOTTINEAU	ND	009	593932	OA	1984
LIVESTOCK	STARK	ND	089	016422	N	1997	RENNIE LAKE	BURKE	ND	013	596226	OA	1957
LOCKWOOD	RENVILLE	ND	075	421978	O	1979	RENVILLE	BOTTINEAU	ND	009	016800	O	1995
LONE BUTTE	DUNN	ND	025	424163	OA	1981	RHAME	BOWMAN	ND	011	004782	O	1980
LONE BUTTE	MCKENZIE	ND	053	424163	OA	1981	RHOADES	MCKENZIE	ND	053	004784	ON	1982
LONE TREE	WARD	ND	101	424985	O	1967	RICHARDTON	STARK	ND	089	003744	ONA	1981
LONE TREE SOUTH	WARD	ND	101	425016	O	1970	RICHBURG	BOTTINEAU	ND	009	599404	O	1980
LONESOME	MCKENZIE	ND	053	425120	OA	1981	RIDER	GOLDEN VALLEY	ND	033	600582	OA	1971
LONG CREEK	WILLIAMS	ND	105	425419	OA	1979	RIVAL	BURKE	ND	013	603589	OA	1957
LORAIN	RENVILLE	ND	075	427186	O	1971	RIVERSIDE	MCKENZIE	ND	053	603992	O	1982
LOST BRIDGE	DUNN	ND	025	428178	O	1959	ROCKY HILL	STARK	ND	089	000788	OA	1987
LOSTWOOD	BURKE	ND	013	004750	O	1982	ROCKY RIDGE	BILLINGS	ND	007	609674	OA	1957
LUCKY MOUND	MCLEAN	ND	055	013893	OA	1990	ROCKY RIDGE	SLOPE	ND	087	609674	OA	1957
LUCY	BURKE	ND	013	432992	OA	1991	ROCKY RIDGE	STARK	ND	089	609674	OA	1957
MACKOBEE COULEE	RENVILLE	ND	075	438977	OA	1967	ROCKY RIDGE SE	BILLINGS	ND	007	015026	O	1994
MAD MAX	BOTTINEAU	ND	009	010124	O	1964	ROOSEVELT	BILLINGS	ND	007	612433	OA	1980
MAGPIE	BILLINGS	ND	007	441137	OA	1980	ROSEBUD	WILLIAMS	ND	105	613410	OA	1985
MANDAN	WARD	ND	101	008557	OA	1984	ROTH	BOTTINEAU	ND	009	614882	O	1958
MANDAREE	DUNN	ND	025	004753	OA	1981	ROTH NORTH	BOTTINEAU	ND	009	008303	O	1983
MANITOU	MOUNTRAIL	ND	061	443875	O	1983	ROTH WEST	BOTTINEAU	ND	009	614913	O	1963
MANNING	DUNN	ND	025	444216	OA	1981	ROUGH RIDER	MCKENZIE	ND	053	615347	ONA	1959
MARLEY	MCKENZIE	ND	053	004754	O	1981	ROUND PRAIRIE	WILLIAMS	ND	105	615750	O	1968
MARMARTH	SLOPE	ND	087	004755	O	1980	ROUND TOP BUTTE	DUNN	ND	025	013925	OA	1990
MARMON	WILLIAMS	ND	105	004756	OA	1981	RUSSELL	BOTTINEAU	ND	009	619882	O	1963
MARQUIS	BILLINGS	ND	007	449021	OA	1985	RUSSIAN CREEK	DUNN	ND	025	620362	OA	1978
MARY	MCKENZIE	ND	053	450416	N	1982	SADDLE BUTTE	BILLINGS	ND	007	623582	O	1979
MAXBASS	BOTTINEAU	ND	009	454415	N	1957	SADLER	DIVIDE	ND	023	623666	OA	1985
MAXBASS NORTH	BOTTINEAU	ND	009	454446	O	1962	SAKAKAWEA	MCKENZIE	ND	053	008616	OA	1984
MCGREGOR	WILLIAMS	ND	105	460685	OA	1954	SAND CREEK	MCKENZIE	ND	053	629742	ON	1958
MCGREGOR NW	WILLIAMS	ND	105	460716	OA	1954	SANDROCKS	MCKENZIE	ND	053	010625	ONA	1982
MCGREGOR SOUTH	WILLIAMS	ND	105	016808	OA	1999	SATHER LAKE	MCKENZIE	ND	053	004794	OA	1982
MCKINNEY	RENVILLE	ND	075	461491	OA	1983	SAUK	WILLIAMS	ND	105	004795	OA	1982
MEDICINE POLE HILLS	BOWMAN	ND	011	465188	OA	1967	SAXON	DUNN	ND	025	636314	OA	1980
MEDORA	BILLINGS	ND	007	465467	OA	1964	SCAIRT WOMAN	MCKENZIE	ND	053	636930	ONA	1979
MIDDLE CREEK	MCKENZIE	ND	053	471598	O	1980	SCANDIA	BOTTINEAU	ND	009	636787	O	1953
MIDWAY	WILLIAMS	ND	105	472745	OA	1975	SCHIEFIELD	STARK	ND	089	004797	O	1981
MIKKELSON	BILLINGS	ND	007	004761	O	1981	SCOTIA	BOTTINEAU	ND	009	639980	O	1965
MINNESOTA	BURKE	ND	013	004762	OA	1981	SECOND CREEK	SLOPE	ND	087	642096	O	1977
MISSOURI RIDGE	WILLIAMS	ND	105	478821	OA	1978	SERGIS	BOTTINEAU	ND	009			

NORTH DAKOTA

Field Name	County Name	State Sub	Co Code	Field Code	Field Disc Type Year	Field Name	County Name	State Sub	Co Code	Field Code	Field Disc Type Year
SHORT CREEK	BURKE	ND	013	653768	O 1957	OHIO					
SIMON BUTTE	DUNN	ND	025	013934	OA 1990	ACADEMIA	KNOX	OH	083	005401	N 1966
SIoux	MCKENZIE	ND	053	657922	OA 1980	ADAIR	COLUMBIANA	OH	029	003109	N 1918
SIX CREEK	MCKENZIE	ND	053	004802	O 1982	ADAMS	HARRISON	OH	067	003326	N 1899
SIXMILE	WILLIAMS	ND	105	006428	OA 1987	ADAMSVILLE	GALLIA	OH	053	003729	N 1963
SKABO	DIVIDE	ND	023	016805	OA 2000	ADDISON	GALLIA	OH	053	004008	N 1904
SKJERMO	DIVIDE	ND	023	004803	OA 1982	AID CONSOL	GALLIA	OH	053	015215	N 1925
SKULL CREEK	BOWMAN	ND	011	659883	O 1981	AID CONSOL	LAWRENCE	OH	087	015215	N 1925
SMITH	RENVILLE	ND	075	662146	OA 1985	AID EAST	LAWRENCE	OH	087	005558	N 1965
SNOW	BILLINGS	ND	007	663975	OA 1982	AKRON EAST	SUMMIT	OH	153	006240	O 1976
SNOWCOVER	MCKENZIE	ND	053	008982	OA 1983	AKRON NORTH	SUMMIT	OH	153	015248	N 1983
SOURIS	BOTTINEAU	ND	009	004806	O 1981	ALBION	ASHLAND	OH	005	007728	N 1930
SOURIS NORTH	BOTTINEAU	ND	009	666517	O 1955	ALLEDONIA	BELMONT	OH	013	004988	N 1923
SOUTH HEART	STARK	ND	089	666715	O 1973	ALLENSVILLE	VINTON	OH	163	004989	N 1915
SPIRAL	BURKE	ND	013	004521	OA 1981	ALTITUDE	MONROE	OH	111	004990	N 1936
SPOTTED HORN	MCKENZIE	ND	053	004522	O 1981	AMESVILLE	ATHENS	OH	009	016067	ON 1928
SPRING COULEE	BOTTINEAU	ND	009	670888	OA 1992	AMITY	KNOX	OH	083	016129	N 1910
SPRING CREEK	MCKENZIE	ND	053	670919	ON 1982	AMSTERDAM	CARROLL	OH	019	004992	N 1910
SPRING VALLEY	WARD	ND	101	671260	OA 1992	ANDOVER	ASHTABULA	OH	007	017679	ON 1904
SPRINGBROOK	WILLIAMS	ND	105	004523	OA 1978	ANKEYTOWN	KNOX	OH	083	018950	ON 1955
SQUARE BUTTE	GOLDEN VALLEY	ND	033	672469	OA 1969	ANNAPOLIS SOUTH	JEFFERSON	OH	081	019322	ON 1962
SQUAW CREEK	MCKENZIE	ND	053	672624	OA 1982	ANTIOCH	MONROE	OH	111	020841	N 1906
SQUAW GAP	MCKENZIE	ND	053	004526	OA 1980	ANTRIM	COSHOCTON	OH	031	021616	N 1969
ST JACOBS	BILLINGS	ND	007	004527	O 1981	ANTRIM	GUERNSEY	OH	059	021616	N 1969
STADIUM	STARK	ND	089	015796	O 1996	ANTRIM SOUTH	GUERNSEY	OH	059	004994	N 1969
STAFFORD	RENVILLE	ND	075	675275	OA 1990	APPLE CREEK	WAYNE	OH	169	022488	ON 1974
STAMPEDE	BURKE	ND	013	675854	OA 1984	ARABIA	LAWRENCE	OH	087	004995	N 1961
STANLEY	MOUNTRAIL	ND	061	676422	OA 1977	ARCANUM	DARKE	OH	037	004996	O 1887
STARBUCK	BOTTINEAU	ND	009	676825	O 1959	ARCHERS FORK	WASHINGTON	OH	167	017090	ON 1893
STARBUCK SOUTH	BOTTINEAU	ND	009	676856	O 1959	ARNEY RUN	FAIRFIELD	OH	045	004999	N 1918
STARBUCK SW	BOTTINEAU	ND	009	676887	O 1959	ASHLAND	ASHLAND	OH	005	027770	ON 1911
STATE LINE	BOWMAN	ND	011	677538	OA 1972	ASHTABULA	ASHTABULA	OH	007	028126	N 1974
STINSON	BOTTINEAU	ND	009	013074	O 1988	ATHALIA	LAWRENCE	OH	087	005001	O 1931
STOCKYARD CREEK	WILLIAMS	ND	105	012637	OA 1988	ATHENS	ATHENS	OH	009	029165	N 1924
STONEVIEW	BURKE	ND	013	682374	OA 1959	ATHENS EAST	ATHENS	OH	009	005002	N 1913
STONEVIEW	DIVIDE	ND	023	682374	OA 1959	ATHENS NORTH	ATHENS	OH	009	029179	N 1924
STONY CREEK	WILLIAMS	ND	105	682471	OA 1987	AUBURN	TUSCARAWAS	OH	157	030374	ON 1974
STONY RUN	BURKE	ND	013	682684	O 1958	AUGUSTA	CARROLL	OH	019	030591	N 1979
SUBDIVISION	STARK	ND	089	016187	O 1996	AURORA	GEAUGA	OH	055	030870	ONA 1945
SUGAR BEET	WILLIAMS	ND	105	008334	O 1984	AURORA	PORTAGE	OH	133	030870	ONA 1945
SUNSET BUTTE	BOWMAN	ND	011	016428	N 1997	AURORA NORTH	PORTAGE	OH	133	003086	N 1979
T R	BILLINGS	ND	007	011015	OA 1978	AUSTINTOWN	MAHONING	OH	099	005004	N 1977
TANDY	WILLIAMS	ND	105	010212	OA 1985	AVON	LORAIN	OH	093	032172	ON 1908
TAYLOR	STARK	ND	089	698488	OA 1982	BAILEY	BELMONT	OH	013	035289	N 1901
TEMPLE	WILLIAMS	ND	105	004537	OA 1952	BAKERSVILLE	COSHOCTON	OH	031	035869	N 1973
TEPEE BUTTE	HETTINGER	ND	041	004539	O 1980	BAL TIC	COSHOCTON	OH	031	005009	N 1958
THOMPSON LAKE	BURKE	ND	013	008343	OA 1984	BALTIMORE NORTH	WOOD	OH	173	037118	O 1885
TIMBER CREEK	MCKENZIE	ND	053	708502	ON 1981	BARLOW	WASHINGTON	OH	167	039505	ON 1922
TIOGA	BURKE	ND	013	709091	ONA 1952	BARNESVILLE	BELMONT	OH	013	005010	N 1897
TIOGA	MOUNTRAIL	ND	061	709091	ONA 1952	BARRS MILLS	TUSCARAWAS	OH	157	005011	N 1973
TIOGA	WILLIAMS	ND	105	709091	ONA 1952	BARTLETT	WASHINGTON	OH	167	041489	N 1970
TIOGA EAST	MOUNTRAIL	ND	061	709122	OA 1953	BARTLETT RUN	MUSKINGUM	OH	119	005012	N 1928
TIOGA NORTH	BURKE	ND	013	709153	OA 1957	BARTON	BELMONT	OH	013	041737	N 1911
TIOGA NORTH	DIVIDE	ND	023	709153	OA 1957	BARTRAMVILLE	LAWRENCE	OH	087	005013	O 1930
TIOGA NORTH	WILLIAMS	ND	105	709153	OA 1957	BASS LAKE	GALLIA	OH	053	005014	N 1973
TIOGA WEST	WILLIAMS	ND	105	709184	ONA 1957	BATEMANTOWN NE	KNOX	OH	083	043008	O 1965
TOBACCO GARDEN	MCKENZIE	ND	053	004542	ONA 1980	BAZETTA	TRUMBULL	OH	155	047782	ON 1921
TOBACCO GARDEN NORTH	MCKENZIE	ND	053	011017	O 1981	BEACH CITY	STARK	OH	151	015249	N 1990
TOBACCO GARDEN SOUTH	MCKENZIE	ND	053	005390	ON 1981	BEALLSVILLE	BELMONT	OH	013	005016	N 1903
TODD	WILLIAMS	ND	105	710588	OA 1989	BEAVER	MAHONING	OH	099	049666	N 1975
TOLLEY	RENVILLE	ND	075	711456	OA 1963	BEAVER	PIKE	OH	131	049666	O 1929
TORNING	WARD	ND	101	012646	OA 1988	BECKET	BELMONT	OH	013	005019	ON 1914
TRACY MOUNTAIN	BILLINGS	ND	007	014608	OA 1992	BEDFORD	CUYAHOGA	OH	035	051278	N 1922
TRAILSIDE	MCKENZIE	ND	053	004544	OA 1982	BEDFORD-MEIGS	MEIGS	OH	105	005020	ON 1915
TREE TOP	BILLINGS	ND	007	716416	OA 1979	BEBE	WASHINGTON	OH	167	005021	ON 1924
TRENTON	MCKENZIE	ND	053	716680	OA 1981	BELDEN	LORAIN	OH	093	052828	ON 1860
TRENTON	WILLIAMS	ND	105	716680	OA 1981	BELLAIRE	BELMONT	OH	013	005022	N 1926
TROTTERS	GOLDEN VALLEY	ND	033	004547	O 1981	BELLS RUN	WASHINGTON	OH	167	054409	N 1893
TRUAX	WILLIAMS	ND	105	719036	OA 1990	BELLVILLE	RICHLAND	OH	139	054564	O 1963
TRURO	RENVILLE	ND	075	719516	OA 1976	BELLVILLE SOUTH	RICHLAND	OH	139	005024	N 1962
TWIN VALLEY	MCKENZIE	ND	053	013114	N 1983	BELMONT	BELMONT	OH	013	054626	N 1910
TYRONE	WILLIAMS	ND	105	725105	OA 1984	BELOIT	MAHONING	OH	099	005025	N 1916
UKRAINA	BILLINGS	ND	007	004549	O 1980	BELPRE	WASHINGTON	OH	167	054781	N 1976
UNION CENTER	MCKENZIE	ND	053	727731	OA 1977	BENTON	VINTON	OH	163	056548	
UPLAND	DIVIDE	ND	023	729479	O 1984	BENTON NORTH	HOCKING	OH	073	056579	N 1887
UPPER DES LACS	BURKE	ND	013	014174	OA 1991	BENWOOD	MONROE	OH	111	005026	N 1894
VANVILLE	BURKE	ND	013	008358	OA 1983	BERGHOLZ	JEFFERSON	OH	081	005028	N 1912
VERSIPPI	STARK	ND	089	015428	OA 1995	BERLIN	KNOX	OH	083	057664	N 1936
VIKING	BURKE	ND	013	738821	O 1958	BERLIN	MAHONING	OH	099	057664	ON 1972
WABEK	MOUNTRAIL	ND	061	004554	OA 1985	BEST WEST	STARK	OH	151	058780	O 1966
WABEK	WARD	ND	101	004554	OA 1985	BETHLEHEM	COSHOCTON	OH	031	059214	N 1911
WAKE	MCHENRY	ND	049	008849	OA 1969	BEVERLY	WASHINGTON	OH	167	059803	N 1973
WANNAGAN	BILLINGS	ND	007	004557	OA 1981	BIG PRAIRIE	HOLMES	OH	075	063237	N 1914
WARD	BURKE	ND	013	748814	O 1983	BIG RUN	DELAWARE	OH	041	063330	O 1965
WAYNE	BOTTINEAU	ND	009	752906	O 1957	BINGHAM	MONROE	OH	111	065097	N 1929
WERNER	DUNN	ND	025	758851	OA 1980	BIRDS RUN	GUERNSEY	OH	059	005033	ON 1942
WEST BANK	WILLIAMS	ND	105	004588	O 1982	BIRMINGHAM-ERIE	ERIE	OH	043	065872	ON 1966
WESTBERG	MCKENZIE	ND	053	004562	O 1982	BIRMINGHAM-ERIE	LORAIN	OH	093	065872	ON 1966
WESTHOPE	BOTTINEAU	ND	009	760711	O 1953	BLACKFORK	JACKSON	OH	079	005034	N 1938
WESTHOPE NORTH	BOTTINEAU	ND	009	760742	OA 1953	BLAIR RUN	MONROE	OH	111	005036	N 1920
WESTHOPE SOUTH	BOTTINEAU	ND	009	760773	OA 1956	BLANCHARD	HARDIN	OH	065	070569	O 1885
WHEATON	BOTTINEAU	ND	009	004565	O 1980	BLATCHFORD	HOCKING	OH	073	071220	N 1914
WHISKEY JOE	BILLINGS	ND	007	004569	OA 1979	BLATCHFORD	PERRY	OH	127	071220	O 1914
WHITE ASH	RENVILLE	ND	075	007367	OA 1984	BLATCHFORD WEST	HOCKING	OH	073	071251	N 1914
WHITE EARTH	MOUNTRAIL	ND	061	764075	OA 1954	BLATCHFORD WEST	PERRY	OH	127	071251	O 1917
WHITETAIL	BILLINGS	ND	007	765780	OA 1979	BLISSFIELD	COSHOCTON	OH	031	071809	N 1907
WILDROSE	DIVIDE	ND	023	768663	OA 1962	BLOOMFIELD	TRUMBULL	OH	155	074320	N 1978
WILEY	BOTTINEAU	ND	009	768787	OA 1958	BLOOMING GROVE SOUTH	MORROW	OH	117	074444	N 1964
WILLIAMS CREEK	GOLDEN VALLEY	ND	033	769794	OA 1979	BLOUNT RUN	MUSKINGUM	OH	119	005037	N 1942
WILLISTON	WILLIAMS	ND	105	004574	OA 1979	BLUCK	JEFFERSON	OH	081	005038	N 1905
WILLMEN	DUNN	ND	025								

Field Name	County Name	State Sub	Co Code	Field Code	Field Type	Disc Year	Field Name	County Name	State Sub	Co Code	Field Code	Field Type	Disc Year
BRECKSVILLE	CUYAHOGA	OH	035	005052	OA	1942	COLUMBIANA	COLUMBIANA	OH	029	155228	ON	1910
BREMEN-NEW LEXINGTON	FAIRFIELD	OH	045	015216	ONA	1907	CONCORD	LAKE	OH	085	156902	ON	1902
BREMEN-NEW LEXINGTON	PERRY	OH	127	015216	ONA	1907	CONDIT	DELAWARE	OH	041	157336	O	1964
BRENHOLTS	ATHENS	OH	009	090875	N	1926	CONESVILLE	COSHOCTON	OH	031	005110	ON	1929
BRENHOLTS	PERRY	OH	127	090875	O	1926	COOPER	MONROE	OH	111	159723	N	1916
BREWSTER	STARK	OH	151	091247	N	1973	COPELY	SUMMIT	OH	153	005111	N	1928
BRICKER	HARRISON	OH	067	005054	N	1899	COSTONIA	JEFFERSON	OH	081	005113	N	1908
BRIDGEVILLE	MUSKINGUM	OH	119	005055	ON	1942	COVENTRY	SUMMIT	OH	153	005115	N	1977
BRIILLANT	JEFFERSON	OH	081	005056	N	1909	COW RUN	WASHINGTON	OH	167	166078	ON	1861
BRINKER	COLUMBIANA	OH	029	092363			CRANENEST	MONROE	OH	111	005120	N	1902
BRINKHAVEN	HOLMES	OH	075	005057	N	1918	CRAWFORD	HOCKING	OH	073	168884		
BRISTOL	PERRY	OH	127	092549	N	1958	CREIGHTON	MONROE	OH	111	005122	ON	1916
BRISTOL	TRUMBULL	OH	155	092549	N	1977	CREIGHTON	NOBLE	OH	121	005122	ON	1916
BROKEN SWORD CREEK	CRAWFORD	OH	033	005424	N	1973	CREOLA	VINTON	OH	163	005123	N	1899
BROOKFIELD	NOBLE	OH	121	094130	N	1969	CREOLA NE	VINTON	OH	163	169411	O	1963
BROWNS	VINTON	OH	163	096021	N	1900	CRESTLINE NORTH	CRAWFORD	OH	033	005440	O	1918
BROWNSVILLE SOUTH	MONROE	OH	111	096269	ON	1903	CRESTON	WAYNE	OH	169	170155	N	1911
BRUNSWICK	MEDINA	OH	103	097571	ON	1934	CRIDERSVILLE	ALLEN	OH	003	005125	O	1886
BRUSH CREEK	MUSKINGUM	OH	119	097602	N	1920	CRIDERSVILLE	AUGLAIZE	OH	011	005125	O	1886
BRUSH CREEK	PERRY	OH	127	097602	O	1920	CROCKER	MEDINA	OH	103	170930	OA	1942
BRUSHY FORK	HARRISON	OH	067	005063	N	1905	CROMERS	SENECA	OH	147	005126	N	1928
BRYAN	WILLIAMS	OH	171	098098	O	1887	CYNTHIAN	SHELBY	OH	149	005128	O	1923
BRYAN SW	WILLIAMS	OH	171	098315	O	1965	DALTON	WAYNE	OH	169	179132	N	1928
BUCK RUN	MORGAN	OH	115	099819	ON	1860	DAMASCUS	COLUMBIANA	OH	029	179303	ONA	1917
BUCKEYE FORK	MUSKINGUM	OH	119	100036	N	1942	DAMASCUS	MAHONING	OH	099	179303	ONA	1917
BUCKEYE FORK	PERRY	OH	127	100036	N	1942	DECATUR	WASHINGTON	OH	167	184612	N	1923
BUCKEYE LAKE	LICKING	OH	089	100160	N	1899	DELAWARE NORTH	DELAWARE	OH	041	187030	O	1964
BUCKEYE LAKE	PERRY	OH	127	100160	N	1899	DELAWARE SOUTH	DELAWARE	OH	041	187061	O	1964
BUCKLAND	ALLEN	OH	003	005064	O	1886	DENMARK	MORROW	OH	117	188239	O	1944
BUCKLAND	AUGLAIZE	OH	011	005064	O	1886	DENMARK NW	MORROW	OH	117	188270	O	1964
BUCKS CORNER	DARKE	OH	037	005065	O	1895	DENMARK SE	MORROW	OH	117	005694	N	1961
BUCKS CORNER	MERCER	OH	107	005065	O	1895	DENMARK SOUTH	MORROW	OH	117	005445	N	1962
BULAVILLE	GALLIA	OH	053	005069	N	1932	DENMARK SW	MORROW	OH	117	005446	N	1962
BURKHART	MONROE	OH	111	104686	N	1906	DENMARK WEST	MORROW	OH	117	005695	N	1962
BURLINGTON	BELMONT	OH	013	104872	N	1924	DEXTER CITY	NOBLE	OH	121	000876	N	1919
BURTON	GEAUGA	OH	055	106701	N	1961	DEXTER RUN	MEIGS	OH	105	005136	O	1953
BURTON	WAYNE	OH	169	106701	N	1961	DINING FORK	CARROLL	OH	019	005140	N	1910
BUSHNELL-CONNEAUT	ASHTABULA	OH	007	015217	ON	1929	DODERTY	MONROE	OH	111	195712	N	1914
BUTLER	KNOX	OH	083	107383	O	1936	DORCAS	MEIGS	OH	105	005143	O	1923
BUTLER	RICHLAND	OH	139	107383	N	1915	DORSET	ASHTABULA	OH	007	005144	ONA	1972
CADIZ	HARRISON	OH	067	111942	N	1889	DORSEY	BELMONT	OH	013	198471	N	1917
CALAIS	MONROE	OH	111	005078	N	1929	DOVER CENTER	CUYAHOGA	OH	035	005145	ON	1915
CALEDONIA	MARION	OH	101	112965	O	1919	DOVER NORTH	TUSCARAWAS	OH	157	200827	ON	1975
CAMERON	MONROE	OH	111	114670	N	1896	DOVER WEST	LORAIN	OH	093	200982	N	1909
CANAAN-WAYNE	WAYNE	OH	169	116220	ON	1911	DOWLING	WOOD	OH	173	005146	O	1896
CANAL FULTON	STARK	OH	151	005081	ONA	1927	DRAKE	PERRY	OH	127	202052	O	1925
CANFIELD	MAHONING	OH	099	117243	N	1976	DRESDEN CONSOL	COSHOCTON	OH	031	015222	N	1913
CANNELVILLE	MUSKINGUM	OH	119	005083	N	1916	DRESDEN CONSOL	MUSKINGUM	OH	119	015222	N	1913
CANNELVILLE WEST	MUSKINGUM	OH	119	005679	N	1913	DRY FORK	JEFFERSON	OH	081	203633	N	1896
CANTON CONSOL	GUERNSEY	OH	059	015218	ONA	1902	DUCK CREEK	WASHINGTON	OH	167	204486	ON	1953
CANTON CONSOL	HARRISON	OH	067	015218	ONA	1902	DUDLEY	NOBLE	OH	121	204610	N	1897
CANTON CONSOL	HOLMES	OH	075	015218	N	1902	DUNDAS	VINTON	OH	163	206067	N	1979
CANTON CONSOL	STARK	OH	151	015218	ONA	1902	DUNDEE	TUSCARAWAS	OH	157	206160	N	1974
CANTON CONSOL	TUSCARAWAS	OH	157	015218	ONA	1883	DUNKIRK	HARDIN	OH	065	005149	N	1888
CANTON EAST CONSOL	CARROLL	OH	019	015219	ONA	1908	DUPONT SOUTH	PUTNAM	OH	137	207121	O	1964
CANTON EAST CONSOL	STARK	OH	151	015219	ONA	1908	DUVALL	NOBLE	OH	121	005152	N	1940
CARBON HILL	HOCKING	OH	073	119444	N	1917	EAGLESVILLE	ASHTABULA	OH	007	005698	ONA	1919
CARBON HILL	PERRY	OH	127	119444	O	1917	EAST LIBERTY NORTH	DELAWARE	OH	041	211858	O	1964
CARBONDALE	ATHENS	OH	009	119475	ON	1941	EASTERN DIST-STATE OF OHIO	MUSKINGUM	OH	119	212168	O	1917
CARDINGTON	MORROW	OH	117	119630	O	1964	EATON	LORAIN	OH	093	212385	N	1961
CARDINGTON EAST	MORROW	OH	117	119661	O	1963	EDGERTON	WILLIAMS	OH	171	213749	ON	1921
CARDINGTON SE	MORROW	OH	117	119692	O	1963	EDINBURG SE	PORTAGE	OH	133	213997	OA	1962
CARDINGTON SOUTH	MORROW	OH	117	119723	O	1963	EDISON	MORROW	OH	117	214090	O	1963
CARDINGTON SW	MORROW	OH	117	119754	O	1964	EDISON SW	MORROW	OH	117	005449	N	1962
CAREY	WYANDOT	OH	175	119816	O	1887	EDLAM	HOLMES	OH	075	005156	N	1915
CARLISLE EAST	LORAIN	OH	093	005085	N	1944	EDLAM	KNOX	OH	083	005156	N	1915
CARLISLE SOUTH	LORAIN	OH	093	005680	N	1929	EGGER	MONROE	OH	111	215710	N	1907
CARLISLE-OBERLIN	LORAIN	OH	093	015220	N	1915	ELIDA	ALLEN	OH	003	001054	O	1888
CARROLLTON	CARROLL	OH	019	121813	N	1920	ELIZABETH	LAWRENCE	OH	087	218915	N	1978
CARROLLTON NORTH	CARROLL	OH	019	005681	N	1922	ELK LICK	CARROLL	OH	019	005159	N	1922
CARTHAGE	ATHENS	OH	009	122575	ON	1923	ELK RUN	WASHINGTON	OH	167	005160	ON	1898
CARTHAGE	MEIGS	OH	105	122575	ON	1923	ELK-NOBLE	NOBLE	OH	121	005161	N	1928
CAYWOOD	WASHINGTON	OH	167	127163	N	1949	ELLIOT	MORGAN	OH	115	005724	N	1957
CEBEE	LAWRENCE	OH	087	005086	O	1930	ELLSWORTH	MAHONING	OH	099	221145	ON	1916
CEDAR FORK	RICHLAND	OH	139	127838	O	1966	ELLSWORTH EAST	MAHONING	OH	099	005162	N	1914
CELINA	MERCER	OH	107	128895	O	1890	ELLSWORTH SOUTH	MAHONING	OH	099	005450	N	1916
CENTER VILLAGE EAST	DELAWARE	OH	041	129512	N	1964	ELYRIA	LORAIN	OH	093	223228	N	1946
CENTERVILLE	GUERNSEY	OH	059	129729	N	1898	ELYRIA EAST	LORAIN	OH	093	005165	N	1930
CENTERVILLE SOUTH	HOLMES	OH	075	000980	N	1936	ENGLAND	ASHLAND	OH	005	005167	N	1911
CHAMBERSBURG	COLUMBIANA	OH	029	131558	N	1976	ENOCH	NOBLE	OH	121	005168	N	1933
CHAMPION	TRUMBULL	OH	155	131698	N	1974	ENTERPRISE	HOCKING	OH	073	226049	N	1957
CHANNEYVILLE	MORGAN	OH	115	132597	N	1891	ESSELBURN	MEDINA	OH	103	005170	N	1910
CHARDON	GEAUGA	OH	055	005090	N	1973	ETNA	FAIRFIELD	OH	045	015281	N	1979
CHARM	HOLMES	OH	075	005091	N	1920	EVERETT	SUMMIT	OH	153	231172	O	1941
CHATTANOOGA	MERCER	OH	107	005094	O	1899	FAIRFIELD	HURON	OH	077	233692	N	1981
CHERRY VALLEY	ASHTABULA	OH	007	136209	OA	1973	FAIRFIELD	JEFFERSON	OH	081	233692	N	1936
CHESAPEAKE	LAWRENCE	OH	087	005095	O	1930	FAIRVIEW	MORROW	OH	117	233940	O	1965
CHESIRE	GALLIA	OH	053	005096	N	1904	FARMER	DEFIANCE	OH	039	236079	N	1965
CHESTER	GEAUGA	OH	055	136472	OA		FARMINGTON	TRUMBULL	OH	155	236234	ON	1976
CHESTERHILL	MORGAN	OH	115	136813	ON	1861	FIFTEEN	WASHINGTON	OH	167	005177	ON	1904
CHESTERVILLE NE	MORROW	OH	117	136906	ON	1963	FINDLAY	HANCOCK	OH	063	005178	ON	1884
CHESTERVILLE NORTH	MORROW	OH	117	136937	ON	1953	FISHER	ATHENS	OH	009	242048	N	1900
CHESTERVILLE SOUTH	MORROW	OH	117	136968	ON	1944	FITCHVILLE	HURON	OH	077	242327	O	1934
CHESTERVILLE WEST	MORROW	OH	117	136999	ON	1944	FITCHVILLE NW	HURON	OH	077	242358	O	1965
CHIPPWA	WAYNE	OH	169	139789	ON	1918	FITCHVILLE WEST	HURON	OH	077	006367	N	1981
CHIPPWA LAKE	MEDINA	OH	103	005097	N	1914	FLEATOWN	LICKING	OH	089	005181	O	1931
CLARKSON	COLUMBIANA	OH	029	145881	N	1912	FLINTS MILLS	WASHINGTON	OH	167	005183	N	1898
CLAYTON CONSOL	MUSKINGUM	OH	119	015221	ON	1918	FLORENCE	ERIE	OH	043	245784	N	1974
CLAYTON CONSOL	PERRY	OH	127	015221	ON	1918	FORK EAST	WASHINGTON	OH	167	249241	ON	1888
CLAY-TUSCARAWAS	TUSCARAWAS	OH	157	005432	N	1969	FORK SOUTH	HARRISON	OH	067	005703	N	1908
CLEVELAND	CUYAHOGA	OH	035	148237	O	1914	FORT RECOVERY	MERCER	OH	107	005188	N	1923
CLIFFYVILLE	NOBLE	OH	121	005100	O	1928	FOURMILE	GUERNSEY	OH	059	005189	N	1939
CLIFT	MONROE	OH	111	005101	N	1900	FOWLER	TRUMBULL	OH	155	253054	N	1974
CLINE	MONROE	OH	111	148609	O	1926	FRANKLIN SQUARE	COLUMBIANA	OH	029	005190	N	1918
COAL RIDGE	NOBLE	OH	121	150087	N	1919	FRAZIER	MUSKINGUM	OH	119	255829	N	1930
COITSVILLE	MAHONING	OH	099	005104	N	1973	FREDERICKSBURG	WAYNE	OH	169	256356	O	

OHIO

Field Name	County Name	State Sub	Co Code	Field Code	Field Disc Type Year	Field Name	County Name	State Sub	Co Code	Field Code	Field Disc Type Year
FRESNO	COSHOCTON	OH	031	258030	N 1972	INDIAN RUN	HOCKING	OH	073	345541	N 1921
FRITZ	MUSKINGUM	OH	119	258619	N 1937	INDIAN RUN	PERRY	OH	127	345541	O 1921
FROST	ATHENS	OH	009	258991	N 1922	IRONTON	LAWRENCE	OH	087	005544	O 1913
FROST	WASHINGTON	OH	167	258991	N 1922	ISLAND CREEK	JEFFERSON	OH	081	349463	N 1889
FROST RUN	WASHINGTON	OH	167	005196	N 1924	JACKSON	JACKSON	OH	079	353006	N 1908
FULTON NE	MORROW	OH	117	260557	O 1964	JACKSON NORTH	MAHONING	OH	099	353114	ONA 1955
FULTON SOUTH	MORROW	OH	117	260588	O 1964	JACKSON NORTH	TRUMBULL	OH	155	353114	ONA 1955
FULTONHAM	MUSKINGUM	OH	119	260619	N 1910	JACKSON RIDGE	MONROE	OH	111	005604	N 1896
FUNK	WAYNE	OH	169	260650	N 1942	JACKSON WEST	JACKSON	OH	079	005815	N 1977
FUNK SOUTH	WAYNE	OH	169	005706	N 1919	JEFFERSON	WAYNE	OH	169	356812	N 1915
GABOR	WAYNE	OH	169	262457		JELLOWAY CREEK CONSOL	HOLMES	OH	075	015228	ON 1912
GAGE	GALLIA	OH	053	262736	N 1961	JELLOWAY CREEK CONSOL	KNOX	OH	083	015228	ON 1912
GARDEN	ATHENS	OH	009	265061	O 1962	JEROMEVILLE	ASHLAND	OH	005	005824	N 1912
GARDEN ISLE	MEDINA	OH	103	005200	N 1910	JERUSALEM	MONROE	OH	111	358238	N 1904
GAVERS	COLUMBIANA	OH	029	005201	N 1911	JOEYETT	HARRISON	OH	067	358951	N 1895
GEAUGA	GEAUGA	OH	055	005203	N 1974	JOETOWN	MORGAN	OH	115	361022	O 1910
GENEVA-SAYBROOK	ASHTABULA	OH	007	015223	ONA 1880	KALIDA NORTH	PUTNAM	OH	137	368542	O 1964
GENOA	OTTAWA	OH	123	269363	N 1887	KANSAS	SENECA	OH	147	369007	O 1895
GEORGETOWN NORTH	COLUMBIANA	OH	029	005707	ON 1906	KATCHELMACHER	HOCKING	OH	073	369813	O 1925
GERMANTOWN	NOBLE	OH	121	005204	N 1891	KATOTAWA CREEK	ASHLAND	OH	005	005560	N 1917
GERMANTOWN NORTH	WASHINGTON	OH	167	005708	N 1981	KENO	MEIGS	OH	105	375192	N 1926
GERMANTOWN WEST	WASHINGTON	OH	167	005709	N 1920	KEY	BELMONT	OH	013	376928	N 1917
GETAWAY	LAWRENCE	OH	087	005205	O 1930	KILBOURNE SOUTH	DELAWARE	OH	041	378347	O 1964
GIBSONBURG	SANDUSKY	OH	143	005206	O 1887	KILGORE	CARROLL	OH	019	378471	N 1910
GILBOA	PUTNAM	OH	137	005207	O 1890	KILMER	NOBLE	OH	121	005573	N 1944
GILMORE NORTH	TUSCARAWAS	OH	157	273657	ON 1911	KILVERT	ATHENS	OH	009	005574	ON 1907
GLASS	MONROE	OH	111	275285	N 1909	KIPTON	ERIE	OH	043	005576	N 1974
GLENFORD	PERRY	OH	127	276587	N 1941	KIRTLAND	LAKE	OH	085	005577	N 1974
GOOSE RUN	WASHINGTON	OH	167	280757	O 1899	KNOX	KNOX	OH	083	384106	N 1945
GORE CONSOL	ATHENS	OH	009	015224	ON 1891	KNOXVILLE	JEFFERSON	OH	081	384509	N 1896
GORE CONSOL	FAIRFIELD	OH	045	015224	ON 1891	KRYSIK	ERIE	OH	043	005581	N 1972
GORE CONSOL	HOCKING	OH	073	015224	ON 1891	KUHN	MONROE	OH	111	005582	ON 1918
GORE CONSOL	PERRY	OH	127	015224	ON 1891	LAFAYETTE NORTH	MEDINA	OH	103	005515	N 1921
GOSHEN CENTER	MAHONING	OH	099	005210	N 1914	LAFAYETTE WEST	COSHOCTON	OH	031	394102	ON 1973
GOULD	JEFFERSON	OH	081	282183	N 1895	LAFAYETTE-CANAAN	MEDINA	OH	103	015229	N 1899
GRAFTON	LORAIN	OH	093	283594	N 1934	LAFAYETTE-CANAAN	WAYNE	OH	169	015229	N 1899
GRAHAM	COSHOCTON	OH	031	283718	N 1954	LAGRANGE	LORAIN	OH	093	003373	N 1944
GRAHAM	MUSKINGUM	OH	119	283718	N 1954	LAINGS	MONROE	OH	111	005584	N 1890
GRANDVIEW	WASHINGTON	OH	167	284927	ON 1908	LAKE FORK	ASHLAND	OH	005	006692	N 1929
GRANGER	MEDINA	OH	103	005215	ON 1926	LAKE MILTON	MAHONING	OH	099	005585	N 1973
GRANGER	SUMMIT	OH	153	005215	ON 1926	LAKE-ASHLAND	ASHLAND	OH	005	395114	N 1916
GRANGER WEST	MEDINA	OH	103	005214	O 1981	LAKEVILLE	WAYNE	OH	169	005586	N 1918
GRANVILLE	LICKING	OH	089	005216	N 1899	LAMARTINE	CARROLL	OH	019	005587	N 1949
GRANVILLE SOUTH	LICKING	OH	089	005712	N 1899	LATTASBURG	WAYNE	OH	169	005588	N 1914
GRASS RUN	ATHENS	OH	009	005218	N 1900	LAWRENCE	WASHINGTON	OH	167	405220	N 1910
GRATIOT-NEWCASTLE	COSHOCTON	OH	031	015225	ONA 1885	LAYMAN	WASHINGTON	OH	167	005591	ON 1925
GRATIOT-NEWCASTLE	KNOX	OH	083	015225	ONA 1885	LEBANON	MEIGS	OH	105	407104	ON 1914
GRATIOT-NEWCASTLE	LICKING	OH	089	015225	ONA 1885	LEE	CARROLL	OH	019	407507	N 1975
GRATIOT-NEWCASTLE	MUSKINGUM	OH	119	015225	ONA 1885	LEESVILLE	CARROLL	OH	019	408220	ONA 1926
GRATIOT-NEWCASTLE	PERRY	OH	127	015225	ONA 1885	LEETONIA	COLUMBIANA	OH	029	005598	N 1913
GRAVELBANK	WASHINGTON	OH	167	286260	O 1900	LEITH RUN	WASHINGTON	OH	167	005599	ON 1896
GRAYSVILLE	MONROE	OH	111	287035	ON 1899	LENOX	ASHTABULA	OH	007	410204	ONA 1958
GREASY RIDGE	LAWRENCE	OH	087	016485	O	LEON	ASHTABULA	OH	007	410421	N 1976
GREEN	MAHONING	OH	099	287872	N 1975	LEWISTON EAST	MAHONING	OH	099	005601	N 1922
GREENE	TRUMBULL	OH	155	288889	N 1974	LEWISVILLE	MONROE	OH	111	412405	N 1908
GREENFIELD NORTH	LOGAN	OH	091	288909	O 1958	LEXINGTON SW	RICHLAND	OH	139	412684	O 1963
GREENFORD	MAHONING	OH	099	005220	N 1919	LIBERTY	TRUMBULL	OH	155	413142	N 1974
GRIFFIN	MUSKINGUM	OH	119	291282	N 1929	LIBERTY NORTH	KNOX	OH	083	413390	O 1909
GROUNDOG CREEK	MEIGS	OH	105	292584	N 1922	LIBERTY WEST	MORROW	OH	117	413483	O 1963
GUERNSEY	COSHOCTON	OH	031	293778		LIBERTY-LICKING	LICKING	OH	089	005602	N 1899
GUERNSEY	GUERNSEY	OH	059	293778		LIBERTY-SENECA	SENECA	OH	147	005603	ON 1918
GUERNSEY	MUSKINGUM	OH	119	293778		LIMA	ALLEN	OH	003	414134	O 1885
GUILFORD	COLUMBIANA	OH	029	005221	N 1911	LIMA NORTH	MAHONING	OH	099	005848	N 1925
GUILFORD SOUTH	COLUMBIANA	OH	029	005716	N 1910	LIMAVILLE	STARK	OH	151	414208	N 1975
GUSTAVAS	TRUMBULL	OH	155	005223	N 1970	LIMESTONE	JEFFERSON	OH	081	005605	N 1899
GUYSVILLE	ATHENS	OH	009	005224	ON 1922	LINDSEY	SANDUSKY	OH	143	415746	N 1887
HAMBURG	FAIRFIELD	OH	045	301342	N 1918	LISBON	COLUMBIANA	OH	029	416831	N 1909
HAMDEN	VINTON	OH	163	005225	N 1901	LISBON SOUTH	COLUMBIANA	OH	029	417048	N 1860
HAMLEY RUN	ATHENS	OH	009	005226	N 1918	LITCHFIELD	MEDINA	OH	103	417389	N 1944
HAMMONDSVILLE	JEFFERSON	OH	081	005228	N 1935	LITCHFIELD EAST	MEDINA	OH	103	417420	O 1919
HANOVER	ASHLAND	OH	005	303444	N 1911	LITCHFIELD NORTH	LORAIN	OH	093	005851	N 1910
HANOVERTOWN	COLUMBIANA	OH	029	005231	N 1912	LITCHFIELD SOUTH	MEDINA	OH	103	417451	N 1948
HARDSCRABBLE	TRUMBULL	OH	155	305611	N 1973	LITTLE BEAVER	COLUMBIANA	OH	029	417792	N 1911
HARDY	HOLMES	OH	075	305800	ON 1914	LITTLE YELLOW CREEK	COLUMBIANA	OH	029	005615	ON 1914
HARDY	WAYNE	OH	169	305800	ON 1914	LIVERPOOL	MEDINA	OH	103	420613	N 1911
HARLEM	DELAWARE	OH	041	005233	N 1981	LIVERPOOL EAST	COLUMBIANA	OH	029	420644	N 1915
HARLEM SPRINGS	CARROLL	OH	019	005232	N 1910	LODI WEST	MEDINA	OH	103	005619	O 1964
HARMONY	GUERNSEY	OH	059	306575	N 1945	LOGTOWN	COLUMBIANA	OH	029	005830	N 1979
HARPERSFIELD CONSOL	ASHTABULA	OH	007	015226	ONA 1899	LONG RUN	SCIOTO	OH	145	425868	ON 1930
HARPERSFIELD CONSOL	LAKE	OH	085	015226	ONA 1899	LORAIN	LORAIN	OH	093	427155	
HARRIETSVILLE	NOBLE	OH	121	307381	O 1914	LORAMIE	SHELBY	OH	149	005624	O
HARRISONVILLE	MEIGS	OH	105	005234	ON 1930	LORDSTOWN	MAHONING	OH	099	427242	N 1973
HARRISVILLE	JEFFERSON	OH	081	307846	N 1922	LORDSTOWN	TRUMBULL	OH	155	427242	N 1975
HARRISVILLE EAST	MEDINA	OH	103	005235	N 1911	LOUDEN	CARROLL	OH	019	428984	N 1914
HARTFORD	TRUMBULL	OH	155	003150	N 1960	LOUDON NORTH	CARROLL	OH	019	005859	N 1937
HARTLAND	HURON	OH	077	004729	O 1936	LOW GAP	NOBLE	OH	121	430720	N 1929
HARTLAND NORTH	HURON	OH	077	005718	O 1936	LOWER NEWPORT	WASHINGTON	OH	167	430875	O 1906
HARTSGROVE	ASHTABULA	OH	007	005236	ONA 1971	LOWER SALEM	WASHINGTON	OH	167	005626	ON 1923
HARTSGROVE WEST	ASHTABULA	OH	007	005719	ONA 1959	LUCAS	ASHLAND	OH	005	432062	ON 1957
HATTONIA	HARRISON	OH	067	005237	N 1900	LUCAS	RICHLAND	OH	139	432062	ON 1957
HECLA	LAWRENCE	OH	087	005240	ON 1928	LUCAS SOUTH	RICHLAND	OH	139	432124	ON 1961
HEMLOCK	PERRY	OH	127	315558	O 1934	LUCASVILLE	SCIOTO	OH	145	432155	O 1926
HEMLOCK GROVE	MEIGS	OH	105	005243	N 1943	MACKSBURG	NOBLE	OH	121	439132	ON 1860
HENDERSHOT	WASHINGTON	OH	167	315775	N 1896	MACKSBURG	WASHINGTON	OH	167	439132	ON 1860
HICKMAN	LICKING	OH	089	320418	N 1927	MALAGA	BELMONT	OH	013	441736	N 1902
HINCKLEY-GRANGER	MEDINA	OH	103	005253	ONA 1927	MALAGA	MONROE	OH	111	441736	N 1902
HIRAM	PORTAGE	OH	133	324372	ONA 1975	MALLET CREEK-CHATHAM	MEDINA	OH	103	015231	O 1899
HOHMAN	WASHINGTON	OH	167	005262	ON 1896	MANSFIELD	RICHLAND	OH	139	444464	N 1906
HOLGATE	HENRY	OH	069	005263	N 1893	MANTUA	PORTAGE	OH	133	444805	N 1974
HOLMES	HOLMES	OH	075	329130		MANTUA	TUSCARAWAS	OH	157	444805	N 1975
HOMER CONSOL	FAIRFIELD	OH	045	015227	ON 1885	MARENGO CENTRAL	MORROW	OH	117	446665	O 1963
HOMER CONSOL	KNOX	OH	083	015227	ON 1885	MARENGO EAST	MORROW	OH	117	446696	ON 1963
HOMER CONSOL	LICKING	OH	089	015227	ON 1885	MARENGO NORTH	MORROW	OH	117	446727	O 1964
HOMER NORTH	MEDINA	OH	103	329905	N 1910	MARENGO WEST	MORROW	OH	117	446789	O 1965
HOMEWORTH	COLUMBIANA	OH	029	005269	O 1901	MARK CENTER NORTH	DEFIANCE	OH	039	005636	O 1898
HONESTY	NOBLE	OH	121	005270	O	MARSHFIELD	ATHENS	OH	009	449672	N 1963
HORACE	WAYNE	OH	169	332075	N 1915	MARSHFIELD NORTH	ATHENS	OH	009	449703	O 1963
HOWLAND	TRUMBULL	OH	155	335485	N 1974	MASSILLON	STARK	OH	151	451842	N 1955
HUBBARD	TRUMBULL	OH	155	336354	N 1964	MASTERTON	MONROE	OH	111	006362	ON 1905
HUNTER	BELMONT	OH	013	339578	N	MATTIX	MORROW	OH	117	452896	O 1965
HUNTINGTON	MEDINA	OH	103	340105	N 1944	MAXWELL	HARRISON	OH	067	454725	N 1899
HUNTSBURG	GEAUGA	OH	055	005535	N 1972	MAYFIELD	CUYAHOGA	OH	035	455469	ON 1938
HUNTSVILLE	LOGAN	OH	091	340353	N 1885	MAYFIELD	GEAUGA	OH	055	455469	O 1938

Field Name	County Name	State Sub	Co Code	Field Code	Field Disc Type	Year	Field Name	County Name	State Sub	Co Code	Field Code	Field Disc Type	Year
MCARTHUR	VINTON	OH	163	456438			NORTHERN DIST STE OF OHIO	COLUMBIANA	OH	029	512897		
MCCLURE	HENRY	OH	069	457709	O	1885	NORTHERN DIST STE OF OHIO	CUYAHOGA	OH	035	512897		
MCCOMB	WOOD	OH	173	457926	O	1887	NORTHERN DIST STE OF OHIO	ERIE	OH	043	512897		
MCCORMICK RUN	COLUMBIANA	OH	029	006365	N	1910	NORTHERN DIST STE OF OHIO	GAUGA	OH	055	512897		
MGUFFY	HARDIN	OH	065	005833	O	1933	NORTHERN DIST STE OF OHIO	HOLMES	OH	075	512897		
MCQUIRE CREEK	CARROLL	OH	019	005834	N	1922	NORTHERN DIST STE OF OHIO	LORAIN	OH	093	512897		
MCINTYRE	JEFFERSON	OH	081	460995	O	1900	NORTHERN DIST STE OF OHIO	MAHONING	OH	099	512897		
MEADOW VALLEY	HOLMES	OH	075	463917	ON	1957	NORTHERN DIST STE OF OHIO	MEDINA	OH	103	512897		
MECCA	TRUMBULL	OH	155	464475	O	1960	NORTHERN DIST STE OF OHIO	PUTNAM	OH	137	512897		
MECCA SOUTH	TRUMBULL	OH	155	005876	N	1921	NORTHERN DIST STE OF OHIO	RICHLAND	OH	139	512897		
MECHANICSBURG	MONROE	OH	111	464490	N	1903	NORTHERN DIST STE OF OHIO	TRUMBULL	OH	155	512897		
MECHANICSTOWN	CARROLL	OH	019	005845	N	1907	NORTHERN DIST STE OF OHIO	WAYNE	OH	169	512897	O	1958
MECHANICSTOWN EAST	CARROLL	OH	019	005635	N	1913	NORTHFIELD	SUMMIT	OH	153	005956	N	1976
MEDINA	MEDINA	OH	103	465281	N	1899	OAK GROVE	HOCKING	OH	073	516721	O	1916
MEDINA EAST	MEDINA	OH	103	465312	O	1912	OAK HARBOR	OTTAWA	OH	123	005959	O	1886
MELROSE	PAULDING	OH	125	466893	O	1925	OAKLAND	MUSKINGUM	OH	119	517496	N	1929
MENDON	MERCER	OH	107	467296	O	1886	OAKTHORPE	FAIRFIELD	OH	045	005960	N	1910
MENTOR	LAKE	OH	085	467792	O	1915	OHIO CITY	VAN WERT	OH	161	005966	O	1909
MESOPOTAMIA	TRUMBULL	OH	155	469790	ON	1975	OHIO-SHALLOW	COLUMBIANA	OH	029	520720		
MIDDLEFIELD	GAUGA	OH	055	471894	N	1973	OHIO-SHALLOW	KNOX	OH	083	520720		
MIDDLEFIELD NE	GAUGA	OH	055	005879	N	1972	OLD WASHINGTON	GUERNSEY	OH	059	523355	N	1969
MIDDLEFIELD NORTH	GAUGA	OH	055	005880	N	1971	OLIVE GREEN	MORGAN	OH	115	005967	ONA	1906
MIDDLEFIELD SOUTH	GAUGA	OH	055	005881	N	1971	OLIVE-MEIGS	ATHENS	OH	009	005968	ON	1948
MIDDLEPORT	MEIGS	OH	105	006073	N	1960	OLIVE-MEIGS	MEIGS	OH	105	005968	ON	1948
MIDDLETON	COLUMBIANA	OH	029	471970	ON	1917	OLMSTEAD FALLS	CUYAHOGA	OH	035	001024	N	1975
MILE RUN	WASHINGTON	OH	167	005882	ON	1926	OPPOSUM RUN	NOBLE	OH	121	005970	N	1938
MILITARY RUN	HOLMES	OH	075	005884	N	1935	ORANGE	ASHLAND	OH	005	526897	ON	1914
MILL	TUSCARAWAS	OH	157	474326	N	1975	ORANGE NORTH	ASHLAND	OH	005	527083	N	1922
MILL CREEK	COSHOCTON	OH	031	474357	N	1917	OSAGE	JEFFERSON	OH	081	529036	N	1908
MILLBROOK	WAYNE	OH	169	474543	N	1920	OWENS	MARION	OH	101	532012	N	1964
MILLERSPORT	FAIRFIELD	OH	045	475039	N	1899	OXFORD	GUERNSEY	OH	059	532632	N	1934
MILLERSPORT	PERRY	OH	127	475039	N	1899	OXFORD	TUSCARAWAS	OH	157	532632	ON	1974
MILLFIELD CONSOL	ATHENS	OH	009	015232	ON	1898	OZARK	MONROE	OH	111	532880	N	1905
MILLS	ATHENS	OH	009	475535	N	1941	PAGETOWN SOUTH	DELAWARE	OH	041	535648	O	1964
MILTON	MAHONING	OH	099	476248	N	1973	PAINESVILLE	LAKE	OH	085	005974	N	1974
MILTON NORTH	MAHONING	OH	099	476310	N	1973	PAINT	HOLMES	OH	075	535800	N	1925
MILTON-JACKSON	JACKSON	OH	079	005888	O	1940	PAINT	TUSCARAWAS	OH	157	535800	N	1976
MILTONSBURG	MONROE	OH	111	005889	ON	1908	PARIS	PORTAGE	OH	133	539833	N	1965
MINERAL	ATHENS	OH	009	476651	N	1903	PARIS	TRUMBULL	OH	155	539833	O	1981
MINERVA	CARROLL	OH	019	005890	N	1921	PARK WEST	CUYAHOGA	OH	035	005977	N	1912
MINFORD	JACKSON	OH	079	005891	N	1930	PARMA	CUYAHOGA	OH	035	540732	ON	1948
MINFORD	SCIOTO	OH	145	005891	N	1930	PARMAS RUN	JEFFERSON	OH	081	005978	N	1896
MINSTER	AUGLAIZE	OH	011	005892	O	1897	PATASKALA SOUTH	LICKING	OH	089	542127	O	1965
MINSTER	MERCER	OH	107	005892	O	1897	PATMOS	MAHONING	OH	099	542220	N	1916
MINSTER	SHELBY	OH	149	005892	O	1897	PATTON RUN	BELMONT	OH	013	005980	N	
MISERS RUN	HOLMES	OH	075	005894	N	1936	PAVONIA	ASHLAND	OH	005	544080		
MISERS RUN	WAYNE	OH	169	005894	N	1936	PAVONIA	RICHLAND	OH	139	544080		
MITCHELL	WASHINGTON	OH	167	478945	O	1898	PAWPAW	WASHINGTON	OH	167	005983	N	1900
MOHICAN	ASHLAND	OH	005	005898	N	1909	PAYNE	PAULDING	OH	125	545010	O	1924
MOHICANVILLE	ASHLAND	OH	005	005900	N	1932	PEERLESS EAST	MORROW	OH	117	547948	N	1965
MONROE	HOLMES	OH	075	481868	N	1914	PENCAN	MORROW	OH	117	548940	O	1964
MONROE MILLS	KNOX	OH	083	005902	N	1942	PENFIELD	LORAIN	OH	093	005987	N	1910
MONROE-COSHOCTON CONSOL	COSHOCTON	OH	031	015233	ON	1898	PENFIELD EAST	MEDINA	OH	103	005296	N	1938
MONROE-COSHOCTON CONSOL	HOLMES	OH	075	015233	ON	1898	PENINSULA	SUMMIT	OH	153	005988	O	1940
MONROE-COSHOCTON CONSOL	KNOX	OH	083	015233	ON	1898	PENNSVILLE	MORGAN	OH	115	549560	O	1910
MONROE-HOLMES	HOLMES	OH	075	005904	N	1940	PEOLI	TUSCARAWAS	OH	157	005990	N	1912
MONROE-KNOX	KNOX	OH	083	005905	N	1933	PERRY	LAKE	OH	085	550800	N	1973
MONTVILLE WEST	GAUGA	OH	055	015314	N	1979	PERRY	PERRY	OH	127	550800		
MOORES JUNCTION	WASHINGTON	OH	167	005906	ONA	1894	PERRY EAST	TUSCARAWAS	OH	157	005994	N	1973
MOOSE RIDGE	MONROE	OH	111	005907	ON	1898	PERRY-ASHLAND	ASHLAND	OH	005	005995	N	1911
MORAVILLE	HARRISON	OH	067	005908	N	1906	PERRYSBURG	WOOD	OH	173	551296	O	
MORELAND-WOOSTER	WAYNE	OH	169	015234	N	1911	PERRYSVILLE CONSOL	ASHLAND	OH	005	015235	N	1910
MORGAN CENTER	KNOX	OH	083	485092	O	1899	PERRYSVILLE CONSOL	HOLMES	OH	075	015235	N	1910
MORGAN RUN	COSHOCTON	OH	031	485221	O	1900	PERRYSVILLE CONSOL	RICHLAND	OH	139	015235	N	1910
MORRISTOWN	BELMONT	OH	013	005910	ON	1902	PERRYSVILLE WEST	ASHLAND	OH	005	005998	N	1914
MORRISTOWN WEST	BELMONT	OH	013	005909	N	1903	PERRYSVILLE WEST	RICHLAND	OH	139	005998	N	1914
MOULTRIE	COLUMBIANA	OH	029	005911	N	1943	PETTISVILLE	FULTON	OH	051	006001	O	1936
MT BLANCHARD	HANCOCK	OH	063	005913	O	1886	PHALANX MILLS	TRUMBULL	OH	155	006002	N	1972
MT EPHRAIM	NOBLE	OH	121	005914	N	1923	PERSON	PERRY	OH	127	553908	O	1926
MT GILEAD	MORROW	OH	117	490797	O	1963	PHILO CONSOL	GUERNSEY	OH	059	015236	ONA	1903
MT GILEAD NE	MORROW	OH	117	490828	O	1964	PHILO CONSOL	MUSKINGUM	OH	119	015236	ONA	1903
MT GILEAD SOUTH	MORROW	OH	117	490859	O	1963	PICKERINGTON	FAIRFIELD	OH	045	006005	N	1920
MT VERNON NW	KNOX	OH	083	491510	N	1965	PIERPONT	ASHTABULA	OH	007	006006	ONA	1960
MUSKIE	MUSKINGUM	OH	119	002010			PILCHER	BELMONT	OH	013	006010	ON	1905
MUTTON RUN	MONROE	OH	111	005918	N	1899	PINCY FORK	MONROE	OH	111	006011	N	1913
NANKIN EAST	ASHLAND	OH	005	005667	O	1928	PIPER RUN	ATHENS	OH	009	006014	N	1924
NANTUA NORTH	PORTAGE	OH	133	005920	N	1973	PLAINFIELD	COSHOCTON	OH	031	559318	N	1973
NASBY	LUCAS	OH	095	005921	O	1960	PLUM RUN	HARRISON	OH	067	006018	N	1902
NAVARRE	STARK	OH	151	005923	ONA	1921	PLYMOUTH	RICHLAND	OH	139	561736	O	1965
NEGLEY	COLUMBIANA	OH	029	005927	N	1910	PLYMOUTH NORTH	HURON	OH	077	561798	O	1965
NELLIE	COSHOCTON	OH	031	501828	N	1975	POCKET	STARK	OH	151	002977	N	1948
NELSON	PORTAGE	OH	133	502076	N	1974	POLAND	MAHONING	OH	099	563240	N	1973
NELSONVILLE	ATHENS	OH	009	502138	N	1930	POLK	ASHLAND	OH	005	006021	ON	1917
NEW ALBANY	MAHONING	OH	099	503130	N	1914	POLK EAST	ASHLAND	OH	005	005307	N	1929
NEW ALEXANDER	COLUMBIANA	OH	029	005929	N	1919	POMEROY	MEIGS	OH	105	006024	N	1924
NEW ALEXANDRIA	JEFFERSON	OH	081	005931	N	1921	POMEROY NORTH	MEIGS	OH	105	564015	O	1926
NEW ATHENS	HARRISON	OH	067	503223	O	1913	POMPEY	MORROW	OH	117	564077	ON	1917
NEW BOSTON	SCIOTO	OH	145	503347	O	1922	POMPEY EAST	MORROW	OH	117	564108	ON	1917
NEW BUFFALO	MAHONING	OH	099	005933	N	1937	POND BROOK	SUMMIT	OH	153	006026	N	1981
NEW HAMPSHIRE EAST	AUGLAIZE	OH	011	503812	O	1962	PORT HOMER	JEFFERSON	OH	081	006028	N	1900
NEW HAMPSHIRE EAST	LOGAN	OH	091	503812	O	1962	PORT WASHINGTON	TUSCARAWAS	OH	157	006029	N	1953
NEW LYME	ASHTABULA	OH	007	015318	N	1988	POULTON	MONROE	OH	111	006031	N	
NEW MATAMORAS	WASHINGTON	OH	167	005935	N	1894	PRITCHARD	PORTAGE	OH	133	573021	N	1965
NEW MIDDLETON	MAHONING	OH	099	005936	N	1910	PROCTORVILLE	LAWRENCE	OH	087	006036	O	1930
NEW PLYMOUTH	VINTON	OH	163	005938	N	1915	PULASKVILLE NE	MORROW	OH	117	574610	ON	1962
NEW RUMLEY	HARRISON	OH	067	005940	N	1899	PULTNEY	BELMONT	OH	013	006037	N	1979
NEW SALEM	FAIRFIELD	OH	045	504742	O	1940	PUTNAM	ATHENS	OH	009	575633	N	1951
NEW WATERFORD	COLUMBIANA	OH	029	505052	O	1914	PUTNAM	WASHINGTON	OH	167	575633	N	1951
NEW WESTON	DARKE	OH	037	005941	O	1895	QUAKER CITY	GUERNSEY	OH	059	006040	N	1929
NEWARK	LICKING	OH	089	505362	ON	1887	RACCOON CREEK	VINTON	OH	163	006044	N	1915
NEWBURGH HEIGHTS	CUYAHOGA	OH	035	005943	O	1912	RADNOR NW	DELAWARE	OH	041	582779	ON	1958
NEWBURY	GAUGA	OH	055	505548	N	1972	RANDOLPH	PORTAGE	OH	133	586127	N	1990
NEWBURY SOUTH	GAUGA	OH	055	005944	ONA	1972	RAVENNA-BEST	COLUMBIANA	OH	029	015237	ONA	1949
NEWELL RUN	WASHINGTON	OH	167	005945	ON	1890	RAVENNA-BEST	MAHONING	OH	099	015237	ONA	1949
NEWPORT	WASHINGTON	OH	167	506540	O	1970	RAVENNA-BEST	PORTAGE	OH	133	015237	ONA	1949
NEWTON	LICKING	OH	089	506819	O	1899	RAVENNA-BEST	STARK	OH	151	015237	ONA	1949
NEWTON	TRUMBULL	OH	1										

OHIO

Field Name	County Name	State Sub	Co Code	Field Code	Field Disc Type Year	Field Name	County Name	State Sub	Co Code	Field Code	Field Disc Type Year
RENDVILLE	PERRY	OH	127	595854	O 1928	SPRENG	ASHLAND	OH	005	006440	N 1919
RHODESDALE	JEFFERSON	OH	081	006061	N 1906	SPRINGFIELD	MAHONING	OH	099	671601	N 1925
RICHFIELD WEST	SUMMIT	OH	153	595990	N 1922	ST CLAIR	COLUMBIANA	OH	029	673261	N 1885
RICHMOND	ASHTABULA	OH	007	600055	N 1973	ST HENRY	MERCER	OH	107	673539	N 1894
RICHMOND	JEFFERSON	OH	081	600055	N 1917	ST MARYS	AUGLAIZE	OH	011	674345	ON 1886
RIDGEVILLE EAST	LORAIN	OH	093	005323	N 1935	ST MARYS	MERCER	OH	107	674345	ON 1886
RINARD MILLS	MONROE	OH	111	006064	ON 1897	STAFFORD	MONROE	OH	111	675275	ON 1899
RINE CORNERS	COSHOCTON	OH	031	006065	N 1929	STANLEYVILLE	WASHINGTON	OH	167	006441	O 1906
RINGGOLD	MORGAN	OH	115	602070	O 1889	STARK-SUMMIT	STARK	OH	151	677011	N 1927
RINGGOLD EAST	MORGAN	OH	115	602101	O 1963	STARK-SUMMIT	SUMMIT	OH	153	677011	N 1927
RIPLEY	HOLMES	OH	075	602659	N 1914	STELLA	VINTON	OH	163	679336	N 1899
RISLEY	MEDINA	OH	103	603124	O 1947	STEWART	ATHENS	OH	009	680421	O 1914
ROME SOUTH	DELAWARE	OH	041	611751	O 1964	STILLHOUSE	MONROE	OH	111	006446	N 1908
ROSCOE	COSHOCTON	OH	031	612960	N 1971	STILLWATER	TUSCARAWAS	OH	157	680731	O 1973
ROSEVILLE CONSOL	MORGAN	OH	115	015239	ON 1909	STITT	BELMONT	OH	013	006447	ON 1924
ROSEVILLE CONSOL	MUSKINGUM	OH	119	015239	ON 1909	STOCK	HARRISON	OH	067	006448	N 1912
ROSEVILLE CONSOL	PERRY	OH	127	015239	ON 1909	STOCKDALE	PIKE	OH	131	681258	N 1909
ROSEWELL	TUSCARAWAS	OH	157	006374	N 1943	STRASBURG	TUSCARAWAS	OH	157	663691	N 1937
ROSS	FAIRFIELD	OH	045	614231	N 1943	STRASBURG WEST	TUSCARAWAS	OH	157	006450	N 1960
ROSWELL NORTH	TUSCARAWAS	OH	157	006375	N 1942	STRINGTOWN	WAYNE	OH	169	684637	N 1918
ROUND BOTTOM	MONROE	OH	111	006379	N 1914	STRONGSVILLE EAST	CUYAHOGA	OH	035	006169	N 1931
ROUNDHEAD	HARDIN	OH	065	615967	O 1964	STRONGSVILLE-LIVERPOOL	CUYAHOGA	OH	035	015241	N 1911
ROUNDHEAD	LOGAN	OH	091	615967	O 1964	STRONGSVILLE-LIVERPOOL	LORAIN	OH	093	015241	N 1911
ROYALTON	CUYAHOGA	OH	035	617155	N 1975	STRUTHERS	MAHONING	OH	099	006453	N 1973
RUGGLES	ASHLAND	OH	005	006487	N 1925	STUMPTON	BELMONT	OH	013	006455	N 1909
RUSH	TUSCARAWAS	OH	157	006385	N 1973	SUFFIELD-SMITH	MAHONING	OH	099	001032	OA 1960
RUSHVILLE NORTH	FAIRFIELD	OH	045	006384	N 1960	SUGARGROVE CONSOL	FAIRFIELD	OH	045	015242	N 1893
RUTLAND	GALLIA	OH	053	620830	N 1865	SUGARGROVE CONSOL	HOCKING	OH	073	015242	N 1893
RUTLAND	MEIGS	OH	105	620830	N 1865	SUGARGROVE CONSOL	VINTON	OH	163	015242	N 1893
SAGAMORE HILLS	CUYAHOGA	OH	035	006386	O 1915	SULLIVAN	ASHLAND	OH	005	687272	N 1948
SALEM NORTH	GUERNSEY	OH	059	625247	ON 1926	SULLIVAN NORTH	ASHLAND	OH	005	006458	N 1929
SALEM SOUTH	TUSCARAWAS	OH	157	006387	N 1974	SULLIVAN SOUTH	ASHLAND	OH	005	687417	N 1949
SALEM WEST	WAYNE	OH	169	625340	ON 1910	SUMMERFIELD	NOBLE	OH	121	688047	N 1912
SALISBURY	MEIGS	OH	105	006389	N 1928	SUNDALE	GUERNSEY	OH	059	006460	N 1930
SALT FORK	GUERNSEY	OH	059	626549	N 1936	SUNDALE EAST	MUSKINGUM	OH	119	005378	N 1930
SALTILLA	PERRY	OH	127	627076	O 1929	SUTTON	MEIGS	OH	105	691364	ON 1923
SAND HILL	WASHINGTON	OH	167	629990	O 1895	SWITZER	MONROE	OH	111	015340	N 1980
SAND RUN	HOLMES	OH	075	006390	N 1926	SYBENE	LAWRENCE	OH	087	006461	O 1930
SANTA FE NORTH	AUGLAIZE	OH	011	632811	O 1966	SYCAMORE VALLEY	MONROE	OH	111	006462	N 1902
SAVANNAH	ASHLAND	OH	005	635725	ON 1917	SYMMES	LAWRENCE	OH	087	693860	O 1936
SAVANNAH WEST	ASHLAND	OH	005	635756	ON 1964	TABOR	CARROLL	OH	019	695543	OA 1917
SCHENCK CREEK	KNOX	OH	083	006396	N 1915	TACOMA	BELMONT	OH	013	695667	N 1937
SCHULER HOLLOW	SCIOTO	OH	145	006398	ON 1926	TALMADGE	PORTAGE	OH	133	696628	O 1935
SCIO	HARRISON	OH	067	639715	N 1899	TAYLOR CREEK	HARDIN	OH	065	006466	O 1935
SCOTT RUN	CARROLL	OH	019	640383	N 1900	TEMPERANCEVILLE	NOBLE	OH	121	006468	N 1899
SCOTT RUN	HARRISON	OH	067	640383	N 1900	THE PLAINS	ATHENS	OH	009	015341	N 1984
SCROGGSFIELD	CARROLL	OH	019	006402	N 1937	THORNVILLE	PERRY	OH	127	705929	N 1905
SCROGGSVILLE SOUTH	CARROLL	OH	019	006403	N 1916	THURSTON CONSOL	FAIRFIELD	OH	045	015243	N 1887
SELDOM SEEN	VINTON	OH	163	006405	ON 1900	TIFFIN	SENECA	OH	147	006472	N 1896
SENECA	BELMONT	OH	013	644384	N 1900	TILTON	LICKING	OH	089	708409	ON 1923
SENECA	MONROE	OH	111	644384	N 1900	TIMBER RUN	MUSKINGUM	OH	119	006474	N 1943
SENECAVILLE	GUERNSEY	OH	059	006407	ON 1935	TOLEDO	LUCAS	OH	095	006479	ON 1887
SENECAVILLE	NOBLE	OH	121	006407	ON 1935	TORONTO	JEFFERSON	OH	081	713812	N 1891
SENECAVILLE EAST	GUERNSEY	OH	059	005342	N 1916	TRIADELPHIA CONSOL	MORGAN	OH	115	015244	ON 1896
SENECAVILLE EAST	NOBLE	OH	121	005342	N 1916	TRIADELPHIA CONSOL	PERRY	OH	127	015244	ON 1896
SENECAVILLE NORTH	GUERNSEY	OH	059	006406	N 1954	TRIMBLE	ATHENS	OH	009	006483	O 1963
SEVILLE	MEDINA	OH	103	006412	N 1954	TRIMBLE SE	ATHENS	OH	009	717486	N 1963
SEVILLE NORTH	MEDINA	OH	103	006411	N 1957	TROY NORTH	MORROW	OH	117	719005	O 1962
SHADE	ATHENS	OH	009	646514	ON 1924	TRUMBULL EAST	ASHTABULA	OH	007	719439	N 1965
SHALERSVILLE	PORTAGE	OH	133	006413	N 1976	TUPPERS PLAINS	ATHENS	OH	009	006071	N 1949
SHARON CENTER	MEDINA	OH	103	648002	ON 1936	TUPPERS PLAINS	MEIGS	OH	105	006071	N 1949
SHARON CONSOL	GUERNSEY	OH	059	648033	ON 1861	TURTLE CREEK	SHELBY	OH	149	722675	O 1977
SHARON CONSOL	MORGAN	OH	115	648033	ON 1861	TWINSBURG	SUMMIT	OH	153	005727	OA 1936
SHARON CONSOL	MUSKINGUM	OH	119	648033	ON 1861	TYMOCHEE	WYANDOT	OH	175	724640	O 1890
SHARON CONSOL	NOBLE	OH	121	648033	ON 1861	ULRICH	MEIGS	OH	105	726929	N 1948
SHARON CONSOL	WASHINGTON	OH	167	648033	ON 1861	UNION	CARROLL	OH	019	727611	O 1916
SHARON WEST	TRUMBULL	OH	155	648188	N 1974	UNION FURNACE CONSOL	ATHENS	OH	009	015245	ON 1914
SHARPSBURG CONSOL	ATHENS	OH	009	015240	ON 1900	UNION FURNACE CONSOL	HOCKING	OH	073	015245	ON 1914
SHARPSBURG CONSOL	MORGAN	OH	115	015240	ON 1900	UNIONTOWN	BELMONT	OH	013	728475	N 1900
SHARPSBURG CONSOL	WASHINGTON	OH	167	015240	ON 1900	UNIONVILLE	HARRISON	OH	067	728572	N 1899
SHAUCK SE	RICHLAND	OH	139	648560	N 1964	UNITY	COLUMBIANA	OH	029	728789	N 1915
SHAUCK WEST	MORROW	OH	117	648591	N 1964	UPPER SANDUSKY	WYANDOT	OH	175	729541	O 1934
SHAWNEE HILLS	CUYAHOGA	OH	035	006415	N 1978	URICHSVILLE	TUSCARAWAS	OH	157	005731	N 1937
SHEETS RUN	WASHINGTON	OH	167	006417	N 1904	VALLEY RUN	LICKING	OH	089	005733	N 1929
SHELBY EAST	RICHLAND	OH	139	649645	O 1965	VAN WERT	VAN WERT	OH	161	005735	O 1886
SHELBY NW	RICHLAND	OH	139	649676	N 1965	VANATTA	LICKING	OH	089	005736	ON 1926
SHILOH SE	RICHLAND	OH	139	652218	ON 1953	VENEDOCIA	VAN WERT	OH	161	005737	O 1886
SHIVELY	MERCER	OH	107	653055	O 1896	VERMILLION	ERIE	OH	043	736435	N 1973
SIDNEY	SHELBY	OH	149	655101	N 1975	VERNON	TRUMBULL	OH	155	736658	O 1946
SIGNAL	COLUMBIANA	OH	029	006423	N 1905	VERNON CENTER	TRUMBULL	OH	155	005739	N 1980
SINDAL	MUSKINGUM	OH	119	006424	N 1981	VIENNA	TRUMBULL	OH	155	738511	N 1975
SIPPO CREEK	STARK	OH	151	009939	N 1930	VULCAN	COLUMBIANA	OH	029	742047	O 1895
SISTERSVILLE	MONROE	OH	111	658139	ONA 1891	WADSWORTH	MEDINA	OH	103	743947	ON 1954
SISTERSVILLE	WASHINGTON	OH	167	658139	ON 1891	WAGSTAFF	LICKING	OH	089	005743	O 1927
SIVERLY	VINTON	OH	163	006427	N 1901	WALNUT	FAIRFIELD	OH	045	746551	N 1918
SIXMILE	BELMONT	OH	013	006428	N 1932	WARNER	WASHINGTON	OH	167	749341	ON 1900
SLIGO	GUERNSEY	OH	059	661278	N 1927	WARREN	TRUMBULL	OH	155	749527	N 1975
SMITHVILLE	WAYNE	OH	169	662983	ON 1918	WARWICK	TUSCARAWAS	OH	157	749837	N 1972
SMOKY RUN	RICHLAND	OH	139	006430	ONA 1951	WASHINGTONVILLE	COLUMBIANA	OH	029	005747	N 1936
SNYDER	MAHONING	OH	099	664130	ON 1900	WATERFORD	WASHINGTON	OH	167	751294	N 1975
SODOM	MUSKINGUM	OH	119	006434	N 1936	WATERFORD NORTH	WASHINGTON	OH	167	751312	N 1976
SOMERSET	PERRY	OH	127	665277	O 1925	WATERTOWN	WASHINGTON	OH	167	015353	N 1979
SONORA	MUSKINGUM	OH	119	665742	N 1936	WATERVILLE NORTH	LUCAS	OH	095	005750	O 1942
SOUTH POINT	LAWRENCE	OH	087	006020	N 1917	WATSON	SENECA	OH	147	752007	O 1942
SOUTHERN DIST STE OF OHIO	ATHENS	OH	009	666920		WATTSVILLE	CARROLL	OH	019	005752	N 1937
SOUTHERN DIST STE OF OHIO	BELMONT	OH	013	666920		WATTSVILLE SOUTH	CARROLL	OH	019	005751	N 1938
SOUTHERN DIST STE OF OHIO	COSHOCTON	OH	031	666920		WAYNE	ASHLAND	OH	005	752906	
SOUTHERN DIST STE OF OHIO	GALLIA	OH	053	666920		WAYNE	HOLMES	OH	075	752906	
SOUTHERN DIST STE OF OHIO	HARRISON	OH	067	666920		WAYNE	WAYNE	OH	169	752906	
SOUTHERN DIST STE OF OHIO	HOCKING	OH	073	666920		WAYNESFIELD	AUGLAIZE	OH	011	753030	O 1965
SOUTHERN DIST STE OF OHIO	KNOX	OH	083	666920		WEATHERSFIELD	TRUMBULL	OH	155	753840	N 1975
SOUTHERN DIST STE OF OHIO	LAWRENCE	OH	087	666920		WEAVER	ASHLAND	OH	005	753860	
SOUTHERN DIST STE OF OHIO	LICKING	OH	089	666920		WEAVER	KNOX	OH	083	753860	
SOUTHERN DIST STE OF OHIO	MARION	OH	101	666920	N	WEAVER	RICHLAND	OH	139	753860	
SOUTHERN DIST STE OF OHIO	MEIGS	OH	105	666920		WEGEE	BELMONT	OH	013	005754	N 1915
SOUTHERN DIST STE OF OHIO	MONROE	OH	111	666920		WELLER NW	RICHLAND	OH	139	757208	N 1965
SOUTHERN DIST STE OF OHIO	MORGAN	OH	115	666920		WELLERSVILLE	WAYNE	OH	169	005756	ON 1949
SOUTHERN DIST STE OF OHIO	MORROW	OH	117	666920		WELLINGTON	LORAIN	OH	093	757270	N 1949
SOUTHERN DIST STE OF OHIO	MUSKINGUM	OH	119	666920		WELLINGTON	MEDINA	OH	103	757270	N 1949
SOUTHERN DIST STE OF OHIO	PERRY	OH	127	666920	O 1948	WELLINGTON EAST	LORAIN	OH	093	757288	N 1943
SOUTHERN DIST STE OF OHIO	VINTON	OH	163	666920		WELLINGTON NORTH	LORAIN	OH	093	005758	N 1919
SPENCERVILLE	ALLEN	OH	003	006437	N 1888	WELLS	JEFFERSON	OH	081	757456	N 1905
SPLINTERVILLE	KNOX	OH	083	006439	N 1889	WELLSVILLE	COLUMBIANA	OH	029	757859	N 1890

Field Name	County Name	State Sub	Co Code	Field Code	Field Disc Type Year	Field Name	County Name	State Sub	Co Code	Field Code	Field Disc Type Year
WELSHFIELD	GEAUGA	OH	055	015357	N 1985	ALVA NORTH	WOODS	OK	151	014315	O 1980
WENDELIN	MERCER	OH	107	758386	O 1894	ALVA SOUTH	WOODS	OK	151	006330	O 1984
WERTZ	WAYNE	OH	169	759037		AMBER	GRADY	OK	051	015292	N 1980
WEST LIBERTY NORTH	MORROW	OH	117	759843	O 1964	AMBER NE	GRADY	OK	051	015416	ONA 1969
WHEELING	BELMONT	OH	013	762928	N 1922	AMBER NORTH	GRADY	OK	051	015425	O 1980
WHIPPLE	WASHINGTON	OH	167	005762	N 1919	AMORITA	ALFALFA	OK	003	016315	O 1955
WHIPPLE SOUTH	WASHINGTON	OH	167	763238	O 1940	AMORITA NE	ALFALFA	OK	003	016346	O 1962
WHITACRE	MONROE	OH	111	763579	ON 1899	AMORITA NORTH	ALFALFA	OK	003	016350	N 1980
WHITE EYES	COSHOCTON	OH	031	764090	ONA 1958	AMORITA SOUTH	ALFALFA	OK	003	016377	N 1958
WHITNEY	BELMONT	OH	013	766276	O 1978	ANADARKO WEST	CADDO	OK	015	003966	N 1982
WHITTEN RUN	MONROE	OH	111	005767	N 1900	ANTELOPE	GARFIELD	OK	047	020097	ON 1953
WHITTEN RUN	WASHINGTON	OH	167	005767	N 1900	ANTELOPE	NOBLE	OK	103	020097	ON 1953
WHITTLESEY NORTH	MEDINA	OH	103	005769	N 1919	ANTELOPE NW	GARFIELD	OK	047	020283	ON 1956
WILLIAMSFIELD	ASHTABULA	OH	007	005772	N 1972	ANTELOPE NW	NOBLE	OK	103	020283	ON 1956
WILLIAMSPORT NORTH	PICKAWAY	OH	129	770151	O 1965	ANTELOPE SOUTH	NOBLE	OK	103	020438	O 1983
WILLIAMSPORT SE	MORROW	OH	117	770182	O 1964	ANTHON	CUSTER	OK	039	020500	N 1972
WILLS	GUERNSEY	OH	059	005776	N 1923	ANTHON NE	CUSTER	OK	039	020515	ONA 1978
WILLS CREEK	MONROE	OH	111	771484	ONA 1925	ANTHON NW	CUSTER	OK	039	020531	N 1961
WILLS CREEK	NOBLE	OH	121	771484	ONA 1925	ANTHON SE	CUSTER	OK	039	020543	ON 1975
WILLSHIRE	MERCER	OH	107	005777	O 1902	ANTHON SW	CUSTER	OK	039	020549	N 1978
WILLSHIRE	VAN WERT	OH	161	005777	O 1902	ANTIOCH	GARVIN	OK	049	020841	ON 1947
WILMONT	TUSCARAWAS	OH	157	005778	N 1973	ANTIOCH DISTRICT EAST	GARVIN	OK	049	020872	ONA 1945
WINDHAM	PORTAGE	OH	133	772724	ON 1950	ANTIOCH NE	GARVIN	OK	049	020965	O 1958
WINDING FORK	COSHOCTON	OH	031	005779	N 1929	ANTIOCH NE (NEW)	GARVIN	OK	049	020996	O 1958
WINDSOR MILLS	ASHTABULA	OH	007	005780	ONA 1960	ANTIOCH NORTH	GARVIN	OK	049	021027	OA 1948
WINDSOR MILLS	TRUMBULL	OH	155	005780	ONA 1960	ANTIOCH SOUTH	GARVIN	OK	049	021089	O 1952
WINGET RUN	WASHINGTON	OH	167	773313	O 1895	APACHE	CADDO	OK	015	021810	ONA 1941
WINONA	COLUMBIANA	OH	029	773793	N 1911	APACHE EAST	CADDO	OK	015	021849	N 1973
WOLF RUN	JEFFERSON	OH	081	776360	N 1922	APACHE NORTH	CADDO	OK	015	009672	ON 1985
WOODBURY SOUTH	MORROW	OH	117	777383	ON 1963	APACHE SE	CADDO	OK	015	021872	ON 1959
WOODSFIELD	MONROE	OH	111	005789	N 1905	APACHE SOUTH	COMANCHE	OK	031	021903	ON 1951
WOODSFIELD EAST	MONROE	OH	111	005788	ON 1896	APACHE SW	COMANCHE	OK	031	021965	O 1956
WOOSTER SOUTH	WAYNE	OH	169	005791	N 1916	APACHE TOWNSITE	CADDO	OK	015	021970	ONA 1972
WORTHINGTON	RICHLAND	OH	139	779801	N 1911	APPERSON SW	OSAGE	OK	113	022461	O 1949
YANKEE LAKE	TRUMBULL	OH	155	005796	N 1979	ARAPAHO	CUSTER	OK	039	022975	ON 1977
YELLOW CREEK	JEFFERSON	OH	081	785990	N 1900	ARAPAHO NE	CUSTER	OK	039	022979	N 1976
YOKER CREEK	NOBLE	OH	121	005799	N 1930	ARCADIA	OKLAHOMA	OK	109	023120	O 1989
YORK NORTH	MEDINA	OH	103	005801	N 1917	ARCADIA EAST	OKLAHOMA	OK	109	023151	O 1969
YORKTOWN EAST	TUSCARAWAS	OH	157	787645	N 1965	ARCADIA NW	OKLAHOMA	OK	109	009011	OA 1985
ZALESKI	VINTON	OH	163	790167	O 1916	ARCADIA SE	OKLAHOMA	OK	109	023244	ON 1956
ZALESKI NORTH	VINTON	OH	163	005803	N 1916	ARCADIA SOUTH	OKLAHOMA	OK	109	008380	N 1984
ZANE	MUSKINGUM	OH	119	790229		ARCADIA SW	OKLAHOMA	OK	109	013179	OA 1988
ZANESVILLE	MUSKINGUM	OH	119	790240	N 1928	ARDMORE	CARTER	OK	019	023833	ONA 1942
						ARDMORE EAST	CARTER	OK	019	023842	N 1974
						ARDMORE SW	CARTER	OK	019	023864	O 1954
						ARDMORE WEST	CARTER	OK	019	023895	O 1969
						ARLINGTON NW	LINCOLN	OK	081	024670	ON 1963
						ARLINGTON SE	LINCOLN	OK	081	024701	ON 1960
						ARLINGTON SOUTH	LINCOLN	OK	081	024732	N 1957
						ARLINGTON WEST	LINCOLN	OK	081	024763	ON 1953
						ARNETT	ELLIS	OK	045	025287	OA 1977
						ARNETT AIRPORT NE	ELLIS	OK	045	010266	N 1979
						ARNETT EAST	ELLIS	OK	045	025321	N 1965
						ARNETT NE	ELLIS	OK	045	025352	O 1959
						ARNETT SE	ELLIS	OK	045	025445	ONA 1964
						ARNETT SOUTH	ELLIS	OK	045	025476	N 1978
						ARNETT SW	ELLIS	OK	045	025482	N 1973
						ARNOLDVIEW	MCCLAIR	OK	087	026003	O 1958
						ARNOLDVIEW EAST	MCCLAIR	OK	087	026034	O 1959
						ARNOLDVIEW NW	MCCLAIR	OK	087	026065	O 1950
						ARNOLDVIEW SE	MCCLAIR	OK	087	026096	O 1971
						ARNOLDVIEW SOUTH	MCCLAIR	OK	087	016829	O 1998
						ARNOLDVIEW SOUTH	MCCLAIR	OK	087	016829	O 1998
						ARPELAR NORTH	PITTSBURG	OK	121	001170	N 1998
						ASHER	POTTAWATOMIE	OK	125	027553	ON 1929
						ASHER NORTH	POTTAWATOMIE	OK	125	027584	O 1955
						ASHER SE	POTTAWATOMIE	OK	125	027615	O 1948
						ASHER SOUTH	MCCLAIR	OK	087	027646	O 1947
						ASHER SOUTH	PONTOTOC	OK	123	027646	O 1947
						ASHER WEST	POTTAWATOMIE	OK	125	027677	ON 1930
						ASHLAND	PITTSBURG	OK	121	027770	N 1976
						ASHLAND NORTH	HUGHES	OK	063	027801	N 1967
						ASHLAND NORTH	PITTSBURG	OK	121	027801	N 1967
						ASHLAND SOUTH	COAL	OK	029	027863	ON 1912
						ASHLAND SOUTH	PITTSBURG	OK	121	027863	ON 1912
						ASHLEY SE	ALFALFA	OK	003	013116	N 1989
						ASP NW	NOBLE	OK	103	028390	O 1961
						ASP SE	NOBLE	OK	103	028400	OA 1979
						ASP SE	PAYNE	OK	119	028400	OA 1979
						ASP WEST	NOBLE	OK	103	028421	O 1955
						ASPHALTUM	JEFFERSON	OK	067	028669	ON 1913
						ASPHALTUM	STEPHENS	OK	137	028669	ON 1913
						ATLANTIC	OSAGE	OK	113	029599	OA 1919
						ATLANTIC NORTH	OSAGE	OK	113	029661	O 1956
						ATLEE	JEFFERSON	OK	067	029723	OA 1982
						ATLEE NW	JEFFERSON	OK	067	029766	O 1981
						ATOKA TOWNSITE EAST	ATOKA	OK	005	010268	N 1986
						ATOKA TOWNSITE NORTH	ATOKA	OK	005	009090	N 1982
						ATOKA TOWNSITE SE	ATOKA	OK	005	009091	O 1981
						ATOKA TOWNSITE SOUTH	ATOKA	OK	005	009092	N 1982
						ATWOOD EAST	HUGHES	OK	063	030033	O 1966
						ATWOOD NORTH	HUGHES	OK	063	030095	OA 1949
						ATWOOD NW	HUGHES	OK	063	030126	O 1957
						ATWOOD SE	HUGHES	OK	063	030157	N 1966
						ATWOOD SW	HUGHES	OK	063	030219	OA 1981
						ATWOOD TOWNSITE	HUGHES	OK	063	014187	O 1991
						ATWOOD WEST	HUGHES	OK	063	030250	N 1980
						AUTWINE	KAY	OK	071	031056	ON 1957
						AUTWINE EAST	KAY	OK	071	031087	O 1968
						AUTWINE SE	KAY	OK	071	011051	O 1962
						AUTWINE SW	KAY	OK	071	031180	O 1967
						AUTWINE WEST	KAY	OK	071	031211	ON 1951
						AVANT	OSAGE	OK	113	031335	O 1904
						AVANT WEST	OSAGE	OK	113	031366	O 1905
						AVARD EAST	WOODS	OK	151	031409	N 1979
						AVARD NW	WOODS	OK	151	031490	ON 1954
						AVERY	LINCOLN	OK	081	031583	O 1939
						AVERY NE	PAYNE	OK	119	031583	O 1939
						AVERY NE	PAYNE	OK	119	031676	O 1964
						AVERY NORTH	PAYNE	OK	119	031707	O 1964
						AVERY SW	LINCOLN	OK	081	031769	O 1954
						AVOCA EAST	POTTAWATOMIE	OK	125	032048	O 1950
						AVOCA SW	POTTAWATOMIE	OK	125	032110	O 1948

OKLAHOMA

OKLAHOMA

Field Name	County Name	State Sub	Co Code	Field Code	Field Disc Type Year	Field Name	County Name	State Sub	Co Code	Field Code	Field Disc Type Year
AYDELOTTE	POTTAWATOMIE	OK	125	032462	O 1980	BIRD CREEK	OSAGE	OK	113	065407	O 1906
AYDELOTTE WEST	POTTAWATOMIE	OK	125	032464	O 1978	BIRD CREEK	TULSA	OK	143	065407	O 1906
AYLESWORTH	MARSHALL	OK	095	032552	ONA 1942	BISHOP	ELLIS	OK	045	066120	ONA 1961
AYLESWORTH DISTRICT SE	BRYAN	OK	013	032583	ON 1945	BISHOP	ROGER MILLS	OK	129	066120	ONA 1961
AYLESWORTH DISTRICT SE	MARSHALL	OK	095	032583	ON 1945	BIXBY-JENKS DISTRICT	CREEK	OK	037	067396	O 1901
BADO EAST	MAJOR	OK	093	034663	OA 1977	BIXBY-JENKS DISTRICT	TULSA	OK	143	067396	O 1901
BADO NORTH	MAJOR	OK	093	034669	O 1968	BLACK DOG	OSAGE	OK	113	068182	O 1945
BADO SE	MAJOR	OK	093	034700	OA 1972	BLACK DOG DISTRICT SOUTH	OSAGE	OK	113	068213	O 1946
BADO SOUTH	MAJOR	OK	093	034731	O 1969	BLACK DOG WEST	OSAGE	OK	113	068275	O 1945
BAKERSBURG WEST	TEXAS	OK	139	035864	N 1969	BLACKBURN	OSAGE	OK	113	068740	O 1967
BALD	PITTSBURG	OK	121	035876	ON 1933	BLACKBURN EAST	PAWNEE	OK	117	068771	O 1920
BALD HILL	MUSKOGEE	OK	101	035878	ON 1906	BLACKBURN NE	OSAGE	OK	113	068802	O 1955
BALD HILL	OKMULGEE	OK	111	035878	ON 1906	BLACKBURN NORTH	OSAGE	OK	113	068833	O 1955
BALD SOUTH	ATOKA	OK	005	035940	O 1932	BLACKBURN SE	PAWNEE	OK	117	068864	O 1954
BALKO NE	BEAVER	OK	007	036374	OA 1969	BLACKBURN SOUTH	PAWNEE	OK	117	068895	O 1955
BALKO NORTH	BEAVER	OK	007	036405	ON 1965	BLACKLAND	OSAGE	OK	113	069236	O 1937
BALKO SOUTH	BEAVER	OK	007	036467	ONA 1956	BLACKLAND NE	OSAGE	OK	113	069267	O 1941
BALKO SW	BEAVER	OK	007	036498	ON 1969	BLACKLAND SW	OSAGE	OK	113	069329	O 1956
BALKO WEST	BEAVER	OK	007	036529	O 1966	BLACKWELL	KAY	OK	071	069608	O 1918
BANDWHEEL	OSAGE	OK	113	037645	O 1920	BLACKWELL DISTRICT EAST	KAY	OK	071	069639	ON 1947
BANDWHEEL EAST	OSAGE	OK	113	037650	N 1978	BLACKWELL NE	KAY	OK	071	011068	O 1956
BANNER NE	GRANT	OK	053	038066	OA 1981	BLACKWELL NW	KAY	OK	071	069763	OA 1970
BANNER SCHOOL NE	LINCOLN	OK	081	038079	ON 1958	BLACKWELL SE	KAY	OK	071	069794	ON 1953
BANZET NW	CRAIG	OK	035	038304	N 1973	BLACKWELL WEST	KAY	OK	071	069825	OA 1964
BARKER	OSAGE	OK	113	039257	O 1921	BLACKWELL-NEWKIRK GAS AREA	KAY	OK	071	011069	N 1973
BARNES	GARFIELD	OK	047	039536	O 1918	BLAKELY	OKFUSKEE	OK	107	070321	ON 1923
BARNES EAST	GARFIELD	OK	047	039540	O 1981	BLAKELY EAST	OKFUSKEE	OK	107	070352	ON 1966
BARNES NORTH	GARFIELD	OK	047	039567	O 1945	BLAKELY NORTH	OKFUSKEE	OK	107	070383	ON 1922
BARNES NW	GARFIELD	OK	047	039598	O 1953	BLAKELY SE	OKFUSKEE	OK	107	070414	ON 1949
BARNES SE	GARFIELD	OK	047	039629	O 1961	BLANCHARD NE	MCCLAIN	OK	087	070600	OA 1992
BARNES WEST	GARFIELD	OK	047	039691	N 1969	BLANCHARD NORTH	MCCLAIN	OK	087	070610	ON 1980
BARNSDALL	OSAGE	OK	113	040001	O 1916	BLANCHARD NW	GRADY	OK	051	070631	N 1960
BARNSDALL SOUTH	OSAGE	OK	113	040032	O 1921	BLANCO	PITTSBURG	OK	121	070724	N 1979
BARNSDALL WEST	OSAGE	OK	113	040063	O 1922	BLANCO SOUTH	PITTSBURG	OK	121	070848	N 1982
BARTLESVILLE-DEWEY	OSAGE	OK	113	041458	OA 1897	BLOOMINGTON	GREER	OK	055	074506	N 1959
BARTLESVILLE-DEWEY	WASHINGTON	OK	147	041458	OA 1897	BLOOMINGTON EAST	GREER	OK	055	074537	O 1968
BASS	SEMINOLE	OK	133	042450	O 1987	BLOOMINGTON NORTH	GREER	OK	055	074568	ON 1968
BAUM	CARTER	OK	019	044031	O 1987	BLOOMINGTON SOUTH	GREER	OK	055	074575	ON 1973
BAUM NORTH	CARTER	OK	019	044062	OA 1984	BLUCHER	OKLAHOMA	OK	109	074723	OA 1952
BEARDEN	OKFUSKEE	OK	107	048984	N 1924	BLUE JACKET NORTH	CRAIG	OK	035	075445	O 1975
BEARDEN EAST	OKFUSKEE	OK	107	049015	ON 1948	BLUE JACKET WEST	CRAIG	OK	035	075449	O 1980
BEARDEN NE	OKFUSKEE	OK	107	049046	N 1946	BLUFF CREEK	KAY	OK	071	076242	O 1953
BEARDEN NORTH	OKFUSKEE	OK	107	049077	ON 1958	BLUMENSHINE	COMANCHE	OK	031	076428	O 1952
BEARDEN NW	OKFUSKEE	OK	107	049108	ON 1941	BLUMENSHINE EAST	COMANCHE	OK	031	076459	N 1956
BEAVER EAST	BEAVER	OK	007	014891	O 1955	BLUMENSHINE WEST	COMANCHE	OK	031	076490	O 1954
BEAVER ISLAND	PAWNEE	OK	117	049945	O 1958	BOAR CREEK	OSAGE	OK	113	076909	O 1939
BEAVER ISLAND NE	OSAGE	OK	113	049951	O 1981	BOAR CREEK EAST	OSAGE	OK	113	076940	O 1946
BEAVER ISLAND SW	PAWNEE	OK	117	049955	O 1980	BOGGY DEPOT EAST	ATOKA	OK	005	077994	O 1961
BEAVER NE	BEAVER	OK	007	050007	O 1965	BOGGY DEPOT SE	ATOKA	OK	005	078025	O 1954
BEAVER NORTH	BEAVER	OK	007	050038	ONA 1958	BOILING SPRINGS NORTH	HARPER	OK	059	078397	N 1963
BEAVER SOUTH	BEAVER	OK	007	050224	O 1977	BOILING SPRINGS SOUTH	WOODWARD	OK	153	078397	N 1963
BEAVER WEST	BEAVER	OK	007	014892	OA 1974	BOKOSHE SE	LE FLORE	OK	079	012332	N 1988
BEBEE EAST	PONTOTOC	OK	123	050441	O 1948	BOKOSHE SOUTH	LE FLORE	OK	079	078521	N 1964
BEBEE NE	PONTOTOC	OK	123	050472	O 1961	BOLEN SPRING	CRAIG	OK	035	078583	O 1966
BEBEE SE	PONTOTOC	OK	123	050534	O 1949	BOLEY	OKFUSKEE	OK	107	078614	O 1951
BEBEE-KONAWA SW	PONTOTOC	OK	123	050565	O 1923	BOLEY EAST	OKFUSKEE	OK	107	078645	O 1963
BEBEE-KONAWA SW	POTTAWATOMIE	OK	125	050565	O 1923	BOLEY NW	OKFUSKEE	OK	107	009535	O 1985
BEBEE-KONAWA SW	SEMINOLE	OK	133	050565	O 1923	BOLEY SOUTH	OKFUSKEE	OK	107	078676	N 1980
BEGGS DISTRICT	OKMULGEE	OK	111	052239	ONA 1909	BOMAR WEST	LOVE	OK	085	079265	O 1965
BEIDLEMAN	OKFUSKEE	OK	107	052456	O 1930	BOOMER LAKE NE	PAYNE	OK	119	002002	O 1982
BEIDLEMAN WEST	OKFUSKEE	OK	107	052487	ON 1961	BOOMER LAKE NW	PAYNE	OK	119	080939	O 1954
BELAND	MUSKOGEE	OK	101	052580	O 1906	BOONE SE	CADDO	OK	015	081156	O 1963
BELFORD NW	OSAGE	OK	113	052890	O 1956	BOONE SE	COMANCHE	OK	031	081156	O 1963
BELLE ISLE	OKLAHOMA	OK	109	053603	O 1962	BORDER	KAY	OK	071	081838	O 1927
BELLEVUE	LOVE	OK	085	014192	O 1981	BOSTON	OSAGE	OK	113	082613	O 1904
BELLMONT	POTTAWATOMIE	OK	125	054192	O 1977	BOSTON	PAWNEE	OK	117	082613	O 1904
BELLMONT NORTH	LINCOLN	OK	081	054223	O 1966	BOSTON EAST	OSAGE	OK	113	082675	O 1929
BELLMONT WEST	LINCOLN	OK	081	054254	OA 1950	BOSTON NORTH	OSAGE	OK	113	082706	O 1921
BELLMONT WEST	POTTAWATOMIE	OK	125	054254	OA 1950	BOSTON WEST	OSAGE	OK	113	082737	O 1941
BELLVUE SOUTH	CREEK	OK	037	054571	O 1941	BOULANGER NW	OSAGE	OK	113	083078	O 1968
BENGAL NE	LATIMER	OK	077	013994	N 1985	BOWLEGS	SEMINOLE	OK	133	084411	ON 1927
BENJAMIN	HUGHES	OK	063	055804	ON 1949	BOWLEGS DISTRICT SW	SEMINOLE	OK	133	084442	O 1944
BENMARTIN	WAGONER	OK	145	055959	O 1949	BOWRING EAST	OSAGE	OK	113	084721	O 1948
BERLIN SE	BECKHAM	OK	009	000298	N 1982	BOWRING SE	OSAGE	OK	113	084748	O 1975
BERWYN	CARTER	OK	019	058529	O 1977	BOYD EAST	BEAVER	OK	007	085620	ONA 1963
BERWYN SW	CARTER	OK	019	07721	O 1984	BOYD SOUTH	BEAVER	OK	007	085744	ON 1957
BESSIE EAST	WASHITA	OK	149	058656	N 1954	BOYNTON	MUSKOGEE	OK	101	086116	O 1914
BETHANY	OKLAHOMA	OK	109	058904	ON 1945	BOYNTON NW	MUSKOGEE	OK	101	000432	ON 1981
BETHANY SE	OKLAHOMA	OK	109	058973	OA 1990	BOYNTON WEST	MUSKOGEE	OK	101	002586	O 1982
BETHANY SOUTH	OKLAHOMA	OK	109	012464	OA 1988	BRADY	GARVIN	OK	049	087651	O 1971
BETHEL	SEMINOLE	OK	133	058997	ON 1924	BRADY SW	GARVIN	OK	049	015180	O 1994
BETHEL EAST	SEMINOLE	OK	133	059059	ON 1922	BRAMAN	KAY	OK	071	088085	O 1924
BETHEL NE	SEMINOLE	OK	133	059090	O 1941	BRAMAN DISTRICT SE	KAY	OK	071	088116	O 1924
BETHEL NORTH	SEMINOLE	OK	133	059121	ON 1936	BRAMAN NE	KAY	OK	071	088147	O 1954
BETHEL SE	SEMINOLE	OK	133	059152	N 1970	BRAMAN NORTH	KAY	OK	071	088178	O 1924
BIG BEND	OSAGE	OK	113	060943	O 1943	BRAMAN NW	KAY	OK	071	088209	O 1961
BIG BEND EAST	OSAGE	OK	113	060974	O 1949	BRAMAN SW	KAY	OK	071	088271	O 1954
BIG BEND NORTH	OSAGE	OK	113	061005	O 1960	BRAMAN WEST	KAY	OK	071	088302	N 1965
BIG BEND WEST	OSAGE	OK	113	061067	O 1955	BRANSTETTER DISTRICT	OSAGE	OK	113	089077	O 1928
BIG POND	CREEK	OK	037	063051	ON 1924	BRAY SE	STEPHENS	OK	137	089604	ONA 1948
BIG POND DISTRICT EAST	CREEK	OK	037	063082	ON 1946	BRAY SOUTH	STEPHENS	OK	137	089635	N 1965
BIG POND SOUTH	CREEK	OK	037	063144	O 1955	BRAY SW	STEPHENS	OK	137	089666	O 1960
BIG POND SW	CREEK	OK	037	063175	O 1963	BREATHWAITE	WASHITA	OK	149	000437	ONA 1980
BIGHAM	OKFUSKEE	OK	107	063981	ON 1946	BRENT	SEQUOYAH	OK	135	091092	ON 1957
BIGHAM SOUTH	OKFUSKEE	OK	107	064012	N 1960	BREWER SOUTH	PITTSBURG	OK	121	091216	N 1962
BIGHAM SW	OKFUSKEE	OK	107	064043	N 1969	BRICK	WAGONER	OK	145	091309	O 1950
BIGHORSE	OSAGE	OK	113	061997	O 1927	BRIDGEPORT	BLAINE	OK	011	091588	ONA 1961
BIGHORSE NE	OSAGE	OK	113	062059	O 1968	BRIDGEPORT	CADDO	OK	015	091588	ONA 1961
BILBY DISTRICT	WAGONER	OK	145	064322	O 1918	BRINKMAN SOUTH	GREER	OK	055	092425	N 1958
BILLINGS	NOBLE	OK	103	064508	ON 1917	BRINTON	OKMULGEE	OK	111	092456	ON 1914
BILLINGS EAST	NOBLE	OK	103	064570	ON 1956	BRISTOW	CREEK	OK	037	092580	O 1916
BILLINGS NE	NOBLE	OK	103	064601	O 1958	BRISTOW DISTRICT SOUTH	CREEK	OK	037	092642	O 1947
BILLINGS NW	GARFIELD	OK	047	064663	OA 1950	BRISTOW EAST	CREEK	OK	037	092673	O 1958
BILLINGS NW	NOBLE	OK	103	064663	OA 1950	BRISTOW NE	CREEK	OK	037	092704	O 1947
BILLINGS TOWNSITE	GARFIELD	OK	047	064725	ON 1953	BRISTOW NORTH	CREEK	OK	037	092735	O 1918
BILLINGS TOWNSITE	NOBLE	OK	103	064725	ON 1953	BRISTOW NW	CREEK	OK	037	015256	OA 1995
BILLINGS WEST	NOBLE	OK	103	064735	O 1945	BRISTOW TOWNSITE	CREEK	OK	037	092797	O 1964
BINGER	CADDO	OK	015	065004	ONA 1934	BRISTOW WEST	CREEK	OK	037	092828	OA 1922
BINGER NE	CADDO	OK	015	065066	ONA 1962	BRITT	PONTOTOC	OK	123	092921	O 1947
BINGER SOUTH	CADDO	OK	015	065084	ONA 1975	BRITTON	OKLAHOMA	OK	109	092952	ON 1935
BIRCH CREEK	OSAGE	OK	113	065221	O 1920	BRITTON NE	OKLAHOMA	OK	109	092983	ON 1950
BIRCH CREEK SOUTH	OSAGE	OK	113	065252	O 1940	BRITTON SOUTH	OKLAHOMA	OK	109	093045	ON 1938
BIRCH CREEK WEST	OSAGE										

Field Name	County Name	State Sub	Co Code	Field Code	Field Disc Type	Year	Field Name	County Name	State Sub	Co Code	Field Code	Field Disc Type	Year
BROCK	CARTER	OK	019	093355	ON	1922	CALIFORNIA CREEK	NOWATA	OK	105	113368	N	1911
BROCK EAST	CARTER	OK	019	093386	O	1949	CALUMET EAST	CANADIAN	OK	017	113938	ONA	1979
BROCK NORTH	CARTER	OK	019	093417	O	1953	CALVIN (NEW)	HUGHES	OK	063	000968	ON	1951
BROCK NW	CARTER	OK	019	093448	O	1954	CALVIN EAST	HUGHES	OK	063	114112	N	1982
BROCK SE	LOVE	OK	085	093479	O	1967	CALVIN NORTH	HUGHES	OK	063	114174	OA	1987
BROKEN ARROW DISTRICT	TULSA	OK	143	093603	ON	1901	CALVIN NW	HUGHES	OK	063	114205	N	1966
BROKEN ARROW DISTRICT	WAGONER	OK	145	093603	ON	1901	CALVIN SE	HUGHES	OK	063	114236	ON	1962
BROOKEN	HASKELL	OK	061	094054	N	1925	CALVIN SOUTH	HUGHES	OK	063	114267	ONA	1938
BROOKEN	MCINTOSH	OK	091	094054	N	1925	CALVIN WEST	HUGHES	OK	063	114306	N	1973
BROOKEN	PITTSBURG	OK	121	094054	N	1925	CAMARGO NW	ELLIS	OK	045	114490	ON	1980
BROOKSVILLE	POTTAWATOMIE	OK	125	094688	ONA	1942	CAMARGO SW	DEWEY	OK	043	114495	OA	1976
BROOKSVILLE EAST	POTTAWATOMIE	OK	125	094719	O	1951	CAMERON	LE FLORE	OK	079	114670	N	1922
BROOKSVILLE NORTH	POTTAWATOMIE	OK	125	094727	O	1977	CAMPBELL	MAJOR	OK	093	115538	ON	1960
BROOKSVILLE SE	POTTAWATOMIE	OK	125	094750	O	1951	CAMPBELL	WOODS	OK	151	115538	ON	1960
BROOKSVILLE SOUTH	POTTAWATOMIE	OK	125	094781	O	1943	CAMRICK DISTRICT	BEAVER	OK	007	116065	ONA	1954
BROOKSVILLE SW	POTTAWATOMIE	OK	125	012479	O	1988	CAMRICK DISTRICT	TEXAS	OK	139	116065	ONA	1954
BROWN	GARFIELD	OK	047	095091	ON	1930	CAMRICK GAS AREA	BEAVER	OK	007	116127	ONA	1954
BROWN EAST	GARFIELD	OK	047	095370	O	1945	CAMRICK GAS AREA	TEXAS	OK	139	116127	ONA	1954
BROWN MIDDLE	GARFIELD	OK	047	095475	O	1959	CANADIAN	PITTSBURG	OK	121	116282	N	1917
BROWN NW	GARFIELD	OK	047	095494	O	1955	CANARY	WASHINGTON	OK	147	116623	O	1907
BROWN SOUTH	GARFIELD	OK	047	095649	O	1953	CANDY CREEK	OSAGE	OK	113	116716	O	1920
BROWN SW	GARFIELD	OK	047	095711	O	1957	CANDY CREEK	WASHINGTON	OK	147	116716	O	1920
BROXTON NORTH	CADDO	OK	015	000450	N	1982	CANEY	OSAGE	OK	113	116964	O	1909
BROXTON NW	CADDO	OK	015	096579	O	1972	CANEY	WASHINGTON	OK	147	116964	O	1909
BROXTON SOUTH	CADDO	OK	015	096610	N	1965	CANEY NW	OSAGE	OK	113	117181	O	1960
BROXTON SW	CADDO	OK	015	096641	O	1971	CANTON NW	DEWEY	OK	043	117956	OA	1966
BROXTON WEST	CADDO	OK	015	096672	O	1958	CANUTE NORTH	CUSTER	OK	039	118235	ONA	1962
BROYLES	PAYNE	OK	119	096703	ON	1918	CANUTE NORTH	WASHITA	OK	149	118235	ONA	1962
BRUCE	CREEK	OK	037	096796	O	1926	CANYON CREEK	OSAGE	OK	113	118328	O	1923
BRUCE DISTRICT EAST	CREEK	OK	037	096827	O	1939	CANYON CREEK SE	OSAGE	OK	113	118359	O	1965
BRUSHY MOUNTAIN	MUSKOGEE	OK	101	097974	N	1916	CANYON CREEK SOUTH	OSAGE	OK	113	118390	O	1947
BRYAN	PAWNEE	OK	117	098098	O	1954	CAPITOL HILL SOUTH	OKLAHOMA	OK	109	118762	O	1959
BRYAN NE	PAWNEE	OK	117	098191	O	1954	CAPLE NORTH	TEXAS	OK	139	118855	N	1959
BRYAN NORTH	PAWNEE	OK	117	098222	O	1951	CAPLE SOUTH	TEXAS	OK	139	014739	N	1994
BRYAN NW	PAWNEE	OK	117	098253	O	1953	CAPRON	WOODS	OK	151	119010	N	1987
BRYAN SE	PAWNEE	OK	117	098284	O	1953	CAPRON EAST	ALFALFA	OK	003	119041	ON	1968
BRYAN SW	PAWNEE	OK	117	098315	O	1985	CAPRON NE	ALFALFA	OK	003	119072	O	1967
BRYAN WEST	PAWNEE	OK	117	098340	O	1980	CAPRON NORTH	WOODS	OK	151	119077	OA	1978
BRYAN WEST	PAYNE	OK	119	098340	O	1980	CAPRON NW	WOODS	OK	151	119082	OA	1977
BRYANT	OKFUSKEE	OK	107	098408	ONA	1921	CAPRON WEST	WOODS	OK	151	010694	N	1985
BRYANT	OKMULGEE	OK	111	098408	ONA	1921	CAPTAIN CREEK NORTH	LINCOLN	OK	081	119134	O	1962
BRYANT EAST	OKMULGEE	OK	111	098470	N	1958	CAPTAIN CREEK SOUTH	LINCOLN	OK	081	119165	O	1954
BRYANT SE	OKFUSKEE	OK	107	098563	N	1916	CAPTAIN CREEK WEST	LINCOLN	OK	081	119227	ON	1959
BRYANT SE	OKMULGEE	OK	111	098563	N	1916	CAPTAIN CREEK WEST	OKLAHOMA	OK	109	119227	ON	1959
BRYANT SOUTH	OKFUSKEE	OK	107	098573	N	1976	CARLTON LAKE WEST	ELLIS	OK	045	010320	N	1982
BUCK CREEK	OSAGE	OK	113	099571	O	1922	CARMEL	JACKSON	OK	065	120560	O	1951
BUELL	OSAGE	OK	113	100935	O	1922	CARNEGIE NE	CADDO	OK	015	000476	N	1981
BUENA VISTA NE	PAWNEE	OK	117	101090	O	1954	CARNEGIE NORTH	WASHITA	OK	149	004209	N	1983
BUENA VISTA NORTH	PAWNEE	OK	117	101121	O	1962	CARNEGIE SOUTH	KIOWA	OK	075	001131	N	1998
BUENA VISTA SOUTH	PAWNEE	OK	117	101152	ON	1965	CARNEGIE SW	KIOWA	OK	075	120839	O	1945
BUFFALO	HARPER	OK	059	101276	N	1968	CARNEGIE WEST	KIOWA	OK	075	120870	ON	1957
BUFFALO EAST	HARPER	OK	059	101400	OA	1987	CARNEY SE	LINCOLN	OK	081	120978	O	1973
BUFFALO MOUNTAIN	LATIMER	OK	077	014498	N	1992	CARNEY-LINCOLN	LINCOLN	OK	081	120947	N	1980
BUFFALO MOUNTAIN SOUTH	LATIMER	OK	077	015923	N	1997	CARPENTER	BECKHAM	OK	009	121242	ONA	1951
BUFFALO NORTH	HARPER	OK	059	101524	ONA	1958	CARPENTER	ROGER MILLS	OK	129	121242	ONA	1951
BUFFALO NW	HARPER	OK	059	101531	N	1978	CARPENTER NE	CUSTER	OK	039	121256	ONA	1980
BUFFALO SE	HARPER	OK	059	101586	ONA	1975	CARR CITY	POTTAWATOMIE	OK	125	121428	O	1927
BUFFALO SW	HARPER	OK	059	101779	ON	1973	CARR CITY	SEMINOLE	OK	133	121428	O	1927
BUFFALOHEAD	NOBLE	OK	103	101927	O	1923	CARRIER	GARFIELD	OK	047	121521	ONA	1964
BUFFALOHEAD WEST	NOBLE	OK	103	101958	O	1972	CARRIER NW	GARFIELD	OK	047	121552	O	1962
BULLDOG	OSAGE	OK	113	102640	O	1920	CARSON	HUGHES	OK	063	121862	N	1952
BULLDOG DISTRICT NORTH	OSAGE	OK	113	102671	O	1956	CARSON EAST	HUGHES	OK	063	006418	N	1996
BURBANK	KAY	OK	071	103663	O	1920	CARSON SE	HUGHES	OK	063	121976	N	1976
BURBANK	OSAGE	OK	113	103663	O	1920	CARSON WEST	HUGHES	OK	063	122017	N	1954
BURBANK SW	OSAGE	OK	113	103756	O	1957	CARTER	BECKHAM	OK	009	122048	N	1997
BURBANK TOWNSITE	OSAGE	OK	113	103787	O	1961	CARTER EAST	BECKHAM	OK	009	122092	ON	1979
BURLINGTON NE	ALFALFA	OK	003	004353	OA	1983	CARTER NORTH	BECKHAM	OK	009	122234	ON	1957
BURLINGTON NORTH	ALFALFA	OK	003	008765	OA	1984	CARTER SE	BECKHAM	OK	009	122265	O	1954
BURLINGTON NW	ALFALFA	OK	003	104895	N	1979	CARTER SW	BECKHAM	OK	009	122327	ON	1959
BURLINGTON SOUTH	ALFALFA	OK	003	104934	OA	1959	CARTER WEST	BECKHAM	OK	009	122358	O	1963
BURLINGTON SW	ALFALFA	OK	003	104939	N	1978	CARTHAGE	TEXAS	OK	139	122575	N	1958
BURLINGTON WEST	ALFALFA	OK	003	004354	O	1983	CARTHAGE DISTRICT NE	TEXAS	OK	139	122606	ON	1958
BURMAH NORTH	DEWEY	OK	043	105010	O	1974	CARTHAGE EAST	TEXAS	OK	139	122637	O	1962
BURNETT	POTTAWATOMIE	OK	125	105151	O	1951	CARTHAGE GAS AREA	TEXAS	OK	139	122668	N	1958
BURNETT NW	POTTAWATOMIE	OK	125	105182	O	1949	CARTHAGE NW	TEXAS	OK	139	122761	ON	1955
BURNETT SOUTH	POTTAWATOMIE	OK	125	105244	O	1961	CASEY	PAWNEE	OK	117	123753	O	1917
BURNETT WEST	CLEVELAND	OK	027	105306	O	1943	CASEY EAST	PAWNEE	OK	117	123790	OA	1977
BURNETT WEST	POTTAWATOMIE	OK	125	105306	O	1943	CASEY NE	PAWNEE	OK	117	123796	N	1980
BURNEY EAST	MCINTOSH	OK	091	105313	N	1978	CASEY NORTH	PAWNEE	OK	117	123815	O	1951
BURNEYVILLE NE	LOVE	OK	085	105316	O	1981	CASTANEDA	CIMARRON	OK	025	124497	O	1927
BURNEYVILLE WEST	LOVE	OK	085	105319	O	1976	CASTANEDA EAST	CIMARRON	OK	025	124528	O	1958
BURNS FLAT	WASHITA	OK	149	105720	ONA	1970	CASTANEDA NW	CIMARRON	OK	025	007758	O	1984
BURT SW	TILLMAN	OK	141	106639	O	1945	CASTANEDA SOUTH	CIMARRON	OK	025	124621	O	1970
BURTON SE	CIMARRON	OK	025	106763	N	1959	CASTLE	OKFUSKEE	OK	107	124745	O	1960
BUTLER CREEK	MUSKOGEE	OK	101	107414	N	1960	CASTLE EAST	OKFUSKEE	OK	107	124838	ON	1944
BUTLER-CUSTER	CUSTER	OK	039	003366	ON	1981	CASTLE NW	OKFUSKEE	OK	107	124993	N	1929
BUTLER-CUSTER WEST	CUSTER	OK	039	107422	N	1980	CASTLE SW	OKFUSKEE	OK	107	125117	ON	1941
BUTNER	HUGHES	OK	063	107538	N	1927	CASTON EAST	LE FLORE	OK	079	000477	N	1980
BUTNER	SEMINOLE	OK	133	107538	N	1927	CAT TAIL SPRINGS	POTTAWATOMIE	OK	125	125427	O	1951
BUTTERLY	GARVIN	OK	049	107755	O	1939	CAT TAIL SPRINGS EAST	POTTAWATOMIE	OK	125	125458	O	1952
BUTTERLY NE	GARVIN	OK	049	107786	O	1945	CATALE DISTRICT	ROGERS	OK	131	125644	O	1910
BUTTERLY NORTH	GARVIN	OK	049	107817	ON	1955	CATALE EAST	CRAIG	OK	035	125675	O	1928
BUTTERLY NW	GARVIN	OK	049	107848	O	1955	CATALE EAST	ROGERS	OK	131	125675	O	1928
BUTTERLY SOUTH	GARVIN	OK	049	107879	O	1950	CATESBY NORTH	ELLIS	OK	045	125830	O	1958
BUTTERLY SW	GARVIN	OK	049	107910	O	1953	CATOOSA DISTRICT	ROGERS	OK	131	126419	ON	1913
BYARS EAST	MCCLAIN	OK	087	108647	O	1948	CATOOSA EAST	ROGERS	OK	131	126450	O	1958
BYARS NE	MCCLAIN	OK	087	108678	O	1939	CEDARDALE NE	HARPER	OK	059	128365	ONA	1957
BYARS NE	POTTAWATOMIE	OK	125	108678	O	1939	CEDARDALE NE	MAJOR	OK	093	128365	ONA	1957
BYARS NW	MCCLAIN	OK	087	108714	O	1969	CEDARDALE NE	WOODWARD	OK	153	128365	ONA	1957
BYARS SOUTH	GARVIN	OK	049	108740	OA	1969	CEDARDALE NW	WOODWARD	OK	153	128396	ON	1964
BYARS SW	GARVIN	OK	049	108771	ON	1954	CEDARS	LE FLORE	OK	079	128458	N	1924
BYARS SW	MCCLAIN	OK	087	108771	ON	1954	CEMENT	CADDO	OK	015	128985	ONA	1916
BYNG WEST	PONTOTOC	OK	123	004356	O	1983	CEMENT	GRADY	OK	051	128985	ONA	1916
BYRON SE	ALFALFA	OK	003	092667	ONA	1983	CEMENT SE	GRADY	OK	051	129109	ON	1966
BYRON SOUTH	ALFALFA	OK	003	092998	ONA	1984	CENTER	PONTOTOC	OK	123	129264	ON	1946

OKLAHOMA

Field Name	County Name	State Sub	Co Code	Field Code	Field Disc Type Year	Field Name	County Name	State Sub	Co Code	Field Code	Field Disc Type Year
CENTRAHOMA NE	COAL	OK	029	129893	N 1976	COLE DISTRICT	MUSKOGEE	OK	101	152469	O 1914
CENTRAL SCHOOL NW	LOGAN	OK	083	130101	ON 1964	COLE DISTRICT	OKMULGEE	OK	111	152469	O 1914
CENTRALIA EAST	CRAIG	OK	035	130287	O 1950	COLLINSVILLE	ROGERS	OK	131	154205	O 1911
CENTRALIA NE	CRAIG	OK	035	003973	O 1983	COLLINSVILLE	TULSA	OK	143	154205	O 1911
CERES NE	NOBLE	OK	103	009133	ON 1985	COLONY NW	WASHITA	OK	149	154659	N 1980
CERES SOUTH	NOBLE	OK	103	130504	ONA 1947	COLONY WEST	WASHITA	OK	149	154701	N 1980
CESTOS	DEWEY	OK	043	130590	N 1976	COMANCHE LAKE	STEPHENS	OK	137	155724	ON 1948
CESTOS SE	DEWEY	OK	043	130597	ONA 1970	COMANCHE LAKE DIST SOUTH	STEPHENS	OK	137	155755	O 1946
CESTOS SOUTH	DEWEY	OK	043	130612	ONA 1980	COMANCHE LAKE NORTH	STEPHENS	OK	137	004368	O 1983
CESTOS SW	DEWEY	OK	043	130628	N 1970	COMO	BEAVER	OK	007	156220	ONA 1959
CHANDLER	LINCOLN	OK	081	132101	ON 1924	COMO NW	BEAVER	OK	007	156313	O 1968
CHANDLER EAST	LINCOLN	OK	081	132132	O 1949	COMO SE	BEAVER	OK	007	156344	ONA 1960
CHANDLER NE	LINCOLN	OK	081	132146	O 1978	COMO SW	BEAVER	OK	007	156406	ONA 1959
CHANDLER NW	LINCOLN	OK	081	132194	ON 1952	CONCHARTY HILLS	WAGONER	OK	145	156685	O 1949
CHANDLER SOUTH	LINCOLN	OK	081	132225	O 1951	CONCHO	CANADIAN	OK	017	156716	ONA 1979
CHECOTAH	MCINTOSH	OK	091	134984	N 1912	CONCHO NE	CANADIAN	OK	017	156840	ONA 1971
CHECOTAH DISTRICT NW	MCINTOSH	OK	091	135015	ON 1940	CONCHO NORTH	CANADIAN	OK	017	156845	ONA 1977
CHECOTAH EAST	MCINTOSH	OK	091	135020	N 1981	CONWAY NW	PONTOTOC	OK	123	158731	O 1963
CHECOTAH SE	MCINTOSH	OK	091	135077	N 1959	CONWAY SOUTH	PONTOTOC	OK	123	158762	O 1953
CHEEK	CARTER	OK	019	135108	OA 1979	COODYS BLUFF	NOWATA	OK	105	158855	O 1904
CHEEK NW	CARTER	OK	019	000490	O 1979	COON CREEK	LOGAN	OK	083	159475	ON 1946
CHELSEA	ROGERS	OK	131	135232	O 1889	COON CREEK	OKLAHOMA	OK	109	159475	ON 1944
CHEROKEE SOUTH	ALFALFA	OK	003	135909	N 1978	COON CREEK NE	LOGAN	OK	083	159506	ON 1953
CHEROKEE SW	ALFALFA	OK	003	135914	N 1966	COON CREEK NE	OKLAHOMA	OK	109	159506	ON 1953
CHEROKEE WEST	ALFALFA	OK	003	135976	ON 1956	COON CREEK NORTH	LOGAN	OK	083	159537	ON 1963
CHEROKEE WEST	WOODS	OK	151	135976	ON 1956	COON CREEK NW	LOGAN	OK	083	159568	O 1954
CHEROKITA TREND	ALFALFA	OK	003	136007	ONA 1956	COON CREEK WEST	OKLAHOMA	OK	109	159599	O 1962
CHEROKITA TREND	GRANT	OK	053	136007	ONA 1956	COOPER	BLAINE	OK	011	159723	ONA 1966
CHESTER WEST	MAJOR	OK	093	136751	N 1959	CORBETT NE	CLEVELAND	OK	027	160904	O 1981
CHESTER WEST	WOODWARD	OK	153	136751	N 1959	CORBETT NW	CLEVELAND	OK	027	160907	O 1979
CHEYENNE	ROGER MILLS	OK	129	137154	OA 1978	CORBETT SE	CLEVELAND	OK	027	160932	O 1963
CHEYENNE VALLEY	MAJOR	OK	093	137278	ONA 1958	CORBETT SOUTH	CLEVELAND	OK	027	160963	O 1950
CHEYENNE VALLEY	WOODS	OK	151	137278	ONA 1958	CORBETT WEST	CLEVELAND	OK	027	160994	O 1945
CHEYENNE VALLEY SOUTH	MAJOR	OK	093	137433	N 1970	CORDELL SOUTH	WASHITA	OK	149	008470	N 1984
CHEYENNE VALLEY WEST	MAJOR	OK	093	137464	N 1960	CORINE DISTRICT	WAGONER	OK	145	161521	ON 1919
CHEYENNE WEST	ROGER MILLS	OK	129	137681	ONA 1971	CORN	WASHITA	OK	149	161862	N 1993
CHICKASHA	GRADY	OK	051	137960	ONA 1919	CORN DISTRICT	CLEVELAND	OK	027	161867	ON 1947
CHIGLEY WEST	MURRAY	OK	099	138487	O 1962	CORN DISTRICT	MCCLAIN	OK	087	161867	ONA 1947
CHILES DOME	COAL	OK	029	138766	N 1922	CORN SOUTH	CLEVELAND	OK	027	161893	O 1960
CHILES DOME SE	COAL	OK	029	000498	N 1981	CORNISH SE	JEFFERSON	OK	067	162234	OA 1972
CHILES DOME SW	COAL	OK	029	138797	O 1970	CORNISH SW	JEFFERSON	OK	067	162244	O 1981
CHILCOCK	KAY	OK	071	138983	O 1957	CORNISH WEST	JEFFERSON	OK	067	162247	OA 1979
CHILCOCK EAST	KAY	OK	071	139014	ONA 1951	COTTINGHAM EAST	PAYNE	OK	119	163722	O 1954
CHILCOCK SE	KAY	OK	071	139045	O 1954	COTTINGHAM NE	PAYNE	OK	119	163753	O 1954
CHIMNEY MOUNTAIN	SEMINOLE	OK	133	139324	O 1948	COTTONWOOD CREEK	CARTER	OK	019	164280	OA 1987
CHISNEY SOUTH	POTTAWATOMIE	OK	125	139975	O 1962	COUNCIL CREEK	PAYNE	OK	119	164931	O 1945
CHISUM SOUTH	MCCLAIN	OK	087	009022	O 1985	COUNCIL CREEK NORTH	PAYNE	OK	119	000530	O 1979
CHITWOOD	GRADY	OK	051	140192	ONA 1945	COUNCIL CREEK SE	PAYNE	OK	119	164941	O 1975
CHITWOOD NW	GRADY	OK	051	140254	ONA 1953	COUNCIL CREEK SW	PAYNE	OK	119	164962	O 1947
CHITWOOD SOUTH	GRADY	OK	051	140285	OA 1946	COUNCIL HILL DISTRICT	MUSKOGEE	OK	101	165024	ON 1910
CHOATE PRAIRIE	PITTSBURG	OK	121	140502	N 1945	COUNCIL HILL SOUTH	MCINTOSH	OK	091	007478	N 1996
CHOCTAW	OKLAHOMA	OK	109	140688	OA 1976	COUNCIL HILL TOWNSITE	MCINTOSH	OK	091	165055	N 1966
CHOCTAW NE	OKLAHOMA	OK	109	140713	O 1978	COURTNEY NE	LOVE	OK	085	000531	O 1981
CHOCTAW NORTH	OKLAHOMA	OK	109	140719	O 1956	COURTNEY SE	LOVE	OK	085	165493	O 1978
CHOCTAW SOUTH	OKLAHOMA	OK	109	140843	O 1955	COVINGTON SOUTH	GARFIELD	OK	047	165892	OA 1976
CHOSKA	WAGONER	OK	145	140967	N 1949	COVINGTON WEST	GARFIELD	OK	047	165923	ONA 1959
CHOSKA NW	MUSKOGEE	OK	101	140975	O 1981	COWDEN SOUTH	WASHITA	OK	149	166357	N 1983
CIMARRON CITY EAST	LOGAN	OK	083	014004	N 1980	COWETA DISTRICT	WAGONER	OK	145	166481	O 1914
CITRA	HUGHES	OK	063	143571	O 1937	COYLE	PAYNE	OK	119	167163	O 1938
CITRA NE	HUGHES	OK	063	143602	O 1964	COYLE MIDDLE	PAYNE	OK	119	167194	O 1952
CIVIT	GARVIN	OK	049	143819	O 1958	COYLE NORTH	PAYNE	OK	119	167225	O 1942
CIVIT EAST	GARVIN	OK	049	143835	O 1976	COYLE NW	PAYNE	OK	119	167246	O 1975
CIVIT NE	GARVIN	OK	049	143850	O 1962	COYLE SE	LOGAN	OK	083	167256	OA 1951
CIVIT NORTH	GARVIN	OK	049	143858	O 1969	COYLE SOUTH	LOGAN	OK	083	167287	O 1947
CIVIT NW	GARVIN	OK	049	143869	O 1975	COYLE WEST	LOGAN	OK	083	167318	O 1952
CIVIT SE	GARVIN	OK	049	143881	O 1953	CRANE SE	CUSTER	OK	039	168481	ONA 1962
CIVIT SOUTH	GARVIN	OK	049	143912	O 1949	CRAWFORD NW	ROGER MILLS	OK	129	168946	ONA 1965
CIVIT SW	GARVIN	OK	049	143944	N 1976	CRESCENT EAST	LOGAN	OK	083	169566	O 1944
CIVIT WEST	GARVIN	OK	049	143974	O 1967	CRESCENT STAR	PAWNEE	OK	117	169787	N 1977
CLAREMORE	ROGERS	OK	131	144951	O 1904	CRESCENT STAR SOUTH	PAWNEE	OK	117	169814	O 1954
CLAREMORE EAST	ROGERS	OK	131	144982	O 1925	CRESCENT VALLEY WEST	GRANT	OK	053	169907	O 1961
CLARITA (NEW)	COAL	OK	029	000858	O 1953	CRESCENT-LOVELL	KINGFISHER	OK	073	169659	ONA 1926
CLARITA DISTRICT	COAL	OK	029	145354	ON 1937	CRESCENT-LOVELL	LOGAN	OK	083	169659	ONA 1926
CLARK CREEK	HARPER	OK	059	145447	N 1959	CRINER NE	MCCLAIN	OK	087	170589	OA 1958
CLARK CREEK EAST	HARPER	OK	059	145478	N 1959	CRINER SOUTH	MCCLAIN	OK	087	170620	O 1970
CLARK CREEK WEST	HARPER	OK	059	000504	N 1980	CRINER SW	MCCLAIN	OK	087	170651	O 1961
CLAY CITY SE	CLEVELAND	OK	027	146470	O 1943	CRINER WEST	MCCLAIN	OK	087	170682	O 1959
CLAYTON NW	LOGAN	OK	083	146842	ON 1954	CROMWELL	OKFUSKEE	OK	107	171209	O 1922
CLAYTON NW	OKLAHOMA	OK	109	146842	ON 1954	CROMWELL	SEMINOLE	OK	133	171209	OA 1922
CLEAR BROOK	CLEVELAND	OK	027	147028	O 1958	CROMWELL EAST	OKFUSKEE	OK	107	171240	O 1940
CLEAR BROOK SW	CLEVELAND	OK	027	147059	ONA 1953	CROMWELL SOUTH	SEMINOLE	OK	133	171302	ON 1937
CLEAR BROOK WEST	CLEVELAND	OK	027	147090	O 1967	CROSS ROADS NE	POTTAWATOMIE	OK	125	171829	O 1959
CLEAR LAKE DISTRICT	BEAVER	OK	007	147245	OA 1958	CROSS ROADS NORTH	POTTAWATOMIE	OK	125	014499	O 1992
CLEAR LAKE DISTRICT WEST	BEAVER	OK	007	014908	N 1959	CRUCE NORTH	STEPHENS	OK	137	173038	ONA 1945
CLEAR LAKE NORTH	BEAVER	OK	007	014212	OA 1987	CRUCE NW	STEPHENS	OK	137	173069	O 1956
CLEAR LAKE WEST	BEAVER	OK	007	147307	N 1959	CRUCE WEST	STEPHENS	OK	137	000538	N 1981
CLEARVIEW DISTRICT	OKFUSKEE	OK	107	147524	ON 1927	CUMBERLAND	BRYAN	OK	013	174325	OA 1940
CLEARVIEW NORTH	OKFUSKEE	OK	107	147617	O 1955	CUMBERLAND	MARSHALL	OK	095	174325	OA 1940
CLEARVIEW WEST	OKFUSKEE	OK	107	147772	ON 1962	CUMMINGS	MCINTOSH	OK	091	174356	N 1936
CLEVELAND	PAWNEE	OK	117	148237	O 1904	CURL CREEK	NOWATA	OK	105	174666	O 1911
CLEVELAND EAST	OSAGE	OK	113	148268	O 1954	CURTY	MCCLAIN	OK	087	015677	OA 1996
CLEVELAND EAST	PAWNEE	OK	117	148268	O 1954	CURTY SE	MCCLAIN	OK	087	175069	OA 1963
CLINTON	CUSTER	OK	039	148733	N 1980	CURTY SOUTH	MCCLAIN	OK	087	175100	OA 1964
CLINTON EAST	CUSTER	OK	039	148745	ONA 1981	CURTY SW	GRADY	OK	051	175131	ONA 1948
CLINTON NORTH	CUSTER	OK	039	148795	N 1981	CURTY SW	MCCLAIN	OK	087	175131	ONA 1948
CLINTON SOUTH	CUSTER	OK	039	148826	N 1982	CUSHING	CREEK	OK	037	175162	ONA 1912
CLINTON SOUTH	CUSTER	OK	039	148826	N 1982	CUSHING	PAYNE	OK	119	175162	ONA 1912
CLOUDCHIEF NW	WASHITA	OK	149	000511	N 1981	CUSHING TOWNSITE	PAYNE	OK	119	175317	O 1946
CLYDE EAST	GRANT	OK	053	149384	O 1962	CUSTER CITY EAST	CUSTER	OK	039	175425	ONA 1974
CLYDE SOUTH	GRANT	OK	053	002684	O 1982	CUSTER CITY NORTH	CUSTER	OK	039	175472	ONA 1959
CLYDE WEST	GRANT	OK	053	149570	O 1968	CUSTER CITY SE	CUSTER	OK	039	175503	N 1959
COALGATE	COAL	OK	029	150113	ON 1960	CUSTER CITY SOUTH	CUSTER	OK	039	175490	ON 1975
COALGATE EAST	COAL	OK	029	014005	N 1991	CYRIL NW	CADDO	OK	015	176798	O 1956
COALGATE NE	COAL	OK	029	150121	N 1978	CYRIL WEST	CADDO	OK	015	001016	N 1982
COALGATE NORTH	COAL	OK	029	011936	N 1987	DACOMA EAST	ALFALFA	OK	003	178016	N 1963
COALGATE SW	COAL	OK	029	012142	N 1973	DAGUE	TEXAS	OK	139	178295	ON 1961
COALGATE WEST	COAL	OK	029	013770	O 1990	DAGUE NE	TEXAS	OK	139	178326	O 1959
COALTON	MCINTOSH	OK	091	150206	ON 1907	DAGUE SE	TEXAS	OK	139	178357	ON 1967
COALTON	OKMULGEE	OK	111	150206	ON 1907	DAGUE SOUTH	TEXAS	OK	139	178388	N 1954
COALTON NORTH	OKMULGEE	OK	111	150237	O 1953	DAISY SE	ATOKA	OK	005	005691	N 1983
CODY	PAWNEE	OK	117	150981	O 1954	DAISY WEST	ATOKA	OK	005	178543	O 1953
CODY SW	PAWNEE	OK	117	151074	O 1955	DALE	POTTAWATOMIE	OK	125	178698	O 1947</

Field Name	County Name	State Sub	Co Code	Field Code	Field Disc Type Year	Field Name	County Name	State Sub	Co Code	Field Code	Field Disc Type Year
DALE NE	POTTAWATOMIE	OK	125	178786	O 1978	DUSTIN SE	HUGHES	OK	063	208237	N 1949
DALE NORTH	POTTAWATOMIE	OK	125	178791	O 1985	DUSTIN WEST	HUGHES	OK	063	208299	O 1960
DALE SW	POTTAWATOMIE	OK	125	178822	O 1959	EAGLE CITY	BLAINE	OK	011	210401	ON 1965
DALE WEST	POTTAWATOMIE	OK	125	178853	O 1956	EAGLE CITY SOUTH	BLAINE	OK	011	210432	ONA 1968
DALTON	OSAGE	OK	113	179132	O 1926	EAGLE CITY WEST	BLAINE	OK	011	210435	N 1974
DALTON NE	OSAGE	OK	113	179163	O 1958	EAGLE CITY WEST	DEWEY	OK	043	210435	N 1974
DALTON WEST	OSAGE	OK	113	179225	O 1933	EAKLY SOUTH	CADDO	OK	015	000576	N 1981
DAVENPORT NORTH	LINCOLN	OK	081	181705	ON 1941	EAKLY-WEATHERFORD TREND	CADDO	OK	015	010255	ONA 1953
DAVENPORT NW	LINCOLN	OK	081	181736	O 1952	EAKLY-WEATHERFORD TREND	CUSTER	OK	039	010255	ONA 1953
DAVENPORT WEST DISTRICT	LINCOLN	OK	081	181643	ON 1934	EAKLY-WEATHERFORD TREND	WASHITA	OK	149	010255	ONA 1953
DAVIDSON	TILLMAN	OK	141	182015	O 1955	EARLSBORO	POTTAWATOMIE	OK	125	211176	ON 1926
DAVIS	MURRAY	OK	099	182170	ON 1952	EARLSBORO	SEMINOLE	OK	133	211176	ON 1926
DAVIS NE	MURRAY	OK	099	182387	ON 1961	EARLSBORO NORTH	POTTAWATOMIE	OK	125	211238	ON 1936
DAVIS NORTH	MURRAY	OK	099	182418	O 1951	EARLSBORO NORTH	SEMINOLE	OK	133	211238	ON 1936
DAVIS SOUTH	MURRAY	OK	099	182542	O 1967	EARLSBORO NW	POTTAWATOMIE	OK	125	211269	O 1942
DAVIS SW	MURRAY	OK	099	182552	OA 1975	EASON	POTTAWATOMIE	OK	125	211517	O 1980
DAVIS WEST	MURRAY	OK	099	182615	OA 1974	EASON NORTH	POTTAWATOMIE	OK	125	000578	O 1982
DAWSON DISTRICT	ROGERS	OK	131	182821	O 1906	EASON NW	POTTAWATOMIE	OK	125	211548	O 1963
DAWSON DISTRICT	TULSA	OK	143	182821	O 1906	EASTMAN NE	LOVE	OK	085	212236	OA 1980
DEANER NORTH	OKFUSKEE	OK	107	184209	ON 1949	EASTMAN NORTH	LOVE	OK	085	212240	O 1981
DECHERDS BEND	LOVE	OK	085	184922	O 1954	E-B RANCH NORTH	STEPHENS	OK	137	210029	O 1952
DECHERDS BEND NORTH	LOVE	OK	085	184953	OA 1969	E-B RANCH SE	JEFFERSON	OK	067	007580	O 1984
DECHERDS BEND NW	LOVE	OK	085	184956	O 1981	ECHO EAST	NOBLE	OK	103	212757	ONA 1952
DEER CREEK	GRANT	OK	053	185542	ON 1920	EDDY NORTH	GRANT	OK	053	213533	O 1977
DEER CREEK SOUTH	GRANT	OK	053	185604	O 1958	EDDY NW	GRANT	OK	053	213346	O 1961
DEER CREEK SW	GRANT	OK	053	185635	ON 1958	EDDY SW	GRANT	OK	053	213377	O 1963
DEESE NW	CARTER	OK	019	186255	O 1963	EDGEWOOD	OSAGE	OK	113	213811	O 1921
DEL CITY	OKLAHOMA	OK	109	013547	O 1990	EDGEWOOD SOUTH	OSAGE	OK	113	213873	O 1924
DELAWARE-CHILDERS	NOWATA	OK	105	186999	ON 1906	EDGEWOOD-GARFIELD SW	GARFIELD	OK	047	000582	O 1981
DEMPSEY	ROGER MILLS	OK	129	187986	ONA 1976	EDITH NORTH	WOODS	OK	151	214152	N 1966
DEMPSEY WEST	ROGER MILLS	OK	129	188003	N 1977	EDITH SOUTH	WOODS	OK	151	214183	N 1959
DENVER NE	CLEVELAND	OK	027	188828	O 1960	EDITH SOUTH	WOODWARD	OK	153	214183	N 1959
DENVER SE	CLEVELAND	OK	027	188859	O 1948	EDMOND NE	OKLAHOMA	OK	109	214462	ONA 1944
DEPEW	CREEK	OK	037	188952	OA 1915	EDMOND SOUTH	OKLAHOMA	OK	109	013128	N 1989
DEPEW EAST	CREEK	OK	037	188983	O 1946	EDMOND SW	OKLAHOMA	OK	109	014224	OA 1991
DEPEW NORTH	CREEK	OK	037	189014	N 1969	EDMOND TOWNSITE	OKLAHOMA	OK	109	214555	O 1957
DEPEW NW	CREEK	OK	037	189045	O 1953	EDMOND WEST	CANADIAN	OK	017	214586	ONA 1933
DEPEW SE	CREEK	OK	037	189076	O 1946	EDMOND WEST	KINGFISHER	OK	073	214586	ONA 1933
DEPEW TOWNSITE	CREEK	OK	037	189107	O 1954	EDMOND WEST	LOGAN	OK	083	214586	ONA 1933
DEPEW WEST	CREEK	OK	037	189138	O 1945	EDMOND WEST	OKLAHOMA	OK	109	214586	ONA 1930
DEVOL SE	COTTON	OK	033	000555	O 1982	EDNA DISTRICT	CREEK	OK	037	214896	O 1940
DEWAR	OKMULGEE	OK	111	190068	O 1950	EDNA DISTRICT	OKMULGEE	OK	111	214896	O 1940
DIBBLE NE	MCCLAIN	OK	087	191270	OA 1964	EDNA SOUTH	CREEK	OK	037	215020	O 1955
DIBBLE SE	MCCLAIN	OK	087	191308	OA 1973	EIGHT MILE MOUNTAIN	LATIMER	OK	077	014545	N 1993
DIBBLE SW	GRADY	OK	051	000556	ONA 1979	EL DORADO DISTRICT	JACKSON	OK	065	015194	O 1994
DILL	OKFUSKEE	OK	107	191983	O 1934	EL DORADO SOUTH	JACKSON	OK	065	216749	OA 1994
DILL	SEMINOLE	OK	133	191983	O 1934	EL RENO	CANADIAN	OK	017	217431	ONA 1952
DILL CITY	WASHITA	OK	149	192009	ONA 1979	EL RENO SE	CANADIAN	OK	017	217441	ONA 1977
DILL NE	OKFUSKEE	OK	107	192045	O 1943	ELDORADO SE	JACKSON	OK	065	002694	OA 1982
DILL SOUTH	SEMINOLE	OK	133	192076	O 1941	ELDORADO SW	JACKSON	OK	065	218485	O 1981
DILWORTH DISTRICT	KAY	OK	071	192479	ON 1911	ELGIN SOUTH	OSAGE	OK	113	218733	O 1915
DIXIE	STEPHENS	OK	137	193812	OA 1958	ELGIN SW	OSAGE	OK	113	218740	O 1975
DIXIE NW	STEPHENS	OK	137	193905	O 1959	ELK CITY	BECKHAM	OK	009	219074	ONA 1947
DOBY SPRINGS SE	HARPER	OK	059	194627	OA 1969	ELK CITY	WASHITA	OK	149	219074	ONA 1947
DOE CREEK NW	KAY	OK	071	194937	O 1951	ELK CITY EAST	BECKHAM	OK	009	219105	N 1969
DOG CREEK	OSAGE	OK	113	195185	O 1945	ELK CITY SOUTH	BECKHAM	OK	009	219167	N 1955
DOG CREEK NE	OSAGE	OK	113	195216	O 1960	ELK HORN	LOGAN	OK	083	219350	OA 1976
DOG CREEK NORTH	OSAGE	OK	113	195247	O 1956	ELK HORN NE	GARFIELD	OK	047	219384	ONA 1952
DOG CREEK SE	OSAGE	OK	113	195251	O 1978	ELK HORN NE	LOGAN	OK	083	219384	ONA 1952
DOG CREEK SOUTH	OSAGE	OK	113	195255	O 1976	ELK HORN NE	NOBLE	OK	103	219384	ONA 1952
DOG CREEK SW	OSAGE	OK	113	195265	N 1978	ELK HORN NORTH	GARFIELD	OK	047	219399	OA 1974
DOG CREEK WEST	OSAGE	OK	113	195278	O 1956	ELK HORN NW	GARFIELD	OK	047	219415	ONA 1954
DOGA EAST	OSAGE	OK	113	195340	O 1951	ELK HORN NW	LOGAN	OK	083	219415	N 1954
DOGA NORTH	OSAGE	OK	113	195402	O 1951	ELK HORN SE	LOGAN	OK	083	219446	OA 1968
DOGA NW	OSAGE	OK	113	195433	O 1961	ELK HORN SOUTH	LOGAN	OK	083	219477	ONA 1962
DOGA SE	PAWNEE	OK	117	195458	O 1974	ELM GROVE	BLAINE	OK	011	221399	N 1970
DOGA SOUTH	PAWNEE	OK	117	195464	O 1964	ELMWOOD	BEAVER	OK	007	221771	ONA 1955
DOGA SW	OSAGE	OK	113	195495	O 1952	ELMWOOD SOUTH	BEAVER	OK	007	221988	ONA 1980
DOLBERG	MURRAY	OK	099	195743	O 1954	EMMA SW	BECKHAM	OK	009	223941	O 1958
DOLBERG	PONTOTOC	OK	123	195743	O 1954	EMPIRE-COMANCHE	STEPHENS	OK	137	224344	ONA 1918
DOLBERG DISTRICT	MURRAY	OK	099	000567	ON 1920	ENFISCO	OSAGE	OK	113	225088	O 1921
DOLBERG DISTRICT	PONTOTOC	OK	123	000567	ON 1920	ENFISCO WEST	OSAGE	OK	113	225101	O 1979
DOMBEY	BEAVER	OK	007	196239	ONA 1957	ENID NE	GARFIELD	OK	047	225553	ONA 1940
DOMBEY NW	TEXAS	OK	139	196332	N 1965	ENTERPRISE	OSAGE	OK	113	226049	O 1968
DOMBEY WEST	TEXAS	OK	139	196404	N 1973	ENTERPRISE NORTH	OSAGE	OK	113	226111	O 1952
DOMES SW	OSAGE	OK	113	196549	O 1956	ENVILLE NE	MARSHALL	OK	095	002960	N 1979
DOMES-POND CREEK	OSAGE	OK	113	196518	OA 1904	ENVILLE NW	LOVE	OK	085	226323	N 1975
DONNELLY NORTH	CREEK	OK	037	197231	O 1954	ENVILLE SE	LOVE	OK	085	226328	N 1970
DONNELLY WEST	CREEK	OK	037	197262	O 1947	ENVILLE SOUTH	LOVE	OK	085	226340	N 1978
DOUGLAS NORTH	GARFIELD	OK	047	200021	OA 1964	ENVILLE SW	LOVE	OK	085	226359	ONA 1950
DOUGLAS SE	GARFIELD	OK	047	200052	OA 1967	ENVILLE WEST	LOVE	OK	085	226390	ONA 1958
DOUGLAS SOUTH	GARFIELD	OK	047	200114	ONA 1965	EOLA-ROBBERTSON	GARVIN	OK	049	226514	ON 1920
DOUGLAS WEST	GARFIELD	OK	047	200176	ONA 1960	EOLA-ROBBERTSON	STEPHENS	OK	137	226514	ON 1920
DOUGOUT CREEK	BEAVER	OK	007	200331	O 1969	ERICK	BECKHAM	OK	009	227235	N 1934
DOWER EAST	BEAVER	OK	007	201106	ON 1969	ERICK GAS AREA SOUTH	BECKHAM	OK	009	227266	N 1946
DOWER NORTH	BEAVER	OK	007	014223	OA 1972	ERICK GAS AREA SOUTH	GREER	OK	055	227266	N 1946
DOWER SE	BEAVER	OK	007	201199	O 1961	ERICK TOWNSITE NW	BECKHAM	OK	009	016611	OA 1999
DOYLE EAST	STEPHENS	OK	137	201416	ON 1962	ESSAQUANAHDALE	COTTON	OK	033	228506	O 1946
DRIFTWOOD SW	ALFALFA	OK	003	202734	O 1959	ESSAQUANAHDALE WEST	COTTON	OK	033	228537	O 1951
DRUM CREEK	OSAGE	OK	113	203137	O 1946	EUFULA NE	MCINTOSH	OK	091	005454	N 1983
DRUM CREEK NORTH	OSAGE	OK	113	203168	O 1951	EUFULA NW	MCINTOSH	OK	091	229622	N 1947
DRUM CREEK NW	OSAGE	OK	113	203199	O 1959	EVA EAST	TEXAS	OK	139	230271	N 1977
DRUMMOND RANCH	OSAGE	OK	113	203385	O 1945	EVA NORTH	TEXAS	OK	139	230304	ON 1965
DRUMMOND RANCH NORTH	OSAGE	OK	113	203416	O 1958	EVA NW	TEXAS	OK	139	230335	ONA 1953
DRUMRIGHT WEST	PAYNE	OK	119	203540	O 1965	EVA SE	TEXAS	OK	139	230366	ON 1964
DUFF EAST	GARFIELD	OK	047	204765	O 1954	EVA SOUTH	TEXAS	OK	139	230397	ON 1961
DUKE NE	JACKSON	OK	065	006346	OA 1984	EVA SW	TEXAS	OK	139	230401	N 1979
DUKE SW	JACKSON	OK	065	205230	O 1958	EVAN	OKMULGEE	OK	111	230583	
DUNCAN NE	STEPHENS	OK	137	205850	ON 1947	EVANSVILLE EAST	LOGAN	OK	083	230862	ON 1948
DUNCAN SW	STEPHENS	OK	137	206005	O 1958	EVANSVILLE NW	LOGAN	OK	083	230924	O 1945
DUNCAN WEST	STEPHENS	OK	137	206036	ONA 1919	EXENDINE NE	CADDO	OK	015	232040	O 1977
DUNDEE NW	JEFFERSON	OK	067	206191	O 1963	FAIR OAK	LOGAN	OK	083	233372	OA 1979
DUNLAP WEST	KINGFISHER	OK	073	206749	ONA 1967	FAIR OAK NORTH	LOGAN	OK	083	233382	OA 1952
DUQUESNE	PAWNEE	OK	117	207214	O 1923	FAIR OAK NW	LOGAN	OK	083	233386	O 1980
DURANT EAST	BRYAN	OK	013	207338	ON 1958	FAIR OAK SW	LOGAN	OK	083	233394	ON 1977
DURANT NORTH	BRYAN	OK	013	207369	N 1965	FAIRFAX NW	OSAGE	OK	113	000593	O 1979
DURANT NW	BRYAN	OK	013	207400	O 1968	FALKNER EAST	WOODS	OK	151	014547	OA 1993
DURANT WEST	BRYAN	OK	013	207462	N 1956	FALKNER NE	WOODS	OK	151	234529	ON 1969
DURHAM SE	ROGER MILLS	OK	129	012516	OA 1988	FALKNER SE	WOODS	OK	151	234533	N 1973
DUSTIN	HUGHES	OK	063	208144	ON 1918	FALKNER WEST	WOODS	OK	151	013681	N 1990
DUSTIN	OKFUSKEE	OK	107	208144	ON 1918	FALLIS	LINCOLN	OK	081	234653	ON 1954
DUSTIN NE	OKFUSKEE	OK	107	208175	ON 1924	FALLIS NE	LINCOLN	OK	081	234684	O 1956
DUSTIN NORTH	HUGHES	OK	063	2082							

OKLAHOMA

Field Name	County Name	State Sub	Co Code	Field Code	Field Disc Type Year	Field Name	County Name	State Sub	Co Code	Field Code	Field Disc Type Year
FALLS EAST	CLEVELAND	OK	027	234963	O 1955	GANSEL SW	NOBLE	OK	103	264503	N 1962
FALLS NE	CLEVELAND	OK	027	235025	OA 1955	GARBER	GARFIELD	OK	047	264596	ON 1916
FALLS NW	CLEVELAND	OK	027	000594	O 1982	GARBER EAST	GARFIELD	OK	047	264627	O 1952
FALLS SW	CLEVELAND	OK	027	235056	O 1961	GARBER NW	GARFIELD	OK	047	264720	O 1964
FALLS WEST	CLEVELAND	OK	027	007866	O 1986	GARBER SE	GARFIELD	OK	047	264751	O 1926
FARRIS SOUTH	ATOKA	OK	005	236799	N 1973	GARBER SW	GARFIELD	OK	047	000615	ON 1981
FARRY NE	WOODS	OK	151	236816	N 1976	GARBER WEST	GARFIELD	OK	047	000616	O 1981
FARRY NW	WOODS	OK	151	236821	N 1976	GARCREEK	SEMINOLE	OK	133	264999	O 1946
FARRY SW	WOODS	OK	151	236882	N 1978	GARDEN GROVE SOUTH	OKFUSKEE	OK	107	265278	O 1970
FAY EAST	BLAINE	OK	011	237350	ONA 1961	GARDEN GROVE SW	POTTAWATOMIE	OK	125	265309	O 1950
FAY EAST	CUSTER	OK	039	237350	ONA 1961	GARDEN SOUTH	LOGAN	OK	083	265464	ON 1957
FISH EAST	HUGHES	OK	063	241831	O 1947	GARDEN SOUTH	OKLAHOMA	OK	109	265464	ON 1957
FITTS	COAL	OK	029	242482	ONA 1933	GARR	PAWNEE	OK	117	266177	ONA 1920
FITTS	PONTOTOC	OK	123	242482	ONA 1933	GARR	PAYNE	OK	119	266177	ONA 1920
FITTS EAST	PONTOTOC	OK	123	242513	O 1944	GARR NORTH	PAWNEE	OK	117	266208	O 1946
FITTS NORTH	PONTOTOC	OK	123	242544	O 1934	GARR NORTH	PAYNE	OK	119	266208	O 1946
FITTS WEST	PONTOTOC	OK	123	242606	O 1937	GARR NW	PAYNE	OK	119	266217	O 1980
FLAGG SW	WOODS	OK	151	013130	N 1989	GARR WEST	PAYNE	OK	119	266270	O 1946
FLAT ROCK	OSAGE	OK	113	244017	O 1904	GARRETT	KAY	OK	071	266301	O 1946
FLAT ROCK WEST	OSAGE	OK	113	244079	O 1951	GARRETT NW	KAY	OK	071	266425	ON 1924
FLATS NW	TEXAS	OK	139	244482	O 1961	GATE LAKE NE (NEW)	HARPER	OK	059	267413	O 1961
FLATS WEST	TEXAS	OK	139	244513	O 1964	GATE LAKE NORTH	BEAVER	OK	007	014940	O 1991
FLEETWOOD SOUTH	JEFFERSON	OK	067	244854	O 1966	GATE LAKE NW	BEAVER	OK	007	014941	O 1956
FLESHER	OSAGE	OK	113	244978	O 1919	GATE NE	BEAVER	OK	007	267442	ON 1962
FLESHER EAST	OSAGE	OK	113	245009	O 1951	GATE NORTH	BEAVER	OK	007	267448	O 1968
FLETCHER NE	CADDO	OK	015	245160	ON 1956	GEARY NW	BLAINE	OK	011	268532	N 1977
FLETCHER NE	COMANCHE	OK	031	245160	ON 1956	GEARY SW	BLAINE	OK	011	268557	N 1971
FLETCHER NE	GRADY	OK	051	245160	ON 1956	GEORGIA	PAYNE	OK	119	269921	ON 1939
FLINT CREEK NORTH	MCCLAIN	OK	087	245257	O 1958	GEORGIA SOUTH	PAYNE	OK	119	269952	ON 1951
FLINT CREEK NW	MCCLAIN	OK	087	245288	O 1954	GEORGIA SW	PAYNE	OK	119	004232	OA 1983
FLINT CREEK WEST	MCCLAIN	OK	087	245381	OA 1959	GERTY	HUGHES	OK	063	270597	N 1977
FLORENCE CHAPEL	GARVIN	OK	049	010406	O 1986	GERTY EAST	HUGHES	OK	063	020654	O 1982
FLORENCE CHAPEL NORTH	GARVIN	OK	049	015678	OA 1996	GERTY NORTH	HUGHES	OK	063	270634	N 1948
FLORENCE CHAPEL NW	GARVIN	OK	049	245722	O 1963	GERTY NW	HUGHES	OK	063	270665	OA 1954
FLORENCE SW	ALFALFA	OK	003	000602	O 1981	GERTY WEST	HUGHES	OK	063	270696	O 1955
FLORENCE WEST	ALFALFA	OK	003	000603	OA 1982	GIBBON NE	GRANT	OK	053	271270	O 1981
FLORIS	BEAVER	OK	007	246187	ON 1952	GIBBON NORTH	GRANT	OK	053	004166	N 1982
FLORIS SE	BEAVER	OK	007	246218	O 1961	GIBBON SPUR EAST	MCCLAIN	OK	087	000620	O 1981
FLORIS SOUTH	BEAVER	OK	007	246249	ON 1968	GIBBON SPUR NE	MCCLAIN	OK	087	271332	O 1959
FONDA	DEWEY	OK	043	247722	OA 1969	GIBBON SPUR NORTH	MCCLAIN	OK	087	271336	OA 1981
FONDA NE	DEWEY	OK	043	247743	OA 1973	GIBBON SPUR NW	MCCLAIN	OK	087	011130	O 1987
FONDA SE	DEWEY	OK	043	247753	OA 1965	GIBBON SPUR WEST	MCCLAIN	OK	087	007648	O 1997
FONDA SW	DEWEY	OK	043	247760	O 1975	GIBSON	WAGONER	OK	145	271487	O 1949
FONDA WEST	DEWEY	OK	043	000605	N 1979	GIBSON WEST	WAGONER	OK	145	271673	ON 1947
FORAKER	OSAGE	OK	113	248187	O 1920	GILBERT NORTH	GRANT	OK	053	272030	N 1974
FORAKER NE	OSAGE	OK	113	000608	N 1981	GILBERT SE	GRANT	OK	053	013479	O 1990
FORAKER NORTH	OSAGE	OK	113	248218	O 1971	GILBERT SOUTH	GRANT	OK	053	000621	O 1982
FORAKER SOUTH	OSAGE	OK	113	248227	O 1976	GILCREASE	HUGHES	OK	063	272293	O 1924
FORAKER SW	OSAGE	OK	113	248231	O 1977	GILCREASE DISTRICT EAST	HUGHES	OK	063	272324	O 1945
FORGAN	BEAVER	OK	007	248838	ONA 1965	GILCREASE SW	HUGHES	OK	063	272386	N 1946
FORGAN EAST	BEAVER	OK	007	248869	O 1958	GILLILAND	OSAGE	OK	113	273161	O 1919
FORGAN NE	BEAVER	OK	007	248900	N 1958	GILLILAND WEST	OSAGE	OK	113	273285	O 1956
FORGAN NORTH	BEAVER	OK	007	248931	ON 1963	GLENCOE EAST	PAYNE	OK	119	276313	O 1975
FORGAN NW	BEAVER	OK	007	012529	N 1988	GLENCOE NE	PAYNE	OK	119	000627	O 1981
FORGAN SOUTH (NEW)	BEAVER	OK	007	249024	O 1962	GLENCOE SE	PAYNE	OK	119	276339	O 1956
FORGAN SW	BEAVER	OK	007	249055	ONA 1962	GLENCOE SOUTH	PAYNE	OK	119	000628	O 1979
FORT COBB	CADDO	OK	015	250039	N 1982	GLENCOE SW	PAYNE	OK	119	276370	O 1964
FORT COBB NW	CADDO	OK	015	009747	N 1985	GLENCOE WEST	PAYNE	OK	119	008776	OA 1984
FORT SILL	COMANCHE	OK	031	250698	ON 1942	GLENPOOL	CREEK	OK	037	276680	ONA 1905
FORT SILL EAST	COMANCHE	OK	031	250760	O 1959	GLENPOOL	TULSA	OK	143	276680	ONA 1905
FORT SILL NORTH	COMANCHE	OK	031	250822	ONA 1947	GLOVER NE	MCCURTAIN	OK	089	277362	N 1971
FORT SILL NW	COMANCHE	OK	031	250853	O 1948	GOBBLER CREEK	PITTSBURG	OK	121	277626	N 2000
FORT SILL SE	COMANCHE	OK	031	250915	O 1955	GOLDEN TREND	GARVIN	OK	049	278587	ONA 1945
FORT SUPPLY EAST	WOODWARD	OK	153	251070	OA 1962	GOLDEN TREND	GRADY	OK	051	278587	ONA 1945
FORT SUPPLY NE	HARPER	OK	059	251101	ONA 1965	GOLDEN TREND	MCCLAIN	OK	087	278587	ONA 1945
FORT SUPPLY NE	WOODWARD	OK	153	251101	ONA 1965	GOLDSBY EAST	MCCLAIN	OK	087	278928	O 1962
FORT SUPPLY NORTH	HARPER	OK	059	251132	ON 1957	GOLDSBY NORTH	MCCLAIN	OK	087	278944	N 1976
FORT SUPPLY NW	HARPER	OK	059	251142	N 1976	GOLDSBY NW	MCCLAIN	OK	087	278959	O 1968
FORT SUPPLY SE	WOODWARD	OK	153	251152	N 1973	GOLTRY NE	ALFALFA	OK	003	279424	O 1964
FORT SUPPLY SOUTH	WOODWARD	OK	153	251163	N 1970	GOLTRY NORTH	ALFALFA	OK	003	279438	N 1976
FORTY FIVE	OSAGE	OK	113	251814	O 1916	GOODNIGHT NE	PAYNE	OK	119	280168	O 1947
FORTY FIVE	WASHINGTON	OK	147	251814	O 1916	GOODNIGHT SE	LINCOLN	OK	081	280199	O 1953
FORTYFOUR	CREEK	OK	037	251907	O 1955	GOODNIGHT SOUTH	LINCOLN	OK	081	280230	O 1953
FORTYFOUR NE	CREEK	OK	037	251914	O 1964	GOODWELL SE	TEXAS	OK	139	280447	ON 1959
FOSTER	GARVIN	OK	049	252000	O 1964	GOODWIN EAST	ELLIS	OK	045	280540	N 1958
FOURDEE EAST	NOBLE	OK	103	252806	O 1953	GOODWIN SE	ELLIS	OK	045	280556	N 1983
FOURDEE NE	NOBLE	OK	103	252837	O 1972	GOODWIN SOUTH	ELLIS	OK	045	280571	ONA 1959
FOURDEE NW	NOBLE	OK	103	252868	ON 1955	GOODWIN WEST	ELLIS	OK	045	280579	ON 1978
FOURDEE SE	NOBLE	OK	103	252899	O 1955	GOOSE NECK	NOWATA	OK	105	280736	N 1976
FOYIL	ROGERS	OK	131	253426	ON 1954	GOTEBE (NEW)	KIOWA	OK	075	001140	O 1955
FRANCIS SOUTH	PONTOTOC	OK	123	254124	O 1954	GOTEBE EAST	KIOWA	OK	075	281842	O 1956
FRANKFORT	OSAGE	OK	113	254899	O 1920	GOTEBE NORTH	KIOWA	OK	075	281873	ON 1952
FRANKFORT EAST	OSAGE	OK	113	254904	OA 1983	GOTEBE NORTH	WASHITA	OK	149	281873	ON 1952
FRANKFORT SOUTH	OSAGE	OK	113	254930	O 1967	GOTEBE NW	KIOWA	OK	075	281904	ON 1953
FRANKLIN EAST	CLEVELAND	OK	027	255240	O 1962	GOTEBE NW	WASHITA	OK	149	281904	ON 1953
FRANKLIN NE	CLEVELAND	OK	027	255266	OA 1980	GOTEBE SOUTH DISTRICT	KIOWA	OK	075	281966	O 1908
FRANKLIN NORTH	CLEVELAND	OK	027	255253	O 1985	GOULD SOUTH	HARMON	OK	057	004233	O 1983
FREDERICK SE	TILLMAN	OK	141	256201	O 1937	GRACEMONT NORTH	CADDO	OK	015	009136	N 1985
FREDERICK SOUTH	TILLMAN	OK	141	256232	O 1937	GRAINOLA	OSAGE	OK	113	284028	O 1956
FREDERICK WEST (NEW)	TILLMAN	OK	141	256325	O 1956	GRAINOLA SW	OSAGE	OK	113	284059	O 1956
FREEDOM NORTH	WOODS	OK	151	256723	O 1977	GRAND CENTER NW	LINCOLN	OK	081	284307	N 1964
FREENY	MCCLAIN	OK	087	257038	O 1953	GRAND EAST	ELLIS	OK	045	284434	N 1974
FREENY NORTH	MCCLAIN	OK	087	257069	ON 1953	GRAND NW	ELLIS	OK	045	284600	ON 1978
FRENCH	MCCLAIN	OK	087	257658	O 1954	GRAND SOUTH	ROGER MILLS	OK	129	284700	N 1978
FRENCH EAST	MCCLAIN	OK	087	257751	O 1957	GRAND VALLEY DISTRICT EAST	BEAVER	OK	007	014946	ONA 1959
FRENCH NORTH	MCCLAIN	OK	087	257844	O 1958	GRAND VALLEY NORTH	BEAVER	OK	007	284834	ON 1959
FRITZLEN	WOODS	OK	151	258650	ON 1961	GRAND VALLEY SE	BEAVER	OK	007	284896	O 1969
FRITZLEN EAST	WOODS	OK	151	014024	N 1991	GRAND WEST	ELLIS	OK	045	284919	N 1974
FUHRMAN	HUGHES	OK	063	259441	O 1925	GRAND WEST	ROGER MILLS	OK	129	284919	N 1974
FUHRMAN SE	HUGHES	OK	063	259534	ON 1965	GRANITE	KIOWA	OK	075	285144	O 1901
GAGE	ELLIS	OK	045	262736	ON 1952	GRANITE WEST	GREER	OK	055	285206	N 1943
GAGE	WOODWARD	OK	153	262736	ON 1952	GRANT-POND CREEK	GRANT	OK	053	008507	O 1984
GAGE NORTH	ELLIS	OK	045	262798	ON 1964	GRANT-POND CREEK EAST	GRANT	OK	053	285392	O 1951
GAGE SE	ELLIS	OK	045	262860	ON 1960	GRANT-POND CREEK NE	GRANT	OK	053	285423	O 1964
GAINES	PITTSBURG	OK	121	263139	N 1980	GRANT-POND CREEK NORTH	GRANT	OK	053	285454	N 1964
GAINES NW	PITTSBURG	OK	121	013131	N 1989	GRANT-POND CREEK SE	GRANT	OK	053	285485	N 1960
GANO NW	PAYNE	OK	119	264224	O 1956	GRAY	POTTAWATOMIE	OK	125	286353	O 1932
GANO SOUTH	PAYNE	OK	119	264286	O 1952	GRAYHORSE DISTRICT	OSAGE	OK	113	286694	O 1958
GANS	SEQUOYAH	OK	135	264348	N 1924	GRAYHORSE NORTH	OSAGE	OK	113	286725	O 1950
GANS NE	SEQUOYAH	OK	135	264379	N 1944	GRAYHORSE SE	OSAGE	OK	113	286738	O 1976
GANS SE	SEQUOYAH	OK	135	013478	N 1990	GRAYHORSE WEST	OSAGE	OK	113	286756	O 1956
GANS SW	SEQUOYAH	OK	135	264410	N 1942	GRAYSON NORTH	SEMINOLE	OK	133	286942	O 1942
GANSEL SOUTH	NOBLE	OK	103	264472	O 1957	GRAYSON SOUTH	SEMINOLE	OK	133	286973	O 1953

Field Name	County Name	State Sub	Co Code	Field Code	Field Disc Type	Year	Field Name	County Name	State Sub	Co Code	Field Code	Field Disc Type	Year
GREASY CREEK	HUGHES	OK	063	287314	ON	1917	HASKELL	OKMULGEE	OK	111	309272	O	1909
GREEN NW	MAYES	OK	097	288363	O	1977	HASKELL	WAGONER	OK	145	309272	O	1909
GREEN VALLEY	GARFIELD	OK	047	288523	O	1952	HATTON NE	BEAVER	OK	007	309985	ON	1962
GREEN VALLEY EAST	NOBLE	OK	103	288528	OA	1978	HATTON NORTH	BEAVER	OK	007	014953	ON	1972
GREEN VALLEY NE	NOBLE	OK	103	288554	O	1959	HAWLEY	GRANT	OK	053	310605	ONA	1963
GREEN VALLEY SE	GARFIELD	OK	047	288647	O	1954	HAWLEY EAST	GRANT	OK	053	001176	OA	1982
GREENFIELD NW	BLAINE	OK	011	288926	ON	1965	HAWLEY SE	GRANT	OK	053	310636	O	1963
GREENFIELD WEST	BLAINE	OK	011	288957	ON	1961	HAWLEY SOUTH	GRANT	OK	053	015198	N	1994
GREENLEASE	OKFUSKEE	OK	107	289019	O	1944	HAWLEY SW	GRANT	OK	053	310667	N	1970
GREENLEASE SOUTH	OKFUSKEE	OK	107	289050	O	1968	HAYDENVILLE DISTRICT	OKFUSKEE	OK	107	311008	ON	1939
GREENOUGH	BEAVER	OK	007	289112	ONA	1952	HAYWARD	GARFIELD	OK	047	311752	O	1965
GREENOUGH MIDDLE	BEAVER	OK	007	289143	O	1957	HAYWARD NORTH	GARFIELD	OK	047	311814	O	1962
GREENOUGH WEST	BEAVER	OK	007	289267	ONA	1953	HAYWARD SOUTH	GARFIELD	OK	047	311840	O	1977
GREENUP	PAWNEE	OK	117	289515	O	1915	HAYWARD SW	GARFIELD	OK	047	311845	O	1953
GREENUP NORTH	OSAGE	OK	113	289546	O	1960	HAYWARD TOWNSITE	GARFIELD	OK	047	002416	O	1982
GREENUP NORTH	PAWNEE	OK	117	289546	O	1960	HAYWARD WEST	GARFIELD	OK	047	311876	OA	1969
GREENVILLE NW	LOVE	OK	085	289716	OA	1980	HAZEL NW	SEMINOLE	OK	133	312124	O	1967
GREGORY	OKFUSKEE	OK	107	290383	ON	1922	HEALDTON	CARTER	OK	019	312799	ONA	1913
GREY NORET	KAY	OK	071	290868	O	1957	HEALDTON	JEFFERSON	OK	067	312799	ONA	1913
GREY NORET SW	KAY	OK	071	290879	ON	1967	HECTOR	OKMULGEE	OK	111	313636	ON	1914
GRIGGS SE	CIMARRON	OK	025	291468	ONA	1957	HELENA	ALFALFA	OK	003	314907	ON	1964
GRIGGS SE	TEXAS	OK	139	291468	N	1957	HELSEL	CLEVELAND	OK	027	011750	O	1984
GRIGGS SOUTH	CIMARRON	OK	025	291499	O	1956	HELSEL NORTH	CLEVELAND	OK	027	315310	O	1952
GRIMES	ROGER MILLS	OK	129	291592	N	1981	HELSEL NW	CLEVELAND	OK	027	315341	O	1959
GRISSE	POTTAWATOMIE	OK	125	291902	O	1934	HELSEL SE	CLEVELAND	OK	027	002111	O	1982
GRISSE SW	POTTAWATOMIE	OK	125	006117	O	1983	HELSEL SW	CLEVELAND	OK	027	315356	O	1976
GRISSE WEST	POTTAWATOMIE	OK	125	291922	O	1976	HELSEL WEST	CLEVELAND	OK	027	315372	O	1953
GROVE NE	MCINTOSH	OK	091	002710	N	1982	HENDERSON EAST	TILLMAN	OK	141	315899	O	1956
GUTHRIE	LOGAN	OK	083	295173	O	1941	HENDERSON NW	TILLMAN	OK	141	315992	O	1956
GUTHRIE EAST	LOGAN	OK	083	295204	ONA	1960	HENNEPIN	GARVIN	OK	049	316378	ON	1980
GUTHRIE LAKE	LOGAN	OK	083	295232	N	1980	HENNEPIN EAST	MURRAY	OK	099	316382	O	1977
GUTHRIE LAKE EAST	LOGAN	OK	083	295235	OA	1952	HENRYETTA DISTRICT	OKFUSKEE	OK	107	317046	ON	1910
GUTHRIE LAKE SE	LOGAN	OK	083	014552	O	1993	HENRYETTA DISTRICT	OKMULGEE	OK	111	317046	ON	1910
GUTHRIE LAKE SOUTH	LOGAN	OK	083	004167	OA	1982	HENRYETTA EAST	OKMULGEE	OK	111	317077	ON	1922
GUTHRIE NE	LOGAN	OK	083	295244	N	1984	HENRYETTA SE	OKMULGEE	OK	111	317170	ON	1962
GUTHRIE NW	LOGAN	OK	083	295266	O	1962	HENRYETTA SOUTH	OKMULGEE	OK	111	317201	ON	1957
GUTHRIE TOWNSITE	LOGAN	OK	083	295297	O	1942	HEWITT	CARTER	OK	019	319464	OA	1919
GUTHRIE WEST	LOGAN	OK	083	295328	O	1957	HEWITT EAST	CARTER	OK	019	319495	ONA	1952
GUYMON NE	TEXAS	OK	139	295576	ON	1969	HICKORY RIDGE	OKFUSKEE	OK	107	320728	ON	1930
GUYMON NORTH	TEXAS	OK	139	295621	N	1974	HICKORY RIDGE NORTH	OKFUSKEE	OK	107	320759	O	1957
GUYMON NW	TEXAS	OK	139	295607	O	1961	HICKORY RIDGE SW	OKFUSKEE	OK	107	320821	ON	1962
GUYMON SOUTH	TEXAS	OK	139	295669	ON	1959	HIETT	LINCOLN	OK	081	321348	O	1948
GUYMON TOWNSITE	TEXAS	OK	139	015679	N	1996	HIGBEE NORTH	OKLAHOMA	OK	109	321379	O	1952
GUYMON-HUGOTON GAS AREA	BEAVER	OK	007	295545	N	1922	HIGGINS SOUTH	ELLIS	OK	045	321565	ON	1964
GUYMON-HUGOTON GAS AREA	TEXAS	OK	139	295545	N	1922	HILL NW	OKLAHOMA	OK	109	013788	O	1991
GYPSY SW	CREEK	OK	037	296274	O	1971	HILL SOUTH	CLEVELAND	OK	027	322929	O	1954
HAILEYVILLE SW	PITTSBURG	OK	121	299156	N	1975	HILL TOP	HUGHES	OK	063	322960	N	1941
HALFWAY	OKFUSKEE	OK	107	299786	ON	1956	HILL TOP NORTH	HUGHES	OK	063	322991	N	1949
HALFWAY NW	OKFUSKEE	OK	107	299941	O	1961	HILL TOP SW	HUGHES	OK	063	323022	ON	1964
HALLETT	PAWNEE	OK	117	300220	ON	1922	HILL WEST	CLEVELAND	OK	027	000654	O	1982
HALLETT NW	PAWNEE	OK	117	300282	O	1949	HILLIBY EAST	OKFUSKEE	OK	107	323115	O	1961
HALLETT WEST	PAWNEE	OK	117	300313	O	1957	HILLSDALE NE	GARFIELD	OK	047	323549	ON	1963
HALSELL	NOWATA	OK	105	300871	N	1971	HILLSDALE NE	GRANT	OK	053	323549	ON	1963
HAMBURG	ROGER MILLS	OK	129	301342	N	1982	HILLSDALE NORTH	GARFIELD	OK	047	323565	O	1981
HAMBURG NORTH	ROGER MILLS	OK	129	011965	OA	1988	HILLSDALE NW	GARFIELD	OK	047	323580	O	1928
HAMILTON SWITCH	OKMULGEE	OK	111	301615	O	1909	HILLSDALE SE	GARFIELD	OK	047	323586	OA	1979
HAMMON EAST	CUSTER	OK	039	000293	ONA	1981	HILLSDALE SW	GARFIELD	OK	047	323593	N	1981
HAMMON NORTH	CUSTER	OK	039	003372	N	1982	HILLSDALE SOUTH	TULSA	OK	143	323657	N	1976
HAMMON SOUTH	ROGER MILLS	OK	129	302244	N	1980	HIRD SW	PONTOTOC	OK	123	324448	O	1949
HANBURY DISTRICT	COMANCHE	OK	031	302607	O	1920	HITCHITA NE	MCINTOSH	OK	091	324872	N	1973
HANBURY NE	COMANCHE	OK	031	302638	ON	1952	HITCHLAND NORTH	TEXAS	OK	139	324913	N	1965
HANBURY SE	STEPHENS	OK	137	302669	O	1960	HOBART	KIOWA	OK	075	325596	O	1939
HANDY SE	MARSHALL	OK	095	302824	OA	1967	HOBART NE	KIOWA	OK	075	325627	O	1944
HANEY NORTH	SEMINOLE	OK	133	302917	N	1962	HOBART TOWNSITE	KIOWA	OK	075	325658	O	1961
HANNA	MCINTOSH	OK	091	303254	N	1914	HOFFMAN	MCINTOSH	OK	091	326340	ON	1917
HANNA NORTH	MCINTOSH	OK	091	008382	N	1984	HOFFMAN	OKMULGEE	OK	111	326340	ON	1917
HANNA NW	MCINTOSH	OK	091	016612	N	1999	HOFFMAN DISTRICT NW	OKMULGEE	OK	111	326371	O	1953
HANNA WEST	MCINTOSH	OK	091	303351	N	1970	HOFFMAN WEST	OKMULGEE	OK	111	326464	O	1953
HAPPY HILL	LINCOLN	OK	081	304126	O	1950	HOGSHOOTER	NOWATA	OK	105	326836	O	1907
HAPPY HILL EAST	LINCOLN	OK	081	304157	ON	1957	HOGSHOOTER	WASHINGTON	OK	147	326836	O	1907
HAPPY HILL NE	LINCOLN	OK	081	304188	ON	1953	HOLDENVILLE	HUGHES	OK	063	327363	ON	1916
HAPPY HILL SE	LINCOLN	OK	081	304219	O	1957	HOLDENVILLE	SEMINOLE	OK	133	327363	ON	1916
HAPPY HILL SW	LINCOLN	OK	081	304250	O	1958	HOLDENVILLE NE	HUGHES	OK	063	327425	O	1955
HAPPY HILL WEST	LINCOLN	OK	081	304281	O	1953	HOLDENVILLE NORTH	HUGHES	OK	063	327456	O	1926
HAPPY HOLLOW NE	OSAGE	OK	113	304315	O	1979	HOLDENVILLE SE	HUGHES	OK	063	327487	O	1952
HAPPY STAR	NOBLE	OK	103	304436	ON	1957	HOLDENVILLE SOUTH	HUGHES	OK	063	327518	O	1955
HAPPY STAR NE	NOBLE	OK	103	304467	O	1962	HOLDENVILLE SW	HUGHES	OK	063	000655	N	1980
HAPPY STAR NORTH	NOBLE	OK	103	304498	O	1962	HOLLAND	BEAVER	OK	007	327673	OA	1967
HAPPY VALLEY	LINCOLN	OK	081	304560	ON	1949	HOLLAND NE	BEAVER	OK	007	327828	ONA	1961
HAPPY VALLEY NORTH	PAYNE	OK	119	304622	O	1950	HOLLISTER SW	TILLMAN	OK	141	328364	O	1981
HAPPY VALLEY SOUTH	LINCOLN	OK	081	304653	ON	1951	HOLLOW NW	CRAIG	OK	035	328431	N	1976
HARDESTY	TEXAS	OK	139	305087	ON	1961	HOMER	CARTER	OK	019	329874	O	1916
HARDESTY NE	TEXAS	OK	139	305118	O	1958	HOMINY	OSAGE	OK	113	330246	O	1916
HARDESTY NORTH	TEXAS	OK	139	305149	ON	1956	HOMINY EAST	OSAGE	OK	113	330277	O	1918
HARDESTY WEST	TEXAS	OK	139	305211	ON	1960	HOMINY FALLS	OSAGE	OK	113	330308	O	1919
HARDSCRABBLE	LINCOLN	OK	081	305611	N	1980	HOMINY LAKE SOUTH	OSAGE	OK	113	330339	O	1952
HARDSCRABBLE SE	LINCOLN	OK	081	305645	ON	1953	HOMINY SOUTH	OSAGE	OK	113	330370	O	1940
HARDSCRABBLE WEST	LINCOLN	OK	081	005717	O	1983	HOMINY WEST	OSAGE	OK	113	330385	O	1982
HARDY	OSAGE	OK	113	305800	O	1934	HOOKER	TEXAS	OK	139	331083	N	1997
HARDY NE	KAY	OK	071	009610	O	1985	HOOKER DISTRICT NORTH	TEXAS	OK	139	016613	N	1996
HARMON EAST	DEWEY	OK	043	306451	ON	1959	HOOKER EAST	TEXAS	OK	139	331114	N	1961
HARMON EAST	ELLIS	OK	045	306451	ON	1959	HOOKER NE	TEXAS	OK	139	331145	N	1961
HARMON EAST	WOODWARD	OK	153	306451	ON	1959	HOOKER SW	TEXAS	OK	139	331238	ON	1961
HARMON NORTH	WOODWARD	OK	153	010096	O	1977	HOOPER	GARVIN	OK	049	331362	O	1944
HARMON NW	WOODWARD	OK	153	306495	N	1977	HOOPER SE	GARVIN	OK	049	331486	O	1955
HARMON SE	ELLIS	OK	045	306499	N	1975	HOOPER SW	MURRAY	OK	099	331486	O	1955
HARMON SOUTH	ELLIS	OK	045	306513	OA	1977	HOOPER WEST	GARVIN	OK	049	331517	O	1958
HARMONY	PAYNE	OK	119	306575	ON	1946	HOPE	STEPHENS	OK	137	331548	N	1969
HARMONY SW	PAYNE	OK	119	306668	O	1956	HOPE NW	STEPHENS	OK	137	331641	N	1984
HARNESS	GRADY	OK	051	306730	ON	1956	HOPE SE	STEPHENS	OK	137	331665	OA	1982
HARNESS NW	GRADY	OK	051	306792	O	1955	HOPE SW	STEPHENS	OK	137	331703	N	1970
HARRAH EAST	LINCOLN	OK	081	307226	O	1969	HOPETON NORTH	WOODS	OK	151	331765	N	1967
HARRAH NORTH	LINCOLN	OK	081	307257	OA	1957	HORNS CORNER	HUGHES	OK	063	332819	ONA	1943
HARRAH NORTH	OKLAHOMA	OK	109	307257	OA	1957	HORNS CORNER NORTH	HUGHES	OK	063	332850	ONA	1944
HARRAH WEST	OKLAHOMA	OK	109	307319	O	1948	HORNTOWN SE	HUGHES	OK	063	332974		

OKLAHOMA

Field Name	County Name	State Sub	Co Code	Field Code	Field Disc Type Year	Field Name	County Name	State Sub	Co Code	Field Code	Field Disc Type Year
HUBBARD	KAY	OK	071	336354	O 1924	KELLYVILLE DISTRICT	CREEK	OK	037	373270	ON 1915
HUBBARD NORTH	KAY	OK	071	336416	O 1954	KELLYVILLE DISTRICT NW	CREEK	OK	037	373301	O 1947
HUCMAC	DEWEY	OK	043	336514	ON 1968	KELLYVILLE DISTRICT WEST	CREEK	OK	037	373363	O 1947
HUCMAC NORTH	DEWEY	OK	043	336522	O 1970	KENDRICK	LINCOLN	OK	081	374262	ON 1940
HUCMAC NW	DEWEY	OK	043	336523	OA 1979	KENDRICK SOUTH	LINCOLN	OK	081	374417	ON 1967
HUCMAC SE	DEWEY	OK	043	336527	ON 1974	KEOKUK	POTTAWATOMIE	OK	125	375719	ON 1933
HUCMAC SOUTH	DEWEY	OK	043	336530	O 1966	KEOKUK	SEMINOLE	OK	133	375719	ON 1933
HUCMAC SW	DEWEY	OK	043	336532	O 1966	KEOKUK EAST	SEMINOLE	OK	133	375750	O 1956
HULAH	OSAGE	OK	113	000666	N 1979	KEOKUK NW	OKFUSKEE	OK	107	375812	O 1947
HULAH NORTH	OSAGE	OK	113	337873	O 1962	KEOKUK NW	POTTAWATOMIE	OK	125	015682	OA 1977
HULAH SOUTH	OSAGE	OK	113	337879	N 1980	KEOKUK NW	SEMINOLE	OK	133	015682	OA 1977
HULBERT SOUTH	CHEROKEE	OK	021	004405	N 1983	KEOKUK SE	SEMINOLE	OK	133	375843	O 1956
HULEN EAST	COTTON	OK	033	337904	N 1960	KEOKUK WEST	SEMINOLE	OK	133	375905	OA 1948
HULEN SW	COTTON	OK	033	337935	O 1953	KEOTA	HASKELL	OK	061	375936	N 1969
HULL	LOGAN	OK	083	337966	O 1934	KETCHUM	CRAIG	OK	035	376643	N 1978
HULL NE	LOGAN	OK	083	338086	ON 1977	KEYES DISTRICT	CIMARRON	OK	025	377083	ON 1943
HULL NORTH	LOGAN	OK	083	338121	O 1959	KEYES DISTRICT (OIL)	CIMARRON	OK	025	377083	O 1946
HUNNEWELL SOUTH	KAY	OK	071	005532	O 1997	KEYES EAST	CIMARRON	OK	025	377114	ON 1967
HUNNEYWELL EAST	KAY	OK	071	339299	O 1961	KEYES GAS AREA	CIMARRON	OK	025	377145	ONA 1949
HUNTER	GARFIELD	OK	047	339578	N 1958	KEYES GAS AREA	TEXAS	OK	139	377145	ONA 1949
HUNTER NORTH	GRANT	OK	053	339640	N 1964	KEYES WEST	CIMARRON	OK	025	377238	N 1959
HUNTER NW	GARFIELD	OK	047	339671	N 1949	KEYES WEST NEW	CIMARRON	OK	025	377243	O 1971
HUNTER SOUTH	GARFIELD	OK	047	339764	ONA 1945	KEYLON NE	TEXAS	OK	139	010496	O 1986
HUNTER TOWNSITE	GARFIELD	OK	047	339826	O 1962	KEYSTONE	CREEK	OK	037	377362	O 1919
HUNTER WEST	GARFIELD	OK	047	339857	O 1958	KEYSTONE	OSAGE	OK	113	377362	O 1919
HUNTLEY EAST	CADDO	OK	015	340198	O 1956	KEYSTONE	PAWNEE	OK	117	377362	O 1919
HUNTLEY WEST	CADDO	OK	015	340200	N 1981	KEYSTONE	TULSA	OK	143	377362	O 1919
HUTCHIE	WAGONER	OK	145	340818	O 1949	KEYSTONE DISTRICT EAST	OSAGE	OK	113	377424	O 1919
HYDRO	CADDO	OK	015	341648	N 1980	KEYSTONE DISTRICT EAST	TULSA	OK	143	377424	O 1919
HYDRO WEST	CADDO	OK	015	341688	N 1979	KEYSTONE DISTRICT NE	OSAGE	OK	113	377455	O 1947
ICONIUM	LOGAN	OK	083	343354	O 1980	KEYSTONE DISTRICT NE	PAWNEE	OK	117	377455	O 1947
ICONIUM NW	LOGAN	OK	083	343362	O 1947	KIBBY SOUTH	HARPER	OK	059	377882	N 1962
ICONIUM SE	LOGAN	OK	083	343393	ON 1967	KIBBY SW	HARPER	OK	059	377913	N 1957
ICONIUM SOUTH	LOGAN	OK	083	343424	ON 1966	KICKAPOO	LINCOLN	OK	081	378099	O 1956
ICONIUM WEST	LOGAN	OK	083	009138	ONA 1981	KICKAPOO EAST	LINCOLN	OK	081	378130	ON 1972
IDABEL NE	MCCURTAIN	OK	089	343548	O 1959	KICKAPOO NORTH	LINCOLN	OK	081	378161	ON 1943
IDABEL WEST	MCCURTAIN	OK	089	343579	O 1953	KIERSEY SOUTH	BRYAN	OK	013	004240	O 1983
INDIANAPOLIS	CUSTER	OK	039	345665	N 1970	KILDARE NW	KAY	OK	071	378440	O 1961
INDIANOLA	PITTSBURG	OK	121	345680	N 1982	KILDARE SOUTH	KAY	OK	071	014246	N 1990
INDIANOLA EAST	PITTSBURG	OK	121	345696	N 1953	KING	POTTAWATOMIE	OK	125	379308	O 1939
INDIANOLA SE	PITTSBURG	OK	121	345707	N 1979	KING EAST	POTTAWATOMIE	OK	125	015201	OA 1994
INGALLS	PAYNE	OK	119	345975	ON 1914	KINGFISHER SE	KINGFISHER	OK	073	379773	N 1970
INGALLS NORTH	PAYNE	OK	119	346068	O 1962	KINGSTON	MARSHALL	OK	095	380238	O 1931
INGALLS SOUTH	PAYNE	OK	119	346161	O 1971	KINGSTON NE	MARSHALL	OK	095	380259	O 1978
INGALLS SW	PAYNE	OK	119	346192	O 1948	KINGSTON SE	MARSHALL	OK	095	380295	O 1980
INGERSOLL SOUTH	ALFALFA	OK	003	346281	OA 1974	KINTA	HASKELL	OK	061	380610	N 1914
INOLA DISTRICT	ROGERS	OK	131	347184	O 1910	KINTA	LATIMER	OK	077	380610	N 1914
INOLA DISTRICT	WAGONER	OK	145	347184	O 1910	KINTA	LE FLORE	OK	079	380610	N 1914
IOLAND NE	ELLIS	OK	045	347556	O 1963	KINTA	PITTSBURG	OK	121	380610	N 1914
IOLAND NORTH	ELLIS	OK	045	347561	N 1980	KINTA	SEQUOYAH	OK	135	380610	N 1914
IOLAND NW	ELLIS	OK	045	008780	OA 1984	KIOWA	PITTSBURG	OK	121	380855	N 1967
IONA	MURRAY	OK	099	347618	O 1963	KIOWA FLATS	KIOWA	OK	075	380954	N 1980
IONA NE	MURRAY	OK	099	347649	O 1953	KIOWA FLATS NORTH	WASHITA	OK	149	000681	N 1982
IRON CHAPEL	MCCLAIN	OK	087	348409	OA 1946	KIOWA FLATS NW	KIOWA	OK	075	380951	O 1953
IRON CHAPEL EAST	MCCLAIN	OK	087	016831	O 1977	KIOWA NW	PITTSBURG	OK	121	381068	N 1975
IRON CHAPEL EAST	MCCLAIN	OK	087	016831	O 1977	KLINE NE	WOODWARD	OK	153	382845	O 1974
IRON CHAPEL NORTH	MCCLAIN	OK	087	348440	O 1963	KLONDIKE	GARVIN	OK	049	382858	N 1976
IRON CHAPEL NW	MCCLAIN	OK	087	348471	O 1961	KLONDIKE NORTH	GARVIN	OK	049	382880	OA 1978
IRON CHAPEL SE	MCCLAIN	OK	087	348502	O 1959	KLONDIKE NW	GARVIN	OK	049	382889	O 1961
IRON CHAPEL SW	MCCLAIN	OK	087	348507	OA 1974	KLONDIKE SOUTH	GARVIN	OK	049	382920	O 1974
IRON POST	CREEK	OK	037	348626	ON 1917	KLONDIKE SW	GARVIN	OK	049	382951	O 1970
IRON POST	OKFUSKEE	OK	107	348626	ON 1917	KNOWLES	BEAVER	OK	007	383951	ONA 1990
IRON POST DISTRICT SE	CREEK	OK	037	348657	O 1953	KNOWLES NW (NEW)	BEAVER	OK	007	383982	N 1958
ISOM SPRINGS	MARSHALL	OK	095	349649	O 1916	KNOWLES SOUTH	BEAVER	OK	007	384044	ON 1963
ISOM SPRINGS SW	MARSHALL	OK	095	349680	O 1958	KNOWLES SW	BEAVER	OK	007	014247	ONA 1974
IVANHOE	BEAVER	OK	007	350269	ONA 1959	KNOWLES WEST	BEAVER	OK	007	384075	O 1961
IVANHOE WEST	BEAVER	OK	007	350393	OA 1971	KNOX	GRADY	OK	051	384106	ONA 1916
JARVIS NORTH	GRANT	OK	053	355269	O 1953	KNOX	STEPHENS	OK	137	384106	ONA 1916
JAVINE DISTRICT	OSAGE	OK	113	355610	O 1945	KOMALTY DISTRICT	KIOWA	OK	075	385563	O 1936
JEFFERSON NORTH	HUGHES	OK	063	356905	O 1946	KOMALTY NW	KIOWA	OK	075	385594	O 1955
JEFFERSON WEST	GRANT	OK	053	356833	OA 1987	KOMALTY SE	KIOWA	OK	075	385625	O 1967
JEFFERSON-GRANT NE	GRANT	OK	053	000673	O 1982	KOMALTY WEST	KIOWA	OK	075	385656	O 1958
JEFFERSON-GRANT NW	GRANT	OK	053	000674	O 1957	KONAWA-DORA	SEMINOLE	OK	133	385780	ON 1929
JENNINGS	CREEK	OK	037	357618	O 1916	KREBS SE	PITTSBURG	OK	121	014248	N 1991
JENNINGS	PAWNEE	OK	117	357618	O 1916	KREMLIN EAST	GARFIELD	OK	047	387439	ONA 1944
JENNINGS EAST	CREEK	OK	037	357649	N 1947	KREMLIN EAST	GRANT	OK	053	387439	ONA 1944
JENNINGS SE	CREEK	OK	037	357773	ON 1947	KREMLIN NORTH	GRANT	OK	053	387470	OA 1964
JENNINGS SOUTH	CREEK	OK	037	357804	O 1947	KREMLIN NW	GRANT	OK	053	007612	OA 1984
JENNINGS SW	CREEK	OK	037	357835	ON 1948	KREMLIN SOUTH	GARFIELD	OK	047	000686	OA 1982
JENSEN	COTTON	OK	033	357897	O 1947	KREMLIN SW	GARFIELD	OK	047	387532	OA 1971
JESSE EAST	COAL	OK	029	358331	N 1969	KREMLIN WEST	GARFIELD	OK	047	387563	OA 1962
JESTER SE	GREER	OK	055	358480	N 1973	LADD SE	MCCLAIN	OK	087	006653	ON 1984
JESTER SOUTH	GREER	OK	055	358486	N 1959	LAFFOON	LINCOLN	OK	081	394153	ON 1932
JIMTOWN NORTH	LOVE	OK	085	359905	O 1969	LAFFOON SE	OKFUSKEE	OK	107	394215	ON 1936
JOHNSON WEST	OSAGE	OK	113	362231	O 1919	LAFFOON SW	LINCOLN	OK	081	394246	O 1941
JOHNSONVILLE	MCCLAIN	OK	087	362324	O 1948	LAFFOON WEST	LINCOLN	OK	081	394250	O 1932
JOHNSONVILLE NW	MCCLAIN	OK	087	362395	O 1980	LAKE BLACKWELL	PAYNE	OK	119	014252	O 1991
JOHNSONVILLE WEST	MCCLAIN	OK	087	362448	O 1951	LAKE BLACKWELL EAST	PAYNE	OK	119	395362	O 1958
JOINER CITY	CARTER	OK	019	362665	O 1953	LAKE BLACKWELL NE	PAYNE	OK	119	011183	N 1982
JOINER CITY	JEFFERSON	OK	067	362665	O 1953	LAKE CREEK DISTRICT	GREER	OK	055	395889	O 1943
JOINER CITY SE	CARTER	OK	019	362696	O 1960	LAKE CREEK NE	KIOWA	OK	075	395920	O 1966
JOINER CITY SE	LOVE	OK	085	362696	O 1960	LAKE CREEK NORTH	GREER	OK	055	395951	O 1954
JOLLY-PATTON	MUSKOGEE	OK	101	362944	O 1920	LAKE CREEK NW	GREER	OK	055	395982	O 1954
JONES	OKLAHOMA	OK	109	363037	O 1939	LAKE ETLING NE	CIMARRON	OK	025	009813	ON 1986
JONES CHAPEL	PONTOTOC	OK	123	363099	ON 1951	LAKEVIEW AIRPORT NORTH	CANADIAN	OK	017	398941	OA 1979
JONES CHAPEL SW	PONTOTOC	OK	123	363130	N 1963	LAMAR EAST	HUGHES	OK	063	399082	N 1950
JONES EAST	LINCOLN	OK	081	363254	O 1953	LAMAR SOUTH	HUGHES	OK	063	399175	N 1965
JONES SOUTH	OKLAHOMA	OK	109	363564	O 1958	LAMBERT NORTH	ALFALFA	OK	003	399299	OA 1967
JONES SW	OKLAHOMA	OK	109	016832	O 1978	LAMBERT SE	ALFALFA	OK	003	399361	ONA 1956
JONES WEST	OKLAHOMA	OK	109	363626	ONA 1992	LAMONT EAST	GRANT	OK	053	399640	O 1956
JUMBO SOUTH	PUSHMATAHA	OK	127	366186	N 1980	LAMONT NE	GRANT	OK	053	399671	O 1949
KATIE SE	GARVIN	OK	049	370092	O 1948	LAMONT SE	GRANT	OK	053	399702	ON 1937
KATIE SOUTH	GARVIN	OK	049	370098	O 1975	LANDON	OSAGE	OK	113	400353	O 1914
KAW	KAY	OK	071	370433	O 1923	LANDON DISTRICT SE	OSAGE	OK	113	400384	O 1945
KAW	OSAGE	OK	113	370433	O 1923	LANDON EAST	OSAGE	OK	113	400415	N 1974
KAW SOUTH	OSAGE	OK	113	370464	O 1947	LANDON NE	OSAGE	OK	113	400470	N 1973
KEATON	OKFUSKEE	OK	107	371007	ON 1919	LANDON NORTH	OSAGE	OK	113	400477	O 1961
KEATON WEST	OKFUSKEE	OK	107	371038	O 1960	LANDON NW	OSAGE	OK	113	400508	OA 1953
KEEFETON	MUSKOGEE	OK	101	371193	N 1925	LANDON SW	OSAGE	OK	113	400601	ON 1956
KEENAN SW	ELLIS	OK	045	371484	O 1977	LANDON WEST (NEW)	OSAGE	OK	113	400638	N 1973
KELLER	CARTER	OK	019	372433	O 1968	LANGSTON	LOGAN	OK	083	401407	O 1934
KELLER NORTH	CARTER	OK	019	372464	OA 1970	LANGSTON NW	LOGAN	OK	083	401531	O 1981
KELLER SE	CARTER	OK	019	372495	O 1954	LANGSTON SOUTH	LOGAN	OK	083	4	

Field Name	County Name	State Sub	Co Code	Field Code	Field Disc Type Year	Field Name	County Name	State Sub	Co Code	Field Code	Field Disc Type Year
LANGSTON SW	LOGAN	OK	083	000695	OA 1981	LOYAL SE	KINGFISHER	OK	073	431185	OA 1966
LANGSTON TOWNSITE SW	LOGAN	OK	083	004428	O 1983	LUCIEN	LOGAN	OK	083	432248	ON 1933
LANGSTON WEST	LOGAN	OK	083	401593	ONA 1950	LUCIEN	NOBLE	OK	103	432248	ONA 1933
LANGSTON WEST	PAYNE	OK	119	401593	ONA 1950	LUCIEN NE	NOBLE	OK	103	432310	ON 1942
LAUDERDALE	OSAGE	OK	113	403794	O 1915	LUCIEN NORTH	GARFIELD	OK	047	432341	ON 1936
LAUDERDALE	PAWNEE	OK	117	403794	O 1915	LUCIEN NORTH	NOBLE	OK	103	432341	ON 1936
LAUDERDALE SE	PAWNEE	OK	117	403825	O 1954	LUCIEN NW	GARFIELD	OK	047	002607	OA 1982
LAVERNE	HARPER	OK	059	404507	ON 1956	LUCIEN SOUTH	LOGAN	OK	083	432372	O 1955
LAVERNE SOUTH NEW	HARPER	OK	059	404724	ON 1959	LUCIEN TOWNSITE	NOBLE	OK	103	432403	O 1955
LAVERNE SW	HARPER	OK	059	404755	O 1958	LUCY CREEK	OSAGE	OK	113	433023	O 1956
LAVERTY NW	CADDO	OK	015	010787	OA 1985	LUCY CREEK EAST	OSAGE	OK	113	433054	O 1966
LAWRIE SE	LOGAN	OK	083	405424	O 1981	LUCY CREEK NORTH	OSAGE	OK	113	433085	O 1968
LAWRIE SW	LOGAN	OK	083	405430	O 1973	LULA EAST	COAL	OK	029	433705	O 1958
LAWRIE WEST	LOGAN	OK	083	405437	ONA 1951	LULA NE	COAL	OK	029	433736	N 1943
LAWTON DISTRICT	COMANCHE	OK	031	405623	ON 1904	LULA SE	COAL	OK	029	433813	ON 1975
LEEDY SE	DEWEY	OK	043	407941	ON 1970	LULA SOUTH	COAL	OK	029	433829	ON 1958
LEEDY SE	DEWEY	OK	043	407949	N 1980	LUTHER	OKLAHOMA	OK	109	434542	ON 1952
LEES SPRING	PONTOTOC	OK	123	408003	O 1957	LUTHER HILL EAST	ELLIS	OK	045	434635	O 1967
LEES SPRING EAST	PONTOTOC	OK	123	408034	O 1951	LUTHER MIDDLE	OKLAHOMA	OK	109	434666	O 1954
LEGAL SW	COAL	OK	029	408452	N 1977	LUTHER NW	OKLAHOMA	OK	109	434790	O 1953
LEHIGH EAST	COAL	OK	029	408535	N 1977	LUTHER SOUTH	OKLAHOMA	OK	109	434852	O 1943
LEHIGH SW	ATOKA	OK	005	408571	N 1977	LUTHER SW	OKLAHOMA	OK	109	434883	O 1982
LEIRLE	BEAVER	OK	007	409088	O 1971	LYLE	GRANT	OK	053	000715	O 1982
LELA NE	PAWNEE	OK	117	009620	OA 1985	LYLE NE	GRANT	OK	053	006502	OA 1984
LELA NORTH	NOBLE	OK	103	409329	O 1978	LYLE NW	GRANT	OK	053	435614	N 1981
LELA SE	PAWNEE	OK	117	409336	O 1964	LYMAN NW	KAY	OK	071	435744	ON 1954
LELIAETTA SE	WAGONER	OK	145	409429	O 1949	LYONS-QUINN	OKFUSKEE	OK	107	436457	ON 1913
LENAPAH	NOWATA	OK	105	409956	O 1904	LYONS-QUINN	OKMULGEE	OK	111	436457	ON 1913
LENNA	MCINTOSH	OK	091	001061	N 1998	MACKIE	ROGER MILLS	OK	129	438930	N 1979
LENNA WEST	MCINTOSH	OK	091	015924	N 1996	MACOMB EAST	POTTAWATOMIE	OK	125	439318	O 1960
LEON NORTH	LOVE	OK	085	410545	O 1951	MACOMB NE	POTTAWATOMIE	OK	125	012572	O 1988
LEON NW	LOVE	OK	085	410576	O 1971	MACOMB NORTH	POTTAWATOMIE	OK	125	001618	O 1981
LEON SOUTH	LOVE	OK	085	015927	O 1996	MACOMB SOUTH	POTTAWATOMIE	OK	125	439349	O 1942
LEONEL SE	BLAINE	OK	011	410880	ONA 1974	MACOMB SW	POTTAWATOMIE	OK	125	439380	O 1959
LEONEL SE	DEWEY	OK	043	410880	ONA 1974	MADALENE	OSAGE	OK	113	439504	O 1920
LETITIA EAST	COMANCHE	OK	031	000698	O 1982	MADALENE EAST	OSAGE	OK	113	439535	O 1933
LETITIA SE	COMANCHE	OK	031	411661	O 1963	MADILL	MARSHALL	OK	095	439876	ONA 1906
LEWIS	GARVIN	OK	049	411940	O 1944	MADILL NW	MARSHALL	OK	095	439938	ON 1964
LEWIS NE	GARVIN	OK	049	412002	O 1938	MADISON	BEAVER	OK	007	439969	N 1955
LEWIS NORTH	GARVIN	OK	049	412033	O 1970	MAGUIRE EAST	CLEVELAND	OK	027	001625	O 1981
LEWIS SE	GARVIN	OK	049	412095	O 1968	MAGUIRE NW	CLEVELAND	OK	027	441222	OA 1975
LEXINGTON EAST	CLEVELAND	OK	027	412591	O 1965	MAMMOTH	LINCOLN	OK	081	442821	O 1949
LEXINGTON NE	CLEVELAND	OK	027	412622	O 1949	MAMMOTH EAST	LINCOLN	OK	081	442957	ON 1979
LEXINGTON SE	CLEVELAND	OK	027	412763	ON 1979	MAMMOTH NE	LINCOLN	OK	081	442976	O 1951
LEXINGTON SOUTH	CLEVELAND	OK	027	412668	O 1978	MAMMOTH SW	LINCOLN	OK	081	443007	O 1953
LIBBIE SOUTH	CADDO	OK	015	412759	N 1979	MANCHESTER EAST	GRANT	OK	053	008221	O 1995
LIBERAL SE	BEAVER	OK	007	413080	ON 1953	MANCHESTER SOUTH	GRANT	OK	053	443286	N 1979
LIBERAL SW	TEXAS	OK	139	413111	ONA 1964	MANGUM NW	GREER	OK	055	443605	N 1974
LIBERTY	NOBLE	OK	103	413142	O 1942	MANION	OSAGE	OK	113	443751	O 1927
LIBERTY EAST	NOBLE	OK	103	413204	O 1942	MANION SOUTH	OSAGE	OK	113	443813	O 1955
LIBERTY HILL SW	POTTAWATOMIE	OK	125	413266	O 1967	MANNFORD	CREEK	OK	037	444030	ON 1922
LIBERTY HILL WEST	POTTAWATOMIE	OK	125	413297	O 1943	MANNVILLE SE	MARSHALL	OK	095	444371	O 1951
LIBERTY NE	NOBLE	OK	103	413359	O 1965	MANNVILLE SW	JOHNSTON	OK	069	444382	N 1976
LIBERTY NORTH	NOBLE	OK	103	413390	O 1953	MAPLE GROVE SW	KAY	OK	071	445394	O 1946
LILAN SOUTH	PITTSBURG	OK	121	413917	N 1971	MAPLE GROVE WEST	KAY	OK	071	445425	O 1961
LIMESTONE GAP	ATOKA	OK	005	414258	ON 1962	MARAMEC	PAWNEE	OK	117	445766	O 1920
LINCREEK DISTRICT	CREEK	OK	037	414754	ON 1932	MARAMEC EAST	PAWNEE	OK	117	445797	ON 1948
LINCREEK DISTRICT	LINCOLN	OK	081	414754	ON 1932	MARAMEC NE	PAWNEE	OK	117	445828	O 1958
LINDSAY RIDGE NORTH	MCCLAIN	OK	087	415498	O 1961	MARAMEC NORTH	PAWNEE	OK	117	445859	O 1944
LITTLE AXE	CLEVELAND	OK	027	417575	OA 1967	MARAMEC SE	CREEK	OK	037	445890	ON 1947
LITTLE AXE NORTH	CLEVELAND	OK	027	008786	OA 1984	MARAMEC SW	PAWNEE	OK	117	445890	ON 1947
LITTLE AXE NW	CLEVELAND	OK	027	417606	O 1961	MARAMEC SOUTH	PAYNE	OK	119	445921	ON 1953
LITTLE AXE SE	CLEVELAND	OK	027	417637	O 1968	MARATHON	NOBLE	OK	103	445952	O 1935
LITTLE NW (NEW)	SEMINOLE	OK	133	011191	O 1955	MARATHON NORTH	NOBLE	OK	103	445983	O 1968
LITTLE RIVER	SEMINOLE	OK	133	419218	O 1927	MARATHON NW	NOBLE	OK	103	446014	O 1952
LITTLE RIVER EAST	SEMINOLE	OK	133	419249	ON 1926	MARCH	PAYNE	OK	119	446262	ONA 1922
LITTLE RIVER WEST	SEMINOLE	OK	133	419373	O 1938	MARCH NORTH	PAYNE	OK	119	446324	ONA 1926
LITTLE ROCK SW	LINCOLN	OK	081	419435	O 1941	MARIETTA NE	LOVE	OK	085	447347	ON 1950
LITTLE WEST	SEMINOLE	OK	133	419900	O 1953	MARIETTA NORTH	LOVE	OK	085	447378	O 1937
LOCKRIDGE EAST	LOGAN	OK	083	421823	OA 1953	MARIETTA SW	LOVE	OK	085	002610	O 1982
LOCKRIDGE SW	CANADIAN	OK	017	421916	OA 1968	MARIETTA WEST	LOVE	OK	085	002169	OA 1981
LOCO DISTRICT	JEFFERSON	OK	067	422040	OA 1913	MARION NE	OKLAHOMA	OK	109	447882	N 1974
LOCO DISTRICT	STEPHENS	OK	137	422040	OA 1913	MARKHAM	PAYNE	OK	119	447998	ONA 1942
LOCO NORTH	STEPHENS	OK	137	422133	O 1958	MARKHAM SOUTH	PAYNE	OK	119	448246	O 1950
LOGAN NE	BEAVER	OK	007	422877	ON 1962	MARLAND NORTH	KAY	OK	071	448556	ONA 1955
LOGAN NW	BEAVER	OK	007	422939	ON 1967	MARLAND NW	KAY	OK	071	448560	OA 1979
LOGAN SOUTH	BEAVER	OK	007	423001	ONA 1956	MARLAND SOUTH	NOBLE	OK	103	448564	N 1978
LONE ELM	NOBLE	OK	103	424210	O 1955	MARLAND WEST	NOBLE	OK	103	012573	OA 1988
LONE ELM EAST	NOBLE	OK	103	000705	O 1982	MARLOW (NEW)	STEPHENS	OK	137	001640	O 1957
LONE ELM NORTH	NOBLE	OK	103	424241	O 1969	MARLOW DISTRICT	COMANCHE	OK	031	448649	ONA 1946
LONE ELM NW	NOBLE	OK	103	424272	O 1954	MARLOW DISTRICT	GRADY	OK	051	448649	ONA 1946
LONE ELM SOUTH	NOBLE	OK	103	424303	ONA 1952	MARLOW DISTRICT	STEPHENS	OK	137	448649	ONA 1946
LONE GROVE	CARTER	OK	019	424334	O 1950	MARLOW EAST	STEPHENS	OK	137	448680	O 1956
LONE GROVE NE	CARTER	OK	019	424365	O 1952	MARLOW NE	GRADY	OK	051	448711	O 1949
LONE GROVE NW	CARTER	OK	019	424396	O 1966	MARLOW SE	STEPHENS	OK	137	448773	ON 1948
LONE GROVE SE	CARTER	OK	019	424427	O 1954	MARLOW WEST	STEPHENS	OK	137	448866	ON 1937
LONE GROVE SOUTH	CARTER	OK	019	424458	O 1954	MARSDEN	LOVE	OK	085	449238	O 1981
LONE GROVE WEST	CARTER	OK	019	015307	O 1994	MARSDEN EAST	LOVE	OK	085	449269	O 1960
LONE SPRING NORTH	OSAGE	OK	113	424768	O 1955	MARSDEN NW	CARTER	OK	019	006664	OA 1984
LONE STAR	OKLAHOMA	OK	109	424799	O 1945	MARSHALL EAST	GARFIELD	OK	047	449424	OA 1966
LONE WOLF NW	KIOWA	OK	075	425078	O 1946	MARSHALL EAST	LOGAN	OK	083	449424	OA 1966
LONG	HUGHES	OK	063	425264	ON 1926	MASHAM	PAWNEE	OK	117	451191	O 1924
LONG BRANCH	PAYNE	OK	119	425326	O 1926	MASHAM NE	PAWNEE	OK	117	451253	O 1956
LONG NORTH	HUGHES	OK	063	425760	O 1949	MASHAM NORTH	PAWNEE	OK	117	014504	O 1992
LONGDALE SE	BLAINE	OK	011	426063	OA 1974	MASHAM NW	OSAGE	OK	113	451284	OA 1957
LONGDALE WEST	DEWEY	OK	043	426067	OA 1977	MASHAM SW	PAWNEE	OK	117	451313	O 1976
LOOKEBA	CADDO	OK	015	426649	N 1974	MASHAM WEST	PAWNEE	OK	117	451315	O 1969
LOOKEBA EAST	CADDO	OK	015	426651	ONA 1975	MASON	OKFUSKEE	OK	107	451346	O 1940
LOOKEBA EAST	CANADIAN	OK	017	426651	ONA 1975	MASON EAST	OKFUSKEE	OK	107	451377	O 1980
LOOKOUT	WOODS	OK	151	426659	O 1984	MASON NE	OKFUSKEE	OK	107	451460	ON 1975
LOOKOUT NE	WOODS	OK	151	426752	N 1969	MASON SE	OKFUSKEE	OK	107	451532	O 1950
LORENA	BEAVER	OK	007	427310	ON 1958	MASON WEST	OKFUSKEE	OK	107	451594	O 1970
LOST CREEK	PAYNE	OK	119	428271	O 1951	MAUD	POTTAWATOMIE	OK	125	453175	O 1928
LOST CREEK EAST	PAYNE	OK	119	009037	O 1985	MAUD EAST	SEMINOLE	OK	133	453268	O 1951
LOST CREEK NE	PAYNE	OK	119	428298	O 1981	MAUD SE	SEMINOLE	OK	133	453330	O 1961
LOST CREEK SOUTH	PAYNE	OK	119	428310	OA 1980	MAUD SOUTH	POTTAWATOMIE	OK	125	453361	O 1941
LOVE SCHOOL	GARVIN	OK	049	429573	ON 1948	MAUD WEST	POTTAWATOMIE	OK	125	453392	O 1951
LOVE SCHOOL SE	GARVIN	OK	049	429635	ON 1971	MAXWELL NE	PONTOTOC	OK	123	454756	O 1952
LOVEDALE	HARPER	OK	059	429697	ON 1958	MAY EAST	HARPER	OK	059	454911	ON 1964
LOVEDALE	WOODWARD	OK	153	429697	ON 1958	MAY NE	HARPER	OK	059	454942	N 1970
LOVEDALE NW	HARPER	OK	059	429790	ONA 1956	MAY NORTH	HARPER	OK	059	454973	ON 1964
LOVEDALE NW	WOODS	OK	151	429790	ONA 1956	MAY SE	HARPER	OK	059	455035	ON 1967
LOVELL SE	LOGAN	OK	083	430131	ON 1944	MAY WEST	HARPER	OK	059	455128	N 19

OKLAHOMA

Field Name	County Name	State Sub	Co Code	Field Code	Field Disc Type Year	Field Name	County Name	State Sub	Co Code	Field Code	Field Disc Type Year
MAYFIELD NE	BECKHAM	OK	009	455500	ONA 1951	MORAVIA EAST	GREER	OK	055	484689	O 1955
MAYFIELD WEST	BECKHAM	OK	009	455562	N 1954	MORAVIA NORTH	BECKHAM	OK	009	484720	N 1957
MAYFLOWER NW	GRANT	OK	053	455593	N 1954	MORAVIA NW	BECKHAM	OK	009	484751	ON 1958
MAYSVILLE	GARVIN	OK	049	455717	O 1953	MORAVIA WEST	BECKHAM	OK	009	484782	ON 1967
MAYSVILLE EAST	GARVIN	OK	049	455748	ON 1954	MORAVIA WEST	GREER	OK	055	484782	ON 1967
MAYSVILLE NE	GARVIN	OK	049	455779	O 1956	MORGAN	OKFUSKEE	OK	107	485061	ON 1923
MAYSVILLE NORTH	MCCLAIN	OK	087	016830	O 1971	MORRIS DISTRICT	MCINTOSH	OK	091	485836	ON 1906
MAYSVILLE NORTH	MCCLAIN	OK	087	016830	O 1971	MORRIS DISTRICT	OKMULGEE	OK	111	485836	ON 1906
MCALISTER	PITTSBURG	OK	121	456097	N 1965	MORRISON (NEW)	NOBLE	OK	103	486022	O 1942
MCALISTER EAST	PITTSBURG	OK	121	456128	N 1949	MORRISON EAST	NOBLE	OK	103	486053	O 1955
MCALISTER NE	PITTSBURG	OK	121	456396	N 1974	MORRISON NE	PAWNEE	OK	117	486084	O 1985
MCALISTER SE	PITTSBURG	OK	121	456159	N 1965	MORRISON NORTH	PAWNEE	OK	117	486115	O 1956
MCCARTY	GARVIN	OK	049	457058	O 1955	MORRISON NW	NOBLE	OK	103	001730	O 1982
MCCARTY NE	GARVIN	OK	049	457089	O 1972	MORRISON SOUTH	NOBLE	OK	103	486223	ON 1979
MCCARTY NORTH	GARVIN	OK	049	457120	ON 1970	MORRISON SW	NOBLE	OK	103	486239	O 1964
MCCARTY SE	GARVIN	OK	049	457151	OA 1971	MORRISON SW	PAYNE	OK	119	486239	O 1964
MCCORD SW	OSAGE	OK	113	458298	O 1964	MORRISON TOWNSITE	NOBLE	OK	103	014264	N 1989
MCCRACKEN DISTRICT	WAGONER	OK	145	458515	O 1920	MORRISON WEST	NOBLE	OK	103	486270	O 1966
MC GEE	GARVIN	OK	049	460313	O 1944	MORSE DISTRICT	OKFUSKEE	OK	107	486394	ON 1924
MC GEE SE	GARVIN	OK	049	460344	O 1955	MORSE NE	OKFUSKEE	OK	107	486425	O 1948
MCINNIS	OSAGE	OK	113	460933	O 1957	MORSE SE	OKFUSKEE	OK	107	486487	ON 1953
MCINNIS WEST	OSAGE	OK	113	460964	O 1956	MORSE SOUTH	OKFUSKEE	OK	107	486518	O 1957
MCLLOUD	POTTAWATOMIE	OK	125	461987	OA 1953	MORSE SW	OKFUSKEE	OK	107	486528	O 1978
MCLLOUD SOUTH	POTTAWATOMIE	OK	125	010976	OA 1986	MORSE WEST (NEW)	OKFUSKEE	OK	107	485528	O 1976
MCQUEEN	HARMON	OK	057	004251	OA 1983	MORVIN	POTTAWATOMIE	OK	125	486828	OA 1937
MCQUEEN NW	HARMON	OK	057	012229	O 1988	MORVIN NORTH	POTTAWATOMIE	OK	125	003655	O 1982
MCQUEEN SW	HARMON	OK	057	463034	OA 1980	MORVIN NW	POTTAWATOMIE	OK	125	486859	O 1964
MEAD	BRYAN	OK	013	463421	N 1979	MORVIN WEST NEW	POTTAWATOMIE	OK	125	486921	O 1960
MEAD SW	BRYAN	OK	013	463508	ON 1979	MOSQUITO CREEK	CREEK	OK	037	487324	O 1951
MEAD WEST	BRYAN	OK	013	463514	N 1964	MOSQUITO CREEK WEST	CREEK	OK	037	487355	O 1952
MEDFORD	GRANT	OK	053	464692	N 1957	MOUNDS DISTRICT	CREEK	OK	037	488626	ON 1908
MEDFORD SE	GRANT	OK	053	006669	O 1984	MOUNDS DISTRICT	OKMULGEE	OK	111	488626	ON 1908
MEDFORD SOUTH	GRANT	OK	053	009861	OA 1985	MOUNDS DISTRICT	TULSA	OK	143	488626	ON 1908
MEDFORD SW	GRANT	OK	053	464816	O 1964	MOUNT HOPE	PAYNE	OK	119	488781	ON 1951
MEDFORD WEST	GRANT	OK	053	464847	O 1955	MOUNT HOPE NW	PAYNE	OK	119	488905	O 1949
MEEKER	LINCOLN	OK	081	465622	O 1934	MOUNTAIN VIEW NE	WASHITA	OK	149	489468	N 1980
MEEKER NE	LINCOLN	OK	081	001688	O 1981	MOUNTAIN VIEW WEST	KIOWA	OK	075	015926	N 1997
MEEKER SE	LINCOLN	OK	081	465653	O 1943	MOUSER	TEXAS	OK	139	489587	ON 1961
MEEKER SOUTH (NEW)	LINCOLN	OK	081	465715	O 1957	MOUSER SE	TEXAS	OK	139	489618	N 1964
MEEKER SW	LINCOLN	OK	081	465746	O 1948	MOUSER SOUTH	TEXAS	OK	139	489649	N 1958
MEHAN	PAYNE	OK	119	465901	ONA 1925	MOUSER SW	TEXAS	OK	139	489680	N 1961
MEHAN SOUTH	PAYNE	OK	119	466056	O 1948	MOUSER WEST	TEXAS	OK	139	489695	N 1976
MEKKO	PITTSBURG	OK	121	013499	N 1989	MOYERS SW	PUSHMATAHA	OK	127	489928	N 1961
MEKKO NE	PITTSBURG	OK	121	016614	N 1998	MT VERNON	LINCOLN	OK	081	491324	ON 1952
MERCER	CREEK	OK	037	467978	O 1923	MT VERNON NE	LINCOLN	OK	081	491448	ON 1967
MERIDIAN EAST	LOGAN	OK	083	468288	OA 1938	MT VERNON NORTH	LINCOLN	OK	081	491479	O 1955
MERIDIAN SE	LOGAN	OK	083	468350	ON 1947	MT VERNON SW	LINCOLN	OK	081	491572	ON 1954
MERIDIAN SW	LOGAN	OK	083	468381	OA 1952	MT VERNON WEST	LINCOLN	OK	081	491634	O 1953
MERIDIAN WEST	LOGAN	OK	083	468412	O 1953	MUD CREEK SE	OSAGE	OK	113	491851	O 1943
MERRICK NORTH	LINCOLN	OK	081	468939	OA 1952	MUD CREEK SOUTH	OSAGE	OK	113	491882	O 1955
MERRICK NORTH	LOGAN	OK	083	468939	OA 1952	MULHALL	LOGAN	OK	083	493370	O 1969
MERRICK SE	LINCOLN	OK	081	001695	N 1982	MULHALL NE	LOGAN	OK	083	493401	O 1962
MERRICK SOUTH	LINCOLN	OK	081	468970	ON 1955	MULHALL NORTH	LOGAN	OK	083	493416	OA 1979
MERRICK SOUTH	LOGAN	OK	083	468970	ON 1955	MULHALL NW	LOGAN	OK	083	493432	O 1969
MERVINE	KAY	OK	071	469435	O 1913	MULHALL SE	LOGAN	OK	083	493463	OA 1971
MERVINE NE	KAY	OK	071	469436	N 1979	MULHALL SOUTH	LOGAN	OK	083	493494	O 1958
MERVINE NORTH	KAY	OK	071	469466	O 1939	MULHALL WEST	LOGAN	OK	083	493525	O 1968
MERVINE NW	KAY	OK	071	469480	N 1976	MURRAY HILL WEST	GARVIN	OK	049	494796	O 1955
MESSING NE	COMANCHE	OK	031	470024	O 1958	MURRAY STATE PARK	CARTER	OK	019	494904	N 1980
METCALF	HARMON	OK	057	470117	O 1990	MUSKOGEE DISTRICT	MUSKOGEE	OK	101	495323	ON 1894
MIAMI SE	OTTAWA	OK	115	470947	O 1954	MUSKOGEE DISTRICT NORTH	MUSKOGEE	OK	101	495354	O 1906
MICAWBER SE	OKFUSKEE	OK	107	471071	O 1925	MUSKOGEE SE	MUSKOGEE	OK	101	004468	N 1983
MICAWBER SOUTH	OKFUSKEE	OK	107	471102	ON 1966	MUSKOGEE SOUTH	MUSKOGEE	OK	101	495416	ON 1962
MIDDLEBURG NORTH	GRADY	OK	051	014262	OA 1983	MUSSON SE	POTTAWATOMIE	OK	125	495567	ON 1981
MIDDLEBURG NW	GRADY	OK	051	015675	OA 1996	MUSSON SW	POTTAWATOMIE	OK	125	495571	O 1950
MIDDLEBURG SE	GRADY	OK	051	471846	N 1969	MUSTANG EAST	CANADIAN	OK	017	495757	ON 1971
MIDDLEBURG SOUTH	GRADY	OK	051	471877	O 1972	MUSTANG NORTH	CANADIAN	OK	017	495881	ONA 1956
MIDDLEBURG SW	GRADY	OK	051	010548	O 1986	MUSTANG NORTH	GRADY	OK	051	495881	ONA 1956
MIDDLETON NORTH	KAY	OK	071	472001	O 1956	MUSTANG NORTH	MCCLAIN	OK	087	495881	ONA 1956
MIDLOTHIAN NE	LINCOLN	OK	081	004176	OA 1983	MUSTANG WEST	CANADIAN	OK	017	495931	OA 1977
MIDLOTHIAN NW	LINCOLN	OK	081	472621	ON 1948	MUTUAL	WOODWARD	OK	153	002621	N 1982
MIDLOTHIAN SOUTH	LINCOLN	OK	081	472652	O 1965	MUTUAL NORTH	WOODWARD	OK	153	495967	N 1981
MIDLOTHIAN SW	LINCOLN	OK	081	472683	O 1952	MUTUAL SE	DEWEY	OK	043	495974	ON 1963
MIDWAY	COMANCHE	OK	031	472745	ON 1957	MUTUAL SW	WOODWARD	OK	153	495974	ON 1963
MIDWAY EAST	COMANCHE	OK	031	472776	N 1981	MUTUAL SW	DEWEY	OK	043	495978	OA 1976
MIDWELL	CIMARRON	OK	025	473086	OA 1960	MUTUAL WEST	WOODWARD	OK	153	495983	N 1980
MIDWELL	TEXAS	OK	139	473086	OA 1960	MYERS	OSAGE	OK	113	496215	O 1916
MIDWEST	OKFUSKEE	OK	107	473179	ON 1921	MYERS NE	OSAGE	OK	113	496246	O 1955
MIDWEST CITY	OKLAHOMA	OK	109	473210	O 1969	MYERS SE	OSAGE	OK	113	496271	ONA 1980
MIDWEST CITY NE	OKLAHOMA	OK	109	014568	OA 1993	NAHOLA	GARVIN	OK	049	497851	O 1989
MIDWEST CITY NORTH	OKLAHOMA	OK	109	014994	OA 1994	NAHOLA NE	GARVIN	OK	049	497867	O 1961
MIDWEST CITY NW	OKLAHOMA	OK	109	015925	O 1996	NARDIN NORTH	GRANT	OK	053	498797	N 1962
MILDER	ELLIS	OK	045	473799	ONA 1959	NARDIN NORTH	KAY	OK	071	498797	N 1962
MILDER SW	ELLIS	OK	045	001713	N 1982	NASH	GRANT	OK	053	498859	OA 1976
MILFAY	CREEK	OK	037	474109	ON 1941	NASH EAST	GRANT	OK	053	498983	O 1948
MILFAY WEST	CREEK	OK	037	474202	O 1954	NASH NE	GRANT	OK	053	008383	OA 1984
MILO	CARTER	OK	019	476062	O 1955	NASH SE	GRANT	OK	053	499014	ON 1968
MINCO	GRADY	OK	051	476496	ONA 1967	NATURA DISTRICT	OKMULGEE	OK	111	499572	ON 1914
MINCO EAST	GRADY	OK	051	476527	ONA 1964	NATURA EAST	OKMULGEE	OK	111	499603	O 1952
MISSION	SEMINOLE	OK	133	478449	O 1928	NAVAL RESERVE	OSAGE	OK	113	499758	O 1928
MITCHELL	GARFIELD	OK	047	478945	ON 1965	NAVAL RESERVE EAST	OSAGE	OK	113	499789	O 1952
MITCHELL WEST	GARFIELD	OK	047	479131	O 1964	NAVAL RESERVE SOUTH	OSAGE	OK	113	499851	O 1938
MOCANE EAST	BEAVER	OK	007	480008	O 1968	NAVINA	LOGAN	OK	083	500068	OA 1941
MOCANE NW	BEAVER	OK	007	480163	ON 1955	NAVINA EAST	LOGAN	OK	083	015207	OA 1995
MOCANE SE (NEW)	BEAVER	OK	007	001722	ON 1958	NAVINA NE	LOGAN	OK	083	500099	O 1948
MOCANE WEST	BEAVER	OK	007	480256	O 1964	NAVINA NORTH	LOGAN	OK	083	500130	O 1964
MOCANE-LAVERNE GAS AREA	BEAVER	OK	007	480070	ONA 1946	NEEDHAM NE	MCINTOSH	OK	091	013262	N 1989
MOCANE-LAVERNE GAS AREA	ELLIS	OK	045	480070	ONA 1946	NEEDMORE	CLEVELAND	OK	027	501115	O 1970
MOCANE-LAVERNE GAS AREA	HARPER	OK	059	480070	ONA 1946	NEEDMORE EAST	CLEVELAND	OK	027	501119	O 1974
MOORE NW	CLEVELAND	OK	027	483790	ON 1964	NEEDMORE NW	CLEVELAND	OK	027	001751	O 1978
MOORE SE	CLEVELAND	OK	027	483821	ONA 1947	NEEDMORE SE	CLEVELAND	OK	027	009629	OA 1985
MOORE WEST	CLEVELAND	OK	027	483914	OA 1943	NELAGONEY	OSAGE	OK	113	501797	O 1917
MOORE-HARP	CLEVELAND	OK	027	483728	O 1945	NELAGONEY NE	OSAGE	OK	113	000230	N 1987
MOORELAND NE	WOODWARD	OK	153	483945	ON 1968	NELLIE DISTRICT NORTH	STEPHENS	OK	137	501890	ON 1925
MOORELAND SW	WOODWARD	OK	153	010137	N 1979	NELLIE EAST	STEPHENS	OK	137	501921	O 1955
MOORELAND WEST	WOODWARD	OK	153	002619	N 1982	NELLIE NORTH	STEPHENS	OK	137	501952	O 1954
MOOREWOOD NE	CUSTER	OK	039	484041	N 1979	NELLIE SW	STEPHENS	OK	137	501983	OA 1953
MOOREWOOD NE	ROGER MILLS	OK	129	484041	N 1979	NELLIE WEST	STEPHENS	OK	137	502014	O 1961
MORAL NORTH	POTTAWATOMIE	OK	125	484348	O 1958	NEODESHA	WAGONER	OK	145	502355	O 1949
MORAL WEST	POTTAWATOMIE	OK	125	002187	O 1982	NEW LIBERTY	BECKHAM	OK	009	504314	ONA 1978
MORAVIA DISTRICT NE	BECKHAM	OK	009	484658	ON 1946	NEW LIBERTY SOUTH	BECKHAM	OK	009	504320	N 1979
MORAVIA DISTRICT NE	GREER	OK	055	484658	ON 1946	NEW LIBERTY SW	BECKHAM	OK	009	504324	N 1976
MORAVIA EAST	BECKHAM	OK	009	484689	O 1955</						

Field Name	County Name	State Sub	Co Code	Field Code	Field Disc Type	Year	Field Name	County Name	State Sub	Co Code	Field Code	Field Disc Type	Year
NEWALLA SE	POTTAWATOMIE	OK	125	010817	O	1986	OLYMPIC	HUGHES	OK	063	525060	ON	1934
NEWALLA SW	OKLAHOMA	OK	109	505300	O	1954	OLYMPIC	OKFUSKEE	OK	107	525060	ON	1934
NEWALLA TOWNSITE	OKLAHOMA	OK	109	010987	OA	1986	OLYMPIC SW	HUGHES	OK	063	525153	O	1954
NEWBY (NEW)	CREEK	OK	037	505610	O	1956	OMEGA SOUTH	BLAINE	OK	011	001802	OA	1980
NEWBY NE	CREEK	OK	037	505641	O	1944	OMEGA WEST	BLAINE	OK	011	525419	OA	1979
NEWBY SE	CREEK	OK	037	505672	O	1960	ONA NW	TEXAS	OK	139	525463	ONA	1958
NEWBY SOUTH	CREEK	OK	037	505703	O	1961	ONAPA SW	MCINTOSH	OK	091	525532	N	1981
NEWCASTLE EAST	MCCLAIN	OK	087	505765	O	1948	OOLOGAH	ROGERS	OK	131	526114	ON	1906
NEWCASTLE MIDDLE	MCCLAIN	OK	087	505796	OA	1962	OOLOGAH WEST	ROGERS	OK	131	526145	O	1953
NEWCASTLE NE	MCCLAIN	OK	087	505827	ON	1953	OPTIMA NORTH	TEXAS	OK	139	526734	O	1961
NEWCASTLE NORTH	MCCLAIN	OK	087	505858	ON	1956	OPTIMA NW	TEXAS	OK	139	526765	ON	1958
NEWCASTLE SOUTH	MCCLAIN	OK	087	505951	O	1953	OPTIMA SOUTH	TEXAS	OK	139	001222	N	1998
NEWCASTLE SW	MCCLAIN	OK	087	505982	O	1961	OPTIMA WEST	TEXAS	OK	139	526775	N	1977
NEWKIRK	KAY	OK	071	506199	ON	1905	ORCHARD CITY	OKLAHOMA	OK	109	527207	ON	1954
NEWKIRK EAST	KAY	OK	071	506230	ON	1952	ORCHARD CITY NE	OKLAHOMA	OK	109	527238	ON	1957
NEWKIRK LAKE	KAY	OK	071	506261	O	1969	ORIENTA SW	MAJOR	OK	093	528044	ON	1971
NEWKIRK NE	KAY	OK	071	506292	O	1969	ORION NE	MAJOR	OK	093	528059	N	1977
NEWKIRK NORTH	KAY	OK	071	506323	O	1959	ORION SE	MAJOR	OK	093	528064	ONA	1976
NEWKIRK SW	KAY	OK	071	506354	O	1958	ORLANDO	LOGAN	OK	083	528199	ON	1929
NEWKIRK WEST	KAY	OK	071	506385	ON	1956	ORLANDO	NOBLE	OK	103	528199	ONA	1929
NICOMA PARK	OKLAHOMA	OK	109	508145	ON	1929	ORLANDO	PAYNE	OK	119	528199	ON	1929
NOBLE (NEW)	CLEVELAND	OK	027	509735	OA	1956	ORLANDO EAST	PAYNE	OK	119	528230	ON	1941
NOBLE EAST	CLEVELAND	OK	027	509673	O	1953	ORLANDO SE	PAYNE	OK	119	528323	O	1953
NOBLE NE	CLEVELAND	OK	027	509704	ON	1956	ORLANDO SW	LOGAN	OK	083	528385	O	1953
NOBLE NORTH	CLEVELAND	OK	027	509766	ON	1957	ORR	LOVE	OK	085	528664	O	1981
NOBLE NW	CLEVELAND	OK	027	509797	OA	1958	ORR EAST	LOVE	OK	085	528672	O	1980
NOBLE SE	CLEVELAND	OK	027	509828	O	1938	ORR NE	LOVE	OK	085	528689	O	1978
NOBLE SOUTH	CLEVELAND	OK	027	509859	ON	1960	ORR NORTH	CARTER	OK	019	528695	O	1959
NOBLE SW	MCCLAIN	OK	087	509890	O	1957	ORR NORTH	JEFFERSON	OK	067	528695	O	1959
NOBLE WEST	MCCLAIN	OK	087	509921	O	1944	ORR SE	LOVE	OK	085	004180	O	1982
NOBSCOT NE	DEWEY	OK	043	510014	OA	1965	ORR TOWNSITE	LOVE	OK	085	008384	O	1984
NOBSCOT NORTH	DEWEY	OK	043	006675	N	1984	OSAGE CITY	OSAGE	OK	113	529067	OA	1904
NOBSCOT NW	DEWEY	OK	043	510045	ONA	1967	OSAGE CITY	PAWNEE	OK	117	529067	OA	1904
NOEL SW	WOODS	OK	151	510192	N	1978	OSAGE CITY DISTRICT EAST	OSAGE	OK	113	529098	O	1920
NON SW	COAL	OK	029	001771	N	1982	OSAGE CITY DISTRICT SE	OSAGE	OK	113	529129	O	1954
NORFOLK	PAYNE	OK	119	511564	ON	1916	OSAGE CITY DISTRICT SE	PAWNEE	OK	117	529129	O	1954
NORFOLK WEST	PAYNE	OK	119	511657	ON	1929	OSAGE-HOMINY DISTRICT	OSAGE	OK	113	529284	O	1917
NORGE SOUTH	GRADY	OK	051	511711	OA	1976	OSCAR	JEFFERSON	OK	067	529377	O	1924
NORMAN (NEW)	CLEVELAND	OK	027	001773	OA	1961	OSCAR EAST	JEFFERSON	OK	067	529408	O	1966
NORMAN EAST	CLEVELAND	OK	027	511843	O	1957	OSCAR NE	JEFFERSON	OK	067	529439	O	1955
NORMAN NORTH	CLEVELAND	OK	027	511905	ONA	1935	OSCAR NORTH	JEFFERSON	OK	067	529470	O	1950
NORMAN SE	CLEVELAND	OK	027	511998	O	1957	OSWALT NE	LOVE	OK	085	530152	ONA	1951
NORMAN SOUTH	CLEVELAND	OK	027	512029	ON	1960	OSWALT SW	LOVE	OK	085	002627	O	1982
NORMAN SW	MCCLAIN	OK	087	512060	O	1971	OTOE CITY	NOBLE	OK	103	530400	O	1941
NORMAN TOWNSITE	CLEVELAND	OK	027	512091	O	1962	OTOE CITY EAST	NOBLE	OK	103	530431	O	1943
NOWATA-CLAGGETT	NOWATA	OK	105	513982	O	1908	OTOE CITY SE	NOBLE	OK	103	530524	O	1943
NUMA	GRANT	OK	053	514642	OA	1956	OTOE CITY SOUTH	NOBLE	OK	103	530555	O	1955
NUMA NORTH	GRANT	OK	053	514673	O	1965	OTOE CITY SW	NOBLE	OK	103	530586	O	1952
NUYAKA DISTRICT	OKMULGEE	OK	111	515200	ON	1919	OVERBROOK	CARTER	OK	019	531268	O	1943
NUYAKA SOUTH	OKMULGEE	OK	111	515231	O	1937	OVERBROOK	LOVE	OK	085	531268	O	1943
NUYAKA SW	OKMULGEE	OK	111	515262	O	1941	OVERBROOK SOUTH	LOVE	OK	085	531330	O	1950
NYE EAST	BEAVER	OK	007	015008	OA	1985	OWASSO	TULSA	OK	143	531888	ON	1913
NYE NE	BEAVER	OK	007	515596	ON	1963	OWENS WEST	KAY	OK	071	532043	O	1954
OAK GROVE DISTRICT	WAGONER	OK	145	516752	O	1916	OWL	COAL	OK	029	532384	N	1983
OAKDALE	ALFALFA	OK	003	517186	ONA	1955	OWL EAST	COAL	OK	029	532450	O	1976
OAKDALE	MAJOR	OK	093	517186	ONA	1955	OWL SE	COAL	OK	029	532459	ON	1976
OAKDALE	WOODS	OK	151	517186	ONA	1955	OWL SOUTH	COAL	OK	029	532462	ON	1976
OAKMAN DISTRICT	PONTOTOC	OK	123	517899	ON	1935	OXBOW BEND	KAY	OK	071	532570	O	1954
OAKWOOD NORTH	DEWEY	OK	043	518240	ONA	1959	PACKSADDLE NW	ELLIS	OK	045	534716	N	1978
OAKWOOD SE	DEWEY	OK	043	518302	OA	1970	PADEN	OKFUSKEE	OK	107	534873	ON	1914
OAKWOOD SW	DEWEY	OK	043	518333	ON	1968	PADEN NE	OKFUSKEE	OK	107	534935	O	1944
OAKWOOD WEST	DEWEY	OK	043	518364	N	1962	PADEN NORTH	OKFUSKEE	OK	107	534966	O	1956
OCHELATA	WASHINGTON	OK	147	519108	ON	1910	PADEN SW	LINCOLN	OK	081	535028	O	1945
OCHELATA NORTH	OSAGE	OK	113	519139	O	1910	PADEN SW	OKFUSKEE	OK	107	535028	O	1945
OCHELATA NORTH	WASHINGTON	OK	147	519139	O	1910	PADEN WEST	LINCOLN	OK	081	535059	ON	1960
OCONEE	COAL	OK	029	519263	O	1955	PAGE DISTRICT	OSAGE	OK	113	535555	ON	1916
OCONEE EAST	COAL	OK	029	519294	ON	1949	PAGE DISTRICT	TULSA	OK	143	535555	ON	
OHIO-OSAGE	OSAGE	OK	113	520689	O	1932	PALACINE NE	STEPHENS	OK	137	536144	O	1949
OIL CITY NW	CARTER	OK	019	520844	OA	1954	PALACINE NORTH	STEPHENS	OK	137	536175	O	1965
OILTON NW	PAYNE	OK	119	521061	ON	1951	PALACINE NW	STEPHENS	OK	137	536206	O	1951
OKARCHE NE	KINGFISHER	OK	073	521247	ON	1960	PALACINE WEST	STEPHENS	OK	137	536299	ON	1950
OKARCHE NORTH	CANADIAN	OK	017	521278	N	1958	PANAMA WEST	LE FLORE	OK	079	013406	N	1990
OKARCHE NORTH	KINGFISHER	OK	073	521278	N	1958	PANOLA	LATIMER	OK	077	538128	N	1964
OKARCHE NW	KINGFISHER	OK	073	521284	N	1974	PANOLA SOUTH	LATIMER	OK	077	013911	N	1990
OKARCHE SW	CANADIAN	OK	017	521305	O	1978	PAOLI NORTH	MCCLAIN	OK	087	538717	ON	1967
OKARCHE WEST	KINGFISHER	OK	073	521309	N	1961	PAPOOSE	HUGHES	OK	063	538872	ON	1923
OKAY	WAGONER	OK	145	521433	O	1919	PAPOOSE	OKFUSKEE	OK	107	538872	ON	1923
OKEENE NW	BLAINE	OK	011	521495	ONA	1956	PAPOOSE NORTH	OKFUSKEE	OK	107	538934	ON	1950
OKEENE NW	MAJOR	OK	093	521495	ONA	1956	PAPOOSE SE	HUGHES	OK	063	538965	N	1946
OKEMAH	OKFUSKEE	OK	107	521526	ON	1921	PAPPIN	OSAGE	OK	113	539027	O	1956
OKEMAH EAST	OKFUSKEE	OK	107	521588	O	1940	PAPPIN NW	OSAGE	OK	113	539058	O	1966
OKEMAH NORTH	OKFUSKEE	OK	107	521619	ON	1923	PAPPIN WEST	OSAGE	OK	113	539089	O	1956
OKEMAH NW	OKFUSKEE	OK	107	521650	N	1940	PARADISE	PAYNE	OK	119	539182	O	1950
OKEMAH SW	OKFUSKEE	OK	107	521681	ON	1971	PARADISE NORTH	PAYNE	OK	119	539275	O	1952
OKEMAH WEST	OKFUSKEE	OK	107	521712	ON	1941	PARADISE NW	PAYNE	OK	119	539271	O	1975
OKESA WEST	OSAGE	OK	113	521929	ON	1917	PARADISE SW	PAYNE	OK	119	539327	OA	1979
OKFUSKEE	OKFUSKEE	OK	107	521960	ON	1917	PARKER SOUTH	HARPER	OK	059	540112	N	1972
OKFUSKEE DISTRICT EAST	OKFUSKEE	OK	107	521991	O	1945	PARKER SOUTH	WOODWARD	OK	153	540112	N	1972
OKFUSKEE DISTRICT EAST	OKMULGEE	OK	111	521991	O	1945	PARKLAND	LINCOLN	OK	081	540422	N	1979
OKFUSKEE NORTH	OKFUSKEE	OK	107	522053	O	1945	PARKLAND EAST	LINCOLN	OK	081	540453	O	1946
OKFUSKEE NW	OKFUSKEE	OK	107	001795	O	1974	PARKLAND NE	LINCOLN	OK	081	540484	O	1953
OKFUSKEE TOWNSITE	OKFUSKEE	OK	107	522115	ON	1962	PARKLAND NORTH	LINCOLN	OK	081	001836	ON	1979
OKLAHOMA CENTRAL	CREEK	OK	037	522208	ON	1920	PARKLAND WEST	LINCOLN	OK	081	540515	N	1959
OKLAHOMA CENTRAL	OKMULGEE	OK	111	522208	ON	1920	PATRICK EAST	PITTSBURG	OK	121	004181	N	1982
OKLAHOMA CENTRAL SE	OKMULGEE	OK	111	522239	O	1947	PAULINE	OKLAHOMA	OK	109	543429	O	1947
OKLAHOMA CITY	CLEVELAND	OK	027	522270	ONA	1928	PAULS VALLEY	GARVIN	OK	049	543460	ON	1942
OKLAHOMA CITY	OKLAHOMA	OK	109	522270	ONA	1928	PAULS VALLEY EAST	GARVIN	OK	049	543491	ON	1943
OKLAHOMA CITY SE	OKLAHOMA	OK	109	522301	ON	1952	PAULS VALLEY NE	GARVIN	OK	049	543522	O	1958
OKLAHOMA CITY SOUTH	CLEVELAND	OK	027	522332	ON	1958	PAULS VALLEY SE	GARVIN	OK	049	543615	O	1957
OKMULGEE DISTRICT	OKMULGEE	OK	111	522394	O	1906	PAULS VALLEY SOUTH	GARVIN	OK	049	543646	O	1956
OKTAHA NE	MUSKOGEE	OK	101	522487	N	1961	PAULS VALLEY SW	GARVIN	OK	049	543677	O	1957
OKTAHA NW	MUSKOGEE	OK	101	522518	ON	1943	PAULS VALLEY TOWNSITE	GARVIN	OK	049	543692	N	1974
OLEAN	CREEK	OK	037	523479	ON	1921	PAULS VALLEY WEST	GARVIN	OK	049	543708	ON	1944
OLEAN WEST	CREEK	OK	037	523510	ON	1954	PAW PAW NE	SEQUOYAH	OK	135	544142	N	1966

OKLAHOMA

Field Name	County Name	State Sub	Co Code	Field Code	Field Disc Type	Year	Field Name	County Name	State Sub	Co Code	Field Code	Field Disc Type	Year
PAWNEE RESERVATION	PAWNEE	OK	117	544669	O	1946	POOLEVILLE EAST	CARTER	OK	019	013157	O	1989
PAWNEE SE	PAWNEE	OK	117	001842	O	1982	POOR FARM	CREEK	OK	037	565596	O	1920
PAWNEE SOUTH	PAWNEE	OK	117	544824	O	1969	POOR FARM DISTRICT WEST	CREEK	OK	037	565627	O	1946
PAXTON EAST	OSAGE	OK	113	544948	O	1950	POOR FARM SE	CREEK	OK	037	565658	ON	1942
PAXTON SE	OSAGE	OK	113	544979	O	1952	PORTER DISTRICT	WAGONER	OK	145	566712	O	1949
PAYNE	MCCLAIN	OK	087	545010	ONA	1956	PORTER DISTRICT SE	WAGONER	OK	145	566743	O	1915
PAYSON	LINCOLN	OK	081	545227	O	1940	PORUM	MUSKOGEE	OK	101	567205	N	1977
PAYSON NE	LINCOLN	OK	081	014852	O	1994	PORUM EAST	MUSKOGEE	OK	101	567208	ON	1961
PAYSON SOUTH	LINCOLN	OK	081	008793	O	1984	PORUM NORTH	MUSKOGEE	OK	101	567239	O	1957
PEARL NE	STEPHENS	OK	137	546026	O	1957	PORUM NW	MUSKOGEE	OK	101	013730	N	1991
PEARL SE	STEPHENS	OK	137	546050	O	1977	PORUM SOUTH	MUSKOGEE	OK	101	567245	N	1978
PEARSON SWITCH WEST	POTTAWATOMIE	OK	125	546243	OA	1953	POSTLE	TEXAS	OK	139	567983	ONA	1958
PEARSONIA	OSAGE	OK	113	546274	ON	1916	POTAPO CREEK	ATOKA	OK	005	568076	O	1932
PEARSONIA EAST	OSAGE	OK	113	546305	O	1945	POTATO HILLS	LATIMER	OK	077	568138	N	1960
PEARSONIA NE	OSAGE	OK	113	546336	O	1969	POTEAU SE	LE FLORE	OK	079	568212	N	1975
PEARSONIA SE	OSAGE	OK	113	546367	O	1965	POTEAU-GILMORE	LE FLORE	OK	079	568200	N	1910
PEARSONIA SOUTH	OSAGE	OK	113	546398	O	1945	POWELL SOUTH	MARSHALL	OK	095	569440	O	1958
PECK	LINCOLN	OK	081	546956	ON	1937	PRAGUE	LINCOLN	OK	081	569952	O	1940
PECK DISTRICT	LINCOLN	OK	081	546987	ON	1924	PRAGUE	POTTAWATOMIE	OK	125	569952	O	1940
PECK WEST	LINCOLN	OK	081	547080	ON	1950	PRAGUE EAST	LINCOLN	OK	081	569983	O	1950
PECKHAM EAST	KAY	OK	071	547111	O	1953	PRAGUE NE	LINCOLN	OK	081	570014	O	1959
PECKHAM SE	KAY	OK	071	547142	O	1962	PRAGUE NORTH	LINCOLN	OK	081	009046	O	1985
PECKHAM SOUTH	KAY	OK	071	547173	O	1969	PRAGUE SOUTH	POTTAWATOMIE	OK	125	570045	O	1959
PECKHAM SW	KAY	OK	071	547204	O	1947	PRAGUE SW	LINCOLN	OK	081	013916	O	1991
PEEK NE	ELLIS	OK	045	547753	N	1973	PRAGUE WEST	LINCOLN	OK	081	570076	O	1948
PEEK NW	ELLIS	OK	045	547762	O	1966	PRAIRIE BELL EAST	OKLAHOMA	OK	109	570169	ON	1947
PEEK SOUTH	ELLIS	OK	045	547824	ON	1965	PRAIRIE BELL NORTH	LOGAN	OK	083	570200	O	1963
PEEK SOUTH	ROGER MILLS	OK	129	547824	ON	1965	PRAIRIE BELL NW	LOGAN	OK	083	570231	O	1959
PEEK SW	ELLIS	OK	045	547855	ON	1975	PRAIRIE BELL NW	OKLAHOMA	OK	109	570231	O	1959
PENN CREEK	OSAGE	OK	113	549312	O	1922	PRAIRIE CENTER NE	GRANT	OK	053	570355	O	1956
PENO	LE FLORE	OK	079	549777	N	1965	PRAIRIE CENTER NORTH	PAWNEE	OK	117	001884	O	1981
PENO	SEQUOYAH	OK	135	549777	N	1965	PRAIRIE CENTER SE	GARFIELD	OK	047	570386	O	1960
PENSACOLA WEST	MAYES	OK	097	005989	O	1983	PRAIRIE GEM	LINCOLN	OK	081	570603	OA	1959
PERKINS EAST	PAYNE	OK	119	550366	O	1974	PRAIRIE GEM NORTH	LINCOLN	OK	081	008259	OA	1997
PERKINS NE	PAYNE	OK	119	550423	O	1981	PRAIRIE GEM SE	LINCOLN	OK	081	570628	O	1981
PERKINS NORTH	PAYNE	OK	119	550428	O	1952	PRAIRIE GEM SW	LINCOLN	OK	081	570634	OA	1962
PERKINS NW	PAYNE	OK	119	550459	O	1966	PRAIRIE HOME SE	GRANT	OK	053	010838	O	1986
PERKINS SOUTH	LINCOLN	OK	081	550490	ON	1940	PRAIRIE HOME SOUTH	GRANT	OK	053	570820	O	1952
PERKINS SW	LINCOLN	OK	081	550521	O	1956	PRAIRIE SPRINGS NW	OSAGE	OK	113	570999	O	1979
PERRY DISTRICT	NOBLE	OK	103	550862	ON	1922	PRAIRIE SPRINGS SW	OSAGE	OK	113	571037	O	1958
PERRY EAST	NOBLE	OK	103	005994	O	1984	PRAIRIE SPRINGS WEST	OSAGE	OK	113	571044	O	1978
PERRY NE	NOBLE	OK	103	550982	N	1978	PRAIRIE VIEW	PAYNE	OK	119	571130	ONA	1949
PERRY NORTH	NOBLE	OK	103	550986	ON	1955	PRAIRIE VIEW EAST	PAYNE	OK	119	571134	OA	1979
PERRY SE	NOBLE	OK	103	551141	OA	1943	PRAIRIE VIEW NE	PAYNE	OK	119	571138	OA	1981
PERRY SOUTH	NOBLE	OK	103	551172	ONA	1962	PRAIRIE VIEW SE	PAYNE	OK	119	571161	ONA	1967
PERRY SW	NOBLE	OK	103	551203	OA	1952	PRAIRIE VIEW SOUTH	PAYNE	OK	119	009895	O	1985
PERRY TOWNSITE	NOBLE	OK	103	551234	N	1961	PRAIRIE VIEW SW	PAYNE	OK	119	001886	O	1982
PERRY TOWNSITE SE	NOBLE	OK	103	004485	O	1983	PRAIRIE VIEW WEST	LOGAN	OK	083	571192	OA	1968
PERSHING	OSAGE	OK	113	551482	O	1918	PRAIRIE VIEW WEST	PAYNE	OK	119	571192	OA	1968
PERSHING EAST	OSAGE	OK	113	551513	O	1949	PRAIRIEDALE	STEPHENS	OK	137	571223	O	1954
PERSHING NE	OSAGE	OK	113	551544	O	1950	PRUE	OSAGE	OK	113	573920	ON	1920
PETTIQUAH	LINCOLN	OK	081	552970	ON	1927	PURCELL	MCCLAIN	OK	087	575199	OA	1972
PETTIQUAH	OKFUSKEE	OK	107	552970	ON	1927	PURCELL NORTH	MCCLAIN	OK	087	575230	O	1957
PETTIT	OSAGE	OK	113	553063	ON	1919	PURCELL SOUTH	MCCLAIN	OK	087	575238	O	1980
PETTIT SE	OSAGE	OK	113	553094	O	1961	PURCELL TOWNSHIP	MCCLAIN	OK	087	001095	O	1998
PHILLIPS LAKE EAST	OSAGE	OK	113	554156	O	1958	PURCELL WEST	MCCLAIN	OK	087	575245	ON	1982
PHROSO NE	MAJOR	OK	093	554435	O	1967	PURDY SOUTH	GARVIN	OK	049	575416	O	1954
PIEDMONT CM NW	CANADIAN	OK	017	555084	ONA	1977	PURDY WEST	GARVIN	OK	049	575447	O	1955
PIEDMONT NE	CANADIAN	OK	017	555086	N	1968	PUTNAM	CUSTER	OK	039	575633	ONA	1957
PIEDMONT NW	CANADIAN	OK	017	555123	OA	1973	PUTNAM	DEWEY	OK	043	575633	ONA	1957
PIEDMONT SE	CANADIAN	OK	017	555126	O	1976	PUTNAM	ROGER MILLS	OK	129	575633	ONA	1957
PIERCE	MCINTOSH	OK	091	555303	N	1966	PYRAMID CORNERS SW	CRAIG	OK	035	576432	N	1972
PIERCE SW	MCINTOSH	OK	091	001228	N	1998	QUAPAW	OSAGE	OK	113	578988	O	1914
PIKE NORTH	LOVE	OK	085	555799	OA	1951	QUAY NORTH	PAWNEE	OK	117	579174	O	1955
PIKE SE	LOVE	OK	085	555803	O	1981	QUINLAN EAST	WOODWARD	OK	153	010160	OA	1983
PIKE SW	LOVE	OK	085	555794	O	1981	QUINLAN NE	WOODWARD	OK	153	580001	N	1976
PIKE WEST	LOVE	OK	085	555805	O	1980	QUINTON DISTRICT	HASKELL	OK	061	580321	N	1913
PIKES PEAK NORTH	GRADY	OK	051	555861	O	1962	QUINTON DISTRICT	PITTSBURG	OK	121	580321	N	1913
PINE HOLLOW SOUTH	HUGHES	OK	063	556791	N	1959	RABBIT CREEK WEST	COTTON	OK	033	582251	O	1949
PINE HOLLOW SOUTH	PITTSBURG	OK	121	556791	N	1959	RAIFORD NORTH	MCINTOSH	OK	091	583325	N	1973
PINK EAST	POTTAWATOMIE	OK	125	004182	O	1982	RAIFORD SE	MCINTOSH	OK	091	583337	N	1956
PINK NORTH	CLEVELAND	OK	027	557535	OA	1973	RAIFORD WEST	MCINTOSH	OK	091	583368	N	1965
PINK NORTH	POTTAWATOMIE	OK	125	557535	OA	1973	RAINEY MOUNTAIN	KIOWA	OK	075	583802	N	1957
PINK SE	POTTAWATOMIE	OK	125	557558	O	1976	RAINEY NE	WASHITA	OK	149	002637	N	1982
PINK SOUTH	CLEVELAND	OK	027	557566	ON	1959	RAINEY NORTH	WASHITA	OK	149	014509	N	1992
PINK SOUTH	POTTAWATOMIE	OK	125	557566	ON	1959	RAINEY SOUTH	KIOWA	OK	075	583864	ON	1954
PIONEER	OSAGE	OK	113	557938	O	1920	RAINEY SOUTH	WASHITA	OK	149	583864	ON	1954
PIONEER EAST	OSAGE	OK	113	557969	O	1949	RAINOLA DISTRICT	STEPHENS	OK	137	583957	OA	1921
PIONEER SOUTH	OSAGE	OK	113	558000	O	1953	RALSTON DISTRICT	PAWNEE	OK	117	584546	O	1909
PITTSBURG	PITTSBURG	OK	121	558682	N	1979	RALSTON NE	OSAGE	OK	113	584608	O	1956
PLAINVIEW	BEAVER	OK	007	559473	O	1961	RALSTON NORTH	PAWNEE	OK	117	584624	O	1976
PLAINVIEW NORTH	BEAVER	OK	007	559504	ON	1966	RALSTON NW	PAWNEE	OK	117	584639	O	1956
PLAINVIEW SOUTH	BEAVER	OK	007	559535	OA	1959	RAMBO	PAWNEE	OK	117	584732	OA	1976
PLEASANT MOUND	LINCOLN	OK	081	560341	O	1956	RAMBO NE	PAWNEE	OK	117	012834	N	1988
PLEASANT MOUND EAST	CREEK	OK	037	560346	OA	1978	RAMONA	OSAGE	OK	113	584980	O	1911
PLEASANT MOUND NORTH	LINCOLN	OK	081	560352	OA	1977	RAMONA	WASHINGTON	OK	147	584980	O	1911
PLEASANT MOUND SOUTH	LINCOLN	OK	081	008980	ONA	1984	RAMSEY	PAYNE	OK	119	585135	O	1938
PLEASANT MOUND SW	LINCOLN	OK	081	560357	N	1978	RAMSEY NE	PAYNE	OK	119	585259	O	1949
PLEASANT VALLEY	LOGAN	OK	083	560651	ON	1943	RAMSEY NORTH	PAYNE	OK	119	585290	O	1952
PLEASANT VALLEY EAST	LOGAN	OK	083	560682	O	1954	RAMSEY SE	PAYNE	OK	119	585321	O	1948
PLEASANT VALLEY NE	LOGAN	OK	083	560713	O	1954	RAMSEY SOUTH	PAYNE	OK	119	585352	O	1952
PLEASANT VALLEY NORTH	PAYNE	OK	119	560744	O	1975	RANDLETT SW	COTTON	OK	033	586096	O	1947
PLEASANT VALLEY NW	PAYNE	OK	119	560756	OA	1978	RANGE SW	TEXAS	OK	139	586282	ON	1964
PLEASANT VALLEY SE	LOGAN	OK	083	560775	O	1957	RAVENDALE	LINCOLN	OK	081	587739	ON	1946
PLEASANT VALLEY SOUTH	LOGAN	OK	083	560806	ON	1951	RAVENDALE NE	LINCOLN	OK	081	587770	O	1955
PLEASANT VALLEY SW	LOGAN	OK	083	011553	O	1953	RAVENDALE NE	PAYNE	OK	119	587770	O	1955
POCOLA SOUTH	LE FLORE	OK	079	562093	N	1966	RAVENDALE SW	LINCOLN	OK	081	587801	O	1956
POLLYANNA	CREEK	OK	037	563829	ON	1921	RAVIA SOUTH	JOHNSTON	OK	069	001121	O	1998
POLLYANNA	OKMULGEE	OK	111	563829	ON	1921	RAVIA WEST	JOHNSTON	OK	069	587909	O	1972
POLO	NOBLE	OK	103	563860	ONA	1934	REAMS NW	PITTSBURG	OK	121	589313	N	1963
POLO EAST	NOBLE	OK	103	563891	O	1970	REAMS SE	PITTSBURG	OK	121	589344	N	1943
POLO WEST	NOBLE	OK	103	563984	O	1920	RECK EAST	CARTER	OK	019	589612	OA	1978
PONCA CITY	KAY	OK	071	564139	ON	1917	RECK SOUTH	CARTER	OK	019	589617	O	1981
PONCA CITY NORTH	KAY	OK	071	564170	O	1946	RECK SW	CARTER	OK	019	589623	OA	1960
PONCA CITY NW	KAY	OK	071	564201	O</								

Field Name	County Name	State Sub	Co Code	Field Code	Field Disc Type Year	Field Name	County Name	State Sub	Co Code	Field Code	Field Disc Type Year
RED FORK DISTRICT	OSAGE	OK	113	590832	ON 1901	ROSS NE	LINCOLN	OK	081	614417	N 1969
RED FORK DISTRICT	TULSA	OK	143	590832	ON 1901	ROSSON SW	BEAVER	OK	007	614727	O 1966
RED HILL	POTTAWATOMIE	OK	125	590894	O 1949	ROSSVILLE SW	LINCOLN	OK	081	614758	O 1951
RED HILL NORTH	POTTAWATOMIE	OK	125	000777	O 1981	ROULETTE CREEK	CLEVELAND	OK	027	615378	O 1950
RED HILL NW	POTTAWATOMIE	OK	125	590943	N 1975	ROULETTE CREEK NORTH	CLEVELAND	OK	027	615409	O 1953
RED HILL WEST	POTTAWATOMIE	OK	125	590956	ONA 1965	ROULETTE CREEK SE	CLEVELAND	OK	027	615440	O 1952
RED MOUND	LINCOLN	OK	081	591514	OA 1950	ROULETTE CREEK SOUTH	CLEVELAND	OK	027	615471	O 1967
RED MOUND NW	LINCOLN	OK	081	591539	O 1980	ROULETTE CREEK SW	CLEVELAND	OK	027	004187	O 1982
RED MOUND WEST	LINCOLN	OK	081	591576	N 1960	ROVER	POTTAWATOMIE	OK	125	616246	ON 1945
RED OAK SOUTH	LATIMER	OK	077	591708	N 1990	ROVER NORTH	POTTAWATOMIE	OK	125	616277	O 1950
RED OAK-NORRIS	LATIMER	OK	077	591700	N 1910	ROYAL WEST	STEPHENS	OK	137	617114	O 1953
RED OAK-NORRIS	LE FLORE	OK	079	591700	N 1910	RUSH SPRINGS EAST	GRADY	OK	051	000792	N 1981
RED RIVER BED	TILLMAN	OK	141	591793	O 1920	RUSH SPRINGS SE	GRADY	OK	051	619520	N 1983
RED ROCK	NOBLE	OK	103	591855	ON 1945	RUSH SPRINGS SW	GRADY	OK	051	619541	ON 1954
RED ROCK EAST	NOBLE	OK	103	591886	O 1954	RUSK	OKFUSKEE	OK	107	619665	O 1941
RED ROCK SW	NOBLE	OK	103	591917	ON 1956	RUSK NW	OKFUSKEE	OK	107	619696	O 1949
RED ROCK WEST	NOBLE	OK	103	591948	O 1955	RUSK SOUTH	SEMINOLE	OK	133	619727	O 1951
RED SPRING NORTH	CLEVELAND	OK	027	591970	O 1960	RUSSELL NORTH	LOGAN	OK	083	620068	O 1973
RED SPRING SE	POTTAWATOMIE	OK	125	591979	O 1953	RUSSELL NW	LOGAN	OK	083	620078	OA 1975
RED SPRING SOUTH	CLEVELAND	OK	027	002638	O 1982	RUSSELL SE	LOGAN	OK	083	620161	O 1966
REDBIRD DISTRICT	WAGONER	OK	145	592289	ON 1915	RUTHDALE SW	NOWATA	OK	105	620657	O 1971
REDDEN	ATOKA	OK	005	592351	O 1914	SAC AND FOX NORTH	LINCOLN	OK	081	623356	O 1944
REDDEN NORTH	ATOKA	OK	005	013919	N 1990	SACRED HEART	POTTAWATOMIE	OK	125	623542	O 1939
REEDING SOUTH	CANADIAN	OK	017	593560	ON 1946	SACRED HEART WEST	POTTAWATOMIE	OK	125	623551	O 1980
REEDING SOUTH	KINGFISHER	OK	073	593560	ON 1946	SAGEEYAH	ROGERS	OK	131	624162	O 1942
REMINOTON	OSAGE	OK	113	595513	O 1924	SALEM	MCINTOSH	OK	091	625030	N 1960
REMINOTON SE	OSAGE	OK	113	595631	O 1981	SALEM EAST	MCINTOSH	OK	091	625185	N 1962
RENFROW	GRANT	OK	053	596037	N 1985	SALEM NE	OKMULGEE	OK	111	625216	N 1958
RENFROW EAST	GRANT	OK	053	596040	O 1949	SALEM NORTH	OKMULGEE	OK	111	625247	N 1965
RENFROW NE	GRANT	OK	053	596049	O 1978	SALEM SE	MCINTOSH	OK	091	625278	N 1964
RENFROW NORTH	GRANT	OK	053	596060	N 1978	SALEM SOUTH	MCINTOSH	OK	091	006387	N 1996
RENFROW SE	GRANT	OK	053	596071	O 1962	SALEM SW	MCINTOSH	OK	091	625309	N 1957
RENFROW SOUTH	GRANT	OK	053	596102	O 1956	SALLISAW NE	SEQUOYAH	OK	135	610848	N 1985
RENFROW SW	GRANT	OK	053	596133	O 1962	SALLISAW SE	SEQUOYAH	OK	135	625758	N 1976
RENTIESVILLE	MCINTOSH	OK	091	596421	N 1978	SALLISAW SW	SEQUOYAH	OK	135	000795	N 1982
RENTIESVILLE NORTH	MCINTOSH	OK	091	596427	N 1978	SALT FORK EAST	GRANT	OK	053	626580	O 1964
RETROP NW	BECKHAM	OK	009	596753	N 1972	SALT FORK SE (NEW)	GARFIELD	OK	047	002235	OA 1956
RETROP SOUTH	KIOWA	OK	075	596774	O 1975	SALT FORK SE (NEW)	GRANT	OK	053	002235	OA 1956
RETROP SW	GREER	OK	055	596784	O 1954	SALT FORK SOUTH	GRANT	OK	053	626642	O 1956
REYDON	ROGER MILLS	OK	129	597115	N 1962	SALT FORK SW	GRANT	OK	053	626673	O 1950
REYNOLDS	ATOKA	OK	005	597342	N 1980	SALT FORK WEST	GRANT	OK	053	626704	O 1960
RICE	TEXAS	OK	139	598505	ONA 1967	SALT PLAINS NE	ALFALFA	OK	003	011248	N 1987
RICE EAST	TEXAS	OK	139	598598	ON 1968	SALT SPRINGS NORTH	HARPER	OK	059	006161	N 1983
RICE NE	TEXAS	OK	139	598629	ON 1963	SAMPSEL NE	CIMARRON	OK	025	627510	N 1945
RICE SOUTH	TEXAS	OK	139	598660	O 1970	SAMS	NOBLE	OK	103	627541	O 1925
RICE WEST	TEXAS	OK	139	598722	N 1956	SAMS NORTH	NOBLE	OK	103	627634	O 1953
RICH HILL SOUTH	POTTAWATOMIE	OK	125	598877	O 1953	SAMS NW	NOBLE	OK	103	627665	ON 1959
RICH VALLEY	GRANT	OK	053	598939	O 1949	SAMS SW	NOBLE	OK	103	627727	O 1954
RICH VALLEY NW	GRANT	OK	053	598970	O 1954	SAMS WEST	NOBLE	OK	103	627758	ON 1965
RICH VALLEY WEST	GRANT	OK	053	599032	O 1957	SANCHO NE	SEMINOLE	OK	133	629494	ON 1967
RICHARDS SW	COMANCHE	OK	031	599280	O 1949	SANCHO NORTH	SEMINOLE	OK	133	629525	ON 1951
RICHLAND	CANADIAN	OK	017	599683	ONA 1972	SANCHO NW	SEMINOLE	OK	133	629556	O 1964
RICHLAND CENTER NORTH	TEXAS	OK	139	599714	O 1956	SAND HILL SW	ALFALFA	OK	003	012058	OA 1988
RICHLAND CENTER SOUTH	TEXAS	OK	139	599751	ON 1975	SAND SPRINGS DISTRICT	CREEK	OK	037	630455	ON 1916
RICHMOND NW	WOODWARD	OK	153	600091	N 1980	SAND SPRINGS DISTRICT	TULSA	OK	143	630455	ON 1916
RINGLING NORTH	JEFFERSON	OK	067	602132	O 1948	SANDY CREEK	MURRAY	OK	099	631385	O 1948
RINGLING WEST	JEFFERSON	OK	067	007513	O 1983	SAPULPA DISTRICT	CREEK	OK	037	633586	ONA 1909
RINGS NE	ALFALFA	OK	003	013284	N 1988	SAPULPA DISTRICT	OKMULGEE	OK	111	633586	ONA 1909
RINGWOOD	ALFALFA	OK	003	602225	ONA 1945	SAPULPA DISTRICT	TULSA	OK	143	633586	ONA 1909
RINGWOOD	BLAINE	OK	011	602225	ONA 1945	SASAKWA NW	SEMINOLE	OK	133	634547	O 1960
RINGWOOD	GARFIELD	OK	047	602225	ONA 1945	SASAKWA WEST	SEMINOLE	OK	133	634593	O 1981
RINGWOOD	MAJOR	OK	093	602225	ONA 1945	SATCHELL VALLEY	GRANT	OK	053	634795	O 1983
RIPLEY	PAYNE	OK	119	602659	O 1914	SAVANNA NE	PITTSBURG	OK	121	635670	N 1980
RIPLEY NE	PAYNE	OK	119	602721	ON 1963	SAYRE DISTRICT	BECKHAM	OK	009	636500	ON 1922
RIPLEY NORTH	PAYNE	OK	119	602752	ON 1923	SAYRE EAST	BECKHAM	OK	009	009146	N 1985
RIPLEY SE	PAYNE	OK	119	602783	ON 1948	SAYRE SE	BECKHAM	OK	009	636531	N 1968
RIPLEY SOUTH	LINCOLN	OK	081	602814	O 1952	SCHLEGEL EAST	PAYNE	OK	119	637686	O 1922
RIPLEY SOUTH	PAYNE	OK	119	602814	O 1952	SCHLEGEL NORTH	PAYNE	OK	119	637748	ON 1943
RITBERGER EAST	OSAGE	OK	113	603279	O 1959	SCHLEGEL SE	PAYNE	OK	119	637810	O 1950
RITBERGER SE	OSAGE	OK	113	603310	O 1956	SCHLEGEL SW	PAYNE	OK	119	637841	O 1958
RITBERGER SW	OSAGE	OK	113	603341	O 1956	SCHULTER	OKMULGEE	OK	111	639360	ON 1907
ROBBERSON SE	CARTER	OK	019	605520	O 1949	SCIPHO NW	MCINTOSH	OK	091	639825	N 1944
ROBBERSON SE	GARVIN	OK	049	605520	O 1949	SCIPHO NW	PITTSBURG	OK	121	639825	N 1944
ROBINSON CREEK EAST	LINCOLN	OK	081	606388	O 1954	SCOTT GAS AREA	OKFUSKEE	OK	107	640259	N 1945
ROBINSON CREEK SE	LINCOLN	OK	081	606419	O 1959	SCOTT NORTH	OKFUSKEE	OK	107	640352	N 1953
ROCK CREEK	PAWNEE	OK	117	607659	O 1968	SEARIGHT	SEMINOLE	OK	133	641724	O 1926
ROCK ISLAND	LE FLORE	OK	079	608000	N 1917	SEARIGHT EAST	SEMINOLE	OK	133	641755	O 1939
ROCK NORTH	CREEK	OK	037	608186	O 1955	SEARIGHT NE	SEMINOLE	OK	133	641778	O 1973
ROCKY	WASHITA	OK	149	609209	ON 1946	SEARIGHT NORTH	SEMINOLE	OK	133	641786	O 1934
ROCKY FORD	GRADY	OK	051	609364	N 1982	SEAY	JEFFERSON	OK	067	641879	O 1924
ROCKY FORD SOUTH	GRADY	OK	051	004269	N 1983	SEDAN	KIOWA	OK	075	642375	O 1956
ROCKY NORTH	WASHITA	OK	149	001153	N 1998	SEDAN NORTH	KIOWA	OK	075	642406	O 1956
ROCKY POINT EAST	CLEVELAND	OK	027	609557	OA 1973	SEGER	WASHITA	OK	149	642730	N 1980
ROCKY POINT NW	CLEVELAND	OK	027	609581	OA 1968	SEILING NE	DEWEY	OK	043	643119	ONA 1952
ROCKY POINT SE	CLEVELAND	OK	027	609608	O 1981	SEILING NE	MAJOR	OK	093	643119	ONA 1952
ROCKY POINT SOUTH	CLEVELAND	OK	027	609612	OA 1957	SEILING NE	WOODWARD	OK	153	643119	ONA 1952
ROCKY POINT SW	CLEVELAND	OK	027	609643	O 1956	SEILING SE	DEWEY	OK	043	643145	N 1981
ROCKY SE	KIOWA	OK	075	007656	N 1984	SEILING SW	DEWEY	OK	043	643181	N 1965
ROLL NW	ROGER MILLS	OK	129	611286	ON 1969	SELMAN NE	HARPER	OK	059	643739	N 1963
ROLL SW	ROGER MILLS	OK	129	004186	N 1982	SEMINOLE	SEMINOLE	OK	133	643956	ONA 1926
ROMULUS	POTTAWATOMIE	OK	125	611999	OA 1940	SEMINOLE WEST	SEMINOLE	OK	133	644173	O 1930
ROMULUS NORTH	POTTAWATOMIE	OK	125	612030	OA 1942	SENTINEL	WASHITA	OK	149	644434	N 1981
ROMULUS NW	POTTAWATOMIE	OK	125	612061	O 1955	SENTINEL WEST	WASHITA	OK	149	644452	O 1943
ROMULUS SOUTH	POTTAWATOMIE	OK	125	612092	O 1952	SEQUOYAH	SEQUOYAH	OK	135	644545	N 1910
ROMULUS SW	POTTAWATOMIE	OK	125	612123	O 1944	SEWARD EAST	LOGAN	OK	083	645878	O 1964
ROMULUS TOWNSITE	POTTAWATOMIE	OK	125	612154	O 1942	SEWARD NE	LOGAN	OK	083	645909	O 1961
ROPER	PONTOTOC	OK	123	612495	O 1942	SEWARD NORTH	LOGAN	OK	083	645944	OA 1976
ROSEDALE	MCCLAIN	OK	087	613518	O 1956	SEWARD NW	LOGAN	OK	083	645971	O 1966
ROSEDALE EAST	MCCLAIN	OK	087	613549	O 1963	SEWARD SE	LOGAN	OK	083	646002	O 1957
ROSEDALE NE	POTTAWATOMIE	OK	125	613580	O 1960	SEWARD SW	LOGAN	OK	083	009928	O 1985
ROSEDALE NORTH	CLEVELAND	OK	027	012055	O 1987	SHADY GROVE SOUTH	HUGHES	OK	063	646602	N 1974
ROSEDALE SE	MCCLAIN	OK	087	613642	O 1965	SHADY GROVE SW	HUGHES	OK	063	646607	N 1961
ROSEDALE SW	MCCLAIN	OK	087	613663	O 1975	SHADY GROVE WEST	HUGHES	OK	063	646638	ONA 1961
ROSEDALE WEST	MCCLAIN	OK	087	613673	O 1981	SHAMROCK DISTRICT WEST	CREEK	OK	037	647506	O 1932
ROSENWALD	OKFUSKEE	OK	107	613890	O 1948	SHAMROCK DISTRICT WEST	LINCOLN	OK	081	647506	O 1932
ROSENWALD SOUTH	OKFUSKEE	OK	107	613921	O 1951	SHARON NORTH	WOODWARD	OK	153	648080	N 1975
ROSS DAY EAST	OSAGE	OK	113	614324	O 1951	SHARON WEST	WOODWARD	OK	153	648188	ON 1957
ROSS DAY NE	OSAGE	OK	113	614355	O 1967	SHATTUCK	ELLIS	OK	045	648467	ONA 1958
ROSS DAY NORTH	OSAGE	OK	113	614361	O 1973	SHATTUCK NORTH	ELLIS	OK	045	648502	N 1974
ROSS DAY SE	OSAGE	OK	113	614380	O 1977	SHATTUCK WEST	ELLIS	OK	045	648529	ONA 1958
ROSS DAY SOUTH	OSAGE	OK	113	614386	O 1958	SHAWNEE	POTTAWATOMIE	OK	125	648715	O 1934
ROSS DAY SW	OSAGE	OK	113	614389	O 1977	SHAWNEE EAST	POTTAWATOMIE	OK	125	648761	O 1937
ROSS DAY WEST	NOBLE										

OKLAHOMA

Field Name	County Name	State Sub	Co Code	Field Code	Field Disc Type Year	Field Name	County Name	State Sub	Co Code	Field Code	Field Disc Type Year
SHAWNEE LAKE NORTH	POTTAWATOMIE	OK	125	002645	OA 1982	STEEDMAN	PONTOTOC	OK	123	678561	O 1916
SHAWNEE LAKE NW	POTTAWATOMIE	OK	125	648839	O 1958	STEEDMAN NE	PONTOTOC	OK	123	678592	N 1972
SHAWNEE LAKE WEST	POTTAWATOMIE	OK	125	648870	O 1947	STEEDMAN SW	PONTOTOC	OK	123	678685	ON 1947
SHAWNEE NE	POTTAWATOMIE	OK	125	648901	O 1937	STELLA (NEW)	CLEVELAND	OK	027	679398	O 1955
SHAWNEE SOUTH	POTTAWATOMIE	OK	125	648963	O 1943	STELLA EAST	CLEVELAND	OK	027	679367	OA 1950
SHAWNEE SW	POTTAWATOMIE	OK	125	648994	OA 1943	STELLA NW	CLEVELAND	OK	027	002595	O 1982
SHEEP CREEK	PONTOTOC	OK	123	649242	O 1964	STERLING	COMANCHE	OK	031	679832	ONA 1958
SHEEP CREEK WEST	PONTOTOC	OK	123	649273	O 1963	STERLING EAST	COMANCHE	OK	031	679863	N 1982
SHELDON	OKFUSKEE	OK	107	649831	O 1916	STERLING EAST	COMANCHE	OK	051	679863	N 1982
SHELDON SE	OKFUSKEE	OK	107	649924	O 1947	STERLING WEST	COMANCHE	OK	031	680049	ON 1962
SHELL LAKE	GARFIELD	OK	047	650100	OA 1976	STIDHAM	MCINTOSH	OK	091	680545	O 1914
SHELL LAKE NORTH	OSAGE	OK	113	650110	O 1950	STIDHAM EAST	MCINTOSH	OK	091	680550	N 1975
SHELL LAKE NW	OSAGE	OK	113	650141	O 1947	STIDHAM SE	MCINTOSH	OK	091	012286	N 1988
SHELL LAKE WEST	GARFIELD	OK	047	000806	ON 1978	STIDHAM SOUTH	MCINTOSH	OK	091	680559	N 1977
SHIDLER EAST	OSAGE	OK	113	651815	O 1955	STIGLER	HASKELL	OK	061	680607	N 1974
SHIDLER NE	OSAGE	OK	113	651818	O 1980	STIGLER WEST	HASKELL	OK	061	680623	N 1976
SHIDLER SE	OSAGE	OK	113	651846	OA 1972	STILLWATER (NEW)	PAYNE	OK	119	002434	O 1943
SHOLEM ALECHEM NORTH	STEPHENS	OK	137	653365	O 1953	STILLWATER AIRPORT	PAYNE	OK	119	680762	O 1953
SHOPTON SE	MUSKOGEE	OK	101	653629	N 1975	STILLWATER AIRPORT NW	NOBLE	OK	103	680799	OA 1980
SHORT SE	SEQUOYAH	OK	135	015922	N 1996	STILLWATER AIRPORT NW	PAYNE	OK	119	680799	OA 1980
SHORT SOUTH	SEQUOYAH	OK	135	015680	N 1995	STILLWATER NE	PAYNE	OK	119	011594	OA 1987
SHO-VEL-TUM	CARTER	OK	019	653086	ONA 1905	STILLWATER NORTH	PAYNE	OK	119	680855	OA 1955
SHO-VEL-TUM	GARVIN	OK	049	653086	ONA 1905	STILLWATER NW	PAYNE	OK	119	680850	O 1975
SHO-VEL-TUM	STEPHENS	OK	137	653086	ONA 1905	STILLWATER SE	PAYNE	OK	119	680917	ON 1935
SICKLES NORTH	CADDO	OK	015	655077	ON 1973	STILLWATER WEST	PAYNE	OK	119	681010	O 1940
SIGNAL HILLS	OSAGE	OK	113	655442	O 1944	STOCKHOLM SE	HARPER	OK	059	681444	N 1957
SIGNAL HILLS NE	OSAGE	OK	113	016615	N 1997	STOCKHOLM WEST (NEW)	HARPER	OK	059	002436	O 1959
SILLO	BRYAN	OK	013	655814	ON 1973	STOCKTON	LOVE	OK	085	681568	O 1936
SILLO EAST	BRYAN	OK	013	655818	ON 1975	STONE	LINCOLN	OK	081	681847	O 1955
SILLO NORTH	BRYAN	OK	013	006510	O 1984	STONE NE	LINCOLN	OK	081	682002	N 1967
SILLO NW	BRYAN	OK	013	002648	O 1982	STONEBLUFF DISTRICT	MUSKOGEE	OK	101	681909	ON 1915
SILLO WEST	BRYAN	OK	013	013932	OA 1990	STONEBLUFF DISTRICT	TULSA	OK	143	681909	ON 1915
SILVER CITY NE	CREEK	OK	037	656093	O 1956	STONEBLUFF DISTRICT	WAGONER	OK	145	681909	ON 1915
SIMON	LOVE	OK	085	656982	O 1979	STONEWALL NE	COAL	OK	029	682436	N 1953
SIMON NE	CARTER	OK	019	656988	O 1977	STONEWALL NE	PONTOTOC	OK	123	682436	N 1953
SIMON NORTH	CARTER	OK	019	656992	O 1957	STONY POINT NORTH	CADDO	OK	015	682653	O 1966
SIMON NW	LOVE	OK	085	656996	O 1980	STRATFORD SE	GARVIN	OK	049	683738	ON 1954
SIMON SE	LOVE	OK	085	656030	OA 1981	STRATFORD SOUTH	GARVIN	OK	049	683769	O 1956
SIMON SOUTH	LOVE	OK	085	000811	O 1982	STRATFORD SW	GARVIN	OK	049	683800	O 1955
SIMON SW	LOVE	OK	085	000812	O 1979	STRATFORD WEST	GARVIN	OK	049	683808	O 1978
SIMPSON SE	MARSHALL	OK	095	657240	N 1972	STRIKER DISTRICT	WAGONER	OK	145	684544	O 1917
SIVELLS BEND	LOVE	OK	085	658325	OA 1945	STROHM	OSAGE	OK	113	684823	O 1956
SIX MILE NW	BEAVER	OK	007	658542	ONA 1961	STROHM EAST	OSAGE	OK	113	684854	O 1955
SIX MILE SOUTH	BEAVER	OK	007	658604	ONA 1959	STROHM NORTH	OSAGE	OK	113	684885	O 1954
SIX MILE WEST	BEAVER	OK	007	658635	ON 1970	STROHM NW	OSAGE	OK	113	684916	O 1964
SKEDDEE	PAWNEE	OK	117	658984	O 1942	STRONG CITY DISTRICT	ROGER MILLS	OK	129	010199	ON 1966
SKEDDEE NORTH	PAWNEE	OK	117	659015	O 1953	STRONG EAST	BEAVER	OK	007	015054	O 1973
SKEDDEE NW	PAWNEE	OK	117	659046	O 1962	STROUD	CREEK	OK	037	685102	ONA 1923
SKEDDEE SE	PAWNEE	OK	117	659077	O 1965	STROUD	LINCOLN	OK	081	685102	ONA 1923
SKEDDEE SOUTH	PAWNEE	OK	117	659087	O 1973	STROUD EAST	CREEK	OK	037	685195	ON 1940
SKEDDEE WEST	PAWNEE	OK	117	659108	O 1950	STROUD NE	LINCOLN	OK	081	685226	ON 1951
SKELLYVILLE (NEW)	LINCOLN	OK	081	000814	ON 1924	STROUD NORTH	LINCOLN	OK	081	685257	N 1937
SKELLYVILLE EAST	LINCOLN	OK	081	659325	O 1958	STUART SW	HUGHES	OK	063	685660	N 1959
SKIATOOK	OSAGE	OK	113	659449	O 1906	STURGIS EAST	TEXAS	OK	139	686063	O 1954
SKIATOOK	TULSA	OK	143	659449	O 1906	STURGIS NORTH (NEW)	CIMARRON	OK	025	002449	N 1953
SLICK	CREEK	OK	037	660844	ON 1913	STURGIS NW	CIMARRON	OK	025	686125	N 1953
SLICK DISTRICT NORTH	CREEK	OK	037	660937	O 1947	STURGIS SE	TEXAS	OK	139	686156	O 1957
SLICK DISTRICT NORTH	OKMULGEE	OK	111	660937	O 1947	SULPHUR NW	MURRAY	OK	099	687830	O 1947
SLICK WEST	CREEK	OK	037	661185	O 1947	SUMMERFIELD WEST	LE FLORE	OK	079	688078	N 1990
SOLDIER CREEK	COTTON	OK	033	664781	O 1946	SUMNER DISTRICT NORTH	NOBLE	OK	103	688512	O 1953
SOONER TREND	BLAINE	OK	011	665959	ONA 1942	SUMNER EAST	NOBLE	OK	103	688543	O 1968
SOONER TREND	GARFIELD	OK	047	665959	ONA 1938	SUMNER NE	NOBLE	OK	103	688574	O 1951
SOONER TREND	KINGFISHER	OK	073	665959	ONA 1942	SUMNER NW	NOBLE	OK	103	688636	O 1943
SOONER TREND	LOGAN	OK	083	665959	ONA 1942	SUMNER SE	NOBLE	OK	103	688667	O 1964
SOONER TREND	MAJOR	OK	093	665959	ONA 1942	SUMNER SOUTH	NOBLE	OK	103	688673	O 1982
SOONER VALLEY NORTH	PAYNE	OK	119	665990	O 1955	SUMNER SW	NOBLE	OK	103	010203	O 1986
SOONER VALLEY NW	PAYNE	OK	119	008628	OA 1984	SUMPTER	KAY	OK	071	688729	O 1954
SOONER VALLEY WEST	PAYNE	OK	119	013560	OA 1990	SUNDOWN SW	OSAGE	OK	113	689194	O 1920
SOONERVILLE EAST	LINCOLN	OK	081	666021	O 1950	SUNNY SLOPE NE	OSAGE	OK	113	689504	O 1957
SOONERVILLE NE	LINCOLN	OK	081	666052	O 1953	SUNNY SLOPE SE	PAWNEE	OK	117	009149	O 1984
SOONERVILLE NE	PAYNE	OK	119	666052	O 1953	SUNNY SLOPE SW	PAWNEE	OK	117	689566	O 1955
SOONERVILLE NW	PAYNE	OK	119	008385	O 1975	SUNSET	OSAGE	OK	113	690093	OA 1919
SOONERVILLE SW	LINCOLN	OK	081	666090	O 1981	SUNSET NE	OSAGE	OK	113	690155	O 1955
SOPASCO	CARTER	OK	019	010190	O 1926	SUNSET WEST	OSAGE	OK	113	690248	O 1955
SPARKS EAST	LINCOLN	OK	081	667757	ON 1950	SWAN	SEMINOLE	OK	133	691620	O 1938
SPARKS NE	LINCOLN	OK	081	667819	O 1951	SWEET WATER	BECKHAM	OK	009	692477	N 1981
SPARKS NORTH	LINCOLN	OK	081	667850	O 1966	SWEET WATER NW	ROGER MILLS	OK	129	692479	N 1978
SPARKS SOUTH	LINCOLN	OK	081	667912	O 1945	SWEET WATER WEST	BECKHAM	OK	009	000822	N 1981
SPARKS SW	LINCOLN	OK	081	667943	O 1961	SYLVIAN	SEMINOLE	OK	133	693674	OA 1941
SPARKS WEST	LINCOLN	OK	081	667974	O 1980	SYLVIAN EAST	SEMINOLE	OK	133	693705	O 1949
SPENCER DISTRICT	OKMULGEE	OK	111	669090	OA 1917	SYLVIAN NE	SEMINOLE	OK	133	693736	ON 1942
SPENCER DISTRICT	TULSA	OK	143	669090	OA 1917	SYLVIAN NORTH	SEMINOLE	OK	133	693767	O 1970
SPENCER DISTRICT	WAGONER	OK	145	669090	OA 1917	SYLVIAN NW	SEMINOLE	OK	133	693798	ON 1942
SPIRO SE	LE FLORE	OK	079	669865	N 1962	TABLER EAST	GRADY	OK	051	000823	N 1979
SPORN	LINCOLN	OK	081	670299	O 1936	TABLER SE	GRADY	OK	051	695523	ON 1979
SPORN NE	LINCOLN	OK	081	670361	ON 1947	TAFT DISTRICT	MUSKOGEE	OK	101	695853	O 1926
SPORN SOUTH	LINCOLN	OK	081	670423	ON 1957	TAFT DISTRICT	WAGONER	OK	145	695853	O 1926
SPORN SW	LINCOLN	OK	081	670454	O 1952	TAFT DISTRICT SOUTH	MUSKOGEE	OK	101	695884	O 1958
SPORN WEST	LINCOLN	OK	081	670485	O 1955	TALALA	ROGERS	OK	131	696287	O 1913
SPRING	JEFFERSON	OK	067	670795	O 1924	TALALA NORTH	ROGERS	OK	131	696318	O 1940
SPRING CREEK	LINCOLN	OK	081	670919	ON 1952	TALIHNA NW	LATIMER	OK	077	014604	N 1993
SPRINGER	CARTER	OK	019	671508	ONA 1965	TALOGA EAST	DEWEY	OK	043	696669	
SPRINGHILL WEST	WAGONER	OK	145	671756	O 1949	TANDY EAST	HUGHES	OK	063	697113	N 1976
SQUAW CREEK	BLAINE	OK	011	672624	N 1959	TANGIER	ELLIS	OK	045	697155	ON 1960
SQUIRREL CREEK SOUTH	DEWEY	OK	043	672717	OA 1968	TANGIER	WOODWARD	OK	153	697155	ON 1960
ST JOHN NORTH	OSAGE	OK	113	673787	O 1955	TATUMS NE	CARTER	OK	019	698364	O 1954
ST JOHN NW	OSAGE	OK	113	673818	O 1953	TECUMSEH (NEW)	POTTAWATOMIE	OK	125	699992	O 1954
ST LOUIS	POTTAWATOMIE	OK	125	674097	ONA 1925	TECUMSEH EAST	POTTAWATOMIE	OK	125	699837	O 1941
ST LOUIS	SEMINOLE	OK	133	674097	ONA 1925	TECUMSEH LAKE	POTTAWATOMIE	OK	125	699868	O 1941
ST LOUIS EAST	POTTAWATOMIE	OK	125	674190	O 1941	TECUMSEH NE	POTTAWATOMIE	OK	125	699961	O 1952
STAFFORD	CUSTER	OK	039	675275	N 1982	TECUMSEH NW	POTTAWATOMIE	OK	125	700050	OA 1979
STAFFORD NORTH	CUSTER	OK	039	675326	ON 1972	TECUMSEH SE	POTTAWATOMIE	OK	125	700054	O 1953
STAGE STAND	STEPHENS	OK	137	675399	O 1946	TECUMSEH SW	POTTAWATOMIE	OK	125	700085	O 1952
STAGE STAND NE	STEPHENS	OK	137	675430	N 1955	TECUMSEH WEST	POTTAWATOMIE	OK	125	014063	O 1989
STAGE STAND SE	STEPHENS	OK	137	675461	ON 1955	TELLER SW	MARSHALL	OK	095	700684	O 1981
STANLEY	PUSHMATAHA	OK	127	676422	N 1985	TEMPLE SOUTH	COTTON	OK	033	000826	O 1982
STAR WEST	BLAINE	OK	011	676794	OA 1969	TERLTON	PAWNEE	OK	117	701635	ON 1912
STARR VALLEY	PAYNE	OK	119	677290	O 1950	TERLTON EAST	PAWNEE	OK	117	701666	O 1950
STARR VALLEY EAST	PAYNE	OK	119	010861	O 1986	TERLTON NE	PAWNEE	OK	117	701697	O 1954
STARR VALLEY NE	PAYNE	OK	119	009948	O 1985	TERLTON NORTH	PAWNEE	OK	117	701728	ON 1917
STARR VALLEY NORTH	PAYNE	OK	119	006443	O 1983	TERLTON SE	PAWNEE	OK	117	701759	ON 1951
STARR VALLEY SE	PAYNE	OK	119	677321	O 1956	TEXHOMA EAST					

Field Name	County Name	State Sub	Co Code	Field Code	Field Disc Type Year	Field Name	County Name	State Sub	Co Code	Field Code	Field Disc Type Year
TEXHOMA NW	TEXAS	OK	139	014065	N 1981	VASSAR SE	PAYNE	OK	119	734216	ON 1966
THACKERVILLE NE	LOVE	OK	085	703728	OA 1952	VASSAR SW	PAYNE	OK	119	734247	O 1956
THACKERVILLE NORTH	LOVE	OK	085	703759	OA 1960	VASSAR WEST	PAYNE	OK	119	734255	O 1982
THOMAS	KAY	OK	071	704875	O 1914	VELMA NW	STEPHENS	OK	137	735387	ON 1947
THOMAS NE	KAY	OK	071	705061	O 1955	VELMA WEST	STEPHENS	OK	137	735449	ON 1945
THOMAS SOUTH	BLAINE	OK	011	705107	N 1975	VERA	WASHINGTON	OK	147	736007	O 1915
THOMAS SOUTH	CUSTER	OK	039	705107	N 1975	VERDEN	CADDO	OK	015	736118	ONA 1948
THOMAS WEST	KAY	OK	071	016616	O 1999	VERDEN	GRADY	OK	051	736118	ONA 1948
THREE SANDS EAST	NOBLE	OK	103	706611	OA 1961	VERNON NORTH	MCINTOSH	OK	091	736782	N 1979
THREE SANDS NE	KAY	OK	071	706642	ON 1962	VERNON NW	MCINTOSH	OK	091	736788	N 1978
TI EAST	LATIMER	OK	077	015681	N 1995	VETERANS COLONY	LATIMER	OK	077	014616	N 1992
TI NE	PITTSBURG	OK	121	016617	N 1996	VETERANS COLONY WEST	LATIMER	OK	077	014617	N 1991
TI NORTH	PITTSBURG	OK	121	008644	N 1984	VIAN SE	SEQUOYAH	OK	135	737370	N 1979
TI NW	PITTSBURG	OK	121	006172	N 1983	VICAR	GRANT	OK	053	004551	OA 1983
TIBBENS NW	CREEK	OK	037	707231	ON 1947	VICAR EAST	GRANT	OK	053	012439	OA 1988
TIDAL OSAGE	OSAGE	OK	113	707324	O 1916	VICAR NE	GRANT	OK	053	010641	N 1986
TIGER FLATS	OKFUSKEE	OK	107	707603	O 1908	VICAR NORTH	GRANT	OK	053	000839	OA 1981
TIGER FLATS	OKMULGEE	OK	111	707603	O 1908	VICAR SOUTH	GRANT	OK	053	737381	ON 1979
TIGER FLATS SE	OKMULGEE	OK	111	707634	O 1947	VICI	DEWEY	OK	043	737488	ONA 1968
TIPTON	JACKSON	OK	065	709525	O 1935	VICI	WOODWARD	OK	153	737488	ONA 1968
TIPTON	TILLMAN	OK	141	709525	O 1935	VICI EAST	DEWEY	OK	043	737519	ON 1971
TIPTON NORTH	JACKSON	OK	065	709587	O 1952	VICI NORTH	WOODWARD	OK	153	737550	ON 1968
TONKAWA	KAY	OK	071	712851	O 1921	VICI NW	WOODWARD	OK	153	737560	ONA 1980
TONKAWA	NOBLE	OK	103	712851	O 1921	VICI SW	DEWEY	OK	043	737581	ON 1972
TONKAWA NW	KAY	OK	071	712959	N 1979	VICTOR WEST	LINCOLN	OK	081	737922	O 1960
TONKAWA SOUTH	NOBLE	OK	103	712944	O 1953	VICTORY EAST	TILLMAN	OK	141	738108	O 1957
TONKAWA WEST	NOBLE	OK	103	712975	O 1955	VICTORY HILL	POTTAWATOMIE	OK	125	738139	O 1946
TOUZALIN	ELLIS	OK	045	714308	ONA 1960	VICTORY HILL SW	POTTAWATOMIE	OK	125	738170	O 1951
TRACY SE	TEXAS	OK	139	715037	N 1965	VICTORY NORTH	TILLMAN	OK	141	738201	O 1954
TRAIL SOUTH	DEWEY	OK	043	715450	ON 1973	VICTORY NW	TILLMAN	OK	141	738232	O 1955
TRANSCO	SEMINOLE	OK	133	715626	O 1941	VICTORY SE	TILLMAN	OK	141	007515	O 1983
TRANSCO EAST	SEMINOLE	OK	133	715657	O 1949	VINCO	PAYNE	OK	119	739255	N 1972
TRANSCO NORTH	SEMINOLE	OK	133	715688	N 1963	VINCO EAST	PAYNE	OK	119	739286	O 1952
TRANSCO WEST	SEMINOLE	OK	133	715750	O 1941	VINCO NW	PAYNE	OK	119	739317	O 1962
TRIBBEY	POTTAWATOMIE	OK	125	717172	ON 1980	VINCO WEST	PAYNE	OK	119	739323	OA 1975
TRIBBEY EAST	POTTAWATOMIE	OK	125	717176	O 1965	VINES	MURRAY	OK	099	739379	O 1915
TRIBBEY NE	POTTAWATOMIE	OK	125	717207	O 1966	VINING NE	ALFALFA	OK	003	739472	O 1981
TRIBBEY NORTH	POTTAWATOMIE	OK	125	717238	O 1946	VINITA (NEW)	CRAIG	OK	035	739534	O 1936
TRIMUE NE	TILLMAN	OK	141	717517	O 1957	WAGONER DISTRICT	WAGONER	OK	145	744381	O 1949
TRIMUE NORTH	TILLMAN	OK	141	717548	O 1937	WAGONER DISTRICT NW	WAGONER	OK	145	744412	O 1914
TRIMUE NW	TILLMAN	OK	141	717579	O 1954	WAGONER DISTRICT SW	WAGONER	OK	145	744474	O 1939
TRIMUE SE	TILLMAN	OK	141	717610	O 1966	WAGONER DISTRICT WEST	WAGONER	OK	145	744505	O 1939
TRIMUE WEST	TILLMAN	OK	141	717641	O 1953	WAGONER NE	WAGONER	OK	145	744536	O 1949
TRIUMPH NE	TEXAS	OK	139	718323	O 1960	WAKITA TREND	ALFALFA	OK	003	745559	ONA 1953
TRIUMPH SOUTH	TEXAS	OK	139	718354	N 1958	WAKITA TREND	GRANT	OK	053	745559	ONA 1953
TRIUMPH SW	TEXAS	OK	139	718385	ON 1969	WAKITA WEST	GRANT	OK	053	745590	OA 1958
TRIVOLI SW	DEWEY	OK	043	718403	ONA 1977	WALKER	CREEK	OK	037	745776	O 1923
TRIVOLI SW	MAJOR	OK	093	718403	ONA 1977	WALKER WEST	CREEK	OK	037	745931	O 1939
TROUSDALE	POTTAWATOMIE	OK	125	718664	O 1951	WALTERS DISTRICT	COMANCHE	OK	031	747419	ON 1917
TROUSDALE SOUTH	POTTAWATOMIE	OK	125	718757	O 1986	WALTERS DISTRICT	COTTON	OK	033	747419	ON 1917
TRYON	LINCOLN	OK	081	719594	N 1966	WALTERS DISTRICT	STEPHENS	OK	137	747419	ON 1917
TRYON NE	LINCOLN	OK	081	719610	ON 1978	WANETTE	POTTAWATOMIE	OK	125	748225	ON 1943
TRYON NE DISTRICT	LINCOLN	OK	081	015676	OA 1978	WANETTE NORTH	POTTAWATOMIE	OK	125	748276	O 1977
TRYON NW	LINCOLN	OK	081	719625	ON 1949	WANETTE NW	POTTAWATOMIE	OK	125	748287	O 1960
TRYON WEST	LINCOLN	OK	081	719656	ON 1968	WANETTE SOUTH	MCCLAIN	OK	087	748318	O 1955
TUCKER NE	STEPHENS	OK	137	719912	O 1956	WANETTE SW	POTTAWATOMIE	OK	125	748349	O 1948
TULLAHASSEE DISTRICT	WAGONER	OK	145	720563	O 1949	WANETTE WEST	POTTAWATOMIE	OK	125	748380	O 1943
TULSA DISTRICT	TULSA	OK	143	720718	O 1901	WANN	NOWATA	OK	105	748411	ON 1907
TUPELO	COAL	OK	029	000834	O 1981	WANN	WASHINGTON	OK	147	748411	ON 1907
TUPELO NE	COAL	OK	029	721059	N 1955	WAPANUCKA	ATOKA	OK	005	748464	ON 1981
TUPELO NORTH	COAL	OK	029	721090	O 1967	WAPANUCKA NORTH	JOHNSTON	OK	069	748473	O 1956
TUPELO NW	COAL	OK	029	721121	O 1952	WARDVILLE	ATOKA	OK	005	015928	N 1996
TUPELO SOUTH	COAL	OK	029	721152	O 1972	WARDVILLE SOUTH	ATOKA	OK	005	016430	N 1995
TUPELO SW	COAL	OK	029	721158	N 1982	WARNER	MCINTOSH	OK	091	749341	O 1934
TURKEY	GARVIN	OK	049	721245	O 1955	WARNER	MUSKOGEE	OK	101	749341	O 1934
TURKEY CREEK	OSAGE	OK	113	721307	O 1917	WARNER NORTH	MUSKOGEE	OK	101	749372	N 1982
TURKEY NW	GARVIN	OK	049	721617	N 1972	WARNER SOUTH	MUSKOGEE	OK	101	749429	N 1976
TURLEY DISTRICT	OSAGE	OK	113	721958	O 1914	WARNER SW	MCINTOSH	OK	091	749434	N 1960
TURLEY DISTRICT	TULSA	OK	143	721958	O 1914	WARREN	COTTON	OK	033	749527	O 1947
TURNER WEST	POTTAWATOMIE	OK	125	722392	O 1982	WARWICK EAST	LINCOLN	OK	081	749868	O 1944
TURPIN EAST	BEAVER	OK	007	000274	ON 1981	WARWICK SE	LINCOLN	OK	081	749899	O 1944
TURPIN SE	BEAVER	OK	007	722516	ON 1959	WASHINGTON DISTRICT	MCCLAIN	OK	087	750271	ONA 1944
TUSKEGEE DISTRICT	CREEK	OK	037	722857	O 1924	WASHINGTON SE	MCCLAIN	OK	087	750395	O 1952
TUSKEGEE WEST	CREEK	OK	037	722919	O 1938	WASHINGTON SOUTH	MCCLAIN	OK	087	750426	O 1984
TUSKEGEE WEST	OKFUSKEE	OK	107	722919	O 1938	WASHINGTON SW	MCCLAIN	OK	087	750431	O 1977
TUTTLE EAST	CANADIAN	OK	017	723012	ONA 1969	WASHITA	MURRAY	OK	099	011289	OA 1987
TUTTLE EAST	GRADY	OK	051	723012	ONA 1969	WASHITA CITY NE	CADDO	OK	015	005748	O 1983
TUTTLE EAST	MCCLAIN	OK	087	723012	ONA 1969	WASHITA CITY-CADDO	CADDO	OK	015	004198	N 1982
TUTTLE NE	GRADY	OK	051	723053	ONA 1984	WASHITA EAST	MURRAY	OK	099	750519	ON 1962
TUTTLE-KEPPEL	ROGERS	OK	131	723043	O 1928	WASHUNGA NE	KAY	OK	071	750586	OA 1981
TWIN CREEK	OSAGE	OK	113	723547	O 1928	WATCHORN	PAWNEE	OK	117	750953	ON 1915
TYLER	MARSHALL	OK	095	724454	N 1973	WATCHORN EAST	OSAGE	OK	113	750984	O 1942
TYROLA NE	PONTOTOC	OK	123	724919	O 1938	WATCHORN EAST	PAWNEE	OK	117	750984	O 1942
TYROLA NE	SEMINOLE	OK	133	724919	O 1937	WATCHORN NORTH	PAWNEE	OK	117	751015	O 1945
TYROLA WEST	SEMINOLE	OK	133	725074	O 1954	WATCHORN NW	PAWNEE	OK	117	751046	O 1945
TYRONE	TEXAS	OK	139	725105	ON 1957	WATCHORN SW	PAWNEE	OK	117	751139	O 1967
ULAN EAST	PITTSBURG	OK	121	726712	N 1945	WATCHORN WEST	PAWNEE	OK	117	751170	O 1953
ULAN NORTH	MCINTOSH	OK	091	726774	N 1966	WATERLOO NORTH	LOGAN	OK	083	751449	ON 1935
UNCAS NE	KAY	OK	071	727270	O 1949	WATONGA SOUTH	BLAINE	OK	011	751945	N 1960
UNCAS SE	KAY	OK	071	727301	O 1954	WATONGA WEST	BLAINE	OK	011	751976	N 1965
UNCAS WEST	KAY	OK	071	727332	O 1939	WATONGA-CHICKASHA TREND	BLAINE	OK	011	751774	ONA 1948
UNION CITY	CANADIAN	OK	017	727797	ONA 1960	WATONGA-CHICKASHA TREND	CADDO	OK	015	751774	ONA 1948
UNION CITY SW	GRADY	OK	051	727824	N 1978	WATONGA-CHICKASHA TREND	CANADIAN	OK	017	751774	ONA 1948
UNION POINT	POTTAWATOMIE	OK	125	728014	O 1948	WATONGA-CHICKASHA TREND	DEWEY	OK	043	751774	ONA 1948
UNION POINT WEST	POTTAWATOMIE	OK	125	728023	O 1974	WATONGA-CHICKASHA TREND	GRADY	OK	051	751774	ONA 1948
UNION SOUTH	KIOWA	OK	075	728076	O 1950	WAYNE EAST	MCCLAIN	OK	087	012089	O 1988
UNION STAR	BEAVER	OK	007	728107	ONA 1969	WAYNE NE	MCCLAIN	OK	087	002705	O 1982
UNION STAR DISTRICT	BEAVER	OK	007	015073	OA 1969	WAYNE NORTH	MCCLAIN	OK	087	752944	O 1986
UNITY	TEXAS	OK	139	728789	N 1969	WAYNE NW	MCCLAIN	OK	087	752961	O 1977
UNITY EAST	TEXAS	OK	139	728820	ON 1970	WAYNE SOUTH	MCCLAIN	OK	087	752966	OA 1983
UNITY NORTH	TEXAS	OK	139	728851	ONA 1957	WAYNE SW	MCCLAIN	OK	087	752968	OA 1946
UNITY SW	TEXAS	OK	139	728862	N 1977	WAYNOKA EAST	WOODS	OK	151	753092	N 1967
VALLEY	GARVIN	OK	049	732480	O 1951	WAYNOKA NE	WOODS	OK	151	753123	ON 1956
VALLEY GROVE	OKFUSKEE	OK	107	732666	ON 1943	WAYNOKA NE	WOODWARD	OK	153	753123	ON 1956
VALLEY GROVE NE	OKFUSKEE	OK	107	732697	O 1949	WAYNOKA SOUTH	WOODS	OK	151	753185	N 1962
VALLEY GROVE NW	OKFUSKEE	OK	107	732728	O 1961	WAYNOKA SW	WOODS	OK	151	010017	N 1994
VALLEY GROVE SE	OKFUSKEE	OK	107	732759	ON 1950	WEATHERFORD	CUSTER	OK	039	753767	N 1972
VALLEY GROVE SOUTH	OKFUSKEE	OK	107	732790	O 1947	WEATHERFORD NE	CUSTER	OK	039	753778	N 1977
VALLEY GROVE SW	OKFUSKEE	OK	107	732821	O 1954	WEATHERFORD WEST	CUSTER	OK	039	753837	N 1997
VALLEY VIEW	MURRAY	OK	099	732883	O 1949	WEBB	GRANT	OK	053	753953	O 1921
VANDERSLICE	CREEK	OK	037	733968	ON 1939	WEBB NE	KAY	OK	071	754015	O 1952
VANOSS SW	PONTOTOC	OK	123	000837	O 1982	WEBB NORTH	GRANT	OK	053	754046	O 1948
VANOSS WEST	GARVIN	OK	049	014615	N 1991	WEBB WEST</					

OKLAHOMA

Field Name	County Name	State Sub	Co Code	Field Code	Field Disc Type Year	Field Name	County Name	State Sub	Co Code	Field Code	Field Disc Type Year
WEBSTER (NEW)	WAGONER	OK	145	002527	O 1941	WOODWARD NE	WOODWARD	OK	153	778468	N 1957
WELCH NW	CRAIG	OK	035	756356	N 1977	WOODWARD NORTH	WOODWARD	OK	153	778499	ON 1966
WELCH WEST	CRAIG	OK	035	756433	N 1973	WOODWARD NW	WOODWARD	OK	153	778530	N 1964
WELEETKA DISTRICT	OKFUSKEE	OK	107	756805	O 1937	WOODWARD SE	WOODWARD	OK	153	778561	ON 1956
WELEETKA DISTRICT EAST	OKFUSKEE	OK	107	756836	O 1947	WOODWARD SOUTH	WOODWARD	OK	153	778592	ON 1966
WELEETKA SE	OKFUSKEE	OK	107	756954	N 1973	WOODY	NOWATA	OK	105	778654	N 1972
WELEETKA WEST	OKFUSKEE	OK	107	756991	O 1926	WOODY CHAPEL	MCCLAIN	OK	087	778685	O 1959
WELLSTON	LINCOLN	OK	081	757673	ON 1953	WOODY CHAPEL EAST	MCCLAIN	OK	087	778716	O 1972
WELLSTON NORTH	LINCOLN	OK	081	757735	ON 1936	WOODY CHAPEL NW	MCCLAIN	OK	087	778747	ON 1969
WELLSTON WEST	LINCOLN	OK	081	757828	ON 1950	WOODY CHAPEL SE	MCCLAIN	OK	087	778778	O 1959
WELLSTON WEST	LOGAN	OK	083	757828	ON 1950	WOOLAROC	OSAGE	OK	113	778871	O 1917
WELLSTON WEST	OKLAHOMA	OK	109	757828	ON 1950	WOYD	PONTOTOC	OK	123	778984	O 1926
WELTY NE	OKFUSKEE	OK	107	758014	O 1950	WRIGHT	WAGONER	OK	145	780189	O 1947
WELTY NORTH	CREEK	OK	037	758045	ON 1953	WYNNWOOD	GARVIN	OK	049	781314	ON 1966
WELTY WEST	OKFUSKEE	OK	107	758107	O 1966	WYNNWOOD	MURRAY	OK	099	781314	ON 1966
WENTZ	NOBLE	OK	103	758727	ON 1933	WYNNWOOD NE	GARVIN	OK	049	781339	O 1984
WESLEY	ATOKA	OK	005	759285	N 1982	WYNNWOOD NORTH	GARVIN	OK	049	781345	ON 1962
WESLEY EAST	ATOKA	OK	005	007516	O 1983	WYNNWOOD NW	GARVIN	OK	049	781357	O 1976
WESLEY NE	PITTSBURG	OK	121	013757	N 1990	WYNNWOOD SE	MURRAY	OK	099	781376	O 1972
WESLEY WEST	ATOKA	OK	005	011886	N 1987	WYNNWOOD SOUTH	MURRAY	OK	099	781407	ON 1969
WESTPOINT	PAYNE	OK	119	761207	O 1951	WYNONA	OSAGE	OK	113	781438	O 1905
WESTPOINT EAST	PAWNEE	OK	117	759967	O 1970	WYNONA SOUTH	OSAGE	OK	113	781469	ONA 1951
WESTPOINT NE	PAWNEE	OK	117	759998	O 1957	YAHOLA DISTRICT	MUSKOGEE	OK	101	784891	O 1914
WESTPOINT NE	PAYNE	OK	119	759998	O 1957	YAHOLA DISTRICT	WAGONER	OK	145	784891	O 1914
WESTPOINT NORTH	PAYNE	OK	119	760029	O 1951	YALE EAST	PAYNE	OK	119	784953	O 1951
WESTPOINT NW	PAYNE	OK	119	761214	O 1973	YALE SE	PAYNE	OK	119	785015	O 1951
WESTPOINT SE	PAYNE	OK	119	761241	O 1978	YALE WEST	PAYNE	OK	119	785077	ON 1944
WESTPOINT SOUTH	PAYNE	OK	119	760060	O 1943	YALE-QUAY	PAWNEE	OK	117	784984	ON 1914
WETUMKA	HUGHES	OK	063	761548	ON 1919	YALE-QUAY	PAYNE	OK	119	784984	ON 1914
WETUMKA	OKFUSKEE	OK	107	761548	ON 1919	YANUSH	LATIMER	OK	077	010246	N 1994
WETUMKA DISTRICT EAST	HUGHES	OK	063	761579	ON 1938	YEAGER	HUGHES	OK	063	785744	ON 1925
WEWOKA DISTRICT	HUGHES	OK	063	761765	O 1912	YEAGER SOUTH	HUGHES	OK	063	785837	ON 1964
WEWOKA DISTRICT	SEMINOLE	OK	133	761765	O 1912	YELLOWSTONE	WOODS	OK	151	786302	ON 1953
WEWOKA DISTRICT NORTH	HUGHES	OK	063	761796	O 1940	YELLOWSTONE SE	WOODS	OK	151	786380	O 1974
WEWOKA DISTRICT NORTH	SEMINOLE	OK	133	761796	O 1940	YELLOWSTONE SOUTH	WOODS	OK	151	786395	O 1967
WEWOKA EAST	HUGHES	OK	063	761827	ON 1925	YOUNG	WAGONER	OK	145	787893	
WEWOKA EAST	SEMINOLE	OK	133	761827	ON 1934	YOUNGSTOWN	OKMULGEE	OK	111	788327	ONA 1915
WEWOKA NE	SEMINOLE	OK	133	761920	O 1926	YOUNGSTOWN WEST	OKMULGEE	OK	111	788358	O 1956
WEWOKA SOUTH	SEMINOLE	OK	133	761982	O 1967	YUKON	CANADIAN	OK	017	789041	ONA 1973
WHEATLAND	OKLAHOMA	OK	109	762432	ON 1981	YUKON NE	CANADIAN	OK	017	789056	ONA 1973
WHEATLAND NE	OKLAHOMA	OK	109	005760	N 1984	YUKON NW	CANADIAN	OK	017	789064	ONA 1974
WHISKEY CREEK	CARTER	OK	019	763300	ON 1949	YUKON SW	CANADIAN	OK	017	789075	ONA 1972
WHITE EAGLE	KAY	OK	071	764001	O 1990	ZION EAST	GRANT	OK	053	792106	O 1974
WHITE EAGLE NORTH	KAY	OK	071	764013	O 1959	ZION NE	GRANT	OK	053	792168	O 1969
WHITE EAGLE NW	KAY	OK	071	000288	N 1979						
WHITE EAGLE SE	NOBLE	OK	103	764044	O 1969						
WHITE EAGLE SOUTH	NOBLE	OK	103	000844	O 1979						
WHITE HALL SE	NOBLE	OK	103	000845	ON 1981						
WHITE ROSE	OKFUSKEE	OK	107	764819	O 1926						
WHITE ROSE NW	OKFUSKEE	OK	107	764850	O 1921						
WHITE ROSE SW	OKFUSKEE	OK	107	764881	O 1942						
WHITEBEAD	GARVIN	OK	049	765067	O 1946						
WHITEBEAD EAST	GARVIN	OK	049	765098	O 1963						
WHITEBEAD SE	GARVIN	OK	049	765129	O 1956						
WHITEBEAD SOUTH	GARVIN	OK	049	765160	O 1959						
WHITEBEAD SW	GARVIN	OK	049	765191	O 1960						
WHITEBEAD WEST	GARVIN	OK	049	765222	OA 1970						
WHITEHORSE NORTH	WOODS	OK	151	004283	O 1982						
WHITEROCK	NOBLE	OK	103	765377	O 1916						
WHITEROCK SE	NOBLE	OK	103	765439	O 1953						
WHITETAIL	OSAGE	OK	113	765780	O 1919						
WHITETAIL NW	OSAGE	OK	113	765842	O 1958						
WHITETAIL WEST	OSAGE	OK	113	765904	O 1959						
WHITNEY	PONTOTOC	OK	123	766276	ON 1936						
WHITNEY WEST	MCCLAIN	OK	087	766326	O 1980						
WICEY DISTRICT	OKMULGEE	OK	111	766710	O 1915						
WICEY DISTRICT	TELUS	OK	143	766710	O 1915						
WILBURTON	LATIMER	OK	077	767826	N 1941						
WILBURTON	PITTSBURG	OK	121	767826	N 1941						
WILBURTON SOUTH	LATIMER	OK	077	767981	N 1990						
WILCOX	CREEK	OK	037	768043	ON 1919						
WILCOX	OKMULGEE	OK	111	768043	ON 1919						
WILDCAT HILL	OSAGE	OK	113	768384	ON 1930						
WILDHORSE	OSAGE	OK	113	768508	O 1912						
WILDHORSE NE	OSAGE	OK	113	768539	O 1952						
WILDHORSE NORTH	OSAGE	OK	113	768570	O 1919						
WILDHORSE SE	OSAGE	OK	113	010240	OA 1985						
WILDHORSE SOUTH	OSAGE	OK	113	768601	O 1917						
WILDHORSE WEST	OSAGE	OK	113	768632	O 1940						
WILLIS	MARSHALL	OK	095	770306	N 1976						
WILLIS EAST	MARSHALL	OK	095	770368	O 1958						
WILLIS NORTH	MARSHALL	OK	095	770378	OA 1978						
WILLOW NE	BECKHAM	OK	009	770988	N 1971						
WILLOW NE	GREER	OK	055	770988	N 1971						
WILLOW SPRINGS EAST	PAYNE	OK	119	771143	O 1952						
WILLOW SPRINGS NW	PAYNE	OK	119	771174	O 1961						
WILLOW SPRINGS WEST	PAYNE	OK	119	771267	O 1982						
WILLOW VIEW	CLEVELAND	OK	027	000848	O 1982						
WILLOW VIEW SOUTH	CLEVELAND	OK	027	011635	O 1987						
WILLOW VIEW SW	CLEVELAND	OK	027	016618	O 1990						
WILLOW VIEW WEST	CLEVELAND	OK	027	014623	O 1993						
WILLOW-GARVIN	GARVIN	OK	049	770748	ON 1981						
WILLOW-GARVIN NORTH	GARVIN	OK	049	770755	ON 1981						
WILSON SE	CARTER	OK	019	772069	O 1979						
WILZETTA	LINCOLN	OK	081	772259	ON 1934						
WILZETTA NE	LINCOLN	OK	081	772290	O 1957						
WILZETTA NORTH	LINCOLN	OK	081	772321	O 1966						
WILZETTA SOUTH	LINCOLN	OK	081	772383	O 1936						
WIMER	CRAIG	OK	035	772476	N 1914						
WINCHESTER NE	WOODS	OK	151	772600	ON 1961						
WINCHESTER SE	WOODS	OK	151	772613	N 1978						
WINN SOUTH	LINCOLN	OK	081	773623	O 1945						
WITCHER	OKLAHOMA	OK	109	774987	ONA 1947						
WITCHER EAST	OKLAHOMA	OK	109	775018	ON 1949						
WOFFORD	SEMINOLE	OK	133	775926	O 1935						
WOFFORD EAST	SEMINOLE	OK	133	775957	N 1969						
WOFFORD NW	SEMINOLE	OK	133	775988	O 1950						
WOFFORD SOUTH	SEMINOLE	OK	133	776019	O 1945						
WOFFORD SW	SEMINOLE	OK	133	776050	ON 1963						
WOLF CREEK	GARVIN	OK	049	776236	O 1964						
WOLGAMOTT	WOODS	OK	151	776608	N 1968						
WOODFORD SOUTH	CARTER	OK	019	008386	ON 1984						
WOODWARD	WOODWARD	OK	153	778437	N 1957						

OREGON

CALVIN CREEK	COLUMBIA	OR	009	004144	N 1998
MIST	COLUMBIA	OR	009	478835	N 1979

PENNSYLVANIA

AKELEY	WARREN	PA	123	006009	N 1923
ALAMEDA PARK-CROOKED RUN	BUTLER	PA	019	006713	ON 1860
ALDER RUN	ERIE	PA	049	008675	N 1975
AMITY	GREENE	PA	059	016129	ON 1887
AMITY	WASHINGTON	PA	125	016129	ON 1887
ANNIN	MCKEAN	PA	083	019557	N 1907
ANNIN	POTTER	PA	105	019557	N 1907
ANNISVILLE-FERRIS	BUTLER	PA	019	019562	ON 1916
ANTRAM RUN	FAYETTE	PA	051	007279	N 1907
APOLLO	ARMSTRONG	PA	005	022244	N 1901
APOLLO	WESTMORELAND	PA	129	022244	N 1901
ARMBRUST	WESTMORELAND	PA	129	024856	N 1915
ARTEMAS	BEDFORD	PA	009	026747	N 1962
ASHTREE	GREENE	PA	059	007281	N 1904
ATEN	ALLEGHENY	PA	003	029149	O 1896
ATHENS	CRAWFORD	PA	039	029165	ON 1861
ATLANTIC	CRAWFORD	PA	039	029599	O 1930
BAGDAD	ARMSTRONG	PA	005	007282	N 1897
BAGDAD	WESTMORELAND	PA	129	007282	N 1897
BAKERSTOWN	ALLEGHENY	PA	003	035867	ON 1888
BAKERSTOWN	BUTLER	PA	019	035867	ON 1888
BAKERSVILLE	SOMERSET	PA	111	035869	N 1979
BALLTOWN-TRUEMANS	FOREST	PA	053	037017	OA 1877
BALLTOWN-TRUEMANS	WARREN	PA	123	037017	OA 1877
BARKEYVILLE	BUTLER	PA	019	039362	N 1905
BARKEYVILLE	MERCER	PA	085	039362	N 1905
BARKEYVILLE	VENANGO				

Field Name	County Name	State Sub	Co Code	Field Code	Field Disc Type Year	Field Name	County Name	State Sub	Co Code	Field Code	Field Disc Type Year
BOONE MOUNTAIN	ELK	PA	047	081063	N 1901	CORSICA	CLARION	PA	031	162854	N 1909
BOONE MOUNTAIN	JEFFERSON	PA	065	081063	N 1901	CORSICA	JEFFERSON	PA	065	162854	N 1909
BOSWELL	SOMERSET	PA	111	082799	N 1904	CORYDON	MCKEAN	PA	083	163195	N 1972
BRACE CREEK	BRADFORD	PA	015	011919	O 1987	CORYVILLE	MCKEAN	PA	083	163308	O 1945
BRADFORD	MCKEAN	PA	083	086938	ON 1864	COSTELLO	POTTER	PA	105	163474	N 1930
BRAEBURN	ALLEGHENY	PA	003	010047	N 1886	COUNCIL RUN	CENTRE	PA	027	003544	N 1982
BRAEBURN	WESTMORELAND	PA	129	010047	N 1886	COUNCIL RUN	CLINTON	PA	035	003544	N 1982
BRANCH NORTH	WARREN	PA	123	088426	ON 1900	COUNTY LINE	CRAWFORD	PA	039	165272	N 1981
BRANCHTON	BUTLER	PA	019	007291	N 1919	COUNTY LINE	WARREN	PA	123	165272	N 1981
BREEDTOWN	CRAWFORD	PA	039	090632	ON 1908	COWANSHANNOCK	ARMSTRONG	PA	005	007467	N 1899
BREEDTOWN	VENANGO	PA	121	090632	ON 1908	CRABTREE	WESTMORELAND	PA	129	167923	N 1900
BRENNER	BEAVER	PA	007	091030	ON 1895	CRANBERRY-ROCKLAND	CLARION	PA	031	168274	ON 1872
BRENNER	BUTLER	PA	019	091030	ON 1895	CRANBERRY-ROCKLAND	VENANGO	PA	121	168274	ON 1872
BRIDGEVILLE	ALLEGHENY	PA	003	005055	N 1900	CREEKSIDE	INDIANA	PA	063	007468	N 1900
BRIER HILL	FAYETTE	PA	051	007292	O 1900	CRIDER-DUNCAN	ALLEGHENY	PA	003	170502	O 1893
BRIER KNOB	SOMERSET	PA	111	009537	N 1980	CRIDER-DUNCAN	BUTLER	PA	019	170502	O 1893
BRISTORIA	GREENE	PA	059	092564	ON 1896	CROWS RUN	ALLEGHENY	PA	003	172968	ON 1897
BROKENSTRAW	ERIE	PA	049	007293	N 1978	CROWS RUN	BEAVER	PA	007	172968	ON 1897
BROKENSTRAW	WARREN	PA	123	007293	N 1978	CROWS RUN	BUTLER	PA	019	172968	ON 1897
BROOKFIELD	TIOGA	PA	117	094130	N 1938	CRYSTAL	POTTER	PA	105	173441	OA 1914
BROOKVILLE	JEFFERSON	PA	065	007460	N 1884	CUSH CUSHION	CLEARFIELD	PA	033	007470	N 1978
BROWNSDALE-MEHARG	BUTLER	PA	019	096153	ON 1892	CUSH CUSHION	INDIANA	PA	063	007470	N 1978
BROWNSVILLE	FAYETTE	PA	051	096238	N 1887	CUSSEWAGO	CRAWFORD	PA	039	009580	N 1981
BRUSH CREEK	ALLEGHENY	PA	003	097602	O 1888	CUSSEWAGO	ERIE	PA	049	009580	N 1981
BRUSH CREEK	BUTLER	PA	019	097602	O 1888	DAGUE	GREENE	PA	059	178295	ON 1906
BRUSH RUN	BEAVER	PA	007	097742	ON 1886	DAGUE	WASHINGTON	PA	125	178295	ON 1906
BUCKLEY CORNERS	CRAWFORD	PA	039	013665	N 1991	DANIELS RUN	WASHINGTON	PA	125	180217	N 1895
BUFFALO	WASHINGTON	PA	125	101276	N 1887	DARLINGTON	BEAVER	PA	007	180821	N 1975
BUFFALO NORTH	ARMSTRONG	PA	005	101524	N 1906	DAVY HILL	WARREN	PA	123	182671	O 1905
BULL CREEK	ALLEGHENY	PA	003	102516	N 1878	DAWSON	FAYETTE	PA	051	182790	N 1921
BULL HILL	WARREN	PA	123	102555	ONA 1899	DEADMAN CORNERS	FOREST	PA	053	184087	ONA 1956
BULLION-CLINTONVILLE	BUTLER	PA	019	102747	ON 1876	DECATUR WEST	CLEARFIELD	PA	033	184798	N 1973
BULLION-CLINTONVILLE	VENANGO	PA	121	102747	ON 1876	DEER CREEK	ALLEGHENY	PA	003	185542	ON 1900
BULLSKIN	FAYETTE	PA	051	013666	N 1990	DEERLICK	WARREN	PA	123	186162	N 1888
BURGETTSTOWN	WASHINGTON	PA	125	104288	ON 1890	DEMPSEYTOWN	VENANGO	PA	121	188012	ON 1875
BURNING WELL	MCKEAN	PA	083	105436	ON 1875	DEVILS ELBOW	CENTRE	PA	027	189835	N 1977
BURNSIDE	CLEARFIELD	PA	033	007296	N 1970	DEW DROP	MCKEAN	PA	083	190021	O 1880
BUTLER CROSS BELT	ARMSTRONG	PA	005	107419	O 1869	DEW DROP	WARREN	PA	123	190021	O 1880
BUTLER CROSS BELT	BUTLER	PA	019	107419	O 1869	DIEHLTOWN	CLEARFIELD	PA	033	008106	N 1981
BUTLER CROSS BELT	CLARION	PA	031	107419	O 1869	DODGE HOLLOW	POTTER	PA	105	017170	N 1908
BYRAM	BUTLER	PA	019	109138	ON 1878	DORSEYVILLE	ALLEGHENY	PA	003	198481	ON 1913
CALLERY-WATTERS	BUTLER	PA	019	113715	ON 1898	DOTYVILLE	CRAWFORD	PA	039	198982	OA 1872
CAMBRIDGE SPRINGS	CRAWFORD	PA	039	114520	N 1976	DOTYVILLE	WARREN	PA	123	198982	OA 1872
CANDOR	ALLEGHENY	PA	003	007300	ON 1900	DRIFTING	CLEARFIELD	PA	033	017150	N 2001
CANDOR	WASHINGTON	PA	125	007300	ON 1900	DRIFTWOOD BRANCH	CAMERON	PA	023	202707	N 1929
CANOE RIPPLE	CLARION	PA	031	117715	ON 1900	DRUMLIN	ERIE	PA	049	007475	N 1978
CANOE RUN	CAMERON	PA	023	117724	N 1973	DUFF CITY	ALLEGHENY	PA	003	204749	O 1890
CANONSBURG	WASHINGTON	PA	125	117745	O 1888	DUFF CITY	BEAVER	PA	007	204749	O 1890
CARBON	LAWRENCE	PA	073	119413	N 1997	DUNKARD CREEK	GREENE	PA	059	206609	O 1864
CARBON	MERCER	PA	085	119413	N 1997	DUTCHTOWN	CAMBRIA	PA	021	013362	N 1987
CARMICHAELS	FAYETTE	PA	051	007301	ON 1861	EAST FORK-WHARTON	CAMERON	PA	023	008117	N 1933
CARMICHAELS	GREENE	PA	059	007301	ON 1861	EAST FORK-WHARTON	CLINTON	PA	035	008117	N 1933
CARNOT	ALLEGHENY	PA	003	007302	N 1890	EAST FORK-WHARTON	POTTER	PA	105	008117	N 1933
CARROLLTOWN	CAMBRIA	PA	021	121826	N 1869	EAST RUN	INDIANA	PA	063	211874	N 1937
CARSON	BEAVER	PA	007	121862	O 1901	EATON CORNERS	CRAWFORD	PA	039	007476	N 1921
CARTER HILL	ERIE	PA	049	008074	N 1979	ECONOMY-LEGIONVILLE	BEAVER	PA	007	213051	ON 1885
CASTLE SHANNON	ALLEGHENY	PA	003	007303	N 1892	EDINBORO	ERIE	PA	049	008119	N 1980
CATFISH RUN	CLARION	PA	031	125960	N 1865	EDINBORO NORTH	ERIE	PA	049	008120	N 1980
CECIL-MAWHINNEY	ALLEGHENY	PA	003	127491	O 1895	ELDERS RIDGE	ARMSTRONG	PA	005	007485	N 1899
CECIL-MAWHINNEY	WASHINGTON	PA	125	127491	ON 1895	ELDERS RIDGE	INDIANA	PA	063	007485	N 1899
CHAMBERS	WASHINGTON	PA	125	131481	ON 1899	ELDERSVILLE	WASHINGTON	PA	125	218322	N 1890
CHARTIERS	ALLEGHENY	PA	003	134292	O 1890	ELIZABETH	ALLEGHENY	PA	003	218915	N 1890
CHERRY GROVE	WARREN	PA	123	136100	O 1882	ELK CITY-KNOX	CLARION	PA	031	219110	ON 1869
CHERRY HILL	INDIANA	PA	063	136162	N 1927	ELKLAND	TIOGA	PA	117	017171	N 1900
CHERRY RUN	CLARION	PA	031	008082	N 1865	ELLISBURG	POTTER	PA	105	220996	N 1933
CHERRY TREE	CAMBRIA	PA	021	013121	N 1865	ELLWOOD CITY	BEAVER	PA	007	221186	N 1902
CHERRY TREE	INDIANA	PA	063	013121	N 1865	ELLWOOD CITY	LAWRENCE	PA	073	221186	N 1902
CHERRY VALLEY	BUTLER	PA	019	136209	O 1900	EMLENTON-RICHEY RUN	ARMSTRONG	PA	005	223806	ON 1870
CHICORA	ARMSTRONG	PA	005	138433	ON 1874	EMLENTON-RICHEY RUN	BUTLER	PA	019	223806	ON 1870
CHICORA	BUTLER	PA	019	138433	ON 1874	EMLENTON-RICHEY RUN	CLARION	PA	031	223806	ON 1870
CHURCH RUN	CRAWFORD	PA	039	142463	ON 1859	EMLENTON-RICHEY RUN	VENANGO	PA	121	223806	ON 1870
CHURCH RUN	WARREN	PA	123	142463	ON 1859	EMPORIUM EAST	CAMERON	PA	023	224390	N 1971
CLARA HILL	MCKEAN	PA	083	144839	N 1901	ENON VALLEY	BEAVER	PA	007	225848	O 1895
CLARA HILL	POTTER	PA	105	144839	N 1901	ENON VALLEY	LAWRENCE	PA	073	225848	O 1895
CLARENDON	WARREN	PA	123	145145	ON 1878	ENTERPRISE	VENANGO	PA	121	226049	O 1865
CLARINGTON	CLARION	PA	031	007304	N 1870	ENTERPRISE	WARREN	PA	123	226049	O 1865
CLARINGTON	FOREST	PA	053	007304	N 1870	ERIE	ERIE	PA	049	227297	N 1860
CLARINGTON	JEFFERSON	PA	065	007304	N 1870	EVANS CITY	BUTLER	PA	019	006185	O 1915
CLARION-MIOLA	CLARION	PA	031	145300	ON 1888	EVERGREEN	ALLEGHENY	PA	003	231265	O 1899
CLIFTON	ALLEGHENY	PA	003	007306	N 1887	EWINGS MILL	ALLEGHENY	PA	003	231745	ON 1892
CLIMAX	ARMSTRONG	PA	005	148578	N 1917	FAGUNDUS	FOREST	PA	053	006187	ON 1870
CLINTON	ALLEGHENY	PA	003	148733	N 1874	FAGUNDUS	WARREN	PA	123	006187	ON 1870
CLINTON	BUTLER	PA	019	148733	N 1874	FALLS CREEK	JEFFERSON	PA	065	234901	N 1978
CLOUGH	FOREST	PA	053	007462	O 1949	FAUNCETOWN	CRAWFORD	PA	039	006189	ON 1905
CLUGSTON	ALLEGHENY	PA	003	007463	N 1916	FAYETTE	FAYETTE	PA	051	237474	ON 1887
CLUGSTON	WESTMORELAND	PA	129	007463	N 1916	FAYETTE CITY	FAYETTE	PA	051	006190	N 1923
COCHRAN MILLS	ARMSTRONG	PA	005	007464	N 1910	FAYETTE CITY	WASHINGTON	PA	125	006190	N 1923
COCHRANTON	CRAWFORD	PA	039	008089	N 1980	FAYETTE CITY	WESTMORELAND	PA	129	006190	N 1923
COCHRANTON	MERCER	PA	085	008089	N 1980	FERGUSON	CLEARFIELD	PA	033	239327	N 1982
COCHRANTON	VENANGO	PA	121	008089	N 1980	FIDDLERS RUN	ARMSTRONG	PA	005	240316	N 1865
COFFEY RUN	MCKEAN	PA	083	151338	N 1966	FIDDLERS RUN	CLARION	PA	031	240316	N 1865
COGLEY	CLARION	PA	031	151673	ON 1885	FIKE	FAYETTE	PA	051	240901	N 1963
COGLEY	VENANGO	PA	121	151673	ON 1885	FINDLEY	ALLEGHENY	PA	003	006193	N 1899
COLEGROVE	MCKEAN	PA	083	152643	N 1864	FINDLEY WEST	GREENE	PA	059	241424	N 1905
COLLEGE HILL-BEAVER FALLS	BEAVER	PA	007	153601	ON 1859	FINDLEY WEST	WASHINGTON	PA	125	241424	N 1905
COLORADO	WARREN	PA	123	154732	ON 1870	FIVE FORKS	BEDFORD	PA	009	243009	N 1962
COLUMBUS	ERIE	PA	049	155290	N 1921	FLATWOODS	FAYETTE	PA	051	244544	N 1915
COLUMBUS	WARREN	PA	123	155290	N 1921	FLORENCE-FIVE POINTS	BEAVER	PA	007	245892	ON 1889
COMMODORE	INDIANA	PA	063	008091	N 1979	FLORENCE-FIVE POINTS	WASHINGTON	PA	125	245892	ON 1889
CONCORD	ERIE	PA	049	156902	N 1921	FORD CITY	ARMSTRONG	PA	005	006194	N 1902
CONNEAUT	CRAWFORD	PA	039	157832	ON 1861	FORDYCE	GREENE	PA	059	006195	N 1895
CONNEAUT	ERIE	PA	049	157832	ON 1861	FORWARD	ALLEGHENY	PA	003	251938	N 1893
CONNEAUT LAKE	CRAWFORD	PA	039	010904	N 1982	FORWARD	WASHINGTON	PA	125	251938	N 1893
COOKPORT	INDIANA	PA	063	007465	N 1978	FORWARD	WESTMORELAND	PA	129	251938	N 1893
COOKSON	BEAVER	PA	007	159390	ON 1877	FOSTER-RENO	VENANGO	PA	121	252124	ON 1859
COOL SPRING	MERCER	PA	085	159403	ON 1912	FOSTERS MILL	ARMSTRONG	PA	005	006196	N 1910
COOPER	FOREST	PA	053	159723	O 1882	FOSTERS MILL	BUTLER	PA	019	006196	N 1910
COOPER	MCKEAN	PA	083	159723	ON 1882	FRANKLIN CENTER	ERIE	PA	049	009601	N 1980
COOPER	WARREN	PA	123	159723	ON 1882	FRANKLIN-OAK FOREST	VENANGO	PA	121	255271	ON 1859
COOPERSTOWN	VENANGO	PA	121	160142	ON 1871	FREPOT	ALLEGHENY	PA	003	257162	N 1885
CORAOPOLIS-MOON	ALLEGHENY	PA	003	160823	ON 1890	FREPOT	BUTLER	PA	019	257162	N 1885
CORK	ALLEGHENY	PA	003	007466	N 1899	FRENCH CORNER	ARMSTRONG	PA	005	006197	N 1876
CORRY	ERIE	PA	049	162823	N 1947	FRENCHTOWN	CRAWFORD	PA</			

PENNSYLVANIA

Field Name	County Name	State Sub	Co Code	Field Code	Field Disc Type	Year	Field Name	County Name	State Sub	Co Code	Field Code	Field Disc Type	Year
FROGTOWN	CLARION	PA	031	258836	N	1891	KENNETH	FAYETTE	PA	051	007385	N	1906
FROSTBURG	JEFFERSON	PA	065	259010	N	1914	KENWOOD	INDIANA	PA	063	375676	N	1978
FRYBURG	CLARION	PA	031	259239	ON	1870	KEOWN	ALLEGHENY	PA	003	007386	O	1894
FRYBURG	VENANGO	PA	121	259239	ON	1870	KIEFER	CLARION	PA	031	378285	OA	1891
GAINES	POTTER	PA	105	263139	ON	1897	KIMMEL	SOMERSET	PA	111	008184	N	1980
GAINES	TIOGA	PA	117	263139	ON	1897	KINGS BRIDGE	SOMERSET	PA	111	008186	N	1981
GALETON	POTTER	PA	105	009754	N	1958	KINGSTON	WESTMORELAND	PA	129	380238	N	1944
GARRISON	GREENE	PA	059	266518	O	1912	KINTERSBURG	INDIANA	PA	063	007388	N	1900
GARVIN	BUTLER	PA	019	266714	ON	1893	KINZUA	MCKEAN	PA	083	380837	O	1880
GENEVA	CRAWFORD	PA	039	269239	N	1900	KINZUA	WARREN	PA	123	380837	O	1885
GEORGE	CLARION	PA	031	269549	N	1883	KLONDIKE	MCKEAN	PA	083	382858	O	1896
GERMANIA	POTTER	PA	105	270417	N	1930	KNOXVILLE	TIOGA	PA	117	017172	N	1918
GERMANY	INDIANA	PA	063	010929	N	1981	KNOXVILLE	TIOGA	PA	117	384509	N	1917
GIFFORD RUN	CLEARFIELD	PA	033	009604	N	1982	KRAYN	CAMBRIA	PA	021	008191	N	1981
GIRARD	ERIE	PA	049	273998	N	1878	KYLERTOWN	CLEARFIELD	PA	033	010956	N	1984
GIRTY	ARMSTRONG	PA	005	006199	N	1895	LACY	FOREST	PA	053	393657	O	1908
GLADE	WARREN	PA	123	274479	O	1875	LAGONDA	WASHINGTON	PA	125	394515	ON	1899
GLADE MILLS	BUTLER	PA	019	006200	O	1876	LAKE CREEK	CRAWFORD	PA	039	395858	O	1877
GLADE RUN	BUTLER	PA	019	274541	O	1886	LAKE CREEK	VENANGO	PA	121	395858	O	1877
GLEN HAZEL	ELK	PA	047	275897	ON	1894	LATROBE	WESTMORELAND	PA	129	403608	ON	1927
GLEN HOPE	CLEARFIELD	PA	033	008141	N	1981	LAVANSVILLE	SOMERSET	PA	111	001966	N	1981
GLENFIELD-MT NEBO	ALLEGHENY	PA	003	276571	ON	1886	LEATHERWOOD	CLARION	PA	031	407011	N	1886
GLENSHAW	ALLEGHENY	PA	003	276843	ON	1888	LEBOEUF	ERIE	PA	049	007396	N	1875
GLESSNER	SOMERSET	PA	111	012538	N	1988	LEECHBURG	ARMSTRONG	PA	005	007397	N	1885
GOHEENVILLE	ARMSTRONG	PA	005	278129	N	1874	LEECHBURG	WESTMORELAND	PA	129	007397	N	1885
GOODWILL HILL-GRAND VALLEY	WARREN	PA	123	280478	O	1867	LEEPER	CLARION	PA	031	407972	ON	1870
GRAMPIAN	CLEARFIELD	PA	033	284115	N	1972	LEETSDALE	ALLEGHENY	PA	003	408297	ON	1895
GRAYS FORK	GREENE	PA	059	286864	O	1897	LEIDY	CLINTON	PA	035	408747	N	1864
GREENFIELD	MERCER	PA	085	008388	N	1984	LEIDY	POTTER	PA	105	408747	N	1864
GREENSBORO	FAYETTE	PA	051	006203	ON	1865	LEIDY	TIOGA	PA	117	408747	N	1864
GREENSBORO	GREENE	PA	059	006203	ON	1865	LEWIS RUN	MCKEAN	PA	083	412084	O	1909
GREENSBORO	WESTMORELAND	PA	129	289360	N	1957	LEWISVILLE	INDIANA	PA	063	412405	N	1900
GREENVILLE	MERCER	PA	085	289577	ON	1880	LEWISVILLE	WESTMORELAND	PA	129	412405	N	1900
GRUGAN	CLINTON	PA	035	008150	N	1982	LIBBY RUN	MCKEAN	PA	083	007399	N	1895
GRUGAN	LYCOMING	PA	081	008150	N	1982	LIBERTY	MCKEAN	PA	083	413142	N	1952
GUFFEY	MCKEAN	PA	083	294067	ON	1878	LIBERTY WEST	BUTLER	PA	019	413483	N	1897
GUINVILLE	FOREST	PA	053	006204	N	1888	LICKSKILLET-HOPPER	ALLEGHENY	PA	003	413555	O	1886
GUMP	GREENE	PA	059	006205	N	1902	LILLYVILLE	BEAVER	PA	007	414103	N	1910
HADDENVILLE	FAYETTE	PA	051	006210	N	1886	LILLYVILLE	LAWRENCE	PA	073	414103	N	1910
HADLEY	MERCER	PA	085	298546	N	1944	LIMESTONE RUN	ARMSTRONG	PA	005	007400	N	1917
HALFMOON	MERCER	PA	085	299700	N	1992	LINCOLN	ALLEGHENY	PA	003	414351	ON	1917
HALLTON	ELK	PA	047	006211	N	1888	LINDEN	WASHINGTON	PA	125	415091	ON	1900
HALLTON	FOREST	PA	053	006211	N	1888	LINN RUN	WESTMORELAND	PA	129	008208	ON	1979
HAMILTON CORNERS	VENANGO	PA	121	301480	O	1904	LITTLE CREEK	BUTLER	PA	019	418412	O	1889
HAMPTON-STRONG	CLARION	PA	031	302429	ON	1885	LITTLE MUDLICK	ARMSTRONG	PA	005	007401	N	1894
HAMPTON-STRONG	VENANGO	PA	121	302429	ON	1885	LIVING WATERS	INDIANA	PA	063	008552	N	1879
HARBISON HOLLOW	BEAVER	PA	007	304871	ON	1904	LOLETA	ELK	PA	047	007403	N	1960
HARMONY-ZELIENOPLE	BEAVER	PA	007	306678	ON	1889	LOLETA	FOREST	PA	053	007403	N	1960
HARMONY-ZELIENOPLE	BUTLER	PA	019	306678	ON	1889	LONE PINE	WASHINGTON	PA	125	424675	N	1905
HARRISON	POTTER	PA	105	307691	N	1934	LORETTO	CAMBRIA	PA	021	427423	N	1905
HARVEYS LAKE	LACKAWANNA	PA	069	309112	N	1956	LOVELTON	WYOMING	PA	131	430301	N	1960
HARVEYS LAKE	LUZERNE	PA	079	309112	N	1956	LUCINDA	CLARION	PA	031	432475	N	1870
HARVEYS LAKE	WYOMING	PA	131	309112	N	1956	LUKINS SCHOOL	WARREN	PA	123	433656	O	1976
HAZELHURST	MCKEAN	PA	083	312231	N	1878	LUMBER CITY	CLEARFIELD	PA	033	433968	N	1976
HEARTS CONTENT	WARREN	PA	123	313126	O	1934	LUZERNE	FAYETTE	PA	051	435100	N	1907
HEATHVILLE	ARMSTRONG	PA	005	000263	N	1899	LUZERNE WEST	WESTMORELAND	PA	129	435100	N	1907
HEATHVILLE	JEFFERSON	PA	065	000263	N	1899	LYCIPPUS	FAYETTE	PA	051	008218	N	1917
HEBRON	POTTER	PA	105	313512	ON	1908	MADERA	WESTMORELAND	PA	129	435403	N	1956
HECKMAN HOLLOW	SOMERSET	PA	111	313621	N	1977	MADISON	CLEARFIELD	PA	033	003648	N	1981
HICKORY	WASHINGTON	PA	125	320505	N	1882	MAHONING FURNACE	ARMSTRONG	PA	005	439969	N	1899
HICKORY EAST	FOREST	PA	053	006216	ON	1966	MAHONING FURNACE	ARMSTRONG	PA	005	007406	N	1941
HICKORY WEST	FOREST	PA	053	320914	O	1870	MAINESBURG	TIOGA	PA	117	013707	N	1990
HICKORY WEST	VENANGO	PA	121	320914	O	1870	MARCHAND	INDIANA	PA	063	446386	N	1939
HICKS RUN	CAMERON	PA	023	006217	N	1956	MARCHAND	JEFFERSON	PA	065	446386	N	1939
HICKS RUN	ELK	PA	047	006217	N	1956	MARIENVILLE	CLARION	PA	031	441300	N	1881
HIGHHOUSE	FAYETTE	PA	051	321986	N	1921	MARIENVILLE	FOREST	PA	053	441300	N	1881
HIGHLAND	CLARION	PA	031	321999	N	1896	MARION CENTER	INDIANA	PA	063	447810	N	1891
HILLDALE	ALLEGHENY	PA	003	007380	N	1912	MARKTON	JEFFERSON	PA	065	007408	N	1907
HODGE RUN	WARREN	PA	123	326053	N	1917	MARS	BUTLER	PA	019	007409	ON	1890
HOGGS	FAYETTE	PA	051	326780	N	1975	MARSHBURG	MCKEAN	PA	083	449648	O	1909
HOGGS	WESTMORELAND	PA	129	326780	N	1975	MARVIN CREEK	MCKEAN	PA	083	450395	ON	1877
HOMESTEAD	ALLEGHENY	PA	003	330060	N	1894	MARVINDALE	MCKEAN	PA	083	008228	OA	1878
HONEY CREEK	LAWRENCE	PA	073	330711	N	1890	MASONTOWN	FAYETTE	PA	051	007410	ON	1889
HOOKER	BUTLER	PA	019	331083	ON	1901	MASONTOWN	GREENE	PA	059	007410	ON	1889
HOOKSTOWN	BEAVER	PA	007	331280	ON	1889	MAYFIELD	FAYETTE	PA	051	455469	N	1977
HOOPER	BUTLER	PA	019	331362	ON	1892	MAYFIELD	WESTMORELAND	PA	129	455469	N	1977
HOOVERS RUN	GREENE	PA	059	007381	ON	1899	MAYSVILLE	MERCER	PA	085	455717	N	1977
HORSE CREEK	VENANGO	PA	121	333067	ON	1964	MCCORMICK	ALLEGHENY	PA	003	458368	ON	1895
HORTON	ELK	PA	047	333563	N	1915	MCCRACKEN	GREENE	PA	059	458484	N	1900
HORTON	JEFFERSON	PA	065	333563	N	1915	MCCREA FURNACE	ARMSTRONG	PA	005	007412	N	1937
HOWE	JEFFERSON	PA	065	335350	N	1895	MCCUNE RUN	VENANGO	PA	121	458845	ON	1895
HUSTON	ALLEGHENY	PA	003	340756	N	1915	MCDONALD-MCCURDY	ALLEGHENY	PA	003	459310	O	1890
HUSTON	WASHINGTON	PA	125	340756	N	1915	MCDONALD-MCCURDY	WASHINGTON	PA	125	459310	O	1890
HYNER	CLINTON	PA	035	008167	N	1903	MCEWEN RUN	CLEARFIELD	PA	033	459780	N	1974
IMPERIAL	ALLEGHENY	PA	003	344642	ON	1893	MCEWEN RUN	JEFFERSON	PA	065	459780	N	1974
INDIAN CAMP	FOREST	PA	053	345138	O	1968	MCKEESPORT	ALLEGHENY	PA	003	007413	N	1919
INDIAN CAMP	VENANGO	PA	121	345138	O	1968	MCKEESPORT	WESTMORELAND	PA	129	007413	N	1919
INDIANA	INDIANA	PA	063	345649	N	1885	MCMURRAY	ALLEGHENY	PA	003	462452	O	1888
INEZ	POTTER	PA	105	345851	N	1940	MCMURRAY	WASHINGTON	PA	125	462452	O	1888
INGOMAR GRUBBS	ALLEGHENY	PA	003	346393	ON	1893	MCNEES	ARMSTRONG	PA	005	007414	N	1901
IRISH RUN	CLEARFIELD	PA	033	348275	N	1962	MCVILLE	ARMSTRONG	PA	005	007415	N	1895
IRISH SETTLEMENT	POTTER	PA	105	008168	OA	1940	MEADVILLE	CRAWFORD	PA	039	007417	O	1920
JACKSONVILLE	INDIANA	PA	063	353316	N	1956	MEHAFFY	WASHINGTON	PA	125	465885	N	1890
JACOBS CREEK	FAYETTE	PA	051	353564	N	1900	MERRILL	BEAVER	PA	007	468986	O	1900
JACOBS CREEK	WESTMORELAND	PA	129	353564	N	1900	MIFFLIN	ALLEGHENY	PA	003	473396	N	1896
JAMESTOWN	CRAWFORD	PA	039	354432	ON	1979	MILL CREEK	CLARION	PA	031	474357	N	1865
JAMESTOWN	MERCER	PA	085	354432	ON	1979	MILL RUN	FAYETTE	PA	051	007422	N	1978
JEFFERSON	GREENE	PA	059	356812	N	1889	MILL VILLAGE	ERIE	PA	049	007423	N	1979
JEFFERSON CENTER-HERMAN	BUTLER	PA	019	356822	ON	1887	MILLERSTOWN	ALLEGHENY	PA	003	475049	O	1925
JOHNETTA	ARMSTRONG	PA	005	007384	N	1928	MILLSTONE	ELK	PA	047	004458	ON	1885
JOHNSTOWN	CAMBRIA	PA	021	362634	N	1957	MILLSTONE	JEFFERSON	PA	065	004458	ON	1885
JOHNSTOWN	SOMERSET	PA	111	362634	N	1957	MILLTOWN	ALLEGHENY	PA	003	475953	O	1894
JOHNSTOWN	WESTMORELAND	PA	129	362634	N	1957	MILLTOWN	WESTMORELAND	PA	129	475953	O	1894
JUNEAU	INDIANA	PA	063	366440	N	1883	MONACA	BEAVER	PA	007	481264	ON	1894
JUNEAU	JEFFERSON	PA	065	366440	N	1883	MOODY HOLLOW	MCKEAN	PA	083	483238	O	1878
KANE	ELK	PA	047	368790	ON	1876	MOON RUN-CRAFTON	ALLEGHENY	PA				

Field Name	County Name	State Sub	Co Code	Field Code	Field Disc Type	Year	Field Name	County Name	State Sub	Co Code	Field Code	Field Disc Type	Year
MT ZION	SOMERSET	PA	111	491665	N	1963	RED RIDGE	POTTER	PA	105	008290	N	1972
MUDDY CREEK	BUTLER	PA	019	492223	ON	1889	REDCLYFFE	CLARION	PA	031	007317	N	1885
MUNSTER	CAMBRIA	PA	021	017149	N	1991	REDCLYFFE	FOREST	PA	053	007317	N	1885
MURRYSVILLE	WESTMORELAND	PA	129	494982	ON	1878	REEDS CORNERS	ERIE	PA	049	008292	O	1980
MUSIC MOUNTAIN	MCKEAN	PA	083	495245	ON	1937	RENFREW-MCCALMONT	BUTLER	PA	019	595970	O	1882
MUSKRAT RUN	VENANGO	PA	121	495496	ON	1900	RENNERDALE	ALLEGHENY	PA	003	596195	ON	1885
NEBRASKA	FOREST	PA	053	007430	ON	1957	RENTON	ALLEGHENY	PA	003	007319	N	1890
NEGRO MOUNTAIN	SOMERSET	PA	111	501504	N	1956	RENTON	WESTMORELAND	PA	129	007319	N	1890
NESHANNOCK CREEK	LAWRENCE	PA	073	008250	N	1980	RICH HILL	GREENE	PA	059	598846	N	1886
NEVILLE ISLAND	ALLEGHENY	PA	003	502967	O	1900	RICHMOND	INDIANA	PA	063	600055	N	1975
NEW ALEXANDRIA	WESTMORELAND	PA	129	005931	N	1930	RICHMOND TOWNSHIP	CRAWFORD	PA	039	007322	N	1930
NEW BETHLEHEM	ARMSTRONG	PA	005	503295	ON	1876	RIDGWAY	ELK	PA	047	600861	ON	1877
NEW BETHLEHEM	CLARION	PA	031	503295	ON	1876	RILLTON	WESTMORELAND	PA	129	008296	N	1903
NEW BETHLEHEM	JEFFERSON	PA	065	503295	ON	1876	RIMERSBURG	CLARION	PA	031	601560	N	1896
NEW CASTLE	LAWRENCE	PA	073	503365	N	1900	ROARING RUN	ARMSTRONG	PA	005	605055	N	1894
NEW FREEPOR	GREENE	PA	059	503770	ON	1896	ROARING RUN	INDIANA	PA	063	605055	N	1894
NEW GALILEE	BEAVER	PA	007	503796	ON	1885	ROCKDALE	CRAWFORD	PA	039	608434	N	1979
NEW GALILEE	LAWRENCE	PA	073	503796	ON	1885	ROCKVILLE	ARMSTRONG	PA	005	609147	N	1893
NEW HAMBURG	MERCER	PA	085	008252	ONA	1954	ROCKWOOD	SOMERSET	PA	111	609193	N	1979
NEW IRELAND	ERIE	PA	049	008253	ON	1978	ROCKY RUN	ELK	PA	047	008300	N	1944
NEW SALEM	ARMSTRONG	PA	005	504742	N	1894	RODFIELD	ALLEGHENY	PA	003	610085	N	1891
NEW SALEM	JEFFERSON	PA	065	504742	N	1894	RODFIELD	WASHINGTON	PA	125	610085	N	1891
NEW SHEFFIELD	BEAVER	PA	007	008256	OA	1881	ROSENBERY	BUTLER	PA	019	613835	O	1896
NEWTON WEST	WESTMORELAND	PA	129	507005	N	1891	ROUGH RUN	BUTLER	PA	019	007326	O	1900
NINE MILE RUN	ALLEGHENY	PA	003	007434	N	1894	ROULETTE	MCKEAN	PA	083	615372	N	1886
NINEVEH	GREENE	PA	059	508655	ON	1888	ROULETTE	POTTER	PA	105	615372	N	1886
NOLO	INDIANA	PA	063	510572	N	1956	RUNVILLE	CENTRE	PA	027	008305	ON	1980
NORTH EAST	ERIE	PA	049	512542	N	1960	RURAL RIDGE	ALLEGHENY	PA	003	619153	ON	1899
NORTH POINT	INDIANA	PA	063	007436	N	1924	RUSSELL	WARREN	PA	123	619882	N	1920
NORTH POINT	JEFFERSON	PA	065	007436	N	1924	SABINSVILLE	POTTER	PA	105	623108	N	1935
NOTCH	POTTER	PA	105	010990	N	1948	SABINSVILLE	TIOGA	PA	117	623108	N	1935
OAKFORD	WESTMORELAND	PA	129	517434	N	1885	SALLADASBURG	LYCOMING	PA	081	625700	N	1976
OAKLAND	VENANGO	PA	121	517496	O	1900	SALMON CREEK	FOREST	PA	053	625936	ON	1906
OCTAVE	CRAWFORD	PA	039	519480	O	1859	SALTSBURG	ARMSTRONG	PA	005	627155	N	1900
OCTAVE	VENANGO	PA	121	519480	O	1859	SALTSBURG	INDIANA	PA	063	627155	N	1900
ODONNELL	JEFFERSON	PA	065	519945	N	1905	SALTSBURG	WESTMORELAND	PA	129	627155	N	1900
OHIOPYLE	FAYETTE	PA	051	520751	N	1959	SANDLE-CREEKWOOD	ALLEGHENY	PA	003	630878	O	1889
OHIOPYLE	SOMERSET	PA	111	520751	N	1959	SANDY WILDWOOD	FAYETTE	PA	051	631385	N	1963
OIL CITY-ROUSEVILLE	VENANGO	PA	121	520851	O	1861	SANDY LAKE	MERCER	PA	085	631602	N	1920
OLD FRAME	FAYETTE	PA	051	522673	N	1899	SANDY RIDGE	CENTRE	PA	027	001256	N	1983
OLMSTEAD	POTTER	PA	105	524564	N	1902	SANFORD	WARREN	PA	123	631850	ON	1957
ONEIDA	BUTLER	PA	019	525680	ON	1885	SARTWELL	MCKEAN	PA	083	634454	ON	1898
ORMSBY	MCKEAN	PA	083	528478	ON	1891	SAXONBURG	BUTLER	PA	019	636736	ON	1888
OSWAYO	POTTER	PA	105	008264	N	1947	SAY	ARMSTRONG	PA	005	007329	N	1897
PADDYTOWN	SOMERSET	PA	111	010582	N	1985	SCOTT RUN	FOREST	PA	053	640383	N	1884
PANIC	JEFFERSON	PA	065	007440	N	1910	SELKIRK	CRAWFORD	PA	039	643460	ON	1884
PAPENFUSE	CRAWFORD	PA	039	008266	ON	1980	SELKIRK	WARREN	PA	123	643460	ON	1884
PARKER	ARMSTRONG	PA	005	539957	ON	1869	SEVEN SPRINGS	SOMERSET	PA	111	645537	N	1958
PARKER	BUTLER	PA	019	539957	ON	1869	SEVEN SPRINGS	WESTMORELAND	PA	129	645537	N	1958
PARKER	CLARION	PA	031	539957	ON	1869	SHADE CREEK	SOMERSET	PA	111	646519	N	1977
PARSONSVILLE	CLEARFIELD	PA	033	008267	N	1982	SHAMBURG	VENANGO	PA	121	647405	O	1866
PAVIA	BEDFORD	PA	009	543956	N	1961	SHAMROCK	SOMERSET	PA	111	647475	N	1979
PAVIA	BLAIR	PA	013	543956	N	1961	SHANKSVILLE	SOMERSET	PA	111	007330	N	1973
PEAS HILL	BRADFORD	PA	015	015567	N	1996	SHANNON RUN	GREENE	PA	059	007331	N	1898
PENFIELD	CLEARFIELD	PA	033	005987	N	1957	SHANNONDALE	CLARION	PA	031	647795	ON	1875
PENFIELD	ELK	PA	047	005987	N	1957	SHANNOPIN	ALLEGHENY	PA	003	647800	O	1883
PENFIELD	JEFFERSON	PA	065	005987	N	1957	SHANNOPIN	BEAVER	PA	007	647800	ON	1883
PERRYOPOLIS	FAYETTE	PA	051	007443	N	1921	SHARON	MERCER	PA	085	647971	ON	1900
PETROLEUM CENTER-PIONEER	VENANGO	PA	121	552551	O	1861	SHARON CENTER	POTTER	PA	105	648002	OA	1903
PHILLIPPSVILLE	ERIE	PA	049	554280	N	1956	SHEAKLEYVILLE	MERCER	PA	085	649135	N	1975
PICADILLI	WARREN	PA	123	554466	O	1968	SHEFFIELD	MCKEAN	PA	083	649428	N	1875
PINE GROVE	CLARION	PA	031	556667	N	1870	SHEFFIELD	WARREN	PA	123	649428	N	1875
PINE GROVE	FOREST	PA	053	556667	N	1870	SHELLHAMER	ARMSTRONG	PA	005	650265	N	1958
PINE RUN	ALLEGHENY	PA	003	008277	N	1908	SHENANGO SOUTH	CRAWFORD	PA	039	008318	N	1979
PINE RUN	WESTMORELAND	PA	129	008277	N	1908	SHERRETT	ARMSTRONG	PA	005	007333	N	1922
PINEY	CLARION	PA	031	557473	ON	1865	SHINGLEHOUSE	MCKEAN	PA	083	652414	ON	1895
PITHOLE-CASHUP	VENANGO	PA	121	558620	O	1865	SHINGLEHOUSE	POTTER	PA	105	652414	ON	1895
PLATTSVILLE	CAMBRIA	PA	021	559768	N	1975	SHIPPENVILLE	CLARION	PA	031	652570	ON	1875
PLATTSVILLE	CLEARFIELD	PA	033	559768	N	1975	SHIRA STREAK	BUTLER	PA	019	652724	O	1893
PLEASANT GROVE	WASHINGTON	PA	125	560031	ON	1899	SHORT CREEK	WASHINGTON	PA	125	653768	N	1919
PLEASANTVILLE	FOREST	PA	053	561092	O	1868	SHREWSBURY	LYCOMING	PA	081	654233	N	1970
PLEASANTVILLE	VENANGO	PA	121	561092	O	1868	SIGEL	CLARION	PA	031	006422	N	1909
PLEASANTVILLE	WARREN	PA	123	561092	O	1868	SIGEL	JEFFERSON	PA	065	006422	N	1909
PLUM CREEK	ARMSTRONG	PA	005	561364	N	1890	SLATE LICK	ARMSTRONG	PA	005	007337	N	1901
PLUM CREEK	INDIANA	PA	063	561364	N	1890	SLAUGHTERING GROUND	CLINTON	PA	035	011010	N	1986
PLUMVILLE	ARMSTRONG	PA	005	007446	N	1908	SLIGO	CLARION	PA	031	661278	N	1912
PLUMVILLE	INDIANA	PA	063	007446	N	1908	SLIPPERY ROCK	LAWRENCE	PA	073	661371	O	1864
PODUNK	CENTRE	PA	027	011556	N	1986	SMELTZER	ARMSTRONG	PA	005	007339	N	1946
PODUNK	CLINTON	PA	035	011556	N	1986	SMELTZER	INDIANA	PA	063	007339	N	1946
POILETT	CLARION	PA	031	562356	N	1895	SMETHPORT	MCKEAN	PA	083	662107	N	1875
POINT LOOKOUT	WASHINGTON	PA	125	562775	ON	1919	SMICKSBURG	ARMSTRONG	PA	005	007340	N	1900
POINT MARION	FAYETTE	PA	051	007450	N	1904	SMICKSBURG	INDIANA	PA	063	007340	N	1900
POINT MARION	GREENE	PA	059	007450	N	1904	SMICKSBURG	JEFFERSON	PA	065	007340	N	1900
PORTMAN	BUTLER	PA	019	567146	N	1981	SMITH CORNERS	WARREN	PA	123	662197	ON	1899
POT RIDGE	CAMBRIA	PA	021	008285	N	1981	SMITHS FERRY	BEAVER	PA	007	662890	O	1860
POTTER BROOK	TIOGA	PA	117	017173	N	1905	SNOWSHOE	CENTRE	PA	027	014815	N	1992
PRATT	GREENE	PA	059	571347	N	1902	SOMERSET	SOMERSET	PA	111	665277	N	1964
PRATT	WASHINGTON	PA	125	571347	N	1902	SOMERSET EAST	SOMERSET	PA	111	665323	N	1979
PUNXSUTAWNEY-DRIFTWOOD	CAMERON	PA	023	575168	N	1951	SOMERSET WEST	SOMERSET	PA	111	665370	N	1977
PUNXSUTAWNEY-DRIFTWOOD	CLEARFIELD	PA	033	575168	N	1951	SOUTH FORK	CAMBRIA	PA	021	666672	N	1973
PUNXSUTAWNEY-DRIFTWOOD	ELK	PA	047	575168	N	1951	SPARTA	CRAWFORD	PA	039	668036	ON	1867
PURCELL	BEDFORD	PA	009	575199	N	1957	SPEECHLEY	CLARION	PA	031	668924	ON	1870
PURCHASE LINE	INDIANA	PA	063	007454</									

PENNSYLVANIA

Field Name	County Name	State Sub	Co Code	Field Code	Field Disc Type	Year	Field Name	County Name	State Sub	Co Code	Field Code	Field Disc Type	Year
SUTERSVILLE	WESTMORELAND	PA	129	008337	N	1901	CHEYENNE BEND	FALL RIVER	SD	047	013669	O	1987
SYCAMORE	GREENE	PA	059	693302	N	1895	CLARKSON RANCH	HARDING	SD	063	015108	OA	1993
TANNER	GREENE	PA	059	697341	O	1876	COREY BUTTE	HARDING	SD	063	161474	OA	1975
TEETS	BEAVER	PA	007	007346	ON		DEADLINE	HARDING	SD	063	003044	O	1978
TEETS	BUTLER	PA	019	007346	ON		EDGE MONT	FALL RIVER	SD	047	003052	OA	1980
TEN MILE	GREENE	PA	059	701042	N	1911	HARDING SPRINGS	HARDING	SD	063	305531	OA	1973
TEN MILE	WASHINGTON	PA	125	701042	N	1911	HARDING SPRINGS EAST	HARDING	SD	063	305535	OA	1976
TEXAS SCHOOL	SOMERSET	PA	111	703097	N	1904	HOLLINGSWORTH NORTH	FALL RIVER	SD	047	009787	OA	1984
TEXAS WEST	ALLEGHENY	PA	003	007347	O	1917	IGLOO	FALL RIVER	SD	047	013694	OA	1990
THORN CREEK	BUTLER	PA	019	705690	O	1884	INDIAN CREEK	FALL RIVER	SD	047	345200	OA	1978
TIADAGHTON	CLINTON	PA	035	014824	N	1992	INDIAN CREEK NE	FALL RIVER	SD	047	345236	O	1980
TIADAGHTON	LYCOMING	PA	081	014824	N	1992	JONES CREEK	HARDING	SD	063	363223	OA	1975
TIDIOUTE	FOREST	PA	053	707510	ON	1860	LANTRY	DEWEY	SD	041	003081	O	1976
TIDIOUTE	WARREN	PA	123	707510	ON	1860	MEDICINE POLE HILLS SOUTH	HARDING	SD	063	465196	OA	1972
TIMBLIN	ARMSTRONG	PA	005	007348	N	1903	PETE'S CREEK	HARDING	SD	063	015472	O	1996
TIMBLIN	INDIANA	PA	063	007348	N	1903	PORTER RANCH	FALL RIVER	SD	047	013728	O	1987
TIMBLIN	JEFFERSON	PA	065	007348	N	1903	PROVO	FALL RIVER	SD	047	011233	OA	1986
TIME	GREENE	PA	059	007349	N	1896	SHEEP DRAW EAST	FALL RIVER	SD	047	010181	OA	1985
TIOGA	TIOGA	PA	117	709091	N	1930	SHORT PINE HILLS WEST	HARDING	SD	063	653854	N	1977
TIONESTA	FOREST	PA	053	007350	ON	1877	SIMMS DRAW EAST	FALL RIVER	SD	047	010187	OA	1984
TIPPARY	MCKEAN	PA	083	709231	ON	1890	SOUTH FORK	BUTTE	SD	019	666672	N	1980
TOBY CREEK	ELK	PA	047	011018	N	1982	SOUTH FORK	HARDING	SD	063	666672	N	1980
TOBY CREEK	JEFFERSON	PA	065	011018	N	1982	STATE LINE	HARDING	SD	063	677538	OA	1973
TOONERVILLE	VENANGO	PA	121	713358	O	1868	TABLE MOUNTAIN	HARDING	SD	063	695460	OA	1983
TRIUMPH	WARREN	PA	123	718317	O	1860	TRAVERS RANCH	HARDING	SD	063	716171	OA	1973
TROY	CRAWFORD	PA	039	718881	O	1877	YELLOW HAIR	HARDING	SD	063	786116	OA	1971
TROY	VENANGO	PA	121	718881	O	1877							
TRYONVILLE	CRAWFORD	PA	039	016845									
TURKEY FOOT	WASHINGTON	PA	125	721514	O	1888							
TURKEY TRACK	CRAWFORD	PA	039	721710	N	1990							
TURKEYTOWN	WESTMORELAND	PA	129	008352	N	1972							
TURTLE CREEK	ALLEGHENY	PA	003	722675	ON	1892							
ULYSSES	POTTER	PA	105	727022	N	1939							
UNION CITY	ERIE	PA	049	727797	N	1870							
UTICA	MERCER	PA	085	730394	ON	1875							
UTICA	VENANGO	PA	121	730394	O	1875							
VALCOURT	MERCER	PA	085	008357	N	1911							
VALENCIA	ALLEGHENY	PA	003	007352	O	1890							
VALENCIA	BUTLER	PA	019	007352	O	1890							
VANCEVILLE	WASHINGTON	PA	125	733809	N	1890							
VANDERGRIFT	ARMSTRONG	PA	005	007353	N	1905							
VENICE	ALLEGHENY	PA	003	735852	O	1894							
VENICE	WASHINGTON	PA	125	735852	O	1894							
VERNON	CRAWFORD	PA	039	736658	O	1975							
VOLANT	LAWRENCE	PA	073	741074	ON	1905							
VOLANT	MERCER	PA	085	741074	ON	1905							
WADSWORTH-NORTH OAKLAND	BUTLER	PA	019	743970	ON	1874							
WALKCHALK	ARMSTRONG	PA	005	007358	N	1902							
WALNUT BEND	VENANGO	PA	121	746613	O	1861							
WALTERSBURG	FAYETTE	PA	051	007359	N	1910							
WARREN	WARREN	PA	123	749527	O	1875							
WARRIORS POINT	WASHINGTON	PA	125	749820	N	1905							
WARSAW	JEFFERSON	PA	065	749821	N	1915							
WASHINGTON-TAYLORSTOWN	WASHINGTON	PA	125	750434	ON	1885							
WATSON-DUHRING	FOREST	PA	053	752045	ON	1883							
WAYNESBURG	GREENE	PA	059	007266	N	1889							
WEBSTER	FAYETTE	PA	051	754542	N	1887							
WEBSTER	WASHINGTON	PA	125	754542	N	1887							
WEBSTER	WESTMORELAND	PA	129	754542	N	1887							
WELLSBORO SOUTH	TIOGA	PA	117	003374	N	1982							
WERTZ HOLLOW	CLINTON	PA	035	011028	N	1986							
WESLEY	MERCER	PA	085	759285	N	1972							
WESLEY	VENANGO	PA	121	759285	N	1972							
WEST BRANCH	MCKEAN	PA	083	759626	ON	1876							
WESTFIELD	TIOGA	PA	117	017174	N	1900							
WESTLINE	MCKEAN	PA	083	760858	ON	1946							
WETMORE	MCKEAN	PA	083	761501	N	1879							
WETMORE	WARREN	PA	123	761501	N	1879							
WHEATLAND	LAWRENCE	PA	073	762432	N	1963							
WHEATLAND	MERCER	PA	085	762432	N	1963							
WHIG HILL	FOREST	PA	053	763191	ON	1905							
WHIPPOORWILL	CAMERON	PA	023	007366	N	1961							
WHIPPOORWILL	ELK	PA	047	007366	N	1961							
WHISKEY RUN	WARREN	PA	123	763346	N	1944							
WHITE ASH	ALLEGHENY	PA	003	007367	N	1910							
WHITE GRAVEL	MCKEAN	PA	083	764155	N	1920							
WHITEHORN CREEK	WESTMORELAND	PA	129	010238	N	1956							
WHITELY CREEK	GREENE	PA	059	765353	ON	1865							
WHITESBURG	ARMSTRONG	PA	005	007368	N	1927							
WILAWANA	BRADFORD	PA	015	015566	N	1996							
WILCOX	ELK	PA	047	768043	N	1883							
WILLET	INDIANA	PA	063	007370	N	1890							
WILLOW CREEK-COBB HOLLOW	MCKEAN	PA	083	770662	O	1917							
WILPEN	WESTMORELAND	PA	129	011033	N	1982							
WINDFALL	MCKEAN	PA	083	772685	O	1875							
WINFIELD WEST	ARMSTRONG	PA	005	007373	N	1893							
WINFIELD WEST	BUTLER	PA	019	007373	N	1893							
WOLF CREEK	MERCER	PA	085	776236	ON	1889							
WOLF CREEK	VENANGO	PA	121	776236	N	1899							
WOLFS CORNERS	CLARION	PA	031	590220	ON	1889							
WOODROW	WASHINGTON	PA	125	777879	ON	1904							
WOODRUFF	GREENE	PA	059	007376	N	1905							
WOODVILLE	ALLEGHENY	PA	003	778406	O	1892							
WRIGHT RUN	GREENE	PA	059	780382	ON	1900							
YATESBORO	ARMSTRONG	PA	005	007377	N	1895							
YELLOW CREEK	BUTLER	PA	019	785990	ON	1889							
YOUNGSHIRE	WARREN	PA	123	788389	ON	1959							
ZOLLARSVILLE	GREENE	PA	059	792680	ON	1902							
ZOLLARSVILLE	WASHINGTON	PA	125	792680	ON	1902							

SOUTH DAKOTA

ALUM CREEK	FALL RIVER	SD	047	014269	OA	1980							
BARKER DOME	CUSTER	SD	033	039319	O	1955							
BARKER DOME	FALL RIVER	SD	047	039319	O	1955							
BUFFALO	HARDING	SD	063	101276	OA	1954							
BUFFALO EAST	HARDING	SD	063	101400	O	1978							
BULL CREEK	HARDING	SD	063	102516	OA	1978							
BUTTE - HARDING CO	BUTTE	SD	019	003037	N	1980							
BUTTE - HARDING CO	HARDING	SD	063	003037	N	1980							
CADY CREEK	HARDING	SD	063	000236	N	1978							
CAMEL CREEK	HARDING	SD	063	114619	O	1975							

TENNESSEE

ALGOOD	PUTNAM	TN	141	009991	O	1970							
ALLRED	OVERTON	TN	133	012161	O	1971							
ALTAMONT	GRUNDY	TN	061	013742	N	1978							
ARCOTT SCHOOL	CLAY	TN	027	023709	O	1938							
ASHBURN CREEK	CLAY	TN	027	027081	O	1927							
ASHBURN CREEK SOUTH	OVERTON	TN	133	014186	ON	1982							
BARREN PLAINS	ROBERTSON	TN	147	040435	ON	1931							
BEATY	FENTRESS	TN	049	004672	O	1937							
BENDIX SPUR	SCOTT	TN	151	000924	ON	1978							
BIG BRANCH	FENTRESS	TN	049	061129	N	1975							
BIG EAGLE CREEK	OVERTON	TN	133	010291	ON	1984							
BLACK HOLLOW	OVERTON	TN	133	068368	O	1980							
BOATLAND	FENTRESS	TN	049	077044	O	1974							
BOATLAND NE	FENTRESS	TN	049	077050	N	1975							
BOONE CAMP	MORGAN	TN	129	081025	ON	1924							
BRICEVILLE	ANDERSON	TN	001	091295	O	1976							
BROKEN LEG	OVERTON	TN	133	093665	O	1970							
BROWN POND	SCOTT	TN	151	095525	ON	1970							
BUCKLICK	MORGAN	TN	129	100422	O	1974							

Field Name	County Name	State Sub	Co Code	Field Code	Field Disc Type Year	Field Name	County Name	State Sub	Co Code	Field Code	Field Disc Type Year
HIGH POINT	SCOTT	TN	151	321875	O 1971	UNION HILL	MORGAN	TN	129	727983	ON 1932
HIGH POINT SOUTH	SCOTT	TN	151	321880	O 1972	UNION HILL SW	MORGAN	TN	129	727990	O 1975
HILHAM	OVERTON	TN	133	010939	N 1984	VANS BRANCH	PICKETT	TN	137	010640	O 1905
HONEY CREEK SOUTH	FENTRESS	TN	049	330729	ONA 1972	VERDUN	SCOTT	TN	151	736224	N 1971
HONEY CREEK SOUTH	SCOTT	TN	151	330729	OA 1972	WALNUT GROVE	WHITE	TN	185	746861	N 1978
HUNTSVILLE	SCOTT	TN	151	340353	ON 1971	WILLIAMS CREEK	SCOTT	TN	151	769794	O 1980
HURRICANE CREEK	FENTRESS	TN	049	340601	ON 1972	WILLOW GROVE	CLAY	TN	027	770784	O 1923
HURRICANE RIDGE	FENTRESS	TN	049	001436	ON 1977	WINONA	SCOTT	TN	151	773793	ON 1979
HURRICANE RIDGE	SCOTT	TN	151	001436	ON 1977	WIRMINGHAM	OVERTON	TN	133	008020	O 1981
HURRICANE RIDGE WEST	FENTRESS	TN	049	008837	N 1977	WOLF RIVER EAST	FENTRESS	TN	049	776347	O 1953
INDEPENDENCE SCHOOL	OVERTON	TN	133	011972	ON 1986	YELLOWCLIFF	SCOTT	TN	151	786209	N 1966
INDIAN CREEK	MORGAN	TN	129	345200	OA 1972	TEXAS					
INDIAN CREEK SE	MORGAN	TN	129	001445	O 1975	A & A	STARR	TX40	427	000629	OA 1956
IRONS CREEK	CLAY	TN	027	348836	O 1927	A & C	ARCHER	TX90	009	000351	OA 1960
JACK BRANCH	OVERTON	TN	133	001468	O 1980	A & D	ARCHER	TX90	009	000660	OA 1949
JAMESTOWN NE	FENTRESS	TN	049	013879	N 1980	A & H	DUVAL	TX40	131	000691	ONA 1959
JAMESTOWN SE	FENTRESS	TN	049	001476	O 1978	A & H WEST	DUVAL	TX40	131	000722	OA 1961
JOHN HALL FLATS	SCOTT	TN	151	001493	ON 1977	A & K	KNOX	TX90	275	000753	O 1957
JONES CREEK	DICKSON	TN	043	363223	O 1866	A & S	MITCHELL	TX80	335	000784	OA 1968
JOUETTE CREEK	PICKETT	TN	137	010105	O 1927	A B	EASTLAND	TX70	133	000810	OA 1978
JOUETTE CREEK EAST	PICKETT	TN	137	010106	O 1948	A B ALLEN	VICTORIA	TX20	469	006890	N 1984
KETTLE CREEK	CLAY	TN	027	376708	O 1927	A B C	TAYLOR	TX70	441	000815	OA 1955
KHOTAN	ANDERSON	TN	001	001405	OA 1976	A B CRAWFORD	PALO PINTO	TX70	363	010655	N 1986
LIBERTY	MACON	TN	111	413142	N 1966	A B H	SCHLEICHER	TX75	413	006264	OA 1984
LIBERTY CHURCH	OVERTON	TN	133	413153	N 1983	A B H WEST	SCHLEICHER	TX75	413	006520	OA 1984
LICK BRANCH	SCOTT	TN	151	413514	ON 1976	A BAKER	THROCKMORTON	TX70	447	009156	OA 1985
LILLYDALE	CLAY	TN	027	012385	O 1926	A C SCOTT	CALLAHAN	TX70	059	000908	OA 1954
LILLYDALE	PICKETT	TN	137	012385	O 1926	A C SCOTT NW	CALLAHAN	TX70	059	000939	O 1954
LITTLE CLEAR CREEK	MORGAN	TN	129	418350	ON 1928	A C SCOTT WEST	CALLAHAN	TX70	059	000970	OA 1954
LITTLE CRAB	FENTRESS	TN	049	010118	O 1948	A D H	COLEMAN	TX70	083	009999	ONA 1985
LITTLE PROCTOR	CLAY	TN	027	010119	O 1951	A E DAVIS	BROWN	TX70	049	008024	N 1984
LIVINGSTON EAST	OVERTON	TN	133	420768	O 1976	A G H	PECOS	TX80	371	000878	ONA 1980
LOCK BRANCH	JACKSON	TN	087	014256	O 1927	A GOOD	THROCKMORTON	TX70	447	011308	OA 1985
LONG FORK	SCOTT	TN	151	425450	N 1971	A L D	RUNNELS	TX75	399	004295	OA 1983
LONG RIDGE	JACKSON	TN	087	425837	O 1975	A O O	YOUNG	TX90	503	000352	ONA 1980
LOVE LADY NW	PICKETT	TN	137	014652	O 1973	A P	BORDEN	TX85	033	001063	O 1958
LOW GAP SOUTH	SCOTT	TN	151	010969	ON 1977	A P C	KNOX	TX90	275	001094	OA 1959
LOW GAP-REUBEN HOLLOW	SCOTT	TN	151	010970	OA 1976	A P I	SAN PATRICIO	TX40	409	001125	N 1960
MANSON SCHOOL	FENTRESS	TN	049	001630	ON 1979	A R S	COLEMAN	TX70	083	008424	OA 1984
MARTIN BRANCH	CANNON	TN	015	449920	O 1971	A RESURRECTION	LAVACA	TX20	285	004861	N 1998
MCKINNEY	CAMPBELL	TN	013	461491	O 1978	A S O G	DUVAL	TX40	131	001156	ONA 1959
MILE ONE	SCOTT	TN	151	008841	O 1977	A S O G	JIM WELLS	TX40	249	001156	ONA 1959
MILL CREEK	CLAY	TN	027	474357	O 1927	A S O G NORTH	DUVAL	TX40	131	001187	ONA 1962
MILLER MOUNTAIN	OVERTON	TN	133	008930	ON 1981	A S O G NORTH	JIM WELLS	TX40	249	001187	ONA 1962
MITCHELL	SUMNER	TN	165	478945	O 1963	A T & H	CALLAHAN	TX70	059	010000	OA 1985
MITCHELL CREEK	CLAY	TN	027	478976	O 1928	A T & H	SHACKELFORD	TX70	417	010000	OA 1985
MITCHELL CREEK SE	OVERTON	TN	133	010136	O 1923	A T M	UPTON	TX75	461	011038	OA 1986
MOODYVILLE EAST	PICKETT	TN	137	483325	O 1941	A V C	ARCHER	TX90	009	001209	OA 1971
NEELEY CREEK	CLAY	TN	027	501301	O 1926	A W	WINKLER	TX80	495	001218	OA 1964
NEW HAVEN	SCOTT	TN	151	503998	N 1962	A W P	MCMULLEN	TX10	311	006990	ONA 1981
NEWCOMB	CAMPBELL	TN	013	506044	N 1987	A. C. MORTON	WINKLER	TX80	495	017002	ON 2002
NIGGS CREEK	SCOTT	TN	151	508300	N 1971	AAA	HARDEMAN	TX90	197	008418	OA 1984
NOAH FORK	COFFEE	TN	031	010139	O 1938	AAKER	CRANE	TX80	103	001249	O 1957
NORTH CREEK	CUMBERLAND	TN	035	008260	ON 1983	AARON	EASTLAND	TX70	133	001280	ONA 1952
OAK GROVE	OVERTON	TN	133	516721	OA 1979	AARON SHALLOW	EASTLAND	TX70	133	001311	O 1953
OAK HILL	CUMBERLAND	TN	035	516814	O 1980	ABBEYS POINT	MATAGORDA	TX30	321	004085	N 1999
OIL HOLLOW	CLAY	TN	027	520882	O 1926	ABB-FAN	NOLAN	TX70	353	014724	O 1993
OIL HOLLOW NORTH	CLAY	TN	027	520887	O 1974	ABBOTT	EASTLAND	TX70	133	001466	ONA 1976
OKALONA	OVERTON	TN	133	010142	N 1949	ABELL	CRANE	TX80	103	001652	ONA 1940
ONEIDA EAST	SCOTT	TN	151	525711	N 1971	ABELL EAST	PECOS	TX80	371	001652	ONA 1940
ONEIDA WEST	SCOTT	TN	151	525742	ON 1969	ABELL EAST	CRANE	TX80	103	001683	ONA 1950
PALL MALL NORTH	FENTRESS	TN	049	010584	O 1903	ABELL NE	CRANE	TX80	103	001714	OA 1955
PARKER-ETTER	PICKETT	TN	137	014270	ON 1980	ABELL NORTH	PECOS	TX80	371	001745	OA 1950
PERKINS HOLLOW	CAMPBELL	TN	013	012030	O 1981	ABELL NW	CRANE	TX80	103	001776	ONA 1949
PETERMAN BEND	CLAY	TN	027	552009	O 1925	ABELL NW	PECOS	TX80	371	001776	ONA 1949
PETERS BRIDGE	FENTRESS	TN	049	552050	O 1975	ABELL SE	PECOS	TX80	371	001807	ONA 1951
PILOT MOUNTAIN	MORGAN	TN	129	001859	ON 1981	ABELL SOUTH	PECOS	TX80	371	001838	OA 1950
PINE BRANCH SW	CLAY	TN	027	556472	O 1963	ABELL WEST	PECOS	TX80	371	001869	OA 1957
PINE GROVE	MORGAN	TN	129	556667	N 1975	ABERCROMBIE	ARCHER	TX90	009	001900	O 1957
PLEASANT RIDGE	MORGAN	TN	129	560496	ON 1979	ABERNATHY	HALE	TX85	189	001993	O 1969
PLEASANT SHADE	SMITH	TN	159	560620	N 1968	ABERNATHY	PALO PINTO	TX70	363	001993	N 1979
POPLAR COVE	FENTRESS	TN	049	001874	O 1896	ABILENE CENTENNIAL	TAYLOR	TX70	441	000353	O 1981
PREVIT BRANCH	SCOTT	TN	151	572043	O 1976	ABILENE EAST	TAYLOR	TX70	441	002024	OA 1952
PUNCHEONCAMP	SCOTT	TN	151	574951	O 1971	ABILENE WEST	TAYLOR	TX70	441	002055	O 1956
RED HILL	FENTRESS	TN	049	590894	O 1960	ABKIRK	JONES	TX70	253	002086	OA 1958
RIVER JUNCTION	SCOTT	TN	151	603837	N 1973	A-B-M	UPTON	TX75	461	000832	O 1974
RIVERTON	FENTRESS	TN	049	604147	O 1896	A-B-R	HARRISON	TX60	203	009157	ONA 1985
ROBBINS	SCOTT	TN	151	605551	ON 1980	A-B-R EAST	GOLIAD	TX20	175	000846	ONA 1967
ROSLIN SOUTH	FENTRESS	TN	049	008843	N 1976	A-B-R NE	GOLIAD	TX20	175	000877	ONA 1969
ROSLIN SOUTH	MORGAN	TN	129	008843	N 1976	A-B-R NORTH	GOLIAD	TX20	175	000890	N 1977
RUGBY	FENTRESS	TN	049	618275	ON 1973	ABRAHAM	HEMPHILL	TX95	211	002148	OA 1972
RUGBY	MORGAN	TN	129	618275	ON 1973	ABRAXAS	WARD	TX80	475	015577	O 1996
RUGBY	SCOTT	TN	151	618275	N 1973	ABRIGO	BEE	TX20	025	011895	O 1986
RUSSELL FORK	CAMPBELL	TN	013	011006	O 1984	ABW	FOARD	TX90	155	012097	OA 1988
RUSSELL RIDGE	PICKETT	TN	137	001237	O 1976	ACAMPO	SHACKELFORD	TX70	417	002179	O 1952
SHEPHERD BRANCH	FENTRESS	TN	049	650580	ON 1975	ACE	POLK	TX30	373	002241	ON 1952
SHILOH	OVERTON	TN	133	652156	ON 1979	ACE	SAN JACINTO	TX30	407	002241	O 1952
SHIRLEY	FENTRESS	TN	049	652900	N 1980	ACE NORTH	POLK	TX30	373	002334	ONA 1969
SHIRLEY	MORGAN	TN	129	652900	N 1980	ACE OF SPADES	STERLING	TX80	431	014425	O 1992
SHUG MOUNTAIN	SCOTT	TN	151	654477	O 1965	ACEITUNA	DIMMIT	TX10	127	002365	OA 1957
SILVER PINE	FENTRESS	TN	049	008845	ON 1983	ACE-JONES	JONES	TX70	253	000354	OA 1981
SMITHLAND	LINCOLN	TN	103	008742	N 1929	ACETATE	GLASSCOCK	TX80	173	012319	OA 1988
SPARTA	WHITE	TN	185	668036	N 1927	ACE-TINER	JONES	TX70	253	000355	OA 1981
SPRING CREEK	OVERTON	TN	133	670919	O 1866	ACEVEDO	WEBB	TX40	479	010001	N 1985
SPURRIER	PICKETT	TN	137	672391	O 1892	ACG99	SHACKELFORD	TX70	417	016588	N 2000
ST JOHN	CLAY	TN	027	673725	O 1928	ACHILLES	HEMPHILL	TX95	211	002381	N 1977
STANLEY JUNCTION	SCOTT	TN	151	001321	ON 1971	ACKER	IRION	TX75	235	002385	O 1977
STAR POINT	PICKETT	TN	137	676786	N 1973	ACKERLY	BORDEN	TX85	033	002427	OA 1953
STATIC	PICKETT	TN	137	677755	O 1963	ACKERLY	DAWSON	TX85	115	002427	OA 1953
STILLHOUSE CREEK	CLAY	TN	027	680689	O 1937	ACKERLY	HOWARD	TX80	227	002427	OA 1953
STOCKTON	FENTRESS	TN	049	681568	O 1979	ACKERLY	MARTIN	TX80	317	002427	OA 1953
STOCKTON SW	FENTRESS	TN	049	008846	ON 1978	ACKERLY EAST	BORDEN	TX85	033	002458	O 1955
SUGAR GROVE	SUMNER	TN	165	686683	O 1920	ACKERLY EAST	DAWSON	TX85	115	002458	O 1955
SUNBRIGHT	MORGAN	TN	129	689132	ON 1926	ACKERLY NE	DAWSON	TX85	115	015093	O 1993
SUNBRIGHT CENTRAL	MORGAN	TN	129	008847	ON 1980	ACKERLY NORTH	DAWSON	TX85	115	002489	OA 1957
SYCAMORE VALLEY	MACON	TN	111	006462	N 1927	ACKERLY NW	DAWSON	TX85	115	002520	OA 1960
TACKETT CREEK	CLAIBORNE	TN	025	695605	O 1959	ACKERLY SOUTH	DAWSON	TX85	115	002551	O 1954
TALLMAN FORD	MACON	TN	111	696473	O 1924	ACKERLY SOUTH	MARTIN	TX80	317	002551	O 1954
TINSELYS BOTTOM	CLAY	TN	027	708998	O 1924						
TINSELYS BOTTOM	JACKSON	TN	087	708998	O 1924						
TOWN CREEK	WARREN	TN	177	003133	O 1921						
TRAVISVILLE	PICKETT	TN	137	010637	O 1903						
TURKEY CREEK	CLAY	TN	027	721307	O 1938						

TEXAS

Field Name	County Name	State Sub	Co Code	Field Code	Field Disc Type Year	Field Name	County Name	State Sub	Co Code	Field Code	Field Disc Type Year
ACKERMAN	TAYLOR	TX70	441	000356	ONA 1980	AKIN & DIMOCK	WICHITA	TX90	485	006116	O 1952
ACKERS	SHACKELFORD	TX70	417	002566	OA 1978	AKIN NE	STEPHENS	TX70	429	006147	O 1963
ACKERS 34	SHACKELFORD	TX70	417	015545	O 1995	AKINS	DAWSON	TX85	115	000883	OA 1980
ACLETO	WILSON	TX10	493	001960	ONA 1981	AL MITA RANCH	LIVE OAK	TX20	297	012703	O 1977
ACLETO CREEK	WILSON	TX10	493	002644	OA 1952	AL REID PHD	IRION	TX75	235	004223	O 1999
ACME	CLAY	TX90	077	002675	OA 1947	AL SMITH	JIM WELLS	TX40	249	006271	ON 1957
ACME	JONES	TX70	253	002675	OA 1975	ALABAMA CREEK	TRINITY	TX30	455	006377	OA 1978
ACME SE	CLAY	TX90	077	002706	OA 1960	ALABAMA FERRY	HOUSTON	TX60	225	006994	OA 1983
ACME SOUTH	CLAY	TX90	077	002737	O 1953	ALABAMA FERRY	LEON	TX50	289	006994	OA 1983
ACOM	CHAMBERS	TX30	071	002768	N 1960	ALABAMA FERRY NORTH	LEON	TX50	289	013653	OA 1990
ACORN	CROCKETT	TX75	105	002799	OA 1984	ALABAMA FERRY SE	HOUSTON	TX60	225	013569	OA 1989
ACORN	FISHER	TX70	151	002799	ON 1950	ALAMO	HIDALGO	TX40	215	006736	ONA 1942
ACR	COKE	TX75	081	002800	OA 1977	ALAMO BEACH	CALHOUN	TX20	057	006767	N 1969
ACS	UPTON	TX75	461	014878	O 1994	ALAMO BEACH SOUTH	CALHOUN	TX20	057	009668	N 1983
ACU	TERRELL	TX75	443	014725	N 1993	ALAMO SOUTH	MCMULLEN	TX10	311	006891	O 1984
ACU EAST	TERRELL	TX75	443	016590	N 2000	ALAMOSA	OLDHAM	TX95	359	006953	O 1957
A-D & P	ARCHER	TX90	009	001001	OA 1952	ALAMOSA EAST	OLDHAM	TX95	359	006984	O 1957
ADA	JACK	TX90	237	002830	OA 1953	ALAMOSA SE	OLDHAM	TX95	359	007015	O 1959
ADA CALL	NEWTON	TX30	351	002861	ONA 1960	ALAN	YOUNG	TX90	503	007046	OA 1955
ADA CALL EAST	NEWTON	TX30	351	008025	OA 1982	ALANIZ	STARR	TX40	427	017003	N 2001
ADAIR	GAINES	TX85	165	003109	OA 1947	ALAYAN BAYOU	NACOGDOCHES	TX60	347	006892	N 1982
ADAIR	TERRY	TX85	445	003109	OA 1947	ALAZAN	KLEBERG	TX40	273	007077	ONA 1954
ADAIR CREEK	NOLAN	TX70	353	000357	OA 1980	ALAZAN BAYOU	NACOGDOCHES	TX60	347	011640	N 1985
ADAIR NE	TERRY	TX85	445	003140	O 1954	ALAZAN BAYOU SOUTH	NACOGDOCHES	TX60	347	011641	N 1987
ADAIR SOUTH	GAINES	TX85	165	015875	O 1997	ALAZAN NORTH	KLEBERG	TX40	273	007108	ONA 1958
ADAM	COMANCHE	TX70	093	003217	OA 1981	ALAZAN SOUTH	KLEBERG	TX40	273	008026	N 1980
ADAM	REEVES	TX80	389	003217	N 1977	ALAZAN WEST	KLEBERG	TX40	273	008027	ONA 1980
AD-AM	WOOD	TX60	499	013987	O 1991	ALBA	WOOD	TX60	499	007139	OA 1948
ADAM & JESSICA	RUNNELS	TX75	399	009158	OA 1985	ALBANY	SHACKELFORD	TX70	417	007232	OA 1956
ADA-MAC	BRAZORIA	TX30	039	002985	ON 1961	ALBANY EAST	SHACKELFORD	TX70	417	007263	OA 1957
ADAMC	UPTON	TX75	461	003233	ONA 1953	ALBANY SE	SHACKELFORD	TX70	417	007325	O 1951
ADAMI	WEBB	TX40	479	003264	ONA 1939	ALBANY SOUTH	SHACKELFORD	TX70	417	007356	OA 1956
ADAMI WEST	WEBB	TX40	479	003295	ONA 1959	ALBANY-LEECH	SHACKELFORD	TX70	417	007294	OA 1970
ADAMS	EASTLAND	TX70	133	003326	OA 1982	ALBAUGH	MARTIN	TX80	317	007387	O 1953
ADAMS	MEDINA	TX10	325	003326	ONA 1926	ALBAUGH	MITCHELL	TX80	335	007387	O 1953
ADAMS	STEPHENS	TX70	429	003326	O 1957	ALBAUGH-COLE	STERLING	TX80	431	007418	OA 1969
ADAMS	SUTTON	TX75	435	003326	N 1975	ALBERCAS	JIM HOGG	TX40	247	007449	ON 1928
ADAMS 31	HOWARD	TX80	227	015094	O 1994	ALBERCAS	WEBB	TX40	479	007449	ON 1928
ADAMS RANCH	JASPER	TX30	241	003574	ONA 1953	ALBERCAS NE	WEBB	TX40	479	007480	N 1962
ADAMS RANCH	JIM WELLS	TX40	249	003574	N 1985	ALBERCAS NORTH	WEBB	TX40	479	007511	ON 1945
ADAMS RANCH	ORANGE	TX30	361	003574	ONA 1953	ALBERCAS WEST	WEBB	TX40	479	007542	N 1957
ADAMS RANCH WEST	ORANGE	TX30	361	003636	ONA 1965	ALBERT WEST	LIVE OAK	TX20	297	007604	ONA 1955
ADAMS RIB	FAYETTE	TX30	149	014426	OA 1992	ALBERTA	EASTLAND	TX70	133	000362	N 1980
ADAMS-BAGGETT RANCH	CROCKETT	TX75	105	003357	N 1969	ALBERTSON	SAN PATRICIO	TX40	409	007635	OA 1956
ADAMSON	JONES	TX70	253	003698	O 1950	ALBRECHT	GOLIAD	TX20	175	008007	ONA 1949
ADAS	FISHER	TX70	151	003760	OA 1956	ALBRECHT	STARR	TX40	427	008007	O 1960
ADAS SOUTH	FISHER	TX70	151	003791	OA 1957	ALBRECHT CREEK	GOLIAD	TX20	175	011042	N 1986
ADCO	COLEMAN	TX70	083	010656	N 1986	ALBRECHT SOUTH	GOLIAD	TX20	175	008038	ONA 1961
ADCOCK	DAWSON	TX85	115	003822	OA 1951	ALBRECHT WEST	LIVE OAK	TX20	297	008069	O 1945
ADCOCK SOUTH	DAWSON	TX85	115	000881	OA 1981	ALCO	JACK	TX90	237	008193	OA 1951
ADDICKS	HARRIS	TX30	201	012098	N 1987	ALCO	YOUNG	TX90	503	008193	ONA 1951
ADDIE	CROCKETT	TX75	105	003853	N 1954	ALCO SOUTH	YOUNG	TX90	503	008286	N 1952
ADDIS	ECTOR	TX80	135	003915	OA 1947	ALCO-MAG	HARRIS	TX30	201	008224	ONA 1953
ADDIS NE	ECTOR	TX80	135	003946	O 1962	ALCO-MAG WEST	HARRIS	TX30	201	008255	ONA 1955
ADDISON	BASTROP	TX10	021	004008	O 1956	ALCORN	CLAY	TX90	077	008348	OA 1953
ADDISON	PALO PINTO	TX70	363	004008	N 1981	ALCORN SOUTH	CLAY	TX90	077	008363	OA 1972
ADELA	LAVACA	TX20	285	004031	ON 1973	ALDERMAN	GUADALUPE	TX10	187	008658	O 1966
ADIAN	COLEMAN	TX70	083	011039	OA 1987	ALDINE	HARRIS	TX30	201	008689	ON 1935
ADLER	EASTLAND	TX70	133	007690	ONA 1984	ALDINE EAST	HARRIS	TX30	201	008720	OA 1952
ADLER LAKE	VICTORIA	TX20	469	010002	N 1985	ALDINE NE	HARRIS	TX30	201	008751	O 1954
ADMIRAL	CALLAHAN	TX70	059	000358	OA 1979	ALDINE SOUTH	HARRIS	TX30	201	008782	O 1950
ADMIRAL SOUTH	CALLAHAN	TX70	059	008754	OA 1984	ALDINE WEST	HARRIS	TX30	201	008813	O 1956
ADOBE	EASTLAND	TX70	133	004287	OA 1982	ALDRETE	REFUGIO	TX20	391	008844	ONA 1949
ADOBE WALLS	HUTCHINSON	TX95	233	004318	OA 1969	ALDRICH	JACKSON	TX20	239	008875	O 1957
ADRIAN	NOLAN	TX70	353	004504	OA 1960	ALDRIDGE	COLEMAN	TX70	083	008968	OA 1953
ADRIENNE	EASTLAND	TX70	133	007242	OA 1982	ALDRIDGE	RUNNELS	TX75	399	008968	OA 1953
ADVANCE	EASTLAND	TX70	133	004566	OA 1984	ALDRIDGE	TAYLOR	TX70	441	008968	OA 1953
ADVANCE	PARKER	TX70	367	004566	N 1982	ALDWELL RANCH	SUTTON	TX75	435	009020	N 1972
A-F-G	GARZA	TX85	169	000879	OA 1979	ALEDO SE	PARKER	TX70	367	009102	N 1975
AGAPE	STEPHENS	TX70	429	000359	OA 1979	ALEDO SOUTH	PARKER	TX70	367	009112	N 1974
AGAR	MIDLAND	TX80	329	010003	OA 1985	ALEJANDRENAS	ZAPATA	TX40	505	000363	N 1981
AGARITO	ZAPATA	TX40	505	013175	N 1989	ALEX	TERRY	TX85	445	009278	OA 1945
AGARITTA	CONCHO	TX75	095	013176	OA 1989	ALEXANDER	HEMPHILL	TX95	211	009433	N 1976
AGGIE	COOKE	TX90	097	004977	O 1974	ALEXANDER	RUNNELS	TX75	399	009433	OA 1981
AGGIELAND	BRAZOS	TX30	041	006329	ONA 1984	ALEXANDER	STONEWALL	TX70	433	009433	OA 1953
AGGIELAND	BURLESON	TX30	051	006329	ONA 1984	ALEXANDER	TERRY	TX85	445	009433	OA 1980
AGNES	ANDERSON	TX60	001	005000	N 1957	ALEXANDER SOUTH	STONEWALL	TX70	433	000364	OA 1980
AGNES BARBER	REFUGIO	TX20	391	005031	ONA 1970	ALEXANDRIA	SHACKELFORD	TX70	417	009464	OA 1991
AGNES BARBER SOUTH	REFUGIO	TX20	391	011639	N 1987	ALFALFA	HOWARD	TX80	227	009526	O 1995
AGUA AZUL	WEBB	TX40	479	004987	N 1983	ALFRED	JIM WELLS	TX40	249	009681	ONA 1937
AGUA CLARA	JIM HOGG	TX40	247	012450	N 1988	ALFRED DEEP	JIM WELLS	TX40	249	009712	ON 1935
AGUA DULCE	NUECES	TX40	355	005217	ONA 1928	ALFRED NORTH	JIM WELLS	TX40	249	009159	N 1985
AGUA DULCE EAST	NUECES	TX40	355	005248	ON 1953	ALFRED WEST	JIM WELLS	TX40	249	009774	ONA 1953
AGUA DULCE NE	NUECES	TX40	355	005279	O 1970	ALFRED-DONNELL	STEPHENS	TX70	429	009743	ONA 1954
AGUA DULCE NORTH	NUECES	TX40	355	005310	ONA 1956	ALGENY	LAVACA	TX20	285	006743	N 1984
AGUA DULCE SOUTH	NUECES	TX40	355	004296	N 1983	ALGERITA	PECOS	TX80	371	005029	N 1999
AGUA DULCE SW	NUECES	TX40	355	000360	N 1977	ALGERNON	RUNNELS	TX75	399	009836	O 1969
AGUA FUEGO	WEBB	TX40	479	009390	N 1984	ALGOA	GALVESTON	TX30	167	009867	ONA 1949
AGUA NEGRA	DUVAL	TX40	131	005670	ONA 1983	ALGOA NORTH	GALVESTON	TX30	167	009898	O 1965
AGUA PRIETA	DUVAL	TX40	131	005341	ONA 1941	ALGOA NW	GALVESTON	TX30	167	005671	N 1983
AGUA ROJA	WEBB	TX40	479	006521	N 1984	ALGOA ORCHARD	GALVESTON	TX30	167	009929	OA 1961
AGUAS CALIENTES	WEBB	TX40	479	010004	N 1985	ALGOA SOUTH	BRAZORIA	TX30	039	008672	N 1989
AGUILA	ZAPATA	TX40	505	005372	O 1956	ALGOA SOUTH	GALVESTON	TX30	167	008672	N 1984
AGUILARES	WEBB	TX40	479	005403	ONA 1953	ALGOA WAY	BRAZORIA	TX30	039	009934	ONA 1978
AGUILARES NORTH	WEBB	TX40	479	011040	N 1986	ALGOA WEST	BRAZORIA	TX30	039	009938	N 1976
AGUILETE CREEK	WEBB	TX40	479	011310	N 1979	ALIANNA MAG	KLEBERG	TX40	273	016557	N 2000
AGULA CREEK	VICTORIA	TX20	469	016568	ONA 1999	ALICE	JIM WELLS	TX40	249	010022	ONA 1938
AHERN	CASS	TX60	067	005434	N 1964	ALICE ANN	EASTLAND	TX70	133	010053	ONA 1953
AIKEN	FISHER	TX70	151	005589	OA 1957	ALICE DEEP	JIM WELLS	TX40	249	010084	N 1952
AINSWORTH	JACK	TX90	237	005620	OA 1980	ALICE DEEP SW	JIM WELLS	TX40	249	002976	N 1982
AIRPORT	MAVERICK	TX10	323	005868	N 1973	ALICE EAST	JIM WELLS	TX40	249	000365	N 1977
AIRPORT	NUECES	TX40	355	005868	N 1981	ALICE NORTH	JIM WELLS	TX40	249	010115	ONA 1954
AIRPORT	WICHITA	TX90	485	005868	OA 1942	ALICE SE	JIM WELLS	TX40	249	010146	ON 1956
AIRSTRIP	ZAVALA	TX10	507	005883	N 1980	ALICE SOUTH	JIM WELLS	TX40	249	010177	ONA 1959
AIRSTRIP EAST	ZAVALA	TX10	507	006993	N 1981	ALICE WALKER	SHACKELFORD	TX70	417	015365	O 1995
AJAX	KNOX	TX90	275	005899	OA 1956	ALICE WEST	JIM WELLS	TX40	249	010208	ON 1954
AKARD	JONES	TX70	253	005992	OA 1938	ALIEF	HARRIS	TX30	201	010301	ON 1945
AKENS	JONES	TX70	253	006023	O 1948	ALIEF SOUTH	HARRIS	TX30	201	010332	N 1956
AKER	FREESTONE	TX50	161	000882	N 1981						

Field Name	County Name	State Sub	Co Code	Field Code	Field Disc Type	Year	Field Name	County Name	State Sub	Co Code	Field Code	Field Disc Type	Year
ALKEK EAST	GOLIAD	TX20	175	010766	O	1955	ALTO SPRINGS	FALLS	TX50	145	000887	OA	1979
ALKEK NORTH	GOLIAD	TX20	175	010797	ONA	1956	ALTO SPRINGS	LIMESTONE	TX50	293	000887	OA	1979
ALKEK NORTH	REFUGIO	TX20	391	010797	N	1956	ALTO WEST	CHEROKEE	TX60	073	013866	ON	1957
ALKEK WEST	GOLIAD	TX20	175	008420	ONA	1984	ALVA LEE HAWKINS	EASTLAND	TX70	133	014307	N	1978
ALLAR	YOUNG	TX90	503	010859	ONA	1941	ALVARADO	STARR	TX40	427	046084	N	1980
ALLAR-BUZZ	COKE	TX75	081	006998	OA	1981	ALVAREZ	STARR	TX40	427	014362	OA	1952
ALLARD SMITH	JACK	TX90	237	010657	O	1986	ALVIN CITY	BRAZORIA	TX30	039	014393	N	1950
ALLAR-WARREN	YOUNG	TX90	503	010921	O	1949	ALVIN NORTH	BRAZORIA	TX30	039	014449	ONA	1976
ALLCORN	RUNNELS	TX75	399	006368	ONA	1981	ALVIN SE	BRAZORIA	TX30	039	014424	N	1951
ALLEN	EASTLAND	TX70	133	011076	N	1950	ALVIN SOUTH	BRAZORIA	TX30	039	014455	ONA	1956
ALLEN	JIM HOGG	TX40	247	011076	ONA	1947	AL-VINC	JACK	TX90	237	000361	OA	1981
ALLEN	RUNNELS	TX75	399	011076	OA	1984	ALVORD	STARR	TX40	427	014469	N	1980
ALLEN	SHACKELFORD	TX70	417	011076	OA	1983	ALVORD	WISE	TX90	497	014486	ONA	1954
ALLEN	TOM GREEN	TX75	451	011076	OA	1985	ALVORD EAST	WISE	TX90	497	014517	OA	1959
ALLEN	WHARTON	TX30	481	011076	ONA	1927	ALVORD NORTH	WISE	TX90	497	014548	OA	1962
ALLEN & RITCHIE	PALO PINTO	TX70	363	011169	N	1948	ALVORD SE	WISE	TX90	497	014579	OA	1958
ALLEN & SMITH	HUTCHINSON	TX95	233	011200	O	1969	ALVORD SOUTH	WISE	TX90	497	014610	ONA	1956
ALLEN ANDREW	STERLING	TX80	431	000885	OA	1981	ALVORD WEST	WISE	TX90	497	014641	O	1957
ALLEN DOME	BRAZORIA	TX30	039	011262	ONA	1927	ALWAN	WHARTON	TX30	481	013985	N	1991
ALLEN HILL	TOM GREEN	TX75	451	000336	OA	1980	ALWAN WEST	WHARTON	TX30	481	014518	N	1991
ALLEN NORTH	JIM HOGG	TX40	247	011417	N	1978	ALWORTH	JIM HOGG	TX40	247	014703	ONA	1965
ALLEN RANCH	COLORADO	TX30	089	007693	N	1984	ALWORTH	ZAPATA	TX40	505	014703	ONA	1965
ALLEN RANCH	LAVACA	TX20	285	007693	N	1984	ALWORTH EAST	JIM HOGG	TX40	247	011046	N	1986
ALLEN-HOLIDAY	SCURRY	TX85	415	011324	OA	1952	ALYSSA	EASTLAND	TX70	133	014718	OA	1977
ALLEN-PARKER	LIPSCOMB	TX95	295	011479	OA	1967	ALYSSA-SADIE	JONES	TX70	253	014879	O	1994
ALLEN-PARKER	OCHILTREE	TX95	357	011479	OA	1967	ALYSSE	FISHER	TX70	151	014880	O	1994
ALLEN-SIX	JACK	TX90	237	000366	OA	1979	AMA GRAHAM	GRAY	TX95	179	014827	N	1968
ALLENTOWN	ANGELINA	TX60	005	011634	N	1954	AMACKER-TIPPETT	UPTON	TX75	461	014889	ONA	1953
ALLENTOWN	CASS	TX60	067	011634	N	1954	AMACKER-TIPPETT EAST	UPTON	TX75	461	014920	ON	1957
ALLEYTON	COLORADO	TX30	089	016231	N	1996	AMACKER-TIPPETT NORTH	UPTON	TX75	461	014951	OA	1967
ALLIE	SUTTON	TX75	435	009670	OA	1985	AMACKER-TIPPETT SE	UPTON	TX75	461	014982	ONA	1966
ALLIGATOR	WASHINGTON	TX30	477	012677	O	1988	AMACKER-TIPPETT SOUTH	UPTON	TX75	461	015013	ONA	1958
ALLIGATOR BAYOU	CHAMBERS	TX30	071	011696	ONA	1959	AMACKER-TIPPETT SW	UPTON	TX75	461	015020	OA	1977
ALLIGATOR BAYOU EAST	CHAMBERS	TX30	071	011727	ONA	1960	AMACKER-TIPPETT WEST	UPTON	TX75	461	009513	ONA	1980
ALLIGATOR BAYOU SW	CHAMBERS	TX30	071	003786	N	1982	AMADOR	DE WITT	TX20	123	015044	ON	1958
ALLIGATOR BAYOU WEST	CHAMBERS	TX30	071	011758	ONA	1963	AMANDA FOSTER	GLASSCOCK	TX80	173	016539	O	1999
ALLIGATOR CREEK	NAVARRO	TX50	349	008421	N	1984	AMANDA NICOLE	JONES	TX70	253	014427	OA	1991
ALLIGATOR LAKE	NEWTON	TX30	351	011789	ON	1958	AMANDO	DUVAL	TX40	131	006086	N	1983
ALLIGATOR LAKE NORTH	BRAZORIA	TX30	039	000367	N	1980	AMAREX	HARRIS	TX30	201	015121	ONA	1975
ALLIGATOR MOTT	DE WITT	TX20	123	004866	N	1996	AMARGOSA	JIM WELLS	TX40	249	015137	ONA	1942
ALLIGATOR POINT	BRAZORIA	TX30	039	011820	ONA	1953	AMARGOSA WEST	JIM WELLS	TX40	249	000368	N	1981
ALLIGATOR SLOUGH	ZAVALA	TX10	507	001964	ONA	1980	AMBASSADOR	CLAY	TX90	077	015230	OA	1950
ALLIMAR	LIVE OAK	TX20	297	015869	O	1995	AMBASSADOR NORTH	CLAY	TX90	077	015261	OA	1951
ALLISON	STEPHENS	TX70	429	011851	N	1957	AMBASSADOR SE	CLAY	TX90	077	000369	OA	1980
ALLISON	TERRELL	TX75	443	011851	N	1973	AMBERSON	LA SALLE	TX10	283	015478	N	1954
ALLISON	WICHITA	TX90	485	011851	OA	1951	AMBLER	REEVES	TX80	389	015509	N	1964
ALLISON PARKS	HEMPHILL	TX95	211	011921	ONA	1974	AMBRA	JACK	TX90	237	015602	OA	1970
ALLISON PARKS	WHEELER	TX95	483	011921	ONA	1974	AMELIA	JEFFERSON	TX30	245	015695	ONA	1936
ALLISON PARKS SE	WHEELER	TX95	483	007243	N	1981	AMELIA NORTH	JEFFERSON	TX30	245	015726	N	1963
ALLISON RANCH	PECOS	TX80	371	011927	O	1978	AMELIA SOUTH	JEFFERSON	TX30	245	015757	ON	1960
ALLISON SOUTH	TERRELL	TX75	443	011930	N	1975	AMERICAN	COLORADO	TX30	089	015814	N	1979
ALLISON-BRITT	WHEELER	TX95	483	000314	ONA	1979	AMERICAN	CROCKETT	TX75	105	015814	ONA	1973
ALLISON-HOLT	WHEELER	TX95	483	011892	N	1972	AMERMAN	STEPHENS	TX70	429	015881	N	1966
ALLMYERS	YOUNG	TX90	503	012006	OA	1954	AMES	LIBERTY	TX30	291	016478	N	1999
ALLRED	HARDEMAN	TX90	197	012161	OA	1978	AM-HARD	CALLAHAN	TX70	059	014765	OA	1954
ALLRED-PEERY	ARCHER	TX90	009	012192	O	1949	AMI	RUNNELS	TX75	399	016087	O	1954
ALLYATES	JACK	TX90	237	012285	OA	1951	AMIET	CROCKETT	TX75	105	016059	OA	1986
ALYN	TAYLOR	TX70	441	007244	OA	1982	AMIGO	REAGAN	TX75	383	016059	OA	1986
ALM	LAVACA	TX20	285	011643	O	1987	AMIGO	CROCKETT	TX75	105	016098	OA	1955
ALMA	MONTAGUE	TX90	337	012316	OA	1957	AMIGO	REAGAN	TX75	383	016098	OA	1955
ALMA BELL	LIVE OAK	TX20	297	012347	ON	1960	AMITY	COMANCHE	TX70	093	016129	OA	1941
ALMA J	CALLAHAN	TX70	059	010006	N	1985	AMKEL	SAN PATRICIO	TX40	409	011644	N	1987
ALMA JOHNSON	COLEMAN	TX70	083	010658	N	1986	AMMANN	DIMMIT	TX10	127	016253	O	1977
ALMA SOUTH	JIM HOGG	TX40	247	012564	N	1988	AMMANN	WHARTON	TX30	481	016253	N	1957
ALMA WEST	MONTAGUE	TX90	337	012626	O	1965	AMMANN NORTH	WHARTON	TX30	481	014407	N	1991
ALMON	COOKE	TX90	097	012103	O	1988	AMMANN SOUTH	WHARTON	TX30	481	013329	N	1989
ALMOND	JIM WELLS	TX40	249	012719	ONA	1944	AMMANN WEST	WHARTON	TX30	481	013177	N	1989
ALNBOB	HARDEMAN	TX90	197	013456	O	1990	AMMANVILLE	FAYETTE	TX30	149	009161	N	1985
ALNDAL	HARDEMAN	TX90	197	016872	O	2001	AMMER	LIPSCOMB	TX95	295	015876	O	1996
ALOE	VICTORIA	TX20	469	012781	ONA	1951	AMN	TOM GREEN	TX75	451	009671	ON	1985
ALOE NORTH	VICTORIA	TX20	469	000886	N	1980	AMORE	HIDALGO	TX40	215	015511	N	1996
ALONGSIDE	SHACKELFORD	TX70	417	015723	N	1995	AMORE	STARR	TX40	427	015511	ONA	1995
ALONZO TAYLOR	DUVAL	TX40	131	012874	O	1956	AMPACK	JONES	TX70	253	012678	OA	1988
ALPAR	HEMPHILL	TX95	211	012898	ONA	1974	AMROW	GAINES	TX85	165	016501	OA	1964
ALPAR	OCHILTREE	TX95	357	012898	ONA	1974	AMROW NORTH	GAINES	TX85	165	016532	OA	1958
ALPAR POOL	HEMPHILL	TX95	211	014727	O	1993	AMV	EASTLAND	TX70	133	006522	N	1983
ALPAR POOL	ROBERTS	TX95	393	014727	O	1993	AMY B	HASKELL	TX70	207	013655	OA	1990
ALPAR-BRAINARD	ROBERTS	TX95	393	015707	O	1996	AMY B	STONEWALL	TX70	433	013655	OA	1990
ALPAR-FALCON	OCHILTREE	TX95	357	009391	ONA	1984	AMY-J	MAVERICK	TX10	323	016554	N	1974
ALPAR-JINES	OCHILTREE	TX10	357	016570	OA	2000	AMY-MICHELE	NOLAN	TX70	353	010660	OA	1986
ALPAR-LIPS	ROBERTS	TX95	393	011897	ONA	1988	AMYSEARS	JONES	TX70	253	016563	O	1951
ALPAR-PEARSON	OCHILTREE	TX95	357	014313	N	1991	AMYSEARS WEST	JONES	TX70	253	016594	OA	1955
ALPHA	DUVAL	TX40	131	012936	N	1962	ANA LAURA	DUVAL	TX40	131	002696	OA	1998
ALPHA	PECOS	TX80	371	012936	N	1981	ANACUAS	DUVAL	TX40	131	016656	N	1955
ALPHABET SOUP Z	JEFFERSON	TX30	245	016477	N	1999	ANAHUAC	CHAMBERS	TX30	071	016718	ONA	1935
ALPINE	GREGG	TX60	183	012998	OA	1980	ANAHUAC EAST	CHAMBERS	TX30	071	016749	O	1964
ALPINE	HARRISON	TX60	203	012998	OA	1980	ANAHUAC SE	CHAMBERS	TX30	071	010661	N	1986
ALPS	CRANE	TX80	103	011898	OA	1987	ANAHUAC SOUTH	CHAMBERS	TX30	071	016780	N	1953
ALREY	STARR	TX40	427	013029	ON	1955	ANAHUAC SW	CHAMBERS	TX30	071	011899	OA	1987
ALSABROOK	GAINES	TX85	165	013060	OA	1953	ANAHUAC TOWNSITE	CHAMBERS	TX30	071	016811	N	1957
ALTA LOMA	GALVESTON	TX30	167	013215	ON	1940	ANAHUAC WEST	CHAMBERS	TX30	071	016842	N	1969
ALTA LOMA EAST	GALVESTON	TX30	167	013246	N	1957	ANAQUA	VICTORIA	TX20	469	016873	ONA	1948
ALTA LOMA NE	GALVESTON	TX30	167	009160	OA	1985	ANAQUA NORTH	VICTORIA	TX20	469	016904	ONA	1968
ALTA LOMA NORTH	GALVESTON	TX30	167	013277	OA	1958	ANARENE	ARCHER	TX90	009	016935	OA	1949
ALTA LOMA SOUTH	GALVESTON	TX30	167	013308	ONA	1952	ANARENE EAST	ARCHER	TX90	009	016972	OA	1975
ALTA LOMA SW	BRAZORIA	TX30	039	013339	N	1969	ANARENE NE	ARCHER	TX90	009	016966	OA	1957
ALTA LOMA SW	GALVESTON	TX30	167	013339	N	1969	ANARON	FISHER	TX70	151	014728	O	1993
ALTA LOMA WEST	GALVESTON	TX30	167	013401	ONA	1957	ANATH	THROCKMORTON	TX70	447	016997	O	1971
ALTA MESA	BROOKS	TX40	047	013432	ONA	1936	ANCELL	WILBARGER	TX90	487	017028	OA	1953
ALTA MESA EAST	BROOKS	TX40	047	013463	ONA	1944	ANCHOR RANCH	MARTIN	TX80	317	017042	OA	1978
ALTA MESA NE	BROOKS	TX40	047	013494	ONA	1960	ANCHORAGE	ATASCOSA	TX10	013	017059		

TEXAS

Field Name	County Name	State Sub	Co Code	Field Code	Field Type	Disc Year	Field Name	County Name	State Sub	Co Code	Field Code	Field Type	Disc Year
ANDERSON	JONES	TX70	253	017400	O	1949	ANTON SOUTH	HOCKLEY	TX85	219	021368	OA	1957
ANDERSON RANCH	ZAVALA	TX10	507	017462	O	1974	ANTON WEST	HOCKLEY	TX85	219	021399	OA	1950
ANDERSON WEST	JONES	TX70	253	017617	O	1963	ANTON WEST	LAMB	TX85	279	021399	OA	1950
ANDERSON-FORD	ARCHER	TX90	009	017420	O	1975	ANTON-IRISH	HALE	TX85	189	021306	OA	1944
ANDERSON-GRIMES	GRIMES	TX30	185	017424	N	1975	ANTON-IRISH	LAMB	TX85	279	021306	OA	1944
ANDERSON-WORD	HASKELL	TX70	207	017648	O	1953	ANTON-IRISH	LUBBOCK	TX85	303	021306	OA	1944
ANDRADE	GRAYSON	TX90	181	017710	OA	1955	ANVIL	SHERMAN	TX95	421	021631	N	1993
ANDREE	COLEMAN	TX70	083	017741	OA	1953	ANVIL ROSE	HASKELL	TX70	207	011901	O	1987
ANDRESS	FISHER	TX70	151	000370	OA	1981	ANWAC	ANDERSON	TX60	001	015829	O	1997
ANDREW	KENT	TX85	263	017803	O	1969	ANZAC	COLEMAN	TX70	083	021647	ONA	1939
ANDREW A	IRION	TX75	235	017815	ONA	1977	ANZAC-GRAHAM	YOUNG	TX90	503	021678	O	1938
ANDREW NOODLE CREEK	KENT	TX85	263	000893	OA	1969	ANZAC-MORRIS	COLEMAN	TX70	083	021709	O	1939
ANDREWS	ANDREWS	TX80	003	017834	OA	1953	APACHE	LIPSCOMB	TX95	295	021810	N	1990
ANDREWS EAST	ANDREWS	TX80	003	017865	OA	1962	APACHE CAMP	PECOS	TX80	371	021841	ONA	1962
ANDREWS NORTH	ANDREWS	TX80	003	017927	OA	1959	APACHE RANCH	WEBB	TX40	479	021868	N	1976
ANDREWS SOUTH	ANDREWS	TX80	003	017958	ONA	1951	APCLARK	BORDEN	TX85	033	021996	OA	1956
ANDREWS WEST	ANDREWS	TX80	003	017989	O	1940	APCO	PECOS	TX80	371	022027	ON	1943
ANDREWS WEST	ECTOR	TX80	135	017989	O	1940	APCO-WARNER	PECOS	TX80	371	022058	ONA	1939
ANDRIA	THROCKMORTON	TX70	447	018020	OA	1971	APCO-WARNER WEST	PECOS	TX80	371	022089	ONA	1962
ANDROMEDA	FORT BEND	TX30	157	016534	OA	2000	APEX	BORDEN	TX85	033	022151	O	1983
ANDY	FISHER	TX70	151	018113	O	1965	APEX	HARDEMAN	TX90	197	022151	OA	1979
ANDY BROWN	WILSON	TX10	493	009162	OA	1985	APOLLO	WINKLER	TX80	495	022244	N	1973
ANDY LACEY	ZAPATA	TX40	505	018144	O	1956	APOLLO EAST	WINKLER	TX80	495	006893	OA	1984
ANDY SOUTH	FISHER	TX70	151	018175	O	1969	APOLLO NORTH	WINKLER	TX80	495	000895	OA	1981
ANGEL	BROWN	TX70	049	018330	N	1942	APOLLO WEST	WINKLER	TX80	495	003156	O	1982
ANGEL CITY	GOLIAD	TX20	175	018361	ON	1949	APPELL	SAN PATRICIO	TX40	409	022430	O	1955
ANGELINA	CHAMBERS	TX30	071	018423	N	1967	APPLE	YOUNG	TX90	503	022484	OA	1974
ANGELINA	JEFFERSON	TX30	245	018423	ONA	1967	APPLE CREEK	GLASSCOCK	TX80	173	022488	OA	1976
ANGELINA EAST	JEFFERSON	TX30	245	018426	N	1979	APPLE SPRINGS	TRINITY	TX30	455	022490	N	1977
ANGELINA NORTH	CHAMBERS	TX30	071	007695	OA	1984	APPLEBY	NACOGDOCHES	TX60	347	022492	O	1943
ANGELINA RIVER	NACOGDOCHES	TX60	347	014882	N	1993	APPLEBY NORTH	NACOGDOCHES	TX60	347	022500	ONA	1979
ANGELINA WEST	JEFFERSON	TX30	245	018443	N	1971	APPLEBY NORTH	RUSK	TX60	401	022500	N	1979
ANGELINA WOOD	BEE	TX20	025	018445	OA	1960	APPLING	CALHOUN	TX20	057	022523	ONA	1935
ANGELITA	SAN PATRICIO	TX40	409	018454	OA	1932	APPLING	JACKSON	TX20	239	022523	ONA	1935
ANGELITA EAST	SAN PATRICIO	TX40	409	018458	N	1973	APPLING	JONES	TX70	253	022523	O	1939
ANGELITA NEW	SAN PATRICIO	TX40	409	018485	ONA	1962	APPLING NORTH	CALHOUN	TX20	057	022554	ONA	1958
ANGELITA NORTH	SAN PATRICIO	TX40	409	018516	ON	1953	APPLING NORTH	JACKSON	TX20	239	022554	ONA	1958
ANGELITA NW	SAN PATRICIO	TX40	409	009163	N	1985	APPLING POINT	CALHOUN	TX20	057	000896	N	1983
ANGIE	SHELBY	TX60	419	018609	ONA	1981	APPLING POINT	JACKSON	TX20	239	000896	N	1978
ANGLETON	BRAZORIA	TX30	039	018702	ONA	1939	APPLING SE	CALHOUN	TX20	057	022585	N	1959
ANGLETON NE	BRAZORIA	TX30	039	018712	N	1976	APPLING WEST	CALHOUN	TX20	057	022593	N	1973
ANGLETON SOUTH	BRAZORIA	TX30	039	018733	ONA	1960	APPURCEON	DIMMIT	TX10	127	006523	N	1980
ANGUS	CROCKETT	TX75	105	018795	N	1962	APRIL	CALLAHAN	TX70	059	022640	ONA	1978
ANITA	HOCKLEY	TX85	219	018888	OA	1980	AQUA POZO	WEBB	TX40	479	000373	OA	1980
ANITA	JACKSON	TX20	239	018888	N	1966	AQUARIUM	GALVESTON	TX30	167	016535	OA	1998
ANITA EAST	JACKSON	TX20	239	018893	N	1980	ARAH	SCURRY	TX85	415	022841	O	1955
ANJAC	YOUNG	TX90	503	018919	O	1963	ARAH SOUTH	SCURRY	TX85	415	012680	OA	1988
ANN	STONEWALL	TX70	433	018981	O	1971	ARANSAS PASS	ARANSAS	TX40	007	022872	ONA	1936
ANN BRANCH	ERATH	TX70	143	016734	O	1985	ARANSAS PASS	SAN PATRICIO	TX40	409	022872	ONA	1936
ANN COLLIER	CALLAHAN	TX70	059	010008	OA	1985	ARANSAS PASS EAST	ARANSAS	TX40	007	022903	ONA	1954
ANN IDA	COOKE	TX90	097	019012	OA	1955	ARANSAS PASS NORTH	ARANSAS	TX40	007	022934	ONA	1956
ANN MAG	BROOKS	TX40	047	019043	ONA	1962	ARANSAS PASS SOUTH	SAN PATRICIO	TX40	409	022965	O	1956
ANN MAG EAST	BROOKS	TX40	047	005672	N	1983	ARAPAHO	LOVING	TX80	301	022975	N	1979
ANN MAG SE	BROOKS	TX40	047	007698	N	1978	ARBALA	HOPKINS	TX50	223	022986	N	1967
ANN MAG SOUTH	BROOKS	TX40	047	019074	N	1966	ARBOL DE NADA	ECTOR	TX80	135	010883	OA	1986
ANN MAG SW	BROOKS	TX40	047	002709	N	1997	ARBUCKLE	BASTROP	TX10	021	023089	O	1979
ANN MAG WEST	BROOKS	TX40	047	014314	N	1992	ARCADIA	GALVESTON	TX30	167	023120	N	1959
ANN MCKNIGHT	SMITH	TX60	423	019090	OA	1978	ARCH	MATAGORDA	TX30	321	023306	ONA	1948
ANN T	STEPHENS	TX70	429	000371	OA	1981	ARCH EAST	MATAGORDA	TX30	321	023368	O	1954
ANNA	JACK	TX90	237	019105	N	1952	ARCHER	HANSFORD	TX95	195	023399	N	1978
ANNA BARRE	DE WITT	TX20	123	019136	ONA	1954	ARCHER CITY NORTH	ARCHER	TX90	009	023430	OA	1953
ANNA BARRE DEEP	DE WITT	TX20	123	014519	N	1992	ARCHER CITY SW	ARCHER	TX90	009	023492	OA	1953
ANNA BARRE NORTH	DE WITT	TX20	123	019143	N	1972	ARCHER CITY WEST	ARCHER	TX90	009	023523	O	1949
ANNA BARRE WEST	DE WITT	TX20	123	007455	N	1983	ARCHER COUNTY REGULAR	ARCHER	TX90	009	023554	OA	1911
ANNA CHAPMAN	ZAVALA	TX10	507	016981	N	2001	ARCHER NORTH	ARCHER	TX90	009	023585	O	1953
ANNA K	LOVING	TX80	301	000894	ONA	1980	ARCHER SW	ARCHER	TX90	009	023598	OA	1975
ANNA MAE	WEBB	TX40	479	000372	N	1979	ARCHER-THREE REEDY	ARCHER	TX90	009	003759	O	1997
ANNA MARIA	PECOS	TX80	371	006331	ONA	1984	ARCLAW	PECOS	TX80	371	023629	N	1975
ANNA ROSE	LIVE OAK	TX20	297	019167	O	1955	ARCO	JACK	TX90	237	023647	ONA	1949
ANNABEL	CONCHO	TX75	095	006999	O	1982	ARCO 187	HARDIN	TX30	199	023653	ONA	1972
ANNE	JONES	TX70	253	003028	OA	1982	ARCOLA	BRAZORIA	TX30	039	023678	ONA	1950
ANNE PARSONS	POLK	TX30	373	016233	N	1997	ARDEN	IRION	TX75	235	023771	O	1953
ANNE TANDY	KING	TX85	269	019368	ONA	1972	ARDEN	TOM GREEN	TX75	451	023771	O	1953
ANNE TANDY NW	KING	TX85	269	010009	OA	1985	ARDEN SE	IRION	TX75	235	023806	OA	1974
ANNE TANDY SOUTH	KING	TX85	269	019372	OA	1978	ARDEN SOUTH	IRION	TX75	235	023802	OA	1965
ANNIE B	SCHLEICHER	TX75	413	007000	N	1981	ARDEN SOUTH	TOM GREEN	TX75	451	023802	OA	1965
ANNIE GILMER	STEPHENS	TX70	429	019551	OA	1973	ARDEN'S QUEST	DE WITT	TX20	123	001866	N	1998
ANNIEVILLE NORTH	WISE	TX90	497	009164	ONA	1985	ARDENVALE	COLORADO	TX30	089	012105	N	1987
ANNIVERSARY	YOUNG	TX90	503	019570	OA	1971	ARDINGER	EASTLAND	TX70	133	004297	ONA	1983
ANNUITY	CALLAHAN	TX70	059	010010	OA	1985	ARDIS & LEGGETT	HOPKINS	TX50	223	023823	OA	1974
ANSLEY	WHARTON	TX30	481	019756	N	1985	ARENA	CONCHO	TX75	095	004997	OA	1983
ANSON	JONES	TX70	253	019787	OA	1948	ARENA NORTH	SAN PATRICIO	TX40	409	009392	ON	1984
AN-SON	MONTAGUE	TX90	337	016625	OA	1950	ARENAS	WARD	TX80	475	023957	OA	1970
ANSON NORTH	JONES	TX70	253	019818	OA	1952	ARENOSA CREEK	VICTORIA	TX20	469	000897	N	1979
ANSON SOUTH	JONES	TX70	253	019880	O	2000	ARENOSO	ECTOR	TX80	135	023988	OA	1965
ANSON TOWNSITE	JONES	TX70	253	019911	OA	1950	ARENOSO	WINKLER	TX80	495	023988	OA	1965
ANSON WEST	JONES	TX70	253	019942	O	1948	ARENOSO WEST	WINKLER	TX80	495	024019	OA	1967
ANT HILL	CLAY	TX90	077	019973	OA	1975	ARETO	KENEDY	TX40	261	017004	N	2002
ANTELOPE	CLAY	TX90	077	020097	O	1940	ARGENTA	LIVE OAK	TX20	297	024066	OA	1978
ANTELOPE	GLASSCOCK	TX80	173	020097	N	1983	ARGO	ANDREWS	TX80	003	024081	O	1956
ANTELOPE	JACK	TX90	237	020097	O	1983	ARGONAUT	MARTIN	TX80	371	015096	O	1994
ANTELOPE CREEK	SHACKELFORD	TX70	417	020100	OA	1977	ARICK	FLOYD	TX85	153	024143	ONA	1948
ANTELOPE CREEK NORTH	THROCKMORTON	TX70	447	011645	N	1987	ARICK	HALE	TX85	189	024143	OA	1948
ANTELOPE EAST	JACK	TX90	237	020128	OA	1958	ARIES	CALLAHAN	TX70	059	024174	N	1984
ANTELOPE HILLS	SHACKELFORD	TX70	417	020159	ONA	1993	ARIES	MONTAGUE	TX90	337	024174	OA	1953
ANTELOPE RIDGE	SHACKELFORD	TX70	417	020345	ONA	1983	ARIES EAST	MONTAGUE	TX90	337	024205	O	1960
ANTELOPE SE	JACK	TX90	237	020376	ONA	1982	ARIES WEST	MONTAGUE	TX90	337	024236	OA	1957
ANTELOPE SOUTH	JACK	TX90	237	020438	ONA	1981	ARKANSAS CITY	STARR	TX40	427	024422	ONA	1956
ANTELOPE WEST	JACK	TX90	237	020469	OA	1961	ARKANSAS CITY NORTH	STARR	TX40	427	024458	N	1978
ANTERO	HEMPHILL	TX95	211	016234	N	1996	ARK-LA-TEX	CLAY	TX90	077	000374	OA	1981
ANTHONY	REEVES	TX80	389	020562	O	1939	ARLEDGE	COKE	TX75	081	024577	OA	1948
ANTHONY-GILBERT	PARKER	TX70	367	020593									

Field Name	County Name	State Sub	Co Code	Field Code	Field Disc Type	Year	Field Name	County Name	State Sub	Co Code	Field Code	Field Disc Type	Year
ARMSTRONG NW	JIM HOGG	TX40	247	000376	OA	1979	ATOLL	YOUNG	TX90	503	008427	N	1984
ARMSTRONG SOUTH	JIM HOGG	TX40	247	025104	ON	1948	ATRICE	TOM GREEN	TX75	451	029878	ONA	1954
ARMSTRONG WEST	JIM HOGG	TX40	247	025119	N	1973	ATTOYAC	NACOGDOCHES	TX60	347	029971	OA	1985
ARNECKEVILLE	DE WITT	TX20	123	025197	ONA	1950	ATTOYAC	RUSK	TX60	401	029971	N	1958
ARNECKEVILLE EAST	DE WITT	TX20	123	025228	N	1964	ATTOYAC WEST	RUSK	TX60	401	010663	N	1985
ARNECKEVILLE NE	DE WITT	TX20	123	001870	N	1998	ATWELL	CALLAHAN	TX70	059	011903	OA	1987
ARNECKEVILLE NW	DE WITT	TX20	123	001973	N	1982	ATWOOD	TAYLOR	TX70	441	030002	O	1949
ARNECKEVILLE SE	DE WITT	TX20	123	000898	N	1981	ATWOOD SW	TAYLOR	TX70	441	030219	O	1956
ARNECKEVILLE SOUTH	DE WITT	TX20	123	025259	ONA	1953	ATWOOD WEST	TAYLOR	TX70	441	030250	OA	1953
ARNETT AREA	LIMESTONE	TX50	293	025290	O	1961	AUBURN	STEPHENS	TX70	429	030374	OA	1984
ARNIM	FAYETTE	TX30	149	025538	ONA	1945	AUBURN-GOLD	STEPHENS	TX70	429	016735	O	1985
ARNIM EAST	FAYETTE	TX30	149	025569	ONA	1950	AUDABON	WISE	TX90	497	000385	OA	1981
ARNN	ERATH	TX70	143	025600	O	1948	AUDAS-GRAHAM	TAYLOR	TX70	441	030436	OA	1955
ARNO	REEVES	TX80	389	025631	ON	1956	AUDRA	TAYLOR	TX70	441	030467	O	1957
ARNO NORTH	REEVES	TX80	389	025644	OA	1978	AUDRA SOUTH	TAYLOR	TX70	441	030498	O	1959
ARNOLD	MONTAGUE	TX90	337	025724	O	1955	AUDREY	EASTLAND	TX70	133	007246	ONA	1982
ARNOLD	VICTORIA	TX20	469	025724	N	1978	AUGUSTINE	EASTLAND	TX70	133	013332	OA	1989
ARNOLD BRUNER	MONTAGUE	TX90	337	025731	OA	1973	AULD	NOLAN	TX70	353	030653	O	1957
ARNOLD-DAVID	KLEBERG	TX40	273	025755	N	1980	AULD-SHIPMAN	LA SALLE	TX10	283	030684	N	1962
ARNOLD-DAVID	NUECES	TX40	355	025755	ONA	1960	AUNT AMY	JACKSON	TX20	239	014884	N	1994
ARNOLD-DAVID NORTH	NUECES	TX40	355	025786	ONA	1961	AUNT EM	STEPHENS	TX70	429	030715	OA	1951
ARNOLD-MULLE	DUVAL	TX40	131	025817	OA	1970	AURELIA	KNOX	TX90	275	006087	OA	1983
ARNOLD-WELDON	MCMULLEN	TX10	311	025941	OA	1962	AURORA	JIM HOGG	TX40	247	030870	N	1952
ARNOLD-WELDON SOUTH	MCMULLEN	TX10	311	025972	O	1963	AURORA EAST	JIM HOGG	TX40	247	030875	N	1971
ARP	SMITH	TX60	423	026189	O	1954	AURORA NORTH	JIM HOGG	TX40	247	000386	N	1979
ARRIBA	JIM WELLS	TX40	249	026344	O	1957	AUSA	BORDEN	TX85	033	000903	OA	1980
ARRIBA LIBRA	NOLAN	TX70	353	026375	ONA	1971	AUSTEX	PALO PINTO	TX70	363	007247	ON	1981
ARRINGTON	HUTCHINSON	TX95	233	026389	ONA	1985	AUSTIN	GOLIAD	TX20	175	030901	N	1997
ARRINGTON	WHARTON	TX30	481	026389	OA	1977	AUSTIN	YOUNG	TX90	503	030901	OA	1953
ARRINGTON WEST	HUTCHINSON	TX95	233	012455	OA	1988	AUSTIN BAYOU	BRAZORIA	TX30	039	011050	N	1985
ARRIOLA	HARDIN	TX30	199	026406	ONA	1932	AUSTIN COLLEGE	BRAZORIA	TX30	039	030906	N	1976
ARRIOLA SOUTH	HARDIN	TX30	199	026437	ONA	1966	AUSTIN PIERCE	AUSTIN PIERCE	TX10	177	030963	OA	1961
ARRON	JACK	TX90	237	026468	O	1958	AUSTIN SETH	HOWARD	TX80	227	015825	O	1995
ARROWHEAD	ARCHER	TX90	009	026561	OA	1980	AUSTIN WEST	GOLIAD	TX20	175	016538	N	2000
ARROWHEAD	CLAY	TX90	077	026561	OA	1980	AUSTIN-BRIXEY	CLAY	TX90	077	030932	OA	1969
ARROWHEAD	HIDALGO	TX40	215	026561	ONA	1948	AUSTIN-REIFF	JONES	TX70	253	007248	OA	1983
ARROWHEAD	STARR	TX40	427	026561	OA	1948	AUSTONIO	HOUSTON	TX60	225	031025	O	1965
ARROWHEAD RANCH	HIDALGO	TX40	215	000294	N	1981	AUSTONIO NE	HOUSTON	TX60	225	010104	O	1985
ARROYO	VICTORIA	TX20	469	026592	N	1970	AUSTWELL	REFUGIO	TX20	391	031033	ONA	1975
ARROYO COLORADO	WILLACY	TX40	489	026623	N	1970	AUSTWELL SW	REFUGIO	TX20	391	010664	OA	1986
ARROYO COLORADO NORTH	WILLACY	TX40	489	006218	N	1981	AUSTWELL WEST	REFUGIO	TX20	391	031043	N	1977
ARROYO GARZA	ZAPATA	TX40	505	026654	N	1969	AUTA	PECOS	TX80	371	006524	ONA	1984
ARROYO GRANDE	STARR	TX40	427	026685	OA	1976	AUZIE	ZAVALA	TX10	507	009395	N	1984
ARROYO GRANDE WEST	STARR	TX40	427	016953	N	2001	AVA LEE	HOCKLEY	TX85	219	031273	O	1969
ARROYO LOS OLMOS	STARR	TX40	427	010012	ONA	1985	AVENTURA RANCH	VAN ZANDT	TX50	467	013814	N	1990
ARROYO ROJO	JACKSON	TX20	239	008423	N	1984	AVERITT	ECTOR	TX80	135	001977	O	1982
ARTBOW	GARZA	TX85	169	026731	OA	1977	AVERY KIBBE	JIM WELLS	TX40	249	010015	N	1985
ARTEBURN	PALO PINTO	TX70	363	000379	N	1978	AVIATORS	WEBB	TX40	479	031800	ONA	1922
ARTEBURN	PARKER	TX70	367	000379	N	1978	AVIATORS NORTH (NEW)	WEBB	TX40	479	031812	N	1981
ARTESIA WELLS WEST	LA SALLE	TX10	283	026809	N	1967	AVIATORS SOUTH	WEBB	TX40	479	031845	N	1976
ARTESIAN CREEK	REFUGIO	TX20	391	026845	N	1980	AVIATORS SOUTH	ZAPATA	TX40	505	031845	N	1976
ARTHUR	ARCHER	TX90	009	026902	O	1986	AVINGER	CASS	TX60	067	031821	ONA	1974
ARTHUR	BORDEN	TX85	033	026902	O	1954	AVINGER	MARION	TX60	315	031821	ONA	1974
ARTHUR HARVEY	WASHINGTON	TX30	477	026933	OA	1952	AVIS	JACK	TX90	237	031862	ONA	1955
ARVANNA	DAWSON	TX85	115	027057	O	1953	AVIS EAST	JACK	TX90	237	031893	OA	1952
ARVANNA NORTH	DAWSON	TX85	115	013813	OA	1991	AVIS NORTH	JACK	TX90	237	031924	ONA	1953
ASCOT	COMANCHE	TX70	093	000381	N	1972	AVIS SOUTH	JACK	TX90	237	031955	OA	1954
ASH	RUNNELS	TX75	399	027119	OA	1968	AVIS WEST	JACK	TX90	237	031986	O	1953
ASH NORTH	VAN ZANDT	TX50	467	027336	N	1958	AVO GRANDE	WHARTON	TX30	481	014080	N	1991
ASHBURN	BROWN	TX70	049	027367	O	1983	AVOCA	JONES	TX70	253	032017	OA	1937
ASHBY	MATAGORDA	TX30	321	027398	ONA	1960	AVOCA NORTH	JONES	TX70	253	032079	OA	1940
ASHBY EAST	MATAGORDA	TX30	321	003157	N	1983	AVOCA NW	JONES	TX70	253	032105	O	1973
ASHBY-RAMSEY	HUNT	TX50	231	027429	O	1952	AVOCA WEST	JONES	TX70	253	032141	O	1941
ASHE	WISE	TX90	497	027491	ON	1958	AVONDALE	TARRANT	TX50	439	032203	N	1993
ASHE RANCH	WISE	TX90	497	027522	O	1963	AWALT	JACK	TX90	237	000701	OA	1982
ASHERTON	DIMMIT	TX10	127	027708	ONA	1955	AWTRY	ARCHER	TX90	009	000387	OA	1977
ASHERTON EAST	DIMMIT	TX10	127	027739	ONA	1968	AXELSON	TAYLOR	TX70	441	032335	O	1952
ASHFORD	LAVACA	TX20	285	027750	ONA	1982	AYCOCK	GARZA	TX85	169	032459	OA	1955
ASHLEY	JONES	TX70	253	027894	O	1960	AYLESWORTH	REEVES	TX80	389	032552	ONA	1953
ASHLEY	LAVACA	TX20	285	027894	N	1989	AZALEA	CRANE	TX80	103	032707	ONA	1956
ASHLEY MIZER	HENDERSON	TX50	213	004585	OA	1983	AZALEA	MIDLAND	TX80	329	032707	ONA	1956
ASHMORE	STONEWALL	TX70	433	028049	OA	1953	AZALEA EAST	MIDLAND	TX80	329	011052	ONA	1985
ASHTOLA	YOUNG	TX90	503	000382	OA	1980	AZALEA SOUTH	MIDLAND	TX80	329	032769	N	1957
ASHTON	RUNNELS	TX75	399	028142	OA	1951	AZALEA WEST	MIDLAND	TX80	329	000904	OA	1981
ASHWOOD	MATAGORDA	TX30	321	028297	N	1944	AZALEA-HALE	MIDLAND	TX80	329	032738	O	1963
ASKEW	JACK	TX90	237	012887	OA	1989	AZLE SOUTH	PARKER	TX70	367	007249	ONA	1982
ASPEN	PECOS	TX80	371	003700	OA	1998	AZTEC	YOAKUM	TX85	501	032800	OA	1989
ASPEN-AMOCO	NOLAN	TX70	353	015546	O	1995	B & B	RUNNELS	TX75	399	033522	OA	1972
ASPEN-SEAMAN	JONES	TX70	253	014883	O	1994	B & B	WHEELER	TX95	483	033522	ONA	1982
ASPERMONT	STONEWALL	TX70	433	028483	O	1940	B & D	YOUNG	TX90	503	011648	N	1987
ASPERMONT EAST	STONEWALL	TX70	433	028514	O	1959	B & H	CROCKETT	TX75	105	033615	OA	1958
ASPERMONT LAKE	STONEWALL	TX70	433	028545	OA	1951	B & L	BROWN	TX70	049	013183	O	1989
ASPERMONT NORTH	STONEWALL	TX70	433	028576	O	1950	B & M	MONTAGUE	TX90	337	033553	OA	1953
ASPERMONT WEST	STONEWALL	TX70	433	028607	OA	1958	B & N	ARCHER	TX90	009	000390	OA	1979
ASSUMPTION	JIM HOGG	TX40	247	028731	N	1974	B A	NOLAN	TX70	353	033584	O	1955
ASSUMPTION SOUTH	JIM HOGG	TX40	247	028855	N	1981	B A D A	COLORADO	TX30	089	014521	ON	1993
ASTIN	COLEMAN	TX70	083	000383	ON	1981	B ANN	COOKE	TX90	097	033626	O	1968
AT	SHERMAN	TX95	421	015708	O	1996	B B	JONES	TX70	253	033646	OA	1947
ATAK	PECOS	TX80	371	000899	OA	1979	B B B	DIMMIT	TX10	127	011649	OA	1987
ATAPCO	CRANE	TX80	103	028886	OA	1958	B B H	RUNNELS	TX75	399	033677	O	1960
ATAPCO NORTH	CRANE	TX80	103	028917	OA	1961	B B S	COLEMAN	TX70	083	008673	N	1984
ATCHERSON	COOKE	TX90	097	000859	OA	1977	B C	HOWARD	TX80	227	010016	ONA	1985
ATCHESON	COOKE	TX90	097	029103	O	1947	B C P	THROCKMORTON	TX70	447	033708	OA	1959
ATCHLEY	COLEMAN	TX70	083	029134	OA	1953	B E B	EASTLAND	TX70	133	006525	OA	1984
ATHENS	REEVES	TX80	389	029165	N	1972	B E C	GARZA	TX85	169	005006	OA	1983
ATHENS NORTH	HENDERSON	TX50	213	029179	ONA	1975	B F M	ANDREWS	TX80	003	033731	O	1973
ATHEY	PECOS	TX80	371	029289	ONA	1965	B F P	UPTON	TX75	461	033739	ON	1963
ATHEY EAST (NEW)	PECOS	TX80	371	009394	O	1984	B H	STEPHENS	TX70	429	009166	N	1976
ATKINS	STEPHENS	TX70	429	029351	O	1950	B K	JONES	TX70	253	000388	OA	1980
ATKINS-FLEMING	KENT	TX85	263	029356	OA	1972	B L E	COMANCHE	TX70	093	003158	N	1982
ATKINSON	KARNES	TX20	255	029382	N	1969	B M B	SCHLEICHER	TX75	413	033801	O	1952
ATKINSON	LIVE OAK	TX20	297	029382	N	1969	B M H	PECOS	TX80	371	033808	ONA	

TEXAS

Field Name	County Name	State Sub	Co Code	Field Code	Field Disc Type	Year	Field Name	County Name	State Sub	Co Code	Field Code	Field Disc Type	Year
B R C	GARZA	TX85	169	033950	OA	1976	BAMMEL NORTH	HARRIS	TX30	201	012111	N	1987
B R C NORTH	GARZA	TX85	169	033953	OA	1977	BAMMEL SOUTH	HARRIS	TX30	201	037273	ONA	1952
B RED	ORANGE	TX30	361	017005	O	2002	BANCROFT NORTH	NEWTON	TX30	351	037397	OA	1952
B S AND N	SCURRY	TX85	415	034018	O	1952	BANDERA	CLAY	TX90	077	037490	OA	1982
B T U	TOM GREEN	TX75	451	034080	ON	1963	BANDERA	JIM WELLS	TX40	249	037490	N	1938
B U RANCH	WHARTON	TX30	481	034111	ONA	1950	BANDERA	MONTAGUE	TX90	337	037490	OA	1983
B&L	STEPHENS	TX70	429	011317	OA	1982	BANDERA - LILA - LYN	MONTAGUE	TX90	337	015367	O	1995
B&W	THROCKMORTON	TX70	447	016574	OA	2000	BANDERA EAST	JIM WELLS	TX40	249	000395	N	1980
BABB	JACKSON	TX20	239	034173	ON	1956	BANDERA NORTH	JIM WELLS	TX40	249	037521	N	1947
BABY SOUTH	WASHINGTON	TX30	477	012325	OA	1988	BANDERA TANK	ZAVALA	TX10	507	037552	N	1958
BABYFACE	GOLIAD	TX20	175	011905	N	1987	BANDERA TANK NW	ZAVALA	TX10	507	037583	N	1966
BACHELOR HILL	CROCKETT	TX75	105	034248	ONA	1978	BANDERA TANK WEST	ZAVALA	TX10	507	008430	OA	1984
BACHMAN	THROCKMORTON	TX70	447	034266	OA	1950	BANDERA-LILA	MONTAGUE	TX90	337	008081	OA	1995
BACHMAN EAST	THROCKMORTON	TX70	447	034297	OA	1952	BANDIT	STARR	TX40	427	006567	N	1998
BACHMAN NE	THROCKMORTON	TX70	447	034328	OA	1963	BANGS NORTH	BROWN	TX70	049	008431	N	1984
BACLIFF	GALVESTON	TX30	167	034452	N	1961	BANITA CREEK	NACOGDOCHES	TX60	347	010019	N	1985
BACON	EASTLAND	TX70	133	034483	OA	1951	BANKBOOK	GLASSCOCK	TX80	173	012890	OA	1989
BACON	JASPER	TX30	241	034483	OA	1968	BANKLINE-EVANS LAKE	EASTLAND	TX70	133	000860	OA	1952
BACON	TAYLOR	TX70	441	034483	OA	1954	BANKLINE-FEE	EASTLAND	TX70	133	037800	ONA	1952
BACON 107	KING	TX85	269	015097	O	1994	BANKLINE-OWEN	EASTLAND	TX70	133	037831	ONA	1950
BAD LUCK	WHARTON	TX30	481	013816	O	1990	BANKLINE-OWEN NORTH	EASTLAND	TX70	133	037862	OA	1950
BADE	DE WITT	TX20	123	011053	N	1987	BANKS	COLEMAN	TX70	083	037893	OA	1953
BAER RANCH	MATAGORDA	TX30	321	034824	N	1965	BANKS STOP	FREESTONE	TX50	161	006526	N	1984
BAFFIN BAY	KENEDY	TX40	261	034855	N	1966	BANKSTON	HARDIN	TX30	199	037940	O	1983
BAFFIN BAY	KLEBERG	TX40	273	034855	ON	1940	BANTER STRAWN	JACK	TX90	237	008757	OA	1985
BAFFIN BAY SW	KENEDY	TX40	261	034886	N	1968	BAR	JIM HOGG	TX40	247	038327	OA	1957
BAFFLE POINT	GALVESTON	TX30	167	034930	ONA	1977	B-A-R	ARCHER	TX90	009	013815	O	1990
BAG	YOUNG	TX90	503	000391	OA	1981	BAR NINE	HUTCHINSON	TX95	233	038389	ONA	1959
BAGGETT	CROCKETT	TX75	105	034948	ONA	1964	BARBACOAS	STARR	TX40	427	038637	ON	1933
BAGGETT	EASTLAND	TX70	133	034948	OA	1982	BARBARA	ARCHER	TX90	009	038668	O	1950
BAGGETT	STEPHENS	TX70	429	034948	N	1980	BARBARA	HOOD	TX70	221	038668	N	1977
BAGLEY	NOLAN	TX70	353	035010	OA	1968	BARBARA	YOAKUM	TX85	501	038668	OA	1976
BAGWELL NORTH	RED RIVER	TX60	387	035165	O	1958	BARBARA M	CLAY	TX90	077	015931	N	1996
BAGWELL SOUTH	FRANKLIN	TX60	159	035196	OA	1969	BARBARA MANDRELL	WOOD	TX60	499	003789	O	1983
BAILES	THROCKMORTON	TX70	447	035258	OA	1947	BARBARA MOORE	FISHER	TX70	151	038699	OA	1962
BAILEY	JIM WELLS	TX40	249	035289	ONA	1949	BARBARA-AARON	LIVE OAK	TX20	297	013185	N	1989
BAILEY	NUECES	TX40	355	035289	ONA	1949	BARBARAS PATCH	MAVERICK	TX10	323	038720	ONA	1964
BAILEY	STERLING	TX80	431	035289	O	1975	BARBASAL	PECOS	TX80	371	038730	ON	1958
BAILEY EAST	NUECES	TX40	355	035351	ON	1966	BARBASAL EAST	PECOS	TX80	371	038761	O	1962
BAILEY NORTH	NUECES	TX40	355	035382	O	1953	BARBEE	BEE	TX20	025	038792	N	1980
BAILEY SOUTH	NUECES	TX40	355	035413	ONA	1965	BARBEE	GLASSCOCK	TX80	173	038792	O	1958
BAILEY SW	JIM WELLS	TX40	249	035444	ONA	1969	BARBEE	REAGAN	TX75	383	038792	OA	1958
BAILEY WEST	NUECES	TX40	355	000393	OA	1980	BARBEE	YOUNG	TX90	503	038792	ONA	1983
BAILEYS PRAIRIE	BRAZORIA	TX30	039	035475	ONA	1953	BARBEE NE	GLASSCOCK	TX80	173	038807	OA	1979
BAILEYVILLE	MILAM	TX10	331	035537	O	1952	BARBEE Q	STERLING	TX80	431	010020	OA	1985
BAILOUT	CHEROKEE	TX60	073	001639	OA	1981	BARBEE-REIFF	STONEWALL	TX70	433	008432	OA	1984
BAIN	GAINES	TX85	165	035568	ONA	1959	BARBER	DIMMIT	TX10	127	038823	N	1980
BAINS	CALLAHAN	TX70	059	030300	N	1982	BARBER	KING	TX85	269	038823	OA	1963
BAIR	CROCKETT	TX75	105	035630	OA	1962	BARBERS HILL	CHAMBERS	TX30	071	038978	ONA	1916
BAIRD	CALLAHAN	TX70	059	035661	OA	1952	BARB-MAG	FORT BEND	TX30	157	038606	ONA	1955
BAIRD EAST	CALLAHAN	TX70	059	035692	N	1979	BARBOUR	GRAYSON	TX90	181	039009	OA	1954
BAIRD NE	CALLAHAN	TX70	059	035696	ONA	1978	BARCO	COLEMAN	TX70	083	003790	OA	1983
BAIR-LEE	ARCHER	TX90	009	010018	OA	1985	BARCUS	COOKE	TX90	097	014188	O	1991
BAKER	COLEMAN	TX70	083	035847	N	1981	BAR-F	MENARD	TX75	327	035345	N	1977
BAKER	DIMMIT	TX10	127	035847	N	1982	BARFIELD	JACK	TX90	237	007003	OA	1982
BAKER	LIVE OAK	TX20	297	035847	ONA	1947	BARGE CANAL	CALHOUN	TX20	057	000911	ONA	1980
BAKER	MCMULLEN	TX10	311	035847	ONA	1947	BARILLA	REEVES	TX80	389	039226	N	1970
BAKER	WILBARGER	TX90	487	035847	O	1949	BARILLA DRAW	REEVES	TX80	389	000912	OA	1981
BAKER LAKE	WALKER	TX30	471	012109	N	1978	BARKER	HARRIS	TX30	201	039257	OA	1959
BAKER PROP-CAMBRON	WILBARGER	TX90	487	035851	OA	1951	BARKER	OCHILTREE	TX95	357	039257	N	1983
BAKER RANCH	IRION	TX75	235	035853	ONA	1974	BARKLEY	CHEROKEE	TX60	073	039412	OA	1956
BAKER RANCH	SCHLEICHER	TX75	413	035853	ONA	1974	BARKLEY WEST	CHEROKEE	TX60	073	039443	O	1966
BAKERFIELD	PECOS	TX80	371	035858	O	1959	BARLAW	CROCKETT	TX75	105	004156	OA	1983
BAKERSFIELD	PECOS	TX80	371	035865	O	1959	BARLOW	OCHILTREE	TX95	357	039505	ONA	1955
BAKERSFIELD SOUTH	PECOS	TX80	371	000907	OA	1977	BAR-MAR	CRANE	TX80	103	038358	ONA	1965
BAKER-SMALLEY	SHACKELFORD	TX70	417	035855	OA	1975	BARNABUS	COOKE	TX90	097	012112	O	1987
BAKKE	ANDREWS	TX80	003	035871	OA	1956	BARNES	BEXAR	TX10	029	039536	OA	1983
BALD EAGLE	TOM GREEN	TX75	451	000338	OA	1980	BARNES	CALLAHAN	TX70	059	039536	OA	1954
BALD HILL	ANGELINA	TX60	005	035878	OA	1986	BARNES	PARKER	TX70	367	039536	N	1979
BALD PRAIRIE	ROBERTSON	TX50	395	035935	N	1976	BARNES	POLK	TX30	373	039536	OA	1981
BALD PRAIRIE NE	ROBERTSON	TX50	395	006088	N	1983	BARNET-AMACKER	UPTON	TX75	461	039722	ONA	1966
BALD PRAIRIE NORTH	ROBERTSON	TX50	395	035937	N	1977	BARNETT	YOUNG	TX90	503	039738	ON	1978
BALDERAS	DUVAL	TX40	131	035971	O	1958	BARNETT-NAIL	SHACKELFORD	TX70	417	039784	OA	1953
BALDERAS DEEP	JIM HOGG	TX40	247	010272	N	1986	BARNETT-PALMER	KNOX	TX90	275	012893	O	1989
BALDRIDGE	JONES	TX70	253	036002	OA	1952	BARNHARDT CREEK	RUSK	TX60	401	000913	N	1981
BALDWIN	NUECES	TX40	355	036064	ONA	1935	BARNHART	IRION	TX75	235	039846	OA	1975
BALDWIN NW	NUECES	TX40	355	036095	OA	1968	BARNHART	REAGAN	TX75	383	039846	OA	1941
BALDWIN SOUTH	NUECES	TX40	355	039097	OA	1979	BARNHART NE	IRION	TX75	235	039877	OA	1955
BALDWIN WEST	NUECES	TX40	355	000394	OA	1981	BARNHART NE	REAGAN	TX75	383	039877	OA	1955
BALE	GAINES	TX85	165	036157	ONA	1962	BARNHART SOUTH	CROCKETT	TX75	105	039908	O	1997
BALE EAST	GAINES	TX85	165	036188	OA	1972	BARNHART SOUTH	REAGAN	TX75	383	039908	OA	1952
BALE NORTH	GAINES	TX85	165	000909	OA	1979	BARNHART-MCDERMOTT	HARRIS	TX30	201	005327	N	1992
BALE SE	GAINES	TX85	165	008428	OA	1984	BARON LIME	PARKER	TX70	367	040118	N	1979
BALFOUR	DE WITT	TX20	123	036219	ONA	1961	BARON REEF	YOUNG	TX90	503	000396	O	1980
BALFOUR NE	DE WITT	TX20	123	000910	N	1978	BAROSA NW	STARR	TX40	427	040125		
BALFOUR WEST	DE WITT	TX20	123	036250	N	1965	BARR	CALLAHAN	TX70	059	040156	OA	1977
BALL	ARCHER	TX90	009	036560	O	1954	BARR RANCH	RUNNELS	TX75	399	040218	N	1970
BALL	JACK	TX90	237	036560	O	1954	BARRANCA	MCMULLEN	TX10	311	000146	N	1980
BALL	STEPHENS	TX70	429	036560	OA	1981	BARREL ROLL	UPTON	TX75	461	013992	N	1990
BALLARD	COLEMAN	TX70	083	036746	OA	1951	BARRERA	WEBB	TX40	479	008034	N	1980
BALLARD SE	COLEMAN	TX70	083	036777	OA	1954	BARRETT	KENEDY	TX40	261	040466	ON	1954
BALLINGER	RUNNELS	TX75	399	036870	ONA	1948	BARRETT	BROWN	TX70	049	040497	N	1984
BALLINGER NORTH	RUNNELS	TX75	399	036901	ONA	1985	BARRETT	MILAM	TX10	331	040497	OA	1982
BALLINGER NW	RUNNELS	TX75	399	036932	OA	1957	BARRETT	MONTAGUE	TX90	337	040497	O	1948
BALLINGER SE	RUNNELS	TX75	399	005008	N	1983	BARRETT-SUN-PYRO	FOARD	TX90	155	009167	OA	1985
BALLINGER SOUTH	RUNNELS	TX75	399	036963	ONA	1957	BARRIER	TERRY	TX85	445	013820	O	1991
BALLINGER SW	RUNNELS	TX75	399	007002	OA	1981	BARRON	LIMESTONE	TX50	293	040745	ONA	1939
BALLINGER WEST	RUNNELS	TX75	399	036994	OA	1950	BARRON	RUSK	TX60	401	040745	O	1964
BALL-KUEHN	JONES	TX70	253	036622	OA	1950	BARRON RANCH	GARZA	TX85	169	040756	OA	1973
BALL-KUEHN	TAYLOR	TX70	441	036622	OA	1950	BARRON-CORAL	TOM GREEN	TX75	451	008390	N	1981
BALLOW	JACK	TX90	237	008756	OA	1985	BARROW	ECTOR	TX80	135	040776	OA	1955
BALM	GRAYSON	TX90	181	037025	O</								

Field Name	County Name	State Sub	Co Code	Field Code	Field Type	Disc Year	Field Name	County Name	State Sub	Co Code	Field Code	Field Type	Disc Year
BARTEE	TAYLOR	TX70	441	041055	O	1955	BEALS CREEK	MITCHELL	TX80	335	048431	OA	1975
BARTELL PASS	ANASAS	TX40	007	041117	ON	1971	BEAN	CROCKETT	TX75	105	048550	O	1941
BARTLETT	JONES	TX70	253	041489	OA	1947	BEANO	EDWARDS	TX10	137	016241	N	1997
BARTLETT EAST	JONES	TX70	253	041520	OA	1951	BEAR CANYON	PALO PINTO	TX70	363	000400	N	1980
BARTLETT NORTH	JONES	TX70	253	041598	OA	1973	BEAR CAT	RUNNELS	TX75	399	007004	OA	1981
BARTLETT SOUTH	JONES	TX70	253	041613	O	1959	BEAR CAT	SCHLEICHER	TX75	413	007004	O	1981
BARTLETT WEST	JONES	TX70	253	041644	OA	1959	BEAR CREEK	ATASCOSA	TX10	013	048643	OA	1947
BARTMAN	BRAZORIA	TX30	039	011054	N	1986	BEAR CREEK	FRIO	TX10	163	048643	OA	1947
BARTON	EASTLAND	TX70	133	041737	ONA	1982	BEAR CREEK	MEDINA	TX10	325	048643	OA	1947
BARTON	LIPSCOMB	TX95	295	041737	ONA	1957	BEAR GRASS	FREESTONE	TX50	161	048749	N	1977
BARTON CREEK	LIPSCOMB	TX95	295	011055	N	1986	BEAR GRASS	LEON	TX50	289	048749	N	1977
BARTON RANCH	NOLAN	TX70	353	015957	O		BEAR GRASS NE	FREESTONE	TX50	161	000916	N	1979
BARTONS CHAPEL	JACK	TX90	237	041768	ON	1951	BEAR MOUNTAIN	JACK	TX90	237	010666	ONA	1986
BARTONS CHAPEL EAST	JACK	TX90	237	041774	N	1959	BEAR SALT	ZAVALA	TX10	507	048891	ON	1964
BARTONS CHAPEL NW	JACK	TX90	237	000397	OA	1979	BEAR SALT SOUTH	ZAVALA	TX10	507	001502	N	1982
BARTONS CHAPEL SOUTH	JACK	TX90	237	041776	ONA	1973	BEARCO	THROCKMORTON	TX70	447	010667	OA	1986
BARVO	GOLIAD	TX20	175	041892	OA	1953	BEARD	JACK	TX90	237	048953	O	1956
BARVO	KARNES	TX20	255	041892	ONA	1953	BEA-REAVES	SHACKELFORD	TX70	417	014430	OA	1992
BARVO EAST	GOLIAD	TX20	175	041923	O	1966	BEASLEY	FORT BEND	TX30	157	049201	N	1983
BARWISE	ROBERTSON	TX50	395	011056	O	1986	BEASLEY	HARRISON	TX60	203	049201	O	1959
BASFORD BAYOU	GALVESTON	TX30	167	042000	N	1972	BEASLEY	SAN PATRICIO	TX40	409	049201	N	1946
BASHARA-HEREFORD	WEBB	TX40	479	042095	N	1979	BEASLEY NORTH	FORT BEND	TX30	157	017006	N	2002
BASS	CLAY	TX90	077	042450	OA	1982	BEATTIE	COMANCHE	TX70	093	049270	ONA	1974
BASS	KIMBLE	TX75	267	042450	ON	1953	BEATTIE NORTH	COMANCHE	TX70	093	049274	OA	1973
BASSI-HUFFMAN	ARCHER	TX90	009	010021	OA	1985	BEAUMONT	JEFFERSON	TX30	245	049418	OA	1950
BAST	NOLAN	TX70	353	042565	OA	1975	BEAUMONT NW	JEFFERSON	TX30	245	011059	ONA	1990
BASTROP	BASTROP	TX10	021	042729	O	1957	BEAUMONT WEST	JEFFERSON	TX30	245	049542	ONA	1927
BASTROP BAY	BRAZORIA	TX30	039	042760	ONA	1950	BEAUREGARD	BAYLOR	TX90	023	012115	OA	1987
BASTROP BAY EAST	BRAZORIA	TX30	039	000398	OA	1980	BEAURLINE	HIDALGO	TX40	215	049573	ONA	1953
BASTROP BAY NORTH	BRAZORIA	TX30	039	042770	ONA	1975	BEAURLINE EAST	HIDALGO	TX40	215	049604	N	1963
BATCHLER	THROCKMORTON	TX70	447	042822	OA	1943	BEAUVILSON	SUTTON	TX75	435	007006	OA	1981
BATCHLER SOUTH	THROCKMORTON	TX70	447	000861	OA	1981	BEAVER	ANDERSON	TX60	001	049666	OA	1979
BATEMAN	BASTROP	TX10	021	042884	OA	1932	BEAVER	SCURRY	TX85	415	049666	OA	1981
BATEMAN RANCH	KING	TX85	269	042946	OA	1943	BEAVER CREEK	WICHITA	TX90	485	049790	OA	1967
BATEMAN RANCH EAST	KING	TX85	269	042977	O	1950	BEAVERS	KNOX	TX90	275	050286	O	1970
BATES	COOKE	TX90	097	043039	O	1957	BEBE	GONZALES	TX10	177	050385	OA	1977
BATES	HASKELL	TX70	207	043039	OA	1975	BECCERO CREEK	WEBB	TX40	479	050642	N	1978
BATES	HEMPHILL	TX95	211	043039	N	1981	BECHOLD	LIPSCOMB	TX95	295	009517	N	1982
BATESVILLE	ZAVALA	TX10	507	043256	ONA	1937	BECHTHOLD	LIPSCOMB	TX95	295	050658	ONA	1959
BATESVILLE NE	ZAVALA	TX10	507	043287	N	1963	BECHTHOLD SOUTH	LIPSCOMB	TX95	295	050689	N	1963
BATESVILLE SOUTH	ZAVALA	TX10	507	043318	OA	1959	BECK	HANSFORD	TX95	195	050720	N	1980
BATESVILLE SW	ZAVALA	TX10	507	043349	OA	1976	BECK	VICTORIA	TX20	469	050720	N	1952
BATESVILLE WEST	ZAVALA	TX10	507	043360	N	1977	BECKER	TERRY	TX85	445	050813	N	1978
BATEY	CALLAHAN	TX70	059	008434	ONA	1984	BECKHAM	NOLAN	TX70	353	050844	OA	1957
BATJER	STERLING	TX80	431	010886	OA	1986	BECKHAM WEST	NOLAN	TX70	353	050875	OA	1959
BATSON NEW	HARDIN	TX30	199	043504	ONA	1935	BECK-HISE	EASTLAND	TX70	133	006527	N	1984
BATSON OLD	HARDIN	TX30	199	043535	OA	1903	BECKNALL	WISE	TX90	497	050999	ON	1955
BATSON WEST	LIBERTY	TX30	291	008037	OA	1982	BECK-SNEED	EASTLAND	TX70	133	006089	OA	1983
BATTLE	VICTORIA	TX20	469	043597	ONA	1950	BECKVILLE	PANOLA	TX60	365	051054	ONA	1974
BATTLE CREEK	SHACKELFORD	TX70	417	043665	N	1977	BECKVILLE NE	PANOLA	TX60	365	001982	OA	1982
BATTLE SW	VICTORIA	TX20	469	008674	N	1984	BECKVILLE NORTH	HARRISON	TX60	203	051059	N	1977
BATTLE WEST	VICTORIA	TX20	469	043733	N	1976	BECKVILLE NORTH	PANOLA	TX60	365	051059	ONA	1977
BATTLEAXE	LOVING	TX80	301	043752	OA	1963	BECKVILLE WEST	PANOLA	TX60	365	051060	ONA	1975
BATTLEFIELD	CALLAHAN	TX70	059	003031	OA	1982	BECKY	SHACKELFORD	TX70	417	051092	OA	1978
BAUER	WHARTON	TX30	481	043814	N	1990	BEDDO	RUNNELS	TX75	399	051185	ONA	1938
BAUER RANCH	JEFFERSON	TX30	245	043845	ONA	1956	BEDDO EAST	RUNNELS	TX75	399	051216	OA	1952
BAUER RANCH SOUTH	JEFFERSON	TX30	245	043876	ON	1958	BEDDO NORTH	RUNNELS	TX75	399	051247	O	1950
BAUGH	SCHLEICHER	TX75	413	043938	OA	1949	BEDFORD	ANDREWS	TX80	003	051278	OA	1945
BAUGHAN	SHACKELFORD	TX70	417	043969	OA	1968	BEDFORD SW	ANDREWS	TX80	003	015827	O	1995
BAUM	CALLAHAN	TX70	059	044031	O	1947	BEDFORD WYNNE	BOWIE	TX60	037	051309	ON	1969
BAUMAKER	BEE	TX20	025	044093	OA	1952	BEDIAS	GRIMES	TX30	185	051340	ONA	1970
BAUMANN	MIDLAND	TX80	329	044124	OA	1951	BEDIAS SOUTH	GRIMES	TX30	185	008046	OA	1983
BAXTER	JACK	TX90	237	044279	N	1959	BEDIAS WEST	GRIMES	TX30	185	051355	ONA	1957
BAXTER-WENTWORTH	VAL VERDE	TX10	465	006332	N	1983	BEDWELL	ZAPATA	TX40	505	051371	OA	1949
BAY	BRAZORIA	TX30	039	044527	OA	1982	BEE BEE	TAYLOR	TX70	441	006943	OA	1984
BAY	YOAKUM	TX85	501	044527	OA	1968	BEE TWO	JIM HOGG	TX40	247	010668	ONA	1986
BAY CITY	MATAGORDA	TX30	321	044589	ONA	1936	BEE WRIGHT	KING	TX85	269	014190	O	1992
BAY CITY EAST	MATAGORDA	TX30	321	044620	ONA	1945	BEECEE	THROCKMORTON	TX70	447	051495	OA	1959
BAY PASTURE	JACKSON	TX20	239	004985	OA	1982	BEECH CREEK	HARDIN	TX30	199	051588	ONA	1944
BAY PRAIRIE	MATAGORDA	TX30	321	044868	OA	1958	BEECH CREEK EAST	HARDIN	TX30	199	051619	ONA	1947
BAY PRAIRIE SOUTH	MATAGORDA	TX30	321	044889	ONA	1975	BEECH CREEK NORTH	HARDIN	TX30	199	051650	O	1944
BAY ROAD	CHAMBERS	TX30	071	006334	N	1983	BEECH CREEK SW	HARDIN	TX30	199	051662	ONA	1978
BAYEX	JACK	TX90	237	045085	OA	1959	BEEKEEPER	TOM GREEN	TX75	451	016458	OA	1999
BAYEX EAST	JACK	TX90	237	045116	ONA	1960	BEELINE	BEE	TX20	025	051960	O	1967
BAYEX WEST	PALO PINTO	TX90	363	045116	A	1960	BEELINE	SAN PATRICIO	TX40	409	051960	O	2000
BAYEX NE	JACK	TX90	237	045147	OA	1965	BEE-SON	CLAY	TX90	077	008758	ONA	1985
BAYLOR	STARR	TX40	427	009168	N	1985	BEEVILLE	BEE	TX20	025	052053	N	1950
BAYLOR COUNTY REGULAR	BAYLOR	TX90	023	045178	OA	1924	BEEVILLE NORTH	BEE	TX20	025	052084	ONA	1955
BAYOU	BROWN	TX70	049	045209	O	1993	BEEVILLE NW	BEE	TX20	025	052115	ONA	1971
BAYPORT SEGNO	POLK	TX30	373	012458	N	1988	BEEVILLE SOUTH	BEE	TX20	025	052146	O	1980
BAYS	RUNNELS	TX75	399	047534	OA	1952	BEEVILLE SW	BEE	TX20	025	052161	ONA	1975
BAYSIDE	REFUGIO	TX20	391	047596	N	1957	BEEVILLE WEST	BEE	TX20	025	052177	N	1963
BAYVIEW	CRANE	TX80	103	047627	ONA	1961	BEGGS	KENT	TX85	263	052208	OA	1967
BAYVIEW	GALVESTON	TX30	167	047627	N	1974	BEGGS WEST	GARZA	TX85	169	002575	O	1982
BAYVIEW EAST	CRANE	TX80	103	047658	OA	1962	BEGINNING	KENT	TX85	263	000919	O	1979
BAYVIEW NORTH	CHAMBERS	TX30	071	004158	ONA	1983	BEGO	GOLIAD	TX20	175	014317	N	1990
BAYVIEW SOUTH	CRANE	TX80	103	047689	OA	1969	BELCHERVILLE	MONTAGUE	TX90	337	052642	OA	1949
BAYVIEW WEST	CRANE	TX80	103	047720	OA	1965	BELCHERVILLE SOUTH	MONTAGUE	TX90	337	052704	OA	1952
BAZAN	DUVAL	TX40	131	016954	N	2001	BELCO RIDGE	HARDIN	TX30	199	052712	OA	1972
BAZETTE	HENDERSON	TX50	213	047813	O	1939	BELDING	PALO PINTO	TX70	363	052735	ONA	1952
BAZETTE	NAVARRO	TX50	349	047813	ONA	1939	BELDING	PECOS	TX80	371	052735	ONA	1958
BBB&C	BROWN	TX70	049	047937	OA	1976	BELDING EAST	PECOS	TX80	371	052766	OA	1965
BBB&C BLK 3	BROWN	TX70	049	047960	OA	1976	BELDING WEST	PECOS	TX80	371	052797	N	1980
BBB&C BLK 3	COMANCHE	TX70	093	047960	OA	1976	BELITZ	DE WITT	TX20	123	053014	N	1960
BBB	HARDEMAN	TX90	197	015775	O	1996	BELITZ EAST	DE WITT	TX20	123	053045	N	1968
BBJ	MCMULLEN	TX10	311	008676	OA	1984	BELK	HOCKLEY	TX85	219	053076	O	1965
BBJ NORTH	MCMULLEN	TX10	311	010026	OA	1985	BELK	RUNNELS	TX75	399	053076	OA	1983
BBR	ROBERTSON	TX50	395	000914	OA	1981	BELKNAP EAST	MONTAGUE	TX90	337	053138	OA	1983
BCM	PALO PINTO	TX70	363	014890	N	1994	BELL	ARCHER	TX90	009	053169	O	1957
BDE	CONCHO	TX75	095	007208	N	1991	BELL	LIVE OAK	TX20	297	053169	N	1961
BEACON HILL	NOLAN	TX70	353	013660	O	1990	BELL LAKE	BRAZORIA	TX30	039	053324	ONA	1976
BEAD MOUNTAIN	COLEMAN	TX70	083	048240	ONA	1947	BELLA	JIM WELLS	TX40				

TEXAS

Field Name	County Name	State Sub	Co Code	Field Code	Field Type	Disc Year	Field Name	County Name	State Sub	Co Code	Field Code	Field Type	Disc Year
BELLEVUE NORTH	CLAY	TX90	077	001988	ONA	1982	BERNICE	STEPHENS	TX70	429	057974	OA	1965
BELLEVUE SE	CLAY	TX90	077	054037	OA	1966	BERNIDETTE	MIDLAND	TX80	329	014432	ONA	1992
BELLEVUE SOUTH	CLAY	TX90	077	054068	OA	1976	BERNSEN	JIM WELLS	TX40	249	058024	OA	1973
BELLEVUE SW	CLAY	TX90	077	054083	OA	1978	BERNSTEIN	HANSFORD	TX95	195	058036	N	1955
BELLEVUE WEST	CLAY	TX90	077	054099	OA	1979	BERNSTEIN	SHACKELFORD	TX70	417	058036	OA	1982
BELLOWS	HOWARD	TX80	227	010030	OA	1985	BERNSTEIN EAST	HANSFORD	TX95	195	058067	N	1955
BELLVICK	STEPHENS	TX70	429	054533	OA	1954	BERNSTEIN SOUTH	HANSFORD	TX95	195	058098	N	1955
BELLVILLE	AUSTIN	TX30	015	054564	N	1985	BERRY	CALLAHAN	TX70	059	058191	N	1979
BELLWOOD LAKE	SMITH	TX60	423	054588	OA	1977	BERRY	FRIO	TX10	163	058191	N	1977
BELMONT	GONZALES	TX10	177	054626	OA	1968	BERRY	HARDEMAN	TX90	197	058191	OA	1966
BELNAP SE	YOUNG	TX90	503	011654	OA	1987	BERRY	SAN PATRICIO	TX40	409	058191	N	1979
BELOATE	MONTAGUE	TX90	337	007007	ONA	1981	BERRY NORTH	HARDEMAN	TX90	197	007008	OA	1982
BELSPEC	MARTIN	TX80	317	009169	OA	1985	BERRY R COX	JIM HOGG	TX40	247	010287	N	1986
BELTON LANE	CHAMBERS	TX30	071	054972	ONA	1974	BERRY R COX	WEBB	TX40	479	010287	N	1986
BELTON LANE SOUTH	CHAMBERS	TX30	071	054980	ONA	1977	BERRY R COX SOUTH	JIM HOGG	TX40	247	015252	N	1994
BELZNER	EASTLAND	TX70	133	007717	OA	1984	BERRY WEST	HARDEMAN	TX90	197	007009	OA	1982
BEMUS	WHARTON	TX30	481	055215	ONA	1955	BERRYHILL	GLASSCOCK	TX80	173	010031	OA	1985
BEN BIRD	PARKER	TX70	367	000401	N	1981	BERRYMAN	COLEMAN	TX70	083	058284	ON	1952
BEN BOLT	JIM WELLS	TX40	249	055246	ONA	1939	BERRYPATCH	JACK	TX90	237	007010	OA	1982
BEN BOLT NORTH	JIM WELLS	TX40	249	055277	ON	1955	BERT HARRY	REFUGIO	TX20	391	013189	N	1989
BEN BOLT SE	JIM WELLS	TX40	249	012461	OA	1988	BERTA	STONEWALL	TX70	433	000863	OA	1954
BEN BOLT SW	JIM WELLS	TX40	249	000402	N	1978	BERTHA	STONEWALL	TX70	433	058377	OA	1953
BEN BOLT WEST	JIM WELLS	TX40	249	055308	ONA	1963	BERTIE	SHERMAN	TX95	421	010032	N	1985
BEN BROSIER	HARDEMAN	TX90	197	015250	O	1995	BERTOLI	BEE	TX20	025	013821	N	1990
BEN BURGESS	STEPHENS	TX70	429	000403	N	1979	BERWICK	JACK	TX90	237	058518	N	1983
BEN D	COKE	TX75	081	011655	OA	1987	BERWICK EAST	JACK	TX90	237	000410	N	1979
BEN D WEST	COKE	TX75	081	012902	OA	1988	BERWICK SOUTH	JACK	TX90	237	058526	OA	1974
BEN SANTOS	DUVAL	TX40	131	055432	ON	1956	BESS	ARCHER	TX90	009	058594	OA	1971
BEN SHELTON	VICTORIA	TX20	469	055463	ONA	1949	BESSER	YOAKUM	TX85	501	011909	O	1987
BEN SHELTON EAST	VICTORIA	TX20	469	055466	ON	1976	BESSIE	THROCKMORTON	TX70	447	058625	OA	1949
BEN SOUTH	STONEWALL	TX70	433	055478	OA	1973	BESSIE THOMPSON	JACK	TX90	237	058666	OA	1972
BEN WHEELER	VAN ZANDT	TX50	467	012903	N	1989	BESSMAY	JASPER	TX30	241	058687	ONA	1957
BENAVIDES	DUVAL	TX40	131	055494	ONA	1937	BESSMAY WEST	JASPER	TX30	241	058718	ON	1964
BENAVIDES	WEBB	TX40	479	055494	N	1982	BEST	FREESTONE	TX50	161	058749	N	1980
BENAVIDES	ZAPATA	TX40	505	055494	N	1982	BEST	REAGAN	TX75	383	058749	OA	1979
BENAVIDES EAST	DUVAL	TX40	131	055525	ON	1941	BEST WEST	SHACKELFORD	TX70	417	058780	O	1986
BENAVIDES NE	DUVAL	TX40	131	055556	OA	1958	BETA	GOLIAD	TX20	175	058811	N	1989
BENBOW	LAVALA	TX20	285	055571	N	1976	BETCHER	CALLAHAN	TX70	059	058842	OA	1950
BENCHLEY	ROBERTSON	TX50	395	000921	OA	1980	BETH	RUNNELS	TX75	399	058873	OA	1978
BENCHLEY EAST	ROBERTSON	TX50	395	000922	OA	1980	BETH	YOUNG	TX90	503	058873	OA	1953
BENCHMARK RANKIN	HARRIS	TX30	201	011330	ONA	1979	BETHANY	HARRISON	TX60	203	058904	ONA	1921
BENDA	SHACKELFORD	TX70	417	000923	ONA	1977	BETHANY	PANOLA	TX60	365	058904	ONA	1921
BENDER	HARRIS	TX30	201	055649	O	1953	BETHANY EAST	PANOLA	TX60	365	058918	N	1972
BENDER	MONTGOMERY	TX30	339	055649	ONA	1953	BETHANY NE	PANOLA	TX60	365	058966	ONA	1956
BENDER NE	MONTGOMERY	TX30	339	012904	N	1988	BETHANY SE	PANOLA	TX60	365	058973	N	1973
BENDER NORTH	MONTGOMERY	TX30	339	000405	N	1978	BETHANY SW	PANOLA	TX60	365	003968	N	1983
BENDY	BOWIE	TX60	037	013993	O	1991	BETHEL	ANDERSON	TX60	001	058997	ON	1956
BENEDICT	GOLIAD	TX20	175	055680	N	1994	BETHEL DOME	ANDERSON	TX60	001	009684	OA	1973
BENEDUM	REAGAN	TX75	383	055711	ONA	1947	BETHEL DOME EAST	ANDERSON	TX60	001	059028	ONA	1958
BENEDUM	UPTON	TX75	461	055711	ONA	1947	BETHEL DOME SOUTH	ANDERSON	TX60	001	010289	OA	1986
BENEDUM NE	REAGAN	TX75	383	055723	N	1974	BETHESDA	PARKER	TX70	367	059188	ONA	1974
BENEDUM SW	UPTON	TX75	461	008437	OA	1984	BETHESDA SW	PARKER	TX70	367	000102	ONA	1978
BEN-GENE	HARRISON	TX60	203	055339	OA	1969	BETLIN	COLEMAN	TX70	083	000411	N	1978
BENJAMIN	KNOX	TX90	275	055804	O	1950	BETO	ANDERSON	TX60	001	010033	ONA	1985
BENJAMIN SOUTH	KNOX	TX90	275	055866	O	1953	BETO	FREESTONE	TX50	161	010033	ON	1985
BENJAMIN SW	KNOX	TX90	275	055897	OA	1953	BETO EAST	ANDERSON	TX60	001	012465	OA	1988
BENJAMIN WEST	KNOX	TX90	275	055928	OA	1964	BETO SOUTH	ANDERSON	TX60	001	011062	OA	1987
BENNER	CALDWELL	TX10	055	055983	O	1969	BETTES	TAYLOR	TX70	441	059338	OA	1951
BENNETT	FISHER	TX70	151	055990	OA	1938	BETTIE	UPSHUR	TX60	459	000412	N	1980
BENNETT RANCH	DUVAL	TX40	131	013571	OA	1990	BETTIS	SAN PATRICIO	TX40	409	059369	ONA	1956
BENNETT-WILLIAMS	YOUNG	TX90	503	000406	OA	1981	BETTY	CROCKETT	TX75	105	059493	OA	1949
BENNVUE	JACKSON	TX20	239	056083	ON	1949	BETTY ANN	FAYETTE	TX30	149	012690	OA	1988
BENNVUE EAST	JACKSON	TX20	239	056114	ONA	1967	BETTY ANN STEDMAN	GALVESTON	TX30	167	014194	ON	1991
BENNVUE NORTH	JACKSON	TX20	239	056122	N	1980	BETTY C	HASKELL	TX70	207	003032	OA	1983
BENNVUE SOUTH	JACKSON	TX20	239	011061	ONA	1986	BETTY C	STEPHENS	TX70	429	003032	OA	1982
BENNVUE WEST	JACKSON	TX20	239	006090	O	1983	BETTY DELL	JONES	TX70	253	059524	OA	1953
BENOIT	RUNNELS	TX75	399	056145	ONA	1954	BETTY JO	RUSK	TX60	401	000413	N	1980
BENOIT SOUTH	RUNNELS	TX75	399	056176	ON	1955	BETTY LOU	BAYLOR	TX90	023	013460	O	1990
BEN-ROB	THROCKMORTON	TX70	447	055401	OA	1964	BETTY M	JACK	TX90	237	005030	OA	1983
BENS	SHACKELFORD	TX70	417	013661	OA	1990	BETTY M	WISE	TX90	497	005030	OA	1983
BEN'S	SHACKELFORD	TX70	417	015100	OA	1990	BETTY SUE	MIDLAND	TX80	329	003794	OA	1983
BENSON	MONTAGUE	TX90	337	056362	OA	1941	BETTY SUE SOUTH	MIDLAND	TX80	329	003969	OA	1983
BENT RIG	HARDEMAN	TX90	197	006091	OA	1983	BETTYE W	STEPHENS	TX70	429	059586	OA	1969
BENT TREE	HARDEMAN	TX90	197	000407	OA	1981	BETTY-MAG	JACK	TX90	237	059555	O	1952
BENTLEY	PALO PINTO	TX70	363	056517	N	1995	BEULAH	ANGELINA	TX60	005	059710	O	1936
BENTON	MONTAGUE	TX90	337	056548	OA	1983	BEULAH LANE	STEPHENS	TX70	429	059720	ONA	1978
BENTON	TAYLOR	TX70	441	056548	OA	1963	BEUTNAGEL	SAN PATRICIO	TX40	409	003795	ON	1983
BENTON CITY	ATASCOSA	TX10	013	001989	N	1980	BEVANS	MENARD	TX75	327	059741	O	1965
BENTON CITY SOUTH	ATASCOSA	TX10	013	001990	ONA	1980	BEVANS RANCH	GRIMES	TX30	185	059747	N	1976
BENTON PASTURE	NUECES	TX40	355	056610	O	1967	BEVERLY	PECOS	TX80	371	059803	OA	1974
BENTONVILLE	JIM WELLS	TX40	249	056703	ONA	1960	BEVERLY	THROCKMORTON	TX70	447	059803	OA	1977
BENTONVILLE SOUTH	JIM WELLS	TX40	249	056734	ONA	1953	BEVERLY	YOUNG	TX90	503	059803	OA	1982
BEN-W	JONES	TX70	253	000404	OA	1981	BEVERLY BEAUCHAMP	GOLIAD	TX20	175	008806	N	1984
BERCLAIR	BEE	TX20	025	056951	ONA	1945	BEVERLY MAY	JACK	TX90	237	008051	OA	1984
BERCLAIR	GOLIAD	TX20	175	056951	ONA	1945	BEYERSVILLE SW	WILLIAMSON	TX10	491	059958	OA	1949
BERCLAIR EAST	BEE	TX20	025	056982	N	1999	BF LUCK	DUVAL	TX40	131	016531	N	2000
BERCLAIR EAST	GOLIAD	TX20	175	056982	N	1969	B-G	YOUNG	TX90	503	033770	OA	1959
BERCLAIR NORTH	GOLIAD	TX20	175	057013	ONA	1969	B-G-W	LYNN	TX85	305	000926	OA	1981
BERCLAIR NW	GOLIAD	TX20	175	057044	N	1960	BIBB EAST	COMANCHE	TX70	093	060292	ONA	1949
BERCLAIR SOUTH	BEE	TX20	025	057075	N	1956	BIBB WEST	COMANCHE	TX70	093	060323	OA	1950
BERCLAIR SOUTH	GOLIAD	TX20	175	057075	N	1956	BIBBS	SHACKELFORD	TX70	417	003034	O	1997
BERCLAIR SW	BEE	TX20	025	057106	N	1965	BI-CENTENNIAL	GOLIAD	TX20	175	060058	N	1976
BERCLAIR WEST	GOLIAD	TX20	175	057106	N	1965	BICKLEY	HASKELL	TX70	207	060478	OA	1954
BEREND-WOLF	GOLIAD	TX20	175	057137	ONA	1963	BIEL	WEBB	TX40	479	060726	OA	1956
BERGEN	ARCHER	TX90	009	003793	OA	1983	BIFFLE	COOKE	TX90	097	060750	OA	1977
BERGER	YOUNG	TX90	503	057183	ONA	1977	BIG 12	JACKSON	TX20	239	004253	N	1998
BERGER	JACKSON	TX20	239	057199	O	1953	BIG -A-	RUNNELS	TX75	399	060796	OA	1974
BERGERSTOUF	ROBERTSON	TX50	395	015901	N	1996	BIG -A- TAYLOR	BURLESON	TX30	051	008052	OA	1981
BERKELEY	YOUNG	TX90	503	012116	O	1987	BIG -A- TAYLOR	LEE	TX30	287	008052	OA	1981
BERKELY	BROWN	TX70	049	000408	N	1981	BIG AL	DUVAL	TX40	131	003161	N	1981
BERKOW	BEE	TX20	025	057385	ONA	1970	BIG ALAMO	LA SALLE	TX10	283	011658	N	1987
BERL	THROCKMORTON	TX70	447	057403	OA	1976	BIG -B-</						

Field Name	County Name	State Sub	Co Code	Field Code	Field Type	Field Disc Year	Field Name	County Name	State Sub	Co Code	Field Code	Field Type	Field Disc Year
BIG CAESAR EAST	KLEBERG	TX40	273	061191	ON	1964	BILLIAMS CREEK	TYLER	TX30	457	064464	O	1974
BIG CAESAR EAST	NUECES	TX40	355	061191	ONA	1964	BILLIAMS CREEK SE	TYLER	TX30	457	064471	O	1975
BIG CAESAR NORTH	KLEBERG	TX40	273	061222	O	1965	BILLIE	GOLIAD	TX20	175	000932	OA	1979
BIG CAESAR NORTH	NUECES	TX40	355	061222	ON	1963	BILLIE J HALL	PALO PINTO	TX70	363	013338	OA	1989
BIG CAESAR SE	KLEBERG	TX40	273	061253	OA	1965	BILLIE JO	WILBARGER	TX90	487	064477	OA	1957
BIG CAESAR SE	NUECES	TX40	355	061253	OA	1965	BILLIE JUNE	STONEWALL	TX70	433	010670	OA	1986
BIG CAESAR SOUTH	KLEBERG	TX40	273	061284	ONA	1967	BILLIE YATES	JACK	TX90	237	064485	NA	1979
BIG CAESAR WEST	KLEBERG	TX40	273	061290	OA	1977	BILLIE YATES EAST	JACK	TX90	237	014319	N	1992
BIG CAT	SHACKELFORD	TX70	417	015372	O	1995	BILLIE YATES EAST	WISE	TX90	497	014319	OA	1992
BIG CEASAR WEST	KLEBERG	TX40	273	009520	O	1984	BILLIE-NANCY	COLEMAN	TX70	083	000421	N	1981
BIG CEDAR	NACOGDOCHES	TX60	347	015830	O	1996	BILLINGS	WEBB	TX40	479	064508	O	1950
BIG CHIEF	MCCULLOCH	TX75	307	061315	O	1954	BILLINGS SOUTH	WEBB	TX40	479	064694	N	1971
BIG CLYDE	STEPHENS	TX70	429	003020	N	1999	BILLINGS-DUNN	COLEMAN	TX70	083	064539	OA	1950
BIG COWBOY	WEBB	TX40	479	061402	ON	1979	BILL-RAY	STEPHENS	TX70	429	064415	OA	1951
BIG CREEK	FORT BEND	TX30	157	061408	ONA	1922	BILLS	JACK	TX90	237	001996	ONA	1982
BIG CYPRESS	TYLER	TX30	457	061501	N	1965	BILLUPS	JONES	TX70	253	064818	OA	1952
BIG CYPRESS CREEK	JASPER	TX30	241	004300	OA	1983	BILLY	LAMB	TX85	279	015253	O	1995
BIG D	TOM GREEN	TX75	451	013572	OA	1990	BILLY BRYANT	MIDLAND	TX80	329	064849	ONA	1958
BIG DUSTY	SUTTON	TX75	435	061512	N	1978	BILLY FLETCH	ROBERTSON	TX50	395	060681	N	1998
BIG EASY	TAYLOR	TX70	441	015373	O	1995	BILLY HOLLAND	EDWARDS	TX10	137	064911	O	1948
BIG ED	RUNNELS	TX75	399	061526	OA	1973	BILLY MCKEE	TAYLOR	TX70	441	007250	OA	1982
BIG ED NORTH	RUNNELS	TX75	399	003033	OA	1982	BILLY ROSE	WHEELER	TX95	483	000315	N	1980
BIG FIRE	CROCKETT	TX75	105	061578	N	1978	BILLY-BILLY	STONEWALL	TX70	433	010671	O	1986
BIG FLAT	REEVES	TX80	389	061594	O	1962	BILLY-BOB	STEPHENS	TX70	429	007538	N	1983
BIG FOOT	ATASCOSA	TX10	013	061625	ONA	1949	BILLYE	JACK	TX90	237	010672	OA	1986
BIG FOOT	FRIO	TX10	163	061625	ONA	1949	BILMIK	CONCHO	TX75	095	014730	O	1993
BIG FOOT	MEDINA	TX10	325	061625	ONA	1949	BILOXI	NEWTON	TX30	351	012466	N	1988
BIG FOOT NORTH	FRIO	TX10	163	001902	N	1998	BILOXI CREEK	ANGELINA	TX60	005	014893	O	1994
BIG FOOT WEST	FRIO	TX10	163	061656	N	1953	BINA	KLEBERG	TX40	273	064952	N	1976
BIG FOUR	KNOX	TX90	275	061687	OA	1957	BINA NE	KLEBERG	TX40	273	003798	N	1982
BIG HILL	JEFFERSON	TX30	245	061780	ONA	1923	BINDEL	COOKE	TX90	097	064973	O	1941
BIG HILL (OLD)	MATAGORDA	TX30	321	061811	O	1904	BINDWEED	JEFFERSON	TX30	245	016858	N	2000
BIG HILL NE	JEFFERSON	TX30	245	061835	N	1979	BINFORD	OLDHAM	TX95	359	012910	N	1988
BIG HILL NORTH	JEFFERSON	TX30	245	061842	N	1949	BINGHAM	IRION	TX75	235	065097	O	1955
BIG HILL NW	JEFFERSON	TX30	245	061873	ON	1961	BINGHAM	JONES	TX70	253	065097	O	1950
BIG HILL WEST	JEFFERSON	TX30	245	061904	ONA	1952	BINGHAM CREEK	MONTAGUE	TX90	337	065134	OA	1975
BIG HOLE	PALO PINTO	TX70	363	061935	ONA	1984	BINGHAM-VARN	JONES	TX70	253	065149	OA	1972
BIG HORN	JACK	TX90	297	011063	N	1986	BINGO	YOUNG	TX90	503	010292	ONA	1986
BIG JIM	REFUGIO	TX20	391	016585	N	2000	BIRCH	WOOD	TX60	499	014415	N	1990
BIG JOE	FAYETTE	TX30	149	010669	N	1986	BIRCH CREEK	LEON	TX50	289	065221	N	1984
BIG JOHN	BEE	TX20	025	062276	ONA	1983	BIRD	CLAY	TX90	077	065376	OA	1982
BIG JOHN	FISHER	TX70	151	062276	OA	1979	BIRD	PARKER	TX70	367	065376	N	1981
BIG JOHN NORTH	KARNES	TX20	255	000927	OA	1977	BIRD	TAYLOR	TX70	441	065376	OA	1948
BIG LAKE	REAGAN	TX75	383	062307	ONA	1923	BIRD ISLAND	KLEBERG	TX40	273	065438	ONA	1938
BIG LAKE NORTH	REAGAN	TX75	383	062338	OA	1956	BIRD ISLAND NORTH	KLEBERG	TX40	273	065500	ON	1969
BIG LAKE SOUTH	REAGAN	TX75	383	062369	O	1954	BIRD ISLAND SOUTH	KLEBERG	TX40	273	065531	N	1965
BIG LAKE SW	REAGAN	TX75	383	062400	OA	1954	BIRD ISLAND SW	KLEBERG	TX40	273	065562	ON	1961
BIG LAKE WEST	REAGAN	TX75	383	062431	ON	1953	BIRD LAKE	CHEROKEE	TX60	073	011065	N	1986
BIG LION	WARD	TX80	475	062486	N	1974	BIRD ROOST LAKE	MARION	TX60	315	065576	ONA	1975
BIG -M-	KING	TX85	269	062493	OA	1971	BIRDIE	KARNES	TX20	255	065584	N	1981
BIG MAC	ZAPATA	TX40	505	000415	N	1979	BIRDIE EAST	KARNES	TX20	255	006335	N	1984
BIG MAX	ANDREWS	TX80	003	062524	OA	1972	BIRDSONG	PALO PINTO	TX70	363	014731	N	1993
BIG MESA	PECOS	TX80	371	000928	N	1980	BIRDSONG	STEPHENS	TX70	429	014731	N	1993
BIG MINERAL	GRAYSON	TX90	181	062586	N	1953	BIRDWELL	ARCHER	TX90	009	065779	OA	1953
BIG MINERAL CREEK	GRAYSON	TX90	181	062617	ONA	1951	BIRDWELL	JACK	TX90	237	065779	ON	1939
BIG MINERAL CREEK WEST	GRAYSON	TX90	181	003796	OA	1983	BIRGE	GAINES	TX85	165	065810	OA	1960
BIG MINERAL EAST	GRAYSON	TX90	181	062648	OA	1961	BIRGE	STEPHENS	TX70	429	065810	OA	1982
BIG MINERAL SE	GRAYSON	TX90	181	062679	ONA	1958	BIRNIE	MOTLEY	TX85	345	065996	N	1958
BIG MOOSE	JONES	TX70	253	062696	OA	1977	BIRTHDAY	SHACKELFORD	TX70	417	007251	OA	1982
BIG MULE	MCMULLEN	TX10	311	001995	OA	1981	BIRTHRIGHT	HOPKINS	TX50	223	066027	ONA	1954
BIG -N-	KING	TX85	269	062865	OA	1970	BISHOP	NUECES	TX40	355	066120	OA	1946
BIG NIC TRUBY	JONES	TX70	253	015178	O	1994	BISHOP EAST	KLEBERG	TX40	273	066182	OA	1978
BIG O	CALLAHAN	TX70	059	013191	OA	1989	BISHOP EAST	NUECES	TX40	355	066182	ONA	1954
BIG OAK	GOLIAD	TX20	175	062880	N	1977	BISHOP NE	NUECES	TX40	355	080853	N	1981
BIG PRAIRIE	JEFFERSON	TX30	245	063237	N	1988	BISHOP NW	NUECES	TX40	355	066213	OA	1968
BIG R	NAVARRO	TX50	349	013192	OA	1989	BISHOP SW	NUECES	TX40	355	066368	OA	1962
BIG REEF	WEBB	TX40	479	014318	N	1991	BISHOP WEST	KLEBERG	TX40	273	066399	ONA	1951
BIG RRR	KING	TX85	269	008760	OA	1984	BISHOP WEST	NUECES	TX40	355	066399	ONA	1951
BIG -S-	KING	TX85	269	063454	OA	1971	BISONTE	HIDALGO	TX40	215	014526	O	1992
BIG -S- EAST	KING	TX85	269	009170	OA	1985	BISSETT	STONEWALL	TX70	433	066740	OA	1954
BIG -S- NORTH	KING	TX85	269	009687	OA	1985	BISSETT EAST	KING	TX85	269	066771	OA	1961
BIG SALINE	PALO PINTO	TX70	363	003797	N	1983	BISSETT EAST	STONEWALL	TX70	433	066771	OA	1961
BIG SALUTE	STERLING	TX80	431	063475	OA	1974	BISSETT NE	KING	TX85	269	010036	O	1985
BIG SALUTE NORTH	STERLING	TX80	431	063479	ONA	1975	BISSETT NE	STONEWALL	TX70	433	010036	OA	1985
BIG SAND	WINKLER	TX80	495	013663	OA	1990	BISSETT NORTH	STONEWALL	TX70	433	066802	OA	1963
BIG SANDY	SMITH	TX60	423	063516	N	1981	BISSETT RANCH	STONEWALL	TX70	433	066833	OA	1953
BIG SANDY	STEPHENS	TX70	429	063516	ONA	1950	BISSETT SW	STONEWALL	TX70	433	066840	OA	1977
BIG SANDY	UPSHUR	TX60	459	063516	OA	1989	BITTER CREEK	NOLAN	TX70	353	067019	OA	1982
BIG SANDY CREEK	BASTROP	TX10	021	009171	OA	1985	BITTER CREEK	YOUNG	TX90	503	067019	O	1968
BIG SHORTY	RUSK	TX60	401	063560	ONA	1976	BITTER GULCH	STONEWALL	TX70	433	067034	OA	1977
BIG SILVER	NOLAN	TX70	353	014434	O	1993	BITTER WEED	TERRELL	TX75	443	067143	N	1963
BIG SPRING	HOWARD	TX80	227	063609	ONA	1955	BITTERSWEET 84	ANDERSON	TX60	001	008440	OA	1984
BIG SPRING NW	HOWARD	TX80	227	010035	OA	1985	BITTERWEED	PECOS	TX80	371	012911	N	1988
BIG SPRING WEST	HOWARD	TX80	227	015101	O	1994	BITTERWEED SOUTH	PECOS	TX80	371	016248	N	1997
BIG SUNDAY CREEK	ERATH	TX70	143	008677	ON	1984	BITTING	CARSON	TX95	065	067182	N	1972
BIG THICKET	ORANGE	TX30	361	015977	O	1996	BITTNER	GAINES	TX85	165	015768	O	
BIG TIMBER CREEK	HEMPHILL	TX95	211	063702	ONA	1971	BIVENS RANCH	POTTER	TX95	375	006092	OA	1983
BIG TIME	STARR	TX40	427	015873	N	1996	BIVINS	SHERMAN	TX95	421	067329	OA	1958
BIG VALLEY	WARD	TX80	475	063748	OA	1979	BIVINS RANCH	POTTER	TX95	375	012467	N	1973
BIG -W-	KING	TX85	269	009172	O	1985	BIZCO	MARTIN	TX80	317	067420	O	1977
BIG WALLY	ERATH	TX70	143	016246	N	1997	B-J	COLEMAN	TX70	083	033785	N	1975
BIG WELLS	DIMMIT	TX10	127	063826	OA	1958	B-J	WOOD	TX60	499	033785	ONA	1978
BIG WELLS	ZAVALA	TX10	507	063826	OA	1958	BJP	YOUNG	TX90	503	010038	OA	1985
BIG WELLS EAST	DIMMIT	TX10	127	011659	OA	1987	BLACK	TAYLOR	TX70	441	067562	OA	1951
BIG WHEEL	DAWSON	TX85	115	000930	OA	1981	BLACK BAYOU	NACOGDOCHES	TX60	347	067779	ONA	1983
BIG WHIT	GLASSCOCK	TX80	173	000931	OA	1981	BLACK BOX	JACK	TX90	237	007011	N	1983
BIGGAM LEAGUE	WHARTON	TX30	481	063902	N	1974	BLACK BULL	BEE	TX20	025	016249	N	2001
BIGGERS	YOUNG	TX90	503	063919	O	1953	BLACK BULLITT	ARCHER	TX90	009	008442	OA	1984
BIGGS	STONEWALL	TX70	433	063950	OA	1959	BLACK CREEK	WEBB	TX40	479	068151	O	1992
BIGGS NE	STONEWALL	TX70	433	063964	O	1975	BLACK CREEK	WISE	TX90	497	068151	O	1954
BIHECK	SCHLEICHER	TX75	413	064105	O	1959	BLACK CREEK	WEBB	TX40	479	009354	N	1995
BILBERRY	WISE	TX90	497	009173	N	1984	BLACK CREEK NORTH</						

TEXAS

Field Name	County Name	State Sub	Co Code	Field Code	Field Disc Type Year	Field Name	County Name	State Sub	Co Code	Field Code	Field Disc Type Year
BLACK SOUTH	TAYLOR	TX70	441	068616	OA 1964	BLOCK 25	PECOS	TX80	371	072522	N 1971
BLACK VELVET	BORDEN	TX85	033	013540	OA 1990	BLOCK 27	CRANE	TX80	103	072553	N 1957
BLACKARD	BORDEN	TX85	033	006336	OA 1984	BLOCK 3	ANDREWS	TX80	003	071902	O 1961
BLACKBURN	STEPHENS	TX70	429	068740	OA 1973	BLOCK 31	CRANE	TX80	103	072584	ONA 1945
BLACKDOG	ANDREWS	TX80	003	015363	O 1995	BLOCK 31 EAST	CRANE	TX80	103	072615	OA 1965
BLACKFOOT	ANDERSON	TX60	001	068926	O 1947	BLOCK 31 NW	CRANE	TX80	103	072646	OA 1950
BLACKFOOT NORTH	ANDERSON	TX60	001	068972	OA 1979	BLOCK 31 WEST	CRANE	TX80	103	070714	OA 1982
BLACKFOOT SOUTH	ANDERSON	TX60	001	068988	OA 1981	BLOCK 32	CROCKETT	TX75	105	072677	N 1983
BLACKFOOT SW	ANDERSON	TX60	001	014527	N 1992	BLOCK 32	GLASSCOCK	TX80	173	072677	O 1966
BLACKHOME	TYLER	TX30	457	069112	ONA 1957	BLOCK 34	WARD	TX80	475	072698	ONA 1976
BLACKHOME WEST	TYLER	TX30	457	069143	OA 1962	BLOCK 340	OFFSHORE-STATE	TX05	990	006221	ONA 1978
BLACKJACK	ARANSAS	TX40	007	069174	ON 1951	BLOCK 35	DAWSON	TX85	115	072708	OA 1965
BLACKJACK	ATASCOSA	TX10	013	069174	OA 1983	BLOCK 367-L	OFFSHORE-STATE	TX05	990	006229	N 1978
BLACKMAN	WILBARGER	TX90	487	069391	O 1955	BLOCK 368-L	OFFSHORE-STATE	TX05	990	006227	N 1974
BLACKMON	SHELBY	TX60	419	011067	O 1987	BLOCK 369-L	OFFSHORE-STATE	TX05	990	006226	N 1976
BLACKSTAR	THROCKMORTON	TX70	447	013997	O 1991	BLOCK 38	CROCKETT	TX75	105	072739	OA 1953
BLACKSTONE	TERRELL	TX75	443	069453	N 1953	BLOCK 39	MIDLAND	TX80	329	072770	O 1956
BLACKWATCH	GAINES	TX85	165	015254	O 1995	BLOCK 39-B	CROCKETT	TX75	105	072801	N 1971
BLACKWELL	ARCHER	TX90	009	069608	OA 1953	BLOCK 4	UPTON	TX75	461	071933	OA 1952
BLACKWELL	COKE	TX75	081	069608	O 1942	BLOCK 41	ANDREWS	TX80	003	072863	O 1964
BLACKWELL EAST	NOLAN	TX70	353	069670	OA 1954	BLOCK 42	CRANE	TX75	103	072894	OA 1994
BLACKWELL MOORE	TAYLOR	TX70	441	069701	OA 1954	BLOCK 42	UPTON	TX75	461	072894	ONA 1956
BLACKWELL NORTH	NOLAN	TX70	353	069732	OA 1953	BLOCK 43	LIPSCOMB	TX95	295	072925	N 1964
BLACKWELL WEST	NOLAN	TX70	353	069825	OA 1976	BLOCK 44	CROCKETT	TX75	105	072956	OA 1951
BLACO	SHACKELFORD	TX70	417	069918	OA 1954	BLOCK 46	CROCKETT	TX75	105	072987	O 1959
BLAINNEY MAG	CAMP	TX60	063	070011	ONA 1967	BLOCK 46 EAST	CROCKETT	TX75	105	073018	OA 1961
BLAIR	TAYLOR	TX70	441	070042	OA 1950	BLOCK 47	CROCKETT	TX75	105	073049	OA 1947
BLAIR NORTH	TAYLOR	TX70	441	070073	OA 1950	BLOCK 49	REAGAN	TX75	383	073080	OA 1955
BLAIR SOUTH	TAYLOR	TX70	441	070104	OA 1952	BLOCK 5	ANDREWS	TX80	003	071964	O 1952
BLAIR SW	TAYLOR	TX70	441	070135	OA 1970	BLOCK 51	CROCKETT	TX75	105	073111	ON 1954
BLAKE	BROWN	TX70	049	070259	ONA 1947	BLOCK 525-L	OFFSHORE-STATE	TX05	990	006228	N 1979
BLAKE WEST	NOLAN	TX70	353	070252	OA 1981	BLOCK 56	CROCKETT	TX75	105	073142	O 1952
BLAKE-CADDO	BROWN	TX70	049	070290	ON 1947	BLOCK 564-L	OFFSHORE-STATE	TX05	990	007684	N 1984
BLAKEWAY	DIMMIT	TX10	127	001997	ONA 1979	BLOCK 59	REEVES	TX80	389	005418	N 1983
BLALACK	PANOLA	TX60	365	070445	O 1954	BLOCK 6	ANDREWS	TX80	003	071995	OA 1952
BLALOCK	GLASSCOCK	TX80	173	070710	OA 1983	BLOCK 6 NE	ANDREWS	TX80	003	072016	OA 1974
BLALOCK LAKE	GLASSCOCK	TX80	173	070476	OA 1966	BLOCK 6 NORTH	ANDREWS	TX80	003	072026	OA 1963
BLALOCK LAKE EAST	GLASSCOCK	TX80	173	070507	OA 1971	BLOCK 630-L	OFFSHORE-STATE	TX05	990	005809	ON 1976
BLALOCK LAKE SE	GLASSCOCK	TX80	173	070713	OA 1981	BLOCK 691-L	OFFSHORE-STATE	TX05	990	004431	N 1975
BLALOCK LAKE SOUTH	GLASSCOCK	TX80	173	070516	OA 1974	BLOCK 7	MARTIN	TX80	317	072057	OA 1950
BLALOCK LAKE WEST	GLASSCOCK	TX80	173	000935	OA 1980	BLOCK 72	REEVES	TX80	389	073173	N 1970
BLANCAS CREEK	WEBB	TX40	479	070533	N 1982	BLOCK 749	OFFSHORE-STATE	TX05	990	006492	N 1974
BLANCAS CREEK	ZAPATA	TX40	505	070533	N 1979	BLOCK 772-L	OFFSHORE-STATE	TX05	990	006237	N 1981
BLANCH	DIMMIT	TX10	127	070538	ONA 1959	BLOCK 774	OFFSHORE-STATE	TX05	990	010252	N 1979
BLANCHARD	ARANSAS	TX40	007	070569	N 1960	BLOCK 794-L	OFFSHORE-STATE	TX05	990	006238	N 1981
BLANCHARD	DUVAL	TX40	131	070569	ON 1939	BLOCK 818-L	OFFSHORE-STATE	TX05	990	010293	N 1983
BLANCHARD NE	ARANSAS	TX40	007	070600	N 1961	BLOCK 87-S	OFFSHORE-STATE	TX05	990	005810	ONA 1980
BLANCO CREEK	REFUGIO	TX20	391	070755	ONA 1959	BLOCK 885-S	NUECES	TX40	355	016874	N 2001
BLANCO CREEK SOUTH	REFUGIO	TX20	391	070775	ON 1973	BLOCK 9	ANDREWS	TX80	003	072088	OA 1944
BLANCONIA	BEE	TX20	025	070910	ONA 1943	BLOCK 9 SOUTH	ANDREWS	TX80	003	014196	OA 1991
BLANCONIA	GOLIAD	TX20	175	070910	ONA 1943	BLOCK 901	OFFSHORE-STATE	TX05	990	006236	ONA 1977
BLANCONIA	REFUGIO	TX20	391	070910	ONA 1943	BLOCK 926-S	OFFSHORE-STATE	TX05	990	006239	N 1981
BLANCONIA MIDDLE	BEE	TX20	025	070941	O 1952	BLOCK 978-S	OFFSHORE-STATE	TX05	990	073197	N 1969
BLANCONIA NORTH	BEE	TX20	025	070972	ONA 1963	BLOCK 98-L	OFFSHORE-STATE	TX05	990	006223	ON 1977
BLANCONIA NORTH	GOLIAD	TX20	175	070972	ONA 1984	BLOCK A-1	ROBERTS	TX95	393	073204	O 1965
BLANCONIA SE	BEE	TX20	025	003800	OA 1986	BLOCK A-2	PECOS	TX80	371	073235	OA 1969
BLANCONIA SE	REFUGIO	TX20	391	003800	N 1983	BLOCK A-28	ANDREWS	TX80	003	073297	OA 1964
BLANCONIA SOUTH	BEE	TX20	025	071003	ONA 1948	BLOCK A-28	GAINES	TX85	165	073297	OA 1964
BLAND	COLEMAN	TX70	083	071065	N 1981	BLOCK A-34	ANDREWS	TX80	003	073328	ONA 1954
BLAND	ORANGE	TX30	361	071065	OA 1941	BLOCK A-34	GAINES	TX85	165	073328	ONA 1954
BLANDING	LIBERTY	TX30	291	071076	N 1975	BLOCK A-34 NORTH	ANDREWS	TX80	003	073359	ONA 1967
BLANKE	CHAMBERS	TX30	071	071086	O 1978	BLOCK A-34 NW	ANDREWS	TX80	003	073390	OA 1955
BLANKET	BROWN	TX70	049	000422	N 1980	BLOCK A-34 SOUTH	ANDREWS	TX80	003	000936	N 1980
BLANKINSHIP	JACK	TX90	237	071110	OA 1978	BLOCK A-38	ANDREWS	TX80	003	009399	OA 1984
BLANTON	GRAYSON	TX90	181	071127	O 1954	BLOCK A-41	ANDREWS	TX80	003	073421	OA 1959
BLANTON	SHACKELFORD	TX70	417	071127	OA 1980	BLOCK A-49	ANDREWS	TX80	003	073452	OA 1962
BLAS URIBE	ZAPATA	TX40	505	071182	OA 1972	BLOCK A-50	ANDREWS	TX80	003	073483	OA 1959
BLAS URIBE EAST	ZAPATA	TX40	505	007456	N 1978	BLOCK A-7	GAINES	TX85	165	073266	OA 1959
BLAS URIBE SOUTH	ZAPATA	TX40	505	006337	O 1984	BLOCK B-18	CRANE	TX80	103	073514	O 1961
BLATON	SHACKELFORD	TX70	417	000423	ONA 1981	BLOCK B-21	CRANE	TX80	103	073545	ONA 1954
BLEAKWOOD	NEWTON	TX30	351	071344	OA 1960	BLOCK B-27	CRANE	TX80	103	073576	O 1955
BLEAKWOOD EAST	NEWTON	TX30	351	071375	N 1966	BLOCK B-7	WINKLER	TX80	495	012327	O 1988
BLEDSON	COCHRAN	TX85	079	071406	OA 1951	BLOCK C-23	WINKLER	TX80	495	012123	N 1987
BLEDSON	STONEWALL	TX70	433	071406	ONA 1979	BLOCK D	YOAKUM	TX85	501	073607	OA 1957
BLEDSON EAST	COCHRAN	TX85	079	071437	O 1957	BLOCK D SOUTH	YOAKUM	TX85	501	012328	OA 1988
BLEDSON NE	COCHRAN	TX85	079	013541	OA 1990	BLOCK F	KING	TX85	269	073638	OA 1957
BLEDSON-EROG	GONZALES	TX10	177	001998	O 1981	BLOCK F SW	KING	TX85	269	013823	O 1991
BLEIBERVILLE-HAMILL	AUSTIN	TX30	015	007149	N 1975	BLOCK H A	MARTIN	TX80	317	073651	O 1974
BLEIBERVILLE	AUSTIN	TX30	015	000865	ONA 1980	BLOCK K	SUTTON	TX75	435	073669	O 1959
BLESSING	MATAGORDA	TX30	321	071499	ONA 1940	BLOCK L	LYNN	TX85	305	073700	OA 1958
BLESSING EAST	MATAGORDA	TX30	321	071530	ONA 1946	BLOCK ONE	REAGAN	TX75	383	073720	O 1976
BLESSING NE	MATAGORDA	TX30	321	071561	ON 1964	BLOCKER	HARRISON	TX60	203	073731	ONA 1954
BLESSING NORTH	MATAGORDA	TX30	321	071592	ONA 1959	BLOCKER NE	HARRISON	TX60	203	008415	N 1984
BLESSING TOWNSITE	MATAGORDA	TX30	321	006528	N 1984	BLOCKER RANCH	WEBB	TX40	479	073752	N 1978
BLIGH	HARDEMAN	TX90	197	013574	O 1990	BLOCKLINE	FISHER	TX70	151	073824	OA 1951
BLIND	STEPHENS	TX70	429	008761	ONA 1984	BLOCKLINE WEST	FISHER	TX70	151	073832	N 1972
BLIND HOG	BROWN	TX70	049	071668	OA 1977	BLOODWORTH	ARCHER	TX90	009	073979	O 1951
BLIND HOG	EASTLAND	TX70	133	071668	OA 1977	BLOODWORTH	COKE	TX75	081	073979	ONA 1951
BLIND PASS	ARANSAS	TX40	007	071685	ONA 1952	BLOODWORTH	SUTTON	TX75	435	073979	N 1980
BLIZZARD	HARDEMAN	TX90	197	071823	OA 1987	BLOODWORTH EAST	COKE	TX75	081	074010	N 1965
BLOCK 10	ANDREWS	TX80	003	072119	O 1952	BLOODWORTH NE	COKE	TX75	081	074017	OA 1966
BLOCK 1064-L	OFFSHORE-STATE	TX05	990	006242	N 1981	BLOODWORTH NE	NOLAN	TX70	353	074017	OA 1966
BLOCK 1068	OFFSHORE-STATE	TX05	990	010251	N 1983	BLOODWORTH NORTH	COKE	TX75	081	074041	ONA 1966
BLOCK 11	ANDREWS	TX80	003	072150	OA 1951	BLOODWORTH NORTH	NOLAN	TX70	353	074041	ONA 1966
BLOCK 11	ECTOR	TX80	135	072150	OA 1951	BLOODWORTH SOUTH	COKE	TX75	081	074072	ONA 1960
BLOCK 11 SW	ANDREWS	TX80	003	072181	OA 1952	BLOOM	WHARTON	TX30	481	074103	OA 1983
BLOCK 11 SW	ECTOR	TX80	135	072181	OA 1952	BLOOMBERG	HIDALGO	TX40	215	074165	ONA 1949
BLOCK 12	ANDREWS	TX80	003	072212	ONA 1946	BLOOMBERG	STARR	TX40	427	074165	N 1949
BLOCK 12 EAST	ANDREWS	TX80	003	072243	O 1953	BLOOMBERG SOUTH	STARR	TX40	427	013763	N 1990
BLOCK 12 NORTH	ANDREWS	TX80	003	072274	OA 1957	BLOOMBERG WEST	STARR	TX40	427	074187	ONA 1974
BLOCK 12 SOUTH	ANDREWS	TX80	003	072305	O 1960	BLOOMBURG	CASS	TX60	067	074196	N 1958
BLOCK 16	WARD	TX80	475	072336	ONA 1969	BLOOMIN CACTUS	CONCHO	TX75	095	013575	N 1990
BLOCK 16 SW	WARD	TX80	475	072343	N 1977	BLOOMINGTON	BEE	TX20	025	074506	N 1957
BLOCK 17	WARD	TX80	475	072367	ONA 1954	BLOOMINGTON	VICTORIA	TX20	469	074506	ONA 1947
BLOCK 17 SE	WARD	TX80	475	072398	ONA 1955	BLOOMINGTON EAST	VICTORIA	TX20	469	074537	ON 1967
BLOCK 176-S	OFFSHORE-STATE	TX05	990	005811	ON 1972	BLOOMINGTON SW	VICTORIA	TX20	469	009174	ONA 1985
BLOCK 18 (NEW)	WARD	TX80	475	011334	OA 1985	BLOOMQUIST	STEPHENS	TX70	429	074599	OA 1951
BLOCK 2	ANDREWS										

Field Name	County Name	State Sub	Co Code	Field Code	Field Disc Type Year	Field Name	County Name	State Sub	Co Code	Field Code	Field Disc Type Year
BLUDWORTH	EDWARDS	TX10	137	016955	N 2001	BOKER	LIPSCOMB	TX95	295	000317	N 1977
BLUE BASIN	WHARTON	TX30	481	074754	N 1942	BOLD FORBES	DUVAL	TX40	131	005042	N 1983
BLUE BASIN EAST	WHARTON	TX30	481	074785	N 1960	BOLEY	JACK	TX90	237	078614	N 1954
BLUE BAYOU	VICTORIA	TX20	469	074816	ONA 1964	BOLEY SOUTH	JACK	TX90	237	078676	OA 1966
BLUE BONNET	SUTTON	TX75	435	074940	ONA 1954	BOLIN	ZAVALA	TX10	507	013120	N 1982
BLUE BOY	STEPHENS	TX70	429	010674	O 1986	BOLING	FORT BEND	TX30	157	078707	ONA 1923
BLUE CREEK	MATAGORDA	TX30	321	075033	O 1957	BOLING	JACK	TX90	237	078707	ONA 1978
BLUE CREEK NORTH	MATAGORDA	TX30	321	075126	O 1959	BOLING	WHARTON	TX30	481	078707	ONA 1923
BLUE DANUBE	UPTON	TX75	461	075157	ONA 1961	BOLING SOUTH	FORT BEND	TX30	157	078831	OA 1951
BLUE DANUBE EAST	UPTON	TX75	461	075188	O 1962	BOLING SOUTH	WHARTON	TX30	481	078831	ONA 1951
BLUE GRASS	COLEMAN	TX70	083	014529	N 1992	BOLING-CRUM	JACK	TX90	237	078769	OA 1971
BLUE GROVE	CLAY	TX90	077	075250	OA 1950	BOLIVAR	DENTON	TX90	121	078893	OA 1939
BLUE GROVE NORTH	CLAY	TX90	077	075281	OA 1963	BOLIVAR NORTH	DENTON	TX90	121	078924	OA 1937
BLUE GROVE SOUTH	CLAY	TX90	077	075302	OA 1978	BOLIVAR SOUTH	DENTON	TX90	121	078955	OA 1949
BLUE GROVE SW	CLAY	TX90	077	075312	OA 1952	BOLLAND RANCH	BEE	TX20	025	078976	OA 1972
BLUE GUM	GRIMES	TX30	185	008443	OA 1984	BOLLAND RANCH	LIVE OAK	TX20	297	078976	OA 1972
BLUE LAKE	BRAZORIA	TX30	039	075467	ONA 1945	BOLLAND RANCH NORTH	LIVE OAK	TX20	297	004867	N 1993
BLUE LAKE WEST	BRAZORIA	TX30	039	075622	ONA 1946	BOLLAND RANCH SOUTH	BEE	TX20	025	000940	N 1981
BLUE MARSH	NEWTON	TX30	351	075653	ONA 1961	BOLT	KIMBLE	TX75	267	079048	O 1939
BLUE MARSH EAST	NEWTON	TX30	351	075684	ONA 1969	BOLT NE	KIMBLE	TX75	267	079075	N 1973
BLUE MARSH WEST	NEWTON	TX30	351	075715	OA 1964	BOLT NW	KIMBLE	TX75	267	079079	N 1962
BLUE MOON	BEE	TX20	025	010294	ONA 1986	BOLT WEST	KIMBLE	TX75	267	079110	N 1960
BLUE MOUND	MONTAGUE	TX90	337	075746	OA 1988	BOLTON	RUSK	TX60	401	079172	ONA 1981
BLUE RIDGE	FORT BEND	TX30	157	075808	ONA 1919	BOLTON	YOUNG	TX90	503	079172	OA 1956
BLUE RIDGE EAST	FORT BEND	TX30	157	075839	OA 1956	BOMAR	FISHER	TX70	151	079234	OA 1949
BLUE RIDGE NORTH	FORT BEND	TX30	157	075870	ONA 1951	BOMARTON	BAYLOR	TX90	023	079296	OA 1953
BLUE RIDGE NORTH	HARRIS	TX30	201	075870	N 1952	BOMB RUN	STERLING	TX80	431	015102	O 1994
BLUE RIDGE SOUTH	FORT BEND	TX30	157	075901	O 1954	BOMBA	GOLIAD	TX20	175	079327	ONA 1957
BLUE STEEL	BROOKS	TX40	047	013461	N 1990	BOMBA EAST	GOLIAD	TX20	175	000941	N 1978
BLUEBERRY HILL	JACK	TX90	237	076025	ONA 1959	BOMBA SOUTH	GOLIAD	TX20	175	079358	N 1961
BLUEBONNET	YOAKUM	TX85	501	012331	OA 1988	BOMER	LIVE OAK	TX20	297	079420	OA 1958
BLUFF BRANCH	EASTLAND	TX70	133	076191	ONA 1973	BON TEMPS	SMITH	TX60	423	013664	O 1990
BLUHM	KARNES	TX20	255	076295	N 1991	BON WEIR	NEWTON	TX30	351	079575	ONA 1950
BLUM	CLAY	TX90	077	007016	N 1981	BO-NAN-DE	HOPKINS	TX50	223	000937	OA 1980
BLUNTZER	NUECES	TX40	355	076583	O 1951	BONANZA	COCHRAN	TX85	079	079668	OA 1980
BLUNTZER WEST	NUECES	TX40	355	076614	O 1971	BONANZA	MIDLAND	TX80	329	079668	O 1953
BLYSTAD	WHARTON	TX30	481	013824	N 1990	BONANZA EAST	COCHRAN	TX85	079	000942	OA 1980
BMW NW	JONES	TX70	253	015374	O 1995	BOND	HOWARD	TX80	227	079761	O 1950
BNT	YOAKUM	TX85	501	015255	O 1994	BONEHEAD	JIM WELLS	TX40	249	012125	N 1987
BO SCAN	YOUNG	TX90	503	000424	OA 1981	BONITA	MONTAGUE	TX90	337	080071	OA 1940
BOA	SHACKELFORD	TX70	417	076847	ONA 1953	BONITA NW	MONTAGUE	TX90	337	080102	O 1957
BOA-15	SHACKELFORD	TX70	417	076878	ONA 1954	BONNE TERRE	MCMULLEN	TX10	311	012472	N 1988
BOATRIGHT TANK	STERLING	TX80	431	020000	OA 1982	BONNER	FISHER	TX70	151	080195	OA 1958
BOB	ECTOR	TX80	135	077095	OA 1967	BONNERS BIG FOOT	FRIO	TX10	163	006747	O 1984
BOB CAT CANYON	STONEWALL	TX70	433	014435	O 1992	BONNEY	BRAZORIA	TX30	039	080319	ONA 1950
BOB COLE	ERATH	TX70	143	077126	OA 1962	BONNEY EAST	BRAZORIA	TX30	039	080350	ONA 1970
BOB COOPER	BROOKS	TX40	047	077157	ONA 1955	BONNEY NORTH	BRAZORIA	TX30	039	080381	ONA 1954
BOB CREEK	KING	TX85	269	011916	OA 1987	BONNEY NW	BRAZORIA	TX30	039	080412	ONA 1968
BOB HERD	LIMESTONE	TX50	293	004657	N 1998	BONNEY SOUTH	BRAZORIA	TX30	039	080443	O 1952
BOB HINDES	ATASCOSA	TX10	013	077188	OA 1954	BONNEY TOWNSITE	BRAZORIA	TX30	039	080474	ON 1960
BOB MATTHEWS	ZAVALA	TX10	507	002001	N 1979	BONNEY WEST	BRAZORIA	TX30	039	080505	O 1955
BOB PRINCE	BROWN	TX70	049	012913	N 1988	BONNIE	RUSK	TX60	401	007458	OA 1983
BOB RICHARDS RANCH	PALO PINTO	TX70	363	077298	N 1978	BONNIE VIEW	REFUGIO	TX20	391	080536	ONA 1944
BOB ROSE	CALDWELL	TX10	055	077312	O 1940	BONNIE VIEW NORTH	REFUGIO	TX20	391	005046	N 1983
BOB SMITH	ROBERTSON	TX50	395	008762	N 1984	BONNIE VIEW SE	REFUGIO	TX20	391	010677	OA 1986
BOB SWANSON	FISHER	TX70	151	011917	OA 1987	BONNIE VIEW SOUTH	REFUGIO	TX20	391	080544	ONA 1976
BOB WEST	STARR	TX40	427	013764	N 1990	BONNIE-MARIE	YOUNG	TX90	503	008445	OA 1984
BOB WEST	ZAPATA	TX40	505	013764	N 1990	BONUS	WHARTON	TX30	481	080629	ONA 1955
BOB WEST NORTH	ZAPATA	TX40	505	015375	N 1995	BONUS EAST	WHARTON	TX30	481	080660	N 1955
BOB WEST NW	ZAPATA	TX40	505	015376	N 1995	BONUS NORTH	WHARTON	TX30	481	080670	N 1978
BOB WEST SOUTH	STARR	TX40	427	017177	N 2001	BONUS SE	WHARTON	TX30	481	003164	ONA 1983
BOB WILLIAMS	JACK	TX90	237	007018	OA 1982	BONUS SOUTH	WHARTON	TX30	481	080679	N 1974
BOBBIE GERALD	HARDEMAN	TX90	197	000425	OA 1979	BONUS SW	WHARTON	TX30	481	003165	ONA 1982
BOBBIE HINES	JONES	TX70	253	011918	OA 1988	BOOE	KNOX	TX90	275	080753	OA 1963
BOBBITT	CARSON	TX95	065	077343	N 1960	BOOE EAST	KNOX	TX90	275	080784	OA 1965
BOBBY B	KNOX	TX90	275	077368	OA 1978	BOOKER EAST	LIPSCOMB	TX95	295	080877	ON 1957
BOBBY JOE	SMITH	TX60	423	077374	N 1950	BOOKER NORTH	LIPSCOMB	TX95	295	007253	OA 1981
BOBBY LYNN KING	NUECES	TX40	355	077389	ONA 1978	BOOKER NORTH	OCHILTREE	TX95	357	007253	OA 1981
BOBCAT	LIVE OAK	TX20	297	077405	ON 1984	BOOKER NW	OCHILTREE	TX95	357	007254	N 1981
BOBCAT BLUFF	ARCHER	TX90	009	017082	O 2002	BOOKER SOUTH	LIPSCOMB	TX95	295	080908	ON 1966
BOBCAT RUN	ORANGE	TX30	361	014732	O 1993	BOOKER SW	OCHILTREE	TX95	357	012473	OA 1988
BOBCAT RUN SOUTH	ORANGE	TX30	361	015378	N 1995	BOOKS	GLASSCOCK	TX80	173	007019	OA 1983
BOB-FEN	EASTLAND	TX70	133	008763	OA 1985	BOOKS SOUTH	GLASSCOCK	TX80	173	003717	OA 1998
BOBILL	JACK	TX90	237	000426	OA 1981	BOOMER	YOUNG	TX90	503	006339	OA 1984
BOB-J	SHACKELFORD	TX70	417	012470	O 1988	BOOMERANG	KENT	TX85	263	080970	OA 1955
BOB-K	COOKE	TX90	097	077219	OA 1962	BOOMERANG SOUTH	KENT	TX85	263	081001	OA 1964
BOB-K NORTH	COOKE	TX90	097	077250	ONA 1965	BOONDOCK	COLEMAN	TX70	083	081017	OA 1975
BOB-K NW	COOKE	TX90	097	077281	OA 1963	BOONE	BAYLOR	TX90	023	004697	OA 1984
BOBO	SHELBY	TX60	419	077467	N 1965	BOONE	SCHLEICHER	TX75	413	000497	O 1984
BOB-ROB	PECOS	TX80	371	016216	O 1996	BOONIE	RUSK	TX60	401	000943	N 1981
BOB'S	SHACKELFORD	TX70	417	015377	O 1995	BOONSVILLE	JACK	TX90	237	081249	ONA 1945
BOCH	DAWSON	TX85	115	077498	OA 1970	BOONSVILLE	PARKER	TX70	367	081249	ONA 1945
BOCKHOLT	LIVE OAK	TX20	297	006338	N 1983	BOONSVILLE	WISE	TX90	497	081249	ONA 1945
BOEDECKER	BROOKS	TX40	047	077591	N 1944	BOONSVILLE SOUTH	WISE	TX90	497	081280	OA 1958
BOEDECKER NW	BROOKS	TX40	047	077598	N 1974	BOORY	CAMERON	TX40	061	081357	N 1973
BOEDECKER	MONTAGUE	TX90	337	077591	OA 1953	BOOT	TOM GREEN	TX75	451	010042	O 1985
BOEDECKER SE	MONTAGUE	TX90	337	077622	ONA 1961	BOOT HILL WEST	HARDEMAN	TX90	197	010297	ONA 1986
BOEDECKER SOUTH	MONTAGUE	TX90	337	077653	ONA 1954	BOOTH	CALLAHAN	TX70	059	081466	O 1950
BOEDECKER SW	MONTAGUE	TX90	337	077684	OA 1956	BOOTH	FORT BEND	TX30	157	081466	N 1981
BOEDEKER WEST	MONTAGUE	TX90	337	077690	OA 1976	BOOTH RANCH	WEBB	TX40	479	081497	N 1971
BOEHM	REFUGIO	TX20	391	077715	OA 1950	BOOTHE	DE WITT	TX20	123	081501	ONA 1975
BOENING	COLORADO	TX30	089	003035	ONA 1982	BOOTH-PROCTOR	LIPSCOMB	TX95	295	007255	OA 1981
BOFN	WINKLER	TX80	495	008869	ONA 1985	BOOTS NEEL	MENARD	TX75	327	007022	OA 1981
BOGATA	RED RIVER	TX60	387	077734	ONA 1975	BOOZER	YOUNG	TX90	503	081590	O 1957
BOGEN	JACK	TX90	237	000427	ONA 1979	BORCHERS	LAVACA	TX20	285	081621	N 1953
BOGER	MONTAGUE	TX90	337	077746	OA 1953	BORCHERS DEEP	JACKSON	TX20	239	016548	N 2000
BOGGEY CREEK	JASPER	TX30	241	077760	O 1978	BORCHERS EAST	LAVACA	TX20	285	081676	N 1974
BOGGEY BAYOU	MATAGORDA	TX30	321	077901	N 1986	BORCHERS NE	LAVACA	TX20	285	081679	N 1978
BOGGEY BOTTOM	PALO PINTO	TX70	363	077932	N 1978	BORCHERS NORTH	LAVACA	TX20	285	081683	ONA 1978
BOGGEY CREEK	ANDERSON	TX60	001	077963	ONA 1927	BORCHERS SOUTH	JACKSON	TX20	239	081728	N 1975
BOGGEY CREEK	CHEROKEE	TX60	073	077963	ONA 1927	BORCHERS SOUTH	LAVACA	TX20	285	081728	N 1975
BOGGEY CREEK	THROCKMORTON	TX70	447	077963	OA 1981	BORCHERS WEST	LAVACA	TX20	285	000944	N 1975
BOGGEY CREEK NORTH	ANDERSON	TX60	001	010041	OA 1985	BORDEN	BORDEN	TX85	033	081776	OA 1949
BOGGEY VALLEY	THROCKMORTON	TX70	447	078036	OA 1976	BORDEN ABEL	WHARTON	TX30	481	081807	O 1940
BOGY	WISE	TX90	497	078211	ONA 1957	BORDEN-HAMILL	COLORADO	TX30	089	081817	ON 1973
BOHEMIAN COLONY	NUECES	TX40	355	078273	N 1964	BORDER	WEBB	TX40	479	081838	N 1979
BOHEMIAN COLONY NORTH	NUECES	TX40	355	078304	N 1966	BORDERS	HASKELL	TX70	207	014733	O 1993
BOHLWHITE	ROBERTSON	TX50	395	015719	N 1995	BOREN	HOOD	TX70	221	081993	N 1958
BOHNER-KIMBELL	THROCKMORTON	TX70	447	078366	OA 1957	BOREN					

TEXAS

Field Name	County Name	State Sub	Co Code	Field Code	Field Disc Type Year	Field Name	County Name	State Sub	Co Code	Field Code	Field Disc Type Year
BOROCK	JACK	TX90	237	000428	ONA 1979	BRAD	PALO PINTO	TX70	363	086566	ONA 1922
BOROCK	THROCKMORTON	TX70	447	000428	N 1981	BRAD BOWLES	HARRISON	TX60	203	011343	OA 1987
BOROCK	YOUNG	TX90	503	000428	ONA 1979	BRAD NORTH	PALO PINTO	TX70	363	086597	N 1960
BOROSA	STARR	TX40	427	082148	ONA 1948	BRAD SOUTH	PALO PINTO	TX70	363	086628	ON 1962
BOROSA EAST	STARR	TX40	427	010043	N 1985	BRAD SW	PALO PINTO	TX70	363	086659	N 1959
BOROSA NW	STARR	TX40	427	082154	ONA 1964	BRADDOCK	YOUNG	TX90	503	086783	OA 1985
BOROSA SOUTH	HIDALGO	TX40	215	082179	ONA 1960	BRADEN	MARION	TX60	315	086814	O 1958
BOROSA SOUTH	STARR	TX40	427	082179	ONA 1960	BRADEN	WHARTON	TX30	481	086814	ON 1957
BORREGOS	JIM WELLS	TX40	249	082210	ONA 1945	BRAD-FITZGERALD	PALO PINTO	TX70	363	006529	N 1984
BORREGOS	KLEBERG	TX40	273	082210	ONA 1945	BRADFORD	LIPSCOMB	TX95	295	086938	ONA 1958
BORREGOS EAST	KLEBERG	TX40	273	082241	ON 1960	BRADFORD NORTH	LIPSCOMB	TX95	295	086969	ON 1964
BORREGOS NE	KLEBERG	TX40	273	082272	ON 1964	BRADFORD NW	LIPSCOMB	TX95	295	087000	OA 1967
BORREGOS NORTH	KLEBERG	TX40	273	080859	N 1983	BRADFORD RANCH	MIDLAND	TX80	329	087015	OA 1979
BORREGOS NW	KLEBERG	TX40	273	082303	ON 1964	BRADFORD SE	LIPSCOMB	TX95	295	087031	ONA 1961
BORREGOS RANCH	JIM WELLS	TX40	249	010044	ONA 1985	BRADFORD SOUTH	LIPSCOMB	TX95	295	087062	OA 1966
BORREGOS SE	KLEBERG	TX40	273	082334	N 1964	BRADFORD SW	LIPSCOMB	TX95	295	087093	N 1985
BORREGOS SOUTH	KLEBERG	TX40	273	082365	O 1948	BRADFORD WEST	LIPSCOMB	TX95	295	087124	ONA 1960
BORREGOS SW	JIM WELLS	TX40	249	080860	N 1980	BRADLEY	HARDIN	TX30	199	087155	O 1967
BORREGOS SW	KLEBERG	TX40	273	080860	N 1983	BRADLEY	NOLAN	TX70	353	087155	OA 1956
BORREGOS WEST	JIM WELLS	TX40	249	082396	ONA 1948	BRADLEY SOUTH	HARDIN	TX30	199	087465	N 1979
BORREGOS WEST	KLEBERG	TX40	273	082396	ONA 1948	BRADS	JACK	TX90	237	087558	OA 1969
BORROUM	BEE	TX20	025	082427	ON 1977	BRADSHAW	GRAYSON	TX90	181	087589	O 1954
BOSCO	THROCKMORTON	TX70	447	082520	OA 1976	BRADSHAW	TAYLOR	TX70	441	087589	ONA 1961
BOSQUE SOUTH	MCLENNAN	TX50	309	082582	OA 1890	BRADSHAW EAST	TAYLOR	TX70	441	000439	N 1977
BOS GASTON	FORT BEND	TX30	157	014199	N 1991	BRADY	JONES	TX70	253	087651	OA 1973
BOSTWICK	WARD	TX80	475	082768	O 1967	BRADY CREEK	CONCHO	TX75	095	013195	OA 1989
BOULDIN	GONZALES	TX10	177	083171	ONA 1960	BRADY MOUNTAIN	CONCHO	TX75	095	009696	OA 1985
BOULDIN	WINKLER	TX80	495	083171	O 1952	BRADY MOUNTAIN EAST	CONCHO	TX75	095	016526	OA 1999
BOUR-CLARK	UPTON	TX75	461	083543	O 1952	BRADY-PANOLA	PANOLA	TX60	365	087801	N 1968
BOURLAND	ECTOR	TX80	135	083667	OA 1962	BRAGG	COLEMAN	TX70	083	087899	N 1979
BOUSCAREN	CROCKETT	TX75	105	083711	OA 1974	BRAGG	HARDIN	TX30	199	087899	O 1952
BOW - ELK	RUNNELS	TX75	399	013576	N 1990	BRAGG NORTH	HARDIN	TX30	199	087961	N 1970
BOW CREEK	THROCKMORTON	TX70	447	083822	N 1988	BRAHANEY	YOAKUM	TX85	501	087992	OA 1945
BOWAR	STEPHENS	TX70	429	083853	OA 1955	BRAHANEY EAST	YOAKUM	TX85	501	087997	O 1977
BOWAR EAST	STEPHENS	TX70	429	083884	OA 1962	BRAHANEY NW	YOAKUM	TX85	501	007023	OA 1982
BOWAR NE	STEPHENS	TX70	429	083915	OA 1961	BRAHANEY WEST	YOAKUM	TX85	501	088023	OA 1955
BOWAR NE	THROCKMORTON	TX70	447	083915	OA 1961	BRAINARD	HUTCHINSON	TX95	233	088054	OA 1982
BOWAR SE	STEPHENS	TX70	429	083946	OA 1960	BRAINARD	ROBERTS	TX95	393	088054	OA 1957
BOWAR SW	STEPHENS	TX70	429	000429	OA 1981	BRALAW	CROCKETT	TX75	105	007025	OA 1982
BOWEN	CLAY	TX90	077	084070	OA 1954	BRALLEY	YOAKUM	TX85	501	014088	OA 1991
BOWEN	COLEMAN	TX70	083	084070	O 1954	BRAMAN	JIM WELLS	TX40	249	088085	ONA 1981
BOWEN	JACK	TX90	237	084070	OA 1984	BRAMLETT	THROCKMORTON	TX70	447	088333	ONA 1962
BOWEN-GARRETT	JACK	TX90	237	014321	N 1991	BRAMLETT WEST	THROCKMORTON	TX70	447	088364	OA 1971
BOWERS	HEMPHILL	TX95	211	084132	ONA 1979	BRANCH	IRION	TX75	235	088395	O 1962
BOWERS	MONTAGUE	TX90	337	084132	OA 1939	BRANCH EAST	IRION	TX75	235	007745	O 1984
BOWERS SOUTH	MONTAGUE	TX90	337	084163	OA 1947	BRANCH NORTH	SUTTON	TX75	435	088426	N 1953
BOWES	HARDEMAN	TX90	197	084194	OA 1982	BRANCH SOUTH	CONCHO	TX75	095	088488	ONA 1982
BOWIE	MONTAGUE	TX90	337	084225	OA 1950	BRANCH SOUTH	IRION	TX75	235	088488	O 1964
BOWIE CREEK	MCCULLOCH	TX75	307	084246	N 1995	BRANCH SOUTH	MENARD	TX75	327	088488	ONA 1982
BOWIE EAST	MONTAGUE	TX90	337	084256	OA 1969	BRANDENBURG PAYTON	WARD	TX80	475	000949	OA 1981
BOWIE NE	MONTAGUE	TX90	337	084287	OA 1963	BRANDI	OLDHAM	TX95	359	004701	OA 1983
BOWIE NW	MONTAGUE	TX90	337	016956	O 2001	BRANDON	HARDEMAN	TX90	197	088705	OA 1983
BOWIE SW	CLAY	TX90	077	084318	ONA 1953	BRANDON ALEXANDER	SHACKELFORD	TX70	417	003054	OA 1998
BOWIE SW	JACK	TX90	237	084318	ONA 1953	BRANDT	BROWN	TX70	049	088767	N 1982
BOWIE SW	MONTAGUE	TX90	337	084318	ONA 1953	BRANDT	GOLIAD	TX20	175	088767	ONA 1947
BOWJACK	GARZA	TX85	169	084330	OA 1978	BRANDT	OLDHAM	TX95	359	088767	OA 1983
BOWLES	TAYLOR	TX70	441	084535	OA 1939	BRAND-T	CLAY	TX90	077	000434	OA 1981
BOWLIN	CORYELL	TX70	099	084566	OA 1964	BRANDT NORTH	GOLIAD	TX20	175	088798	ONA 1962
BOWLING-CRUM	JACK	TX90	237	084597	O 1971	BRANDT NW	GOLIAD	TX20	175	011073	N 1951
BOWMAN	STEPHENS	TX70	429	084628	N 1978	BRANDT SOUTH	GOLIAD	TX20	175	088860	ON 1964
BOWMAN	WILSON	TX10	493	084628	OA 1955	BRANNAN	MONTAGUE	TX90	337	088953	OA 1962
BOWMAN CREEK	CASS	TX60	067	016522	OA 1999	BRANNON	COLEMAN	TX70	083	088984	OA 1954
BOWNE	CALLAHAN	TX70	059	084763	OA 1978	BRANNON	SAN PATRICIO	TX40	409	088984	N 1979
BOWNE NORTH	CALLAHAN	TX70	059	000430	OA 1980	BRANSCOME	ZAVALA	TX10	507	004702	N 1982
BOWNE NORTH	SHACKELFORD	TX70	417	000430	OA 1980	BRANSON	PALO PINTO	TX70	363	089015	N 1973
BOX	CALLAHAN	TX70	059	084845	OA 1952	BRANSON NORTH	PALO PINTO	TX70	363	000435	N 1977
BOX	JACK	TX90	237	084845	OA 1982	BRANTLEY JACKSON	HOPKINS	TX50	223	089170	OA 1967
BOX	TAYLOR	TX70	441	084845	OA 1952	BRANTLEY JACKSON WEST	HOPKINS	TX50	223	089201	OA 1969
BOX	ZAVALA	TX10	507	084845	N 1961	BRANTON	LEON	TX50	289	000950	N 1981
BOX CHURCH	LIMESTONE	TX50	293	084876	N 1955	BRANTON WEST	LEON	TX50	289	014324	N 1991
BOX NE	CALLAHAN	TX70	059	084960	OA 1976	BRANUM	MIDLAND	TX80	329	004351	OA 1983
BOX NORTH	JONES	TX70	253	084969	OA 1972	BRASHER	MONTAGUE	TX90	337	089294	O 1954
BOX NORTH	TAYLOR	TX70	441	084969	OA 1972	BRASHER	MIDLAND	TX80	329	089175	OA 1985
BOX SPRINGS	THROCKMORTON	TX70	447	085000	OA 1956	BRASLAU	LIVE OAK	TX20	297	089325	N 1958
BOX SPRINGS NW	THROCKMORTON	TX70	447	012127	OA 1987	BRASLAU EAST	LIVE OAK	TX20	297	089330	N 1976
BOX SPRINGS SE	THROCKMORTON	TX70	447	085031	OA 1958	BRASLAU SOUTH	LIVE OAK	TX20	297	089348	N 1974
BOX SPRINGS WEST	THROCKMORTON	TX70	447	085062	OA 1965	BRASSEL	BEE	TX20	025	000951	ONA 1979
BOX SW	TAYLOR	TX70	441	085093	N 1953	BRATTEN	HOOD	TX70	221	089434	N 1974
BOX WEST	TAYLOR	TX70	441	085124	OA 1955	BRATTON	MCCULLOCH	TX75	307	000340	OA 1979
BOXES CREEK	CHEROKEE	TX60	073	085248	O 1964	BRAULIA	STARR	TX40	427	089449	ONA 1955
BOYCE	GOLIAD	TX20	175	085403	ONA 1945	BRAULIA EAST	STARR	TX40	427	003803	N 1983
BOYCE NORTH	GOLIAD	TX20	175	085434	ON 1948	BRAUN	MIDLAND	TX80	329	089480	ONA 1967
BOYCE SOUTH	GOLIAD	TX20	175	085465	N 1970	BRAUSLAU DEEP	LIVE OAK	TX20	297	004883	N 1997
BOYCE WEST	GOLIAD	TX20	175	085496	ON 1948	BRAVENEC	WHARTON	TX30	481	016174	N 1996
BOYCOTT	WEBB	TX40	479	085527	OA 1954	BRAVO	DUVAL	TX40	131	089542	N 1977
BOYD	NOLAN	TX70	353	085558	OA 1982	BRAVO	THROCKMORTON	TX70	447	089542	ONA 1970
BOYD	STONEWALL	TX70	433	085558	OA 1939	BRAVO DOME	HARTLEY	TX95	205	011344	N 1979
BOYD EAST	STONEWALL	TX70	433	085620	OA 1952	BRAVO SOUTH	GOLIAD	TX20	175	089551	N 1981
BOYD NORTH	WISE	TX90	497	085682	N 1964	BRAYTON	NUECES	TX40	355	089697	ONA 1944
BOYD SE	STONEWALL	TX70	433	085713	OA 1955	BRAYTON EAST	NUECES	TX40	355	089728	OA 1969
BOYD SOUTH	STONEWALL	TX70	433	085744	OA 1966	BRAYTON NORTH	NUECES	TX40	355	002007	ONA 1982
BOYD SW	STONEWALL	TX70	433	000431	OA 1980	BRAZEE	JONES	TX70	253	089740	OA 1977
BOYDELL	ANDREWS	TX80	003	013464	OA 1989	BRAZEEL	YOUNG	TX90	503	089759	ONA 1954
BOYDELL SOUTH	ANDREWS	TX80	003	085775	OA 1967	BRAZEEL-KING	YOUNG	TX90	503	007257	OA 1982
BOYLE	STARR	TX40	427	085868	ONA 1940	BRAZELL	SHACKELFORD	TX70	417	000436	N 1979
BOYLE EAST	STARR	TX40	427	085899	OA 1968	BRAZIL	LIVE OAK	TX20	297	089790	N 1994
BOYLE SW	STARR	TX40	427	085992	O 1969	BRAZIL	MCMULLEN	TX10	311	089790	N 1952
BOYLE WEST	STARR	TX40	427	086023	ONA 1960	BRAZIL PASTURE	WEBB	TX40	479	089821	N 1969
BOYLES	COTTLE	TX85	101	014322	N 1989	BRAZIL SW	MCMULLEN	TX10	311	089852	N 1967
BOYLES-LUKER	HOOD	TX70	221	016745	N 1985	BRAZOS	ARCHER	TX90	009	089883	O 1956
BOYNTON	SMITH	TX60	423	086116	O 1946	BRAZOS	MIDLAND	TX80	329	089883	OA 1982
BOYS RANCH	PECOS	TX80	371	086147	OA 1962	BRAZOS	PALO PINTO	TX70	363	089883	ONA 1960
BOYS RANCH WEST	PECOS	TX80	371	086159	N 1976	BRAZOS	PARKER	TX70	367	089883	O 1960
BOYT	JEFFERSON	TX30	245	086178	O 1957	BRAZOS AREA 446-L SE-4	OFFSHORE-STATE	TX05	990	006231	N 1979
BOZKA	LAVACA	TX20	285	014530	N 1992	BRAZOS BEND	FORT BEND	TX30	157	017123	N 2002
BPETCHS	STEPHENS	TX70	429	020206	N 1980	BRAZOS BISHOP	PALO PINTO	TX70	363	006490	N 1997
BRACE	WASHINGTON	TX30	477	086411	O 1950	BRAZOS BLK 309	OFFSHORE-STATE	TX05	990	805309	N 1969
BRACERO	ZAVALA	TX10	507	086442	ONA 1960	BRAZOS BLK 335-L	OFFSHORE-STATE	TX05	990	805335	N 1969

Field Name	County Name	State Sub	Co Code	Field Code	Field Disc Type Year	Field Name	County Name	State Sub	Co Code	Field Code	Field Disc Type Year
BRAZOS BLK 405	OFFSHORE-STATE	TX05	990	805405	N 1966	BROKEN THUMB	JONES	TX70	253	015960	O
BRAZOS BLK 409-L	OFFSHORE-STATE	TX05	990	805409	N 1977	BRONCO	YOAKUM	TX85	501	093727	OA 1952
BRAZOS BLK 438	OFFSHORE-STATE	TX05	990	805438	N 1984	BRONCO EAST	YOAKUM	TX85	501	093758	OA 1964
BRAZOS BLK 440	OFFSHORE-STATE	TX05	990	805440	N 1965	BRONCO SW	YOAKUM	TX85	501	012917	OA 1988
BRAZOS BLK 442-L	OFFSHORE-STATE	TX05	990	805442	N 1976	BRONCO-MEDINA	MEDINA	TX10	325	002013	N 1981
BRAZOS BLK 445	OFFSHORE-STATE	TX05	990	805445	N 1972	BRONTE	COKE	TX75	081	093913	ONA 1948
BRAZOS BLK 446	OFFSHORE-STATE	TX05	990	805446	N 1966	BRONTE EAST	COKE	TX75	081	093920	O 1974
BRAZOS BLK 446L SW-4	OFFSHORE-STATE	TX05	990	006232	N 1983	BRONTE NE	COKE	TX75	081	093944	O 1966
BRAZOS BLK 449	OFFSHORE-STATE	TX05	990	805449	N 1985	BRONTE SE	COKE	TX75	081	094006	O 1965
BRAZOS BLK 478-L	OFFSHORE-STATE	TX05	990	805478	N 1997	BROOK CREEK	LAVACA	TX20	285	010681	OA 1986
BRAZOS BLK 479-L	OFFSHORE-STATE	TX05	990	805479	N 1997	BROOK WEST	PARKER	TX70	367	007258	N 1983
BRAZOS BLK 492-S	OFFSHORE-STATE	TX05	990	806492	N 1996	BROOKE	STEPHENS	TX70	429	003167	N 1982
BRAZOS BLK 512S	OFFSHORE-STATE	TX05	990	806512	N 1985	BROOKELAND	ANGELINA	TX60	005	004302	OA 1996
BRAZOS BLK 519S	OFFSHORE-STATE	TX05	990	805519	N 1966	BROOKELAND	JASPER	TX30	241	004302	ONA 1962
BRAZOS BLUFF	KENT	TX85	263	009176	OA 1985	BROOKELAND	NEWTON	TX30	351	004302	ONA 1962
BRAZOS EAST	HOOD	TX70	221	089914	ONA 1960	BROOKELAND	POLK	TX30	373	004302	ONA 1997
BRAZOS EAST	PARKER	TX70	367	089914	ONA 1960	BROOKELAND	SABINE	TX60	403	004302	ONA 1962
BRAZOS GROGAN	PALO PINTO	TX70	363	013577	N 1990	BROOKELAND	SAN AUGUSTINE	TX60	405	004302	ONA 1962
BRAZOS RIVER	PALO PINTO	TX70	363	006530	N 1984	BROOKELAND	TYLER	TX30	457	004302	ONA 1994
BRAZOS RIVER BEND	STONEWALL	TX70	433	012476	OA 1988	BROOKES BRITTANY	REEVES	TX80	389	015828	O 1995
BREAKS	HARDEMAN	TX90	197	089950	OA 1985	BROOKES SMITH	BROWN	TX70	049	094068	N 1961
BRECKENRIDGE	STEPHENS	TX70	429	089976	N 1942	BROOKESMITH EAST	BROWN	TX70	049	094099	N 1959
BRECKENRIDGE EAST	STEPHENS	TX70	429	089982	N 1978	BROOKING	HOWARD	TX80	227	094192	O 1962
BRECKENRIDGE SE	STEPHENS	TX70	429	000440	OA 1980	BROOKING	JACKSON	TX20	239	094192	N 1980
BRECKIE	STEPHENS	TX70	429	090100	ONA 1962	BROOKING NE	HOWARD	TX80	227	094223	OA 1965
BRECKWELL	STEPHENS	TX70	429	090115	N 1978	BROOKING SE	HOWARD	TX80	227	094254	OA 1969
BREEDEN	GOLIAD	TX20	175	090317	N 1949	BROOKLAW	PECOS	TX80	371	094316	ONA 1969
BREEDLOVE	MARTIN	TX80	317	090441	OA 1951	BROOKLAW SOUTH	PECOS	TX80	371	094341	OA 1973
BREEDLOVE B	MARTIN	TX80	317	009177	OA 1985	BROOKLINE	FOARD	TX90	155	010051	OA 1985
BREEDLOVE EAST	DAWSON	TX85	115	090472	OA 1962	BROOKS	HARDEMAN	TX90	197	094378	O 1976
BREEDLOVE EAST	MARTIN	TX80	317	090472	O 1962	BROOKS	IRION	TX75	235	094378	ONA 1956
BREEDLOVE SE	MARTIN	TX80	317	090534	O 1962	BROOKS DOME	SMITH	TX60	423	094409	O 1961
BREEDLOVE SOUTH	MARTIN	TX80	317	090565	OA 1962	BROOKS NORTH	IRION	TX75	235	094471	OA 1960
BREEDLOVE WEST	MARTIN	TX80	317	090596	O 1963	BROOKS RANCH	CULBERSON	TX80	109	094502	N 1977
BRELUM	DUVAL	TX40	131	090751	ONA 1975	BROOKS RANCH	JIM HOGG	TX40	247	094502	O 1951
BRELUM NORTH	DUVAL	TX40	131	090782	N 1972	BROOKS SE	IRION	TX75	235	094533	OA 1959
BREMOND	ROBERTSON	TX50	395	005005	N 1999	BROOKS SOUTH	IRION	TX75	235	094532	ONA 1973
BREMOND SOUTH	ROBERTSON	TX50	395	007026	N 1982	BROOKSHIRE	WALLER	TX30	473	094657	ONA 1952
BRENDA	COMANCHE	TX70	093	000441	OA 1979	BROOKSHIRE DOME	WALLER	TX30	473	005060	N 1982
BRENHAM	AUSTIN	TX30	015	090844	ONA 1915	BROOKSHIRE NW	WALLER	TX30	473	011348	N 1982
BRENHAM	WASHINGTON	TX30	477	090844	ONA 1915	BROOKS-WALL	MONTAGUE	TX90	337	094564	OA 1950
BRENHAM NW	WASHINGTON	TX30	477	008764	N 1984	BROOM CITY	ANDERSON	TX60	001	015514	O 1995
BRENNAN	YOUNG	TX90	503	090934	O 1975	BROTHER FLECK	JIM HOGG	TX40	247	094967	OA 1962
BRENNAN BROSIER	MAVERICK	TX10	323	015770	N 1996	BROUGHTON	SAN PATRICIO	TX40	409	094998	N 1953
BRENNAND	GAINES	TX85	165	090968	O 1958	BROUSSARD	JEFFERSON	TX30	245	095060	O 1960
BRENNAND RANCH	MITCHELL	TX80	335	008872	O 1985	BROUSSARD SOUTH	JEFFERSON	TX30	245	000308	N 1979
BRENT	HARDEMAN	TX90	197	091092	OA 1985	BROWN	GAINES	TX85	165	095091	OA 1948
BRENT	MOORE	TX95	341	091092	O 1982	BROWN	LIPSCOMB	TX95	295	095091	N 1982
BRETTCHANCE	WEBB	TX40	479	006948	ONA 1984	BROWN	THROCKMORTON	TX70	447	095091	OA 1984
BRETTCHANCE WEST	WEBB	TX40	479	013766	N 1990	BROWN & THORP	CRANE	TX80	103	001826	OA 1951
BREWER	EASTLAND	TX70	133	091185	OA 1962	BROWN & THORP	PECOS	TX80	371	001826	OA 1951
BREWSTER HEIRS	CALDWELL	TX10	055	006095	OA 1983	BROWN & THORP EAST	PECOS	TX80	371	001829	OA 1965
BRIAN B	LIVE OAK	TX20	297	013465	N 1989	BROWN & THORP NORTH	CRANE	TX80	103	001828	OA 1959
BRIANNA SHEA	DAWSON	TX85	115	016875	OA 2001	BROWN & THORP NORTH	PECOS	TX80	371	001828	OA 1959
BRIAR BRANCH	BURLESON	TX30	051	091278	OA 1970	BROWN & THORP WEST	PECOS	TX80	371	001827	OA 1963
BRICE	JACK	TX90	237	003971	OA 1983	BROWN CHAPEL	LAVACA	TX20	285	099180	OA 1985
BRICKHOUSE	YOUNG	TX90	503	091340	O 1955	BROWN COUNTY REGULAR	BROWN	TX70	049	095339	ONA 1917
BRIDGE	GAINES	TX85	165	091464	O 1995	BROWN HARRINGTON	THROCKMORTON	TX70	447	095401	OA 1949
BRIDGE	YOUNG	TX90	503	091464	OA 1985	BROWN RANCH	THROCKMORTON	TX70	447	095556	OA 1982
BRIDGE CITY	ORANGE	TX30	361	091526	ON 1966	BROWN SUGAR	RUNNELS	TX75	399	007028	OA 1981
BRIDGE CITY NORTH	ORANGE	TX30	361	091534	OA 1976	BROWN-BASSETT	CROCKETT	TX75	105	095246	N 1953
BRIDGE CITY SOUTH	ORANGE	TX30	361	010048	N 1985	BROWN-BASSETT	TERRELL	TX75	443	095246	N 1953
BRIDGEPORT	WISE	TX90	497	091588	ONA 1950	BROWN-BASSETT NORTH	TERRELL	TX75	443	095277	N 1961
BRIDGEPORT LAKE	WISE	TX90	497	091619	OA 1955	BROWN-BASSETT WEST	TERRELL	TX75	443	099181	N 1985
BRIDGEPORT SOUTH	WISE	TX90	497	091712	N 1961	BROWNCO	YOUNG	TX90	503	010682	OA 1986
BRIDGES	PALO PINTO	TX70	363	091774	N 1983	BROWNELL	REEVES	TX80	389	095773	OA 1980
BRIDGES	SHELBY	TX60	419	091774	O 1950	BROWNFIELD SE	TERRY	TX85	445	095804	OA 1965
BRIDGES EAST	SHELBY	TX60	419	007459	ONA 1982	BROWNFIELD SOUTH	TERRY	TX85	445	095835	OA 1950
BRIDJOURNER	FISHER	TX70	151	090178	OA 1985	BROWNFIELD SW	TERRY	TX85	445	010895	O 1986
BRID-KING	COKE	TX75	081	007027	OA 1981	BROWNIE	STONEMAN	TX70	433	095866	OA 1966
BRIDWELL	DUVAL	TX40	131	091805	ONA 1940	BROWNIE F	BROWN	TX70	049	013196	OA 1989
BRIDWELL WEST	DUVAL	TX40	131	091867	ONA 1960	BROWNING	KENT	TX85	263	095897	O 1974
BRIDWELL-HENDRICK	HASKELL	TX70	207	091836	OA 1953	BROWNING-BRADLEY	WICHITA	TX90	485	095928	O 1952
BRIGGS	PANOLA	TX60	365	011075	ON 1986	BROWNLEE	JIM WELLS	TX40	249	095990	ON 1944
BRIGHT FALCON	JACKSON	TX20	239	010679	ON 1986	BROWNLEE NORTH	JIM WELLS	TX40	249	000449	N 1981
BRIGHT STAR	RAINS	TX50	379	009179	N 1984	BROWNLEE HOME	WHARTON	TX30	481	096207	N 1943
BRILEY	RUNNELS	TX75	399	092146	O 1953	BROWNVILLE	STEPHENS	TX70	429	096300	OA 1943
BRILEY NORTH	RUNNELS	TX75	399	092177	OA 1961	BROWNVILLE NORTH	STEPHENS	TX70	429	096331	OA 1952
BRILEY SE	RUNNELS	TX75	399	092208	OA 1953	BROWNVILLE WEST	STEPHENS	TX70	429	096393	ONA 1960
BRILEY WEST	RUNNELS	TX75	399	092239	O 1965	BROWNWOOD	BROWN	TX70	049	096424	N 1919
BRILEY-TOWN	NACOGDOCHES	TX60	347	010680	N 1986	BROWNWOOD EAST	BROWN	TX70	049	096455	N 1919
BRILLHART	HANSFORD	TX95	195	092270	ONA 1959	BROWNWOOD NORTH	BROWN	TX70	049	096486	N 1957
BRILLHART SOUTH	HANSFORD	TX95	195	010049	N 1985	BROWNWOOD NW	BROWN	TX70	049	096502	N 1975
BRIR	YOUNG	TX90	503	092476	OA 1955	BROWNWOOD SOUTH	BROWN	TX70	049	096517	N 1947
BRISCOE	HEMPHILL	TX95	211	092480	N 1978	BROWNWOOD SOUTH	COLEMAN	TX70	083	096517	N 1947
BRISCOE	JACKSON	TX20	239	092480	ONA 1976	BROWNWOOD WEST	BROWN	TX70	049	096548	OA 1927
BRISCOE	WEBB	TX40	479	092480	N 1985	B-R-R	CLAY	TX90	077	033956	OA 1954
BRISCOE	WHEELER	TX95	483	092480	N 1978	B-R-R NORTH	CLAY	TX90	077	033987	OA 1964
BRISCOE CANAL	BRAZORIA	TX30	039	000445	OA 1979	B-R-R SOUTH	CLAY	TX90	077	003761	O 1998
BRISCOE RANCH	DIMMIT	TX10	127	092487	ON 1962	BRUCE	DUVAL	TX40	131	096796	O 1943
BRISCOE SE	WHEELER	TX95	483	009538	N 1979	BRUCE	YOAKUM	TX85	501	096796	O 1993
BRISCOE SW	WHEELER	TX95	483	002992	N 1981	BRUCE BULL	THROCKMORTON	TX70	447	099405	N 1984
BRISTOL	ANDREWS	TX80	003	092549	O 1954	BRUCE HARRIS	BROWN	TX70	049	096892	ONA 1974
BRITE	MONTAGUE	TX90	337	092890	OA 1962	BRUCE ROY	WHARTON	TX30	481	014408	N 1989
BRITNI ANN	CALLAHAN	TX70	059	008680	OA 1984	BRUCE-FLO	MATAGORDA	TX30	321	096884	N 1974
BRITT	DAWSON	TX85	115	092921	OA						

TEXAS

Field Name	County Name	State Sub	Co Code	Field Code	Field Disc Type Year	Field Name	County Name	State Sub	Co Code	Field Code	Field Disc Type Year
BRUSHY CREEK	DE WITT	TX20	123	097819	N 1941	BUFFALO SPRINGS NORTH	CLAY	TX90	077	101725	OA 1978
BRUSHY CREEK	JACKSON	TX20	239	097819	N 1941	BUFFALO SPRINGS SE	CLAY	TX90	077	101741	OA 1967
BRUSHY CREEK	LAVACA	TX20	285	097819	N 1941	BUFFALO SPRINGS SOUTH	CLAY	TX90	077	101772	OA 1957
BRUSHY CREEK	WILLIAMSON	TX10	491	097819	OA 1977	BUFFALO SW	LEON	TX50	289	101779	N 1996
BRUSHY CREEK NORTH	DE WITT	TX20	123	097850	N 1959	BUFFALO WALLOW	HEMPHILL	TX95	211	101865	ONA 1969
BRUSHY CREEK NORTH	LAVACA	TX20	285	097850	N 1959	BUFFALO WALLOW	WHEELER	TX95	483	101865	ONA 1969
BRUSHY CREEK SOUTH	DE WITT	TX20	123	000147	N 1980	BUFFALO WALLOW EAST	WHEELER	TX95	483	101877	N 1979
BRUSHY CREEK SOUTH	LAVACA	TX20	285	000147	N 1999	BUFFALO WALLOW NORTH	HEMPHILL	TX95	211	101896	N 1972
BRUSHY DRAW	LOVING	TX80	301	097881	OA 1982	BUFFUM	THROCKMORTON	TX70	447	101081	ONA 1986
BRUSHY DRAW	REEVES	TX80	389	097881	OA 1982	BUFTON	JACK	TX90	237	007030	N 1981
BRUSHY TOP	SUTTON	TX75	435	098005	OA 1950	BUG	UPTON	TX75	461	102082	O 1957
BRUTON	THROCKMORTON	TX70	447	098067	OA 1956	BUGS	KING	TX85	269	009058	OA 1977
BRYAN	BRAZOS	TX30	041	098098	ONA 1979	BUGSCUFFLE	WILBARGER	TX90	487	102113	O 1951
BRYAN	YOUNG	TX90	503	098098	OA 1957	BUIE	UPSHUR	TX60	459	102215	OA 1976
BRYAN CLARK	CALLAHAN	TX70	059	060696	OA 1983	BULCHER	COOKE	TX90	097	102268	OA 1952
BRYAN MOUND	BRAZORIA	TX30	039	098160	O 1949	BULER	OCHILTREE	TX95	357	102330	ON 1951
BRYAN NORTH	BRAZOS	TX30	041	098222	OA 1981	BULER EAST	OCHILTREE	TX95	357	007829	O 1983
BRYANS MILL	CASS	TX60	067	098377	ONA 1960	BULER NORTH	OCHILTREE	TX95	357	102361	ONA 1958
BRYANT	CLAY	TX90	077	098408	OA 1946	BULER SE	OCHILTREE	TX95	357	102392	OA 1962
BRYANT	MONTAGUE	TX90	337	098408	OA 1975	BULL	TAYLOR	TX70	441	102423	OA 1953
BRYANT -G-	MIDLAND	TX80	329	098501	OA 1965	BULL CREEK	BORDEN	TX85	033	102516	O 1977
BRYANT-DOBOS	WILBARGER	TX90	487	003168	OA 1983	BULL CREEK	MITCHELL	TX80	335	102516	OA 1980
BRYAN-WILLIAMS	TAYLOR	TX70	441	098346	OA 1969	BULL CREEK	TAYLOR	TX70	441	102516	OA 1984
BRYCE	STEPHENS	TX70	429	010052	OA 1985	BULL CREEK EAST	BORDEN	TX85	033	005070	OA 1983
BRYLE	THROCKMORTON	TX70	447	098656	OA 1956	BULLARD	JONES	TX70	253	102578	OA 1950
BRYLE EAST	THROCKMORTON	TX70	447	098687	OA 1958	BULLARD	SAN PATRICIO	TX40	409	102578	N 1947
BRYLE NE	THROCKMORTON	TX70	447	098718	OA 1963	BULLARD	SMITH	TX60	423	102578	O 1982
BRYLE NORTH	THROCKMORTON	TX70	447	098749	OA 1962	BULLARD CREEK	HARRISON	TX60	203	010306	N 1985
BRYLE NW	THROCKMORTON	TX70	447	098780	O 1963	BULLARD SOUTH	JONES	TX70	253	102609	OA 1952
BRYLE SOUTH	THROCKMORTON	TX70	447	098811	OA 1958	BULLDOG	RUNNELS	TX75	399	102640	OA 1982
BRYLE WEST	THROCKMORTON	TX70	447	098842	OA 1959	BULLER	JACKSON	TX20	239	009060	N 1981
BRYSON	JACK	TX90	237	098873	ONA 1947	BULLHEAD CREEK	BEE	TX20	025	102733	ONA 1967
BRYSON EAST	JACK	TX90	237	098935	ONA 1915	BULLHEAD CREEK	SAN PATRICIO	TX40	409	102733	ONA 1982
BRYSON LAKE	WISE	TX90	497	098966	OA 1958	BULLHIDE CREEK	MCLENNAN	TX50	309	003170	O 1983
BRYSON NE	JACK	TX90	237	005835	O 1995	BULLOCK	YOUNG	TX90	503	102795	OA 1953
BRYSON NORTH	JACK	TX90	237	098997	OA 1945	BULLOCK-DANIELS	YOUNG	TX90	503	102798	OA 1973
BRYSON SOUTH	JACK	TX90	237	099028	OA 1950	BULLOCKS CHURCH	VICTORIA	TX20	469	009061	N 1979
BRYSON SW	JACK	TX90	237	099059	OA 1961	BULLOCKS CHURCH SOUTH	VICTORIA	TX20	469	008452	N 1984
BRYSON SW	YOUNG	TX90	503	099059	OA 1961	BULLOH	MILAM	TX10	331	102804	OA 1973
BRYSON WEST	JACK	TX90	237	099090	ON 1962	BULLOH SW	MILAM	TX10	331	102811	N 1975
B-S	GOLIAD	TX20	175	014522	ON 1993	BULTMAN	OCHILTREE	TX95	357	007830	N 1981
BS&T	SHACKELFORD	TX70	417	015547	O 1995	BUMP-GATE	CROCKETT	TX75	105	102872	N 1975
BSA	MENARD	TX75	327	008450	OA 1984	BUNA	JASPER	TX30	241	102888	ONA 1948
BSR	MADISON	TX30	313	015362	O 1995	BUNA EAST	JASPER	TX30	241	008063	O 1982
BUBBA	RUNNELS	TX75	399	003169	ONA 1982	BUNA NORTH	JASPER	TX30	241	102919	ONA 1953
BUBBA-MATT	SHACKELFORD	TX70	417	011922	OA 1987	BUNA NW	JASPER	TX30	241	102950	O 1959
BUBENIK	TOM GREEN	TX75	451	099292	OA 1952	BUNA SE	JASPER	TX30	241	008453	OA 1984
BUCHANAN	CALDWELL	TX10	055	099354	OA 1929	BUNA WEST	JASPER	TX30	241	102981	ONA 1956
BUCHANANS RANCH	ECTOR	TX80	135	009182	OA 1985	BUNDICK LAKE	GOLIAD	TX20	175	009062	N 1981
BUCHER	DE WITT	TX20	123	099416	ONA 1962	BUNGA	RUSK	TX60	401	101685	OA 1986
BUCHER NE	DE WITT	TX20	123	099422	ONA 1976	BUNGER	CONCHO	TX75	095	103136	OA 1980
BUCHER WEST	DE WITT	TX20	123	011923	N 1985	BUNGER	YOUNG	TX90	503	103136	N 1948
BUCK CREEK	PALO PINTO	TX70	363	099571	N 1974	BUNGER BRIDGE	YOUNG	TX90	503	103140	OA 1978
BUCK HILL	ZAVALA	TX10	507	010054	N 1982	BUNGER NW	YOUNG	TX90	503	103198	ONA 1954
BUCK M	CLAY	TX90	077	099689	OA 1977	BUNGER SOUTH	YOUNG	TX90	503	103229	N 1961
BUCK RANCH	PARKER	TX70	367	099807	N 1975	BUNGER SW	YOUNG	TX90	503	103260	ONA 1962
BUCK SNAG	COLORADO	TX30	089	099850	ONA 1942	BUNGER-MAHANEY	YOUNG	TX90	503	103167	O 1953
BUCK TRAP	UPTON	TX75	461	016475	OA 2000	BUNIN	GAINES	TX85	165	103291	OA 1965
BUCK TRAP NORTH	UPTON	TX75	461	016476	OA 1998	BUNKER	JACK	TX90	237	103322	OA 1981
BUCKAROO	HARDEMAN	TX90	197	099881	O 1994	BUNKER HILL	JASPER	TX30	241	103353	OA 1960
BUCK-BAKER	WILBARGER	TX90	487	099478	OA 1950	BUNKER HILL WEST	JASPER	TX30	241	103384	ONA 1970
BUCKEYE	MATAGORDA	TX30	321	100005	ON 1932	BUNN JEFFREYS	RUNNELS	TX75	399	103415	O 1966
BUCKEYE KNOLL	LIVE OAK	TX20	297	100067	ONA 1958	BUNYAN	ERATH	TX70	143	103539	N 1979
BUCKEYE KNOLL EAST	LIVE OAK	TX20	297	100098	O 1964	BURBA	COLEMAN	TX70	083	103632	OA 1954
BUCKEYE KNOLL NW	LIVE OAK	TX20	297	100129	N 1966	BURCH	THROCKMORTON	TX70	447	103818	ONA 1951
BUCKEYE NORTH	MATAGORDA	TX30	321	100191	N 1965	BURCH	YOUNG	TX90	503	103818	OA 1950
BUCKEYE SE	MATAGORDA	TX30	321	100222	ON 1925	BURCH HEIRS	YOUNG	TX90	503	103849	OA 1969
BUCKEYE SOUTH	MATAGORDA	TX30	321	100253	ON 1942	BURCHARD	SHACKELFORD	TX70	417	103863	OA 1976
BUCKEYE WEST	MATAGORDA	TX30	321	000451	OA 1980	BURDETT	ZAVALA	TX10	507	004003	N 1986
BUCKHORN	AUSTIN	TX30	015	100315	N 1982	BURDETTE WELLS	CALDWELL	TX10	055	104066	O 1937
BUCKHORN	CROCKETT	TX75	105	100315	OA 1955	BURGENTINE LAKE	ARANSAS	TX40	007	104190	ONA 1966
BUCKHORN	SCHLEICHER	TX75	413	100315	N 1954	BURGENTINE LAKE NORTH	ARANSAS	TX40	007	008064	N 1982
BUCKHORN NORTH	SCHLEICHER	TX75	413	100346	ONA 1966	BURGENTINE LAKE NW	ARANSAS	TX40	007	015258	N 1993
BUCKHORN SOUTH	CROCKETT	TX75	105	100055	N 1985	BURGENTINE LAKE SW	ARANSAS	TX40	007	104221	ON 1966
BUCKLEY	LA SALLE	TX10	283	004695	N 1991	BURGESS	MONTAGUE	TX90	337	104252	O 1967
BUCKNER	PARKER	TX70	367	100501	N 1978	BURGESS	THROCKMORTON	TX70	447	104252	OA 1953
BUCKS BAYOU	MATAGORDA	TX30	321	106849	N 1999	BURGESS NW	THROCKMORTON	TX70	447	104283	OA 1961
BUCKSHOT	COCHRAN	TX85	079	100532	ONA 1956	BURGER	COLORADO	TX30	089	005352	N 1998
BUCKSHOT SE	COCHRAN	TX85	079	000956	O 1980	BURIED TREASURE	LIVE OAK	TX20	297	106559	N 2000
BUCKSTACK	KNOX	TX90	275	100625	OA 1959	BURK GREGORY	THROCKMORTON	TX70	447	104345	OA 1952
BUCKWHEAT	HOWARD	TX80	227	011079	OA 1989	BURKBURNETT	WICHITA	TX90	485	104407	ONA 1953
BUCY	BROWN	TX70	049	100672	ONA 1975	BURKBURNETT SOUTH	WICHITA	TX90	485	104438	N 1981
BUD	CLAY	TX90	077	100687	OA 1964	BURKE	PECOS	TX80	371	104469	N 1967
BUD ALLDREDGE	FISHER	TX70	151	003084	OA 1998	BURKE-LINCAM	LIBERTY	TX30	291	012705	OA 1988
BUD JOHNSON	COKE	TX75	081	015738	O 1996	BURKE-ROBINSON	CALLAHAN	TX70	059	003093	OA 1998
BUD LEE	SMITH	TX60	423	100718	ONA 1949	BURKES REEF	NOLAN	TX70	353	014899	O 1994
BUD SEARS	TAYLOR	TX70	441	010683	ON 1986	BURKES RIDGE	BEE	TX20	025	104574	ONA 1972
BUDS BUTTE	NOLAN	TX70	353	015548	O 1995	BURKES RIDGE EAST	BEE	TX20	025	104585	N 1974
BUEHLER	KARNES	TX20	255	011080	OA 1987	BURKETT	ARCHER	TX90	009	104593	O 1954
BUENA SUERTE	DUVAL	TX40	131	101038	ONA 1959	BURKETT SOUTH	COLEMAN	TX70	083	000453	ONA 1978
BUENA SUERTE NORTH	DUVAL	TX40	131	101049	ONA 1963	BURKETT SW	COLEMAN	TX70	083	104662	OA 1978
BUENA VISTA	STARR	TX40	427	101059	ONA 1949	BURKETT-HARRIS	COLEMAN	TX70	083	104624	O 1957
BUENO SUENO	WEBB	TX40	479	013578	OA 1990	BURKEVILLE	NEWTON	TX30	351	000454	N 1981
BUENOS	GARZA	TX85	169	101183	OA 1949	BURKHART	DUVAL	TX40	131	104686	N 1959
BUFFALO	LEON	TX50	289	101276	OA 1933	BURKHOLDER	WARD	TX80	475	104700	N 1975
BUFFALO BLUFF	RUNNELS	TX75	399	005066	ONA 1983	BURKHOLLOW	BEE	TX20	025	104717	N 1964
BUFFALO CAMP	BRAZORIA	TX30	039	101338	ON 1970	BURKHOLLOW WEST	BEE	TX20	025	104748	N 1967
BUFFALO CAMP NORTH	BRAZORIA	TX30	039	101348	ONA 1975	BURKINSHAW	GONZALES	TX10	177	002017	OA 1979
BUFFALO CREEK	COKE	TX75	081	101369	OA 1981	BURLESON	PALO PINTO	TX70	363	104779	N 1985
BUFFALO CREEK	SCURRY	TX85	415	101369	O 1952	BURLESON HILL	FREESTONE	TX50	161	104810	N 1954
BUFFALO EAST	LEON	TX50	289	101400	ONA 1979	BURLESON HILL EAST	FREESTONE	TX50	161	009063	N 1980
BUFFALO GAP	TAYLOR	TX70	441	101431	OA 1954	BURMIL	BURLESON	TX30	051	105058	ONA 1967
BUFFALO GAP WEST	TAYLOR	TX70	441	101462	N 1964	BURMIL	MILAM	TX10	331	105058	ONA 1967
BUFFALO HILL	STEPHENS	TX70	429	014898	O 1994	BURNELL	BEE	TX20	025	105089	ONA 1944
BUFFALO HILL NORTH	STEPHENS	TX70	429	015961	O 1994	BURNELL	KARNES	TX20	255	105089	ONA 1944
BUFFALO NE	LEON	TX50	289	101493	OA 1963	BURNELL SOUTH	BEE	TX20	025	105120	ON 1937
BUFFALO NORTH	LEON	TX50	289	101524	N 1982	BURNELL SOUTH	KARNES	TX20	255	105120	ON 1937
BUFFALO RIDGE	CRANE	TX80	103	015257	O 1995	BURNES	RUNNELS	TX75	399	000	

Field Name	County Name	State Sub	Co Code	Field Code	Field Disc Type Year	Field Name	County Name	State Sub	Co Code	Field Code	Field Disc Type Year
BURNETT RANCH	KING	TX85	269	105213	OA 1955	C H K	JACK	TX90	237	110454	ON 1957
BURNETT UUU	KING	TX85	269	010308	OA 1986	C HUNTER	KARNES	TX20	255	010689	OA 1986
BURNEY	RUNNELS	TX75	399	000456	O 1977	C J	PALO PINTO	TX70	363	009186	N 1985
BURNHAM	FAYETTE	TX30	149	105337	ONA 1986	C J C	COLEMAN	TX70	083	110460	OA 1977
BURNING PRAIRIE	VICTORIA	TX20	469	105352	OA 1981	C J P	ATASCOSA	TX10	013	004611	OA 1983
BURNS	CLAY	TX90	077	105461	OA 1939	C N B	LIPSCOMB	TX95	295	110609	OA 1964
BURNS	PECOS	TX80	371	105461	OA 1982	C N FREEMAN	LIVE OAK	TX20	297	015870	O
BURNS RANCH	LA SALLE	TX10	283	016257	N 1997	C PURKISS	CALLAHAN	TX70	059	007299	OA 1983
BURNS STATION	DE WITT	TX20	123	105943	N 1975	C R HYATT	FISHER	TX70	151	007835	OA 1982
BURNS-BEACON	CLAY	TX90	077	105492	OA 1950	C W H	SHACKELFORD	TX70	417	014900	O 1994
BURNS-BLOODWORTH	YOUNG	TX90	503	105523	O 1952	C W H NORTH	SHACKELFORD	TX70	417	015963	O 1995
BURNS-BROWN	CLAY	TX90	077	105554	OA 1956	C&H	HARRISON	TX60	203	010690	OA 1986
BURNS-BROWNING	CLAY	TX90	077	105585	OA 1965	C.E.J.	SHACKELFORD	TX70	417	110300	OA 1977
BURNS-DALTON	PALO PINTO	TX70	363	105678	ONA 1969	C.M.	STEPHENS	TX70	429	009413	NA 1984
BURNS-GARNER	JACK	TX90	237	105740	O 1953	C.P.	ZAPATA	TX40	505	017098	N 2001
BURNS-ICKERT	ARCHER	TX90	009	105771	O 1943	C.T.	COLORADO	TX30	089	016525	N 2000
BURNS-JONES	ARCHER	TX90	009	105802	OA 1948	C.W.H.	SHACKELFORD	TX70	417	015549	O 1994
BURNS-JONES SOUTH	ARCHER	TX90	009	105833	OA 1950	C.W.H. NORTH	SHACKELFORD	TX70	417	015550	O 1995
BURNS-LARIMORE	YOUNG	TX90	503	105864	O 1941	CA	SCHLEICHER	TX75	413	010057	N 1985
BURNS-MIDWAY	CLAY	TX90	077	105895	OA 1943	CABALLERO	DUVAL	TX40	131	110733	N 1980
BURNS-RAGLAND	YOUNG	TX90	503	105926	ONA 1941	CABALLOS	PECOS	TX80	371	004303	N 1983
BURNS-WILSON	ARCHER	TX90	009	105988	OA 1952	CABAZOS	KENEDY	TX40	261	110764	ONA 1966
BURNT LAKE	TOM GREEN	TX75	451	101686	OA 1986	CABBAGE PATCH	PARKER	TX70	367	110778	N 1978
BURNT ROCK	IRION	TX75	235	106120	ON 1976	CABBINESS YATES	TERRY	TX85	445	000967	N 1979
BURR	MAVERICK	TX10	323	106174	O 1957	CABELLO DRAW	SCURRY	TX85	415	015105	O 1993
BURR NORTH	MAVERICK	TX10	323	106205	OA 1970	CABEZA CREEK	GOLIAD	TX20	175	110826	ONA 1944
BURR OAK	CONCHO	TX75	095	106236	O 1995	CABEZA CREEK EAST	GOLIAD	TX20	175	110857	ONA 1955
BURRELL	HARDIN	TX30	199	106329	OA 1960	CABEZA CREEK NORTH	BEE	TX20	025	110888	N 1976
BURRITOS	ZAPATA	TX40	505	106350	N 1977	CABEZA CREEK SOUTH	GOLIAD	TX20	175	110919	ONA 1944
BURROUGHS	COLEMAN	TX70	083	106360	OA 1946	CABEZA CREEK SW	GOLIAD	TX20	175	014669	N 1989
BURT	RUNNELS	TX75	399	106546	O 1950	CABEZON	WEBB	TX40	479	110950	N 1955
BURT & CODY	EASTLAND	TX70	133	011082	N 1986	CABEZON EAST	WEBB	TX40	479	110981	ON 1965
BURT GARDINER	RUNNELS	TX75	399	106577	O 1951	CABLE	REEVES	TX80	389	111105	ONA 1953
BURTIS MOORE	JONES	TX70	253	106654	OA 1972	CACHE	MEDINA	TX10	325	111260	OA 1980
BURT-OGDEN-MABEE	COLEMAN	TX70	083	106608	OA 1949	CACTUS	REFUGIO	TX20	391	111508	N 1999
BURT-OGDEN-MABEE	RUNNELS	TX75	399	106608	OA 1949	CACTUS JACK	PECOS	TX80	371	002019	N 1982
BURTON	COMANCHE	TX70	093	106701	OA 1950	CADDO	STEPHENS	TX70	429	111539	ONA 1928
BURTON-ELLIOTT	SHACKELFORD	TX70	417	106711	N 1978	CADDO CREEK	ROBERTSON	TX50	395	016201	N 1997
BUSARAGE	WILSON	TX10	493	106798	O 1978	CADDO LAKE	HARRISON	TX60	203	111601	N 1958
BUSCH	OCHILTREE	TX95	357	009183	N 1985	CADDO NORTH	STEPHENS	TX70	429	111632	ON 1979
BUSEY	WISE	TX90	497	106825	OA 1959	CADDO PEAK WEST	CALLAHAN	TX70	059	111663	OA 1950
BUSH	KNOX	TX90	275	106856	OA 1953	CADDOFLO	YOUNG	TX90	503	013198	N 1989
BUSH	REEVES	TX80	389	106856	OA 1975	CADDO-SHARP	YOUNG	TX90	503	111725	O 1951
BUSH KNOB	THROCKMORTON	TX70	447	003036	O 1982	CADENA	DUVAL	TX40	131	111818	ONA 1942
BUSHER	RUNNELS	TX75	399	106980	O 1956	CADENA WEST	DUVAL	TX40	131	008065	OA 1983
BUSSARD	LIPSCOMB	TX95	295	007832	N 1982	CADIZ	BEE	TX20	025	111942	N 1942
BUSSEY	CONCHO	TX75	095	107120	O 1978	CADIZ	LIVE OAK	TX20	297	111942	ON 1953
BUSTAMANTE	ZAPATA	TX40	505	107166	N 1991	CADIZ NORTH	BEE	TX20	025	003871	N 2001
BUSTER	CRANE	TX80	103	008454	OA 1984	CADLISH	BEE	TX20	025	111964	O 1951
BUTCH	YOUNG	TX90	503	107228	OA 1971	CADRE	HIDALGO	TX40	215	014327	N 1992
BUTLER	EASTLAND	TX70	133	107383	N 1987	CADWALLADER	WALKER	TX30	471	012133	N 1987
BUTLER	FREESTONE	TX50	161	107383	N 1957	CAESAR	BEE	TX20	025	112004	ONA 1934
BUTLER	SCHLEICHER	TX75	413	107383	ON 1952	CAESAR EAST	BEE	TX20	025	011670	N 1987
BUTTERFIELD GAP NORTH	THROCKMORTON	TX70	447	107749	OA 1978	CAESAR NORTH	BEE	TX20	025	011671	OA 1987
BUTTERFLY	STERLING	TX80	431	014203	O 1992	CAESAR SOUTH	BEE	TX20	025	112035	ONA 1942
BUTTERMILK	MATAGORDA	TX30	321	107941	N 1959	CAGE	MAVERICK	TX10	323	112066	N 1960
BUTTERMILK NW	JACKSON	TX20	239	107963	N 1973	CAGE RANCH	BROOKS	TX40	047	112097	ONA 1946
BUTTERMILK SLOUGH	MATAGORDA	TX30	321	107972	ON 1939	CAGE RANCH	MAVERICK	TX10	323	112097	ONA 1976
BUTTIS	IRION	TX75	235	108003	O 1968	CAGE RANCH NE	BROOKS	TX40	047	112111	N 1976
BUTTIS NORTH	IRION	TX75	235	007032	OA 1981	CAGE RANCH NORTH	BROOKS	TX40	047	112128	N 1968
BUTTRAM	COLEMAN	TX70	083	000460	ONA 1979	CAGE RANCH NORTH	MAVERICK	TX10	323	112128	N 1976
BUTTRAM	CONCHO	TX75	095	000460	O 1990	CAGE SE	MAVERICK	TX10	323	002020	OA 1982
BUTTS	JACK	TX90	237	101688	OA 1985	CAHOON	COOKE	TX90	097	016791	O 2000
BUZBEE	RED RIVER	TX60	387	108220	OA 1950	CAIN	GARZA	TX85	169	112345	OA 1959
BUZZ	PARKER	TX70	367	108251	O 1949	C-AIR	DUVAL	TX40	131	010056	OA 1985
BUZZARD	COLEMAN	TX70	083	108282	O 1990	CAITLIN	WILBARGER	TX90	487	008682	OA 1984
BUZZARD BRANCH	LEON	TX50	289	108324	O 1976	CAITLIN SW	WILBARGER	TX90	487	010692	O 1986
BUZZARD DRAW	HOWARD	TX80	227	108335	OA 1980	CAJA	DUVAL	TX40	131	008683	ONA 1984
BUZZARD PEAK	KING	TX85	269	108344	OA 1952	CAL NOBLE	RUSK	TX60	401	112593	OA 1961
BUZZARD PEAK	KNOX	TX90	275	108344	O 1952	CAL SOUTH	SCHLEICHER	TX75	413	112614	ONA 1975
BUZZARD PEAK SOUTH	KING	TX85	269	000965	OA 1981	CALABRIA	PALO PINTO	TX70	363	000462	ONA 1978
BW	STONEWALL	TX70	433	006898	OA 1984	CALALLEN	NUECES	TX40	355	112655	ONA 1949
BW-SWASTIKA	COKE	TX75	081	006340	OA 1984	CALALLEN SE	NUECES	TX40	355	000463	ONA 1980
BYERS	RUNNELS	TX75	399	108895	ONA 1957	CALALLEN SOUTH	NUECES	TX40	355	112686	ON 1964
BYERS RANCH	RUNNELS	TX75	399	108926	O 1968	CALALLEN SW	NUECES	TX40	355	000464	ONA 1981
BYERS SOUTH	RUNNELS	TX75	399	108957	O 1960	CALALLEN WEST	NUECES	TX40	355	112717	ONA 1954
BYLER	IRION	TX75	235	108988	O 1957	CALAMITY CREEK	WHARTON	TX30	481	003805	N 1983
BYLER H	BROWN	TX70	049	012707	OA 1988	CALANDRIA	KENEDY	TX40	261	112748	ON 1952
BYRD	BROWN	TX70	049	091143	OA 1982	CALANDRIA	KLEBERG	TX40	273	112748	N 1975
BYRD	MCCULLOCH	TX75	307	109143	OA 1978	CALANDRIA EAST	KENEDY	TX40	261	006531	N 1984
BYRD	PARKER	TX70	367	091143	N 1979	CALANDRIA WEST	KENEDY	TX40	261	008066	N 1981
BYRD	WARD	TX80	475	109143	OA 1942	CALDWELL	BRAZOS	TX30	041	112872	OA 1978
BYRD'S NEST	KNOX	TX90	275	016461	O 1999	CALDWELL	BURLESON	TX30	051	112872	OA 1978
BYRNE	BEE	TX20	025	109174	N 1960	CALDWELL	CALLAHAN	TX70	059	112872	OA 1976
BYRNES	ERATH	TX70	143	109184	ONA 1978	CALDWELL	WASHINGTON	TX30	477	112872	OA 1978
BYRON HOFF	GOLIAD	TX20	175	109217	N 1974	CALDWELL NE	BRAZOS	TX30	041	000465	OA 1980
C & C	GLASSCOCK	TX80	173	011354	OA 1987	CALDWELL NE	BURLESON	TX30	051	000465	OA 1980
C & M	WARD	TX80	475	109989	OA 1962	CALDWELL RANCH	TAYLOR	TX70	441	112934	OA 1949
C & P	SHACKELFORD	TX70	417	110020	OA 1964	CALEDONIA	RUSK	TX60	401	112965	ONA 1954
C & P	THROCKMORTON	TX70	447	110020	OA 1959	CALEDONIA SOUTH	RUSK	TX60	401	003806	O 1983
C & S	SHACKELFORD	TX70	417	110051	OA 1959	CAL-HAM	JONES	TX70	253	112531	OA 1953
C & W	STEPHENS	TX70	429	009187	OA 1985	CAL-HAM	TAYLOR	TX70	441	112531	OA 1953
C A HOBBY	CHILDRESS	TX95	075	012483	OA 1988	CALICHE CREEK	WEBB	TX40	479	014329	N 1992
C A WINN	LIVE OAK	TX20	297	110082	ONA 1959	CALIENTE	KARNES	TX20	255	014738	N 1993
C A WINN EAST	LIVE OAK	TX20	297	110113	OA 1960	CALIFORNIA CREEK	FISHER	TX70	151	113368	OA 1987
C A WINN NE	LIVE OAK	TX20	297	110144	ONA 1962	CALK	COLEMAN	TX70	083	007836	N 1981
C AND L	CROCKETT	TX75	105	013829	OA 1990	CALL	NEWTON	TX30	351	113430	O 1937
C B	IRION	TX75	235	109964	O 1975	CALL EAST	NEWTON	TX30	351	113461	N 1954
C B LONG	PALO PINTO	TX70	363	008681	OA 1984	CALL JUNCTION	JASPER	TX30	241	113523	ONA 1960
C B PROCTOR	PALO PINTO	TX70	363	008455	ONA 1984	CALL SE	JASPER	TX30	241	113544	N 1980
C C C	RUNNELS	TX75	399	109979	N 1974	CALL SE	NEWTON	TX30	351	113544	OA 1975
C C GUNN	HOWARD	TX80	227	011925	OA 1987	CALL SOUTH	JASPER	TX30	241	113554	O 1955
C D	THROCKMORTON	TX70	447	009184	N 1985	CALL SOUTH	NEWTON	TX30	351	113554	O 1955
C D TURNER	HOWARD	TX80	227	007034	O 1982	CALL WEST	NEWTON	TX30	351	113564	N 1975
C E	HARDEMAN	TX90	197	007035	OA 1982	CALLABOOSE WEST	SAN PATRICIO	TX40	409	113585	N 1949
C E A	CALLAHAN	TX70	059	003172	OA 1982	CALLAGHAN	WEBB	TX40	479	113616	N 1962
C E C	JONES	TX70	253	110268	OA 1968	CALLAGHAN NORTH	WEBB	TX40	479	000466	N 1981
C E D	JONES	TX70	253	007834	OA 1983	CALLAHAN COUNTY REGULAR	CALLAHAN	TX70	059	113647	ONA 1924
C E H	THROCKMORTON	TX70	447	110299	OA 1965	CALLAHAN NE	CALLAHAN	TX70	059	000467	OA 1980
C F U	EASTLAND	TX70									

TEXAS

Field Name	County Name	State Sub	Co Code	Field Code	Field Type	Disc Year	Field Name	County Name	State Sub	Co Code	Field Code	Field Type	Disc Year
Callegendar	JACK	TX90	237	012485	OA	1988	Candlish East	BEE	TX20	025	116725	N	1975
Call-Forbes	JASPER	TX30	241	113492	O	1964	Candlish West	BEE	TX20	025	000971	N	1980
Callie Joe	OCHILTREE	TX95	357	013454	N	1989	Candy	SHACKELFORD	TX70	417	116713	OA	1978
Calliham	LIVE OAK	TX20	297	113740	OA	1918	Candy B	SAN PATRICIO	TX40	409	013200	N	1989
Calliham	MCMULLEN	TX10	311	113740	OA	1918	Cane Island	MATAGORDA	TX30	321	116809	N	1964
Calliham	OCHILTREE	TX95	357	113740	OA	1980	Canele	KLEBERG	TX40	273	116871	ONA	1950
Calliham South	MCMULLEN	TX10	311	113771	N	1956	Canele East	KLEBERG	TX40	273	008068	N	1981
Calliham	DE WITT	TX20	123	008456	OA	1984	Canele South	KLEBERG	TX40	273	008070	ONA	1980
Callis	WHARTON	TX30	481	113802	N	1971	Caney	MATAGORDA	TX30	321	116964	ONA	1959
Callisburg SW	COOKE	TX90	097	113833	OA	1954	Caney Creek	SMITH	TX60	423	117026	N	1977
Calloway	FAYETTE	TX30	149	009407	O	1991	Caney Creek	WHARTON	TX30	481	117026	N	1976
Cal-M	STEPHENS	TX70	429	112577	ONA	1978	Caney Creek West	WHARTON	TX30	481	016592	N	2000
Calmar	ANGELINA	TX60	005	113864	O	1961	Canlaw	UPTON	TX75	461	117367	OA	1972
Cal-Tex	PARKER	TX70	367	112624	OA	1951	Canmex	PARKER	TX70	367	117398	OA	1958
Calubido	LIVE OAK	TX20	297	113895	ONA	1971	Canna	ROBERTSON	TX50	395	015902	N	1996
Calvert	FRIO	TX10	163	113988	OA	1976	Cannan	BEE	TX20	025	117429	ON	1952
Calvert	MILAM	TX10	331	113988	OA	1944	Cannan Land	WILBARGER	TX90	487	012925	O	1988
Calvert	ROBERTSON	TX50	395	113988	ONA	1944	Cannan South	BEE	TX20	025	117437	N	1976
Calvert East	ROBERTSON	TX50	395	114019	ON	1953	Cannibal Draw	GLASSCOCK	TX80	173	117507	OA	1978
Calvin	GLASSCOCK	TX80	173	114081	OA	1965	Canning	BORDEN	TX85	033	117522	OA	1950
Calvin	MIDLAND	TX80	329	114081	OA	1965	Canning	CONCHO	TX75	095	117522	OA	1980
Calvin	REAGAN	TX75	383	114081	OA	1965	Canning	SCURRY	TX85	415	117522	OA	1950
Calvin	UPTON	TX75	461	114081	OA	1965	Cannon	GRAYSON	TX90	181	117553	OA	1962
Calvin North	GLASSCOCK	TX80	173	114174	OA	1966	Cannon Creek	POLK	TX30	373	117615	N	1998
Calvin North	REAGAN	TX75	383	114174	OA	1966	Canoe	DUVAL	TX40	131	117677	OA	1950
Calvin's Dream	GOLIAD	TX20	175	015262	N	1994	Canoe Bayou	MATAGORDA	TX30	321	016479	N	1999
Cam	DUVAL	TX40	131	114360	OA	1917	Canoe-Mexico	HIDALGO	TX40	215	117708	N	1957
Camada	JIM WELLS	TX40	249	114391	O	1939	Cantakerous	JACKSON	TX20	239	014901	N	1994
Camar	SCHLEICHER	TX75	413	114422	ONA	1959	Canter	PALO PINTO	TX70	363	117770	OA	1948
Camar North	SCHLEICHER	TX75	413	114453	OA	1968	Canton	VAN ZANDT	TX50	467	117832	N	1964
Camar SW	SCHLEICHER	TX75	413	114484	ONA	1959	Canton West	VAN ZANDT	TX50	467	118049	N	1969
Camaron Grande	ZAPATA	TX40	505	012486	N	1987	Canutu	WEBB	TX40	479	118204	N	1980
Camaron Ranch	LA SALLE	TX10	283	114895	ONA	1976	Canuck	WHARTON	TX30	481	015181	O	1994
Cambridge	LIPSCOMB	TX95	295	114515	ONA	1970	Canyon	BORDEN	TX85	033	118297	O	1950
Cambridge	OCHILTREE	TX95	357	114515	ONA	1970	Canyon	SHERMAN	TX95	421	118297	OA	1990
Cambridge South	LIPSCOMB	TX95	295	007552	ONA	1980	Cap Yates	JACK	TX90	237	118514	ONA	1952
Camden	POLK	TX30	373	114546	OA	1972	Cap Yates	WISE	TX90	497	118514	ONA	1952
Camel	NOLAN	TX70	353	114577	OA	1970	Capisallo	HIDALGO	TX40	215	118669	ONA	1971
Cameron	STARR	TX40	427	114670	ONA	1943	Capitola	FISHER	TX70	151	118813	OA	1975
Cameron East	STARR	TX40	427	114701	N	1956	Caplaw	PECOS	TX80	371	009973	N	1981
Cameron Lake	TRINITY	TX30	455	005356	N	1997	Caplen	GALVESTON	TX30	167	118886	ONA	1939
Cameron NW	STARR	TX40	427	114887	ONA	1971	Caplen	OFFSHORE-STATE	TX05	990	118886	ONA	1939
Cameron P	EASTLAND	TX70	133	008057	OA	1981	Caplen South	OFFSHORE-STATE	TX05	990	118899	N	1975
Cameron South	STARR	TX40	427	008067	N	1981	Capota Creek	ZAVALA	TX10	507	006097	N	1983
Cameron Two	EASTLAND	TX70	133	002023	ONA	1982	Capps	FOARD	TX90	155	010059	OA	1985
Cameron West	STARR	TX40	427	010058	ONA	1985	Caprice	WEBB	TX40	479	000472	N	1980
Cameron-Allen	BEE	TX20	025	009408	N	1984	Capricorn	STARR	TX40	427	008071	N	1982
Cameron-Hamill	ANGELINA	TX60	005	011357	N	1974	Caprito	WARD	TX80	475	118902	ONA	1973
Camille	PALO PINTO	TX70	363	114902	N	1976	Caprock	MARTIN	TX80	317	118917	OA	1983
Camm	YOUNG	TX90	503	114930	OA	1977	Caprock East	MARTIN	TX80	317	118948	OA	1987
Camm-Mag	DAWSON	TX85	115	012339	OA	1988	Caprt	EDWARDS	TX10	137	003173	OA	1983
Camp	OCHILTREE	TX95	357	114949	N	1980	Captain Burk	KING	TX85	269	119103	OA	1970
Camp Colorado	COLEMAN	TX70	083	114980	N	1959	Captain Lucey	JIM WELLS	TX40	249	119258	ONA	1932
Camp Colorado North	COLEMAN	TX70	083	115011	ONA	1966	Captain Lucey	NUECES	TX40	355	119258	OA	1954
Camp Colorado South	COLEMAN	TX70	083	000468	ONA	1979	Cara	MONTAGUE	TX30	337	009189	OA	1985
Camp Cooley	ROBERTSON	TX50	395	000969	N	1979	Carancahua Bay North	JACKSON	TX20	239	119317	ONA	1973
Camp Cooper	THROCKMORTON	TX70	447	115024	N	1978	Carancahua Creek	JACKSON	TX20	239	119320	OA	1968
Camp Creek	YOUNG	TX90	503	115042	O	1952	Carancahua Creek East	JACKSON	TX20	239	119327	N	1975
Camp Eleven	TYLER	TX30	457	115135	OA	1942	Carancahua Creek NW	JACKSON	TX20	239	119334	ONA	1975
Camp Eleven North	TYLER	TX30	457	115166	OA	1969	Carancahua Pass	CALHOUN	TX20	057	002026	N	1982
Camp Follower	DUVAL	TX40	131	015360	N	1995	Carancahua Shores	CALHOUN	TX20	057	119241	O	1974
Camp Hill	ANDERSON	TX60	001	115197	ONA	1935	Caravan	MONTAGUE	TX90	337	119351	OA	1963
Camp Hill East	ANDERSON	TX60	001	115228	N	1970	Caraway	COLEMAN	TX70	083	119382	N	1976
Camp Hulen	MATAGORDA	TX30	321	115236	N	1973	Caraway	MADISON	TX30	313	119382	ON	1962
Camp Hulen West	MATAGORDA	TX30	321	000469	N	1979	Caraway & Smith	SCHLEICHER	TX75	413	009190	ONA	1985
Camp Ruby	POLK	TX30	373	115290	ONA	1965	Caraway & Smith SW	SCHLEICHER	TX75	413	011674	OA	1987
Camp Springs	SCURRY	TX85	415	115383	OA	1954	Carbon	EASTLAND	TX70	133	119413	OA	1940
Camp Springs SE	FISHER	TX70	151	115414	OA	1967	Carbon East	EASTLAND	TX70	133	014437	O	1993
Camp Springs South	SCURRY	TX85	415	115445	O	1964	Carbonale	CASS	TX60	067	119475	OA	1966
Camp Texoma	GRAYSON	TX90	181	115459	N	1976	Carbonale East	CASS	TX60	067	000473	N	1978
Camp Worth	SAN AUGUSTINE	TX60	405	115468	N	1980	Carbonale North	BOWIE	TX60	037	119506	N	1967
Campana	MCMULLEN	TX10	311	115476	ON	1938	Cardinal	MARTIN	TX80	317	119568	ONA	1968
Campana Picante	MCMULLEN	TX10	311	013579	N	1990	Cardinal	PECOS	TX80	371	119568	ONA	1968
Campana South	MCMULLEN	TX10	311	115507	ONA	1941	Cardinal Place	ORANGE	TX30	361	001938	N	1998
Campana SW	MCMULLEN	TX10	311	115511	N	1979	Carey	STEPHENS	TX70	429	119816	OA	1956
Campanero	EDWARDS	TX10	137	115516	N	1973	Carey & Riggs	JACK	TX90	237	119820	OA	1975
Campanero SE	EDWARDS	TX10	137	115535	N	1975	Cargif	YOUNG	TX90	503	119909	OA	1959
Campbell	CALLAHAN	TX70	059	115538	N	1980	Carigile	TOM GREEN	TX75	451	119940	OA	1957
Campbell	EASTLAND	TX70	133	115538	OA	1983	Caribou	JACK	TX90	237	119971	N	1987
Campbell	HUNT	TX50	231	115538	OA	1943	Caribou	YOUNG	TX90	503	119971	OA	1988
Campbell	JACK	TX90	237	115538	OA	1979	Carl Cahill	SCHLEICHER	TX75	413	119980	ONA	1976
Campbell	REEVES	TX80	389	115538	O	1951	Carl Peters	BROOKS	TX40	047	119985	ONA	1975
Campbell	STEPHENS	TX70	429	115538	OA	1981	Carl Reynolds	WHARTON	TX30	481	119989	N	1975
Campbell Creek	LAVACA	TX20	285	011926	N	1987	Carl Worsham Catclaw	TAYLOR	TX70	441	008457	OA	1984
Campbell East	EASTLAND	TX70	133	115600	OA	1982	Carla	EASTLAND	TX70	133	003038	N	1982
Campbell North	STEPHENS	TX70	429	115631	OA	1981	Carla	SHERMAN	TX95	421	003038	N	2002
Campbell Ranch	HEMPHILL	TX95	211	115676	ONA	1978	Carlander	SHERMAN	TX95	421	011929	ONA	1988
Campbells Switch	CHEROKEE	TX60	073	115758	N	1974	Carle	CLAY	TX90	077	119994	O	1972
Campground Creek	NACOGDOCHES	TX60	347	010693	N	1986	Carlile	STONEWALL	TX70	433	120064	OA	1938
Campo Grande	STONEWALL	TX70	433	015551	O	1995	Carlile & Howell	SHELBY	TX60	419	120195	N	1981
Campsey	JACK	TX90	237	115786	ONA	1949	Carlile Ne	STONEWALL	TX70	433	003124	O	1998
Campsey East	JACK	TX90	237	115817	ON	1949	Carlile SW	STONEWALL	TX70	433	015552	O	1996
Camptown	NEWTON	TX30	351	115879	ONA	1951	Carlisle Creek South	DE WITT	TX20	123	006532	N	1984
Camptown East	NEWTON	TX30	351	115910	N	1971	Carlos	GRIMES	TX30	185	120209	N	1977
Camptown South	NEWTON	TX30	351	115941	ON	1960	Carlota	MAVERICK	TX10	323	120219	OA	1972
Camptown West	NEWTON	TX30	351	115972	O	1971	Carlsbad	TOM GREEN	TX75	451	120250	ONA	1950
Canadian	HEMPHILL	TX95	211	116282	ONA	1955	Carlton South	MCMULLEN	TX10	311	120374	O	1981
Canadian Hunter	HARRIS	TX30	201	012135	N	1987	Carlton Speed	GRIMES	TX30	185	120405	ONA	1967
Canadian NE	HEMPHILL	TX95	211	116375	N	1973	Carlton Speed	WALLER	TX30	473	120405	ONA	1967
Canadian NW	HEMPHILL	TX95	211	116406	N	1967	Carly	RUNNELS	TX75	399	014740	O	1994
Canadian SE	HEMPHILL	TX95	211	116468	ONA	1971	Carml	CALLAHAN	TX70	059	000475	OA	1981
Canadian SW	HEMPHILL	TX95	211	116474	ONA	1975	Carm-Ann	GAINES	TX85	165	000974	OA	1979
Canadian West	HEMPHILL	TX95	211	116499	ON	1962	Carmelia						

Field Name	County Name	State Sub	Co Code	Field Code	Field Type	Field Disc Year	Field Name	County Name	State Sub	Co Code	Field Code	Field Type	Field Disc Year
CARO CREEK	JIM WELLS	TX40	249	010060	N	1985	CATARINA	DIMITT	TX10	127	125706	O	1948
CAROL ANN	STONEWALL	TX70	433	120994	OA	1958	CATARINA EAST	DIMITT	TX10	127	125710	ONA	1973
CAROL JEAN	ANDERSON	TX60	001	000975	OA	1981	CATARINA FARMS	DIMITT	TX10	127	002030	ONA	1980
CAROL LEE	SHACKELFORD	TX70	417	121025	OA	1959	CATARINA MAG	DIMITT	TX10	127	014332	O	1992
CAROL WEST	THROCKMORTON	TX70	447	007837	OA	1982	CATARINA SW	DIMITT	TX10	127	125722	ONA	1974
CAROLINA	WEBB	TX40	479	121056	ON	1921	CATARINA SW	WEBB	TX40	479	125722	ONA	1974
CAROLINA-TEX	WEBB	TX40	479	121087	ON	1959	CATCLAW	DIMITT	TX10	127	004160	OA	1983
CAROLINA-TEX NORTH	WEBB	TX40	479	121118	ONA	1965	CATHI	THROCKMORTON	TX70	447	126170	OA	1975
CAROLINA-TEX SW	WEBB	TX40	479	121143	N	1977	CATHY	FISHER	TX70	151	126264	OA	1970
CAROLINA-TEX WEST	WEBB	TX40	479	121149	OA	1967	CATLIN	JACK	TX90	237	126295	ONA	1957
CAROLS CHOICE	TAYLOR	TX70	441	011358	OA	1987	CATLIN SW	JACK	TX90	237	126326	ONA	1967
CAROLYN	RUNNELS	TX75	399	007037	ONA	1981	CATLYNN	PECOS	TX80	371	126332	O	1974
CAROLYN	WHEELER	TX95	483	007037	N	1982	CATLYNN EAST	PECOS	TX80	371	126334	N	1976
CARON RANCH	MCMULLEN	TX10	311	002028	N	1980	CATLYNN WEST	PECOS	TX80	371	126339	OA	1974
CARONICAN	LIVE OAK	TX20	297	121180	N	1949	CATO	YOUNG	TX90	503	126357	O	1952
CAROTHERS	STONEWALL	TX70	433	121211	OA	1955	CATONE	GOLIAD	TX20	175	013832	N	1990
CARPENTER	BAYLOR	TX90	023	121242	O	1954	CATOR	HANSFORD	TX95	195	126481	ONA	1951
CARPENTER	CROCKETT	TX75	105	121242	O	1981	CATOR	SHERMAN	TX95	421	126481	ONA	1951
CARPENTER	PALO PINTO	TX70	363	121242	N	1984	CATS CREEK	ROBERTS	TX95	393	007840	ONA	1981
CARPENTER NW	CROCKETT	TX75	105	014330	OA	1992	CATTAIL HOLLOW	MONTAGUE	TX90	337	000479	N	1979
CARPUS	TAYLOR	TX70	441	006950	OA	1984	CATTHE	COLEMAN	TX70	083	007841	N	1980
CARR	WEBB	TX40	479	121410	N	1979	CAUDLE	MONTAGUE	TX90	337	126574	O	1946
CARR	YOUNG	TX90	503	121410	ONA	1977	CAUGHLIN	WISE	TX90	497	126605	ONA	1955
CARR RANCH	PALO PINTO	TX70	363	007839	N	1980	CAUSEY	BEE	TX20	025	004152	N	2000
CARRETA	JIM HOGG	TX40	247	017089	N	2002	CAUSEY DRAW	IRION	TX75	235	012926	OA	1989
CARRIE	STEPHENS	TX70	429	121490	OA	1954	CAUTHORN RANCH	SUTTON	TX75	435	126713	N	1975
CARRIE COLE	EASTLAND	TX70	133	009705	N	1985	CAUTHORN RANCH NORTH	SUTTON	TX75	435	000132	N	1980
CARRIE JO	STEPHENS	TX70	429	008073	N	1984	CAVALLO	OFFSHORE-STATE	TX05	990	126721	N	1977
CARRIE KILLEBREW	ROBERTS	TX95	393	121506	ONA	1975	CAVALLO WEST	OFFSHORE-STATE	TX05	990	000481	N	1980
CARRIKER	FISHER	TX70	151	121583	ONA	1951	CAVASSO CREEK	ARANSAS	TX40	007	126791	ON	1964
CARRIZO	DIMITT	TX10	127	121614	ON	1941	CAVAZOS	WEBB	TX40	479	126816	N	1972
CARRIZO NORTH	DIMITT	TX10	127	121624	OA	1977	CAVE	CONCHO	TX75	095	126822	ONA	1959
CARRIZO PARK	DIMITT	TX10	127	121645	O	1941	CAVE 60	MARTIN	TX80	317	012565	O	1995
CARRIZO SOUTH	DIMITT	TX10	127	121651	ONA	1972	CAVEAT EMPTOR	WARD	TX80	475	012487	OA	1988
CARRIZO SW	DIMITT	TX10	127	121657	ONA	1977	CAVERNA	HOWARD	TX80	227	013834	OA	1991
CARRIZO WEST	DIMITT	TX10	127	121660	ONA	1974	CAVITA	LIVE OAK	TX20	297	126958	ON	1974
CARRL RANCH	DUVAL	TX40	131	009192	ONA	1985	CAYCE	ARCHER	TX90	009	010325	O	1986
CARROL	BASTROP	TX10	021	121676	OA	1932	CAYMAN	ERATH	TX70	143	000482	N	1978
CARROLL	LIBERTY	TX30	291	121707	N	1957	CAYO DEL OSO	NUECES	TX40	355	126977	ONA	1953
CARROLL	LIPSCOMB	TX95	295	121707	OA	1981	CAYO DEL OSO NORTH	NUECES	TX40	355	127008	N	1954
CARROLL SPRINGS	HENDERSON	TX50	213	008458	OA	1984	CAYUGA	ANDERSON	TX60	001	127039	ONA	1934
CARTER	GLASSCOCK	TX80	173	122048	OA	1936	CAYUGA	FREESTONE	TX50	161	127039	ONA	1934
CARTER	TERRY	TX85	445	122048	OA	1980	CAYUGA	HENDERSON	TX50	213	127039	ONA	1934
CARTER CREEK	PARKER	TX70	367	122082	N	1978	CAYUGA NW	ANDERSON	TX60	001	127070	ONA	1953
CARTER DRAW	STONEWALL	TX70	433	122086	O	1988	CAYUGA NW	HENDERSON	TX50	213	127070	ONA	1953
CARTER EAST	PALO PINTO	TX70	363	122092	OA	1983	CAYUGA NW	NAVARO	TX50	349	127070	ONA	1953
CARTER LAKE EAST	MONTAGUE	TX90	337	122218	ONA	1974	CAYUGA WEST	ANDERSON	TX60	001	127101	OA	1968
CARTER RANCH	BROOKS	TX40	047	122248	N	1978	CAYUGA WEST	HENDERSON	TX50	213	127101	OA	1968
CARTER TAYLOR	BAYLOR	TX90	023	010321	OA	1985	C-BAR	CRANE	TX80	103	110175	OA	1948
CARTER THOMAS	GOLIAD	TX20	175	008075	N	1980	C-BAR WEST	CRANE	TX80	103	010206	O	1956
CARTER-BISHOP	BROWN	TX70	049	009193	OA	1985	CC	TOM GREEN	TX75	451	016957	N	2001
CARTER-BLOXOM	FREESTONE	TX50	161	122079	N	1969	CD NABORS	STARR	TX40	427	016958	N	2001
CARTER-GIFFORD	KNOX	TX90	275	122110	O	1957	CE	YOUNG	TX90	503	101237	O	1941
CARTER-GRAGG	NAVARO	TX50	349	122141	O	1952	CEBOLLA	ZAVALA	TX10	507	127200	ONA	1977
CARTER-NEW MEXICO	GAINES	TX85	165	122203	OA	1956	CECILL	HIDALGO	TX40	215	127466	O	1947
CARTERVILLE	PARKER	TX70	367	122513	ONA	1973	CECIL	MATAGORDA	TX30	321	127466	N	1965
CARTERVILLE NORTH	PARKER	TX70	367	122544	N	1979	CECIL	STARR	TX40	427	127466	N	1957
CARTHAGE	GREGG	TX60	183	122575			CECIL COX	NACOGDOCHES	TX60	347	010326	N	1985
CARTHAGE	HARRISON	TX60	203	122575	ONA	1936	CECIL NOBLE	COLORADO	TX30	089	127497	ONA	1950
CARTHAGE	PANOLA	TX60	365	122575	ONA	1936	CECIL T	RUNNELS	TX75	399	010696	OA	1986
CARTHAGE	RUSK	TX60	401	122575	ONA	1936	CECILE	RUNNELS	TX75	399	127559	OA	1977
CARTHAGE NE	PANOLA	TX60	365	122699	N	1983	CECILE SOUTH	RUNNELS	TX75	399	000483	N	1980
CARTHAGE NORTH	HARRISON	TX60	203	122730	N	1981	CECILIA	SHERMAN	TX95	421	004841	ONA	1987
CARTHAGE NORTH	PANOLA	TX60	365	122730	ONA	1966	CECILY	DE WITT	TX20	123	003174	OA	1982
CARTHAGE NW	PANOLA	TX60	365	122761	N	1983	CEDAR BAYOU	CHAMBERS	TX30	071	127621	ON	1939
CARTHAGE SE	PANOLA	TX60	365	122894	N	1975	CEDAR BAYOU NORTH	CHAMBERS	TX30	071	127652	ONA	1950
CARTHAGE SOUTH	PANOLA	TX60	365	122916	ONA	1957	CEDAR BAYOU NORTH	HARRIS	TX30	201	127652	ONA	1950
CARTHAGE SW	PANOLA	TX60	365	122921	N	1976	CEDAR BAYOU NW	CHAMBERS	TX30	071	127668	ONA	1977
CARTWRIGHT	KNOX	TX90	275	122978	OA	1950	CEDAR BAYOU SOUTH	CHAMBERS	TX30	071	127683	O	1952
CARTWRIGHT RANCH	LA SALLE	TX10	283	123009	O	1959	CEDAR BAYOU SOUTH	HARRIS	TX30	201	127683	O	1952
CARUTH	BROWN	TX70	049	123040	OA	1952	CEDAR BREAK	STONEWALL	TX70	433	009194	OA	1985
CARVER	JACK	TX90	237	006098	N	1982	CEDAR BRUSH	GOLIAD	TX20	175	010327	N	1985
CARVER	STEPHENS	TX70	429	006098	N	1983	CEDAR BUSH	MARTIN	TX80	317	010328	OA	1985
CARVER-KALLISON	GUADALUPE	TX10	187	123071	O	1937	CEDAR CREEK	BASTROP	TX10	021	127745	O	1913
CARY-MAG	JACK	TX90	237	123226	ONA	1951	CEDAR CREEK	POTTER	TX95	375	127745	O	1982
CARY-MAG NORTH	JACK	TX90	237	123257	OA	1965	CEDAR CREEK NORTH	BASTROP	TX10	021	127776	OA	1934
CARY-MAG SOUTH	JACK	TX90	237	123288	ONA	1953	CEDAR CREEK SOUTH	HENDERSON	TX50	213	008766	O	1985
CARY-MAG WEST	JACK	TX90	237	007038	OA	1983	CEDAR DRAW	MCCULLOCH	TX75	307	008459	N	1994
CASA BLANCA	DUVAL	TX40	131	123319	OA	1938	CEDAR FLATS	MARTIN	TX80	317	127807	OA	1980
CASA BLANCA EAST	DUVAL	TX40	131	123329	ONA	1974	CEDAR GAP	TAYLOR	TX70	441	127869	OA	1955
CASA BLANCA WEST	DUVAL	TX40	131	123412	ONA	1940	CEDAR HACKER	STEPHENS	TX70	429	006558	N	1993
CASA VERDE	WEBB	TX40	479	003807	N	1982	CEDAR LAKE	GAINES	TX85	165	128024	ONA	1939
CASADY	TAYLOR	TX70	441	123443	OA	1953	CEDAR LAKE EAST	DAWSON	TX85	115	128055	OA	1965
CASAS	HIDALGO	TX40	215	123474	ONA	1963	CEDAR LAKE SE	DAWSON	TX85	115	128117	OA	1953
CASAS NORTH	HIDALGO	TX40	215	123505	ONA	1965	CEDAR LAKE SW	GAINES	TX85	165	128121	O	1975
CASAS SOUTH	HIDALGO	TX40	215	123536	N	1970	CEDAR POINT	CHAMBERS	TX30	071	128148	ONA	1938
CASAS WEST	HIDALGO	TX40	215	123567	O	1966	CEDAR POINT SOUTH	CHAMBERS	TX30	071	007761	OA	1984
CASBURN	YOUNG	TX90	503	123598	N	1951	CEDAR ROCK	SUTTON	TX75	435	128188	N	1974
CASCADE	ARCHER	TX90	009	123629	OA	1959	CEDAR SPRINGS	UPSHUR	TX60	459	128210	ON	1966
CASCADE	BAYLOR	TX90	023	123629	OA	1959	CEDARS	MARTIN	TX80	317	128458	ON	1985
CASE	SCHLEICHER	TX75	413	123691	N	1964	CEDONIA	BROWN	TX70	049	004305	OA	1983
CASEY	COLEMAN	TX70	083	123753	ONA	1952	CEDONIA	COLEMAN	TX70	083	004305	OA	1983
CASEY DRAW	REEVES	TX80	389	123787	N	1975	CEDRO HILL	DUVAL	TX40	131	128737	ONA	1938
CASEY JASPER	WOOD	TX60	499	012712	OA	1988	CEDRO HILL WEST	DUVAL	TX40	131	128768	N	1949
CASH	WICHITA	TX90	485	123846	OA	1966	CEE VEE	COTTLE	TX85	101	128788	OA	1975
CASS	CASS	TX60	067	124249	ONA	1956	CEI	PECOS	TX80	371	008460	ONA	1984
CASS	CLAY	TX90	077	124249	OA	1978	CELERY	MENARD	TX75	327	000484	OA	1980
CASSELL	BROWN	TX70	049	003808	ONA	1983	CELESTE	GOLIAD	TX20	175	015502	N	1995
CASSIE	HARDEMAN	TX90	197	014904	O	1994	CELESTE BROWN	VICTORIA	TX20	469	016591	N	2000
CAST	HEMPHILL	TX95	211	004149	N	1981	CELESTE-FAY	DIMITT	TX10	127	128861	ON	1956
CASTEEL	YOUNG	TX90	503	124641	OA	1973	CELIA	STONEWALL	TX70	433	128892	OA	1970
CASTILLO	JASPER	TX30	241	124683	ONA	1951	CELICIA						

TEXAS

Field Name	County Name	State Sub	Co Code	Field Code	Field Disc Type	Year	Field Name	County Name	State Sub	Co Code	Field Code	Field Disc Type	Year
CENTERVILLE EAST	LEON	TX50	289	129760	N	1976	CHARDONNAY	BAYLOR	TX90	023	012140	O	1987
CENTERVILLE SE	LEON	TX50	289	000979	N	1980	CHARITY	WEBB	TX40	479	009664	N	1985
CENTERVILLE SOUTH	LEON	TX50	289	000980	OA	1980	CHAR-JAN	COOKE	TX90	097	000488	OA	1976
CENTRAL PINAL DOME	LOVING	TX80	301	000981	N	1979	CHAR-LAC	LIVE OAK	TX20	297	013201	ONA	1989
CERDA	HIDALGO	TX40	215	130442	N	1962	CHARLES	PECOS	TX80	371	133806	OA	1949
CERDO BLANCO	NEWTON	TX30	351	005360	N	1998	CHARLES	TAYLOR	TX70	441	133806	O	1984
CERF	PECOS	TX80	371	015933	N	1994	CHARLES ABERNATHY	STONEWALL	TX70	433	013583	O	1990
CERRITO CREEK	WEBB	TX40	479	014419	N	1992	CHARLES COPELAND	COKE	TX75	081	000489	OA	1952
CERRITOS	HIDALGO	TX40	215	130577	ONA	1972	CHARLES H DAVIS	RUSK	TX60	401	011361	ONA	1987
CFI	NOLAN	TX70	353	008882	OA	1985	CHARLES MCLARTY	SMITH	TX60	423	012489	O	1988
C-G	JONES	TX70	253	110321	OA	1978	CHARLES MUIL	JIM WELLS	TX40	249	133868	ON	1976
CHACO SLOUGH	WHARTON	TX30	481	014209	N	1991	CHARLES S COOK	CHEROKEE	TX60	073	014742	O	1993
CHAD MITCHELL	JONES	TX70	253	011931	O	1987	CHARLES SWINN	COOKE	TX90	097	134023	N	1944
CHAD WAYNE	SHACKELFORD	TX70	417	015186	O	1994	CHARLIE BROWN	SAN PATRICIO	TX40	409	134054	OA	1971
CHAETETES	RUNNELS	TX75	399	015266	O	1995	CHARLIE CAMPBELL	BROWN	TX70	049	003176	OA	1982
CHALK HILL	ARCHER	TX90	009	131109	OA	1958	CHARLIE DAUBERT	LAVACA	TX20	285	134063	ONA	1973
CHALK HILL EAST	ARCHER	TX90	009	131140	OA	1965	CHARLIE DAUBERT NORTH	LAVACA	TX20	285	134065	OA	1975
CHALK HILL NE	ARCHER	TX90	009	131171	OA	1971	CHARLIE DAUBERT SOUTH	LAVACA	TX20	285	134072	N	1974
CHALK HILL NORTH	ARCHER	TX90	009	131202	OA	1947	CHARLIEBEN	RUNNELS	TX75	399	134085	OA	1958
CHALK NORTH	COTTLIE	TX85	101	009707	N	1985	CHARLIES	COMANCHE	TX70	093	007843	OA	1981
CHALK SOUTH	COTTLIE	TX85	101	131233	O	1967	CHARLINE	LIVE OAK	TX20	297	134098	N	1978
CHALKER	STEPHENS	TX70	429	007842	N	1982	CHARLINE EAST	LIVE OAK	TX20	297	004902	N	1997
CHALKEY CREEK	WEBB	TX40	479	131255	OA	1974	CHARLINE WEST	LIVE OAK	TX20	297	002031	N	1982
CHALKY MOUNTAIN	TAYLOR	TX70	441	006899	OA	1983	CHARLOTTE	ATASCOSA	TX10	013	134116	ONA	1944
CHALKY MOUNTAIN SOUTH	TAYLOR	TX70	441	013582	OA	1990	CHARLOTTE	COLEMAN	TX70	083	134116	OA	1979
CHALMERS	MATAGORDA	TX30	321	131388	ONA	1960	CHARLOTTE	FRIO	TX10	163	134116	ONA	1944
CHALMERS	SHACKELFORD	TX70	417	131388	OA	1977	CHARLOTTE DAY	THROCKMORTON	TX70	447	007844	OA	1982
CHAMA	WARD	TX80	475	000266	OA	1979	CHARLOTTE EAST	ATASCOSA	TX10	013	134147	ONA	1954
CHAMBERLAIN	BROOKS	TX40	047	131450	N	1954	CHARLOTTE NORTH	ATASCOSA	TX10	013	134178	OA	1953
CHAMBERS	BROWN	TX70	049	131481	ONA	1980	CHARLOTTE SOUTH	ATASCOSA	TX10	013	134199	OA	1975
CHAMBERS	BURLESON	TX30	051	131481	ONA	1955	CHARLOTTE SW	FRIO	TX10	163	134209	OA	1964
CHAMBERS	ROBERTS	TX95	393	131481	N	1965	CHARLOTTE WEST	ATASCOSA	TX10	013	134240	OA	1949
CHAMBERS	SHACKELFORD	TX70	417	131481	OA	1981	CHARLOTTE WEST	FRIO	TX10	163	134240	OA	1949
CHAMBERS RANCH	CONCHO	TX75	095	131543	OA	1956	CHAS N JONES	GUADALUPE	TX10	187	134302	O	1970
CHAMBERS RANCH SOUTH	TOM GREEN	TX75	451	012139	OA	1987	CHASCO	SCHLEICHER	TX75	413	134333	OA	1962
CHAMP	SHELBY	TX60	419	008883	N	1985	CHASTAIN	SHACKELFORD	TX70	417	134426	ONA	1949
CHAMPION	HOOD	TX70	221	131698	N	1975	CHATFIELD	NAVARRO	TX50	349	134488	N	1905
CHAMPION	JASPER	TX30	241	131698	OA	1959	CHATHAM	CALLAHAN	TX70	059	134519	N	1985
CHAMPION	WISE	TX90	497	131698	N	1984	CHATTERTON	JIM HOGG	TX40	247	134643	N	1972
CHAMPION LAKE	MITCHELL	TX80	335	131703	N	1976	CHATTERTON SE	JIM HOGG	TX40	247	011092	OA	1986
CHAMPION WEST	JASPER	TX30	241	015267	O	1992	CHATTERTON SOUTH	JIM HOGG	TX40	247	000983	ONA	1981
CHAMPION	GAINES	TX85	165	131760	OA	1959	CHAWN	JACK	TX90	237	007039	OA	1982
CHAMPION NE	GAINES	TX85	165	016959	O	2001	CHAYO	RUNNELS	TX75	399	134829	ONA	1963
CHAMPION NORTH	GAINES	TX85	165	131791	OA	1961	CHEANEY	SCHLEICHER	TX75	413	134860	ONA	1951
CHANCE	CALLAHAN	TX70	059	131915	N	1983	CHEAPSIDE	GONZALES	TX10	177	134891	ON	1951
CHANCELLOR	ERATH	TX70	143	132039	N	1980	CHEAPSIDE NW	GONZALES	TX10	177	134922	OA	1962
CHANCELLOR	PECOS	TX80	371	132039	OA	1942	CHEATHAM	TAYLOR	TX70	441	134953	OA	1959
CHANDLER	HENDERSON	TX50	213	132101	ONA	1956	CHEEK	JEFFERSON	TX30	245	135108	ON	1972
CHANDLER	TRELL	TX75	443	132101	N	1983	CHEEK NORTH	JEFFERSON	TX30	245	135139	N	1937
CHANDLER SW	HENDERSON	TX50	213	132256	OA	1969	CHEEK SAND	PARKER	TX70	367	0004363	N	1983
CHANEY	COLEMAN	TX70	083	132318	ONA	1982	CHEEK SOUTH	JEFFERSON	TX30	245	004091	N	1980
CHANEY	EASTLAND	TX70	133	132318	N	1949	CHEESEBURGER	STONEWALL	TX70	433	015187	O	1995
CHANEY	HOWARD	TX80	227	132318	OA	1984	CHEMCEL	KLEBERG	TX40	273	135294	O	1966
CHANEY	STEPHENS	TX70	429	132318	ONA	1947	CHEMCEL	NUECES	TX40	355	135294	O	1965
CHANEY-YOCHAM	COLEMAN	TX70	083	007763	ONA	1984	CHEMCEL SOUTH	KLEBERG	TX40	273	135325	O	1966
CHANNEL FOUR	NUECES	TX40	355	132628	N	1961	CHEMEL	WEBB	TX40	479	008407	N	1984
CHANNELVIEW	HARRIS	TX30	201	016260	N	1998	CHENANGO	BRAZORIA	TX30	039	135356	ONA	1941
CHANNELVIEW NORTH	HARRIS	TX30	201	132659	N	1959	CHENANGO EAST	BRAZORIA	TX30	039	135387	ONA	1960
CHANNING	HARTLEY	TX95	205	132690	O	1952	CHENANGO NORTH	BRAZORIA	TX30	039	001972	ON	1981
CHANNING EAST	MOORE	TX95	341	014677	N	1993	CHENANGO WEST	BRAZORIA	TX30	039	135418	ONA	1958
CHANTAL	WALKER	TX30	471	013466	N	1989	CHENEY MEMORIAL	EASTLAND	TX70	133	000492	OA	1977
CHAPA	LIVE OAK	TX20	297	132752	N	1944	CHENEYBORO	FREESTONE	TX50	161	135470	ONA	1977
CHAPA EAST	LIVE OAK	TX20	297	132756	N	1979	CHENEYBORO	NAVARRO	TX50	349	135470	ONA	1977
CHAPA WEST	LIVE OAK	TX20	297	000121	N	1981	CHENEYBORO SW	FREESTONE	TX50	161	000984	ONA	1979
CHAPAROSA	JIM HOGG	TX40	247	132783	ONA	1941	CHENEYBORO SW	NAVARRO	TX50	349	000984	ONA	1979
CHAPARRAL	BROWN	TX70	049	132814	O	1991	CHENOT	PECOS	TX80	371	135697	ONA	1957
CHAPARRAL	COLEMAN	TX70	083	132814	N	1977	CHENOT EAST	PECOS	TX80	371	135701	ONA	1976
CHAPARRAL	KENT	TX85	263	132814	OA	1955	CHENOT NORTH	PECOS	TX80	371	000985	N	1979
CHAPEL HILL	SMITH	TX60	423	132876	ONA	1938	CHEPULLIS	COLEMAN	TX70	083	011932	O	1988
CHAPEL HILL EAST	SMITH	TX60	423	132907	OA	1959	CHERDON	ARCHER	TX90	009	135728	O	1958
CHAPEL HILL NE	SMITH	TX60	423	000486	OA	1979	CHEROKEE	JACK	TX90	237	135759	OA	1976
CHAPEL HILL NORTH	SMITH	TX60	423	008079	OA	1983	CHEROKEE	MILAM	TX10	331	135759	OA	1969
CHAPEL HILL SE	SMITH	TX60	423	003175	OA	1983	CHEROKEE TRACE	UPSHUR	TX60	459	135945	N	1971
CHAPEL HILL SOUTH	SMITH	TX60	423	132938	N	1958	CHERRINGTON	PARKER	TX70	367	000493	N	1981
CHAPEL HILL SW	SMITH	TX60	423	000487	OA	1980	CHERRYHOMES	JACK	TX90	237	136224	O	1968
CHAPEL HILL WEST	SMITH	TX60	423	132969	N	1960	CHERRYKIRK	JACK	TX90	237	136255	OA	1951
CHAPENO	STARR	TX40	427	014002	N	1990	CHESSLEY	STEPHENS	TX70	429	136379	OA	1957
CHAPMAN	NUECES	TX40	355	133062	N	1979	CHESNUT	PALO PINTO	TX70	363	009553	N	1984
CHAPMAN	REEVES	TX80	389	133062	OA	1948	CHESS	WILLACY	TX40	489	136441	ONA	1955
CHAPMAN	RUSK	TX60	401	133062	ONA	1977	CHESS SW	WILLACY	TX40	489	000987	ONA	1980
CHAPMAN	WALLER	TX30	473	133062	ON	1981	CHESTER	POLK	TX30	373	136472	N	1984
CHAPMAN DEEP	REEVES	TX80	389	133094	N	1973	CHESTERVILLE	AUSTIN	TX30	015	136844	N	1975
CHAPMAN NE	REEVES	TX80	389	004362	O	1983	CHESTERVILLE	COLORADO	TX30	089	136844	ON	1945
CHAPMAN RANCH	NUECES	TX40	355	133155	ONA	1941	CHESTERVILLE NORTH	COLORADO	TX30	089	136937	ONA	1945
CHAPMAN RANCH EAST	NUECES	TX40	355	133186	OA	1963	CHESTERVILLE NW	COLORADO	TX30	089	016920	N	1999
CHAPMAN RANCH NORTH	NUECES	TX40	355	008684	N	1984	CHESTERVILLE SE	COLORADO	TX30	089	003974	N	1982
CHAPMAN RANCH SOUTH	NUECES	TX40	355	133217	ON	1952	CHESTNUT	PALO PINTO	TX70	363	007770	N	1984
CHAPMAN RANCH WEST	NUECES	TX40	355	133248	N	1950	CHEVRON	OFFSHORE-STATE	TX05	990	137123	ONA	1954
CHAPMAN SOUTH	REEVES	TX80	389	133279	ONA	1965	CHEYENNE	MONTAGUE	TX90	337	137154	O	1957
CHAPMAN-ABBOTT	WILLIAMSON	TX10	491	133093	OA	1930	CHEYENNE	WINKLER	TX80	495	137154	ONA	1947
CHAPMAN-CHERRYHOMES	JACK	TX90	237	137151	OA	1975	CHICHESTER	SHACKELFORD	TX70	417	013353	OA	1989
CHAPMAN-MCFARLIN	MONTAGUE	TX90	337	133124	OA	1941	CHICK BEND	PALO PINTO	TX70	363	000496	N	1979
CHAPMAN-MILLER	WILBARGER	TX90	487	014741	O	1994	CHICKEN RANCH	FAYETTE	TX30	149	012492	N	1988
CHAPMAN-SLOVER	CLAY	TX90	077	008080	N	1984	CHICKEN SOUP	HENDERSON	TX50	213	014743	N	1993
CHAPOTE	WILLACY	TX40	489	011682	N	1987	CHICK-INN	RUNNELS	TX75	399	137774	O	1963
CHAPPARAL	BROWN	TX70	049	011683	ONA	1987	CHICK-INN NORTH	RUNNELS	TX75	399	137805	OA	1970
CHAPPAROSA	ZAVALA	TX10	507	133341	N	1963	CHICK-INN SE	RUNNELS	TX75	399	137836	O	1964
CHAPPEL HILL	WASHINGTON	TX30	477	003810	OA	1982	CHICKLYNN	PECOS	TX80	371	138146	OA	1968
CHAPPY	ZAVALA	TX10	507	016261	N	1996	CHICO	WISE	TX90	497	138177	ONA	1947
CHARAMOUSCA	DUVAL	TX40	131	133403	ONA	1935	CHICO EAST	WISE	TX90	497	138208	OA	1950
CHARAMOUSCA EAST	DUVAL	TX40	131	133434	O	1948</							

Field Name	County Name	State Sub	Co Code	Field Code	Field Disc Type	Year	Field Name	County Name	State Sub	Co Code	Field Code	Field Disc Type	Year
CHIGGER	VICTORIA	TX20	469	138456	N	1962	CHUZA SPRINGS	WARD	TX80	475	014440	O	1992
CHIHUAHUA	HIDALGO	TX40	215	138518	N	1955	CIB-OP	OFFSHORE-STATE	TX05	990	012494	N	1988
CHIHUAHUA	KLEBERG	TX40	273	138518	N	1982	CIEGO MARRANO	CALLAHAN	TX75	059	016521	O	2000
CHILDERS	EASTLAND	TX70	133	000497	N	1979	CIERVO GRANDE	WHARTON	TX30	481	016264	N	1997
CHILDRESS	CROCKETT	TX75	105	138642	ON	1947	CIMARRON	STEPHENS	TX70	429	142610	OA	1985
CHILDRESS	MONTAGUE	TX90	337	138642	OA	1944	CINCO COMPADRES	WEBB	TX40	479	008464	N	1983
CHILDRESS EAST	CROCKETT	TX75	105	138673	OA	1967	CINCO DE MAYO	ZAPATA	TX40	505	142765	N	1945
CHILE PIEPER	CONCHO	TX75	095	007327	O	1997	CINCO MAS	LIVE OAK	TX20	297	011094	N	1986
CHILLICOTHE	HARDEMAN	TX90	197	138859	OA	1944	CINCO RANCH	FORT BEND	TX30	157	014907	N	1994
CHILLICOTHE EAST	HARDEMAN	TX90	197	138890	OA	1967	CINDA MARRA	SCHLEICHER	TX75	413	012495	N	1988
CHILLICOTHE NE	HARDEMAN	TX90	197	000499	O	1979	CINDIMAR	LIVE OAK	TX20	297	001956	N	1998
CHILLICOTHE NORTH	HARDEMAN	TX90	197	138921	OA	1965	CINDIMAR NE	LIVE OAK	TX20	297	016558	N	2000
CHILLICOTHE SOUTH	HARDEMAN	TX90	197	138952	OA	1964	CINDY	REEVES	TX80	389	142785	N	1975
CHILLICOTHE SW	HARDEMAN	TX90	197	004619	OA	1983	CINDY ANN	WILSON	TX10	493	002032	OA	1981
CHILTIPIN	DUVAL	TX40	131	139076	ONA	1939	CINDY KAY	RUNNELS	TX75	399	142796	O	1961
CHILTIPIN NORTH	DUVAL	TX40	131	139107	OA	1949	CINDY-GAY	COLEMAN	TX70	083	003179	N	1983
CHILTIPIN WEST	DUVAL	TX40	131	139138	ONA	1960	CINNABAR	TYLER	TX30	457	012930	ONA	1988
CHILTON	FALLS	TX50	145	139169	O	1923	CIRCLC 2	WINKLER	TX80	495	142858	O	1956
CHILTON	GAINES	TX85	165	139169	OA	1951	CIRCLC -A-	BEE	TX20	025	142889	ONA	1962
CHIMICHANGA	PECOS	TX80	371	015268	OA	1995	CIRCLC -A-	GOLIAD	TX20	175	142889	ONA	1962
CHIMNEY BAYOU	CHAMBERS	TX30	071	139231	ONA	1966	CIRCLC -A- NORTH	GOLIAD	TX20	175	142900	ONA	1974
CHINA	JEFFERSON	TX30	245	139417	ON	1957	CIRCLC -B-	GOLIAD	TX20	175	004290	ONA	1983
CHINA BEACH	HOWARD	TX80	227	015269	O	1995	CIRCLC BAR	ECTOR	TX80	135	142920	ONA	1962
CHINA DRAW	STERLING	TX80	431	011933	OA	1987	CIRCLC BAR EAST	ECTOR	TX80	135	142926	OA	1977
CHINA GROVE	BRAZORIA	TX30	039	139510	OA	1971	CIRCLC BAR SOUTH	ECTOR	TX80	135	142951	O	1971
CHINA SE	JEFFERSON	TX30	245	000500	ONA	1980	CIRCLC DOT	HEMPHILL	TX95	211	142966	N	1979
CHINA SOUTH	JEFFERSON	TX30	245	139603	ONA	1939	CISCO	EASTLAND	TX70	133	143013	ONA	1950
CHINA SW	JEFFERSON	TX30	245	139634	OA	1975	CISCO HEIGHTS	EASTLAND	TX70	133	016646	N	2000
CHINA TOWNSITE	JEFFERSON	TX30	245	015381	N	1995	CISCO NE	EASTLAND	TX70	133	143106	O	1958
CHINQUAPIN	NOLAN	TX70	253	139764	OA	1973	CISCO NORTH	EASTLAND	TX70	133	143137	N	1948
CHIPS FOLLY	HARDIN	TX30	199	139831	N	1972	CISCO NW	EASTLAND	TX70	133	143168	ONA	1959
CHIQUITA	ZAVALA	TX10	507	012929	N	1988	CISCO SE	EASTLAND	TX70	133	143199	N	1949
CHIRENO	NACOGDOCHES	TX60	347	139836	N	1976	CISCO SOUTH	EASTLAND	TX70	133	143230	ONA	1951
CHIRP	VICTORIA	TX20	469	139841	ON	1975	CISCO SW	EASTLAND	TX70	133	143292	ONA	1976
CHISHOLM	YOUNG	TX90	503	139851	ONA	1962	CISCO WEST	EASTLAND	TX70	133	143354	OA	1952
CHISHOLM TRAIL	MCMULLEN	TX10	311	139882	N	1971	CISCO-BENAVIDES	ZAPATA	TX40	505	007240	N	1999
CHISM	SHACKELFORD	TX70	417	139913	N	1978	CISSY	RUNNELS	TX75	399	143447	O	1962
CHISPITA	STARR	TX40	427	140006	O	1966	CISTERN	FAYETTE	TX30	149	143478	ONA	1943
CHISPITA SOUTH	STARR	TX40	427	140037	O	1967	CISTERN NORTH	BASTROP	TX10	021	143509	ONA	1943
CHISUM	STONEWALL	TX70	433	140068	OA	1986	CISTERN NORTH	FAYETTE	TX30	149	143509	ONA	1943
CHITLAND CREEK	WHARTON	TX30	481	013837	ONA	1990	CITADEL-ORIENT	TOM GREEN	TX75	451	012931	OA	1989
CHITSEY	FRANKLIN	TX60	159	140130	ONA	1969	CITATION	GLASSCOCK	TX80	173	143540	O	1971
CHITTIM	MAVERICK	TX10	323	140161	ONA	1930	CITRUS	HIDALGO	TX40	215	143664	N	1972
CHITTIM EAST	MAVERICK	TX10	323	006341	ONA	1981	CITRUS CITY	HIDALGO	TX40	215	143725	N	1978
CHITTIM WEST	MAVERICK	TX10	323	003177	N	1982	CITRUS GROVE	MATAGORDA	TX30	321	143695	N	1943
CHOATE	FOARD	TX90	155	140409	OA	1955	CITY LIMITS	HENDERSON	TX50	213	016452	OA	1999
CHOATE	KARNES	TX20	255	140409	OA	1955	CITY OF ALVIN	GALVESTON	TX30	167	143757	N	1962
CHOATE NORTH	FOARD	TX90	155	140440	OA	1964	CITY OF EL CAMPO	WHARTON	TX30	481	012932	N	1988
CHOATE SE	KARNES	TX20	255	140471	ONA	1965	CKH	TERRY	TX85	445	000994	OA	1980
CHOATE SOUTH	KARNES	TX20	255	000991	N	1981	C-K-M	YOUNG	TX90	503	110475	OA	1973
CHOATE WEST	FOARD	TX90	155	008084	ONA	1981	CL	GOLIAD	TX20	175	009196	N	1984
CHOATE WEST	KARNES	TX20	255	008084	N	1981	CL LOGAN	ANDERSON	TX60	001	008085	O	1981
CHOCOLATE BAYOU	BRAZORIA	TX30	039	140533	ONA	1940	CLABBERHILL	ANDREWS	TX80	003	144207	OA	1943
CHOCOLATE BAYOU NE	BRAZORIA	TX30	039	005684	N	1983	CLAIRE	TAYLOR	TX70	441	144238	OA	1958
CHOCOLATE BAYOU NORTH	BRAZORIA	TX30	039	140564	ONA	1967	CLAIRE	JACK	TX90	237	144362	OA	1977
CHOCOLATE BAYOU SE	BRAZORIA	TX30	039	140595	ONA	1964	CLAIRE	LIVE OAK	TX20	297	144362	OA	1956
CHOCOLATE BAYOU SOUTH	BRAZORIA	TX30	039	140626	ON	1960	CLAIRE-ALAFAIR	YOAKUM	TX85	501	005098	OA	1983
CHOKAS	MONTAGUE	TX90	337	140874	OA	1969	CLAIREMONT	KENT	TX85	263	144393	OA	1950
CHOKO CANYON	MCMULLEN	TX10	311	008462	N	1984	CLAIREMONT EAST	KENT	TX85	263	144424	OA	1960
HOLLA	TAYLOR	TX70	441	015188	O	1994	CLAIREMONT NORTH	KENT	TX85	263	144455	OA	1958
CHONAN	ZAVALA	TX10	507	014906	N	1993	CLAIREMONT SOUTH	KENT	TX85	263	144486	OA	1963
CHRANE	CALLAHAN	TX70	059	015553	O	1996	CLAIREMONT SW	KENT	TX85	263	012725	OA	1988
CHRIESMAN	BURLESON	TX30	051	141153	OA	1947	CLAIREMONT WEST	KENT	TX85	263	144517	O	1957
CHRIS	ARCHER	TX90	009	141215	O	1951	CLAM LAKE	JEFFERSON	TX30	245	144548	ONA	1937
CHRIS	RUNNELS	TX75	399	141215	ONA	1982	CLARA	DUVAL	TX40	131	144641	O	1943
CHRIS BEARD	CROCKETT	TX75	105	012493	O	1988	CLARA	NUECES	TX40	355	144641	O	1943
CHRISTENSEN	LIVE OAK	TX20	297	141432	ON	1952	CLARA COUCH	CROCKETT	TX75	105	144672	ONA	1941
CHRISTI	IRION	TX75	235	141463	OA	1971	CLARA COUCH SOUTH	CROCKETT	TX75	105	010698	OA	1986
CHRISTI B	SHACKELFORD	TX70	417	141463	N	1982	CLARA DRISCOLL	NUECES	TX40	355	144703	ONA	1935
CHRISTI LAKE	BROWN	TX70	049	006342	ON	1984	CLARA DRISCOLL NW	NUECES	TX40	355	144725	N	1979
CHRISTIAN	SHACKELFORD	TX70	417	003178	N	1982	CLARA DRISCOLL SE	NUECES	TX40	355	144734	ONA	1953
CHRISTIAN	BROWN	TX70	049	141494	N	1979	CLARA DRISCOLL SOUTH	NUECES	TX40	355	144765	ONA	1937
CHRISTIAN	GONZALES	TX10	177	141494	OA	1980	CLARA DRISCOLL WEST	NUECES	TX40	355	144796	N	1967
CHRISTIAN	STEPHENS	TX70	429	141494	ONA	1962	CLARA GOOD	BORDEN	TX85	033	144827	OA	1956
CHRISTI-ANNA	JONES	TX70	253	141466	OA	1978	CLARA GOOD EAST	BORDEN	TX85	033	000995	OA	1981
CHRISTIE	MONTAGUE	TX90	337	141556	O	1971	CLARA NEAL	UPTON	TX75	461	005099	ONA	1981
CHRISTIE TIPPS	ROBERTS	TX95	393	014635	O	1993	CLARABOYA	JIM HOGG	TX40	247	016241	N	2000
CHRISTIE-STEWART	KNOX	TX90	275	141587	OA	1956	CLARALMA	STEPHENS	TX70	429	144874	O	1974
CHRISTINA	CALHOUN	TX20	057	141618	N	1981	CLARE	CALLAHAN	TX70	059	010699	OA	1986
CHRISTINA	JACK	TX90	237	141618	N	1983	CLARENCE	PALO PINTO	TX70	363	145013	OA	1984
CHRISTINE	PECOS	TX80	371	141649	OA	1961	CLARENCE SCHARBAUER	MIDLAND	TX80	329	145075	OA	1951
CHRISTINE SE	ATASCOSA	TX10	013	141659	OA	1976	CLARENCE-MAY	STONEWALL	TX70	433	011935	O	1987
CHRISTI-V	SHACKELFORD	TX70	417	007845	O	1982	CLAREVILLE	BEE	TX20	025	145230	OA	1958
CHRISTMAS	DE WITT	TX20	123	141680	ONA	1953	CLARICE	STONEWALL	TX70	433	145261	OA	1955
CHRISTMAS	TITUS	TX60	449	141680	ON	1956	CLARION	CROCKETT	TX75	105	145292	N	1992
CHRISTMAS	TOM GREEN	TX75	451	141680	O	1985	CLARK	KENT	TX85	263	145385	O	1981
CHRISTMAS CREEK	LIMESTONE	TX50	293	141711	O	1958	CLARK	LAVACA	TX20	285	145385	N	1962
CHRISTMAS DAY	TITUS	TX60	449	141742	O	1956	CLARK	STERLING	TX80	431	145385	OA	1949
CHRISTMAS DEEP	DE WITT	TX20	123	141750	N	1971	CLARK	YOUNG	TX90	503	145385	N	1982

TEXAS

Field Name	County Name	State Sub	Co Code	Field Code	Field Disc Type	Year	Field Name	County Name	State Sub	Co Code	Field Code	Field Disc Type	Year
CLAY	WHEELER	TX95	483	146253	N	2000	COASTAL	STARR	TX40	427	150299	ONA	1948
CLAY COUNTY	CLAY	TX90	077	146501	N	1983	COASTAL EAST	HIDALGO	TX40	215	150330	ON	1953
CLAY COUNTY REGULAR	CLAY	TX90	077	146532	ONA	1902	COASTAL EAST	STARR	TX40	427	150330	ONA	1953
CLAY CREEK	WASHINGTON	TX30	477	146563	ONA	1943	COASTLINE-SIMPSON	MONTAGUE	TX90	337	006533	OA	1984
CLAY GOBER	THROCKMORTON	TX70	447	146648	N	2001	COATES	PECOS	TX80	371	150361	ONA	1976
CLAY NE	BRAZOS	TX30	041	146638	N	1981	COATES	SHACKELFORD	TX70	417	150361	OA	1949
CLAY NE	BURLESON	TX30	051	146638	N	1976	COATS	WOOD	TX60	499	150392	O	1949
CLAY NE	WASHINGTON	TX30	477	146638	N	1983	COBATA	CALLAHAN	TX70	059	006534	OA	1984
CLAY POINT	NEWTON	TX30	351	146656	ONA	1958	COBB	LEE	TX30	287	150516	OA	1982
CLAY POINT SOUTH	NEWTON	TX30	351	000506	OA	1980	COBB	PECOS	TX80	371	150516	N	1980
CLAY WEST	LIVE OAK	TX20	297	146687	N	1946	COBBLESTONE	TERRELL	TX75	443	150609	N	1960
CLAY WEST NORTH	LIVE OAK	TX20	297	146693	N	1952	COBLE	HOCKLEY	TX85	219	150671	O	1945
CLAY WEST SOUTH	LIVE OAK	TX20	297	000122	N	1981	COBRA	GLASSCOCK	TX80	173	006901	OA	1984
CLAY WEST SW	LIVE OAK	TX20	297	008086	N	1982	COB-RUWE	SCURRY	TX85	415	150485	OA	1966
CLAY-RAY	JACK	TX90	237	146672	N	1974	COBURN	LIPSCOMB	TX95	295	150702	ONA	1958
CLAY-RAY WEST	JACK	TX90	237	000507	OA	1976	COBURN LOWER	LIPSCOMB	TX95	295	009508	N	1983
CLAYTON	ANGELINA	TX60	005	146780	ONA	1982	COBURN NORTH	LIPSCOMB	TX95	295	150764	N	1963
CLAYTON	BURLESON	TX30	051	146780	N	1982	COBURN SOUTH	LIPSCOMB	TX95	295	150786	N	1975
CLAYTON	JACK	TX90	237	146780	ONA	1979	COBURN SW	LIPSCOMB	TX95	295	150795	ONA	1964
CLAYTON	LIVE OAK	TX20	297	146780	ONA	1944	COCHRAN	COCHRAN	TX85	079	150857	O	1954
CLAYTON	MCMULLEN	TX10	311	146780	ONA	1944	COCKATOO	RUNNELS	TX75	399	000513	OA	1979
CLAYTON	PARKER	TX70	367	146780	N	1979	COCKBURN	WHARTON	TX30	481	000514	OA	1980
CLAYTON	RUNNELS	TX75	399	146780	O	1948	COCKERHAM	SAN PATRICIO	TX40	409	150888	OA	1956
CLAYTON NE	LIVE OAK	TX20	297	146811	ONA	1966	COCKRELL	PARKER	TX70	367	005103	N	1982
CLAYTON NORTH	LIVE OAK	TX20	297	013203	N	1989	CODY	NUECES	TX40	355	150981	ONA	1949
CLAYTON RANCH	BORDEN	TX85	033	146873	OA	1984	CODY	STARR	TX40	427	150981	N	1953
CLAYTON RANCH	CROCKETT	TX75	105	146873	O	1950	CODY BELL	SCHLEICHER	TX75	413	151012	ONA	1967
CLAYTON RANCH NORTH	BORDEN	TX85	033	009197	OA	1985	CODY BELL EAST	SCHLEICHER	TX75	413	151043	N	1970
CLAYTON SE	LIVE OAK	TX20	297	146987	OA	1974	CODY BELL SW	SCHLEICHER	TX75	413	151055	ONA	1975
CLAYTON SOUTH	RUNNELS	TX75	399	146878	N	1977	COFFEY	PARKER	TX70	367	006748	N	1984
CLAYTON-BONNETT	RUNNELS	TX75	399	003180	OA	1983	COFFIELD	CLAY	TX90	077	003181	O	1983
CLAYTONVILLE	FISHER	TX70	151	146904	ONA	1952	COFFIN	FISHER	TX70	151	151446	OA	1956
CLAYTONVILLE EAST	FISHER	TX70	151	146909	OA	1978	COFFMAN	KNOX	TX90	275	151477	O	1962
CLAYTONVILLE NORTH	FISHER	TX70	151	146925	O	1977	COG	BROWN	TX70	049	003813	ONA	1983
CLAYTONVILLE NW	FISHER	TX70	151	146935	OA	1957	COGDELL	JACK	TX90	237	151570	N	1982
CLAYTONVILLE SE	FISHER	TX70	151	146966	ONA	1961	COGDELL	KENT	TX85	263	151570	OA	1949
CLAYTONVILLE SOUTH	FISHER	TX70	151	146997	O	1960	COGDELL	SCURRY	TX85	415	151570	OA	1949
CLEAR	OFFSHORE-STATE	TX05	990	146999	ONA	1978	COGDELL EAST	KENT	TX85	263	151601	OA	1952
CLEAR CREEK	CALLAHAN	TX70	059	147121	ONA	1977	COGDELL EAST	SCURRY	TX85	415	151601	OA	1952
CLEAR CREEK	MENARD	TX75	327	147121	OA	1984	COGDELL SE	SCURRY	TX85	415	151632	OA	1966
CLEAR CREEK	WALLER	TX30	473	147121	O	1952	COGDELL WEST	KENT	TX85	263	151663	O	1952
CLEAR CREEK NORTH	CALLAHAN	TX70	059	008467	N	1984	COGDELL WEST	SCURRY	TX85	415	151663	O	1952
CLEAR FORK WEST	HASKELL	TX70	207	147183	OA	1957	COGNAC	LOVING	TX80	301	003814	OA	1983
CLEAR FORK LAJET	STONEWALL	TX70	433	007561	OA	1983	COGNAC	REEVES	TX80	389	003814	OA	1983
CLEAR LAKE	HARRIS	TX30	201	147214	ONA	1938	COIT	FALLS	TX50	145	151818	N	1975
CLEAR LAKE WEST	HARRIS	TX30	201	147307	N	1938	COIT	LIMESTONE	TX50	293	151818	ONA	1954
CLEAR NORTH	OFFSHORE-STATE	TX05	990	008087	ON	1982	COKE	WOOD	TX60	499	151849	ONA	1942
CLEAR SOUTH	OFFSHORE-STATE	TX05	990	003811	ONA	1983	COKE NORTH	WOOD	TX60	499	012497	OA	1988
CLEAR WEST	OFFSHORE-STATE	TX05	990	004621	N	1983	COKE SOUTH	WOOD	TX60	499	010701	OA	1986
CLEARMAN	RUNNELS	TX75	399	006273	O	1984	COKE WEST	WOOD	TX60	499	012498	OA	1988
CLEBURNE WEST	JOHNSON	TX50	251	014532	N	1992	COKER	COLEMAN	TX70	083	151880	OA	1942
CLEGG	LIVE OAK	TX20	297	147873	N	1972	COKER NORTH	COLEMAN	TX70	083	151911	OA	1954
CLEM	MARTIN	TX80	317	147878	O	1986	COKER SOUTH	COLEMAN	TX70	083	151942	ONA	1961
CLEM-BAU	JACKSON	TX20	239	147888	OA	1976	COL J	ARCHER	TX90	009	010703	O	1986
CLEMENS	BRAZORIA	TX30	039	147890	OA	1976	COLAW	STERLING	TX80	431	013670	O	1991
CLEMENS DOME	BRAZORIA	TX30	039	000508	O	1978	COLBY	CLAY	TX90	077	151973	OA	1982
CLEMENS NE	BRAZORIA	TX30	039	147891	OA	1974	COLD DUCK	RUNNELS	TX75	399	152004	OA	1969
CLEMENS NORTH	BRAZORIA	TX30	039	147896	N	1963	COLD DUCK NE	RUNNELS	TX75	399	011096	N	1986
CLEMENS SE	BRAZORIA	TX30	039	015978	O	1996	COLD SPRINGS	SAN JACINTO	TX30	407	152035	ONA	1940
CLEMENS SW	BRAZORIA	TX30	039	147927	ONA	1972	COLD SPRINGS EAST	SAN JACINTO	TX30	407	152066	ONA	1962
CLEMENTINE	HANSFORD	TX95	195	147958	ONA	1964	COLDSTREAM	GAINES	TX85	165	152884	O	1997
CLEMMER	SHACKELFORD	TX70	417	147989	OA	1953	COLDWATER	SHERMAN	TX95	421	152252	OA	1954
CLEO	ZAVALA	TX10	507	016265	N	1996	COLDWATER CREEK	SHERMAN	TX95	421	152257	ONA	1975
CLEVELAND	LIBERTY	TX30	291	148237	ONA	1933	COLDWATER CREEK EAST	HANSFORD	TX95	195	012499	N	1988
CLEVELAND NORTH	LIBERTY	TX30	291	148299	OA	1945	COLDWATER RANCH	SHERMAN	TX95	421	007791	ONA	1984
CLEVELAND SE	LIBERTY	TX30	291	000509	OA	1978	COLDWATER RANCH WEST	SHERMAN	TX95	421	009198	OA	1985
CLEVELAND SOUTH	LIBERTY	TX30	291	148330	ONA	1974	COLE	DUVAL	TX40	131	152314	ON	1940
CLEVELAND TOWNSITE	LIBERTY	TX30	291	148361	O	1952	COLE	WEBB	TX40	479	152314	N	1971
CLEVELAND TOWNSITE NW	LIBERTY	TX30	291	148392	OA	1954	COLE EAST	DUVAL	TX40	131	152500	O	1941
CLEVINGER	TOM GREEN	TX75	451	000510	O	1980	COLE EAST	WEBB	TX40	479	152500	N	1969
CLIFF	EASTLAND	TX70	133	148485	OA	1984	COLE SOUTH	DUVAL	TX40	131	152562	ONA	1967
CLIFF HANGER	STEPHENS	TX70	429	016672	N	2000	COLE SOUTH	WEBB	TX40	479	152562	ONA	1967
CLIFFSIDE	POTTER	TX95	375	148547	N	1958	COLE WEST	DUVAL	TX40	131	152624	ONA	1927
CLIFTON	SHACKELFORD	TX70	417	007306	O	1995	COLE WEST	WEBB	TX40	479	152624	ONA	1927
CLINE FARMS	DAWSON	TX85	115	000998	OA	1979	COLE-BRUNI	DUVAL	TX40	131	152345	N	1924
CLINGINGSMITH	MONTAGUE	TX90	337	148671	OA	1969	COLE-BRUNI	WEBB	TX40	479	152345	N	1924
CLINGINGSMITH EAST	MONTAGUE	TX90	337	148702	O	1969	COLEEN	PARKER	TX70	367	152631	N	1975
CLINTA	BORDEN	TX85	033	006900	OA	1984	COLEMAN	CLAY	TX90	077	152655	ON	1982
CLINTON	HARRIS	TX30	201	148733	ONA	1937	COLEMAN	COLEMAN	TX70	083	152655	ONA	1979
CLINTON LAKE	MARION	TX60	315	148764	N	1963	COLEMAN	THROCKMORTON	TX70	447	152655	OA	1983
CLINTON NORTH	HARRIS	TX30	201	148795	N	1955	COLEMAN COUNTY REGULAR	COLEMAN	TX70	083	152717	ONA	1910
CLINTON SOUTH	HARRIS	TX30	201	148826	O	1951	COLEMAN JUNCTION	COLEMAN	TX70	083	152748	ONA	1954
CLINTON WEST	HARRIS	TX30	201	148857	OA	1962	COLEMAN JUNCTION NORTH	COLEMAN	TX70	083	152779	OA	1950
CLIP	GOLIAD	TX20	175	148888	N	1959	COLEMAN RANCH	ARCHER	TX90	009	152810	OA	1977
CLIP WEST	GOLIAD	TX20	175	148919	N	1961	COLEMAN RANCH	MITCHELL	TX80	335	152810	OA	1948
CLODINE	FORT BEND	TX30	157	148950	ONA	1941	COLEMAN RANCH NORTH	MITCHELL	TX80	335	152841	OA	1953
CLODINE NE	HARRIS	TX30	201	148981	N	1956	COLEMAN SOUTH	COLEMAN	TX70	083	000515	N	1979
CLODINE NORTH	FORT BEND	TX30	157	149012	ONA	1955	COLEMAN WEST	COLEMAN	TX70	083	152872	O	1954
CLODINE NORTH	HARRIS	TX30	201	149012	ONA	1955	COLEMAN-BROWN	COLEMAN	TX70	083	152866	O	1957
CLODINE SW	FORT BEND	TX30	157	149043	ONA	1951	COLETTO CREEK	VICTORIA	TX20	469	153058	ONA	1933
CLODINE WEST	FORT BEND	TX30	157	149053	ONA	1973	COLETTO CREEK EAST	VICTORIA	TX20	469	007792	ONA	1980
CLOETER	LIVE OAK	TX20	297	020234	N	1982	COLETTO CREEK SOUTH	VICTORIA	TX20	469	153089	ONA	1947
CLOETER	MCMULLEN	TX10	311	020234	OA	1981	COLETTO CREEK SW	VICTORIA	TX20	469	153816	N	1973
CLOPTON	STARR	TX40	427	149074	N	1947	COLETTVILLE	VICTORIA	TX20	469	005107	N	1977
CLOSE CITY	GARZA	TX85	169	003812	ONA	1983	COLETTVILLE EAST	VICTORIA	TX20	469	153120	ONA	1955
CLOUD	SHACKELFORD	TX70	417	149136	OA	1968	COLINDA	TAYLOR	TX70	441	153244	O	1956
CLOUD	THROCKMORTON	TX70	447	149136	N	1981	COLINE	SAN JACINTO	TX30	407	153275	ON	1949
CLUNDER	CALLAHAN	TX70	059	149353	OA	1955	COLINE WEST	SAN JACINTO	TX30	407	153306	ONA	1959
C-L-W	ARCHER	TX90	009	110516	OA	1952	COLLARD	HANSFORD	TX95	195	153337	ONA	1964
C-L-W EAST	ARCHER	TX90	009	110547	O	1958	COLLEGE HILLS	BRAZOS	TX30	041	000516	OA	1980
CLYDE HARPER	PALO PINTO	TX70	363	013839	N	1990	COLLEGEPORT	MATAGORDA	TX30	321	153678	ON	1939

Field Name	County Name	State Sub	Co Code	Field Code	Field Type	Disc Year	Field Name	County Name	State Sub	Co Code	Field Code	Field Type	Disc Year
COLLIER	BEE	TX20	025	153833	N	1955	CONNOLLY	MARTIN	TX80	317	010340	OA	1985
COLLIER	JACKSON	TX20	239	153833	ONA	1942	CONNOR	MADISON	TX30	313	157982	N	1978
COLLIER EAST	JACKSON	TX20	239	153864	ON	1950	CONOCO DRISCOLL	DUVAL	TX40	131	157987	ONA	1908
COLLIER NORTH	JACKSON	TX20	239	153895	N	1961	CONOCO DRISCOLL NORTH	DUVAL	TX40	131	158018	N	1963
COLLIN GAGE	SHACKELFORD	TX70	417	014911	OA	1994	CONOCO DRISCOLL SOUTH	DUVAL	TX40	131	158049	ONA	1969
COLLINS	EASTLAND	TX70	133	154050	ONA	1975	CONQUEST	PALO PINTO	TX70	363	003041	N	1982
COLLINS	SCURRY	TX85	415	154050	O	1949	CONQUISTADOR	LAVACA	TX20	285	006536	N	1984
COLLINS CREEK	SHACKELFORD	TX70	417	154066	OA	1977	CON'R SHEA	GAINES	TX85	165	017124	O	2002
COLLINS CREEK EAST	SHACKELFORD	TX70	417	154070	ONA	1977	CONRACK	DAWSON	TX85	115	007041	OA	1982
COLLINS LAKE	BRAZORIA	TX30	039	154112	ONA	1949	CONRAD	YOAKUM	TX85	501	158080	O	1958
COLLINS LAKE SOUTH	BRAZORIA	TX30	039	154125	ON	1978	CON-RICH	STEPHENS	TX70	429	156561	O	1955
COLLINSVILLE	GRAYSON	TX90	181	154205	O	1937	CONROE	MONTGOMERY	TX30	339	158204	ONA	1931
COLLINSVILLE EAST	GRAYSON	TX90	181	154236	OA	1956	CONROE NORTH	MONTGOMERY	TX30	339	158235	N	1953
COLLINSVILLE SE	GRAYSON	TX90	181	154267	OA	1957	CONROE SOUTH	MONTGOMERY	TX30	339	158266	ONA	1970
COLLINSVILLE SOUTH	GRAYSON	TX90	181	154298	O	1968	CONROE TOWNSITE	MONTGOMERY	TX30	339	158297	ONA	1954
COLLOM	COLEMAN	TX70	083	154312	ONA	1978	CONROE WEST	MONTGOMERY	TX30	339	158328	ONA	1941
COLLOM	RUNNELS	TX75	399	154312	ONA	1978	CONSER-MURPHY	COLEMAN	TX70	083	148346	OA	1978
COLLUMS	COOKE	TX90	097	154329	O	1996	CONSOLIDATED	GOLIAD	TX20	175	158421	ONA	1999
COLMENA	DUVAL	TX40	131	154422	ONA	1936	CONSOLIDATED	WICHITA	TX90	485	158421	OA	1931
COLMENA CREEK	DUVAL	TX40	131	015090	N	1994	CONSOLIDATED	WILBARGER	TX90	487	158421	OA	1931
COLOGNE	VICTORIA	TX20	469	154484	ONA	1939	CONSTITUTION	JEFFERSON	TX30	245	158467	ONA	1981
COLOGNE DEEP	VICTORIA	TX20	469	017186	N	2001	CONSTITUTION SOUTH	JEFFERSON	TX30	245	003817	N	1983
COLOGNE WEST	GOLIAD	TX20	175	154515	N	1980	CONTEMPO	WEBB	TX40	479	008767	N	1985
COLOGNE WEST	VICTORIA	TX20	469	154515	N	1952	CONTENT	COLEMAN	TX70	083	000520	N	1980
COLOMA CREEK	CALHOUN	TX20	057	154546	ON	1949	CONTINENTAL GULF	NUECES	TX40	355	016876	N	2001
COLOMA CREEK NORTH	CALHOUN	TX20	057	154577	ONA	1953	CONWAY	SHACKELFORD	TX70	417	158669	OA	1951
COLONEL	CALLAHAN	TX70	059	154608	OA	1958	COODY	CLAY	TX90	077	158824	O	1968
COLONEL	LIBERTY	TX30	291	154608	N	1983	COODY WEST	CLAY	TX90	077	158851	OA	1977
COLONY	GONZALES	TX10	177	154639	OA	1965	COOK	ATASCOSA	TX10	013	158886	OA	1982
COLONY	JIM WELLS	TX40	249	154639	N	1980	COOK	DE WITT	TX20	123	158886	ON	1959
COLORADO	JIM HOGG	TX40	247	154732	ONA	1936	COOK	PALO PINTO	TX70	363	158886	N	1979
COLORADO DELTA	OFFSHORE-STATE	TX05	990	154756	N	1972	COOK EAST	DE WITT	TX20	123	008469	N	1991
COLORADO EAST	JIM HOGG	TX40	247	154763	N	1963	COOK III	SHACKELFORD	TX70	417	158917	OA	1969
COLOVACA	COLORADO	TX30	089	154808	N	1974	COOK RANCH	SHACKELFORD	TX70	417	159010	ONA	1949
COLOVACA WEST	LAVACA	TX20	285	154418	N	1976	COOK RANCH EAST	SHACKELFORD	TX70	417	159041	O	1968
COLTIN	COLORADO	TX30	089	154949	O	1971	COOK RANCH WEST	SHACKELFORD	TX70	417	000521	N	1979
COLUMBUS	COLORADO	TX30	089	155290	ONA	1944	COOK SOUTH	DE WITT	TX20	123	159072	N	1963
COLUMBUS NORTH	COLORADO	TX30	089	155352	N	1956	COOK SW	DE WITT	TX20	123	159076	ON	1987
COLUMBUS SOUTH	COLORADO	TX30	089	155507	N	1963	COOK WEST	DE WITT	TX20	123	159079	N	1977
COLUMBUS WEST	COLORADO	TX30	089	155538	ON	1959	COOKE	LA SALLE	TX10	283	159103	ONA	1956
COLVILLE	CASS	TX60	067	005109	OA	1983	COOKE COUNTY REGULAR	COOKE	TX90	097	159134	ONA	1924
COLVIN	SHACKELFORD	TX70	417	155600	O	1968	COOKE RANCH	LA SALLE	TX10	283	008768	OA	1984
COMANCHE	WINKLER	TX80	495	155631	N	1976	COOKE WEST	LA SALLE	TX10	283	159146	ONA	1976
COMANCHE BLUFF	MARTIN	TX80	317	014534	O	1993	COOK-GEM	HEMPHILL	TX95	211	158906	N	1971
COMANCHE COUNTY REGULAR	COMANCHE	TX70	093	155662	ONA	1919	COOKOUT	FISHER	TX70	151	014913	O	1994
COMANCHE CREEK	ZAVALA	TX10	507	155693	OA	1960	COOKS LAKE	HARDIN	TX30	199	159196	N	1959
COMANCHE TRAILS	LYNN	TX85	305	013671	OA	1990	COOKS LAKE SOUTH	JEFFERSON	TX30	245	009199	N	1985
COMANCHE TRUST	STEPHENS	TX70	429	004309	N	1983	COOKS POINT	BURLESON	TX30	051	004310	O	1983
COMANCHE-HITES	EASTLAND	TX70	133	155717	ONA	1978	COOKSEY	BEXAR	TX10	029	159351	OA	1950
COMBS	HIDALGO	TX40	215	155848	N	1964	COOKSEY	WILSON	TX10	493	159351	OA	1950
CO-MC	MCCULLOCH	TX75	307	015739	O	1996	COOKSEY OLD	BEXAR	TX10	029	159382	O	1929
COMET	VICTORIA	TX20	469	155941	N	1994	COOL	PARKER	TX70	367	012503	N	1988
COMIDA DELUXE	PECOS	TX80	371	016786	2001		COOLEY	FORT BEND	TX30	157	159413	N	1983
COMITAS	ZAPATA	TX40	505	156034	ONA	1934	COOLEY	JEFFERSON	TX30	245	159413	O	1982
COMITAS SOUTH	ZAPATA	TX40	505	001002	N	1982	COOLEY	JONES	TX70	253	159413	O	1968
COMITAS SW	ZAPATA	TX40	505	156057	N	1976	COON	GALVESTON	TX30	167	159444	OA	1981
COMMAND ENERGY	EASTLAND	TX70	133	000519	ONA	1981	COON	THROCKMORTON	TX70	447	159444	O	1953
COMMANDER	PARKER	TX70	367	014006	N	1991	COON CREEK	CHEROKEE	TX60	073	159475	N	1977
COMMONWEALTH	SAN PATRICIO	TX40	409	156127	ONA	1956	COON HOLLOW	TAYLOR	TX70	441	159630	O	1989
COMMONWEALTH NORTH	SAN PATRICIO	TX40	409	156158	N	1963	COOPER	ARCHER	TX90	009	159723	OA	1942
COMMONWEALTH SOUTH	NUECES	TX40	355	156189	O	1960	COOPER	JACK	TX90	237	159723	OA	1982
COMO	HOPKINS	TX50	223	156220	OA	1947	COOPER	THROCKMORTON	TX70	447	159723	N	1976
COMO	LA SALLE	TX10	283	156220	O	1954	COOPER CREEK	KENT	TX85	263	159785	OA	1983
COMO NE	HOPKINS	TX50	223	156282	OA	1985	COOPER RANCH	FISHER	TX70	151	160002	O	1951
COMO SE	HOPKINS	TX50	223	156344	OA	1983	COOS	CROCKETT	TX75	105	012145	N	1987
COMPADRES	KIMBLE	TX7C	267	017007	N	2001	COOT	STONEWALL	TX70	433	000522	OA	1979
COMPTON	CALLAHAN	TX70	059	156486	OA	1973	COPANO BAY SOUTH	ARANSAS	TX40	007	160250	ONA	1962
CONCANNON	WHEELER	TX95	483	012500	ON	1988	COPANO BAY SOUTH	REFUGIO	TX20	391	160250	ONA	1962
CONCEPTION	DUVAL	TX40	131	156623	ON	1952	COPANO BAY SW	ARANSAS	TX40	007	160281	ONA	1967
CONCEPTION EAST	DUVAL	TX40	131	007566	N	1983	COPANO-HAMILL	REFUGIO	TX20	391	008092	N	1981
CONCHO	COOKE	TX90	097	156716	OA	1956	COPAZ	TAYLOR	TX70	441	160312	ONA	1960
CONCHO	SHACKELFORD	TX70	417	156716	OA	1983	COPE	IRION	TX75	235	160343	O	1952
CONCHO BLUFF	TOM GREEN	TX75	451	156716	N	1955	COPE	REAGAN	TX75	383	160343	OA	1952
CONCHO BLUFF NORTH	CRANE	TX80	103	156747	OA	1956	COPE	STERLING	TX80	431	160343	OA	1952
CONCHO BLUFF NORTH	ECTOR	TX80	135	156778	OA	1956	COPE	TOM GREEN	TX75	451	160343	OA	1952
CONCHO BLUFF NORTH	UPTON	TX75	461	156778	OA	1956	COPELAND	STEPHENS	TX70	429	160405	OA	1968
CONCHO BLUFF WEST	CRANE	TX80	103	156809	O	1965	COPELAND CREEK	POLK	TX30	373	160436	ONA	1949
CONCHUDO	WEBB	TX40	479	156871	ONA	1954	COPELAND CREEK EAST	POLK	TX30	373	160442	ONA	1949
CONCORD	ANDERSON	TX60	001	156902	O	1942	COPITA	DUVAL	TX40	131	160498	N	1953
CONCORD DOME	ANDERSON	TX60	001	157057	ONA	1960	COPPER	PALO PINTO	TX70	363	160591	ONA	1951
CONCORDIA	NUECES	TX40	355	157243	O	1966	COPPER BREAKS EAST	HARDEMAN	TX90	197	009200	OA	1985
CONCORDIA NW	NUECES	TX40	355	157274	OA	1968	COQUAT	LIVE OAK	TX20	297	160622	N	1943
CONCORDIA WEST	NUECES	TX40	355	157305	OA	1967	COQUAT SW	LIVE OAK	TX20	297	004903	N	1996
CONCRETE SHIP	GALVESTON	TX30	167	006535	N	1984	CORAL	SHACKELFORD	TX70	417	160746	O	1978
CONDA	COKE	TX75	081	010705	OA	1986	CORALINA RANCH	SCHLEICHER	TX75	413	004713	OA	1983
CONDO	CROCKETT	TX75	105	006103	OA	1983	CORAZON	SCURRY	TX85	415	160870	OA	1953
CONDOR	HOCKLEY	TX85	219	165646	OA	1999	CORBETT	STEPHENS	TX70	429	160901	ONA	1978
CONDON	THROCKMORTON	TX70	447	157398	ONA	1951	CORBETT	UPTON	TX75	461	160901	OA	1952
CONDON NORTH	THROCKMORTON	TX70	447	157414	ONA	1972	CORBETT	WILLACY	TX40	489	160901	N	1953

TEXAS

Field Name	County Name	State Sub	Co Code	Field Code	Field Type	Disc Year	Field Name	County Name	State Sub	Co Code	Field Code	Field Type	Disc Year
CORNERSTONE	FORT BEND	TX30	157	000524	OA	1979	COUPLAND EAST	WILLIAMSON	TX10	491	165396	OA	1964
CORNERSTONE NE	FORT BEND	TX30	157	008094	OA	1983	COUPLAND SOUTH	WILLIAMSON	TX10	491	165427	OA	1949
CORNERSTVILLE	FRANKLIN	TX60	159	162017	OA	1953	COUROIL	OCHILTREE	TX95	357	014637	O	1993
CORNETT	DAWSON	TX85	115	162048	OA	1976	COURTNEY	EASTLAND	TX70	133	165489	OA	1949
CORNETT	TAYLOR	TX70	441	162048	O	1959	COUSENS	VICTORIA	TX20	469	001007	N	1981
CORNISH ZINKE	HOWARD	TX80	227	001004	OA	1981	COUSIN	JACKSON	TX20	239	015506	N	1994
CORNWALL	PANOLA	TX60	365	010706	N	1986	COUSINS	MCMULLEN	TX10	311	165551	ONA	1957
COROCO	TERRY	TX85	445	162296	OA	1954	COUSINS NORTH	MCMULLEN	TX10	311	165582	N	1960
COROCO SE	TERRY	TX85	445	162327	OA	1955	COUS	PARKER	TX70	367	165592	N	1980
COROLLA	GRIMES	TX30	185	000526	N	1983	COV	CULBERSON	TX80	109	165602	N	1978
COROLLA	WALLER	TX30	473	000526	ONA	1980	COVE	OFFSHORE-STATE	TX05	990	165613	N	1967
CORONA	WINKLER	TX80	495	010344	OA	2000	COVE NORTH	OFFSHORE-STATE	TX05	990	008097	N	1982
CORONET	HOWARD	TX80	227	162358	OA	1952	COVENANT	KNOX	TX90	275	011098	O	1987
CORPENING	GRAYSON	TX90	181	006903	OA	1984	COVERT	DIMMIT	TX10	127	165706	N	1972
CORPUS CHANNEL	NUECES	TX40	355	162389	ONA	1953	COVEY CHAPEL	LA SALLE	TX10	283	002039	O	1980
CORPUS CHANNEL EAST	NUECES	TX40	355	003182	ONA	1982	COVINGTON	TERRY	TX85	445	165799	OA	1956
CORPUS CHANNEL NW	NUECES	TX40	355	162420	ONA	1956	COW BAYOU	FALLS	TX50	145	165954	ONA	1950
CORPUS CHANNEL WEST	NUECES	TX40	355	162451	N	1971	COW CREEK	MCMULLEN	TX10	311	165985	ONA	1964
CORPUS CHANNEL WEST	SAN PATRICIO	TX40	409	162451	N	1971	COW CREEK SOUTH	MCMULLEN	TX10	311	010346	N	1985
CORPUS CHRISTI	NUECES	TX40	355	162482	ONA	1935	COW CREEK WEST	MCMULLEN	TX10	311	002040	N	1980
CORPUS CHRISTI BAY WEST	NUECES	TX40	355	162544	ONA	1961	COW GULLY	GALVESTON	TX30	167	016276	N	1997
CORPUS CHRISTI EAST	NUECES	TX40	355	162575	N	1953	COW KILLER	CONCHO	TX75	095	014536	N	1992
CORPUS CHRISTI UPTOWN	NUECES	TX40	355	162606	ON	1970	COW LAKE	BRAZORIA	TX30	039	012506	N	1988
CORPUS CHRISTI WEST	NUECES	TX40	355	162637	ONA	1948	COWAN	ARCHER	TX90	009	166109	O	1954
CORRAL	PALO PINTO	TX70	363	162661	O	1974	COWAN	LIPSCOMB	TX95	295	166109	O	1965
CORRIE	MADISON	TX30	313	003042	N	1982	COWAN RANCH	BAYLOR	TX90	023	016512	O	2000
CORRIGAN	TERRY	TX85	445	162730	OA	1950	COWBOY	STARR	TX40	427	166233	N	1972
CORRIGAN EAST	TERRY	TX85	445	162761	OA	1953	COWBOY WEST	STARR	TX40	427	014914	N	1993
CORRIGAN NORTH	TERRY	TX85	445	162792	OA	1955	COWDEN	ECTOR	TX80	135	166264	OA	1955
CORRIGAN WEST	TERRY	TX85	445	008686	O	1984	COWDEN NORTH	ANDREWS	TX80	003	166295	OA	1930
CORRY	JACK	TX90	237	162823	OA	1987	COWDEN NORTH	ECTOR	TX80	135	166295	OA	1930
CORSICA	STONEWALL	TX70	433	162854	OA	1953	COWDEN SE	ECTOR	TX80	135	166326	O	1969
CORSICANA	ELLIS	TX50	139	162916	ONA	1896	COWDEN SOUTH	ECTOR	TX80	135	166357	OA	1930
CORSICANA	NAVARRO	TX50	349	162916	ONA	1894	COWDEN WEST	ECTOR	TX80	135	166388	O	1955
CORTESE	GALVESTON	TX30	167	002141	OA	1998	COWERT	KIMBLE	TX75	267	166718	N	1973
CORTEZ	STARR	TX40	427	162978	N	1944	COWTRAP	BRAZORIA	TX30	039	166729	N	1951
CORTEZ SOUTH	STARR	TX40	427	163009	N	1961	COWTRAP	MATAGORDA	TX30	321	166729	N	1951
CORTEZ NORTH	STARR	TX40	427	163040	ONA	1964	COWTRAP NORTH	OFFSHORE-STATE	TX05	990	000532	N	1980
CORVETTE	UPTON	TX75	461	013840	OA	1991	COWTRAP SOUTH	OFFSHORE-STATE	TX05	990	000533	N	1980
CORVIN	HARDEMAN	TX90	197	002038	O	1982	COX	COLORADO	TX30	089	166760	N	1980
CORVO	CROCKETT	TX75	105	000527	ON	1979	COX	CROCKETT	TX75	105	166760	ONA	1948
CORZINE	ARCHER	TX90	009	163319	O	1960	COX	SCURRY	TX85	415	166760	O	1951
COSCO	PALO PINTO	TX70	363	016274	N	1997	COX	WHARTON	TX30	481	166760	OA	1951
COSDEN	BEE	TX20	025	163350	N	1944	COX & HAMON	DUVAL	TX40	131	166791	OA	1949
COSDEN WEST	BEE	TX20	025	163381	ONA	1942	COX NORTH	CROCKETT	TX75	105	166884	N	1961
COSEFIELD SOUTH	COOKE	TX90	097	163412	OA	1968	COX RANCH	SCURRY	TX85	415	166931	O	1974
COSMONAUT	FORT BEND	TX30	157	016877	N	2001	COX SOUTH	TAYLOR	TX70	441	011099	OA	1986
COSMOPOLITAN	GONZALES	TX10	177	163429	OA	1976	COX-BROWN	SCHLEICHER	TX75	413	166883	ONA	1953
COST	GONZALES	TX10	177	163458	OA	1976	COY CITY	KARNES	TX20	255	166977	ONA	1945
COST WEST	GONZALES	TX10	177	163463	ONA	1978	COYANOSA	PECOS	TX80	371	167008	ONA	1959
COSTA	CRANE	TX80	103	163468	OA	1980	COYANOSA NE	PECOS	TX80	371	167039	N	1967
COSTELLO	PALO PINTO	TX70	363	163474	N	1966	COYANOSA NORTH	PECOS	TX80	371	167070	OA	1963
COSTELLO NW	PALO PINTO	TX70	363	163485	OA	1974	COYANOSA SOUTH	PECOS	TX80	371	167101	ONA	1965
COSTELLOW	LAVACA	TX20	285	005971	N	2001	COYANOSA WEST	PECOS	TX80	371	167132	OA	1962
COSTON & CLINE	JACK	TX90	237	163505	O	1951	COYLE	PARKER	TX70	367	167163	N	1977
COTHAN	EASTLAND	TX70	133	014333	N	1992	COYOTE	JIM HOGG	TX40	247	167349	O	1957
COTHRUM-BK	JONES	TX70	253	006759	OA	1984	COYOTE EAST	JIM HOGG	TX40	247	167473	N	1984
COTTEN WEST	ANDREWS	TX80	003	163705	OA	1964	COYOTE RIDGE	TAYLOR	TX70	441	014009	O	1991
COTTLE	YOUNG	TX90	503	163815	OA	1953	COYOTE SOUTH	JIM HOGG	TX40	247	167504	ON	1958
COTTON	IRION	TX75	235	163846	O	1959	COYOTE VALLEY	HOWARD	TX80	227	014839	O	1994
COTTON	LIPSCOMB	TX95	295	163846	N	1985	COYOTE WEST	JIM HOGG	TX40	247	167535	ON	1982
COTTON	NUECES	TX40	355	163846	ONA	1979	COZY CORNER	FAYETTE	TX30	149	014010	N	1991
COTTON GIN	FREESTONE	TX50	161	163939	N	1969	CRAB	MATAGORDA	TX30	321	167768	N	1969
COTTON HARTMAN	NUECES	TX40	355	008095	N	1980	CRABBS PRAIRIE	WALKER	TX30	471	167861	N	1966
COTTON LAKE	CHAMBERS	TX30	071	163970	ONA	1936	CRACKER JACK	HOWARD	TX80	227	013359	OA	1989
COTTON LAKE EAST	CHAMBERS	TX30	071	164001	ONA	1968	CRACKERJACK	STONEWALL	TX70	433	167943	OA	1974
COTTON LAKE NORTH	CHAMBERS	TX30	071	164016	OA	1978	CRAFT	STEPHENS	TX70	429	011376	O	1986
COTTON LAKE SOUTH	CHAMBERS	TX30	071	164032	ONA	1937	CRAFT UPPER	STEPHENS	TX70	429	015383	N	1994
COTTON LAKE WEST	CHAMBERS	TX30	071	164063	ONA	1969	CRAFTON	WISE	TX90	497	167985	O	1950
COTTON PATCH	SAN PATRICIO	TX40	409	008096	N	1983	CRAFTON NORTH	WISE	TX90	497	007042	N	1980
COTTON PLANT	STEPHENS	TX70	429	164083	OA	1974	CRAFTON WEST	JACK	TX90	237	168016	ONA	1964
COTTON ROW	HIDALGO	TX40	215	012146	N	1987	CRAFTON WEST	WISE	TX90	497	168016	OA	1969
COTTONDALE	WISE	TX90	497	164218	ONA	1950	CRAIG RANCH	SHERMAN	TX95	421	005118	N	1983
COTTONMOUTH	WHARTON	TX30	481	017120	N	2001	CRAIG RANCH EAST	SHERMAN	TX10	421	016589	N	2000
COTTONWOOD	HARDEMAN	TX90	197	164249	OA	1984	CRAIGHEAD	EASTLAND	TX70	133	006105	ONA	1983
COTTONWOOD	JONES	TX70	253	164249	OA	1982	CRAIN	VICTORIA	TX20	469	168178	N	1978
COTTONWOOD	LIBERTY	TX30	291	164249	ONA	1943	CRAIN-KUNKEL	YOUNG	TX90	503	168202	O	1945
COTTONWOOD ANNIE	JONES	TX70	253	004161	OA	1983	C-RANCH	ANDREWS	TX80	003	110671	O	1953
COTTONWOOD CREEK	FISHER	TX70	151	164280	OA	1982	C-RANCH SOUTH	ANDREWS	TX80	003	000966	OA	1981
COTTONWOOD CREEK	MONTAGUE	TX90	337	164280	OA	1981	CRANDALL RUBIE	LAVACA	TX20	285	008638	N	2001
COTTONWOOD CREEK	NOLAN	TX70	353	164280	N	1981	CRANDELL	PECOS	TX80	371	168326	O	1950
COTTONWOOD CREEK	TAYLOR	TX70	441	164280	N	1981	CRANDELL	STERLING	TX80	431	168326	OA	1953
COTTONWOOD CREEK EAST	DE WITT	TX20	123	164311	N	1961	CRANE	CRANE	TX80	103	168357	OA	1951
COTTONWOOD CREEK NW	DE WITT	TX20	123	014008	N	1990	CRANE COWDEN	CRANE	TX80	103	168388	OA	1932
COTTONWOOD CREEK SOUTH	DE WITT	TX20	123	164342	ONA	1934	CRANE COWDEN	UPTON	TX75	461	168388	OA	1932
COTTONWOOD DRAW	MCMULLEN	TX10	311	164365	O	1992	CRANE COWDEN SOUTH	CRANE	TX80	103	168419	O	1960
COTTONWOOD EAST	LIBERTY	TX30	291	164373	O	1953	CRANE ISLAND SOUTH	NUECES	TX40	355	001008	ONA	1980
COTTONWOOD NORTH	LIBERTY	TX30	291	164404	N	1948	CRANE SE	CRANE	TX80	103	168481	O	1957
COTTONWOOD NW	DE WITT	TX20	123	164419	N	1976	CRANE SOUTH	CRANE	TX80	103	168512	O	1948
COTTONWOOD RANCH	CULBERSON	TX80	109	006104	N	1980	CRANELL	REFUGIO	TX20	391	168574	N	1959
COTTONWOOD SE	LIBERTY	TX30	291	000528	N	1981	CRANELL WEST	REFUGIO	TX20	391	016921	N	2000
COTTONWOOD SOUTH	LIBERTY	TX30	291	164435	OA	1975	CRANFORD	JACK	TX90	237	168651	N	1979
COTTONWOOD SW	LIBERTY	TX30	291	164466	OA	1969	CRANZ	LIVE OAK	TX20	297	168667	N	1957
COTTONWOOD WEST	LIBERTY	TX30	291	164528	N	1954	CRASCO	COLORADO	TX30	089	016278	N	1996
COTULLA	LA SALLE	TX10	283	164621	O	1951	CRASH	IRION	TX75	235	168682	OA	1976
COTULLA RANCH	WEBB	TX40	479	164633	ON	1974	CRASS	REFUGIO	TX20	391	005121	OA	1983
COUCH	CROCKETT	TX75	105	164683	O	1986	CRAVEN	LUBBOCK	TX85	303	168760	OA	1944
COUEY	WHARTON	TX30	481	164699	N	1976	CRAVER	PARKER	TX70	367	168770	N	1977
COUGAR	ARCHER	TX90	009	164700	OA	1983	CRAWAR	CRANE	TX80	103	168791	ONA	1954
COUGAR ENERGY	ARCHER	TX90	009	010345	OA	1985	CRAWAR	WARD	TX80	475	168791	ONA	1954
COUGHRAN	ATASCOSA	TX10	013	164714	OA	1956	CRAWAR EAST	CRANE	TX80	103	168822	O	1958
COUGHRAN SOUTH	ATASCOSA	TX10	013	16									

Field Name	County Name	State Sub	Co Code	Field Code	Field Type	Disc Year	Field Name	County Name	State Sub	Co Code	Field Code	Field Type	Disc Year
CREDO WEST	GLASSCOCK	TX80	173	169178	ONA	1976	CUERO SOUTH	DE WITT	TX20	123	173984	ONA	1959
CREE	YOUNG	TX90	503	000535	N	1980	CUESTA HILL	CROCKETT	TX75	105	007043	OA	1981
CREE-FLOWERS	ROBERTS	TX95	393	169194	ONA	1954	CULBERSON-WHITE	BROWN	TX70	049	174046	OA	1951
CREE-FLOWERS EAST	ROBERTS	TX95	393	169225	N	1961	CULBERTSON	JONES	TX70	253	170777	OA	1950
CREE-STEPHENS	RUNNELS	TX75	399	169256	O	1953	CULLEN	WHARTON	TX30	481	000539	N	1979
CREE-SYKES	RUNNELS	TX75	399	169287	ONA	1950	CULLERS & BAILEY	JONES	TX70	253	000540	OA	1979
CREE-SYKES EAST	RUNNELS	TX75	399	169318	O	1951	CULLUM	WILBARGER	TX90	487	174170	O	1955
CREE-SYKES WEST	RUNNELS	TX75	399	169349	O	1960	CULP	COCHRAN	TX85	079	174201	OA	1955
CREGO	JONES	TX70	253	008887	OA	1985	CUMBERLAND	SHERMAN	TX95	421	174325	N	1993
CREIGHTON	HARDEMAN	TX90	197	005122	O	1986	CUMMING	PALO PINTO	TX70	363	014538	ONA	1993
CRENSHAW	COLEMAN	TX70	083	004314	OA	1983	CUMMING	STEPHENS	TX70	429	014538	ONA	1993
CRESCENT	WHARTON	TX30	481	169504	N	1945	CUMMINS	ECTOR	TX80	135	174387	OA	1967
CRESCENT MOON	COLEMAN	TX70	083	007469	N	1983	CUMMINS	MATAGORDA	TX30	321	174387	O	1953
CRESCENT WEST	WHARTON	TX30	481	169938	N	1975	CUMPLEANOS	ZAPATA	TX40	505	015908	N	1996
CRESLENN	JONES	TX70	253	169969	OA	1955	CUNDIFF	JACK	TX90	237	174418	ONA	1949
CRESSON	CROCKETT	TX75	105	170000	O	1992	CUNDIFF NORTH	JACK	TX90	237	174449	ONA	1953
CRESSON FARM	PARKER	TX70	367	006585	N	1994	CUNDIFF NORTH	WISE	TX90	497	174449	ONA	1953
CRESSWELL	COLEMAN	TX70	083	170062	ONA	1953	CUNDIFF SOUTH	JACK	TX90	237	174480	ONA	1956
CREST	OCHILTREE	TX95	357	170093	OA	1965	CUNDIFF SW	JACK	TX90	237	174511	O	1960
CREST SE	OCHILTREE	TX95	357	170124	O	1966	CUNNINGHAM	CLAY	TX90	077	174542	N	1964
CRESTONIA	DUVAL	TX40	131	170186	OA	1952	CUNNINGHAM	MONTAGUE	TX90	337	174542	O	1950
CRESTONIA SOUTH	DUVAL	TX40	131	170217	ONA	1952	CUNNINGHAM RANCH	PECOS	TX80	371	011101	OA	1979
CRESTONIA SOUTH	JIM HOGG	TX40	247	170217	OA	1952	CUNNINGHAM RANCH NORTH	PECOS	TX80	371	011013	N	1979
CRESWELL	YOUNG	TX90	503	003183	OA	1982	CUNNINGHAM-HUBBARD	CALLAHAN	TX70	059	174548	N	1978
CREWS	REFUGIO	TX20	391	170372	N	1982	CURLEY	THROCKMORTON	TX70	447	174711	OA	1976
CREWS	RUNNELS	TX75	399	170372	OA	1946	CURLEY SOUTH	THROCKMORTON	TX70	447	000541	OA	1980
CREWS HILL	GREGG	TX60	183	016932	O	1999	CURREY	THROCKMORTON	TX70	447	174728	OA	1961
CREWS NE	RUNNELS	TX75	399	170293	N	1988	CURRIE	NAVARRO	TX50	349	174759	ONA	1921
CREWS SE	RUNNELS	TX75	399	170403	ONA	1966	CURRY & THORNTON	RUNNELS	TX75	399	006904	OA	1984
CREWS SOUTH	RUNNELS	TX75	399	170434	OA	1952	CURT WEAVER	JACK	TX90	237	174914	N	1954
CREWS SW	RUNNELS	TX75	399	170459	ONA	1977	CURTIS	THROCKMORTON	TX70	447	174945	OA	1951
CREWS WEST	RUNNELS	TX75	399	170465	ON	1951	CURTIS	ZAVALA	TX10	507	174945	N	1984
CRICKET	HASKELL	TX70	207	010350	OA	1985	CURTIS MITCHELL	PALO PINTO	TX70	363	000542	N	1979
CRIM	WISE	TX90	497	170511	O	1973	CURTIS SOUTH	THROCKMORTON	TX70	447	175007	OA	1969
CRIPPLE CREEK	THROCKMORTON	TX70	447	170728	OA	1973	CURT-ROY	GARZA	TX85	169	174883	OA	1955
CRISWELL NORTH	EASTLAND	TX70	133	009579	ON	1981	CUSTARD	JACK	TX90	237	175379	ONA	1967
CRITTENDON	WINKLER	TX80	495	170868	ON	1968	CUSTER CITY	COOKE	TX90	097	175421	OA	1983
CROCKER	LIVE OAK	TX20	297	170930	N	1997	CUTBIRTH	CALLAHAN	TX70	059	175720	OA	1947
CROCKETT	CROCKETT	TX75	105	170961	ONA	1938	CUTHAND SE	RED RIVER	TX60	387	175751	O	1953
CROCKETT	HOUSTON	TX60	225	170961	N	1984	CUTHBERTSON	DE WITT	TX20	123	013584	OA	1990
CROCKETT	UPTON	TX75	461	170961	ONA	1938	CUTTER	OCHILTREE	TX95	357	175813	N	1987
CROCKETT EAST	CROCKETT	TX75	105	170992	O	1976	CUTTHROAT	PECOS	TX80	371	175875	N	1998
CROCKETT EAST	UPTON	TX75	461	170992	O	1953	CUTTY SARK	RUNNELS	TX75	399	175906	OA	1957
CROFT	BEE	TX20	025	171085	ON	1954	CUTTY SARK NORTH	RUNNELS	TX75	399	175937	O	1965
CROMERA	SHACKELFORD	TX70	417	002041	OA	1982	CVL	CRANE	TX80	103	013844	OA	1991
CRON	CONCHO	TX75	095	171333	O	1961	CWWJ	WASHINGTON	TX30	477	009417	N	1984
CRONK	SHACKELFORD	TX70	417	008471	OA	1984	CY PERKINS	YOUNG	TX90	503	176240	OA	1952
CROOKED BAYOU	LIBERTY	TX30	291	171364	ON	1993	CYBER	YOUNG	TX90	503	010353	O	1985
CROOKED CREEK	JACK	TX90	237	171395	OA	1983	CYCLONE	OFFSHORE-STATE	TX05	990	016202	N	1996
CROOKED LAKE	DIMMIT	TX10	127	171426	ON	1978	CYDNEY BRYNN	MARION	TX60	315	012149	O	1987
CROOKED LAKE	ZAVALA	TX10	507	171426	ON	1978	CYNTHIA	WICHITA	TX90	485	176302	OA	1950
CROOM	COLEMAN	TX70	083	171519	OA	1954	CYPRESS	HARRIS	TX30	201	176333	ONA	1949
CROSBY	HARRIS	TX30	201	171550	O	1954	CYPRESS CREEK	NEWTON	TX30	351	176457	ON	1958
CROSBY NORTH	HARRIS	TX30	201	000536	OA	1981	CYPRESS CREEK EAST	NEWTON	TX30	351	176488	N	1968
CROSS	GARZA	TX85	169	171581	OA	1956	CYPRESS CREEK NORTH	NEWTON	TX30	351	176519	OA	1967
CROSS CREEK	HARRIS	TX30	201	171674	N	1993	CYPRESS DEEP	HARRIS	TX30	201	014745	O	1993
CROSS PLAINS NORTH	CALLAHAN	TX70	059	014744	ON	1993	CYPRESS SW	HARRIS	TX30	201	176736	N	1960
CROSS TIE	KNOX	TX90	275	171922	OA	1964	CYPRESS WEST	HARRIS	TX30	201	176740	N	1980
CROSS TIE WEST	HASKELL	TX70	207	007808	OA	1984	CYRIL	RUSK	TX60	401	176767	ONA	1962
CROSS TIE WEST	KNOX	TX90	275	007808	OA	1984	CYRIL SOUTH	RUSK	TX60	401	176805	ON	1977
CROSS WEST	GRIMES	TX30	185	171937	O	1977	CYRIL WEST	RUSK	TX60	401	001016	N	1981
CROSSCUT	BROWN	TX70	049	171705	N	1950	D & G	RUNNELS	TX75	399	177458	O	1962
CROSSETT	CRANE	TX80	103	171984	OA	1944	D & L	YOUNG	TX90	503	177489	O	1966
CROSSETT	UPTON	TX75	461	171984	OA	1944	D & M	RUNNELS	TX75	399	003043	O	1982
CROSSETT EAST	CRANE	TX80	103	172000	O	1967	D A	PECOS	TX80	371	177418	ONA	1976
CROSSETT EAST	UPTON	TX75	461	172000	O	1967	D A B	SHACKELFORD	TX70	417	014539	ON	1992
CROSSETT NORTH	CRANE	TX80	103	172015	OA	1962	D B G	SHACKELFORD	TX70	417	177551	OA	1969
CROSSETT NORTH	UPTON	TX75	461	172015	OA	1962	D C	ARCHER	TX90	009	177582	O	1959
CROSSETT SOUTH	CRANE	TX80	103	172046	O	1956	D C L	CLAY	TX90	077	007811	OA	1984
CROSSETT SOUTH	CROCKETT	TX75	105	172046	OA	1956	D C M	YOUNG	TX90	503	177613	OA	1971
CROSSETT SOUTH	PECOS	TX80	371	172046	OA	1956	D C R 79 SOUTH	DUVAL	TX40	131	177706	ONA	1968
CROSSETT SOUTH	UPTON	TX75	461	172046	O	1956	D C R-55	DUVAL	TX40	131	177644	O	1962
CROSSETT WEST	CRANE	TX80	103	172077	ONA	1962	D C R-79	DUVAL	TX40	131	177675	ONA	1948
CROSSMAN	ARCHER	TX90	009	172108	O	1955	D E B	GAINES	TX85	165	177737	OA	1952
CROSSMAN	CHEROKEE	TX60	073	172108	ONA	1984	D E B SE	GAINES	TX85	165	007961	OA	1998
CROSSMAN EAST	ARCHER	TX90	009	172139	O	1959	D G	LIPSCOMB	TX95	295	005129	N	1983
CROSSROADS	HARDEMAN	TX90	197	172170	OA	1984	D G J	JACK	TX90	237	003818	O	1983
CROSS-S-RANCH	ZAVALA	TX10	507	171860	ON	1968	D H	STEPHENS	TX70	429	010354	OA	1985
CROTON	KING	TX85	269	172387	OA	1972	D H J	GRIMES	TX30	185	177756	ONA	1973
CROTON BREAKS	KING	TX85	269	012732	OA	1988	D H J	WALLER	TX30	473	177756	ONA	1973
CROTON CREEK	DICKENS	TX85	125	172418	OA	1969	D I F	SCURRY	TX85	415	177768	O	1964
CROTON CREEK EAST	DICKENS	TX85	125	172422	OA	1969	D J	SHACKELFORD	TX70	417	177799	ONA	1964
CROTON CREEK SOUTH	DICKENS	TX85	125	172449	OA	1968	D J S	CROCKETT	TX75	105	009205	OA	1984
CROW	JONES	TX70	253	172511	OA	1951	D JACK	SHACKELFORD	TX70	417	011380	N	1981
CROW	WOOD	TX60	499	172511	OA	1976	D L R	RUNNELS	TX75	399	016753	N	1985
CROWELL EAST	FOARD	TX90	155	172604	OA	1961	D N S	DE WITT	TX20	123	177892	O	1959
CROWELL NORTH	FOARD	TX90	155	172635	OA	1959	D R S	EASTLAND	TX70	133	177901	ONA	1976
CROWELL SW	FOARD	TX90	155	172697	OA	1969	D R S SE	EASTLAND	TX70	133	007851	OA	1982
CROWN	TERRY	TX85	445	001011	OA	1981	D S	PECOS	TX80	371	177910	N	1978
CROWN EAST	ATASCOSA	TX10	013	172821	OA	1954	DABOVAL	WH					

TEXAS

Field Name	County Name	State Sub	Co Code	Field Code	Field Disc Type	Year	Field Name	County Name	State Sub	Co Code	Field Code	Field Disc Type	Year
DALLAS BRANCH	JASPER	TX30	241	011695	N	1987	DAVID JR	THROCKMORTON	TX70	447	014152	N	1991
DALLAS HUSKY	GOLIAD	TX20	175	179008	ONA	1953	DAVID-ERIC	RUNNELS	TX75	399	006275	OA	1984
DALLAS HUSKY DEEP	GOLIAD	TX20	175	179012	N	1972	DAVID-ERIC	TAYLOR	TX70	441	006275	OA	1984
DALLAS HUSKY EAST	GOLIAD	TX20	175	179039	N	1953	DAVID-GAIL	ANDERSON	TX60	001	008687	N	1984
DALLAS HUSKY NE	GOLIAD	TX20	175	179070	ONA	1962	DAVIDSON	WICHITA	TX90	485	182015	OA	1943
DALOU	LUBBOCK	TX85	303	179101	O	1970	DAVIDSON CHAPEL	HARRISON	TX60	203	182046	OA	1961
DALSAM	ANDREWS	TX80	003	179121	OA	1973	DAVIDSON FARM	YOUNG	TX90	503	182083	OA	1972
DALSAM	GAINES	TX85	165	179121	OA	1973	DAVIDSON RANCH	CROCKETT	TX75	105	182108	ONA	1964
DALTON	BORDEN	TX85	033	179132	OA	1958	DAVIE	BEXAR	TX10	029	005130	OA	1983
DALTON	PALO PINTO	TX70	363	179132	N	1940	DAVIS	ATASCOSA	TX10	013	182170	OA	1983
DALTON BEND	PALO PINTO	TX70	363	000545	ONA	1977	DAVIS	EASTLAND	TX70	133	182170	N	1979
DALWOOD	DICKENS	TX85	125	017008	O	2002	DAVIS	RUNNELS	TX75	399	182170	O	1951
DALY	WISE	TX90	497	179256	ONA	1949	DAVIS	STEPHENS	TX70	429	182170	N	1979
DALY	ZAVALA	TX10	507	179256	N	1980	DAVIS	UPTON	TX75	461	182170	ONA	1950
DALY NORTH	WISE	TX90	497	179287	ONA	1954	DAVIS	WEBB	TX40	479	182170	ONA	1962
DALZELL	BROWN	TX70	049	014442	OA	1992	DAVIS	YOUNG	TX90	503	182170	ONA	1946
DAMASCUS	ANGELINA	TX60	005	179303	N	1976	DAVIS	ZAPATA	TX40	505	182170	ONA	1962
DAMASCUS	POLK	TX30	373	179303	N	1976	DAVIS CREEK	LIMESTONE	TX50	293	182294	N	1983
DAMERON	PECOS	TX80	371	179318	ONA	1961	DAVIS DRAW	OCHILTREE	TX95	357	010250	N	1985
DAMON MOUND	BRAZORIA	TX30	039	179442	ONA	1915	DAVIS HILL	LIBERTY	TX30	291	182356	O	1955
DAMON MOUND EAST	BRAZORIA	TX30	039	179473	OA	1953	DAVIS RANCH	SHACKELFORD	TX70	417	182449	ONA	1957
DAMON MOUND SE	BRAZORIA	TX30	039	179504	O	1955	DAVIS RIBBLE	YOUNG	TX90	503	010358	OA	1985
DAMSITE	LOVING	TX80	301	179523	N	1976	DAVIS SOUTH	ZAPATA	TX40	505	182542	ONA	1966
DAMSON	THROCKMORTON	TX70	447	179535	O	1969	DAVIS-BELL	COLEMAN	TX70	083	182201	OA	1952
DAMUTH	SAN JACINTO	TX30	407	000546	ONA	1979	DAVIS-TAYLOR	TAYLOR	TX70	441	182573	O	1958
DAMUTH NORTH	SAN JACINTO	TX30	407	179553	OA	1981	DAVIS-WATSON	COLEMAN	TX70	083	182604	OA	1961
DAN	WILBARGER	TX90	487	179566	OA	1977	DAV-MAG	CLAY	TX90	077	181519	O	1956
DAN A HUGHES	JIM HOGG	TX40	247	014215	N	1991	DAVO	LAVACA	TX20	285	014915	N	1993
DAN A HUGHES	ZAPATA	TX40	505	014215	N	1991	DAVSUN	SHELBY	TX60	419	008101	N	1982
DAN A HUGHES WEST	ZAPATA	TX40	505	015112	N	1992	DAVY	KARNES	TX20	255	182635	ONA	1962
DAN COBBS	MCMULLEN	TX10	311	004704	N	1994	DAVY CROCKETT	HOUSTON	TX60	225	182666	O	1976
DAN COUNTISS	MCMULLEN	TX10	311	009719	O	2000	DAVY CROCKETT	ZAPATA	TX40	505	182666	OA	1955
DAN SULLIVAN	BROOKS	TX40	047	179597	ON	1944	DAVY CROCKETT NE	HOUSTON	TX60	225	013673	OA	1991
DANA	ARCHER	TX90	009	179628	O	1961	DAW-CON	SHACKELFORD	TX70	417	182697	OA	1955
DANA EAST	ARCHER	TX90	009	179632	OA	1978	DAW-DEN	BORDEN	TX85	033	008475	OA	1984
DANBURY	BRAZORIA	TX30	039	179659	ONA	1947	DAW-KINS	JACK	TX90	237	182712	OA	1978
DANBURY DOME	BRAZORIA	TX30	039	179690	ONA	1930	DAWN	FRIO	TX10	163	182728	O	1963
DANBURY DOME NORTH	BRAZORIA	TX30	039	179721	ONA	1952	DAWN G	GARZA	TX85	169	012944	OA	1988
DANBURY DOME WEST	BRAZORIA	TX30	039	003976	N	1983	DAWS	THROCKMORTON	TX70	447	182759	OA	1948
DANBURY EAST	BRAZORIA	TX30	039	179752	OA	1967	DAWS	YOUNG	TX90	503	182759	ONA	1948
DANBURY NORTH	BRAZORIA	TX30	039	179783	OA	1952	DAWSON	CRANE	TX80	103	182790	OA	1955
DANBURY NW	BRAZORIA	TX30	039	179793	ONA	1977	DAWSON - CONWAY	SHACKELFORD	TX70	417	003153	N	1982
DANBURY RIDGE	BRAZORIA	TX30	039	011938	N	1987	DAWSON EAST	CRANE	TX80	103	182827	OA	1974
DANBURY SOUTH	BRAZORIA	TX30	039	179814	N	1963	DAWSON SOUTH	CRANE	TX80	103	182852	OA	1969
DANBURY SW	BRAZORIA	TX30	039	179845	ON	1952	DAY	GUADALUPE	TX10	187	182883	O	1940
DANCE	BRAZORIA	TX30	039	179876	N	1962	DAY	MADISON	TX30	313	182883	ONA	1948
DANCE WEST	BRAZORIA	TX30	039	179897	N	1975	DAY & GRIFFIN	EASTLAND	TX70	133	182914	ONA	1953
DAN-CHOATE	STEPHENS	TX70	429	012940	ONA	1988	DAY RANCH	COLEMAN	TX70	083	003184	N	1980
DANCING BEAR	STEPHENS	TX70	429	010072	ONA	1985	DAY SOUTH	MADISON	TX30	313	183007	ONA	1977
DANDEN	HANSFORD	TX95	195	012941	N	1988	DAYBREAK	STEPHENS	TX70	429	003980	ONA	1983
DANDY H WILKES	EASTLAND	TX70	133	014012	O	1991	DAY-HARDING	STEPHENS	TX70	429	007853	OA	1982
DANFORTH	GOLIAD	TX20	175	179990	N	1978	DAYS CHAPEL	ANDERSON	TX60	001	183069	ON	1955
DANGLE	COOKE	TX90	097	180062	OA	1943	DAYTON NORTH	LIBERTY	TX30	291	183162	ONA	1905
DANI	PECOS	TX80	371	007044	OA	1982	DBO	RUNNELS	TX75	399	006486	N	1999
DANIEL	FISHER	TX70	151	180093	OA	1977	D-C 176	SHACKELFORD	TX70	417	000543	N	1979
DANIEL	HENDERSON	TX50	213	180093	O	1979	DCZ	NOLAN	TX70	353	010359	O	1985
DANIEL	OCHILTREE	TX95	357	180093	ON	1954	D-D-C	ARCHER	TX90	009	177722	OA	1973
DANIEL	PARKER	TX70	367	180093	N	1981	DDD	HOWARD	TX80	227	014540	O	1993
DANIEL O DRISCOLL	REFUGIO	TX20	391	180124	N	1964	DE BUSK	COLEMAN	TX70	083	183558	OA	1955
DANIEL RANCH	VICTORIA	TX20	469	004906	N	1996	DE GAURIN	DUVAL	TX40	131	183589	ONA	1963
DANIELLE LEE	SHACKELFORD	TX70	417	015189	O	1994	DE JECIA	COOKE	TX90	097	183620	OA	1955
DANIELS	YOUNG	TX90	503	180155	OA	1950	DE JORJA	ZAVALA	TX10	507	016280	N	1996
DANIELS RANCH	DE WITT	TX20	123	180186	N	1964	DE LATE CHARCO	BROOKS	TX40	047	183682	N	1957
DANIELS RANCH SOUTH	DE WITT	TX20	123	002045	N	1982	DE LEON	COMANCHE	TX70	093	183713	N	1950
DANITA WALKER	GAINES	TX85	165	012905	OA	1999	DE LEON NORTH	COMANCHE	TX70	093	000547	ONA	1979
DANNELLY	CALDWELL	TX10	055	009201	OA	1985	DE LUNA	DUVAL	TX40	131	003820	ONA	1983
DANTONE LONG	BEXAR	TX10	029	180372	OA	1965	DE PAUL	CROCKETT	TX75	105	183744	ON	1950
DANVILLE	GREGG	TX60	183	180403	ONA	1959	DE PINE	VICTORIA	TX20	469	183775	O	1950
DANVILLE	RUSK	TX60	401	180403	ONA	1959	DE RENNE	CONCHO	TX75	095	014916	O	1994
DANVILLE EAST	GREGG	TX60	183	180418	N	1981	DE SPAIN	WEBB	TX40	479	183837	ON	1953
DANVILLE EAST	RUSK	TX60	401	180418	ON	1980	DE SPAIN NORTH	WEBB	TX40	479	183868	O	1956
DANVILLE WEST	RUSK	TX60	401	003978	ONA	1982	DE SPAIN SE	WEBB	TX40	479	183899	ONA	1963
DAPHNE	STEPHENS	TX70	429	006906	N	1984	DE SPAIN SOUTH	WEBB	TX40	479	183930	O	1953
DARBY	MILAM	TX10	331	180465	N	1985	DE WITT	PALO PINTO	TX70	363	183961	N	1959
DARCO SE	HARRISON	TX60	203	180511	N	1979	DE ZAVALA	HARRIS	TX30	201	002220	N	1999
DARDEN	ARCHER	TX90	009	180527	O	1951	DEAD DOG	HARDEMAN	TX90	197	002048	OA	1982
DARDEN	LIPSCOMB	TX95	295	180527	OA	1982	DEAD HORSE CREEK	EASTLAND	TX70	133	184023	ONA	1977
DARE I	CONCHO	TX75	095	015857	O	1996	DEADMAN DRAW	CALLAHAN	TX70	059	008476	N	1984
DARILEK	ARCHER	TX90	009	180589	O	1953	DEADWOOD	GLASSCOCK	TX80	173	184104	OA	1977
DARK HOLLOW	JONES	TX70	253	180651	ONA	1979	DEADWOOD SOUTH	GLASSCOCK	TX80	173	001019	OA	1980
DARK HORSE	CONCHO	TX75	095	013846	OA	1991	DEADWOOD WEST	GLASSCOCK	TX80	173	000116	OA	1979
DARLA	HOWARD	TX80	227	000166	OA	1996	DEAN	RUNNELS	TX75	399	184116	OA	1981
DARLIN	CRANE	TX80	103	016279	O	1996	DEAN EAST	CLAY	TX90	077	007048	OA	1982
DARMER	WINKLER	TX80	495	180837	ONA	1964	DEAN LAKE	MONTGOMERY	TX30	339	000548	N	1980
DARMER NE	WINKLER	TX80	495	180847	OA	1978	DEAN RANCH	TERRELL	TX75	443	007049	ON	1982
DARNELL	BAYLOR	TX90	023	180992	O	1960	DEAN WEST	COCHRAN	TX85	079	012946	O	1989
DARNER-HAMMON	JACK	TX90	237	181023	ONA	1961	DEANA FAY	SHACKELFORD	TX70	417	003185	OA	1982
DARREN	LIPSCOMB	TX95	295	181035	ONA	1978	DEANIE B	RUNNELS	TX75	399	014639	O	1993
DARREN SW	LIPSCOMB	TX95	295	010356	N	1985	DEANN	STEPHENS	TX70	429	007855	N	1982
DARRINGTON	BRAZORIA	TX30	039	181054	ONA	1981	DEANVILLE SOUTH	BURLESON	TX30	051	003821	OA	1983
DARROUZETT	LIPSCOMB	TX95	295	181085	ONA	1962	DEARING	JACK	TX90	237	184271	ONA	1953
DARROUZETT NE	LIPSCOMB	TX95	295	181116	O	1968	DEARING SE	JACK	TX90	237	184302	O	1956
DARROUZETT NW	LIPSCOMB	TX95	295	181147	OA	1965	DEATON	ARCHER	TX90	009	184364	O	1955
DARROUZETT WEST	LIPSCOMB	TX95	295	009202	N	1985	DEATON	PALO PINTO	TX70	363	184364	N	1959
DARSEY	ZAVALA	TX10	507	003979	N	1983	DEATS	YOUNG	TX90	503	184395	OA	1957
DARST CREEK	GUADALUPE	TX10	187	181209	ONA	1929	DEB	SCHLEICHER	TX75	413	003823	OA	1983
DASA	LIVE OAK	TX20	297	012943	N	1988	DEBBIE B	LIVE OAK	TX20	297	010360	N	1985
DASHER	DE WITT	TX20	123	015273	N	1994	DEBBY	MCMULLEN	TX10	311	002049	ONA	1980
DASKAM	HIDALGO	TX40	215	181364	ON	1949	DEBBY J	SHACKELFORD	TX70	417	000549	N	1979
DASKAM SOUTH	HIDALGO	TX40	215	181395	N	1955	DEBERRY	PANOLA	TX60	365	008477	ONA	1984
DASKAM WEST	HIDALGO	TX40	215	003085	N	1982	DEBERRY NORTH	PANOLA	TX60	365	010361	ONA	1985
DAUGHERTY	JONES	TX											

Field Name	County Name	State Sub	Co Code	Field Code	Field Type	Disc Year	Field Name	County Name	State Sub	Co Code	Field Code	Field Type	Disc Year
DECATUR WEST	WISE	TX90	497	184798	N	1959	DESDEMONA	EASTLAND	TX70	133	189417	OA	1918
DECK	STERLING	TX80	431	185007	ONA	1972	DESDEMONA	ERATH	TX70	143	189417	OA	1918
DECKER	ARCHER	TX90	009	185015	OA	1958	DESDEMONA EAST	ERATH	TX70	143	189448	ONA	1967
DECKER SWITCH	HARRIS	TX30	201	185036	O	1984	DESDEMONA M	EASTLAND	TX70	133	000554	OA	1980
DECKER SWITCH	HOUSTON	TX60	225	185036	ONA	1972	DESDEMONA NORTH	EASTLAND	TX70	133	003825	ONA	1980
DECKER SWITCH SE	HOUSTON	TX60	225	009418	N	1984	DESPARADO	WEBB	TX40	479	009384	N	1985
DECKERS PRAIRIE	HARRIS	TX30	201	185046	ONA	1949	DESPERADO	MIDLAND	TX80	329	008690	OA	1984
DECKERS PRAIRIE	MONTGOMERY	TX30	339	185046	ONA	1949	DESTINO	DUVAL	TX40	131	013469	N	1989
DECKERS PRAIRIE SOUTH	HARRIS	TX30	201	185077	ONA	1949	DEU PREE	WOOD	TX60	499	189696	OA	1951
DECKERS PRAIRIE SOUTH	MONTGOMERY	TX30	339	185077	ONA	1949	DEU PREE NORTH	WOOD	TX60	499	189727	O	1964
DECLEVA	STEPHENS	TX70	429	185108	ONA	1956	DEUCE	SAN JACINTO	TX30	407	189731	N	1974
DECO	COLEMAN	TX70	083	000550	OA	1979	DEUPREE	BEXAR	TX10	029	189739	O	1936
DEE	MARTIN	TX80	317	013126	OA	1989	DEVCON	LIVE OAK	TX20	297	189745	N	1976
DEE CEE	JACK	TX90	237	000551	ON	1981	DEVERS	LIBERTY	TX30	291	006106	ONA	1983
DEE DAVENPORT	STARR	TX40	427	185139	ON	1947	DEVERS SOUTH	LIBERTY	TX30	291	006538	OA	1984
DEEMAR	PECOS	TX80	371	004371	OA	1983	DEVERS SW	LIBERTY	TX30	291	017092	N	2002
DEEP CREEK	SHACKELFORD	TX70	417	185232	ONA	1949	DEVIL	JEFFERSON	TX30	245	002057	ON	1982
DEEP DOWN RANCH	HOOD	TX70	221	185246	OA	1978	DEVILBISS	LEE	TX30	287	011389	OA	1987
DEEP MUD	MAVERICK	TX10	323	185400	O	1977	DEVILLIER	CHAMBERS	TX30	071	189751	N	1975
DEEP RIVER	PALO PINTO	TX70	363	185418	N	1981	DEVILS COURTHOUSE	TOM GREEN	TX75	451	189789	O	1955
DEEP ROCK	ANDREWS	TX80	003	185449	OA	1929	DEVILS POCKET	NEWTON	TX30	351	189882	ON	1967
DEEP ROCK SOUTH	ANDREWS	TX80	003	185480	OA	1961	DEVILS POCKET WEST	NEWTON	TX30	351	008105	OA	1983
DEER	CLAY	TX90	077	185511	O	1953	DEVILS RIVER	VAL VERDE	TX10	465	189913	ONA	1959
DEER CANYON	TERRELL	TX75	443	015493	ON	1995	DEVILS RUN	REFUGIO	TX20	391	001023	ONA	1981
DEER CREEK	CLAY	TX90	077	185542	OA	1982	DEVILS WATER HOLE	MCMULLEN	TX10	311	189944	ONA	1969
DEER CREEK	FALLS	TX50	145	185542	OA	1950	DEVIOS RIDGE	TAYLOR	TX70	441	003188	O	1983
DEER CREEK EAST	CLAY	TX90	077	009419	OA	1984	DEW	FREESTONE	TX50	161	003189	N	1982
DEER CREEK SE	CLAY	TX90	077	002984	OA	1980	DEW	LEON	TX50	289	003189	N	1982
DEER CROSSING	THROCKMORTON	TX70	447	185655	N	1978	DEWEBER	CLAY	TX90	077	190081	A	1975
DEER PARK	HARRIS	TX30	201	185790	O	1954	DEWEBER	JACK	TX90	237	190081	OA	1975
DEER RIDGE	STEPHENS	TX70	429	185821	N	1959	DEWEES	WILSON	TX10	493	190089	O	1978
DEER SWAMP	PANOLA	TX60	365	185852	O	1966	DEWEY	CALHOUN	TX20	057	190130	N	1959
DEES	JACK	TX90	237	186193	ONA	1952	DEWEY	EASTLAND	TX70	133	190130	ONA	1975
DEES NE	JACK	TX90	237	186224	OA	1957	DEWEY LAKE	GLASSCOCK	TX80	173	000299	ONA	1981
DEHONEY	CLAY	TX90	077	186574	OA	1972	DEWEY LAKE	HOWARD	TX80	227	000299	ONA	1981
DEIKE	RUNNELS	TX75	399	186620	OA	1960	DEWEY LAKE EAST	GLASSCOCK	TX80	173	002058	ONA	1982
DEJAY	DUVAL	TX40	131	186658	ONA	1955	DEWEY LAKE SOUTH	GLASSCOCK	TX80	173	003826	OA	1983
DEJAY DEEP	DUVAL	TX40	131	014153	N	1991	DEWEYVILLE	NEWTON	TX30	351	190223	N	1963
DEJAY NORTH	DUVAL	TX40	131	003590	ON	1982	DEWEYVILLE SOUTH	NEWTON	TX30	351	016285	N	1997
DEL GRULLO	KLEBERG	TX40	273	186720	ON	1953	DEWEYVILLE WEST	NEWTON	TX30	351	000153	N	1980
DEL MAR	WEBB	TX40	479	001021	N	1981	DEWILLE	GOZALES	TX10	177	007816	OA	1984
DEL MONTE	ZAVALA	TX10	507	186751	ONA	1947	DEXTER	COOKE	TX90	097	190316	OA	1963
DEL MONTE NORTH	ZAVALA	TX10	507	186782	N	1961	DEXTER EAST	COOKE	TX90	097	190347	OA	1975
DELANEY	HASKELL	TX70	207	186925	N	1983	DEXTER NW	COOKE	TX90	097	190378	OA	1966
DELANEY	SMITH	TX60	423	186925	OA	1972	DEXTER SOUTH	COOKE	TX90	097	015852	O	1996
DELANEY BRANCH	ANDERSON	TX60	001	015831	O	1992	DEXTER SW	COOKE	TX90	097	190409	OA	1965
DELANEY'S DELIGHT	NOLAN	TX70	353	015964	O	1996	DEXTER WEST	COOKE	TX90	097	190440	OA	1976
DELANO	EASTLAND	TX70	133	002959	N	1977	D-H-B	RUNNELS	TX75	399	177463	OA	1974
DELASA	EASTLAND	TX70	133	007812	OA	1984	GOLIAD	GOLIAD	TX20	175	190712	ON	1945
DELAWARE BEND	COOKE	TX90	097	186968	ONA	1963	DIAL	GRAYSON	TX90	181	190712	OA	1955
DELAWARE BEND NORTH	COOKE	TX90	097	003824	OA	1982	DIAL	SHACKELFORD	TX70	417	190712	OA	1968
DELAWARE BEND NORTH DELAY	GRAYSON	TX90	181	003824	OA	1982	DIAL EAST	GOLIAD	TX20	175	190743	N	1965
DELESSELINE	BROWN	TX70	049	007856	OA	1982	DIAL SOUTH	GOLIAD	TX20	175	013209	N	1989
DELHI NE	COLORADO	TX30	089	008688	OA	1984	DIAL WEST	GOLIAD	TX20	175	190774	O	1963
DELHI NORTH	HARRIS	TX30	201	007813	N	1983	DIAMANTE	GAINES	TX85	165	015558	O	1995
DELHI NW	HARRIS	TX30	201	187123	ONA	1945	DIAMOND	ARCHER	TX90	009	190805	OA	1985
DELIAD	HARRIS	TX30	201	007473	N	1984	DIAMOND -M-	BORDEN	TX85	033	191022	OA	1940
DELIGHT	DE WITT	TX20	123	187278	O	1965	DIAMOND -M-	SCURRY	TX85	415	191022	OA	1940
DELL	CALLAHAN	TX70	059	187293	OA	1976	DIAMOND MAG	CHEROKEE	TX60	073	191026	N	1976
DELLE	CRANE	TX80	103	187309	OA	1956	DIAMOND T	LIVE OAK	TX20	297	008481	N	1984
DELLEWOOD	SHACKELFORD	TX70	417	008480	OA	1984	DIAMOND T EAST	LIVE OAK	TX20	297	010368	N	1985
DELMITA	SUTTON	TX75	435	187495	N	1967	DIAMOND T SW	LIVE OAK	TX20	297	008482	N	1984
DELONG	STARR	TX40	427	187517	ON	1975	DIAMONDBACK	WEBB	TX40	479	013127	N	1985
DELORES	STEPHENS	TX70	429	187526	ONA	1954	DIAMOND-BOLUM	BURLESON	TX30	051	002222	O	1998
DELRAY	WILSON	TX10	493	187557	O	1954	DIANA	JONES	TX70	253	191177	OA	1957
DELRAY	BROWN	TX70	049	187622	OA	1979	DIANE	THROCKMORTON	TX70	447	191208	OA	1955
DELRAY EAST	STONEWALL	TX70	433	187622	OA	1977	DIANE D	YOUNG	TX90	503	009204	N	1985
DELROSE	STONEWALL	TX70	433	187623	OA	1979	DIAZ	ERATH	TX70	143	191239	N	1971
DELROY	UPSHUR	TX60	459	187625	ONA	1978	DICEY	PARKER	TX70	367	191363	ONA	1962
DELSTRAT	THROCKMORTON	TX70	447	187634	OA	1977	DICEY NORTH	PARKER	TX70	367	000557	N	1978
DELSTRAT	WARD	TX80	475	187650	OA	1958	DICEY SOUTH	PARKER	TX70	367	000258	N	1980
DELTA	WINKLER	TX80	495	187650	OA	1958	DICK RICHARDSON	RUNNELS	TX75	399	191394	OA	1962
DELTA	COLEMAN	TX70	083	187681	ONA	1983	DICK SCOTT	THROCKMORTON	TX70	447	191425	OA	1951
DELTA	STEPHENS	TX70	429	187681	OA	1952	DICK WYATT	EASTLAND	TX70	133	003827	N	1983
DELTA SOUTH	BROWN	TX70	049	006763	OA	1984	DICKENSON	JACK	TX90	237	191471	OA	1982
DEMAND	OCHILTREE	TX95	357	187836	N	1984	DICKERSON	PALO PINTO	TX70	363	010369	N	1985
DEMERE	TOM GREEN	TX75	451	187880	N	1976	DICKBIRD	JACK	TX90	237	004627	N	1983
DEMOS	ARCHER	TX90	009	187929	OA	1949	DICKIE	THROCKMORTON	TX70	447	191518	OA	1949
DEMOS NE	ARCHER	TX90	009	187960	OA	1955	DICKIE RANCH	STEPHENS	TX70	429	006107	OA	1983
DEMPSEY CREEK	GAINES	TX85	165	187991	OA	1955	DICKINSON	GALVESTON	TX30	167	191549	ONA	1934
DEMPSEY CREEK	NEWTON	TX30	351	187991	ONA	1981	DICKINSON DEEP	GALVESTON	TX30	167	191580	ONA	1956
DEMPSTER	CROCKETT	TX75	105	003186	N	1982	DICKINSON NE	GALVESTON	TX30	167	191642	OA	1953
DENARD	MENARD	TX75	327	002054	OA	1982	DICKINSON NW	CHEROKEE	TX60	073	191652	N	1976
DENHAWKEN	WILSON	TX10	493	188115	ONA	1953	DICKINSON SW	GALVESTON	TX30	167	191652	N	1975
DENIKE-TOM PHILLIPS	BRAZORIA	TX30	039	016282	N	1997	DICKINSON SE	GALVESTON	TX30	167	191673	ONA	1956
DENIS	TOM GREEN	TX75	451	008769	OA	1985	DICKSON	NOLAN	TX70	353	191766	OA	1961
DENISON	SUTTON	TX75	435	188146	N	1962	DIEBEL	DE WITT	TX20	123	003541	ON	1982
DENISON SOUTH	GRAYSON	TX90	181	188177	OA	1964	DIEGO	DUVAL	TX40	131	191828	O	1949
DENMAN	MATAGORDA	TX30	321	188208	O	1956	DIETZ	MCCULLOCH	TX75	307	191890	OA	1957
DENMAN-LEMKE	VICTORIA	TX20	469	011939	N	1985	DIETZ EAST	MCCULLOCH	TX75	307	015858	O	1996
DENNIS	JACK	TX90	237	188301	OA	1983	DIGGER	RUSK	TX60	401	015516	O	1993
DENNIS SW	HOOD	TX70	221	000553	N	1977	DILL EAST	WILBARGER	TX90	487	192014	OA	1956
DENNIS SW	PARKER	TX70	367	000553	N	1977	DILLARD	BROWN	TX70	049	192107	OA	1982
DENNIS WEST	PARKER	TX70	367	007857	N	1982	DILLARD	CLAY	TX90	077	192107	O	1953
DENNY	BORDEN	TX85	033	188363	OA	1980	DILLARD	YOUNG	TX90	503	192107	O	1946
DENNY	FALLS	TX50	145	188363	ON	1971	DILLARD SE	CLAY	TX90	077	192138	ONA	1966
DENNY BOWLES	HARRISON	TX60	203	010367	N	1985	DILLARD SE	JACK	TX90	237	192138	OA	1966
DENSON	CLAY	TX90	077	188518	O	1955	DILLARD SOUTH	CLAY	TX90	077	192169	OA	1965
DENT INGRAM	DIMMIT	TX10	127	188549	OA	1967	DILLARD SW	CLAY	TX90	077	192200	ONA	1967
DENTLER	VICTORIA	TX20	469	003187	N	1982	DILLARD SW	JACK	TX90	237	192200	ONA	1967
DENTON	CALLAHAN	TX70	059	188580	OA	1950	DILLARD WEST	CLAY	TX90	077	192231	ONA	1965
DENTON A	THROCKMORTON	TX70	447	011388									

TEXAS

Field Name	County Name	State Sub	Co Code	Field Code	Field Disc Type Year	Field Name	County Name	State Sub	Co Code	Field Code	Field Disc Type Year
DILWORTH RANCH NE	MCMULLEN	TX10	311	011701	N 1987	DONIE	FREESTONE	TX50	161	196933	N 1978
DILWORTH RANCH NORTH	MCMULLEN	TX10	311	005139	ONA 1983	DONNA	HIDALGO	TX40	215	197076	ONA 1949
DILWORTH SE	MCMULLEN	TX10	311	192541	ONA 1955	DONNA	LOVING	TX80	301	197076	O 1983
DILWORTH SOUTH	GONZALES	TX10	177	002060	OA 1981	DONNA	SHACKELFORD	TX70	417	197076	N 1978
DI-MAR	PECOS	TX80	371	190456	N 1978	DONNA BUCHANAN	HIDALGO	TX40	215	179079	N 1978
DIME BOX	LEE	TX30	287	192587	OA 1983	DONNA GAYLE	THROCKMORTON	TX70	447	006345	OA 1984
DIMMIT NE	LOVING	TX80	301	007052	OA 1982	DONNELL	STEPHENS	TX70	429	197138	O 1942
DIMMITS ISLAND	NUECES	TX40	355	192696	ON 1971	DONNELL	YOUNG	TX90	503	197138	ONA 1900
DIMMITT	LOVING	TX80	301	192665	OA 1957	DONNELLY	ECTOR	TX80	135	197169	OA 1950
DIMOCK	KNOX	TX90	275	192727	N 1965	DONNELLY NORTH	ECTOR	TX80	135	197231	ONA 1956
DIMOCK	MONTAGUE	TX90	337	192727	OA 1961	DONNER	JACKSON	TX20	239	197293	N 1994
DIMPKIN	PALO PINTO	TX70	363	000561	N 1981	DONOHOO	CLAY	TX90	077	197340	OA 1951
DINERO	LIVE OAK	TX20	297	192851	O 1955	DOODLEBUG	UPTON	TX75	461	011940	OA 1988
DINERO EAST	LIVE OAK	TX20	297	192882	ON 1975	DOOLITTLE	DE WITT	TX20	123	197465	N 1974
DINERO NORTH	LIVE OAK	TX20	297	192913	N 1957	DOOLITTLE SW	DE WITT	TX20	123	197472	N 1976
DINERO WEST	LIVE OAK	TX20	297	192944	ONA 1961	DOPEY	WHARTON	TX30	481	015274	N 1994
DING DONG	HARDEMAN	TX90	197	006539	O 1984	DORA NORTH	NOLAN	TX70	353	197634	ONA 1953
DINKINS	LEON	TX50	289	006989	N 1999	DORA NW	NOLAN	TX70	353	197665	OA 1955
DINN	DUVAL	TX40	131	193099	ONA 1949	DORA ROBERTS	ECTOR	TX80	135	197696	OA 1954
DINN DEEP	DUVAL	TX40	131	012511	N 1988	DORA ROBERTS	MIDLAND	TX80	329	197696	OA 1954
DINN INTERMEDIATE	DUVAL	TX40	131	016859	N 2000	DORBANDT	CALLAHAN	TX70	059	003048	OA 1982
DINN SW	DUVAL	TX40	131	193130	N 1957	DORCHESTER	GRAYSON	TX90	181	197893	OA 1975
DINN SW	WEBB	TX40	479	193130	N 1957	DORCHESTER NORTH	GRAYSON	TX90	181	009206	OA 1985
DINSMOOR	ATASCOSA	TX10	013	193161	OA 1952	DOREEN	KIMBLE	TX75	267	197913	ONA 1954
DIPPEL	HASKELL	TX70	207	193223	OA 1956	DOREEN SHALLOW	KIMBLE	TX75	267	197944	ON 1954
DIRKS	BEE	TX20	025	193285	ONA 1934	DORIAN-KING	YOUNG	TX90	503	197975	OA 1956
DIRKS	COLEMAN	TX70	083	193285	N 1979	DORIS	NOLAN	TX70	353	198006	ONA 1969
DIRTY JACK	SCHLEICHER	TX75	413	016571	OA 2000	DORIS	STEPHENS	TX70	429	198006	OA 1983
DISCOVERY	SCHLEICHER	TX75	413	007053	OA 1980	DORIS NORTH	NOLAN	TX70	353	003829	OA 1983
DISHMAN	CLAY	TX90	077	193316	O 1967	DORLAND	HOWARD	TX80	227	001029	OA 1980
DISMUKES	WILSON	TX10	493	193347	OA 1963	DORMAN	RUNNELS	TX75	399	198037	OA 1961
DISSMAN	PECOS	TX80	371	193452	N 1975	DORMAN WEST	RUNNELS	TX75	399	198068	OA 1976
DIVERSE	THROCKMORTON	TX70	447	000562	OA 1981	DORNBERG	GOLIAD	TX20	175	198109	N 1973
DIVERSE-BENNETT	PARKER	TX70	367	001026	N 1981	DORNBERG NORTH	GOLIAD	TX20	175	003778	N 1982
DIVIDE	NOLAN	TX70	353	193471	OA 1953	DOROTHY BARTLETT	LIVE OAK	TX20	297	014541	N 1992
DIVIDE EAST	NOLAN	TX70	353	193564	OA 1982	DOROTHY G NASH	STONEWALL	TX70	433	012512	O 1988
DIVIDE SE	NOLAN	TX70	353	008691	OA 1984	DOROTHY J	CALLAHAN	TX70	059	014542	N 1993
DIVOT	FRIO	TX10	163	193688	O 1948	DOROTHY SUE	SHACKELFORD	TX70	417	198130	OA 1961
DIX HOLLOW	LIVE OAK	TX20	297	016755	N 2001	DOROTHY SUE EAST	SHACKELFORD	TX70	417	198161	O 1963
DIX RANCH	WEBB	TX40	479	008108	N 1982	DOROTHY SUE NE	SHACKELFORD	TX70	417	198192	ONA 1967
DIXIE	MILAM	TX10	331	193812	OA 1985	DOROTHY SUE SE	SHACKELFORD	TX70	417	198223	OA 1967
DIXIE COURTIN	TRINITY	TX30	455	013849	N 1990	DOROTHY SUE WEST	SHACKELFORD	TX70	417	198254	OA 1967
DIXIE DRIVE	SMITH	TX60	423	008485	OA 1984	DORR	CRANE	TX80	103	198285	OA 1955
DIXIELAND	REEVES	TX80	389	193967	ONA 1948	DORR	WARD	TX80	475	198285	OA 1955
DIXIELAND SW	REEVES	TX80	389	006908	N 1984	DORRIS	CALLAHAN	TX70	059	009207	OA 1985
DIXON	MITCHELL	TX80	335	193998	OA 1953	DORSEY	HARDIN	TX30	199	198471	ONA 1961
DIXON-LAWLIS	FISHER	TX70	151	000563	OA 1981	DORSEY	JONES	TX70	253	198471	O 1957
DIXROY	BROOKS	TX40	447	001027	N 1977	DORSEY	ZAVALA	TX10	507	198471	N 1983
D-K	WILBARGER	TX90	487	177830	O 1954	DORVENE	WARD	TX80	475	198533	OA 1970
DKH	COLEMAN	TX70	083	014746	N 1993	DORWARD	GARZA	TX85	169	198564	OA 1950
D-L-S	HOCKLEY	TX85	219	177861	OA 1953	DORWARD	SCURRY	TX85	415	198564	OA 1950
DMR	JACKSON	TX20	239	014917	N 1994	DORWARD WEST	GARZA	TX85	169	198595	OA 1961
DOAN	WILBARGER	TX90	487	194441	O 1956	DOS AGUILAS	ANDREWS	TX80	003	013589	OA 1990
DOBBIN	MONTGOMERY	TX30	339	000564	N 1980	DOS ANOS	MCMULLEN	TX10	311	015384	N 1994
DOBBIN SOUTH	MONTGOMERY	TX30	339	194497	N 1972	DOS ARROYOS	ZAVALA	TX10	507	198645	OA 1975
DOBBIN SW	MONTGOMERY	TX30	339	194499	N 1973	DOS FRIJOLES	JACKSON	TX20	239	014921	N 1994
DOBERVICH	HARTLEY	TX95	205	009421	OA 1984	DOS HERMANOS	WEBB	TX40	479	198688	ONA 1967
DOBROWOLSKI	ATASCOSA	TX10	013	011102	OA 1987	DOS HERMANOS EAST	WEBB	TX40	479	198693	N 1977
DOBSON	FRIO	TX10	163	194534	OA 1953	DOS HERMANOS WEST	WEBB	TX40	479	198719	ONA 1970
DOC	JIM HOGG	TX40	247	194658	N 1949	DOS HIJAS	RUNNELS	TX75	399	198733	OA 1976
DOC BUDDY	CROCKETT	TX75	105	003684	N 1999	DOS JAIMES	THROCKMORTON	TX70	447	012513	OA 1988
DOCE PIEDRAS	WHARTON	TX30	481	004320	N 1998	DOS PAYASOS	WEBB	TX40	479	198742	N 1977
DOCKREY	MITCHELL	TX80	335	194689	OA 1949	DOS PAYASOS EAST	WEBB	TX40	479	001030	N 1978
DOCKUM CREEK	DICKENS	TX85	125	014092	O 1991	DOS YANQUIS	DUVAL	TX40	131	013471	N 1990
DOCTOR	FREESTONE	TX50	161	013470	N 1989	DOSS	GAINES	TX85	165	198750	O 1944
DOCTORS EAST	ZAVALA	TX10	507	004630	N 1982	DOSS	HIDALGO	TX40	215	198750	N 1947
DODD	WHEELER	TX95	483	007474	N 1983	DOSS	PARKER	TX70	367	198750	N 1979
DODGION	NOLAN	TX70	353	000565	OA 1980	DOSS	STARR	TX40	427	198750	N 1947
DODIER	ZAPATA	TX40	505	013806	N 1990	DOSS RANCH	STEPHENS	TX70	429	198766	N 1974
DODSON	CONCHO	TX75	095	194844	O 1940	DOTHAN	EASTLAND	TX70	133	198781	ONA 1963
DODSON	MONTAGUE	TX90	337	194844	OA 1940	DOTHAN NORTH	EASTLAND	TX70	133	198812	N 1967
DODSON SW	CONCHO	TX75	095	194906	ONA 1964	DOTSON SOUTH	RUSK	TX60	401	003193	OA 1982
DODSON SW	MENARD	TX75	327	194906	ONA 1964	DOTTIE	DUVAL	TX40	131	011104	N 1986
DOEHRMANN	DE WITT	TX20	123	195030	ON 1954	DOTTIE SUE	CHEROKEE	TX60	073	198843	OA 1953
DOEHRMANN NORTH	DE WITT	TX20	123	195061	ONA 1962	DOTY	JONES	TX70	253	198874	OA 1953
DOERING RANCH	FRIO	TX10	163	195092	ONA 1948	DOTY	ORANGE	TX30	361	198874	N 1951
DOG LEG	HARDEMAN	TX90	197	014919	O 1994	DOTY	THROCKMORTON	TX70	447	198874	OA 1984
DOG ROBBER	DUVAL	TX40	131	015088	N 1994	DOTY EAST	ORANGE	TX30	361	198905	ON 1953
DOGGIE	BAYLOR	TX90	023	195526	O 1952	DOTY NW	ORANGE	TX30	361	000568	OA 1979
DOGWOOD	ANDERSON	TX60	001	195681	O 1951	DOTY P	THROCKMORTON	TX70	447	009208	O 1984
DOHMANN	GOLIAD	TX20	175	011103	N 1987	DOTY SE	ORANGE	TX30	361	000135	N 1987
DOLAN	LIVE OAK	TX20	297	003766	N 1981	DOTY SOUTH	ORANGE	TX30	361	198936	O 1956
DOLEN	LIBERTY	TX30	291	009585	N 1982	DOTY SW	ORANGE	TX30	361	198967	O 1965
DOLLAR POINT	GALVESTON	TX30	167	191885	N 1976	DOUBLE A WELLS	POLK	TX30	373	000569	N 1980
DOLLARHIDE	ANDREWS	TX80	003	195898	OA 1945	DOUBLE A WELLS WEST	POLK	TX30	373	016287	N 1997
DOLLARHIDE EAST	ANDREWS	TX80	003	195929	OA 1949	DOUBLE B	HOWARD	TX80	227	014543	ON 1993
DOLLARHIDE NE	ANDREWS	TX80	003	195960	OA 1965	DOUBLE B	MITCHELL	TX80	335	014543	ON 1993
DOLLARHIDE SE	ANDREWS	TX80	003	013850	OA 1991	DOUBLE BAYOU	CHAMBERS	TX30	071	199060	ONA 1938
DOLLIE ADAMS	THROCKMORTON	TX70	447	196022	OA 1950	DOUBLE BAYOU EAST	CHAMBERS	TX30	071	199091	ONA 1955
DOLLIE SMITH	YOUNG	TX90	503	196053	OA 1956	DOUBLE BAYOU SOUTH	CHAMBERS	TX30	071	199122	OA 1965
DOLLY	NEWTON	TX30	351	196115	ON 1956	DOUBLE BAYOU WEST	CHAMBERS	TX30	071	199153	N 1967
DOLLY WEST	JASPER	TX30	241	008109	O 1982	DOUBLE D	SHACKELFORD	TX70	417	199246	O 1950
DOLORES	SHACKELFORD	TX70	417	196162	O 1994	DOUBLE D	STEPHENS	TX70	429	199246	OA 1948
DOLORES CREEK	WEBB	TX40	479	187560	N 1979	DOUBLE DIAMOND	PARKER	TX70	367	011106	N 1986
DOLORES CREEK SOUTH	WEBB	TX40	479	012154	N 1980	DOUBLE DIP	ARCHER	TX90	009	199251	OA 1978
DOLPH	SHACKELFORD	TX70	417	196208	ONA 1982	DOUBLE E	WARD	TX80	475	007227	O 1999
DOLPHIN	ECTOR	TX80	135	016465	O 1999	DOUBLE EAGLE	PECOS	TX80	371	199261	N 1978
DOM	BROWN	TX70	049	196425	OA 1977	DOUBLE F	PALO PINTO	TX70	363	199277	OA 1958
DOMINEY	COMANCHE	TX70	093	008487	ONA 1984	DOUBLE GUM	CHAMBERS	TX30	071	199308	O 1945
DOMINION	TERRY	TX85	445	001028	OA 1979	DOUBLE -H-	ECTOR	TX80	135	011703	O 1955
DOMINO	RED RIVER	TX60	387	015515	O 1995	DOUBLE -H-	THROCKMORTON	TX70	447	011703	OA 1984
DOMINY-LYDICK	COLEMAN	TX70	083	196611	OA 1954	DOUBLE -H- WEST	ECTOR	TX80	135	199370	O 1961
DON	RUNNELS	TX75	399	196642	OA 1954	DOUBLE -J-	BORDEN	TX85	033	199401	OA 1969
DON	YOUNG	TX90	503	196642	O 1967	DOUBLE K	JONES	TX70	253	007231	OA 1997
DON HART	PALO PINTO	TX70	363	196680	OA 1973	DOUBLE L	PECOS	TX80	371	199432	ONA 1972
DON PFLUGER	CONCHO	TX75	095	014642	O 1993	DOUBLE LAKE	SAN JACINTO	TX30	407	008110	ONA 1983
DON TOMAS	KENEDY	TX40	261	196694	N 1974	DOUBLE M	NOLAN	TX70	353	008489	N 1984
DON TOWNES	RED RIVER	TX60	387	015948	O 1996	DOUBLE M RANCH	NOLAN	TX70	353	001031	OA 1980
DON WOODY	STARR	TX40	427	196704	N 1970	DOUBLE MOUNTAIN	STONEWALL	TX70	433	199463	OA 1950

Field Name	County Name	State Sub	Co Code	Field Code	Field Type	Disc Year	Field Name	County Name	State Sub	Co Code	Field Code	Field Type	Disc Year
DOUBLE -S-	BORDEN	TX85	033	011105	OA	1987	DUBLIN-KIEL	WILBARGER	TX90	487	204083	O	1954
DOUBLE T	PECOS	TX80	371	001034	OA	1979	DUBOIS	JOHNSON	TX50	251	204114	N	1997
DOUBLE TROUBLE	CALLAHAN	TX70	059	007858	N	1980	DUBOSE	GONZALES	TX10	177	204300	ONA	1961
DOUBLE U	DUVAL	TX40	141	199553	OA	1975	DUBOSE	JIM WELLS	TX40	249	204300	O	1950
DOUBLE-BEND	THROCKMORTON	TX70	447	199184	N		DUBOSE NE	GONZALES	TX10	177	204320	OA	1971
DOUBTING TIM	NOLAN	TX70	353	015191	O	1994	DUBOSE SOUTH	DUVAL	TX40	131	204331	O	1954
DOUCETTE	TYLER	TX30	457	012156	N	1986	DUCK CREEK	DICKENS	TX85	125	204486	OA	1957
DOUG COOK	EASTLAND	TX70	133	010714	OA	1986	DUCK POND	ZAVALA	TX10	507	204251	N	1977
DOUG JOHNSON	CLAY	TX90	077	199649	OA	1952	DUCKWORTH	ARCHER	TX90	009	204548	O	1953
DOUG JOHNSON	JACK	TX90	237	199649	OA	1952	DUDE	DUVAL	TX40	131	008491	N	1980
DOUG PERRYMAN	ARCHER	TX90	009	199680	OA	1969	DUDE WILSON	OCHILTREE	TX95	357	204579	ONA	1958
DOUGAR	NEWTON	TX30	351	199711	OA	1954	DUDLEY	BROWN	TX70	049	204610	OA	1982
DOUGAR EAST	NEWTON	TX30	351	199742	ONA	1958	DUDLEY	COLEMAN	TX70	083	204610	OA	1982
DOUGAR WEST	JASPER	TX30	241	199773	OA	1963	DUDLEY	CROCKETT	TX75	105	204610	N	1978
DOUGAR WEST	NEWTON	TX30	351	199773	OA	1963	DUDLEY	TAYLOR	TX70	441	204610	O	1953
DOUGHERTY	NEUECES	TX40	355	199804	ONA	1944	DUDLEY CAMPBELL	REFUGIO	TX20	391	010245	ONA	1986
DOUGHERTY RANCH	BEE	TX20	025	003830	N	1983	DUDLEY EAST	CROCKETT	TX75	105	007054	ON	1980
DOUGHTY	NEUECES	TX40	355	001035	ONA	1981	DUFFY	WHARTON	TX30	481	204951	ONA	1951
DOUGHTY NORTH	NEUECES	TX40	355	013472	N	1989	DUFFY NORTH	WHARTON	TX30	481	010715	N	1986
DOUGHTY NW	NEUECES	TX40	355	013473	ONA	1989	DUFFY PEAK	GARZA	TX85	169	204982	OA	1957
DOUGHTY SW	NEUECES	TX40	355	003194	ONA	1983	DUFFY PEAK SW	GARZA	TX85	169	205004	O	1970
DOUGHTY WEST	NEUECES	TX40	355	008111	N	1981	DUFFY SOUTH	WHARTON	TX30	481	205013	ONA	1963
DOUGLAS	DUVAL	TX40	131	199835	N	1980	DUGAT	LAVACA	TX20	285	013591	N	1990
DOUGLAS	JACK	TX90	237	199835	ONA	1984	DUGGAN	ARCHER	TX90	009	205044	OA	1955
DOUGLAS	MCMULLEN	TX10	311	199835	N	1983	DUGGAN	COCHRAN	TX85	079	205044	O	1936
DOUGLAS	RUNNELS	TX75	399	199835	OA	1981	DUGGER	NEUECES	TX40	355	016289	N	2000
DOUGLASS	NACOGDOCHES	TX60	347	200207	N	1950	DUGOLD	COLEMAN	TX70	083	205106	N	1954
DOUGLASS	PARKER	TX70	367	200207	N	1981	DUGOUT	THROCKMORTON	TX70	447	205133	OA	1976
DOUGLASS NW	NACOGDOCHES	TX60	347	011704	N	1987	DUKE	ARCHER	TX90	009	205199	O	1953
DOUGLASS SW	NACOGDOCHES	TX60	347	200231	N	1973	DUKE	WHARTON	TX30	481	205199	ON	1953
DOUGLASS WEST	NACOGDOCHES	TX60	347	200269	ONA	1967	DUKE RUDMAN	GALVESTON	TX30	167	012515	OA	1988
DOUGLASSVILLE	CASS	TX60	067	200300	N	1967	DUKE-MAY	LIPSCOMB	TX95	295	003195	OA	1982
DOUGS DOGGY DEAL	JONES	TX70	253	015533	O	1995	DUKIEL	ARCHER	TX90	009	205303	OA	1956
DOUGS EAST	JACK	TX90	237	200362	O	1952	DULCE	ATASCOSA	TX10	013	205354	ONA	1969
DOUGS WEST	CLAY	TX90	077	200393	OA	1952	DULUP	WEBB	TX40	479	205447	OA	1942
DOUGS WEST	JACK	TX90	237	200393	OA	1952	DUMONT	CALLAHAN	TX70	059	205571	OA	1954
DOUZE	ARCHER	TX90	009	010372	OA	1985	DUNAGAN	WARD	TX80	475	205585	N	1978
DOVE	COOKE	TX90	097	200424	OA	1950	DUNBAR	RAINS	TX50	379	205664	N	1964
DOVE	GRAYSON	TX90	181	200424	OA	1950	DUNBAR SE	RAINS	TX50	379	205726	N	1966
DOVE CREEK	IRION	TX75	235	200455	OA	1961	DUNBAR SW	RAINS	TX50	379	205757	N	1969
DOVE CREEK	SCHLEICHER	TX75	413	200455	OA	1961	DUNBAR WEST	RAINS	TX50	379	008115	N	1984
DOVE CREEK	STONEWALL	TX70	433	200455	O	1984	DUNCAN	WHARTON	TX30	481	205788	N	1965
DOVE CREEK	TOM GREEN	TX75	451	200455	OA	1961	DUNCAN CEMETARY	SHELBY	TX60	419	004378	N	1983
DOVE CREEK EAST	TOM GREEN	TX75	451	200486	OA	1966	DUNCAN SLOUGH	MATAGORDA	TX30	321	205943	ONA	1960
DOVE CREEK SOUTH	IRION	TX75	235	200517	ONA	1952	DUNCAN SLOUGH SE	MATAGORDA	TX30	321	000572	N	1982
DOVE CREEK SOUTH	SCHLEICHER	TX75	413	200517	ONA	1952	DUNCAN SLOUGH SOUTH	MATAGORDA	TX30	321	205974	N	1970
DOVE CREEK SOUTH	TOM GREEN	TX75	451	200517	ONA	1952	DUNCAN SLOUGH SW	MATAGORDA	TX30	321	008116	ONA	1983
DOVE RUSTLER	DUVAL	TX40	131	016933	OA	1999	DUNCAN SLOUGH WEST	MATAGORDA	TX30	321	003964	N	1981
DOVE SOUTH	COOKE	TX90	097	200579	OA	1953	DUNCAN SLOUGH	WHARTON	TX30	481	008693	N	1984
DOVE SPRING	IRION	TX75	235	200610	OA	1951	DUNDEE	ARCHER	TX90	009	206160	O	1955
DOVE SPRING WEST	IRION	TX75	235	200641	ONA	1966	DUNE	CRANE	TX80	103	206222	ONA	1938
DOVER	GARZA	TX85	169	200672	OA	1985	DUNE EAST	CRANE	TX80	103	206253	OA	1952
DOVIE	YOUNG	TX90	503	003049	OA	1982	DUNE NE	CRANE	TX80	103	206284	O	1969
DOWDY RANCH	FREESTONE	TX50	161	016860	N	1999	DUNE SE	CRANE	TX80	103	206346	O	1954
DOWELL	FISHER	TX70	151	201044	O	1951	DUNES	JACK	TX90	237	206377	ON	1969
DOW-MAYER	IRION	TX75	235	201013	OA	1972	DUNFORD	HARDIN	TX30	199	206480	N	1979
DOWN UNDER	HARDEMAN	TX90	197	013590	OA	1990	DUNHAM	JACK	TX90	237	206501	ONA	1963
DOWNIE	PECOS	TX80	371	201282	N	1973	DUNHAM & YOUNG	COLEMAN	TX70	083	206532	OA	1949
DOWNING	RUNNELS	TX75	399	201287	O	1977	DUNHAM BAY	ARANSAS	TX40	007	001039	N	1980
DOWNTAIN	EASTLAND	TX70	133	008692	OA	1984	DUNHAM WEST	JACK	TX90	237	206563	ONA	1964
DOX	GOLIAD	TX20	175	013210	N	1989	DUNIGAN	BORDEN	TX85	033	206594	OA	1958
DOYLE	LIPSCOMB	TX95	295	201354	OA	1963	DUNLAP	CALDWELL	TX10	055	206687	OA	1939
DOYLE CREEK	CHEROKEE	TX60	073	201385	N	1983	DUNLAP	GUADALUPE	TX10	187	206687	OA	1939
DOZER	ARCHER	TX90	009	201554	OA	1978	DUNLAP	MEDINA	TX10	325	206780	O	1938
DOZIER	COOKE	TX90	097	201571	OA	1955	DUNMAN	COLEMAN	TX70	083	206811	OA	1952
DPB	PARKER	TX70	367	004377	N	1983	DUNN	JIM WELLS	TX40	249	206873	ON	1955
DRACO	STARR	TX40	427	201785	N	1981	DUNN	LIVE OAK	TX20	297	206873	ONA	1957
DRAGON	SAN PATRICIO	TX40	409	201804	N	1956	DUNN	MITCHELL	TX80	335	206873	OA	1949
DRAGON LAND	SHACKELFORD	TX70	417	012736	OA	1989	DUNNAVANT	REEVES	TX80	389	008694	N	1984
DRAGON CREEK	MCMULLEN	TX10	311	201959	ONA	1957	DUNN-MCCAMPBELL	KLEBERG	TX40	273	206904	O	1967
DRAGON CREEK SW	MCMULLEN	TX10	311	201990	OA	1967	DUNN-MCCAMPBELL	OFFSHORE-STATE	TX05	990	206904	N	1961
DRAKES BRANCH	TYLER	TX30	457	202083	ONA	1957	DUNWOLTERS	KARNES	TX20	255	207059	OA	1955
DRAKES BRANCH EAST	TYLER	TX30	457	202114	N	1967	DUPREE	DAWSON	TX85	115	207152	OA	1960
DRAKES BRANCH SOUTH	TYLER	TX30	457	016288	N	1996	DUPRIEST	ARCHER	TX90	009	207183	O	1958
DRAKES BRANCH WEST	TYLER	TX30	457	202145	ON	1967	DURANGO	CALLAHAN	TX70	059	007859	OA	1982
DRAPPELLA	DE WITT	TX20	123	202220	N	1975	DURHAM	STERLING	TX80	431	207493	OA	1950
DRAPER	JIM HOGG	TX40	247	202207	N	1961	DURHAM WEST	STERLING	TX80	431	207648	O	1953
DRASCO	TAYLOR	TX70	441	202238	O	1956	DURKEE	HARRIS	TX30	201	207679	ONA	1948
DRAW NE	LYNN	TX85	305	009209	OA	1985	DURKEE NORTH	HARRIS	TX30	201	207710	ONA	1946
DRAW NW	LYNN	TX85	305	009210	OA	1985	DURO CREEK	HANSFORD	TX95	195	207799	OA	1975
DREAM CATCHER	THROCKMORTON	TX70	447	015192	O	1994	DUSA	TAYLOR	TX70	441	011108	O	1986
DRENNAN & PETERSON	JACK	TX90	237	010373	N	1985	DUSEK	TOM GREEN	TX75	451	207865	OA	1956
DREWS LANDING	POLK	TX30	373	008112	N	1998	DUSTER NE	COMANCHE	TX70	093	208107	OA	1977
DREWS LANDING	SAN JACINTO	TX30	407	008112	N	1981	DUSTER SOUTH	COMANCHE	TX70	093	208113	N	1963
DREYER	VICTORIA	TX20	469	202579	N	1957	DUSTVILLE	HOWARD	TX80	227	015580	O	1996
DREYER SOUTH	VICTORIA	TX20	469	202594	N	1974	DUSTY	COLEMAN	TX70	083	005150	ONA	1983
DRIESCHNER	WILBARGER	TX90	487	008107	O	1997	DUSTY MESA	PECOS	TX80	371	016960	N	2001
DRILEXCO	SCURRY	TX85	415	202765	OA	1960	DUSTY ROAD	JASPER	TX30	241	014924	N	1994
DRINI	CALLAHAN	TX70	059	001037	ONA	1980	DUTCHER	OCHILTREE	TX95	357	208392	ONA	1959
DRISCOLL NORTH	DUVAL	TX40	131	202982	O								

TEXAS

Field Name	County Name	State Sub	Co Code	Field Code	Field Disc Type	Year	Field Name	County Name	State Sub	Co Code	Field Code	Field Disc Type	Year
E A	NOLAN	TX70	353	209998	OA	1954	EDEN WEST	CONCHO	TX75	095	213470	OA	1961
E A NORTH	NOLAN	TX70	353	013675	O	1990	EDGAR	TAYLOR	TX70	441	213594	OA	1971
E B BAKER	LIVE OAK	TX20	297	003767	N	1982	EDGAR CAYCE	STONEWALL	TX70	433	011946	O	1987
E B G	TITUS	TX60	449	012741	OA	1988	EDGAR DAVIS	CALLAHAN	TX70	059	213625	ONA	1957
E C B	GLASSCOCK	TX80	173	010911	OA	1986	EDGAR DAVIS	SHACKELFORD	TX70	417	213625	ONA	1957
E C F	REEVES	TX80	389	210600	O	1964	EDGE	VAN ZANDT	TX50	467	010377	ONA	1989
E D BOWLES JR	HARRISON	TX60	203	011109	N	1986	EDGEWOOD	VAN ZANDT	TX50	467	213811	N	1961
E E C	EASTLAND	TX70	133	011945	OA	1987	EDGEWOOD NE	VAN ZANDT	TX50	467	213842	N	1962
E EOLA	CONCHO	TX75	095	011707	ONA	1987	EDINBURG	HIDALGO	TX40	215	213935	N	1948
E G E	JONES	TX70	253	210091	OA	1971	EDINBURG EAST	HIDALGO	TX40	215	213966	N	1952
E G N	CALLAHAN	TX70	059	210122	OA	1954	EDINBURG NW	HIDALGO	TX40	215	213983	N	1985
E H F	VICTORIA	TX20	469	210130	N	1975	EDINBURG SOUTH	HIDALGO	TX40	215	214028	ONA	1965
E I B	ANDERSON	TX60	001	014335	OA	1992	EDINBURG WEST	HIDALGO	TX40	215	214059	N	1963
E J	TAYLOR	TX70	441	210153	OA	1967	EDITA	COKE	TX75	081	214121	O	1958
E J M	STEPHENS	TX70	429	007861	OA	1982	EDITH	THROCKMORTON	TX70	447	001060	OA	1979
E J NORTH	TAYLOR	TX70	441	003196	OA	1982	EDLASATER	JIM HOGG	TX40	247	214214	ONA	1949
E J SOUTH	TAYLOR	TX70	441	001041	OA	1980	EDLASATER NORTH	JIM HOGG	TX40	247	214230	N	1965
E M GRAVES	COLEMAN	TX70	083	011392	OA	1987	EDLASATER NORTH	ZAPATA	TX40	505	214230	N	1965
E O C	STONEWALL	TX70	433	210246	OA	1968	EDLASATER WEST	ZAPATA	TX40	505	214245	ONA	1965
E P C	BORDEN	TX85	033	210251	OA	1977	EDMISSON	LUBBOCK	TX85	303	214307	OA	1957
E R BOUNDS	ATASCOSA	TX10	013	008770	OA	1984	EDMISSON NW	LUBBOCK	TX85	303	001046	OA	1979
E R F	BROOKS	TX40	407	210277	N	1969	EDMISTON	SCHLEICHER	TX75	413	010378	OA	1985
E S T	CROCKETT	TX75	105	007055	O	1982	EDMONDS	YOUNG	TX90	503	214617	OA	1943
E W D	STONEWALL	TX70	433	009211	OA	1985	EDMONDS EAST	YOUNG	TX90	503	214648	ONA	1955
E X O C	JONES	TX70	253	210308	OA	1970	EDMONDSON	RUNNELS	TX75	399	012517	OA	1988
E&L	SHACKELFORD	TX70	417	009212	OA	1985	EDMONSON	GAINES	TX85	165	214694	OA	1977
EADS	JIM WELLS	TX40	249	210339	N	1984	EDNA	JACKSON	TX20	239	214865	N	1921
EAGLE	MARTIN	TX80	317	210370	OA	1980	EDNA EAST	JACKSON	TX20	239	214927	N	1961
EAGLE	MAVERICK	TX10	323	210370	ONA	1961	EDNA GORDON	GOLIAD	TX20	175	011110	N	1986
EAGLE BAY	GALVESTON	TX30	167	016291	N	1997	EDNA SOUTH	JACKSON	TX20	239	215020	ONA	1967
EAGLE CREEK	NOLAN	TX70	353	210463	O	1985	EDNA WEST	JACKSON	TX20	239	215051	OA	1985
EAGLE FLAT	WILBARGER	TX90	487	010375	O	1986	EDNY DUKE	POLK	TX30	373	215066	N	1979
EAGLE HILL	DUVAL	TX40	131	210525	ONA	1933	EDOM	VAN ZANDT	TX50	467	215082	N	1966
EAGLE LAKE	COLORADO	TX30	089	210556	N	1945	EDR	DUVAL	TX40	131	015611	ON	1995
EAGLE LAKE WEST	COLORADO	TX30	089	210587	OA	1985	EDROY	SAN PATRICIO	TX40	409	215113	ONA	1947
EAGLE PASS	MAVERICK	TX10	323	210618	O	1965	EDROY EAST	SAN PATRICIO	TX40	409	215118	ONA	1978
EAGLE PASS NW	MAVERICK	TX10	323	210649	N	1964	EDROY NORTH	SAN PATRICIO	TX40	409	215144	ON	1968
EAGLE POINT	NOLAN	TX70	353	006279	OA	1984	EDROY SE	SAN PATRICIO	TX40	409	004632	O	1983
EAGLE VIEW	COLORADO	TX30	089	210711	ONA	1972	EDROY SOUTH	SAN PATRICIO	TX40	409	003832	N	1983
EAGLE'S CLAW	WHARTON	TX30	481	014875	N	1993	EDROY WEST	SAN PATRICIO	TX40	409	215153	N	1972
EANES	CLAY	TX90	077	210835	OA	1951	EDWARDS	CRANE	TX80	103	215299	OA	1935
EANES	MONTAGUE	TX90	337	210835	OA	1951	EDWARDS	ECTOR	TX80	135	215299	OA	1935
EANES NE	MONTAGUE	TX90	337	210866	O	1961	EDWARDS	GLASSCOCK	TX80	173	215299	O	1956
EANES NORTH	MONTAGUE	TX90	337	210897	O	1963	EDWARDS	ECHILTREE	TX95	357	215299	N	1980
EANES NW	MONTAGUE	TX90	337	210928	OA	1963	EDWARDS -04-	CRANE	TX80	103	215330	OA	1956
EARL	GRAYSON	TX90	181	210959	OA	1953	EDWARDS -04- SOUTH	CRANE	TX80	103	215361	OA	1967
EARL D LEE	EASTLAND	TX70	133	009213	N	1985	EDWARDS BLUFF	KING	TX85	269	012355	OA	1988
EARL WISDOM	KNOX	TX90	275	211052	OA	1950	EDWARDS RANCH	CRANE	TX80	103	215423	O	1952
EARL-LEE	WOOD	TX60	499	210990	OA	1950	EDWARDS RANCH	JACK	TX90	237	215423	OA	1979
EARLY	SCURRY	TX85	415	211393	OA	1949	EDWARDS RANCH	VICTORIA	TX20	469	215423	N	1953
EARLY BIRD	ERATH	TX70	143	014015	N	1991	EDWARDS WEST	ECTOR	TX80	135	215454	OA	1970
EARLY DAWN	HOOD	TX70	221	010717	N	1986	EDWIN	CONCHO	TX75	095	000583	N	1977
EARLY REPRIEVE	HARDEMAN	TX90	197	014748	O	1993	EDWIN FIMBEL	VICTORIA	TX20	469	012958	N	1988
EARNST	SCURRY	TX85	415	211455	OA	1956	EFDEE	RUSK	TX60	401	004633	N	1983
EARNST HILL	SELBY	TX60	419	211486	ONA	1959	EFFIE	FOARD	TX90	155	215617	O	1955
EASON	JONES	TX70	253	211517	O	1954	EFFIE DELL	STEPHENS	TX70	429	007581	N	1984
EASON EAST	RUSK	TX60	401	000577	ON	1978	EFFORT	DAWSON	TX85	119	010912	OA	1986
EAST	JIM HOGG	TX40	247	211579	ONA	1942	EGB	HARRISON	TX60	203	011708	N	1986
EAST 76	DUVAL	TX40	131	003050	N	1982	EGBERT	SAN PATRICIO	TX40	409	003197	ONA	1982
EAST BAY	GALVESTON	TX30	167	211610	N	1958	EGYPT	WHARTON	TX30	481	215803	ONA	1945
EAST COLUMBIA	BRAZORIA	TX30	039	211750	ONA	1961	EGYPT NORTH	WHARTON	TX30	481	016293	N	1997
EAST TANK	BORDEN	TX85	033	001042	OA	1981	EGYPT NW	WHARTON	TX30	481	000584	N	1981
EAST TEXAS	CHEROKEE	TX60	073	211889	ON	1930	EHLERS	BROOKS	TX40	047	001047	N	1979
EAST TEXAS	GREGG	TX60	183	211889	ON	1930	EICHELSON	ROBERTSON	TX50	395	015798	N	1995
EAST TEXAS	RUSK	TX60	401	211889	ONA	1930	EICKE RANCH	BORDEN	TX85	033	015277	O	1994
EAST TEXAS	SMITH	TX60	423	211889	ON	1930	EIDELBACH	TOM GREEN	TX75	451	215927	O	1955
EAST TEXAS	UPSHUR	TX60	459	211889	ON	1930	EIGHT HIGH	HASKELL	TX70	207	216020	OA	1959
EAST VIEW	SHACKELFORD	TX70	417	015388	O	1995	EIGHT MILE DRAW	SUTTON	TX75	435	216042	N	1974
EASTER	COLORADO	TX30	089	212044	N	1958	EILAND	SCURRY	TX85	415	216082	O	1950
EASTER BROTHERS	SHACKELFORD	TX70	417	212075	ONA	1969	EILAND	WILBARGER	TX90	487	216082	OA	1983
EASTER HEIRS	JACK	TX90	237	007820	OA	1984	EILEEN JANE	YOUNG	TX90	503	216113	ONA	1958
EASTER NORTH	COLORADO	TX30	089	212084	N	1976	EILEEN SULLIVAN	LEON	TX50	289	012959	N	1988
EASTER SOUTH	COLORADO	TX30	089	000579	ONA	1979	EITHERWAY	CULBERSON	TX80	109	216206	OA	1959
EASTER-BELLE	TAYLOR	TX70	441	007822	OA	1984	EIVANS	FISHER	TX70	151	216237	O	1956
EASTERLING	YOUNG	TX90	503	000580	OA	1979	EKDAHL	JONES	TX70	253	010718	O	1986
EASTERLY	YOUNG	TX90	503	212106	OA	1953	EL ANZUELO	KENEDY	TX40	261	014686	ON	1993
EASTERN	BRAZOS	TX30	041	212137	ON	1986	EL AZUL	BROOKS	TX40	047	001048	N	1978
EASTHAM STATE FARM	HOUSTON	TX60	225	005153	ONA	1983	EL BANO	ZAVALA	TX10	507	216346	N	1977
EASTLAND COUNTY REGULAR	EASTLAND	TX70	133	212199	ONA	1917	EL BENADITO	STARR	TX40	427	216408	ONA	1952
EASTLAND NORTH	EASTLAND	TX70	133	212208	OA	1978	EL BENADITO SOUTH	STARR	TX40	427	216439	ON	1965
EASTLAND WEST	EASTLAND	TX70	133	007862	N	1981	EL CABALLERO	WEBB	TX40	479	008493	N	1984
EASTON NORTH	HARRISON	TX60	203	009423	N	1984	EL CABALLO BLANCO	TAYLOR	TX70	441	014443	O	1993
EATHERLY	JACK	TX90	237	009424	OA	1984	EL CAMPO	WHARTON	TX30	481	216470	ONA	1944
EATON	COLORADO	TX30	089	212385	N	1971	EL CAMPO NE	WHARTON	TX30	481	013852	N	1990
EATON	EASTLAND	TX70	133	212385	N	1983	EL CAMPO NORTH	WHARTON	TX30	481	216501	ONA	1941
EATON SOUTH	COLORADO	TX30	089	212422	N	1974	EL CAMPO SOUTH	WHARTON	TX30	481	216532	ONA	1964
EBEN HABEN	VICTORIA	TX20	469	212509	N	1958	EL CAMPO WEST	WHARTON	TX30	481	216563	ONA	1945
ECHELS	STEPHENS	TX70	429	212685	O	1954	EL CARRO	JIM WELLS	TX40	249	216594	OA	1969
ECHO	COLEMAN	TX70	083	212695	ON	1952	EL CHICO	PARKER	TX70	367	001049	N	1980
ECHO	ORANGE	TX30	361	212695	ONA	1950	EL CINCO	CROCKETT	TX75	105	216625	ONA	1961
ECHO NE	ORANGE	TX30	361	212788	O	1953	EL CINCO	PECOS	TX80	371	216625	ONA	1961
ECHO NORTH	COLEMAN	TX70	083	007863	ONA	1980	EL CINCO EAST	CROCKETT	TX75	105	216656	O	1962
ECHO NW	COLEMAN	TX70	083	001043	ONA	1979	EL CINCO SOUTH	PECOS	TX80	371	216670	OA	1973
ECHOLS	DAWSON	TX85	115	212819	OA	1984	EL COYOTE	BROOKS	TX40	047	015278	N	1994
ECHOLS	STEPHENS	TX70	429	212819	ONA	1954	EL DRAGON	JIM HOGG	TX40	247	016310	N	2001
ECHOLS	ZAPATA	TX40	505	212819	N	1945	EL EBANITO	STARR	TX40	427	216780	ON	1949
ECKERT	BEXAR	TX10	029	213005	OA	1928	EL GATO	WEBB	TX40	479	001050	N	1950
ECKLAW	CROCKETT	TX75	105	213041	OA	1976	EL GORDO	OFFSHORE-STATE	TX05	990	216795	N	1976
ECTORFISK	ECTOR	TX80	135	014841	O	1994	EL GRULLO	ZAPATA	TX40	505	216808	N	1977
ED AND PATSY	COLEMAN	TX70	083	010376	OA	1985	EL GRULLO EAST	ZAPATA	TX40	505	008122	N	1981
ED BISHOP	YOUNG	TX90	503	213067	OA	1957	EL INDIO	MAVERICK	TX10	323	216811	ONA	1959
ED BISHOP EAST	YOUNG	TX90	503	213098	O	1959	EL INDIO EAST	MAVERICK	TX10	323	216842		

Field Name	County Name	State Sub	Co Code	Field Code	Field Type	Disc Year	Field Name	County Name	State Sub	Co Code	Field Code	Field Type	Disc Year
EL MATON WEST	MATAGORDA	TX30	321	217028	N	1972	ELLIS	COLEMAN	TX70	083	220624	N	1982
EL MESQUITE	DUVAL	TX40	131	217059	ONA	1936	ELLIS	JACK	TX90	237	220624	OA	1943
EL MESQUITE	JIM HOGG	TX40	247	217059	NA	1989	ELLIS	OCHILTREE	TX95	357	220624	N	1982
EL MESQUITE	ZAPATA	TX40	505	217059	ONA	1936	ELLIS	STEPHENS	TX70	429	220624	O	1981
EL MESQUITE SOUTH	DUVAL	TX40	131	217090	O	1949	ELLIS RANCH	OCHILTREE	TX95	357	220841	ONA	1959
EL MESQUITITO	ZAPATA	TX40	505	004524	N	1998	ELLIS RANCH NE	OCHILTREE	TX95	357	220872	O	1961
EL MILAGRO	WEBB	TX40	479	011112	N	1985	ELLIS SEC 844	OCHILTREE	TX95	357	009425	N	1984
EL NINO	COLORADO	TX30	089	005383	N	1992	ELLISON	DUVAL	TX40	131	221073	N	1972
EL NUMERO UNO	JIM HOGG	TX40	247	217121	OA	1957	ELLISON-YOUNG	BEXAR	TX10	029	221089	O	1907
EL ORO	DUVAL	TX40	131	217152	ON	1957	ELLISON-YOUNG	CALDWELL	TX10	055	221089	O	1937
EL PAISANO	KLEBERG	TX40	273	217183	ONA	1964	ELLU	ECTOR	TX80	135	221176	OA	1974
EL PAISTLE	KENEDY	TX40	261	217214	ONA	1951	ELLWOOD	MITCHELL	TX80	335	221182	OA	1955
EL PAISTLE DEEP	KENEDY	TX40	261	217245	ON	1964	ELLWOOD NORTH	MITCHELL	TX80	335	221192	N	1971
EL PAISTLE NORTH	KENEDY	TX40	261	217257	ON	1977	ELLWOOD RANCH	MITCHELL	TX80	335	007057	OA	1982
EL PANAL	STARR	TX40	427	217276	N	1948	ELLWOOD RANCH	STERLING	TX80	431	007057	OA	1982
EL PATRON	KENEDY	TX40	261	001052	N	1979	ELM BAYOU	CHAMBERS	TX30	071	221213	N	1945
EL PAVO	STARR	TX40	427	015910	N	1996	ELM COVE	TAYLOR	TX70	441	221244	O	1961
EL PEYOTE	JIM HOGG	TX40	247	217307	ONA	1946	ELM CREEK	KARNES	TX20	255	221275	OA	1977
EL PINTO RANCH	STARR	TX40	427	006775	N	1984	ELM CREEK	RUNNELS	TX75	399	221275	ONA	1950
EL PLEASANT	AUSTIN	TX30	015	217322	N	1980	ELM CREEK EAST	RUNNELS	TX75	399	221306	O	1966
EL PUERTO	KENEDY	TX40	261	217338	N	1956	ELM CREEK NORTH	RUNNELS	TX75	399	221337	ONA	1961
EL PUERTO	STARR	TX40	427	217338	ON	1954	ELM CREEK NORTH	THROCKMORTON	TX70	447	221337	OA	1982
EL PUERTO NORTH	STARR	TX40	427	217369	ON	1956	ELM CREEK SOUTH	RUNNELS	TX75	399	221368	OA	1953
EL RANCHITO	WEBB	TX40	479	217400	ON	1953	ELM FLAT	NAVARRO	TX50	349	221380	N	1978
EL RANCHITO	ZAPATA	TX40	505	217400	ON	1953	ELM FORK	MONTAGUE	TX90	337	010387	OA	1985
EL REPOSO	JIM HOGG	TX40	247	217452	ONA	1980	ELM GROVE	FAYETTE	TX30	149	221399	ONA	1953
EL REY	TAYLOR	TX70	441	014750	O	1993	ELM GROVE POINT	GALVESTON	TX30	167	221430	O	1970
EL SORDO	JIM HOGG	TX40	247	217524	N	1957	ELMDALE	CALLAHAN	TX70	059	221554	OA	1951
EL STAGGS	HIDALGO	TX40	215	217538	N	1976	ELMDALE	TAYLOR	TX70	441	221554	OA	1951
EL STAGGS	STARR	TX40	427	217538	ON	1976	ELMDALE SE	CALLAHAN	TX70	059	004383	OA	1983
EL TANQUE	STARR	TX40	427	217555	ONA	1937	ELMDALE SOUTH	CALLAHAN	TX70	059	221585	N	1968
EL TANQUE NORTH	STARR	TX40	427	217586	ONA	1953	ELMER	JACK	TX90	237	221616	OA	1982
EL TIGRE	MAVERICK	TX10	323	217606	O	1977	ELMER	JIM HOGG	TX40	247	221616	N	1977
EL TORITO	JACKSON	TX20	239	010080	ON	1985	ELMER GAILEY	EASTLAND	TX70	133	001056	N	1980
EL TORITO WEST	JACKSON	TX20	239	016190	N	1996	ELMER KOLLE	VICTORIA	TX20	469	221627	ONA	1975
EL TORO	JACKSON	TX20	239	217617	ONA	1944	ELMORE	JACK	TX90	237	221647	ON	1985
EL TORO	VICTORIA	TX20	469	217617	N	1959	ELMS	LIVE OAK	TX20	297	221740	ONA	1957
EL TORO BUENO	JACKSON	TX20	239	017009	N	2001	ELMS DEEP	LIVE OAK	TX20	297	014928	N	1991
EL TORO MAX	JACKSON	TX20	239	000136	ONA	1997	ELM-YATES	JACK	TX90	237	009733	OA	1985
EL TORO MAX NORTH	JACKSON	TX20	239	017010	N	2002	ELOISE	VICTORIA	TX20	469	222174	ONA	1962
EL TORO MAX WEST	JACKSON	TX20	239	001984	OA	1998	ELOISE KAY	STEPHENS	TX70	429	222205	OA	1955
EL TORO SE	JACKSON	TX20	239	006541	OA	1984	ELOISE NORTH	VICTORIA	TX20	469	222236	ONA	1967
EL TORO SOUTH	JACKSON	TX20	239	217648	ONA	1959	ELOISE NW	VICTORIA	TX20	469	222267	ON	1968
EL TORO SOUTH	VICTORIA	TX20	469	217648	ON	1959	ELOISE SE	VICTORIA	TX20	469	222298	ONA	1964
EL TORO SW	JACKSON	TX20	239	217679	ONA	1965	ELOISE SW	VICTORIA	TX20	469	222329	ON	1967
EL TULE	HIDALGO	TX40	215	217691	N	1971	ELOISE WEST	VICTORIA	TX20	469	222360	ONA	1967
EL VIEJO	BASTROP	TX10	021	002075	OA	1979	ELPAR	JIM WELLS	TX40	249	222391	ONA	1962
ELA SUGG	IRION	TX75	235	217702	ONA	1976	ELPAR	KLEBERG	TX40	273	222391	ONA	1973
ELAINE	DIMMIT	TX10	127	217710	OA	1953	ELPAR EAST	JIM WELLS	TX40	249	008398	N	1983
ELAINE	ZAVALA	TX10	507	217710	OA	1953	ELPAR NORTH	JIM WELLS	TX40	249	008495	N	1984
ELAINE JOY	YOUNG	TX90	503	010719	OA	1986	ELPAR SE	JIM WELLS	TX40	249	008125	N	1981
ELAINE LOWER	ZAVALA	TX10	507	217772	N	1986	ELPAR SOUTH	JIM WELLS	TX40	249	006542	ONA	1984
ELAINE NE	ZAVALA	TX10	507	217729	N	1970	ELPAR SW	JIM WELLS	TX40	249	001057	N	1974
ELAINE NORTH	DIMMIT	TX10	127	217741	O	1957	ELROY EAST	TRAVIS	TX10	453	222670	OA	1950
ELAINE NORTH	ZAVALA	TX10	507	217741	O	1957	ELROY NE	TRAVIS	TX10	453	222701	O	1950
ELAINE WEST	ZAVALA	TX10	507	006776	OA	1985	ELSA SOUTH	HIDALGO	TX40	215	222763	N	1955
ELAM	KENT	TX85	263	217803	OA	1964	ELSIE	BORDEN	TX85	033	011396	OA	1987
ELAM SOUTH	KENT	TX85	263	217865	O	1964	ELSIE MAE	FISHER	TX70	151	222887	O	1956
ELAM SOUTH	SCURRY	TX85	415	217865	O	1964	ELSINORE	PECOS	TX80	371	222918	N	1958
ELAM-BRITT	NOLAN	TX70	353	010381	OA	1985	ELSINORE WEST FARM	PECOS	TX80	371	003199	N	1982
ELAS SOUTH	HIDALGO	TX40	215	217884	N	1977	ELVA	DUVAL	TX40	131	223104	OA	1955
ELBERT	THROCKMORTON	TX70	447	218082	OA	1953	ELWANDA	WINKLER	TX80	495	009214	OA	1985
ELBERT GOFF	JACKSON	TX20	239	218091	N	1975	ELWOOD	CHAMBERS	TX30	071	223135	N	1978
ELBERT NORTH	THROCKMORTON	TX70	447	007477	OA	1983	ELY	TAYLOR	TX70	441	223197	O	1955
ELBERT SOUTH	THROCKMORTON	TX70	447	012518	O	1988	ELYS CHOICE	PARKER	TX70	367	010722	N	1986
ELBERT SW	THROCKMORTON	TX70	447	218113	OA	1963	ELYSIAN	HARRISON	TX60	203	223259	ONA	1946
ELBOW SE	HOWARD	TX80	227	010382	OA	1986	ELYSIAN	PANOLA	TX60	365	223259	N	1947
ELCOY	BEE	TX20	025	011113	N	1986	ELYSIAN FIELDS WEST	HARRISON	TX60	203	008496	N	1984
ELDORADO	SCHLEICHER	TX75	413	218330	ONA	1948	ELYSIAN NORTH	HARRISON	TX60	203	223268	N	1978
ELDORADO EAST	SCHLEICHER	TX75	413	218423	N	1970	ELYSIAN NW	HARRISON	TX60	203	010388	OA	1985
ELDORADO NORTH	SCHLEICHER	TX75	413	218454	ONA	1966	ELZON	KENT	TX85	263	223290	OA	1958
ELDORADO SOUTH	SCHLEICHER	TX75	413	218470	N	1977	ELZON WEST	KENT	TX85	263	223321	OA	1967
ELDORADO SW	SCHLEICHER	TX75	413	218485	ON	1953	EMANCIPATION	WILBARGER	TX90	487	011114	OA	1987
ELDORADO-DAY	BAYLOR	TX90	023	004382	OA	1983	EMBAR	ANDREWS	TX80	003	223352	ONA	1942
ELDRIDGE	COLORADO	TX30	089	010383	ON	1987	EMBAR NW	ANDREWS	TX80	003	223383	O	1959
ELECTRA	WILBARGER	TX90	487	218547	ONA	1941	EMBASSY	ARCHER	TX90	009	000585	OA	1979
ELECTRA SW	WICHITA	TX90	485	218578	OA	1955	EMBASSY WEST	ARCHER	TX90	009	010389	OA	1985
ELECTRA WEST	WILBARGER	TX90	487	007056	OA	1982	EMBLEM NORTH	HOPKINS	TX50	223	000586	OA	1980
ELENERIO	ZAPATA	TX40	505	218609	O	1953	EMBLETON	JIM WELLS	TX40	249	223414	ON	1953
ELEVEN	ZAVALA	TX10	507	218640	N	1962	EMBRACE	MONTAGUE	TX90	337	013592	OA	1990
ELIASVILLE	STEPHENS	TX70	429	218764	ON	1953	EMBRAY	COOKE	TX90	097	223445	O	1955
ELIASVILLE EAST	STEPHENS	TX70	429	218795	ONA	1960	EMERALD	GAINES	TX85	165	223538	OA	1988
ELIASVILLE EAST	YOUNG	TX90	503	218795	ON	1960	EMERALD	YOAKUM	TX85	501	223538	OA	1988
ELIASVILLE NORTH	YOUNG	TX90	503	218826	ONA	1946	EMERALD BAY	SMITH	TX60	423	014751	O	1993
ELIASVILLE SE	STEPHENS	TX70	429	218835	N	1976	EMERICK	THROCKMORTON	TX70	447	009215	OA	1985
ELIASVILLE WEST	STEPHENS	TX70	429	001053	N	1980	EMILY	COLEMAN	TX70	083	223743	ONA	1976
ELIDA	GARZA	TX85	169	001054	OA	1979	EMILY A	MILAM	TX10	331	011115	ONA	1986
ELISABETH	ZAPATA	TX40	505	003828	N	1997	EMILY K CAMPBELL	VICTORIA	TX20	469	223755	OA	1971
ELIZA BAKER	TOM GREEN	TX75	451	218857	OA	1955	EMILY SIE	SCURRY	TX85	415	016466	OA	1999
ELIZA BAKER NORTH	TOM GREEN	TX75	451	218888	ONA	1958	EMILY'S SURPRISE	SCURRY	TX85	415	015116	O	1994
ELIZABETH	JEFFERSON	TX30	245	218915	N	1980	EMILY'S	SCURRY	TX85	415	016881	O	2001
ELIZABETH ROSE	DAWSON	TX85	115	015560	O	1995	EMILY'S BAYOU	ORANGE	TX30	361	015196	O	1993
ELIZABETH SUZANNE	SHACKELFORD	TX70	417	014927	O	1994	EMMA	ANDREWS	TX80	003	223817	ONA	1937
ELKHART	ANDERSON	TX60	001	219663	ONA	1938	EMMA HAYNES	GOLIAD	TX20	175	223848	ON	1952
ELKHART NORTH	ANDERSON	TX60	001	219694	N	1988	EMMA MANGUM	ZAVALA	TX10	507	223879	N	1962
ELKHORN	CROCKETT	TX75	105	219787	ONA	1951	EMMA NORTH	ANDREWS	TX80	003	223891	N	1978
ELKIN	ZAVALA	TX10	507	010247	N	1986	EMMA SOUTH	ANDREWS	TX80	003	223910	OA	1964
ELKINS	YOUNG	TX90	503	219911	OA	1947	EMMA SW	ECTOR	TX80	135	223941	O	1960
ELKSSON	RUNNELS	TX75	399	010720	O	1986	EMMA-JACK	SCHPHILL	TX95	211	012519	N	1988
ELKTON	SMITH	TX60	423	219973	N	1978	EMMONS RANCH	HEMPLEICHER	TX75	413	007058	OA	1980
ELLA BORROUM	BEE	TX20	025	220066	ONA	1962	EMORY	PALO PINTO	TX70	363	224189		

TEXAS

Field Name	County Name	State Sub	Co Code	Field Code	Field Disc Type Year	Field Name	County Name	State Sub	Co Code	Field Code	Field Disc Type Year
ENCINITAS NW	BROOKS	TX40	047	224561	N 1967	ETTER NW	MONTAGUE	TX90	337	229235	OA 1972
ENCINITAS SE	BROOKS	TX40	047	224592	ON 1964	EUBANK	DUVAL	TX40	131	229250	N 1962
ENCINITAS SOUTH	BROOKS	TX40	047	224623	ON 1964	EUBANK	PALO PINTO	TX70	363	229250	N 1980
ENCINITAS WEST	BROOKS	TX40	047	224654	N 1965	EUGENE	LIPSCOMB	TX95	295	008695	N 1984
ENCINO	REFUGIO	TX20	391	224685	ONA 1956	EULA	CALLAHAN	TX70	059	229653	O 1951
ENCINO	SAN PATRICIO	TX40	409	224685	ONA 1956	EULA MEADOR	GOLIAD	TX20	175	012520	N 1988
ENCINO NE	REFUGIO	TX20	391	224716	OA 1959	EULA NORTH	CALLAHAN	TX70	059	229684	O 1970
ENCINO NORTH	REFUGIO	TX20	391	224747	O 1967	EULA NW	CALLAHAN	TX70	059	229715	OA 1954
ENCINO NW	REFUGIO	TX20	391	001058	OA 1979	EULEEONE	CROCKETT	TX75	105	229735	N 1973
ENCINO PASTURE	SAN PATRICIO	TX40	409	224778	N 1955	EUNICE	LEON	TX50	289	229839	N 1982
ENCINO PASTURE EAST	SAN PATRICIO	TX40	409	224809	N 1967	EUREKA	STEPHENS	TX70	429	229994	ON 1975
ENCINO SOUTH	SAN PATRICIO	TX40	409	224840	N 1969	EUREKA HEIGHTS	HARRIS	TX30	201	230087	OA 1938
ENCINO SW	SAN PATRICIO	TX40	409	005669	N 1990	EUSTACE	HENDERSON	TX50	213	230190	N 1974
ENCINO WEST	SAN PATRICIO	TX40	409	224871	N 1970	EUSTACE CLANTON	HENDERSON	TX50	213	006544	N 1978
ENCONTRADO	CROCKETT	TX75	105	224902	OA 1969	EUSTACE CREEK	GOLIAD	TX20	175	004908	ONA 1997
ENDURANCE	FORT BEND	TX30	157	016961	N 2001	EVADALE NE	HARDIN	TX30	199	230459	ONA 1971
ENERGY	COMANCHE	TX70	093	224995	O 1950	EVADALE NE	JASPER	TX30	241	230459	ONA 1971
ENGLE	MONTAGUE	TX90	337	225243	OA 1951	EVANGELINE	DUVAL	TX40	131	003835	ON 1983
ENGLEHART	COLORADO	TX30	089	225274	ONA 1945	EVANS	LAVACA	TX20	285	230645	OA 1952
ENGLEHART EAST	COLORADO	TX30	089	225305	ON 1969	EVANS	SAN PATRICIO	TX40	409	230645	N 1983
ENGLEHART NORTH	COLORADO	TX30	089	225336	N 1969	EVANS BUTLER	SAN PATRICIO	TX40	409	230650	N 1977
ENGLEHART NW	COLORADO	TX30	089	225351	N 1979	EVANS CHAPEL	LEON	TX50	289	014930	O 1993
ENGLEHART SE	COLORADO	TX30	089	005391	N 1992	EVANS CREEK	DENTON	TX90	121	230660	OA 1974
ENGLEHART SOUTH	COLORADO	TX30	089	225367	N 1951	EVANS LAKE SOUTH	FREESTONE	TX50	161	009218	N 1985
ENGLEHART SW	COLORADO	TX30	089	009734	N 1984	EVANS LAKE WEST	FREESTONE	TX50	161	009219	N 1984
ENKE	GOLIAD	TX80	173	003718	OA 1997	EVANS SOUTH	LAVACA	TX20	285	010392	N 1985
ENLOW	CALLAHAN	TX20	175	225770	ONA 1956	EVB	NOLAN	TX70	353	231048	OA 1954
ENNIS	CALLAHAN	TX70	059	225801	ONA 1978	EVB SOUTH	NOLAN	TX70	353	014931	O 1994
ENNOCH JOHNSON	JACK	TX90	237	000588	N 1981	EVB SW	NOLAN	TX70	353	231079	OA 1957
ENOS COOPER	RUNNELS	TX75	399	225832	OA 1953	EVE MAE	HIDALGO	TX40	215	231110	N 1958
ENOS COOPER NORTH	SAN PATRICIO	TX40	409	225894	ONA 1953	EVELYN	DUVAL	TX40	131	012521	N 1988
ENRE	SAN PATRICIO	TX40	409	225925	N 1970	EVERETT	CLAY	TX90	077	231172	O 1958
ENRE SOUTH	CALLAHAN	TX70	059	011397	O 1979	EVERETT	HASKELL	TX70	207	231172	O 1958
ENTERPRISE	CALLAHAN	TX70	059	003834	OA 1983	EVERETT	TOM GREEN	TX75	451	231172	ON 1988
EOLIAN	MITCHELL	TX80	335	226049	O 1987	EVERETT & GLASS	CRANE	TX80	103	231203	O 1954
EOLIAN NORTH	BROWN	TX70	049	013677	OA 1990	EVERGREEN	SAN JACINTO	TX30	407	231265	ONA 1947
EPLEY	STEPHENS	TX70	429	226576	O 1951	EVERGREEN FARMS	DIMMIT	TX10	127	231275	ONA 1975
EPLEY	STEPHENS	TX70	429	226607	O 1956	EVERGREEN FARMS NE	DIMMIT	TX10	127	004804	N 1996
EPPENAUER	MARTIN	TX80	317	226669	OA 1984	EVERGREEN NORTH	SAN JACINTO	TX30	407	000591	N 1974
EPPERSON	TAYLOR	TX70	441	226669	OA 1955	EVETTS	LOVING	TX80	301	231482	ON 1970
ERA	CRANE	TX80	103	226731	O 1951	EVETTS	WINKLER	TX80	495	231482	ON 1970
ERA WEST	EDWARDS	TX10	137	007060	N 1982	EWALT	THROCKMORTON	TX70	447	231513	OA 1944
ERATH COUNTY REGULAR	COOKE	TX90	097	226956	OA 1951	EWALT NORTH	THROCKMORTON	TX70	447	231544	OA 1960
ERG	COOKE	TX90	097	226967	OA 1978	EWALT SOUTH	THROCKMORTON	TX70	447	231575	OA 1953
ERGIN	ERATH	TX70	143	227049	ONA 1920	EWING	SAN PATRICIO	TX40	409	231637	ONA 1949
ERIN	REEVES	TX80	389	008772	OA 1985	EWING EAST	SAN PATRICIO	TX40	409	231699	ON 1955
ERNEST REICH	OCHILTREE	TX95	357	000342	N 1979	EWING SOUTH	SAN PATRICIO	TX40	409	231730	ONA 1964
ERNESTINE	MARION	TX60	315	003364	N 1981	EXCALIBUR	HOWARD	TX80	227	015118	O 1994
ERNIE BAKER	EASTLAND	TX70	133	227538	ONA 1977	EXCEL	COKE	TX75	081	231761	OA 1991
ERNIE PINNELL	UPTON	TX75	461	227545	O 1964	EXCELSIOR	MARION	TX60	315	231792	ONA 1965
ERNIES CROSSING	KARNES	TX20	255	002005	O 1998	EXCELSIOR SW	MARION	TX60	315	231885	ONA 1965
ERT	HOWARD	TX80	227	015117	O 1994	EXECUTIVE	CROCKETT	TX75	105	007236	OA 1999
ERVING	JACKSON	TX20	239	011947	N 1987	EXOC	MCCULLOCH	TX75	307	232055	OA 1976
ESCHBERGER	POTTER	TX95	375	014016	O 1991	EXOC	YOUNG	TX90	503	232055	OA 1978
ESCOBAS	AUSTIN	TX30	015	227669	N 1969	EXP	THROCKMORTON	TX70	447	013679	OA 1990
ESCOBAS NORTH	NUECES	TX40	355	013129	N 1988	EXSUN	ZAPATA	TX40	505	232085	N 1974
ESCOBAS SOUTH	ZAPATA	TX40	505	227762	ONA 1927	EXTENSION	CALLAHAN	TX70	059	002081	OA 1982
ESCONDIDO	ZAPATA	TX40	505	011715	N 1987	EXTRA POINT	TAYLOR	TX70	441	232102	OA 1957
ESCONDIDO	ZAPATA	TX40	505	227793	N 1951	EYLAU	BOWIE	TX60	037	232164	O 1944
ESCONDIDO CREEK	BORDEN	TX85	033	227824	OA 1985	EYLAU WEST	BOWIE	TX60	037	013476	N 1989
ESCONDIDO EAST	CROCKETT	TX75	105	227824	OA 1963	EZIM	RUSK	TX40	001	001066	ONA 1981
ESCONDIDO EAST	JIM HOGG	TX40	247	227824	ONA 1963	EZRALOW	GAINES	TX85	165	010393	O 1985
ESCONDIDO EAST	KLEBERG	TX40	273	227932	OA 1978	EZZELL	LAVACA	TX20	285	232226	N 1984
ESCONDIDO NW	JIM HOGG	TX40	247	227828	N 1980	EZZELL	LIVE OAK	TX20	297	232226	ONA 1937
ESCONDIDO SOUTH	JIM WELLS	TX40	249	227828	N 1980	EZZELL	MCMULLEN	TX10	311	232226	ONA 1937
ESCONDIDO SOUTH	CROCKETT	TX75	105	227855	OA 1967	EZZELL SOUTH	LAVACA	TX20	285	010915	N 1986
ESCONDIDO SW	CROCKETT	TX75	105	227886	OA 1983	F & B LUKER	MILLS	TX70	333	011118	N 1986
ESKOTA	SHACKELFORD	TX70	417	228041	OA 1970	F & H	MENARD	TX75	327	232855	OA 1958
ESKOTA NORTH	FISHER	TX70	151	228072	OA 1946	F & H	SCHLEICHER	TX75	413	232855	OA 1958
ESKOTA WEST	FISHER	TX70	151	228103	ONA 1953	F & H EAST	MENARD	TX75	327	232886	OA 1962
ESPADA MISSION	FISHER	TX70	151	228134	OA 1955	F & H NORTH	MENARD	TX75	327	232917	OA 1966
ESPANTOSA LAKE	BEXAR	TX10	029	228165	O 1925	F A HOGG	WINKLER	TX80	495	007063	OA 1982
ESPERANZA	DIMMIT	TX10	127	228179	O 1976	F B	TOM GREEN	TX75	451	008773	OA 1984
ESPERANZA	BORDEN	TX85	033	228258	O 1983	F B A	JONES	TX70	253	232940	O 1974
ESPERANZA SOUTH	LAVACA	TX20	285	228258	ONA 1959	F B H P	YOUNG	TX90	503	232948	O 1948
ESPERSON DOME	LAVACA	TX20	285	228273	N 1975	F B T	YOUNG	TX90	503	232979	OA 1971
ESPERSON DOME	HARRIS	TX30	201	228289	ONA 1929	F C R	BAYLOR	TX90	023	233010	O 1956
ESPERSON DOME EAST	LIBERTY	TX30	291	228289	ONA 1929	F F	FORT BEND	TX30	157	009220	N 1985
ESPERSON DOME NORTH	LIBERTY	TX30	291	228320	O 1955	F G	GLASSCOCK	TX80	173	015089	O 1994
ESPERSON DOME SOUTH	LIBERTY	TX30	291	228351	ONA 1951	F H MCNABB	HARDEMAN	TX90	197	000592	OA 1980
ESPERSON DOME WEST	LIBERTY	TX30	291	228382	OA 1939	F L	SHACKELFORD	TX70	417	007827	OA 1984
ESPIRITU	HARRIS	TX30	201	009217	N 1985	F N	PALO PINTO	TX70	363	233056	OA 1978
ESPUELA	CALHOUN	TX20	057	228413	N 1961	F N B	GAINES	TX85	165	001067	O 1977
ESSCO	DICKENS	TX85	125	011116	O 2001	F P	COKE	TX75	081	233072	OA 1968
ESTA	ARCHER	TX90	009	011117	OA 1987	F P C	NOLAN	TX70	353	005173	OA 1983
ESTABAN	STEPHENS	TX70	429	228599	O 1954	F R P	FISHER	TX70	151	233085	N 1976
ESTABAN NW	NOLAN	TX70	353	228630	OA 1955	F ROZANNE	THROCKMORTON	TX70	447	014444	OA 1992
ESTATE	NOLAN	TX70	353	228642	OA 1978	F W A	WILBARGER	TX90	487	233103	O 1957
ESTER	THROCKMORTON	TX70	447	228692	O 1952	F WYLIE	CALLAHAN	TX70	059	009736	N 1985
ESTERLINA	THROCKMORTON	TX70	447	228785	O 1970	F-13	TAYLOR	TX70	441	232406	OA 1972
ESTES	STERLING	TX80	431	008126	OA 1984	FABIAN	BASTROP	TX10	021	013593	OA 1990
ESTES BLOCK 34	BROWN	TX70	049	228816	O 1948	FAGAN	REFUGIO	TX20	391	233196	ONA 1940
ESTES COVE	WARD	TX80	475	228816	O 1934	FAGAN	VICTORIA	TX20	469	233196	ONA 1940
ESTES COVE	WARD	TX80	475	228847	ONA 1957	FAGAN NE	VICTORIA	TX20	469	001862	N 1981
ESTES WEST	ARANSAS	TX40	007	228909	ONA 1968	FAGAN SW	REFUGIO	TX20	391	233227	N 1965
ESTHER	NUECES	TX40	355	228909	ONA 1968	FAILS	ARCHER	TX90	009	233258	OA 1958
ESTILL	WARD	TX80	475	228924	OA 1975	FAIN	CHEROKEE	TX60	073	233289	O 1953
ESTRALITA	MAVERICK	TX10	323	228940	OA 1972	FAIR	EASTLAND	TX70	133	233320	ONA 1981
ESTRELLA	BEE	TX20	025	006956	N 1984	FAIR	LIVE OAK	TX20	297	233320	N 1978
ETERNAL	STARR	TX40	427	229017	OA 1972	FAIR	FRIO	TX10	163	004723	OA 1983
ETHEL	STARR	TX40	427	014929	N 1992	FAIR RAY	HARRIS	TX30	201	233444	ONA 1938
ETHEL CONNER	EASTLAND	TX70	133	007865	N 1983	FAIRBANKS	HARRIS	TX30	201	233475	ONA 1954
ETHEL NE	SHACKELFORD	TX70	417	229064	OA 1969	FAIRBANKS NORTH	HARRIS	TX30	201	233506	O 1952
ETHEL NW	JACK	TX90	237	006543	OA 1983	FAIRBANKS SOUTH	HARRIS	TX30	201	233537	ONA 1946
ETHEL-GAIL	SHACKELFORD	TX70	417	001062	OA 1980	FAIRBANKS SW	HARRIS	TX30	201	233537	ONA 1946
ETTA	SHACKELFORD	TX70	417	229089	OA 1978	FAIRCHILD	PECOS	TX80	371	233568	O 1977
ETTA NE	SHACKELFORD	TX70	417	229074	O 1974	FAIRFIELD	ATASCOSA	TX10	013	233692	ONA 1938
ETTER	WHARTON	TX30	481	229157	ONA 1960	FAIRFIELD	BEXAR	TX10	029	233692	ONA 1938
ETTER	WHARTON	TX30	481	229188	O 1963	FAIRFIELD	MEDINA	TX10	325	233692	ONA 1938

Field Name	County Name	State Sub	Co Code	Field Code	Field Disc Type Year	Field Name	County Name	State Sub	Co Code	Field Code	Field Disc Type Year
FAIRWAY	ANDERSON	TX60	001	234188	OA 1960	FEAGAN	NOLAN	TX70	353	006548	OA 1984
FAIRWAY	HENDERSON	TX50	213	234188	OA 1960	FEASEL	PALO PINTO	TX70	363	001074	N 1981
FAIRWAY SOUTH	ANDERSON	TX60	001	234219	O 1961	FEATHERSTONE	NOLAN	TX70	353	237963	O 1950
FAIRWAY WEST (NEW)	HENDERSON	TX50	213	010395	OA 1981	FEDOR SOUTH	LEE	TX30	287	008127	OA 1982
FAITH	POLK	TX30	373	014445	O 1989	FEE	EASTLAND	TX70	133	008498	N 1984
FAITH-MAG	MATAGORDA	TX30	321	234281	OA 1956	FEEDLOT	ZAVALA	TX10	507	001075	N 1978
FAITH-MAG SW	MATAGORDA	TX30	321	234312	ONA 1959	FEEEMSTER	NOLAN	TX70	353	007867	O 1982
FALCAR	REFUGIO	TX20	391	013477	N 1989	FELDMAN	HEMPHILL	TX95	211	238242	ONA 1957
FALCON	OCHILTREE	TX95	357	234374	OA 1981	FELDMAN	LIPSCOMB	TX95	295	238242	ONA 1957
FALCON	ZAPATA	TX40	505	234374	N 1955	FELDMAN NORTH	HEMPHILL	TX95	211	238256	N 1978
FALCON CREEK	CHEROKEE	TX60	073	007824	N 1984	FELDMAN SE	HEMPHILL	TX95	211	238273	ON 1965
FALCON DAM	STARR	TX40	427	006545	N 1982	FELDMAN SOUTH	HEMPHILL	TX95	211	238304	OA 1957
FALCON LAKE	ZAPATA	TX40	505	234381	N 1974	FELICIA	LIBERTY	TX30	291	000597	N 1980
FALCON LAKE EAST	ZAPATA	TX40	505	004636	N 1982	FELICIA CREEK	LIBERTY	TX30	291	014932	N 1993
FALCON LAKE NORTH	ZAPATA	TX40	505	234387	N 1975	FELICIA SOUTH	LIBERTY	TX30	291	003838	ONA 1983
FALCON-TWICHWELL	OCHILTREE	TX95	357	010396	ONA 1985	FELIPE	AUSTIN	TX30	015	238366	N 1956
FALFURRIAS	BROOKS	TX40	047	234467	ONA 1944	FELIX	BEE	TX20	025	238428	N 1954
FALFURRIAS	JIM WELLS	TX40	249	234467	ONA 1944	FELIX D L	VICTORIA	TX20	469	014933	N 1994
FALFURRIAS	KLEBERG	TX40	273	234467	N 1944	FELIZ-NAVIDAD	DUVAL	TX40	131	016530	N 2000
FALFURRIAS DEEP	JIM WELLS	TX40	249	015911	N 1996	FELKEN	DAWSON	TX85	115	238459	OA 1956
FALFURRIAS EAST	JIM WELLS	TX40	249	234498	ON 1947	FELKEN SOUTH	DAWSON	TX85	115	238490	OA 1966
FALFURRIAS EAST	KLEBERG	TX40	273	234498	N 1947	FELMAC	GAINES	TX85	165	238583	ON 1955
FALLON	LIMESTONE	TX50	293	234808	N 1969	FELMAC NORTH	GAINES	TX85	165	007215	N 1993
FALLS CITY	KARNES	TX20	255	234839	ONA 1944	FELMONT	FELMONT	TX80	495	238596	N 1975
FALLS CITY WEST	KARNES	TX20	255	234870	O 1950	FENDER	SMITH	TX60	423	238831	OA 1972
FALSE ARROWHEAD	RUNNELS	TX75	399	014753	O 1993	FEN-MAC	JEFFERSON	TX30	245	238738	OA 1958
FAMBRO	ERATH	TX70	143	006780	N 1984	FENNELL	RUNNELS	TX75	399	238862	OA 1955
FAMBROUGH	STEPHENS	TX70	429	235149	OA 1951	FENNELL NORTH	RUNNELS	TX75	399	238893	O 1956
FANCY	MAVERICK	TX10	323	235211	N 1994	FENNELL-WICK	COLEMAN	TX70	083	007826	OA 1984
FANDANGO	ZAPATA	TX40	505	235269	N 1979	FENNER	JACKSON	TX20	239	238924	N 1967
FANDANGO EAST	ZAPATA	TX40	505	015282	N 1993	FENNER	RUNNELS	TX75	399	238924	O 1962
FANDANGO WEST	ZAPATA	TX40	505	015283	N 1979	FENNER EAST	JACKSON	TX20	239	238930	N 1975
FANNETT	JEFFERSON	TX30	245	235304	ONA 1927	FENOGLIO	MONTAGUE	TX90	337	238955	O 1954
FANNETT EAST	JEFFERSON	TX30	245	235335	O 1964	FENTON	FISHER	TX70	151	239048	O 1983
FANNETT NORTH	JEFFERSON	TX30	245	015366	O 2001	FENTRESS	CALDWELL	TX10	055	239172	OA 1980
FANNETT SW	JEFFERSON	TX30	245	235366	N 1966	FENTRESS	GUADALUPE	TX10	187	239172	OA 1980
FANNETT WEST	JEFFERSON	TX30	245	235373	N 1978	FERGUS	CROCKETT	TX75	105	239296	N 1967
FANNIE K	MCMULLEN	TX10	311	235436	N 1979	FERGUSON	ARCHER	TX90	009	239327	O 1961
FANNIN	GOLIAD	TX20	175	235459	ON 1939	FERGUSON	STERLING	TX80	431	239327	O 1975
FANNIN EAST	GOLIAD	TX20	175	235490	O 1949	FERGUSON	BRAZOS	TX30	041	239358	OA 1963
FANNIN NORTH	GOLIAD	TX20	175	235521	ON 1944	FERGUSON CROSSING	GRIMES	TX30	185	239358	N 1960
FANNIN SOUTH	GOLIAD	TX20	175	235552	N 1969	FERGUSON CROSSING	FERN	TX90	237	015854	O 1980
FANNIN WEST	GOLIAD	TX20	175	235583	N 1953	FERNANDES	WINKLER	TX80	495	010399	OA 1985
FANOUS BROS	CALLAHAN	TX70	059	009221	OA 1985	FERRELL	TAYLOR	TX70	441	239606	OA 1947
FANT	KNOX	TX90	275	000595	OA 1980	FERRIS	MENARD	TX75	327	239699	ONA 1962
FANT	LIVE OAK	TX20	297	000595	N 1980	FERRY	ATASCOSA	TX10	013	239823	O 1987
FANT SOUTH	LIVE OAK	TX20	297	006546	N 1982	FETSCH	KNOX	TX90	275	239916	O 1963
FARAH	MILAM	TX10	331	006110	ON 1983	FETZER	TYLER	TX30	457	239947	O 1950
FARENTHOLD	NUECES	TX40	355	235738	ONA 1946	FETZER	WALLER	TX30	473	239947	N 1950
FARENTHOLD NORTH	NUECES	TX40	355	001071	N 1980	FEUDALUTE	CHEROKEE	TX60	073	000599	OA 1980
FARGO	WILBARGER	TX90	487	235769	OA 1940	FEW	KNOX	TX90	275	239978	O 1957
FARGO EAST	WILBARGER	TX90	487	235800	OA 1955	FGY	FISHER	TX70	151	014752	O 1993
FARGO NE	WILBARGER	TX90	487	003762	O 1998	FGY SE	FISHER	TX70	151	015197	O 1995
FARGO WEST	WILBARGER	TX90	487	235924	O 1956	FIDDLERS GREEN	CALLAHAN	TX70	059	003601	N 1980
FARIAS	DIMMIT	TX10	127	235955	ONA 1960	FIEDLER BROTHERS	LA SALLE	TX10	283	006192	OA 1983
FARLEY	TARRANT	TX50	439	235986	N 1977	FIEDLER DRAW	VAL VERDE	TX10	465	011722	N 1987
FARLEY TURK	JACKSON	TX20	239	015503	N 1995	FIELDING	EASTLAND	TX70	133	240543	OA 1978
FARMAR	IRION	TX75	235	010725	O 1986	FIELDS	YOAKUM	TX85	501	240560	OA 1954
FARMER	ARCHER	TX90	009	236079	OA 1955	FIELDS SOUTH	YOAKUM	TX85	501	240591	O 1956
FARMER	CROCKETT	TX75	105	236079	OA 1953	FIFE	MCCULLOCH	TX75	307	240684	N 1960
FARMER	IRION	TX75	235	236079	O 1986	FIFTEEN MILE CREEK	DE WITT	TX20	123	008128	N 1981
FARMER	REAGAN	TX75	383	236079	OA 1953	FIFTEEN MILE CREEK	GOLIAD	TX20	175	008128	N 1981
FARMER EAST	YOUNG	TX90	503	007584	OA 1984	FIFTY NINE	DUVAL	TX40	131	240777	O 1953
FARMERS LIFE	DUVAL	TX40	131	236141	ON 1958	FIG RIDGE	CHAMBERS	TX30	071	240808	ONA 1940
FARMER-SHACKELFORD	SHACKELFORD	TX70	417	236118	O 1972	FIG RIDGE NORTH	CHAMBERS	TX30	071	240839	ONA 1951
FARMER-WHITSETT	YOUNG	TX90	503	236125	OA 1973	FIG RIDGE NW	CHAMBERS	TX30	071	240870	ONA 1944
FARNSWORTH	JONES	TX70	253	236451	OA 1949	FIGHT & HOLLER	ZAVALA	TX10	507	013595	ONA 1990
FARNSWORTH	OCHILTREE	TX95	357	236451	ONA 1952	FIKES	YOUNG	TX90	503	240932	O 1956
FARNSWORTH EAST	OCHILTREE	TX95	357	236513	ONA 1957	FILES	TYLER	TX30	457	240963	N 1963
FARNSWORTH NORTH	OCHILTREE	TX95	357	236544	ONA 1965	FINAL BLOW	KING	TX85	269	014337	N 1992
FARNSWORTH SE	OCHILTREE	TX95	357	236575	ONA 1958	FINAS	JACK	TX90	237	241056	O 1968
FARNSWORTH-CONNER	OCHILTREE	TX95	357	236482	OA 1956	FINCHER	STEPHENS	TX70	429	241149	OA 1948
FARR	BAYLOR	TX90	023	236699	OA 1971	FINFROCK	HARRIS	TX30	201	241180	ON 1950
FARR	HASKELL	TX70	207	236699	O 1982	FINIS	HOCKLEY	TX85	219	002083	OA 1982
FARR	JEFFERSON	TX30	245	236699	OA 1978	FINIS NE	JACK	TX90	237	241236	N 1961
FARRAR	FREESTONE	TX50	161	236730	N 2002	FINIS SW	JACK	TX90	237	241242	ONA 1962
FARRAR	LIMESTONE	TX50	293	236730	N 1963	FINIS SW	YOUNG	TX90	503	241242	ONA 1962
FARRAR NORTH	FREESTONE	TX50	161	236739	N 1977	FINKLER	WICHITA	TX90	485	241366	OA 1938
FARRAR NORTH	LIMESTONE	TX50	293	236739	N 1977	FINLEY	CALLAHAN	TX70	059	241397	OA 1957
FARRAR SE	LIMESTONE	TX50	293	236743	N 1977	FINLEY BRANCH	STEPHENS	TX70	429	006599	N 1994
FARRINGTON	SCHLEICHER	TX75	413	004638	N 1982	FINLEY-WEBB	WEBB	TX40	479	241415	N 1974
FARRIS	MADISON	TX30	313	236792	O 1964	FINLEY-WEBB SOUTH	WEBB	TX40	479	241421	OA 1976
FARRIS	WHEELER	TX95	483	236792	N 1975	FINNELL-MONKRES	MONTAGUE	TX90	337	241490	OA 1970
FARWELL	REEVES	TX80	389	001072	OA 1981	FIRECRACKER	BAYLOR	TX90	023	241666	OA 1977
FARWELL CREEK	HANSFORD	TX95	195	236823	N 1969	FIRST SHOT	GONZALES	TX10	177	013683	OA 1990
FARWELL CREEK NORTH	HANSFORD	TX95	195	236829	ONA 1972	FIRST SHOT	KARNES	TX10	255	013683	OA 1990
FARWELL ISLAND	CALHOUN	TX20	057	236854	N 1951	FIRST SHOT	WILSON	TX10	493	013683	OA 1990
FASHING	ATASCOSA	TX10	013	236885	ONA 1956	FIRST TEXAS	YOUNG	TX90	503	011725	ONA 1987
FASHING	KARNES	TX20	255	236885	ONA 1956	FISCHER	THROCKMORTON	TX70	447	241707	N 1984
FASHING	WILSON	TX10	493	236885	O 1960	FISH	ARCHER	TX90	009	241769	O 1951
FASHING EAST	KARNES	TX20	255	236916	O 1953	FISH CREEK	YOUNG	TX90	503	241800	ONA 1942
FASKEN	ANDREWS	TX80	003	236947	OA 1949	FISHER	TYLER	TX30	457	242048	ONA 1961
FASKEN	ECTOR	TX80	135	236947	OA 1949	FISHER LAKE	TOM GREEN	TX75	451	014934	O 1994
FASKEN EAST	ANDREWS	TX80	003	001073	OA 1981	FISHER-BUDA	ROBERTSON	TX50	395	009426	OA 1982
FASKEN NORTH	ANDREWS	TX80	003	011401	OA 1987	FISHER-GOEBEL	RUNNELS	TX75	399	010403	OA 1985
FASKEN SOUTH	ECTOR	TX80	135	236978	OA 1957	FISHER-HUMPHREYS	HASKELL	TX70	207	011948	OA 1987
FASKEN SW	ECTOR	TX80	135	010397	OA 1985	FISHERS REEF	CHAMBERS	TX30	071	242141	ONA 1931
FAST BREAK	STONEWALL	TX70	433	012523	OA 1988	FISHERS REEF NE	CHAMBERS	TX30	071	242172	ONA 1961
FAUBION	COLEMAN	TX70	083	237040	OA 1984	FISHERS REEF NORTH	CHAMBERS	TX30	071	242203	N 1995
FAUBION	RUNNELS	TX75	399	237040	OA 1984	FISHERS REEF NW	CHAMBERS	TX30	071	008132	N 1984
FAURE	MONTGOMERY	TX30	339	014225	N 1991	FISHERS REEF SOUTH	CHAMBERS	TX30	071	242234	ONA 1958
FAUSTO	WEBB	TX40	479	003836	N 1983	FISHER-WEBB	CONCHO	TX75	095	012357	N 1974
FAVER	NOLAN	TX70	353	237226	OA 1951	FISHEVE	THROCKMORTON	TX70	447	003839	OA 1983
FAVER NORTH	NOLAN	TX70	353	237257	OA 1953	FISHING HOLE	CALLAHAN	TX70	059	012525	N 1988
FAWCETT	SUTTON	TX75	435	005176	N 1983	FISK	COLEMAN	TX70	083	242296	N 1956
FAY	STEPHENS	TX70	429	237319	OA 1978	FITE	RUSK	TX60	401	242389	OA 1964
FAY HOOKER	SHACKELFORD	TX70	417	013594	OA 1990	FITTING	CROCKETT	TX75	105	242451	ON 1950
FAYE	KNOX	TX90	275	237443	O 1958	FITZ	DIMMIT	TX10	127	242637	OA 1959
FAYE SLOAN	JACK	TX90	237	016737	O 1989	FITZGERALD	YOAKUM	TX85	501	242668	

TEXAS

Field Name	County Name	State Sub	Co Code	Field Code	Field Type	Disc Year	Field Name	County Name	State Sub	Co Code	Field Code	Field Type	Disc Year
FITZSIMMONS EAST	DUVAL	TX40	131	242823	ONA	1940	FLUHMAN	WILBARGER	TX90	487	246683	O	1953
FITZSIMMONS NE	DUVAL	TX40	131	242854	ONA	1951	FLUVANNA	BORDEN	TX85	033	246714	OA	1951
FITZSIMMONS NORTH	DUVAL	TX40	131	242885	ON	1948	FLUVANNA	SCURRY	TX85	415	246714	OA	1951
FITZSIMMONS SE	DUVAL	TX40	131	242916	ONA	1960	FLUVANNA NE	SCURRY	TX85	415	246745	OA	1959
FIVE GATES	DUVAL	TX40	131	005702	ONA	1981	FLUVANNA NORTH	GARZA	TX85	169	246776	OA	1982
FIVE HAWKS	COLEMAN	TX70	083	003055	ONA	1982	FLUVANNA SE	SCURRY	TX85	415	246795	OA	1977
FIVE MILE	GONZALES	TX10	177	243040	OA	1983	FLUVANNA SOUTH	SCURRY	TX85	415	246801	OA	1979
FIVE MILE DRAW	REEVES	TX80	389	006549	N	1984	FLUVANNA SW	BORDEN	TX85	033	246807	OA	1954
FIVE O	BEE	TX20	025	004928	N	1998	FLUVANNA SW	BORDEN	TX85	169	246807	OA	1954
FIVE OAKS	BEE	TX20	025	243133	ONA	1960	FLUVANNA WEST	BORDEN	TX85	033	246838	O	1952
FIVE POINT	GAINES	TX85	165	014096	O	1991	FLUVANNA WEST	GARZA	TX85	169	246838	O	1986
FIVE TRY	COLEMAN	TX70	083	243195	O	1954	FLY	THROCKMORTON	TX70	447	246869	OA	1969
FIVE-N	FISHER	TX70	151	243127	OA	1978	FLYING ANCHOR	SCHLEICHER	TX75	413	246900	N	1959
FLAG LAKE	HENDERSON	TX50	213	243428	OA	1937	FLYING DOVE	WINKLER	TX80	495	014228	OA	1991
FLAGPOND	BRAZORIA	TX30	039	243490	ON	1940	FLYING M	VICTORIA	TX20	469	246931	ONA	1961
FLAGSTAFF	NOLAN	TX70	353	007233	O	1996	FLYING -N-	GAINES	TX85	165	246993	OA	1956
FLAKE	GALVESTON	TX30	167	243583	O	1957	FLYING W	WINKLER	TX80	495	247024	OA	1949
FLAMING ARROW	PALO PINTO	TX70	363	011949	N	1987	FLYING W SE	WINKLER	TX80	495	247055	OA	1971
FLAMINGO	ZAPATA	TX40	505	014019	N	1991	FLYNN	WILBARGER	TX90	487	247086	O	1983
FLANAGAN	GAINES	TX85	165	243614	OA	1949	FOARD CITY EAST	FOARD	TX90	155	003840	OA	1983
FLANK EAST	GRAYSON	TX90	181	009427	OA	1984	FOARD COUNTY REGULAR	FOARD	TX90	155	247319	ONA	1929
FLASH GORDON	GOLIAD	TX20	175	011950	N	1987	FOCKE	MONTAGUE	TX90	337	000604	OA	1981
FLAT BRANCH	TYLER	TX30	457	003603	ONA	1985	FOERSTER	WILSON	TX10	493	247381	O	1955
FLAT IRON	CROCKETT	TX75	105	006551	OA	1984	FOESTER	CALHOUN	TX20	057	247412	ONA	1985
FLAT PRAIRIE	WASHINGTON	TX30	477	012527	N	1990	FOG	JONES	TX70	253	247443	O	1954
FLAT ROCK	REAGAN	TX75	383	244017	OA	1951	FOGG	DIMMIT	TX10	127	247488	OA	1977
FLAT ROCK	UPTON	TX75	461	244017	OA	1951	FOLLETT	LIPSCOMB	TX95	295	247567	ONA	1957
FLAT ROCK	VAL VERDE	TX10	465	244017	N	1994	FOLLETT NE	LIPSCOMB	TX95	295	013859	N	1990
FLAT ROCK CREEK	SHACKELFORD	TX70	417	001079	OA	1981	FOLLETT NORTH	LIPSCOMB	TX95	295	247598	N	1988
FLAT TOP	STONEWALL	TX70	433	244110	ON	1951	FOLLETT NW	LIPSCOMB	TX95	295	247629	ONA	1961
FLAT TOP 113	STONEWALL	TX70	433	244141	O	1958	FOLLETT SE	LIPSCOMB	TX95	295	247650	N	1984
FLAT TOP 123	STONEWALL	TX70	433	244172	O	1965	FOLLETT SOUTH	LIPSCOMB	TX95	295	247660	ONA	1957
FLAT TOP 124	STONEWALL	TX70	433	244203	O	1954	FOLLETT WEST	LIPSCOMB	TX95	295	247691	ONA	1932
FLAT TOP 133	STONEWALL	TX70	433	001080	OA	1981	FOLLMER	BEE	TX20	025	013597	N	1990
FLAT TOP 140	STONEWALL	TX70	433	244234	OA	1951	FONDREN RANCH	COLORADO	TX30	089	000606	ONA	1981
FLAT TOP 142	STONEWALL	TX70	433	008696	OA	1984	FOOLS CREEK	GLASSCOCK	TX80	173	247939	OA	1960
FLAT TOP 143	STONEWALL	TX70	433	010404	OA	1985	FOOLS CREEK	STERLING	TX80	431	247939	OA	1960
FLAT TOP 145	STONEWALL	TX70	433	244265	O	1962	FOOSHEE	MONTAGUE	TX90	337	247970	OA	1955
FLAT TOP 147	STONEWALL	TX70	433	244296	OA	1959	FOOTE	HASKELL	TX70	207	248032	OA	1958
FLAT TOP 161	STONEWALL	TX70	433	244327	O	1951	FOOTEN	JACKSON	TX20	239	015284	N	1994
FLAT TOP 162	STONEWALL	TX70	433	244358	OA	1956	FORBES	CROSBY	TX85	107	248249	OA	1955
FLAT TOP 166	STONEWALL	TX70	433	244389	OA	1961	FORBES	GARZA	TX85	169	248249	OA	1955
FLAT TOP SOUTH	STONEWALL	TX70	433	244420	ONA	1951	FORD	CULBERSON	TX80	109	248280	N	1999
FLATLAND	CROCKETT	TX75	105	015122	OA	1992	FORD	REEVES	TX80	389	248280	O	1956
FLATONIA WEST	FAYETTE	TX30	149	244451	O	1953	FORD EAST	LOVING	TX80	301	248311	OA	1963
FLATWOOD EAST	EASTLAND	TX70	133	003200	ONA	1981	FORD EAST	REEVES	TX80	389	248311	OA	1963
FLATWOOD WEST	KARNES	TX20	255	244606	N	1953	FORD RANCH	MCCULLOCH	TX75	307	015494	N	1995
FLEETO	ANDERSON	TX60	001	244792	ONA	1969	FORD WEST	CULBERSON	TX80	109	248404	ONA	1963
FLEETWOOD	DENTON	TX90	121	244823	OA	1957	FORD WEST	REEVES	TX80	389	248404	ONA	1963
FLEITMAN	COOKE	TX90	097	244885	OA	1943	FORDTRAN	VICTORIA	TX20	469	248528	N	1992
FLEMING	CALLAHAN	TX70	059	244916	N	1978	FORDTRAN WEST	VICTORIA	TX20	469	248559	ON	1950
FLEMING	MONTAGUE	TX90	337	244916	O	1958	FOREST HILL	WOOD	TX60	499	248714	OA	1950
FLETCHER	DENTON	TX90	121	245102	OA	1983	FORESTBURG	MONTAGUE	TX90	337	248807	OA	1942
FLETCHER	HANSFORD	TX95	195	245102	N	1979	FORET	EASTLAND	TX70	133	001088	N	1979
FLETCHER	HARDIN	TX30	199	245102	N	1982	FORGATES	DUVAL	TX40	131	011728	N	1987
FLETCHER	LIPSCOMB	TX95	295	245102	N	1979	FORGET-ME-KNOTT	HOWARD	TX80	227	015285	O	1995
FLETCHER	STEPHENS	TX70	429	245102	OA	1953	FORKED CREEK	BEE	TX20	025	011951	ONA	1988
FLETCHER	WISE	TX90	497	245102	OA	1983	FORMAN	THROCKMORTON	TX70	447	249365	OA	1950
FLETCHER NORTH	STEPHENS	TX70	429	245164	O	1955	FORMATION	COLEMAN	TX70	083	010732	N	1986
FLETCHERS MEMORY	RUNNELS	TX75	399	013856	OA	1990	FORMAX	EASTLAND	TX70	133	001089	O	1977
FLINT	SMITH	TX60	423	245195	ONA	1971	FORREST	HARRIS	TX30	201	249427	N	1964
FLINT EAST	SMITH	TX60	423	006957	OA	1984	FORSON	BROWN	TX70	049	249644	O	1952
FLINT HILL	IRION	TX75	235	245385	OA	1976	FORT BELNAP	YOUNG	TX90	503	010733	O	1986
FLINT RIDGE WEST	SMITH	TX60	423	010730	O	1986	FORT CHADBOURNE	COKE	TX75	081	249861	OA	1949
FLINT SOUTH	SMITH	TX60	423	245390	OA	1975	FORT CHADBOURNE	RUNNELS	TX75	399	249861	OA	1949
FLOFON	LAVACA	TX20	285	016560	N	2000	FORT CHADBOURNE NE	COKE	TX75	081	249892	O	1952
FLO-MAR	JONES	TX70	253	245412	O	1955	FORT CHADBOURNE NE	RUNNELS	TX75	399	249892	O	1952
FLOODPLAIN	PALO PINTO	TX70	363	009222	N	1985	FORT CHADBOURNE NORTH	COKE	TX75	081	249923	O	1963
FLORA	HOWARD	TX80	227	245536	OA	1996	FORT CHADBOURNE NW	COKE	TX75	081	249954	OA	1955
FLORAC	HOWARD	TX80	227	245644	OA	1979	FORT CHADBOURNE SE	RUNNELS	TX75	399	249985	O	1967
FLORANCE	RUNNELS	TX75	399	245691	O	1949	FORT CHADBOURNE WEST	COKE	TX75	081	250016	OA	1949
FLORENCE	THROCKMORTON	TX70	447	245784	OA	1959	FORT CHADBOURNE WEST	RUNNELS	TX75	399	250016	OA	1949
FLORENCE BRYANT	SHACKELFORD	TX70	417	001083	N	1973	FORT DAVIS	STEPHENS	TX70	429	250094	OA	1978
FLORES	HIDALGO	TX40	215	245939	ONA	1945	FORT EWELL	LA SALLE	TX10	283	250109	N	1960
FLORES	SAN JACINTO	TX30	407	245939	N	1980	FORT GRIFFIN EAST	SHACKELFORD	TX70	417	250233	OA	1963
FLORES	STARR	TX40	427	245939	ONA	1945	FORT GRIFFIN NE	SHACKELFORD	TX70	417	250264	OA	1971
FLORES NORTH	HIDALGO	TX40	215	246001	O	1970	FORT GRIFFIN NORTH	SHACKELFORD	TX70	417	014754	O	1993
FLORES NORTH	STARR	TX40	427	246001	N	1987	FORT LIPAN	JIM WELLS	TX40	249	250388	ON	1960
FLORES NW	STARR	TX40	427	246032	N	1965	FORT LIPAN	NUECES	TX40	355	250388	N	1963
FLORES SOUTH	HIDALGO	TX40	215	246063	ON	1954	FORT MCKAVITT	SCHLEICHER	TX75	413	250450	ONA	1953
FLORES SW	HIDALGO	TX40	215	246094	N	1958	FORT MCKAVITT NORTH	SCHLEICHER	TX75	413	250481	ONA	1970
FLORES WEST	HIDALGO	TX40	215	003201	N	1990	FORT MCKAVITT SOUTH	MENARD	TX75	327	250490	OA	1977
FLORES WEST	STARR	TX40	427	003201	N	1990	FORT MCKAVITT WEST	SCHLEICHER	TX75	413	007065	N	1982
FLORES WEST	ZAPATA	TX40	505	003201	N	1982	FORT MERRILL	LIVE OAK	TX20	297	250512	ONA	1949
FLORESVILLE EAST	WILSON	TX10	493	246125	ONA	1948	FORT MERRILL NORTH	LIVE OAK	TX20	297	250543	ONA	1959
FLORESVILLE SOUTH	WILSON	TX10	493	001084	OA	1981	FORT PARKER	LIMESTONE	TX50	293	250605	OA	1963
FLORESVILLE WEST	WILSON	TX10	493	013214	N	1989	FORT PHANTOM	JONES	TX70	253	001090	OA	1979
FLOREY	GAINES	TX85	165	246156	O	1950	FORT STOCKTON	PECOS	TX80	371	250977	ONA	1943
FLORWILL	ANDREWS	TX80	003	001085	OA	1979	FORT STOCKTON EAST	PECOS	TX80	371	250981	N	1974
FLORY D	DUVAL	TX40	131	246392	N	1973	FORT STOCKTON SE	PECOS	TX80	371	251000	N	1974
FLOUR BLUFF	NUECES	TX40	355	246311	ONA	1936	FORT STOCKTON SOUTH	PECOS	TX80	371	251008	N	1965
FLOUR BLUFF DEEP EAST	NUECES	TX40	355	246342	N	1970	FORT TERRETT RANCH	SUTTON	TX75	435	251225	ONA	1963
FLOUR BLUFF EAST	NUECES	TX40	355	246373	ONA	1940	FORT TRINIDAD	HOUSTON	TX60	225	251256	ONA	1952
FLOUR BLUFF SE	NUECES	TX40	355	246380	N	1978	FORT TRINIDAD	MADISON	TX30	313	251256	ONA	1952
FLOWELLA	BROOKS	TX40	047	246398	ON	1974	FORT TRINIDAD EAST	HOUSTON	TX60	225	251318	ONA	1961
FLOWELLA	KLEBERG	TX40	273	246398	N	1974	FORT TRINIDAD EAST	MADISON	TX30	313	251318	ONA	1961
FLOWELLA (OLD)	BROOKS	TX40	047	246404	N	1949	FORT TRINIDAD NE	HOUSTON	TX60	225	000609	ONA	1979
FLOWELLA WEST	BROOKS	TX40	047	016922	N	1998	FORT TRINIDAD NORTH	HOUSTON	TX60	225	251349	O	1963
FLOWER ACRES	BOWIE	TX60	037	246466	ONA	1946	FORT TRINIDAD SE	HOUSTON	TX60	225	008134	OA	1983
FLOWER GROVE	DAWSON	TX85	115	246528	O	1968	FORT TRINIDAD SOUTH	HOUSTON	TX60	225	251380	OA	1967
FLOWER GROVE	MARTIN	TX80	317										

Field Name	County Name	State Sub	Co Code	Field Code	Field Disc Type Year	Field Name	County Name	State Sub	Co Code	Field Code	Field Disc Type Year
FORTSON RANCH	LEON	TX50	289	016598	OA 2001	FRASS	LIPSCOMB	TX95	295	255767	ONA 1958
FORTSON-BURKE	TOM GREEN	TX75	451	006111	ONA 1983	FRASS NORTH	LIPSCOMB	TX95	295	012965	N 1988
FORTUNA	COLEMAN	TX70	083	002084	N 1992	FRASS SE	LIPSCOMB	TX95	295	002703	N 1982
FORTUNE	SCHLEICHER	TX75	413	251783	ONA 1961	FRASS WEST	LIPSCOMB	TX95	295	255798	OA 1962
FORTUNE BEND	PALO PINTO	TX70	363	251773	N 1960	FRAY	COLEMAN	TX70	083	010412	OA 1985
FORTUNE SHOWDOWN	FAYETTE	TX30	149	014842	O 1994	FRAZIER	FREESTONE	TX50	161	255829	N 1981
FORTY MORE	YOAKUM	TX85	501	015286	O 1995	FRAZIER	SHACKELFORD	TX70	417	255829	O 1955
FORTY NINE	DUVAL	TX40	131	251876	OA 1949	FRAZIER CREEK	CASS	TX60	067	003842	ONA 1983
FORTY TWO-4	UPTON	TX75	461	015123	O 1993	FRED	THROCKMORTON	TX70	447	255891	N 1982
FORUM	PALO PINTO	TX70	363	004229	N 1983	FRED	TYLER	TX30	457	255891	O 1941
FOSS	MCMULLEN	TX10	311	251969	OA 1959	FRED EAST	TYLER	TX30	457	255953	OA 1956
FOSS-BROWN	JACKSON	TX20	239	251985	N 1977	FRED LONG	BEE	TX20	025	011952	N 1987
FOSTER	ANDERSON	TX60	001	252000	OA 1985	FRED WOODHAM	ZAVALA	TX10	507	006786	N 1984
FOSTER	EASTLAND	TX70	133	252000	ONA 1976	FREDA DRAW	PECOS	TX80	371	016884	N 2001
FOSTER	ECTOR	TX80	135	252000	OA 1932	FREDDA	CALLAHAN	TX70	059	256015	ONA 1958
FOSTER	MONTGOMERY	TX30	339	252000	N 1984	FREDDIE	CLAY	TX90	077	256046	OA 1970
FOSTER FARMS	FORT BEND	TX30	157	252042	N 1975	FREDDIE NORRIS	PALO PINTO	TX70	363	256077	O 1969
FOSTER FARMS	WHARTON	TX30	481	252042	N 1975	FREDDY HUTT	MCMULLEN	TX10	311	256093	OA 1973
FOSTER FARMS NORTH	FORT BEND	TX30	157	000610	N 1979	FREDDY HUTT SOUTH	MCMULLEN	TX10	311	011410	OA 1979
FOSTER POINT	CALHOUN	TX20	057	001091	ONA 1979	FREDERICK	SAN PATRICIO	TX40	409	256108	OA 1987
FOSTER RANCH	KING	TX85	269	252110	O 2001	FREDERICKSON	TAYLOR	TX70	441	256387	OA 1956
FOSTER SOUTH	MONTGOMERY	TX30	339	010409	N 1985	FREDLAW	PECOS	TX80	371	256511	O 1970
FOSTORIA	MONTGOMERY	TX30	339	252186	ON 1942	FREDS	JIM WELLS	TX40	249	015898	O 1996
FOSTORIA DEEP	MONTGOMERY	TX30	339	011123	N 1986	FREEBORN	JIM WELLS	TX40	249	256573	OA 1956
FOUND FORK	WHARTON	TX30	481	015287	N 1994	FREEBORN EAST	JIM WELLS	TX40	249	256604	O 1964
FOUR ACES	MAVERICK	TX10	323	252403	OA 1957	FREEMAN	BRAZORIA	TX30	039	256759	N 1982
FOUR C	PECOS	TX80	371	252421	ONA 1975	FREEMAN	LIVE OAK	TX20	297	256759	ON 1956
FOUR C	WARD	TX80	475	252421	ONA 1975	FREEMAN	RUNNELS	TX75	399	256759	ONA 1948
FOUR CORNERS	BRAZORIA	TX30	039	252434	N 1978	FREEMAN RANCH	HANSFORD	TX95	195	014418	ON 1992
FOUR CORNERS	SCHLEICHER	TX75	413	252434	OA 1972	FREEMAN-MARTIN	TYLER	TX30	457	256821	O 1972
FOUR CORNERS	STEPHENS	TX70	429	252434	ONA 1975	FREEPORT	BAYLOR	TX90	023	257162	OA 1950
FOUR CORNERS	TOM GREEN	TX75	451	252434	OA 1972	FREEPORT	OFFSHORE-STATE	TX05	990	257162	N 1976
FOUR CORNERS SOUTH	SCHLEICHER	TX75	413	003841	OA 1983	FREER RANCH	DUVAL	TX40	131	005726	ONA 1998
FOUR CORNERS SW	SCHLEICHER	TX75	413	010734	O 1986	FREESTONE	FREESTONE	TX50	161	257255	N 1949
FOUR FORTY-ONE	KENEDY	TX40	261	006348	N 1983	FREESTONE WEST	FREESTONE	TX50	161	007066	O 1982
FOUR J	STEPHENS	TX70	429	252505	ONA 1977	FRELS	BEE	TX20	025	257441	O 1956
FOUR MILE	PECOS	TX80	371	252589	OA 1979	FRELS	FORT BEND	TX30	157	257441	N 1981
FOUR SEASONS	POLK	TX30	373	010410	N 1985	FRELSBURG	COLORADO	TX30	089	257472	ONA 1947
FOUR SEVENS	DUVAL	TX40	131	010411	N 1985	FRELSBURG NORTH	COLORADO	TX30	089	257503	O 1972
FOUR SIXES NORTH	KING	TX85	269	252713	OA 1968	FRENCH	PALO PINTO	TX70	363	257658	OA 1975
FOUR SQUARE	EDWARDS	TX10	137	016297	N 1996	FRENCH ISLAND	JEFFERSON	TX30	245	000613	ONA 1979
FOUR WAY	JONES	TX70	253	001092	OA 1981	FRENCH ISLAND SOUTH	JEFFERSON	TX30	245	002087	OA 1982
FOUR-K	NAVARRO	TX50	349	013598	O 1990	FRESH START	LAVACA	TX20	285	016963	N 2001
FOWLER RANCH	MONTAGUE	TX90	337	253085	O 1954	FRIAR RANCH	DE WITT	TX20	123	258142	N 1970
FOX	HARDEMAN	TX90	197	253178	OA 1980	FRIAR RANCH SOUTH	DE WITT	TX20	123	008136	N 1981
FOX HOLLOW	PALO PINTO	TX70	363	253364	O 1954	FRIAR RANCH WEST	DE WITT	TX20	123	258147	ONA 1973
FOX-HERD	SAN PATRICIO	TX40	409	253333	ONA 1969	FRIDAY	DIMMIT	TX10	127	258151	OA 1974
FOY	HIDALGO	TX40	215	253415	N 1969	FRIEND	REAGAN	TX75	383	258154	O 1947
FOY EAST	HIDALGO	TX40	215	015288	N 1994	FRIENDSHIP	CASS	TX60	067	258185	OA 1950
FOYLE CREEK	SHACKELFORD	TX70	417	009223	OA 1985	FRIENDSHIP	MARION	TX60	315	258185	OA 1950
FOYLE CREEK NE	SHACKELFORD	TX70	417	011730	ONA 1987	FRIENDSHIP CHURCH	BEE	TX20	025	258190	ONA 1973
FOYLE CREEK WEST	SHACKELFORD	TX70	417	011124	ONA 1986	FRIENDSHIP CHURCH EAST	BEE	TX20	025	001098	N 1980
FRADEAN	UPTON	TX75	461	253628	ONA 1959	FRIENDSHIP DEVELOPMENT	MONTGOMERY	TX30	339	003203	N 1981
FRADEAN SE	UPTON	TX75	461	010736	OA 1986	FRIENDSWOOD	MONTGOMERY	TX30	339	014756	ON 1993
FRAGER	PALO PINTO	TX70	363	003732	ONA 1982	FRIERSON	KNOX	TX90	275	258340	O 1956
FRAGOSA	JONES	TX70	253	253659	O 1948	FRIJOLE	WALLER	TX30	473	006909	N 1984
FRAIR RANCH	DE WITT	TX20	123	253690	N 1970	FRIO	BRAZORIA	TX30	039	000614	N 1971
FRAN	JASPER	TX30	241	253834	OA 1972	FRIO	GOLIAD	TX20	175	000614	N 1982
FRANBERNA	JACK	TX90	237	000612	OA 1981	FRISBY-FRY	JONES	TX70	253	009224	OA 1985
FRANCES	COLEMAN	TX70	083	253876	OA 1955	FRITCHER	DENTON	TX90	121	014757	O 1993
FRANCES HILL	EDWARDS	TX10	137	253919	N 1972	FRITCHER SAND	DENTON	TX90	121	006349	OA 1984
FRANCES HILL	SUTTON	TX75	435	253919	N 1972	FRITZ	BAYLOR	TX90	023	258619	OA 1956
FRANCIS K	COLEMAN	TX70	083	010737	ON 1986	FRIZZESS	RUNNELS	TX75	399	006220	ONA 1979
FRANCIS-CHERRYHOMES	JACK	TX90	237	006958	OA 1984	FRIZZESS EAST	RUNNELS	TX75	399	007067	OA 1982
FRANCISCO	ZAPATA	TX40	505	109095	N 1979	FRIZZLEN	LIPSCOMB	TX95	295	258650	N 1965
FRANCITAS	JACKSON	TX20	239	254403	ONA 1938	FRIX	BAYLOR	TX90	023	012969	O 1989
FRANCITAS EAST	JACKSON	TX20	239	254434	O 1962	FRNKA	COLORADO	TX30	089	258712	N 1949
FRANCITAS NORTH	JACKSON	TX20	239	254465	ONA 1951	FRODEIN	WILSON	TX10	493	011126	O 1986
FRANCITAS NW	JACKSON	TX20	239	254496	OA 1963	FROG	BROWN	TX70	409	007868	N 1981
FRANCITAS SOUTH	JACKSON	TX20	239	254527	ONA 1960	FROG LEGS	YOUNG	TX90	503	010739	O 1986
FRANCITAS SOUTH	MATAGORDA	TX30	321	254527	ONA 1960	FROG POND CREEK	CONCHO	TX75	095	003204	O 1982
FRANCITAS SW	JACKSON	TX20	239	254558	N 1962	FROLIC	NOLAN	TX70	353	007589	OA 1984
FRANCITAS WEST	JACKSON	TX20	239	254589	O 1965	FROMME	PECOS	TX80	371	258898	ONA 1939
FRANCO	UPTON	TX75	461	254620	ONA 1964	FRONTIER	HARDEMAN	TX90	197	258960	OA 1984
FRAN-GLASS	MARTIN	TX80	317	253845	OA 1954	FROST	CASS	TX60	067	258991	OA 1964
FRANK	COLORADO	TX30	089	254651	ONA 1978	FROST	STARR	TX40	427	258991	ONA 1942
FRANK	YOUNG	TX90	503	254651	OA 1981	FROST	THROCKMORTON	TX70	447	258991	N 1982
FRANK CHAMBERS	ROBERTS	TX95	393	254682	ONA 1968	FROST CREEK	LIMESTONE	TX50	293	258995	N 1975
FRANK DOSS	SHACKELFORD	TX70	417	254713	OA 1968	FROST NORTH	STARR	TX40	427	013217	N 1989
FRANK PEARSON	COKE	TX75	081	254775	OA 1969	FROST WEST	STARR	TX40	427	012970	N 1988
FRANK PITTS	KENEDY	TX40	261	005701	N 1998	FRUITLAND	MONTAGUE	TX90	337	259084	OA 1960
FRANK SMITH	MCCULLOCH	TX75	307	254806	N 1965	FRUITLAND WEST	MONTAGUE	TX90	337	259115	O 1963
FRANKE	GOLIAD	TX20	175	254837	ON 1955	FRUITVALE	VAN ZANDT	TX50	467	259146	ONA 1943
FRANKEL NE	STEPHENS	TX70	429	001096	OA 1981	FRUITVALE EAST	VAN ZANDT	TX50	467	259150	ONA 1976
FRANKEL SOUTH	STEPHENS	TX70	429	254876	ONA 1978	FRUITVALE SE	VAN ZANDT	TX50	467	259177	OA 1960
FRANKELL	STEPHENS	TX70	429	254868	ONA 1919	FRUITVALE SOUTH	VAN ZANDT	TX50	467	006350	N 1984
FRANKIE -B-	YOUNG	TX90	503	254945	OA 1978	FRUITVALE SW	VAN ZANDT	TX50	467	013684	O 1990
FRANKIRK	STONEWALL	TX70	433	254961	OA 1951	FRYE	WHEELER	TX95	483	259255	N 1978
FRANKIRK EAST	STONEWALL	TX70	433	254992	OA 1960	FRYE RANCH	WHEELER	TX95	483	010740	ONA 1986
FRANKIRK NE	STONEWALL	TX70	433	255023	OA 1964	FRYER	OCHILTREE	TX95	357	009225	OA 1985
FRANKIRK NORTH	STONEWALL	TX70	433	255054	OA 1956	FRYSAK FARMS	GLASSCOCK	TX80	173	010414	ONA 1986
FRANKIRK NW	STONEWALL	TX70	433	255085	OA 1959	FUEGO NAVIDAD	CULBERSON	TX80	109	000120	N 1980
FRANKIRK SOUTH	STONEWALL	TX70	433	255116	O 1963	FUHRMAN	ANDREWS	TX80	003	259441	OA 1930
FRANKIRK SW	STONEWALL	TX70	433	255147	OA 1958	FUHRMAN NW	ANDREWS	TX80	003	259503	O 1954
FRANKIRK WEST	STONEWALL	TX70	433	255154	OA 1976	FUHRMAN SW	ANDREWS	TX80	003	259565	O 1941
FRANKLAND	CHAMBERS	TX30	071	255178	OA 1976	FUHRMAN-MASCHO	ANDREWS	TX80	003	259472	ONA 1930
FR											

TEXAS

Field Name	County Name	State Sub	Co Code	Field Code	Field Type	Disc Year	Field Name	County Name	State Sub	Co Code	Field Code	Field Type	Disc Year
FULLERVILLE	SCURRY	TX85	415	260185	O	1953	GALVESTON BLK 175S	OFFSHORE-STATE	TX05	990	838175	N	1987
FULLERVILLE NE	KENT	TX85	263	260216	OA	1964	GALVESTON BLK 310-L	OFFSHORE-STATE	TX05	990	837310	N	1974
FULLERVILLE NE	SCURRY	TX85	415	260216	OA	1965	GALVESTON ISLAND	GALVESTON	TX30	167	263852	N	1949
FULMER	UPTON	TX75	461	260247	ONA	1967	GAMBLE	TAYLOR	TX70	441	263883	O	1963
FULSHEAR	FORT BEND	TX30	157	260278	ONA	1951	GAMBLE GULLY	LIVE OAK	TX20	297	263911	N	1973
FULSHEAR	HARRIS	TX30	201	260278	N	1951	GAMBLE GULLY SW	LIVE OAK	TX20	297	014759	N	1993
FULSHEAR SOUTH	FORT BEND	TX30	157	260292	N	1976	GAMBLER	COLORADO	TX30	089	003367	OA	1985
FULTON	COLEMAN	TX70	083	260309	N	1980	GAMBLIN NORTH	WOOD	TX60	499	010419	N	1985
FULTON BEACH	ARANSAS	TX40	007	260340	ONA	1947	GANADO	JACKSON	TX20	239	263945	ONA	1937
FULTON BEACH EAST	ARANSAS	TX40	007	260371	ONA	1952	GANADO DEEP	JACKSON	TX20	239	263976	ONA	1940
FULTON BEACH NE	ARANSAS	TX40	007	260402	O	1967	GANADO EAST	JACKSON	TX20	239	264007	ONA	1952
FULTON BEACH NORTH	ARANSAS	TX40	007	260433	ONA	1953	GANADO NORTH (NEW)	JACKSON	TX20	239	011955	N	1985
FULTON BEACH NORTH	REFUGIO	TX20	391	260433	ONA	1953	GANADO NW	JACKSON	TX20	239	264049	N	1973
FULTON BEACH NW	ARANSAS	TX40	007	260464	N	1967	GANADO SOUTH	JACKSON	TX20	239	014760	N	1993
FULTON BEACH SW	ARANSAS	TX40	007	260495	O	1969	GANADO SW	JACKSON	TX20	239	264069	O	1962
FULTON BEACH WEST	ARANSAS	TX40	007	260526	ONA	1951	GANADO WEST	JACKSON	TX20	239	264100	ONA	1940
FULTON-FORGOTSON	SMITH	TX60	423	013685	OA	1990	GANDY	NUECES	TX40	355	264131	ONA	1939
FUMAR	BORDEN	TX85	033	003057	OA	1982	GANSOW	DE WITT	TX20	123	001109	OA	1979
FUNK	CONCHO	TX75	095	260650	O	1945	GANTT	GOLIAD	TX20	175	264534	N	1967
FUNK	IRION	TX75	235	260650	O	1945	GARBY	ROBERTSON	TX50	395	015903	N	1996
FUNK	OCHILTREE	TX95	357	260650	ONA	1981	GARCIA	STARR	TX40	427	264782	ONA	1942
FUNK	TOM GREEN	TX75	451	260650	OA	1945	GARCIA EAST	STARR	TX40	427	264813	N	1959
FUNSTON	JONES	TX70	253	013686	O	1991	GARCIA RANCH	KENEDY	TX40	261	003206	N	1982
FUQUA	GRIMES	TX30	185	008137	N	1982	GARCIA SE	STARR	TX40	427	264844	O	1966
FURLEG	TAYLOR	TX70	441	009428	OA	1984	GARCIA SOUTH	STARR	TX40	427	264875	N	1953
FURR	ARCHER	TX90	009	260867	OA	1985	GARCIA WEST	STARR	TX40	427	264906	N	1955
FURR	YOUNG	TX90	503	260867	O	1956	GARCIAS RIDGE	STARR	TX40	427	015913	N	1996
FURR & ALLAR	YOUNG	TX90	503	260898	OA	1948	GARCITAS CREEK	VICTORIA	TX20	469	264968	N	1950
FURRH	HARRISON	TX60	203	010741	OA	1986	GARCITAS CREEK NORTH	VICTORIA	TX20	469	008775	ONA	1984
FUZZ	STONEWALL	TX70	433	260991	OA	1956	GARCITAS CREEK SOUTH	VICTORIA	TX20	469	016885	N	2001
FUZZY CREEK	CONCHO	TX75	095	261022	OA	1978	GAR-CON	CALLAHAN	TX70	059	264565	O	1955
FUZZY CREEK	RUNNELS	TX75	399	261022	OA	1978	GARDEN	BEE	TX20	025	265061	N	2000
FWB	TOM GREEN	TX75	451	005197	OA	1983	GARDEN CITY	BORDEN	TX85	033	265092	O	1951
G & W	ECTOR	TX80	135	261775	OA	1958	GARDEN CITY	GAINES	TX85	165	265092	OA	1946
G & W	WINKLER	TX80	495	261775	OA	1958	GARDEN CITY	GLASSCOCK	TX80	173	265092	OA	1946
G A B	GALVESTON	TX30	167	261806	N	1957	GARDEN CITY NE	GLASSCOCK	TX80	173	013860	OA	1990
G A POE	FISHER	TX70	151	261868	O	1965	GARDEN CITY NW	GLASSCOCK	TX80	173	006352	OA	1984
G A S	SMITH	TX60	423	002092	N	1982	GARDEN CITY SE	GLASSCOCK	TX80	173	265123	OA	1952
G B	THROCKMORTON	TX70	447	261899	OA	1951	GARDEN CITY SOUTH	GLASSCOCK	TX80	173	265154	ONA	1964
G B C	IRION	TX75	235	011733	OA	1987	GARDEN CITY SW	GLASSCOCK	TX80	173	006791	OA	1984
G B D HOC	HARDEMAN	TX90	197	010415	OA	1985	GARDEN CITY WEST	GLASSCOCK	TX80	173	265185	OA	1959
G BEGGS	DICKENS	TX85	125	014549	O	1993	GARDENHIRE	STEPHENS	TX70	429	007869	OA	1982
G C	SHACKELFORD	TX70	417	261930	O	1957	GARDNER	JACK	TX90	237	265557	ON	1989
G C N	YOUNG	TX90	503	010416	OA	1986	GAR-KENT	KENT	TX85	263	264571	OA	1974
G F R	COLEMAN	TX70	083	006351	N	1983	GARLAND	GAINES	TX85	165	265805	ONA	1973
G F S	YOUNG	TX90	503	261970	OA	1973	GAR-LYNN	LYNN	TX85	305	006288	OA	1984
G FRASER 111	CALLAHAN	TX70	059	006959	ONA	1984	GARNER	BORDEN	TX85	033	265991	OA	1951
G K	KING	TX85	269	007512	OA	1982	GARNER	PARKER	TX70	367	265991	N	1980
G L P	STEPHENS	TX70	429	006552	OA	1984	GARNER BROS	CLAY	TX90	077	265995	OA	1978
G M W	PECOS	TX80	371	262125	N	1974	GARNER NW	PALO PINTO	TX70	363	266031	N	1980
G O M 27-L	OFFSHORE-STATE	TX05	990	006233	N	1977	GARNER NW	PARKER	TX70	367	266031	N	1980
G O M ST 214-L	OFFSHORE-STATE	TX05	990	262182	O	1975	GARNER RANCH	WEBB	TX40	479	266043	N	1974
G O M ST 83S	OFFSHORE-STATE	TX05	990	262178	N	1958	GARRETT	ARCHER	TX90	009	266301	OA	1944
G O M ST 904	OFFSHORE-STATE	TX05	990	262240	ONA	1957	GARRETT	DE WITT	TX20	123	266301	N	1970
G O M ST-773-L	OFFSHORE-STATE	TX05	990	262209	N	1967	GARRETT	GAINES	TX85	165	266301	OA	1983
G O M-MCFADDIN BEACH DOME	OFFSHORE-STATE	TX05	990	262147	O	1956	GARRETT	KENT	TX85	263	266301	OA	1981
G P M	WINKLER	TX80	495	262302	OA	1962	GARRETT CREEK	WISE	TX90	497	003736	OA	1982
G P M WEST	WINKLER	TX80	495	011414	O	1979	GARRETT EAST	ARCHER	TX90	009	266363	OA	1961
G V RICKS	FAYETTE	TX30	149	010417	N	1985	GARRISON	NACOGDOCHES	TX60	347	266518	N	1948
G W	CALLAHAN	TX70	059	008774	N	1985	GARRISON	SHELBY	TX60	419	266518	N	1982
G W	YOUNG	TX90	503	008774	OA	1988	GARRISON	WISE	TX90	497	266518	O	1958
G W EAST	CALLAHAN	TX70	059	008893	OA	1985	GARRISON NE	NACOGDOCHES	TX60	347	266580	N	1965
GABBY	YOUNG	TX90	503	262395	O	1950	GARRISON NE	RUSK	TX60	401	266580	N	1965
GABLE	ZAVALA	TX10	507	000867	N	1979	GARRISON NORTH	NACOGDOCHES	TX60	347	266586	N	1958
GABRIEL	ARANSAS	TX40	007	013218	N	1989	GARRISON NW	RUSK	TX60	401	003058	N	1982
GABRYSCH	JACKSON	TX20	239	262488	ONA	1958	GARRISON SOUTH	NACOGDOCHES	TX60	347	004231	OA	1980
GABRYSCH EAST	JACKSON	TX20	239	262519	O	1965	GARRISON SOUTH	SHELBY	TX60	419	004231	OA	1980
GABRYSCH SE	JACKSON	TX20	239	262550	N	1963	GARTH	SAN JACINTO	TX30	407	006792	OA	1984
GABRYSCH SOUTH	JACKSON	TX20	239	262581	ON	1960	GARTNER	HOWARD	TX80	227	266611	OA	1949
GABRYSCH WEST	JACKSON	TX20	239	262612	ON	1965	GARVEY	YOUNG	TX90	503	266673	ONA	1941
GADBERRY	WISE	TX90	497	262643	ONA	1957	GARVIN	WISE	TX90	497	266714	N	1978
GAFFNEY	VICTORIA	TX20	469	262705	ONA	1945	GARWOOD	COLORADO	TX30	089	266735	ON	1932
GAFFNEY SE	VICTORIA	TX20	469	004391	ONA	1983	GARWOOD EAST	COLORADO	TX30	089	266766	ONA	1958
GAFFNEY SW	GOLIAD	TX20	175	262720	ONA	1977	GARWOOD NE	COLORADO	TX30	089	266797	ON	1964
GAFFORD	FOARD	TX90	155	013599	OA	1990	GARWOOD NORTH	COLORADO	TX30	089	266828	ON	1951
GAGE	JACK	TX90	237	262736	O	1957	GARWOOD NW	COLORADO	TX30	089	266859	ONA	1952
GAGE NW	JACK	TX90	237	262829	O	1961	GARWOOD SE	COLORADO	TX30	089	266890	ONA	1971
GAGEBY CREEK	WHEELER	TX95	483	262953	N	1964	GARWOOD SOUTH	COLORADO	TX30	089	266921	N	1957
GAGEBY CREEK EAST	WHEELER	TX95	483	262963	N	1972	GARWOOD SW	COLORADO	TX30	089	266930	N	1977
GAGEBY CREEK NORTH	WHEELER	TX95	483	262984	N	1968	GARWOOD WEST	COLORADO	TX30	089	266952	ON	1941
GAGEBY CREEK WEST	WHEELER	TX95	483	262996	N	1974	GARY	CASS	TX60	067	266983	O	1987
GAHAGAN	YOUNG	TX90	503	263015	N	1963	GARY HENRY	GRAYSON	TX90	181	014099	O	1991
GAIL NORTH	BORDEN	TX85	033	263046	OA	1949	GARZA	GARZA	TX85	169	267138	OA	1936
GAIL SOUTH	BORDEN	TX85	033	263077	OA	1949	GARZA	JIM HOGG	TX40	247	267138	ON	1964
GAIL SW	BORDEN	TX85	033	263108	O	1954	GARZA	ZAPATA	TX40	505	267138	ONA	1964
GAILY	EASTLAND	TX70	133	001103	N	1968	GARZA EAST	GARZA	TX85	169	267169	OA	1962
GAILY	ERATH	TX70	143	001103	N	1968	GARZA SOUTH	GARZA	TX85	169	267200	O	1965
GAILY-ALLEN	EASTLAND	TX70	133	001104	ON	1979	GAS FINDERS	DENTON	TX90	121	267270	ONA	1972
GAILJO	JONES	TX70	253	263120	OA	1976	GAS FINDERS	WISE	TX90	497	267270	ONA	1972
GAINES	SAN PATRICIO	TX40	409	263139	ONA	1953	GAS RIDGE	BEXAR	TX10	029	267293	ONA	1912
GALAN	WEBB	TX40	479	263263	N	1958	GASKINS	HOWARD	TX80	227	015291	O	1995
GALBA	ATASCOSA	TX10	013	263418	OA	1955	GASPER	WILSON	TX10	493	267386	ON	1954
GALBA EAST	ATASCOSA	TX10	013	263449	O	1957	GASS	KNOX	TX90	275	267396	O	1971
GALES	PANOLA	TX60	365	010418	N	1985	GASSIOT	MCMULLEN	TX10	311	267410	N	1977
GALEY	BORDEN	TX85	033	017099	O	2002	GASTON	FORT BEND	TX30	157	008138	N	1981
GALINDO	JIM WELLS	TX40	249	263604	ONA	1955	GATA	LAVACA	TX20	285	004942	N	1998
GALJOUR	GRIMES	TX30	185	013219	N	1989	GATES	JACK	TX90	237	267479	OA	1955
GALLAGHER	JIM WELLS	TX40	249	263635	OA	1940	GATES	NACOGDOCHES	TX60	347	267479	N	1984
GALLAGHER WEST	JIM WELLS	TX40	249	263406	N	1977	GATES	THROCKMORTON	TX70	447	267479	OA	1980
GALLATIN	ANDERSON	TX60	001	263655	OA	1970	GATES CATARINA	DIMMIT	TX10	127	267507	OA	1975
GALLATIN NORTH	CHEROKEE	TX60	073	263666	OA	1946	GATES EAST	NACOGDOCHES	TX60	347	009755	N	1984
GALLINA	MONTAGUE	TX90	337	263728	O	1972	GATES OF EDEN	CONCHO	TX75	095			

Field Name	County Name	State Sub	Co Code	Field Code	Field Type	Disc Year	Field Name	County Name	State Sub	Co Code	Field Code	Field Type	Disc Year
GAUSE	MILAM	TX10	331	267882	ONA	1948	GIDDINGS	ROBERTSON	TX50	395	271797	OA	1960
GAVETT	BORDEN	TX85	033	011418	OA	1987	GIDDINGS	WALKER	TX30	471	271797	OA	1960
GAY HILL	RUNNELS	TX75	399	268033	ONA	1964	GIDDINGS	WASHINGTON	TX30	477	271797	ONA	1960
GAYLAS	TAYLOR	TX70	441	012532	O	1988	GIDDINGS EAST	LEE	TX30	287	271828	O	1971
GAYLE	COLEMAN	TX70	083	268068	OA	1926	GIDDINGS NORTH	LEE	TX30	287	271835	OA	1977
GAYLYN	JACK	TX90	237	005202	OA	1983	GIEBEL	ANDREWS	TX80	003	004334	OA	1983
G-E	THROCKMORTON	TX70	447	261961	O	1953	GIEBEL	GAINES	TX85	165	004334	OA	1983
GEASLIN	TERRELL	TX75	443	016196	N	1995	GIEBEL	TOM GREEN	TX75	451	004334	OA	1982
GEBHART	JASPER	TX30	241	268588	ONA	1957	GIEBEL SLACK	TOM GREEN	TX75	451	003847	OA	1983
GEDDIS CANYON	TERRELL	TX75	443	007211	N	1997	GISECKE	RUNNELS	TX75	399	271890	ON	1949
GEE	GRAYSON	TX90	181	268650	OA	1958	GIFFORD	MONTAGUE	TX90	337	271921	N	1962
GEE SW	GRAYSON	TX90	181	268681	OA	1962	GILBERT	COLEMAN	TX70	083	271983	O	1955
GEE WEST	GRAYSON	TX90	181	268712	O	1960	GILBERT RANCH	JEFFERSON	TX30	245	272045	N	1945
GEHLE	JONES	TX70	253	268836	O	1954	GILBERT RANCH SOUTH	JEFFERSON	TX30	245	272076	O	1958
GEISE-SPRINGS	GUADALUPE	TX10	187	268929	O	1963	GILBERT WOODS	JEFFERSON	TX30	245	272107	ON	1949
GEM	HASKELL	TX70	207	269022	O	1982	GILBERT WOODS NORTH	JEFFERSON	TX30	245	009429	N	1984
GEM	SHACKELFORD	TX70	417	269022	ONA	1959	GILBERT WOODS WEST	JEFFERSON	TX30	245	000622	N	1976
GEM EAST	SHACKELFORD	TX70	417	269053	O	1961	GILBREATH	THROCKMORTON	TX70	447	010426	OA	1985
GEM NE	SHACKELFORD	TX70	417	269084	ONA	1960	GILCHRIST-SWENSON	STEPHENS	TX70	429	272262	OA	1951
GEM-DANDY	HEMPHILL	TX95	211	000319	N	1980	GILCREASE	BROWN	TX70	049	272293	O	1956
GEM-HEMPHILL	HEMPHILL	TX95	211	269063	ONA	1973	GILFORD	COLEMAN	TX70	083	272510	OA	1975
GEMINI	FORT BEND	TX30	157	012366	OA	1999	GIL-JOHN	COLEMAN	TX70	083	011735	N	1987
GENE AND EVIE	KING	TX85	269	013132	OA	1989	GILL	ROBERTS	TX95	393	272541	N	1982
GENE WALKER	WEBB	TX40	479	013781	N	1990	GILL	SCURRY	TX85	415	272541	OA	1970
GENE WOODFIN	FALLS	TX50	145	269146	O	1967	GILL RANCH	HEMPHILL	TX95	211	272572	N	1980
GENESIS	MAVERICK	TX10	323	269227	N	1977	GILL RANCH	ROBERTS	TX95	393	272572	N	1980
GENESIS	YOUNG	TX90	503	269227	OA	1980	GILLEAN	SHACKELFORD	TX70	417	272696	O	1968
GENEVA	SCHLEICHER	TX75	413	269239	ONA	1982	GILLESPIE	JACK	TX90	237	272758	ONA	1975
GENEVIEVE	BEE	TX20	025	269301	N	1941	GILLESPIE-ROCKDALE	HASKELL	TX70	207	272820	O	1950
GENEVIEVE	EASTLAND	TX70	133	269301	O	1983	GILLETTE	BEE	TX20	025	272882	OA	1959
GENEVIEVE MCGEE	HENDERSON	TX50	213	014339	OA	1991	GILLETTE SW	KARNES	TX20	255	010743	O	1986
GENEVIEW	STONEWALL	TX70	433	003845	OA	1983	GILLEY	JACK	TX90	237	272944	ONA	1957
GENIE	RUNNELS	TX75	399	269332	OA	1969	GILLEY WEST	JACK	TX90	237	272975	OA	1965
GENNIFER M	JACK	TX90	237	003846	OA	1983	GILLEY WEST	WISE	TX90	497	272975	OA	1965
GENNIVIEVE	STONEWALL	TX70	433	012534	OA	1988	GILLIAN	SHACKELFORD	TX70	417	273088	N	1982
GENTRY	THROCKMORTON	TX70	447	269394	ONA	1952	GILLISPIE	PALO PINTO	TX70	363	004913	N	1979
GENTRY-PERKINS	WISE	TX90	497	000104	N	1981	GILLOCK	GALVESTON	TX30	167	273409	ONA	1936
GEO 536	RUNNELS	TX75	399	015939	N	1996	GILLOCK EAST	GALVESTON	TX30	167	273440	ON	1949
GEODOMINION	REFUGIO	TX20	391	010420	O	1985	GILLOCK HEIRS	COMANCHE	TX70	093	009228	N	1985
GEODYN	BURLESON	TX30	051	269533	OA	1978	GILLOCK NORTH	GALVESTON	TX30	167	273471	O	1950
GEO-NAVASOTA	ARCHER	TX90	009	003763	O	1997	GILLOCK SOUTH	GALVESTON	TX30	167	273502	ONA	1948
GEORGE	YOUNG	TX90	503	269549	OA	1983	GILLS	LOVING	TX80	301	010427	OA	1985
GEORGE ALLEN	GAINES	TX85	165	269580	OA	1958	GILMAC	YOUNG	TX90	503	001115	N	1979
GEORGE BARNETT	FISHER	TX70	151	007870	O	1983	GILMER	UPSHUR	TX60	459	273564	ONA	1964
GEORGE BUCK	WEBB	TX40	479	008139	N	1982	GILMER NE	UPSHUR	TX60	459	009430	N	1984
GEORGE BUSH	MARION	TX60	315	008504	N	1984	GILMER SOUTH	UPSHUR	TX60	459	273595	ONA	1969
GEORGE DUNCAN	CALHOUN	TX20	057	012535	ONA	1987	GILMORE	YOUNG	TX90	503	273626	N	2000
GEORGE ENGLE	MONTAGUE	TX90	337	269611	OA	1952	GILMORE CREEK	PALO PINTO	TX70	363	011131	N	1986
GEORGE S ANDERSON	TAYLOR	TX70	441	269704	O	1955	GILPIN	DICKENS	TX85	125	273672	OA	1973
GEORGE SWEET	CALLAHAN	TX70	059	014761	O	1993	GIMME PUTT	WHARTON	TX30	481	016480	N	1999
GEORGE WEST	LIVE OAK	TX20	297	269766	N	1941	GIN	DAWSON	TX85	115	273719	OA	1965
GEORGE WEST EAST	LIVE OAK	TX20	297	269797	ONA	1959	GIN CREEK	MADISON	TX30	313	010429	O	2001
GEORGE WEST SOUTH	LIVE OAK	TX20	297	269828	N	1962	GIN NORTH	DAWSON	TX85	115	273732	OA	1975
GEORGE WEST TOWNSITE	LIVE OAK	TX20	297	269843	N	1977	GINGER	RAINS	TX50	379	273750	N	1951
GEORGE WEST WEST	LIVE OAK	TX20	297	269859	ONA	1953	GINGER	TAYLOR	TX70	441	273750	OA	1982
GEORGE WEST WEST SW	LIVE OAK	TX20	297	269866	N	1979	GINGER SE	RAINS	TX50	379	007070	N	1982
GEORGETOWN	REAGAN	TX75	383	269890	O	1962	GINGER-ATAPCO	GARZA	TX85	169	273759	O	1973
GEORGIE HEARD	BEE	TX20	025	270000	N	1980	GINGERBREAD	VICTORIA	TX20	469	014341	ONA	1992
GEORGIE HEARD EAST	BEE	TX20	025	010421	N	1985	GINI	FAYETTE	TX30	149	009758	OA	1985
GEO-VEST	CHEROKEE	TX60	073	006225	N	1997	GINNY	SAN PATRICIO	TX40	409	273843	O	1958
GERALD	HANSFORD	TX95	195	014942	ONA	1994	GINNY B	SHACKELFORD	TX70	417	001116	OA	1980
GERALDINE	CULBERSON	TX80	109	270076	ONA	1957	GINNY EAST	ARANSAS	TX40	007	273874	ONA	1965
GERALDINE	LOVING	TX80	301	270076	ONA	1957	GINNY EAST	SAN PATRICIO	TX40	409	273874	ONA	1965
GERALDINE	REEVES	TX80	389	270076	ONA	1957	GINNY JOHNSON	MILAM	TX10	331	009229	OA	1985
GERALDINE SOUTH	CULBERSON	TX80	109	012536	ONA	1987	GINNY SOUTH	SAN PATRICIO	TX40	409	008140	N	1982
GERALDINE WEST	CULBERSON	TX80	109	270107	OA	1967	GINTER	ANGELINA	TX60	005	273905	OA	1936
GEREN	STEPHENS	TX70	429	270293	O	1952	GINTHER	COLORADO	TX30	089	273936	ON	1958
GERGE	EASTLAND	TX70	133	004333	N	1983	GIPE	EASTLAND	TX70	133	273967	OA	1956
GERHART	RUNNELS	TX75	399	000619	OA	1980	GIRARD	DICKENS	TX85	125	273998	OA	1953
GERLACH	RUNNELS	TX75	399	004392	ONA	1983	GIRARD	WISE	TX90	497	273998	OA	1982
GERMAN	LIPSCOMB	TX95	295	270339	N	1985	GIRARD EAST	DICKENS	TX85	125	015561	O	1995
GERMANIA	MIDLAND	TX80	329	270417	OA	1950	GIRARD NORTH	DICKENS	TX85	125	274001	O	1972
GERMANIA WEST	MIDLAND	TX80	329	270448	O	1953	GIRLIE CALDWELL	SMITH	TX60	423	274013	O	1972
GERONIMO	SAN PATRICIO	TX40	409	270510	N	1958	GIRLIE CALDWELL WEST	SMITH	TX60	423	274020	ONA	1973
GERONIMO NORTH	SAN PATRICIO	TX40	409	002094	ONA	1982	GIRVIN	PECOS	TX80	371	274029	O	1949
GERONIMO SE	SAN PATRICIO	TX40	409	270526	ONA	1975	GIRVIN SOUTH	PECOS	TX80	371	274060	OA	1953
GERTRUDE WOOD	CROSBY	TX85	107	270572	OA	1956	GIRVINTEX	PECOS	TX80	371	274091	ON	1955
GET IT	CONCHO	TX75	095	014025	N	1990	GIST	NEWTON	TX30	351	274153	ONA	1947
GET WELL	ARCHER	TX90	009	270875	OA	1978	GIST SE	ORANGE	TX30	361	010431	N	1985
GET WELL	YOUNG	TX90	503	270875	OA	1978	GIST SOUTH	NEWTON	TX30	351	274184	OA	1976
GETAWAY CANYON	DICKENS	TX85	125	014100	O	1991	GIST SOUTH	ORANGE	TX30	361	274184	O	1951
GEURIN	COOKE	TX90	097	010422	O	1986	GIST WEST	JASPER	TX30	241	274215	ONA	1969
GEX	LIPSCOMB	TX95	295	271037	O	1957	GIT MO	HEMPHILL	TX95	211	009230	N	1985
GG	KING	TX85	269	006910	OA	1984	GIVENS	LUBBOCK	TX85	303	274277	OA	1981
GG EAST	KING	TX85	269	009227	OA	1985	GIVENS CREEK	STEPHENS	TX70	429	274281	OA	1975
GHEEN	LIPSCOMB	TX95	295	271208	N	1969	GIV'N TAKE	LAVACA	TX20	285	004288	N	1998
GHG	RUNNELS	TX75	399	010423	OA	1985	GLACIER	HARDEMAN	TX90	197	006353	O	1984
GHOST	COLEMAN	TX70	083	011958	OA	1985	GLADDEN	JACK	TX90	237	274448	OA	1955
GIANT	PALO PINTO	TX70	363	014340	N	1992	GLADEWATER	GREGG	TX60	183	274597	N	1977
GIB	CRANE	TX80	103	271239	OA	1948	GLADE						

TEXAS

Field Name	County Name	State Sub	Co Code	Field Code	Field Type	Disc Year	Field Name	County Name	State Sub	Co Code	Field Code	Field Type	Disc Year
GLEN	WEBB	TX40	479	275533	ONA	1940	GOMEZ NORTH	PECOS	TX80	371	279555	N	1970
GLEN	ZAPATA	TX40	505	275533	ONA	1940	GOMEZ NW	PECOS	TX80	371	279563	N	1977
GLEN COVE	COLEMAN	TX70	083	275657	ONA	1951	GOMEZ SE	PECOS	TX80	371	013327	N	1989
GLEN COVE EAST	COLEMAN	TX70	083	275688	OA	1952	GOMEZ WEST	PECOS	TX80	371	001132	N	1976
GLEN COVE SOUTH	COLEMAN	TX70	083	275719	OA	1952	GONDAY	SHACKELFORD	TX70	417	009233	N	1985
GLEN ELLYN	ERATH	TX70	143	010744	N	1986	GONDAY	STEPHENS	TX70	429	009233	OA	1985
GLEN FLORA	WHARTON	TX30	481	000625	N	1980	GONZALENA	BROOKS	TX40	047	279610	ON	1955
GLEN HUMMEL	WILSON	TX10	493	275905	OA	1963	GONZALES	GONZALES	TX10	177	279641	OA	1980
GLEN HUMMEL EAST	WILSON	TX10	493	275936	OA	1964	GOBER HILL	HENDERSON	TX20	213	006148	N	1992
GLEN HUMMEL SW	WILSON	TX10	493	275967	OA	1965	GOOCH	HARRISON	TX60	203	279672	OA	1975
GLEN MARTIN	WEBB	TX40	479	275998	ON	1958	GOOCH NW	HARRISON	TX60	203	010435	N	1985
GLEN MARTIN WEST	WEBB	TX40	479	276029	ON	1955	GOOCH-GANT	HARRISON	TX60	203	010436	N	1985
GLEN NORTH	WEBB	TX40	479	001120	N	1979	GOOCH-GARRETT	HARRISON	TX60	203	012172	ON	1987
GLEN PEELER	FISHER	TX70	151	276091	O	1955	GOOD	BORDEN	TX85	033	279703	OA	1949
GLEN POINT	CHAMBERS	TX30	071	276122	ONA	1967	GOOD EAST	BORDEN	TX85	033	279734	O	1966
GLEN POINT SOUTH	CHAMBERS	TX30	071	000626	OA	1978	GOOD FAITH	VICTORIA	TX20	469	014943	N	1993
GLEN SOUTH	WEBB	TX40	479	003848	N	1983	GOOD FRIDAY	DUVAL	TX40	131	279765	ON	1958
GLEN SOUTH	ZAPATA	TX40	505	003848	N	1983	GOOD GUYS	TYLER	TX30	457	015293	O	1994
GLEN THOMAS	JONES	TX70	253	008159	OA	1982	GOOD HOPE	LAVACA	TX20	285	279796	OA	1986
GLENDA	HOWARD	TX80	227	015581	O	1996	GOOD LUCK	DIMMIT	TX10	127	279858	OA	1970
GLENDA SUE SOUTH	PARKER	TX70	367	007872	N	1982	GOOD NE	BORDEN	TX85	033	279889	OA	1953
GLENDA-JANIS	BAYLOR	TX90	023	276401	O	1959	GOOD NEWS	CLAY	TX90	077	001133	OA	1980
GLENDALE	TRINITY	TX30	455	276432	N	1946	GOOD OMEN	SMITH	TX60	423	279920	OA	1953
GLENDALE EAST	TRINITY	TX30	455	010745	N	1986	GOOD OMEN NORTH	SMITH	TX60	423	279951	O	1955
GLENEVELYN	CALLAHAN	TX70	059	009231	ONA	1984	GOOD SE	BORDEN	TX85	033	280013	OA	1959
GLENEWINKEL	GUADALUPE	TX10	187	276556	O	1967	GOOD SPRINGS	CHEROKEE	TX60	073	280044	ONA	1967
GLENN	STEPHENS	TX70	429	276649	OA	1979	GOOD SPRINGS	RUSK	TX60	401	280044	ONA	1967
GLENN POTH	WILSON	TX10	493	007225	O	1996	GOOD SPRINGS WEST	RUSK	TX60	401	280075	ONA	1970
GLENN WEATHERBEE	STEPHENS	TX70	429	010746	OA	1986	GOODE	HARDEMAN	TX90	197	006114	OA	1983
GLENNA	YOUNG	TX90	503	276742	ON	1956	GOODE RANCH	FREESTONE	TX50	161	007072	N	1982
GLENWOOD	GREGG	TX60	183	276959	ONA	1953	GOODMAN	YOUNG	TX90	503	004724	N	1989
GLENWOOD	UPSHUR	TX60	459	276959	ONA	1953	GOODRICH	POLK	TX30	373	280261	ON	1941
GLICK	BROOKS	TX40	047	277145	OA	1988	GOODRICH EAST	POLK	TX30	373	012756	ONA	1988
GLIDDEN	COLORADO	TX30	089	277207	N	1972	GOODRICH WEST	POLK	TX30	373	280304	OA	1977
GLOBE	STEPHENS	TX70	429	006354	OA	1983	GOODSON	SMITH	TX60	423	001135	OA	1981
GLORIA	JACK	TX90	237	010747	OA	1986	GOODSON-MCLARTY	SMITH	TX60	423	010437	N	1985
GLORIA GAY	STONEWALL	TX70	433	277238	OA	1953	GOODSTEIN	TAYLOR	TX70	441	280323	OA	1954
GLORIA GAY NORTH	STONEWALL	TX70	433	277269	OA	1954	GOODWELL	ZAVALA	TX10	507	280385	O	1976
GLORIA GAY NW	STONEWALL	TX70	433	014447	O	1993	GOODWIN	HOCKLEY	TX85	219	280509	OA	1979
GLORIA GAY WEST	STONEWALL	TX70	433	277300	OA	1956	GOODWIN	NEWTON	TX30	351	280509	OA	1971
GLORIA PATRI	WILBARGER	TX90	487	012539	O	1988	GOODWIN WEST	NEWTON	TX30	351	280579	OA	1973
GLORIANA	WILSON	TX10	493	277331	OA	1965	GOODY	GALVESTON	TX30	167	014448	O	1992
GLOSSOP	PECOS	TX80	371	015497	N	1995	GOOSE CREEK	HARRIS	TX30	201	280602	ONA	1906
GLYSUN	WILBARGER	TX90	487	015776	O	1995	GOOSE CREEK EAST	HARRIS	TX30	201	280633	OA	1952
G-M	WARD	TX80	475	262023	N	1967	GOOSE EGG	MCMULLEN	TX10	311	280656	N	1994
GMEN	NUECES	TX40	355	010432	ONA	1985	GOOSE EGG SOUTH	MCMULLEN	TX10	311	015769	N	1996
GMH	WARD	TX80	475	007691	OA	1996	GOOSE ISLAND	ARANSAS	TX40	007	280664	ONA	1953
G-M-K	GAINES	TX85	165	262054	ONA	1957	GOOSE ISLAND NORTH	ARANSAS	TX40	007	003060	N	1978
G-M-K SOUTH	GAINES	TX85	165	262085	OA	1963	GOOSE ISLAND SE	ARANSAS	TX40	007	010438	N	1985
G-M-K WEST	GAINES	TX85	165	008023	OA	1998	GOOSE ISLAND SOUTH	ARANSAS	TX40	007	001136	N	1979
GOAT	JONES	TX70	253	277564	OA	1959	GOOSE ISLAND WEST	ARANSAS	TX40	007	008144	O	1982
GOAT CREEK	GOLIAD	TX20	175	009232	ONA	1984	GOOSENECK	YOUNG	TX90	503	008145	ONA	1986
GOAT HILL	POLK	TX30	373	277595	N	1977	GOPHER CREEK	BORDEN	TX85	033	015294	O	1994
GOAT ROPER	PECOS	TX80	371	015934	N	1994	GORDON	JACK	TX90	237	280912	ONA	1981
GOAT TRAP	STEPHENS	TX70	429	010433	OA	1985	GORDON	PALO PINTO	TX70	363	280912	O	1932
GOBBLER	EDWARDS	TX10	137	017013	N	2002	GORDON	ZAVALA	TX10	507	280912	N	1982
GOBBLER CREEK	WHARTON	TX30	481	277626	O	1947	GORDON NORTH	PALO PINTO	TX70	363	281005	N	1995
GOBEL	JONES	TX70	253	001123	OA	1981	GORDON RICE	STEPHENS	TX70	429	281036	OA	1972
GOBER	THROCKMORTON	TX70	447	277657	OA	1950	GORDON SE	PALO PINTO	TX70	363	007873	N	1981
GOBER-EDWARDS	THROCKMORTON	TX70	447	277688	N	1963	GORDON SIMPSON	BORDEN	TX85	033	281067	OA	1960
GOBLE	TAYLOR	TX70	441	277750	O	1955	GORDON SIMPSON	GARZA	TX85	169	281067	OA	1960
GOC	JIM HOGG	TX40	247	001126	O	1979	GORDON STREET	GLASSCOCK	TX80	173	281129	O	1959
GOEBEL	LIVE OAK	TX20	297	277812	ONA	1943	GORDON STREET	MARTIN	TX80	173	281129	O	1959
GOEBEL NORTH	LIVE OAK	TX20	297	277874	ONA	1949	GORDON STREET SOUTH	GLASSCOCK	TX80	173	281160	OA	1960
GOEBEL NW	LIVE OAK	TX20	297	277879	N	1973	GORDON STREET SOUTH	MARTIN	TX80	173	281160	OA	1960
GOEBEL SOUTH	LIVE OAK	TX20	297	013221	N	1988	GORDON STREET WEST	MARTIN	TX80	173	281191	OA	1960
GOEN LIME	COKE	TX75	081	277936	OA	1951	GORDONVILLE	GRAYSON	TX90	181	281284	N	1962
GOETZE	WICHITA	TX90	485	001129	OA	1980	GORDONVILLE EAST	GRAYSON	TX90	181	001137	ONA	1981
GOETZE SOUTH	FREESTONE	TX50	161	278060	N	1962	GORDONVILLE SOUTH	GRAYSON	TX90	181	009234	O	1985
GOFF	WHARTON	TX30	481	278070	N	1972	GORDONVILLE WEST	GRAYSON	TX90	181	281296	ONA	1978
GOGLE	RUNNELS	TX75	399	278091	O	1960	GORE	ARCHER	TX90	009	281315	O	1952
GOHLKE NORTH	DE WITT	TX20	123	278135	N	1977	GOREE	BEE	TX20	025	281346	ONA	1949
GOHMERT	DE WITT	TX20	123	002096	OA	1982	GOREE	KNOX	TX90	275	281346	OA	1950
GOINGS LANDING	CHAMBERS	TX30	071	278141	N	1976	GOREE EAST	BEE	TX20	025	281377	N	1964
GOLD RIVER	WEBB	TX40	479	278215	N	1968	GOREE NE	KNOX	TX90	275	281439	OA	1960
GOLD RIVER NORTH	WEBB	TX40	479	278246	ONA	1968	GOREE NW	KNOX	TX90	275	281449	OA	1974
GOLDAPP	JIM WELLS	TX40	249	001130	N	1980	GOREE SOUTH	KNOX	TX90	275	281470	OA	1956
GOLDCREEK	DAWSON	TX85	115	278263	ONA	1973	GOREE SW	KNOX	TX90	275	281501	O	1961
GOLDEN	JACK	TX90	237	278277	N	1981	GOREE WEST	KNOX	TX90	275	281532	OA	1957
GOLDEN	KNOX	TX90	275	278277	ONA	1957	GOREE-MALONEY	KNOX	TX90	275	281408	O	1961
GOLDEN BRANCH	JACKSON	TX20	239	014762	N	1988	GORGE	LAVACA	TX20	285	014101	O	1991
GOLDEN EAGLE	REEVES	TX80	389	278339	N	1979	GORMAC	DUVAL	TX40	131	281594	ONA	1945
GOLDEN LAB	MEDINA	TX10	325	012975	O	1988	GORMAN	COMANCHE	TX70	093	281625	OA	1928
GOLDEN PLOW	COLORADO	TX30	089	012368	OA	1988	GORMAN	EASTLAND	TX70	133	281625	OA	1928
GOLDEN ROD	WHARTON	TX30	481	278525	N	1960	GORMAN EAST	COMANCHE	TX70	093	003207	OA	1982
GOLDEN TRIANGLE	JEFFERSON	TX30	245	278618	N	1970	GORMAN NORTH	EASTLAND	TX70	133	281656	ONA	1952
GOLDEN WEST	COLEMAN	TX70	083	008505	OA	1984	GORMAN NW	EASTLAND	TX70	133	014945	N	1994
GOLDENROD CREEK	JACKSON	TX20	239	014230	N	1991	GOSPEL	YOUNG	TX90	503	001139	O	1979
GOLDFINCH	FRIO	TX10	163	278804	OA	1951	GOSSAMER	DE WITT	TX20	123	281770	N	1974
GOLDMAN	EDWARDS	TX10	137	000764	N	1999	GOSSETT	SAN PATRICIO	TX40	409	281780	O	1964
GOLDSBORO	COLEMAN	TX70	083	278835	ONA	1926	GOTCHEY	SHACKELFORD	TX70	417	007234	OA	1996
GOLDSBORO	RUNNELS	TX75	399	278835	ONA	1926	GOTEBO KID	ZAVALA	TX10	507	015619	O	1995
GOLDSBORO NORTH	COLEMAN	TX70	083	278866	ON	1960	GOTTSCHALK	RUNNELS	TX75	399	282090	OA	1985
GOLDSBORO SOUTH	RUNNELS	TX75	399	007071	OA	1981	GOTTSCHALT	GOLIAD	TX20	175	282152	ONA	1929
GOLDSMITH	ANDREWS	TX80	003	279052	ONA	1935	GOTTSCHALT NE	GOLIAD	TX20	175	010439	ON	1986
GOLDSMITH	ECTOR	TX80	135	279052	ONA	1935	GOTTSCHALT WEST	GOLIAD	TX20	175	282163	N	1979
GOLDSMITH EAST	ECTOR	TX80	135	279083	ONA	1934	GOURLEY	STEPHENS	TX70	429	282245	OA	1956
GOLDSMITH NORTH	ANDREWS	TX80	003	279114	ONA	1946	GOURLEY EAST	STEPHENS	TX70	429	282276	OA	1961
GOLDSMITH NORTH	ECTOR	TX80	135	279114	ONA	1946	GOVERNMENT WELLS	DUVAL	TX40	131	282369	ON	1949
GOLDSMITH NW	ECTOR	TX80	135	279145	O	1970	GOVERNMENT WELLS NORTH	DUVAL	TX40	131	282400	ONA	1928
GOLDSMITH WEST	ECTOR	TX80	135	279176	OA	1954	GOVERNMENT WELLS SOUTH	DUVAL	TX40	131	282431	ONA	1928
GOLDSTON	YOUNG	TX90	503	279207	O	1956	GOVERNOR						

Field Name	County Name	State Sub	Co Code	Field Code	Field Disc Type	Year	Field Name	County Name	State Sub	Co Code	Field Code	Field Disc Type	Year
GRACE-KIRK	JACK	TX90	237	283284	O	1952	GREEN BRANCH	PARKER	TX70	367	287903	N	1979
GRACELAND	COLORADO	TX30	089	013224	N	1989	GREEN BRANCH SE	MCMULLEN	TX10	311	287934	N	1968
GRACE-MAG	GRAYSON	TX90	181	006115	OA	1983	GREEN CEMETERY	SMITH	TX60	423	006234	N	1994
GRACEY	COLORADO	TX30	089	283320	ONA	1972	GREEN D	STEPHENS	TX70	429	287948	ONA	1978
GRACEY RANCH	COLORADO	TX30	089	015979	O	1996	GREEN EAST	KARNES	TX20	255	287965	N	1982
GRACEY RANCH EAST	WHARTON	TX30	481	005461	N	1997	GREEN EAST	STEPHENS	TX70	429	287965	ONA	1969
GRADY	FREESTONE	TX50	161	283346	O	1959	GREEN FOX	HARRISON	TX60	203	288027	ONA	1964
GRADUATE	STONEWALL	TX70	433	283365	O	1975	GREEN FOX	MARION	TX60	315	288027	ONA	1964
GRADY ROBERTS	COLEMAN	TX70	083	005473	OA	1983	GREEN FOX EAST	MARION	TX60	315	010752	ONA	1986
GRADY ROBERTS	RUNNELS	TX75	399	005473	OA	1983	GREEN FOX SOUTH	HARRISON	TX60	203	288058	O	1966
GRAFORD	PALO PINTO	TX70	363	283532	ONA	1961	GREEN FOX SOUTH	MARION	TX60	315	288058	OA	1992
GRAFORD EAST	PALO PINTO	TX70	363	001142	N	1981	GREEN HILL	KLEBURG	TX40	273	288213	N	1969
GRAFORD NORTH	JACK	TX90	237	283543	O	1966	GREEN LAKE	CALHOUN	TX20	057	288244	ONA	1947
GRAFORD NORTH	PALO PINTO	TX70	363	283543	N	1991	GREEN LAKE	GALVESTON	TX30	167	288244	ONA	1936
GRAFORD NW	PALO PINTO	TX70	363	283553	N	1978	GREEN LAKE EAST	CALHOUN	TX20	057	008508	N	1984
GRAFORD SOUTH	PALO PINTO	TX70	363	283558	ONA	1979	GREEN LAKE SOUTH	CALHOUN	TX20	057	288275	ON	1966
GRAFORD SW	PALO PINTO	TX70	363	283562	N	1976	GREEN LAKE SW	CALHOUN	TX20	057	288306	ON	1964
GRAFORD WEST	PALO PINTO	TX70	363	283563	N	1965	GREEN LAKE WEST	CALHOUN	TX20	057	288337	ONA	1961
GRAGG	ANDERSON	TX60	001	283656	N	1982	GREEN MOUNTAIN	COKE	TX75	081	288353	OA	1975
GRAGG	YOUNG	TX90	503	283656	O	1956	GREEN MOUNTAIN NORTH	COKE	TX75	081	016783	O	2000
GRAGG NORTH	YOUNG	TX90	503	283687	O	1970	GREEN SHOW	EASTLAND	TX70	133	001154	OA	1981
GRAHAM	JACK	TX90	237	283718	N	1983	GREEN SOUTH	SHACKELFORD	TX70	417	288505	ONA	1978
GRAHAM	RUNNELS	TX75	399	283718	N	1985	GREEN VALLEY	RAINS	TX50	379	288523	N	1988
GRAHAM	TAYLOR	TX70	441	283718	OA	1980	GREEN WEST	KARNES	TX20	255	288678	N	1954
GRAHAM CITY	YOUNG	TX90	503	283749	OA	1938	GREENBRIER	MONTAGUE	TX90	337	288833	O	1952
GRAHAM CITY NW	YOUNG	TX90	503	283780	O	1966	GREEN-FRANKLIN	MCMULLEN	TX10	311	288089	O	1943
GRAHAM EAST	YOUNG	TX90	503	283811	ONA	1967	GREEN-FRANKLIN SOUTH	MCMULLEN	TX10	311	288120	O	1963
GRAHAM NE	YOUNG	TX90	503	283873	ON	1964	GREEN-MARTIN	STEPHENS	TX70	429	288345	N	1978
GRAHAM NORTH	YOUNG	TX90	503	283904	ONA	1954	GREENS BAYOU	HARRIS	TX30	201	289298	ON	1972
GRAHAM SE	YOUNG	TX90	503	001143	ONA	1980	GREENS LAKE	GALVESTON	TX30	167	289329	ONA	1979
GRAHAM SOUTH	YOUNG	TX90	503	283935	ONA	1900	GREENS LAKE EAST	GALVESTON	TX30	167	002098	ONA	1982
GRAHAM WEST	YOUNG	TX90	503	001144	OA	1981	GREENS LAKE SOUTH	GALVESTON	TX30	167	000635	OA	1984
GRAHAM-VICK	YOUNG	TX90	503	283966	N	1954	GREENTREE NORTH	MARTIN	TX80	317	010933	OA	1986
GRAHM	PALO PINTO	TX70	363	009762	N	1985	GREENVILLE NORTH	GREGG	TX60	183	289701	N	1978
GRA-JOHN	JACK	TX90	237	282664	ONA	1952	GREENVILLE NW	GREGG	TX60	183	289716	N	1979
GRANBURY NE	HOOD	TX70	221	001146	N	1979	GREENWOOD	MONTAGUE	TX90	337	289918	OA	1982
GRAND CHILDERS	JACK	TX90	237	008699	O	1984	GREENWOOD	WISE	TX90	497	289918	ONA	1971
GRAND LAKE	MONTGOMERY	TX30	339	284524	N	1952	GREER GARSON	PALO PINTO	TX70	363	290228	O	1957
GRAND OLD OPLIN	CALLAHAN	TX70	059	008149	OA	1984	GREGG WOOD	STARR	TX40	427	290290	ONA	1949
GRAND OLD OPLIN	TAYLOR	TX70	441	008149	OA	1984	GREGG WOOD SOUTH	STARR	TX40	427	290321	ONA	1962
GRAND PARTNERS	STEPHENS	TX70	429	008506	ONA	1984	GREGG WOOD WEST	STARR	TX40	427	290352	ONA	1965
GRAND PRIX	JIM HOGG	TX40	247	011135	N	1986	GREG-JOHN	GARZA	TX85	169	290280	OA	1976
GRAND SALINE	VAN ZANDT	TX50	467	284679	ONA	1961	GREG-JOHN NW	GARZA	TX85	169	001155	OA	1979
GRAND SLAM	MATAGORDA	TX30	321	015125	N	2001	GREGORY	COMANCHE	TX70	093	290383	N	1983
GRANDBURY EAST	HOOD	TX70	221	001145	N	1979	GREGORY	SAN PATRICIO	TX40	409	290383	ON	1944
GRANDBURY NORTH	HOOD	TX70	221	284139	N	1974	GREGORY	TYLER	TX30	457	290383	OA	1984
GRANDE PESCADO	CALLAHAN	TX70	059	009236	OA	1985	GREGORY EAST	SAN PATRICIO	TX40	409	290414	ONA	1960
GRANDMA BENOIT	PECOS	TX80	371	284921	OA	1973	GREGORY FORTUNE	CALLAHAN	TX70	059	290445	O	1954
GRANGE	HARDEMAN	TX90	197	285113	OA	1983	GREGORY NORTH	SAN PATRICIO	TX40	409	290476	N	1953
GRANGE SOUTH	HARDEMAN	TX90	197	014077	O	1991	GREGORY NW	SAN PATRICIO	TX40	409	005770	ONA	1997
GRANNY	GOLIAD	TX20	175	000348	N	1986	GREGORY T	WISE	TX90	497	003064	N	1982
GRANNY D	JONES	TX70	253	014232	O	1991	GREGORY WEST	SAN PATRICIO	TX40	409	290507	ONA	1972
GRANT	PARKER	TX70	367	285299	N	1974	GRESHAM	JACK	TX90	237	290569	OA	1948
GRANT	WISE	TX90	497	285299	N	1974	GRESHAM	SMITH	TX60	423	290569	ONA	1984
GRANT RANCH	LIVE OAK	TX20	297	003062	OA	1982	GRESHAM	WHARTON	TX30	481	290569	N	1958
GRANT RANCH EAST	LIVE OAK	TX20	297	006797	N	1984	GRESHAM EAST	JACK	TX90	237	290600	OA	1953
GRANT SAND	PARKER	TX70	367	009606	N	1981	GRESHAM WEST	SMITH	TX60	423	010443	OA	1986
GRANTEX	COOKE	TX90	097	285640	O	1952	GRESSETT	COLEMAN	TX70	083	290615	N	1978
GRANTHAM	DICKENS	TX85	125	015126	O	1993	GRESSETT	RUNNELS	TX75	399	290615	N	1977
GRANT-MODESETT	COOKE	TX90	097	285361	O	1946	GRETA	REFUGIO	TX20	391	290631	ONA	1933
GRANT-VIRGINIA	COOKE	TX90	097	285609	OA	1947	GRETA DEEP	REFUGIO	TX20	391	290662	ONA	1933
GRAPE CREEK	TOM GREEN	TX75	451	009432	N	1984	GRETA NORTH	REFUGIO	TX20	391	290693	ONA	1958
GRAPELAND	HOUSTON	TX60	225	285702	ON	1936	GRETA NW	REFUGIO	TX20	391	004943	N	1996
GRAPELAND NE	ANDERSON	TX60	001	285733	N	1959	GRETA SOUTH	REFUGIO	TX20	391	290724	N	1939
GRAPELAND NW	ANDERSON	TX60	001	285764	O	1958	GRETA SW	REFUGIO	TX20	391	290755	N	1967
GRAPELAND NW	HOUSTON	TX60	225	285764	O	1958	GRETA WEST	REFUGIO	TX20	391	290786	ONA	1955
GRASS BURR SOUTH	RUNNELS	TX75	399	001149	OA	1980	GRETCHEM	CLAY	TX90	077	290817	OA	1981
GRASS BURR SOUTH	TAYLOR	TX70	441	001149	OA	1980	GRETCHEM	YOUNG	TX90	503	290817	OA	1951
GRASS ISLAND	CALHOUN	TX20	057	285903	ONA	1977	GREY EAGLES	ZAPATA	TX40	505	005782	N	1997
GRASS ISLAND EAST	CALHOUN	TX20	057	010751	OA	1986	GREY RANCH	PECOS	TX80	371	290910	N	1964
GRASS ISLAND SW	CALHOUN	TX20	057	010441	N	1985	GREY RANCH WEST	PECOS	TX80	371	290941	N	1971
GRASS ISLAND WEST	CALHOUN	TX20	057	001150	N	1978	GREYSTONE	CALLAHAN	TX70	059	009764	OA	1985
GRASS-BURR	TAYLOR	TX70	441	285826	O	1954	GRICE	LOVING	TX80	301	291034	ONA	1956
GRASSROOTS	PECOS	TX80	371	286012	OA	1941	GRICE EAST	LOVING	TX80	301	291065	N	1967
GRASSY LAKE	LEON	TX50	289	286062	N	1997	GRICE-WADE	YOUNG	TX90	503	291096	O	1970
GRAVEL	VICTORIA	TX20	469	010442	N	1987	GRIEF	COLEMAN	TX70	083	007874	N	1981
GRAVEL PIT	BORDEN	TX85	033	001151	OA	1981	GRIERSON SPRING	REAGAN	TX75	363	291189	ONA	1955
GRAVEL POINT	CROSBY	TX85	107	286229	O	1960	GRIFF	YOUNG	TX90	503	291251	O	1960
GRAVES	CLAY	TX90	077	286291	OA	1962	GRIFFIN	HOWARD	TX80	227	291282	OA	1981
GRAVES	COLEMAN	TX70	083	286291	N	1990	GRIFFIN	JONES	TX70	253	291282	OA	1938
GRAVES-COLEMAN	COLEMAN	TX70	083	286322	O	1972	GRIFFIN & ANDERSON	EASTLAND	TX70	133	291287	OA	1972
GRAVES-PEELER	MCMULLEN	TX10	311	014155	N	1991	GRIFFIN CREEK	GARZA	TX85	169	004235	OA	1983
GRAY	STEPHENS	TX70	429	286353	O	1952	GRIFFIN NORTH	HOWARD	TX80	227	004926	O	1987
GRAY CSL	GAINES	TX85	165	286384	OA	1963	GRIFFIS	SHACKELFORD	TX70	417	291328	N	1978
GRAY GULCH	BORDEN	TX85	033	008777	OA	1985	GRIFFITH	UPTON	TX75	461	291344	OA	1976
GRAYBACK	WILBARGER	TX90	487	286446	OA	1949	GRIFFITH-HAWES	BRAZORIA	TX30	039	012761	OA	1988
GRAYBACK EAST	WILBARGER	TX90	487	286477	OA	1952	GRIFFITTS	WICHITA	TX90	485	007074	OA	1982
GRAYBACK SE	WILBARGER	TX90	487	286508	O	1956	GRIGSBY	HARRISON	TX60	203	291530	ONA	1979
GRAYBURG	HARDIN	TX30	199	286539	N	1989	GRIGSBY	YOUNG	TX90	503	291530	O	1963
GRAYBURG T C O	PECOS	TX80	371	286632	N	1953	GRIMES	HOUSTON	TX60	225	291592	N	1942
GRAYFORD WEST	PALO PINTO	TX70	363	286674	OA	1974	GRIMES	SHACKELFORD	TX70	417	291592	OA	1979
GRAYSON	REAGAN	TX75	383	286880	OA	1928	GRIMES	YOUNG	TX90	503	291592	OA	1984
GRAYSON COUNTY REGULAR	GRAYSON	TX90	181	286911	O	1962	GRIMM	BROWN	TX70	049	291654	O	1986
GRAYSTONE	PARKER	TX70	367	003063	N	1998	GRIMM	COLEMAN	TX70	083	291654	N	1985
GRAYSTONE	WHEELER	TX95	483	003063	N	1982	GRIMM	MOTLEY	TX85	345	291654	N	1977
GRB	PECOS	TX80	371	011136	N	1986	GRINKE	CLAY	TX90	077	291747	OA	1967
GREASEWOOD	REEVES	TX80	389	287190	ON	1957	GRINNELL	JEFFERSON	TX30	245	291809	N	1959
GREAT BARRIER	SHACKELFORD	TX70	417	015724	N	1995	GRISBY	SHELBY	TX60	419	010144	N	1984
GREAT WEST	MONTAGUE	TX90	337	003208	N	1982	GRISELDA	DIMITT	TX10	127	291825	OA	1975
GREAT WESTERN	NAVARRO	TX50	349	287624	ONA	1954	GRISHAM RANCH	CULBERSON	TX80	109	291871	N	1952
GREAT WHITE	STONEWALL	TX70	433	012758	OA	1988	GRISHAM-HUNTER	THROCKMORTON	TX70	447	291840	N	2001
GREATHOPE													

TEXAS

Field Name	County Name	State Sub	Co Code	Field Code	Field Disc Type	Year	Field Name	County Name	State Sub	Co Code	Field Code	Field Disc Type	Year
GROUP	NOLAN	TX70	353	292646	ONA	1953	H L B MEMORIAL	EASTLAND	TX70	133	297492	O	1968
GROUP SOUTH	NOLAN	TX70	353	292677	OA	1955	H L R	YOUNG	TX90	503	297523	O	1958
GROUP WEST	NOLAN	TX70	353	292708	ONA	1956	H L S	YOUNG	TX90	503	007082	O	1982
GROVER HART	EASTLAND	TX70	133	292956	OA	1951	H M N	STEPHENS	TX70	429	009239	ONA	1985
GROVES	JEFFERSON	TX30	245	292987	N	1959	H O P	YOUNG	TX90	503	297554	OA	1968
GROW-TEX	EASTLAND	TX70	133	007594	OA	1984	H P C	EASTLAND	TX70	133	006962	OA	1984
GROZIE	FAYETTE	TX30	149	012178	N	1987	H P M	PARKER	TX70	367	297599	N	1976
GRUBER	COOKE	TX90	097	293111	N	1954	H R O	RUNNELS	TX75	399	297585	OA	1971
GRUMPY	JACKSON	TX20	239	014949	N	1994	H R S	STEPHENS	TX70	429	006913	OA	1984
GRUVER	HANSFORD	TX95	195	293235	O	1954	H R S-BLACK	SHACKELFORD	TX70	417	297616	OA	1967
GRUVER EAST	HANSFORD	TX95	195	293266	O	1957	H S	STEPHENS	TX70	429	297647	O	1953
GRUVER NE	HANSFORD	TX95	195	014027	N	1991	H S A	WARD	TX80	475	297678	ONA	1953
GRUVER NORTH	HANSFORD	TX95	195	293297	ON	1966	H T S	EASTLAND	TX70	133	007876	N	1982
GRUVER NW	HANSFORD	TX95	195	293328	ONA	1971	H THOMAS	JACKSON	TX20	239	012542	N	1988
GRUY	DUVAL	TX40	131	293359	ONA	1948	H W CLARK	IRION	TX75	235	000641	OA	1980
GRUY NORTH	DUVAL	TX40	131	010754	OA	1986	H&W	COLEMAN	TX70	083	010449	N	1985
G'S US	BAYLOR	TX90	023	014758	O	1993	HA DA CA	BROWN	TX70	049	006755	N	1983
GSF-LANDFILL GAS	HARRIS	TX30	201	010755	N	1986	HA JO	CONCHO	TX75	095	297311	ON	1956
GUADALUPE	HIDALGO	TX40	215	293530	N	1978	HABANERO	PECOS	TX80	371	003720	OA	1998
GUADALUPE BEND	GUADALUPE	TX10	187	010445	OA	1985	HABANERO AAA	DICKENS	TX85	125	016467	O	1999
GUAJILLO	DUVAL	TX40	131	293561	N	1958	HABANERO WEST	PECOS	TX80	371	016584	N	2000
GUAJILLO WEST	DUVAL	TX40	131	001158	ON	1979	HABER	COLORADO	TX30	089	004336	N	1983
GUAJOLOTE SUERTE	CALHOUN	TX20	057	017088	OA	2002	HABER SOUTH	COLORADO	TX30	089	014237	N	1991
GUDGER	STEPHENS	TX70	429	293685	O	1963	HABY	MEDINA	TX10	325	298019	O	1950
GUEDIN	SAN PATRICIO	TX40	409	293716	ON	1952	HACK	CALLAHAN	TX70	059	298050	OA	1955
GUENTHER	WHARTON	TX30	481	005493	N	1997	HACKATHORN	KNOX	TX90	275	298081	OA	1957
GUERRA	DUVAL	TX40	131	293809	N	1982	HACKATHORN EAST	KNOX	TX90	275	298112	OA	1965
GUERRA	STARR	TX40	427	293809	ONA	1933	HACKBERRY	GARZA	TX85	169	298143	OA	1957
GUERRA	WEBB	TX40	479	293809	ON	1982	HACKBERRY CREEK	EDWARDS	TX10	137	298165	ONA	1973
GUERRA EAST	STARR	TX40	427	015512	ON	1995	HACKBERRY SANDTRAP	ORANGE	TX30	361	015391	N	1995
GUERRA WEST	STARR	TX40	427	015914	N	1995	HACKNEY	GRAYSON	TX90	181	298391	OA	1985
GUESS	PARKER	TX70	367	293840	N	1964	HADACOL CORNER	UPTON	TX75	461	298453	N	1972
GUEST	STONEWALL	TX70	433	293871	OA	1951	HADACOL CORNER SW	UPTON	TX75	461	008510	OA	1984
GUIBERSON	GRAYSON	TX90	181	294088	O	1955	HADLEY	EASTLAND	TX70	133	298546	N	1984
GUILITA	JIM HOGG	TX40	247	016553	N	2000	HAFERNICK	JACKSON	TX20	239	298685	N	1977
GUILLEMO	ZAPATA	TX40	505	010185	N	1985	HAFLAW	CROCKETT	TX75	105	298693	OA	1979
GUILLOT	MATAGORDA	TX30	321	000637	N	1960	HAFNER	BROWN	TX70	049	298701	OA	1953
GUINAR	WINKLER	TX80	495	294170	N	1975	HAFTHAR	THROCKMORTON	TX70	447	013375	OA	1989
GUINN	LYNN	TX85	305	294181	ONA	1961	HAG	RUNNELS	TX75	399	298732	OA	1955
GUINN-DELUNA	COLEMAN	TX70	083	010446	N	1985	HAGAMAN	EASTLAND	TX70	133	298763	ONA	1954
GUION SE	TAYLOR	TX70	441	001159	OA	1979	HAGANSFORT	FRANKLIN	TX60	159	010450	N	1985
GUIAR	CALLAHAN	TX70	059	294223	OA	1975	HAGERMAN	GRAYSON	TX90	181	298856	N	1982
GUIAR DEEP	HOWARD	TX80	227	013450	O	1989	HAGIST RANCH	DUVAL	TX40	131	298918	ONA	1949
GULF	MATAGORDA	TX30	321	294305	O	1965	HAGIST RANCH	MC MULLEN	TX10	311	298918	ONA	1949
GULF REFINERY	JEFFERSON	TX30	245	294367	N	1962	HAGIST RANCH NE	DUVAL	TX40	131	298934	ON	1973
GULFSTANO	CRANE	TX80	103	294398	O	1953	HAGIST RANCH NORTH	DUVAL	TX40	131	298949	ONA	1970
GULLAN	IRION	TX75	235	294411	O	1976	HAGIST RANCH NORTH	MC MULLEN	TX10	311	298949	ONA	1956
GULLEY	COLEMAN	TX70	083	001160	N	1979	HAGLER	COLEMAN	TX70	083	298980	OA	1954
GULLY	RUNNELS	TX75	399	012180	N	1987	HAGLER	PALO PINTO	TX70	363	298980	N	1982
GUM BAYOU	LIBERTY	TX30	291	294429	ON	1951	HAILEY	KNOX	TX90	275	299135	OA	1976
GUM GULLEY	HARRIS	TX30	201	294553	O	1958	HAILEY	LIVE OAK	TX20	297	299135	ON	1952
GUM GULLY WEST	HARRIS	TX30	201	000638	OA	1979	HAILEY RANCH	LIVE OAK	TX20	297	013228	OA	1989
GUM ISLAND	JEFFERSON	TX30	245	294584	O	1971	HAINESVILLE	WOOD	TX60	499	299166	ON	1960
GUM ISLAND NORTH	JEFFERSON	TX30	245	294615	ONA	1971	HAINESVILLE DOME	WOOD	TX60	499	299197	OA	1956
GUM ISLAND WEST	JEFFERSON	TX30	245	294625	ONA	1978	HAINESVILLE NORTH	WOOD	TX60	499	014950	N	1993
GUM SLOUGH	JASPER	TX30	241	000639	N	1979	HAINESVILLE SW	WOOD	TX60	499	013229	N	1988
GUM SPRINGS	RUSK	TX60	401	294646	ONA	1953	HAL LOPENO	ZAPATA	TX40	505	014952	N	1993
GUM SPRINGS NORTH	RUSK	TX60	401	294677	N	1963	HAL WOODWARD	RUNNELS	TX75	399	299352	O	1963
GUMBINER	COLEMAN	TX70	083	007875	OA	1982	HALBERT	SUTTON	TX75	435	009240	N	1985
GUN POINT	DE WITT	TX20	123	008700	N	1984	HALDAS	IRION	TX75	235	299383	O	1959
GUN POINT NORTH	DE WITT	TX20	123	010447	N	1985	HALDEMAN	JIM WELLS	TX40	249	299414	O	1941
GUN POINT SOUTH	DE WITT	TX20	123	010448	N	1985	HALDEMAN SOUTH	JIM WELLS	TX40	249	299445	ONA	1947
GUNBY	STONEWALL	TX70	433	294708	OA	1962	HALE	GAINES	TX85	165	299476	OA	1985
GUNN	BAYLOR	TX90	023	294739	OA	1955	HALE	NOLAN	TX70	353	299476	OA	1955
GUNNX	REAGAN	TX75	383	294756	OA	1976	HALE RANCH	ROBERTS	TX95	393	006118	N	1983
GUPTON	MOTLEY	TX85	345	008509	OA	1984	HALEY	LOVING	TX80	301	299538	ONA	1983
GUSTAV	SCHLEICHER	TX75	413	010756	N	1986	HALEY SOUTH	LOVING	TX80	301	007793	OA	1997
GUTHRIE	REEVES	TX80	389	295173	OA	1983	HALF BREED	BORDEN	TX85	033	013136	OA	1986
GUTHRIE NORTH	KING	TX85	269	007078	OA	1982	HALF CENTURY	RUNNELS	TX75	399	007447	O	1999
GUTHRIE SW	KING	TX85	269	012369	OA	1988	HALF MOON	FISHER	TX70	151	299600	O	1970
GUTIERREZ	JIM HOGG	TX40	247	295359	ON	1940	HALF MOON REEF	ARANSAS	TX40	007	299693	ON	1957
GUTIERREZ	WEBB	TX40	479	295359	ONA	1952	HALF MOON SHOAL	GALVESTON	TX30	167	299696	ONA	1976
GUTIERREZ	ZAPATA	TX40	505	295359	N	1977	HALF NORTH	CROCKETT	TX75	105	015392	O	1995
GUTIERREZ SOUTH	JIM HOGG	TX40	247	295390	N	1961	HALFF	CROCKETT	TX75	105	299724	OA	1951
GUTIERREZ WEST	WEBB	TX40	479	295421	N	1955	HALFF NORTH	CROCKETT	TX75	105	015740	O	1995
GUY	CALLAHAN	TX70	059	004396	OA	1985	HALFLUNG	OFFSHORE-STATE	TX05	990	837233	N	2000
GUY	SHACKELFORD	TX70	417	004396	OA	1985	HALFMAN	TOM GREEN	TX75	451	299755	OA	1969
GUY	THROCKMORTON	TX70	447	004396	OA	1983	HALL	MCCULLOCH	TX75	307	299972	ONA	1973
GW	PECOS	TX80	371	007079	ON	1983	HALL	RUNNELS	TX75	399	299972	O	1953
GWE	COOKE	TX90	097	006633	O	1984	HALL	TOM GREEN	TX75	451	299972	OA	1951
GWE	MONTAGUE	TX90	337	006633	OA	1984	HALL	YOUNG	TX90	503	299972	OA	1953
GWENDOLYN	HASKELL	TX70	207	295823	O	1975	HALL RANCH	CONCHO	TX75	095	300096	O	1972
GWP	RUNNELS	TX75	399	007080	OA	1981	HALL RANCH	LIVE OAK	TX20	297	300096	N	1949
GWYN	SCHLEICHER	TX75	413	295891	OA	1978	HALLANAN	MIDLAND	TX80	329	300127	ONA	1952
GWYN WEST	SCHLEICHER	TX75	413	000640	OA	1980	HALLCROFT	LIPSCOMB	TX95	295	016844	N	1999
GWYNN	NUECES	TX40	355	295900	N	1971	HALLETTSVILLE	LAVACA	TX20	285	300344	ONA	1950
GYP CREEK	FISHER	TX70	151	006556	O	1984	HALLETTSVILLE EAST	LAVACA	TX20	285	300348	N	1976
GYP HILL	BROOKS	TX40	047	295964	ONA	1945	HALLETTSVILLE SOUTH	LAVACA	TX20	285	300357	ONA	1977
GYP HILL SE	BROOKS	TX40	047	295995	ONA	1965	HALLETTSVILLE SW	LAVACA	TX20	285	001162	N	1979
GYP HILL WEST	BROOKS	TX40	047	016404	N	2001	HALLEY	WINKLER	TX80	495	300135	ONA	1934
GYP SUM CREEK	STONEWALL	TX70	433	296057	OA	1985	HALLEY EAST	WINKLER	TX80	495	300406	OA	1962
H & H	CALLAHAN	TX70	059	296996	OA	1954	HALLEY NE	WINKLER	TX80	495	300468	OA	1960
H & L	GARZA	TX85	169	297027	OA	1967	HALLEY SOUTH	WINKLER	TX80	495	300499	ONA	1960
H & M	SCURRY	TX85	415	297058	O	1955	HALLEY WEST	WINKLER	TX80	495	008778	N	1985
H & P	ARCHER	TX90	009	001161	OA	1979	HALLIDAY	LEON	TX50	289	300530	OA	1961
H & R	CONCHO	TX75	095	297089	OA	1985	HALLIDAY	MADISON	TX30	313	300530	OA	1961
H & R	PARKER	TX70	367	297089	N	1978	HALLIDAY SE	MADISON	TX30	313	300547	OA	1975
H & R	RUNNELS	TX75	399	297089	OA	1970	HALLIE	COLEMAN	TX70	083	004932	N	1984
H & R - HOVORAK	RUNNELS	TX75	399	297073	N	1973	HALL-MCELROY	CALLAHAN	TX70	059	008901	N	1985
H A S	WARD	TX80	475	002100	OA	1982	HALL-MCELROY	CALLAHAN	TX70	059	009373	ONA	1984
H A T	SCHLEICHER	TX75	413	297151	OA	1953	HALL-MOORE	RUNNELS	TX75	399	300065	OA	1964
H A T	SUTTON	TX75	435	297151	OA	1953	HALLORAN	CONCHO	TX75	095	0		

Field Name	County Name	State Sub Code	Co Code	Field Code	Field Disc Type Year	Field Name	County Name	State Sub Code	Co Code	Field Code	Field Disc Type Year
HALSELL	DIMITT	TX10	127	300871	N 1978	HANSFORD NW	HANSFORD	TX95	195	016204	N 1997
HALSELL	FOARD	TX90	155	300871	OA 1983	HANSFORD WEST	HANSFORD	TX95	195	303661	O 1956
HALSELL NORTH	CLAY	TX90	077	300902	OA 1966	HANSON	CROCKETT	TX75	105	303692	OA 1961
HALSELL POOL	CLAY	TX90	077	300918	OA 1939	HANVEY	EASTLAND	TX70	133	001165	OA 1979
HALSELL SOUTH	CLAY	TX90	077	300933	O 1962	HAP	GAINES	TX85	165	303971	OA 1955
HALSELL WEST	CLAY	TX90	077	300964	OA 1965	HAPGOOD	CLAY	TX90	077	304033	OA 1940
HALTS & OWENS	MONTAGUE	TX90	337	301088	O 1940	HAPGOOD WEST	CLAY	TX90	077	304064	OA 1956
HAM	DUVAL	TX40	131	301150	ONA 1958	HAPPY	GARZA	TX85	169	304095	OA 1958
HAM FOX	HENDERSON	TX50	213	001163	ONA 1981	HAPPY	RUNNELS	TX75	399	304095	OA 1977
HAM GOSSETT	KAUFMAN	TX50	257	301181	OA 1948	HAPPY DAYS	TITUS	TX60	449	304102	OA 1976
HAM GOSSETT EAST	KAUFMAN	TX50	257	301212	OA 1951	HAPPY JACK	CALLAHAN	TX70	059	304318	ONA 1979
HAM GOSSETT NE	KAUFMAN	TX50	257	301243	OA 1953	HAPPY KING	RUNNELS	TX75	399	000647	OA 1977
HAM GOSSETT SE	KAUFMAN	TX50	257	301274	OA 1962	HAPPY MILLER	LIVE OAK	TX20	297	304327	N 1972
HAMBRIGHT	COLEMAN	TX70	083	016746	N 1979	HAPPY MILLER NORTH	LIVE OAK	TX20	297	304337	N 1978
HAMBY EAST	SHACKELFORD	TX70	417	301367	O 1957	HAPPY NEW YEAR	HARDIN	TX30	199	000648	OA 1981
HAMCO	CRANE	TX80	103	010452	ONA 1985	HAPPY SOUTH	GARZA	TX85	169	012768	OA 1988
HAMCO	CULBERSON	TX80	109	010452	OA 1990	HA-RA	CROSBY	TX85	107	297802	OA 1958
HAMDAY	STEPHENS	TX70	429	007877	OA 1983	HARALMAR	MONTAGUE	TX90	337	304746	O 1958
HAMEL	COLORADO	TX30	089	301398	ONA 1922	HARBAUGH	SHACKELFORD	TX70	417	304777	O 1950
HAMEL EAST	COLORADO	TX30	089	301429	N 1971	HARBER	HASKELL	TX70	207	304808	OA 1953
HAMEL NORTH	COLORADO	TX30	089	004338	N 1983	HARBISON	JIM HOGG	TX40	247	304881	OA 1964
HAMEL SOUTH	COLORADO	TX30	089	301445	ONA 1975	HARBOLT	COOKE	TX90	097	304891	OA 1971
HAMEL WEST	COLORADO	TX30	089	011426	N 1979	HARBOUR	HARDEMAN	TX90	197	304906	O 1975
HAMES	EASTLAND	TX70	133	301452	OA 1976	HARCO	HARDEMAN	TX90	197	304901	O 1994
HAMILTON	ARCHER	TX90	009	301460	O 1950	HARD HAT	GARZA	TX85	169	015562	O 1995
HAMILTON	HAMILTON	TX70	193	301460	OA 1958	HAR-DAY	THROCKMORTON	TX70	447	007878	OA 1982
HAMILTON	HOCKLEY	TX85	219	301460	OA 1980	HARDEMAN SLOUGH	MATAGORDA	TX30	321	013481	N 1989
HAMILTON	SCURRY	TX85	415	301460	O 1992	HARDGRAVE	SUTTON	TX75	435	305530	O 1976
HAMILTON	THROCKMORTON	TX70	447	301460	OA 1980	HARDIN	LIBERTY	TX30	291	305242	ONA 1935
HAMILTON	VICTORIA	TX20	469	301460	N 1964	HARDIN EAST	COLEMAN	TX70	083	305277	N 1978
HAMILTON DRAW	MARTIN	TX80	317	009241	OA 1985	HARDIN NORTH	LIBERTY	TX30	291	305304	ONA 1955
HAMILTON FEE	DIMITT	TX10	127	301553	N 1967	HARDIN SOUTH	LIBERTY	TX30	291	305397	ONA 1958
HAMILTON NE	HOCKLEY	TX85	219	008779	OA 1984	HARDIN SW	LIBERTY	TX30	291	305428	ONA 1955
HAMILTON RANCH	DIMITT	TX10	127	301610	N 1973	HARDING BROS	STEPHENS	TX70	429	305459	ONA 1960
HAMILTON-TEHAN	WOOD	TX60	499	014343	N 1991	HARDING BROS NE	STEPHENS	TX70	429	305490	O 1961
HAMKER	OCHILTREE	TX95	357	010453	N 1985	HARDING BROS NORTH	STEPHENS	TX70	429	305521	O 1964
HAMKER RANCH	OCHILTREE	TX95	357	301646	N 1960	HARDROCK	NOLAN	TX70	353	305583	OA 1958
HAMLET	ANGELINA	TX60	005	301677	N 1966	HARDWICKE	STARR	TX40	427	305738	ON 1948
HAMLIN	JONES	TX70	253	301739	ONA 1956	HARDWICKE NORTH	STARR	TX40	427	305769	ON 1972
HAMLIN EAST	JONES	TX70	253	301770	OA 1950	HARDWICKE SOUTH	STARR	TX40	427	305780	ON 1976
HAMLIN NORTH	FISHER	TX70	151	301801	OA 1980	HARDWOOD	HARRISON	TX60	203	008902	N 1985
HAMLIN NORTH	JONES	TX70	253	301801	OA 1958	HARDY	BROWN	TX70	049	305800	ONA 1981
HAMLIN NW	JONES	TX70	253	301832	O 1960	HARDY	JONES	TX70	253	305800	OA 1943
HAMLIN SOUTH	JONES	TX70	253	005227	OA 1983	HARDY	OCHILTREE	TX95	357	305800	OA 1979
HAMMAN	MATAGORDA	TX30	321	301956	ONA 1936	HARDY CREEK	LAVACA	TX20	285	001168	N 1981
HAMMAN EAST	MATAGORDA	TX30	321	301987	ONA 1960	HARDY LEE	ARCHER	TX90	009	305862	OA 1958
HAMMER	HOUSTON	TX60	225	302111	OA 1987	HARENA	OFFSHORE-STATE	TX05	990	306035	N 1973
HAMMERHEAD	PECOS	TX80	371	016583	N 2000	HARFST	WHARTON	TX30	481	306048	O 1954
HAMMERING HANK	REEVES	TX80	389	016886	N 2001	HARGILL	HIDALGO	TX40	215	306079	ONA 1954
HAMMOCK	JONES	TX70	253	302204	O 1953	HARGILL	WILLACY	TX40	489	306079	ONA 1954
HAMMON	WICHITA	TX90	485	302235	OA 1948	HARGROVE	FISHER	TX70	151	306141	O 1955
HAMMOND	ZAVALA	TX10	507	302266	ONA 1965	HARKEN	ARCHER	TX90	009	306156	OA 1979
HAMON	GONZALES	TX10	177	302297	OA 1980	HARKEN	PALO PINTO	TX70	363	306156	N 1973
HAMON	REEVES	TX80	389	302297	ONA 1965	HARKINS	RUNNELS	TX75	399	306203	O 1957
HAMON EAST	GONZALES	TX10	177	002101	OA 1981	HARLAND	SHERMAN	TX95	421	011746	N 1987
HAMON LOCKE	HEMPHILL	TX95	211	302328	N 1970	HARLAW	CROCKETT	TX75	105	306278	OA 1976
HAMON NW	REEVES	TX80	389	005229	ON 1981	HARLETON EAST	HARRISON	TX60	203	306296	N 1959
HAMPTON	HARDIN	TX30	199	302359	ONA 1942	HARLETON NE	HARRISON	TX60	203	008152	OA 1982
HAMPTON SOUTH	HARDIN	TX30	199	302421	ONA 1952	HARLETON SOUTH	HARRISON	TX60	203	011431	N 1981
HAMPTON WEST	HARDIN	TX30	199	302452	OA 1968	HARMON	JACKSON	TX20	239	306420	ONA 1942
HARRICK	STONEWALL	TX70	433	302483	O 1958	HARMON	LIPSCOMB	TX95	295	306420	ONA 1981
HAMSHIRE	JEFFERSON	TX30	245	302514	N 1948	HARMON EAST	JACKSON	TX20	239	306451	O 1985
HAMSHIRE WEST	JEFFERSON	TX30	245	302545	N 1950	HARMON SOUTH	JACKSON	TX20	239	306513	ONA 1959
HANAGAN	FOARD	TX90	155	302567	OA 1976	HARMONY	COMANCHE	TX70	093	306575	OA 1983
HANAN	JACKSON	TX20	239	302569	N 1973	HARMS	VICTORIA	TX20	469	014763	N 1993
HANCOCK	COLORADO	TX30	089	302731	N 1976	HARNDEN	MONTAGUE	TX90	337	306699	O 1964
HANCOCK	STEPHENS	TX70	429	302731	OA 1953	HAROLD D ORR	ROBERTSON	TX50	395	306854	N 1957
HANCOCK-LEWIS	PANOLA	TX60	365	016742	N 1986	HARP	NOLAN	TX70	353	306885	ONA 1959
HAND	FORT BEND	TX30	157	013370	OA 1999	HARP CHURCH	FREESTONE	TX50	161	002951	N 1999
HANDSOME	HARRISON	TX60	203	010454	N 1985	HARPER	EASTLAND	TX70	133	306916	N 1980
HANDY	COOKE	TX90	097	302762	ON 1955	HARPER	ECTOR	TX80	135	306916	OA 1933
HANDY	GRAYSON	TX90	181	302762	ONA 1946	HARPER NORTH	ECTOR	TX80	135	306947	O 1970
HANDY NORTH	COOKE	TX90	097	302793	N 1984	HARPER SE	ECTOR	TX80	135	307040	OA 1965
HANDY NORTH	GRAYSON	TX90	181	302793	OA 1967	HARPOLE	UVALDE	TX10	463	307119	OA 1975
HANDY NW	COOKE	TX90	097	302808	N 1974	HARRAL	PECOS	TX80	371	307334	ON 1978
HANDY SE	GRAYSON	TX90	181	302824	OA 1953	HARREL	GOLIAD	TX20	175	001954	OA 1978
HANDY SW	COOKE	TX90	097	302855	OA 1974	HARRELL	CALLAHAN	TX70	059	307350	O 1984
HANDY SW	GRAYSON	TX90	181	302855	O 1961	HARRELL	SCURRY	TX85	415	307350	O 1962
HANDY WEST	COOKE	TX90	097	302861	ONA 1977	HARRELSON	EASTLAND	TX70	133	008512	O 1981
HANEY	IRION	TX75	235	302882	OA 1977	HARRIET L	EASTLAND	TX70	133	002104	OA 1982
HANFORD	GAINES	TX85	165	302948	OA 1977	HARRIETT	TOM GREEN	TX75	451	307412	OA 1950
HANKAMER	CHAMBERS	TX30	071	302979	ONA 1929	HARRIETT NE	TOM GREEN	TX75	451	007085	O 1982
HANKAMER	LIBERTY	TX30	291	302979	ONA 1929	HARRIETT NORTH	TOM GREEN	TX75	451	006635	OA 1984
HANKAMER EAST	LIBERTY	TX30	291	302985	N 1976	HARRIETT SOUTH	TOM GREEN	TX75	451	011747	OA 1987
HANKAMER NORTH	LIBERTY	TX30	291	000644	N 1980	HARRIMAN	EASTLAND	TX70	133	307443	O 1955
HANKAMER RANCH	NEWTON	TX30	351	303041	N 1971	HARRINGTON	DAWSON	TX85	115	307454	O 1998
HANKAMER SE	CHAMBERS	TX30	071	303072	OA 1960	HARRIS	ANDREWS	TX80	003	307474	OA 1949
HANKAMER SE	LIBERTY	TX30	291	303072	O 1969	HARRIS	CALLAHAN	TX70	059	307474	OA 1983
HANKAMER SOUTH	CHAMBERS	TX30	071	303103	ONA 1952	HARRIS	COLEMAN	TX70	083	307474	ON 1951
HANKAMER SOUTH	LIBERTY	TX30	291	303103	ONA 1952	HARRIS	GAINES	TX85	165	307474	OA 1949
HANKINS	STONEWALL	TX70	433	303165	O 1953	HARRIS	LEON	TX50	289	307474	N 1979
HANKS	PECOS	TX80	371	303196	OA 1985	HARRIS	LIVE OAK	TX20	297	307474	ON 1947
HANLON	JACK	TX90	237	303227	OA 1944	HARRIS	OCHILTREE	TX95	357	307474	N 1980
HANNA	VICTORIA	TX20	469	303254	N 1980	HARRIS	RUNNELS	TX75	399	307474	ON 1979
HANNA LAKE	OCHILTREE	TX95	357	303301	ONA 1978	HARRIS	STEPHENS	TX70	429	307474	ONA 1949
HANNA REEF	GALVESTON	TX30	167	303320	N 1949	HARRIS	LIVE OAK	TX20	297	307505	ONA 1959
HANNAH	STEPHENS	TX70	429	303382	OA 1958	HARRIS NE	LIVE OAK	TX20	297	307536	O 1969
HANNAH ISLAND	GALVESTON	TX30	167	000645	ONA 1977	HARRIS SE	LIVE OAK	TX20	297	307567	N 1965
HANNAH ISLAND FB II	GALVESTON	TX30	167	013378	OA 1989	HARRIS SW	LIVE OAK	TX20	297	307567	N 1965
HANNAH NW	GALVESTON	TX30	167	000646	N 1979	HARRISON	HASKELL	TX70	207	307691	OA 1952
HANNAH REEF	GALVESTON	TX30	167	303417	ONA 1977	HARRISON	MATAGORDA	TX30	321	307691	OA 1957
HANNAHILL	BORDEN	TX85	033	016965	O 2001	HARRISON EAST	HASKELL	TX70	207	307722	O 1966
HANNAS DRAW	HANSFORD	TX95	195	303423	N 1973	HARRISON NORTH	HASKELL	TX70	207	307753	OA 1966
HANNAS DRAW	LIPSCOMB	TX95	295	303423	N 1984	HARRISON RANCH	EASTLAND	TX70	133	307758	N 1981
HANNAS DRAW	SHERMAN	TX95	421	303423	N 1984	HARRISON RANCH	LOVING	TX80	301	307758	N 1977
HANNIBAL	PECOS	TX80	371	006557	N 1984	HARRIS-PAULEY	COLEMAN	TX70	083	007879	N 1983
HANNSZ	HASKELL	TX70	207	003988	OA 1983	HARRIS-PRICE	CLAY	TX90	077	015295	O 1995
HANRAHAN	STEPHENS	TX70	429	303475	O 1951	HARROLD	WILBARGER	TX90	487	307877	OA 1940
HANSFORD	HANSFORD	TX95	195	303599	ONA 1953	HARRY	LA SALLE	TX10	283	308001	ONA 1955
HANSFORD	HUTCHINSON	TX95	233	303599	ONA 1953	HARRY	WEBB				

TEXAS

Field Name	County Name	State Sub	Co Code	Field Code	Field Disc Type Year	Field Name	County Name	State Sub	Co Code	Field Code	Field Disc Type Year
HARRY MILLER	DIMITT	TX10	127	308094	N 1970	HEADLEE	ECTOR	TX80	135	312644	OA 1953
HARRY MOSSER	WILSON	TX10	493	308065	O 1951	HEADLEE	MIDLAND	TX80	329	312644	OA 1953
HARRY TODD	COLEMAN	TX70	083	308125	O 1953	HEADLEE NORTH	ECTOR	TX80	135	312675	OA 1956
HARRYKIRK	JONES	TX70	253	308156	O 1956	HEADQUARTERS	SUTTON	TX75	435	312706	O 1966
HART	JONES	TX70	253	308187	O 1946	HEADSVILLE	LIMESTONE	TX50	293	312737	N 1966
HART RANCH	PALO PINTO	TX70	363	308311	N 1958	HEALEY	BEE	TX20	025	312915	ONA 1979
HARTBURG	NEWTON	TX30	351	308373	ONA 1949	HEAPE	CLAY	TX90	077	009437	OA 1984
HARTBURG NORTH	NEWTON	TX30	351	308404	OA 1956	HEARD	CLAY	TX90	077	312923	OA 1945
HARTBURG NW	NEWTON	TX30	351	308435	ONA 1952	HEARD	JACKSON	TX20	239	312923	N 1956
HARTBURG SE	NEWTON	TX30	351	010935	OA 1986	HEARD RANCH	BEE	TX20	025	312954	ON 1939
HARTBURG SE	ORANGE	TX30	361	010935	OA 1986	HEARD RANCH CENTRAL	BEE	TX20	025	016520	OA 1999
HARTBURG SOUTH	NEWTON	TX30	351	308466	ONA 1954	HEARD RANCH NORTH	BEE	TX20	025	312967	N 1973
HARTBURG SOUTH	ORANGE	TX30	361	308466	ONA 1954	HEARD RANCH SOUTH	BEE	TX20	025	312985	ON 1958
HARTBURG WEST	NEWTON	TX30	351	308497	ON 1952	HEARD SOUTH	CLAY	TX90	077	313016	OA 1963
HART-DALE	GUADALUPE	TX10	187	002105	O 1980	HEART OF TEXAS	MCCULLOCH	TX75	307	313113	OA 1974
HARTER	STARR	TX40	427	308590	N 1970	HEARTSILL	PALO PINTO	TX70	363	014766	N 1993
HARTGROVE	CONCHO	TX75	095	308683	ON 1954	HEATH	MADISON	TX30	313	313171	N 1979
HARTLEY	JEFFERSON	TX30	245	308745	O 1960	HEATHER	BORDEN	TX85	033	313295	O 1969
HARTLEY	YOAKUM	TX85	501	308745	OA 1959	HEATHER	FISHER	TX70	151	313295	OA 1977
HARTLEY HUGOTON	HARTLEY	TX95	205	013483	N 1989	HEATHER	YOUNG	TX90	503	313295	ON 1981
HARTMAN	DE WITT	TX20	123	308776	N 1965	HEATHER B	SCHLEICHER	TX75	413	016587	N 2000
HARTSELL	WISE	TX90	497	308807	ON 1957	HEATHER'S	HASKELL	TX70	207	015725	N 1995
HARTY	YOAKUM	TX90	503	308931	ON 1957	HEAVY O	RED RIVER	TX80	387	007809	O 1998
HARVARD	YOAKUM	TX85	501	014844	O 1993	HEBBRONVILLE NORTH	JIM HOGG	TX40	247	313419	OA 1958
HARVARD WEST	YOAKUM	TX85	501	015128	O 1994	HEBBRONVILLE SE	JIM HOGG	TX40	247	313450	ONA 1961
HARVEST MOON	FISHER	TX70	151	014764	O 1994	HEBBRONVILLE SOUTH	JIM HOGG	TX40	247	313481	O 1953
HARVEY	SAN PATRICIO	TX40	409	308993	ONA 1950	HEBE	OLDHAM	TX95	359	005239	N 1982
HARVEY DEEP	SAN PATRICIO	TX40	409	309024	ON 1969	HEBERT	JEFFERSON	TX30	245	008513	ONA 1984
HARVEY EAST	BRAZOS	TX30	041	309086	N 1984	HEBRON	JONES	TX70	253	313512	O 1987
HARVEY NORTH	SAN PATRICIO	TX40	409	309117	ON 1967	HECHT	STONEWALL	TX70	433	313574	O 1958
HARVEY SOUTH	SAN PATRICIO	TX40	409	016453	OA 1999	HEDAKA	GRAYSON	TX90	181	009242	ONA 1985
HARVEY WEST	SAN PATRICIO	TX40	409	309179	O 1958	HEDAYATI	YOUNG	TX90	503	007090	OA 1982
HARVICK	THROCKMORTON	TX70	447	015129	O 1992	HEDRICK	CALLAHAN	TX70	059	313667	OA 1955
HARWELL	JACK	TX90	237	309210	ONA 1954	HEEP	KLEBERG	TX40	273	313698	ON 1960
HASETTE	DUVAL	TX40	131	013600	N 1990	HEFLEY	TAYLOR	TX70	441	313760	ONA 1955
HASH	CALLAHAN	TX70	059	010458	OA 1985	HEFLIN	PALO PINTO	TX70	363	004095	OA 1985
HASKELL	HASKELL	TX70	207	309272	O 1953	HEI	GLASSCOCK	TX80	173	006559	OA 1984
HASKELL COUNTY REGULAR	HASKELL	TX70	207	309303	ONA 1928	HEIDELBERG	HIDALGO	TX40	215	313822	N 1970
HASKELL KEY	HASKELL	TX70	207	309321	N 1973	HEIDELBERG NW	HIDALGO	TX40	215	003086	N 1981
HASKELL SOUTH	HASKELL	TX70	207	309334	OA 1949	HEIDENREICH	BROWN	TX70	049	003852	OA 1983
HASKETT	ZAVALA	TX10	507	002106	N 1980	HEIDI	SHACKELFORD	TX70	417	001181	OA 1981
HASKETT NORTH	ZAVALA	TX10	507	003989	N 1981	HEIN	WEBB	TX40	479	314225	N 1985
HASLETT	TARRANT	TX50	439	309380	N 1978	HEIN EAST	WEBB	TX40	479	015296	N 1994
HASSE	WILSON	TX10	493	002107	OA 1981	HEINER	PECOS	TX80	371	314256	OA 1941
HASTEDT	COLORADO	TX30	089	012983	N 1988	HEINER NORTH	PECOS	TX80	371	314287	O 1948
HASTEN	JACK	TX90	237	012984	O 1989	HEINER SOUTH	PECOS	TX80	371	314318	OA 1963
HASTINGS EAST	BRAZORIA	TX30	039	309489	ONA 1934	HEINER WEST	PECOS	TX80	371	314349	O 1961
HASTINGS EAST	GALVESTON	TX30	167	309489	ONA 1934	HEINZE	HARRIS	TX30	201	314411	N 1957
HASTINGS SE	BRAZORIA	TX30	039	309530	N 1973	HEINZVILLE	GOLIAD	TX20	175	314442	N 1947
HASTINGS SE	GALVESTON	TX30	167	309530	ONA 1972	HELA	STEPHENS	TX70	429	314646	OA 1975
HASTINGS WEST	BRAZORIA	TX30	039	309551	OA 1958	HELBING	CROCKETT	TX75	105	009375	N 1985
HAT TOP MOUNTAIN	NOLAN	TX70	353	309613	ONA 1953	HELEN	SCHLEICHER	TX75	413	314659	OA 1982
HAT TOP MOUNTAIN NORTH	NOLAN	TX70	353	309644	OA 1958	HELEN	WHARTON	TX30	481	314659	ONA 1981
HATAWAY	SCURRY	TX85	415	309675	OA 1961	HELEN	ZAVALA	TX10	507	314659	O 1978
HATCHELL	RUNNELS	TX75	399	309737	OA 1955	HELEN GLORY	STONEWALL	TX70	433	314690	OA 1953
HATCHELL EAST	RUNNELS	TX75	399	007086	OA 1982	HELEN GOHLKE	DE WITT	TX20	123	314721	ONA 1950
HATCHELL NORTH	RUNNELS	TX75	399	309768	O 1956	HELEN GOHLKE	VICTORIA	TX20	469	314721	ONA 1950
HATCHELL WEST	RUNNELS	TX75	399	309799	OA 1961	HELEN GOHLKE EAST	VICTORIA	TX20	469	314730	N 1974
HATCHETT	JONES	TX70	253	309861	OA 1949	HELEN GOHLKE NE	LAVACA	TX20	285	001182	N 1974
HATFIELD	CLAY	TX90	077	309892	O 1956	HELEN GOHLKE NE	VICTORIA	TX20	469	001182	N 1984
HATFIELD ZACHARY	SCURRY	TX85	415	016789	O 2001	HELEN GOHLKE NORTH	DE WITT	TX20	123	314752	N 1961
HATHAWAY	DENTON	TX90	121	309923	N 1979	HELEN GOHLKE NORTH	VICTORIA	TX20	469	314752	N 1961
HATHAWAY	HARDIN	TX30	199	309923	O 1960	HELEN GOHLKE NW	DE WITT	TX20	123	314783	N 1966
HATHAWAY	LIBERTY	TX30	291	309923	OA 1959	HELEN GOHLKE SE	VICTORIA	TX20	469	314814	N 1970
HATHAWAY EAST	LIBERTY	TX30	291	015359	N 1994	HELEN GOHLKE SW	VICTORIA	TX20	469	314845	ONA 1953
HATHAWAY SE	LIBERTY	TX30	291	013484	N 1989	HELEN GOHLKE WEST	DE WITT	TX20	123	314876	ONA 1952
HAUSLER	WICHITA	TX90	485	310078	O 1948	HELEN GOHLKE WEST	VICTORIA	TX20	469	314876	ONA 1952
HAVA PEATH	NEWTON	TX30	351	002259	N 1999	HELEN K	WILSON	TX10	493	314886	OA 1977
HAVEMEYER	GAINES	TX85	165	310155	OA 1977	HELEN WILLIAMS	WARD	TX80	475	016566	O 1999
HAWES	CALHOUN	TX20	057	009773	N 1984	HELLEN	JIM HOGG	TX40	247	315124	ONA 1950
HAWK EYE	EASTLAND	TX70	133	007880	OA 1982	HELLEN EAST	STARR	TX40	427	013231	ONA 1989
HAWKEYE	SHELBY	TX60	419	310388	N 1981	HELLER LAKE	COLORADO	TX30	089	011149	N 1986
HAWKINS	EASTLAND	TX70	133	310450	OA 1975	HELLMAN	COOKE	TX90	097	315155	OA 1954
HAWKINS	WOOD	TX60	499	310450	ONA 1940	HELMS	JACK	TX90	237	002110	N 1983
HAWKINS NE	WOOD	TX60	499	310465	OA 1977	HELMS	WILSON	TX10	493	002110	N 1981
HAWKINS NW	WOOD	TX60	499	310481	O 1964	HELTZEL	COLEMAN	TX70	083	315434	O 1952
HAWKINS WEST	WOOD	TX60	499	310512	OA 1970	HELUMA	CROCKETT	TX75	105	315465	OA 1956
HAWKINSVILLE	MATAGORDA	TX30	321	310543	N 1976	HELUMA	UPTON	TX75	461	315465	ONA 1956
HAWKINSVILLE NORTH	MATAGORDA	TX30	321	310555	N 1977	HELUMA EAST	UPTON	TX75	461	315481	OA 1973
HAWLEY	JONES	TX70	253	310605	OA 1933	HELUMA NORTH	UPTON	TX75	461	315496	OA 1965
HAWLEY EAST	JONES	TX70	253	001176	OA 1979	HELUMA SE	UPTON	TX75	461	007598	OA 1979
HAWS	MONTAGUE	TX90	337	310729	OA 1949	HELUMA WEST	UPTON	TX75	461	315507	OA 1973
HAWTHORNE	JACK	TX90	237	310760	ONA 1982	HEMATITE SAND	CHAMBERS	TX30	071	016523	N 1999
HAWTHORNE NE	WALKER	TX30	471	017097	N 2002	HEMLOCK	SAN PATRICIO	TX40	409	315558	ONA 1985
HAY NOMAS	WEBB	TX40	479	011434	N 1982	HEMMI	ARCHER	TX90	009	013871	OA 1991
HAYDEN FARMER	HASKELL	TX70	207	310915	OA 1969	HEMPHILL	COLEMAN	TX70	083	315620	ONA 1978
HAYES	ROBERTSON	TX50	395	311132	N 1970	HEMPHILL	HEMPHILL	TX95	211	315620	ONA 1961
HAYES-ANNIE	BROWN	TX70	049	004730	OA 1983	HEMPHILL EAST	SABINE	TX60	403	315620	ONA 1981
HAYGOOD	NEWTON	TX30	351	311209	N 1977	HEMPHILL SE	SABINE	TX60	403	315627	N 1981
HAYMORE	STEPHENS	TX70	429	311225	N 1967	HEMPHILL SOUTH	HEMPHILL	TX95	211	016923	N 1998
HAYNER	JONES	TX70	253	311256	O 1960	HEMPHILL WEST	HEMPHILL	TX95	211	315655	ON 1965
HAYNES	BROWN	TX70	049	311287	ONA 1981	HEMPHILL-HOOVER	HEMPHILL	TX95	211	315669	ON 1973
HAYNES	CASS	TX60	067	311287	ONA 1954	HEMPSTEAD NW	HEMPHILL	TX95	211	000343	N 1980
HAYNES	COLEMAN	TX70	083	311287	N 1983	HEMPSTEAD WEST	WALLER	TX30	473	315670	ONA 1976
HAYNES	MARION	TX60	315	311287	ONA 1954	HENARD	WALLER	TX30	473	010759	OA 1986
HAYNES	ZAPATA	TX40	505	311287	N 1999	HENCE	YOAKUM	TX85	501	315713	OA 1950
HAYS	REEVES	TX80	389	311504	OA 1957	HENDERSON	ECTOR	TX80	135	315744	OA 1962
HAYS & WATTS	RUNNELS	TX75	399	311535	ONA 1951	HENDERSON	CONCHO	TX75	095	315837	OA 1983
HAYS-EZZELL	MGMULLEN	TX10	311	311566	N 1954	HENDERSON	CROCKETT	TX75	105	315837	N 1973
HAYSTACK	JACKSON	TX20	239	311597	N 1995	HENDERSON	JACK	TX90	237	315837	N 1983
HAYTER	ARCHER	TX90	009	311721	OA 1951	HENDERSON	RUSK	TX60	401	315837	ONA 1943
HAYWOOD	OCHILTREE	TX95	357	311907	ONA 1958	HENDERSON	WHARTON	TX30	481	315837	N 1981
HAZEL	JACK	TX90	237	311969	N 1982	HENDERSON	WINKLER	TX80	495	315837	ONA 1936
HAZEL	UPTON	TX75	461	311969	OA 1956	HENDERSON	YOUNG	TX90	503	315837	N 1963
HAZEL DEEP	UPTON	TX75	461	010461	N 1985	HENDERSON EAST	RUSK	TX60	401	315899	ONA 1964
HAZEL JONES	TOM GREEN	TX75	451	312112	ON 1975	HENDERSON NE	RUSK	TX60	401	315930	OA 1967
HAZEL OWENS	SMITH	TX60	423	012183	OA 1987	HENDERSON NORTH	RUSK	TX60	401	315961	ONA 1958
HAZELTON	YOUNG	TX90	503	312248	ONA 1951	HENDERSON RANCH	JACK	TX90	237	001184	ONA 1980
HAZELWOOD	CLAY	TX90	077	312310	O 1968	HENDERSON SE	RUSK	TX60	401	000650	N 1980
H-B	ARCHER										

Field Name	County Name	State Sub	Co Code	Field Code	Field Type	Disc Year	Field Name	County Name	State Sub	Co Code	Field Code	Field Type	Disc Year
HENDERSON-BUNA	JEFFERSON	TX30	245	315868	N	1979	HIBERNIA	SAN PATRICIO	TX40	409	320356	ONA	1956
HENDERSON-PECOS	PECOS	TX80	371	316023	O	1951	HIBO	WHARTON	TX30	481	005248	N	1983
HENDLER	COLORADO	TX30	089	003854	N	1983	HICKMAN	SHACKELFORD	TX70	417	320418	N	1978
HENDRICK	HASKELL	TX70	207	316147	ON	1978	HICKMAN HAVEN	JONES	TX70	253	007599	OA	1984
HENDRICK	SHACKELFORD	TX70	417	316147	N	1956	HICKORY CREEK	BASTROP	TX10	021	320542	OA	1984
HENDRICK	WINKLER	TX80	495	316147	ONA	1926	HICKORY CREEK	HARDIN	TX30	199	320542	ONA	1959
HENDRICK RANCH	SHACKELFORD	TX70	417	316193	OA	1979	HICKORY CREEK EAST	HARDIN	TX30	199	320604	O	1959
HENDRICK/DC	SHACKELFORD	TX70	417	003205	N	1999	HICKORY GROVE	ANDERSON	TX60	001	320666	O	1956
HENDRICK-KIMBLE	KIMBLE	TX75	267	012187	N	1974	HICKS	PECOS	TX80	371	320945	ON	1956
HENDRY POINT	COKE	TX75	081	316227	O	1974	HICKSBAUGH	TYLER	TX30	457	321007	ONA	1949
HENKE	CALHOUN	TX20	057	316240	N	1958	HICKSBAUGH EAST	TYLER	TX30	457	321011	OA	1973
HENKEN	THROCKMORTON	TX70	447	316271	OA	1955	HICKVILLE	LUBBOCK	TX85	303	321031	OA	1978
HENLAW	CROCKETT	TX75	105	004170	OA	1983	HI-D	JIM WELLS	TX40	249	005828	N	1998
HENLEY	COLEMAN	TX70	083	009438	ONA	1984	HIDALGO	HIDALGO	TX40	215	321100	N	1951
HENNE-WINCH-FARRIS	JIM HOGG	TX40	247	316364	ON	1924	HIDALGO EAST	HIDALGO	TX40	215	321131	N	1953
HENNE-WINCH-FARRIS	WEBB	TX40	479	316364	ON	1924	HIDALGO NE	HIDALGO	TX40	215	006357	N	1984
HENNIG-BASIN	YOUNG	TX90	503	316612	OA	1953	HIDALGO NORTH	HIDALGO	TX40	215	321162	N	1965
HENRIETTA	CLAY	TX90	077	316643	OA	1950	HIDALGO SOUTH	HIDALGO	TX40	215	321193	N	2001
HENRIETTA EAST	CLAY	TX90	077	316705	OA	1951	HIDALGO WEST	HIDALGO	TX40	215	321224	N	1959
HENRIETTA NORTH	CLAY	TX90	077	316736	O	1955	HIDDEN VALLEY	DIMMIT	TX10	127	321317	ONA	1977
HENRIETTA SE	CLAY	TX90	077	316767	OA	1969	HIDDEN VALLEY SE	DIMMIT	TX10	127	002113	O	1979
HENRIETTA SW	CLAY	TX90	077	007091	OA	1983	HIDE-A-WAY	SMITH	TX60	423	009243	O	1985
HENRY	ARCHER	TX90	009	316798	OA	1943	HIGGINS	ATASCOSA	TX10	013	321534	OA	1951
HENRY	MCMULLEN	TX10	311	316798	ONA	1956	HIGGINS	CALLAHAN	TX70	059	321534	O	1978
HENRY CAMPBELL	COLEMAN	TX70	083	316829	O	1948	HIGGINS	WILSON	TX10	493	321534	OA	1951
HENRY DOME	MCMULLEN	TX10	311	316834	N	1977	HIGGINS NE	WILSON	TX10	493	002114	OA	1981
HENRY NE	MCMULLEN	TX10	311	316891	O	1962	HIGGINS NW	LIPSCOMB	TX95	295	321544	N	1978
HENRY SMITH	THROCKMORTON	TX70	447	012773	OA	1988	HIGGINS RANCH	COKE	TX75	081	321611	OA	1979
HENRY SPECK	SCHLEICHER	TX75	413	316922	N	1965	HIGGINS SOUTH	HEMPHILL	TX95	211	321565	ONA	1960
HENRY SW	MCMULLEN	TX10	311	316953	O	1961	HIGGINS SOUTH	LIPSCOMB	TX95	295	321565	ONA	1960
HENRY WEBB	JASPER	TX30	241	316984	ONA	1967	HIGGINS WEST	HEMPHILL	TX95	211	321596	ONA	1962
HENRY WITTE	VICTORIA	TX20	469	316987	N	1974	HIGGINS WEST	LIPSCOMB	TX95	295	321596	ONA	1962
HENRY-BATEMAN RANCH EAST	KING	TX85	269	010937	O	1986	HIGGS	MONTAGUE	TX90	337	321627	O	1954
HENRY-HAMILTON	KNOX	TX90	275	316860	OA	1967	HIGGS	THROCKMORTON	TX70	447	321627	OA	1952
HENSARLING	MADISON	TX30	313	008158	N	1984	HIGH FIVE	SCURRY	TX85	415	321680	O	1984
HENSHAW	JIM HOGG	TX40	247	317232	O	1940	HIGH HOPES	TAYLOR	TX70	441	007882	N	1980
HENSHAW	JIM WELLS	TX40	249	317232	ONA	1973	HIGH ISLAND	CHAMBERS	TX30	071	321720	OA	1922
HENSHAW	JACKSON	TX20	239	317294	O	1955	HIGH ISLAND	GALVESTON	TX30	167	321720	OA	1922
HENSON	RUNNELS	TX75	399	317356	OA	1955	HIGH ISLAND	OFFSHORE-STATE	TX05	990	321720	ONA	1922
HENZE	DE WITT	TX20	123	317387	ONA	1951	HIGH ISLAND 4-L NW-4	OFFSHORE-STATE	TX05	990	856004	N	1990
HENZE EAST	DE WITT	TX20	123	317418	ON	1964	HIGH ISLAND BLK 10-L	OFFSHORE-STATE	TX05	990	848010	ONA	1955
HERB	ARCHER	TX90	009	317573	OA	1959	HIGH ISLAND BLK 11L	OFFSHORE-STATE	TX05	990	848011	N	1997
HERBER	TAYLOR	TX70	441	317604	O	1956	HIGH ISLAND BLK 12	OFFSHORE-STATE	TX05	990	848012	N	1983
HERBER EAST	TAYLOR	TX70	441	317635	N	1965	HIGH ISLAND BLK 13-L	OFFSHORE-STATE	TX05	990	848013	N	1983
HERBER SOUTH	TAYLOR	TX70	441	317666	O	1956	HIGH ISLAND BLK 14-L	OFFSHORE-STATE	TX05	990	848014	ONA	1971
HERBERT BUIE	SMITH	TX60	423	013601	OA	1990	HIGH ISLAND BLK 19S	OFFSHORE-STATE	TX05	990	856019	OA	1967
HERBERT BUIE SE	SMITH	TX60	423	014028	N	1991	HIGH ISLAND BLK 20S	OFFSHORE-STATE	TX05	990	856020	O	1972
HERBST	DUVAL	TX40	131	317790	O	1944	HIGH ISLAND BLK 23-L	OFFSHORE-STATE	TX05	990	848023	ON	1993
HERBST	STONEWALL	TX70	433	317790	OA	1955	HIGH ISLAND BLK 24L	OFFSHORE-STATE	TX05	990	848024	ONA	1969
HERBST NORTH	DUVAL	TX40	131	317821	ONA	1957	HIGH ISLAND BLK 25	OFFSHORE-STATE	TX05	990	848025	N	1990
HERBST WEST	DUVAL	TX40	131	317852	O	1959	HIGH ISLAND BLK 30	OFFSHORE-STATE	TX05	990	848030	ONA	1970
HERBST-WILCOX	DUVAL	TX40	131	001186	N	1979	HIGH ISLAND BLK 30-L	JEFFERSON	TX30	245	015713	N	1990
HERCULES	TOM GREEN	TX75	451	013602	N	1990	HIGH ISLAND BLK 31	OFFSHORE-STATE	TX05	990	848031	OA	1982
HERCULES CLUB	MENARD	TX75	327	014344	OA	1992	HIGH ISLAND BLK 4	OFFSHORE-STATE	TX05	990	856004	N	1990
HEREFORD	WEBB	TX40	479	318018	N	1994	HIGH ISLAND BLK 55-L	OFFSHORE-STATE	TX05	990	848055	ONA	1979
HERG	HARDEMAN	TX90	197	001189	OA	1980	HIGH ISLAND BLK 90S	OFFSHORE-STATE	TX05	990	856009	N	1988
HERITAGE	RUNNELS	TX75	399	006356	ONA	1983	HIGH ISLAND BLK 9L	OFFSHORE-STATE	TX05	990	848009	N	1997
HERLINDA VELA	ZAPATA	TX40	505	318069	ON	1958	HIGH ISLAND BLK 9L	OFFSHORE-STATE	TX05	990	848009	N	1997
HERMAN	SHACKELFORD	TX70	417	318100	O	1952	HIGH LONESOME	ZAVALA	TX10	507	321751	N	1958
HERMANAS SIETE	DUVAL	TX40	131	001190	N	1981	HIGH LONESOME EAST	ZAVALA	TX10	507	003855	N	1982
HERMANN	OCHILTREE	TX95	357	000344	OA	1980	HIGH LONESOME NORTH	ZAVALA	TX10	507	321782	N	1967
HERMANN	PARKER	TX70	367	000344	O	1983	HIGH PLAINS	MITCHELL	TX80	335	321844	O	1983
HERMLEIGH	SCURRY	TX85	415	318162	OA	1949	HIGH STAR	JACKSON	TX20	239	011967	N	1987
HERMLEIGH SOUTH	SCURRY	TX85	415	008514	OA	1984	HIGHBAUGH	TYLER	TX30	457	014241	ON	1991
HERMOSA	REEVES	TX80	389	318172	N	1973	HIGHCOTTON	ROBERTSON	TX30	395	016586	N	2000
HERMOSA WEST	REEVES	TX80	389	001191	OA	1980	HIGHGROVE	BASTROP	TX10	021	003856	ONA	1983
HERNDON	GOLIAD	TX20	175	318184	N	1975	HIGHLAND	NOLAN	TX70	353	321999	O	1955
HEROD	EASTLAND	TX70	133	006915	N	1984	HIGHLANDER	KARNES	TX20	255	017014	N	2001
HERRADURA	LA SALLE	TX10	283	015767	N	1994	HIGHLANDS	HARRIS	TX30	201	322092	N	1966
HERRELL	STERLING	TX80	431	318379	OA	1950	HIGHLINE	BEE	TX20	025	002116	N	1988
HERRELL EAST	STERLING	TX80	431	318410	OA	1953	HIGHLINE ROOST	UPTON	TX75	461	009244	ONA	1985
HERRERA	NUECES	TX40	355	318441	N	1955	HIGHNOTE	HASKELL	TX70	207	322131	OA	1976
HERRICK	JONES	TX70	253	318503	O	1954	HIGHSKY	HASKELL	TX70	207	006640	OA	1984
HERRIN	HASKELL	TX70	207	318565	OA	1951	HIGHTOWER	GLASSCOCK	TX80	173	322154	OA	1984
HERRIN NORTH	HASKELL	TX70	207	318596	OA	1956	HIGHTOWER	YOUNG	TX90	503	322154	O	1956
HERRIN SOUTH	HASKELL	TX70	207	318602	OA	1976	HIGHTOWER SOUTH	YOUNG	TX90	503	010467	OA	1985
HERRING	COLEMAN	TX70	083	318627	N	1982	HIGHWATER	HASKELL	TX70	207	322216	O	1957
HERRING	LEON	TX50	289	318627	ONA	1958	HIGHWAY	CONCHO	TX75	095	322247	O	1999
HERRINGTON	UPTON	TX75	461	318658	O	1937	HILBERS	YOUNG	TX90	503	322278	O	1951
HERR-KING	CALLAHAN	TX70	059	318255	OA	1954	HILBIG	BASTROP	TX10	021	322309	OA	1953
HERR-KING NORTH	CALLAHAN	TX70	059	318286	O	1956	HILBIG SOUTH	BASTROP	TX10	021	322340	O	1961
HERR-KING WEST	CALLAHAN	TX70	059	318317	N	1956	HILD	WILSON	TX10	493	002118	OA	1979
HERRON	THROCKMORTON	TX70	447	318689	OA	1948	HILDENBRAND	HEMPHILL	TX95	211	010262	N	1985
HERRON BEND	YOUNG	TX90	503	007092	ONA	1982	HILDERBRANDT BAYOU	JEFFERSON	TX30	245	322433	ONA	1948
HERRON CITY	YOUNG	TX90	503	007093	N	1981	HILDERBRANDT BAYOU NORTH	JEFFERSON	TX30	245	012393	N	1999
HERSCHAP	STARR	TX40	427	318720	ON	1955	HILDERBRANDT BAYOU SE	JEFFERSON	TX30	245	000653	ONA	1966
HERSHEY	PECOS	TX80	371	318844	ON	1960	HILDERBRANDT BAYOU SOUTH	JEFFERSON	TX30	245	322464	ON	1949
HERSHEY WEST	PECOS	TX80	371	318858	N	1978	HILDERBRANDT SOUTH	JEFFERSON	TX30	245	322473	N	1949
HERTA ROSE	SHACKELFORD	TX70	417	014955	ON	1994	HILDRETH	MONTAGUE	TX90	337	322495	OA	1942
HERTEL	KNOX	TX90	275	318906	OA	1985	HILDRETH NE	MONTAGUE	TX90	337	322526	OA	1964
HESHER	HUTCHINSON	TX95	233	007881	OA	1981	HILL	EASTLAND	TX70	133	322712	ONA	1947
HESLETT	PALO PINTO	TX70	363	010466	N	1985	HILL	GRIMES	TX30	185	322712	ON	1976
HESTER	GRAYSON	TX90	181	319154	OA	1953	HILL	HASKELL	TX70	207	322712	OA	1982
HESTER	HASKELL	TX70	207	319154	O	1948	HILL	RUSK	TX60	401	322712	ON	1982
HESTER SW	GRAYSON	TX90	181	319247	O	1954	HILL	STEPHENS	TX70	429	322712	O	1943
HESTER-NORWOOD	FISHER	TX70	151	319216	O	1953	HILL	TOM GREEN	TX75	451	322712	OA	1983
HET	SAN PATRICIO	TX40	409	319278	ONA	1954	HILL CITY	HOOD	TX70	221	322743	N	1978
HETTYE	NOLAN	TX70	353	014767	O	1994	HILL CITY WEST	HOOD	TX70	221	001194	N	1978
HEWITT	MONTAGUE	TX90	337	319464	O	1953	HILL CREEK	MCMULLEN	TX10	311	002120	N	1980
HEWITT STRAY	MONTAGUE	TX90	337	001192	O	1953	HILL NORTH	STEPHENS	TX70	429	322867	ON	1960
HEXT	HEMPHILL												

TEXAS

Field Name	County Name	State Sub	Co Code	Field Code	Field Disc Type	Year	Field Name	County Name	State Sub	Co Code	Field Code	Field Disc Type	Year
HILLJE SW	WHARTON	TX30	481	006560	N	1984	HOLBERT	PARKER	TX70	367	327177	N	1981
HILLJE WEST	WHARTON	TX30	481	008164	ON	1982	HOLBERT	YOUNG	TX90	503	327177	OA	1942
HILL-S R G	MCCULLOCH	TX75	307	322930	N	1974	HOLBERT SOUTH	YOUNG	TX90	503	327208	O	1954
HILLTOP	ARCHER	TX90	009	323642	O	1960	HOLCOMB	YOUNG	TX90	503	327301	OA	1953
HILLTOP RESORT	LEON	TX50	289	323663	ONA	1978	HOLDEN	DE WITT	TX20	123	327332	N	1982
HILLTOP RESORT	ROBERTSON	TX50	395	323663	OA	1998	HOLDEN	NUECES	TX40	355	327332	ONA	1982
HILLVIEW	SHACKELFORD	TX70	417	323704	OA	1972	HOLDEN	PARKER	TX70	367	327332	N	1981
HILLY DESIRE	DE WITT	TX20	123	002088	N	1999	HOLDEN	SHACKELFORD	TX70	417	327332	OA	1982
HI-LONESOME	MIDLAND	TX80	329	320046	OA	1951	HOLDEN	VICTORIA	TX20	469	327332	N	1982
HI-LONESOME SOUTH	MIDLAND	TX80	329	320077	O	1964	HOLDER	KNOX	TX90	275	327580	O	1963
HILTON	THROCKMORTON	TX70	447	001195	OA	1979	HOLDSWORTH	ZAVALA	TX10	507	327611	ONA	1962
HI-LUK	SAN PATRICIO	TX40	409	005245	OA	1983	HOLIDAY	GAINES	TX85	165	005264	OA	1990
HINDE	STARR	TX40	427	323828	ONA	1954	HOLLAND	STARR	TX40	427	327673	ONA	1945
HINDE EAST	STARR	TX40	427	323859	ONA	1971	HOLLAND-HEBRONVILLE	JIM HOGG	TX40	247	327766	O	1939
HINDE WEST	STARR	TX40	427	003857	ONA	1983	HOLLAND-MAG	MCMULLEN	TX10	311	327797	N	1962
HINDES	FRIO	TX10	163	323921	O	1950	HOLLANDSWORTH	COOKE	TX90	097	327921	OA	1952
HINES	PALO PINTO	TX70	363	323952	N	1952	HOLLEKIRK	RUNNELS	TX75	399	327952	O	1952
HINES	YOUNG	TX90	503	323952	OA	1961	HOLLEY	NOLAN	TX70	353	327983	OA	1986
HINKLE	HARRIS	TX30	201	324045	ON	1954	HOLLEYTREE	SMITH	TX60	423	006119	OA	1983
HINKLE	JIM HOGG	TX40	247	324045	N	1974	HOLLIDAY	ARCHER	TX90	009	328200	OA	1944
HINKLE-ALLEN	JIM WELLS	TX40	249	324048	N	1974	HOLLIDAY EAST	ARCHER	TX90	009	328200	OA	1955
HINKLES FERRY	BRAZORIA	TX30	039	011152	N	1986	HOLLIJACK	ECTOR	TX80	135	001206	OA	1981
HINKSON RANCH	PALO PINTO	TX70	363	324076	ONA	1958	HOLLIJACK	WINKLER	TX80	495	001206	ONA	1981
HINNANT	LIVE OAK	TX20	297	324107	ONA	1945	HOLLINS	NOLAN	TX70	353	328262	OA	1957
HINNANT	ZAPATA	TX40	505	324107	N	1969	HOLLIS	JACK	TX90	237	328293	ONA	1983
HINNANT RANCH	ZAPATA	TX40	505	324114	N	1977	HOLLMAN	FREESTONE	TX50	161	001393	N	1980
HINOJOSA	KLEBERG	TX40	273	324138	ONA	1963	HOLLOW CREEK	RUNNELS	TX75	399	328386	ON	1959
HINOJOSA NORTH	KLEBERG	TX40	273	324169	ONA	1971	HOLLOW TREE	JIM WELLS	TX40	249	328448	OA	1949
HINSON	ARCHER	TX90	009	001196	OA	1980	HOLLOW TREE SOUTH	JIM WELLS	TX40	249	328479	ONA	1955
HINTON	MONTAGUE	TX90	337	324262	N	1983	HOLLOWAY EAST	ATASCOSA	TX10	013	328496	OA	1976
HINYARD	PECOS	TX80	371	324324	ONA	1962	HOLLY	DE WITT	TX20	123	328510	ONA	1948
HINYARD SW	PECOS	TX80	371	324355	O	1963	HOLLY BEACH	CAMERON	TX40	061	328541	N	1960
HI-ODELL	WILBARGER	TX90	487	320108	O	1967	HOLLY CREEK	WOOD	TX60	499	005266	O	1990
HIPOC	JONES	TX70	253	011968	O	1987	HOLLY EAST	DE WITT	TX20	123	328634	ONA	1948
HIRSCH	WEBB	TX40	479	324479	N	1946	HOLLY NW	DE WITT	TX20	123	328696	ONA	1958
HITCH	HANSFORD	TX95	195	324758	N	1988	HOLLY SPRING	ANDERSON	TX60	001	001207	ONA	1981
HITCHCOCK	GALVESTON	TX30	167	324789	ONA	1937	HOLLY WEST	DE WITT	TX20	123	328789	ONA	1951
HITCHCOCK NE	GALVESTON	TX30	167	324820	ONA	1957	HOLLYWOOD SOUTH	WHARTON	TX30	481	000656	ONA	1980
HITCHCOCK SOUTH	GALVESTON	TX30	167	324851	ON	1950	HOLMAN	LIVE OAK	TX20	297	329037	ONA	1980
HITCHLAND	HANSFORD	TX95	195	324882	ONA	1954	HOLMAN RANCH	EDWARDS	TX10	137	329068	OA	1947
HITCHLAND NORTH	HANSFORD	TX95	195	324913	ONA	1976	HOLMAN RANCH NORTH	EDWARDS	TX10	137	329078	N	1972
HITCHLAND WEST	HANSFORD	TX95	195	324944	N	1959	HOLMAN RANCH NORTH	SUTTON	TX75	435	329078	N	1972
HITE	WHARTON	TX30	481	002273	N	1999	HOLMES	ARCHER	TX90	009	329130	OA	1954
HITTS LAKE	SMITH	TX60	423	325099	OA	1953	HOLMES EAST	HARDEMAN	TX90	197	329192	OA	1966
HITTS LAKE EAST	SMITH	TX60	423	008517	OA	1984	HOLSTEIN	WILSON	TX10	493	329316	OA	1968
HITTS LAKE NORTH	SMITH	TX60	423	013603	OA	1990	HOLT	LEON	TX50	289	329347	N	1981
HITTS LAKE SOUTH	SMITH	TX60	423	009783	N	1985	HOLT RANCH	CROCKETT	TX75	105	329409	ONA	1954
HITTS LAKE WEST	SMITH	TX60	423	325115	OA	1976	HOLTON	MARTIN	TX80	317	329440	OA	1958
HITTSOON	PALO PINTO	TX70	363	001197	N	1979	HOLUB	WHARTON	TX30	481	329502	ONA	1966
HIX GREEN	DE WITT	TX20	123	325161	N	1965	HOLYFIELD FAN MAN SAND	LAVACA	TX20	285	014957	N	1993
H-J	SCHLEICHER	TX75	413	297399	OA	1954	HOLZMARK	BEE	TX20	025	329595	ONA	1930
H-J	TOM GREEN	TX75	451	297399	OA	1954	HOLZMARK EAST	BEE	TX20	025	329626	ONA	1959
H-J EAST	TOM GREEN	TX75	451	297430	O	1956	HOLZMARK SOUTH	BEE	TX20	025	329657	OA	1956
HLM	HASKELL	TX70	207	008518	ONA	1984	HOLZMARK WEST	BEE	TX20	025	001210	N	1980
HOARDS CREEK	COLEMAN	TX70	083	001202	ON	1980	HOMANN	GAINES	TX85	165	329688	ONA	1944
HOBAN	REEVES	TX80	389	325565	OA	1968	HOME RUN	BROOKS	TX40	047	013873	N	1999
HOBAN SOUTH	REEVES	TX80	389	003990	OA	1983	HOMERY	ZAVALA	TX10	507	010249	N	1986
HOBART	GRAY	TX95	179	325596	O	1958	HONCHO-MAGUEL	WEBB	TX40	479	001415	N	1981
HOBBS EAST	GAINES	TX85	165	325720	ONA	1949	HONCHO-MAGUELLITOS	LA SALLE	TX10	283	007097	OA	1981
HOBBS SE	GAINES	TX85	165	325782	OA	1957	HONDO	IRION	TX75	235	330432	OA	1990
HOBBS-EZZELL	LAVACA	TX20	285	325751	O	1970	HONDO	REAGAN	TX75	383	330432	OA	1990
HOBBY	JIM WELLS	TX40	249	325798	ONA	1975	HONDO CREEK	KARNES	TX20	255	330463	ONA	1943
HOBERT	KENT	TX85	263	325806	OA	1973	HONDO CREEK NORTH	KARNES	TX20	255	330494	ONA	1955
HOBLITZELLE	HOCKLEY	TX85	219	325813	OA	1954	HONDO CREEK WEST	KARNES	TX20	255	330525	N	1967
HOBO	BORDEN	TX85	033	325844	OA	1951	HONDO PIPELINE	IRION	TX75	235	013874	OA	1990
HOBO NORTH	BORDEN	TX85	033	009784	OA	1985	HONDO RAINBOW	REAGAN	TX75	383	014346	OA	1990
HOBO NW	BORDEN	TX85	033	325875	OA	1967	HONEST RIDGE	LIMESTONE	TX50	293	330618	OA	1927
HOBO SOUTH	HOWARD	TX80	227	325906	O	1960	HONEY	HARDIN	TX30	199	330649	ONA	1971
HOBSOON	KARNES	TX20	255	325937	OA	1942	HONEY BEE	ARCHER	TX90	009	001416	OA	1981
HOBSOON	PARKER	TX70	367	325937	N	1984	HONEY BEE	BAYLOR	TX90	023	001416	OA	1981
HOBSOON WEST	KARNES	TX20	255	325948	O	1978	HONEY BEE	THROCKMORTON	TX70	447	001416	OA	1981
HOCKING	OCHILTREE	TX95	357	013455	ON	1990	HONEY BEE	YOUNG	TX90	503	001416	OA	1981
HOCKLEY	BEE	TX20	025	325999	ONA	1982	HONEY CREEK	LAVACA	TX20	285	330711	N	1973
HOCKLEY	HARRIS	TX30	201	325999	ONA	1923	HONEY JUNE	COOKE	TX90	097	330734	OA	1976
HOCKLEY	LIVE OAK	TX20	297	325999	ONA	1982	HONEYMOONERS	STONEWALL	TX70	433	014243	O	1991
HODGE	WISE	TX90	497	326030	OA	1953	HONK	FOARD	TX90	155	001417	OA	1981
HODGES	OCHILTREE	TX95	357	326061	ONA	1967	HOOD	BORDEN	TX85	033	330835	OA	1958
HODGES	ROBERTS	TX95	393	326061	ONA	1967	HOOD NORTH	BORDEN	TX85	033	006120	OA	1983
HODGES	SAN PATRICIO	TX40	409	326061	ON	1952	HOOD SOUTH	BORDEN	TX85	033	011154	OA	1987
HODGES EAST	SAN PATRICIO	TX40	409	326092	N	1962	HOOD WEST	BORDEN	TX85	033	004401	OA	1983
HODGES NORTH	SAN PATRICIO	TX40	409	326123	OA	1968	HOOE	HARDIN	TX30	199	330897	O	1969
HODNE'S HILL	NOLAN	TX70	353	015535	O	1995	HOOPER	PALO PINTO	TX70	363	006612	N	1993
HODNETT	MITCHELL	TX80	335	326154	O	1963	HOOK	BROOKS	TX40	047	015879	N	1996
HOEFL	JACK	TX90	237	326216	OA	1941	HOOKER	MADISON	TX30	313	331083	N	1969
HOEFL RANCH	JACK	TX90	237	007095	OA	1982	HOOKER CREEK	BURLESON	TX30	051	000657	OA	1980
HOEFS T-K	REEVES	TX80	389	012375	OA	1988	HOOKER CREEK	LEE	TX30	287	000657	OA	1980
HOELSCHER	JIM WELLS	TX40	249	326211	N	1976	HOOKS	HARRIS	TX30	201	331272	N	1977
HOFFERKAMP	MIDLAND	TX80	329	326247	O	1951	HOOLIA CREEK	FALLS	TX50	145	003858	OA	1983
HOFFHINES	JIM WELLS	TX40	249	326278	N	1953	HOOPER	SHELBY	TX60	419	008908	N	1985
HOFFMAN	DUVAL	TX40	131	326340	ONA	1933	HOOPLE	CROSBY	TX85	107	331291	OA	1976
HOFFMAN EAST	DUVAL	TX40	131	326402	ONA	1949	HOOPLE	LUBBOCK	TX85	303	331291	OA	1976
HOFFMAN NW	DUVAL	TX40	131	326433	N	1960	HOORAY	CALLAHAN	TX70	059	007885	OA	1983
HOFFMAN WEST	DUVAL	TX40	131	326464	N	1971	HOOT	PALO PINTO	TX70	363	006968	N	1984
HOFFMAN RANCH	DUVAL	TX40	131	011755	ONA	1987	HOOVER	CROCKETT	TX75	105	331362	OA	1938
HOG & FROG	ZAVALA	TX10	507	016308	N	1996	HOOVER NE	GRAY	TX95	179	331393	N	1967
HOG CREEK	JACK	TX90	237	326557	O	1960	HOOVER SE	CROCKETT	TX75	105	331486	O	1969
HOG ISLAND	JEFFERSON	TX30	245	326570	O	1977	HOPE	DE WITT	TX20	123	331548	N	1944
HOG LAKE	REFUGIO	TX20	391	326588	O	1959	HOPE	LAVACA	TX20	285	331548	ONA	1948
HOG MOUNTAIN	STEPHENS	TX70	429	326603	ONA	1974	HOPE NE	LAVACA	TX20	285	331605	N	1973
HOG PASTURE	CALHOUN	TX20	057	008165	N	1981	HOPE NORTH	LAVACA	TX20	285	331610	N	1975
HOGAN	TAYLOR	TX70	441	326650	O	1949	HOPE NW	LAVACA	TX20	285	331641	N	1965
HOGAN RANCH	TERRELL	TX75	443	326712	N	1949	HOPE SE	LAVACA	TX20	285	331665	N	

Field Name	County Name	State Sub	Co Code	Field Code	Field Disc Type Year	Field Name	County Name	State Sub	Co Code	Field Code	Field Disc Type Year
HORDES CREEK EAST	GOLIAD	TX20	175	332330	N 1976	HOWLING	STERLING	TX80	431	016468	OA 1999
HORDES CREEK NORTH	GOLIAD	TX20	175	332354	ONA 1947	HOWTH	WALLER	TX30	473	000665	OA 1980
HORDES CREEK SOUTH	GOLIAD	TX20	175	332385	N 1959	HOXSEY	REFUGIO	TX20	391	335671	O 1957
HORDES CREEK WEST	GOLIAD	TX20	175	332416	N 1965	HRUBETZ	COLEMAN	TX70	083	002123	ONA 1982
HORDS CREEK SOUTH	COLEMAN	TX70	083	010468	N 1985	HRUBETZ	RUNNELS	TX75	399	002123	ONA 1982
HORIZON	HANSFORD	TX95	195	332478	OA 1957	HRUBETZ	TAYLOR	TX70	441	002123	ONA 1982
HORIZON	OCHILTREE	TX95	357	332478	OA 1957	HRYPHOR	OLDHAM	TX95	359	007887	OA 1982
HORIZON	ROBERTS	TX95	393	332478	OA 1957	HTB	LEON	TX50	289	009613	N 1981
HORIZON EAST	OCHILTREE	TX95	357	007217	N 1997	HUAT	GAINES	TX85	165	336199	OA 1961
HORIZON NW	HANSFORD	TX95	195	332509	OA 1962	HUAT EAST	GAINES	TX85	165	336230	O 1962
HORMIGAS	BROOKS	TX40	047	332521	N 1977	HUBACH	RUNNELS	TX75	399	013605	OA 1990
HORN	ATASCOSA	TX10	013	332540	OA 1955	HUBBARD	GLASSCOCK	TX80	173	336354	O 1975
HORN	YOUNG	TX90	503	332540	ONA 1982	HUBBARD	HILL	TX70	217	336354	OA 1959
HORN HILL	LIMESTONE	TX50	293	003070	OA 1982	HUBBARD	LOVING	TX80	301	336354	OA 1982
HORN NORTH	ATASCOSA	TX10	013	332571	O 1960	HUBBARD	REEVES	TX80	389	336354	OA 1982
HORNADAY	STARR	TX40	427	322616	OA 1985	HUBBARD CREEK	SHACKELFORD	TX70	417	336385	ONA 1946
HORNBERGER	CALHOUN	TX20	057	332633	ON 1952	HUBBARD CREEK SOUTH	SHACKELFORD	TX70	417	015727	N 1995
HORNBERGER	JACKSON	TX20	239	332633	ON 1952	HUBBERD	WEBB	TX40	479	336457	N 1979
HORNBUCKLE	JACKSON	TX20	239	332664	ON 1957	HUBBERD -B-	WEBB	TX40	479	013487	N 1989
HORNBUCKLE SOUTH	JACKSON	TX20	239	332695	ONA 1964	HUBER	PECOS	TX80	371	336478	ONA 1971
HORNE	COLEMAN	TX70	083	001418	ONA 1979	HUBURT	CLAY	TX90	077	336509	OA 1950
HORNE EAST	COLEMAN	TX70	083	004237	OA 1983	HUCKABY	STEPHENS	TX70	429	336511	O 1976
HORNER RANCH	ZAVALA	TX10	507	332778	N 1974	HUCK-ALLEN	RUNNELS	TX75	399	011155	O 1986
HORNEY	GOLIAD	TX20	175	332788	N 1962	HUCKLEBERRY	FISHER	TX70	151	015395	O 1995
HORNSBY	STEPHENS	TX70	429	001419	OA 1981	HUCKLEBERRY RIDGE	ORANGE	TX30	361	014960	N 1994
HORSE CREEK	HANSFORD	TX95	195	333067	N 1991	HUDDELETON	JONES	TX70	253	336571	ONA 1953
HORSE CREEK	LIPSCOMB	TX95	295	333067	N 1970	HUDGENS	KARNES	TX20	255	013607	N 1990
HORSE CREEK EAST	HANSFORD	TX95	195	016543	N 2000	HUDGINS	GRAYSON	TX90	181	336664	OA 1954
HORSE CREEK NE	LIPSCOMB	TX95	295	003991	ON 1982	HUDGINS	JACKSON	TX20	239	336664	N 1985
HORSE CREEK NORTH	LIPSCOMB	TX95	295	333071	N 1978	HUDGINS RANCH	WHARTON	TX30	481	016309	N 1997
HORSE CREEK NW	LIPSCOMB	TX95	295	333073	ONA 1972	HUDGINS SW	GRAYSON	TX90	181	336695	OA 1966
HORSE CREEK NW	OCHILTREE	TX95	357	333073	ONA 1972	HUDMAN	SHACKELFORD	TX70	417	336726	N 1959
HORSE CREEK SE	HEMPHILL	TX95	211	333077	OA 1975	HUDSON	ANDREWS	TX80	003	336757	O 1951
HORSE CREEK WEST	LIPSCOMB	TX95	295	333081	N 1974	HUDSON	COLEMAN	TX70	083	336757	ONA 1951
HORSEHEAD CROSSING	CRANE	TX80	103	333227	OA 1977	HUDSON-MORLEY	COCHRAN	TX85	079	001429	OA 1980
HORSEHEAD CROSSING	PECOS	TX80	371	333227	ONA 1977	HUDSON-MORLEY	YOAKUM	TX85	001	001429	OA 1980
HORSELOT	MIDLAND	TX80	329	011969	OA 1987	HUDSPETH	CROCKETT	TX75	105	336881	N 1969
HORSEPEN CREEK	TYLER	TX30	457	333284	O 1982	HUEBNER	MATAGORDA	TX30	321	336943	ON 1958
HORSESHOE BEND	COOKE	TX90	097	333377	OA 1966	HUERVILLE	WEBB	TX40	479	337005	N 1996
HORSESHOE BEND NORTH	COOKE	TX90	097	004734	OA 1983	HUEYVILLE	NEWTON	TX30	351	016175	N 1996
HORSESHOE BEND SW	COOKE	TX90	097	010469	OA 1986	HUFF	REFUGIO	TX20	391	337098	ONA 1932
HORSESHOE LAKE	JACKSON	TX20	239	333439	N 1954	HUFF	VICTORIA	TX20	469	337098	ONA 1932
HORSESHOE LAKE	WICHITA	TX90	485	333439	OA 1954	HUFFPUFF	HASKELL	TX70	207	004735	OA 1983
HORSESHOE RIDGE	ZAPATA	TX40	505	000661	N 1987	HUFFSMITH	HARRIS	TX30	201	337253	ONA 1953
HORTENSE	POLK	TX30	373	333547	OA 1977	HUFFSMITH EAST	HARRIS	TX30	201	337284	O 1952
HORTENSE EAST	POLK	TX30	373	000662	OA 1981	HUFFSMITH SW	HARRIS	TX30	201	337315	OA 1964
HORTON	JONES	TX70	253	333563	OA 1959	HUFFSMITH WEST	HARRIS	TX30	201	337346	ON 1966
HORWOOD	STERLING	TX80	431	333638	OA 1976	HUFFSTUTTLER	PARKER	TX70	367	003992	N 1982
HORWOOD SOUTH	STERLING	TX80	431	333647	OA 1977	HUGH	HARDEMAN	TX90	197	337466	O 1976
HOSANNAH	LIMESTONE	TX50	293	007098	OA 1982	HUGH FITZSIMMONS	DIMMIT	TX10	127	337470	OA 1959
HOSE	NOLAN	TX70	353	333656	O 1939	HUGH FITZSIMMONS	MAVERICK	TX10	323	337470	OA 1959
HOSEK	WILSON	TX10	493	333687	OA 1964	HUGHES	EASTLAND	TX70	133	337532	N 1983
HOSEY-DRISKELL	CASS	TX60	067	001420	OA 1981	HUGHES	JACK	TX90	237	337532	O 1983
HOSKE	DAWSON	TX85	115	333718	O 1957	HUGHES	WEBB	TX40	479	337532	ON 1946
HOSKINS FEE	LIVE OAK	TX20	297	004983	N 1998	HUGHES-ODELL	THROCKMORTON	TX70	447	337563	OA 1949
HOSKINS MOUND	BRAZORIA	TX30	039	333780	ONA 1966	HUGHES-ODELL NE	THROCKMORTON	TX70	447	001431	OA 1979
HOSKINS SW	BRAZORIA	TX30	039	333811	N 1966	HUGHES-ODELL SW	THROCKMORTON	TX70	447	001432	N 1980
HOSS	GARZA	TX85	169	009245	OA 1985	HUGHEY	HARRISON	TX60	203	337625	ON 1966
HOSTETTER	DUVAL	TX40	131	333997	ON 1951	HUGLENE	UPTON	TX75	461	337656	O 1954
HOSTETTER	MCMULLEN	TX10	311	333997	ONA 1951	HUIE-EMERSON COX	HARDEMAN	TX90	197	014961	O 1994
HOSTETTER NE	MCMULLEN	TX10	311	334011	N 1977	HUISACHE	ZAVALA	TX10	507	004821	N 1994
HOSTETTER NORTH	MCMULLEN	TX10	311	334028	ONA 1953	HULL	JACK	TX90	237	337966	N 1980
HOSTETTER SOUTH	DUVAL	TX40	131	001422	N 1981	HULL	LIBERTY	TX30	291	337966	ONA 1918
HOT CHOCOLATE	BRAZORIA	TX30	039	000663	N 1981	HULL AIRPORT	FORT BEND	TX30	157	012190	N 1987
HOT SPRINGS	KENT	TX85	263	006293	O 1984	HULL NEW	LIBERTY	TX30	291	338090	O 1935
HOT WELLS	JIM HOGG	TX40	247	334059	ONA 1972	HULL SE	LIBERTY	TX30	291	338148	N 1977
HOUCK	COLORADO	TX30	089	334183	N 1952	HULL SOUTH	LIBERTY	TX30	291	338183	ON 1956
HOUDMAN	LIVE OAK	TX20	297	334214	ONA 1961	HULLDALE	SCHLEICHER	TX75	413	338214	ONA 1950
HOUDMAN WEST	LIVE OAK	TX20	297	334234	ONA 1974	HULLDALE NORTH	SCHLEICHER	TX75	413	338245	OA 1951
HOUDMANN-BUXKAMPER	LIVE OAK	TX20	297	011970	N 1987	HULLDALE WEST	SCHLEICHER	TX75	413	338280	ONA 1974
HOUGE	JACK	TX90	237	334245	O 1965	HULL-DOBBS	COLEMAN	TX70	083	337997	O 1953
HOUGHTON	JIM HOGG	TX40	247	334462	O 1954	HULL-DOBBS	RUNNELS	TX75	399	337997	OA 1950
HOUND DOG	LAVACA	TX20	285	015504	N 1995	HULL-DOBBS NORTH	COLEMAN	TX70	083	338028	OA 1953
HOUR	TOM GREEN	TX75	451	000278	OA 1981	HULL-DOBBS NORTH	RUNNELS	TX75	399	338028	O 1953
HOUSE	BEE	TX20	225	334679	N 1986	HULL-SILK-SIKES	ARCHER	TX90	009	338152	OA 1939
HOUSE	PALO PINTO	TX70	363	334679	O 1940	HUMBLE	HARRIS	TX30	201	338431	ONA 1905
HOUSE RANCH	ARCHER	TX90	009	334786	OA 1976	HUMBLE DEEP	HARRIS	TX30	201	338462	O 1943
HOUSER	COMANCHE	TX70	093	001423	OA 1979	HUMBLE LIGHT	HARRIS	TX30	201	338493	OA 1905
HOUSH	TYLER	TX30	457	334803	OA 1950	HUMBLE NW	HARRIS	TX30	201	338524	O 1956
HOUSTON	HARRIS	TX30	201	334834	ONA 1967	HUMBLE SE	HARRIS	TX30	201	338555	O 1957
HOUSTON NORTH	HARRIS	TX30	201	334865	ONA 1939	HUMBLE WEST	HARRIS	TX30	201	338586	O 1955
HOUSTON RANCH	HOOD	TX70	221	334880	N 1976	HUMBLE WESTSIDE	HARRIS	TX30	201	338617	O 1950
HOUSTON SHIP CHAN.	HARRIS	TX30	201	015482	N 2001	HUMBOLDT	HUNT	TX50	231	014244	OA 1992
HOUSTON SOUTH	HARRIS	TX30	201	334896	ONA 1935	HUMISTON	TOM GREEN	TX75	451	338772	O 1966
HOVGARD-JOHNSON	COLEMAN	TX70	083	335082	O 1952	HUMMEL	EASTLAND	TX70	133	338803	ONA 1957
HOWARD	BROWN	TX70	049	335113	N 1981	HUMPHREY GRAY	JONES	TX70	253	338958	OA 1948
HOWARD	MONTAGUE	TX90	337	335113	OA 1957	HUMPHREY-BASHFORD	JONES	TX70	253	338850	OA 1977
HOWARD DRAW	CROCKETT	TX75	105	335144	ONA 1950	HUMPHREY-CHAPMAN	HASKELL	TX70	207	338865	OA 1946
HOWARD DRAW NE	CROCKETT	TX75	105	335175	ONA 1967	HUMPHREY-CHAPMAN EAST	HASKELL	TX70	207	338896	OA 1953
HOWARD J. BASS	SHACKELFORD	TX70	417	015966	O 1996	HUMPHREYS	HEMPHILL	TX95	211	338989	ONA 1971
HOWARD SOUTH	FISHER	TX70	151	335268	O 1964	HUMPHREYS NW	HEMPHILL	TX95	211	010762	OA 1986
HOWARD-GLASSCOCK	GLASSCOCK	TX80	173	335206	OA 1925	HUNCH	COKE	TX75	081	014768	O 1993
HOWARD-GLASSCOCK	HOWARD	TX80	227	335206	OA 1925	HUNDIDO	ZAPATA	TX40	505	339035	N 1976
HOWARD-GLASSCOCK	MITCHELL	TX80	335	335206	OA 1925	HUNDIDO EAST	ZAPATA	TX40	505	006810	N 1984
HOWARD-GLASSCOCK	STERLING	TX80	431	335206	O 1926	HUNDIDO NE	ZAPATA	TX40	505	011156	N 1986
HOWARD-PAINE	MONTAGUE	TX90	337	001424	OA 1980	HUNDIDO NW	ZAPATA	TX40	505	011157	N 1986
HOWARD-RAYNER											

TEXAS

Field Name	County Name	State Sub	Co Code	Field Code	Field Type	Disc Year	Field Name	County Name	State Sub	Co Code	Field Code	Field Type	Disc Year		
HUNTER	FREESTONE	TX	50	161	339578	N	1978	ILLUSION LAKE	LAMB	TX	85	279	344425	OA	1957
HUNTER	HANSFORD	TX	95	195	339578	N	1980	IMA GALE	WHARTON	TX	30	481	013233	N	1989
HUNTER	JACK	TX	90	237	339578	OA	1979	IMMEL	HEMPHILL	TX	95	211	344503	N	1979
HUNTER	TAYLOR	TX	70	441	339578	O	1955	IMMELMAN	UPTON	TX	75	461	006294	ONA	1983
HUNTER ANTON	SHACKELFORD	TX	70	417	006811	N	1994	IMOGENE	ATASCOSA	TX	10	013	344518	ONA	1942
HUNTER BROTHERS	ARCHER	TX	90	009	339609	OA	1948	IMOGENE EAST	ATASCOSA	TX	10	013	344549	ONA	1947
HUNTER CREEK	DENTON	TX	90	121	016754	N	1987	IMOGENE SE	ATASCOSA	TX	10	013	344580	OA	1952
HUNTING SHIRT	EASTLAND	TX	70	133	001433	O	1979	IMOGENE SOUTH	ATASCOSA	TX	10	013	344611	OA	1951
HUNTINGTON	ANGELINA	TX	60	005	340105	OA	1935	IMPERIAL	PECOS	TX	80	371	344642	N	1965
HUNTLEY	GARZA	TX	85	169	340167	OA	1954	INA	MARTIN	TX	80	317	344673	OA	1990
HUNTLEY EAST	GARZA	TX	85	169	340198	OA	1956	INAUGURATION	PECOS	TX	80	371	344749	ONA	1981
HUNTOON	OCHILTREE	TX	95	357	340229	N	1965	INDEPENDENCE	DUVAL	TX	40	131	344890	N	1957
HUNTOON NORTH	OCHILTREE	TX	95	357	340244	N	1979	INDEPENDENCE	HARDEMAN	TX	90	197	344890	OA	1980
HUNTOON SW	OCHILTREE	TX	95	357	000345	N	1980	INDEPENDENCE	ZAVALA	TX	10	507	344890	OA	1967
HUNTSVILLE NE	WALKER	TX	30	471	004150	N	1981	INDEPENDENCE SOUTH	DUVAL	TX	40	131	344952	N	1961
HUPPLER	CROCKETT	TX	75	105	008701	N	1985	INDEPENDENCE WEST	ZAVALA	TX	10	507	002124	ONA	1980
HUPPLER NE	CROCKETT	TX	75	105	017095	N	2002	INDEPENDENT	COTTLE	TX	85	101	344983	N	1981
HURDLE	UPTON	TX	75	461	340477	ONA	1926	INDIAN	FORT BEND	TX	30	157	011973	N	1988
HURLBUT	MITCHELL	TX	80	335	340508	O	1952	INDIAN CAMP	TAYLOR	TX	70	441	345138	OA	1980
HURRICANE CREEK	CASS	TX	60	067	340601	N	1985	INDIAN CAMP	YOAKUM	TX	85	501	345138	O	1959
HURST	HARDEMAN	TX	90	197	016887	O	2001	INDIAN CAMP NORTH	YOAKUM	TX	85	501	015130	O	1994
HURT DOG	HARDEMAN	TX	90	197	010471	OA	1985	INDIAN CREEK	JACKSON	TX	20	239	345200	ONA	1969
HURTA HILL	ZAVALA	TX	10	507	010472	N	1985	INDIAN CREEK	TAYLOR	TX	70	441	345200	OA	1980
HUSKY	HARDIN	TX	30	199	012775	ONA	1988	INDIAN GAP	HAMILTON	TX	70	193	009614	O	1981
HUSTON	THROCKMORTON	TX	70	447	340756	O	1951	INDIAN HILLS	HARRIS	TX	30	201	345262	ONA	1953
HUSUM	JACK	TX	90	237	012992	OA	1988	INDIAN HILLS NORTH	MONTGOMERY	TX	30	339	345293	ONA	1956
HUTCH	HUTCHINSON	TX	95	233	340787	ONA	1956	INDIAN HILLS WEST	HARRIS	TX	30	201	345324	N	1955
HUTCHINS	WHARTON	TX	30	481	340849	ONA	1946	INDIAN KNOLL	SHACKELFORD	TX	70	417	345543	OA	1980
HUTCHINS SOUTH	WHARTON	TX	30	481	340942	ONA	1947	INDIAN KNOLL	STEPHENS	TX	70	429	345543	ON	1976
HUTCHINS SW	WHARTON	TX	30	481	340973	ONA	1952	INDIAN MESA	PECOS	TX	80	371	011974	OA	1987
HUTCHINS-KUBELA	WHARTON	TX	30	481	340880	ONA	1936	INDIAN MOUNTAIN	DIMMIT	TX	10	127	345386	ONA	1967
HUTCHINSON GAS	CALLAHAN	TX	70	059	341004	ON	1954	INDIAN MOUNTAIN	STEPHENS	TX	70	429	001446	OA	1979
HUTCHINSON NE	HUTCHINSON	TX	95	233	008170	OA	1984	INDIAN MOUNTAIN	THROCKMORTON	TX	70	447	001446	OA	1979
HUTCHINSON NORTH	HANSFORD	TX	95	195	341035	ONA	1956	INDIAN POINT	NUECES	TX	40	355	345417	ONA	1957
HUTCHINSON NORTH	HUTCHINSON	TX	95	233	341035	ONA	1952	INDIAN POINT SOUTH	NUECES	TX	40	355	345448	N	1966
HUTCHINSON NW	HUTCHINSON	TX	95	233	015091	O	1994	INDIAN POINT WEST	NUECES	TX	40	355	001447	N	1981
HUTCHISON	CALLAHAN	TX	70	059	341047	OA	1978	INDIAN SPRINGS	COOKE	TX	90	097	345603	OA	1955
HUTCHISON NE	CALLAHAN	TX	70	059	341052	N	1978	INDIANA	RUNNELS	TX	75	399	345649	OA	1981
HUTCHISON WEST	CALLAHAN	TX	70	059	001437	OA	1979	INDIANOLA	ERATH	TX	70	143	345680	N	1979
HUTEX	ANDREWS	TX	80	003	341066	OA	1953	INDIO	ZAVALA	TX	10	507	345727	ONA	1960
HUTEX	MARTIN	TX	80	317	341066	OA	1953	INDIO WEST	ZAVALA	TX	10	507	345758	OA	1970
HUTEX NORTH	ANDREWS	TX	80	003	341097	OA	1952	INDIOS	CAMERON	TX	40	061	345789	N	1957
HUTSON	RUNNELS	TX	75	399	341159	O	1970	INDIOS WEST	HIDALGO	TX	40	215	345820	N	1966
HUTT	MIDLAND	TX	80	329	341179	N	1969	INDUCTION	SHACKELFORD	TX	70	417	014963	O	1994
HUTTO	HOWARD	TX	80	227	341190	O	1950	INEEDA	JEFFERSON	TX	30	245	002303	ONA	1999
HUTTO SOUTH	HOWARD	TX	80	227	341221	OA	1964	INEZ	ANDREWS	TX	80	003	345851	OA	1961
HUXLEY	SHELBY	TX	60	419	341283	ONA	1946	INEZ	VICTORIA	TX	20	469	345851	N	1984
HWM	MIDLAND	TX	80	329	012776	OA	1988	INEZ FARR	COOKE	TX	90	097	014347	O	1992
HYA	MITCHELL	TX	80	335	006121	OA	1983	INEZ JAMESON	BURLESON	TX	30	051	345882	ONA	1969
HYATT SOUTH	TYLER	TX	30	457	341586	ON	1945	INEZ NORTH	ANDREWS	TX	80	003	345913	O	1965
HYDE	PALO PINTO	TX	70	363	341617	N	1997	INEZ NORTH	VICTORIA	TX	20	469	345913	ON	1953
HYINK	WILBARGER	TX	90	487	009246	OA	1985	INEZ SOUTH	VICTORIA	TX	20	469	345944	N	1951
HYLTON	NOLAN	TX	70	353	341710	OA	1957	INEZ SW	VICTORIA	TX	20	469	009615	N	1983
HYLTON NW	NOLAN	TX	70	353	341772	ONA	1951	INGHAM	CROCKETT	TX	75	105	346316	ONA	1957
HYLTON-MOORE	NOLAN	TX	70	353	341741	OA	1950	INGHAM WEST	TERRELL	TX	75	443	011162	N	1986
HYMEL	MEDINA	TX	10	325	007104	N	1982	INGRAM	TAYLOR	TX	70	441	346471	O	1946
HYNES	DE WITT	TX	20	123	341803	ONA	1953	INGRAM TRINITY	ANDERSON	TX	60	001	001448	ONA	1980
HYNES BAY	CALHOUN	TX	20	057	001438	O	1979	INGRAM TRINITY	FREESTONE	TX	50	161	001448	ONA	1980
HYNES RANCH	REFUGIO	TX	20	391	341834	ONA	1953	INGRAM TRINITY	HENDERSON	TX	50	213	001448	OA	1980
HYNES RANCH SOUTH	REFUGIO	TX	20	391	001439	N	1981	INGRAM TRINITY	NAVARRO	TX	50	349	001448	ONA	1980
HYSAW	KARNES	TX	20	255	341896	ON	1945	INK	STEPHENS	TX	70	429	001449	N	1980
I & L	RED RIVER	TX	60	387	342618	OA	1955	INKERMAN	YOUNG	TX	90	503	346626	OA	1984
I A B	COKE	TX	75	081	342649	ONA	1957	INKUM	TAYLOR	TX	70	441	346688	ON	1952
I A B NE	COKE	TX	75	081	342680	OA	1961	INKUM EAST	TAYLOR	TX	70	441	346719	OA	1960
I A B SOUTH	COKE	TX	75	081	342688	OA	1973	INKUM SE	TAYLOR	TX	70	441	346750	OA	1955
I A B SW	COKE	TX	75	081	342711	OA	1958	INKUM SOUTH	TAYLOR	TX	70	441	346781	OA	1966
I A S	YOUNG	TX	90	503	342742	O	1957	INKUM SW	TAYLOR	TX	70	441	346812	OA	1972
I BELIEVE, KELSEY	JONES	TX	70	253	014962	O	1994	INLAND	STARR	TX	40	427	346843	OA	1968
I C	EASTLAND	TX	70	133	004238	OA	1983	IN-LINE	TERRY	TX	85	445	001444	OA	1981
I C G A	YOUNG	TX	90	503	009439	OA	1984	INMAN	CALLAHAN	TX	70	059	346905	OA	1954
I G	YOUNG	TX	90	503	015855	O	1997	INS	DICKENS	TX	85	125	008029	O	1997
I H-20	VAN ZANDT	TX	50	467	342773	N	1967	INTERSTATE	SUTTON	TX	75	435	347339	ONA	1971
I L & M	EASTLAND	TX	70	133	010473	ONA	1986	INVESTOR	WHEELER	TX	95	483	010475	N	1985
I M U	YOUNG	TX	90	503	015856	O	1997	INVESTEX	TAYLOR	TX	70	441	010476	OA	1985
I P I	STEPHENS	TX	70	429	011159	OA	1986	IOLA	GRIMES	TX	30	185	347398	ONA	1977
I X	CALLAHAN	TX	70	059	342928	OA	1954	IOLA EAST	GRIMES	TX	30	185	000667	N	1981
I Y GARCIA	KENEDY	TX	40	261	016967	N	2001	IOLA NW	GRIMES	TX	30	185	347536	N	1978
I Y GARCIA	WILLACY	TX	40	489	016967	N	2001	IOLA SOUTH	BRAZOS	TX	30	041	347494	OA	1982
IAGO	WHARTON	TX	30	481	343021	O	1947	IOLA SOUTH	GRIMES	TX	30	185	347494	OA	1982
IATAN	HOWARD	TX	80	227	343052	OA	1957	IOLANTHE	STERLING	TX	80	431	347587	O	1948
IATAN	MITCHELL	TX	80	335	343052	OA	1957	IONA HICKEY	PALO PINTO	TX	70	363	014769	ON	1993
IATAN EAST HOWARD	HOWARD	TX	80	227	343083	OA	1926	IOWA COLONY	BRAZORIA	TX	30	039	347723	N	1990
IATAN EAST HOWARD	MITCHELL	TX	80	335	343083	OA	1926	IPCO	KENT	TX	85	263	347754	OA	1975
IATAN NORTH	HOWARD	TX	80	227	343114	OA	1943	IRA	STARR	TX	40	427	347913	O	1945
IATAN NORTH	MITCHELL	TX	80	335	343114	OA	1943	IRA NE	SCURRY	TX	85	415	016471	OA	1998
IBEX	SHACKELFORD	TX	70	417	343207	ON	1951	IRA NORTH	SCURRY	TX	85	415	016469	OA	1998
IBEX	STEPHENS	TX	70	429	343207	N	1965	IRA NW	SCURRY	TX	85	415	016472	OA	1999
IBEX EAST	STEPHENS	TX	70	429	343238	ONA	1947	IRA WEST	SCURRY	TX	85	415	015297	O	1995
IBEX NE	STEPHENS	TX	70	429	343269	O	1950	IRAA SE	PECOS	TX	80	371	347975	O	1961
IBEX SOUTH	SHACKELFORD	TX	70	417	343300	O	1974	IRA-LEE	YOUNG	TX	90	503	347944	O	1956
IBEX SOUTH	STEPHENS	TX	70	429	343300	O	1947	IRBY	BAYLOR	TX	90	023	013876	O	1991
IBEX SW	SHACKELFORD	TX	70	417	011161	N	1986	IRELAND-CONSER	NOLAN	TX	70	353	001450	OA	1980
ICHIBON	BEE	TX	20	025	343312	O	1975	IRENE	SMITH	TX	60	423	348099	OA	1975
ICI	BRAZOS	TX	30	041	010474	O	1997	IRION	IRION	TX	75	235	348130</		

Field Name	County Name	State Sub	Co Code	Field Code	Field Type	Field Disc Year	Field Name	County Name	State Sub	Co Code	Field Code	Field Type	Field Disc Year
ISAACKS	LIVE OAK	TX20	297	349246	N	1957	J R JACOBS	PALO PINTO	TX70	363	014967	ON	1994
ISABELLA	REFUGIO	TX20	391	349308	N	1975	J R K	KNOX	TX90	275	352014	OA	1956
ISENHOWER	CALLAHAN	TX70	059	349395	N	1978	J S	UPTON	TX75	461	352025	O	1973
ISENHOWER SE	CALLAHAN	TX70	059	001452	ONA	1979	J S B	STONEWALL	TX70	433	014771	O	1993
ISSETT	EASTLAND	TX70	133	349401	ONA	1950	J S LEWIS	BROWN	TX70	049	352032	ONA	1972
ISLE	CASS	TX60	067	005549	N	1982	J T D	CROCKETT	TX75	105	352034	O	1975
ITEX	PANOLA	TX60	365	001453	ONA	1981	J T RANCH	EASTLAND	TX70	133	007889	ONA	1981
ITEX	RUSK	TX60	401	001453	ONA	1981	J V S	YOUNG	TX90	503	001462	OA	1977
ITLL DO	MONTAGUE	TX90	337	010770	O	1986	J V T	PALO PINTO	TX70	363	352039	N	1974
ITS ABOUT TIME	EASTLAND	TX70	133	014770	N	1993	J W B	WILBARGER	TX90	487	001463	OA	1979
ITS ABOUT TIME	PALO PINTO	TX70	363	014770	N	1993	J W BARTLETT	COMANCHE	TX70	093	352045	N	1955
ITTESON	PARKER	TX70	367	001454	N	1981	J W J	TOM GREEN	TX75	451	352052	N	1978
ITTY BITTY	WOOD	TX60	499	014158	O	1991	J W M	YOUNG	TX90	503	352051	OA	1978
IVA LEE	GLASSCOCK	TX80	173	012195	OA	1987	J W RAY	GOLIAD	TX20	175	001464	N	1979
IVADELL	STEPHENS	TX70	429	004415	OA	1983	J W SLEMS	THROCKMORTON	TX70	447	001465	OA	1980
IVADELL WEST	STEPHENS	TX70	429	006295	OA	1984	J Y F	WILSON	TX10	493	002968	OA	1980
IVAN	STEPHENS	TX70	429	350176	ONA	1958	J-3	SHACKELFORD	TX70	417	351340	O	1975
IVAN EAST	STEPHENS	TX70	429	001456	ONA	1980	J-3 SE	SHACKELFORD	TX70	417	351342	OA	1974
IVAN NE	STEPHENS	TX70	429	350230	N	1974	JABO	JEFFERSON	TX30	245	016549	N	2000
IVAN SE	STEPHENS	TX70	429	350242	ONA	1978	JABONCILLOS	DUVAL	TX40	131	010478	ONA	1985
IVAN SHEPHERD	STEPHENS	TX70	429	001457	OA	1979	JABONCILLOS CREEK	DUVAL	TX40	131	352169	OA	1955
IVANHOE	LIPSCOMB	TX95	295	350269	N	1981	JABRAND	WILLACY	TX40	489	352181	N	1979
IVANHOE WEST	LIMESTONE	TX50	293	350393	ON	1984	JACINTOPOINT	HARRIS	TX30	201	014968	N	1994
IVES	AUSTIN	TX30	015	004739	ONA	1985	JACK	JACK	TX90	237	352293		
IVESTER	WHEELER	TX95	483	011163	N	1985	JACK A RHODES	COLEMAN	TX70	083	352324	O	1949
IVY	MCCULLOCH	TX75	307	350424	OA	1980	JACK AUSTIN	THROCKMORTON	TX70	447	015396	O	1995
IVY	SHACKELFORD	TX70	417	350424	OA	1937	JACK BIRGE	GLASSCOCK	TX80	173	001467	OA	1980
IVY	YOUNG	TX90	503	350424	OA	1982	JACK BLACK	MARTIN	TX80	317	014691	O	1993
IZOD	COOKE	TX90	097	000228	OA	1981	JACK COUNTY REGULAR	JACK	TX90	237	352386	ONA	1913
J & B	COLORADO	TX30	089	351146	N	1976	JACK FLASH	EDWARDS	TX10	137	015397	O	1995
J & J	NOLAN	TX70	353	001458	OA	1981	JACK FROST	LA SALLE	TX10	283	352479	OA	1963
J & R	NOLAN	TX70	353	003993	OA	1982	JACK GRACE	CLAY	TX90	077	352510	OA	1956
J & R	PALO PINTO	TX70	363	003993	OA	1982	JACK GRIMM	COLEMAN	TX70	083	352530	O	1990
J A	THROCKMORTON	TX70	447	351177	ON	1959	JACK GRIMM	COTTLE	TX85	101	352530	OA	1977
J A BRACKEN	MCMULLEN	TX10	311	011977	N	1987	JACK GRIMM EAST	COTTLE	TX85	101	001469	OA	1979
J A D	RUNNELS	TX75	399	351239	O	1968	JACK GRIMM NE	COTTLE	TX85	101	001470	OA	1979
J A DAVIS	MENARD	TX75	327	015834	O	1997	JACK GUMM	GOLIAD	TX20	175	352535	ONA	1979
J A M	NOLAN	TX70	353	351270	OA	1958	JACK HERBERT	UPTON	TX75	461	352541	ONA	1953
J A SPILLER	ZAVALA	TX10	507	351277	N	1978	JACK HERBERT NE	UPTON	TX75	461	352572	O	1962
J A W	ZAVALA	TX10	507	009248	N	1985	JACK HOOKER	SHACKELFORD	TX70	417	013609	O	1990
J B	SHACKELFORD	TX70	417	001459	OA	1979	JACK LANDERS	CALLAHAN	TX70	059	013384	OA	1989
J B B	CHEROKEE	TX60	073	351301	N	1970	JACK M	TOM GREEN	TX75	451	011768	OA	1987
J B C	WILBARGER	TX90	487	351332	OA	1955	JACK MACE	ANDERSON	TX60	001	011449	OA	1987
J B MCCORD	RUNNELS	TX75	399	007105	ONA	1980	JACK MACK	DAWSON	TX85	115	008702	OA	1984
J B T	PALO PINTO	TX70	363	012550	OA	1984	JACK PHILLIPS	ANDERSON	TX60	001	352603	O	1954
J B Y	REEVES	TX80	389	351336	ONA	1969	JACK RABBIT	EDWARDS	TX10	137	352634	N	1990
J BROWN	JONES	TX70	253	351347	OA	1974	JACK RUSSELL	BROOKS	TX40	047	015880	N	1995
J C	MARTIN	TX80	317	011445	OA	1990	JACK STARR	JACKSON	TX20	239	011980	N	1987
J C	SHACKELFORD	TX70	417	011445	N	1978	JACK TURNER	EDWARDS	TX10	137	352644	N	1978
J C B	PECOS	TX80	371	351363	OA	1969	JACK-FRED-BOB	JONES	TX70	253	013236	N	1989
J C HARRIS	CLAY	TX90	077	351394	OA	1970	JACKIE GRIMM	NOLAN	TX70	353	352758	OA	1963
J C MARTIN	WEBB	TX40	479	351402	N	1974	JACKIE GRIMM	TAYLOR	TX70	441	352758	OA	1963
J C MARTIN	ZAPATA	TX40	505	351402	N	1974	JACKIES CHOICE	CALLAHAN	TX70	059	008521	OA	1984
J C MARTIN SOUTH	ZAPATA	TX40	505	006219	N	1983	JACKS	THROCKMORTON	TX70	447	004416	OA	1982
J C MARTIN WEST	ZAPATA	TX40	505	003860	N	1982	JACKS	YOUNG	TX90	503	004416	OA	1982
J CLEO THOMPSON	CRANE	TX80	103	351425	OA	1964	JACKS BRANCH	STEPHENS	TX70	429	005500	N	1987
J CLEO THOMPSON	UPTON	TX75	461	351425	OA	1964	JACKS CREEK	TYLER	TX30	457	013138	ONA	1989
J D	BAYLOR	TX90	023	009793	OA	1985	JACKSAND	GOLIAD	TX20	175	004417	N	1983
J D A	MAVERICK	TX10	120	351446	ON	1978	JACKSBORO	JACK	TX90	237	352913	N	1965
J D G	TAYLOR	TX70	441	351447	OA	1974	JACKSBORO EAST	JACK	TX90	237	352944	ON	1953
J D GAS	CROCKETT	TX75	105	001558	N	1999	JACKSBORO NORTH	JACK	TX90	237	001471	ONA	1979
J D MARTIN	ZAPATA	TX40	505	008520	N	1984	JACKSBORO NW	JACK	TX90	237	001472	N	1979
J D SLADE	SUTTON	TX75	435	007106	N	1981	JACKSBORO SE	JACK	TX90	237	352952	ONA	1978
J D W	JACK	TX90	237	351456	N	1969	JACKSBORO SOUTH	JACK	TX90	237	352965	ONA	1975
J E CRAWFORD	FAYETTE	TX30	149	013608	N	1990	JACKSBORO WEST	JACK	TX90	237	352975	ONA	1953
J E F	CLAY	TX90	077	351487	O	1957	JACKSON	CALLAHAN	TX70	059	353006	N	1983
J E H	REEVES	TX80	389	351518	O	1963	JACKSON	STEPHENS	TX70	429	353006	ONA	1950
J E K	KNOX	TX90	275	351549	OA	1957	JACKSON NORTH	MARION	TX60	315	353114	OA	1982
J F JACKSON	LIMESTONE	TX50	293	351566	N	1973	JACKSON PASTURE	CHAMBERS	TX30	071	353130	ONA	1943
J F S	DIMMIT	TX10	127	351663	ONA	1974	JACKSON PASTURE EAST	CHAMBERS	TX30	071	353163	OA	1952
J F S W	DIMMIT	TX10	127	011446	OA	1980	JACKSON RANCH	LIVE OAK	TX20	297	001473	ONA	1974
J G S	PANOLA	TX60	365	351580	ONA	1961	JACKSON-DOTY	HARDIN	TX30	199	353099	OA	1952
J J & H	SHACKELFORD	TX70	417	351626	ONA	1975	JACKSONVILLE	CHEROKEE	TX60	073	353316	N	1947
J J & J	ZAPATA	TX40	505	351629	N	1976	JACKSONVILLE EAST	CHEROKEE	TX60	073	006241	N	1997
J J O	PALO PINTO	TX70	363	009249	N	1985	JACKSONVILLE NORTH	CHEROKEE	TX60	073	353378	ONA	1950
J K RIDLEY	RUNNELS	TX75	399	007107	O	1980	JACKSONVILLE NW	CHEROKEE	TX60	073	353409	N	1957
J K S	PECOS	TX80	371	351642	ONA	1971	JACKSONVILLE SW	CHEROKEE	TX60	073	353435	N	1973
J K T	SCHLEICHER	TX75	413	351670	ONA	1978	JACKSONVILLE WEST	CHEROKEE	TX60	073	353440	OA	1954
J K WADLEY	CALLAHAN	TX70	059	351673	OA	1950	JACKWHAR	WHARTON	TX30	481	016481	N	1999
J L ADAMS	RUNNELS	TX75	399	007109	OA	1982	JACO	MARTIN	TX80	317	010946	O	1986
J L B	ATASCOSA	TX10	013	011978	OA	1987	JACOB	LIVE OAK	TX20	297	353471	ONA	1936
J L B	KARNES	TX20	255	011978	OA	1987	JACOB	MCMULLEN	TX10	311	353471	ONA	1936
J L GRAY	EASTLAND	TX70	133	351691	N	1978	JACOB-1	POLK	TX30	373	012379	ONA	1988
J L H	COKE	TX75	081	007888	OA	1981	JACOB-2	POLK	TX30	373	013877	O	1990
J L M	MARTIN	TX80	317	351697	OA	1980	JACOB-3	POLK	TX30	373	014105	O	1991
J L P	WILBARGER	TX90	487	351704	O	1955	JACOB-FOUR	POLK	TX30	373	005504	N	1997
J L PELICAN	GARZA	TX85	169	011447	OA	1987	JACOBSON	DUVAL	TX40	131	014348	N	1992
J L R	VICTORIA	TX20	469	012993	N	1988	JACOBY	DUVAL	TX40	131	353610	OA	1977
J LEE	SHACKELFORD	TX70	417	351715	OA	1973	JACQ BRITT	MENARD	TX75	327	013438	OA	1992
J LITTLEJOHN	EASTLAND	TX70	133	010772	OA	1986	JACQUELINE	LAVACA	TX20	285	01		

Field Name	County Name	State Sub	Co Code	Field Code	Field Disc Type	Year	Field Name	County Name	State Sub	Co Code	Field Code	Field Disc Type	Year
JAMES T	SHACKELFORD	TX70	417	008523	N	1984	JEANIE	ZAVALA	TX10	507	002125	OA	1976
JAMES W NICHOLS	KARNES	TX20	255	009250	N	1985	JEANITA	LOVING	TX80	301	356719	OA	1963
JAMES WEST	YOUNG	TX90	503	354184	OA	1964	JEANNE	TAYLOR	TX70	441	356723	OA	1976
JAMESON	COKE	TX75	081	354215	OA	1946	JECAN	ANDERSON	TX60	001	000672	N	1980
JAMESON	MITCHELL	TX80	335	354215	OA	1946	JEFF SMITH	HOPKINS	TX50	223	001478	OA	1980
JAMESON	STERLING	TX80	431	354215	OA	1946	JEFFERIES LUCK	JONES	TX70	253	003864	OA	1983
JAMESON EAST	COKE	TX75	081	354277	OA	1965	JEFFERSON	ARCHER	TX90	009	356812	OA	1955
JAMESON NORTH	MARTIN	TX80	317	354308	OA	1953	JEFFERSON NE	ARCHER	TX90	009	356874	OA	1955
JAMESON NORTH	MITCHELL	TX80	335	354308	ONA	1953	JEFFERSON SOUTH	ARCHER	TX90	009	356967	OA	1966
JAMESON NORTH	NOLAN	TX70	353	354308	OA	1953	JEFFERY	YOUNG	TX90	503	357029	OA	1949
JAMESON NW	MITCHELL	TX80	335	001475	OA	1979	JEFFRESS	HIDALGO	TX40	215	357060	N	1960
JAMESON SE	COKE	TX75	081	354339	ONA	1965	JEFFRESS EAST	HIDALGO	TX40	215	357091	N	1971
JAMESON SW	STERLING	TX80	431	354385	OA	1955	JEFFRESS NE	HIDALGO	TX40	215	008173	N	1975
JAMIE	REFUGIO	TX20	391	354525	N	1960	JEFFRESS NORTH	HIDALGO	TX40	215	357106	N	1972
JAMIE LYNN	STONEWALL	TX70	433	006554	OA	1984	JEFFRESS SE	HIDALGO	TX40	215	004421	N	1983
JAMIE-CAIT	SCHLEICHER	TX75	413	015835	O	1997	JEFFRESS WEST	HIDALGO	TX40	215	003865	N	1981
JAMISON	COLEMAN	TX70	083	007383	N	1984	JEFFREY	JONES	TX70	253	009253	OA	1985
JAMISON & POLLARD	PECOS	TX80	371	354246	O	1941	JEFFREY BOWLES	HARRISON	TX60	203	010775	OA	1986
JAMUCKER	LEON	TX50	289	014969	N	1994	JEFSON	YOUNG	TX90	503	357153	O	1957
JAN	ARCHER	TX90	009	354587	O	1965	JE-JO	WILBARGER	TX90	487	356144	OA	1976
JAN	LIPSCOMB	TX95	295	354587	N	1981	JENAE	BROWN	TX70	049	010480	N	1985
JAN 31	TAYLOR	TX70	441	354593	O	1973	JENA-LOUISE	MEDINA	TX10	325	352268	O	1977
JANAL	STARR	TX40	427	354618	ON	1958	JENGOR	CLAY	TX90	077	357370	O	1957
JAN-BO	LEE	TX30	287	013696	O	1990	JENI-BETH	COLEMAN	TX70	083	013880	ONA	1990
JANCA RANCH	LEE	TX30	287	011981	O	1987	JENKIM	LIPSCOMB	TX95	295	009254	ONA	1985
JANDOR LEABETS	WOOD	TX60	499	014349	O	1992	JENKINS	GAINES	TX85	165	357401	OA	1948
JANE L	ANDREWS	TX80	003	354649	O	1956	JENKINS NORTH	GAINES	TX85	165	357432	OA	1952
JANELLE	WARD	TX80	475	354680	ONA	1955	JENKINS NW	GAINES	TX85	165	014107	O	2001
JANELLE SE	WARD	TX80	475	354711	ONA	1962	JENKINS SE	GAINES	TX85	165	357463	OA	1964
JANELLEN	BROWN	TX70	049	354742	ONA	1949	JENKINS SOUTH	GAINES	TX85	165	007113	OA	1982
JANELLEN SOUTH	BROWN	TX70	049	354773	N	1953	JENLAW	PECOS	TX80	371	357525	O	1971
JANE'S	CALLAHAN	TX70	059	015967	O	1996	JENNI-BROOKE	NOLAN	TX70	353	001480	OA	1981
JANET	COLEMAN	TX70	083	354804	ONA	1972	JENNIE BELL	DE WITT	TX20	123	357556	ONA	1952
JANET ANNE	HASKELL	TX70	207	354835	O	1966	JENNIE FAYE	CALLAHAN	TX70	059	357571	ONA	1977
JANET WOODHAM	HARDEMAN	TX90	197	010479	OA	1985	JENNIFER	ARCHER	TX90	009	357587	O	1961
JANEY	ZAVALA	TX10	507	013610	N	1990	JENNIFER	HASKELL	TX70	207	357587	OA	1983
JANICE	THROCKMORTON	TX70	447	354866	N	1982	JENNIFER	JACK	TX90	237	357587	ONA	1983
JANICE	YOAKUM	TX85	501	354866	OA	1955	JENNIFER	MITCHELL	TX80	335	357587	O	1984
JANIE	ARCHER	TX90	009	008781	OA	1985	JENNIFER	SHACKELFORD	TX70	417	357587	OA	1982
JAN-JERRY	SCHLEICHER	TX75	413	354605	ON	1974	JENNIFER ELAINE	ROBERTSON	TX50	395	357606	O	1974
JAN-JERRY SE	SCHLEICHER	TX75	413	354610	ONA	1977	JENNINGS	RUNNELS	TX75	399	357618	N	1966
JANNA-PAT	WOOD	TX60	499	354881	OA	1978	JENNINGS	ZAPATA	TX40	505	357618	ONA	1914
JANOR	CONCHO	TX75	095	351913	ONA	1977	JENNINGS EAST	ZAPATA	TX40	505	357649	O	1966
JAN-R	STEPHENS	TX70	429	001477	OA	1977	JENNINGS LAKE	MATAGORDA	TX30	321	006555	ONA	1983
JANSA	RUNNELS	TX75	399	007112	OA	1981	JENNINGS NORTH	ZAPATA	TX40	505	357680	N	1973
JANSKY	LAVACA	TX20	285	354928	ONA	1971	JENNINGS RANCH	ZAPATA	TX40	505	357742	N	1961
JANSSSEN	KARNES	TX20	255	354959	O	1954	JENNINGS SOUTH	ZAPATA	TX40	505	357804	N	1974
JANSSSEN	LIVE OAK	TX20	297	354959	N	1987	JENNINGS WEST	ZAPATA	TX40	505	357866	ONA	1951
JANSSSEN EAST	LIVE OAK	TX20	297	001970	N	1987	JENSOON	ROBERTS	TX95	393	007892	N	1981
JAR	UPTON	TX75	461	007452	OA	1997	JENTSCH	ARCHER	TX90	009	357990	OA	1952
JARDIN	KENEDY	TX40	261	011769	N	1987	JERALD CECIL	THROCKMORTON	TX70	447	358021	OA	1959
JARED	RUSK	TX60	401	006123	N	1983	JERGENS	CHAMBERS	TX30	071	358052	ONA	1947
JAREN	EASTLAND	TX70	133	010774	O	1986	JERIANN	CALLAHAN	TX70	059	358083	OA	1954
JARLET	SAN PATRICIO	TX40	409	355083	N	1966	JERMYN WEST	JACK	TX90	237	001481	OA	1980
JARON	JIM HOGG	TX40	247	355135	ONA	1973	JERMYN WEST	YOUNG	TX90	503	001481	OA	1980
JARRELL CREEK	RUSK	TX60	401	355145	ONA	1956	JERNIGAN	SMITH	TX60	423	358114	O	1964
JARS	ECTOR	TX80	135	003721	OA	1998	JERRY	THROCKMORTON	TX70	447	358176	OA	1978
JARVIS	KNOX	TX90	275	355176	O	1957	JERRY HOUSE	ZAVALA	TX10	507	358184	ONA	1977
JARVIS CREEK	WHARTON	TX30	481	355207	N	1964	JERRYBO	SCHLEICHER	TX75	413	007507	O	1997
JARVIS DOME	ANDERSON	TX60	001	000671	ON	1980	JERRY-EAN	JACK	TX90	237	358212	ONA	1973
JARVIS NE	KNOX	TX90	275	355238	OA	1967	JERRY-EAN EAST	JACK	TX90	237	358216	OA	1975
JASMINE	MITCHELL	TX80	335	015590	O	1995	JERRY'S QUARTERS	WASHINGTON	TX30	477	006813	N	1984
JASON	PALO PINTO	TX70	363	009251	N	1985	JESS BURNER	CULBERSON	TX80	109	002126	OA	1982
JASON DVORIN	TARRANT	TX50	439	002999	N	1999	JESS BURNER	REEVES	TX80	389	002126	OA	1982
JASPER	JACK	TX90	237	355393	OA	1982	JESS EVERETT	SCURRY	TX85	415	358269	O	1970
JASPER	WINKLER	TX80	495	355393	OA	1957	JESSICA	CALLAHAN	TX70	059	001482	OA	1981
JASPER NORTH	WEBB	TX40	479	355455	N	1979	JESSICA	RUNNELS	TX75	399	001482	OA	1984
JASPER-GLAHH	SHACKELFORD	TX70	417	003863	OA	1983	JESSIE LEE	EASTLAND	TX70	133	004239	N	1983
JASPER-MCMAHON	JASPER	TX30	241	355453	N	1973	JESTER	FORT BEND	TX30	157	003073	ON	1982
JASPER-WEBB	WEBB	TX40	479	355519	ONA	1974	JETER	ARCHER	TX90	009	358610	OA	1967
JAVELINA	HIDALGO	TX40	215	355548	ONA	1947	JETERO	ZAVALA	TX10	507	002127	OA	1981
JAVELINA	STARR	TX40	427	355548	ONA	1947	JETT	BROWN	TX70	049	358758	OA	1975
JAVELINA SW	STARR	TX40	427	009358	N	1998	JETTIE ALICE	WISE	TX90	497	007114	N	1982
JAVELINA WEST	STARR	TX40	427	013611	N	1990	JEUNE	ZAVALA	TX10	507	358810	OA	1976
JAX	CRANE	TX80	103	355641	ONA	1956	JEWELL	ATASCOSA	TX10	013	358920	O	1982
JAX	JACK	TX90	237	355641	N	1982	JEWELL	JONES	TX70	253	358920	O	1953
JAY	JACKSON	TX20	239	355672	O	1982	JEWETT	LEON	TX50	289	358951	N	1971
JAY	JONES	TX70	253	355672	OA	1979	JEWETT SOUTH	LEON	TX50	289	006125	N	1982
JAY	RUSK	TX60	401	355672	OA	1982	JEWETT WEST	LEON	TX50	289	016924	N	1999
JAY	YOUNG	TX90	503	355672	OA	1951	JFF	HARDEMAN	TX90	197	013881	O	1990
JAY BOY	MAVERICK	TX10	323	355675	O	1976	JICARILLA	HIDALGO	TX40	215	359032	N	1990
JAY JAY	ERATH	TX70	143	006124	N	1983	JIGGER-Y	UPTON	TX75	461	359192	OA	1951
JAY KING	SAN PATRICIO	TX40	409	355703	N	1970	JILL	STEPHENS	TX70	429	359285	ONA	1964
JAY NORTH	JONES	TX70	253	012551	N	1988	JILL NORTH	STEPHENS	TX70	429	359316	ONA	1965
JAY SIMMONS	STARR	TX40	427	355734	ONA	1947	JILL NW	STEPHENS	TX70	429	359347	OA	1966
JAY SIMMONS SOUTH	STARR	TX40	427	355765	ONA	1951	JILL SW	STEPHENS	TX70	429	359378	O	1969
JAY SIMMONS SW	STARR	TX40	427	355796	N	1961	JILLIAN	JACKSON	TX20	239	015579	N	1995
JAY WELDER	CALHOUN	TX20	057	355858	ONA	1940	JIM	THROCKMORTON	TX70	447	359398	O	1976
JAY WELDER SOUTH	CALHOUN	TX20	057	355889	ON	1965	JIM ADAMS	RUNNELS	TX75	399	359409	OA	1949
JAYBIRD	GARZA	TX											

Field Name	County Name	State Sub	Co Code	Field Code	Field Type	Field Disc Year	Field Name	County Name	State Sub	Co Code	Field Code	Field Type	Field Disc Year
JINKY	HASKELL	TX70	207	359967	O	1955	JOLENE	RUSK	TX60	401	009258	N	1985
JIRAPONG	YOUNG	TX90	503	010776	O	1986	JOLIAT	RUSK	TX60	401	010484	N	1985
JJ	TOM GREEN	TX75	451	003861	OA	1983	JOLIET	CLADWELL	TX10	055	362789	ON	1947
J-J CREEK	WHEELER	TX95	483	351615	ONA	1976	JOLLY ROGER	CLAY	TX90	077	006493	OA	1984
JJJ	HASKELL	TX70	207	003995	OA	1983	JO-MILL	BORDEN	TX85	033	360402	OA	1953
JKM	WINKLER	TX80	495	013882	O	1991	JO-MILL	DAWSON	TX85	115	360402	OA	1954
JLE	RUNNELS	TX75	399	013612	ONA	1990	JO-MILL NORTH	BORDEN	TX85	033	360433	O	1955
JM	CROCKETT	TX75	105	015435	N	1965	JO-MILL NORTH	DAWSON	TX85	115	360433	O	1955
JM NORTH	CROCKETT	TX75	105	007110	N	1982	JO-MILL SOUTH	DAWSON	TX85	115	360464	OA	1964
JM WEST	CROCKETT	TX75	105	016313	N	1997	JO-MILL SOUTH	MARTIN	TX80	317	360464	OA	1964
JMF	TAYLOR	TX70	441	001488	OA	1980	JON BEAR	THROCKMORTON	TX70	447	014773	N	1993
JMG MAG	JACK	TX90	237	016792	N	2000	JON NELSON	WHARTON	TX30	481	362961	N	1977
JMJ	EASTLAND	TX70	133	001489	OA	1980	JONATHAN	JACK	TX90	237	362975	OA	1983
JMP	EASTLAND	TX70	133	009255	ONA	1985	JONATHAN PARKER	SMITH	TX60	423	016456	OA	1999
JMP	STEPHENS	TX70	429	009255	ONA	1985	JONED	REAGAN	TX75	383	016459	OA	1999
JN	HASKELL	TX70	207	016454	O	1999	JONES	BEXAR	TX10	029	363037	OA	1921
JNO F	SHACKELFORD	TX70	417	360309	OA	1970	JONES	HEMPHILL	TX95	211	363037	ONA	1984
JO JO	HASKELL	TX70	207	360340	OA	1955	JONES	JACK	TX90	237	363037	N	1981
JO NELL	SUTTON	TX75	435	360477	N	1974	JONES	JIM HOGG	TX40	247	363037	ONA	1954
JOAN	NOLAN	TX70	353	015536	O	1996	JONES	STARR	TX40	427	363037	ONA	1954
JOANIE	THROCKMORTON	TX70	447	360495	OA	1971	JONES	TOM GREEN	TX75	451	363037	OA	1981
JOAQUIN	PANOLA	TX60	365	360526	OA	1931	JONES	WISE	TX90	497	363037	N	1981
JOAQUIN	SHELBY	TX60	419	360526	ON	1931	JONES & LEWIS	BROWN	TX70	049	363068	N	1968
JOAQUIN SE	SHELBY	TX60	419	360557	N	1948	JONES 20	HOWARD	TX80	227	014693	O	1993
JOAQUIN WEST	SHELBY	TX60	419	360563	N	1975	JONES BAY	GALVESTON	TX30	167	008528	N	1983
JOB	LIMESTONE	TX50	293	001490	N	1977	JONES COUNTY REGULAR	JONES	TX70	253	363192	ONA	1926
JOBAR	GOLIAD	TX20	175	014772	N	1993	JONES CREEK	WHARTON	TX30	481	363223	ON	1960
JOBYRD	KARNES	TX20	255	005551	N	1983	JONES CREEK NORTH	WHARTON	TX30	481	363230	N	1979
JOBYRD EAST	KARNES	TX20	255	007607	N	1984	JONES EAST	JIM HOGG	TX40	247	363254	OA	1951
JOCELYN-VARN	TAYLOR	TX70	441	360619	OA	1957	JONES EAST	STARR	TX40	427	363254	OA	1951
JOCELYN-VARN SOUTH	TAYLOR	TX70	441	360650	OA	1960	JONES HILL	COLEMAN	TX70	083	363316	OA	1950
JOCKEY	MONTAGUE	TX90	337	360681	O	1953	JONES HILL SOUTH	COLEMAN	TX70	083	363347	O	1961
JODWEY	COLEMAN	TX70	083	008913	N	1985	JONES NE	JIM HOGG	TX40	247	363378	O	1951
JODY BILL	JACK	TX90	237	360695	OA	1977	JONES NORTH	JIM HOGG	TX40	247	363409	O	1951
JOE	ARCHER	TX90	009	360712	O	1963	JONES RANCH	GAINES	TX85	165	363471	OA	1945
JOE & GRADY DAWS	THROCKMORTON	TX70	447	006126	N	1983	JONES RANCH	HIDALGO	TX40	215	363471	N	1983
JOE BOB	BROWN	TX70	049	010482	N	1985	JONES RANCH	MCCULLOCH	TX75	307	363471	ONA	1985
JOE BROOKS	IRION	TX75	235	014109	OA	1991	JONES RANCH	YOAKUM	TX85	501	363471	OA	1945
JOE DURHAM	JACK	TX90	237	001491	OA	1981	JONES RANCH SOUTH	GAINES	TX85	165	363502	OA	1953
JOE ELLETT	SHACKELFORD	TX70	417	012552	O	1988	JONES SE	STARR	TX40	427	363533	O	1952
JOE FINGER	BEE	TX20	025	005018	N	1997	JONES SNYDER	SHACKELFORD	TX70	417	007893	OA	1982
JOE FISH	WICHITA	TX90	485	360774	OA	1955	JONES SQUARE	JONES	TX70	253	363595	O	1972
JOE FORD	MAVERICK	TX10	323	014692	O	1993	JONESIE	WISE	TX90	497	011770	N	1978
JOE KERR	KINNEY	TX10	271	360820	O	1960	JONES-PAYNE	WICHITA	TX90	485	363440	OA	1947
JOE LYNE	LIVE OAK	TX20	297	360824	N	1978	JONESVILLE	HARRISON	TX60	203	363781	ONA	1984
JOE MOSS	ZAPATA	TX40	505	360836	ONA	1947	JONICE	MILAM	TX10	331	002130	O	1980
JOE SNELL	DAWSON	TX85	115	016314	O	1997	JONISUE BOWDEN	FISHER	TX70	151	363843	ONA	1956
JOE T	CROCKETT	TX75	105	360867	N	1960	JONS	KENT	TX85	263	015886	O	1997
JOE TISDALE	SCHLEICHER	TX75	413	013883	OA	1990	JOPA	COLEMAN	TX70	083	007894	N	1983
JOE WILSON	BEE	TX20	025	360898	OA	1954	JOPLIN	JACK	TX90	237	363874	ONA	1951
JOED PSL	JONES	TX70	253	015537	O	1995	JOPLIN SOUTH	JACK	TX90	237	363905	O	1951
JOES LAKE	TYLER	TX30	457	360929	O	1937	JOPLIN SW	JACK	TX90	237	363936	N	1961
JOES LAKE EAST	TYLER	TX30	457	360960	OA	1969	JORDAN	CRANE	TX80	103	363967	ONA	1937
JOES LAKE WEST	TYLER	TX30	457	015298	O	1993	JORDAN	ECTOR	TX80	135	363967	ONA	1937
JOEY	CLAY	TX90	077	361053	O	1958	JORDAN	MILAM	TX10	331	363967	OA	1969
JOEY ROGERS	SHACKELFORD	TX70	417	361084	OA	1970	JORDAN CREEK	FAYETTE	TX30	149	011913	OA	1987
JOGGER	FISHER	TX70	151	009256	OA	1985	JORDAN RANCH	COKE	TX75	081	007717	OA	1982
JOGGER	NOLAN	TX70	353	009256	OA	1985	JORDAN SOUTH	CRANE	TX80	103	363998	OA	1995
JOHN	OCHILTREE	TX95	357	014557	N	1992	JORDAN SOUTH	ECTOR	TX80	135	363998	OA	1956
JOHN ALLEN	RUNNELS	TX75	399	361183	OA	1975	JORDAN WEST	CRANE	TX80	103	364029	OA	1961
JOHN ANDERSON	THROCKMORTON	TX70	447	361208	ONA	1951	JORDAN WEST	ECTOR	TX80	135	364029	OA	1961
JOHN ANDERSON SOUTH	THROCKMORTON	TX70	447	361239	OA	1955	JORIG	WICHITA	TX90	485	364122	O	1955
JOHN C ROBBINS	GREGG	TX60	183	361270	O	1955	JOSEPH P MUELLER	LAVACA	TX20	285	002097	ONA	1999
JOHN C ROBBINS	RUSK	TX60	401	361270	O	1955	JOSEPHINE BRYANT	MONTAGUE	TX90	337	364277	O	1952
JOHN CALLANAN	TAYLOR	TX70	441	010777	O	1986	JOSEPHINE C	DUVAL	TX40	131	008175	N	1981
JOHN COFFEE	JACKSON	TX20	239	361301	ONA	1954	JOSEY RANCHO	HARRIS	TX30	201	364339	ONA	1945
JOHN COULSON	MONTAGUE	TX90	337	361332	O	1950	JOSH THOMPSON	SHACKELFORD	TX70	417	364359	ONA	1972
JOHN CREEK	HUTCHINSON	TX95	233	361363	ON	1960	JOSHUA	EASTLAND	TX70	133	001498	OA	1979
JOHN CREEK NORTH	HUTCHINSON	TX95	233	361394	N	1971	JOSIE	CALLAHAN	TX70	059	364370	O	1948
JOHN CURRY	STEPHENS	TX70	429	361409	N	1979	JOSIE BLOODWORTH	ARCHER	TX90	009	364380	OA	1973
JOHN DEAN	PALO PINTO	TX70	363	361413	N	1979	JOSIE JAMBOREE	RUNNELS	TX75	399	364392	OA	1978
JOHN DEERING	GUADALUPE	TX10	187	361425	OA	1952	JOSSAC	PANOLA	TX60	365	013238	N	1988
JOHN HIGH	DIMMIT	TX10	127	361444	ON	1970	JOURD	MCMULLEN	TX10	311	364432	O	1947
JOHN K	CALLAHAN	TX70	059	010483	OA	1985	JOURDANTON	ATASCOSA	TX10	013	364463	ONA	1946
JOHN KAY	ARCHER	TX90	009	361456	O	1949	JOURDANTON NORTH	ATASCOSA	TX10	013	010486	OA	1985
JOHN NORRIS	PALO PINTO	TX70	363	361518	OA	1968	JOURDANTON WEST	ATASCOSA	TX10	013	364473	OA	1978
JOHN PAUL	WHARTON	TX30	481	003112	N	1999	JOWDY	COLEMAN	TX70	083	009259	N	1985
JOHN R JACOBS	ERATH	TX70	143	015728	N	1996	JOEWLYNN	ECTOR	TX80	135	013701	OA	1990
JOHN RAE	SCHLEICHER	TX75	413	361549	OA	1964	JOY	CLAY	TX90	077	364494	OA	1941
JOHN SCOTT	REAGAN	TX75	383	361580	OA	1953	JOY EAST	CLAY	TX90	077	364525	O	1954
JOHN SCOTT NORTH	REAGAN	TX75	383	361611	O	1957	JOY NE	CLAY	TX90	077	364556	OA	1952
JOHN VICKERS	HARDIN	TX30	199	361642	OA	1956	JOY NW	CLAY	TX90	077	364562	OA	1971
JOHN W	HENDERSON	TX50	213	001494	OA	1979	JOY SE	CLAY	TX90	077	001499	OA	1977
JOHN WELDER	CALHOUN	TX20	057	361673	N	1960	JOY SNELL	DAWSON	TX85	115	015131	O	1994
JOHN-ED	EASTLAND	TX70	133	012198	N	1985	JOY SNELL SOUTH	DAWSON	TX85	115	015132	O	1994
JOHNES	UPTON	TX75	461	003691	OA	1998	JOY SOUTH	CLAY	TX90	077	364587	OA	1965
JOHNIE-MAMIE	COLEMAN	TX70	083	361704	O	1956	JOYCE	BROWN	TX70	049	364680	O	1977
JOHNLA	PECOS	TX80	371	010948	O	1986	JOYCE	CALLAHAN	TX70	059	364680	N	1979
JOHN-MAG	WILBARGER	TX90	487	361487	O	1956	JOYCE	TERRY	TX85	445	364680	OA	1981
JOHNNY	JACK	TX90	237	361718	N	1974	JOYCE ANN	RUNNELS	TX75	399	007118	OA	1981
JOHNNY	STEPHENS	TX70	429	361718	ONA	1979	JOYCE RICHARDSON	HARRIS	TX30	201	364742	ONA	1940
JOHNS	DUVAL	TX40	131	361735	ONA	1956	JOZE	MADISON	TX30	313	364773	N	1964
JOHNSON	CLAY	TX90	077	361797	OA	1948	JPRG	WICHITA	TX90	485	003450	O	1999
JOHNSON	COLEMAN	TX70	083	361797	OA	1981	JRC	WOOD	TX60	499	015800	O	1992
JOHNSON	ECTOR	TX80	135	361797	OA	1934	JRL	BORDEN	TX85	033	001386	OA	1981
JOHNSON	FOARD	TX90	155	361797	OA	1933	JUAN	JACKSON	TX20	239	365169	N	1972
JOHNSON	STONEWALL	TX70	433	361797	OA	1983	JUAN GRANDE	ZAPATA	TX40	505	365185	N	1958
JOHNSON	YOUNG	TX90	503	361797	N	1979	JUANITA	WEBB	TX40	479	365216	N	1979
JOHNSON	ZAVALA	TX10	507	361797	N	1980	JUANITA	WHARTON	TX30	481	365216	OA	1979
JOHNSON BEND	STEPHENS	TX70	429	015200	O	1994	JUBILEE	HEMPHILL	TX95	211	365278	N	1980
JOHNSON CREEK	WHARTON	TX30	481	013568	N	1990	JUD	GRAYSON	TX90	181	365340	OA	1981
JOHNSON CROSSING	STEPHENS	TX70	429	014972	O	1994	JUD						

TEXAS

Field Name	County Name	State Sub	Co Code	Field Code	Field Disc Type	Year	Field Name	County Name	State Sub	Co Code	Field Code	Field Disc Type	Year
JUDITH A	RUNNELS	TX75	399	007119	O	1981	KARLGORE	HARDIN	TX30	199	369286	ONA	1954
JUDY	JACKSON	TX20	239	365681	N	1959	KARLYN	SHACKELFORD	TX70	417	014774	ON	1994
JUDY	THROCKMORTON	TX70	447	365681	OA	1982	KARNACK	HARRISON	TX60	203	369348	O	1986
JUDY ALICE	SCHLEICHER	TX75	413	365712	ONA	1964	KARNACK NW	HARRISON	TX60	203	369379	N	1965
JUDY ANN	WEBB	TX40	479	003365	N	1999	KARO	MCLENNAN	TX50	309	007122	O	1982
JUDY ANN ROSE	WEBB	TX40	479	016925	N	1999	KARON	LIVE OAK	TX20	297	369441	ONA	1950
JUDY DICKSON	MONTAGUE	TX90	337	016316	O	1997	KARON NORTH	LIVE OAK	TX20	297	369472		
JUDY GAIL	FISHER	TX70	151	365743	OA	1953	KARON SOUTH	BEE	TX20	025	369503	ONA	1948
JUDY GAIL EAST	FISHER	TX70	151	011454	O	1979	KARON SOUTH	LIVE OAK	TX20	297	369503	ONA	1948
JUDY GAIL WEST	FISHER	TX70	151	365774	O	1962	KARON WEST	LIVE OAK	TX20	297	369510	ONA	1977
JUDY J	LIMESTONE	TX50	293	012202	N	1987	KAR-O-WAY	LIVE OAK	TX20	297	369162	OA	1969
JU-JAN-JAC	TOM GREEN	TX75	451	365154	OA	1956	KARPER	JACK	TX90	237	369534	O	1953
JULE WALKER	JIM HOGG	TX40	247	365819	N	1977	KARRAN	YOUNG	TX90	503	369565	OA	1955
JULIAN	KENEDY	TX40	261	365836	ONA	1950	KARRAN NORTH	YOUNG	TX90	503	369627	OA	1956
JULIAN NORTH	BROOKS	TX40	047	365898	N	1953	KARSTEDT	WHARTON	TX30	481	369635	N	1972
JULIAN NORTH	KENEDY	TX40	261	365898	N	1953	KASON DRAKE	MARION	TX60	315	012995	ONA	1988
JULIANA	HASKELL	TX70	207	365929	OA	1950	KASPAR	DE WITT	TX20	123	009261	N	1985
JULIANA NE	HASKELL	TX70	207	365960	O	1970	KASPAR SOUTH	DE WITT	TX20	123	014030	N	1990
JULIANA NORTH	HASKELL	TX70	207	365991	OA	1957	KASTNER	BASTROP	TX10	021	006651	OA	1984
JULIANA SOUTH	HASKELL	TX70	207	366022	OA	1958	KAT MAN	CLAY	TX90	077	008704	OA	1984
JULIE	GAINES	TX85	165	015887	O	1996	KATE PHILLIPS	PANOLA	TX60	365	008784	N	1984
JULIE ANN	CALLAHAN	TX70	059	366053	N	1980	KATEMBEN	GARZA	TX85	169	017191	O	2001
JULIE ANN	FAYETTE	TX30	149	366053	OA	1953	KATHARINE	THROCKMORTON	TX70	447	014975	O	1994
JULIE C	SHACKELFORD	TX70	417	366067	O	1968	KATHERINE RYAN	NUECES	TX40	355	369875	N	1966
JULIFF	BRAZORIA	TX30	039	366084	ONA	1953	KATHIE	SCHLEICHER	TX75	413	007896	OA	1982
JULIO	JIM HOGG	TX40	247	006494	N	1983	KATHLEEN	REFUGIO	TX20	391	369937	ONA	1961
JUL-VERN	DAWSON	TX85	115	007608	OA	1984	KATHLEEN ANN	WILSON	TX10	493	009441	OA	1984
JULY 4TH	LIVE OAK	TX20	297	366146	ONA	1968	KATHRYN	SHACKELFORD	TX70	417	369968	OA	1972
JUMBO	THROCKMORTON	TX70	447	366177	OA	1956	KATHRYN W ALLEN	VICTORIA	TX20	469	014110	O	1991
JUMPSTART	SHACKELFORD	TX70	417	015538	O	1996	KATHY	SHACKELFORD	TX70	417	369983	O	1977
JUMPSTART NORTH	SHACKELFORD	TX70	417	003368	O	1998	KATHY GAIL	ANDERSON	TX60	001	369999	O	1967
JUNCTION	KIMBLE	TX75	267	366239	N	1954	KATHY SUE	REEVES	TX80	389	370030	O	1964
JUNCTURE	CRANE	TX80	103	010949	OA	1986	KATIE	MARTIN	TX80	317	370061	O	1986
JUNE	JONES	TX70	253	366425	OA	1971	KATIE SUE	WOOD	TX60	499	012785	O	1988
JUNETEENTH	DE WITT	TX20	123	005074	N	1997	KATIE WELDER	BEE	TX20	025	370108	O	1980
JUNGMAN	KNOX	TX90	275	366456	OA	1959	KATIE WELDER	CALHOUN	TX20	057	370108	ONA	1980
JUNGMAN	YOUNG	TX90	503	366456	OA	1983	KATIE WELDER NORTH	CALHOUN	TX20	057	008176	O	1982
JUNIOR	LOVING	TX80	301	366470	N	1980	KATIE'S LUCK	MITCHELL	TX85	335	015563	OA	1996
JUNIPER	KING	TX85	269	366487	N	1950	KATIE'S LUCK	SCURRY	TX85	415	015563	O	1996
JUNIPER NORTH	COTTLE	TX85	101	366518	N	1966	KATLACO	EASTLAND	TX70	133	007610	OA	1984
JUPITER	JACK	TX90	237	366549	ONA	1954	KATLACO-COOK	EASTLAND	TX70	133	009442	OA	1984
JUPITER	NUECES	TX40	355	366549	ON	1957	KATRINAS	HARDEMAN	TX90	197	006562	OA	1984
JUPITER	WISE	TX90	497	366549	A	1979	KATY	FORT BEND	TX30	157	370123	ONA	1938
JUPITER EAST	JACK	TX90	237	366580	OA	1962	KATY	HARRIS	TX20	201	370123	ONA	1938
JUPITER NW	JACK	TX90	237	366611	O	1954	KATY	WALLER	TX30	473	370123	ONA	1938
JURICA	NUECES	TX40	355	366642	O	1950	KATY EAST	HARRIS	TX30	201	003074	N	1982
JUST PLAIN LUCKY	VAN ZANDT	TX50	467	016581	O	2000	KATYCO-GENE	RUSK	TX60	401	015882	O	1997
JUST RIGHT	BORDEN	TX85	033	366658	OA	1976	KATZ	HASKELL	TX70	207	370216	OA	1951
JUST SKILL	OCHILTREE	TX95	357	014558	N	1992	KATZ	KING	TX85	269	370216	OA	1951
JUSTICE	FAYETTE	TX30	149	366673	O	1992	KATZ	KNOX	TX90	275	370216	OA	1951
JUSTICEBURG	GARZA	TX85	169	366704	OA	1925	KATZ	STONEWALL	TX70	433	370216	OA	1951
JUSTICEBURG NORTH	GARZA	TX85	169	366735	O	1954	KATZ NORTH	KING	TX85	269	370247	O	1959
JUSTICEBURG NW	GARZA	TX85	169	366766	OA	1955	KATZ-SLICK	LIVE OAK	TX20	297	370278	N	1959
JUSTIN	DENTON	TX90	121	366797	N	1961	KAWITT	DE WITT	TX20	123	370557	ONA	1960
-JY-	KING	TX85	269	352076	O	1950	KAWITT	KARNES	TX20	255	370557	ONA	1960
JY WEST	KING	TX85	269	013386	O	1989	KAY	BROWN	TX70	049	370619	OA	1982
K & L	WILBARGER	TX90	487	367881	OA	1977	KAY	GAINES	TX85	165	370619	OA	1959
K & M	CALLAHAN	TX70	059	367674	O	1970	KAY	THROCKMORTON	TX70	447	370619	OA	1983
K & S	WILBARGER	TX90	487	367705	O	1959	KAY CREEK	VICTORIA	TX20	469	370650	ONA	1945
K A F	LIPSCOMB	TX95	295	011166	N	1986	KAY KIMBELL	COOKE	TX90	097	370681	OA	1954
K B & Z	WOOD	TX60	499	009798	OA	1982	KAYE	WILSON	TX10	493	370712	OA	1956
K B DOYLE	HARDIN	TX30	199	267742	ONA	1978	KAYE EAST	WILSON	TX10	493	010490	OA	1985
K B DOYLE	JEFFERSON	TX30	245	267742	ONA	1978	KAY-JAN	DIMMIT	TX10	127	370678	OA	1973
K B H	JACK	TX90	237	001388	ONA	1981	KAYLYN	JIM WELLS	TX40	249	370743	N	1978
K C	YOUNG	TX90	503	001389	OA	1977	KAY-LYNN	SHACKELFORD	TX70	417	370696	OA	1978
K C A	CROCKETT	TX75	105	367767	O	1958	KA-ZE-SA	SCHLEICHER	TX75	413	368091	ONA	1979
K C F	HARDEMAN	TX90	197	010780	OA	1986	K-B	SHACKELFORD	TX70	417	367736	O	1958
K H & C	CALLAHAN	TX70	059	367829	O	1955	K-C	WHARTON	TX30	481	367760	ONA	1973
K L B	ARCHER	TX90	009	367891	O	1954	KD	THROCKMORTON	TX70	447	016684	O	2000
K L B	WICHITA	TX90	485	367891	OA	1953	K-D	WILBARGER	TX90	487	367798	O	1955
K L M	JACK	TX90	237	367898	OA	1978	KDC	THROCKMORTON	TX70	447	007611	N	1982
K M	TERRELL	TX75	443	367922	ONA	1967	KDE	SHACKELFORD	TX70	417	014976	N	1994
K M I	OCHILTREE	TX95	357	368000	OA	1977	KEECHI - HAMILL	LEON	TX50	289	001392	N	1980
K M S	JONES	TX70	253	011167	O	1986	KEECHI CREEK	PALO PINTO	TX70	363	371131	ON	1961
K M SW	TERRELL	TX75	443	014974	O	1994	KEECHI CREEK UPPER	LEON	TX50	289	015950	O	1996
K M WEST	TERRELL	TX75	443	011771	N	1987	KEELER-WIMBERLY	FISHER	TX70	151	371224	OA	1952
K O G	WINKLER	TX60	495	005559	OA	1982	KEELER-WIMBERLY NORTH	FISHER	TX70	151	371255	ONA	1959
K R C	FISHER	TX70	151	368046	O	1968	KEEMAC	JIM WELLS	TX40	249	371348	N	1956
K W	SHACKELFORD	TX70	417	010488	OA	1985	KEEP IT	CONCHO	TX75	095	015741	O	1996
K W B	TOM GREEN	TX75	451	007895	ONA	1981	KEERAN	VICTORIA	TX20	469	371720	ONA	1932
KACEE	COLORADO	TX30	089	002348	N	1998	KEERAN EAST	VICTORIA	TX20	469	371751	ONA	1955
KACHINA	CALLAHAN	TX70	059	368119	OA	1985	KEERAN SE	VICTORIA	TX20	469	371813	ONA	1954
KACHINA	COLEMAN	TX70	083	368119	OA	1985	KEES	PALO PINTO	TX70	363	007235	OA	1997
KADANE	ARCHER	TX90	009	368139	OA	1940	KEETER	THROCKMORTON	TX70	447	371875	ON	1946
KADANE	JACK	TX90	237	368139	N	1949	KEETER LAKE	THROCKMORTON	TX70	447	006563	OA	1984
KADANE CATO	HARDEMAN	TX90	197	368174	OA	1976	KEETER RANCH	THROCKMORTON	TX70	447	008785	OA	1985
KADANE POOL	ARCHER	TX90	009	368201	OA	1940	KEITH	GRIMES	TX30	185	372154	ONA	1980
KADANE-BEAMOUNT	SHACKELFORD	TX70	417	368170	ONA	1949	KEITH	JACK	TX90	237	372154	N	1978
KAHAN	EASTLAND	TX70	133	001390	OA	1979	KEITH	JASPER	TX30	241	372154	ON	1956
KAI CREEK	VICTORIA	TX20	469	368263	N	1961	KEITH	LEON	TX50	289	372154	O	1956
KAIA	KING	TX85	269	015888	O	1997	KEITH	SHACKELFORD	TX70	417	372154	OA	1983
KAIN	OFFSHORE-STATE	TX05	990	368294	N	1953	KELEWAP	JACKSON	TX20	239	015299	N	1994
KAINER	COLORADO	TX30	089	368303	ONA	1974	KELKERY	EASTLAND	TX70	133	010491	N	1985
KAINER	WHARTON	TX30	481	368303	N	1980	KELLEHER	LAVACA	TX20	285	011985	N	1987
KAITLEN	TAYLOR	TX70	441	013703	O	1990	KELLER RIDGE	DICKENS	TX85	125	010951	O	1986
KAIZER	EASTLAND	TX70	133	008529	OA	1984	KELLER RIDGE SOUTH	DICKENS	TX85	125	014559	O	1993
KA-JEN	MITCHELL	TX80	335	008783	O	1984	KELLERS BAY	CALHOUN	TX20	057	372526	ON	1954
KAKER	WISE	TX90	497	368356	OA	1950	KELLERS BAY EAST	CALHOUN	TX20	057	372527	N	1957
KAL-BRE	EASTLAND	TX70	133	007609	OA	1984	KELLERS BAY NORTH	CALHOUN	TX20	057	372588	N	1963
KALELLIS	ZAVALA	TX10	507	368449	OA	1972	KELLERS CREEK	CALHOUN	TX20	057	372619	N	1970
KALELLIS WEST	DIMMIT	TX10	127	368480	O	1972	KELLERS CREEK	JACKSON	TX20	239	372619	N	1970
KALGARY	GARZA	TX85	169	368511	O	1967	KELLERS CREEK EAST	CALHOUN	TX20	057	372623	N	1973
K													

Field Name	County Name	State Sub	Co Code	Field Code	Field Type	Disc Year	Field Name	County Name	State Sub	Co Code	Field Code	Field Type	Disc Year
KELLY LYNNE	WILSON	TX10	493	011773	OA	1987	KEVIN NE	PALO PINTO	TX70	363	010495	OA	1985
KELLY RANCH	NUECES	TX40	355	373022	OA	1958	KEY	ARCHER	TX90	009	376928	OA	1981
KELLY RANCH	STARR	TX40	427	373022	O	1958	KEY	DAWSON	TX85	115	376928	OA	1959
KELLY RANCH WEST	NUECES	TX40	355	373053	O	1963	KEY	GOLIAD	TX20	175	376928	N	1957
KELLY-SNYDER	SCURRY	TX85	415	373084	OA	1948	KEY	HEMPHILL	TX95	211	376928	N	1981
KELLY-SNYDER EAST	SCURRY	TX85	415	373115	O	1961	KEY	SHACKELFORD	TX70	417	376928	N	1981
KELLY-SNYDER SE	SCURRY	TX85	415	373146	O	1954	KEY	WHEELER	TX95	483	376928	N	1981
KELLY-SNYDER SOUTH	SCURRY	TX85	415	373177	O	1955	KEY NORTH	DAWSON	TX85	115	376959	OA	1960
KELLY-STEPHENS	MIDLAND	TX80	329	011172	OA	1987	KEY SOUTH	DAWSON	TX85	115	011174	O	1986
KELLYVILLE	MARION	TX60	315	373239	OA	1987	KEY WEST	DAWSON	TX85	115	376990	ONA	1982
KELSAY	PARKER	TX70	367	006917	OA	1984	KEY WEST	WHEELER	TX95	483	376990	N	1987
KELSEY	BROOKS	TX40	047	373394	ONA	1938	KEYE	TAYLOR	TX70	441	003077	N	1982
KELSEY	JIM HOGG	TX40	247	373394	ONA	1938	KEY'S FIRST	HARDEMAN	TX90	197	003769	OA	1998
KELSEY	STARR	TX40	427	373394	ONA	1938	KEYSTONE	WINKLER	TX80	495	377362	ONA	1935
KELSEY DEEP	BROOKS	TX40	047	373425	ONA	1944	KEYSTONE SE	WINKLER	TX80	495	377610	OA	1968
KELSEY DEEP	JIM HOGG	TX40	247	373425	ONA	1944	KEYSTONE SOUTH	WINKLER	TX80	495	377641	OA	1948
KELSEY DEEP	STARR	TX40	427	373425	ONA	1944	KEYSTONE SW	WINKLER	TX80	495	001403	OA	1981
KELSEY DEEP NE	BROOKS	TX40	047	008177	O	1980	KHAN	WILSON	TX10	493	014977	N	1993
KELSEY DEEP NORTH	BROOKS	TX40	047	373456	O	1968	KIBBE	DUVAL	TX40	131	001406	OA	1980
KELSEY DEEP NW	JIM HOGG	TX40	247	008178	ON	1981	KICKAPOO	ARCHER	TX90	009	378099	OA	1954
KELSEY DEEP SW	JIM HOGG	TX40	247	008179	N	1980	KICKAPOO CREEK	CONCHO	TX75	095	001407	OA	1982
KELSEY DEEP WEST	JIM HOGG	TX40	247	008180	N	1980	KICKAPOO CREEK	HOOD	TX70	221	001407	N	1980
KELSEY EAST	HIDALGO	TX40	215	373487	N	1959	KICKAPOO CREEK	PARKER	TX70	367	001407	N	1980
KELSEY SE	BROOKS	TX40	047	373518	N	1945	KICKENDAH	GOLIAD	TX20	175	014775	N	1993
KELSEY SE	STARR	TX40	427	373518	N	1945	KIDD	BEE	TX20	025	378223	N	1978
KELSEY SE-NC	BROOKS	TX40	047	016928	N	1997	KIDD	COOKE	TX90	097	378223	OA	1953
KELSEY SOUTH	BROOKS	TX40	047	373549	ONA	1938	KIDD	PARKER	TX70	367	378223	N	1979
KELSEY SOUTH	JIM HOGG	TX40	247	373549	ON	1938	KIEFER RANCH	ZAVALA	TX10	507	013240	N	1988
KELSEY SOUTH	STARR	TX40	427	373549	ONA	1938	KIEFER WEST	ZAVALA	TX10	507	378293	N	1978
KELSEY-BASS-DEEP	BROOKS	TX40	047	373398	N	1949	KIEL	WILBARGER	TX90	487	378316	OA	1952
KELTON	THROCKMORTON	TX70	447	373580	OA	1957	KIERAN	HARDEMAN	TX90	197	012996	O	1988
KELTON NORTH	WHEELER	TX95	483	011986	ONA	1987	KIGHT	STEPHENS	TX70	429	008183	N	1984
KELTON NW	WHEELER	TX95	483	000320	N	1980	KIKER	FISHER	TX70	151	014454	O	1992
KELTON WEST	WHEELER	TX95	483	007897	N	1982	KILCREASE	MONTAGUE	TX90	337	378378	O	1964
KEM	WILBARGER	TX90	487	009443	OA	1984	KILDARE	CASS	TX60	067	378409	ONA	1942
KEMAH	GALVESTON	TX30	167	003667	N	1999	KILDARE	MARION	TX60	315	378409	ONA	1942
KEMLETZ	CRANE	TX80	103	373611	O	1963	KILGORE NORTH	GREGG	TX60	183	014772	O	1993
KEMP	COLEMAN	TX70	083	373735	ONA	1976	KILGORE SOUTH	RUSK	TX60	401	005576	N	1983
KEMP	FISHER	TX70	151	373735	OA	1965	KILGORE SW	RUSK	TX60	401	006496	ONA	1984
KEMP	KAUFMAN	TX50	257	373735	N	1980	KILLAM	WEBB	TX40	479	378564	ONA	1937
KEMP DENSON	MONTAGUE	TX90	337	003765	OA	1998	KILLAM NORTH	WEBB	TX40	479	378595	O	1948
KEMPER	LAVACA	TX20	285	373766	N	1975	KILLEBREW	ROBERTS	TX95	393	378626	N	1954
KEMPER EAST	LAVACA	TX20	285	001400	N	1979	KILLGORE RANCH	MOORE	TX95	341	378666	N	1974
KEMPNER	WICHITA	TX90	485	373797	OA	1947	KILLIBREW	ROBERTS	TX95	393	000321	N	1979
KEMPNER WEST	WICHITA	TX90	485	373828	OA	1952	KIM	SCHLEICHER	TX75	413	003997	OA	1982
KEMPTON	STONEWALL	TX70	433	373859	O	1958	KIM FLOWERS	ROBERTS	TX95	393	012206	N	1987
KEN	KIMBLE	TX75	267	373890	ONA	1950	KIM FLOWERS SOUTH	ROBERTS	TX95	393	013491	N	1989
KEN	SUTTON	TX75	435	373890	ONA	1950	KIMBELL	COOKE	TX90	097	378812	OA	1952
KEN CAMPBELL	COLEMAN	TX70	083	010493	ON	1986	KIMBELL	KIMBLE	TX75	267	378812	N	1963
KEN DANDY	EASTLAND	TX70	133	011458	OA	1987	KIMBELL-DIAMOND	HARDEMAN	TX90	197	378843	O	1963
KEN REGAN	REEVES	TX80	389	373921	OA	1954	KIMBELL-SIMS	COOKE	TX90	097	378874	OA	1949
KEN ROSE	SHACKELFORD	TX70	417	010781	N	1986	KIMBERLEE ELAINE	SHACKELFORD	TX70	417	015969	O	1994
KENAN	PALO PINTO	TX70	363	374045	N	1960	KIMBERLIN	MIDLAND	TX80	329	378905	OA	1983
KENBERG	TAYLOR	TX70	441	374076	O	1952	KIMBERLIN	PECOS	TX80	371	378905	O	1968
KENDALL	LIVE OAK	TX20	297	374107	N	1983	KIMBERLIN RANCH	GRAYSON	TX90	181	378917	OA	1975
KENDALL	YOUNG	TX90	503	374107	ONA	1946	KIMBERLIN RANCH	PALO PINTO	TX70	363	378917	ONA	1985
KENDALL NORTH	YOUNG	TX90	503	374138	OA	1960	KIMBLE	KIMBLE	TX75	267	378920	N	1963
KENDLETON	FORT BEND	TX30	157	374231	N	1983	KIMBRO	TRAVIS	TX10	453	378936	OA	1935
KENDLETON SE	WHARTON	TX30	481	008181	N	1981	KINABREW	HENDERSON	TX50	213	011175	OA	1986
KENDRICK	NACOGDOCHES	TX60	347	374262	N	1980	KIN-ADA	HARDIN	TX30	199	378998	ON	1957
KENDRICK	RUNNELS	TX75	399	374262	ONA	1955	KIN-ADA WEST	HARDIN	TX30	199	379029	N	1970
KENEDY	KARNES	TX20	255	374486	ONA	1969	KINCAID	TAYLOR	TX70	441	379060	O	1946
KENEDY CENTRAL	KARNES	TX20	255	013239	N	1989	KINCAID	UVALDE	TX10	463	379060	N	1950
KENEDY EAST	KARNES	TX20	255	374489	ONA	1976	KINCAID-WINN	MAVERICK	TX10	323	379184	N	1971
KENEDY SW	KARNES	TX20	255	374492	N	1969	KINCY	GRAYSON	TX90	181	008123	OA	1997
KENG	LEE	TX30	287	010782	OA	1986	KINDER	CLAY	TX90	077	379215	OA	1939
KENKER	TOM GREEN	TX75	451	374541	OA	1964	KINDER	JACK	TX90	237	379215	ONA	1951
KENKER SOUTH	TOM GREEN	TX75	451	374572	O	1965	KINDER NORTH	JACK	TX90	237	006565	ONA	1984
KENKIRK	WISE	TX90	497	374603	ONA	1956	KING	LIPSCOMB	TX95	295	379308	N	1967
KENKIRK SE	WISE	TX90	497	374634	N	1965	KING	RUNNELS	TX75	399	379308	OA	1982
KENKIRK SW	WISE	TX90	497	374665	N	1964	KING	THROCKMORTON	TX70	447	379308	O	1951
KENLAW	CROCKETT	TX75	105	011774	N	1979	KING	WILBARGER	TX90	487	379308	O	1939
KENLON	JACKSON	TX20	239	012447	N	1988	KING EDWARD	CULBERSON	TX80	109	379416	N	1977
KENNARD	STARR	TX40	427	374758	ONA	1947	KING EDWARD	REEVES	TX80	389	379416	N	1977
KENNARD-MOORE	GONZALES	TX10	177	006918	N	1984	KING K	LIPSCOMB	TX95	295	011176	N	1985
KENNEDY	JACK	TX90	237	374789	ONA	1963	KING LAKE	ECTOR	TX80	135	005506	OA	1988
KENNEDY	MONTAGUE	TX90	337	374789	OA	1948	KING MOUNTAIN	UPTON	TX75	461	379432	ONA	1955
KENNEDY HEIRS	KENEDY	TX40	261	009262	N	1985	KING MOUNTAIN EAST	UPTON	TX75	461	379463	O	1965
KENNEDY-FAULKNER	REEVES	TX80	389	374820	ONA	1968	KING MOUNTAIN NORTH	UPTON	TX75	461	379494	ONA	1969
KENNEDY-FAULKNER SOUTH	REEVES	TX80	389	374851	ONA	1969	KING MOUNTAIN SE	UPTON	TX75	461	011177	O	1986
KENNER	TOM GREEN	TX75	451	374944	O	1953	KING MOUNTAIN SOUTH	UPTON	TX75	461	379525	ONA	1963
KENNER EAST	TOM GREEN	TX75	451	374975	OA	1965	KING NORTH	WILBARGER	TX90	487	379556	OA	1953
KENNER WEST	TOM GREEN	TX75	451	375006	O	1964	KING RANCH WEST	WILLACY	TX40	489	379587	OA	1970
KENNETH REISS	POLK	TX30	373	014112	O	1991	KINGDOM	HOCKLEY	TX85	219	379711	OA	1970
KENNITH	HANSFORD	TX95	195	007218	N	1998	KINGDOM	TERRY	TX85	445	379711	OA	1970
KEN-RICH	JACK	TX90	237	373952	ONA	1955	KINGDOM SOUTH	TERRY	TX85	445	011178	OA	1987
KEN-RICH	YOUNG	TX90	503	373952	OA	1956	KINGS CREEK	THROCKMORTON	TX70	447	001411	OA	1980
KEN-RICH SOUTH	JACK	TX90	237	373983	OA	1965	KINGS INN	KLEBERG	TX40	273	380062	N	1977
KENS	GUADALUPE	TX10	187	375254	OA	1957	KINGS KID	FAYETTE	TX30	149	008187	N	1981
KENT	TOM GREEN	TX75	451	375285	ONA	1956	KINGSBURY	EASTLAND	TX70	133	380114	OA	1980
KENT NORTH	TOM GREEN	TX75	451	375362	N	1977	KINGSBURY	GUADALUPE	TX10	187	380114	OA	1954
KENTUCKY MOTT	VICTORIA	TX20	469	375657	ONA	1958	KINGSBURY EAST	GUADALUPE	TX10	187	007124	OA	1982
KENWOOD	LEON	TX50	289	375676	N	1994	KINGSBURY SOUTH	GUADALUPE	TX10	187	380176	OA	1956
KERENS	NAVARRO	TX50	349	376091	ON	1942	KINGSBURY WEST	GUADALUPE	TX10	187	011987	OA	1985
KERENS SOUTH	NAVARRO	TX50	349	376122	ONA	1952	KINGSLEY	IRION	TX75	235	380207	OA	1951
KERI KIM	PARKER	TX70	367	010494	OA	1985	KINGSVILLE	KLEBERG	TX40	273	380331	ONA	1913
KERLICK	GOLIAD	TX20	175	376154	N	1974	KINGSVILLE EAST	KLEBERG	TX40	273	380362	ON	1952
KERLYN-LOVING	YOUNG	TX90	503	376184	OA	1940	KINGSVILLE NORTH	KLEBERG	TX40	273	380366	N	1975
KERMIT	WINKLER	TX80	495	376215	ONA	1928	KINGSVILLE SE	KLEBERG	TX40	273	006649	N	1984
KERMIT NW	WINKLER	TX80	495	017192	N	2001	KINGSVILLE SOUTH	KLEBERG	TX40	273	380372	N	1974
KERMIT SE	WINKLER	TX80	495	376246	OA	1957	KINGSVILLE SW	KLEBERG	TX40	273	017125	N	2001
KERMIT SOUTH	WINKLER	TX80	495	376277	ONA	1956	KING-TINDALL	EASTLAND	TX70	133			

TEXAS

Field Name	County Name	State Sub	Co Code	Field Code	Field Type	Disc Year	Field Name	County Name	State Sub	Co Code	Field Code	Field Type	Disc Year		
KIOWA CREEK SOUTH	LIPSCOMB	TX	95	295	380925	N	1979	KOMAREK	WICHITA	TX	90	485	385687	O	1952
KIOWA PEAK	STONEWALL	TX	70	433	380982	OA	1950	KONOHASSETT	STERLING	TX	80	431	385966	O	1962
KIOWA PEAK NW	STONEWALL	TX	70	433	381013	OA	1961	KOONSMAN	BORDEN	TX	85	033	386059	OA	1957
KIOWA PEAK SE	STONEWALL	TX	70	433	381044	O	1965	KOONSMAN	GARZA	TX	85	169	386059	OA	1957
KIPI	STEPHENS	TX	70	429	013142	OA	1988	KOONSMAN EAST	BORDEN	TX	85	033	386090	O	1961
KIPPY	MCMULLEN	TX	10	311	011989	N	1985	KOONSMAN NE	GARZA	TX	85	169	386121	OA	1964
KIRBY	LIBERTY	TX	30	291	381292	OA	1943	KOONTZ	VICTORIA	TX	20	469	386152	ONA	1940
KIRBY	TAYLOR	TX	70	441	381292	ONA	1967	KOONTZ NE	VICTORIA	TX	20	469	386183	ONA	1966
KIRBY EAST	TAYLOR	TX	70	441	001412	OA	1979	KOONTZ NORTH	VICTORIA	TX	20	469	386214	ON	1944
KIRBY SW	TAYLOR	TX	70	441	381447	N	1970	KOONTZ-LEA-TREES	PECOS	TX	80	371	003870	ONA	1982
KIRBY WOB	PALO PINTO	TX	70	363	016747	N	1994	KOOP	JACKSON	TX	20	239	386229	N	1977
KIRBYVILLE	JASPER	TX	30	241	381478	ONA	1955	KOOP BEND	JACKSON	TX	20	239	001506	N	1978
KIRK	COMANCHE	TX	70	093	381509	OA	1948	KOOP BEND NORTH	JACKSON	TX	20	239	006919	N	1984
KIRK	EASTLAND	TX	70	133	381509	OA	1948	KOOPMAN	JIM WELLS	TX	40	249	386245	ONA	1942
KIRK	HUTCHINSON	TX	95	233	381509	N	1992	KOOPMAN WEST	DUVAL	TX	40	131	386261	ON	1974
KIRK EAST	COMANCHE	TX	70	093	381540	O	1950	KOPECKY	COLORADO	TX	30	089	386192	N	1975
KIRKHAM	RUNNELS	TX	75	399	381571	OA	1961	KORAH	SHACKELFORD	TX	70	417	008705	OA	1984
KIRKLAND	CHILDRESS	TX	95	075	381602	OA	1961	KORMAN	HOWARD	TX	80	227	009263	OA	1985
KIRKLAND SOUTH	CHILDRESS	TX	95	075	015709	O	1996	KORN	PECOS	TX	80	371	386369	ON	1963
KIRKPATRICK	GARZA	TX	85	169	381695	OA	1961	KORNEGAY	RUNNELS	TX	75	399	000685	OA	1979
KIRKPATRICK SOUTH	GARZA	TX	85	169	010953	OA	1986	KOSSE	LIMESTONE	TX	50	293	386400	O	1922
KIRSTEN	WHEELER	TX	95	483	015929	N	1994	KOSSE NORTH	LIMESTONE	TX	50	293	386408	N	1976
KIRVIN	FREESTONE	TX	50	161	381819	N	1952	KOSSE SE	LIMESTONE	TX	50	293	001507	N	1980
KIRVIN NE	FREESTONE	TX	50	161	381824	N	1976	KOTHMAN RANCH	KIMBLE	TX	75	267	007898	N	1980
KIRVIN SOUTH	FREESTONE	TX	50	161	015799	N	1994	KOVAR	BASTROP	TX	10	021	002140	OA	1980
KI-SIM	CONCHO	TX	75	095	014350	O	1991	KPRICO	STEPHENS	TX	70	429	006567	N	1984
KISINGER	BAYLOR	TX	90	023	381837	OA	1979	KR/BOA	KLEBERG	TX	40	273	002712	N	1998
KISSELL	TAYLOR	TX	70	441	382005	OA	1958	KRAMBERGER	JACK	TX	90	237	386912	ONA	1971
KIT	THROCKMORTON	TX	70	447	382036	O	1965	KRAMER	PALO PINTO	TX	70	363	014978	N	1994
KITCHEN CREEK	MARION	TX	60	315	004425	N	1983	KRAUS	ORANGE	TX	30	361	387129	ONA	1988
KITE	CRANE	TX	80	103	382067	OA	1962	KRAUSE	FORT BEND	TX	30	157	387222	N	1963
KITSIE	PECOS	TX	80	371	004242	N	1983	KRB/ZUNI-NC	KLEBERG	TX	40	273	016920	N	1996
KITTELL	HOUSTON	TX	60	225	014031	O	1991	KREIS	DUVAL	TX	40	131	387253	ONA	1940
KITTIE	LIVE OAK	TX	20	297	382098	O	1943	KREIS NORTH	DUVAL	TX	40	131	387284	O	1955
KITTIE BURNS	LIVE OAK	TX	20	297	382129	N	1947	KRISTEN	YOAKUM	TX	85	501	014249	O	1992
KITTIE WEST	LIVE OAK	TX	20	297	382160	ONA	1945	KRISTEN A	KING	TX	85	269	014561	O	1993
KITITRELL	HOUSTON	TX	60	225	382191	OA	1991	KRISTI	STARR	TX	40	427	011776	N	1987
KITTSIE	HOUSTON	TX	10	127	006820	OA	1984	KRISTY	EASTLAND	TX	70	133	007899	O	1982
KITTY BURNS	LIVE OAK	TX	20	297	010109	OA	1989	KROC	COLEMAN	TX	70	083	387811	OA	1953
KITTY BURNS NORTH	LIVE OAK	TX	20	297	014352	N	1992	KROHN	WICHITA	TX	90	485	387873	O	1953
KITTY HAWK	STARR	TX	40	427	012557	ONA	1988	KROOKED CLIFF	SHACKELFORD	TX	70	417	015539	O	1996
KIVA	MARTIN	TX	80	317	382253	OA	1970	KROOKED RIVER	THROCKMORTON	TX	70	447	015729	N	1995
K-JACK	HOWARD	TX	80	227	014453	O	1992	KROOKED RIVER NORTH	HASKELL	TX	70	207	014979	O	1994
KJB	HOWARD	TX	80	227	013885	OA	1990	KROOKED RIVER SOUTH	SHACKELFORD	TX	70	417	015202	O	1994
K-K	COOKE	TX	90	097	367860	OA	1955	KROOKED RIVER WEST	HASKELL	TX	70	207	015541	O	1995
KLATT	SCHLEICHER	TX	75	413	382455	ON	1970	KRUEGER	COLORADO	TX	30	089	387997	N	1971
KLEBERG TOWN	KLEBERG	TX	40	273	382517	N	1965	KS	BEE	TX	20	025	009165	N	2000
KLEINER	EASTLAND	TX	70	133	382548	ONA	1948	KSI	SHACKELFORD	TX	70	417	008706	OA	1984
KLEMENTS	COOKE	TX	90	097	382610	O	1959	KU PEAK	STONEWALL	TX	70	433	013390	OA	1989
KLENK	CONCHO	TX	75	095	382734	OA	1989	KUBECA	LAVACA	TX	20	285	008538	N	1984
KLIIPPING	GLASSCOCK	TX	80	173	007825	O	1996	KUBELA	WHARTON	TX	30	481	388230	ONA	1936
KLMN	SHACKELFORD	TX	70	417	006131	OA	1983	KUBELA SE	WHARTON	TX	30	481	388242	N	1975
KLOTZMAN	WILSON	TX	10	493	002138	OA	1981	KUBELKA	LEON	TX	50	289	008707	N	1984
KLUMP	HIDALGO	TX	40	215	383137	N	1953	KUBENKA	JACKSON	TX	20	239	388251	N	1977
K-M-A	ARCHER	TX	90	009	367953	O	1931	KUESTER	DE WITT	TX	20	123	388336	ONA	1980
K-M-A	WICHITA	TX	90	485	367953	OA	1931	KUESTER	VICTORIA	TX	20	469	388336	ONA	1980
K-M-A	WILBARGER	TX	90	487	367953	O	1931	KUHLMAN	HARRIS	TX	30	201	388385	OA	1948
KNEBLES	BAYLOR	TX	90	023	003998	O	1982	KUHLMAN	MONTGOMERY	TX	30	339	388385	OA	1948
KNICKERBOCKER	TOM GREEN	TX	75	451	383362	ONA	1952	KUHLMAN EAST	HARRIS	TX	30	201	388416	O	1953
KNIGHT	EASTLAND	TX	70	133	383393	N	1953	KULAWIK	DE WITT	TX	20	123	010499	N	1985
KNIGHT	STEPHENS	TX	70	429	383393	N	1984	KULCAK	WHARTON	TX	30	481	388447	ON	1950
KNIGHT	YOUNG	TX	90	503	383393	OA	1938	KULCAK SOUTH	WHARTON	TX	30	481	388478	ON	1964
KNIGHT & MILLER	DAWSON	TX	85	115	383408	OA	1972	KUNKEL	YOUNG	TX	90	503	388633	OA	1971
KNIGHTSBRIDGE	SHACKELFORD	TX	70	417	011179	O	1987	KUNKEL-HICKMAN	ARCHER	TX	90	009	012997	O	1988
KNOB HILL	YOUNG	TX	90	503	383455	O	1962	KUPER	RUNNELS	TX	75	399	388664	OA	1964
KNOB HILL EAST	YOUNG	TX	90	503	383486	OA	1963	KURLAND BOW TYE	SCHLEICHER	TX	75	413	013493	OA	1989
KNOBLOCH	YOUNG	TX	90	503	016319	N	1997	KURLAND BOW TYE	TOM GREEN	TX	75	451	013493	OA	1989
KNOBLOCH-POLAND	YOUNG	TX	90	503	007216	N	1997	KURT W BOLEY	TOM GREEN	TX	75	451	010500	O	1985
KNOLLE	JIM WELLS	TX	40	249	383734	ON	1926	KURTEN	BRAZOS	TX	30	041	388709	OA	1976
KNOLLE	NUECES	TX	40	355	383734	ON	1926	KURTEN	MADISON	TX	30	313	388709	OA	1976
KNOLLE NORTH	NUECES	TX	40	355	383765	O	1957	KURTEN	ROBERTSON	TX	50	395	388709	OA	1976
KNOLLE SE	NUECES	TX	40	355	383796	O	1966	KURTEN NW	BRAZOS	TX	30	041	006687	OA	1981
KNOTT	HOWARD	TX	80	227	383889	OA	1957	KURTH-BYARS	ANGELINA	TX	60	005	388757	O	1952
KNOTT CEMETARY	HOWARD	TX	80	227	001504	OA	1980	KURTZ	LAVACA	TX	20	285	001512	N	1965
KNOTT CEMETARY	MARTIN	TX	80	317	001504	OA	1980	KUYPERS	NUECES	TX	40	355	389129	OA	1969
KNOTT SE	HOWARD	TX	80	227	010955	O	1986	KUZELL	PARKER	TX	70	367	389143	N	1979
KNOTT SW	HOWARD	TX	80	227	383920	OA	1967	KWAN-MOR	CALLAHAN	TX	70	059	009264	OA	1985
KNOTT WEST	HOWARD	TX	80	227	383928	OA	1974	KWANRUDEE	YOUNG	TX	90	503	008708	OA	1984
KNOX	LIVE OAK	TX	20	297	384106	N	1959	KYLE	HARDEMAN	TX	90	197	389401	OA	1982
KNOX	YOUNG	TX	90	503	384106	ONA	1942	KYLE	VICTORIA	TX	20	469	389401	N	1958
KNOX CITY	KNOX	TX	90	275	384199	O	1946	KYLE & TAPP	HARDEMAN	TX	90	197	001514	OA	1979
KNOX CITY EAST	KNOX	TX	90	275	384230	O	1952	KYOTE	ATASCOSA	TX	10	013	389432	OA	1951
KNOX CITY NE	KNOX	TX	90	275	003772										

Field Name	County Name	State Sub	Co Code	Field Code	Field Disc Type Year	Field Name	County Name	State Sub	Co Code	Field Code	Field Disc Type Year
L SQUARED	REFUGIO	TX20	391	013144	N 1987	LABBE SOUTH	DUVAL	TX40	131	393089	N 1979
L T	SHACKELFORD	TX70	417	001518	N 1981	LABBE WEST	DUVAL	TX40	131	393099	N 1953
L T BURNS	COLEMAN	TX70	083	390433		LABOR DAY	DE WITT	TX20	123	012999	N 1988
L W G	CONCHO	TX75	095	000714	OA 1980	LABUS	KARNES	TX20	255	393161	OA 1961
L W T	JACK	TX90	237	007127	OA 1982	LAC	LEON	TX50	289	002952	N 1998
LA	CALLAHAN	TX70	059	001519	OA 1979	LAC	MONTAGUE	TX90	337	006298	OA 1984
LA ALAMEDA	BROOKS	TX40	047	390480	N 1970	LACAFF	ANDREWS	TX80	003	393223	OA 1969
LA ANN	WILBARGER	TX90	487	390487	OA 1976	LACAFF	MARTIN	TX80	317	393223	OA 1969
LA BAHIA	GOLIAD	TX20	175	390495	ON 1948	LACAL	WILLACY	TX40	489	393254	ON 1965
LA BAHIA EAST	GOLIAD	TX20	175	390526	N 1957	LACASA	STEPHENS	TX70	429	393270	ONA 1975
LA BAHIA WEST	GOLIAD	TX20	175	390531	N 1975	LACEY	HEMPHILL	TX95	211	393347	N 1996
LA BELLE	JEFFERSON	TX30	245	390650	ONA 1937	LACKLAND GEOTHERMAL	BEXAR	TX10	029	012209	N 1983
LA BELLE NORTH	JEFFERSON	TX30	245	390681	N 1959	LACY	CAMERON	TX40	061	393657	ONA 1946
LA BELLE SE	JEFFERSON	TX30	245	390712	OA 1966	LACY	HIDALGO	TX40	215	393657	ONA 1946
LA BLANCA	HIDALGO	TX40	215	390743	ON 1936	LACY CREEK	STERLING	TX80	431	393719	OA 1967
LA BRISA	STARR	TX40	427	390774	ON 1966	LACY DEE	SCURRY	TX85	415	015133	O 1994
LA CHUSA	MCMULLEN	TX10	311	011180	ON 1985	LACY-ARMOUR	CLAY	TX90	077	393688	OA 1951
LA COMA	HIDALGO	TX40	215	390836	N 1959	LACYVILLE WEST	NACOGDOCHES	TX60	347	006133	N 1983
LA COPITA	STARR	TX40	427	390867	ONA 1948	LADENBURGER	SHACKELFORD	TX70	417	393905	O 1968
LA COPITA EAST	STARR	TX40	427	390898	ONA 1971	LADY	LIPSOMB	TX95	295	393998	N 1980
LA CRUZ	WEBB	TX40	479	390974	N 1972	LADY EAST	OFFSHORE-STATE	TX05	990	006134	N 1983
LA DONNA	SHACKELFORD	TX70	417	001553	OA 1981	LADY FRITZ	WICHITA	TX90	485	394029	OA 1954
LA ENCANTADA	BROOKS	TX40	047	391022	N 1961	LADY JANE	SHACKELFORD	TX70	417	394060	OA 1968
LA ENCANTADA EAST	BROOKS	TX40	047	391053	N 1965	LADY SHARON	CALDWELL	TX10	055	014251	O 1991
LA ESCALERA	PECOS	TX80	371	014849	O 1994	LAEKIN	YOUNG	TX90	503	012558	O 1988
LA ESPERANZO	WEBB	TX40	479	391066	N 1977	LAEKIN BRITT	YOUNG	TX90	503	013000	O 1988
LA FE	JIM HOGG	TX40	247	008539	ONA 1979	LA-FE	JIM HOGG	TX40	247	391084	N 1964
LA GLORIA	BROOKS	TX40	047	391115	ONA 1924	LAFITTE	AUSTIN	TX30	015	394277	OA 1979
LA GLORIA	JIM WELLS	TX40	249	391115	ONA 1924	LAFITTES GOLD	GALVESTON	TX30	167	394308	ONA 1973
LA GLORIA EAST	BROOKS	TX40	047	391146	ON 1947	LAFITTES GOLD	OFFSHORE-STATE	TX05	990	394308	ON 1971
LA GLORIA EAST	JIM WELLS	TX40	249	391146	OA 1947	LAGARTO	LIVE OAK	TX20	297	394432	ONA 1959
LA GLORIA NORTH	BROOKS	TX40	047	391177	ONA 1955	LAGARTO CREEK	LIVE OAK	TX20	297	009811	N 1979
LA GLORIA NORTH	JIM WELLS	TX40	249	391177	ONA 1955	LAGARTO PASTURE	JIM WELLS	TX40	249	394463	ONA 1962
LA GLORIA SOUTH	BROOKS	TX40	047	391208	ONA 1945	LAGARTO WEST	LIVE OAK	TX20	297	003080	OA 1982
LA GLORIA SOUTH	JIM WELLS	TX40	249	391208	ONA 1945	LAGO	LOVING	TX80	301	007392	N 1990
LA GORCE	TAYLOR	TX70	441	391301	O 1958	LAGO DEL OCELOT	WILLACY	TX40	489	014354	N 1992
LA GROVE	REFUGIO	TX20	391	391394	ON 1964	LAGUEY	YOUNG	TX90	503	001530	OA 1981
LA GRULLA	STARR	TX40	427	016172	N 1996	LAGUNA	ZAVALA	TX10	507	394525	N 1977
LA GRULLA DEEP	STARR	TX40	427	016173	N 1995	LAGUNA LARGA	KLEBERG	TX40	273	394556	N 1949
LA GRULLA NW	STARR	TX40	427	391425	N 1964	LAGUNA LARGA	NUECES	TX40	355	394556	N 1949
LA HUERTA	DUVAL	TX40	131	391487	ONA 1957	LAGUNA MADRE	KENEDY	TX40	261	394587	N 1954
LA HUERTA NW	DUVAL	TX40	131	391518	ONA 1962	LAHEY	TERRY	TX85	445	011992	OA 1986
LA HUERTA SOUTH	DUVAL	TX40	131	391549	N 1962	LAHINCH	DUVAL	TX40	131	014034	N 1990
LA HUERTA WEST	DUVAL	TX40	131	391580	ONA 1962	LAIL	TAYLOR	TX70	441	394711	OA 1959
LA JARA	HIDALGO	TX40	215	391611	N 1954	LAIL NE	TAYLOR	TX70	441	394742	O 1968
LA JOLLA RANCH EAST	MCMULLEN	TX10	311	007128	N 1983	LAIRD	MONTAGUE	TX90	337	394773	OA 1963
LA JOLLA RANCH WEST	MCMULLEN	TX10	311	011990	N 1984	LAJET	CALLAHAN	TX70	059	001532	OA 1981
LA JUANA	DUVAL	TX40	131	391642	O 1954	LAJET	TAYLOR	TX70	441	001532	OA 1981
LA MANGANA	WEBB	TX40	479	001521	N 1979	LAJUANA	STEPHENS	TX70	429	006655	N 1984
LA MANTIA	UVALDE	TX10	463	002967	OA 1979	LAKE ABILENE	TAYLOR	TX70	441	394897	ONA 1950
LA MANTIA	ZAVALA	TX10	507	002967	OA 1979	LAKE ABILENE NORTH	TAYLOR	TX70	441	001533	OA 1979
LA MESA	WEBB	TX40	479	391673	N 1968	LAKE ALASKA	BRAZORIA	TX30	039	394928	ONA 1963
LA MESTENA	BROOKS	TX40	047	391704	N 1961	LAKE ALBANY EAST	SHACKELFORD	TX70	417	010783	OA 1986
LA MOCA RANCH	WEBB	TX40	479	391748	N 1976	LAKE ALBANY NORTH	SHACKELFORD	TX70	417	014035	ONA 1991
LA MUJER	JIM HOGG	TX40	247	008194	N 1982	LAKE ANAHUAC	CHAMBERS	TX30	071	006135	N 1983
LA NANA BAYOU	NACOGDOCHES	TX60	347	009265	N 1985	LAKE AUSTIN	MATAGORDA	TX30	321	000690	N 1980
LA NEIL	HASKELL	TX70	207	001522	OA 1980	LAKE BROWNWOOD	BROWN	TX70	049	395548	ONA 1958
LA PALOMA	FISHER	TX70	151	391766	OA 1965	LAKE CASA BLANCA	WEBB	TX40	479	395653	N 1975
LA PARA	LIVE OAK	TX20	297	391821	N 1977	LAKE CASA BLANCA SE	WEBB	TX40	479	395662	N 1975
LA PARA	REFUGIO	TX20	391	391821	N 1979	LAKE CHEROKEE SOUTH	RUSK	TX60	401	002954	OA 1997
LA PARITA	ATASCOSA	TX10	013	391828	OA 1950	LAKE CISCO	EASTLAND	TX70	133	395765	OA 1952
LA PERLA	ZAPATA	TX40	505	391859	N 1958	LAKE COLEMAN	CALLAHAN	TX70	059	003873	ONA 1981
LA PERLA RANCH	WEBB	TX40	479	391872	N 1976	LAKE COLEMAN	COLEMAN	TX70	083	003873	ONA 1981
LA PERLA RANCH	ZAPATA	TX40	505	391872	N 1976	LAKE COLEMAN NW	COLEMAN	TX70	083	007900	N 1984
LA PERLA RANCH EAST	ZAPATA	TX40	505	001123	N 1979	LAKE CREEK	MONTGOMERY	TX30	339	395858	ONA 1941
LA PRYOR CASTLE	ZAVALA	TX10	507	009266	N 1985	LAKE CREEK	PALO PINTO	TX70	363	395858	N 1979
LA PRYOR EAST	ZAVALA	TX10	507	002142	N 1979	LAKE CREEK EAST	MONTGOMERY	TX30	339	395873	ONA 1979
LA PRYOR SE	ZAVALA	TX10	507	002143	N 1977	LAKE CREEK NORTH	MONTGOMERY	TX30	339	395951	N 1963
LA QUINTA	NUECES	TX40	355	392076	N 1966	LAKE DALLAS	DENTON	TX90	121	396106	N 1959
LA QUINTA CHANNEL	SAN PATRICIO	TX40	409	392080	N 1975	LAKE DALLAS EAST	DENTON	TX90	121	396137	N 1962
LA REFORMA	HIDALGO	TX40	215	392107	ONA 1938	LAKE DANIELS	STEPHENS	TX70	429	396147	O 1975
LA REFORMA	STARR	TX40	427	392107	ONA 1938	LAKE FERRELL	MARION	TX60	315	396478	ONA 1957
LA REFORMA DEEP	HIDALGO	TX40	215	004552	N 1997	LAKE FERRELL NORTH	MARION	TX60	315	396490	OA 1975
LA REFORMA EAST	HIDALGO	TX40	215	392111	N 1980	LAKE FORK	WOOD	TX60	499	000692	ONA 1980
LA REFORMA NE	STARR	TX40	427	392138	O 1954	LAKE HOUSTON	HARRIS	TX30	201	000693	OA 1981
LA REFORMA NORTH	STARR	TX40	427	392169	ON 1959	LAKE JACKSON	BRAZORIA	TX30	039	002425	N 1999
LA REFORMA NW	STARR	TX40	427	392180	N 1970	LAKE KICKAPOO	ARCHER	TX90	009	001534	OA 1980
LA REFORMA SOUTH	STARR	TX40	427	392200	N 1939	LAKE KICKAPOO EAST	ARCHER	TX90	009	396750	OA 1978
LA REFORMA SW	STARR	TX40	427	392221	OA 1978	LAKE KICKAPOO NORTH	ARCHER	TX90	009	396757	O 1952
LA REFORMA WEST	STARR	TX40	427	392231	ONA 1969	LAKE KICKAPOO SOUTH	ARCHER	TX90	009	396788	OA 1953
LA RICA	ZAPATA	TX40	505	392262	N 1989	LAKE KICKAPOO WEST	ARCHER	TX90	009	007130	OA 1980
LA ROSA	REFUGIO	TX20	391	392293	ONA 1938	LAKE KIOWA	COOKE	TX90	097	396800	OA 1977
LA ROSITA	MAVERICK	TX10	323	392427	N 1973	LAKE KIRBY	TAYLOR	TX70	441	396819	OA 1940
LA ROSITA	WEBB	TX40	479	392427	N 1978	LAKE LEON	EASTLAND	TX70	133	396875	OA 1975
LA RUCIA	HIDALGO	TX40	215	001523	N 1981	LAKE MARY	ANDERSON	TX60	001	397005	ONA 1960
LA RUE	HENDERSON	TX50	213	392448	ONA 1945	LAKE MEINERT	LAVACA	TX20	285	006136	ONA 1983
LA SAL VIEJA	WILLACY	TX40	489	392479	ONA 1945	LAKE MINERAL WELLS	PARKER	TX70	367	397267	N 1977
LA SAL VIEJA EAST	WILLACY	TX40	489	009267	N 1984	LAKE NECESSITY	STEPHENS	TX70	429	397393	ONA 1973
LA SALLE	JACKSON	TX20	239	392510	ONA 1943	LAKE NOVICE	COLEMAN	TX70	083	007901	N 1983
LA SALLE NE	JACKSON	TX20	239	392541	ON 1969	LAKE PASTURE	REFUGIO	TX20	391	397594	ONA 1939
LA SALLE NORTH	JACKSON	TX20	239	392572	ON 1961	LAKE PASTURE SW	REFUGIO	TX20	391	001535	OA 1980
LA SALLE RANCH	CALHOUN	TX20	057	001524	N 1980	LAKE PASTURE WEST	REFUGIO	TX20	391	397625	ONA 1957
LA SALLE WEST	JACKSON	TX20	239	392603	ONA 1952	LAKE PLACEDO	VICTORIA	TX20	469	397671	ONA 1975
LA SARA	WILLACY	TX40	489	392634	ONA 1954	LAKE QUITMAN	WOOD	TX60	499	397718	OA 1970
LA SARA EAST	WILLACY	TX40	489	392665	ON 1969	LAKE RD	AUSTIN	TX30	015	015301	O 1995
LA SARA NE	WILLACY	TX40	489	392696	ONA 1972	LAKE STEPHENSON	CHAMBERS	TX70	071	398152	N 1961
LA SARA NORTH	WILLACY	TX40	489	392727	ONA 1966	LAKE SWEETWATER	NOLAN	TX70	353	398183	OA 1968
LA SARA NW	WILLACY	TX40	489	392758	ONA 1962	LAKE SWEETWATER SOUTH	NOLAN	TX70	353	011464	O 1987
LA SARA SOUTH	WILLACY	TX40	489	392789	N 1968	LAKE TEXARKANA	CASS	TX60	067	012212	O 1987
LA SEUR	FISHER	TX70	151	015203	O 1994	LAKE THOMAS	SCURRY	TX85	415	001537	OA 1981
LA UNION	STARR	TX40	427	392820	ONA 1956	LAKE TIBERIAIS	ERATH	TX70	143	011993	N 1987
LA VELLA	SAN PATRICIO	TX40	409	392851	ON 1957	LAKE TRAMMEL	NOLAN	TX70	353	398276	OA 1950
LA VENADA	DUVAL	TX40	131	001525	N 1980	LAKE TRAMMEL EAST	NOLAN	TX70	353	398307	OA 1953
LA VERNIA	GUADALUPE	TX10	187	392913	OA 1939	LAKE TRAMMEL SOUTH	NOLAN	TX70	353	398338	ONA 1951
LA VERNIA	WILSON	TX10	493	392913	OA 1939	LAKE TRAMMEL WEST	NOLAN	TX70	353	398369	OA 1953
LA VERNIA WEST	WILSON	TX10	493	014696	O 1993	LAKE TRINIDAD	HENDERSON	TX50	213	001538	N 1980
LA VISTA	GLASSCOCK	TX60	173	003872	OA 1983	LAKE TYLER	SMITH	TX60	423	003770	N 1982
LA WARD EAST	JACKSON										

TEXAS

Field Name	County Name	State Sub	Co Code	Field Code	Field Disc Type Year	Field Name	County Name	State Sub	Co Code	Field Code	Field Disc Type Year
LAKESIDE	STEPHENS	TX70	429	398741	N 1982	LAS PINTAS	WEBB	TX40	479	403174	N 1968
LAKESIDE EAST	STEPHENS	TX70	429	003874	OA 1983	LAS PINTAS EAST	WEBB	TX40	479	014563	N 1992
LAKETON	GRAY	TX95	179	398803	ON 1954	LAS TANGUES	ZAPATA	TX40	505	003875	N 1981
LAKETON EAST	GRAY	TX95	179	398865	N 1967	LAS TIENDAS	WEBB	TX40	479	403205	N 1967
LAKETON NORTH	GRAY	TX95	179	007902	N 1980	LAS TIENDAS EAST	WEBB	TX40	479	403208	N 1973
LAKEVIEW	FRANKLIN	TX60	159	398927	OA 1949	LAS TIENDAS NORTH	WEBB	TX40	479	403213	N 1975
LAKEWOOD	EASTLAND	TX70	133	398958	OA 1982	LAS TIENDAS NW	WEBB	TX40	479	016423	N 2000
LAKEWOOD	GONZALES	TX10	177	398958	OA 1977	LAS VIVORITAS	JIM HOGG	TX40	247	403267	ON 1957
LAKEWOOD & FULTON	DAWSON	TX85	115	008542	OA 1984	LASARA EAST	WILLACY	TX40	489	006658	O 1984
LAMAR	ARANSAS	TX40	007	399051	ONA 1948	LASSATER	MARION	TX60	315	403298	ON 1946
LAMB	BORDEN	TX85	033	399237	OA 1957	LASSATER EAST	MARION	TX60	315	009820	ONA 1985
LAMBDA	COLORADO	TX30	089	006137	N 1983	LASSATER SOUTH	MARION	TX60	315	004001	N 1983
LAMBERT	CALLAHAN	TX70	059	399268	OA 1981	LASSO	JACKSON	TX20	239	403329	N 1953
LAMBERT	OLDHAM	TX95	359	399268	OA 1979	LASSO SOUTH	JACKSON	TX20	239	403360	N 1962
LAMBERT 2	OLDHAM	TX95	359	000322	OA 1979	LAST CHANCE	WISE	TX90	497	403391	OA 1985
LAMBERT 3	POTTER	TX95	375	000323	OA 1980	LATEXO EAST	HOUSTON	TX60	225	009821	N 1985
LAMBERT 4	POTTER	TX95	375	007903	OA 1981	LATHEM	HARTLEY	TX95	205	004429	OA 1983
LAMBERT TWELL	OLDHAM	TX95	359	004243	OA 1983	LATHEM SOUTH	HARTLEY	TX95	205	011994	O 1988
LAMBSHEAD	THROCKMORTON	TX70	447	399485	N 1960	LAUGHLIN-KIBBE	JIM WELLS	TX40	249	009269	OA 1985
LAMESA EAST	DAWSON	TX85	115	399516	OA 1955	LAURA	CALHOUN	TX20	057	403399	ONA 1979
LAMESA FARMS	DAWSON	TX85	115	399520	OA 1978	LAURA	JACKSON	TX20	239	403949	ON 1979
LAMESA NORTH	DAWSON	TX85	115	001540	OA 1980	LAURA C	STEPHENS	TX70	429	001549	ONA 1980
LAMESA NW	DAWSON	TX85	115	014562	O 1993	LAURA GAIL	COKE	TX75	081	009270	N 1985
LAMESA WEST	DAWSON	TX85	115	399547	OA 1950	LAURA GRACE	RUSK	TX60	401	004002	N 1983
LAMKIN	EASTLAND	TX70	133	399578	O 1955	LAURA LA VELLE	HOUSTON	TX60	225	403980	ONA 1959
LAMKIN-HAMILTON	HAMILTON	TX70	193	016968	O 2001	LAURA LA VELLE SOUTH	HOUSTON	TX60	225	403995	ONA 1977
LAMPSON	KING	TX85	269	011185	OA 1986	LAURA M	KING	TX85	269	011466	O 1987
LANA	TAYLOR	TX70	441	001541	OA 1980	LAURA MAE HILL	CALLAHAN	TX70	059	003082	N 1982
LANCASTER	HANSFORD	TX95	195	399857	OA 1987	LAURA THOMPSON SE	REFUGIO	TX20	391	009618	O 1981
LANCASTER	OCHILTREE	TX95	357	399857	OA 1987	LAURA THOMPSON	BEE	TX20	025	404042	ONA 1961
LANCASTER HILL	CROCKETT	TX75	105	399950	ON 1947	LAURA THOMSON	REFUGIO	TX20	391	404042	N 1998
LANDA	HIDALGO	TX40	215	400198	N 1946	LAURA THOMPSON NORTH	BEE	TX20	025	404073	O 1966
LANDERS	TAYLOR	TX70	441	400291	OA 1953	LAURA THOMPSON SE	REFUGIO	TX20	391	002146	OA 1982
LANDING ZONE	DICKENS	TX85	125	003745	O 1997	LAURA THOMPSON SOUTH	BEE	TX20	025	404080	N 1974
LANDIS	HANSFORD	TX95	195	400322	N 1973	LAURA THOMSON SW	BEE	TX20	025	404084	N 1972
LAND-O-LAKES	HOWARD	TX80	227	015134	O 1995	LAUREL	WEBB	TX40	479	404104	ONA 1932
LANDON	COCHRAN	TX85	079	400353	OA 1945	LAUREL NORTH	WEBB	TX40	479	404180	N 1900
LANDON	YOAKUM	TX85	501	400353	OA 1945	LAUREL WEST	WEBB	TX40	479	001550	OA 1979
LANDON EAST	COCHRAN	TX85	079	400415	O 1964	LAURELES	NUECES	TX40	355	404228	O 1970
LANDON SE	COCHRAN	TX85	079	400539	O 1958	LAUREN	STEPHENS	TX70	429	012786	OA 1988
LANDON SE	YOAKUM	TX85	501	400539	O 1958	LAURO GARZA	ZAPATA	TX40	505	404259	N 1962
LANDON WEST	MEDINA	TX10	325	400632	N 1981	LAUSTER	ARCHER	TX90	009	404290	O 1963
LANDON WEST	ZAVALA	TX10	507	400632	N 1981	LAUTZ	SHERMAN	TX95	421	014036	O 1991
LANDRY	PANOLA	TX60	365	012213	N 1987	LAVACA BAY	CALHOUN	TX20	057	404321	ONA 1964
LANE	CALDWELL	TX10	055	400725	O 1949	LAVACA BAY NE	CALHOUN	TX20	057	404352	N 1964
LANE CHAPEL	SMITH	TX60	423	011186	OA 1987	LAVACA BAY NORTH	CALHOUN	TX20	057	404383	ON 1963
LANE CHAPEL EAST	SMITH	TX60	423	014355	N 1991	LAVACA BAY SE	CALHOUN	TX20	057	011779	N 1987
LANE CHAPEL NORTH	SMITH	TX60	423	014159	ONA 1991	LAVACA RIVER	JACKSON	TX20	239	404430	N 1990
LANE CHAPEL SOUTH	SMITH	TX60	423	014160	OA 1991	LAVACA RIVER	LAVACA	TX20	285	404430	ONA 1977
LANE CHAPEL WEST	SMITH	TX60	423	013243	OA 1989	LAVAN	IRION	TX75	235	014356	ONA 1992
LANE CITY	WHARTON	TX30	481	400787	ONA 1944	LAVELLE	COLEMAN	TX70	083	404476	OA 1957
LANE CITY NE	WHARTON	TX30	481	400837	N 1973	LAVERNE	CLAY	TX90	077	404507	O 1968
LANE CITY TOWNSITE	WHARTON	TX30	481	400818	ONA 1948	LAVERRELL	SHACKELFORD	TX70	417	404817	OA 1969
LANE CITY WEST	WHARTON	TX30	481	400849	N 1950	LAVERRELL WEST	SHACKELFORD	TX70	417	404848	OA 1970
LANE DIXON	WEBB	TX40	479	013001	N 1988	LAVON	SMITH	TX60	423	404910	OA 1971
LANE-BEST	YOUNG	TX90	503	400756	O 1959	LAW	STEPHENS	TX70	429	404941	N 1979
LANEVILLE EAST	RUSK	TX60	401	006243	N 1998	LAWLER	HARDEMAN	TX90	197	006920	OA 1984
LANEVILLE NE	RUSK	TX60	401	400939	ONA 1978	LAWLIS	FISHER	TX70	151	405096	O 1961
LANEVILLE NORTH	RUSK	TX60	401	400942	ONA 1960	LAWN	TAYLOR	TX70	441	405127	ONA 1949
LANEVILLE SE	RUSK	TX60	401	400973	OA 1964	LAWN SW	TAYLOR	TX70	441	405158	ONA 1949
LANEVILLE WEST	RUSK	TX60	401	000694	N 1978	LAWRENCE	SCHLEICHER	TX75	413	405220	OA 1979
LANEY	ERATH	TX70	143	401004	N 1955	LAWRENCE RANCH	CHAMBERS	TX30	071	405344	OA 1957
LANEY NE	ERATH	TX70	143	002145	N 1975	LAWSON	ECTOR	TX80	135	405468	OA 1949
LANGDON	HOOD	TX70	221	401050	N 1978	LAWSON	HASKELL	TX70	207	405468	O 1941
LANGFORD	PALO PINTO	TX70	363	401128	N 1950	LAWSON-VIETOR	TOM GREEN	TX75	451	000697	OA 1979
LANGFORD	STEPHENS	TX70	429	401128	ONA 1980	LAX	PALO PINTO	TX70	363	008711	N 1985
LANGFORD MYSTERY	PALO PINTO	TX70	363	011777	N 1987	LAYCOCK	JACK	TX90	237	008547	OA 1984
LANGHAM CREEK	HARRIS	TX30	201	401159	ONA 1967	LAYLON	THROCKMORTON	TX70	447	465726	OA 1978
LANGHAM-WOOD	STARR	TX40	427	401190	O 1956	LAYMOND	BROWN	TX70	049	008548	N 1984
LANGLEY	MITCHELL	TX80	335	401221	O 1951	LAYNE BROWNING	WISE	TX90	497	009446	OA 1984
LANGSTON-KLEINER	YOUNG	TX90	503	401438	ONA 1950	LAZARUS	COKE	TX75	081	010788	OA 1986
LANGTRY	VAL VERDE	TX10	465	017122	N 2001	LAZARUS	NOLAN	TX70	353	010788	OA 1986
LANIER	DAWSON	TX85	115	010504	OA 1985	LAZY B	CLAY	TX90	077	405747	OA 1949
LANLAW	PECOS	TX80	371	001544	O 1977	LAZY BEND	PARKER	TX70	367	405778	N 1978
LANSING	THROCKMORTON	TX70	447	013244	O 1989	LAZY -D-	ECTOR	TX80	135	013549	OA 1990
LANSING NE	HARRISON	TX60	203	401805	N 1970	LAZY DAWN	CLAY	TX90	077	405845	OA 1978
LANSING NORTH	HARRISON	TX60	203	401810	ONA 1949	LAZY J	BORDEN	TX85	033	405871	OA 1982
LA-PAN	CLAY	TX90	077	391797	OA 1955	LAZY J	GARZA	TX85	169	405871	OA 1982
LA-PAN SE	CLAY	TX90	077	391813	OA 1975	LAZY -JL-	GARZA	TX85	169	405902	OA 1958
LAQUEY	YOUNG	TX90	503	001545	OA 1979	LAZY -JL- SW	GARZA	TX85	169	405933	O 1958
LARD RANCH	ROBERTS	TX95	393	402027	ONA 1956	LAZY K	LEON	TX50	289	016324	N 1997
LAREDO	WEBB	TX40	479	402048	N 1974	LAZY R	ECTOR	TX80	135	405964	OA 1963
LAREDO	ZAPATA	TX40	505	402048	N 1973	LAZY R	WINKLER	TX80	495	405964	OA 1963
LAREDO NORTH	WEBB	TX40	479	402053	N 1978	LBS	EASTLAND	TX70	133	002149	OA 1979
LAREDO NW	WEBB	TX40	479	002714	N 1997	LE ANN	SHACKELFORD	TX70	417	406193	OA 1978
LAREDO SE	WEBB	TX40	479	012214	N 1985	LE CUNO	CHEROKEE	TX60	073	406236	N 1957
LAREDO SOUTH	WEBB	TX40	479	402058	ONA 1964	LE REY	THROCKMORTON	TX70	447	406197	OA 1978
LARGENT	JONES	TX70	253	402089	OA 1948	LE VERTE	JASPER	TX30	241	406298	O 1961
LARGENT WEST	JONES	TX70	253	402120	OA 1958	LE VERTE EAST	JASPER	TX30	241	406329	OA 1966
LARGO VERDE	COKE	TX75	081	402213	O 1956	LE VERTE SW	JASPER	TX30	241	392940	ONA 1976
LARIAT	PARKER	TX70	367	402275	ONA 1981	LE VERTE SWITCH	JASPER	TX30	241	406340	ONA 1965
LARIAT	SHERMAN	TX95	421	402275	N 1993	LE VERTE SWITCH NORTH	JASPER	TX30	241	013004	N 1988
LARISSA	CHEROKEE	TX60	073	402306	ONA 1942	LEA	CRANE	TX80	103	406360	OA 1953
LARISSA NORTH	CHEROKEE	TX60	073	008710	N 1984	LEA ANNE	SHACKELFORD	TX70	417	406391	ON 1967
LARISSA WEST	CHEROKEE	TX60	073	010785	N 1986	LEA SOUTH	CRANE	TX80	103	406484	OA 1957
LAR-MAX	COLEMAN	TX70	083	008709	OA 1984	LEACH	THROCKMORTON	TX70	447	406515	OA 1956
LARREMORE	CALDWELL	TX10	055	402585	OA 1928	LEAGUE CITY	GALVESTON	TX30	167	406670	ONA 1938
LARRY JOHNSON	FORT BEND	TX30	157	015712	OA 2000	LEAGUE CITY NORTH	BRAZORIA	TX30	039	406701	O 1946
LAS ANIMAS-LEFEVRE	JIM HOGG	TX40	247	402895	OA 1937	LEAGUE CITY NORTH	GALVESTON	TX30	167	406701	OA 1946
LAS ANIMAS-LEFEVRE NORTH	WEBB	TX40	479	008197	N 1982	LEAGUE CITY TOWNSITE	GALVESTON	TX30	167	004433	ON 1982
LAS COMAS	JIM HOGG	TX40	247	001546	N 1981	LEAGUE CITY WEST	GALVESTON	TX30	167	406732	N 1959
LAS COMITAS	STARR	TX40	427	402988	N 1968	LEAL	DUVAL	TX40	131	406763	N 1960
LAS CUATRO HERMANAS	IRION	TX75	235	011778	OA 1987	LEAL	WEBB	TX40	479	406763	N 1982
LAS CUEVITAS	JIM HOGG	TX40	247	001547	OA 1980	LEAR	LIPSCOMB	TX95	295	406839	ONA 1978
LAS HITAS	WEBB	TX40	479	403004	N 1978	LEARY-WOOD	STARR	TX40	427	406918	O 1951
LAS LOMAS	ZAPATA	TX40	505	403034	N 1979	LEATHER CHAIR	JONES	TX70	253	406949	O 1959
LAS MORAS	NENARD	TX75	327	009268	ONA 1985	LEATHERMAN CREEK	RAINS	TX50	379	407009	N 1985
LAS MUJERES	JIM HOGG	TX40	247	403050	O 1944	LEATHERWOOD	TERRELL	TX75	443	407011	N 1981
LAS OVEJAS	ZAPATA	TX40	505	403081	N 1963	LEATHERWOOD-BARHAM	JACK				

Field Name	County Name	State Sub	Co Code	Field Code	Field Disc Type	Year	Field Name	County Name	State Sub	Co Code	Field Code	Field Disc Type	Year
LECK WEST	WINKLER	TX80	495	407321	OA	1959	LESTER SOUTH	JACK	TX90	237	411601	O	1982
LEDA	CLAY	TX90	077	407383	OA	1972	LESTER-RAWLE	WISE	TX90	497	411599	OA	1959
LEDBETTER	EASTLAND	TX70	133	407414	ONA	1939	LETA	ZAVALA	TX10	507	411619	ONA	1971
LEDBETTER	ERATH	TX70	143	407414	N	1983	LETHCHER	CONCHO	TX75	095	008921	OA	1985
LEDBETTER	SHACKELFORD	TX70	417	407414	N	1949	LETHCOE	STEPHENS	TX70	429	011483	OA	1979
LEDBETTER	STEPHENS	TX70	429	407414	ONA	1939	LETS	RUSK	TX60	401	001564	N	1981
LEDBETTER RANCH	TAYLOR	TX70	441	003369	N	1998	LETTIS	ZAVALA	TX10	507	002155	N	1980
LEDRIK RANCH	ROBERTS	TX95	393	407463	ONA	1973	LETTZ	STONEWALL	TX70	433	411692	O	1952
LEDRIK RANCH EAST	ROBERTS	TX95	393	014780	O	1993	LEUR	VICTORIA	TX20	469	411732	N	1978
LEDRIK RANCH SOUTH	ROBERTS	TX95	393	407469	ONA	1980	LEUSCHEN	THROCKMORTON	TX70	447	003371	OA	1998
LEDWIG	LIVE OAK	TX20	297	407476	N	1962	LEVELLAND	COCHRAN	TX85	079	411816	ONA	1945
LEE	JASPER	TX30	241	407507	ONA	1963	LEVELLAND	HOCKLEY	TX85	219	411816	ONA	1945
LEE	STEPHENS	TX70	429	407507	OA	1955	LEVELLAND NE	COCHRAN	TX85	079	411847	OA	1964
LEE ANN	WILBARGER	TX90	487	407510	OA	1977	LEVELLAND NE	HOCKLEY	TX85	219	411847	OA	1964
LEE BELL	JEFFERSON	TX30	245	010790	N	1986	LEVELLAND NORTH	COCHRAN	TX85	079	411878	O	1967
LEE HARRISON	LUBBOCK	TX85	303	407600	OA	1941	LEVELLAND NORTH	HOCKLEY	TX85	219	411878	O	1967
LEE RANCH	LEON	TX50	289	407646	N	1982	LEVENTHAL	WHARTON	TX30	481	015204	O	1994
LEE RANCH	ZAVALA	TX10	507	407646	ON	1980	LEVERTE SWITCH WEST	JASPER	TX30	241	000699	N	1972
LEE RAY	EASTLAND	TX70	133	407662	ONA	1921	LEVITICUS	LEON	TX50	289	015722	N	1996
LEE RAY	STEPHENS	TX70	429	407662	ONA	1921	LEW	TAYLOR	TX70	441	010792	O	1986
LEE RAY NORTH	EASTLAND	TX70	133	407693	N	1944	LEW GRAY	TAYLOR	TX70	441	010509	OA	1985
LEEDY	DUVAL	TX40	131	008199	N	1982	LEWELLEN	HASKELL	TX70	207	411909	O	1950
LEE-HUMPHREY	RUNNELS	TX75	399	407631	O	1952	LEWIS	COOKE	TX90	097	411940	O	1977
LEEPER	HOCKLEY	TX85	219	407972	OA	1958	LEWIS	JACK	TX90	237	411940	OA	1982
LEEPER	TERRY	TX85	445	407972	OA	1958	LEWIS	SHACKELFORD	TX70	417	411940	ONA	1968
LEEPER CREEK	SHACKELFORD	TX70	417	007904	O	1982	LEWIS-STEFFENS	JONES	TX70	253	412126	OA	1936
LEESVILLE	GONZALES	TX10	177	408220	OA	1957	LEWIS-STUART	MONTAGUE	TX90	337	412157	OA	1946
LEFT HAND	THROCKMORTON	TX70	447	001557	OA	1980	LEWISVILLE ASTIN	YOUNG	TX90	503	008713	OA	1984
LEFTWICK	WISE	TX90	497	408406	ONA	1956	LEWTEX	JACK	TX90	237	009447	OA	1984
LEGER	JEFFERSON	TX30	245	408468	O	1964	LEWTEX CADDO	JACK	TX90	237	001565	OA	1981
LEGGETT	POLK	TX30	373	408477	ONA	1973	LExINGTON EAST	LEE	TX30	287	412591	N	1982
LEGGETT JONES	HASKELL	TX70	207	008200	OA	1984	LEXV ARMOUR	WHARTON	TX30	481	013394	OA	1989
LEGRIM	ZAVALA	TX10	507	002150	OA	1980	LEY	HASKELL	TX70	207	001566	OA	1980
LEHMAN	EASTLAND	TX70	133	408580	ONA	1979	LEYENDECKER	WEBB	TX40	479	412746	ONA	1959
LEHN	PECOS	TX80	371	408592	O	1938	L-G	ARCHER	TX90	009	390216	OA	1957
LEHN-APCO	PECOS	TX80	371	408623	OA	1939	LIBBY	GARZA	TX85	169	015302	O	1994
LEHN-APCO NORTH	PECOS	TX80	371	408654	ONA	1959	LIBERATOR	GAINES	TX85	165	002156	OA	1982
LEHN-APCO SOUTH	PECOS	TX80	371	408663	ONA	1977	LIBERTY	DAWSON	TX85	115	413142	OA	1980
LEHN-BENOIT	PECOS	TX80	371	010508	OA	1985	LIBERTY HILL	COOKE	TX90	097	413235	OA	1984
LEHRER	COLORADO	TX30	089	408685	N	1960	LIBERTY OAK	ERATH	TX70	143	413400	N	1978
LEHRER EAST	COLORADO	TX30	089	008919	N	1985	LIBERTY SOUTH	LIBERTY	TX30	291	413421	ONA	1925
LEHRER NORTH	COLORADO	TX30	089	408692	N	1975	LIBERTY TOWNSITE	LIBERTY	TX30	291	413452	ON	1951
LEIGH	HARRISON	TX60	203	408778	ONA	1967	LIBRE	JIM HOGG	TX40	247	016429	N	2001
LEIGH NE	HARRISON	TX60	203	008840	N	1967	LICK BRANCH	LIBERTY	TX30	291	413514	ON	1949
LEIGH NW	HARRISON	TX60	203	008201	ONA	1981	LICK BRANCH	SAN JACINTO	TX30	407	413514	N	1949
LEIGH SOUTH	HARRISON	TX60	203	010791	O	1986	LICK BRANCH WEST	SAN JACINTO	TX30	407	011484	OA	1984
LEIGHTON	BROOKS	TX40	047	408853	N	1984	LIKE	BEE	TX20	025	413669	O	1952
LELA	MENARD	TX75	327	409305	O	1987	LIGGETT	CLAY	TX90	077	015304	OA	1995
LELA BUNGER	VAL VERDE	TX10	465	409309	N	1976	LIGHT	DIMMIT	TX10	127	413731	ON	1951
LELA HILL	JACK	TX90	237	001561	N	1980	LIGHT RANCH	DIMMIT	TX10	127	009271	OA	1984
LELAND	COLORADO	TX30	089	006921	N	1984	LIGHTNING ROD	HARDEMAN	TX90	197	014781	O	1993
LEM	STEPHENS	TX70	429	005600	ONA	1983	LIGHTSEY	CONCHO	TX75	095	007906	OA	1982
LEMASTER	COOKE	TX90	097	409491	O	1949	LIGNITE	LEON	TX50	289	413886	N	1998
LEMEL	JACKSON	TX20	239	009380	N	2000	LIGON	ARCHER	TX90	009	012219	O	1987
LEMING	ATASCOSA	TX10	013	409584	OA	1955	LIL AUDREY	BROWN	TX70	049	004003	ONA	1982
LEMING	BEXAR	TX10	029	409584	OA	1955	LIL MISS	DUVAL	TX40	131	011190	ONA	1986
LEMING	WILSON	TX10	493	409584	OA	1955	LILES	THROCKMORTON	TX70	447	413948	OA	1956
LEMONVILLE	NEWTON	TX30	351	409739	ONA	1950	LILES NORTH	THROCKMORTON	TX70	447	413979	O	1957
LEMONVILLE	ORANGE	TX30	361	409739	ONA	1950	LILIA	WEBB	TX40	479	413993	N	1979
LEMONVILLE SOUTH	ORANGE	TX30	361	409770	O	1954	LILLIE MARIE	ZAVALA	TX10	507	002157	OA	1980
LEN BRYANS	NOLAN	TX70	353	409801	O	1960	LILLIS	HASKELL	TX70	207	414098	OA	1984
LENA ALMA	GREGG	TX60	183	409832	OA	1955	LILLIS	MCCULLOCH	TX75	307	414098	OA	1978
LENA CLAYTON	RUNNELS	TX75	399	409844	ONA	1975	LILLY	SHACKELFORD	TX70	417	001568	OA	1982
LENA M GREEN	FISHER	TX70	151	409863	OA	1955	LILLY	THROCKMORTON	TX70	447	001568	OA	1978
LENA M GREEN EAST	FISHER	TX70	151	409894	O	1956	LILLY B	EASTLAND	TX70	133	011780	N	1987
LENA M GREEN NORTH	STONEWALL	TX70	433	409925	O	1956	LILLY BELL	STEPHENS	TX70	429	001569	OA	1979
LENA MAE	LIPSCOMB	TX95	295	012560	N	1987	LILLY BELL EAST	STEPHENS	TX70	429	001570	OA	1980
LENDRA	THROCKMORTON	TX70	447	409987	OA	1953	LILLY D	BAYLOR	TX90	023	414041	O	1959
LEN-JACK	THROCKMORTON	TX70	447	409814	N	1978	LILY ANN	HUTCHINSON	TX95	233	015434	O	1996
LENLAW	PECOS	TX80	371	410049	OA	1968	LIME-E	KNOX	TX90	275	009448	OA	1984
LENNIE BOX	COLEMAN	TX70	083	410063	N	1978	LIMES	LIVE OAK	TX20	297	414243	N	1978
LENNINGTON	YOUNG	TX90	503	410071	N	1978	LIMES SOUTH	LIVE OAK	TX20	297	008206	N	1982
LENNOX	RED RIVER	TX60	387	002955	O	1998	LIMITED	YOAKUM	TX85	501	414289	O	1964
LENOIR	STEPHENS	TX70	429	410080	OA	1950	LIMPIA	CRANE	TX80	103	414320	OA	1961
LENOIR	THROCKMORTON	TX70	447	410080	OA	1950	LIN	IRION	TX75	235	009449	OA	1984
LENORA	JACK	TX90	237	410111	ONA	1981	LINCOLN	LEE	TX30	287	011996	O	1987
LENORAH WEST	MARTIN	TX80	317	410173	OA	1960	LINDA	WEBB	TX40	479	414351	N	1980
LENT	ZAVALA	TX10	507	002152	N	1979	LINDA	BEE	TX20	025	414816	N	1983
LENTZ	BASTROP	TX10	021	410266	OA	1941	LINDA	STARR	TX40	427	414816	ONA	1983
LEO	CALLAHAN	TX70	059	410328	O	1955	LINDA JO	WARD	TX80	475	414841	O	1975
LEON	PARKER	TX70	367	410421	N	1984	LINDA LOU	COLEMAN	TX70	083	414847	ONA	1961
LEON CREEK	BEXAR	TX10	029	410452	O	1954	LINDA ROBERTS	CONCHO	TX75	095	015941	N	1995
LEON VALLEY	PECOS	TX80	371	410607	ONA	1954	LINDAIRE	SHACKELFORD	TX70	417	006499	OA	1984
LEON VALLEY EAST	PECOS	TX80	371	410638	OA	1967	LINDALE	SMITH	TX60	423	414878	ONA	1948
LEONA	LEON	TX50	289	410669	OA	1961	LINDALE NE	SMITH	TX60	423	414909	O	1962
LEONA	ZAVALA	TX10	507	410669	OA	1978	LINDALE RIDGE	SMITH	TX60	423	003879	N	1982
LEONA RIVER	ZAVALA	TX10	507	410700	N	1945	LINDALE WEST	SMITH	TX60	423	414940	OA	1989
LEONA RIVER WEST	ZAVALA	TX10	507	410711	N	1978	LINDA-LEIGH ANNE	JONES	TX70	253	014458	O	1992
LEONARD	COLEMAN	TX70	083	410731	OA	1945	LINDE	EASTLAND	TX70	133	010511	N	1985
LEONARD	RUNNELS	TX75	399	410731	ONA	1945	LINDEMANN	RUNNELS	TX75	399	415064	ONA	1951
LEONARD	STEPHENS	TX70	429	410731	N	1984	LINDEN EAST	CASS	TX60	067	415095	ONA	1959
LEONARD BARLEY	GOLIAD	TX20	175	011189	N	1977	LINDHOLM	LIVE OAK	TX20	297	001571	N	1979
LEONARD NORTH	RUNNELS	TX75	399	410793	OA	1956	LINDHOLM	MCMULLEN	TX10	311	001571	N	1999
LEONARD SW	RUNNELS	TX75	399	410855	O	1952	LINDLEY	COMANCHE	TX70	093	415188	O	1956
LEONARDO	ZAPATA	TX40	505	008712	N	1984	LINDLY-CANYON	TAYLOR	TX70	441	010512	N	1985
LEONARDS CAMP	THROCKMORTON	TX70	447	410766	OA	1977	LINDSAY BEA	HASKELL	TX70	207	415285	OA	1975
LEONCITA	MEDINA	TX10	325	002153	ONA	1981	LINDSAY D	RUNNELS	TX75	399	011781	OA	1987
LEPPART	COKE	TX75	081	411041	OA	1959	LINDSAY MARIE	STONEWALL	TX70	433	005846	O	1983
LEPNER	MONTAGUE	TX90	337	411196	OA	1955	LINDSEY	DAWSON	TX85	115	415746	OA	1951
LEROY	LIVE OAK	TX20	297	411227	N	1980	LINDSEY SE	BASTROP	TX10	021	006923	OA	1984
LEROY	MCMULLEN	TX10	311	411227	N	1977	LINE	COLORADO	TX30	089	415808	N	1965
LEROY BECK	VICTORIA	TX20	469	001563	N	1981	LINEBERY						

TEXAS

Field Name	County Name	State Sub	Co Code	Field Code	Field Type	Field Disc Year	Field Name	County Name	State Sub	Co Code	Field Code	Field Type	Field Disc Year
LINTERNA	PECOS	TX80	371	416273	N	1966	LIVINGSTON	THROCKMORTON	TX70	447	420737	O	1985
LINTHICUM	SCHLEICHER	TX75	413	416285	OA	1980	LIZ	SHACKELFORD	TX70	417	420831	O	1977
LINTHICUM	TOM GREEN	TX75	451	416285	O	1973	LIZ	WEBB	TX40	479	420831	N	1978
LINVILLE BAYOU	MATAGORDA	TX30	321	416338	ONA	1974	LIZ B	STEPHENS	TX70	429	001583	OA	1979
LION	WARD	TX80	475	416397	ON	1944	LIZ EAST	WEBB	TX40	479	001584	N	1980
LIONS	GOLIAD	TX20	175	015761	N	1994	LIZARD CREEK	MCMULLEN	TX10	311	015305	ON	1995
LIPAN	HOOD	TX70	221	416487	ONA	1973	LIZZIE	TAYLOR	TX70	441	420850	OA	1974
LIPAN CREEK	TOM GREEN	TX75	451	416490	ONA	1958	LLANO	SUTTON	TX75	435	421032	N	1971
LIPS	OCHILTREE	TX95	357	416552	OA	1949	LLOYD	RUNNELS	TX75	399	421156	OA	1950
LIPS	ROBERTS	TX95	393	416552	ONA	1949	LLOYD EDWARDS	CLAY	TX90	077	015306	O	1994
LIPS RANCH	HIDALGO	TX40	215	416570	N	1978	LLOYD HEARD	ARCHER	TX90	009	421218	O	1971
LIPS RANCH NORTH	BROOKS	TX40	447	416572	N	1979	LOA	VICTORIA	TX20	469	004748	N	1983
LIPS SOUTH	ROBERTS	TX95	393	416583	ONA	1957	LOBITO	PECOS	TX80	371	421435	O	1978
LIPS WEST	HUTCHINSON	TX95	233	416614	N	1959	LOBO	KLEBERG	TX40	273	421451	ON	1963
LIPS WEST	OCHILTREE	TX95	357	416614	N	1959	LOBO SE	KLEBERG	TX40	273	421482	ONA	1971
LIPS WEST	ROBERTS	TX95	393	416614	ONA	1958	LOBO WEST	KLEBERG	TX40	273	421497	N	1979
LIPSCOMB	ARCHER	TX90	009	416645	O	1948	LOCHRIDGE	BRAZORIA	TX30	039	421513	ONA	1936
LIPSCOMB	LIPSCOMB	TX95	295	416645	ONA	1957	LOCHRIDGE NORTH	BRAZORIA	TX30	039	421544	ON	1955
LIPSCOMB EAST	LIPSCOMB	TX95	295	416676	ONA	1962	LOCKE	HEMPHILL	TX95	211	421606	ON	1971
LIPSCOMB SE	LIPSCOMB	TX95	295	416700	ONA	1972	LOCKE	ROBERTS	TX95	393	421606	ON	1971
LIPSCOMB SOUTH	LIPSCOMB	TX95	295	416707	ONA	1961	LOCKER	BROWN	TX70	049	421637	OA	1983
LIPSCOMB SW	LIPSCOMB	TX95	295	416712	ONA	1974	LOCKER	COLEMAN	TX70	083	421637	OA	1983
LIPSEY	LEON	TX50	289	014253	OA	1985	LOCKETT	WILBARGER	TX90	487	421668	OA	1964
LISA	STEPHENS	TX70	429	416800	O	1983	LOCKETT EAST	WILBARGER	TX90	487	421671	OA	1973
LISA	TOM GREEN	TX75	451	416800	O	1964	LOCKHART	OCHILTREE	TX95	357	421699	N	1980
LISA B	PALO PINTO	TX70	363	001573	N	1981	LOCKHART	STARR	TX40	427	421699	ONA	1943
LISA LAYNE	WOOD	TX60	499	013495	OA	1989	LOCKHART EAST	STARR	TX40	427	008211	O	1980
LISBETH	HEMPHILL	TX95	211	013615	OA	1990	LOCKHART SE	STARR	TX40	427	421730	ONA	1949
LISKA	LIVE OAK	TX20	297	417203	OA	1951	LOCKRIDGE	WARD	TX80	475	421792	ONA	1966
LISSIE	COLORADO	TX30	089	417327	ON	1948	LOCKRIDGE SOUTH	REEVES	TX80	389	421890	N	1977
LISSIE	WHARTON	TX30	481	417327	ON	1948	LOCKWOOD	BRAZORIA	TX30	039	421978	OA	1956
LISSIE SOUTH	COLORADO	TX30	089	417358	N	1940	LOCO	WEBB	TX40	479	422008	N	1981
LISSIE SOUTH	WHARTON	TX30	481	417358	ON	1940	LOCO BAYOU	NACOGDOCHES	TX60	347	016889	N	2001
LISSIE WEST	COLORADO	TX30	089	417363	N	1979	LOCO RICO	RUNNELS	TX75	399	422187	OA	1975
LIST	THROCKMORTON	TX70	447	417369	OA	1987	LOCO SUENO	KENEDY	TX40	261	017085	N	2002
LISTER	WHEELER	TX95	483	004004	N	1982	LODGE CREEK	JACK	TX90	237	422505	OA	1953
LITA	CROCKETT	TX75	105	007908	N	1980	LODGE CREEK WEST	JACK	TX90	237	001586	OA	1981
LITE	PARKER	TX70	367	010514	N	1985	LODI	MARION	TX60	315	422629	O	1958
LITTIG	BASTROP	TX10	021	002158	O	1980	LOEBER	MOORE	TX95	341	011194	N	1986
LITTLE	ERATH	TX70	143	417513	N	1979	LOESCH	LIPSCOMB	TX95	295	015930	N	1996
LITTLE ALAMO	MCMULLEN	TX10	311	417544	ONA	1947	LOFTON	ARCHER	TX90	009	422660	OA	1957
LITTLE ANNIE	LEE	TX30	287	010965	O	1986	LOG CABIN	CALLAHAN	TX70	059	422671	OA	1974
LITTLE BOOT	RUNNELS	TX75	399	012222	O	1987	LOGANSFORT	PANOLA	TX60	365	423063	N	1983
LITTLE BRUSHY CREEK	DE WITT	TX20	123	012224	N	1985	LOG-PAT	SCURRY	TX85	415	422691	OA	1969
LITTLE BUDDY	FREESTONE	TX50	161	417990	N	1975	LOHMAN DEEP	JIM WELLS	TX40	249	423111	N	1977
LITTLE BUDDY	LIMESTONE	TX50	293	417990	N	1975	LOHN	MCCULLOCH	TX75	307	423125	ON	1936
LITTLE BUFFALO HILL	STEPHENS	TX70	429	014981	O	1994	LOHN RANGER	MCCULLOCH	TX75	307	015495	N	1995
LITTLE CANYON	TERRELL	TX75	443	418040	N	1963	LOJON	MCCULLOCH	TX75	307	423218	N	1959
LITTLE CEDAR	STEPHENS	TX70	429	418129	OA	1975	LOKEY	HOOD	TX70	221	423249	N	1958
LITTLE CONE	STEPHENS	TX70	429	009272	ONA	1985	LOKEY	PARKER	TX70	367	423249	N	1958
LITTLE CREEK	DE WITT	TX20	123	418412	OA	1983	LOKEY-MITCHELL	HOOD	TX70	221	010522	N	1984
LITTLE CREEK-CHAPPEL	YOUNG	TX90	503	012562	OA	1988	LOLITA	JACKSON	TX20	239	423311	ONA	1940
LITTLE CYPRESS	ORANGE	TX30	361	016060	N	2000	LOLITA DEEP	JACKSON	TX20	239	423342	ONA	1955
LITTLE CYPRESS BOTTOM	HARRISON	TX60	203	001577	OA	1981	LOLITA EAST	JACKSON	TX20	239	423373	ON	1968
LITTLE EARS	NACOGDOCHES	TX60	347	014564	N	1992	LOLITA NE	JACKSON	TX20	239	423404	N	1970
LITTLE FLOWER	VICTORIA	TX20	469	418536	N	1959	LOLITA NORTH	JACKSON	TX20	239	423435	ONA	1964
LITTLE FOOT JUDD SAND	HASKELL	TX70	207	014038	O	1991	LOMA ALTA	MCMULLEN	TX10	311	423497	ONA	1935
LITTLE GEORGE	MADISON	TX30	313	000701	OA	1979	LOMA ALTA EAST	MCMULLEN	TX10	311	423528	O	1956
LITTLE GIANT	KNOX	TX90	275	418551	OA	1979	LOMA ALTA NE	MCMULLEN	TX10	311	423559	N	1968
LITTLE HOLMES	HARDEMAN	TX90	197	006500	O	1984	LOMA ALTA NORTH	MCMULLEN	TX10	311	011488	ON	1977
LITTLE HORN	NOLAN	TX70	353	015970	O		LOMA ALTA WEST	MCMULLEN	TX10	311	002161	N	1980
LITTLE JIM	RUNNELS	TX75	399	418629	OA	1962	LOMA BLANCA	BROOKS	TX40	047	423590	ON	1962
LITTLE JOE	WINKLER	TX80	495	418660	ONA	1965	LOMA BLANCA NORTH	BROOKS	TX40	047	001588	OA	1980
LITTLE JOE EAST	WINKLER	TX80	495	418691	ONA	1966	LOMA BLANCO EAST	BROOKS	TX40	047	001589	O	1980
LITTLE JOE SOUTH	WINKLER	TX80	495	418722	N	1968	LOMA NOVIA	DUVAL	TX40	131	423621	ONA	1934
LITTLE JOHN	BEE	TX20	025	418753	N	1979	LOMA NOVIA EAST	DUVAL	TX40	131	423652	ONA	1969
LITTLE JOHN	GONZALES	TX10	177	418753	OA	1977	LOMA NOVIA NE	DUVAL	TX40	131	423683	N	1958
LITTLE JOHN	NAVARRO	TX50	349	418753	O	1963	LOMA NOVIA NORTH	DUVAL	TX40	131	423714	N	1960
LITTLE KENTUCKY	JACKSON	TX20	239	418784	ONA	1945	LOMA NOVIA SOUTH	DUVAL	TX40	131	423745	O	1962
LITTLE KENTUCKY NORTH	JACKSON	TX20	239	418815	ON	1949	LOMA NOVIA WEST	DUVAL	TX40	131	423776	OA	1959
LITTLE LACIE	SHACKELFORD	TX70	417	008714	N	1984	LOMA VIEJA	JIM HOGG	TX40	247	014359	N	1991
LITTLE LONGHORN	COLEMAN	TX70	083	001579	OA	1979	LOMA VIEJA	ZAPATA	TX40	505	014359	N	1991
LITTLE LONGHORN NORTH	COLEMAN	TX70	083	010515	N	1985	LOMA VISTA	DUVAL	TX40	131	423807	O	1936
LITTLE MAX	WILSON	TX10	493	418954	OA	1978	LOMA VISTA	ZAVALA	TX10	507	423807	OA	1976
LITTLE MESA	TERRELL	TX75	443	015742	O	1995	LOMAS PIEDRAS	REAL	TX10	385	423818	N	1972
LITTLE NEW YORK	GONZALES	TX10	177	419094	OA	1969	LOMAX	HOWARD	TX80	227	008715	OA	1984
LITTLE OAK	TYLER	TX30	457	012225	N	1987	LOMIE	JACK	TX90	237	011785	N	1976
LITTLE PHEASANT	MATAGORDA	TX30	321	010516	ON	1985	LOMITA	COLORADO	TX30	089	002565	N	1999
LITTLE PIG	MITCHELL	TX80	335	015591	O	1996	LONDON	NUECES	TX40	355	423931	ONA	1937
LITTLE RANCH	SHACKELFORD	TX70	417	014984	O	1994	LONDON DEEP	NUECES	TX40	355	423962	ON	1951
LITTLE ROCK CREEK	HARDIN	TX30	199	419404	N	1959	LONDON GIN	NUECES	TX40	355	423993	ONA	1949
LITTLE ROK	LAVACA	TX20	285	015751	N	1996	LONDON GIN DEEP	NUECES	TX40	355	014360	N	1991
LITTLE ROSE	JIM WELLS	TX40	249	419466	ON	1952	LONDON GIN NORTH	NUECES	TX40	355	424024	O	1955
LITTLE ROSE NORTH	JIM WELLS	TX40	249	419497	O	1964	LONDON SE	NUECES	TX40	355	424055	ONA	1954
LITTLE ROSE SOUTH	JIM WELLS	TX40	249	419528	ONA	1960	LONDON SW	NUECES	TX40	355	424086	ONA	1966
LITTLE SANDS	EASTLAND	TX70	133	006139	N	1983	LONDON WEST	NUECES	TX40	355	424117	ONA	1956
LITTLE SANDY	STEPHENS	TX70	429	010517	ON	1986	LONE	GRAYSON	TX90	181	424148	OA	1981
LITTLE STEVE REEF	IRION	TX75	235	015837	O	1997	LONE BUTTE	OCHILTREE	TX95	357	424163	OA	1979
LITTLE TOM	ZAVALA	TX10	507	419714	ONA	1957	LONE BUTTE	ROBERTS	TX95	393	424163	OA	1979
LITTLEFIELD	LAMB	TX85	279	420024	OA	1953	LONE CAMP	PALO PINTO	TX70	363	424179	ONA	1931
LITTLEFIELD NE	LAMB	TX85	279	420031	O	1977	LONE CAMP	PARKER	TX70	367	424179	N	1931
LITTLEFIELD SOUTH	LAMB	TX85	279	420055	OA	1967	LONE CAMP NW	PALO PINTO	TX70	363	001591	N	1979
LITTLEFIELD SW	LAMB	TX85	279	420067	OA	1975	LONE CAMP WEST	PALO PINTO	TX70	363	424186	N	1978
LITTLEPAGE	THROCKMORTON	TX70	447	001582	OA	1979	LONE JOE DEEP	IRION	TX75	235	011786	OA	1978
LITTLETON	LIVE OAK	TX20	297	420079	N	1976	LONE JOE DEEP	REAGAN	TX75	383	011786	OA	1987
LITTMAN	ANDREWS	TX80	003	420117	OA	1951	LONE OAK	BEXAR	TX10	029	424520	O	1934
LITTMAN	GAINES	TX85	165	420117	OA	1951	LONE OAK	CHEROKEE	TX60	073	424520	N	1981
LIVE OAK	CONCHO	TX75	095	420179	O	1993	LONE OAK	COLEMAN	TX70	083	424520	OA	1981
LIVE OAK	MENARD	TX75	327	420179	OA	1981	LONE PRAIRIE	MONTAGUE	TX90	337	424706	OA	1950
LIVE OAK BAYOU	MATAGORDA	TX30	321	420182	N	1978	LONE STAR	CHEROKEE	TX60	073	424799	OA	1939
LIVE OAK DRAW	CROCKETT	TX75	105	420185	N	1974	LONE TREE	WHARTON	TX30	481	424985	N	1987
LIVE OAK DRAW NORTH	CROCKETT	TX75	105	007909	N	1981	LONE WOLF	DE WITT	TX20				

Field Name	County Name	State Sub	Co Code	Field Code	Field Type	Field Disc Year	Field Name	County Name	State Sub	Co Code	Field Code	Field Type	Field Disc Year
LONG BRANCH	JACKSON	TX20	239	425326	N	1977	LOTTA	HARRISON	TX60	203	009274	ONA	1985
LONG BRANCH	PANOLA	TX60	365	425326	ON	1975	LOTT-ALEXANDER	FISHER	TX70	151	001599	ONA	1981
LONG CREEK	SHACKELFORD	TX70	417	425419	N	1994	LOTT-GARZA	GARZA	TX85	169	428836	O	1974
LONG KING CREEK	POLK	TX30	373	425527	N	1978	LOU ANN	HOWARD	TX80	227	014851	O	1994
LONG LAKE	ANDERSON	TX60	001	425543	ONA	1932	LOU ELLA	JIM WELLS	TX40	249	428922	ON	1950
LONG LAKE	FREESTONE	TX50	161	425543	ONA	1932	LOU ELLA	SAN PATRICIO	TX40	409	428922	ON	1950
LONG LAKE	LEON	TX50	289	425543	ONA	1932	LOUANN	SHACKELFORD	TX70	417	428974	O	1976
LONG LAKE EAST	ANDERSON	TX60	001	425574	ON	1941	LOUDER	MARTIN	TX80	317	008554	OA	1984
LONG LAKE SOUTH	ANDERSON	TX60	001	425605	N	1966	LOUDON	HARDEMAN	TX90	197	009833	O	1978
LONG LAKE SOUTH	LEON	TX50	289	425605	N	1963	LOUDY	HENDERSON	TX50	213	429015	N	1968
LONG MOTT	CALHOUN	TX20	057	425636	ONA	1950	LOUIE	ZAVALA	TX10	507	429027	O	1978
LONG MOTT EAST	CALHOUN	TX20	057	425667	ONA	1948	LOUIE BOB DAVIS	SHACKELFORD	TX70	417	429031	OA	1974
LONG MOTT NORTH	CALHOUN	TX20	057	001593	ON	1980	LOUIE HERRING	LOUIS	TX10	127	429035	N	1975
LONG MOTT SE	CALHOUN	TX20	057	008212	N	1982	LOUIS	ECTOR	TX80	135	011491	OA	1987
LONG MOTT SOUTH	CALHOUN	TX20	057	425698	ONA	1951	LOUIS LAKE	HASKELL	TX70	207	001600	OA	1981
LONG MOTT WEST	CALHOUN	TX20	057	008213	N	1980	LOUISE	WHARTON	TX30	481	429170	ONA	1933
LONG POINT	FORT BEND	TX30	157	425791	ONA	1951	LOUISE EAST	WHARTON	TX30	481	429201	ONA	1955
LONG POINT DOME	FORT BEND	TX30	157	000707	N	1979	LOUISE NE	WHARTON	TX30	481	429224	N	1972
LONG POINT NW	FORT BEND	TX30	157	000708	N	1981	LOUISE NORTH	WHARTON	TX30	481	429232	ONA	1943
LONG PRAIRIE	NEWTON	TX30	351	000709	N	1980	LOUISE NW	WHARTON	TX30	481	429263	N	1965
LONG PRAIRIE	ORANGE	TX30	361	000709	N	1979	LOUISE SOUTH	WHARTON	TX30	481	429294	ONA	1959
LONG RANCH	PALO PINTO	TX70	363	006501	N	1983	LOUISE SW	WHARTON	TX30	481	429325	ON	1966
LONG REEF	ARANSAS	TX40	007	425822	O	1959	LOUISE WEST	WHARTON	TX30	481	429356	ONA	1948
LONG SLEEP	KNOX	TX90	275	014986	O	1993	LOU-KEN	YOUNG	TX90	503	428953	OA	1957
LONG STATION	HARDIN	TX30	199	008214	ONA	1980	LOVE	COLEMAN	TX70	083	429542	OA	1983
LONG TOM CREEK	POLK	TX30	373	426008	O	1965	LOVE	HARDEMAN	TX90	197	429542	OA	1983
LONGHORN	DUVAL	TX40	131	426070	ONA	1938	LOVE	RUNNELS	TX75	399	429542	OA	1951
LONGHORN	THROCKMORTON	TX70	447	426070	OA	1984	LOVELADY	WARD	TX80	475	429914	OA	1964
LONGHORN	YOUNG	TX90	503	426070	OA	1961	LOVELLS LAKE	JEFFERSON	TX30	245	430224	ONA	1938
LONGHORN EAST	DUVAL	TX40	131	426101	OA	1945	LOVELLS LAKE EAST	JEFFERSON	TX30	245	430255	O	1952
LONGHORN MIDDLE	DUVAL	TX40	131	426109	N	1976	LOVELLS LAKE NORTH	JEFFERSON	TX30	245	430286	ONA	1944
LONGHORN RANCH	GALVESTON	TX30	167	015762	O	1995	LOVEN RANCH	CALLAHAN	TX70	059	430317	O	1952
LONGHORN SOUTH	DUVAL	TX40	131	426132	ONA	1948	LOVERS RESORT	STONEWALL	TX70	433	014459	O	1992
LONGHORN WEST	DUVAL	TX40	131	426163	ONA	1955	LOVETT	STONEWALL	TX70	433	430441	OA	1980
LONGLEY	ARCHER	TX90	009	426194	O	1967	LOVIA	DUVAL	TX40	131	430503	OA	1948
LONGLORIA	DUVAL	TX40	131	009273	OA	1985	LOVING	STEPHENS	TX70	429	430534	ONA	1939
LONG-RODGERS	REAGAN	TX75	383	425853	O	1964	LOVING SE	YOUNG	TX90	503	004441	OA	1983
LONGS STATION	HARDIN	TX30	199	426225	N	1950	LOVING SW	YOUNG	TX90	503	013014	ON	1988
LONGVIEW EAST	HARRISON	TX60	203	426384	N	1979	LOVINGTON	RUNNELS	TX75	399	430565	O	1984
LONGVIEW NE	HARRISON	TX60	203	001953	N	1980	LOW & BEHOLD	CONCHO	TX75	095	016890	O	2001
LONGVIEW NORTH	GREGG	TX60	183	000142	N	1981	LOWAKE	TOM GREEN	TX75	451	007911	OA	1982
LONGWOOD	HARRISON	TX60	203	426504	ONA	1947	LOW-DAVIS	SHACKELFORD	TX70	417	430689	OA	1956
LONGWOOD NORTH	HARRISON	TX60	203	011787	N	1987	LOWE	ANDREWS	TX80	003	430751	OA	1953
LONGWORTH	FISHER	TX70	151	426535	O	1953	LOWE	MCMULLEN	TX10	311	430751	O	1938
LONGWORTH WEST	FISHER	TX70	151	001594	OA	1981	LOWE	WINKLER	TX80	495	430751	O	1946
LONKEN	JACKSON	TX20	239	015752	N	1995	LOWE RANCH	MCMULLEN	TX10	311	430782	ON	1951
LONNIE GLASSCOCK	VICTORIA	TX20	469	426566	ONA	1953	LOWE WEST	ANDREWS	TX80	003	430813	OA	1971
LOOKOUT	COLEMAN	TX70	083	426659	N	1981	LOWELL FORD	STEPHENS	TX70	429	013249	OA	1989
LOOKOUT CREEK	WHARTON	TX30	481	013115	N	1989	LOWER HALF	STERLING	TX80	431	009275	ONA	1985
LOOP	GAINES	TX85	165	426876	N	1963	LOWERY	VICTORIA	TX20	469	430937	N	1964
LOOP NE	GAINES	TX85	165	426938	N	1966	LOWERY & WILSON	PECOS	TX80	371	430968	O	1951
LOOP SOUTH	GAINES	TX85	165	426947	O	1974	LOWRANCE	LAVACA	TX20	285	430999	N	1980
LOOPER	YOUNG	TX90	503	001595	ONA	1979	LOWRANCE	MCMULLEN	TX10	311	430999	N	1960
LOPENO	ZAPATA	TX40	505	426969	ONA	1934	LOWRANCE	YOUNG	TX90	503	430999	OA	1958
LOPENO NE	ZAPATA	TX40	505	427000	N	1960	LOWRANCE RANCH	LAVACA	TX20	285	006924	N	1984
LOPENO SOUTH	STARR	TX40	427	015308	N	1994	LOY JACKSON	COLEMAN	TX70	083	011196	O	1986
LOPENO SW	ZAPATA	TX40	505	001596	N	1980	LOYCE	EASTLAND	TX70	133	007912	N	1981
LOPER	FREESTONE	TX50	161	014039	N	1990	LOYD MOUNTAIN	SCURRY	TX85	415	431315	OA	1974
LOPEZ	DUVAL	TX40	131	427031	ONA	1935	LOYD-DALTON	PALO PINTO	TX70	363	431309	OA	1949
LOPEZ	WEBB	TX40	479	427031	ONA	1935	LU ZONA	SCURRY	TX85	415	431340	OA	1956
LOPEZ NORTH	DUVAL	TX40	131	427093	ONA	1951	LU VERA	TERRY	TX85	445	009276	OA	1985
LOPEZ NW	DUVAL	TX40	131	002163	N	1982	LUBBOCK WEST	LUBBOCK	TX85	303	431752	O	1958
LOPEZ RANCH	BROOKS	TX40	047	427096	ON	1979	LUBBITT	HARDIN	TX30	199	431845	ONA	1968
LOPEZ SE	DUVAL	TX40	131	004594	N	1998	LUBY	NUECES	TX40	355	431876	ONA	1937
LOPEZ SE	WEBB	TX40	479	004594	N	1998	LUBY DEEP	NUECES	TX40	355	001602	O	1941
LOPEZ SOUTH	WEBB	TX40	479	015513	O	1995	LUBY EAST	NUECES	TX40	355	431907	OA	1967
LOPEZ WEST	WEBB	TX40	479	427100	N	1975	LUBY NORTH	NUECES	TX40	355	431938	ONA	1939
LORA	HEMPHILL	TX95	211	427124	OA	1983	LUBY SW	NUECES	TX40	355	431969	N	1955
LORA	TOM GREEN	TX75	451	427124	OA	1964	LUBY WEST	NUECES	TX40	355	432000	ON	1964
LORD & SHELL	CALLAHAN	TX70	059	427217	OA	1954	LUCAS	JACK	TX90	237	432062	OA	1985
LORENA	ARCHER	TX90	009	427310	O	1957	LUCAS CREEK	ATASCOSA	TX10	013	432093	ONA	1965
LORETTA	ECTOR	TX80	135	016179	O	1997	LUCAS P	ZAVALA	TX10	507	011492	N	1982
LORETTA ROSE	SMITH	TX60	423	013891	ON	1990	LUCAS PRESTON	WHEELER	TX95	483	013015	N	1988
LORI BROOKE	HASKELL	TX70	207	007910	OA	1982	LUCAS BAYOU	LIBERTY	TX30	291	016328	N	1996
LORLES	TERRELL	TX75	443	016969	N	2001	LUCILLE	LIVE OAK	TX20	297	432465	OA	1958
LOS ANGELES	LA SALLE	TX10	283	427620	ONA	1954	LUCILLE	YOUNG	TX90	503	432465	OA	1981
LOS BANCOS	CAMERON	TX40	061	427717	N	1976	LUCILLE SOUTH	LIVE OAK	TX20	297	010525	N	1985
LOS COLINAS	JONES	TX70	253	003880	OA	1983	LUCK LLOYD	VICTORIA	TX20	469	014783	N	1994
LOS CUATRES RANCH	JIM HOGG	TX40	247	427719	ONA	1980	LUCK-POT	BORDEN	TX85	033	432527	OA	1954
LOS CUATROS	MAVERICK	X10	323	427721	ON	1975	LUCKY	MATAGORDA	TX30	321	432558	ONA	1941
LOS CUATROS NORTH	MAVERICK	X10	323	010523	N	1979	LUCKY	SHACKELFORD	TX70	417	432558	N	1975
LOS FRESNOS	CAMERON	TX40	061	008215	N	1982	LUCKY B	MONTAGUE	TX90	337	432565	O	1970
LOS INDIOS	HIDALGO	TX40	215	427744	ONA	1944	LUCKY BOYS	HARDEMAN	TX90	197	009452	OA	1985
LOS INDIOS SW	HIDALGO	TX40	215	427775	ONA	1984	LUCKY BREAK	JONES	TX70	253	014460	O	1992
LOS INDIOS WEST	HIDALGO	TX40	215	427806	ONA	1953	LUCKY CANYON	IRION	TX75	235	432577	ONA	1976
LOS MOGOTES	ZAPATA	TX40	505	427899	N	1960	LUCKY CANYON EAST	IRION	TX75	235	432580	OA	1977
LOS MOGOTES NORTH	ZAPATA	TX40	505	427930	N	1962	LUCKY EAST	MATAGORDA	TX30	321	011977	OA	1986
LOS OLMOS	STARR	TX40	427	427961	ONA	1925	LUCKY JACK	JACK	TX90	237	001603	ONA	1981
LOS OLMOS CREEK	BROOKS	TX40	047	001597	N	1981	LUCKY LANE	STEPHENS	TX70	429	432605	ONA	1978
LOS QUATROS SOUTH	MAVERICK	X10	323	010524	N	1984	LUCKY LUCY	SUTTON	TX75	435	432620	N	1964
LOS REYES	DUVAL	TX40	131	008216	N	1981	LUCKY MAG	IRION	TX75	235	432651	OA	1956
LOS RUBIOS	DUVAL	TX40	131	006843	N	1984	LUCKY MAG SE	IRION	TX75	235	432682	O	1958
LOS RUBIOS EAST	DUVAL	TX40	131	008716	N	1984	LUCKY MAG WEST	IRION	TX75	235	432713	OA	1964
LOS TORRITOS	HIDALGO	TX40	215	428085	ONA	1951	LUCKY MESA	PECOS	TX80	371	016891	O	2001
LOS TORRITOS NE	HIDALGO	TX40	215	004005	N	1982	LUCKY NE	MATAGORDA	TX30	321	012568	N	1988
LOS TORRITOS NORTH	HIDALGO	TX40	215	428116	ONA	1956	LUCKY NUMBERS	NUECES	TX40	355	008217	N	1983
LOSOYA	BEXAR	X10	029	428147	O	1957	LUCKY NW	MATAGORDA	TX30	321	432744	ONA	1947
LOST BRIDGE	JACKSON	TX20	239	428178	N	1984	LUCKY PIERRE	RUNNELS	TX75	399	005627	OA	1983
LOST BRIDGE NORTH	JACKSON	TX20	239	013013	N	1988	LUCKY RIDGE	JACK	TX90	237	432775	O	1969
LOST CREEK	BROWN	TX70	049	428271	OA	1985	LUCKY RIDGE NE	JACK	TX90	237	001604	N	1980
LOST DRAW	YOAKUM	TX85	501	001598	OA	1980	LUCKY RIDGE SW	JACK	TX90	237	432806	OA	1969
LOST FORK													

TEXAS

Field Name	County Name	State Sub	Co Code	Field Code	Field Type	Field Disc Year	Field Name	County Name	State Sub	Co Code	Field Code	Field Type	Field Disc Year
LUCY NE	BORDEN	TX85	033	433091	OA	1976	M A K	MARTIN	TX80	317	437613	OA	1963
LUCY NORTH	BORDEN	TX85	033	433093	ONA	1973	M A W	RUNNELS	TX75	399	013251	OA	1989
LUCY NW	BORDEN	TX85	033	009453	OA	1983	M B	SHACKELFORD	TX70	417	437644	OA	1989
LUCY WEST	BORDEN	TX85	033	008717	OA	1984	M B A	DICKENS	TX85	125	004006	OA	1982
LUDEMAN	LOVING	TX80	301	001607	N	1980	M C J	HASKELL	TX70	207	011197	O	1986
LUEDCKE-STEWART	LEE	TX30	287	013146	OA	1988	M C L	THROCKMORTON	TX70	447	437668	OA	1973
LUEDERS EAST	SHACKELFORD	TX70	417	433271	O	1952	M C S	ARCHER	TX90	009	437675	OA	1955
LUEDERS NORTH	SHACKELFORD	TX70	417	433302	O	1950	M C VINSON	CONCHO	TX75	095	008718	N	1984
LUEDERS SOUTH	JONES	TX70	253	433333	OA	1952	M D C	YOUNG	TX90	503	437737	O	1957
LUEDERS WEST	JONES	TX70	253	433364	O	1951	M D CAREY	TAYLOR	TX70	441	011999	O	1987
LUER	VICTORIA	TX20	469	001608	N	1978	M D S	SMITH	TX60	423	437768	O	1963
LUEYVILLE	NEWTON	TX30	351	016329	N	1996	M D STEWART	ERATH	TX70	143	004007	O	1982
LUIG	ARCHER	TX90	009	012569	O	1988	M DAVIS	KENT	TX85	263	437771	ON	1976
LUIGI	DUVAL	TX40	131	002718	N	1999	M E B	TOM GREEN	TX75	451	007915	O	1981
LUISA	WEBB	TX40	479	433457	O	1959	M E C	BROWN	TX70	049	003881	N	1983
LUKE	ARCHER	TX90	009	433519	OA	1943	M E G	DIMMIT	TX10	127	437775	ONA	1976
LUKE GRACE	YOUNG	TX90	503	433535	ONA	1974	M E I	GONZALES	TX10	177	007136	OA	1982
LUKE GRACE NORTH	YOUNG	TX90	503	433540	ONA	1975	M E S	PALO PINTO	TX70	363	001613	ONA	1981
LUKE LENAPAH	ARCHER	TX90	009	433550	O	1956	M F E	ANDREWS	TX80	003	013895	OA	1991
LUKE NORTH	ARCHER	TX90	009	433581	O	1951	M F JAKE LAWLESS	MAVERICK	TX10	323	437783	ONA	1972
LUKE WILSON	ARCHER	TX90	009	013016	O	1988	M F R	CONCHO	TX75	095	437787	ON	1974
LUKER	BROWN	TX70	049	009621	N	1982	M G C	CALLAHAN	TX70	059	437799	ONA	1971
LULA BELL	SCHLEICHER	TX75	413	014987	O	1994	M G F	YOAKUM	TX85	501	437830	OA	1969
LULA NEAL	EASTLAND	TX70	133	433767	OA	1956	M G F-BRONCO	YOAKUM	TX85	501	437861	O	1970
LULA NW	EDWARDS	TX10	137	433798	N	1972	M G R	WEBB	TX40	479	437864	N	1978
LULING	CALDWELL	TX10	055	433860	OA	1958	M G W	HARRIS	TX30	201	437866	N	1977
LULING WEST	CALDWELL	TX10	055	433932	OA	1977	M GARZA	JIM HOGG	TX40	247	437871	O	1974
LULING-BRANYON	CALDWELL	TX10	055	433891	ONA	1922	M GASTON	TRINITY	TX30	455	013147	ONA	1989
LULING-BRANYON	GUADALUPE	TX10	187	433891	ONA	1922	M H B	ANDREWS	TX80	003	437892	O	1955
LULING-BRANYON WEST	GUADALUPE	TX10	187	433922	O	1967	M H D R	PALO PINTO	TX70	363	013252	N	1989
LULU	CROCKETT	TX75	105	433953	O	1951	M HALF CIRCLE	JEFFERSON	TX30	245	000716	ONA	1981
LUNA	FREESTONE	TX50	161	015904	N	1996	M HALF CIRCLE SOUTH	JEFFERSON	TX30	245	012570	N	1988
LUNA-MAG	JACK	TX90	237	433984	OA	1955	M J M	WILSON	TX10	493	437923	OA	1971
LUNAR	THROCKMORTON	TX70	447	434015	O	1969	M J R	BROWN	TX70	049	013253	N	1989
LUND	TRAVIS	TX10	453	434046	OA	1949	M J REID	BROWN	TX70	049	004751	ONA	1982
LUNDBERG	SHERMAN	TX95	421	013250	N	1989	M M A	WEBB	TX40	479	437982	N	1978
LUNDELL	DUVAL	TX40	131	434077	ONA	1937	M M C	HASKELL	TX70	207	437985	O	1963
LUNDELL	WEBB	TX40	479	434077	N	1980	M M W	EDWARDS	TX10	137	010798	N	1986
LUNDELL NE	DUVAL	TX40	131	434101	N	1972	M M W	SUTTON	TX75	435	010798	N	1986
LUNDELL NORTH	DUVAL	TX40	131	434108	ONA	1969	M O P	JIM WELLS	TX40	249	438016	O	1960
LUNDELL SOUTH	DUVAL	TX40	131	434139	ONA	1963	M O T	FRANKLIN	TX60	159	008575	N	1983
LUNDOQUIST	COLORADO	TX30	089	434217	N	1975	M P F	PECOS	TX80	371	438078	ONA	1969
LUNDSCHEN	CALLAHAN	TX70	059	006925	N	1994	M P I	CROCKETT	TX75	105	438109	ONA	1968
LUNDY	JACK	TX90	237	434219	N	1978	M P S	MONTAGUE	TX90	337	438140	ONA	1955
LUNSFORD	THROCKMORTON	TX70	447	434232	OA	1954	M ROSS	STEPHENS	TX70	429	013497	N	1989
LUPTON	JACK	TX90	237	434294			M SR	TAYLOR	TX70	441	014784	O	1993
LUPTON MCLESTER	YOUNG	TX90	503	434325	OA	1936	M W J	IRION	TX75	235	438168	OA	1976
LUPUS	GAINES	TX85	165	010972	O	1986	M W L	CALLAHAN	TX70	059	001614	OA	1977
LUREY	BRAZORIA	TX30	039	434356	OA	1954	M Y VICK	MADISON	TX30	313	001616	OA	1980
LUSBY	ERATH	TX70	143	007913	N	1980	MAAG	ARCHER	TX90	009	438171	O	1951
LUTHER	SAN PATRICIO	TX40	409	434542	O	1954	MABEE	ANDREWS	TX80	003	438233	OA	1944
LUTHER EAST	HOWARD	TX80	227	434573	OA	1955	MABEE	MARTIN	TX80	317	438233	OA	1944
LUTHER NORTH	HOWARD	TX80	227	434759	OA	1952	MABEE NORTH	ANDREWS	TX80	003	438264	ON	1953
LUTHER SE	HOWARD	TX80	227	434821	ONA	1953	MABEE NOVA	ANDREWS	TX80	003	015592	O	1995
LUTRICK	HALE	TX85	189	435007	OA	1948	MABEN	KENT	TX85	263	438295	OA	1989
LUTTES	CAMERON	TX40	061	435038	N	1960	MABERRY	COOKE	TX90	097	010527	O	1986
LUTZ	CLAY	TX90	077	435069	OA	1950	MABRY	YOUNG	TX90	503	438308	OA	1975
LYCO	PECOS	TX80	371	004444	O	1983	MAC	BAYLOR	TX90	023	438326	OA	1985
LYDA	CALHOUN	TX20	057	435434	N	1984	MAC	BROWN	TX70	049	438326	N	1983
LYDA	STARR	TX40	427	435434	N	1956	MAC	WEBB	TX40	479	438326	N	1979
LYDIA	COLORADO	TX30	089	435448	N	1978	MACARONI	JACKSON	TX20	239	014988	N	1994
LYFORD	WILLACY	TX40	489	435465	N	1969	MAC-BORING	ECTOR	TX80	135	438357	OA	1952
LYGAY	COKE	TX75	081	435496	ONA	1948	MAC-DER	PECOS	TX80	371	438388	ON	1944
LYGAY EAST	COKE	TX75	081	435527	OA	1958	MACDON	BEE	TX20	025	438481	ONA	1957
LYGAY SOUTH	COKE	TX75	081	435558	O	1951	MACDONALD	BRAZORIA	TX30	039	438512	ON	1967
LYKES	WEBB	TX40	479	435589	O	1942	MACH	WHARTON	TX30	481	438698	ONA	1949
LYLE WILSON	DUVAL	TX40	131	435620	ON	1958	MACH NORTH	WHARTON	TX30	481	438706	N	1975
LYLES	ARCHER	TX90	009	435651	O	1957	MACHO CREEK	DUVAL	TX40	131	012571	OA	1988
LYLES	CRANE	TX80	103	435651	OA	1967	MACK	COTTLE	TX85	101	003883	OA	1983
LYLES	DUVAL	TX40	131	435651	N	1952	MACK LAKE	JASPER	TX30	241	014989	N	1993
LYLES EAST	CRANE	TX80	103	435682	OA	1969	MACK NEWSOM	BROWN	TX70	049	011794	N	1987
LYLES RANCH	ZAVALA	TX10	507	002164	N	1978	MACKY	SHACKELFORD	TX70	417	438822	OA	1962
LYMAN	REAGAN	TX75	383	435713	O	1957	MACKOY	GRAYSON	TX90	181	439008	OA	1952
LYN KAY	KENT	TX85	263	435770	OA	1975	MACKOY EAST	GRAYSON	TX90	181	439039	OA	1956
LYNCH	COOKE	TX90	097	435775	OA	1955	MACKOY NW	GRAYSON	TX90	181	439070	O	1955
LYNCH	GAINES	TX85	165	435775	N	1984	MACKOY SOUTH	GRAYSON	TX90	181	439101	O	1955
LYNCHBURG	HARRIS	TX30	201	435899	N	1952	MACLAW	PECOS	TX80	371	439235	OA	1975
LYNDA	BEE	TX20	025	008925	ONA	1984	MACMAHON	RUNNELS	TX75	399	439245	OA	1974
LYNDI	CALLAHAN	TX70	059	001609	N	1980	MACONDA	MATAGORDA	TX30	321	439442	N	1960
LYNE MAXINE	LIVE OAK	TX20	297	436116	ON	1951	MAD DOG	EASTLAND	TX70	133	011494	OA	1987
LYN-KAY SOUTH	KENT	TX85	263	435773	OA	1978	MADAME QUEEN	JIM WELLS	TX40	249	011796	N	1987
LYNN	LYNN	TX85	305	436147	OA	1978	MADDEN EAST	WICHITA	TX90	485	439597	OA	1953
LYNN	YOUNG	TX90	503	436147	ONA	1948	MADDEN NORTH	WICHITA	TX90	485	439628	O	1954
LYNN CREEK	JACK	TX90	237	436181	OA	1979	MADDOX	CLAY	TX90	077	439721	OA	1984
LYNN GLASS	GLASSCOCK	TX80	173	001610	OA	1981	MADDOX	TAYLOR	TX70	441	439721	O	1949
LYNX-AGUILAR	COLEMAN	TX70	083	008788	ONA	1984	MADDELEY	MONTGOMERY	TX30	339	010529	O	1986
LYONS	BRAZOS	TX30	041	436364	N	1980	MADERA RANCH	LOVING	TX80	301	001619	N	1980
LYONS	BURLESON	TX30	051	436364	N	1980	MADERO	KLEBERG	TX40	273	439752	ONA	1963
LYONS	KARNES	TX20	255	436364	N	1984	MADERO EAST	KLEBERG	TX40	273	439783	ONA	1968
LYSSY	WILSON	TX10	493	436705	OA	1963	MADERO SOUTH	KLEBERG	TX40	273	439814	ONA	1964
LYSSY RANCH	LA SALLE	TX10	283	436715	N	1975	MADERO WEST	KLEBERG	TX40	273	439845	N	1964
LYTLE	BEXAR	TX10	029	436736	O	1954	MADWELL	EASTLAND	TX70	133	001620	OA	1981
LYTLE	JACK	TX90	237	436736	ONA	1950	MADISON	WILBARGER	TX90	487	439969	O	1969
LYTLE GAP	CALLAHAN	TX70	059	436642	OA	1974	MADISONVILLE	GRIMES	TX30	185	440031	N	1946
LYTLE GAP WEST	CALLAHAN	TX70	059	436741	OA	1975	MADISONVILLE	MADISON	TX30	313	440031	ONA	1946
LYTTON RANCH WEST	JIM HOGG	TX40	247	010796	OA	1986	MADISONVILLE EAST	MADISON	TX30	313	440051	ONA	1983
LYTTON SPRINGS	CALDWELL	TX10	055	436767	OA	1925	MADISONVILLE NE	MADISON	TX30	313	440062	ONA	1960
M & A	JACK	TX90	237	001611	O	1979	MADISONVILLE NORTH	MADISON	TX30	313	440093	OA	1951
M & F	ZAPATA	TX40	505	437427	ON	1960	MADISONVILLE SW	MADISON	TX30	313	000717	OA	1980
M & K	DICKENS	TX85	125	013894	O	1991	MADISONVILLE SE	MADISON	TX30	313	004447	O	1982
M & M	PECOS	TX80	371	437458	OA	1960	MADISONVILLE SOUTH	GRIMES	TX30	185	440124	ONA	1953
M & M	SAN PATRICIO	TX40	409	437458	OA	1960	MADISONVILLE SOUTH	MADISON	TX30	313	440124	ONA	1953
M & M EAST	PECOS	TX80	371	437489	O								

Field Name	County Name	State Sub	Co Code	Field Code	Field Type	Field Disc Year	Field Name	County Name	State Sub	Co Code	Field Code	Field Type	Field Disc Year
MAETZE WEST	GOLIAD	TX20	175	440465	N	1970	MANVEL	BRAZORIA	TX30	039	444836	ONA	1931
MAG	GONZALES	TX10	177	440474	ONA	1976	MANVEL	HARRIS	TX30	201	444836	ON	1931
MAGEE	MONTAGUE	TX90	337	440527	OA	1947	MANVEL EAST	BRAZORIA	TX30	039	444867	OA	1964
MAGENS	PALO PINTO	TX70	363	001622	OA	1981	MANVEL NW	BRAZORIA	TX30	039	444898	O	1949
MAGERS	PALO PINTO	TX70	363	007916	ONA	1981	MANVEL SE	BRAZORIA	TX30	039	444929	O	1966
MAGGIE	ROBERTSON	TX50	395	440582	OA	1974	MANVEL WEST	BRAZORIA	TX30	039	444960	ONA	1967
MAGGIE LOU	EASTLAND	TX70	133	014785	ON	1993	MANZANAS	BANDERA	TX10	019	015614	O	
MAGGIE NEAL	CROCKETT	TX75	105	440589	OA	1955	MANZANITA	PECOS	TX80	371	001632	N	1981
MAGIC VALLEY	PARKER	TX70	367	007917	N	1980	MANZIEL	WOOD	TX60	499	445146	ONA	1944
MAGILL	WILLIAMSON	TX10	491	004448	N	1982	MANZIEL BROS	SMITH	TX60	423	445177	OA	1952
MAGNET WITHERS	MATAGORDA	TX30	321	440620	N	1936	MANZIEL EAST	WOOD	TX60	499	014361	ON	1992
MAGNET WITHERS	WHARTON	TX30	481	440620	ONA	1936	MANZIEL NE	SHELBY	TX60	419	001633	N	
MAGNET WITHERS EAST	WHARTON	TX30	481	440651	ONA	1952	MANZIEL SE	WOOD	TX60	499	445208	OA	1967
MAGNET WITHERS NORTH	WHARTON	TX30	481	440682	O	1959	MANZIEL WEST	WOOD	TX60	499	008223	OA	1982
MAGNET WITHERS SOUTH	WHARTON	TX30	481	440713	ON	1964	MANZIKERT	ROBERTSON	TX50	395	015905	N	1996
MAGNET WITHERS WEST	WHARTON	TX30	481	440744	ONA	1958	MAPLE BRANCH	WALKER	TX30	471	445242	N	1994
MAGNOLIA	ANDERSON	TX60	001	440775	OA	1992	MAPLE HUGHES	GUADALUPE	TX10	187	445456	OA	1967
MAGNOLIA	MONTGOMERY	TX30	339	440775	O	1941	MAPLE LEAF	BRAZOS	TX30	041	008225	O	1982
MAGNOLIA BEACH	CALHOUN	TX20	057	440806	ONA	1950	MAPLE SLOUGH	HARDIN	TX30	199	008226	ONA	1983
MAGNOLIA BEACH EAST	CALHOUN	TX20	057	440837	OA	1955	MAPLE SPRING	TITUS	TX60	449	445549	OA	1959
MAGNOLIA BEACH SOUTH	CALHOUN	TX20	057	001623	N	1981	MAPLETON	HOUSTON	TX60	225	445642	OA	1964
MAGNOLIA BEACH-KELLERS BAY	CALHOUN	TX20	057	440868	ONA	1951	MAR GLO	PECOS	TX80	371	445711	OA	1978
MAGNOLIA CITY	JIM WELLS	TX40	249	440899	ONA	1939	MARAK CHURCH	MILAM	TX10	331	445750	O	1973
MAGNOLIA CITY	KLEBERG	TX40	273	440899	ONA	1939	MARALO	PECOS	TX80	371	008558	OA	1984
MAGNOLIA CITY NORTH	JIM WELLS	TX40	249	440930	ONA	1943	MARANATHA	PALO PINTO	TX70	363	010531	N	1985
MAGNOLIA CITY SW	JIM WELLS	TX40	249	440961	ONA	1964	MARBLE FALLS	PALO PINTO	TX70	363	009280	N	1984
MAGNOLIA CITY WEST	JIM WELLS	TX40	249	440992	ONA	1946	MARCADO CREEK	VICTORIA	TX20	469	446107	ONA	1945
MAGNOLIA SEALY	WARD	TX80	475	441023	OA	1939	MARCADO CREEK EAST	VICTORIA	TX20	469	446138	ON	1966
MAGNOLIA SEALY	WARD	TX80	475	441023	OA	1939	MARCADO CREEK SOUTH	VICTORIA	TX20	469	446169	O	1967
MAGNOLIA SEALY NW	WARD	TX80	475	441054	OA	1971	MARCADO CREEK WEST	VICTORIA	TX20	469	446200	N	1963
MAGNOLIA SEALY SOUTH	WARD	TX80	475	441085	ONA	1940	MARCELINA CREEK	ATASCOSA	TX10	013	002168	OA	1980
MAGNOLIA SEALY WEST	WARD	TX80	475	441116	OA	1959	MARCELINA CREEK	WILSON	TX10	493	002168	OA	1980
MAGNUM	BROWN	TX70	049	441120	OA	1978	MARCHAWN	SCHLEICHER	TX75	413	000724	OA	1980
MAGNUM	CALLAHAN	TX70	059	441120	OA	1978	MAREK	AUSTIN	TX30	015	000725	O	1978
MAGNUM	EASTLAND	TX70	133	441120	OA	1978	MARGARET	FOARD	TX90	155	446820	OA	1978
MAGNUM NORTH	EASTLAND	TX70	133	001624	N	1980	MARGARET BENSON	HOCKLEY	TX85	219	446851	O	1969
MAGOUN NE	LIPSCOMB	TX95	295	009277	N	1984	MARGARITA	ZAPATA	TX40	505	001635	N	1979
MAGOUN SOUTH	LIPSCOMB	TX95	295	013807	N	1979	MARGARRAUGH	ROBERTS	TX95	393	446861	OA	1977
MAGUELLITOS	LA SALLE	TX10	283	441178	N	1984	MARGE	CALLAHAN	TX70	059	446913	OA	1956
MAGUELLITOS	WEBB	TX40	479	441178	N	1950	MARGE EAST	CALLAHAN	TX70	059	446944	ONA	1966
MAGUELLITOS NE	LA SALLE	TX10	283	441184	N	1965	MARGER Y	TAYLOR	TX70	441	010799	OA	1986
MAGUIRE	MONTAGUE	TX90	337	441209	OA	1948	MARGIE	CALLAHAN	TX70	059	001636	N	1979
MAGUTEX	ANDREWS	TX80	003	441240	OA	1952	MARGIE LOUISE	CALLAHAN	TX70	059	446909	N	1978
MAGUTEX NORTH	ANDREWS	TX80	003	012799	OA	1988	MARGO	STARR	TX40	427	447006	N	1940
MAHAFFEY	JASPER	TX30	241	441255	ONA	1975	MARGO NE	STARR	TX40	427	447037		
MAHALITC	WHARTON	TX30	481	013498	N	1990	MARGO WEST	STARR	TX40	427	006141	N	1982
MAHLER	ARCHER	TX90	009	441333	O	1956	MARHOLL	DAWSON	TX85	115	001659	OA	1981
MAIN	WILBARGER	TX90	487	441519	OA	1943	MARIA	WHARTON	TX30	481	447058	N	1980
MAIZIE WRATHER	YOUNG	TX90	503	441612	O	1952	MARIA H LLANOS	WEBB	TX40	479	016565	N	1999
MAJOR	RUNNELS	TX75	399	441643	OA	1985	MARIAN	THROCKMORTON	TX70	447	006847	N	1983
MAJOR QUE NADA	SUTTON	TX75	435	016892	N	2001	MARIANAS	COLEMAN	TX70	083	003885	ONA	1983
MALAKOFF	HENDERSON	TX50	213	441829	OA	1963	MARIANAS SOUTH	COLEMAN	TX70	083	009281	N	1985
MALAKOFF SE	HENDERSON	TX50	213	441860	O	1961	MARIANN	STONEWALL	TX70	433	447161	OA	1962
MALAKOFF SOUTH	HENDERSON	TX50	213	441891	ONA	1953	MARIANN SW	STONEWALL	TX70	433	006570	OA	1983
MALAKOFF WEST	HENDERSON	TX50	213	001626	ONA	1981	MARIANNA	GAINES	TX85	165	007138	OA	1982
MALATEK	GONZALES	TX10	177	002167	N	1981	MARI-BILL	RUNNELS	TX75	399	000726	ONA	1980
MALBETAN	TAYLOR	TX70	441	441922	OA	1969	MARIE EAST	SHACKELFORD	TX70	417	001638	N	1979
MALCOLM	THROCKMORTON	TX70	447	441953	OA	1950	MARIE YOUNG	JIM WELLS	TX40	249	447285	O	1955
MALCOLM SOUTH	THROCKMORTON	TX70	447	441984	O	1963	MARILEE	GAINES	TX85	165	017193	O	2001
MALCOMB	BEE	TX20	025	005192	N	1997	MARILUO	VICTORIA	TX20	469	447440	ON	1963
MALES	PARKER	TX70	367	442032	N	1976	MARILYNNE	RUNNELS	TX75	399	447471	O	1962
MALEY	BEE	TX20	025	442046	ON	1951	MARINA	NUECES	TX40	355	009622	N	1980
MALEY WEST	BEE	TX20	025	442077	N	1955	MARINAMAG	MONTAGUE	TX90	337	447533	O	1952
MALICKY	PECOS	TX80	371	442139	OA	1949	MARINA-MAG	JACK	TX90	237	447502	ONA	1952
MALINDA	GOLIAD	TX20	175	008926	N	1984	MARINELL	HOCKLEY	TX85	219	447688	O	1959
MALLARD NORTH	MONTAGUE	TX90	337	442449	OA	1958	MARINER	PALO PINTO	TX70	363	006965	N	1994
MALLET	COCHRAN	TX85	079	442480	OA	1987	MARION	REFUGIO	TX20	391	447781	N	1960
MALLET	HOCKLEY	TX85	219	442480	OA	1987	MARION COUNTY	MARION	TX60	315	447812	OA	1905
MALLET WEST	COCHRAN	TX85	079	013018	O	1989	MARIPOSA	BROOKS	TX40	047	447905	ONA	1945
MALLET	HOCKLEY	TX85	219	442542	O	1953	MARIPOSA SOUTH	BROOKS	TX40	047	006571	N	1984
MALLORY	PALO PINTO	TX70	363	442573	ON	1982	MARISA	COLEMAN	TX70	083	010533	OA	1985
MALO DOMINGO	KARNES	TX20	255	001627	N	1980	MARJ	SHACKELFORD	TX70	417	006572	OA	1983
MALO SUENO	WEBB	TX40	479	442604	ONA	1959	MARKAS	ATASCOSA	TX10	013	015615	O	
MALONE	BEE	TX20	025	442635	N	1954	MARKHAM	MATAGORDA	TX30	321	447998	ONA	1908
MALONE RANCH	BEE	TX20	025	442645	ONA	1973	MARKHAM EAST	MATAGORDA	TX30	321	448122	ON	1964
MALTSBERGER	LA SALLE	TX10	283	009279	OA	1984	MARKHAM N-BAY CITY NORTH	MATAGORDA	TX30	321	448153	ONA	1938
MAMMOTH CREEK	LIPSCOMB	TX95	295	442852	ONA	1954	MARKHAM NORTH	MATAGORDA	TX30	321	448184	ON	1938
MAMMOTH CREEK NORTH	LIPSCOMB	TX95	295	442883	ONA	1961	MARKHAM SE	MATAGORDA	TX30	321	448215	N	1959
MAMMOTH CREEK NW	LIPSCOMB	TX95	295	003023	N	1980	MARKHAM SOUTH	MATAGORDA	TX30	321	448246	N	1969
MAMMOTH CREEK SOUTH	LIPSCOMB	TX95	295	442914	ONA	1968	MARKLEY NORTH	YOUNG	TX90	503	448370	OA	1952
MAMMOTH CREEK SW	LIPSCOMB	TX95	295	442945	ONA	1965	MARKLEY SE	JACK	TX90	237	448401	OA	1969
MANAHUILLA	GOLIAD	TX20	175	443100	ON	1957	MARKLEY SW	YOUNG	TX90	503	448401	ONA	1969
MANAHUILLA SE	GOLIAD	TX20	175	005259	N	1998	MARKLEY SOUTH	YOUNG	TX90	503	007140	N	1982
MANANA	STARR	TX40	427	443131	OA	1961	MARKLEY SW	YOUNG	TX90	503	448432	OA	1968
MANARTE	OLDHAM	TX95	359	443162	OA	1969	MARKS	JACK	TX90	237	448463	O	1953
MANCHACA WEST	DE WITT	TX20	123	013254	OA	1989	MARKS	STARR	TX40	427	448463	OA	1950
MANCHO PRADO	WEBB	TX40	479	443364	N	1974	MARKUM	TARRANT	TX50	439	448540	N	1974
MANER	SHERMAN	TX95	421	006303	O	1983	MARLAPP	MADISON	TX30	313	004009	O	1982
MANFORD	GUADALUPE	TX10	187	443534	O	1929	MARLAW	PECOS	TX80	371	448571	N	1972
MANGUM	EASTLAND	TX70	133	443596	N	1954	MARMAC	PARKER	TX70	367	001641	ONA	1981
MANGUM NORTH	EASTLAND	TX70	133	001628	OA	1980	MARONDA	RUSK	TX60	401	009848	N	1985
MANGUM SOUTH	EASTLAND	TX70	133	001629	ONA	1980	MARQUEZ	LEON	TX50	289	001642	N	1977
MANGUM WEST	EASTLAND	TX70	133	443616	OA	1977	MARRS MCLEAN	JEFFERSON	TX30	245	449114	ONA	1954
MANILA	JIM HOGG	TX40	247	443658	ONA	1940	MARRS MCLEAN NORTH	JEFFERSON	TX30	245	449145	N	1939
MANILA SOUTH	JIM HOGG	TX40	247	443689	ONA	1954	MAR-SAL	MONTAGUE	TX90	337	006503	OA	1984
MANILA SOUTH	WEBB	TX40	479	443689	N	1958	MARSAN	EASTLAND	TX70	133	004450	OA	1983
MANKINS	ARCHER	TX90	009	443906	OA	1939	MARSDEN	LIVE OAK	TX20	297	449238	ON	1953
MANKINS SOUTH	ARCHER	TX90	009	007137	OA	1982	MARSDEN	REEVES	TX80	389	449238	OA	1975
MANLY	JONES	TX70	253	443927	OA	1977	MARSH	COLEMAN	TX70	083	449331	OA	1984
MANN	FREESTONE	TX50	161	443937	N	1968	MARSH	CULBERSON	TX80	109	449331	O	1953
MANN NORTH	FREESTONE	TX50	161	443968	N	1969	MARSH	JIM HOGG	TX40	247	449331	ONA	1956
MANNA	YOUNG</												

TEXAS

Field Name	County Name	State Sub	Co Code	Field Code	Field Disc Type Year	Field Name	County Name	State Sub	Co Code	Field Code	Field Disc Type Year
MARSHALL NORTH	GOLIAD	TX20	175	449486	ON 1977	MATADOR-WILLIAMS WEST	DICKENS	TX85	125	015142	O 1994
MARSHALL NORTH	THROCKMORTON	TX70	447	449486	O 1953	MATAGORDA BAY	CALHOUN	TX20	057	452245	ONA 1947
MARSHALL SOUTH	GOLIAD	TX20	175	449610	ONA 1969	MATAGORDA BAY BLK 161	MATAGORDA	TX30	321	872161	N 1975
MARSHALL SW	GOLIAD	TX20	175	003092	N 1982	MATAGORDA BAY BLK 173	MATAGORDA	TX30	321	872173	N 1978
MARSH-BELL	CHAMBERS	TX30	071	013021	N 1988	MATAGORDA BAY BLK 181	MATAGORDA	TX30	321	010537	N 1982
MARSTERS NE	FREESTONE	TX50	161	013023	N 1985	MATAGORDA BAY BLK 193	MATAGORDA	TX30	321	009006	N 1971
MARSTON RANCH	WARD	TX80	475	001644	OA 1980	MATAGORDA BAY BLK 202	MATAGORDA	TX30	321	009005	N 1975
MARSTON SPUR	EASTLAND	TX70	133	449734	N 1922	MATAGORDA BAY EAST	MATAGORDA	TX30	321	452276	N 1957
MARSTON SPUR	PALO PINTO	TX70	363	449734	N 1922	MATAGORDA BAY NE	MATAGORDA	TX30	321	452307	N 1951
MAR-TEX	NOLAN	TX70	353	445735	O 1952	MATAGORDA BAY SE	CALHOUN	TX20	057	452338	N 1969
MARTHA	LIBERTY	TX30	291	449765	ONA 1949	MATAGORDA BAY SE	MATAGORDA	TX30	321	452338	N 1969
MARTHA ANN	SMITH	TX60	423	006366	N 1990	MATAGORDA BAY SOUTH	MATAGORDA	TX30	321	452344	N 1972
MARTHA CAROL	MONTAGUE	TX90	337	004757	OA 1983	MATAGORDA BLK 562-L	OFFSHORE-STATE	TX05	990	873562	ONA 1984
MARTHA EAST	LIBERTY	TX30	291	010534	N 1985	MATAGORDA BLK 563-L	OFFSHORE-STATE	TX05	990	873563	ONA 1984
MARTHA JANE	RUSK	TX60	401	002171	ON 1982	MATAGORDA BLK 629	OFFSHORE-STATE	TX05	990	873629	ONA 1976
MARTHA JO	HENDERSON	TX50	213	010535	ONA 1985	MATAGORDA IS BLK 558-L	MATAGORDA	TX30	321	015704	N 1995
MARTHA SE	LIBERTY	TX30	291	011500	OA 1987	MATAGORDA ISLAND	OFFSHORE-STATE	TX05	990	000730	N 1980
MARTHA SOUTH	LIBERTY	TX30	291	449796	OA 1958	MATAGORDA ISLAND BLK 483	OFFSHORE-STATE	TX05	990	873483	N 1977
MARTIN	ANDREWS	TX80	003	449889	ONA 1940	MATAGORDA ISLAND BLK 483-L	OFFSHORE-STATE	TX05	990	873483	N 1977
MARTIN	EASTLAND	TX70	133	449889	OA 1985	MATAGORDA ISLAND BLK 485	OFFSHORE-STATE	TX05	990	873485	N 1965
MARTIN	ECTOR	TX80	135	449889	O 1940	MATAGORDA ISLAND BLK 485-L	OFFSHORE-STATE	TX05	990	873485	N 1965
MARTIN	JACK	TX90	237	449889	N 1982	MATAGORDA ISLAND BLK 519	OFFSHORE-STATE	TX05	990	873519	N 1983
MARTIN	NOLAN	TX70	353	449889	OA 1985	MATAGORDA ISLAND BLK 562	OFFSHORE-STATE	TX05	990	873562	ONA 1984
MARTIN HEIRS	LA SALLE	TX10	283	009282	OA 1984	MATAGORDA ISLAND BLK 563	OFFSHORE-STATE	TX05	990	873563	ONA 1984
MARTIN PRAIRIE	GRIMES	TX30	185	000727	ONA 1979	MATAGORDA ISLAND BLK 571S	OFFSHORE-STATE	TX05	990	879571	N 1977
MARTIN RANCH	BRAZORIA	TX30	039	449987	N 1973	MATAGORDA ISLAND BLK 582-S	OFFSHORE-STATE	TX05	990	879582	N 1976
MARTIN RANCH	DUVAL	TX40	131	449987	ONA 1985	MATAGORDA ISLAND BLK 721	OFFSHORE-STATE	TX05	990	873721	ONA 1979
MARTIN RANCH	LA SALLE	TX10	283	449987	N 1981	MATAGORDA ISLAND BLK 721-L	OFFSHORE-STATE	TX05	990	873721	ONA 1979
MARTIN SW	ANDREWS	TX80	003	450013	O 1956	MATAGORDA NE	MATAGORDA	TX30	321	000731	N 1980
MARTIN WEST	ANDREWS	TX80	003	450044	OA 1961	MATAJACK	JACKSON	TX20	239	452369	ON 1962
MARTINEZ	ZAPATA	TX40	505	450106	N 1929	MATAKEN	MATAGORDA	TX30	321	452383	N 1974
MARTINEZ DEEP	ZAPATA	TX40	505	450137	N 1961	MATERS	HEMPHILL	TX95	211	452493	ONA 1958
MARTINEZ SOUTH	ZAPATA	TX40	505	450168	ON 1931	MATERS	ROBERTS	TX95	393	452493	ONA 1958
MARTINS MILL	VAN ZANDT	TX50	467	001649	ON 1978	MATERS NORTH	HEMPHILL	TX95	211	452524	OA 1964
MARTINS MILL WEST	VAN ZANDT	TX50	467	001650	OA 1981	MATERS NORTH	OCHILTREE	TX95	357	452524	OA 1964
MARTINS PRAIRIE	GRIMES	TX30	185	450181	N 1978	MATERS NORTH	ROBERTS	TX95	393	452524	OA 1964
MARTIN-SMITH	JACK	TX90	237	001646	N 1979	MATERS RANCH	HEMPHILL	TX95	211	452555	ONA 1970
MARTINSVILLE	NACOGDOCHES	TX60	347	450199	N 1982	MATHEWS	COLEMAN	TX70	083	452586	ONA 1982
MARTINSVILLE NE	SHELBY	TX60	419	000728	N 1980	MATHIS	FISHER	TX70	151	008719	OA 1984
MARTINSVILLE NORTH	SHELBY	TX60	419	017190	OA 2000	MATHIS EAST	SAN PATRICIO	TX40	409	452617	ONA 1950
MARTINSVILLE SE	NACOGDOCHES	TX60	347	016893	N 2001	MATHIS NORTH	SAN PATRICIO	TX40	409	452679	ONA 1949
MARTIN-VOLZ	WEBB	TX40	479	001647	N 1980	MATHIS SE	SAN PATRICIO	TX40	409	452685	N 1980
MARTISEK	LAVACA	TX20	285	450261	ON 1950	MATIC	EASTLAND	TX70	133	004010	N 1982
MARUSAN	NUECES	TX40	355	450323	N 1965	MATILDA PERKINS	SHACKELFORD	TX70	417	452710	OA 1951
MARVELOUS	STONEWALL	TX70	433	010801	O 1986	MATLOCK	JACK	TX90	237	452741	ONA 1944
MARVIN	STERLING	TX80	431	450385	O 1948	MATNEY-SCHLUETER	EASTLAND	TX70	133	013255	OA 1989
MARY	JIM WELLS	TX40	249	450416	N 1954	MATOCCHA	BEE	TX20	025	002172	N 1982
MARY A	VICTORIA	TX20	469	450447	ONA 1974	MATTHEW GEORGE	GOLIAD	TX20	175	010802	N 1986
MARY ANGELA	BROWN	TX70	049	001653	OA 1979	MATTHEWS	COLORADO	TX30	089	452772	ONA 1961
MARY ANN	UPTON	TX75	461	450509	O 1970	MATTHEWS	EASTLAND	TX70	133	452772	ONA 1980
MARY ANNA	ZAVALA	TX10	507	004451	N 1983	MATTHEWS	REEVES	TX80	389	452772	OA 1984
MARY ANNE	VICTORIA	TX20	469	013024	N 1989	MATTHEWS	SHACKELFORD	TX70	417	452772	ONA 1980
MARY BETH	EASTLAND	TX70	133	008559	OA 1984	MATTHEWS	THROCKMORTON	TX70	447	452772	N 1981
MARY BLEVINS	SMITH	TX60	423	014990	O 1994	MATTHEWS	WILLIAMSON	TX10	491	452772	OA 1933
MARY BLUNTZER	SAN PATRICIO	TX40	409	450540	OA 1954	MATTHEWS EAST	COLORADO	TX30	089	452803	N 1964
MARY EAST	LIVE OAK	TX20	297	450571	OA 1954	MATTHEWS NORTH	SHACKELFORD	TX70	417	013899	N 1991
MARY ELLEN	REFUGIO	TX20	391	016334	O 1997	MATTHEWS RANCH	THROCKMORTON	TX70	447	452834	ONA 1957
MARY ELLEN OCONNOR	REFUGIO	TX20	391	450602	ONA 1953	MATTHEWS RANCH	ZAVALA	TX10	507	452834	N 1976
MARY EMMA	EASTLAND	TX70	133	013898	ONA 1990	MATTHEWS SE	COLORADO	TX30	089	009283	N 1984
MARY EVELYN	MENARD	TX75	327	450615	O 1976	MATTHEWS SE	WHARTON	TX30	481	009283	ON 1984
MARY HALE	RUNNELS	TX75	399	006573	ONA 1984	MATTIE BELLE	RUNNELS	TX75	399	007922	OA 1981
MARY IRIS	SAN PATRICIO	TX40	409	450713	N 1974	MATTIE LAUGHLIN	DUVAL	TX40	131	452865	N 1959
MARY JANE	RUSK	TX60	401	015364	ON 1995	MATTIE MAE	SCURRY	TX85	415	002173	OA 1981
MARY JIM	JACK	TX90	237	010536	ONA 1985	MATT-PAT	RUNNELS	TX75	399	007921	OA 1981
MARY LIB	TOM GREEN	TX75	451	450726	N 1959	MATUS	LAVACA	TX20	285	001660	N 1979
MARY LOU LEITCH	WEBB	TX40	479	005855	N 1998	MATZE	GOLIAD	TX20	175	453051	O 1952
MARY LOU PATRICK	SAN PATRICIO	TX40	409	450757	ON 1967	MATZINGER	WISE	TX90	497	453082	OA 1958
MARY LOU PATRICK NORTH	SAN PATRICIO	TX40	409	001654	OA 1980	MATZKE	WHARTON	TX30	481	453113	N 1970
MARY LOU PATRICK WEST	SAN PATRICIO	TX40	409	450788	O 1968	MAUD	BOWIE	TX60	037	453175	ON 1967
MARY MACHA	WHARTON	TX30	481	450819	N 1959	MAUD EAST	BOWIE	TX60	037	453268	N 1983
MARY NEAL	NOLAN	TX70	353	450850	OA 1950	MAUDE	MITCHELL	TX80	335	453423	OA 1953
MARY NORRIS	PALO PINTO	TX70	363	450881	N 1969	MAUDE B TRAYLOR	CALHOUN	TX20	057	453454	ONA 1955
MARY OPAL	COLEMAN	TX70	083	450912	OA 1953	MAUDE B TRAYLOR CENTRAL	CALHOUN	TX20	057	453485	N 1960
MARY RITA	JONES	TX70	253	450943	O 1957	MAUDE B TRAYLOR EAST	CALHOUN	TX20	057	453516	OA 1962
MARY ROBIN	IRION	TX75	235	450956	OA 1976	MAUDE B TRAYLOR NORTH	CALHOUN	TX20	057	453547	ONA 1951
MARY SHERMAN	HARDIN	TX30	199	450974	N 1967	MAUDE B TRAYLOR SOUTH	JACKSON	TX20	239	453547	ONA 1951
MARY SHIRK	UPTON	TX75	461	000729	OA 1979	MAUDE MILLER	CALHOUN	TX20	057	453578	ONA 1962
MARY SUSAN	COLEMAN	TX70	083	001655	ONA 1981	MAURBRO	ARCHER	TX90	009	453592	O 1975
MARY TWO	YOAKUM	TX85	501	001656	OA 1981	MAURBRO SE	JACKSON	TX20	239	453826	ONA 1941
MARY YOUNG	RUNNELS	TX75	399	006142	OA 1983	MAURBRO WEST	JACKSON	TX20	239	006848	ONA 1984
MARYANNA	SHACKELFORD	TX70	417	451005	O 1968	MAURICEVILLE SE	JACKSON	TX20	239	453857	OA 1959
MARY-ELLEN	JONES	TX70	253	008560	OA 1984	MAURICIO	ORANGE	TX30	361	016895	N 2001
MARYETTA	JACK	TX90	237	451036	ONA 1966	MAURITZ	DUVAL	TX40	131	008229	N 1983
MARYETTA SE	JACK	TX90	237	003733	OA 1979	MAURITZ EAST	JACKSON	TX20	239	454012	ONA 1935
MARYETTA WEST	JACK	TX90	237	007622	OA 1984	MAURITZ EAST	JACKSON	TX20	239	454043	ONA 1944
MARYNEAL EAST	NOLAN	TX70	353	007920	OA 1980	MAURITZ EAST	WHARTON	TX30	481	454043	ONA 1944
MARYNEAL SOUTH	NOLAN	TX70	353	451050	OA 1977	MAURITZ NE	JACKSON	TX20	239	454047	N 1978
MARYSVILLE	COOKE	TX90	097	451067	OA 1952	MAURITZ SE	JACKSON	TX20	239	454074	ON 1971
MA'S	COTTE	TX85	101	016529	O 2000	MAURITZ WEST	JACKSON	TX20	239	454105	ONA 1942
MASCHO	ANDREWS	TX80	003	451129	O 1942	MAVERICK	GOLIAD	TX20	175	454136	N 1989
MASH	ECTOR	TX80	135	016533	OA 2000	MAVERICK BAYOU	MATAGORDA	TX30	321	016178	N 1995
MASK	CALLAHAN	TX70	059	001657	ONA 1980	MAVERICK NORTH	RUNNELS	TX75	399	454167	O 1952
MASON	LOVING	TX80	301	451346	OA 1937	MAX WEST	LIVE OAK	TX20	297	002135	N 1997
MASON	STEPHENS	TX70	429	451346	N 1950	MAXANNE	MONTAGUE	TX90	337	007141	OA 1982
MASON NORTH	LOVING	TX80	301	451470	OA 1952	MAYEY	GAINES	TX85	165	454477	ONA 1964
MASSENGALE	EASTLAND	TX70	133	001658	ONA 1979	MAYEY	YOUNG	TX90	503	454477	OA 1954
MASSEY	NUECES	TX40	355	451749	N 1979	MAYEY WEST	YOUNG	TX90	503	454508	OA 1955
MASSEY	PECOS	TX80	371	451749	OA 1978	MAYINE	LIVE OAK	TX20	297	454601	ON 1948
MASSIE	CROCKETT	TX75	105	451770	ON 1977	MAYINE EAST	LIVE OAK	TX20	297	454632	ONA 1950
MASSIE	VAL VERDE	TX10	465	451770	ON 1977	MAYINE NE	LIVE OAK	TX20	297	454663	N 1971
MASSIE WEST	VAL VERDE	TX10	465	451780	OA 1959	MAYINE TODD	ARCHER	TX90	009	014117	O 1990
MASSINGILL	BEE	TX20	025	451904	N 1950	MAYON	BROWN	TX70	049	001662	N 1981
MASSINGILL SOUTH	BEE	TX20	025	451966	ONA 1963	MAXWELL-23-	JACK	TX90	237	001663	OA 1981
MASSINGILL WEST	BEE	TX20	025	451997	OA 1964	MAXWELL	COLEMAN	TX70	083	454725	OA 1961
MASSINGILL-PAPALOTE	BEE	TX20	025	451935	OA 1951	MAXWELL	LIBERTY	TX30	291	454725	OA 1985
MASTER MIND	STONEWALL	TX70	433	016573	OA 2000	MAXWELL TRUST	PALO PINTO	TX70	363	014991	N 1994
MASTERSON	PECOS										

Field Name	County Name	State Sub	Co Code	Field Code	Field Type	Field Disc Year	Field Name	County Name	State Sub	Co Code	Field Code	Field Type	Field Disc Year
MAY SOUTH	KLEBERG	TX40	273	455066	ON	1956	MCCUTCHIN	WISE	TX90	497	014787	O	1994
MAY WEST	KLEBERG	TX40	273	455128	OA	1962	MCDADE	LEE	TX30	287	459104	O	1953
MAYA	ZAVALA	TX10	507	016894	N	2001	MCDANIEL	GLASSCOCK	TX80	173	459135	OA	1983
MAYBELL	BAYLOR	TX90	023	455221	O	1954	MCDANIEL	JACKSON	TX20	239	459135	ONA	1954
MAYBERRY	CRANE	TX80	103	455252	O	1951	MCDANIEL	PARKER	TX70	367	459135	N	1982
MAYDELL	CHEROKEE	TX60	073	455314	N	1947	MCDANIEL	SAN PATRICIO	TX40	409	459135	ONA	1982
MAYER	SUTTON	TX75	435	455345	ON	1957	MCDANIEL EAST	LAVACA	TX20	285	459139	N	1974
MAYER RANCH	SCHLEICHER	TX75	413	455365	N	1973	MCDANIEL WEST	LAVACA	TX20	285	004453	N	1983
MAYER RANCH	SUTTON	TX75	435	455365	N	1973	MCDERMOTT	ZAPATA	TX40	505	459166	N	1945
MAYER RANCH NORTH	SCHLEICHER	TX75	413	009284	N	1984	MCDONALD	JACK	TX90	237	459197	OA	1943
MAYES	CHAMBERS	TX30	071	455376	ONA	1944	MCDONALD	SMITH	TX60	423	459197	OA	1982
MAYES EAST	CHAMBERS	TX30	071	455407	ONA	1944	MCDONNELL	RUNNELS	TX75	399	004013	OA	1981
MAYES NE	CHAMBERS	TX30	071	455412	OA	1976	MCDOW	GLASSCOCK	TX80	173	459352	O	1952
MAYES SOUTH	CHAMBERS	TX30	071	455438	ONA	1946	MCDOWELL	GLASSCOCK	TX80	173	459383	OA	1964
MAYES WEST	CHAMBERS	TX30	071	001664	OA	1980	MCDOWELL POINT	REFUGIO	TX20	391	011204	O	1977
MAYFIELD	CLAY	TX90	077	455469	OA	1957	MCELREATH	GRAYSON	TX90	181	459569	OA	1954
MAY-GRANT	BROWN	TX70	049	454917	ONA	1972	MCELREATH SOUTH	GRAYSON	TX90	181	459600	OA	1955
MAYHEW	ANDREWS	TX80	003	455624	O	1958	MCELROY	CRANE	TX80	103	459631	OA	1926
MAYLAW	PECOS	TX80	371	001665	N	1981	MCELROY	UPTON	TX75	461	459631	OA	1926
MAYME-TEE	KNOX	TX90	275	001666	OA	1980	MCELROY NORTH	CRANE	TX80	103	459669	OA	1973
MAYNARD CREEK	KIMBLE	TX75	267	009285	OA	1985	MCELROY NORTH	UPTON	TX75	461	459669	OA	1973
MAYO	JACKSON	TX20	239	455686	ONA	1942	MCELROY RANCH	CRANE	TX80	103	001679	OA	1980
MAYO	SAN PATRICIO	TX40	409	455686	O	1954	MCELROY RANCH	UPTON	TX75	461	001679	OA	1980
MAY-WEST	BROWN	TX70	049	455135	N	1948	MCELROY SE	UPTON	TX75	461	459677	OA	1976
MAZILLION	PARKER	TX70	367	014992	N	1994	MCELROY WEST	CRANE	TX80	103	459693	O	1955
MBT	SMITH	TX60	423	013709	O	1990	MCENTIRE	STERLING	TX80	431	459755	ONA	1967
MCADAMS	NOLAN	TX70	353	456066	O	1956	MCENTIRE	YOUNG	TX90	503	459755	N	1978
MCALLEN	HIDALGO	TX40	215	456221	ON	1939	MCFADDIN	REFUGIO	TX20	391	459786	ONA	1930
MCALLEN RANCH	HIDALGO	TX40	215	456283	ONA	1960	MCFADDIN	VICTORIA	TX20	469	459786	ONA	1930
MCALLEN RANCH EAST	HIDALGO	TX40	215	001669	N	1981	MCFADDIN BEACH EAST	OFFSHORE-STATE	TX05	990	459817	ONA	1965
MCALLEN RANCH NORTH	HIDALGO	TX40	215	456299	N	1974	MCFADDIN EAST	VICTORIA	TX20	469	459848	ONA	1930
MCALLEN SOUTH	HIDALGO	TX40	215	456314	N	1955	MCFADDIN NE	VICTORIA	TX20	469	459879	N	1962
MCALLEN WEST	HIDALGO	TX40	215	456345	ON	1949	MCFADDIN NORTH	VICTORIA	TX20	469	459910	ONA	1935
MCALLISTER	YOUNG	TX90	503	456376	N	1982	MCFADDIN NW	JACKSON	TX20	239	459941	ONA	1967
MCALPIN	ORANGE	TX30	361	008230	N	1983	MCFADDIN NW	VICTORIA	TX20	469	459941	ONA	1967
MCANAIR	GRAYSON	TX90	181	456399	O	1955	MCFADDIN RANCH	JEFFERSON	TX30	245	459972	ONA	1964
MCANALLY	ARCHER	TX90	009	456407	OA	1951	MCFADDIN RANCH NORTH	JEFFERSON	TX30	245	460003	O	1968
MCANINCH	TAYLOR	TX70	441	004011	OA	1982	MCFADDIN RANCH NW	JEFFERSON	TX30	245	460006	N	1974
MCASKILL	ZAPATA	TX40	505	003739	N	1980	MCFALL	YOAKUM	TX85	501	001680	OA	1980
MCBEE	LEON	TX50	289	456531	N	1955	MCFARLAN	WHARTON	TX30	481	012228	N	1988
MCBRIDE	CALDWELL	TX10	055	456562	O	1955	MCFARLAN NORTH	WHARTON	TX30	481	013901	N	1991
MCBRIDE	STEPHENS	TX70	429	456562	OA	1984	MCFARLAND	ANDREWS	TX80	003	460034	OA	1955
MCCABE	MITCHELL	TX80	335	456593	OA	1951	MCFARLAND	COLEMAN	TX70	083	460034	N	1981
MCCALL	MONTAGUE	TX90	337	456655	O	1954	MCFARLAND EAST	ANDREWS	TX80	003	460065	OA	1955
MCCAMEY	CRANE	TX80	103	456779	ONA	1925	MCFARLAND LAKE	BOWIE	TX60	037	002176	N	1982
MCCAMEY	UPTON	TX75	461	456779	ONA	1925	MCFARLAND NORTH	ANDREWS	TX80	003	460096	OA	1963
MCCAMEY EAST	UPTON	TX75	461	456810	O	1955	MCFARLAND SE	ANDREWS	TX80	003	460127	OA	1967
MCCAMEY NE	UPTON	TX75	461	456841	OA	1966	MCFARLAND SOUTH	ANDREWS	TX80	003	460158	OA	1956
MCCAMEY SE	UPTON	TX75	461	456868	O	1977	MCFARLANE	SHACKELFORD	TX70	417	460170	ONA	1976
MCCAMEY SOUTH	UPTON	TX75	461	456872	O	1953	MCGARRAUGH	OCHILTREE	TX95	357	460189	ONA	1951
MCCAMEY WEST	UPTON	TX75	461	456903	OA	1968	MCGARRAUGH RANCH	OCHILTREE	TX95	357	012004	N	1987
MCCAMPBELL	ARANSAS	TX40	007	456934	ONA	1969	MCGARRAUGH WEST	OCHILTREE	TX95	357	460220	ONA	1965
MCCAMPBELL NORTH	SAN PATRICIO	TX40	409	456934	ONA	1969	MCGAUGHY	MONTAGUE	TX90	337	460282	O	1954
MCCAN RANCH	ARANSAS	TX40	007	014042	N	1990	MCGAUGHY	ZAVALA	TX10	507	460282	N	1981
MCCANDLESS	VICTORIA	TX20	469	456954	N	1972	MCGEE	OCHILTREE	TX95	357	460313	N	1977
MCCANN	PECOS	TX80	371	456965	ON	1945	MCGEE BEND	ANGELINA	TX60	005	008233	N	1981
MCCARSON	HOWARD	TX80	227	457027	OA	1981	MCGILL	HARDIN	TX30	199	460375	N	1957
MCCARTHY	THROCKMORTON	TX70	447	006667	OA	1984	MCGILL	KENEDY	TX40	261	460375	ONA	1947
MCCARTHY	PECOS	TX80	371	001672	O	1980	MCGILL	KLEBERG	TX40	273	460375	ONA	1947
MCCARTY	KNOX	TX90	275	457058	O	1957	MCGILL	TAYLOR	TX70	441	460375	O	1956
MCCARY	COOKE	TX90	097	457161	OA	1972	MCGILL	UPTON	TX75	461	460375	OA	1977
MCCASKILL	KARNES	TX20	255	457182	ONA	1949	MCGILL	ZAPATA	TX40	505	460375	O	1983
MCCASKILL NE	KARNES	TX20	255	457189	N	1977	MCGILL MAG	KENEDY	TX40	261	015920	N	1996
MCCASKILL SW	KARNES	TX20	255	001673	N	1978	MCGILL SW	KENEDY	TX40	261	460406	N	1971
MCCASLAND	DAWSON	TX85	115	457213	O	1965	MCGILL SW	KLEBERG	TX40	273	460406	N	1971
MCCAUGHAN	RUNNELS	TX75	399	457244	O	1951	MCGLOIN	SAN PATRICIO	TX40	409	460561	ON	1954
MCCAULLEY	FISHER	TX70	151	457306	OA	1941	MCGLOW SPRINGS	EASTLAND	TX70	133	460587	OA	1977
MCCAULLEY NORTH	FISHER	TX70	151	457337	OA	1965	MCGOWN	LIVE OAK	TX20	297	460623	ON	1961
MCCAULLEY NW	FISHER	TX70	151	010538	ONA	1985	MCGRAW	CALLAHAN	TX70	059	460654	OA	1955
MCCAULLEY WEST	FISHER	TX70	151	457368	O	1948	MCGREGOR	NEUCES	TX40	355	460685	ONA	1963
MCCLAINE	WILSON	TX10	493	457385	OA	1976	MCGUIRE	LEON	TX50	289	460747	O	1987
MCCLAINE SOUTH	WILSON	TX10	493	002174	OA	1981	MCINNIS	JACKSON	TX20	239	460933	N	2000
MCCLESKEY	STEPHENS	TX70	429	004012	OA	1983	MCINTIRE	TOM GREEN	TX75	451	003887	OA	1983
MCCLISH-STONE	PALO PINTO	TX70	363	001674	N	1978	MCINTOSH	HODAM	TX70	221	460979	N	1976
MCCLURE	PALO PINTO	TX70	363	457709	N	1981	MCINTOSH	SOMERVELL	TX70	425	460979	N	1976
MCCLOSKEY	YOUNG	TX90	503	457802	OA	1953	MCINTOSH	STONEWALL	TX70	433	460979	O	1956
MCCLOSKEY NORTH	YOUNG	TX90	503	457833	OA	1954	MCINTYRE	IRON	TX75	235	460995	OA	1956
MCCLOSKEY SOUTH	YOUNG	TX90	503	457864	O	1955	MCKAMEY	SAN PATRICIO	TX40	409	461026	N	1952
MCCOCO	MONTAGUE	TX90	337	457895	OA	1959	MCKASKELL	KARNES	TX20	255	001684	N	1978
MCCOMB	PECOS	TX80	371	457926	N	1981	MCKAY	DIMITT	TX10	127	461150	O	1983
MCCOMMONS	GRAYSON	TX90	181	458019	O	1956	MCKAY	HARRISON	TX60	203	461150	N	1983
MCCONNELL	JACK	TX90	237	458050	O	1955	MCKAY CREEK	TERRELL	TX75	443	461154	OA	1979
MCCONNELL	THROCKMORTON	TX70	447	458050	O	1952	MCKEE	CRANE	TX80	103	461181	ONA	1942
MCCONNELL SOUTH	THROCKMORTON	TX70	447	458081	O	1953	MCKEE	GOLIAD	TX20	175	461181	ONA	1981
MCCOOK	HIDALGO	TX40	215	458143	N	1956	MCKEICHAN	THROCKMORTON	TX70	447	461212	OA	1948
MCCOOK EAST	HIDALGO	TX40	215	458174	N	1970	MCKEICHAN EAST	THROCKMORTON	TX70	447	461243	OA	1964
MCCOOK SE	HIDALGO	TX40	215	013027	N	1989	MCKENDRICK	WEBB	TX40	479	008928	N	1984
MCCORD	COLEMAN	TX70	083	458267	O	1955	MCKENZIE	PECOS	TX80	371	461305	O	1930
MCCORMICK	EASTLAND	TX70	133	458368	OA	1981	MCKENZIE	VICTORIA	TX20	469	461305	OA	1957
MCCORMICK & VICARS	CLAY	TX90	077	012574	O	1988	MCKENZIE DRAW	YOAKUM	TX85	501	012804	OA	1988
MCCOY	LIBERTY	TX30	291	458422	ONA	1946	MCKENZIE MESA	PECOS	TX80	371	461341	O	1965
MCCOY	THROCKMORTON	TX70	447	458422	OA	1984	MCKENZIE MESA WEST	PECOS	TX80	371	017096	O	2002
MCCOY EAST	LIBERTY	TX30	291	458453	N	1959	MCKEON	GRAYSON	TX90	181	461336	O	1951
MCCOY NORTH	LIBERTY	TX30	291	008232	N	1982	MCKEOWN	SAN PATRICIO	TX40	409	461367	O	1958
MCCOY SW	THROCKMORTON	TX70	447	010539	OA	1985	MCKINLAY	CLAY	TX90	077	461398	OA	1950
MCCRARY	FORT BEND	TX30	157	458608	OA	1947	MCKINLAY RANCH	YOUNG	TX90	503	011798	ON	1987
MCCRARY	GARZA	TX85	169	458608	O	1984	MCKINNEY	CALLAHAN	TX70	059	461491	OA	1954
MCCRARY	WOOD	TX60	499	458608	OA	1952	MCKINNEY	CASS	TX60	067	461491	N	1964
MCCRARY WEST	WOOD	TX60	499	458639	OA	1952	MCKINNEY	LIVE OAK	TX20	297	461491	N	1969
MCCREA	STEPHENS	TX70	429	458670	N	1965	MCKINNON	GAINES	TX85	165	003888	OA	1983
MCCREA HEIRS	STEPHENS	TX70	429	012003	N	1987	MCKISSICK	WISE	TX90	497	461584	ON	1956
MCCROSKY	MATAGORDA	TX30	321	458701									

TEXAS

Field Name	County Name	State Sub	Co Code	Field Code	Field Disc Type	Year	Field Name	County Name	State Sub	Co Code	Field Code	Field Disc Type	Year
MCMAHON	STARR	TX40	427	462111	O	1963	MELDE EAST	NUECES	TX40	355	466397	O	1971
MCMANUS	HIDALGO	TX40	215	462142	N	1960	MELLEAR	HARDEMAN	TX90	197	001690	OA	1980
MCMENAMY	GRAYSON	TX90	181	462173	O	1956	MELINDA	WASHINGTON	TX30	477	008237	OA	1984
MCMICHAEL	WILBARGER	TX90	487	011205	O	1987	MELINDA B	STONEWALL	TX70	433	008790	OA	1985
MCMILLAN	GRAYSON	TX90	181	462204	OA	1951	MELINDA-MAG	WEBB	TX40	479	466428	N	1965
MCMILLAN	RUNNELS	TX75	399	462204	O	1927	MELINDA'S ASTON MAG	BROOKS	TX40	047	013588	N	1999
MCMILLAN	THROCKMORTON	TX70	447	462204	OA	1976	MELISSA	COLORADO	TX30	089	010544	N	1985
MCMILLAN EAST	GRAYSON	TX90	181	462235	OA	1952	MELISSA J	SHACKELFORD	TX70	417	001691	N	1979
MCMILLAN NORTH	GRAYSON	TX90	181	462266	ONA	1952	MELISSA NICOLE	DAWSON	TX85	115	016896	OA	2001
MCMILLEN	CALDWELL	TX10	055	002177	O	1980	MELISSA-ROBIN	RUSK	TX60	401	008564	OA	1984
MCMILLIAN	EASTLAND	TX70	133	005631	N	1983	MELLINGER	HARRIS	TX30	201	466583	O	1956
MCMILLIN	TERRELL	TX75	443	462312	OA	1980	MELLON	MATAGORDA	TX30	321	466595	N	1976
MCMILLON	RUNNELS	TX75	399	004015	OA	1983	MELON CREEK	REFUGIO	TX20	391	466862	ONA	1939
MCMORAN	HIDALGO	TX40	215	462328	ONA	1968	MELON CREEK EAST	REFUGIO	TX20	391	015312	O	1994
MCMORDIE	COLEMAN	TX70	083	462359	N	1960	MELON RANCH	REFUGIO	TX20	391	015616	O	1995
MCMORDIE	ROBERTS	TX95	393	462359	N	1979	MELROSE	GOLIAD	TX20	175	466893	N	1948
MCMORDIE RANCH	ROBERTS	TX95	393	000325	ONA	1980	MELROSE EAST	GOLIAD	TX20	175	466924	ONA	1949
MCMURRAY	BEE	TX20	025	462452	O	1937	MELROSE SOUTH	NACOGDOCHES	TX60	347	466955	N	1982
MCMURREY	ZAPATA	TX40	505	004286	N	1983	MELTON	HASKELL	TX70	207	467017	O	1982
MCMYERS	YOUNG	TX90	503	462514	O	1969	MELVIN	CONCHO	TX75	095	467079	O	1954
MCNABB	MONTAGUE	TX90	337	462545	OA	1952	MEME	SUTTON	TX75	435	015496	N	1995
MCNABB NW	MONTAGUE	TX90	337	462576	OA	1953	MENARD	MENARD	TX75	327	467110	ON	1956
MCNAIR	NUECES	TX40	355	462607	OA	1954	MENARD CREEK	HARDIN	TX30	199	467141	N	1958
MCNAIR	SAN PATRICIO	TX40	409	462607	OA	1953	MENARD CREEK	POLK	TX30	373	467141	ONA	1957
MCNAIR	WEBB	TX40	479	462607	OA	1952	MENARD CREEK SOUTH	HARDIN	TX30	199	467172	N	1967
MCNARY	WEBB	TX40	479	009624	N	1982	MENARD CREEK WEST	HARDIN	TX30	199	467203	ONA	1959
MCNATT	MONTAGUE	TX90	337	462684	OA	1983	MENARD CREEK WEST	POLK	TX30	373	467203	N	1960
MCNAY	NOLAN	TX70	353	462700	ONA	1956	MENARD NE	MENARD	TX75	327	010805	O	1986
MONEELEY	MCCULLOCH	TX75	307	462731	O	1954	MENARD NORTH	MENARD	TX75	327	467234	ON	1964
MCNEIL RANCH	DUVAL	TX40	131	010540	N	1985	MENARD SOUTH	MENARD	TX75	327	467242	N	1975
MCNEILL	LIVE OAK	TX20	297	462793	ONA	1934	MENARD SW	MENARD	TX75	327	004455	OA	1983
MCNEILL SOUTH	LIVE OAK	TX20	297	462824	O	1955	MENARD WEST	MENARD	TX75	327	004016	ONA	1981
MCNIECE	TAYLOR	TX70	441	003889	ONA	1982	MENDEL	PECOS	TX80	371	467265	N	1966
MCNISH	TAYLOR	TX70	441	462839	ONA	1971	MENDOTA	HEMPHILL	TX95	211	467358	OA	1962
MCONUTT	SMITH	TX60	423	462886	OA	1959	MENDOTA EAST	HEMPHILL	TX95	211	467363	N	1977
MCPAC	OFFSHORE-STATE	TX05	990	012576	N	1988	MENDOTA GULCH	HEMPHILL	TX95	211	007926	N	1981
MCPPEC	PECOS	TX80	371	462917	O	1956	MENDOTA NORTH	HEMPHILL	TX95	211	467372	ONA	1977
MCPHERSON	CRANE	TX80	103	462948	OA	1968	MENDOTA NW	HEMPHILL	TX95	211	467389	ONA	1962
MCPHERSON SOUTH	CRANE	TX80	103	462979	OA	1969	MENDOTA NW	ROBERTS	TX95	393	467389	ONA	1962
MCQUEENY SOUTH	GUADALUPE	TX10	187	007144	OA	1982	MENDOTA SE	HEMPHILL	TX95	211	467404	ON	1973
MCQUIDDY	HEMPHILL	TX95	211	463041	N	1964	MENDOTA WEST	ROBERTS	TX95	393	010546	N	1985
MCQUILL	GOLIAD	TX20	175	009458	N	1984	MENEFEE	COLEMAN	TX70	083	467420	OA	1983
MCRAE	GAINES	TX85	165	463103	OA	1983	MENEFEE	WHARTON	TX30	481	467420	ON	1943
MCRAE	SAN PATRICIO	TX40	409	463103	N	1959	MENEFEE NE	WHARTON	TX30	481	467455	N	1975
MCRAE SOUTH	GAINES	TX85	165	010541	N	1985	MENEFEE NORTH	WHARTON	TX30	481	467451	ONA	1970
MCSWANE	FREESTONE	TX50	161	001687	N	1980	MENEFEE SOUTH	WHARTON	TX30	481	467482	N	1964
MCWILLIAMS	JACK	TX90	237	009287	ONA	1985	MENGEI	STONEWALL	TX70	433	467513	OA	1952
MCWILLIAMS-DAVIS	COLEMAN	TX70	083	463258	ON	1950	MENGEL EAST	STONEWALL	TX70	433	467544	OA	1961
MEAD	JONES	TX70	253	463421	OA	1951	MENGER	BEE	TX20	025	467575	N	1951
MEAD NORTH	JONES	TX70	253	463452	OA	1970	MENKING	LAVACA	TX20	285	467620	ONA	1976
MEAD SE	JONES	TX70	253	463483	OA	1953	MENTONE	LOVING	TX80	301	001692	ON	1980
MEADERS	BEXAR	TX10	029	463669	O	1935	MENTONE	REEVES	TX80	389	001692	ON	1980
MEAD-MOORE	JONES	TX70	253	463349	O	1958	MENTONE NE	LOVING	TX80	301	467776	OA	1983
MEADOR	CALLAHAN	TX70	059	463700	OA	1980	MENTOR	WHARTON	TX30	481	467792	N	1953
MEADOR	COOKE	TX90	097	463700	OA	1950	MENTOR NORTH	WHARTON	TX30	481	012230	N	1987
MEADOW	TERRY	TX85	445	463731	O	1967	MENTZ	COLORADO	TX30	089	467846	N	1977
MEADOW CREEK	COKE	TX75	081	463762	OA	1975	MER	REAGAN	TX75	383	011207	O	1986
MEADOWBROOK	HARRIS	TX30	201	463948	N	1957	MERCEDES	HIDALGO	TX40	215	467916	ONA	1935
MEADOWS	CROCKETT	TX75	105	463979	O	1972	MERCEDES SW	HIDALGO	TX40	215	467947	N	1966
MEAGAN	GOLIAD	TX20	175	008563	N	1984	MERCEDES WEST	HIDALGO	TX40	215	009290	N	1984
MEANDER	WISE	TX90	497	464165	OA	1954	MERCER	RUSK	TX60	401	467978	O	1986
MEANDER SOUTH	JACK	TX90	237	464196	OA	1958	MERCHANT	LIBERTY	TX30	291	468009	ONA	1950
MEANDER SOUTH	WISE	TX90	497	464196	OA	1958	MERCHANT NE	LIBERTY	TX30	291	468040	OA	1954
MEANDER WEST	JACK	TX90	237	464227	ONA	1955	MERCURY	JACK	TX90	237	468071	OA	1952
MEANDER WEST	WISE	TX90	497	464227	ONA	1955	MERCURY	JONES	TX70	253	468071	O	1977
MEANS	ANDREWS	TX80	003	464258	OA	1934	MERCURY M	MARTIN	TX80	317	015593	O	1995
MEANS EAST	ANDREWS	TX80	003	464289	OA	1954	MERCY	SAN JACINTO	TX30	407	468102	ONA	1942
MEANS NORTH	ANDREWS	TX80	003	464320	OA	1955	MERCY SE	SAN JACINTO	TX30	407	468133	OA	1968
MEANS NORTH	GAINES	TX85	165	464320	OA	1955	MERCY SOUTH	SAN JACINTO	TX30	407	468164	O	1965
MEANS SOUTH	ANDREWS	TX80	003	464351	OA	1956	MERCY SW	SAN JACINTO	TX30	407	001693	OA	1980
MEARS	MENARD	TX75	327	464382	N	1983	MERCY WEST	SAN JACINTO	TX30	407	468195	ONA	1947
MEBAC	CALLAHAN	TX70	059	015205	O	1994	MEREDITH ANN	SHACKELFORD	TX70	417	006978	N	1998
MECHE	LIBERTY	TX30	291	464497	N	1978	MERETA	CONCHO	TX75	095	468226	O	1955
MEDC	STEPHENS	TX70	429	009459	OA	1984	MEREX RESOURCES	HUTCHINSON	TX95	233	015710	O	1996
MEDDERS	ARCHER	TX90	009	464630	O	1951	MERFF	JACK	TX90	237	005639	N	1983
MEDDERS-CORNELIUS	HASKELL	TX70	207	464661	OA	1957	MERIGNER	EASTLAND	TX70	133	001694	ONA	1981
MEDICINE DOG	HARDEMAN	TX90	197	014993	O	1994	MERIDIAN	LOVING	TX80	301	468257	OA	1961
MEDICINE MOUND WEST	HARDEMAN	TX90	197	009288	OA	1985	MERIDIAN SOUTH	LOVING	TX80	301	468365	N	1980
MEDICINE MOUNDS	HARDEMAN	TX90	197	465157	OA	1961	MERIDIAN SOUTH	WARD	TX80	475	468365	ONA	1980
MEDICINE MOUNDS SE	HARDEMAN	TX90	197	005637	OA	1983	MERIGALE	WOOD	TX60	499	468443	O	1944
MEDICINE MOUNDS SOUTH	HARDEMAN	TX90	197	009625	O	1982	MERIGALE-PAUL	WOOD	TX60	499	468474	OA	1946
MEDICO	JIM HOGG	TX40	247	011206	OA	1986	MERKEL	TAYLOR	TX70	441	468629	O	1941
MEDINA	MEDINA	TX10	125	465281	N	1949	MERKEL EAST	TAYLOR	TX70	441	016970	O	2001
MEDIO CREEK	BEE	TX20	025	465343	ON	1942	MERKEL NORTH	TAYLOR	TX70	441	008721	OA	1984
MEDIO CREEK EAST	BEE	TX20	025	465374	ONA	1958	MERKEL NW	TAYLOR	TX70	441	468660	OA	1955
MEDIO CREEK NE	BEE	TX20	025	008235	N	1981	MERKEL WEST	TAYLOR	TX70	441	010547	OA	1985
MEDLIN	GAINES	TX85	165	465405	O	1956	MERLE	GRIMES	TX30	185	468691	OA	1975
MEDUSA	REEVES	TX80	389	016336	N	1997	MERLE	MCMULLEN	TX10	311	468691	OA	1975
MEEHAN	SAN PATRICIO	TX40	409	465560	OA	1954	MERLIN	MATAGORDA	TX30	321	017126	OA	2002
MEEK	CROCKETT	TX75	105	465591	O	1966	MER-MAG	JACK	TX90	237	467854	OA	1955
MEEKER	JACK	TX90	237	465622	N	1976	MER-MAX	HOWARD	TX80	227	012399	OA	1988
MEEKER	PALO PINTO	TX70	363	465622	N	1959	MERRYVILLE	NEWTON	TX30	351	469094	ON	1957
MEEKER	PARKER	TX70	367	465622	ONA	1958	MERTZ	IRION	TX75	235	004017	OA	1982
MEEKER	WISE	TX90	497	465622	ONA	1965	MERTZ-HAMILL	SCHLEICHER	TX75	413	469326	N	1977
MEEKS	WHEELER	TX95	483	465761	N	1979	MERTZON	IRION	TX75	235	469342	ONA	1953
MEG	HEMPHILL	TX95	211	007924	N	1980	MERTZON EAST	IRION	TX75	235	469373	O	1957
MEGAN	RED RIVER	TX60	387	008236	OA	1982	MERTZON WEST	IRION	TX75	235	469404	OA	1957
MEGAN RICHEY	LIMESTONE	TX50	293	006670	OA	1984	MERYDIETH	LIPSCOMB	TX95	295	469528	ONA	1956
MEGARGEL	ARCHER	TX90	009	465808	OA	1949	MESA	CROCKETT	TX75	105	469559	O	1959
MEGARGEL NE	ARCHER	TX90	009	465839	OA	1957	MESA ENERGY	TAYLOR	TX70	441	011208	OA	1986
MEGARGEL NORTH	ARCHER	TX90	009	465870	OA	1958	MESA GRANDE	TERRELL	TX75	443	469590	N	1963
MEGHREBLIAN	PALO PINTO	TX70	363	009289	N	1984	MESA VISTA						

Field Name	County Name	State Sub	Co Code	Field Code	Field Type	Disc Year	Field Name	County Name	State Sub	Co Code	Field Code	Field Type	Disc Year
MESTENA GRANDE	JIM HOGG	TX40	247	001698	ONA	1981	MIERS EAST	SUTTON	TX75	435	473303	ON	1965
MESTENA GRANDE WEST	JIM HOGG	TX40	247	008238	N	1983	MIERS SE	SUTTON	TX75	435	473323	N	1971
MESTENA RANCH	JIM HOGG	TX40	247	470086	ON	1970	MIERS NE	SUTTON	TX75	435	473334	N	1965
MESTINA	BROOKS	TX40	047	005863	N	1993	MIERS-BARGINIER	LIMESTONE	TX50	293	473275	N	1977
METCALF	STONEWALL	TX70	433	470117	OA	1963	MIETHER	UPTON	TX75	461	473365	OA	1956
METCALF BEND	PALO PINTO	TX70	363	001699	N	1980	MIFF	PALO PINTO	TX70	363	002181	N	1982
METCALF GAP	PALO PINTO	TX70	363	470148	ONA	1966	MIFFLIN	KENEDY	TX40	261	473396	N	1954
METCALF GAP EAST	PALO PINTO	TX70	363	470179	OA	1961	MIGL	JACK	TX90	237	001710	ON	1979
METCALF GAP NE	PALO PINTO	TX70	363	001700	N	1979	MIGUEL CREEK	ZAPATA	TX40	505	473440	N	1980
METCO	GONZALES	TX10	177	470200	OA	1973	MIKADO	REEVES	TX80	389	473449	OA	1979
METZ	ECTOR	TX80	135	470210	OA	1959	MIKAPAM	CALLAHAN	TX70	059	473458	O	1949
METZ EAST	ECTOR	TX80	135	470241	OA	1961	MIKE	TYLER	TX30	457	473468	N	1973
METZ SOUTH	ECTOR	TX80	135	015313	O	1995	MIKE CHANDLER	SHELBY	TX60	419	010808	O	1986
METZE	GOLIAD	TX20	175	010806	N	1986	MIKE HILL	RUNNELS	TX75	399	011209	ONA	1986
MEURER	ARCHER	TX90	009	470272	OA	1972	MIKESKA	LIVE OAK	TX20	297	473489	ONA	1954
MEWIS	AUSTIN	TX30	015	470303	O	1951	MIKESKA EAST	LIVE OAK	TX20	297	010551	N	1985
MEXIA	FREESTONE	TX50	161	470334	ONA	1920	MIKESKA NORTH	LIVE OAK	TX20	297	473520	N	1968
MEXIA	LIMESTONE	TX50	293	470334	ONA	1920	MIKESKA NW	LIVE OAK	TX20	297	015753	N	1996
MEXIA CREEK	CALLAHAN	TX70	059	001701	OA	1980	MIKESKA SOUTH	LIVE OAK	TX20	297	473535	ONA	1977
MEXIA JUNCTION	LIMESTONE	TX50	293	001702	N	1980	MIKESKA SW	LIVE OAK	TX20	297	001711	ONA	1978
MEXIA SOUTH	LIMESTONE	TX50	293	470396	N	1964	MIKESKA WEST	LIVE OAK	TX20	297	473551	N	1961
MEYER	LIVE OAK	TX20	297	008239	OA	1982	MIKESKA-HAMILL	AUSTIN	TX30	015	010809	OA	1986
MEYERSVILLE	DE WITT	TX20	123	470551	N	1947	MIKLAR	BROWN	TX70	049	001712	ONA	1980
MEYERSVILLE	GOLIAD	TX20	175	470551	N	1947	MILAGRO	DAWSON	TX85	115	473565	O	1976
MEYERSVILLE	VICTORIA	TX20	469	470551	N	1947	MILAM	MONTAGUE	TX90	337	473582	OA	1952
MEYERSVILLE EAST	DE WITT	TX20	123	470582	ONA	1952	MILAM EAST	MONTAGUE	TX90	337	473613	O	1956
MEYERSVILLE EAST	GOLIAD	TX20	175	470582	ONA	1952	MILAM NE	MONTAGUE	TX90	337	473644	OA	1956
MEYERSVILLE EAST	VICTORIA	TX20	469	470582	ONA	1952	MILANO	MILAM	TX10	331	473690	OA	1977
MEYERSVILLE NE	DE WITT	TX20	123	013028	N	1988	MILANO EAST	MILAM	TX10	331	473692	OA	1978
MEYERSVILLE NORTH	DE WITT	TX20	123	470613	ONA	1956	MILANO SOUTH	MILAM	TX10	331	473699	O	1977
MEYERSVILLE SE	DE WITT	TX20	123	470629	N	1978	MILBERGER	MATAGORDA	TX30	321	016569	OA	2000
MEYERSVILLE SOUTH	DE WITT	TX20	123	009291	N	1984	MILBUR	BURLESON	TX30	051	473706	OA	1960
MEYERSVILLE UPPER	DE WITT	TX20	123	470596	N	1977	MILBUR	MILAM	TX10	331	473706	OA	1960
MEYERSVILLE WEST	DE WITT	TX20	123	001703	N	1993	MILBUR EAST	BURLESON	TX30	051	473709	OA	1976
MEYERSVILLE WEST	GOLIAD	TX20	175	001703	N	1979	MILBUR EAST	MILAM	TX10	331	473709	OA	1976
MFM	NOLAN	TX70	353	015206	O	1994	MILBUR NORTH	MILAM	TX10	331	473737	OA	1967
M-G	COLORADO	TX30	089	011198	N	1987	MILBUR SE	BURLESON	TX30	051	473756	OA	1976
MI VIDA	REEVES	TX80	389	470854	N	1969	MILBUR SE	MILAM	TX10	331	473756	OA	1976
MI VIDA	WARD	TX80	475	470854	N	1969	MILBUR SW	BURLESON	TX30	051	473768	OA	1968
MIAMI	HEMPHILL	TX95	211	470885	N	1983	MILBUR SW	MILAM	TX10	331	473768	OA	1968
MIAMI BLUFFS	ROBERTS	TX95	393	016971	N	2001	MILBY CREEK	GOLIAD	TX20	175	008240	N	1982
MIAMI FENOGLIO	MONTAGUE	TX90	337	470916	O	1952	MILES	HARDEMAN	TX90	197	000736	OA	1980
MIAMI NORTH	ROBERTS	TX95	393	007927	OA	1983	MILES	RUNNELS	TX75	399	000736	N	1979
MICAR	STEPHENS	TX70	429	007928	OA	1982	MILES CATTLE CO	PARKER	TX70	367	473975	N	1977
MICH TEX	YOUNG	TX90	503	471164	O	1965	MILES NORTH	RUNNELS	TX75	399	474016	OA	1949
MICHAEL	SHACKELFORD	TX70	417	009292	OA	1985	MILES-JACKSON	WISE	TX90	497	473985	ONA	1955
MICHAEL BIRCH	FREESTONE	TX50	161	006146	ONA	1983	MILESTONE	IRION	TX75	235	010552	OA	1985
MICHAEL BRENNAN	YOUNG	TX90	503	471178	OA	1977	MILHAM	SHACKELFORD	TX70	417	474264	N	1951
MICHAEL DEAN	LIVE OAK	TX20	297	006926	N	1984	MILHEIM	AUSTIN	TX30	015	474295	ON	1950
MICHELLE	STEPHENS	TX70	429	010807	N	1986	MILL BRANCH	TYLER	TX30	457	010553	OA	1985
MICHELLE KAY	DICKENS	TX85	125	007420	OA	1983	MILL CREEK	GUADALUPE	TX10	187	474357	OA	1965
MICHELLE KAY	KENT	TX85	263	007420	OA	1983	MILLARD	CROCKETT	TX75	105	474481	OA	1957
MICHELSON	BROOKS	TX40	047	471195	N	1963	MILLARD	PECOS	TX80	371	474481	OA	1957
MICHENER	POLK	TX30	373	005642	ONA	1983	MILLARD	PRESIDIO	TX80	377	474481	OA	1957
MICHENER	TYLER	TX30	457	005642	ONA	1983	MILLARD NORTH	CROCKETT	TX75	105	474512	OA	1959
MICK	DAWSON	TX85	115	001704	OA	1981	MILLARD NORTH	PECOS	TX80	371	474512	OA	1959
MICKEY	YOUNG	TX90	503	471319	OA	1955	MILLENIUM	ANDREWS	TX80	003	016496	OA	2000
MICKEY MEADOW	GOLIAD	TX20	175	014261	N	1991	MILLER	BORDEN	TX85	033	474574	OA	1981
MICKEY-K	FAYETTE	TX30	149	013551	OA	1990	MILLER	COLORADO	TX30	089	474574	N	1984
MICO	BROWN	TX70	049	001705	N	1980	MILLER	CROCKETT	TX75	105	474574	N	1964
MICOAU	TAYLOR	TX70	441	471350	OA	1957	MILLER	JACKSON	TX20	239	474574	ONA	1953
MIDDLE BANK REEF	OFFSHORE-STATE	TX05	990	471457	N	1977	MILLER	MONTAGUE	TX90	337	474574	OA	1948
MIDDLE CREEK	PALO PINTO	TX70	363	471598	N	1984	MILLER & FOX	DUVAL	TX40	131	474605	ON	1958
MIDDLEBROOKS	JACK	TX90	237	001706	O	1979	MILLER & FOX	JIM WELLS	TX40	249	474605	ON	1958
MIDDLETON	DAWSON	TX85	115	471970	O	1957	MILLER BEND	YOUNG	TX90	503	003892	OA	1983
MIDDLETON	HOWARD	TX80	227	471970	OA	1986	MILLER BLOCK B-29	WARD	TX80	475	474636	ONA	1959
MIDDLETON	YOUNG	TX90	503	471970	OA	1984	MILLER CREEK	BAYLOR	TX90	023	474667	O	1954
MIDFIELDS	MATAGORDA	TX30	321	472063	OA	1946	MILLER CREEK	THROCKMORTON	TX70	447	474667	OA	1952
MIDFIELDS NE	MATAGORDA	TX30	321	472094	O	1969	MILLER CREEK WEST	THROCKMORTON	TX70	447	474729	O	1992
MIDFIELDS NORTH	MATAGORDA	TX30	321	472110	N	1970	MILLER GROVE	CHAMBERS	TX30	071	474798	ONA	1973
MIDFIELDS NW	MATAGORDA	TX30	321	472125	ONA	1969	MILLER NORTH	MONTAGUE	TX90	337	474822	O	1967
MIDFIELDS SW	MATAGORDA	TX30	321	472144	ONA	1973	MILLER RANCH	DUVAL	TX40	131	474853	N	1982
MIDFIELDS TOWNSITE	MATAGORDA	TX30	321	472156	O	1953	MILLER RANCH	SAN PATRICIO	TX40	409	474853	ON	1951
MIDFIELDS WEST	MATAGORDA	TX30	321	472187	ON	1962	MILLER RANCH SOUTH	SAN PATRICIO	TX40	409	474884	ON	1955
MIDKIFF	EASTLAND	TX70	133	472249	OA	1982	MILLER VIDOR	ORANGE	TX30	361	474915	O	1955
MIDKIFF (NEW)	MIDLAND	TX80	329	013030	ON	1986	MILLER-DUVAL	DUVAL	TX40	131	474760	O	1953
MIDLAND	MIDLAND	TX80	329	472280	O	1945	MILLER-ELBERT	THROCKMORTON	TX70	447	474791	O	1971
MIDLAND EAST	MIDLAND	TX80	329	472311	ONA	1964	MILLERSVIEW	CONCHO	TX75	095	475070	O	1953
MIDLAND FARMS	ANDREWS	TX80	003	472342	ONA	1944	MILLERSVIEW NORTH	CONCHO	TX75	095	000737	OA	1980
MIDLAND FARMS DEEP	ANDREWS	TX80	003	012007	OA	1962	MILLERSVIEW SW	CONCHO	TX75	095	016528	N	2000
MIDLAND FARMS NE	ANDREWS	TX80	003	472404	OA	1953	MILLERSVIEW WEST	CONCHO	TX75	095	015944	ON	1995
MIDLAND FARMS NORTH	ANDREWS	TX80	003	472435	OA	1953	MILLERSVIEW-WAIDE	CONCHO	TX75	095	475101	O	1953
MIDLAND FARMS SE	MIDLAND	TX80	329	472466	O	1953	MILLERVUE	CONCHO	TX75	095	011804	N	1976
MIDLAND FARMS SW	ANDREWS	TX80	003	001708	O	1979	MILLET WEST	LA SALLE	TX10	283	475125	O	1976
MIDLAND SOUTH	MIDLAND	TX80	329	472528	O	1947	MILLICAN	COKE	TX75	081	475163	ONA	1948
MIDLAND SW	MIDLAND	TX80	329	472559	ONA	1963	MILLICAN DOME	BRAZORIA	TX30	039	475194	N	1950
MIDLAND WEST	MIDLAND	TX80	329	472590	O	1964	MILLICAN DOME	BRAZOS	TX30	041	475194	ONA	1942
MIDMAR	MARTIN	TX80	317	472714	O	1951	MILLICAN DOME EAST	BRAZORIA	TX30	039	475225	N	1958
MID-MAR	MIDLAND	TX80	329	471412	O	1969	MILLICAN DOME EAST	BRAZOS	TX30	041	475225	N	1957
MID-MAR EAST	MIDLAND	TX80	329	006927	OA	1982	MILLICAN EAST	BRAZOS	TX30	041	475256	ONA	1968
MID-MAR EAST	MITCHELL	TX80	335	006927	OA	1982	MILLICAN WEST	COKE	TX75	081	475287	O	1967
MID-MAX	ANDREWS	TX80	003	012806	OA	1988	MILLIGAN RANCH	GRAYSON	TX90	181	475357	OA	1974
MIDSTATES	RUNNELS	TX75	399	472699	ONA	1973	MILLION	PALO PINTO	TX70	363	008241	OA	1984
MIDSTATES-MCMILLAN	RUNNELS	TX75	399	472704	O	1975	MILLION DOLLAR STICK	THROCKMORTON	TX70	447	475362	OA	1976
MID-TEX	COLEMAN	TX70	083	013149	OA	1988	MILLIORN	CALLAHAN	TX70	059	475380	OA	1948
MIDWAY	MILAM	TX10	331	472745	OA	1984	MILLIS	YOUNG	TX90	503	475411	O	1968
MIDWAY	SAN PATRICIO	TX40	409	472745	ONA	1937	MILLS	HOOD	TX70	221	475535	N	1981
MIDWAY EAST	SAN PATRICIO	TX40	409	472776	ONA	1960	MILLS	THROCKMORTON	TX70	447	475535	OA	1950
MIDWAY LAKE	WOOD	TX60	499	472869	OA	1950	MILLS BENNETT	BROOKS	TX40	047	475597	ONA	1953
MIDWAY LANE	CROCKETT	TX75	105	472900	ONA	1947	MILLS BENNETT SOUTH	BROOKS	TX40	047	475628	OA	1962
MIDWAY LANE NE	CROCKETT	TX75	105	472931	ONA	1968	MILLS RANCH	WHEELER	TX95	483	475752	ONA	

TEXAS

Field Name	County Name	State Sub	Co Code	Field Code	Field Type	Disc Year	Field Name	County Name	State Sub	Co Code	Field Code	Field Type	Disc Year
MILLWOOD	RUSK	TX60	401	005887	N	1984	MITTIE	COMANCHE	TX70	093	479286	ONA	1961
MILLY KAY	RUNNELS	TX75	399	475960	OA	1977	MITTIE	EASTLAND	TX70	133	479286	ONA	1961
MILMAR	TOM GREEN	TX75	451	008567	N	1984	MIXON	JASPER	TX30	241	008243	O	1982
MILO	BROWN	TX70	049	476062	OA	1985	MIYAGI	NACOGDOCHES	TX60	347	014044	N	1990
MILSAP	PARKER	TX70	367	009871	N	1973	M-K	THROCKMORTON	TX70	447	437954	OA	1967
MILSTEAD	JONES	TX70	253	476186	OA	1953	MLB	REAGAN	TX75	383	010811	OA	1986
MILSTEAD SOUTH	JONES	TX70	253	476217	O	1964	MLJ	FRIO	TX10	163	007629	OA	1984
MILTON	HARRIS	TX30	201	476248	ONA	1953	MMCB	THROCKMORTON	TX70	447	009296	OA	1985
MILTON EAST	HARRIS	TX30	201	476279	N	1967	MOAB	JONES	TX70	253	012012	O	1987
MILTON NORTH	HARRIS	TX30	201	476310	N	1963	MOATES	EASTLAND	TX70	133	003095	N	1982
MILTON WEST	HARRIS	TX30	201	476372	N	1968	MOBAY	EASTLAND	TX70	133	003894	OA	1983
MILTONS COUNSEL	SCURRY	TX85	415	015143	O	1994	MOBEETIE	WHEELER	TX95	483	479760	ONA	1963
MIM	IRION	TX75	235	476403	OA	1959	MOBEETIE SE	WHEELER	TX95	483	479791	N	1970
MIM NW	IRION	TX75	235	000738	OA	1978	MOBEETIE SOUTH	WHEELER	TX95	483	479794	N	1977
MIMMS CREEK	FREESTONE	TX50	161	476422	N	1978	MOBEETIE WEST	WHEELER	TX95	483	479800	N	1977
MINDEN	RUSK	TX60	401	476558	ONA	1954	MOBIL-DAVID	NUECES	TX40	355	479822	ONA	1965
MINDEN EAST	RUSK	TX60	401	476562	ONA	1974	MOBIL-DAVID EAST	NUECES	TX40	355	009297	OA	1985
MINDEN SOUTH	RUSK	TX60	401	003893	O	1983	MOBIL-DAVID SW	NUECES	TX40	355	000141	N	1997
MINDEN WEST	RUSK	TX60	401	001717	ONA	1981	MOBIL-DAVID WEST	NUECES	TX40	355	479853	N	1965
MINDY SOUTH	SHACKELFORD	TX70	417	001718	N	1979	MOBILE	THROCKMORTON	TX70	447	479884	OA	1950
MINEOLA	WOOD	TX60	499	476589	O	1949	MOBY DICK	PARKER	TX70	367	479930	ONA	1980
MINERAL	BEE	TX20	025	476651	ON	1930	MOCA	WEBB	TX40	479	479946	ONA	1932
MINERAL CREEK WEST	GRAYSON	TX90	181	001719	N	1980	MOCCASIN CREEK	HARRISON	TX60	203	008568	N	1986
MINERAL EAST	BEE	TX20	025	476713	ONA	1960	MODESTA	HOWARD	TX80	227	480442	O	1954
MINERAL NORTH	BEE	TX20	025	476744	ONA	1949	MODESTA NORTH	HOWARD	TX80	227	480473	O	1966
MINERAL NW	BEE	TX20	025	010554	N	1985	MODESTA SOUTH	HOWARD	TX80	227	480504	OA	1967
MINERAL POND	ROBERTSON	TX50	395	016338	N	1997	MODESTA SW	HOWARD	TX80	227	480535	O	1960
MINERAL SOUTH	BEE	TX20	025	476775	ON	1950	MODINE	WILBARGER	TX90	487	480597	O	1954
MINERAL SW	BEE	TX20	025	006975	N	1984	MODNEY	PALO PINTO	TX70	363	008569	N	1984
MINERAL WELLS	PALO PINTO	TX70	363	476837	N	1961	MOE	CLAY	TX90	077	480628	O	1963
MINERAL WELLS EAST	PALO PINTO	TX70	363	001720	N	1980	MOE	PALO PINTO	TX70	363	480628	N	1979
MINERAL WELLS NORTH	PALO PINTO	TX70	363	476868	ONA	1960	MOELSON	IRION	TX75	235	017128	O	2002
MINERAL WELLS SOUTH	PALO PINTO	TX70	363	476872	ON	1978	MOFFETT	STONEWALL	TX70	433	480752	OA	1975
MINERAL WELLS SOUTH	PARKER	TX70	367	476872	N	1978	MOGLIA	DUVAL	TX40	131	480814	O	1957
MINERAL WEST	BEE	TX20	025	476899	ONA	1952	MOGLIA	WEBB	TX40	479	480814	ONA	1982
MINERVA-ROCKDALE	MILAM	TX10	331	476961	ONA	1921	MOHAT	COLORADO	TX30	089	480907	N	1969
MING BEND	YOUNG	TX90	503	476992	O	1953	MOHAT WEST	COLORADO	TX30	089	003096	ONA	1982
MINGS CHAPEL	UPSHUR	TX60	459	001721	N	1981	MOHAWK	YOUNG	TX90	503	480945	OA	1978
MINGUS	ERATH	TX70	143	477085	N	1960	MOIRA	MARION	TX60	315	010555	N	1985
MINGUS	PALO PINTO	TX70	363	477085	N	1960	MOLINA	BEE	TX20	025	011592	N	2000
MINGUS SHORTTOWNS	PALO PINTO	TX70	363	012011	ON	1987	MOLLIE	WILSON	TX10	493	006504	OA	1984
MINNIE	ERATH	TX70	143	477329	N	1977	MOLLY B	TAYLOR	TX70	441	016580	O	2000
MINNIE BOCK	NUECES	TX40	355	477333	ONA	1930	MOLLY-JANE	SMITH	TX60	423	481186	OA	1962
MINNIE BOCK EAST	NUECES	TX40	355	477364	ONA	1959	MOLTON	PALO PINTO	TX70	363	010556	N	1985
MINNIE BOCK NE	NUECES	TX40	355	477395	ONA	1955	MOMAC	COLEMAN	TX70	083	008570	OA	1984
MINNIE BOCK NORTH	NUECES	TX40	355	477426	ONA	1946	MOMAR	YOUNG	TX90	503	010813	O	1986
MINNIE BOCK NW	NUECES	TX40	355	477457	OA	1967	MOMMA BEAR	ERATH	TX70	143	014571	N	1992
MINNIE BOCK WEST	NUECES	TX40	355	477488	ONA	1954	MON BAK	MARTIN	TX80	317	013904	OA	1991
MINNIE-ROY	STEPHENS	TX70	429	477581	O	1957	MONA	PECOS	TX80	371	481248	N	1964
MINNITA	VICTORIA	TX20	469	477643	ONA	1950	MONA BETH	JONES	TX70	253	013619	OA	1990
MINOAK	BEE	TX20	025	477736	ON	1952	MONA SOUTH	PECOS	TX80	371	010559	N	1985
MINOAK	REFUGIO	TX20	391	477736	ON	1952	MONAHANS	WARD	TX80	475	481310	ONA	1942
MINOAK NORTH	BEE	TX20	025	477767	N	1949	MONAHANS	WINKLER	TX80	495	481310	ONA	1942
MINOR	MONTAGUE	TX90	337	477798	OA	1948	MONAHANS	ECTOR	TX80	135	003896	OA	1983
MINOR	WICHITA	TX90	485	477798	OA	1983	MONAHANS	GLASSCOCK	TX80	173	481341	OA	1962
MINOR NORTH	MONTAGUE	TX90	337	477829	O	1954	MONAHANS	WINKLER	TX80	495	481341	OA	1962
MINOR NW	MONTAGUE	TX90	337	477860	O	1952	MONAHANS	WINKLER	TX80	495	481372	ONA	1964
MINOR WEST	MONTAGUE	TX90	337	477891	OA	1949	MONAHANS	WARD	TX80	475	481403	OA	1944
MINTA WRIGHT	YOUNG	TX90	503	477922	OA	1949	MONAHANS	WINKLER	TX80	495	481403	OA	1944
MINTA WRIGHT SOUTH	YOUNG	TX90	503	477953	O	1961	MONAHANS	WARD	TX80	475	015823	O	1994
MINTER	JONES	TX70	253	477984	OA	1946	MONAHANS	WARD	TX80	475	481434	ONA	1960
MINTON	ARCHER	TX90	009	478139	O	1952	MONAHANS	WARD	TX80	475	481465	OA	1970
MINUTEMEN	ZAVALA	TX10	507	002182	O	1982	MONAHANS	WARD	TX80	475	481496	O	1964
MIORI	VICTORIA	TX20	469	007628	N	1984	MONAHANS	WARD	TX85	165	481527	OA	1981
MIRACLE	TAYLOR	TX70	441	478201	OA	1976	MONARCH	JONES	TX70	253	481558	OA	1957
MIRAGE	SCURRY	TX85	415	013617	O	1993	MONCRIEF	PARKER	TX70	367	481625	N	1977
MIRANDO CITY	WEBB	TX40	479	478232	ONA	1921	MONCRIEF RANCH	HARDEMAN	TX90	197	481589	OA	1966
MIRANDO CITY NORTH	WEBB	TX40	479	478263	N	1966	MONCRIEF-DODSON	COCHRAN	TX85	079	481620	OA	1967
MIRANDO CITY NW	WEBB	TX40	479	009463	N	1984	MONCRIEF-MASTEN	MONDO SUENO	TX40	409	015899	O	1997
MIRANDO CITY WEST	WEBB	TX40	479	478294	ON	1957	MONDRICK	SAN PATRICIO	TX30	481	011515	O	1979
MIRANDO VALLEY	ZAPATA	TX40	505	478325	ONA	1921	MONEY PIT	WHARTON	TX75	095	016460	O	1999
MIRANDO VALLEY NORTH	ZAPATA	TX40	505	478335	N	1976	MONIQUE RENEE	CONCHO	TX30	149	014462	OA	1992
MIRIAM	LYNN	TX85	305	478356	OA	1966	MONKSFIELD	FAYETTE	TX10	029	481744	OA	1956
MIS RAIZES	CALLAHAN	TX70	059	004018	ONA	1982	MONROE	RUSK	TX60	401	481868	N	1978
MISHELLY	PECOS	TX80	371	478418	OA	1960	MONROE	WARD	TX80	475	481868	OA	1930
MISS ANNE	MONTGOMERY	TX30	339	008242	OA	1981	MONROE DEEP	WARD	TX80	475	482057	N	1973
MISS ELA	TOM GREEN	TX75	451	478425	OA	1975	MONROE-YOUNG	NOLAN	TX70	353	008723	OA	1984
MISS JANE	TOM GREEN	TX75	451	014789	O	1994	MONSON	KARNES	TX20	255	482240	ONA	1966
MISS MASON	GOLIAD	TX20	175	014997	N	1994	MONSON SW	BEE	TX20	025	482271	ONA	1966
MISSING TOM	STONEWALL	TX70	433	015542	O	1995	MONSON SW	KARNES	TX20	255	482271	ONA	1966
MISSION	BEXAR	TX10	029	478449	O	1940	MONT	LAVACA	TX20	285	482285	N	1977
MISSION LAKE	REFUGIO	TX20	391	478480	O	1961	MONTAGUE	MONTAGUE	TX90	337	482364	ONA	1953
MISSION MTN	CALLAHAN	TX70	059	012580	N	1988	MONTAGUE COUNTY REGULAR	MONTAGUE	TX90	337	482395	ONA	1918
MISSION RIVER	REFUGIO	TX20	391	478511	ONA	1932	MONTANA	PALO PINTO	TX70	363	012583	N	1988
MISSION VALLEY	VICTORIA	TX20	469	478573	ONA	1944	MONTE	IRION	TX75	235	482457	O	1952
MISSION VALLEY NORTH	DE WITT	TX20	123	478604	ONA	1951	MONTE CHRISTO	HIDALGO	TX40	215	482488	ONA	1953
MISSION VALLEY NORTH	GOLIAD	TX20	175	478604	N	1990	MONTE CHRISTO EAST	HIDALGO	TX40	215	482519	N	1963
MISSION VALLEY NORTH	VICTORIA	TX20	469	478604	ONA	1951	MONTE CHRISTO NE	HIDALGO	TX40	215	482574	N	1974
MISSION VALLEY SW	GOLIAD	TX20	175	009294	N	1984	MONTE CHRISTO NORTH	HIDALGO	TX40	215	482550	ONA	1954
MISSION VALLEY WEST	GOLIAD	TX20	175	478635	ONA	1949	MONTE CHRISTO SOUTH	HIDALGO	TX40	215	482581	N	1960
MISSION VALLEY WEST	VICTORIA	TX20	469	478635	ONA	1949	MONTE PASTURE	KENEDY	TX40	261	482612	ON	1956
MISSION WEST	HIDALGO	TX40	215	478666	ON	1955	MONTEATH	DENTON	TX90	121	007146	N	1980
MISSY	WEBB	TX40	479	013031	N	1988	MONTEATH	WISE	TX90	497	007146	N	1980
MISSY A	EASTLAND	TX70	133	012581	N	1988	MONTMAYOR	DUVAL	TX40	131	001724	OA	1978
MISTAKE	NOLAN	TX70	353	478852	OA	1960	MONTMAYOR SOUTH	DUVAL	TX40	131	010814	OA	1986
MISTER SHINGLE	RUSK	TX60	401	014365	ONA	1992	MONTEOLA	BEE	TX20	025	482736	N	1964
MISTI	RUNNELS	TX75	399	478883	O	1957	MONTGOMERY	MARION	TX60	315	007424	N	1982
MISTLETOE	GOLIAD	TX20	175	478914	N	1984	MONTGOMERY	COOKE	TX90	097	482860	O	1982
MITCHELL	ARCHER	TX90	009	478945	OA	1980	MONTGOMERY	JONES	TX70	253	482860	OA	1952
MITCHELL	MITCHELL	TX80	335	478945	O	1983	MONTGOMERY	SHACKELFORD	TX70	417	482860	N	1978
MITCHELL	PALO PINTO	TX70	363	478945	N	1984	MONTGOMERY	THROCKMORTON	TX70	447	482860	OA	1982
MITCHELL	RUNNELS	TX75	399	478945	O	1957	MONTGOMERY	WISE	TX90	497	4		

Field Name	County Name	State Sub	Co Code	Field Code	Field Type	Disc Year	Field Name	County Name	State Sub	Co Code	Field Code	Field Type	Disc Year
MOODY RANCH SOUTH	JACKSON	TX20	239	483294	ONA	1961	MOSS BLUFF	LIBERTY	TX30	291	487479	OA	1950
MOON	STEPHENS	TX70	429	483356	ONA	1953	MOSS BLUFF NORTH	LIBERTY	TX30	291	487510	N	1951
MOON CAMP	COTTE	TX85	101	012014	OA	1987	MOSS BLUFF NW	LIBERTY	TX30	291	001732	N	1981
MOON SE	STEPHENS	TX70	429	483449	OA	1965	MOSS BLUFF WEST	LIBERTY	TX30	291	487541	N	1959
MOONEY	PALO PINTO	TX70	363	483480	N	1984	MOSS CREEK	HOWARD	TX80	227	487550	O	1971
MOONEY EAST	DE WITT	TX20	123	483511	N	1978	MOSS HILL NORTH	LIBERTY	TX30	291	487634	OA	1956
MOONEY NE	DE WITT	TX20	123	001725	N	1979	MOSS HILL NW	LIBERTY	TX30	291	487665	ONA	1957
MOONLIGHT	ANDREWS	TX80	003	483556	OA	1978	MOSS HILL SOUTH	LIBERTY	TX30	291	487727	OA	1959
MOONLIGHT	MIDLAND	TX80	329	483556	OA	1978	MOSS LAKE	HOWARD	TX80	227	487789	OA	1963
MOONLIGHT WEST	MIDLAND	TX80	329	006574	OA	1984	MOSSER	WILSON	TX10	493	487882	OA	1977
MOONROCK	GREGG	TX60	183	009465	OA	1984	MOSSEY	CLAY	TX90	077	008574	OA	1984
MOORE	COLEMAN	TX70	083	483635	O	1946	MOSSWELL	ECTOR	TX80	135	487944	OA	1964
MOORE	COMANCHE	TX70	093	483635	N	1983	MOSSY GROVE	MADISON	TX30	313	487975	N	1997
MOORE	HOWARD	TX80	227	483635	OA	1937	MOSSY GROVE	WALKER	TX30	471	487975	N	1965
MOORE	JACK	TX90	237	483635	N	1982	MOTAS NEGRAS	KLEBERG	TX40	273	488006	OA	1945
MOORE BROS	COMANCHE	TX70	093	007102	N	1998	MO-TEX	WHEELER	TX95	483	000326	N	1980
MOORE ESTATE	MATAGORDA	TX30	321	483697	N	1958	MOTL	HOCKLEY	TX85	219	002190	O	1982
MOORE J	SCHLEICHER	TX75	413	002186	N	1982	MOTLEY	RUNNELS	TX75	399	488037	ON	1955
MOORE STATION	HENDERSON	TX50	213	006575	ONA	1984	MOTLEY EAST	RUNNELS	TX75	399	488068	O	1963
MOORE-HOOPER	LOVING	TX80	301	483736	ONA	1973	MOTLEY NORTH	RUNNELS	TX75	399	488099	ONA	1957
MOORES	FORT BEND	TX30	157	483976	N	1936	MOTLEY NW	RUNNELS	TX75	399	488130	OA	1959
MOORES ORCHARD	FORT BEND	TX30	157	484007	ONA	1926	MOTLEY SE	RUNNELS	TX75	399	488161	O	1966
MOORES ORCHARD EAST	FORT BEND	TX30	157	013713	OA	1990	MOTLEY WEST	RUNNELS	TX75	399	488192	ON	1966
MOORES ORCHARD NE	FORT BEND	TX30	157	004019	OA	1983	MOTT SLOUGH	WHARTON	TX30	481	012584	ONA	1988
MOORINGSPOINT	HARRISON	TX60	203	484100	OA	1950	MOTT SLOUGH WEST	WHARTON	TX30	481	014119	O	1991
MOOS	WEBB	TX40	479	484193	ON	1953	MOUTLON	LAVACA	TX20	285	488208	N	1972
MOOSE	ECTOR	TX80	135	484224	OA	1955	MOUND LAKE	LYNN	TX85	305	488285	OA	1948
MOOSE	MIDLAND	TX80	329	484224	OA	1955	MOUND LAKE	TERRY	TX85	445	488285	OA	1948
MOOSE OIL & GAS	LAVACA	TX20	285	005268	N	1996	MOUND LAKE EAST	LYNN	TX85	305	007427	OA	1984
MORALES	JACKSON	TX20	239	484379	N	1946	MOUND LAKE NORTH	TERRY	TX85	445	488316	OA	1964
MORALES EAST	JACKSON	TX20	239	484441	N	1953	MOUND LAKE NW	TERRY	TX85	445	013150	O	1989
MORALES NORTH	JACKSON	TX20	239	484472	N	1953	MOUND PRAIRIE	ANDERSON	TX60	001	488378	ON	1961
MORALES SOUTH	LAVACA	TX20	285	484472	N	1953	MOUND PRAIRIE SOUTH	ANDERSON	TX60	001	488409	N	1970
MORALES NORTH	JACKSON	TX20	239	484503	N	1962	MOUND PRAIRIE WEST	ANDERSON	TX60	001	488440	ON	1969
MORALES SOUTH	JACKSON	TX20	239	484534	N	1958	MOUNT ENTERPRISE EAST	RUSK	TX60	401	004255	ONA	1983
MORALES SW	LAVACA	TX20	285	484534	N	1958	MOUNT LUCAS	LIVE OAK	TX20	297	488936	ONA	1923
MORAN	SHACKELFORD	TX70	417	484565	ONA	1956	MOUNT LUCAS EAST	LIVE OAK	TX20	297	488967	N	1953
MORAN EAST	SHACKELFORD	TX70	417	484596	ONA	1966	MOUNT LUCAS NORTH	LIVE OAK	TX20	297	488998	O	1957
MORAN NORTH	SHACKELFORD	TX70	417	484627	OA	1967	MOUNT LUCAS NW	LIVE OAK	TX20	297	009627	N	1982
MORAN SE	SHACKELFORD	TX70	417	484651	ONA	1973	MOUNT OLIVE	STONEWALL	TX70	433	489091	OA	1980
MORAN WEST	SHACKELFORD	TX70	417	484655	OA	1975	MOUNT SUSAN	TOM GREEN	TX75	451	489246	OA	1955
MORAN-BURTON	SHACKELFORD	TX70	417	484592	N	1973	MOUNT SUSAN SOUTH	TOM GREEN	TX75	451	489277	ONA	1954
MOREENE	TAYLOR	TX70	441	484813	O	1955	MOUNT SYLVAN	SMITH	TX60	423	491262	OA	1946
MORELAND	HOCKLEY	TX85	219	484999	O	1958	MOUNTAIN CREEK	COOKE	TX90	097	004257	OA	1983
MORELAND	YOUNG	TX90	503	484999	OA	1983	MOUNTAIN HOME	KERR	TX10	265	489394	OA	1982
MORENO	EASTLAND	TX70	133	004254	OA	1983	MOUNTAIN VIEW	LIVE OAK	TX20	297	489432	ON	1963
MORGAN	LIPSCOMB	TX95	295	485061	ON	1995	MOUNTAIN VIEW NE	LIVE OAK	TX20	297	489468	N	1978
MORGAN	SAN PATRICIO	TX40	409	485061	ONA	1948	MOUNTAIN VIEW NORTH	LIVE OAK	TX20	297	001734	N	1979
MORGAN BLUFF	ORANGE	TX30	361	010562	OA	1985	MOURNING DOVE	HOWARD	TX80	227	013552	OA	1990
MORGAN CREEK	HOWARD	TX80	227	485123	OA	1988	MOURSUND	ATASCOSA	TX10	013	489525	O	1956
MORGAN MILL	ERATH	TX70	143	485191	ON	1977	MOUTRAY-MOORE	STONEWALL	TX70	433	489711	O	1950
MORGAN NW	SAN PATRICIO	TX40	409	485197	N	1978	MOYLAN	EASTLAND	TX70	133	007632	OA	1984
MORGAN RANCH	HOWARD	TX80	227	485216	OA	1971	MOZELLE	SCHLEICHER	TX75	413	489959	OA	1956
MORGAN WEST	SAN PATRICIO	TX40	409	001728	N	1981	MOZELLE NUTT	CONCHO	TX75	095	489970	ONA	1976
MORGANITE	OFFSHORE-STATE	TX05	990	002188	N	1982	MP	JACK	TX90	237	008577	N	1984
MORGANS CREEK	POLK	TX30	373	485433	OA	1949	M-P-C	SHACKELFORD	TX70	417	438047	OA	1957
MORGANS CREEK EAST	POLK	TX30	373	485436	N	1975	M-RAY	SHACKELFORD	TX70	417	003882	N	1983
MORGANS CREEK NE	POLK	TX30	373	485438	N	1975	M-RAY	STEPHENS	TX70	429	003882	ONA	1982
MORGAS	MONTGOMERY	TX30	339	485464	N	1964	MRH	RUNNELS	TX75	399	000740	N	1976
MORGAS	WALKER	TX30	471	485464	ONA	1964	MRY	COCHRAN	TX85	079	013716	OA	1990
MORGAS	WHEELER	TX95	483	485464	N	1983	MSTG ISL 746-L	OFFSHORE-STATE	TX05	990	875746	N	1988
MORGAS EAST	WALKER	TX30	471	005654	N	1983	MSTG ISL BLK 748-L	OFFSHORE-STATE	TX05	990	875748	N	2001
MORITA	HOWARD	TX80	227	485495	O	1944	MSTG ISL BLK 773-L	OFFSHORE-STATE	TX05	990	875773	N	1982
MORITAS	WEBB	TX40	479	001729	N	1978	MSTG ISL BLK 881-L	OFFSHORE-STATE	TX05	990	007686	N	1978
MORITAS CREEK	WEBB	TX40	479	485527	N	1979	MSTG ISL BLK 889	OFFSHORE-STATE	TX05	990	876889	ONA	1955
MORITAS CREEK WEST	WEBB	TX40	479	003097	N	1982	MT CALM	HILL	TX70	217	490301	OA	1928
MORO	TAYLOR	TX70	441	485619	OA	1957	MT EDEN	GONZALES	TX10	177	490518	ONA	1969
MORO MOUNTAIN	RUNNELS	TX75	399	002189	O	1982	MT ENTERPRISE	RUSK	TX60	401	490539	N	1974
MORO SOUTH	TAYLOR	TX70	441	007930	O	1982	MT ENTERPRISE SOUTH	RUSK	TX60	401	004465	O	1981
MORO WEST	TAYLOR	TX70	441	485681	O	1960	MT OLIVE EAST	FRANKLIN	TX60	159	010564	N	1985
MOROIL	WALKER	TX30	471	485712	OA	1964	MT SELMAN	CHEROKEE	TX60	073	491200	N	1954
MOROIL WEST	WALKER	TX30	471	485743	ON	1967	MT SION	PALO PINTO	TX70	363	001735	OA	1978
MORRELL	JONES	TX70	253	485758	OA	1978	MT SION	STEPHENS	TX70	429	001735	OA	1978
MORRELL	SHACKELFORD	TX70	417	485758	OA	1978	MT VERNON	FRANKLIN	TX60	159	491324	OA	1958
MORRIS	COLEMAN	TX70	083	485774	O	1925	MT VERNON NORTH	FRANKLIN	TX60	159	491479	O	1986
MORRIS	JACK	TX90	237	485774	ONA	1950	MTS	DAWSON	TX85	115	006577	OA	1984
MORRIS	TARRANT	TX50	439	485774	ONA	1997	MU 861-L	OFFSHORE-STATE	TX05	990	875861	N	2002
MORRIS	WISE	TX90	497	485774	ONA	1950	MUD CREEK	CHEROKEE	TX40	007	491789	N	1984
MORRIS	YOUNG	TX90	503	485774	ONA	1950	MUD FLATS	ARANSAS	TX40	007	491913	ONA	1949
MORRIS COATS	NECODOCHES	TX60	347	485805	N	1957	MUD FLATS SOUTH	ARANSAS	TX40	007	491944	ONA	1966
MORRIS DYE	GOLIAD	TX20	175	011212	N	1987	MUD ISLAND	ARANSAS	TX40	007	491975	N	1964
MORRIS WOODS	EASTLAND	TX70	133	485898	N	1954	MUD ISLAND LAKE	MATAGORDA	TX30	321	492006	O	1968
MORRISETT	CALLAHAN	TX70	059	485929	O	1948	MUDD	COLORADO	TX30	089	492146	N	1979
MORRISETT	SHACKELFORD	TX70	417	485929	O	1948	MUDDY ROAD	JASPER	TX30	241	015315	N	1994
MORRISETT WEST	CALLAHAN	TX70	059	485960	OA	1952	MUDGE-GRAHAM	THROCKMORTON	TX70	447	492285	O	1947
MORRISETT WEST	SHACKELFORD	TX70	417	485960	OA	1952	MUDGE-SLOAN	THROCKMORTON	TX70	447	492316	O	1949
MORRISON	CROCKETT	TX75	105	485991	N	1966	MUDDHILL	BEE	TX20	025	492347	ONA	1955
MORRISON	RUNNELS	TX75	399	485991	OA	1982	MUELLER	MONTAGUE	TX90	337	492409	OA	1942
MORRISON	TAYLOR	TX70	441	485991	ONA	1952	MUELLER	STEPHENS	TX70	429	492409	OA	1983
MORRISON	THROCKMORTON	TX70	447	485991	ONA	1952	MUELLER-O-	STEPHENS	TX70	429	492502	OA	1949
MORRISON RANCH	ROBERTS	TX95	393	486146	ONA	1963	MUERTO CREEK	JIM WELLS	TX40	249	004467	N	1983
MORRISON RANCH NORTH	OCHILTREE	TX95	357	010815	N	1986	MUGGINSVILLE	SHACKELFORD	TX70	417	492595	ONA	1949
MORRISON SE	VAL VERDE	TX10	465	486208	N	1969	MUGGINSVILLE WEST	SHACKELFORD	TX70	417	492626	OA	1953
MORRISON-BULLOCK	CASS	TX60	067	006380	N	1990	MUHE CREEK	BAYLOR	TX90	023	005663	OA	1983
MORRIS	SUTTON	TX75	435	008573	N	1984	MUIL	ATASCOSA	TX10	013	492688	OA	1946
MORRIS-WHITLEY	RUNNELS	TX75	399	485867	OA	1951	MUIL	JIM WELLS	TX40	249	492688	N	1982
MORROW	MENARD	TX75	327	486332	O	1946	MUIL SOUTH	JIM WELLS	TX40	249	004020	N	1983
MORROW	TOM GREEN	TX75	451	486332	N	1979	MUIR	PARKER	TX70	367	492750	N	1979
MORSE	HANSFORD	TX95	195	486363	ON	1966	MUJERES CREEK	WEBB	TX40	479	000296	N	1980
MORSE NE	HANSFORD	TX95	195	486425	N	1974	MULA PASTURE	MCMULLEN	TX10	311	492781	ONA	1952
MORSE NORTH	HANSFORD	TX95	195	486440	N	1978</							

TEXAS

Field Name	County Name	State Sub	Co Code	Field Code	Field Type	Field Disc Year	Field Name	County Name	State Sub	Co Code	Field Code	Field Type	Field Disc Year
MULDOON WEST	FAYETTE	TX30	149	493153	ON	1952	N T R	COLEMAN	TX70	083	497506	N	1978
MULE CREEK	MAVERICK	TX10	323	493246	N	1974	N Y Y	MARTIN	TX80	317	007151	OA	1982
MULE POND	MONTGOMERY	TX30	339	493315	O	1976	NA	KING	TX85	269	006929	OA	1984
MULE SPRINGS	LAVACA	TX20	285	493321	N	1975	NAB	TAYLOR	TX70	441	005666	OA	1983
MULESHOE	CLAY	TX90	077	493339	O	1950	NABERS	BROWN	TX70	049	006672	OA	1984
MULESHOE RANCH	STEPHENS	TX70	429	493352	ONA	1973	NABORS	OCHILTREE	TX95	357	497557	N	1961
MULKLEY	JACK	TX90	237	014367	O	1991	NABORS	WISE	TX90	497	497557	O	1958
MULLEN RANCH	STONEWALL	TX70	433	493556	OA	1955	NABOURS	RUNNELS	TX75	399	000742	OA	1980
MULLER	SHACKELFORD	TX70	417	009877	O	1987	NACHLINGER	BROWN	TX70	049	008248	N	1984
MULLIGAN NE	BRAZOS	TX30	041	001737	OA	1983	NACOGDOCHES	ANGELINA	TX60	005	497588	OA	1866
MULLINAX	JACK	TX90	237	003099	ONA	1982	NACOGDOCHES	NACOGDOCHES	TX60	347	497588	OA	1866
MULLINIKS	TARRANT	TX50	439	016564	N	1998	NACOGDOCHES EAST	NACOGDOCHES	TX60	347	497591	N	1980
MULLMACK	LEON	TX50	289	015906	N	1996	NACOGDOCHES NW	NACOGDOCHES	TX60	347	006578	N	1984
MUMFORD NORTH	ROBERTSON	TX50	395	016627	N	2001	NACONICHE CREEK	NACOGDOCHES	TX60	347	497601	ONA	1978
MUMMERT	ARCHER	TX90	009	493773	O	1950	NACONICHE CREEK EAST	NACOGDOCHES	TX60	347	497604	N	1981
MUNCHI	HUTCHINSON	TX95	233	015877	O	1996	NACONICHE CREEK EAST	RUSK	TX60	401	497604	N	1981
MUNDAY	KNOX	TX90	275	493835	O	1953	NACONICHE CREEK WEST	NACOGDOCHES	TX60	347	007520	N	1983
MUNDAY EAST	KNOX	TX90	275	493866	O	1958	NADA	COLORADO	TX30	089	497619	ONA	1944
MUNGERVILLE	DAWSON	TX85	115	494021	OA	1951	NADA	WHARTON	TX30	481	497619	N	1944
MUNGERVILLE EAST	DAWSON	TX85	115	494052	OA	1956	NADA AQUI	HIDALGO	TX40	215	017129	O	2002
MUNGERVILLE NW	DAWSON	TX85	115	494083	O	1953	NADA EAST	COLORADO	TX30	089	013906	OA	1990
MUNN	COKE	TX75	081	494114	OA	1954	NADA MUCHO	HARRIS	TX30	201	002578	N	1999
MUNNERLYN	STEPHENS	TX70	429	003899	OA	1983	NADA NE	COLORADO	TX30	089	497650	N	1962
MUNN-GREEN	TOM GREEN	TX75	451	494123	OA	1975	NADA SE	COLORADO	TX30	089	497681	ONA	1965
MUNN-WESTEX	TOM GREEN	TX75	451	006150	ONA	1983	NADA SOUTH	COLORADO	TX30	089	497712	N	1956
MUNN-WYNNE	CRANE	TX80	103	494145	O	1972	NADA SOUTH	WHARTON	TX30	481	497712	N	1956
MUNOZ	ZAPATA	TX40	505	010565	N	1985	NADA SW	COLORADO	TX30	089	497743	N	1962
MUNSON	MCMULLEN	TX10	311	494176	O	1938	NADA SW	WHARTON	TX30	481	497743	N	1962
MUNSON NE	MCMULLEN	TX10	311	494207	N	1966	NADA WEST	COLORADO	TX30	089	497774	ON	1967
MURDOCH	BROWN	TX70	049	494326	OA	1975	NAIL	SHACKELFORD	TX70	417	497898	ONA	1927
MURDOCK PASS	KENEDY	TX40	261	494362	ONA	1952	NAIL 7-W	SHACKELFORD	TX70	417	001746	O	1978
MURDOCK PASS EAST	MURDOCK	TX40	261	494393	N	1964	NAIL NORTH	SHACKELFORD	TX70	417	497929	OA	1953
MURDOCK PASS NORTH	KENEDY	TX40	261	494424	N	1968	NAIL RANCH-78-	SHACKELFORD	TX70	417	497991	OA	1970
MURDOCK PASS NORTH	KLEBERG	TX40	273	494424	N	1968	NAIL TRACT 2	SHACKELFORD	TX70	417	498022	O	1958
MURDOCK PASS WEST	KENEDY	TX40	261	494455	N	1969	NAIL TRACT 20	SHACKELFORD	TX70	417	498053	OA	1957
MURFEE	JONES	TX70	253	015543	O	1996	NAIL-MONROE	SHACKELFORD	TX70	417	015000	O	1994
MURFF	STEPHENS	TX70	429	011809	ONA	1987	NAILS CREEK	LEE	TX30	287	008580	OA	1984
MURL	EASTLAND	TX70	133	014999	N	1994	NALL	STEPHENS	TX70	429	498146	OA	1982
MURPHEY	IRION	TX75	235	494509	ON	1972	NALL	WISE	TX90	497	498146	OA	1958
MURPHREE	TAYLOR	TX70	441	494517	OA	1946	NALL SE	WISE	TX90	497	498177	O	1959
MURPHS-HUMP	YOUNG	TX90	503	494548	OA	1951	NALL SOUTH	WISE	TX90	497	498208	ON	1958
MURPHY	DUVAL	TX40	131	494579	N	1958	NAN	DIMMIT	TX10	127	002194	O	1979
MURPHY	THROCKMORTON	TX70	447	494579	O	1959	NAN DAWS	YOUNG	TX90	503	015777	O	1997
MURPHY L	REFUGIO	TX20	391	002008	N	1999	NANA RUTH	JONES	TX70	253	007237	O	1997
MURPHY SISTERS	BEE	TX20	025	002009	N	1998	NANCE	MATAGORDA	TX30	321	498332	N	1962
MURPHY-KUNKEL	THROCKMORTON	TX70	447	494703	O	1950	NANCE DIST 4	WEBB	TX40	479	498363	N	1958
MURRAY	YOUNG	TX90	503	494765	OA	1943	NANCY	LIPSCOMB	TX95	295	498425	ONA	1983
MURRAY NE	YOUNG	TX90	503	001740	ONA	1981	NANCY FIELD	BRAZORIA	TX30	039	009628	N	1981
MURRAY NORTH	YOUNG	TX90	503	494827	OA	1955	NANCY NORTH	SHACKELFORD	TX70	417	498477	N	1979
MURRAY NW	YOUNG	TX90	503	001741	ONA	1979	NANCY -S-	SCHLEICHER	TX75	413	498487	O	1954
MURRAY-RUST	TOM GREEN	TX75	451	494858	ON	1955	NANCY-DIANNE	LEE	TX30	287	012015	O	1987
MURRAY-RUST SOUTH	TOM GREEN	TX75	451	494889	O	1955	NANN	JONES	TX70	253	014465	OA	1992
MURRELL	COOKE	TX90	097	494951	OA	1951	NANN-ETHEL	JACK	TX90	237	498531	OA	1975
MURRY'S MAGIC	LIVE OAK	TX20	297	015410	O	1995	NANNIE B	COOKE	TX90	097	498549	O	1969
MURTAGH	SAN PATRICIO	TX40	409	495013	OA	1968	NANNIE KIRK	HUTCHINSON	TX95	233	007219	N	1992
MURULLA	DUVAL	TX40	131	495044	OA	1947	NANNIE MAY	YOAKUM	TX85	501	498580	OA	1961
MUSCADINE	TYLER	TX30	457	495075	OA	1958	NAN-O	PALO PINTO	TX70	363	001747	N	1981
MUSE CHURCH	ANDERSON	TX60	001	012588	OA	1988	NAN-SU-GAIL	FREESTONE	TX50	161	498239	ONA	1957
MUSGO	DUVAL	TX40	131	495106	OA	1965	NAN-SU-GAIL	NAVARRO	TX50	349	498239	ONA	1957
MUSGROVE	PALO PINTO	TX70	363	010816	N	1986	NAOMI	MONTAGUE	TX90	337	498611	O	1950
MUSKOGEE	DE WITT	TX20	123	495292	O		NAPECO	YOUNG	TX90	503	498630	OA	1975
MUSSELMAN	SHACKELFORD	TX70	417	495509	ONA	1978	NAPECO NW	YOUNG	TX90	503	000238	ON	1979
MUSSELMAN	VICTORIA	TX20	469	495509	O	1954	NAPECO SW	YOUNG	TX90	503	498638	OA	1978
MUSTANG	GLASSCOCK	TX80	173	495602	OA	1982	NAPIER	SAN JACINTO	TX30	407	498642	N	1959
MUSTANG	JACKSON	TX20	239	495602	O	1942	NARCISSA	THROCKMORTON	TX70	447	001748	N	1977
MUSTANG BAYOU	BRAZORIA	TX30	039	001742	OA	1980	NASEPP THOMAS	RUSK	TX60	401	003101	OA	1982
MUSTANG CREEK	COLORADO	TX30	089	495664	ONA	1952	NASH	PARKER	TX70	367	498859	N	1983
MUSTANG CREEK	LAVACA	TX20	285	495664	ONA	1952	NASH DOME	BRAZORIA	TX30	039	498952	ONA	1946
MUSTANG CREEK EAST	JACKSON	TX20	239	495695	ON	1950	NASH DOME	FORT BEND	TX30	157	498952	ONA	1946
MUSTANG CREEK EAST	LIVE OAK	TX20	297	495695	N	1958	NASH-DANIEL	YOUNG	TX90	503	498921	OA	1951
MUSTANG DRAW	MARTIN	TX80	317	495726	OA	1971	NASSAU BAY	HARRIS	TX30	201	016177	N	1996
MUSTANG GULCH	BRAZORIA	TX30	039	013905	N	1990	NASWORTHY	TOM GREEN	TX75	451	499107	O	1952
MUSTANG ISLAND	NUECES	TX40	355	495788	ONA	1949	NATALIE NICOLE	SHACKELFORD	TX70	417	015002	O	1994
MUSTANG ISLAND	OFFSHORE-STATE	TX05	990	495788	ONA	1979	NATALIE ROSE	JONES	TX70	253	015003	O	1994
MUSTANG ISLAND 750-L	OFFSHORE-STATE	TX05	990	875750	N	1989	NATHAN MILLER	IRION	TX75	235	499324	OA	1957
MUSTANG ISLAND BLK 750	OFFSHORE-STATE	TX05	990	875750	N	1989	NATIONAL	WILBARGER	TX90	487	499355	OA	1945
MUSTANG ISLAND BLK 797	OFFSHORE-STATE	TX05	990	875797	N	1983	NATIONS FIFTY-NINE	SHACKELFORD	TX70	417	015004	O	1993
MUSTANG ISLAND BLK 883	OFFSHORE-STATE	TX05	990	876883	N	1973	NAVARRO COLE	WEBB	TX40	479	499913	N	1956
MUSTANG ISLAND BLK 889S	OFFSHORE-STATE	TX05	990	876889	ONA	1955	NAVARRO CROSSING	HOUSTON	TX60	225	499944	ONA	1938
MUSTANG ISLAND BLK 915S	OFFSHORE-STATE	TX05	990	876915	N	1984	NAVARRO CROSSING	LEON	TX50	289	499944	ONA	1938
MUSTANG ISLAND SOUTH	NUECES	TX40	355	495819	N	1951	NAVARRO CROSSING NE	HOUSTON	TX60	225	499975	OA	1967
MUSTANG ISLAND WEST	NUECES	TX40	355	495850	ONA	1966	NAVARRO CROSSING SOUTH	HOUSTON	TX60	225	006579	OA	1984
MUY BUENO	GOLIAD	TX20	175	013620	N	1990	NAVARRO CROSSING SW	HOUSTON	TX60	225	015779	N	1996
MUY GRANDE	DUVAL	TX40	131	013259	N	1989	NAVASOTA	LIMESTONE	TX50	293	009298	N	1985
MUY MALO	WEBB	TX40	479	013260	N	1989	NAVASOTA RIVER	BRAZOS	TX30	041	015705	N	2000
MUY SOLO	JIM WELLS	TX40	249	006976	N	1984	NAVASOTA RIVER	BURLESON	TX30	051	015705	N	1997
MWH	GARZA	TX85	169	013554	OA	1990	NAVASOTA RIVER	GRIMES	TX30	185	015705	N	1995
MY WAY	IRION	TX75	235	013618	OA	1999	NAVASOTA RIVER	WASHINGTON	TX30	477	015705	N	1995
MYERS	CALLAHAN	TX70	059	496215	ONA	1955	NAVIDAD	JACKSON	TX20	239	500037	N	1962
MYERS	JACK	TX90	237	496215	O	1938	NAVIGATOR	DICKENS	TX85	125	015564	O	1996
MYERS WEST	JACK	TX90	237	496308	OA	1956	NAYFA	WILBARGER	TX90	487	015317	O	1995
MYKAWA	HARRIS	TX30	201	496370	ONA	1929	NAYLOR	COLEMAN	TX70	083	500254	OA	1952
MYKAWA EAST	HARRIS	TX30	201	006928	N	1984	NAYLOR	JIM WELLS	TX40	249	500254	N	1945
MYKAWA NEW	HARRIS	TX30	201	496401	ONA	1934	NAZERA	MENARD	TX75	327	500285	O	1961
MYNARD	JACK	TX90	237	008792	OA	1985	NBOP	YOUNG	TX90	503	014368	N	1992
MYRA	CALLAHAN	TX70	059	496432	O	1954	NDR	HOWARD	TX90	503	009299	OA	1985
MYRL	BROWN	TX70	049	010566	N	1985	NDST	HARDEMAN	TX90	197	012237	OA	1987
MYRNA LYNN	RUNNELS	TX75	399	000741	ONA	1980	NEAL	ARCHER	TX90	009	500526	O	1948
MYRTL	BORDEN	TX85	033	496463	OA	1951	NEAL	FREESTONE	TX50	161	500526	N	1979
MYRTL B	LOVING	TX80	301	008579	OA	1984	NEAL	WHARTON	TX30	481	500526	N	1965
MYRTL BEACH	HOOD	TX70	221	013504	N	1989	NEAL HILL	LIBERTY	TX30	291	500557	ONA	1

Field Name	County Name	State Sub	Co Code	Field Code	Field Disc Type Year	Field Name	County Name	State Sub	Co Code	Field Code	Field Disc Type Year
NECHES EAST	CHEROKEE	TX60	073	500991	OA 1963	NEW YORK CITY	CLAY	TX90	077	505145	ONA 1947
NECHES NORTH	ANDERSON	TX60	001	501022	OA 1969	NEW YORK CITY EAST	CLAY	TX90	077	505176	O 1959
NECHES RIVER	JASPER	TX30	241	007637	OA 1983	NEW ZAPATA	ZAPATA	TX40	505	001759	N 1981
NECHES RIVER	ORANGE	TX30	361	007637	N 1993	NEWARK EAST	DENTON	TX90	121	003734	N 1981
NEDERLAND	JEFFERSON	TX30	245	017130	OA 2002	NEWARK EAST	HOOD	TX90	221	003734	N 2001
NEDES	THROCKMORTON	TX70	447	501084	OA 1952	NEWARK EAST	JACK	TX90	237	003734	ON 2001
NEEBE	JACK	TX90	237	501099	OA 1977	NEWARK EAST	PALO PINTO	TX90	363	003734	N 2001
NEEDE	COLEMAN	TX70	083	001750	OA 1981	NEWARK EAST	PARKER	TX90	367	003734	N 2001
NEEDLE CREEK	MCCULLOCH	TX75	307	014369	ON 1992	NEWARK EAST	TARRANT	TX90	439	003734	N 1981
NEEDMORE	DIMMIT	TX10	127	501115	OA 1979	NEWARK EAST	WISE	TX90	497	003734	N 1981
NEEDVILLE	FORT BEND	TX30	157	501146	ONA 1941	NEWCASTLE	YOUNG	TX90	503	505734	OA 1950
NEEDVILLE NE	FORT BEND	TX30	157	016230	N 2001	NEWCASTLE EAST	YOUNG	TX90	503	505765	ON 1961
NEEDVILLE NORTH	FORT BEND	TX30	157	501177	N 1966	NEWCASTLE NE	YOUNG	TX90	503	505827	OA 1969
NEEDVILLE SOUTH	FORT BEND	TX30	157	501208	ON 1959	NEWCASTLE NORTH	YOUNG	TX90	503	505858	OA 1969
NEEDVILLE WEST	FORT BEND	TX30	157	501239	ON 1961	NEWCOMB	SHACKELFORD	TX70	417	506044	OA 1951
NEEL	MENARD	TX75	327	003900	OA 1983	NEWELL	SHACKELFORD	TX70	417	506137	ONA 1955
NEELY	DUVAL	TX40	131	501270	ONA 1956	NEW-MAG	GRAYSON	TX90	181	504432	ONA 1955
NEELY	STEPHENS	TX70	429	501270	OA 1982	NEWMAN	FISHER	TX70	151	506509	OA 1957
NEELY	THROCKMORTON	TX70	447	501270	OA 1981	NEWMONT	STARR	TX40	427	506524	N 1975
NEELY EAST	DUVAL	TX40	131	501332	OA 1965	NEWORA	ORANGE	TX30	361	013265	N 1988
NEELY NORTH	DUVAL	TX40	131	501363	O 1965	NEWPORT	CLAY	TX90	077	506540	ONA 1951
NEELY WEST	DUVAL	TX40	131	501394	OA 1962	NEWPORT	JACK	TX90	237	506540	ONA 1951
NEELY-LAWN	TAYLOR	TX70	441	001752	OA 1977	NEWPORT NORTH	CLAY	TX90	077	506571	OA 1954
NEEPER	FISHER	TX70	151	001753	OA 1981	NEWPORT NW	CLAY	TX90	077	506602	O 1955
NEFF	SHACKELFORD	TX70	417	501425	OA 1983	NEWPORT SE	JACK	TX90	237	506633	OA 1963
NEGRO CREEK	LIMESTONE	TX50	293	501487	OA 1926	NEWPORT SOUTH	MONTAGUE	TX90	237	506664	ONA 1963
NEHER	JACK	TX90	237	501511	N 1978	NEWPORT SOUTH	MONTAGUE	TX90	237	506664	ON 1963
NEIANDA	JONES	TX70	253	501518	OA 1945	NEWPORT WEST	JACK	TX90	237	506695	ONA 1953
NEIANDA SE	JONES	TX70	253	501549	OA 1953	NEWSOM	GAINES	TX85	165	506757	N 1974
NEIANDA SOUTH	JONES	TX70	253	001754	OA 1981	NEWSOME	CAMP	TX60	063	506788	OA 1953
NEIANDA WEST	JONES	TX70	253	501580	O 1956	NEWSOME	FRIO	TX10	163	506788	OA 1953
NEILL	DENTON	TX90	121	501673	N 1988	NEWTON	NEWTON	TX30	351	506819	ONA 1949
NEILL	FISHER	TX70	151	501673	O 1955	NEWTON BRANCH	CHEROKEE	TX60	073	506850	O 1968
NEILL SOUTH	FISHER	TX70	151	501704	OA 1970	NEWTON FARM	COLEMAN	TX70	083	506881	N 1971
NEILL SOUTH	NOLAN	TX70	353	501704	OA 1970	NEWTON NORTH	NEWTON	TX30	351	506912	OA 1947
NELLIE	LAVACA	TX20	285	501828	N 1991	NEWTON RANCH	WEBB	TX40	479	506943	N 1970
NELLIE K	RUNNELS	TX75	399	007932	O 1981	NEWTON SOUTH	NEWTON	TX30	351	506974	ONA 1957
NELSON	ANDREWS	TX80	003	502076	OA 1946	NEYLAND	GOLIAD	TX20	175	008583	N 1984
NELSON	NUECES	TX40	355	502076	O 1936	NICHOLAS	CALLAHAN	TX70	059	507525	ONA 1978
NELSON & WADDELL	WHARTON	TX30	481	001755	ON 1978	NICHOLAS	EASTLAND	TX70	133	507525	ONA 1978
NELSON SCULLY	STEPHENS	TX70	429	003901	ON 1983	NICHOLS	HARRISON	TX60	203	507556	O 1967
NELSON SOUTH	ANDREWS	TX80	003	010986	O 1986	NICHOLS	HIDALGO	TX40	215	507556	ONA 1940
NELSON-SILSBEE	HARDIN	TX30	199	502107	N 1964	NICHOLS 15	HOWARD	TX80	227	014699	O 1993
NELSONVILLE	AUSTIN	TX30	015	502138	ONA 1951	NICHOLS CREEK	JASPER	TX30	241	507587	ONA 1963
NELSONVILLE WEST	AUSTIN	TX30	015	502151	OA 1974	NICHOLS CREEK EAST	NEWTON	TX30	351	008584	N 1984
NELTA	HOPKINS	TX50	223	502169	N 1967	NICHOLS-KEETER	THROCKMORTON	TX70	447	001760	OA 1977
NEMEC	NUECES	TX40	355	502185	N 1977	NICHOLSON	WEBB	TX40	479	507804	ONA 1947
NENA GAIL	COLEMAN	TX70	083	003902	ONA 1983	NICK	RUNNELS	TX75	399	507885	OA 1978
NENA LUCIA	NOLAN	TX70	353	502200	ONA 1955	NICK OF TIME	CONCHO	TX75	095	017131	O 2002
NENA LUCIA EAST	NOLAN	TX70	353	502231	O 1963	NICKEL	GONZALES	TX10	177	002198	OA 1979
NENA LUCIA NORTH	NOLAN	TX70	353	502262	O 1967	NICKEL	LAVACA	TX20	285	002198	OA 1979
NENA LUCIA SOUTH	NOLAN	TX70	353	502283	O 1975	NICKELODEON	CALLAHAN	TX70	059	007933	OA 1982
NENA LUCIA WEST	MITCHELL	TX80	335	502293	OA 1962	NIC-OLE	KENT	TX85	263	016473	O 1999
NENA LUCIA WEST	NOLAN	TX70	353	502293	OA 1962	NIELS CARLSEN	WHARTON	TX30	481	508207	ONA 1950
NENNEY	STONEWALL	TX70	433	502324	OA 1951	NIEMEYER	ARCHER	TX90	009	508222	OA 1977
NESBETT	NAVARRO	TX50	349	502541	OA 1957	NIKOMA	ZAVALA	TX10	507	014576	N 1992
NETA	ZAVALA	TX10	507	002197	ONA 1978	NILE	WILLACY	TX40	489	508331	N 1967
NETTERVILLE	PECOS	TX80	371	502727	ONA 1934	NIMROD	EASTLAND	TX70	133	508486	ONA 1951
NETTERVILLE	WARD	TX80	475	502727	ONA 1934	NIMROD EAST	EASTLAND	TX70	133	001764	OA 1980
NETTLE	ARANSAS	TX40	007	502836	N 1977	NIMROD NE	EASTLAND	TX70	133	508517	N 1978
NETTLE	FREESTONE	TX50	161	502836	N 1983	NIMROD SOUTH	EASTLAND	TX70	133	001765	OA 1981
NETWORK	FAYETTE	TX30	149	014466	O 1988	NINE MILE CREEK	Tom GREEN	TX75	451	010818	OA 1986
NEUHAUS	JIM HOGG	TX40	247	502882	O 1942	NINE MILE DRAW	REEVES	TX80	389	508624	N 1975
NEUHAUS-SHERRIN	STARR	TX40	427	008251	N 1983	NINE MILE POINT	ARANSAS	TX40	007	508641	N 1965
NEUHOFF	SHACKELFORD	TX70	417	502891	ONA 1973	NINE MILE POINT EAST	ARANSAS	TX40	007	001766	N 1981
NEUHOFF	WOOD	TX60	499	502891	ONA 1978	NINE MILE POINT WEST	ARANSAS	TX40	007	508648	ONA 1977
NEUVILLE	SHELBY	TX60	419	016743	N 1979	NINE YARE	LA SALLE	TX10	283	015319	O 1994
NEVA WEST	SCHLEICHER	TX75	413	502944	OA 1951	NINETEENTH HOLE	COLEMAN	TX70	083	001767	N 1981
NEVER AD-OUT	SCURRY	TX85	415	006580	OA 1984	NINETY ONE	POLK	TX30	373	013908	N 1990
NEVINS	RUNNELS	TX75	399	502975	OA 1957	NIPPLE PEAK	COKE	TX75	081	508734	OA 1955
NEVINS	TAYLOR	TX70	441	502975	OA 1957	NIPPLE PEAK SOUTH	COKE	TX75	081	016934	OA 1998
NEVINS EAST	RUNNELS	TX75	399	503006	OA 1961	NITA	MARION	TX60	315	508827	ONA 1969
NEVINS EAST	TAYLOR	TX70	441	503006	OA 1961	NITA DEES	MARION	TX60	315	006583	N 1984
NEVINS SW	RUNNELS	TX75	399	503037	OA 1961	NITSCHKE	OCHILTREE	TX95	357	006584	ONA 1984
NEVIS	ANDERSON	TX60	001	503068	ONA 1968	NIX NORTH	ANDREWS	TX80	003	508920	N 1957
NEW ANGELITA	SAN PATRICIO	TX40	409	503192	O 1947	NIX SOUTH	ANDREWS	TX80	003	508951	OA 1953
NEW BARN	CASS	TX60	067	006445	N 1992	NIXON	GONZALES	TX10	177	508982	ONA 1950
NEW BIELAU	COLORADO	TX30	089	503316	ONA 1972	NIXON	WILSON	TX10	493	508982	ONA 1950
NEW BIELAU SW	COLORADO	TX30	089	503327	N 1972	NIXON EAST	GONZALES	TX10	177	508984	OA 1976
NEW BOOTS	COTTE	TX85	101	015007	O 1995	NIXON RANCH	SCHLEICHER	TX75	413	000748	OA 1980
NEW BOOTS	FOARD	TX90	155	015007	NA 1994	NIXON SE	GONZALES	TX10	177	002199	OA 1980
NEW CHANCE	YOAKUM	TX85	501	003102	OA 1982	NIX-TODD	HEMPHILL	TX95	211	007220	N 1997
NEW COLLINS	LIVE OAK	TX20	297	015617	O 1995	N-J	YOUNG	TX90	503	497433	O 1963
NEW DIANA	UPSHUR	TX60	459	503595	OA 1959	N-J EAST	YOUNG	TX90	503	497464	OA 1963
NEW DIANA NORTH	UPSHUR	TX60	459	503626	OA 1968	NN	KING	TX85	269	008258	OA 1984
NEW ERA	GAINES	TX85	165	503719	O 1997	NO AMIGO	GLASSCOCK	TX80	173	016897	OA 2001
NEW ERA SOUTH	GAINES	TX85	165	003749	OA 1998	NO HAT	GARZA	TX85	169	015889	O 1991
NEW FRONTIER	CRANE	TX80	103	503781	O 1960	NOACK	SHACKELFORD	TX70	417	509425	OA 1976
NEW HARMONY	SMITH	TX60	423	503843	OA 1964	NOACK	WILLIAMSON	TX10	491	509425	OA 1933
NEW HOPE	FRANKLIN	TX60	159	504184	ONA 1943	NOACK COW HERD	BURLESON	TX30	051	509432	ONA 1975
NEW HOPE EAST	CAMP	TX60	063	504215	N 1972	NOACK COW HERD	LEE	TX30	287	509432	ONA 1975
NEW KIRK	SHACKELFORD	TX70	417	504277	OA 1952	NOACK COW HERD EAST	BURLESON	TX30	051	509436	OA 1976
NEW LONDON	RUSK	TX60	401	504339	OA 1983	NOACK COW HERD EAST	LEE	TX30	287	509436	OA 1976
NEW MAG	GRAYSON	TX90	181	007152	O 1981	NOACK COW HERD NE	BURLESON	TX30	051	509440	OA 1978
NEW MALO SUENO	WEBB	TX40	479	013264	ON 1989	NOACK COW HERD SOUTH	LEE	TX30	287	509448	OA 1978
NEW PROSPECT	RUSK	TX60	401	006582	OA 1984	NOBA	KNOX	TX90	275	509549	OA 1956
NEW RIVER BEND	REFUGIO	TX20	391	009998	ONA 1985	NOBLE	MONTAGUE	TX90	337	509611	OA 1969
NEW SALEM	PALO PINTO	TX70	363	504742	N 1982	NOBLE NORTH	JACKSON	TX20	239	509766	N 1990
NEW SEVEN	TAYLOR	TX70	441	504804	ONA 1959	NOBLES	MIDLAND	TX80	329	509952	O 1958
NEW SUMERFIELD	CHEROKEE	TX60	073	000746	N 1979	NOCONA NORTH	MONTAGUE	TX90	337	510138	O 1953
NEW SWEDEN	TRAVIS	TX10	453	504866	OA 1955	NOCONA SOUTH	MONTAGUE	TX90	337	510169	OA 1952
NEW TAITON	WHARTON	TX30	481	504897	N 1949	NOEL	THROCKMORTON	TX70	447	009301	N 1985
NEW TAITON EAST	WHARTON	TX30	481	504906	N 1971	NOELKE	CROCKETT	TX75	105	510200	ONA 1940
NEW TAITON NORTH	WHARTON	TX30	481	504928	N 1970	NOELKE NE	CROCKETT	TX75	105	510231	ONA 1953
NEW TAITON WEST	WHARTON	TX30	481	504959	N 1971	NOELKE SE	CROCKETT	TX75	105	510262	ONA 1958
NEW ULM	AUSTIN	TX30	015	504990	ONA 1945	NOELKE SOUTH	CROCKETT	TX75	105	510293	O 1962
NEW ULM SE	AUSTIN	TX30	015	001758	N 1979	NOELKE WEST	CROCKETT	TX75	105	510324	ON 1961
NEW ULM SW	AUSTIN	TX30	015	505000	ONA 1971	NOFISH	FISHER	TX70	151	510355	OA 1955
NEW ULM SW	COLORADO	TX30	089	505000	ONA 1971	NOFISH	NOLAN	TX70</			

TEXAS

Field Name	County Name	State Sub	Co Code	Field Code	Field Disc Type Year	Field Name	County Name	State Sub	Co Code	Field Code	Field Disc Type Year
NOLEN	SHACKELFORD	TX70	417	008935	ONA 1984	NUARC	NUECES	TX40	355	514425	N 1966
NOLINGTON	TITUS	TX60	449	510510	OA 1961	NUARC WEST	ARANSAS	TX40	007	001779	N 1979
NOLLEY	ANDREWS	TX80	003	510541	OA 1951	NUARC WEST	NUECES	TX40	355	001779	N 1979
NOLLEY	GAINES	TX85	165	510541	OA 1951	NUARE	NUECES	TX40	355	001780	N 1966
NOLTE	LIBERTY	TX30	291	510603	N 1958	NUECES	EDWARDS	TX10	137	514445	N 1973
NOLTE MARSH	LIBERTY	TX30	291	004021	ONA 1982	NUECES BAY	NUECES	TX40	355	514456	ONA 1948
NOLTY	CALHOUN	TX20	057	510618	ONA 1978	NUECES BAY DEEP CONSOL	SAN PATRICIO	TX40	409	004646	N 1998
NOMAD	GAINES	TX85	165	003750	O 1998	NUECES BAY SOUTH	NUECES	TX40	355	514518	OA 1951
NOME	JEFFERSON	TX30	245	510634	ONA 1936	NUECES BAY WEST	NUECES	TX40	355	514549	ONA 1950
NOME NE	JEFFERSON	TX30	245	001770	ONA 1980	NUECES BAY WEST	SAN PATRICIO	TX40	409	514549	ONA 1950
NOME NORTH	JEFFERSON	TX30	245	510665	ON 1957	NUGENT NW	JONES	TX70	253	007935	OA 1982
NOME SE	JEFFERSON	TX30	245	510691	ONA 1978	NUGENTS NOOK	CALLAHAN	TX70	059	001781	ONA 1979
NOME SOUTH	JEFFERSON	TX30	245	510696	ONA 1952	NUGGET	MARTIN	TX80	317	514611	O 1994
NOMECO	VICTORIA	TX20	469	014045	N 1990	NUMBAT	LIBERTY	TX30	291	014580	N 1992
NOMISS	NOLAN	TX70	353	004472	OA 1983	NUMERO DOS	FISHER	TX70	151	003907	O 1983
NONA MILLS	HARDIN	TX30	199	510727	ONA 1950	NUNLEY RANCH	LA SALLE	TX10	283	011815	N 1987
NONA MILLS WEST	HARDIN	TX30	199	510758	N 1958	NURSERY	CHAMBERS	TX30	071	514890	N 1983
NOODLE	JONES	TX70	253	510882	OA 1947	NURSERY	VICTORIA	TX20	469	514890	ON 1953
NOODLE EAST	JONES	TX70	253	510944	OA 1950	NURSERY EAST	VICTORIA	TX20	469	514921	N 1963
NOODLE NORTH	JONES	TX70	253	510975	OA 1953	NURSERY SE	VICTORIA	TX20	469	001784	N 1977
NOODLE NW	FISHER	TX70	151	511006	OA 1955	NURSERY SOUTH	VICTORIA	TX20	469	514952	N 1964
NOODLE NW	JONES	TX70	253	511006	OA 1955	NURSERY SW	VICTORIA	TX20	469	514956	N 1976
NOODLE SOUTH	JONES	TX70	253	511037	OA 1941	NUT CRACKER	FRANKLIN	TX60	159	015146	O 1992
NOODLE SW	JONES	TX70	253	001772	OA 1981	NUTRA	RUNNELS	TX75	399	515045	O 1965
NOODLE WEST	JONES	TX70	253	511068	ONA 1954	NUTRA NE	RUNNELS	TX75	399	515076	OA 1966
NOODLE-CENTRAL	JONES	TX70	253	510913	OA 1943	NUTT	GLASSCOCK	TX80	173	003104	OA 1982
NOODLEKIRK	JONES	TX70	253	511099	ONA 1955	NUVALCO	ZAVALA	TX10	507	012018	N 1985
NOODLERONI	JACKSON	TX20	239	015320	N 1994	NUZ	PECOS	TX80	371	515324	ONA 1960
NOONDAY	SMITH	TX60	423	013621	N 1990	NWR	EASTLAND	TX70	133	016351	N 1996
NORA	RUNNELS	TX75	399	511254	OA 1950	O D C	GAINES	TX85	165	516411	OA 1956
NORA EAST	RUNNELS	TX75	399	511285	OA 1970	O D C NE	GAINES	TX85	165	007155	OA 1982
NORA MELINDA	JONES	TX70	253	016691	O 2001	O D C NORTH	GAINES	TX85	165	007640	OA 1983
NORA SE	RUNNELS	TX75	399	511316	OA 1962	O H R	STONEWALL	TX70	433	001785	OA 1981
NOR-AM	NUECES	TX40	355	511223	N 1970	O H TRIANGLE	IRION	TX75	235	516432	O 1956
NORAND	FISHER	TX70	151	511347	OA 1952	O HENRY	YOUNG	TX90	503	516442	O 1946
NORBEE	BEE	TX20	025	511378	ONA 1964	O L HILL	NAVARRO	TX30	349	516468	ONA 1973
NORBEE SE	BEE	TX20	025	511392	ONA 1978	O P L	YOUNG	TX90	503	516504	OA 1954
NORBEE SOUTH	BEE	TX20	025	511398	ON 1972	O S R SOUTH	LEON	TX50	289	516597	O 1962
NORBEE WEST	BEE	TX20	025	511409	O 1965	O S R SOUTH	MADISON	TX30	313	516597	O 1962
NORCABARRO	VAN ZANDT	TX50	467	013036	OA 1988	O W MAYFIELD	COLEMAN	TX70	083	008262	OA 1984
NORCRYST	ZAVALA	TX10	507	002200	O 1979	OAK CREEK	NACOGDOCHES	TX60	347	516690	N 2002
NORDAN	WEBB	TX40	479	004023	N 1981	OAK GROVE	ROBERTSON	TX50	395	516721	N 2000
NORDHEIM	DE WITT	TX20	123	511471	N 1951	OAK HILL	GREGG	TX60	183	516814	ONA 1958
NORDHEIM	KARNES	TX20	255	511471	ON 1942	OAK HILL	HARRISON	TX60	203	516814	ONA 1958
NORDHEIM NORTH	DE WITT	TX20	123	511502	N 1970	OAK HILL	RUSK	TX60	401	516814	ONA 1958
NORDHEIM SW	DE WITT	TX20	123	014046	N 1990	OAK HILL EAST	RUSK	TX60	401	000754	N 1979
NORDIC	COLEMAN	TX70	083	005276	ONA 1982	OAK HILL NE	RUSK	TX60	401	011523	N 1977
NORDIC	RUNNELS	TX75	399	005276	ONA 1982	OAK HILL NORTH	RUSK	TX60	401	516845	N 1959
NORIAN	NEWTON	TX30	351	511781	OA 1968	OAK HILL SOUTH	RUSK	TX60	401	516860	ONA 1976
NORMAN	ANDREWS	TX80	003	511812	OA 1961	OAK HILL WEST	RUSK	TX60	401	516876	ON 1967
NORMAN	GAINES	TX85	165	511812	OA 1961	OAK ISLAND	JEFFERSON	TX30	245	516907	ONA 1970
NORMAN PAUL	WOOD	TX60	499	511967	OA 1944	OAK LAKE	MCLENNAN	TX50	309	516938	OA 1969
NORMAN SOUTH	ANDREWS	TX80	003	512029	O 1970	OAKES	RUNNELS	TX75	399	517341	OA 1965
NORMAN SOUTH	GAINES	TX85	165	512029	O 1970	OAKHURST	SAN JACINTO	TX30	407	517465	N 1979
NORMANGEE-FLYNN	LEON	TX50	289	512153	OA 1946	OAKLAND	COLORADO	TX30	089	517496	N 1971
NORMANNA	BEE	TX20	025	512184	ONA 1930	OAKLAND	JACK	TX90	237	517496	OA 1982
NORMANNA EAST	BEE	TX20	025	000144	N 1996	OAKLAW	CROCKETT	TX75	105	000755	ONA 1980
NORMANNA NORTH	BEE	TX20	025	512215	O 1938	OAKS	FREESTONE	TX50	161	517961	N 1975
NORMANNA SOUTH	BEE	TX20	025	512246	N 1963	OAKS	LIMESTONE	TX50	293	517961	N 1975
NORMANNA SW	BEE	TX20	025	512252	ONA 1972	OAKVILLE	LIVE OAK	TX20	297	518054	ONA 1936
NORMANNA WEST	BEE	TX20	025	001774	ONA 1980	OAKVILLE EAST	LIVE OAK	TX20	297	518075	ON 1975
NOROCENA CREEK	DUVAL	TX40	131	512262	N 1978	OAKVILLE SOUTH	LIVE OAK	TX20	297	518085	ON 1957
NORRICITAS CREEK	JIM HOGG	TX40	247	512308	O 1953	OAKVILLE SW	OFFSHORE-STATE	TX05	990	004024	N 1982
NORRIS	OCHILTREE	TX95	357	512339	ONA 1982	OAKVILLE WEST	LIVE OAK	TX20	297	518116	OA 1962
NORRIS	PALO PINTO	TX70	363	512339	ONA 1967	OAKVILLE-WILCOX	LIVE OAK	TX20	297	518147	ONA 1946
NORRIS	WHARTON	TX30	481	512339	N 1979	OAKWOOD	LEON	TX50	289	518178	ONA 1939
NORSWORTHY	REFUGIO	TX20	391	512463	O 1951	OAKWOOD DOME	FREESTONE	TX50	161	518209	ONA 1958
NORTE	ZAVALA	TX10	507	002201	N 1978	OAKWOOD DOME	LEON	TX50	289	518209	ON 1958
NORTEX	ARCHER	TX90	009	512494	O 1955	OAKWOOD SW	LEON	TX50	289	518333	N 1951
NORTH CREEK RANCH	JACK	TX90	237	011812	N 1979	OAKWOOD WEST	LEON	TX50	289	518364	N 1984
NORTH LINE	YOAKUM	TX85	501	512589	OA 1978	OASIS	SCHLEICHER	TX75	413	518386	N 1974
NORTH OMEN	SMITH	TX60	423	016577	O 2000	OATES	PECOS	TX80	371	518426	OA 1947
NORTH PASTURE	SAN PATRICIO	TX40	409	512592	ONA 1953	OATES NE	PECOS	TX80	371	518457	N 1961
NORTH RIDGE	EASTLAND	TX70	133	016195	N 1994	OATES SW	PECOS	TX80	371	001789	N 1981
NORTH WILLOW	KING	TX85	269	016474	O 1999	O-B OILS	TAYLOR	TX70	441	011522	OA 1987
NORTH WILLOW EAST	KING	TX85	269	003747	O 1999	OB DURATE OBELISK	JONES	TX70	253	015208	O 1994
NORTHAM	OCHILTREE	TX95	357	010571	N 1985	OBENHAUS	WILBARGER	TX90	487	518550	OA 1970
NORTHEAST AREA	STEPHENS	TX70	429	512866	OA 1950	OB LATE	HIDALGO	TX40	215	018705	ONA 1955
NORTHERN LIGHTS	STERLING	TX80	431	013151	O 1989	OB LATE WEST	HIDALGO	TX40	215	013622	N 1990
NORTHERN RANCH	MATAGORDA	TX30	321	512928	ONA 1958	OBRIEN	HASKELL	TX70	207	518767	OA 1951
NORTHERN RANCH SOUTH	MATAGORDA	TX30	321	512959	ONA 1962	OBRIEN	MILAM	TX10	331	518767	N 1984
NORTHERN RANCH WEST	MATAGORDA	TX30	321	512990	OA 1966	OBRIEN NORTH	HASKELL	TX70	207	518829	OA 1960
NORTHINGTON	WHARTON	TX30	481	512999	N 1975	OBRIEN RANCH	BEE	TX20	025	518860	N 1996
NORTH RIDGE	JACK	TX90	237	513009	ONA 1973	OBRIEN RANCH	GOLIAD	TX20	175	518860	ON 1964
NORTHTRUP	LIPSCOMB	TX95	295	513021	ONA 1956	OBRIEN RANCH	HASKELL	TX70	207	518891	O 1959
NORTHTRUP	OCHILTREE	TX95	357	513021	ONA 1956	OBRIEN SOUTH	HASKELL	TX70	207	518953	OA 1954
NORTHTRUP SOUTH	OCHILTREE	TX95	357	513031	N 1971	OBRIEN WEST	SHACKELFORD	TX70	417	015517	O 1996
NORTON	RUNNELS	TX75	399	513114	OA 1949	OCEAN VIEW	HOWARD	TX80	227	519077	OA 1953
NORTON EAST	RUNNELS	TX75	399	513145	OA 1956	OCEANIC NE	BORDEN	TX85	033	519084	OA 1968
NORTON NORTH	RUNNELS	TX75	399	513176	ONA 1954	OCHO JUAN	FISHER	TX70	151	519170	OA 1955
NORTON SOUTH	RUNNELS	TX75	399	513207	O 1967	OCHO JUAN	SCURRY	TX85	415	519170	OA 1955
NORTON WEST	RUNNELS	TX75	399	513269	ONA 1954	OCKER	ARANSAS	TX40	007	519232	N 1964
NORVELL	STEPHENS	TX70	429	513362	ONA 1956	OCONNOR	GOLIAD	TX20	175	519387	N 1980
NORVELL SE	STEPHENS	TX70	429	513393	N 1956	OCONNOR RANCH	GOLIAD	TX20	175	016861	N 2000
NORWEGIAN CREEK SOUTH	ANDERSON	TX60	001	012240	OA 1987	OCONNOR RANCH SOUTH	GOLIAD	TX20	175	016537	N 2000
NOVAD	CALLAHAN	TX70	059	008729	OA 1984	OCONNOR-MCFADDIN	REFUGIO	TX20	391	519418	OA 1931
NOTLA	OCHILTREE	TX95	357	513548	N 1958	OCR SCHKADE	CALLAHAN	TX70	059	013722	O 1991
NOTREES NORTH	ECTOR	TX80	135	513579	O 1956	OCTOBER	HOCKLEY	TX85	219	003884	O 1997
NOVA	WOOD	TX60	499	513641	OA 1971	ODEANIEL	HOWARD	TX80	227	519511	O 1950
NOVA SOUTH	TITUS	TX60	449	000751	OA 1980	ODELL	WILBARGER	TX90	487	519542	OA 1944
NOVA SOUTH	WOOD	TX60	499	000751	OA 1980	ODELL CREEK	ANGELINA	TX60	005	000756	N 1979
NOVI	YOUNG	TX90	503	513703	O 1953	ODELL GREEN	SCHLEICHER	TX75	413	015839	O 1996
NOVICE	COLEMAN	TX70	083	513734	ONA 1927	ODELL WEST	WILBARGER	TX90	487	519573	ONA 1964
NOVICE NORTH	COLEMAN	TX70	083	513765	ONA 1940	ODEM	SAN PATRICIO	TX40	409	519604	ONA 1939
NOVICE SW	COLEMAN	TX70	083	513796	OA 1952	ODEM EAST	SAN PATRICIO	TX40	409	519635	N 1959
NOVICE WEST	COLEMAN	TX70	083	513827	ONA 1952	ODEM NORTH	SAN PATRICIO	TX40	409	519666	ON 1944
NOVO-ALLEN	COLEMAN	TX70	083	010572	OA 1985	ODEM NW	SAN PATRICIO	TX40	409	519697	N 1966
NOW	NOLAN	TX70	353	010823	O 1986	ODEM SE	SAN PATRICIO	TX40	409	006586	N 1983
NOWAK	PALO PINTO	TX70	363	007934	N 1982	ODEM SOUTH	SAN PATRICIO	TX40	409	519728	ONA 1969

Field Name	County Name	State Sub	Co Code	Field Code	Field Disc Type	Year	Field Name	County Name	State Sub	Co Code	Field Code	Field Disc Type	Year
ODONNELL NORTH	LYNN	TX85	305	001792	OA	1981	OPCO	ANDREWS	TX80	003	526207	OA	1968
ODONNELL WEST	LYNN	TX85	305	520007	O	1962	OPELIKA	HENDERSON	TX50	213	526269	ONA	1937
ODONHOE	ARCHER	TX90	009	520038	OA	1960	OPELIKA	VAN ZANDT	TX50	467	526269	ONA	1937
OGLESBY	SCHLEICHER	TX75	413	520441	N	1982	OPELIKA EAST	HENDERSON	TX50	213	526300	OA	1968
OH TRIANGLE	IRION	TX75	235	520472	O	1956	OPELIKA NE	HENDERSON	TX50	213	002203	OA	1982
OHAGAN	GRAYSON	TX90	181	520503	OA	1954	OPELIKA NORTH	VAN ZANDT	TX50	467	526331	N	1967
OHAGAN WEST	GRAYSON	TX90	181	520534	O	1955	OPELIKA NW	HENDERSON	TX50	213	002204	OA	1982
OHARROW	SCHLEICHER	TX75	413	520596	ONA	1955	OPELIKA WEST	HENDERSON	TX50	213	526362	OA	1967
OHERN	DUVAL	TX40	131	520627	ONA	1926	OPEN A & LAZY V	THROCKMORTON	TX70	447	015011	ON	1994
OHERN	JIM HOGG	TX40	247	520627	ONA	1926	OPLIN	CALLAHAN	TX70	059	526455	OA	1951
OHERN	WEBB	TX40	479	520627	ONA	1926	OPLIN EAST	CALLAHAN	TX70	059	526486	O	1953
OHHLAUSEN	TAYLOR	TX70	441	007936	O	1981	OPLIN NE	CALLAHAN	TX70	059	003909	N	1983
OIL CREEK	COOKE	TX90	097	520875	OA	1982	OPLIN SE	CALLAHAN	TX70	059	526517	O	1952
OIL CREEK	MONTAGUE	TX90	337	520875	OA	1982	OPOSSUM CREEK	MC MULLEN	TX10	311	526548	ON	1955
OIL PANHARRI	PANOLA	TX60	365	008587	ONA	1984	OPP	SCHLEICHER	TX75	413	526579	O	1939
OILTON	WEBB	TX40	479	520999	ONA	1937	OPPENHEIMER	ZAVALA	TX10	507	004829	N	1993
OILTON NORTH	WEBB	TX40	479	521030	N	1966	ORAN	PALO PINTO	TX70	363	526870	ONA	1978
OILY PASS	SHACKELFORD	TX70	417	521092	O	1956	ORAN NE	PALO PINTO	TX70	363	001806	N	1979
OINKS	THROCKMORTON	TX70	447	521123	OA	1956	ORAN NORTH	PALO PINTO	TX70	363	526879	N	1978
OJ	JACKSON	TX20	239	015009	N	1994	ORANGE	ORANGE	TX30	361	526897	ONA	1913
OKLAUNION SOUTH	WILBARGER	TX90	487	014124	O	1991	ORANGE BLOSSOM	HIDALGO	TX40	215	000138	N	1981
OLAUGHLIN	PALO PINTO	TX70	363	522347	N	1978	ORANGE GROVE	JIM WELLS	TX40	249	526928	ONA	1940
OLAUGHLIN WEST	PALO PINTO	TX70	363	001786	OA	1981	ORANGE GROVE NW	JIM WELLS	TX40	249	526959	ON	1958
OLCOTT	HARRIS	TX30	201	522611	N	1953	ORANGE GROVE WEST	JIM WELLS	TX40	249	001809	N	1981
OLD BUZZARD	GOLIAD	TX20	175	007438	N	1983	ORANGE HILL	AUSTIN	TX30	015	526990	N	1942
OLD COLONY	ANDREWS	TX80	003	010143	OA	1985	ORANGE HILL EAST	AUSTIN	TX30	015	526995	N	1977
OLD COLONY	GAINES	TX85	165	010143	OA	1985	ORANGE HILL SE	AUSTIN	TX30	015	013267	N	1989
OLD GATE	YOUNG	TX90	503	010575	OA	1985	ORANGE HILL SOUTH	AUSTIN	TX30	015	527021	N	1965
OLD GLORY	STONEWALL	TX70	433	522704	OA	1950	ORANGE HILL SOUTH	COLORADO	TX30	089	527021	N	1961
OLD GLORY EAST	HASKELL	TX70	207	522735	OA	1951	ORANGE HILL WEST	COLORADO	TX30	089	527052	O	1945
OLD GLORY EAST	STONEWALL	TX70	433	522735	OA	1951	ORANGE NORTH	ORANGE	TX30	361	527083	ONA	1948
OLD GLORY NE	HASKELL	TX70	207	522766	OA	1957	ORANGEDALE	BEE	TX20	025	527176	N	1963
OLD GLORY NE	STONEWALL	TX70	433	522766	OA	1957	ORANGEFIELD	ORANGE	TX30	361	016352	N	1996
OLD GLORY NW	STONEWALL	TX70	433	522797	OA	1955	ORCHARD NORTH	FORT BEND	TX30	157	011821	N	1987
OLD GLORY SOUTH	STONEWALL	TX70	433	522828	OA	1961	ORCONES	DUVAL	TX40	131	527455	ONA	1956
OLD INGLESIDE	SAN PATRICIO	TX40	409	522921	ONA	1952	ORCONES SOUTH	DUVAL	TX40	131	527486	N	1962
OLD NONA	HARDIN	TX30	199	522983	O	1950	ORD	ARCHER	TX90	009	527548	O	1954
OLD OCEAN	BRAZORIA	TX30	039	523014	ONA	1934	ORD	GOLIAD	TX20	175	527548	N	1989
OLD OCEAN	MATAGORDA	TX30	321	523014	ONA	1934	ORGULLO	DUVAL	TX40	131	012592	OA	1988
OLD OCEAN EAST	BRAZORIA	TX30	039	523019	ONA	1976	ORIENT	PECOS	TX80	371	527889	O	1948
OLD OCEAN NE	BRAZORIA	TX30	039	007641	N	1979	ORILEA	FRIO	TX10	163	002205	OA	1977
OLD OCEAN NORTH	BRAZORIA	TX30	039	007642	ON	1981	ORION	ECTOR	TX80	135	002206	OA	1994
OLD OCEAN SOUTH	BRAZORIA	TX30	039	523045	ONA	1966	ORISON	ROBERTS	TX95	393	006151	N	1983
OLD OCEAN SW	MATAGORDA	TX30	321	523076	N	1966	ORLA NW	REEVES	TX80	389	001810	N	1977
OLD OCEAN WEST	BRAZORIA	TX30	039	523107	ON	1967	ORLA SE	REEVES	TX80	389	528106	ONA	1959
OLD PARADISE	WISE	TX90	497	523138	ONA	1958	ORLA SOUTH	REEVES	TX80	389	528137	OA	1953
OLD PREACHER	MITCHELL	TX80	335	012814	O	1988	ORLEE	DUVAL	TX40	131	528416	OA	1950
OLD UNION	BOWIE	TX60	037	523324	OA	1986	ORMSBY	WILSON	TX10	493	528478	O	1945
OLD UPLAND	UPTON	TX75	461	523334	OA	1974	ORR	WOOD	TX60	499	528664	O	1950
OLD UPLAND EAST	UPTON	TX75	461	010825	OA	1986	ORSON	ANDREWS	TX80	003	528819	O	1957
OLD WASHINGTON	WASHINGTON	TX30	477	523355	ONA	1951	ORTH	YOUNG	TX90	503	528850	OA	1954
OLD WAVERLY	SAN JACINTO	TX30	407	523386	ONA	1957	ORTH SOUTH	YOUNG	TX90	503	528912	O	1965
OLD WAVERLY SOUTH	SAN JACINTO	TX30	407	000154	ONA	1981	ORTIZ	WEBB	TX40	479	528974	N	1983
OLDHAM	SMITH	TX60	423	010576	OA	1985	ORTIZ FRIO	DE WITT	TX20	123	016926	N	2000
OLDS	REEVES	TX80	389	523448	OA	1958	ORTON	JACK	TX90	237	529005	O	1968
OLETHA	LIMESTONE	TX50	293	523603	N	1951	ORTON	MONTAGUE	TX90	337	529005	OA	1968
OLETHA EAST	LIMESTONE	TX50	293	007156	N	1982	ORVALE	CLAY	TX90	077	007157	OA	1982
OLETHA SW	LIMESTONE	TX50	293	523634	N	1959	OSAGE	MONTAGUE	TX90	337	529036	ONA	1953
OLEYS CREEK	STONEWALL	TX70	433	013624	OA	1989	OSAGE EAST	MONTAGUE	TX90	337	529222	O	1958
OLFEN SE	RUNNELS	TX75	399	523650	N	1977	OSBORNE	TAYLOR	TX70	441	529346	O	1955
OLGA	CALLAHAN	TX70	059	523665	OA	1958	OSBURN	CONCHO	TX75	095	009469	ONA	1984
OLGA BERNSTEIN	SHACKELFORD	TX70	417	523696	O	1968	OSCAR ALANIS	DUVAL	TX40	131	013506	N	1989
OLGA JO	FOARD	TX90	155	523770	OA	1978	O'SHEA	JIM WELLS	TX40	249	011816	N	1987
OLIVE	HARDIN	TX30	199	523789	ON	1945	OSLO	HANSFORD	TX95	195	529811	N	1962
OLIVE MAE	STEPHENS	TX70	429	011218	ONA	1986	OSMENT	JONES	TX70	253	529842	O	1952
OLIVER	BRAZORIA	TX30	039	523975	ONA	1954	OSO CREEK	NUECES	TX40	355	529804	N	1976
OLIVER	SCHLEICHER	TX75	413	523975	O	1948	OSO DEEP	NUECES	TX40	355	529873	N	1968
OLIVER CREEK	SHELBY	TX60	419	006457	N	1998	OSO NEGRO	PECOS	TX80	371	016354	N	1997
OLIVER LOVING	YOUNG	TX90	503	001798	OA	1980	OSTEEN	RUSK	TX60	401	015781	N	1996
OLIVER POINT	MATAGORDA	TX30	321	524037	ON	1951	OST-HAMILL	PECOS	TX80	371	529952	O	1976
OLIVER POINT SOUTH	MATAGORDA	TX30	321	524047	N	1972	OTANYA	NEWTON	TX30	351	001814	OA	1977
OLIVER SOUTH	BRAZORIA	TX30	039	524099	ONA	1979	OTEEY	CALDWELL	TX10	055	002207	OA	1980
OLIVIA	CALHOUN	TX20	057	524223	ONA	1955	OTIS ROLLINS	HOOD	TX70	221	530337	N	1977
OLIVIA EAST	CALHOUN	TX20	057	524254	ONA	1955	OTTINE	GONZALES	TX10	177	530834	O	1929
OLIVIA SE	CALHOUN	TX20	057	524285	ONA	1956	OTTO	SCHLEICHER	TX75	413	530865	ONA	1957
OLIVIA SOUTH	CALHOUN	TX20	057	524316	N	1956	OTTO NORTH	SCHLEICHER	TX75	413	000761	ONA	1978
OLLIE SOUTH	POLK	TX30	373	010826	N	1986	OTTO-PLOEGER	LAVACA	TX20	285	013269	OA	1989
OLMITOS	WEBB	TX40	479	524440	N	1965	OTTO-PLOEGER EAST	LAVACA	TX20	285	013625	N	1989
OLMITOS RANCH NE	WEBB	TX40	479	013794	N	1990	OUTAW	JACK	TX90	237	011219	N	1986
OLMITOS SOUTH	WEBB	TX40	479	524471	N	1965	OUTLAW - SEALY	COLEMAN	TX70	083	004258	OA	1983
OLMITOS WEST	WEBB	TX40	479	009631	N	1981	OUTLAW-BRAGG	RUNNELS	TX75	399	007937	OA	1982
OLMSTEAD	STONEWALL	TX70	433	524564	O	1988	OUTLAW-KEEL	COLEMAN	TX70	083	001817	N	1981
OLNEY	YOUNG	TX90	503	524595	O	1951	OUTLAWS	RUNNELS	TX75	399	000762	OA	1979
OLNEY BANK	ARCHER	TX90	009	524626	O	1951	OUTPOST	HARTLEY	TX95	205	010145	O	2000
OLNEY NORTH	YOUNG	TX90	503	524719	O	1968	OUTRIDER BLAKE	TAYLOR	TX70	441	012594	N	1988
OLNEY NW	ARCHER	TX90	009	524750	O	1969	OUIZO	LAVACA	TX20	285	012023	N	1988
OLNEY SE	YOUNG	TX90	503	012244	O	1987	OVALO EAST	TAYLOR	TX70	441	531175	OA	1954
OLNEY SW	ARCHER	TX90	009	524812	O	1969	OVALO SE	TAYLOR	TX70	441	531206	ONA	1966
OLNEY SW	YOUNG	TX90	503	524812	O	1969	OVERALL	COLEMAN	TX70	083	531237	ONA	1928
OLNEY WEST	YOUNG	TX90	503	524843	O	1951	OVERALL NORTH	COLEMAN	TX70	083	012596	OA	1988
OLON EARNEST	DAWSON	TX85	115	524874	OA	1969	OVERBY	HASKELL	TX70	207	531361	OA	1951
OLSON	CROCKETT	TX75	105	524936	ONA	1940	OVERCASH	THROCKMORTON	TX70	447	531392	OA	1959
OLSON WEST	CROCKETT	TX75	105	524967	N	1967	OVERLOOK	CONCHO	TX75	095	531578	N	1997
OLTEX	ARCHER	TX90	009	525029	OA	1952	OVERMAN	RUNNELS	TX75	399	531640	OA	1960
OMA LOU	CALLAHAN	TX70	059	015010	O	1994	OVERTON	CHEROKEE	TX60	073	531702	N	1973
OMAR	FISHER	TX70	151	525308	O	1970	OVERTON	PARKER	TX70	367	531702	N	1982
OMEGA	JACK	TX90	237	525339	N	1979	OVERTON	SMITH	TX60	423	531702	N	1973
O-M-S	FISHER	TX70	151	516473	O	1955	OVERTON EAST	RUSK	TX60	401	011220	O	1986
ONA BURNS	BROWN	TX70	049	015518	O	1996	OVERTON NE	RUSK	TX60	401	521724	ONA	1977
ONE JOINT OFF	KING	TX85	269	006587	OA	1984	OVERTON NORTH	RUSK	TX60	401	531733	N	1976
ONEAL	STEPHENS	TX70	429	525649	ONA	1949	OVERTON SOUTH	SMITH	TX60	423	008265	OA	1983
ONE-EIGHTEEN	SHACKELFORD	TX70	417	014791	O	199							

TEXAS

Field Name	County Name	State Sub	Co Code	Field Code	Field Type	Disc Year	Field Name	County Name	State Sub	Co Code	Field Code	Field Type	Disc Year
OXFORD - WILLIS	YOUNG	TX90	503	012599	N	1988	PALINBECK	KENT	TX85	263	536826	O	1963
OXSHEER	MONTGOMERY	TX30	339	532756	ON	1948	PALITO BLANCO	DUVAL	TX40	131	536857	ON	1948
OYSTER BAYOU	CHAMBERS	TX30	071	532787	ONA	1941	PALITO BLANCO	JIM WELLS	TX40	249	536857	ONA	1948
OYSTER BAYOU NE	CHAMBERS	TX30	071	532800	OA	1979	PALM	SHACKELFORD	TX70	417	536888	ONA	1966
OYSTER BAYOU NORTH	CHAMBERS	TX30	071	532793	OA	1975	PALM SUNDAY	HOCKLEY	TX85	219	009302	OA	1985
OYSTER CREEK	BRAZORIA	TX30	039	532807	N	1975	PALMA	GAINES	TX85	165	008031	O	1996
OYSTER LAKE	MATAGORDA	TX30	321	532818	N	1957	PALMER	BROWN	TX70	049	536950	O	1975
OYSTER LAKE WEST	MATAGORDA	TX30	321	532849	ON	1969	PALMER	WILSON	TX10	493	536950	OA	1953
OZIE	JACK	TX90	237	532973	ONA	1965	PALMER EAST	WILSON	TX10	493	537012	O	1955
OZIE WEST	JACK	TX90	237	532990	ONA	1975	PALMERAS	DIMMIT	TX10	127	537105	OA	1972
OZONA	CROCKETT	TX75	105	533004	ONA	1953	PALMERAS	ZAVALA	TX10	507	537105	OA	1972
OZONA	TERRELL	TX75	443	533004	OA	1962	PALMETTO BEND WEST	JACKSON	TX20	239	003910	ONA	1983
OZONA	VAL VERDE	TX10	465	533004	OA	1962	PALO	SHACKELFORD	TX70	417	015520	O	1995
OZONA EAST	CROCKETT	TX75	105	533035	ON	1953	PALO ALTO	VICTORIA	TX20	469	537229	ONA	1964
OZONA NE	CROCKETT	TX75	105	533066	ONA	1966	PALO ALTO NORTH	VICTORIA	TX20	469	537260	ONA	1969
OZONA NE	SCHLEICHER	TX75	413	533066	OA	1979	PALO ALTO WEST	VICTORIA	TX20	469	001823	OA	1981
OZONA NORTH	CROCKETT	TX75	105	533097	OA	1954	PALO BLANCO	BROOKS	TX40	047	537291	ONA	1929
OZONA NORTH	CROCKETT	TX75	105	533128	ONA	1963	PALO BLANCO SOUTH	BROOKS	TX40	047	537322	O	1955
OZONA NW	CROCKETT	TX75	105	533190	ONA	1962	PALO DAVIS	BROWN	TX70	049	537335	OA	1978
OZONA SOUTH	CROCKETT	TX75	105	533221	ONA	1962	PALO DURO	HANSFORD	TX95	195	007221	N	1989
OZONA SW	CROCKETT	TX75	105	533252	ON	1961	PALO DURO CREEK	SHERMAN	TX95	421	537353	ONA	1949
OZONA WEST	CROCKETT	TX75	105	533943	O	1968	PALO GRANDE	KARNES	TX20	255	004026	OA	1982
P & L	TAYLOR	TX70	441	533943	O	1968	PALO PINTO	PALO PINTO	TX70	363	537384	ONA	1959
P & R	SHACKELFORD	TX70	417	533974	OA	1948	PALO PINTO	JACK	TX90	237	537415	ONA	1915
P C S L	THROCKMORTON	TX70	447	534098	OA	1958	PALO PINTO COUNTY REGULAR	PALO PINTO	TX70	363	537415	OA	1915
P C X	WHEELER	TX95	483	000303	ON	1980	PALO PINTO COUNTY REGULAR	PALO PINTO	TX70	363	537415	OA	1915
P D WALKER	OLDHAM	TX95	359	009884	OA	1985	PALO PINTO SW	PALO PINTO	TX70	363	537424	N	1978
P E B C	CALLAHAN	TX70	059	534129	O	1954	PALO VERDE	CALLAHAN	TX70	059	010585	OA	1985
P E I	OCHILTREE	TX95	357	534160	O	1959	PALOMA	MAVERICK	TX10	323	537446	N	1978
P G A	MITCHELL	TX80	335	534191	O	1958	PAM	RUNNELS	TX75	399	537459	OA	1978
P H D	GARZA	TX85	169	534222	OA	1944	PAM	SHACKELFORD	TX70	417	537459	OA	1978
P H D	LYNN	TX85	305	534222	OA	1944	PAMALE RANKIN	HARRIS	TX30	201	001824	OA	1982
P H S	LIPSCOMB	TX95	295	012024	N	1987	PAMALEE	TAYLOR	TX70	441	010830	O	1986
P HOMANN	FAYETTE	TX30	149	015321	O	1994	PAMELA	REEVES	TX80	389	537477	OA	1957
P I C	RUNNELS	TX75	399	007938	OA	1982	PAMELA ANN	TRINITY	TX30	455	013271	N	1988
P J T	COLEMAN	TX70	083	010579	OA	1985	PAN PETRO	OCHILTREE	TX95	357	537539	ONA	1959
P K	PALO PINTO	TX70	363	534284	OA	1958	PAN WARE	NAVARRO	TX50	349	537601	ONA	1964
P K	STEPHENS	TX70	429	534284	N	1984	PANACEA	TOM GREEN	TX75	451	015840	O	1996
P K DAM	PALO PINTO	TX70	363	534288	ONA	1978	PANALE NORTH	CROCKETT	TX75	105	000766	O	1957
P K LAKE	PALO PINTO	TX70	363	008589	OA	1983	PANCAKE-WATTS	CALLAHAN	TX70	059	001830	ONA	1981
P K PARK	PALO PINTO	TX70	363	534315	OA	1969	PANCHO-MAG	BORDEN	TX85	033	537756	OA	1954
P L	CHEROKEE	TX60	073	534346	ON	1954	PANCHO-MAG SW	BORDEN	TX85	033	537787	O	1954
P L	SMITH	TX60	423	534346	ON	1954	PANDA	FISHER	TX70	151	015012	O	1994
P L M	COOKE	TX90	097	534377	OA	1956	PANDALE	CROCKETT	TX75	105	537818	N	1953
P L S	SHACKELFORD	TX70	417	534408	OA	1969	PANDALE	VAL VERDE	TX10	465	537818	N	1975
P O C	HASKELL	TX70	207	001818	OA	1981	PANDALE EAST	VAL VERDE	TX10	465	009303	N	1983
P P V	PALO PINTO	TX70	363	534449	OA	1975	PANDORA NW	WILSON	TX10	493	002209	OA	1982
P S KENDRICK	HASKELL	TX70	207	010581	OA	1985	PAN-GIL RANCH	EDWARDS	TX10	137	537524	N	1973
P T	JONES	TX70	253	015519	O	1995	PANG-LLAN	WALLER	TX30	473	001831	N	1981
P T L	RUNNELS	TX75	399	006687	OA	1984	PANHANDLE	CARSON	TX95	065	537880	OA	1921
P U L	ARCHER	TX90	009	010827	OA	1986	PANHANDLE	COLLINGSWORTH	TX95	087	537880	OA	1921
P W	SCHLEICHER	TX75	413	534466	ONA	1967	PANHANDLE	GRAY	TX95	179	537880	OA	1921
P W C	RUNNELS	TX75	399	534470	ONA	1954	PANHANDLE	HARTLEY	TX95	205	537880	OA	1921
P W C NORTH	RUNNELS	TX75	399	534501	OA	1957	PANHANDLE	HUTCHINSON	TX95	233	537880	OA	1921
P&P	CRANE	TX80	103	015594	O	1995	PANHANDLE	MOORE	TX95	341	537880	OA	1921
PABST	GALVESTON	TX30	167	534532	OA	1995	PANHANDLE	POTTER	TX95	375	537880	OA	1921
PAC 54	GLASSCOCK	TX80	173	016358	OA	1995	PANHANDLE	WHEELER	TX95	483	537880	OA	1910
PACE	RUNNELS	TX75	399	534563	O	1952	PANHANDLE EAST	COLLINGSWORTH	TX95	087	537911	N	1935
PACE ESTATE	THROCKMORTON	TX70	447	534629	O	1974	PANHANDLE EAST	GRAY	TX95	179	537911	N	1935
PACIENCEA	HOWARD	TX80	227	015147	O	1994	PANHANDLE EAST	HUTCHINSON	TX95	233	537911	N	1935
PACKERY FLAT	REFUGIO	TX20	391	534687	ON	1956	PANHANDLE EAST	WHEELER	TX95	483	537911	N	1935
PADAY	JONES	TX70	253	534749	O	1959	PANHANDLE WEST	CARSON	TX95	065	537942	N	1918
PADGETT	YOAKUM	TX85	501	535090	O	1996	PANHANDLE WEST	DONLEY	TX95	129	537942	N	1918
PADGITT	CROCKETT	TX75	105	535183	ONA	1984	PANHANDLE WEST	GRAY	TX95	179	537942	N	1918
PADGITT	YOUNG	TX90	503	535183	OA	1942	PANHANDLE WEST	HARTLEY	TX95	205	537942	N	1918
PADGITT EAST	YOUNG	TX90	503	001821	O	1972	PANHANDLE WEST	HUTCHINSON	TX95	233	537942	N	1918
PADGITT NW	YOUNG	TX90	503	535214	OA	1956	PANHANDLE WEST	MOORE	TX95	341	537942	N	1918
PADGITT SOUTH	YOUNG	TX90	503	535245	O	1951	PANHANDLE WEST	OLDHAM	TX95	359	537942	N	1918
PADGITT SW	YOUNG	TX90	503	001822	OA	1980	PANHANDLE WEST	POTTER	TX95	375	537942	N	1918
PADGITT WEST	YOUNG	TX90	503	535276	OA	1947	PANNA MARIA	KARNES	TX20	255	538035	OA	1960
PADRE ISLAND	CAMERON	TX40	061	535307	N	1960	PANNEL	SHACKELFORD	TX70	417	538066	OA	1962
PADRE NORTH	KLEBERG	TX40	273	535318	ONA	1972	PANNEL SOUTH	SHACKELFORD	TX70	417	538091	OA	1976
PADRE NORTH	OFFSHORE-STATE	TX05	990	535318	N	1972	PANNEL WEST	SHACKELFORD	TX70	417	538097	O	1965
PADUCAH	COTTLE	TX85	101	011222	OA	1987	PANOLA	HARRISON	TX60	203	538128	ONA	1936
PAGE	EASTLAND	TX70	133	535493	OA	1982	PANOLA	PANOLA	TX60	365	538128	ONA	1936
PAGE	SCHLEICHER	TX75	413	535493	ONA	1935	PANOLA EAST	PANOLA	TX60	365	003771	N	1981
PAGE EAST	SCHLEICHER	TX75	413	535560	OA	1976	PANOLA SW	PANOLA	TX60	365	003911	O	1983
PAGE RANCH	SCHLEICHER	TX75	413	535574	ON	1973	PAN-ROD	ANDREWS	TX80	003	537570	O	1965
PAGE RANCH SOUTH	SCHLEICHER	TX75	413	535577	O	1974	PANTEAM	ECTOR	TX80	135	016359	N	1996
PAGE SE	SCHLEICHER	TX75	413	535586	O	1961	PANTEX	DUVAL	TX40	131	538252	O	1948
PAGE SOUTH	SCHLEICHER	TX75	413	535617	O	1960	PANTHER CANYON	STONEWALL	TX70	433	012027	OA	1987
PAGE WEST	SCHLEICHER	TX75	413	535629	OA	1977	PANTHER CREEK	STONEWALL	TX70	433	538314	OA	1985
PAGE-TAURUS	CROCKETT	TX75	105	012026	OA	1988	PANTHER GAP	COKE	TX75	081	538438	O	1957
PAIGE	BASTROP	TX10	021	535710	O	1959	PANTHER GAP NE	COKE	TX75	081	538469	O	1968
PAIGE CHRISTIAN	RUSK	TX60	401	004479	N	1983	PANTHER HOLLOW	BURLESON	TX30	051	001832	OA	1977
PAIGE NE	BASTROP	TX10	021	535741	ONA	1968	PANTHER MTN	NOLAN	TX70	353	016455	OA	1999
PAINE	LIPSCOMB	TX95	295	011824	ONA	1979	PANTHER POINT	OFFSHORE-STATE	TX05	990	538531	N	1983
PAINE-MCGAW	MONTAGUE	TX90	337	535772	OA	1950	PANTHER REEF	CALHOUN	TX20	057	538562	ON	1957
PAINT CANYON	THROCKMORTON	TX70	447	015413	O	1995	PANTHER REEF EAST	CALHOUN	TX20	057	006977	N	1983
PAINT CREEK	HASKELL	TX70	207	535803	ONA	1952	PANTHER REEF NORTH	CALHOUN	TX20	057	538593	N	1964
PAINT ROCK	CONCHO	TX75	095	535834	ONA	1955	PANTHER REEF NW	CALHOUN	TX20	057	538624	ON	1980
PAINT ROCK	REAGAN	TX75	383	535834	N	1961	PANTHER REEF SW	CALHOUN	TX20	057	538655	N	1964
PAINT ROCK SOUTH	CONCHO	TX75	095	535858	N	1974	PANTHER REEF SW	OFFSHORE-STATE	TX05	990	538655	N	1964
PAINT ROCK SW	CONCHO	TX75	095	004260	ONA	1981	PANTHER REEF WEST	CALHOUN	TX20	057	538659	O	1978
PAINT ROCK WEST	CONCHO	TX75	095	535865	ONA	1961	PAPALOTE	BEE	TX20	025	538779	ONA	1950
PAINTER	WALLER	TX30	473	535896	N	1985	PAPALOTE CREEK	SAN PATRICIO	TX40	409	538805	N	1977
PAISANO	JIM WELLS	TX40	249	535958	ONA	1951	PAPALOTE EAST	BEE	TX20	025	538810	OA	1963
PAISANO CREEK	LIVE OAK	TX20	297	535989	ONA	1959	PAPALOTE EAST	REFUGIO	TX20	391	538810	ONA	1979
PAISANO CREEK EAST	LIVE OAK	TX20	297	010583	OA	1985	PAPALOTE WEST	BEE	TX20	025	538841	ONA	1960
PAISANO CREEK SW	LIVE OAK	TX20	297	536020	O	1964	PAPALOTE WEST	SAN PATRICIO	TX40	409	538841	ONA	1960
PAISANO RANCH	MCMULLEN	TX10	311	010829	ON	1986	PAPE BROTHERS	RUNNELS	TX75	399	006153	OA	1983
PAJO	JONES	TX											

Field Name	County Name	State Sub	Co Code	Field Code	Field Disc Type Year	Field Name	County Name	State Sub	Co Code	Field Code	Field Disc Type Year
PARFET	COOKE	TX90	097	539678	O 1961	PATTON NORTH	WILSON	TX10	493	007162	OA 1982
PARGMANN	KARNES	TX20	255	539709	N 1952	PATTON-BAILEY	PARKER	TX70	367	011538	N 1978
PARHAM	JONES	TX70	253	539740	OA 1951	PATTON-CARTER	WILBARGER	TX90	487	542964	OA 1958
PARILLA	DUVAL	TX40	131	539802	OA 1951	PATTY	JIM HOGG	TX40	247	543119	ONA 1955
PARIS	GALVESTON	TX30	167	539833	N 2001	PATTY HUTT	ATASCOSA	TX10	013	543126	OA 1976
PARISH	ARCHER	TX90	009	539850	OA 1977	PATTYE	NUECES	TX40	355	011539	OA 1987
PARK SPRINGS	MONTAGUE	TX90	337	539895	OA 1942	PAUL	COLORADO	TX30	089	543150	ONA 1985
PARK SPRINGS	WISE	TX90	497	539895	OA 1942	PAUL A WHITE	SHACKELFORD	TX70	417	013273	N 1988
PARK SPRINGS SOUTH	WISE	TX90	497	539926	OA 1953	PAUL HARBAUGH	OCHILTREE	TX95	357	543181	ONA 1956
PARKER	ANDREWS	TX80	003	539957	OA 1935	PAUL HARBAUGH	ROBERTS	TX95	393	543181	ONA 1956
PARKER	LIPSCOMB	TX95	295	539957	N 1984	PAUL HUNTER	FISHER	TX70	151	543212	OA 1953
PARKER HARRELL	CROCKETT	TX75	105	540007	N 1977	PAUL NELSON WEST	MONTGOMERY	TX30	339	008268	N 1983
PARKER RANCH	CROCKETT	TX75	105	540096	OA 1990	PAUL PAGE	MARTIN	TX80	317	012408	OA 1988
PARKER SOUTH	ANDREWS	TX80	003	540112	OA 1965	PAUL PAGE	MIDLAND	TX80	329	012408	OA 1988
PARKER WEST	ANDREWS	TX80	003	540143	OA 1948	PAUL THOMAS	RUNNELS	TX75	399	543274	OA 1956
PARKEY	BAYLOR	TX90	023	540329	OA 1952	PAUL WHITE	JIM WELLS	TX40	249	543305	ONA 1956
PARKEY EAST	ARCHER	TX90	009	540333	OA 1978	PAUL WHITE WEST	JIM WELLS	TX40	249	012603	N 1988
PARKEY NE	ARCHER	TX90	009	540346	OA 1979	PAULINE	CALLAHAN	TX70	059	543429	ON 1956
PARKEY NORTH	ARCHER	TX90	009	002211	O 1979	PAULITA J	WISE	TX90	497	001840	OA 1980
PARKEY SE	ARCHER	TX90	009	540375	OA 1979	PAUTSKY	CLAY	TX90	077	543815	N 1977
PARKEY SOUTH	ARCHER	TX90	009	540360	OA 1979	PAVEY	TYLER	TX30	457	543832	ONA 1954
PARKEY SOUTH	BAYLOR	TX90	023	540360	O 1960	PAVEY EAST	TYLER	TX30	457	543863	ONA 1960
PARKINSON	SMITH	TX60	423	015150	OA 1992	PAVEY KIRBY	HARDIN	TX30	199	543894	N 1955
PARKS	MIDLAND	TX80	329	540546	OA 1950	PAVEY KIRBY	TYLER	TX30	457	543894	N 1955
PARKS	STEPHENS	TX70	429	540546	ONA 1983	PAVEY SE	HARDIN	TX30	199	543925	OA 1966
PARKS	WHEELER	TX95	483	540546	N 1982	PAVO MESA	BORDEN	TX85	033	007163	O 1987
PARKS EAST	MIDLAND	TX80	329	540577	O 1965	PAWELEK	WILSON	TX10	493	544153	OA 1976
PARKS FARM	CAMERON	TX40	061	540608	N 1965	PAWELEKVILLE	KARNES	TX20	255	544184	OA 1976
PARKS NORTH	MIDLAND	TX80	329	540639	OA 1966	PAWNEE	BEE	TX20	025	544421	ONA 1957
PARKS PIERCE	STEPHENS	TX70	429	540670	N 1950	PAWNEE	LIVE OAK	TX20	297	544421	ON 1957
PARKS SOUTH	MIDLAND	TX80	329	015151	ON 1994	PAWNEE NORTH	BEE	TX20	025	544638	N 1972
PARKTEX	LIVE OAK	TX20	297	540677	ON 1954	PAWNEE SOUTH	BEE	TX20	025	544824	ONA 1979
PARMELLY	TAYLOR	TX70	441	540763	N 1955	PAXTON	PANOLA	TX60	365	544917	ONA 1975
PARMENTER	THROCKMORTON	TX70	447	540825	O 1953	PAXTON	SHELBY	TX60	419	544917	ONA 1975
PARMER	VAL VERDE	TX10	465	540856	ON 1968	PAYDIN	SHACKELFORD	TX70	417	015971	O
PARNELL	OCHILTREE	TX95	357	540887	ONA 1956	PAYNE	MCMULLEN	TX10	311	545010	N 1980
PARNELL SOUTH	OCHILTREE	TX95	357	540918	N 1963	PAYNE RANCH	ROBERTS	TX95	393	013408	O 1989
PAROCHIAL-BADE	STERLING	TX80	431	540949	OA 1951	PAYNE SPRINGS	HENDERSON	TX50	213	545165	N 1967
PAROCHIAL-BADE EAST	STERLING	TX80	431	540980	OA 1963	PAYTON	PECOS	TX80	371	545289	ONA 1937
PAROCHIAL-BADE WEST	STERLING	TX80	431	541011	OA 1965	PAYTON	WARD	TX80	475	545289	ONA 1937
PARRAMORE	NOLAN	TX70	353	541042	OA 1951	PAYTON WEST	PECOS	TX80	371	545320	O 1961
PARRISH	JACK	TX90	237	541104	OA 1954	P-BAR	ECTOR	TX80	135	534005	O 1956
PARRITA	BROOKS	TX40	047	541142	N 1972	P-C	MENARD	TX75	327	534036	OA 1968
PARROTT	CALLAHAN	TX70	059	541166	N 1983	P-C NW	MENARD	TX75	327	534089	O 1973
PARROTT	THROCKMORTON	TX70	447	541166	OA 1941	P-C SW	MENARD	TX75	327	534105	OA 1972
PARROTT	YOUNG	TX90	503	541166	OA 1980	P-CAN	ORANGE	TX30	361	002620	N 1999
PARROTT SOUTH	CALLAHAN	TX70	059	007939	ONA 1983	PEACH	WHARTON	TX30	481	545623	N 1997
PARROTT-ATKINSON	THROCKMORTON	TX70	447	541197	ONA 1948	PEACH CREEK	GONZALES	TX10	177	002629	ONA 1980
PARRY	PALO PINTO	TX70	363	013626	N 1990	PEACH CREEK	WHARTON	TX30	481	002629	N 1978
PARSELL	HEMPHILL	TX95	211	541228	ONA 1957	PEACH ORCHARD	DUVAL	TX40	131	006588	ONA 1983
PARSELL	LIPSCOMB	TX95	295	541228	ONA 1957	PEACH POINT	BRAZORIA	TX30	039	545654	N 1948
PARSELL	OCHILTREE	TX95	357	541228	ONA 1957	PEACH POINT SOUTH	BRAZORIA	TX30	039	545665	N 1976
PARSELL	ROBERTS	TX95	393	541228	ONA 1957	PEACOCK	STONEWALL	TX70	433	545685	OA 1955
PARSELL EAST	HEMPHILL	TX95	211	541259	OA 1968	PEACOCK NORTH	STONEWALL	TX70	433	545716	OA 1952
PARSELL SE	HEMPHILL	TX95	211	541283	ONA 1976	PEACOCK NW	STONEWALL	TX70	433	545747	OA 1963
PARSELL SE	ROBERTS	TX95	393	541283	ONA 1976	PEACOCK SOUTH	STONEWALL	TX70	433	015209	O 1995
PARSELL SOUTH	HEMPHILL	TX95	211	541290	ONA 1961	PEACOCK SW	STONEWALL	TX70	433	015521	O 1996
PARSELL SOUTH	ROBERTS	TX95	393	541290	ONA 1961	PEACOCK WEST	STONEWALL	TX70	433	004029	OA 1983
PARSLEY	MIDLAND	TX80	329	541321	ON 1985	PEAK VICTOR	CRANE	TX80	103	012823	OA 1988
PARSONS	CALLAHAN	TX70	059	541414	ONA 1978	PEAKER	EASTLAND	TX70	133	545871	O 1953
PARSONS	CHEROKEE	TX60	073	541414	N 1978	PEANUT PATCH	HASKELL	TX70	207	015972	O
PARSONS	NOLAN	TX70	353	541414	OA 1983	PEARCE LAKE	HARRIS	TX30	201	001843	OA 1981
PARSONS	STARR	TX40	427	541414	O 1945	PEARESON	WHARTON	TX30	481	545933	N 1971
PARTIDO	KLEBERG	TX40	273	541507	N 1964	PEARL	BEE	TX20	025	545964	ONA 1958
PARTRIDGE	KNOX	TX90	275	541538	O 1958	PEARL	JACK	TX90	237	545964	OA 1981
PASADIZO	KENEDY	TX40	261	002212	N 1982	PEARL MOSLEY	JACK	TX90	237	004482	OA 1983
PASCHAL	YOUNG	TX90	503	012821	O 1988	PEARL MOSLEY SOUTH	JACK	TX90	237	009471	N 1984
PASO REAL	WILLACY	TX40	489	541600	N 1946	PEARL NORTH	BEE	TX20	025	546042	OA 1974
PASO REAL EAST	WILLACY	TX40	489	541604	N 1975	PEARL VALLEY	COKE	TX75	081	546057	OA 1959
PASSOUT	STERLING	TX80	431	014700	OA 1993	PEARL VALLEY	RUNNELS	TX75	399	546057	OA 1959
PASTO NUEVO	WARD	TX80	475	541848	O 1967	PEARL VALLEY EAST	RUNNELS	TX75	399	546061	O 1975
PASTO NUEVO SE	WARD	TX80	475	541879	O 1967	PEARSALL	ATASCOSA	TX10	013	546119	ONA 1924
PASTURE	NOLAN	TX70	353	004028	OA 1983	PEARSALL	DIMMIT	TX10	127	546119	ONA 1924
PAT	EASTLAND	TX70	133	541941	OA 1985	PEARSALL	FRIO	TX10	163	546119	ONA 1924
PAT BISHOP	WINKLER	TX80	495	542003	ONA 1963	PEARSALL	LA SALLE	TX10	283	546119	ONA 1924
PAT GRAY	RUNNELS	TX75	399	542080	O 1975	PEARSALL	ZAVALA	TX10	507	546119	ONA 1924
PAT KAHAN	EASTLAND	TX70	133	542088	OA 1978	PEARSALL EAST	FRIO	TX10	163	005292	O 1983
PAT ONEILL	GARZA	TX85	169	542096	O 1971	PEARSON	NACOGDOCHES	TX60	347	004483	N 1991
PATE	CONCHO	TX75	095	013912	O 1991	PEARSON CHAPEL	HOUSTON	TX60	225	546181	ONA 1962
PATEL	JIM HOGG	TX40	247	542158	N 1940	PEARWOOD	LEON	TX50	289	014793	N 1993
PATIENCE	HOWARD	TX80	227	014471	OA 1992	PEASE RIVER	HARDEMAN	TX90	197	009472	OA 1984
PATIENCE & FAITH	COCHRAN	TX85	079	010995	O 1986	PEASE RIVER EAST	WILBARGER	TX90	487	008730	OA 1984
PATRICIA	DAWSON	TX85	115	542437	OA 1959	PEASTER	PARKER	TX70	367	546417	N 1974
PATRICIA (GAS)	VICTORIA	TX20	469	542431	N 1956	PEASTER NORTH	PARKER	TX70	367	010028	N 1985
PATRICIA CARROL	HARRISON	TX60	203	010588	N 1985	PEASTER SE	PARKER	TX70	367	001015	N 1979
PATRICIA EAST	DAWSON	TX85	115	001837	OA 1980	PEATOWN	GREGG	TX60	183	546429	ONA 1962
PATRICIA NE	DAWSON	TX85	115	542468	OA 1963	PEATOWN	RUSK	TX60	401	546429	N 1962
PATRICIA RAY	POLK	TX30	373	017132	OA 2002	PEATOWN NORTH	GREGG	TX60	183	546460	ONA 1963
PATRICIA SOUTH	STEPHENS	TX70	429	003107	OA 1984	PEAVY	JACK	TX90	237	546522	ONA 1950
PATRICIA SOUTH	VICTORIA	TX20	469	003107	N 1982	PEBBLE ISLAND	TYLER	TX30	457	546584	ONA 1958
PATRICIA WEST	DAWSON	TX85	115	542499	OA 1962	PEBBLES	EASTLAND	TX70	133	013509	N 1990
PATRICK	MCMULLEN	TX10	311	542530	O 1964	PEB REEVES	REEVES	TX80	389	546615	N 1969
PATRICK	SAN PATRICIO	TX40	409	542530	ON 1951	PECAN BAYOU	CALLAHAN	TX70	059	546646	OA 1969
PATRICK BOWLES	HARRISON	TX60	203	010831	N 1986	PECAN CREEK	CALLAHAN	TX70	059	006505	OA 1984
PATRICK P RAY	MONTGOMERY	TX30	339	014581	N 1992	PECAN GAP	MILAM	TX10	331	007164	OA 1981
PATROON	SHELBY	TX60	419	542654	O 1948	PECAN GROVE	FORT BEND	TX30	157	546677	N 1980
PATSURA SOUTH	JONES	TX70	253	542685	O 1959	PECAN GROVE SW	FORT BEND	TX30	157	008270	ONA 1982
PATSY	RUNNELS	TX75	399	542716	OA 1951	PECAN HOLLOW	BURLESON	TX30	051	001845	N 1980
PATSY	THROCKMORTON	TX70	447	542716	OA 1982	PECAN STATION	TOM GREEN	TX75	451	546832	OA 1953
PATSY EAST	RUNNELS	TX75	399	010589	O 1985	PECK	GOLIAD	TX20	175	546956	N 1980
PATTEN	HANSFORD	TX95	195	542747	N 1994	PECKINPAUGH	MONTGOMERY	TX30	339	008682	N 1984
PATTEN	JACK	TX90	237	542747	ONA 1952	PECOS BEND	LOVING	TX80	301	011540	OA 1987
PATTERSON	TAYLOR	TX70	441	542778	OA 1947	PECOS BEND	REEVES	TX80	389	011540	OA 1987
PATTERSON LAKE	GLASSCOCK	TX80	173	014374	OA 1991	PECOS GRANDE	PECOS	TX80	371	003752	N 1971
PATTERSON SOUTH	TAYLOR	TX70	441	542840	OA 1952	PECOS NORTH	REEVES	TX80	389	547297	O 1958
PATTESON	GONZALES	TX10	177	542871	OA 1957	PECOS VALLEY	PECOS	TX80	371	547421	ONA 1928
PATTESON RANCH	LIVE OAK	TX20	297	001839	N 1980	PECOS VALLEY	WARD	TX80	475	547421	ONA 1928
PATTI GAIL	HASKELL	TX70	207	014472	OA 1992	PECOS VALLEY EAST	PECOS	TX80	371	547452	ON 1951
PATTON	GONZALES	TX10	177	542933	O 1980	PECOS VALLEY NORTH	PECOS	TX80	371	547483</	

TEXAS

Field Name	County Name	State Sub	Co Code	Field Code	Field Disc Type Year	Field Name	County Name	State Sub	Co Code	Field Code	Field Disc Type Year
PECOS-SHEARER	PECOS	TX80	371	547359	OA 1955	PERRYTON NORTH	OCHILTREE	TX95	357	551389	ONA 1958
PECOS-SHEARER WEST	PECOS	TX80	371	547390	OA 1955	PERRYTON NW	OCHILTREE	TX95	357	551420	N 1957
PEJAROSA	HARTLEY	TX95	205	003784	O 1998	PERRYTON PRINCE	OCHILTREE	TX95	357	007222	N 1997
PEDEN	CLAY	TX90	077	547638	OA 1978	PERRYTON SOUTH	OCHILTREE	TX95	357	005999	O 1996
PEDEN	HARRIS	TX30	201	547638	ONA 1957	PERRYTON WEST	OCHILTREE	TX95	357	551451	ONA 1956
PEDERNAL	STARR	TX40	427	547669	ONA 1957	PERSEUS	UPTON	TX75	461	007941	OA 1982
PEDRO	CALHOUN	TX20	057	547700	N 1989	PERSEVERANCE	COTTLE	TX85	101	551468	OA 1974
PEDRO CONEJO	BEE	TX20	025	011828	N 1987	PERSISTENCE	GONZALES	TX10	177	551589	OA 1976
PEEK	JACK	TX90	237	547731	OA 1943	PERSISTENT WIDOW	BORDEN	TX85	033	015152	O 1993
PEEK WEST	JACK	TX90	237	547861	OA 1977	PERSKY	ARCHER	TX90	009	551606	O 1950
PEEKER	JONES	TX70	253	012825	OA 1988	PERSON	KARNES	TX20	255	551637	OA 1959
PEEL	WISE	TX90	497	547886	O 1951	PERSON J	CASS	TX60	067	016744	N 1989
PEELER	ATASCOSA	TX10	013	547917	O 1958	PERSONVILLE	LIMESTONE	TX50	293	551668	N 1955
PEELER NORTH	ATASCOSA	TX10	013	011542	OA 1979	PERSONVILLE NE	FREESTONE	TX50	161	551676	N 1976
PEELER RANCH	MCMULLEN	TX10	311	011224	ONA 1987	PERSONVILLE NORTH	LIMESTONE	TX50	293	551699	N 1968
PEEL-WHITE	EASTLAND	TX70	133	008731	OA 1984	PESCADITO	WEBB	TX40	479	551854	ONA 1958
PEERY	LIPSCOMB	TX95	295	547979	OA 1959	PESCADITO SE	WEBB	TX40	479	551881	N 1974
PEERY	OCHILTREE	TX95	357	547979	OA 1959	PESCADITO SOUTH	WEBB	TX40	479	551885	O 1959
PEERY NORTH	LIPSCOMB	TX95	295	548010	N 1964	PESCADOR	FISHER	TX70	151	551891	OA 1975
PEERY SE	LIPSCOMB	TX95	295	000243	N 1980	PETCO	PECOS	TX80	371	551947	ON 1970
PEG	BASTROP	TX10	021	548103	O 1957	PETE ADAMS	SUTTON	TX75	435	551961	N 1978
PEG NORTH	BASTROP	TX10	021	548134	OA 1963	PETER	HARDEMAN	TX90	197	006589	OA 1983
PEGASUS	MIDLAND	TX80	329	548165	OA 1949	PETERS	DUVAL	TX40	131	552040	ONA 1933
PEGASUS	UPTON	TX75	461	548165	OA 1949	PETERS CREEK	GOLIAD	TX20	175	001854	N 1980
PEGASUS GULF COAST	BRAZORIA	TX30	039	014582	ON 1992	PETERS EAST	DUVAL	TX40	131	552071	ONA 1940
PEGASUS SOUTH	UPTON	TX75	461	548196	OA 1964	PETERS NORTH	DUVAL	TX40	131	552102	ONA 1934
PEGASUS WEST	UPTON	TX75	461	012247	OA 1988	PETERS RANCH	DUVAL	TX40	131	014794	O 1993
PEGGY	CLAY	TX90	077	548227	O 1954	PETERS SOUTH	DUVAL	TX40	131	552140	ONA 1964
PEGGY H	STEPHENS	TX70	429	007940	OA 1982	PETERS SW	DUVAL	TX40	131	010834	N 1986
PEGGY LOUISE	KNOX	TX90	275	003108	OA 1982	PETERS WEST	DUVAL	TX40	131	552147	ONA 1974
PEGS DRAW	BORDEN	TX85	033	008732	OA 1984	PETERSBURG	HALE	TX85	189	552164	OA 1947
PEG'S HILL	BORDEN	TX85	033	007166	OA 1984	PETERSBURG WEST	HALE	TX85	189	552195	O 1948
PELICAN	LIBERTY	TX30	291	548320	ON 1952	PETERSON	IRION	TX75	235	552319	OA 1955
PELICAN EAST	LIBERTY	TX30	291	010832	N 1986	PETERSON	JACK	TX90	237	552319	ONA 1984
PELICAN ISLAND	GALVESTON	TX30	167	548351	OA 1969	PETEY	HOWARD	TX80	227	003725	O 1998
PELICAN WEST	LIBERTY	TX30	291	548425	N 1975	PETEY	MARTIN	TX80	317	003725	O 1998
PELLA	WISE	TX90	497	548444	N 1955	PETEY WISENBAKER	LEON	TX50	289	009307	ONA 1985
PEL-TEX	CRANE	TX80	103	548258	OA 1972	PETKAS	CHAMBERS	TX30	071	552412	ONA 1959
PEMBERTON	MILAM	TX10	331	548649	OA 1975	PETANOL	SHACKELFORD	TX70	417	008274	OA 1984
PEN BRANCH	KING	TX85	269	010590	O 1985	PETANOL AMERICA	FISHER	TX70	151	012032	O 1985
PENA	DE WITT	TX20	123	548754	N 1947	PETRIE	RUNNELS	TX75	399	552474	OA 1980
PENA CREEK	DIMMIT	TX10	127	548785	ONA 1971	PETROFUND	COLEMAN	TX70	083	007942	N 1981
PENA SW	KARNES	TX20	255	001847	N 1980	PETROLEO HONDO	JIM HOGG	TX40	247	002215	N 1982
PENASCAL	KENEDY	TX40	261	548847	N 1952	PETRONILLA	NUECES	TX40	355	552629	ONA 1941
PENASCAL WEST	KENEDY	TX40	261	014375	N 1992	PETRONILLA CREEK	NUECES	TX40	355	552660	ONA 1958
PENCE	GAINES	TX85	165	548971	O 1955	PETRONILLA CREEK SOUTH	NUECES	TX40	355	552691	O 1960
PENDENCIA	DIMMIT	TX10	127	549002	ON 1957	PETRONILLA NE	NUECES	TX40	355	011545	O 1972
PENDROSA	POTTER	TX95	375	549194	N 1960	PETRONILLA NORTH	NUECES	TX40	355	552722	ON 1966
PENITAS	HIDALGO	TX40	215	549281	ONA 1942	PETRONILLA WEST	NUECES	TX40	355	552753	N 1974
PENITAS CREEK	JIM WELLS	TX40	249	008271	N 1948	PETROPRO	THROCKMORTON	TX70	447	010835	OA 1986
PENLAW	PECOS	TX80	371	549298	N 1973	PETRO-PRO	STEPHENS	TX70	429	013727	OA 1991
PENN	EASTLAND	TX70	133	549308	ONA 1976	PETROPRO GRACE	THROCKMORTON	TX70	447	014473	O 1992
PENN	YOUNG	TX90	503	549308	OA 1975	PETROREAL BROOM CITY	ANDERSON	TX60	001	015016	O 1994
PENN-GRIFFITH	RUSK	TX60	401	549343	ONA 1962	PETRO-ROCK	DIMMIT	TX10	127	011544	O 1979
PENN-GRIFFITH WEST	RUSK	TX60	401	009634	OA 1982	PETROTUX B	JONES	TX70	253	009636	O 1982
PENN-HEMUS	RUSK	TX60	401	010592	OA 1985	PETROX	DUVAL	TX40	131	552815	ONA 1955
PENNINGTON	PALO PINTO	TX70	363	549489	N 1975	PETROX NORTH	DUVAL	TX40	131	552846	OA 1963
PENNWELL	HENDERSON	TX50	213	009305	N 1985	PETRUCHA	MATAGORDA	TX30	321	552877	ONA 1962
PENNY	KNOX	TX90	275	549695	OA 1975	PETTIT	HOCKLEY	TX85	219	553063	O 1958
PENNYBURGER	SCURRY	TX85	415	549729	OA 1977	PETTUS	BEE	TX20	025	553125	ONA 1929
PENROSE-HOWE	JIM HOGG	TX40	247	549932	O 1958	PETTUS EAST	DUVAL	TX40	131	553125	N 1986
PENTEAM	ECTOR	TX80	135	015780	N 1996	PETTUS EAST	GOLIAD	TX20	175	553125	N 1981
PENTECOST	HOCKLEY	TX85	219	549994	O 1959	PETTUS NEW	BEE	TX20	025	553156	N 1967
PENWELL	CRANE	TX80	103	550087	O 1953	PETTUS NEW	GOLIAD	TX20	175	553156	N 1989
PENWELL	ECTOR	TX80	135	550087	ONA 1926	PETTUS NEW SOUTH	BEE	TX20	025	553187	ONA 1930
PENWELL WEST	ECTOR	TX80	135	550118	OA 1967	PETTUS NEW	GOLIAD	TX20	175	553187	ONA 1930
PEPITO	WEBB	TX40	479	012604	N 1988	PETTUS NORTH	GOLIAD	TX20	175	553202	N 1975
PEPONI RANCH	REFUGIO	TX20	391	003843	N 1998	PETTUS SE	BEE	TX20	025	553218	O 1945
PEPPER	KNOX	TX90	275	550211	OA 1956	PETTUS WEST	BEE	TX20	025	553222	N 1974
PERCH	JACKSON	TX20	239	015015	N 1994	PETTY	BEE	TX20	025	553229	N 1977
PERCILLA	HOUSTON	TX60	225	550242	OA 1937	PETTY 48	SHACKELFORD	TX70	417	553249	O 1956
PERCY TURNER	PEM GREEN	TX75	451	550249	N 1977	PEVETO	HOWARD	TX80	227	015595	O 1995
PERCY WHEELER	CHEROKEE	TX60	073	550254	ONA 1980	PEVETO	ORANGE	TX30	361	002216	ONA 1982
PERDIDO	WEBB	TX40	479	003913	N 1983	PEWITT RANCH	TITUS	TX60	449	553280	ONA 1949
PERDIDO CREEK	GOLIAD	TX20	175	550257	ONA 1974	PEXCO DOUBLE BAYOU	CHAMBERS	TX30	071	008275	N 1980
PERDIDO SOUTH	WEBB	TX40	479	008272	N 1983	PEYTON	GOLIAD	TX20	175	016536	N 1999
PERELANDRA	CHAMBERS	TX30	071	004355	N 1998	PEYTON PLACE	STONEWALL	TX70	433	014797	O 1993
PEREZ	WEBB	TX40	479	550304	N 1947	PFIESTER	JACK	TX90	237	006154	ONA 1983
PERIGO	CALLAHAN	TX70	059	010833	ONA 1986	PFLUGER	CONCHO	TX75	095	553435	OA 1951
PERINI	TAYLOR	TX70	441	003914	N 1983	PHANTOM	WARD	TX80	475	553518	ONA 1976
PERIPHERY	JONES	TX70	253	015415	O 1995	PHANTOM HILL	JONES	TX70	253	553536	OA 1952
PERKINS	CALLAHAN	TX70	059	550335	ONA 1951	PHANTOM LAKE	JONES	TX70	253	553567	OA 1970
PERKINS	ZAVALA	TX10	507	550335	N 1981	PHANTOM RANCH	WARD	TX80	475	014376	OA 1991
PERL	JEFFERSON	TX30	245	015322	N 1994	PHANTOM WEST	REEVES	TX80	389	006003	OA 1991
PERMAYES	KNOX	TX90	275	550583	OA 1957	PHARR	HIDALGO	TX40	215	553629	ON 1949
PERNER RANCH	CROCKETT	TX75	105	550595	N 1968	PHARR SW	HIDALGO	TX40	215	553660	ONA 1951
PERRIN	JACK	TX90	237	001850	N 1981	PHARRIS	STEPHENS	TX70	429	553691	OA 1955
PERRIN EAST	JACK	TX90	237	550676	ONA 1957	PHASE FOUR	WHARTON	TX30	481	011829	N 1987
PERRIN NE	JACK	TX90	237	550682	N 1978	PHASE III	GLASSCOCK	TX80	173	015324	O 1995
PERRIN NORTH	JACK	TX90	237	550707	N 1964	PHEASANT	MATAGORDA	TX30	321	553722	ONA 1956
PERRIN NORTH AFB	GRAYSON	TX90	181	007681	ONA 1982	PHEASANT EAST	MATAGORDA	TX30	321	553758	ONA 1962
PERRIN NW	JACK	TX90	237	550712	N 1978	PHEASANT SOUTH	MATAGORDA	TX30	321	553784	ONA 1960
PERRIN RANCH	JACK	TX90	237	550738	ONA 1952	PHEASANT SW	MATAGORDA	TX30	321	553815	ONA 1959
PERRIN RANCH	WISE	TX90	497	550738	ONA 1952	PHEASANT-BOWERS	MATAGORDA	TX30	321	553753	N 1970
PERRIN RANCH NORTH	JACK	TX90	237	550769	N 1955	PHELIN	SHACKELFORD	TX70	417	006590	OA 1983
PERRIN SOUTH	JACK	TX90	237	007167	N 1980	PHELAN	JEFFERSON	TX30	245	553877	ONA 1954
PERRIN SW	JACK	TX90	237	001851	OA 1979	PHELAN EAST	JEFFERSON	TX30	245	006930	OA 1984
PERRIWINKLE	MARTIN	TX									

Field Name	County Name	State Sub	Co Code	Field Code	Field Disc Type Year	Field Name	County Name	State Sub	Co Code	Field Code	Field Disc Type Year
PHOENIX	CRANE	TX80	103	554373	OA 1982	PITA	BROOKS	TX40	047	558403	ONA 1945
PHOENIX	MARTIN	TX80	317	554373	OA 1972	PITA	KENEDY	TX40	261	558403	ONA 1945
PHOENIX LAKE	ORANGE	TX30	361	554404	ONA 1951	PITA EAST	BROOKS	TX40	047	558434	ONA 1961
PHOENIX SOUTH	MARTIN	TX80	317	013154	OA 1988	PITA ISLAND	NUECES	TX40	355	558465	ON 1964
PHOOB	JACK	TX90	237	012605	OA 1988	PITA NE	BROOKS	TX40	047	008281	O 1982
PHOOBIE	PALO PINTO	TX70	363	009308	N 1980	PITA NW	BROOKS	TX40	047	558478	N 1973
PHYLLIS SONORA	SCHLEICHER	TX75	413	000768	N 1980	PITA SE	BROOKS	TX40	047	558487	N 1980
PHYLLIS SONORA	SUTTON	TX75	435	000768	ONA 1980	PITA SE	KLEBERG	TX40	273	558487	N 1979
PI MA	BROWN	TX70	049	010836	OA 1986	PITA SOUTH	BROOKS	TX40	047	004034	N 1983
PIA	OCHILTREE	TX95	357	013510	N 1989	PITA SOUTH	KENEDY	TX40	261	004034	N 1982
PIARIST	HARDEMAN	TX90	197	554457	OA 1978	PITA WEST	BROOKS	TX40	047	558496	ONA 1961
PIARIST	WILBARGER	TX90	487	554457	OA 1978	PITCHER CREEK	POTTER	TX95	375	558558	ON 1969
PIARIST SW	HARDEMAN	TX90	197	001857	OA 1980	PITCHFORK	KING	TX85	269	558589	OA 1980
PIARIST SW	WILBARGER	TX90	487	001857	OA 1980	PITCOCK	WHEELER	TX95	483	012829	O 1988
PICCARD	COLEMAN	TX70	083	007943	ONA 1981	PIT-ROM	STEPHENS	TX70	429	558395	ONA 1978
PICCARD	RUNNELS	TX75	399	007943	OA 1981	PITTMAN	SHACKELFORD	TX70	417	558639	N 1978
PICHA	SAN PATRICIO	TX40	409	554559	O 1953	PITTMAN & REYNOLDS	SHACKELFORD	TX70	417	558651	N 1948
PICKARD RANCH	SHACKELFORD	TX70	417	554590	ON 1958	PITTS	ANDERSON	TX60	001	558666	N 1979
PICKENS	SMITH	TX60	423	554621	OA 1989	PITTS	BROWN	TX70	049	558666	ONA 1983
PICKERING	SHELBY	TX60	419	554652	O 1941	PITTS	CHEROKEE	TX60	073	558666	OA 1982
PICKETT RIDGE	WHARTON	TX30	481	554745	ONA 1935	PITTSBURG	CAMP	TX60	063	558682	ONA 1940
PICKETT RIDGE NE	WHARTON	TX30	481	554776	OA 1969	PITTSBURG SOUTH	CAMP	TX60	063	558720	N 1984
PICKETT RIDGE NORTH	WHARTON	TX30	481	554807	N 1960	PITZ	STEPHENS	TX70	429	013511	ON 1989
PICKETT RIDGE SOUTH	WHARTON	TX30	481	554838	N 1967	PITZER	JONES	TX70	253	558775	ONA 1946
PICKRELL	REAGAN	TX75	383	015498	N 1996	PITZER	WARD	TX80	475	558775	ONA 1957
PICKTON	FRANKLIN	TX60	159	554962	ONA 1944	PITZER NORTH	JONES	TX70	253	558806	O 1959
PICKTON	HOPKINS	TX50	223	554962	ONA 1944	PITZER NORTH	WARD	TX80	475	558806	OA 1964
PICKWICK	PALO PINTO	TX70	363	554993	ONA 1947	PITZER SOUTH	WARD	TX80	475	558837	OA 1964
PICNIC	FISHER	TX70	151	555024	O 1952	PIXIE'S PEAK	TAYLOR	TX70	441	015522	O 1996
PICOSA CREEK	WILSON	TX10	493	007168	O 1981	P-J	FISHER	TX70	151	534253	OA 1956
PICOSO	WEBB	TX40	479	004033	N 1982	PLAC	TOM GREEN	TX75	451	008599	OA 1984
PICOSO EAST	WEBB	TX40	479	012249	N 1988	PLACEDO	JACKSON	TX20	239	559070	N 1962
PIDWALL	BROWN	TX70	049	009310	OA 1985	PLACEDO	VICTORIA	TX20	469	559070	ONA 1935
PIEDRAS PINTAS	DUVAL	TX40	131	555148	ON 1945	PLACEDO EAST	VICTORIA	TX20	469	559101	ONA 1937
PIEDRAS PINTAS DOME	DUVAL	TX40	131	555167	ONA 1945	PLACEDO NORTH	VICTORIA	TX20	469	559132	ON 1950
PIEDRAS PINTAS SOUTH	DUVAL	TX40	131	555179	N 1946	PLACEDO SOUTH	VICTORIA	TX20	469	559163	ON 1966
PIEDRE LUMBRE	DUVAL	TX40	131	555210	ONA 1935	PLACEDO WEST	VICTORIA	TX20	469	559194	ONA 1960
PIEDRE LUMBRE WEST	DUVAL	TX40	131	555244	N 1975	PLAINS SW	YOAKUM	TX85	501	009890	OA 1985
PIERCE	CROCKETT	TX75	105	555303	ONA 1980	PLANTERSVILLE	GRIMES	TX30	185	001868	N 1977
PIERCE JUNCTION	HARRIS	TX30	201	555334	ONA 1921	PLATANG	YOAKUM	TX85	501	559597	OA 1954
PIERCE RANCH	WHARTON	TX30	481	555402	ONA 1976	PLATANG NE	YOAKUM	TX85	501	015154	O 1993
PIERCE RIDGE	WHARTON	TX30	481	010594	N 1985	PLATANG SOUTH	YOAKUM	TX85	501	012413	OA 1988
PIERRE	JACKSON	TX20	239	555458	N 1992	PLATT	ANGELINA	TX60	005	559690	N 1962
PIERSON	BASTROP	TX10	021	555520	OA 1955	PLAXCO	CLAY	TX90	077	559783	OA 1956
PIERSON	COMANCHE	TX70	093	555520	OA 1982	PLAYA	OFFSHORE-STATE	TX05	990	559814	N 1975
PIERSON	HASKELL	TX70	207	555520	OA 1980	PLAYA DE ORO	JIM HOGG	TX40	247	004292	OA 1983
PIETSCH	LEE	TX30	287	555582	O 1988	PLEASANT	SAN JACINTO	TX30	407	559907	N 1971
PIKES PEAK	PECOS	TX80	371	555830	N 1968	PLEASANT BAYOU	BRAZORIA	TX30	039	008282	ONA 1979
PIKES PEAK DRAW	CROCKETT	TX75	105	555835	ONA 1978	PLEASANT GROVE	RUSK	TX60	401	560031	OA 1941
PIKES PEAK EAST	PECOS	TX80	371	555840	N 1972	PLEASANT GROVE EAST	RUSK	TX60	401	560062	N 1965
PILATI	ORANGE	TX30	361	010999	OA 1986	PLEASANT GROVE SHALLOW	RUSK	TX60	401	560155	O 1942
PILCHER	CALDWELL	TX10	055	006010	OA 1990	PLEASANT HILL	HARRISON	TX60	203	560217	OA 1983
PILGRIM	GONZALES	TX10	177	555985	ONA 1955	PLEASANT RIDGE	LEON	TX50	289	560496	OA 1964
PILGRIM	STEPHENS	TX70	429	555985	ONA 1984	PLEASANTON	ATASCOSA	TX10	013	560961	ONA 1950
PILLOW	CROCKETT	TX75	105	556078	O 1959	PLEASANTON EAST	ATASCOSA	TX10	013	560992	OA 1968
PILONCILLO RANCH	DIMMIT	TX10	127	556065	OA 1975	PLEASANTON NORTH	ATASCOSA	TX10	013	004775	OA 1983
PILOSA	ZAVALA	TX10	507	556109	ONA 1955	PLEASANTON NW	ATASCOSA	TX10	013	007171	OA 1980
PILOSA EAST	ZAVALA	TX10	507	556113	OA 1977	PLEASANTON SE	ATASCOSA	TX10	013	013275	OA 1989
PILOSA NORTH	ZAVALA	TX10	507	011547	OA 1979	PLEASANTON SOUTH	ATASCOSA	TX10	013	561023	ONA 1952
PILOT POINT	DENTON	TX90	121	556233	OA 1951	PLEASURE LAKE	MARTIN	TX80	317	014474	OA 1992
PIN OAK	WHARTON	TX30	481	000149	N 1989	PLEDGER	BRAZORIA	TX30	039	561116	ONA 1925
PIN OAK CREEK	WHARTON	TX30	481	011226	ON 1986	PLEDGER SW	BRAZORIA	TX30	039	561126	N 1977
PINAL DOME	LOVING	TX80	301	556295	ONA 1955	PLEMONS	JACK	TX90	237	561178	ONA 1954
PINAL DOME CENTRAL	LOVING	TX80	301	006864	OA 1984	PLETCHER	OCHILTREE	TX95	357	005305	ONA 1983
PINAL DOME WEST	LOVING	TX80	301	556326	O 1955	PLEWMAN	TAYLOR	TX70	441	009311	OA 1985
PINCHAM	ZAVALA	TX10	507	556341	N 1977	PLUM CREEK	CALDWELL	TX10	055	561364	OA 1982
PINCHAM NORTH	ZAVALA	TX10	507	002217	N 1981	PLUM CREEK NORTH	CALDWELL	TX10	055	010596	OA 1986
PINCKEY	TYLER	TX30	457	012034	ONA 1986	PLUM HOLLOW	HARDEMAN	TX90	197	003773	OA 1998
PINCKLEY	TAYLOR	TX70	441	556357	O 1949	PLUM JELLY	ANDERSON	TX60	001	005306	OA 1983
PINCKNEY	TYLER	TX30	457	556361	N 1969	PLUMB	SHACKELFORD	TX70	417	561457	ONA 1970
PINE BLUFF	HARRISON	TX60	203	556481	OA 1981	PLUMB	STEPHENS	TX70	429	561457	ONA 1970
PINE BRANCH	MADISON	TX30	313	556574	OA 1981	PLUMB BRANCH	STEPHENS	TX70	429	012607	OA 1988
PINE FLAT	NACOGDOCHES	TX60	347	010595	N 1985	PLUMLEE	KNOX	TX90	275	561519	OA 1957
PINE FOREST	ORANGE	TX30	361	001860	ONA 1980	PLUMLEE NORTH	KNOX	TX90	275	561550	O 1960
PINE GROVE	SAN AUGUSTINE	TX60	405	556667	N 1999	PLUMLEE NW	KNOX	TX90	275	561581	OA 1960
PINE HILL	RUSK	TX60	401	556729	ONA 1960	PLUMLY	YOUNG	TX90	503	561612	O 1955
PINE HOLLOW	HOUSTON	TX60	225	556760	ONA 1967	PLUMLY	ZAVALA	TX10	507	561612	N 1953
PINE ISLAND BAYOU	JEFFERSON	TX30	245	015325	N 1994	PLUMMER	BEE	TX20	025	561643	ONA 1935
PINE MILLS	WOOD	TX60	499	556915	OA 1949	PLUMMER SE	BEE	TX20	025	002011	N 1998
PINE MILLS EAST	WOOD	TX60	499	556946	OA 1952	PLUMMER-WILCOX	BEE	TX20	025	561674	ON 1940
PINE MILLS WEST	WOOD	TX60	499	002218	OA 1982	PLYMOUTH	SAN PATRICIO	TX40	409	561736	ONA 1935
PINE OAK CREEK NORTH	FREESTONE	TX50	161	008733	N 1984	PLYMOUTH EAST	SAN PATRICIO	TX40	409	561767	ONA 1949
PINE PRAIRIE NORTH	WALKER	TX30	471	001861	N 1979	PLYMOUTH NORTH	SAN PATRICIO	TX40	409	561798	O 1955
PINE RIDGE	HARDIN	TX30	199	557101	OA 1952	PLYMOUTH SOUTH	SAN PATRICIO	TX40	409	561829	O 1956
PINE SPRINGS	SMITH	TX60	423	006155	OA 1983	PLYMOUTH WEST	SAN PATRICIO	TX40	409	561860	N 1955
PINE TREE	LAVACA	TX20	285	557256	N 1992	P-M	THROCKMORTON	TX70	447	534439	O 1951
PINEHILL	PANOLA	TX60	365	008278	N 1981	POBUMP	JONES	TX70	253	004035	OA 1982
PINEHILL SE	PANOLA	TX60	365	557337	ONA 1979	POCO	EASTLAND	TX70	133	562062	OA 1984
PINEHILL SE	RUSK	TX60	401	557337	ONA 1979	POCO	OFFSHORE-STATE	TX05	990	562062	N 1982
PINEHILL WEST	RUSK	TX60	401	001864	OA 1981	POD	RUSK	TX60	401	562124	N 1978
PINEHURST	MONTGOMERY	TX30	339	557349	ON 1942	POE	RUNNELS	TX75	399	562155	OA 1952
PINEHURST SW	MONTGOMERY	TX30	339	011228	N 1986	POE	STEPHENS	TX70	429	562155	OA 1976
PINELAND	SABINE	TX60	403	008279	N 1980	POEHLER	GOLIAD	TX20	175	562217	ONA 1946
PINELAND WEST	SABINE	TX60	403	006156	N 1982	POEHLER EAST	GOLIAD	TX20	175	562248	ONA 1955
PINES SPILLWAY	MARION	TX60	315	557362	N 1977	POEHLER NORTH	GOLIAD	TX20	175	562279	N 1964
PINEWOOD	HARDIN	TX30	199	015153	O 1994	POESTA CREEK	BEE	TX20	025	562310	N 1952
PINEY CREEK	TRINITY	TX30	455	557477	O 1979	POESTA CREEK NORTH	BEE	TX20	025	016516	OA 2000
PINEY WOODS	REAGAN	TX75	383	557504	OA 1987	POESTA CREEK NW	BEE	TX20	025	016517	OA 2000
PINK DRAW	REAGAN	TX75	383	013044	OA 1989	POHL	LAVACA	TX20	285	562341	N 1964
PINK PANTHER	REAGAN	TX75	383	014799	O 1994	POINDEXTER	CALLAHAN	TX70	059	562372	OA 1955
PINKI	SHACKELFORD	TX70	417	001865	N 1980	POINT BOLIVAR	GALVESTON	TX30	167	562558	N 1966
PINON	PECOS	TX80	371	557790	N 1982	POINT BOLIVAR NORTH	GALVESTON	TX30	167	562589	ONA 1971
PINSON	BROWN	TX70	049	012035	OA 1987	POINT COMFORT	CALHOUN	TX20	057	562682	O 1953
PIONEER	EASTLAND	TX70	133	557938	N 1950	POINT COMFORT	JACKSON	TX20	239	562682	O 1953
PIONEER NORTH	EASTLAND	TX70	133	002219	N 1980	POINT COMFORT SOUTH	CALHOUN	TX20	057	562713	N 1960
PIONEER-MILLER	RUNNELS	TX75	399	015935	N 1994	POINT COMFORT SOUTH	GOLIAD	TX20	175	562713	N 1960
PIONEER-RATTLESNAKE	RUNNELS	TX75	399	015744	O 1996	POK-A-DOT	ZAPATA	TX40	505	563070	N 1976
PIPE DREAM	CONCHO	TX75	095	014377	OA 1992	POKER DRAW	YOAKUM	TX85	501	014853	O 1994
PIPER	LIPSCOMB	TX95	295								

TEXAS

Field Name	County Name	State Sub	Co Code	Field Code	Field Type	Disc Year	Field Name	County Name	State Sub	Co Code	Field Code	Field Type	Disc Year
POLAR EAST	KENT	TX85	263	563302	OA	1950	POULSEN	CLAY	TX90	077	011834	OA	1976
POLAR NE	KENT	TX85	263	563364	OA	1960	POUNDER JACKS	YOUNG	TX90	503	012609	OA	1988
POLAR NORTH	GARZA	TX85	169	563395	OA	1950	POUNDS	WILBARGER	TX90	487	568913	OA	1955
POLAR NORTH	KENT	TX85	263	563395	OA	1950	POVERTY	COKE	TX75	081	014802	O	1994
POLECAT CREEK	EDWARDS	TX10	137	563488	N	1973	POVERTY RIDGE	THROCKMORTON	TX70	447	568975	O	1956
POLK & PATTON	KING	TX85	269	011229	OA	1986	POWDER RIDGE	PALO PINTO	TX70	363	569068	N	1959
POLKSTALK	PALO PINTO	TX70	363	010598	OA	1985	POWDERHORN	CALHOUN	TX20	057	569192	ONA	1949
POLLAN	GARZA	TX85	169	563690	OA	1978	POWDERHORN	GOLIAD	TX20	175	569192	N	1949
POLLAN	KENT	TX85	263	563690	OA	1978	POWDERHORN EAST	CALHOUN	TX20	057	569223	N	1965
POLLAN WEST	GARZA	TX85	169	006591	OA	1984	POWDERHORN NW	CALHOUN	TX20	057	013512	N	1989
POLLARD	BROWN	TX70	049	563705	O	1996	POWDERHORN SE	CALHOUN	TX20	057	569254	N	1968
POLLO LOCO	PECOS	TX80	371	016898	N	2001	POWDERHORN SOUTH	CALHOUN	TX20	057	569285	ONA	1959
POND	OLDHAM	TX95	359	564418	OA	1983	POWDERHORN SOUTH	GOLIAD	TX20	175	569285	ONA	1959
PONDITO	LOVING	TX80	301	564821	OA	1963	POWDERHORN SW	CALHOUN	TX20	057	001882	ONA	1979
PONE	RUSK	TX60	401	564852	ONA	1959	POWDERHORN WEST	CALHOUN	TX20	057	569316	ONA	1966
PONE SE	RUSK	TX60	401	008283	N	1980	POWELL	GLASSCOCK	TX80	173	569347	OA	1982
PONISH	LAVACA	TX20	285	564883	N	1963	POWELL	NAVARRO	TX50	349	569347	ONA	1923
PONLAW	CROCKETT	TX75	105	564897	ONA	1976	POWELL	UPTON	TX75	461	569347	OA	1982
PONTON	LAVACA	TX20	285	565144	OA	1972	POWELL LUMBER	ORANGE	TX30	361	013048	O	1988
PONY CREEK	RUNNELS	TX75	399	565162	N	1983	POWELL NORTH	GLASSCOCK	TX80	173	006592	OA	1984
POOL	DENTON	TX90	121	565193	N	1965	POWELL SOUTH	GRAYSON	TX90	181	569440	N	1982
POOL	ECTOR	TX80	135	565193	O	1956	POWER PLAY	GOLIAD	TX20	175	012041	N	1987
POOL OF SILOAM	JONES	TX70	253	015523	O	1995	POWERS	STEPHENS	TX70	429	569595	O	1958
POOLVILLE	PARKER	TX70	367	565472	ONA	1968	POWVOH	COCHRAN	TX85	079	016524	O	2000
POOLVILLE SW	PARKER	TX70	367	565503	N	1958	POYNOR	HOOD	TX70	221	569657	N	1965
POOLVILLE WEST	PARKER	TX70	367	565534	ONA	1953	POZO	WEBB	TX40	479	001883	N	1981
POPE-SAYLES	STEPHENS	TX70	429	565720	ONA	1950	POZO RICO	SCHLEICHER	TX75	413	014585	N	1992
POPP	WHARTON	TX30	481	565875	N	1976	PRADO	DUVAL	TX40	131	569828	OA	1955
POQUITO	WARD	TX80	475	565937	N	1962	PRADO	JIM HOGG	TX40	247	569828	ONA	1955
POQUITO CREEK EAST	DUVAL	TX40	131	565999	O	1959	PRADO SOUTH	JIM HOGG	TX40	247	569890	ONA	1957
POQUITO GRANDE	DUVAL	TX40	131	014378	N	1992	PRADO SW	JIM HOGG	TX40	247	010837	N	1986
PORCELAIN	BROWN	TX70	049	015947	N	1994	PRAIRIE	HANSFORD	TX95	195	570107	O	1955
PORCH SWING	LIVE OAK	TX20	297	009312	N	1984	PRAIRIE BELL	COLORADO	TX30	089	570165	N	1973
PORFIDO	JACK	TX90	237	566843	ON	1978	PRAIRIE BRANCH	TITUS	TX60	449	570262	N	1969
PORT ACRES	JEFFERSON	TX30	245	566061	ONA	1957	PRAIRIE GROVE	LIMESTONE	TX50	293	570758	N	1970
PORT ACRES NORTH	JEFFERSON	TX30	245	566080	N	1975	PRAIRIE LAKE	ANDERSON	TX60	001	570851	ONA	1951
PORT ACRES SOUTH	JEFFERSON	TX30	245	566092	N	1959	PRAIRIE LAKE NE	ANDERSON	TX60	001	008287	N	1982
PORT ACRES SW	JEFFERSON	TX30	245	566123	O	1961	PRAIRIE LAKE SE	FREESTONE	TX50	161	008942	N	1984
PORT ARTHUR	JEFFERSON	TX30	245	566185	ON	1958	PRAIRIE LAKE SOUTH	FREESTONE	TX50	161	008600	ONA	1984
PORT ISABEL	CAMERON	TX40	061	566340	N	1944	PRAIRIE LAKE SW	ANDERSON	TX60	001	001885	ON	1980
PORT ISABEL SE	CAMERON	TX40	061	010600	N	1986	PRAIRIE POINT	LIMESTONE	TX50	293	002633	N	1983
PORT ISABEL WEST	CAMERON	TX40	061	566371	N	1953	PRAIRIE VIEW	HARDEMAN	TX90	197	571130	OA	1984
PORT LAVACA	CALHOUN	TX20	057	566402	ONA	1935	PRAIRIEVILLE	KAUFMAN	TX50	257	571238	OA	1977
PORT LAVACA EAST	CALHOUN	TX20	057	566433	ON	1953	PRAIRIFKA	WHARTON	TX30	481	571254	ONA	1947
PORT LAVACA EAST	GOLIAD	TX20	175	566433	N	1961	PRAIFKA NORTH	WHARTON	TX30	481	571285	O	1951
PORT LAVACA SW	CALHOUN	TX20	057	566446	ONA	1976	PRATER	BRAZORIA	TX30	039	571308	ONA	1976
PORT LAVACA WEST	CALHOUN	TX20	057	566451	O	1978	PRATT	STEPHENS	TX70	429	571347	ON	1956
PORT NECHES	ORANGE	TX30	361	566464	ONA	1929	PRECISION	HASKELL	TX70	207	571453	ON	1976
PORT NECHES NORTH	JEFFERSON	TX30	245	566495	N	1946	PREMATURELY	CALLAHAN	TX70	059	007944	OA	1982
PORT NECHES NORTH	ORANGE	TX30	361	566495	ON	1946	PREMONT	JIM WELLS	TX40	249	571502	ONA	1933
PORT NECHES SOUTH	ORANGE	TX30	361	566510	OA	1973	PREMONT EAST	JIM WELLS	TX40	249	571533	ONA	1947
PORTER	HASKELL	TX70	207	566650	OA	1983	PREMONT NW	JIM WELLS	TX40	249	001887	ONA	1974
PORTER	HOOD	TX70	221	566650	N	1983	PREMONT PROSPECT	JIM WELLS	TX40	249	016733	O	1934
PORTER	JACK	TX90	237	566650	OA	1984	PREMONT SOUTH	JIM WELLS	TX40	249	571564	ONA	1968
PORTER	KARNES	TX20	255	566650	ONA	1943	PREMONT WEST	JIM WELLS	TX40	249	571595	N	1962
PORTER	PARKER	TX70	367	566650	N	1979	PRENTICE	KIMBLE	TX75	267	571626	N	1978
PORTER	WHEELER	TX95	483	566650	N	1982	PRENTICE	TERRY	TX85	445	571626	OA	1950
PORTER NE	KARNES	TX20	255	566774	OA	1954	PRENTICE	YOAKUM	TX85	501	571626	OA	1950
PORTER NORTH	KARNES	TX20	255	566805	ONA	1954	PRENTICE EAST	TERRY	TX85	445	012257	OA	1987
PORTER RANCH	PECOS	TX80	371	013728	N	1995	PRENTICE NORTH	TERRY	TX85	445	571657	O	1956
PORTER SOUTH	KARNES	TX20	255	566836	ONA	1943	PRENTICE NORTH	YOAKUM	TX85	501	571657	O	1956
PORTER WEST	KARNES	TX20	255	566867	OA	1953	PRENTICE NORTH	TERRY	TX85	445	571688	OA	1969
PORTERS CREEK	WHARTON	TX30	481	012608	N	1988	PRENTICE NW	YOAKUM	TX85	501	571688	OA	1969
PORTILLA	SAN PATRICIO	TX40	409	566929	ONA	1950	PRESA	ZAVALA	TX10	507	002221	N	1978
PORTILLA NORTH	SAN PATRICIO	TX40	409	566950	OA	1974	PRESA DE ORO	WEBB	TX40	479	571750	ONA	1960
PORTILLA SE	SAN PATRICIO	TX40	409	008284	N	1981	PRESA DE ORO NORTH	WEBB	TX40	479	571781	OA	1960
PORTILLA SOUTH	SAN PATRICIO	TX40	409	566960	O	1963	PRESA ESCONDIDA	WEBB	TX40	479	010840	N	1986
PORTILLA SW	SAN PATRICIO	TX40	409	566991	N	1960	PRESENTOS	JIM WELLS	TX40	249	571843	N	1954
PORTLAND	SAN PATRICIO	TX40	409	567022	O	1951	PRESSLEY	JACKSON	TX20	239	571905	O	1956
PORTLAND EAST	SAN PATRICIO	TX40	409	001875	OA	1979	PRESSLY-CAPT	WILSON	TX10	493	011836	OA	1987
PORTLAND NORTH	SAN PATRICIO	TX40	409	567067	ON	1974	PRESTON	GRAYSON	TX90	181	571936	ONA	1998
PORTLAND NW	SAN PATRICIO	TX40	409	567073	N	1975	PREWIT	CULBERSON	TX80	109	572058	O	1958
PORTLAND SOUTH	SAN PATRICIO	TX40	409	567084	N	1981	PREWITT	CLAY	TX90	077	572060	OA	1971
PORTLAND WEST	NUECES	TX40	355	567115	ONA	1966	PRICE	HUTCHINSON	TX95	233	572091	N	1984
PORTLAND WEST	SAN PATRICIO	TX40	409	567115	ONA	1966	PRICE	JACK	TX90	237	572091	OA	1982
POSIDIAN	PALO PINTO	TX70	363	567469	O	1974	PRICE	REAGAN	TX75	383	572091	OA	1953
POSSUM KINGDOM	PALO PINTO	TX70	363	567642	ONA	1957	PRICE	YOUNG	TX90	503	572091	OA	1982
POSSUM KINGDOM	STEPHENS	TX70	429	567642	ONA	1957	PRICE-COYLE	SHERMAN	TX95	421	013276	OA	1989
POSSUM KINGDOM WEST	PALO PINTO	TX70	363	567673	N	1959	PRICE-JORDON	NOLAN	TX70	353	001888	OA	1979
POSSUM RIDGE	JACKSON	TX20	239	567704	ON	1956	PRICHARD	ANDREWS	TX80	003	572215	OA	1953
POST	GARZA	TX85	169	567766	OA	1950	PRICHARD	CALLAHAN	TX70	059	572215	O	1942
POST HOLE	YOUNG	TX90	503	567828	O	1949	PRICKLY PEAR	MAVERICK	TX10	323	013278	N	1994
POST NW	GARZA	TX85	169	567859	OA	1964	PRIDDY	BROWN	TX70	049	572308	ONA	1986
POST OAK	FALLS	TX50	145	567890	O	1922	PRIDEAUX	ARCHER	TX90	009	572370	OA	1950
POST OAK	JACK	TX90	237	567890	ONA	1940	PRIDEAUX	YOUNG	TX90	503	572370	OA	1950
POST OAK HOLLOW	GOLIAD	TX20	175	014801	N	1993	PRIDEAUX NORTH	ARCHER	TX90	009	572401	OA	1953
POST OAK SOUTH	JACK	TX90	237	004036	N	1982	PRIDGEN	DE WITT	TX20	123	572432	N	1966
POST OAK SW	JACK	TX90	237	567921	OA	1969	PRIDHAM LAKE	VICTORIA	TX20	469	572463	ONA	1944
POST OAK WEST	JACK	TX90	237	567952	OA	1969	PRIDHAM LAKE SOUTH	VICTORIA	TX20	469	004262	N	1983
POST WEST	GARZA	TX85	169	001878	OA	1979	PRIDHAM LAKE WEST	VICTORIA	TX20	469	572494	ONA	1946
POSTE	ERATH	TX70	143	001879	N	1977	PRIEST	PECOS	TX80	371	572525	ONA	1980
POSTEET	ATASCOSA	TX10	013	568231	OA	1948	PRIEST & BEAVERS	PECOS	TX80	371	572556	OA	1957
POTH	WILSON	TX10	493	568293	O	1942	PRIEST & BEAVERS EAST	PECOS	TX80	371	001890	OA	1976
POTH EAST	WILSON	TX10	493	568303	OA	1973	PRIEST & BEAVERS NE	PECOS	TX80	371	001891	OA	1980
POTH NORTH	WILSON	TX10	493	568324	OA	1957	PRIEST & BEAVERS WEST	PECOS	TX80	371	572587	OA	1960
POTH NW	WILSON	TX10	493	568328	OA	1976	PRIMERO	HOWARD	TX80	227	011002	OA	1986
POTOSI	TAYLOR	TX70	441	568355	OA	1956	PRINCE	COOKE	TX90	097	572618	OA	1958
POTOSI SOUTH	TAYLOR	TX70	441	568386	OA	1952	PRINCESS LOUISE	SAN PATRICIO	TX40	409	572649	O	1948
POTRERO FARIAS	KENEDY	TX40	261	003919	N	1982	PRINCESS LOUISE SW	SAN PATRICIO	TX40	409	572680	N	1966
POTRERO FARIAS SOUTH	KENEDY	TX40	261	014583	N	1992	PRINCESS LOUISE WEST	SAN PATRICIO	TX40	409	572711	ONA	1970
POTRERO LOPENA	KENEDY	TX40	261	568479	ONA	1952	PRINDLE	CALLAHAN	TX70	059	00403		

Field Name	County Name	State Sub	Co Code	Field Code	Field Disc Type Year	Field Name	County Name	State Sub	Co Code	Field Code	Field Disc Type Year
PROBST-ANSON	JONES	TX70	253	007946	OA 1981	QUANAH SW	HARDEMAN	TX90	197	578926	OA 1965
PROCO	PARKER	TX70	367	006593	N 1984	QUANTOS	CROCKETT	TX75	105	578957	O 1968
PROCTOR	BROOKS	TX40	047	573238	ONA 1964	QUANTUM LEAP	CONCHO	TX75	095	014804	O 1993
PROCTOR	HARTLEY	TX95	205	573238	OA 1985	QUE	FISHER	TX70	151	003376	O 1998
PROCTOR	TAYLOR	TX70	441	573238	ONA 1956	QUE SERA	WEBB	TX40	479	579236	OA 1958
PROCTOR RANCH	HARTLEY	TX95	205	013731	O 1990	QUE SERA SW	WEBB	TX40	479	579267	O 1959
PROFFITT	YOUNG	TX90	503	573269	OA 1956	QUE SUERTA	WINKLER	TX80	495	003898	N 1999
PROGRESSO	HIDALGO	TX40	215	573362	N 1961	QUE SUERTE	CROCKETT	TX75	105	579298	O 1965
PROLER	COLEMAN	TX70	083	001895	ONA 1978	QUEEN ANN	BREWSTER	TX80	043	579422	O 1969
PRONGER	SHERMAN	TX95	421	016899	O 2001	QUEEN CITY	CASS	TX60	067	579484	N 1960
PRONGHORN	GLASSCOCK	TX80	173	573439	O 1981	QUEEN VICTORIA	VICTORIA	TX20	469	014049	N 1990
PRONTO	ZAPATA	TX40	505	573443	N 1988	QUEENS PEAK	MONTAGUE	TX90	337	579515	OA 1947
PROPER	SHERMAN	TX95	421	007223	N 1998	QUEENS PEAK SOUTH	MONTAGUE	TX90	337	579546	OA 1964
PROSPERO	DUVAL	TX40	131	014274	N 1991	QUEENS PEAK WEST	MONTAGUE	TX90	337	579577	OA 1967
PROTESTANT	REFUGIO	TX20	391	013645	N 2000	QUEMADO	MAVERICK	TX10	323	579608	N 1963
PROTHRO	COTTLE	TX85	101	573686	OA 1974	QUEST	CALLAHAN	TX70	059	579684	OA 1985
PROVEDENCE	MATAGORDA	TX30	321	017153	OA 2002	QUIBAR	WARD	TX80	475	579687	N 1979
PROVIDENCE	COTTLE	TX85	101	573703	N 1973	QUICK	RUNNELS	TX75	399	579690	OA 1984
PROVIDENCE	KING	TX85	269	573703	N 1975	QUICK	WEBB	TX40	479	579690	N 1977
PROVIDENCIA	ZAPATA	TX40	505	014379	N 1992	QUICK DRAW	KING	TX85	269	013412	O 1989
PROVIDENT CITY	COLORADO	TX30	089	573765	N 1994	QUICKSAND CREEK	NEWTON	TX30	351	579701	ONA 1946
PROVIDENT CITY EAST	LAVACA	TX20	285	573765	ONA 1942	QUIEN SABE	WEBB	TX40	479	579732	OA 1948
PROVIDENT CITY EAST	LAVACA	TX20	285	573796	ONA 1949	QUINBY	HARDEMAN	TX90	197	003774	OA 1998
PROVIDENT CITY NE	COLORADO	TX30	089	573827	ONA 1972	QUINCY RANCH	BEE	TX20	025	579834	ONA 1976
PROVIDENT CITY NE	LAVACA	TX20	285	573827	ONA 1961	QUINDUNO	ROBERTS	TX95	393	579856	ONA 1952
PROVIDENT CITY NORTH	LAVACA	TX20	285	000874	N 1982	QUINDUNO NE	ROBERTS	TX95	393	579887	N 1970
PROVIDENT CITY SW	LAVACA	TX20	285	573858	O 1957	QUINDUNO NORTH	ROBERTS	TX95	393	579918	ONA 1958
PROVIDENT CITY WEST	LAVACA	TX20	285	001896	N 1975	QUINDUNO SE	ROBERTS	TX95	393	579949	O 1953
PRUDENCE	KING	TX85	269	573870	N 1975	QUINLAN	HUNT	TX50	231	579980	ONA 1960
PRUE RANCH	FRIO	TX10	163	007226	OA 1997	QUINN	LIBERTY	TX30	291	580135	ONA 1951
PRUET	CALLAHAN	TX70	059	573941	OA 1978	QUINN NORTH	LIBERTY	TX30	291	580174	N 1976
PRUET	SHACKELFORD	TX70	417	573941	OA 1978	QUINN SOUTH	LIBERTY	TX30	291	001905	N 1980
PRUITT	ATASCOSA	TX10	013	573982	OA 1951	QUINNSACHE	LA SALLE	TX10	283	580197	O 1947
PRUITT	RUNNELS	TX75	399	573982	O 1982	QUINNSACHE SW	LA SALLE	TX10	283	580221	N 1974
PRUITT	STONEWALL	TX70	433	573982	OA 1984	QUINTO CREEK	JIM WELLS	TX40	249	580228	ONA 1942
PRUITT	WARD	TX80	475	573982	O 1942	QUINTO SOUTH	WARD	TX80	475	580259	OA 1967
PRUITT	WISE	TX90	497	573982	N 1965	QUITA	BROWN	TX70	049	010841	OA 1986
PRUITT EAST	WARD	TX80	475	574044	O 1966	QUITERIA	BROOKS	TX40	047	009314	N 1985
PRUITT NORTH	ATASCOSA	TX10	013	012044	OA 1988	QUITMAN	WOOD	TX60	499	580414	ONA 1942
PRUITT SE	ATASCOSA	TX10	013	574075	OA 1955	QUITMAN CATHEY	WOOD	TX60	499	580476	ONA 1960
PRUITT SOUTH	ATASCOSA	TX10	013	574106	OA 1983	QUITMAN EAST	WOOD	TX60	499	580507	OA 1959
PRUITT SOUTH	FRIO	TX10	163	574106	OA 1983	QUITMAN GLADYS	WOOD	TX60	499	580538	O 1961
PRUSKE	WILSON	TX10	493	002223	OA 1980	QUITMAN GOLDSMITH	WOOD	TX60	499	580569	ON 1960
PRYOR EAST	ZAVALA	TX10	507	002969	ONA 1979	QUITMAN GOLDSMITH SE	WOOD	TX60	499	580600	ON 1960
PRYOR RANCH NE	ZAVALA	TX10	507	574196	N 1979	QUITMAN GRAHAM	WOOD	TX60	499	580606	N 1976
PRYOR RANCH NORTH	ZAVALA	TX10	507	574195	N 1977	QUITMAN GRICE	WOOD	TX60	499	008943	OA 1985
PRYOR RANCH NW	ZAVALA	TX10	507	006863	N 1983	QUITMAN NE	WOOD	TX60	499	580610	ONA 1975
PRYOR RANCH SOUTH	ZAVALA	TX10	507	574197	N 1977	QUITMAN NW	WOOD	TX60	499	580631	OA 1959
PRYOR RANCH WEST	ZAVALA	TX10	507	574198	ONA 1977	QUITMAN RAPPE	WOOD	TX60	499	580646	O 1962
PRYOR WEST	ZAVALA	TX10	507	007453	N 1982	QUITMAN SE	WOOD	TX60	499	580662	ONA 1959
PSB	JIM WELLS	TX40	249	009662	OA 1985	QUITMAN SOUTH	WOOD	TX60	499	580693	OA 1959
PSHIGODA	OCHILTREE	TX95	357	574199	ONA 1953	QUITMAN SW	WOOD	TX60	499	580724	O 1958
PSHIGODA NORTH	OCHILTREE	TX95	357	574230	OA 1967	QUITMAN-MCINTOSH	WOOD	TX60	499	010842	OA 1986
PSHIGODA WEST	OCHILTREE	TX95	357	574261	OA 1960	QUITO	WARD	TX80	475	580755	ONA 1953
PUCKETT	PECOS	TX80	371	574362	ONA 1952	QUITO EAST	WARD	TX80	475	580786	ONA 1954
PUCKETT EAST	PECOS	TX80	371	574372	ONA 1975	QUITO SOUTH	WARD	TX80	475	580817	OA 1967
PUCKETT NORTH	PECOS	TX80	371	574393	ON 1961	QUITO WEST	WARD	TX80	475	580848	OA 1955
PUCKETT WEST	PECOS	TX80	371	574398	N 1977	QV	RUNNELS	TX75	399	000772	OA 1980
PUDDIN	YOUNG	TX90	503	010602	OA 1985	R & A	HOCKLEY	TX85	219	581600	OA 1977
PUEBLO	CALLAHAN	TX70	059	001897	OA 1980	R & G	WEBB	TX40	479	581663	N 1968
PUERTO BAY	ARANSAS	TX40	007	574455	ONA 1953	R & R ECKARD	EASTLAND	TX70	133	014381	N 1992
PUERTO BAY	SAN PATRICIO	TX40	409	574455	ON 1953	R A C	STEPHENS	TX70	429	012610	OA 1984
PUERTO BAY WEST	SAN PATRICIO	TX40	409	574486	ON 1955	R A M	ANDERSON	TX60	001	006157	N 1983
PUERTO RICO	HIDALGO	TX40	215	016865	N 2000	R B	BROWN	TX70	049	001906	N 1953
PUIG	ZAPATA	TX40	505	001898	N 1977	R B C	COKE	TX75	081	581712	OA 1976
PULLEN	HOUSTON	TX60	225	574641	O 1962	R B MITCHELL	DUVAL	TX40	131	012611	N 1988
PULLIAM	TOM GREEN	TX75	451	574672	OA 1949	R C R	GREGG	TX60	183	013627	OA 1990
PUMPHREY	STONEWALL	TX70	433	574765	OA 1954	R C W	WALKER	TX30	471	581718	N 1977
PUMPHREY NORTH	STONEWALL	TX70	433	574796	OA 1955	R D CARAWAY	CALLAHAN	TX70	059	006158	OA 1983
PUMPHREY WEST	STONEWALL	TX70	433	574827	OA 1958	R D MILLS	ROBERTS	TX95	393	581725	ONA 1968
PUNDT	LIPSCOMB	TX95	295	575090	N 1977	R D N	NOLAN	TX70	353	581756	O 1959
PUNK	ARCHER	TX90	009	575106	O 1959	R D PRICE	GRAY	TX95	179	006931	N 1996
PUNKIN	LEON	TX50	289	575137	N 1966	R D PRICE	ROBERTS	TX95	393	006931	N 1984
PURDY	ANDREWS	TX80	003	575261	O 1991	R D S	SMITH	TX60	423	581787	O 1963
PURE GUTS	WHARTON	TX30	481	015326	O 1995	RE BOB SMITH	NEWTON	TX30	351	581818	O 1953
PURE MERCY	SAN JACINTO	TX30	407	004038	ONA 1982	RE G	SCHLEICHER	TX75	413	581849	ONA 1957
PURE-BEAN	CROCKETT	TX75	105	575509	OA 1952	RE G SOUTH	SCHLEICHER	TX75	413	581880	OA 1967
PURE-BEAN SOUTH	CROCKETT	TX75	105	575540	OA 1964	RE G SW	SCHLEICHER	TX75	413	007948	ONA 1980
PURLEY	FRANKLIN	TX60	159	008794	O 1985	RE H	NOLAN	TX70	353	015524	O 1981
PURPLE	JONES	TX70	253	006865	OA 1984	R F W	STEPHENS	TX70	429	001907	N 1981
PURSLEY	JACK	TX90	237	001901	ONA 1978	R F W	WISE	TX90	497	001907	N 1981
PURT	ANDERSON	TX60	001	575571	OA 1962	R G A	STONEWALL	TX70	433	010603	O 1985
PURT EAST	ANDERSON	TX60	001	009313	O 1985	R H F	OCHILTREE	TX95	357	581911	ONA 1956
PURT WEST	ANDERSON	TX60	001	575602	ONA 1967	R H F EAST	OCHILTREE	TX95	357	581942	N 1961
PURVIS	BROWN	TX70	049	014478	O 1992	R H G	NOLAN	TX70	353	003920	OA 1983
PUTNAM	CALLAHAN	TX70	059	575633	O 1950	R H NOBLES	WISE	TX90	497	581969	OA 1978
PUTNAM	PECOS	TX80	371	575633	ONA 1955	R J	STEPHENS	TX70	429	581981	N 1978
PUTNAM EAST	PECOS	TX80	371	575664	O 1974	R J BLACK	COMANCHE	TX70	093	001908	ONA 1981
PUTNAM NE	CALLAHAN	TX70	059	575726	ONA 1975	R J BLACK	HAMILTON	TX70	193	001908	ONA 1981
PUTNAM NORTH	CALLAHAN	TX70	059	575757	ONA 1976	R J CAREY	STEPHENS	TX70	429	001909	N 1979
PUTNAM NORTH	PECOS	TX80	371	575757	N 1960	R J ONE	JACK	TX90	237	003921	N 1983
PUTNAM NW	CALLAHAN	TX70	059	016715	N 1985	R J V	IRION	TX75	235	008944	O 1985
PUTNAM SE	CALLAHAN	TX70	059	575788	OA 1980	R L G	TOM GREEN	TX75	451	000773	ONA 1979
PUTNAM SOUTH	CALLAHAN	TX70	059	575819	ONA 1951	R O C	WARD	TX80	475	582004	ONA 1969
PUTNAM WEST	CALLAHAN	TX70	059	575881	ONA 1975	R O J	LYNN	TX85	305	001910	OA 1981
PUTSKI	GALVESTON	TX30	167	016367	N 1996	R P HOLLAND	WILSON	TX10	493	582035	O 1962
PUTTY	ARCHER	TX90	009	575912	O 1964	R Q S	NOLAN	TX70	353	009315	OA 1985
PV TWO	CRANE	TX80	103	013411	OA 1989	R S L	WISE	TX90	497	582050	OA 1975
PYLE	HARDIN	TX30	199	576184	OA 1972	R S MATTHEWS	ZAVALA	TX10	507	002224	N 1978
PYOTE	WARD	TX80	475	576308	O 1942	R S R	ARCHER	TX90	009	001911	O 1982
PYOTE BAY	WARD	TX80	475	015596	O 1996	R S R	PALO PINTO	TX70	363	001911	N 1981
PYOTE SOUTH	WARD	TX80	475	576339	OA 1960	R W B	PALO PINTO	TX70	363	010604	N 1985
PYOTE SW	WARD	TX80	475	576370	O 1967	R W P	GLASSCOCK	TX80	173	008945	OA 1985
PYRON	FISHER	TX70	151	576556	OA 1951	R WRIGHT	THROCKMORTON	TX70	447	003922	O 1983
PYWACKET	PALO PINTO	TX70	363	007947	N 1981	R Z T	CALLAHAN	TX70	059	016750	N 1985
Q I S D	HARDEMAN	TX90	197	015782	O 1995	RAB	MIDLAND	TX80	329	014854	O 1994
QQQ	KING	TX85	269	011004	O 1986	RABB	FORT BEND	TX30	157	582097	ONA 1968
QUAIL	KLEBERG	TX40	273	578709	N 1967	RABB'S PRAIRIE	FAYETTE	TX30	149	013555	O 1990
QUALLS	JONES	TX70	253	013280	OA 1989	RABEL	COLORADO	TX30	089	582267	N 1972
QUANAH	HARDEMAN	TX90	197	578864	OA 1950	RACCOON BEND	AUSTIN	TX30	015	582283	

TEXAS

Field Name	County Name	State Sub	Co Code	Field Code	Field Type	Field Disc Year	Field Name	County Name	State Sub	Co Code	Field Code	Field Type	Field Disc Year
RACHAL	BROOKS	TX40	047	582469	ONA	1945	RANDON	FORT BEND	TX30	157	586158	N	1954
RACHAL SW	BROOKS	TX40	047	582475	N	1977	RANDON EAST	FORT BEND	TX30	157	000143	ONA	1980
RACHEL	COLEMAN	TX70	083	015973	OA		RAND-PAULSON	HOCKLEY	TX85	219	015554	O	1995
RACHEL-H	CLAY	TX90	077	007652	OA	1984	RANDY	ARCHER	TX90	009	586189	O	1956
RACHELS	COMANCHE	TX70	093	582789	ONA	1978	RANDY PICKETT	GOLIAD	TX20	175	013049	N	1988
RACHUI	ROBERTSON	TX50	395	016368	N	1997	RANGER	EASTLAND	TX70	133	586313	OA	1959
RACKLEY	LIVE OAK	TX20	297	008603	N	1984	RANGER	STEPHENS	TX70	429	586313	OA	1959
RACUE	REEVES	TX80	389	582531	OA	1964	RANGER NW	EASTLAND	TX70	133	001918	OA	1980
RADER	LIPSCOMB	TX95	295	582590	OA	1975	RANGER NW	STEPHENS	TX70	429	001918	OA	1980
RADIE	COOKE	TX90	097	014586	O	1992	RANGER SOUTH	EASTLAND	TX70	133	006689	OA	1984
RADIUM	JONES	TX70	253	582624	O	1950	RANGER WEST	EASTLAND	TX70	133	586468	N	1949
RADIUM WEST	JONES	TX70	253	014479	OA	1992	RANGER-EASTLAND	EASTLAND	TX70	133	586375	N	1952
RAFFERTY	HANSFORD	TX95	195	016542	N	2000	RANKIN	HARRIS	TX30	201	586592	ONA	1946
RAFTER CROSS	BORDEN	TX85	033	582810	OA	1958	RANKIN EAST	HARRIS	TX30	201	586623	ONA	1968
RAFTER CROSS SOUTH	BORDEN	TX85	033	582841	OA	1960	RANKIN SE	HARRIS	TX30	201	586700	O	1980
RAFTER JAY	PARKER	TX70	367	015731	N	1995	RANKIN SOUTH	HARRIS	TX30	201	586716	N	1953
RAFTER O RANCH	OLDHAM	TX95	359	008948	N	1995	RANKIN-PITCOCK	YOUNG	TX90	503	586654	O	1952
RAGLAND	BROOKS	TX40	047	582965	N	1953	RANKIN-SCOTT	YOUNG	TX90	503	586685	O	1956
RAGLAND NW	JIM WELLS	TX40	249	582996	N	1971	RANSOM ISLAND	NUECES	TX40	355	586778	ONA	1953
RAGSDALE	BEE	TX20	025	583151	ONA	1951	RANURA	KENEDY	TX40	261	016555	N	2000
RAGSDALE CREEK	LAVACA	TX20	025	583182	N	1971	RAPE	TOM GREEN	TX75	451	586871	O	1952
RAGSDALE NORTH	BEE	TX20	025	001914	N	1979	RAPPS	HARDEMAN	TX90	197	001919	OA	1981
RAGSDALE RANCH	LAVACA	TX20	025	583188	N	1975	RAPTURE	WEBB	TX40	479	586995	N	1983
RAGTIME	WEBB	TX40	479	004263	N	1983	RASAU	KARNES	TX20	255	011235	OA	1987
RAIDER	NUECES	TX40	355	006594	N	1983	RASBERRY	FOARD	TX90	155	587057	OA	1955
RAILROAD	LEE	TX30	287	006160	OA	1983	RASBERRY NE	FOARD	TX90	155	008949	OA	1985
RAILSBACK	GRAYSON	TX90	181	583430	OA	1963	RASHAP	TERRELL	TX75	443	587062	N	1977
RAINBOW	MILAM	TX10	331	583461	ONA	1983	RASMUSSEN	ARCHER	TX90	009	587088	O	1949
RAINBOW	RUNNELS	TX75	399	583461	O	1949	RASOR	ROBERTS	TX95	393	587102	OA	1978
RAINBOW BEND	LA SALLE	TX10	283	583492	O	1947	RATCLIFF	CLAY	TX90	077	587119	OA	1979
RAINBOW BEND SW	LA SALLE	TX10	283	583585	OA	1968	RATEX EZRA	COLEMAN	TX70	083	013052	N	1988
RAINBOW BRIDGE	JEFFERSON	TX30	245	006047	N	1983	RATH	DE WITT	TX20	123	587130	N	1977
RAINBOW SEVEN	EASTLAND	TX70	133	015021	OA	1992	RATLIFF	ECTOR	TX80	135	587181	OA	1954
RAINE	ZAVALA	TX10	507	583771	N	1964	RATLIFF CREEK	COLORADO	TX30	089	587212	N	1965
RAINES	YOUNG	TX90	503	012259	O	1986	RATLIFF NORTH	ECTOR	TX80	135	012047	OA	1987
RAINOSHEK	WHARTON	TX30	481	014050	N	1990	RAT'S NEST	ORANGE	TX30	361	005533	N	1998
RAINTREE	ANGELINA	TX60	005	583903	N	1978	RATTLESNAKE	MARTIN	TX80	317	587274	OA	1983
RAINWATER	WILBARGER	TX90	487	584019	OA	1969	RATTLESNAKE CREEK	GARZA	TX85	169	014587	O	1993
RAISIN	VICTORIA	TX20	469	001917	N	1979	RATTLESNAKE MOUND	BRAZORIA	TX30	039	587398	ONA	1960
RAISIN NORTH	VICTORIA	TX20	469	012046	N	1988	RATTLESNAKE MOUND WEST	BRAZORIA	TX30	039	587409	N	1974
RALEY	JACK	TX90	237	584267	ONA	1965	RATTLESNAKE MOUNTAIN	SHACKELFORD	TX70	417	587429	OA	1951
RALLEN	FISHER	TX70	151	584298	OA	1951	RATTLESNAKE POINT	ARANSAS	TX40	007	587491	ON	1968
RALPH CANTRELL	BRAZORIA	TX30	039	006506	ONA	1984	RAUDIO	ERATH	TX70	143	001920	N	1980
RALPH J	LIVE OAK	TX20	297	584360	N	1970	RAUGHTON	HASKELL	TX70	207	010607	O	1985
RALPH RANCH	ANDREWS	TX80	003	584391	O	1964	RAUN	WHARTON	TX30	481	015706	N	1996
RALPH SPENCE	HOUSTON	TX60	225	584422	ONA	1952	RAVEN CREEK	FISHER	TX70	151	587708	OA	1954
RALSTON-BRAGG	COLEMAN	TX70	083	584484	OA	1957	RAVEN CREEK	JONES	TX70	253	587708	OA	1954
RALSTON-BRAGG NW	COLEMAN	TX70	083	584515	O	1958	RAVEN CREEK NORTH	FISHER	TX70	151	001921	OA	1981
RAMADA	NUECES	TX40	355	584670	OA	1957	RAVEN FOREST	MONTGOMERY	TX30	339	003113	N	1982
RAMADA EAST	NUECES	TX40	355	584675	OA	1974	RAVITO	ANDREWS	TX80	003	011561	OA	1987
RAMADA SOUTH	NUECES	TX40	355	584701	ON	1961	RAWLINGS	COKE	TX75	081	587956	OA	1952
RAMAN	HOWARD	TX80	227	006979	OA	1984	RAWLINGS NORTH	COKE	TX75	081	000774	N	1980
RAMBLER	DE WITT	TX20	123	012613	N	1987	RAWLINS	ANDERSON	TX60	001	002961	O	1998
RAMBO	MARION	TX60	315	584732	ONA	1966	RAWLINS 9	ANDERSON	TX60	001	017016	O	2002
RAMBO NORTH	CASS	TX60	067	584751	ONA	1975	RAWLNS	EASTLAND	TX70	133	001922	OA	1980
RAMERS ISLAND	TYLOR	TX70	441	584763	N	1983	RAWLS	HOOD	TX70	221	001922	OA	1980
RAMERS ISLAND	TYLER	TX30	457	584763	ONA	1942	RAY	BEE	TX20	025	588018	OA	1935
RAMERS ISLAND SOUTH	TYLER	TX30	457	584775	OA	1973	RAY	COKE	TX75	081	588018	OA	1980
RAMIRENA	LIVE OAK	TX20	297	584794	ONA	1938	RAY	FISHER	TX70	151	588018	OA	1983
RAMIRENA NE	LIVE OAK	TX20	297	584825	ONA	1959	RAY	NOLAN	TX70	353	588018	OA	1980
RAMIRENA NORTH	LIVE OAK	TX20	297	584856	N	1963	RAY ALBAUGH	MITCHELL	TX80	335	588049	OA	1966
RAMIRENA NW	LIVE OAK	TX20	297	584863	N	1977	RAY B	NOLAN	TX70	353	004496	O	1983
RAMIRENA SW	JIM WELLS	TX40	249	584887	ONA	1952	RAY JONES	ARCHER	TX90	009	588111	OA	1958
RAMIRENA SW	LIVE OAK	TX20	297	584887	ONA	1952	RAY PASTURE	JONES	TX70	253	003506	O	1998
RAMIRENO	ZAPATA	TX40	505	584896	N	1975	RAY POINT	LIVE OAK	TX20	297	588157	ONA	1973
RAMIREZ	JIM HOGG	TX40	247	584905	ON	1980	RAY POINT NORTH	LIVE OAK	TX20	297	588162	ONA	1977
RAMIREZ	ZAPATA	TX40	505	584905	N	1975	RAY POINT SW	LIVE OAK	TX20	297	588167	ONA	1975
RAMLOR	CALLAHAN	TX70	059	584918	OA	1954	RAY POINT WEST	LIVE OAK	TX20	297	002829	N	1981
RAMON	SCHLEICHER	TX75	413	584949	OA	1980	RAY RICHEY	EASTLAND	TX70	133	012048	OA	1985
RAMP	HEMPHILL	TX95	211	585042	ON	1966	RAYBURN LAKE	ANGELINA	TX60	005	001923	N	1981
RAMP NE	HEMPHILL	TX95	211	585063	N	1975	RAYCO	COLEMAN	TX70	083	006932	N	1984
RAMPART	JONES	TX70	253	015327	O	1994	RAYCUT	TAYLOR	TX70	441	588266	O	1954
RAMSEY	CALLAHAN	TX70	059	585135	ONA	1980	RAY-DAVIS	YOUNG	TX90	503	588080	O	1956
RAMSEY	COLORADO	TX30	089	585135	ONA	1949	RAYMONDVILLE	KENEDY	TX40	261	588421	ONA	1945
RAMSEY EAST	COLORADO	TX30	089	585197	ONA	1969	RAYMONDVILLE	WILLACY	TX40	489	588421	ONA	1945
RANBALM	COOKE	TX90	097	585414	OA	1954	RAYMONDVILLE SOUTH	WILLACY	TX40	489	588452	ON	1966
RANBALM EAST	COOKE	TX90	097	585445	O	1955	RAYNEL	CALLAHAN	TX70	059	004041	OA	1982
RANCH	CROCKETT	TX75	105	585476	ONA	1953	RAY-WILCOX	BEE	TX20	025	588235	N	1943
RANCH HOUSE	KING	TX85	269	013158	OA	1988	RAYWOOD	LIBERTY	TX30	291	588731	ONA	1953
RANCH VIEW	SHACKELFORD	TX70	417	585538	OA	1962	RAYWOOD NORTH	LIBERTY	TX30	291	009476	N	1984
RANCH VIEW SOUTH	SHACKELFORD	TX70	417	585569	OA	1968	RAYWOOD SE	LIBERTY	TX30	291	588762	O	1957
RANCH VIEW WEST	SHACKELFORD	TX70	417	585631	OA	1971	RAYWOOD SOUTH	LIBERTY	TX30	291	588764	ONA	1979
RANCHL	UPTON	TX75	461	585662	O	1952	RAYWOOD WEST	LIBERTY	TX30	291	588766	N	1975
RANCHERIAS NORTH	STARR	TX40	427	006162	N	1983	R-B	POLK	TX30	373	581707	N	1974
RANCHERO	STARR	TX40	427	585693	N	1995	RCMSU 2	WILBARGER	TX90	487	588882	1970	
RANCHO BLANCO	WEBB	TX40	479	010843	N	1986	RDC	CALLAHAN	TX70	059	011563	OA	1984
RANCHO DE PAZ	PALO PINTO	TX70	363	011841	N	1985	REA	YOAKUM	TX85	501	589003	OA	1964
RANCHO SAENZ	DUVAL	TX40	131	014805	OA	1992	READ	YOAKUM	TX85	501	589034	OA	1967
RANCHO SOLO	DUVAL	TX40	131	585755	ONA	1935	READ RANCH	CROCKETT	TX75	105	015499	N	1995
RANCHO SOLO NE	DUVAL	TX40	131	014382	O	1992	REAGAN	PALO PINTO	TX70	363	589127	N	1979
RANCHO VIEJO	JIM HOGG	TX40	247	585786	OA	1967	REAGAN	REAGAN	TX75	383	589127	N	1981
RANCHO VIEJO	WEBB	TX40	479	585786	ONA	1983	REAGAN RANCH	ROBERTSON	TX50	395	009316	N	1985
RANCHO-GRANDE	WEBB	TX40	479	011234	N	1986	REALITOS EAST	DUVAL	TX40	131	589220	ONA	1949
RAND MILLARD	NOLAN	TX70	353	015022	O	1992	REALITOS SOUTH	DUVAL	TX40	131	589245	ONA	1980
RAND MORGAN	JIM WELLS	TX40	249	585817	ONA	1953	REALITOS SW	DUVAL	TX40	131	589251	O	1963
RAND MORGAN EAST	NUECES	TX40	355	585821	N	1974	REAMES	SHACKELFORD	TX70	417	009637	OA	1983
RANDADO	ZAPATA	TX40	247	585848	ONA	1945	REAMES WEST	HASKELL	TX70	207	005319	OA	1983
RANDADO EAST	JIM HOGG	TX40	247	585879	N	1965	REASOR	BEXAR	TX10	029	589375	OA	1956
RANDADO NE	JIM HOGG	TX40	247	585889	N	1978	REASOR	WILSON	TX10	493	589375	OA	1956
RANDADO NORTH	JIM HOGG	TX40	247	585910	N	1959	REAST	GRAYSON	TX90	181	589406	OA	1955
RANDADO RANCH	YOUNG	TX90	503	008288	OA	1980	REAVES	STEPHENS	TX70	429	012836	ON	1988
RANDADO RANCH	ZAPATA	TX40	505	008288	OA	1980	REAVES NORTH	REEVES	TX80	389	5		

Field Name	County Name	State Sub	Co Code	Field Code	Field Disc Type Year	Field Name	County Name	State Sub	Co Code	Field Code	Field Disc Type Year
RED	BORDEN	TX85	033	589822	OA 1980	REFUGIO SOUTH	REFUGIO	TX20	391	001933	N 1980
RED	PALO PINTO	TX70	363	589822	N 1982	REFUGIO WEST	REFUGIO	TX20	391	594118	N 1986
RED APPALOOSA	CONCHO	TX75	095	007949	ONA 1981	REFUGIO-FOX	REFUGIO	TX20	391	594056	ONA 1928
RED ASP	HARDEMAN	TX90	197	008604	OA 1984	REGAL	SCHLEICHER	TX75	413	000778	OA 1979
RED BANK CREEK	JASPER	TX30	241	589871	OA 1985	REGAL	STEPHENS	TX70	429	000778	ONA 1984
RED BLUFF	LOVING	TX80	301	590026	ONA 1953	REGAL SOUTH	SCHLEICHER	TX75	413	013921	OA 1990
RED BRANCH	TRINITY	TX30	455	590150	N 1965	REGALO-DIVINO	NOLAN	TX70	353	015525	O 1996
RED BRANCH EAST	TRINITY	TX30	455	006692	N 1984	REGAN	PARKER	TX70	367	013054	N 1989
RED BUZZARD	SCHLEICHER	TX75	413	012615	N 1988	REGAN-EDWARDS	WARD	TX80	475	594273	OA 1955
RED CANYON	STONEWALL	TX70	433	000776	OA 1982	REGINA	SHACKELFORD	TX70	417	594319	OA 1976
RED CREEK	HASKELL	TX70	207	590274	N 1978	REHM	HARTLEY	TX95	205	594366	O 1954
RED CREEK	TOM GREEN	TX75	451	590274	O 1974	REHM NORTH	HARTLEY	TX95	205	015711	O 1996
RED DAWG	HARDEMAN	TX90	197	010608	OA 1985	REICH	EASTLAND	TX70	133	594397	OA 1984
RED DEER	ROBERTS	TX95	393	590305	ONA 1958	REICHERT	GOLIAD	TX20	175	594552	N 1986
RED DEER CREEK	HEMPHILL	TX95	211	590308	ONA 1975	REID	JONES	TX70	253	594583	OA 1940
RED DEER CREEK	ROBERTS	TX95	393	590308	ONA 1975	REID-ELLIOTT	TAYLOR	TX70	441	594614	O 1956
RED DEER CREEK SOUTH	HEMPHILL	TX95	211	000328	N 1979	REIDENBACH	TAYLOR	TX70	441	594800	OA 1948
RED DEER NE	HEMPHILL	TX95	211	590313	ON 1977	REID-MCLENNAN	CALLAHAN	TX70	059	001934	OA 1981
RED DEER NE	ROBERTS	TX95	393	590313	ON 1977	REID-MCLENNAN	STEPHENS	TX70	429	001934	OA 1981
RED DRAW	HOWARD	TX80	227	001926	OA 1980	REIFFERT	DE WITT	TX20	123	594905	N 1972
RED FISH BAY	NUECES	TX40	355	590398	ONA 1951	REILLY	STARR	TX40	427	594955	ON 1959
RED FISH BAY NE	NUECES	TX40	355	590460	N 1959	REILLY RANCH	PALO PINTO	TX70	363	594969	N 1978
RED FISH BAY NORTH	NUECES	TX40	355	590491	ONA 1959	REILLY SPRINGS	HOPKINS	TX50	223	594985	ONA 1961
RED FISH BAY SOUTH	NUECES	TX40	355	590502	OA 1984	REILLY SPRINGS SW	HOPKINS	TX50	223	594986	O 1973
RED FISH BAY-MUSTANG IS	NUECES	TX40	355	590429	N 1949	REINECKE	BORDEN	TX85	033	595110	OA 1950
RED FISH REEF	CHAMBERS	TX30	071	590522	ONA 1940	REINECKE EAST	BORDEN	TX85	033	595141	OA 1950
RED FISH REEF	GALVESTON	TX30	167	590522	ONA 1967	REINECKE SE	BORDEN	TX85	033	015329	O 1995
RED FISH REEF EAST	CHAMBERS	TX30	071	590553	O 1945	REINECKE SOUTH	BORDEN	TX85	033	595153	OA 1973
RED FISH REEF NORTH	CHAMBERS	TX30	071	590584	ONA 1953	REISER	WEBB	TX40	479	595203	N 1909
RED FISH REEF NW	CHAMBERS	TX30	071	590590	OA 1972	REISER EAST	WEBB	TX40	479	595207	N 1978
RED FISH REEF SOUTH	CHAMBERS	TX30	071	590615	OA 1944	REITER	FREESTONE	TX50	161	595234	OA 1952
RED FISH REEF SOUTH	GALVESTON	TX30	167	590615	OA 1944	REITER	LIMESTONE	TX50	293	595234	OA 1952
RED FISH REEF SW	CHAMBERS	TX30	071	590646	ONA 1957	REITER	NAVARRO	TX50	349	595234	OA 1952
RED FISH REEF WEST	CHAMBERS	TX30	071	590677	O 1964	REITER NORTH	NAVARRO	TX50	349	595265	OA 1954
RED FLAT	RUNNELS	TX75	399	590708	OA 1957	REITZ	WHARTON	TX30	481	595296	N 1949
RED FLAT EAST	RUNNELS	TX75	399	590739	O 1964	REJELETTA SOUTH	DUVAL	TX40	131	006695	N 1983
RED FLAT NE	RUNNELS	TX75	399	590770	OA 1964	REKA	NAVARRO	TX50	349	595327	ONA 1953
RED FORK	BORDEN	TX85	033	590801	O 1953	REKLAW	CHEROKEE	TX60	073	595358	N 1955
RED HAWK	DAWSON	TX85	115	014855	O 1993	REKLAW EAST	CHEROKEE	TX60	073	000780	N 1980
RED HILL	DICKENS	TX85	125	590894	OA 1988	RELAY	HOWARD	TX80	227	595374	OA 1976
RED HORSE	CALLAHAN	TX70	059	591018	ONA 1951	RELIANCE	CRANE	TX80	103	015156	OA 1997
RED HORSE NW	CALLAHAN	TX70	059	591049	O 1953	RELIANCE	GLASSCOCK	TX80	173	015156	O 1994
RED HOUSE	REAGAN	TX75	383	591080	OA 1983	RELLENO	DE WITT	TX20	123	013514	N 1989
RED HOUSE EAST	REAGAN	TX75	383	008605	OA 1984	REMBERT	MONTGOMERY	TX30	339	012262	N 1985
RED LAKE	FREESTONE	TX50	161	591111	ONA 1934	REMCO	STARR	TX40	427	595451	ONA 1956
RED LAKE	HOWARD	TX80	227	591111	OA 1981	REMCO WEST	STARR	TX40	427	595482	N 1971
RED LAKE EAST	FREESTONE	TX50	161	591142	N 1993	REN	JONES	TX70	253	002226	N 1982
RED LAKE NORTH	FREESTONE	TX50	161	591173	N 1995	RENATE	ZAVALA	TX10	507	595715	ONA 1978
RED LAND	ANGELINA	TX60	005	591235	O 1939	RENAUD & TUNSTALL	PECOS	TX80	371	595730	O 1960
RED LAND NE	ANGELINA	TX60	005	004042	N 1982	RENAUD & TUNSTALL	WINKLER	TX80	495	595730	O 1960
RED LAND NORTH	ANGELINA	TX60	005	001927	N 1980	RENDERBROOK CREEK	STERLING	TX80	431	014383	OA 1991
RED LINE	ORANGE	TX30	361	591266	ONA 1983	RENDHAM	BAYLOR	TX90	023	595761	OA 1940
RED LOFLIN	GARZA	TX85	169	591390	OA 1958	RENDHAM NORTH	BAYLOR	TX90	023	595792	O 1957
RED LOFLIN NORTH	GARZA	TX85	169	591421	OA 1959	RENDHAM NW	BAYLOR	TX90	023	595823	O 1958
RED LOOP	RUSK	TX60	401	017133	O 2002	RENDHAM WEST	BAYLOR	TX90	023	001935	OA 1981
RED MOON	PANOLA	TX60	365	016582	N 2000	RENE MARTINEZ	DUVAL	TX40	131	009317	OA 1985
RED MUD	KENT	TX85	263	591638	OA 1970	RENEAU	THROCKMORTON	TX70	447	595885	O 1955
RED MUD CREEK	BORDEN	TX85	033	006163	OA 1983	RENEE	HARRIS	TX30	201	595916	N 1971
RED MUD HILL	KENT	TX60	401	013513	N 1989	RENEGADE	SHACKELFORD	TX70	417	595947	OA 1984
RED OAK	LEON	TX50	289	591669	ONA 1963	RENGER	LAVACA	TX20	285	596164	N 1969
RED OAK SE	LEON	TX50	289	001928	N 1967	RENO	ARCHER	TX90	009	596257	OA 1948
RED OAK SOUTH	LEON	TX50	289	591708	OA 1977	RENO	PARKER	TX70	367	596257	ONA 1959
RED RIVER	HARDEMAN	TX90	197	591731	OA 1976	RENO EAST	ARCHER	TX90	009	596319	OA 1949
RED RIVER VALLEY	WILBARGER	TX90	487	009905	OA 1985	RENO-BAPTIST	ARCHER	TX90	009	596288	O 1949
RED SPRINGS	SMITH	TX60	423	592010	ONA 1949	RENO-JEAN	ARCHER	TX90	009	596350	O 1951
RED SPRINGS WEST	SMITH	TX60	423	006693	OA 1984	RENO-PETERSON	ARCHER	TX90	009	596381	O 1950
RED TOP	YOUNG	TX90	503	001929	ONA 1979	RENSHAW	ATASCOSA	TX10	013	596412	OA 1959
REDBIRD	HARDEMAN	TX90	197	592258	OA 1976	RENTFRO	LIVE OAK	TX20	297	596443	O 1968
REDDIN	JONES	TX70	253	592382	ONA 1952	RENTIE	SHERMAN	TX95	421	014051	ON 1991
REDDIN	TAYLOR	TX70	441	592382	ONA 1952	RENZ	COLORADO	TX30	089	596455	N 1975
REDDIN UNIT	JONES	TX70	253	592444	O 1942	REO	BORDEN	TX85	033	007175	OA 1980
REDDIN UNIT	TAYLOR	TX70	441	592444	OA 1942	REPRIEVE	HARDEMAN	TX90	197	003114	OA 1982
REDDIN-FRAZIER	TAYLOR	TX70	441	592413	O 1942	RESACA CREEK	JIM WELLS	TX40	249	005322	N 1983
REDDING	WHEELER	TX95	483	592475	N 1982	RETAMA WEST	WEBB	TX40	479	008293	OA 1982
REDD-WILLINGHAM	ANGELINA	TX60	005	004781	N 1983	RETAMIA	WEBB	TX40	479	596660	ONA 1944
REDEMPTION	CROCKETT	TX75	105	016372	N 1997	RETAMIA SOUTH	WEBB	TX40	479	596691	O 1965
REDFORD	FISHER	TX70	151	592568	O 1949	RETREAT	GRIMES	TX30	185	596722	O 1951
REDING	WILSON	TX10	493	592599	OA 1964	REUTER	FAYETTE	TX30	149	006866	N 1984
REDMAN	COOKE	TX90	097	592754	OA 1953	REUTINGER	KING	TX85	269	596908	OA 1960
REDMOND	FAYETTE	TX30	149	013283	N 1989	REVELATION	ARCHER	TX90	009	597001	OA 1975
REDMOND CREEK	LIBERTY	TX30	291	013920	N 1990	REVEN	JACKSON	TX20	239	015023	N 1994
REDROCK	BASTROP	TX10	021	009906	O 1939	REVILLO	SCURRY	TX85	415	597032	OA 1955
REDROCK WEST	BASTROP	TX10	021	009907	O 1966	REX	EASTLAND	TX70	133	597063	O 1982
RED-TEX	COLEMAN	TX70	083	006980	OA 1984	REXVILLE	AUSTIN	TX30	015	017175	N 2001
RED-TEX	STEPHENS	TX70	429	006980	N 1989	REY-BIF	COOKE	TX90	097	013922	O 1990
REDWATER	BOWIE	TX60	037	012261	OA 1988	REYES	DUVAL	TX40	131	008294	N 1982
REDWINE	RUSK	TX60	401	592847	ONA 1954	REYMET	SAN PATRICIO	TX40	409	597249	ONA 1927
REE	THROCKMORTON	TX70	447	015975	O 1942	REYNA	STARR	TX40	427	597280	OA 1955
REED	FREESTONE	TX50	161	593095	N 1945	REYNARD	HOUSTON	TX60	225	008295	N 1981
REED	KNOX	TX90	275	593095	OA 1957	REYNOLDS	JIM HOGG	TX40	247	597342	N 1981
REED CREEK	JACKSON	TX20	239	593199	N 1975	REYNOLDS	JIM WELLS	TX40	249	597342	ONA 1939
REED NORTH	FREESTONE	TX50	161	593281	N 1977	REYNOLDS	WHARTON	TX30	481	597342	N 1980
REED NW	FREESTONE	TX50	161	593312	N 1982	REYNOLDS CREEK	ROBERTS	TX95	393	007950	N 1981
REED SOUTH	FREESTONE	TX50	161	593343	N 1984	REYNOLDS NORTH	JIM WELLS	TX40	249	597373	ONA 1953
REED WEST	FREESTONE	TX50	161	593374	N 1969	REYNOLDS P	STEPHENS	TX70	429	007951	N 1982
REED-BOLES	STEPHENS	TX70	429	593126	OA 1966	REYNOLDS RANCH	JIM WELLS	TX40	249	597404	N 1957
REEDER	DUVAL	TX40	131	593405	N 1985	REYNOLDS RANCH NE	JIM WELLS	TX40	249	597410	N 1979
REED-STERLING	STERLING	TX80	431	593352	O 1972	REYNOLDS RANCH	JIM WELLS	TX40	249	597466	ON 1959
REEF EXPLORATION	MARTIN	TX80	317	014480	O 1992	REZNIK	MONTAGUE	TX90	337	597497	O 1952
REEVES	COLEMAN	TX70	083	593808	ONA 1983	RFC	ROBERTS	TX95	393	004499	N 1983
REEVES	RUNNELS	TX75	399	593808	ON 1983	RFS	MENARD	TX75	327	008795	O 1985
REEVES	TERRY	TX85	445	593808	OA 1957	RG	BROWN	TX70	049	597510	OA 1977
REEVES	YOAKUM	TX85	501	593808	OA 1957	RGS	DAWSON	TX85	115	003115	OA 1982
REEVES	YOUNG	TX90	503	593808	ON 1953	RHEA JUNCTION	CLAY	TX90	077	010844	O 1986
REEVES-BLOCK 4	REEVES	TX80	389	593839	OA 1966	RHEINLANDER	CALDWELL	TX10	055	004043	OA 1982
REFOIL	CROCKETT	TX75	105	593870	ONA 1957	RHINEHART	COLORADO	TX30	089	597659	N 1975
REFOIL EAST	CROCKETT	TX75	105	593901	OA 1963	RHINELAND EAST	KNOX	TX90	275	013055	O 1988
REFUGIO EAST	REFUGIO	TX20	391	594025	OA 1949	RHINO	HOWARD	TX80	227	016038	O 1994
REFUGIO HEARD											

TEXAS

Field Name	County Name	State Sub	Co Code	Field Code	Field Type	Disc Year	Field Name	County Name	State Sub	Co Code	Field Code	Field Type	Disc Year
RHODE RANCH NORTH	MCMULLEN	TX10	311	013515	N	1989	RINEY	TAYLOR	TX70	441	601977	O	1949
RHODE RANCH SOUTH	MCMULLEN	TX10	311	597792	ONA	1960	RINGGOLD	CLAY	TX90	077	602070	OA	1940
RHODE RANCH SW	MCMULLEN	TX10	311	011237	ONA	1986	RINGGOLD	MONTAGUE	TX90	337	602070	OA	1940
RHODE RANCH WEST	MCMULLEN	TX10	311	006507	N	1984	RINGGOLD EAST	MONTAGUE	TX90	337	602101	OA	1952
RHODES	COCHRAN	TX85	079	597885	O	1940	RINGGOLD SOUTH	MONTAGUE	TX90	337	601944	OA	1981
RHOMAC	PALO PINTO	TX70	363	597885	N	1978	RINGO	PALO PINTO	TX70	363	602163	ONA	1976
RHOMBOCHASM	LIVE OAK	TX20	297	598164	ONA	1967	RIO	HARDEMAN	TX90	197	602473	O	1991
RHOM	COTTLE	TX85	101	015024	N	1994	RIO BRAVO	PECOS	TX80	371	602504	OA	1958
RHOM	WISE	TX90	497	598195	N	1950	RIO BRAVO	WEBB	TX40	479	602504	N	1985
RHONDA	ERATH	TX70	143	001937	N	1979	RIO BRAZOS	GARZA	TX85	169	602519	OA	1977
RHONDA	PALO PINTO	TX70	363	001937	N	1979	RIO CABALLOS	PECOS	TX80	371	014589	N	1992
RHON RANCH	COLEMAN	TX70	083	004044	N	1983	RIO CONCHO	TOM GREEN	TX75	451	602535	OA	1965
RHOTON	FISHER	TX70	151	598226	OA	1965	RIO FRIO	HIDALGO	TX40	215	013851	N	1999
RIALTO	ANDREWS	TX80	003	016495	OA	2000	RIO GRANDE CITY	STARR	TX40	427	602566	ON	1932
RIATA	PRESIDIO	TX80	377	007838	O	1997	RIO GRANDE CITY WEST	STARR	TX40	427	602573	N	1976
RICABY	STARR	TX40	427	598288	ONA	1937	RIO LOCO	WHARTON	TX30	481	012617	N	1988
RICABY NORTH	STARR	TX40	427	598319	OA	1956	RIO SALADO	KENT	TX85	263	006619	OA	1984
RICABY SOUTH	STARR	TX40	427	598350	N	1963	RIO-SHEERIN	SAN PATRICIO	TX40	409	602597	N	1966
RICAPPY	CHEROKEE	TX60	073	598381	N	1962	RIO-SHEERIN	STARR	TX40	427	602597	N	1966
RICARDO	KLEBERG	TX40	273	598412	ONA	1945	RIPPLINGER	REEVES	TX80	389	602855	ON	1975
RICARDO EAST	KLEBERG	TX40	273	002228	ONA	1983	RISCH	JACK	TX90	237	602876	ONA	1945
RICARDO NE	KLEBERG	TX40	273	598439	ONA	1975	RISCH EAST	JACK	TX90	237	602907	OA	1953
RICARDO NORTH	KLEBERG	TX40	273	598443	ONA	1947	RISCH EAST	WISE	TX90	497	602907	OA	1953
RICARDO SOUTH	KLEBERG	TX40	273	598457	ONA	1972	RISCH SE	JACK	TX90	237	602938	OA	1954
RICARDO WEST	KLEBERG	TX40	273	598474	N	1971	RISCH SE	WISE	TX90	497	602938	OA	1954
RICE	HASKELL	TX70	207	598505	O	1979	RISCHERS STORE	FREESTONE	TX50	161	603000	ON	1970
RICE	JACK	TX90	237	598505	OA	1981	RISCHERS STORE NORTH	FREESTONE	TX50	161	603000	ON	1970
RICE	MATAGORDA	TX30	321	598505	OA	1980	RISCHERS STORE SOUTH	FREESTONE	TX50	161	603031	N	1970
RICE	YOUNG	TX90	503	598505	OA	1981	RISCHERS STORE WEST	FREESTONE	TX50	161	010612	N	1985
RICE BROS	FISHER	TX70	151	598526	OA	1975	RISHER	MONTGOMERY	TX30	339	603062	ONA	1952
RICERONI	JACKSON	TX20	239	015025	N	1994	RISING STAR	EASTLAND	TX70	133	603093	O	1952
RICH	RUNNELS	TX75	399	598815	N	1977	RISTER	EASTLAND	TX70	133	001947	N	1981
RICH	YOUNG	TX90	503	598815	O	1954	RITA	KENEDY	TX40	261	603155	ONA	1949
RICH HURT	DUVAL	TX40	131	004603	N	1998	RITA NE	KENEDY	TX40	261	603166	ONA	1976
RICH RANCH	LIBERTY	TX30	291	598908	ONA	1960	RITA NW	KENEDY	TX40	261	006164	N	1983
RICH RANCH NORTH	LIBERTY	TX30	291	007321	ONA	1982	RITA RANCH	OCHILTREE	TX95	357	008734	N	1984
RICHARD	ZAVALA	TX10	507	008610	N	1984	RITA RANCH	ROBERTS	TX95	393	008734	N	1984
RICHARD ADCOCK	GOLIAD	TX20	175	599063	ONA	1955	RITA SE	KENEDY	TX40	261	603186	N	1964
RICHARD ADCOCK	VICTORIA	TX20	469	599063	ONA	1955	RITA WEST	KENEDY	TX40	261	603217	N	1963
RICHARD D. RAUGHTON	CALLAHAN	TX70	059	015976	O	1984	RITALL	YOUNG	TX90	503	603248	OA	1954
RICHARD KING	NUECES	TX40	355	599094	ONA	1932	RITCHEY	JACK	TX90	237	603403	N	1983
RICHARD KING EAST	NUECES	TX40	355	599125	N	1967	RITCHEY	MONTAGUE	TX90	337	603403	ONA	1952
RICHARD KING NORTH	NUECES	TX40	355	599156	ON	1946	RITCHEY	SAN PATRICIO	TX40	409	603403	ONA	1952
RICHARD KYLE	STEPHENS	TX70	429	599187	O	1958	RITCHEY NORTH	MONTAGUE	TX90	337	603434	O	1953
RICHARDS	PECOS	TX80	371	599218	O	1929	RIVA RIDGE	LA SALLE	TX10	283	013924	N	1990
RICHARDS	THROCKMORTON	TX70	447	599218	ONA	1980	RIVER	GOLIAD	TX20	175	603651	ON	1947
RICHARDS RANCH	JACK	TX90	237	599249	N	1979	RIVER BEND	YOUNG	TX90	503	603744	ONA	1958
RICHARDS RANCH	THROCKMORTON	TX70	447	599249	ONA	1952	RIVER BEND	ZAVALA	TX10	507	603744	N	1961
RICHARDSON	DUVAL	TX40	131	599311	ONA	1944	RIVER OAK	MCCULLOCH	TX70	307	003573	N	1999
RICHARDSON	EASTLAND	TX70	133	599311	OA	1982	RIVER RUN	LA SALLE	TX10	283	014164	N	1991
RICHARDSON	OCHILTREE	TX95	357	599311	OA	1980	RIVERBEND	ZAVALA	TX10	507	008612	N	1984
RICHARDSON	PALO PINTO	TX70	363	599311	N	1982	RIVERDALE	GOLIAD	TX20	175	603688	ONA	1948
RICHARDSON	YOAKUM	TX85	501	599311	O	1984	RIVERDALE EAST	GOLIAD	TX20	175	001949	N	1980
RICHARDSON-MUELLER	MONTAGUE	TX90	337	599373	OA	1943	RIVERDALE NORTH	GOLIAD	TX20	175	603899	ON	1967
RICHIEY	EASTLAND	TX70	133	599466	ONA	1983	RIVERS	RUNNELS	TX75	399	603961	OA	1967
RICHIE	GOLIAD	TX20	175	599621	N	1983	RIVERS EDGE	STEPHENS	TX70	429	012618	OA	1988
RICHLAND	NAVARRO	TX50	349	599683	OA	1924	RIVERSIDE	NUECES	TX40	355	603992	ONA	1930
RICHLAND CREEK	NAVARRO	TX50	349	599807	N	1985	RIVERSIDE	SAN PATRICIO	TX40	409	603992	ONA	1930
RICHLAND EAST	NAVARRO	TX50	349	599838	O	1965	RIVERSIDE EAST	NUECES	TX40	355	604023	ONA	1930
RICHLAND SOUTH	NAVARRO	TX50	349	599962	OA	1965	RIVERSIDE EAST	SAN PATRICIO	TX40	409	604023	ONA	1930
RICHMOND	BROWN	TX70	049	600055	N	1984	RIVERSIDE EAST	SAN PATRICIO	TX40	409	604054	ON	1968
RICHMOND NORTH	FORT BEND	TX30	157	600086	O	1950	RIVERSIDE EAST	SAN PATRICIO	TX40	409	604054	ON	1968
RICHMOND RANCH	FORT BEND	TX30	157	011238	N	1986	RIVERSIDE SOUTH	NUECES	TX40	355	604085	ONA	1956
RICHTER	JIM WELLS	TX40	249	600135	OA	1977	RIVERSIDE WEST	NUECES	TX40	355	604116	O	1963
RIC-JOHN	GOLIAD	TX20	175	598257	N	1962	RIVERVIEW	ANGELINA	TX60	005	604302	N	1997
RICK	BAYLOR	TX90	023	600210	O	1990	RIVES	IRON	TX75	235	014384	OA	1992
RICKELS	STEPHENS	TX70	429	600334	ONA	1953	RIVES	TOM GREEN	TX75	451	014384	OA	1992
RICKELS NORTH	STEPHENS	TX70	429	600365	ONA	1955	RIVIERA	KLEBERG	TX40	273	604395	N	1945
RICKELS SOUTH	STEPHENS	TX70	429	600396	O	1957	RIVIERA BEACH	KLEBERG	TX40	273	604426	ON	1956
RICKJOHN	GOLIAD	TX20	175	011844	N	1987	RIVIERA BEACH NORTH	KLEBERG	TX40	273	604457	ONA	1970
RICKS	LIPSCOMB	TX95	295	000329	ONA	1980	RK	MARTIN	TX80	317	581990	OA	1975
RICKS	OCHILTREE	TX95	357	000329	ONA	1980	RK COMANCHE	TERRY	TX85	445	001951	OA	1981
RICO	HIDALGO	TX40	215	600427	ONA	1958	RKP ROBYN	SCURRY	TX85	415	004267	OA	1983
RIDDLE	BASTROP	TX10	021	600458	OA	1938	RM	CRANE	TX80	103	003738	OA	1998
RIDDLE	JONES	TX70	253	600458	OA	1953	RMB	STONEWALL	TX70	433	006165	OA	1983
RIDDLER	STONEWALL	TX70	433	015526	O	1996	ROACH	REAGAN	TX75	383	604838	N	1964
RIDE	SCURRY	TX85	415	600489	OA	1955	ROADRUNNER	JIM HOGG	TX40	247	004788	N	1983
RIDE SOUTH	SCURRY	TX85	415	600520	OA	1971	ROADRUNNER PATH	SCURRY	TX85	415	008072	O	1997
RIDE SW	SCURRY	TX85	415	600525	OA	1977	ROADSIDE	OCHILTREE	TX95	357	002641	ONA	1983
RIDER	JACK	TX90	237	600582	ON	1982	ROANE	ANGELINA	TX60	005	604962	OA	1963
RIDGE	CROSBY	TX85	107	600613	OA	1957	ROANOKE	DENTON	TX90	121	604993	N	1982
RIDGE SOUTH	CROSBY	TX85	107	600675	OA	1959	ROARING SPRINGS	MOTLEY	TX85	345	605086	OA	1957
RIDGWAY	CULBERSON	TX80	109	600861	O	1958	ROARING SPRINGS NORTH	MOTLEY	TX85	345	605117	OA	1970
RIDINGS	CLAY	TX90	077	600892	OA	1953	ROARING SPRINGS WEST	MOTLEY	TX85	345	605148	OA	1958
RIEBE	PALO PINTO	TX70	363	007952	ONA	1982	ROARK	SHACKELFORD	TX70	417	605179	OA	1955
RIECK	SUTTON	TX75	435	600923	O	1948	ROARK	YOUNG	TX90	503	605179	N	1932
RIECK RANCH	SUTTON	TX75	435	009479	N	1984	ROARK NAIL	SHACKELFORD	TX70	417	605210	OA	1942
RIEDEL	DE WITT	TX20	123	600938	N	1993	ROB	STARR	TX40	427	605241	ON	1964
RIFE	PALO PINTO	TX70	363	600985	ONA	1967	ROB D	WEBB	TX40	479	605272	N	1969
RIG DOG	HARDEMAN	TX90	197	001941	OA	1978	ROB WELDER	VICTORIA	TX20	469	605303	N	19

Field Name	County Name	State Sub	Co Code	Field Code	Field Disc Type	Year	Field Name	County Name	State Sub	Co Code	Field Code	Field Disc Type	Year
ROBERTS RIFT	KING	TX85	269	016973	O	2001	ROD TRUST	ZAVALA	TX10	507	609720	N	1977
ROBERTS SOUTH	SUTTON	TX75	435	007953	OA	1982	RODEN	COLEMAN	TX70	083	609767	O	1952
ROBERTSON	EASTLAND	TX70	133	606016	ONA	1980	RODESSA	CASS	TX60	067	609860	ONA	1930
ROBERTSON	GAINES	TX85	165	606016	OA	1942	RODESSA	MARION	TX60	315	609860	ONA	1930
ROBERTSON NORTH	GAINES	TX85	165	606140	OA	1956	RODESSA EAST	CASS	TX60	067	609891	ONA	1966
ROBERTSON WEST	GAINES	TX85	165	606202	O	1967	RODESSA NE	CASS	TX60	067	609984	ONA	1957
ROBERTSON-GRIFFIN	COLEMAN	TX70	083	606047	OA	1953	RODESSA NORTH	CASS	TX60	067	610015	OA	1955
ROBERTSON-GRIFFIN	TAYLOR	TX70	441	606047	OA	1953	RODESSA NORTH	MARION	TX60	315	610015	OA	1990
ROBERTSON-GRIFFIN WEST	COLEMAN	TX70	083	013285	O	1989	RODESSA NW	CASS	TX60	067	610046	OA	1964
ROBERTSON-GRISSOM	HASKELL	TX70	207	606078	OA	1963	RODESSA WEST	CASS	TX60	067	610077	OA	1987
ROBERTSON-REYNOLDS	JONES	TX70	253	606171	O	1952	RODESSA-JEFF AREA	CASS	TX60	067	609922	OA	1949
ROBERTSON-ZEPHYR	LUBBOCK	TX85	303	007176	OA	1982	RODESSA-JEFF AREA	MARION	TX60	315	609922	OA	1949
ROBILYN	EASTLAND	TX70	133	606233	O	1956	RODESSA-JEFF AREA NORTH	CASS	TX60	067	609953	O	1956
ROBIN	SHACKELFORD	TX70	417	606264	N	1974	RODESSA-RUBY	MARION	TX60	315	010616	OA	1985
ROBINSON	DUVAL	TX40	131	606326	ONA	1943	RODGERS	WARD	TX80	475	610093	N	1977
ROBINSON CREEK	HOOD	TX70	221	606357	N	1987	RODMAN-NOEL	UPTON	TX75	461	610139	OA	1953
ROBINSON EAST	DUVAL	TX40	131	606450	ONA	1963	RODRIGUEZ	WEBB	TX40	479	009911	N	1985
ROBINSON LAKE	CHAMBERS	TX30	071	606543	N	1952	RODRIGUEZ	LA SALLE	TX10	283	610232	OA	1954
ROBINSON NORTH	DUVAL	TX40	131	606574	N	1989	RODRIGUEZ NORTH	LA SALLE	TX10	283	007177	OA	1982
ROBINSON RANCH	JACKSON	TX20	239	606605	N	1990	ROE	CLAY	TX90	077	016901	OA	2001
ROBINSON SOUTH	DUVAL	TX40	131	606729	O	1958	ROEDER	DE WITT	TX20	123	610263	ONA	1956
ROBINSON-KEEN	JONES	TX70	253	606512	OA	1952	ROEHL	DE WITT	TX20	123	610294	N	1964
ROBL	PALO PINTO	TX70	363	009318	N	1985	ROEN	WEBB	TX40	479	011847	N	1987
ROBLAW	CRANE	TX80	103	606791	ONA	1968	ROEPKE	CRANE	TX80	103	610387	OA	1951
ROBLE SOLO	VAL VERDE	TX10	465	016900	N	2001	ROEPKE NORTH	CRANE	TX80	103	017134	OA	2002
ROBLIN	HOCKLEY	TX85	219	003751	O	1998	ROGER	LIVE OAK	TX20	297	610573	N	1985
ROBSTOWN	NUECES	TX40	355	606822	ONA	1939	ROGERS	COLEMAN	TX70	083	610666	N	1977
ROBSTOWN EAST	NUECES	TX40	355	606853	ONA	1953	ROGERS	DUVAL	TX40	131	610666	ONA	1984
ROBSTOWN NORTH	NUECES	TX40	355	606884	ONA	1954	ROGERS	HARRISON	TX60	203	610666	ONA	1964
ROBSTOWN NW	NUECES	TX40	355	606915	N	1957	ROGERS	HEMPHILL	TX95	211	610666	N	1983
ROBSTOWN SOUTH	HIDALGO	TX40	215	606946	N	1968	ROGERS	KARNES	TX20	255	610666	N	1978
ROBSTOWN SOUTH	NUECES	TX40	355	606946	ON	1953	ROGERS	WHEELER	TX95	483	610666	N	1983
ROBSTOWN SW	NUECES	TX40	355	606977	ONA	1955	ROGERS & ROGERS	MONTAGUE	TX90	337	610697	OA	1938
ROBSTOWN WEST	NUECES	TX40	355	607008	ONA	1958	ROGERS LAKE	HARRISON	TX60	203	011242	O	1986
ROBY	FISHER	TX70	151	607039	OA	1948	ROGERS RANCH	STEPHENS	TX70	429	610760	ONA	1976
ROBY NORTH	FISHER	TX70	151	607163	O	1955	ROGERS-MCCRARY	WILBARGER	TX90	487	610759	O	1943
ROBY NW	FISHER	TX70	151	607194	N	1966	ROJO	GALVESTON	TX30	167	610007	O	1978
ROBY SW	FISHER	TX70	151	607225	O	1966	ROJO CABALLOS	PECOS	TX80	371	610976	ONA	1960
ROBY-BARNES	FISHER	TX70	151	607070	O	1956	ROJO CABALLOS NW	REEVES	TX80	389	007178	OA	1982
ROBY-GOOLSBY	FISHER	TX70	151	607132	O	1956	ROJO CABALLOS SOUTH	PECOS	TX80	371	610995	ONA	1973
ROBY-RAY	FISHER	TX70	151	607204	OA	1976	ROJO CABALLOS WEST	REEVES	TX80	389	611007	ONA	1966
ROB	THROCKMORTON	TX70	447	607277	OA	1981	ROJO CANYON	KENT	TX85	263	015330	O	1994
ROCHE	REFUGIO	TX20	391	607287	ONA	1947	ROLETA	ZAPATA	TX40	505	611162	N	1955
ROCHE NE	REFUGIO	TX20	391	001214	OA	1981	ROLEX	CLAY	TX90	077	007179	OA	1982
ROCHE NORTH	REFUGIO	TX20	391	607318	N	1962	ROLLEM	BEE	TX20	025	009319	N	1985
ROCHE RANCH	BEE	TX20	025	009910	N	2001	ROLLING HILLS	NUECES	TX40	355	611472	ON	1958
ROCHE RANCH	REFUGIO	TX20	391	009910	OA	1985	ROLLING ROCK	COLORADO	TX30	089	016375	N	1996
ROCHE SOUTH	REFUGIO	TX20	391	017083	N	2002	ROLLING ROCK NORTH	COLORADO	TX30	089	016376	N	1997
ROCHE WEST	REFUGIO	TX20	391	607349	ONA	1961	ROLLINS	STEPHENS	TX70	429	611565	O	1955
ROCHELLE	MAVERICK	TX10	323	607380	N	1975	ROMA	STARR	TX40	427	611596	ONA	1927
ROCHELLE	ZAVALA	TX10	507	607380	N	1983	ROMA EAST	STARR	TX40	427	611610	ONA	1981
ROCHELLE WEST	ZAVALA	TX10	507	008735	N	1984	ROMA NE	STARR	TX40	427	008301	N	1982
ROCHESTER	HASKELL	TX70	207	607411	O	1950	ROMA NORTH	STARR	TX40	427	016436	N	2001
ROCHESTER EAST	HASKELL	TX70	207	004124	OA	1985	ROMA WEST	STARR	TX40	427	611621	N	1973
ROCHESTER NW	HASKELL	TX70	207	607442	OA	1958	ROMAC	BORDEN	TX85	033	611627	OA	1959
ROCHESTER SOUTH	HASKELL	TX70	207	607473	OA	1951	ROMAC NORTH	BORDEN	TX85	033	008615	OA	1984
ROCHESTER SW	HASKELL	TX70	207	607504	OA	1956	ROMEO	JIM HOGG	TX40	247	611782	OA	1960
ROCK CASTLE	PALO PINTO	TX70	363	607640	N	1981	ROMEO NORTH	JIM HOGG	TX40	247	611813	ONA	1970
ROCK CREEK	JACK	TX90	237	607659	N	1953	ROMEO SOUTH	JIM HOGG	TX40	247	611820	ON	1974
ROCK CREEK	YOUNG	TX90	503	607659	ONA	1953	ROMERO PASTURE	JIM WELLS	TX40	249	611906	N	1960
ROCK CREEK SOUTH	YOUNG	TX90	503	607682	N	1977	ROMERO TRAP	JIM WELLS	TX40	249	611937	ONA	1963
ROCK CROSSING	WILBARGER	TX90	487	607721	OA	1941	ROMUR	SAN PATRICIO	TX40	409	612166	N	1978
ROCK HILL	SHACKELFORD	TX70	417	607783	OA	1982	RONALD PERKINS	RUNNELS	TX75	399	612185	OA	1961
ROCK HOUSE	SHACKELFORD	TX70	417	607938	OA	1989	RONALD PERKINS EAST	RUNNELS	TX75	399	612216	OA	1964
ROCK ISLAND	COLORADO	TX30	089	608000	N	1966	RONNEY	JACK	TX90	237	014385	OA	1991
ROCK ISLAND NE	COLORADO	TX30	089	608031	N	1966	RONNIE	FRIO	TX10	163	612247	OA	1951
ROCK ISLAND NORTH	COLORADO	TX30	089	608062	N	1958	RONNIE SW	LA SALLE	TX10	283	612278	O	1967
ROCK ISLAND NW	COLORADO	TX30	089	608093	N	1964	ROOKE	GOLIAD	TX20	175	612340	O	1942
ROCK ISLAND SOUTH	COLORADO	TX30	089	608076	N	1976	ROOKE	REFUGIO	TX20	391	612340	ONA	1942
ROCK ISLAND WEST	COLORADO	TX30	089	608124	ONA	1955	ROOKE	SAN PATRICIO	TX40	409	612340	ONA	1942
ROCK PEN	IRION	TX75	235	608205	OA	1976	ROOKE NORTH	SAN PATRICIO	TX40	409	612371	ONA	1967
ROCK PERM	IRION	TX75	235	007954	OA	1983	ROOKE RANCH	REFUGIO	TX20	391	612377	N	1975
ROCK RIDGE	BEE	TX20	025	006596	N	1983	ROOKE RANCH NE	REFUGIO	TX20	391	612383	N	1980
ROCKANHAMM	BORDEN	TX85	033	004268	OA	1983	ROOS	MCMULLEN	TX10	311	612402	N	1957
ROCKDALE-MINERVA	MILAM	TX10	331	608440	N	1945	ROOS SW	MCMULLEN	TX10	311	010618	N	1986
ROCKER -A-	GARZA	TX85	169	608465	OA	1950	ROOS WEST	MCMULLEN	TX10	311	009320	N	1985
ROCKER -A- NW	GARZA	TX85	169	608496	OA	1959	ROOSEVELT	KIMBLE	TX75	267	612433	OA	1978
ROCKER -A- SE	GARZA	TX85	169	006597	OA	1984	ROOSTER	SHACKELFORD	TX70	417	008994	O	1995
ROCKER -A- SOUTH	GARZA	TX85	169	608527	OA	1952	ROOT	COLORADO	TX30	089	612451	N	1976
ROCKER -A- SW	GARZA	TX85	169	608537	OA	1977	ROOTER	MONTAGUE	TX90	337	007180	N	1981
ROCKER B	IRION	TX75	235	608558	OA	1957	ROOT'N TOOT'N	WHARTON	TX30	481	014513	N	1993
ROCKER B	REAGAN	TX75	383	608558	O	1957	ROOTS	SAN PATRICIO	TX40	409	612464	O	1951
ROCKER B EAST	IRION	TX75	235	608589	OA	1958	ROPAR	JACK	TX90	237	001221	N	1981
ROCKER B SOUTH	IRION	TX75	235	608620	O	1957	ROPER	RUSK	TX60	401	612495	OA	1981
ROCKER B SOUTH	REAGAN	TX75	383	608620	O	1957	ROPES	HOCKLEY	TX85	219	612526	OA	1950
ROCKER B SW	REAGAN	TX75	383	608651	O	1962	ROPES EAST	HOCKLEY	TX85	219	612557	OA	1964
ROCKET	YOUNG	TX90	503	608682	O	1953	ROPES EAST	LUBBOCK	TX85	303	612557	OA	1964
ROCKETT	NUECES	TX40	355	608713	ONA	1955	ROPES NORTH	HOCKLEY	TX85	219	612588	O	1954
ROCKLAND	ANGELINA	TX60	005	608837	O	1957	ROPES WEST	HOCKLEY	TX85	219	612650	OA	1953
ROCKLAND	JASPER	TX30	241	608837	O	1928	ROPESVILLE	HOCKLEY	TX85	219	612663	OA	1978
ROCKPORT	ARANSAS	TX40	007	608868	ON	1952	ROSA	REFUGIO	TX20	391	612712	N	1961
ROCKPORT SOUTH	ARANSAS	TX40	007	608992	ON	1968	ROSA MARIA	STARR	TX40	427	014807	ON	1993
ROCKPORT WEST	ARANSAS	TX40	007	609023	ON	1954	ROSALIA	DUVAL	TX40	131	612743	N	1945
ROCKSPRINGS WEST	EDWARDS	TX10	137	609068	N	1976	ROSALIA NW	DUVAL	TX40	131	612805	OA	1965
ROCKWELL	SHACKELFORD	TX70	417	609173	ONA	1977	ROSALIA SOUTH	DUVAL	TX40	131	612836	ON	1950
ROCKWELL EAST	SHACKELFORD	TX70	417	007955	OA	1983	ROSALIA SW	DUVAL	TX40	131	612867	OA	1965
ROCKWELL SOUTH	SHACKELFORD	TX70	417	001217	N	1979	ROSALIA WEST	DUVAL	TX40	131	612898	ON	1959
ROCKWOOD	COLEMAN	TX70	083	609193	N	1979	ROSALIA-MAG	DUVAL	TX40	131	612774	ONA	1957
ROCKY CREEK	CALLAHAN	TX70	059	609271	N	1984	ROSANKY	GONZALES	TX10	177	007181	O	1981
ROCKY CREEK	DIMMIT	TX10	127	609271	ONA	1950	ROSANNA	COLORADO	TX30	089	612929	N	1984
ROCKY CREEK	FAYETTE	TX30	149	609271	N	1985	ROSBOROUGH SPRING EAST	HARRISON</					

TEXAS

Field Name	County Name	State Sub	Co Code	Field Code	Field Type	Disc Year	Field Name	County Name	State Sub	Co Code	Field Code	Field Type	Disc Year
ROSEDALE	JEFFERSON	TX30	245	613518	ONA	1961	RR & K	PALO PINTO	TX70	363	001227	N	1980
ROSELAND	JACK	TX90	237	613735	OA	1983	RRR	KING	TX85	269	009483	OA	1984
ROSEMARY	GLASSCOCK	TX80	173	613766	O	1955	RSE	LIVE OAK	TX20	297	006699	N	1984
ROSEMARY-CLAY	CLAY	TX90	077	613772	OA	1972	RUBY	JACK	TX90	237	617805	OA	1979
ROSENBERG	FORT BEND	TX30	157	613797	ON	1938	RUCIAS NORTH	BROOKS	TX40	047	617823	ON	1978
ROSENBERG NORTH	FORT BEND	TX30	157	613828	N	1956	RUCKER	COMANCHE	TX70	093	003118	N	1985
ROSENBERG WEST	FORT BEND	TX30	157	002636	N	1999	RUDASILL	EDWARDS	TX10	137	617851	N	1976
ROSEWOOD	UPSHUR	TX60	459	613983	ONA	1973	RUDMAN	BEE	TX20	025	617991	ONA	1949
ROSITA	DUVAL	TX40	131	614107	ON	1944	RUDMAN WEST	BEE	TX20	025	006870	ONA	1984
ROSITA CREEK	DUVAL	TX40	131	614138	N	1952	RUDMAN WEST	LIVE OAK	TX20	297	006870	ON	1984
ROSITA EAST	DUVAL	TX40	131	616378	N	1997	RUDMOSE	JACK	TX90	237	011246	OA	1987
ROSITA NW	DUVAL	TX40	131	614146	N	1976	RUDOLPH	KENEDY	TX40	261	618022	N	1966
ROSITA WEST	DUVAL	TX40	131	614169	ONA	1963	RUDY	ANDREWS	TX80	003	618053	OA	1984
ROSNER ANDERSON	MONTGOMERY	TX30	339	614200	ON	1957	RUEBEN	MARTIN	TX80	317	618177	O	1963
ROSS	CLAY	TX90	077	614231	OA	1939	RUFFLE	WEBB	TX40	479	006166	N	1983
ROSS	PALO PINTO	TX70	363	614231	OA	1982	RUFFINO LOPEZ	ZAPATA	TX40	505	014277	N	1991
ROSS	STARR	TX40	427	614231	ONA	1943	RUFUS	RUSK	TX60	401	618230	ONA	1975
ROSS BRANCH	SAN JACINTO	TX30	407	013287	N	1989	RUGELEY NORTH	MATAGORDA	TX30	321	001229	N	1981
ROSS LEE	BASTROP	TX10	021	013629	O	1990	RUGELEY SW	MATAGORDA	TX30	321	000151	ONA	1978
ROSS LEE	BROWN	TX70	049	013629	O	1991	RUIDOSO	GOLIAD	TX20	175	015028	N	1994
ROSS MOUNTAIN	JACK	TX90	237	010845	O	1986	RULE	HASKELL	TX70	207	001230	OA	1981
ROSS MOUNTAIN NW	JACK	TX90	237	010846	ONA	1986	RULE BEND	HASKELL	TX70	207	618359	O	1974
ROSS MOUNTAIN SW	JACK	TX90	237	010847	O	1986	RULE NE	HASKELL	TX70	207	618363	O	1955
ROSS NORTH	STARR	TX40	427	614448	ON	1953	RULE NORTH	HASKELL	TX70	207	618394	OA	1951
ROSS NW	STARR	TX40	427	614479	N	1967	RULE SE	HASKELL	TX70	207	618425	OA	1972
ROSS RANCH	KING	TX85	269	614510	OA	1944	RULE SOUTH	HASKELL	TX70	207	618456	O	1960
ROSS SLOAN	STEPHENS	TX70	429	614541	OA	1949	RULE SW	HASKELL	TX70	207	618487	OA	1953
ROSS SOUTH	CLAY	TX90	077	614572	OA	1952	RULE WEST	HASKELL	TX70	207	618518	OA	1955
ROSS SOUTH	STARR	TX40	427	614572	N	1965	RULER	ROBERTS	TX95	393	618530	ONA	1975
ROSS WELLS	LAVACA	TX20	285	005273	N	1996	RUNGE	KARNES	TX20	255	618673	ONA	1943
ROSS WEST	ACHER	TX90	009	614603	OA	1949	RUNGE EAST	KARNES	TX20	255	618704	ON	1954
ROSS WEST	CLAY	TX90	077	614603	OA	1944	RUNGE SOUTH	KARNES	TX20	255	618735	N	1954
ROSS WEST	STARR	TX40	427	614603	ONA	1956	RUNGE SW	KARNES	TX20	255	618766	ONA	1945
ROSS-BENNER	COLORADO	TX30	089	614275	N	1973	RUNGE WEST	KARNES	TX20	255	618797	ON	1950
ROSSER	BASTROP	TX10	021	007183	OA	1983	RUNION	TOM GREEN	TX75	451	016820	OA	1998
ROSSLYN	HARRIS	TX30	201	614634	O	1938	RUNNAY NORTH	NUECES	TX40	355	001231	N	1981
ROSSON	RUNNELS	TX75	399	008302	OA	1984	RUNNING DUKE	HOUSTON	TX60	225	618828	N	1971
ROSSON	COOKE	TX90	097	614665	OA	1952	RUNNING J	YOUNG	TX90	503	010621	O	1985
ROTA	VICTORIA	TX20	469	013517	N	1989	RUNNING W	CRANE	TX80	103	618859	ONA	1954
ROTAN	FISHER	TX70	151	614789	OA	1936	RUNNING W NORTH	CRANE	TX80	103	618890	ONA	1963
ROTAN EAST	FISHER	TX70	151	614820	OA	1964	RUNNING W SOUTH	CRANE	TX80	103	618921	N	1964
ROTAN NORTH	FISHER	TX70	151	614851	O	1964	RUNNING W WEST	CRANE	TX80	103	618952	ONA	1962
ROTHERWOOD	HARRIS	TX30	201	614975	ONA	1955	RUNNION	SMITH	TX60	423	618983	N	1977
ROTHERWOOD WEST	HARRIS	TX30	201	615006	OA	1955	RUNWAY	REEVES	TX80	389	619029	N	1972
ROTTERSMAN	WEBB	TX40	479	615145	N	1979	RURAL SHADE	NAVARRO	TX50	349	001232	OA	1979
ROUCH	GOLIAD	TX20	175	615192	N	1959	RURAL SHADE SOUTH	NAVARRO	TX50	349	016741	N	1992
ROUGH CREEK	SCURRY	TX85	415	615223	O	1956	RUSK	CHEROKEE	TX60	073	619665	O	1934
ROUGH CREEK RANCH	COLEMAN	TX70	083	009321	ONA	1985	RUSK SE	CHEROKEE	TX60	073	000159	N	1981
ROUGH DRAW	FISHER	TX70	151	615254	OA	1961	RUSK SOUTH	CHEROKEE	TX60	073	619727	OA	1957
ROUGH DRAW	STONEWALL	TX70	433	615254	OA	1961	RUSMAG	JACK	TX90	237	619758	ONA	1950
ROUGH DRAW NORTH	FISHER	TX70	151	615285	OA	1963	RUSMAG NORTH	JACK	TX90	237	619789	ONA	1963
ROUGH DRAW NORTH	KENT	TX85	263	615285	OA	1963	RUSMAG SE	JACK	TX90	237	001235	ONA	1980
ROUGH DRAW NW	KENT	TX85	263	615316	OA	1969	RUSS T	MENARD	TX75	327	015331	O	1995
ROUGH RIDE	FISHER	TX70	151	615527	O	1996	RUSSEK	LAVACA	TX20	285	619851	ONA	1950
ROUGHNECK	BORDEN	TX85	033	006378	O	1986	RUSSELL	GAINES	TX85	165	619882	OA	1943
ROUND LAKE	SAN PATRICIO	TX40	409	615626	ONA	1946	RUSSELL	STEPHENS	TX70	429	619882	N	1981
ROUND MOTT	WHARTON	TX30	481	015027	N	1993	RUSSELL NORTH	GAINES	TX85	165	620068	OA	1948
ROUND MOUNTAIN	JACK	TX90	237	615688	N	1986	RUSSELL SOUTH	GAINES	TX85	165	620192	OA	1964
ROUND POINT	CHAMBERS	TX30	071	615719	N	1954	RUSSELL SW	GAINES	TX85	165	620254	OA	1965
ROUND POINT SOUTH	CHAMBERS	TX30	071	008304	N	1981	RUST	TOM GREEN	TX75	451	620409	OA	1950
ROUND PRAIRIE	NAVARRO	TX50	349	615750	N	1970	RUST CREEK	THROCKMORTON	TX70	447	001238	OA	1980
ROUND TOP	FISHER	TX70	151	615874	ONA	1947	RUST RANCH	KIMBLE	TX75	267	620420	OA	1975
ROUND TOP NORTH	FISHER	TX70	151	010619	OA	1985	RUST SOUTH	TOM GREEN	TX75	451	620440	OA	1953
ROUND TOP NW	FISHER	TX70	151	615905	ONA	1961	RUSTLER HILLS	CULBERSON	TX80	109	620471	O	1948
ROUND TOP WEST	FISHER	TX70	151	009482	OA	1984	RUSTY	MATAGORDA	TX30	321	620539	N	1973
ROUNDHOUSE	NAVARRO	TX50	349	615998	N	1967	RUSTY	MENARD	TX75	327	620539	O	1982
ROUNDAVILLE	STEPHENS	TX70	429	616122	O	1954	RUTH HUDSON	GAINES	TX85	165	620584	OA	1977
ROUSSEAU	BROWN	TX70	049	616153	ONA	1984	RUTH RANCK	PALO PINTO	TX70	363	620614	O	1973
ROWAN	BRAZORIA	TX30	039	616308	ONA	1940	RUTH SCHARBAUER	MIDLAND	TX80	329	620626	OA	1953
ROWAN & HOPE	NOLAN	TX70	353	616339	OA	1951	RUTHIE H	DUVAL	TX40	131	013737	OA	1990
ROWAN & HOPE NW	NOLAN	TX70	353	616370	OA	1954	RUTHIE LEWIS	RUNNELS	TX75	399	013064	OA	1988
ROWAN NE	BRAZORIA	TX30	039	011245	N	1986	RUTHKIRK	STONEWALL	TX70	433	620750	O	1955
ROWAN NORTH	BRAZORIA	TX30	039	616401	ONA	1953	RUTHY	STEPHENS	TX70	429	620781	N	1955
ROWAN NW	BRAZORIA	TX30	039	001223	OA	1980	RUTHY WEST	STEPHENS	TX70	429	620812	N	1962
ROWAN SOUTH	BRAZORIA	TX30	039	616432	ONA	1955	RUTLEDGE	COLORADO	TX30	089	620843	ONA	1968
ROWDEN NORTH	DUVAL	TX40	131	616494	ONA	1950	RUTLEDGE	ZAVALA	TX10	507	620843	N	1981
ROWE	JIM WELLS	TX40	249	616525	ONA	1953	RUWALDT	CALLAHAN	TX70	059	620967	O	1947
ROWE & BAKER	HENDERSON	TX50	213	616556	OA	1939	RUWCO-GLASSCOCK	SCURRY	TX85	415	015555	O	1995
ROWE EAST	JIM WELLS	TX40	249	616587	N	1966	RUWE-COB	HOWARD	TX80	227	620998	OA	1967
ROWE WEST	JIM WELLS	TX40	249	616618	N	1960	RUWE-COB	MITCHELL	TX80	335	620998	OA	1967
ROWELL	JONES	TX70	253	616649	O	1952	RYAN	LAVACA	TX20	285	621239	N	1979
ROWENA	JIM WELLS	TX40	249	616680	N	1956	RYAN	PALO PINTO	TX70	363	621239	OA	1980
ROWENA	RUNNELS	TX75	399	616680	ONA	1955	RYAN	STEPHENS	TX70	429	621239	OA	1957
ROWENA EAST	JIM WELLS	TX40	249	616711	N	1962	RYAN A	TAYLOR	TX70	441	011574	OA	1987
ROWENA NORTH	JIM WELLS	TX40	249	616742	ONA	1959	RYAN EAST	STEPHENS	TX70	429	621270	OA	1958
ROWENA NORTH	RUNNELS	TX75	399	616742	ONA	1962	RYAN OIL	YOUNG	TX90	503	621332	O	1950
ROWENA NW	RUNNELS	TX75	399	616748	N	1972	RYAN SOUTH	STEPHENS	TX70	429	621394	OA	1958
ROWENA SE	RUNNELS	TX75	399	000791	OA	1980	RYAN-HILL	STEPHENS	TX70	429	621301	O	1971
ROWENA SOUTH	RUNNELS	TX75	399	006698	OA	1984	RYLANDER	WHEELER	TX95	483	014808	N	1993
ROWLAND	HASKELL	TX70	207	616773	OA	1985	S & B	SCURRY	TX85	415	621642	O	1950
ROXANNE K	GARZA	TX85	169	014128	OA	1991	S & D	RUNNELS	TX75	399	010622	O	1986
ROXANNE K SOUTH	GARZA	TX85	169	015890	O	1994	S & K	TAYLOR	TX40	441	622364	OA	1959
ROXBURY	TAYLOR	TX70	441	616835	OA	1982	S A O C	WILBARGER	TX90	487	622395	OA	1957
ROXI	GARZA	TX85	169	015891	O	1996	S BEND	JACK	TX90	237	008736	OA	1984
ROXIE	PECOS	TX80	371	616928	OA	1965	S C A R	THROCKMORTON	TX70	447	004791	OA	1983
ROY	JACK	TX90	237	001225	OA	1980	S E	JACKSON	TX20	239	622519	N	1954
ROY BLAKE	YOUNG	TX90	503	616979	OA	1972	S E CONE JR	BROWN	TX70	049	622527	OA	1978
ROY CLARK - MEL TILLIS	RUSK	TX60	401	003117	ONA	1982	S E G	LUBBOCK	TX85	303	009918	O	1985
ROY FULTZ	CLAY	TX90	077	616990	O	1951	S F M	PECOS	TX80	371	622531	ONA	1979
ROY TOM	RUSK	TX60	401	617010	O	1972	S H	GLASSCOCK	TX80	173	012056	ONA	1987
ROY WHITE	CRANE	TX80	103	009322	ONA	1985	S I E	BEE	TX20	025	622550	ONA	1956
ROYAEGER	JIM HOGG	TX40	247	617021	OA	1955	S L C	SCURRY	TX85	415	014279	O	1992
ROYAL GAIL	FISHER	TX70											

Field Name	County Name	State Sub	Co Code	Field Code	Field Disc Type Year	Field Name	County Name	State Sub	Co Code	Field Code	Field Disc Type Year
S S R	TOM GREEN	TX75	451	007184	OA 1981	SAM	TAYLOR	TX70	441	627200	OA 1978
S U E	EASTLAND	TX70	133	013738	O 1990	SAM CUNNINGHAM	DUVAL	TX40	131	627231	ONA 1952
S W BULLARD	CHEROKEE	TX60	073	010623	N 1985	SAM ESTER	JACK	TX90	237	627262	ONA 1970
S W T	IRION	TX75	235	622798	O 1960	SAM ELROD	PALO PINTO	TX70	363	010850	N 1986
S.N.B.	KENT	TX85	263	016556	OA 2000	SAM FORDYCE	HIDALGO	TX40	215	627293	ONA 1934
SABANA	EASTLAND	TX70	133	009323	OA 1985	SAM FORDYCE	STARR	TX40	427	627293	ONA 1934
SABINE	HARRISON	TX60	203	622910	N 1977	SAM FORDYCE NORTH	STARR	TX40	427	627324	O 1937
SABINE LAKE NORTH	ORANGE	TX30	361	622922	N 1982	SAM HORTON	THROCKMORTON	TX70	447	627345	O 1975
SABINE PASS	JEFFERSON	TX30	245	622984	ONA 1959	SAM HOUSTON	WALKER	TX30	471	627355	OA 1946
SABINE PASS	OFFSHORE-STATE	TX05	990	622984	O 1958	SAM LARRY	MADISON	TX30	313	627386	O 1951
SABINE SE	HARRISON	TX60	203	000793	N 1979	SAM WEST	TAYLOR	TX70	441	001245	OA 1980
SABINE TRAM	NEWTON	TX30	351	623046	ONA 1945	SAM WILSON	ARANSAS	TX40	007	627417	O 1954
SABINE TRAM EAST	NEWTON	TX30	351	623052	OA 1972	SAMANO	STARR	TX40	427	010166	N 1985
SABINE TRAM SW	NEWTON	TX30	351	001239	ONA 1981	SAMEDAN	OFFSHORE-STATE	TX05	990	001246	N 1979
SABINE TRAM WEST	NEWTON	TX30	351	623077	ONA 1953	SAMPLE NORTH	ONZALEZ	TX10	177	010851	OA 1986
SABINE WEST	ORANGE	TX30	361	008306	N 1981	SAMUEL	LIPSCOMB	TX95	295	014386	O 1992
SABLE	YOAKUM	TX85	501	623139	OA 1957	SAN ANGELO	TOM GREEN	TX75	451	627913	O 1957
SABLE EAST	YOAKUM	TX85	501	012420	O 1988	SAN ANGELO SE	TOM GREEN	TX75	451	627944	O 1962
SABLE NORTH	YOAKUM	TX85	501	623170	OA 1970	SAN ANTONIO BAY	CALHOUN	TX20	057	627975	N 1952
SABLE SOUTH	YOAKUM	TX85	501	015894	O 1996	SAN ANTONIO BAY NORTH	CALHOUN	TX20	057	628006	ONA 1955
SABRA	TAYLOR	TX70	441	623201	ONA 1960	SAN ANTONIO BAY SOUTH	CALHOUN	TX20	057	628018	ONA 1978
SABRE	REEVES	TX80	389	623232	ONA 1958	SAN ANTONIO BAY WEST	CALHOUN	TX20	057	004141	N 1982
SABRE TOOTH	NOLAN	TX70	353	015029	O 1994	SAN AUGUSTINE	SAN AUGUSTINE	TX60	405	628130	O 1947
SABRINA-MAG	DUVAL	TX40	131	623263	ON 1959	SAN BENITO	COKE	TX75	081	628161	O 1948
SACATOSA	DIMMIT	TX10	127	623418	OA 1956	SAN CAJA	LIVE OAK	TX20	297	628178	N 1977
SACATOSA	MAVERICK	TX10	323	623418	ONA 1956	SAN CAJA	MCMULLEN	TX10	311	628178	N 1977
SAD	ARCHER	TX90	009	003926	OA 1983	SAN CAJA SW	MCMULLEN	TX10	311	007185	N 1982
SADDLE BUTTE NORTH	PECOS	TX80	371	002234	N 1979	SAN CARLOS	HIDALGO	TX40	215	628192	N 1953
SADDLE BUTTE WEST	PECOS	TX80	371	015946	N 1995	SAN DIEGO	DUVAL	TX40	131	628254	N 1959
SADIE	COKE	TX75	081	623635	O 1958	SAN DIEGO EAST	JIM WELLS	TX40	249	628285	ONA 1960
SADIE TOM	ARCHER	TX90	009	015786	O	SAN DIEGO NE	JIM WELLS	TX40	249	007328	N 1983
SADLER	GRAYSON	TX90	181	623666	OA 1945	SAN DIEGO NORTH	DUVAL	TX40	131	003927	N 1983
SADLER SE	GRAYSON	TX90	181	623697	O 1954	SAN DIEGO SOUTH	DUVAL	TX40	131	628309	
SADLER SOUTH	GRAYSON	TX90	181	623728	O 1954	SAN DIEGO SW	DUVAL	TX40	131	628311	ONA 1978
SADLER SW	GRAYSON	TX90	181	623759	OA 1963	SAN DIEGO WEST	DUVAL	TX40	131	628316	N 1960
SAENZ	DUVAL	TX40	131	623821	O 1965	SAN DOMINGO	BEE	TX20	025	628347	ONA 1947
SAFARI	EASTLAND	TX70	133	623836	OA 1974	SAN DOMINGO SOUTH	BEE	TX20	025	628378	ONA 1954
SAFFECO	COLEMAN	TX70	083	006701	OA 1984	SAN EDUARDO	JIM HOGG	TX40	247	628409	ON 1950
SAGE	SCHLEICHER	TX75	413	623852	ONA 1981	SAN EDUARDO EAST	JIM HOGG	TX40	247	001247	O 1974
SAGE CANYON	CRANE	TX80	103	623883	O 1959	SAN FELIPE	AUSTIN	TX30	015	628533	O 1949
SAGE CREEK	DIMMIT	TX10	127	623914	ONA 1958	SAN FELIPE	WALLER	TX30	473	628533	O 1949
SAGE CREEK WEST	DIMMIT	TX10	127	624007	O 1993	SAN FERNANDO	ZAPATA	TX40	505	009326	N 1985
SAGE DRAW	DICKENS	TX85	125	009325	OA 1985	SAN FERNANDO CREEK	WEBB	TX40	273	001248	OA 1980
SAGEBRUSH	HANSFORD	TX95	195	624131	ON 1956	SAN IDELFONSO	WEBB	TX40	479	012273	N 1984
SAGERTON	HASKELL	TX70	207	624193	OA 1958	SAN JACINTO	HARRIS	TX30	201	628595	N 1947
SAGERTON EAST	HASKELL	TX70	207	004503	OA 1983	SAN JACINTO SOUTH	HARRIS	TX30	201	628626	O 1952
SAGERTON NE	HASKELL	TX70	207	624224	OA 1951	SAN JOSE	KENEDY	TX40	261	628719	N 1962
SAGERTON SE	HASKELL	TX70	207	014481	O 1992	SAN JOSE	MCMULLEN	TX10	311	628719	O 1947
SAGERTON SOUTH	HASKELL	TX70	207	624255	OA 1949	SAN JOSE	STARR	TX40	427	628719	N 1954
SAGUNADA	STARR	TX40	427	624317	N 1951	SAN JOSE EAST	KENEDY	TX40	261	009327	N 1985
SAINT ARMO	GOLIAD	TX20	175	001241	N 1961	SAN JOSE SOUTH	KENEDY	TX40	261	001250	N 1979
SAINT JO	MONTAGUE	TX90	337	624689	O 1955	SAN JUANITA	WEBB	TX40	479	628741	N 1978
SAINT JO SE	MONTAGUE	TX90	337	009484	OA 1984	SAN LEON	GALVESTON	TX30	167	004145	ONA 1982
SAINT JO SW	MONTAGUE	TX90	337	624720	OA 1953	SAN LUIS PASS	OFFSHORE-STATE	TX05	990	837000	N 1998
SAINT JO WEST	MONTAGUE	TX90	337	624751	OA 1952	SAN MANUEL	HIDALGO	TX40	215	628812	N 1953
SAINT MARY	KNOX	TX90	275	624813	OA 1957	SAN MANUEL EAST	HIDALGO	TX40	215	003740	N 1982
SAINT THIRTEEN	DIMMIT	TX10	127	624833	ONA 1974	SAN MARTIN	CAMERON	TX40	061	628843	N 1965
SAL DEL REY	HIDALGO	TX40	215	624844	N 1955	SAN MARTINE SW	REEVES	TX80	389	628846	N 1973
SAL DEL REY WEST	HIDALGO	TX40	215	624875	N 1957	SAN MARTINE SW	REEVES	TX80	389	004506	N 1983
SALADO CREEK	STARR	TX40	427	010165	N 1985	SAN MIGUEL CREEK	MCMULLEN	TX10	311	628905	ONA 1948
SALE RANCH	GLASSCOCK	TX80	173	624999	OA 1971	SAN MIGUEL CREEK EAST	MCMULLEN	TX10	311	628936	OA 1971
SALE RANCH	MARTIN	TX80	317	624999	OA 1971	SAN MIGUEL CREEK NE	MCMULLEN	TX10	311	628967	O 1967
SALEM	VICTORIA	TX20	469	625030	ONA 1948	SAN MIGUEL CREEK SE	MCMULLEN	TX10	311	015332	O 1995
SALEM EAST	JACKSON	TX20	239	625185	N 1948	SAN PABLO	JIM HOGG	TX40	247	629029	OA 1948
SALEM EAST	VICTORIA	TX20	469	625185	N 1948	SAN PABLO NORTH	JIM HOGG	TX40	247	629044	OA 1979
SALEM SE	VICTORIA	TX20	469	625278	N 1980	SAN PATRICIO	SAN PATRICIO	TX40	409	629060	O 1958
SALEM SW	VICTORIA	TX20	469	625309	N 1954	SAN PEDRO	DIMMIT	TX10	127	008617	OA 1984
SALEM WEST	VICTORIA	TX20	469	625340	N 1954	SAN RAFAEL	ZAPATA	TX40	505	629091	N 1956
SALEM-MCCAN	VICTORIA	TX20	469	001242	N 1978	SAN RAMON	HIDALGO	TX40	215	629122	ON 1951
SALESVILLE SOUTH	PALO PINTO	TX70	363	001243	N 1981	SAN RAMON WEST	HIDALGO	TX40	215	629129	N 1972
SALESVILLE WEST	PALO PINTO	TX70	363	001244	N 1979	SAN ROMAN	STARR	TX40	427	629153	ONA 1962
SALIDA DEL SOL	COLORADO	TX30	089	012883	N 1988	SAN ROMAN EAST	STARR	TX40	427	002237	OA 1982
SALINAS	STARR	TX40	427	625495	N 1953	SAN ROMAN WEST	STARR	TX40	427	629184	ON 1966
SALINE	VAN ZANDT	TX50	467	625526	N 1977	SAN SALVADOR	BROOKS	TX40	047	629215	N 1959
SALISBURY	GAINES	TX85	165	006389	O 1996	SAN SALVADOR	HIDALGO	TX40	215	629215	N 1935
SALLIE	ARCHER	TX90	009	625743	O 1959	SAN SALVADOR SW	HIDALGO	TX40	215	629246	N 1967
SALLIE	REAGAN	TX75	383	625743	ON 1979	SAN YGNACIO	ZAPATA	TX40	505	629228	N 1974
SALLIE	STERLING	TX80	431	625743	O 1997	SAN YGNACIO EAST	ZAPATA	TX40	505	629332	N 1975
SALLY	DE WITT	TX20	123	625774	N 1951	SANBORN	MATAGORDA	TX30	321	629339	N 1954
SALLY	SHACKELFORD	TX70	417	625774	O 1995	SAN-BREN-GAYL	NAVARRO	TX30	349	001251	N 1974
SALLY ANN FIREBAUGH	FISHER	TX70	151	014482	O 1992	SANCHEZ	STARR	TX40	427	008738	N 1984
SALLY WITHERS LAKE	JASPER	TX30	241	625805	OA 1956	SANCHEZ HILL	WEBB	TX40	479	629424	N 1975
SALLY WITHERS NORTH	JASPER	TX30	241	008308	OA 1980	SANCHEZ HILL SW	WEBB	TX40	479	629430	N 1978
SALLY WITHERS WEST	JASPER	TX30	241	625836	ONA 1961	SANCHEZ RANCH	STARR	TX40	427	013799	N 1990
SALMON	ANDERSON	TX60	001	625929	OA 1957	SANCO NW	COKE	TX75	081	012274	OA 1987
SALMON	HOUSTON	TX60	225	625929	OA 1957	SANCREE	WISE	TX90	497	629618	ONA 1954
SALMON SOUTH	ANDERSON	TX60	001	625960	O 1962	SANCREE SOUTH	WISE	TX90	497	629649	ON 1954
SALOMENA	ZAPATA	TX40	505	625991	O 1954	SAND BLUFF	STERLING	TX80	431	013415	OA 1989
SALONA	MONTAGUE	TX90	337	013291	O 1989	SAND BRANCH CREEK	HOUSTON	TX60	225	007230	O 1998
SALSA	COLORADO	TX30	089	016482	N 1998	SAND CREEK	LIPSCOMB	TX95	295	629742	N 1998
SALT BRANCH	TAYLOR	TX70	441	626239	OA 1949	SAND DOLLAR	HOWARD	TX80	227	015597	O 1995
SALT BREAK	NAVARRO	TX50	349	012622	N 1988	SAND FLAT	SMITH	TX60	423	629928	OA 1944
SALT CREEK	BROWN	TX70	049	626270	N 1942	SAND FLAT NORTH	SMITH	TX60	423	629943	ONA 1972
SALT CREEK	KENT	TX85	263	626270	OA 1950	SAND FLAT WEST	SMITH	TX60	423	016974	O 2001
SALT CREEK	LIVE OAK	TX20	297	626270	N 1968	SAND HILL	UPSHUR	TX60	459	629990	N 1980
SALT CREEK SOUTH	KENT	TX85	263	626394	OA 1952	SAND HILLS	CRANE	TX80	103	630052	ONA 1930
SALT CREEK SOUTH	REFUGIO	TX20	391	626394	N 1983	SAND HILLS EAST	CRANE	TX80	103	630083	OA 1968
SALT DRAW	REEVES	TX80	389	008728	N 2002	SAND HILLS NORTH	CRANE	TX80	103	630114	OA 1957
SALT FLAT	CALDWELL	TX10	055	626456	ONA 1928	SAND HILLS NW	CRANE	TX80	103	630145	ONA 1963
SALT FLAT NORTH	GUADALUPE	TX10	187	626456	ONA 1928	SAND HILLS SOUTH	CRANE	TX80	103	630176	ONA 1956
SALT FLAT WEST	CALDWELL	TX10	055	626487	O 1939	SAND HILLS WEST	CRANE	TX80	103	630207	ONA 1943
SALT FORK	YOUNG	TX90	503	626518	OA 1956	SAND HILLS WEST	WARD	TX80	475	630207	ONA 1943
SALT FORK SOUTH	YOUNG	TX90	503	626642	O 1960	SAND HOLLOW	FRIO	TX10	163	630238	O 1953
SALT GRASS EAST	ORANGE	TX30	361	005608	N 1998	SAND LAKE	REEVES	TX80	389	630269	ONA 1958
SALT GRASS WEST	ORANGE	TX30	361	005623	N 1998	SAND LAKE WEST	REEVES	TX80	389	007187	OA 1983
SALT LAKE	ARANSAS	TX40	007	626735	ON 1948	SAND OAK	WILSON	TX10	493	630300	O 1965
SALT PRONG	SHACKELFORD	TX70	417	626890	OA 1951	SAND OAK SOUTH	CALHOUN	TX20	057	630331	N 1953
SALTILLO	KENEDY	TX40	261	627107	N 1962	SAND SPRINGS	HOWARD	TX80	227	630424	OA 1959
SALURIA	CALHOUN	TX20	057	627169	ONA 1968	SAND TECH	RUNNELS	TX75</			

TEXAS

Field Name	County Name	State Sub	Co Code	Field Code	Field Type	Disc Year	Field Name	County Name	State Sub	Co Code	Field Code	Field Type	Disc Year
SANDERS	MONTAGUE	TX90	337	630672	OA	1942	SARDIS	CHEROKEE	TX60	073	634113	O	1947
SANDERS	SHACKELFORD	TX70	417	630672	ONA	1960	SARGENT	MATAGORDA	TX30	321	634268	ON	1949
SANDERS-BURCHARD	SHACKELFORD	TX70	417	630703	OA	1968	SARGENT SOUTH	MATAGORDA	TX30	321	634299	N	1952
SANDERSON	BROWN	TX70	049	630711	N	1975	SARITA	KENEDY	TX40	261	634330	ONA	1948
SANDHOP	VICTORIA	TX20	469	015333	N	1994	SARITA	KLEBERG	TX40	273	634330	ONA	1948
SANDIA	COLEMAN	TX70	083	630796	N	1981	SARITA EAST	KENEDY	TX40	261	634361	N	1967
SANDIA	JIM WELLS	TX40	249	630796	ON	1926	SARITA NW	KENEDY	TX40	261	008309	N	1983
SANDIA EAST	JIM WELLS	TX40	249	630827	ON	1954	SARITA SE	KENEDY	TX40	261	008310	O	1982
SANDIA SOUTH	JIM WELLS	TX40	249	002238	N	1981	SARITA SHALLOW	KENEDY	TX40	261	008797	N	1984
SANDIES CREEK	GONZALES	TX10	177	630858	O	1969	SARITA SW	KENEDY	TX40	261	008311	ON	1980
SANDILLA	WEBB	TX40	479	001253	N	1969	SARITA WEST	JIM WELLS	TX40	249	001260	ON	1980
SANDRA	THROCKMORTON	TX70	447	630982	O	1970	SARNOSA	DUVAL	TX40	131	634392	ONA	1932
SANDRA K	PARKER	TX70	367	001254	N	1978	SARNOSA SOUTH	DUVAL	TX40	131	634417	OA	1975
SANDRA KAY	MONTAGUE	TX90	337	013518	O	1990	SARNOSA WEST	DUVAL	TX40	131	634423	OA	1949
SANDTRAP	LIPSCOMB	TX95	295	008618	N	1984	SARTAIN DRAW	JACK	TX90	237	010171	OA	1985
SANDUSKY	GRAYSON	TX90	181	631137	OA	1950	SARTWELLE	LAVACA	TX20	285	634475	O	1974
SANDUSKY NORTH	GRAYSON	TX90	181	631168	OA	1950	SARTWELLE WEST	LAVACA	TX20	285	002239	N	1981
SANDUSKY SOUTH	GRAYSON	TX90	181	631199	OA	1954	SASPAMCO	BEXAR	TX10	029	634640	ON	1949
SANDUSKY WEST	GRAYSON	TX90	181	631230	OA	1968	SASPAMCO	WILSON	TX10	493	634640	OA	1949
SANDY	WHARTON	TX30	481	631261	ONA	1974	SASSY	LIMESTONE	TX50	293	013294	ONA	1989
SANDY BEND	LAVACA	TX20	285	631323	N	1990	SATELLITE	ANDREWS	TX80	003	017135	O	2002
SANDY CREEK	JACKSON	TX20	239	631385	ONA	1948	SATIN	FALLS	TX50	145	634919	OA	1950
SANDY CREEK	POLK	TX30	373	631385	OA	1978	SATSUMA	HARRIS	TX30	201	634981	ONA	1936
SANDY CREEK	SHELBY	TX60	419	631385	OA	1983	SATSUMA NE	HARRIS	TX30	201	635027	OA	1973
SANDY CREEK NORTH	JACKSON	TX20	239	631416	N	1956	SATSUMA NORTH	HARRIS	TX30	201	635043	O	1955
SANDY CREEK SW	JACKSON	TX20	239	631447	N	1963	SATSUMA SOUTH	HARRIS	TX30	201	635074	ONA	1954
SANDY CREEK WEST	LAVACA	TX20	285	015618	O	1995	SATTERWHITE	STEPHENS	TX70	429	635105	O	1952
SANDY CROSSING	STONEWALL	TX70	433	631478	O	1960	SATURDAY	FISHER	TX70	151	635136	OA	1956
SANDY EAST	SHACKELFORD	TX70	417	001255	N	1979	SATURDAY EAST	FISHER	TX70	151	007956	OA	1982
SANDY HILL	FISHER	TX70	151	631509	OA	1949	SATURN	GONZALES	TX10	177	004508	OA	1983
SANDY HILL WEST	FISHER	TX70	151	631540	O	1953	SAUCITO	STARR	TX40	427	635229	N	1954
SANDY POINT	BRAZORIA	TX30	039	631664	ON	1937	SAUDER	WILBARGER	TX90	487	635260	OA	1955
SANDY POINT WEST	BRAZORIA	TX30	039	631680	ONA	1975	SAUNDERS	REAGAN	TX75	383	635415	O	1958
SANDY RIDGE	COMANCHE	TX70	093	001256	OA	1983	SAUNDERS	YOUNG	TX90	503	635415	N	1982
SANDY RIDGE	FISHER	TX70	151	001256	N	1981	SAVAGE	SHACKELFORD	TX70	417	635601	O	1954
SANER RANCH	MAVERICK	TX10	323	631819	OA	1965	SAVAGE SWD	CROSBY	TX85	107	001261	O	1980
SANER RANCH	ZAVALA	TX10	507	631819	OA	1965	SAVELL	ROBERTSON	TX50	395	016381	N	1997
SANFORD	RUNNELS	TX75	399	631850	O	1954	SAVIOR	RUNNELS	TX75	399	009328	OA	1985
SANFORD DVORIN	DALLAS	TX50	113	016380	N	1997	SAWGRASS	VICTORIA	TX20	469	012061	ON	1987
SANFORD NORTH	RUNNELS	TX75	399	631881	OA	1952	SAWYER	BROWN	TX70	049	636097	OA	1983
SANFORD SE	RUNNELS	TX75	399	631912	O	1957	SAWYER	CROCKETT	TX75	105	636097	ONA	1960
SANGER	DENTON	TX90	121	631943	O	1953	SAWYER	EDWARDS	TX10	137	636097	ONA	1960
SANGER RANCH	JACKSON	TX20	239	631974	N	1959	SAWYER	SCHLEICHER	TX75	413	636097	ONA	1960
SANGER RANCH	LIVE OAK	TX20	297	631974	ON	1959	SAWYER	SUTTON	TX75	435	636097	ONA	1960
SANGER SOUTH	DENTON	TX90	121	632005	N	1962	SAWYER NORTH	REAGAN	TX75	383	636128	O	1952
SANGER SOUTH	LIVE OAK	TX20	297	632005	N	1984	SAXET	NUECES	TX40	355	636221	ONA	1923
SANIBEL	YOUNG	TX90	503	632050	OA	1978	SAXET DEEP	NUECES	TX40	355	636252	ONA	1945
SANROB	TAYLOR	TX70	441	632222	O	1957	SAXET EAST	NUECES	TX40	355	011254	ONA	1987
SANROB WEST	RUNNELS	TX75	399	632253	OA	1962	SAXET NORTH	NUECES	TX40	355	636274	ONA	1978
SANSOM RANCH	CONCHO	TX75	095	632346	OA	1953	SAXET WEST	NUECES	TX40	355	636283	OA	1956
SANTA ANA	HIDALGO	TX40	215	004644	N	1998	SAXON	RUNNELS	TX75	399	636314	OA	1950
SANTA ANITA	HIDALGO	TX40	215	632408	ON	1952	SAXON-GUION	TAYLOR	TX70	441	636345	ONA	1951
SANTA ANNA	BROWN	TX70	049	632439	N	1926	SAVED	YOUNG	TX90	503	636397	ONA	1974
SANTA ANNA	COLEMAN	TX70	083	632439	ONA	1915	SAYED NE	YOUNG	TX90	503	636403	OA	1974
SANTA ANNA EAST	COLEMAN	TX70	083	632444	OA	1975	SAYERSVILLE	BASTROP	TX10	021	636407	OA	1952
SANTA ANNA NORTH	COLEMAN	TX70	083	632470	N	1951	SAYLES	JONES	TX70	253	636438	OA	1932
SANTA ANNA NW	COLEMAN	TX70	083	632501	O	1950	S-B	KNOX	TX90	275	622457	O	1957
SANTA ANNA SOUTH	COLEMAN	TX70	083	632532	ONA	1951	SCALING	CLAY	TX90	077	636663	OA	1944
SANTA ANNA WEST	COLEMAN	TX70	083	632563	O	1959	SCALING RANCH	CLAY	TX90	077	636694	O	1972
SANTA CHRISTI	IRION	TX75	235	000797	OA	1979	SCALING RANCH SOUTH	CLAY	TX90	077	636725	OA	1972
SANTA CRUZ	DUVAL	TX40	131	013293	N	1989	SCAN	YOUNG	TX90	503	001264	OA	1979
SANTA CRUZ NORTH	DUVAL	TX40	131	632718	ON	1952	SCANDRILL	WHEELER	TX95	483	003120	N	1982
SANTA FE	BROOKS	TX40	047	632749	ONA	1949	SCANROCK	JACK	TX90	237	007190	OA	1981
SANTA FE	TERRY	TX85	445	632749	OA	1985	SCARBER	JACK	TX90	237	004796	OA	1983
SANTA FE EAST	BROOKS	TX40	047	632780	N	1959	SCARBOROUGH	WINKLER	TX80	495	636880	ONA	1927
SANTA FE SOUTH	BROOKS	TX40	047	632842	ONA	1949	SCARBOROUGH NORTH	WINKLER	TX80	495	636911	OA	1947
SANTA FE SOUTH	HIDALGO	TX40	215	632842	ONA	1949	SCATTER	PALO PINTO	TX70	363	001265	N	1979
SANTA FE-PAGE	GAINES	TX85	165	012842	OA	1988	SCHAEFFER	OLDHAM	TX95	359	009394	OA	1983
SANTA MARGARITA	STARR	TX40	427	011853	N	1987	SCHAFFER-BROWN	MEDINA	TX10	325	013296	OA	1989
SANTA MARIA	HIDALGO	TX40	215	632904	N	1945	SCHALEBEN	HIDALGO	TX40	215	001268	N	1981
SANTA RITA	HIDALGO	TX40	215	632997	ONA	1958	SCHARBAUER RANCH	MIDLAND	TX80	329	002244	OA	1982
SANTA RITA	STARR	TX40	427	632997	N	1972	SCHATTEL	SCURRY	TX85	415	637221	O	1948
SANTA RITA SOUTH	REAGAN	TX75	383	633028	OA	1961	SCHERER	CLAY	TX90	077	637237	OA	1978
SANTA ROSA	KENEDY	TX40	261	633059	N	1958	SCHENECKER	HENDERSON	TX50	213	016639	OA	2001
SANTA ROSA	PECOS	TX80	371	633059	ONA	1948	SCHENK	ARCHER	TX90	009	637283	OA	1959
SANTA ROSA SOUTH	PECOS	TX80	371	633090	ONA	1939	SCHERER	VICTORIA	TX20	469	637329	N	1973
SANTA ROSA SPRING	PECOS	TX80	371	004045	ONA	1982	SCHETAWEE	SHACKELFORD	TX70	417	014054	ONA	1990
SANTA TERESA	STARR	TX40	427	633152	N	1949	SCHICK	STONEWALL	TX70	433	637376	OA	1955
SANTA-FE BRYAN	COMANCHE	TX70	093	008619	N	1984	SCHICK SOUTH	STONEWALL	TX70	433	009395	OA	1983
SANTELLANA	HIDALGO	TX40	215	633183	N	1952	SCHICK WEST	STONEWALL	TX70	433	637407	O	1962
SANTELLANA SOUTH	HIDALGO	TX40	215	633214	ON	1957	SCHIEMENZ	HOWARD	TX80	227	637438	O	1971
SANTO	PALO PINTO	TX70	363	001257	N	1980	SCHIMMEL-BATTS	BASTROP	TX10	021	637469	O	1931
SANTO EAST	PALO PINTO	TX70	363	001258	N	1980	SCHIURRING	COLORADO	TX30	089	637549	N	1975
SANTO NINO	DUVAL	TX40	131	633276	ON	1955	SCHKADE	CALLAHAN	TX70	059	637562	O	1969
SANTO NINO	WEBB	TX40	479	633276	ONA	1955	SCHKADE	SHACKELFORD	TX70	417	637562	OA	1962
SANTO NINO NORTH	DUVAL	TX40	131	633307	N	1959	SCHKADE SOUTH	SHACKELFORD	TX70	417	637624	O	1963
SANTO NINO NW	WEBB	TX40	479	633338	OA	1960	SCHKADE-JACKSON	CALLAHAN	TX70	059	637593	O	1954
SANTO NORTH	PALO PINTO	TX70	363	633345	N	1971	SCHLITTLER	THROCKMORTON	TX70	447	637903	OA	1948
SANTO SE	PALO PINTO	TX70	363	004507	N	1983	SCHLITTLER	YOUNG	TX90	503	637903	OA	1948
SANTO SOUTH	PALO PINTO	TX70	363	633369	ON	1970	SCHLUETER-MATNEY	EASTLAND	TX70	133	006508	O	1984
SANTO THOMAS	WEBB	TX40	479	633377	N	1973	SCHMIDT	DAWSON	TX85	115	638182	O	1961
SANTONE	AUSTIN	TX30	015	633385	ONA	1973	SCHMIDT	HIDALGO	TX40	215	638182	N	1962
SANTOS	WEBB	TX40	479	633400	ON	1949	SCHMIDT NW	HIDALGO	TX40	215	638191	N	1975
SANZENBACHER	CLAY	TX90	077	633462	OA	1956	SCHMIDT SOUTH	HIDALGO	TX40	215	016545	N	1999
SAOB	JACK	TX90	237	010170	OA	1984	SCHMOKER	WILBARGER	TX90	487	638399	OA	1958
SAP OAK	ERATH	TX70	143	633475	N	1978	SCHNEIDER	WOOD	TX60	499	638461	OA	1988
SAP OAK NE	ERATH	TX70	143	001259	N	1980	SCHNELL	HANSFORD	TX95	195	638523	N	1986
SARAH	CALHOUN	TX20	057	007188	OA	1984	SCHNIERS	TOM GREEN	TX75	451	009925	ONA	1985
SARAH	YOUNG	TX90	503	007188	N	1981	SCHOBEL	COLORADO	TX30	089	012276	N	1987
SARAH ELIZABETH	STEPHENS	TX70	429	013632	OA	1989	SCHOLL	YOUNG	TX90	503	638864	OA	1953
SARAH ELLIS	SHACKELFORD	TX70	417	633787	N	1979	SCHOONMAKER	JONES	TX70	253	013297	OA	1989
SARAH GRAD	TAYLOR	TX70											

Field Name	County Name	State Sub	Co Code	Field Code	Field Disc Type Year	Field Name	County Name	State Sub	Co Code	Field Code	Field Disc Type Year
SCHULTZ	LIPSCOMB	TX95	295	639391	N 1981	SEDONA CAROL	CONCHO	TX75	095	015936	N 1994
SCHULZ	LIVE OAK	TX20	297	639453	ONA 1949	SEDONA HOLUM	CONCHO	TX75	095	015500	N 1995
SCHULZ & BRANNAN	YOUNG	TX90	503	639463	OA 1956	SEADWICK	SHACKELFORD	TX70	417	642437	ONA 1949
SCHUMACHER	SHACKELFORD	TX70	417	639484	O 1968	SEADWICK EAST	SHACKELFORD	TX70	417	642468	OA 1956
SCHUSTER	HIDALGO	TX40	215	639546	OA 1957	SEADWICK NE	SHACKELFORD	TX70	417	001282	OA 1981
SCHWAB	POLK	TX30	373	639577	ONA 1933	SEADWICK NORTH	SHACKELFORD	TX70	417	007958	N 1980
SCHWAB SOUTH	POLK	TX30	373	001271	OA 1979	SEADWICK SOUTH	SHACKELFORD	TX70	417	642499	OA 1954
SCHWARTZ	LIVE OAK	TX20	297	639639	ON 1946	SEE	CALHOUN	TX20	057	642530	N 1955
SCHWARTZ	PALO PINTO	TX70	363	639639	N 1981	SEE WEST	CALHOUN	TX20	057	005618	N 1982
SCHWARTZ	PARKER	TX70	367	639639	N 1981	SEELEY	BEE	TX20	025	642561	ONA 1955
SCHWARTZ NORTH	LIVE OAK	TX20	297	639670	N 1958	SEELIGSON	LIVE OAK	TX20	297	642561	ONA 1955
SCHWARZ	WEBB	TX40	479	639684	N 1977	SEELIGSON	JIM WELLS	TX40	249	642623	ONA 1938
SCHWEERS	MEDINA	TX10	325	002251	N 1977	SEELIGSON	KLEBERG	TX40	273	642623	ONA 1938
SCHWIENING RANCH	SUTTON	TX75	435	000798	N 1979	SEELIGSON NORTH	KLEBERG	TX40	273	008314	N 1981
SCIENCE	JACK	TX90	237	000222	N 1986	SEELIGSON SOUTH	JIM WELLS	TX40	249	008315	N 1981
SCISSORS	HIDALGO	TX40	215	005873	ON 1998	SEELIGSON SOUTH	KLEBERG	TX40	273	008315	O 1981
SCOOPER CREEK	CHEROKEE	TX60	073	639918	N 1971	SEGNO	POLK	TX30	373	642747	ONA 1936
SCOOPER CREEK	RUSK	TX60	401	639918	N 1971	SEGNO DEEP	POLK	TX30	373	642778	OA 1936
SCOOPER CREEK NORTH	RUSK	TX60	401	000799	N 1978	SEGNO NE	POLK	TX30	373	008621	OA 1984
SCOTLAND	ARCHER	TX90	009	640011	OA 1940	SEGNO NORTH	POLK	TX30	373	001283	OA 1977
SCOTLAND NORTH	ARCHER	TX90	009	640042	O 1946	SEGNO SOUTH	HARDIN	TX30	199	642809	ONA 1944
SCOTLAND SOUTH	ARCHER	TX90	009	640073	OA 1957	SEGNO SOUTH	POLK	TX30	373	642809	ONA 1944
SCOTT	BEE	TX20	025	640104	N 1950	SEGNO WEST	POLK	TX30	373	642840	OA 1952
SCOTT	PARKER	TX70	367	640104	N 1978	SEGUIN	GUADALUPE	TX10	187	642871	O 1948
SCOTT	REEVES	TX80	389	640104	ONA 1946	SEGUNDA CHANCA	KARNES	TX20	255	014387	N 1990
SCOTT	WARD	TX80	475	640104	ONA 1946	SEGUNDO	WEBB	TX40	479	642896	N 1972
SCOTT & HOPPER	BROOKS	TX40	047	640135	ONA 1943	SEIDEL	CALLAHAN	TX70	059	643057	O 1956
SCOTT & HOPPER EAST	BROOKS	TX40	047	640166	N 1964	SEIS BANDERAS	DUVAL	TX40	131	017093	N 2002
SCOTT & HOPPER SOUTH	BROOKS	TX40	047	640186	N 1976	SEITZ	RUNNELS	TX75	399	643212	OA 1954
SCOTT & HOPPER WEST	BROOKS	TX40	047	640197	O 1954	SEJITA	DUVAL	TX40	131	643243	ONA 1941
SCOTT RANCH	ARCHER	TX90	009	002252	OA 1982	SEJITA EAST	DUVAL	TX40	131	643274	ONA 1953
SCOTT SE	PECOS	TX80	371	003936	OA 1983	SEJITA NE	DUVAL	TX40	131	008316	N 1982
SCOTT SMITH	THROCKMORTON	TX70	447	640414	OA 1983	SEJITA SOUTH	DUVAL	TX40	131	643305	O 1966
SCOTT-SIERRA	WHARTON	TX30	481	640405	N 1974	SEJITA WEST	DUVAL	TX40	131	643336	N 1954
SCOTTSVILLE	HARRISON	TX60	203	640476	O 1947	SELBY	DUVAL	TX40	131	013520	N 1989
SCOTTSVILLE EAST	HARRISON	TX60	203	640497	ONA 1975	SELDEN	CONCHO	TX75	095	014592	N 1992
SCOTTSVILLE NE	HARRISON	TX60	203	640507	OA 1965	SELLSCO CREEK	DUVAL	TX40	131	643429	N 1953
SCOTTSVILLE NORTH	HARRISON	TX60	203	640538	ONA 1954	SELL	LIPSCOMB	TX95	295	643491	OA 1984
SCOTTSVILLE NW	HARRISON	TX60	203	640569	N 1960	SELLERS	JONES	TX70	253	007959	OA 1982
SCOTTSVILLE SW	HARRISON	TX60	203	640572	N 1979	SELMA ANDREWS	ANDREWS	TX80	003	015583	O 1995
SCOTTSVILLE WEST	HARRISON	TX60	203	640574	O 1977	SELMA ANDREWS	GAINES	TX80	165	015583	O 1995
SCOTTY	WHARTON	TX30	481	640600	N 1979	SEMINOLE	GAINES	TX85	165	643956	ONA 1936
SCOTTY	WILSON	TX10	493	640600	ONA 1954	SEMINOLE DRAW	GAINES	TX85	165	013741	O 1990
SCRANTON	CALLAHAN	TX70	059	640662	OA 1939	SEMINOLE EAST	GAINES	TX85	165	644018	OA 1959
SCRANTON	EASTLAND	TX70	133	640662	OA 1939	SEMINOLE NE	GAINES	TX85	165	010174	OA 1985
SCRANTON NW	CALLAHAN	TX70	059	001275	OA 1980	SEMINOLE NORTH	GAINES	TX85	165	644049	OA 1961
SCREWBEAN	CULBERSON	TX80	109	640693	OA 1958	SEMINOLE NW	GAINES	TX85	165	644080	OA 1956
SCREWBEAN	REEVES	TX80	389	640693	OA 1958	SEMINOLE SE	GAINES	TX85	165	644111	OA 1964
SCREWBEAN EAST	REEVES	TX80	389	640724	O 1959	SEMINOLE SW	GAINES	TX85	165	644142	OA 1955
SCREWBEAN NE	REEVES	TX80	389	640755	OA 1961	SEMINOLE WEST	GAINES	TX85	165	644173	OA 1948
SCREWBEAN SOUTH	CULBERSON	TX80	109	640786	N 1964	SEMMES	STARR	TX40	427	644359	O 1948
SCRIBE	WICHITA	TX90	485	640817	OA 1967	SENATE	JACK	TX90	237	009330	ONA 1985
SCROGGS	OCHILTREE	TX95	357	007957	N 1982	SENATE STATION	JACK	TX90	237	013298	O 1989
SCRUB OAKS	COKE	TX75	081	008000	OA 1980	SENECA	MCLENNAN	TX50	309	644384	O 1978
SCT	STEPHENS	TX70	429	010173	OA 1985	SENECA	SCHLEICHER	TX75	413	644384	ONA 1983
SCURLOCK	LEON	TX50	289	640879	N 1996	SENKEL	YOUNG	TX90	503	001284	ONA 1981
SCURRY BYRD	SCURRY	TX85	415	001276	OA 1979	SEPTEMBER	GRAYSON	TX90	181	007193	OA 1982
SDC	SHACKELFORD	TX70	417	015733	N 1995	SERAFIN	ZAPATA	TX40	505	001285	N 1980
SEABREEZE	CHAMBERS	TX30	071	640980	ONA 1937	SERBA	ZAVALA	TX10	507	644607	N 1961
SEABREEZE NORTH	CHAMBERS	TX30	071	006988	ONA 1984	SERBAN	MAVERICK	TX10	323	644612	N 1978
SEABREEZE SE	CHAMBERS	TX30	071	641042	O 1969	SERBIN	BASTROP	TX10	021	010175	O 1987
SEABROOK	CHAMBERS	TX30	071	641073	ONA 1963	SERBIN	LEE	TX30	287	010175	OA 1985
SEABROOK EAST	CHAMBERS	TX30	071	641104	ONA 1964	SERENDIPITY	YOUNG	TX90	503	644650	OA 1974
SEACLIFF	YOUNG	TX90	503	011855	O 1987	SERGIO	PALO PINTO	TX70	363	015035	O 1994
SEADRIFT	CALHOUN	TX20	057	641197	N 1961	SERIGHT	CROCKETT	TX75	105	007194	OA 1982
SEADRIFT NORTH	CALHOUN	TX20	057	006872	N 1984	SERIO	ANDREWS	TX80	003	644669	OA 1970
SEADRIFT NW	CALHOUN	TX20	057	006598	N 1983	SERS	COLEMAN	TX70	083	015036	N 1993
SEADRIFT WEST	CALHOUN	TX20	057	002253	N 1979	SERVICE	COLEMAN	TX70	083	644700	OA 1984
SEAGO	MONTAGUE	TX90	337	641228	O 1949	SERVICE	RUNNELS	TX75	399	644700	OA 1954
SEAGRAVES	GAINES	TX85	165	641259	OA 1955	SESSIONS SOUTH	CHEROKEE	TX60	073	644917	ON 1952
SEAGRAVES	YOAKUM	TX85	501	641259	OA 1955	SET RANCH	PALO PINTO	TX70	363	644929	OA 1978
SEAGRAVES SOUTH	GAINES	TX85	165	641290	OA 1955	SEVEN D	REAGAN	TX75	383	645103	OA 1951
SEAGRAVES SW	GAINES	TX85	165	001278	OA 1981	SEVEN ELEVEN	WEBB	TX40	479	645134	ON 1958
SEAGRAVES WEST	GAINES	TX85	165	641321	OA 1956	SEVEN J	BORDEN	TX85	033	645165	OA 1959
SEAGRAVES WEST	YOAKUM	TX85	501	641321	OA 1956	SEVEN J EAST	BORDEN	TX85	033	013067	O 1988
SEALE	GARZA	TX85	169	641414	O 1964	SEVEN J WEST	BORDEN	TX85	033	001286	OA 1980
SEALY	AUSTIN	TX30	015	641445	ONA 1942	SEVEN LAKES	TERRY	TX85	445	645196	OA 1980
SEALY SMITH	WINKLER	TX80	495	641507	ONA 1964	SEVEN OAKS	POLK	TX30	373	645258	N 1962
SEALY SMITH EAST	WINKLER	TX80	495	641538	OA 1964	SEVEN OAKS NORTH	POLK	TX30	373	645289	N 1969
SEALY SMITH NORTH	WINKLER	TX80	495	641569	O 1964	SEVEN SISTERS	DUVAL	TX40	131	645413	ONA 1935
SEALY SOUTH	WARD	TX80	475	641600	OA 1944	SEVEN SISTERS EAST	DUVAL	TX40	131	645444	ON 1961
SEALY-SMITH	COLEMAN	TX70	083	006509	N 1984	SEVEN SISTERS NE	DUVAL	TX40	131	005951	N 1998
SEAMAN	PALO PINTO	TX70	363	641631	ONA 1958	SEVEN SISTERS SOUTH	DUVAL	TX40	131	645475	ONA 1937
SEAN	COLEMAN	TX70	083	008620	N 1984	SEVEN SISTERS WEST	DUVAL	TX40	131	645506	ONA 1966
SEAN ANDREW	DAWSON	TX85	115	015158	O 1994	SEVEN YEARS	GAINES	TX85	165	645568	O 1966
SEAN OBRIEN	ZAVALA	TX10	507	012625	N 1988	SEVEN-ELEVEN	PARKER	TX70	367	003152	N 1982
SEANROCK	JACK	TX90	237	001279	OA 1981	SEVENTY DAY	WISE	TX90	497	001288	OA 1979
SEARADON	NUECES	TX40	355	013066	N 1988	SEVENTY-SIX	DUVAL	TX40	131	645661	ONA 1947
SEARCYS	HARDEMAN	TX90	197	001281	OA 1981	SEVENTY-SIX SOUTH	DUVAL	TX40	131	645692	ONA 1950
SEARCYS	WILBARGER	TX90	487	001281	OA 1981	SEVENTY-SIX WEST	DUVAL	TX40	131	645723	OA 1954
SEARCYS SW	HARDEMAN	TX90	197	006167	OA 1983	SEVENTY-TWO	THROCKMORTON	TX70	447	014810	N 1993
SEARS	NOLAN	TX70	353	641817	OA 1950	SEVERIANO	DUVAL	TX40	131	645754	N 1947
SEARS	TAYLOR	TX70	441	641817	OA 1950	SEWELL	JACK	TX90	237	646064	OA 1954
SEARS NE	NOLAN	TX70	353	008828	OA 1985	SEWELL	YOUNG	TX90	503	646064	ONA 1939
SEASTAR I	OFFSHORE-STATE	TX05	990	012278	N 1987	SEWELL 30	HOWARD	TX80	227	014593	O 1993
SEAWOLF	CROCKETT	TX75	105	008001	N 1980	SEYMOUR	FISHER	TX70	151	646188	O 1968
SEAY	MONTAGUE	TX90	337	641879	OA 1955	SEYMOUR EAST	BAYLOR	TX90	023	646219	OA 1950
SECLUSION	LAVACA	TX20	285	642003	N 1949	SEYMOUR NORTH	BAYLOR	TX90	023	646250	OA 1952
SECLUSION SE	JACKSON	TX20	239	014591	N 1993	SEYMOUR POOL	BAYLOR	TX90	023	646281	OA 1961
SECO	SUTTON	TX75	435	642034	ONA 1970	SH	BAYLOR	TX90	023	002254	OA 1940
SECOND CHANCE	DE WITT	TX20	123	015703	N 1995	SHABAY	LEE	TX30	287	012063	OA 1987
SECOND CREEK	LIPSCOMB	TX95	295	642096	N 1992	SHACKELFORD COUNTY REGULAR	NOLAN	TX70	353	017091	O 2002
SECOND SHOT	WHARTON	TX30	481	015032	N 1993	SHACKELFORD NE	JACK	TX90	237	646452	N 1954
SECTION 10	MCMULLEN	TX10	311	642189	N 1986	SHACKELFORD	SHACKELFORD	TX70	417	646483	ONA 1911
SECTION 23	ZAVALA	TX10	507	014167	N 1991	SHACKELFORD NE	SHACKELFORD	TX70	417	646494	ONA 1966
SECTION 30-59	LIPSCOMB	TX95	295	010853	OA 1986	SHADOW	JACK	TX90	237	007195	OA 1982
SECTION 30-59	OCHILTREE	TX95	357	010853	OA 1986	SHADY GROVE	UPSHUR	TX60	459	646576	OA 1960
SECTION 31	ZAVALA	TX10	507	014168	N 1991	SHADY LANE	HARRISON	TX60	203	010178	N 1985

TEXAS

Field Name	County Name	State Sub	Co Code	Field Code	Field Type	Disc Year	Field Name	County Name	State Sub	Co Code	Field Code	Field Type	Disc Year
SHAFTER LAKE SOUTH	ANDREWS	TX80	003	647103	O	1959	SHERBINO CREEK	PECOS	TX80	371	014055	OA	1991
SHAHAN	JACK	TX90	237	011255	ON	1986	SHERI	SHACKELFORD	TX70	417	650854	O	1969
SHAHEEN	MENARD	TX75	327	647134	OA	1961	SHERIDAN	COLORADO	TX30	089	650885	ONA	1940
SHA-JAM	MENARD	TX75	327	010856	O	1986	SHERIDAN EAST	COLORADO	TX30	089	016903	N	2001
SHAJUMAR	KIMBLE	TX75	267	647165	N	1963	SHERIDAN NE	COLORADO	TX30	089	016382	N	1997
SHALLOWATER NE	LUBBOCK	TX85	303	647365	OA	1978	SHERIDAN NORTH	COLORADO	TX30	089	015037	N	1993
SHAMBURGER LAKE	SMITH	TX60	423	647413	OA	1957	SHERIDAN SE	COLORADO	TX30	089	651036	N	1976
SHAMBURGER LAKE SOUTH	SMITH	TX60	423	647444	O	1968	SHERIDAN SOUTH	COLORADO	TX30	089	651040	N	1951
SHAMROCK	FISHER	TX70	151	647475	O	1964	SHERIDAN SW	COLORADO	TX30	089	651071	ONA	1971
SHAMROCK COVE EAST	NUECES	TX40	355	009331	N	1985	SHERIDAN SW	LAVACA	TX20	285	651071	ONA	1971
SHANAFELT	YOUNG	TX90	503	647568	ONA	1953	SHERIDAN WEST	LAVACA	TX20	285	005346	N	1983
SHANAFELT WEST	YOUNG	TX90	503	001291	OA	1977	SHERIFF	CALHOUN	TX20	057	651102	ONA	1945
SHAN-COURT	FISHER	TX70	151	005345	OA	1983	SHERIFF EAST	CALHOUN	TX20	057	651133	ONA	1949
SHANGHAI	WHARTON	TX30	481	647599	N	1985	SHERIFF NORTH	CALHOUN	TX20	057	651164	ON	1945
SHANGHAI EAST	WHARTON	TX30	481	011256	N	1986	SHERIFF NW	CALHOUN	TX20	057	014811	O	1993
SHANK	SHACKELFORD	TX70	417	647630	O	1994	SHERIFF SE	CALHOUN	TX20	057	651190	O	1978
SHANKLIN	EDWARDS	TX10	137	647681	N	1975	SHERIFF SMITH NE	LIVE OAK	TX20	297	651195	ONA	1985
SHANKS	ARCHER	TX90	009	647692	OA	1984	SHERIFF WEST	CALHOUN	TX20	057	651226	ONA	1958
SHANNON	CLAY	TX90	077	647754	OA	1980	SHERMAN	GRAYSON	TX90	181	651257	ONA	1947
SHANNON	CROCKETT	TX75	105	647754	ONA	1940	SHERMAN AIRPORT	GRAYSON	TX90	181	009486	OA	1984
SHANNON	JACK	TX90	237	647754	OA	1980	SHERMAN EAST	GRAYSON	TX90	181	651319	ONA	1949
SHANNON	ORANGE	TX30	361	647754	ONA	1979	SHERMAN NW	GRAYSON	TX90	181	003123	OA	1982
SHANNON HOSPITAL	CROCKETT	TX7C	105	017017	O	2002	SHERMAN OFFSHORE	OFFSHORE-STATE	TX05	990	004984	N	1974
SHANNON NORTH	ORANGE	TX30	361	647785	OA	1980	SHERMAN OFFSHORE SW	OFFSHORE-STATE	TX05	990	007521	N	1977
SHANNON RANCH	SCURRY	TX85	415	647791	OA	1978	SHERMAN OFFSHORE WEST	OFFSHORE-STATE	TX05	990	012280	N	1987
SHANNON WEST	CLAY	TX90	077	001294	OA	1981	SHERMAN SE	GRAYSON	TX90	181	651381	ONA	1955
SHAPLEY	HANSFORD	TX95	195	647816	ONA	1958	SHERMAN SOUTH	GRAYSON	TX90	181	651474	ONA	1955
SHAPLEY NW	HANSFORD	TX95	195	647831	OA	1985	SHERMAN SW	GRAYSON	TX90	181	651505	O	1954
SHAPLEY SOUTH	HANSFORD	TX95	195	647840	N	1980	SHERRILL	MARION	TX60	315	000807	OA	1979
SHARE	OCHILTREE	TX95	357	647878	ONA	1957	SHERRY	STONEWALL	TX70	433	011261	OA	1986
SHARE SE	OCHILTREE	TX95	357	647909	ONA	1959	SHERRY-ANN	SHACKELFORD	TX70	417	651567	O	1956
SHAR-LYN	FISHER	TX70	151	007960	OA	1982	SHERRY-ANN WEST	SHACKELFORD	TX70	417	651598	OA	1960
SHARON	COOKE	TX90	097	647971	OA	1972	SHERWOOD	IRION	TX75	235	651660	O	1968
SHARON	TAYLOR	TX70	441	647971	OA	1982	SHERWOOD RIDGE	IRION	TX75	235	651691	O	1961
SHARON RIDGE	MITCHELL	TX80	335	648126	OA	1923	SHERYL	JONES	TX70	253	015334	O	1994
SHARON RIDGE	SCURRY	TX85	415	648126	OA	1923	SHIELD	CALLAHAN	TX70	059	651877	OA	1985
SHARONLEE	LIVE OAK	TX20	297	010179	N	1985	SHIELD	NUECES	TX40	355	651877	ONA	1940
SHARONLEE NE	LIVE OAK	TX20	297	011257	N	1986	SHIELD EAST	NUECES	TX40	355	651908	ON	1963
SHARONLYNN	SHACKELFORD	TX70	417	648219	OA	1958	SHIELD NORTH	NUECES	TX40	355	651939	N	1965
SHARONLYNN	THROCKMORTON	TX70	447	648219	OA	1958	SHIELD SOUTH	NUECES	TX40	355	651970	O	1967
SHARP	TAYLOR	TX70	441	648234	OA	1982	SHIELD SW	NUECES	TX40	355	651975	N	1973
SHARP IE EAST LAKE THOMAS	SCURRY	TX85	415	015895	O	1996	SHIELD WEST	NUECES	TX40	355	002345	OA	1979
SHARP IMAGE	CROCKETT	TX75	105	013930	OA	1991	SHIELD-KAE	COLEMAN	TX70	083	009332	OA	1985
SHARP IMAGE	PECOS	TX80	371	013930	N	1990	SHIELDS	HASKELL	TX70	207	002970	OA	1982
SHARP IMAGE JOSHUA	SCURRY	TX85	415	016572	OA	2000	SHILOH	RUSK	TX60	401	652156	ONA	1960
SHARP IMAGE ROSCOE	NOLAN	TX70	353	017086	O	2002	SHILOH EAST	PANOLA	TX60	365	652187	ONA	1961
SHARP RANCH	JIM WELLS	TX40	249	648281	ONA	1953	SHIMEX EAST	COLORADO	TX30	089	652311	ON	1953
SHARP SHOOTER	WHARTON	TX30	481	014388	N	1991	SHINE	LEON	TX50	289	015508	O	1995
SHARP SPUR	KENT	TX85	263	014857	O	1993	SHINER POND	WOOD	TX60	499	013743	OA	1990
SHAR-PAT	JACK	TX90	237	007196	N	1982	SHINNEY	JONES	TX70	253	652484	OA	1955
SHAR-PAT	WHEELER	TX95	483	007196	N	1981	SHINNEY BEND	THROCKMORTON	TX70	447	004517	N	1983
SHARPE	PARKER	TX70	367	001295	N	1981	SHINNEY LAKE	STONEWALL	TX70	433	014285	O	1991
SHARPS LAKE	REFUGIO	TX20	391	648312	ON	1959	SHIPCHANNEL	CHAMBERS	TX30	071	652510	ONA	1977
SHARPS LAKE NORTH	REFUGIO	TX20	391	648318	ON	1974	SHIPCHANNEL SOUTH	CHAMBERS	TX30	071	001298	N	1980
SHARRON	COLORADO	TX30	089	016902	N	2001	SHIPLEY	WARD	TX80	475	652528	ONA	1928
SHARY	HIDALGO	TX40	215	648343	ONA	1952	SHIPLEY NORTH	WARD	TX80	475	652559	O	1961
SHARY SOUTH	HIDALGO	TX40	215	648351	N	1981	SHIPS	OCHILTREE	TX95	357	652652	O	1956
SHARYLAND	HIDALGO	TX40	215	648374	N	1954	SHIPWRECK	GALVESTON	TX30	167	652669	N	1985
SHAVOR	COTTE	TX85	101	010627	O	1986	SHIPWRECK	OFFSHORE-STATE	TX05	990	652669	N	1977
SHAWN	GLASSCOCK	TX80	173	016787	O	2000	SHIPWRECK SHOAL	MATAGORDA	TX30	321	652683	N	1970
SHAWNEE	WARD	TX80	475	648715	ONA	1978	SHIREY	WOOD	TX60	499	001299	OA	1981
SHAWNEE SPRING	NACOGDOCHES	TX60	347	004513	N	1983	SHIRK	UPTON	TX75	461	652776	OA	1956
SHAWVER	ARCHER	TX90	009	649118	OA	1969	SHIRK	YOUNG	TX90	503	652776	OA	1955
SHAWVER	JACK	TX90	237	649118	N	1981	SHIRK SE	YOUNG	TX90	503	652807	OA	1959
SHAZAMM	SAN PATRICIO	TX40	409	012628	N	1988	SHIRK SOUTH	YOUNG	TX90	503	652838	O	1961
SHEA	RUSK	TX60	401	004046	ONA	1983	SHIRK WEST	YOUNG	TX90	503	652869	O	1960
SHEARER	PECOS	TX80	371	649149	OA	1932	SHIRLEY	HUTCHINSON	TX95	233	652900	N	1968
SHEARLAW	PECOS	TX80	371	010180	OA	1985	SHIRLEY	MONTAGUE	TX90	337	652900	OA	1984
SHECKELLS	ARCHER	TX90	009	649211	O	1955	SHIRLEY CAROL	MONTAGUE	TX90	337	007334	OA	1983
SHEEP MOUNTAIN	CROCKETT	TX75	105	006416	O	1993	SHIRLEY VON	THROCKMORTON	TX70	447	013069	ONA	1988
SHEEPHERDER	PECOS	TX80	371	649366	ON	1965	SHIRLEY-BARBARA	WOOD	TX60	499	652931	OA	1951
SHEFFIELD	PECOS	TX80	371	649428	ONA	1952	SHIRLEY-BARBARA EAST	WOOD	TX60	499	652962	OA	1964
SHEFFIELD NW	PECOS	TX80	371	649459	ONA	1957	SHIR-VEN	EASTLAND	TX70	133	652714	ON	1952
SHEFFIELD SE	TERRELL	TX75	443	000804	ONA	1980	SHOAF-MERGNER	EASTLAND	TX70	133	001301	OA	1980
SHEFFIELD SW	PECOS	TX80	371	649490	ONA	1966	SHOAL CREEK	TYLER	TX30	457	653136	N	1974
SHEFFIELD TOWNSITE	PECOS	TX80	371	649521	ONA	1971	SHOALEH	YOUNG	TX90	503	008798	OA	1985
SHELBY	JACK	TX90	237	649614	N	1982	SHOCKACON	WEBB	TX40	479	015038	N	1994
SHELBY SUE	SHACKELFORD	TX70	417	012064	OA	1987	SHOCKER	PECOS	TX80	371	014812	ONA	1994
SHELBYVILLE	SHELBY	TX60	419	649707	ON	1935	SHOE HILL	ERATH	TX70	143	653303	O	1962
SHELBYVILLE EAST	SHELBY	TX60	419	649769	ONA	1955	SHOEMAKER	RUSK	TX60	401	010858	O	1986
SHELDEN	COOKE	TX90	097	649800	O	1953	SHOENAIL	ROBERTS	TX95	393	000330	OA	1980
SHELL	SHACKELFORD	TX70	417	649886	OA	1956	SHOENAIL WEST	ROBERTS	TX95	393	000331	OA	1980
SHELL POINT	NUECES	TX40	355	650172	N	1981	SHORT	CLAY	TX90	077	653737	OA	1981
SHELL-DAVIS	COLEMAN	TX70	083	650048	O	1959	SHORT	STONEWALL	TX70	433	653737	OA	1979
SHELLY	GOLIAD	TX20	175	650296	N	1969	SHORT JUNCTION	KIMBLE	TX75	267	653799	N	1947
SHELLY M	SHACKELFORD	TX70	417	650301	O	1975	SHORT NE	STONEWALL	TX70	433	011263	OA	1986
SHELTER ROCK	DE WITT	TX20	123	650327	N	1965	SHORTY	STONEWALL	TX70	433	011264	O	1987
SHELTON	COLEMAN	TX70	083	650358	N	1983	SHOSHONE	JACK	TX90	237	653892	ONA	1984
SHELTON	RED RIVER	TX60	387	650358	OA	1978	SHOSHONE ATWELL	CALLAHAN	TX70	059	012845	OA	1988
SHELTON	TAYLOR	TX70	441	650358	ONA	1972	SHOWCASE	KARNES	TX20	255	008321	O	1980
SHELTON RANCH SOUTH	VICTORIA	TX20	469	650364	N	1974	SHOWN	JACK	TX90	237	654078	O	1954
SHELVEY	CASS	TX60	067	650389	OA	1957	SHRADER	CALLAHAN	TX70	059	654109	N	1958
SHENA	COLEMAN	TX70	083	007962	OA	1983	SHREIKEY	HEMPHILL	TX95	211	654156	ON	1974
SHEP	TAYLOR	TX70	441	650482	OA	1958	SHREIKEY	ROBERTS	TX95	393	654156	ON	1974
SHEP EAST	TAYLOR	TX70	441	650513	OA	1951	SHREIKEY EAST	HEMPHILL	TX95	211	000292	N	1981
SHEP SE	TAYLOR	TX70	441	004516	N	1983	SHREIKEY WEST	ROBERTS	TX95	393	013301	N	1989
SHEP SW	TAYLOR	TX70	441	650544	OA	1961	SHROYER	HOWARD	TX80	227	012424	O	1988
SHEPARD	DIMMIT	TX10	127	001296	N	1984	SHUBERT	ERATH	TX70	143	654295	N	1987
SHEPARD	YOUNG	TX90	503	001296	ONA	1979	SHULTZ	COMANCHE	TX70	093	654574	N	1984
SHEPARD NORTH	DIMMIT	TX10	127	012065	OA	1985	SHURLEY RANCH	SUTTON	TX75	435	654698	N	1972
SHEPARD TRAND	STEPHENS	TX70	429	008622	OA	1984	SIBLEY	EASTLAND	TX70	133	654946	N	

Field Name	County Name	State Sub	Co Code	Field Code	Field Type	Field Disc Year	Field Name	County Name	State Sub	Co Code	Field Code	Field Type	Field Disc Year
SIERRA VISTA SOUTH	LIVE OAK	TX20	297	655360	N	1974	SLAYDENS CREEK	NEWTON	TX30	351	660534	OA	1957
SIESTA LAKE	WILSON	TX10	493	002262	OA	1980	SLAYDONS SLOUGH	NEWTON	TX30	351	008958	N	1985
SIEVERS COVE	GALVESTON	TX30	167	655392	O	1974	SLAYTON	CLAY	TX90	077	002268	OA	1981
SIG	GONZALES	TX10	177	013521	N	1989	SLB	RUNNELS	TX75	399	007199	OA	1981
SIGMAN	GOLIAD	TX20	175	655426	N	1980	SLB	TOM GREEN	TX75	451	007199	OA	1981
SIGNAL MOUNTAIN	HOWARD	TX80	227	002264	OA	1981	SLEDGE	MONTAGUE	TX90	337	660596	O	1968
SIGNAL PEAK	CULBERSON	TX80	109	655473	N	1960	SLEDGEHAMMER	REAGAN	TX75	383	011265	OA	1986
SIGNAL PEAK	HOWARD	TX80	227	655473	OA	1983	SLEEPER REEF	HOWARD	TX80	227	013161	OA	1989
SIKES	STEPHENS	TX70	429	655535	ONA	1983	SLEEPY	WHARTON	TX30	481	015040	N	1994
SILER	MCCULLOCH	TX75	307	655597	N	1953	SLEEPY CAT	HOWARD	TX80	227	016976	OA	2001
SILER & JOHNSON	MCCULLOCH	TX75	307	655628	ON	1953	SLEEPY HOLLOW	WHEELER	TX95	483	660720	N	1994
SILO	TAYLOR	TX70	441	655814	OA	1971	SLEMMONS	PALO PINTO	TX70	363	660782	ON	1952
SILOAM	BOWIE	TX60	037	655845	N	1979	SLESSINGER	HARDIN	TX30	199	660813	OA	1970
SILOAM WEST	BOWIE	TX60	037	011587	OA	1987	SLICK	DE WITT	TX20	123	660844	ONA	1943
SILSBEE	HARDIN	TX30	199	655876	ONA	1936	SLICK	GOLIAD	TX20	175	660844	ONA	1943
SILSBEE EAST	HARDIN	TX30	199	655907	ONA	1963	SLICK EAST	GOLIAD	TX20	175	660999	ONA	1954
SILSBEE NORTH	HARDIN	TX30	199	655938	ONA	1951	SLICK NE	GOLIAD	TX20	175	012631	N	1988
SILSBEE SOUTH	HARDIN	TX30	199	655969	OA	1957	SLICK NORTH	DE WITT	TX20	123	661030	N	1966
SILSBEE WEST	HARDIN	TX30	199	656000	ONA	1941	SLICK RANCH	STARR	TX40	427	002726	N	1997
SILURIAN PARK	MARTIN	TX80	317	014813	O	1993	SLICK SOUTH	GOLIAD	TX20	175	661123	ONA	1981
SILVER	COKE	TX75	081	002649	OA	1981	SLICK WEST	DE WITT	TX20	123	661185	N	1979
SILVER	NOLAN	TX70	353	002649	OA	1981	SLICK(OLD)	GOLIAD	TX20	175	661061	O	1930
SILVER CREEK	FREESTONE	TX50	161	656186	N	1981	SLICK-WILCOX	DE WITT	TX20	123	661189	ON	1944
SILVER CREEK	LEON	TX50	289	656186	N	1981	SLICK-WILCOX	GOLIAD	TX20	175	661189	ONA	1943
SILVER CREEK	PARKER	TX70	367	656186	N	1978	SLING	MCMULLEN	TX10	311	661323	N	1980
SILVER CREEK	WHEELER	TX95	483	656186	N	1976	SLIVA	BEE	TX20	025	661402	ONA	1946
SILVER CREEK NE	WHEELER	TX95	483	000332	OA	1979	SLIVA	LIVE OAK	TX20	297	661402	ONA	1946
SILVER LAKE	MATAGORDA	TX30	321	656310	N	1961	SLIVA SW	BEE	TX20	025	661433	ONA	1955
SILVER LAKE WEST	MATAGORDA	TX30	321	656341	N	1962	SLIVA SW	LIVE OAK	TX20	297	661433	ONA	1955
SILVER LAKES	JIM HOGG	TX40	247	656372	O	1953	SLIVA WEST	BEE	TX20	025	661464	N	1970
SILVER PLOW	COLORADO	TX30	089	013933	N	1990	SLIVA WEST	LIVE OAK	TX20	297	661464	N	1970
SILVER QUEEN	HOWARD	TX80	227	015335	O	1995	SLOAN	JACK	TX90	237	661495	OA	1975
SILVER TANK	MITCHELL	TX80	335	002265	OA	1981	SLOAN	SHACKELFORD	TX70	417	661495	ONA	1957
SILVER VALLEY	COLEMAN	TX70	083	656434	ONA	1941	SLOAN	THROCKMORTON	TX70	447	661495	ONA	1957
SILVER VALLEY EAST	COLEMAN	TX70	083	656465	N	1945	SLOAN	YOUNG	TX90	503	661495	OA	1982
SILVER VALLEY NORTH	COLEMAN	TX70	083	656496	N	1946	SLOAN 87	THROCKMORTON	TX70	447	015337	O	1994
SILVER VALLEY SW	COLEMAN	TX70	083	656527	OA	1970	SLOAN SOUTH	SHACKELFORD	TX70	417	661526	O	1959
SILVERCREEK	NOLAN	TX70	353	656558	O	1955	SLOAN SOUTH	THROCKMORTON	TX70	447	661526	N	1959
SILVERSPUR	DICKENS	TX85	125	003753	O	1997	SLOCUM	ANDERSON	TX60	001	661557	ONA	1955
SILVERTON	BRISCOE	TX95	045	656744	O	1982	SLOCUM EAST	ANDERSON	TX60	001	661619	O	1956
SIMBA	SHACKELFORD	TX70	417	015734	N	1995	SLOCUM NORTH	ANDERSON	TX60	001	661650	OA	1956
SIMBRAH	JACKSON	TX20	239	013522	N	1989	SLOCUM NW	ANDERSON	TX60	001	661681	ONA	1947
SIMMONS	CALLAHAN	TX70	059	656899	OA	1980	SLOCUM SOUTH	ANDERSON	TX60	001	661712	ONA	1954
SIMMONS	CROCKETT	TX75	105	656899	N	1951	SLOCUM SW	ANDERSON	TX60	001	661743	O	1957
SIMMONS CITY	LIVE OAK	TX20	297	656936	OA	1972	SLOCUM WEST	ANDERSON	TX60	001	661774	ONA	1956
SIMMS	BOWIE	TX60	037	656961	OA	1964	SLONE	MATAGORDA	TX30	321	661805	N	1968
SIMON	JACK	TX90	237	656982	OA	1984	SLOPOKE	HASKELL	TX70	207	661836	OA	1957
SIMONS	HASKELL	TX70	207	657054	OA	1972	SLR	THROCKMORTON	TX70	447	016782	O	2000
SIMPSON	CROCKETT	TX75	105	657085	OA	1938	SLUDER	THROCKMORTON	TX70	447	661886	OA	1975
SIMPSON-MANN	VAL VERDE	TX10	465	008740	N	1984	SLUDER NORTH	THROCKMORTON	TX70	447	007963	OA	1982
SIMPSONVILLE	MATAGORDA	TX30	321	657255	N	1979	SLUDER SOUTH	THROCKMORTON	TX70	447	004273	OA	1983
SIMS	GARZA	TX85	169	657271	OA	1955	SM & M	STONEWALL	TX70	433	012847	OA	1988
SIMS	THROCKMORTON	TX70	447	657271	OA	1979	SMADA	COOKE	TX90	097	661929	OA	1954
SIMS SW	GARZA	TX85	169	657333	O	1959	SMADA	MONTAGUE	TX90	337	661929	OA	1954
SIMS TANK	LAVACA	TX20	285	015336	N	1994	SMALL BOY	SCHLEICHER	TX75	413	007200	OA	1981
SIMSBORO	FREESTONE	TX50	161	657364	N	1983	SMALL BUFFALO HILL	STEPHENS	TX70	429	015041	O	1994
SIMSBORO NORTH	FREESTONE	TX50	161	657385	N	1977	SMALL COWBOY	WEBB	TX40	479	014814	O	1993
SIMSBORO NW	FREESTONE	TX50	161	013523	N	1989	SMALLEY	SHACKELFORD	TX70	417	661960	N	1969
SINCLAIR HEIRS	DUVAL	TX40	131	657457	N	1951	SMART	JACK	TX90	237	662005	OA	1977
SINGLETON	BEE	TX20	025	657550	N	1950	SMD	SCHLEICHER	TX75	413	015159	OA	1992
SINGLETON	ERATH	TX70	143	657550	N	1979	SMD	EASTLAND	TX70	133	007338	N	1983
SINGLETON	GRIMES	TX30	185	657550	N	1979	SMEDLEY	CALLAHAN	TX70	059	662022	OA	1955
SINGLETON	STEPHENS	TX70	429	657550	OA	1949	SMEDLEY SW	CALLAHAN	TX70	059	662053	O	1969
SINGLETON EAST	BEE	TX20	025	657557	ONA	1979	SMELLEY	PARKER	TX70	367	007964	N	1981
SINGLETON NE	BEE	TX20	025	012066	N	1988	SMIDT	JACKSON	TX20	239	662115	N	1966
SINTON	SAN PATRICIO	TX40	409	657674	ON	1934	SMILEY	GONZALES	TX10	177	662134	OA	1978
SINTON NORTH	SAN PATRICIO	TX40	409	657736	ONA	1948	SMILEY	WILSON	TX10	493	662134	OA	1978
SINTON NW	SAN PATRICIO	TX40	409	657767	O	1966	SMILEY SE	GONZALES	TX10	177	008399	OA	1979
SINTON SHALLOW WEST	SAN PATRICIO	TX40	409	657798	N	1948	SMILEY SE	WILSON	TX10	493	008399	OA	1979
SINTON SOUTH	SAN PATRICIO	TX40	409	657829	N	1943	SMITH	ANDREWS	TX80	003	662146	ONA	1950
SINTON WEST	SAN PATRICIO	TX40	409	657860	ONA	1943	SMITH	DAWSON	TX85	115	662146	OA	1950
SIPE SPRINGS	BROWN	TX70	049	657953	N	1910	SMITH	EASTLAND	TX70	133	662146	O	1951
SIPE SPRINGS	COMANCHE	TX70	093	657953	ONA	1910	SMITH	FISHER	TX70	151	662146	OA	1983
SIPE SPRINGS	EASTLAND	TX70	133	657953	ONA	1910	SMITH	JONES	TX70	253	662146	OA	1983
SISSY KIDD	CALLAHAN	TX70	059	010188	N	1985	SMITH	STEPHENS	TX70	429	662146	ONA	1982
SITTERLE	EASTLAND	TX70	133	658220	OA	1977	SMITH	TAYLOR	TX70	441	662146	OA	1982
SITTON	GOLIAD	TX20	175	658294	ONA	1970	SMITH & CARAWAY	TOM GREEN	TX75	451	010860	O	1986
SITTON DEEP	GOLIAD	TX20	175	017136	N	2002	SMITH BRANCH	WALKER	TX30	471	001308	N	1977
SIVELLS BEND	COOKE	TX90	097	658325	OA	1946	SMITH CALDWELL	REEVES	TX80	389	003741	N	1999
SIVELLS BEND EAST	COOKE	TX90	097	658356	OA	1964	SMITH CREEK	DE WITT	TX20	123	662208	N	1961
SIX MILE	CALHOUN	TX20	057	658480	N	1955	SMITH PERRYTON	OCHILTREE	TX95	357	662247	ONA	1960
SIX MILE POOL	HOCKLEY	TX85	219	658573	O	1956	SMITH POINT	CHAMBERS	TX30	071	662518	ONA	1944
SIX SHOOTER	TERRELL	TX75	443	658666	OA	1978	SMITH POINT EAST	CHAMBERS	TX30	071	662549	ONA	1955
SIX-SIXTY	OFFSHORE-STATE	TX05	990	658650	N	1976	SMITH POINT EAST	GALVESTON	TX30	167	662549	OA	1955
SIXTY	STARR	TX40	427	658728	O	1964	SMITH POINT NE	CHAMBERS	TX30	071	662580	OA	1971
SIXTY SIX	HEMPHILL	TX95	211	011588	OA	1987	SMITH POINT NORTH	CHAMBERS	TX30	071	662611	O	1954
SIXTY-NINE	PECOS	TX80	371	658845	ONA	1979	SMITH RANCH	BEE	TX20	025	662642	OA	1982
SIXTY-SEVEN	IRION	TX75	235	658759	OA	1956	SMITH RANCH	DE WITT	TX20	123	662642	N	1980
S-J-S	EASTLAND	TX70	133	622581	ON	1952	SMITH-DRESSER	STEPHENS	TX70	429	012067	N	1987
SKAGGS	COMANCHE	TX70	093										

TEXAS

Field Name	County Name	State Sub	Co Code	Field Code	Field Disc Type	Year	Field Name	County Name	State Sub	Co Code	Field Code	Field Disc Type	Year
SNAKE DEN	STEPHENS	TX70	429	663665	OA	1956	SPANISH LAKE	MATAGORDA	TX30	321	667615	N	1975
SNAKE DEN WEST	STEPHENS	TX70	429	663696	OA	1957	SPANISH OAKS	TAYLOR	TX70	441	667647	OA	1977
SNAKEBITE	EDWARDS	TX10	137	015832	N	1995	SPANKY	HOWARD	TX80	227	015338	O	1995
SNARK	HARDIN	TX30	199	663758	O	1969	SPARENBURG	DAWSON	TX85	115	667695	O	1951
SNAVE	COLEMAN	TX70	083	663789	OA	1958	SPARKLER	GRAYSON	TX90	181	667707	OA	1974
SNEBOLD	ARCHER	TX90	009	663820	OA	1952	SPARKMAN	COMANCHE	TX70	093	667710	ONA	1973
SNEED	COLEMAN	TX70	083	001310	OA	1983	SPARKS	HEMPHILL	TX95	211	667726	OA	1965
SNEED	PARKER	TX70	367	001310	OA	1980	SPARKS	LAVACA	TX20	285	667726	N	1976
SNEEZY	JACKSON	TX20	239	015042	N	1994	SPARKS-LINDSEY	JACK	TX90	237	667788	O	1953
SNOGA	WILSON	TX10	493	013302	OA	1989	SPARROW	PARKER	TX70	367	016978	N	2001
SNOOKS	HEMPHILL	TX95	211	663963	N	1978	SPARTAN	SAN PATRICIO	TX40	409	668129	ONA	1952
SNOW	EASTLAND	TX70	133	663975	ONA	1982	SPARTAN E	SAN PATRICIO	TX40	409	001316	N	1981
SNOW	STEPHENS	TX70	429	663975	O	1984	SPARTAN SOUTH	SAN PATRICIO	TX40	409	668160	ON	1954
SNOW	WISE	TX90	497	663975	OA	1959	SPEAKS	LAVACA	TX20	285	668470	N	1948
SNOW NW	EASTLAND	TX70	133	008626	N	1984	SPEAKS NORTH	LAVACA	TX20	285	668485	N	1977
SNOWDEN	DAWSON	TX85	115	664068	OA	1951	SPEAKS NW	LAVACA	TX20	285	668488	N	1978
SNUFFY-DION	REFUGIO	TX20	391	009333	N	1985	SPEAKS SE	LAVACA	TX20	285	668495	N	1973
SNYDER	COLEMAN	TX70	083	664130	ONA	1980	SPEAKS SW	LAVACA	TX20	285	668501	ONA	1952
SNYDER	HOWARD	TX80	227	664130	OA	1937	SPEAKS WEST	LAVACA	TX20	285	668532	N	1950
SNYDER	MITCHELL	TX80	335	664130	O	1925	SPEARMAN	HANSFORD	TX95	195	668563	O	1958
SNYDER NORTH	SCURRY	TX85	415	664192	OA	1948	SPEARMAN EAST	HANSFORD	TX95	195	668594	ONA	1954
SOC	EASTLAND	TX70	133	007341	N	1983	SPEARMAN EAST	OCHILTREE	TX95	357	668594	ONA	1954
SODA LAKE	WARD	TX80	475	664378	ONA	1977	SPEARMAN NE	HANSFORD	TX95	195	007965	N	1983
SODA LAKE WEST	WARD	TX80	475	013559	OA	1990	SPEARMAN NORTH	HANSFORD	TX95	195	668625	ONA	1957
SODA SPRINGS	PARKER	TX70	367	009335	N	1985	SPEARMAN NW	HANSFORD	TX95	195	014059	N	1991
SODVILLE	SAN PATRICIO	TX40	409	664502	N	1967	SPEARMAN PARK	HANSFORD	TX95	195	668656	N	1959
SODVILLE WEST	SAN PATRICIO	TX40	409	664522	OA	1972	SPEARS	JACK	TX90	237	668749	N	1983
SOEHNGE	SAN PATRICIO	TX40	409	664533	N	1952	SPEARS	WILSON	TX10	493	668749	OA	1956
SOJOURNER	HASKELL	TX70	207	664564	OA	1950	SPEARY	KARNES	TX20	255	668780	ONA	1961
SOJOURNER EAST	HASKELL	TX70	207	664595	O	1956	SPEARY EAST	DE WITT	TX20	123	006601	N	1983
SOJOURNER NORTH	HASKELL	TX70	207	664626	O	1967	SPECENTER	FORT BEND	TX30	157	668811	O	1956
SOJOURNER SOUTH	HASKELL	TX70	207	664657	O	1958	SPECIAL	ROBERTS	TX95	393	014816	O	1993
SOKOL	ZAVALA	TX10	507	016385	N	1996	SPECIAL K	MONTAGUE	TX90	337	011268	OA	1987
SOL PARKS	GOLIAD	TX20	175	009336	N	1985	SPECK	CONCHO	TX75	095	668842	OA	1953
SOL WEST	LIVE OAK	TX20	297	664688	N	1961	SPECK NORTH	CONCHO	TX75	095	668873	ONA	1961
SOLDIER MOUND	DICKENS	TX85	125	016977	O	2001	SPECK SE	CONCHO	TX75	095	668880	O	1976
SOLDIERS LAKE	DIMMIT	TX10	127	664874	ON	1959	SPECK SOUTH	CONCHO	TX75	095	668904	ONA	1962
SOLDIERS LAKE SOUTH	DIMMIT	TX10	127	664905	N	1966	SPECK WEST	CONCHO	TX75	095	668912	O	1977
SOLEBERG	GOLIAD	TX20	175	664936	N	1962	SPEED-FINLEY	CALLAHAN	TX70	059	668935	O	1955
SOLLEY	GAINES	TX85	165	012848	OA	1988	SPEER	YOUNG	TX90	503	002280	N	1979
SOLO MUERTO	JIM WELLS	TX40	249	008799	ONA	1984	SPENCE	TAYLOR	TX70	441	668993	OA	1975
SOLOMON	EASTLAND	TX70	133	665091	OA	1983	SPENCER	HASKELL	TX70	207	669028	OA	1983
SOMERSET	ATASCOSA	TX10	013	665277	OA	1911	SPENCER	JACK	TX90	237	669028	N	1975
SOMERSET	BEXAR	TX10	029	665277	OA	1911	SPENCER	WARD	TX80	475	669028	OA	1941
SOMERVELL	SOMERVELL	TX70	425	007143	N	1991	SPENCER JACK	LAVACA	TX20	285	010192	N	1985
SOMERVILLE	BURLESON	TX30	051	665401	N	1984	SPERRY	LIPSCOMB	TX95	295	669245	ONA	1979
SOMERVILLE	THROCKMORTON	TX70	447	665401	O	1957	SPICER	OCHILTREE	TX95	357	669276	OA	1962
SOMERVILLE SOUTH	FAYETTE	TX30	149	008323	O	1983	SPICER-HOCKING	OCHILTREE	TX95	357	008800	OA	1984
SOMERVILLE SOUTH	WASHINGTON	TX30	477	008323	OA	1981	SPICY	FISHER	TX70	151	015045	O	1994
SOMMA SUMMIT	COLEMAN	TX70	083	001314	OA	1979	SPIDER	JIM HOGG	TX40	247	669307	N	1986
SOMMER	NUECES	TX40	355	665525	OA	1947	SPIES	DE WITT	TX20	123	002281	N	1981
SOMMER NORTH	NUECES	TX40	355	665556	OA	1964	SPIKE	RUNNELS	TX75	399	669400	ONA	1960
SON ROSS	SUTTON	TX75	435	665618	O	1954	SPIKE EAST	RUNNELS	TX75	399	669431	O	1965
SONNY	SHACKELFORD	TX70	417	665680	OA	1968	SPIKE NORTH	RUNNELS	TX75	399	669462	OA	1962
SONNY B	ECTOR	TX80	135	665711	OA	1963	SPIKE SW	RUNNELS	TX75	399	669493	OA	1961
SONNY P	HUTCHINSON	TX10	233	017018	N	2002	SPILL	RUNNELS	TX75	399	669524	OA	1952
SONORA	SUTTON	TX75	435	665742	N	1954	SPILLER	CALDWELL	TX10	055	669555	OA	1938
SONORA EAST	SUTTON	TX75	435	665751	N	1973	SPILLER	GUADALUPE	TX10	187	669555	OA	1938
SONORA SE	SUTTON	TX75	435	665773	ONA	1951	SPILLKIRK	RUNNELS	TX75	399	669586	OA	1977
SOONER 1	OFFSHORE-STATE	TX05	990	007669	N	1982	SPILLMAN	MAVERICK	TX10	323	002282	OA	1981
SOPHIA	MCMULLEN	TX10	311	002277	ONA	1982	SPINACH	ZAVALA	TX10	507	669596	ONA	1975
SOPHELLE	SHACKELFORD	TX70	417	666114	ON	1956	SPINACH SE	ZAVALA	TX10	507	669600	N	1975
SORELLE	THROCKMORTON	TX70	447	666114	N	1962	SPINDLETOP	JEFFERSON	TX30	245	669617	ONA	1901
SORENSEN	HARDEMAN	TX90	197	013303	O	1989	SPINDLETOP BAYOU	CHAMBERS	TX30	071	008629	OA	1984
SORILLO	KENEDY	TX40	261	666300	N	1968	SPINDOR	ERATH	TX70	143	010193	N	1978
SORREL	CONCHO	TX75	095	009488	O	1984	SPIRES	KENT	TX85	263	669679	OA	1950
SO-TEX	TAYLOR	TX70	441	003937	ONA	1982	SPIRES	NOLAN	TX70	353	669679	O	1983
SO-TEX NORTH	TAYLOR	TX70	441	009334	OA	1985	SPIRES NORTH	KENT	TX85	263	001317	O	1980
SO-TEX WEST	TAYLOR	TX70	441	006432	O	1983	SPIRES NW	KENT	TX85	263	003939	OA	1983
SOUR LAKE	HARDIN	TX30	199	666486	ONA	1893	SPIRES WEST	KENT	TX85	263	669710	OA	1969
SOUR LAKE EAST	HARDIN	TX30	199	666490	ONA	1979	SPIVEY	YOAKUM	TX85	501	669896	OA	1958
SOUR LAKE EASTER	HARDIN	TX30	199	000150	N	1996	SPLENDORA	LIBERTY	TX30	291	670082	N	1954
SOUTH	HOWARD	TX80	227	666535	OA	1973	SPLENDORA	MONTGOMERY	TX30	339	670082	ONA	1956
SOUTH BAY	NUECES	TX40	355	666544	N	1976	SPLENDORA EAST	LIBERTY	TX30	291	670113	ONA	1968
SOUTH BEND	YOUNG	TX90	503	666548	ONA	1919	SPLENDORA EAST	MONTGOMERY	TX30	339	670113	ONA	1958
SOUTH BEND NE	YOUNG	TX90	503	666579	OA	1961	SPLENDORA SOUTH	MONTGOMERY	TX30	339	670175	N	1953
SOUTH BEND WEST	YOUNG	TX90	503	666610	ONA	1951	SPLENDORA SW	MONTGOMERY	TX30	339	670206	N	1971
SOUTH BRANCH	TERRELL	TX75	443	015756	ONA	1994	SPM	LIVE OAK	TX20	297	015046	N	1994
SOUTH CAMP	MIDLAND	TX80	329	666647	OA	1975	SPOON DRAW	MENARD	TX75	327	013526	N	1989
SOUTH FORK	HASKELL	TX70	207	666672	O	1955	SPOONY	HANSFORD	TX95	195	670268	N	1958
SOUTH HARBOUR ISLAND	NUECES	TX40	355	008324	N	1981	SPOONY	OCHILTREE	TX95	357	670268	N	1958
SOUTH PARK	TERRELL	TX75	443	015817	N	1996	SPOTS KNOB	HARDEMAN	TX90	197	015047	O	1994
SOUTHERN ALLIANCE	JACK	TX90	237	006874	ONA	1984	SPOTS OTHER KNOB	HARDEMAN	TX90	197	015048	O	1994
SOUTHERN COMFORT	CALHOUN	TX20	057	012634	ON	1988	SPRABERRY	DAWSON	TX85	115	670547	OA	1946
SOUTHERN PINE	CHEROKEE	TX60	073	666951	ON	1948	SPRABERRY	HOWARD	TX80	227	670547	O	1952
SOUTHLAND	DUVAL	TX40	131	667013	ONA	1929	SPRABERRY	MARTIN	TX80	317	670547	O	1975
SOUTHLAND	SMITH	TX60	423	667013	OA	1985	SPRABERRY	MIDLAND	TX80	329	670547	O	1996
SOUTHLAND PAPER	POLK	TX30	373	667044	N	1964	SPRABERRY DEEP	DAWSON	TX85	115	670578	OA	1949
SOUTHMAYD	GRAYSON	TX90	181	667106	OA	1954	SPRABERRY TREND AREA	GLASSCOCK	TX80	173	670609	ONA	1951
SOUTHMAYD EAST	GRAYSON	TX90	181	667110	OA	1976	SPRABERRY TREND AREA	IRION	TX75	235	670609	O	1952
SOUTHMAYD NE	GRAYSON	TX90	181	667115	OA	1977	SPRABERRY TREND AREA	MARTIN	TX80	317	670609	ONA	1951
SOUTHMAYD NORTH	GRAYSON	TX90	181	667119	OA	1977	SPRABERRY TREND AREA	MIDLAND	TX80	329	670609	ONA	1951
SOUTHPAW	CALHOUN	TX20	057	003906	N	1999	SPRABERRY TREND AREA	REAGAN	TX75	383	670609	ONA	1950
SOUTHTON	BEXAR	TX10	029	667168	OA	1922	SPRABERRY TREND AREA	UPTON	TX75	461	670609	O	1950
SOUTHVIEW	TAYLOR	TX70	441	667199	OA	1989	SPRABERRY TREND AREA EAST	GLASSCOCK	TX80	173	670640	O	1966
SOUTHWEST MESA	CROCKETT	TX75	105	012577	OA	1988	SPRABERRY WEST	DAWSON	TX85	115	670671	OA	1953
SOUTHWESTERN	JACK	TX90	237	667261	OA	1971	SPRAGUE	NOLAN	TX70	353	670733	OA	1991
SOVEREIGN	STEPHENS	TX70	429	667323	OA	1964	SREEN	RUNNELS	TX75	399	670779	ONA	1974
SOVEREIGN	YOUNG	TX90	503	667323	OA	1963	SPRING	HARRIS	TX30	201	670795	O	1944
SOVEREIGN GENESIS	EASTLAND	TX70	133	014484	OA	1992	SPRING BRANCH	KENT	TX85	263	670826	O	1967
SOW BRANCH	STEPHENS	TX70	429	667333	OA	1975	SPRING CREEK	LIVE OAK	TX20	297	670919	N	1962
SOWELL	KING	TX85	269	007202									

Field Name	County Name	State Sub	Co Code	Field Code	Field Disc Type Year	Field Name	County Name	State Sub	Co Code	Field Code	Field Disc Type Year
SPRINGTOWN	PARKER	TX70	367	671818	ONA 1950	STEAMBOAT PASS SOUTH	OFFSHORE-STATE	TX05	990	002429	ONA 1979
SPRINGTOWN WEST	PARKER	TX70	367	671849	N 1987	STEDMAN	DIMMIT	TX10	127	002430	N 1979
SPRINT	KLEBERG	TX40	273	671911	N 1954	STEDMAN ISLAND	NEUECS	TX40	355	678406	ONA 1951
SPRINT	OFFSHORE-STATE	TX05	990	671911	N 1954	STEDMAN ISLAND EAST	NEUECS	TX40	355	001324	N 1980
SPRINT SOUTH	OFFSHORE-STATE	TX05	990	671942	N 1968	STEDMAN ISLAND NORTH	NEUECS	TX40	355	678437	ONA 1970
SPRITZER PRUBELLE	JONES	TX70	253	013747	OA 1990	STEDMAN ISLAND NORTH	SAN PATRICIO	TX40	409	678437	N 1995
SPUR	GARZA	TX85	169	672097	O 1951	STEDMAN ISLAND WEST	NEUECS	TX40	355	001325	N 1978
SPUR SOUTH	DICKENS	TX85	125	016790	O 2001	STEED	JACK	TX90	237	678468	ONA 1945
SPURGER	TYLER	TX30	457	672221	ONA 1940	STEED SOUTH	JACK	TX90	237	678499	OA 1950
SPURGER EAST	TYLER	TX30	457	672224	ONA 1974	STEED WEST	JACK	TX90	237	678530	OA 1954
SPURGIN	SHACKELFORD	TX70	417	672252	ONA 1975	STEEL	CALLAHAN	TX70	059	003942	OA 1983
SQUARE	FISHER	TX70	151	007966	OA 1982	STEELE	YOUNG	TX90	503	678809	OA 1953
SQUARE KNOTT	HOWARD	TX80	227	014860	O 1994	STEELE CREEK	LIMESTONE	TX50	293	017185	N 2000
SQUASH HOLLOW	WOOD	TX60	499	672562	OA 1969	STEELE HILL	DICKENS	TX85	125	015163	O 1994
SQUIERS	EASTLAND	TX70	133	001319	OA 1981	STEELE HILL	KENT	TX85	263	015163	OA 1994
SQUIRE	DUVAL	TX40	131	672655	ONA 1947	STEELE RANCH	YOUNG	TX90	503	010630	N 1986
SQUIRE WEST	DUVAL	TX40	131	672678	N 1975	STEEN	SUTTON	TX75	435	678871	O 1954
SRALLA ROAD	HARRIS	TX30	201	013162	ONA 1989	STEEP HOLLOW	BRAZOS	TX30	041	678886	N 1978
SRH	IRION	TX75	235	015745	O 1995	STEGALL	RUSK	TX60	401	679057	O 1951
SRH	REAGAN	TX75	383	015745	O 1995	STEHLE	JIM WELLS	TX40	249	679119	O 1957
ST ANTHONY	CALLAHAN	TX70	059	672950	OA 1954	STEIN	GRAYSON	TX90	181	679165	OA 1980
ST ANTHONY	FRIO	TX10	163	672950	N 1967	STEINMEYER	BEE	TX20	025	679274	OA 1953
ST ANTHONY SOUTH	CALLAHAN	TX70	059	672981	N 1966	STEKOLL	OCHILTREE	TX95	357	679305	ONA 1960
ST BONIFACE	HARDEMAN	TX90	197	003783	O 1998	STELLA	RUNNELS	TX75	399	679336	N 1971
ST CHARLES	ARANSAS	TX40	007	673074	ON 1941	STEPZYK	AUSTIN	TX30	015	014819	N 1993
ST CHARLES BAY	ARANSAS	TX40	007	673105	ON 1952	STEPHANIE	FAYETTE	TX30	149	013426	OA 1989
ST CHARLES BAY SOUTH	ARANSAS	TX40	007	673136	ON 1966	STEPHENFORD	SHACKELFORD	TX70	417	679584	OA 1955
ST CHARLES NORTH	ARANSAS	TX40	007	673167	ONA 1953	STEPHENS	CLAY	TX90	077	679615	OA 1943
ST CLAIR	ROBERTS	TX95	393	673261	ONA 1974	STEPHENS COUNTY REGULAR	STEPHENS	TX70	429	679646	ONA 1915
ST JO RIDGE	MONTAGUE	TX90	337	016979	O 2001	STEPHENSON POINT	GALVESTON	TX30	167	679781	ONA 1963
ST JOHN	HARRISON	TX60	203	673725	N 1987	STEPHENS-SHANKLE	THROCKMORTON	TX70	447	679739	O 1950
ST JOHN THE BAPTIZER	LAVACA	TX20	285	002012	N 1999	STEPHENS	HARDEMAN	TX90	197	015339	O 1994
ST JOSEPH	JIM HOGG	TX40	247	673911	OA 1953	STERLING	JACKSON	TX20	239	679832	N 1942
ST JOSEPH	WEBB	TX40	479	673911	OA 1953	STERLING CITY	STERLING	TX80	431	002432	N 1979
ST JOSEPH ISLAND	OFFSHORE-STATE	TX05	990	673973	N 1966	STERLING EAST	STERLING	TX80	431	679863	O 1966
ST JUDE	SHACKELFORD	TX70	417	674080	OA 1977	STERLING NE	STERLING	TX80	431	679894	O 1966
ST LAWRENCE	GLASSCOCK	TX80	173	008326	O 1984	STERLING NORTH	STERLING	TX80	431	007205	OA 1982
ST LAWRENCE NE	GLASSCOCK	TX80	173	008631	OA 1984	STERLING NW	MITCHELL	TX80	335	679925	OA 1968
ST LAWRENCE SE	GLASSCOCK	TX80	173	008632	OA 1984	STERLING NW	STERLING	TX80	431	679925	O 1966
ST LAWRENCE SOUTH	GLASSCOCK	TX80	173	013424	OA 1989	STERLING SILVER	BORDEN	TX85	033	001328	OA 1981
ST MARYS RANCH	LEON	TX50	289	674358	O 1973	STERLING SOUTH	STERLING	TX80	431	679987	O 1958
ST PATRICK	CALLAHAN	TX70	059	674500	O 1953	STERNADEL	ARCHER	TX90	009	680061	O 1959
ST PAUL NW	SAN PATRICIO	TX40	409	674574	ONA 1981	STESCOTT	COTTLE	TX85	101	680078	ONA 1975
ST PAUL SOUTH	SAN PATRICIO	TX40	409	674593	N 1960	STESCOTT	KING	TX85	269	680078	ONA 1975
ST PAUL WEST	SAN PATRICIO	TX40	409	674655	ONA 1968	STETS	DUVAL	TX40	131	680080	ONA 1972
ST RITA	MIDLAND	TX80	329	013425	OA 1989	STEVE	BOWIE	TX60	037	680111	N 1969
STA	MIDLAND	TX80	329	000117	OA 1981	STEVE	JACK	TX90	237	680111	O 1982
STABEL	LIPSComb	TX95	295	008743	N 1984	STEVENS	SHERMAN	TX95	421	680142	OA 1956
STACEY-GRANT	MCCULLOCH	TX75	307	675135	N 1973	STEVENS NORTH	SHERMAN	TX95	421	013073	N 1988
STACIE BETH	RUNNELS	TX75	399	013527	ONA 1989	STEVE'S	PARKER	TX70	367	015951	O 1949
STACY	FRIO	TX10	163	675213	OA 1955	STEWARDS MILL	FREESTONE	TX50	161	680204	ONA 1949
STACY	THROCKMORTON	TX70	447	675213	N 1983	STEWARDS MILL EAST	FREESTONE	TX50	161	680235	N 1962
STAFFORD-HART	JACKSON	TX20	239	675316	N 1977	STEWARDS MILL NE	FREESTONE	TX50	161	680266	ON 1951
STAG CREEK	COMANCHE	TX70	093	003940	N 1983	STEWARDS MILL WEST	FREESTONE	TX50	161	680297	N 1963
STAGGS	WEBB	TX40	479	675554	ONA 1945	STEWARDS MILL	COLEMAN	TX70	083	680328	N 1929
STALEY	CLAY	TX90	077	675616	O 1957	STEWART	JACK	TX90	237	680421	ONA 1983
STALEY	MONTAGUE	TX90	337	675616	O 1948	STEWART	JACKSON	TX20	239	680421	ONA 1942
STALEY SE	MONTAGUE	TX90	337	675647	O 1968	STEWART	THROCKMORTON	TX70	447	680421	OA 1978
STALEY SW	CLAY	TX90	077	675678	O 1962	STEWART	YOUNG	TX90	503	680421	ONA 1983
STAMFORD NW	HASKELL	TX70	207	675740	OA 1953	STEWARTON	JACK	TX90	237	004050	N 1982
STAMFORD SOUTH	JONES	TX70	253	675771	OA 1953	STEWARTON SOUTH	JACK	TX90	237	004049	N 1982
STAMFORD SW	JONES	TX70	253	675802	O 1966	STIDHAM	ZAVALA	TX10	507	680545	N 1979
STAMFORD WEST	HASKELL	TX70	207	675833	OA 1951	STIFF	FISHER	TX70	151	003943	N 1983
STAMPER	HANSFORD	TX95	195	675864	OA 1987	STILES RANCH	WHEELER	TX95	483	680666	ONA 1978
STAMPS	UPSHUR	TX60	459	675926	N 1976	STILES RANCH SE	WHEELER	TX95	483	006168	N 1983
STANCHOS	DE WITT	TX20	123	001045	OA 1980	STILES RANCH SOUTH	WHEELER	TX95	483	000188	N 1983
STANFORD	JACKSON	TX20	239	676267	N 1979	STILES SOUTH	REAGAN	TX75	383	680669	N 1960
STANFORD	STEPHENS	TX70	429	676267	OA 1951	STILLMAN	KENEDY	TX40	261	680700	N 1957
STANLEY	JONES	TX70	253	676422	OA 1949	STILLMAN NE	KENEDY	TX40	261	008328	N 1981
STANLEY EAST	JONES	TX70	253	676484	OA 1953	STILLMAN-NC	KENEDY	TX40	261	016929	N 1999
STANLEY GRAY	FLOYD	TX85	153	009337	OA 1985	STILLWELL	KIMBLE	TX75	267	681041	N 1976
STANLEY NORTH	JONES	TX70	253	676515	O 1955	STIMMEL	WHARTON	TX30	481	681072	N 1954
STANLEY WEST	JONES	TX70	253	676546	O 1956	STIMMEL SOUTH	WHARTON	TX30	481	015701	N 1995
STANMIRE LAKE	LEON	TX50	289	009947	N 1985	STIMMEL WEST	WHARTON	TX30	481	014601	N 1992
STANSBERRY	CONCHO	TX75	095	007203	O 1981	STIMPSON	ARCHER	TX90	009	681103	O 1952
STANTON NORTH	MARTIN	TX80	317	001775	OA 1981	STINNETT SE	LUBBOCK	TX85	303	681116	OA 1963
STANTON SE	MARTIN	TX80	317	005365	N 1983	STITH	JONES	TX70	253	681196	OA 1940
STAPLES	CALDWELL	TX10	055	676608	OA 1953	STM	MITCHELL	TX80	335	014487	O 1992
STAPLES	GUADALUPE	TX10	187	676608	OA 1953	STOCKDALE	WILSON	TX10	493	681258	OA 1958
STAPP	VICTORIA	TX20	469	676639	N 1947	STOCKDALE EAST	WILSON	TX10	493	681289	OA 1962
STAPP SOUTH	VICTORIA	TX20	469	012636	N 1988	STOCKDALE NE	WILSON	TX10	493	011859	O 1987
STAPPER	EASTLAND	TX70	133	676670	O 1951	STOCKDALE NORTH	WILSON	TX10	493	681320	OA 1963
STAR	STEPHENS	TX70	429	676701	O 1951	STOCKDALE SOUTH	WILSON	TX10	493	002435	OA 1981
STAR DOG	COLEMAN	TX70	083	001323	OA 1981	STOCKDALE WEST	WILSON	TX10	493	681351	OA 1967
STARBRIGHT	ANDERSON	TX60	001	007923	O 1997	STOCKMAN	SHELBY	TX60	419	681521	ONA 1975
STARK	SAN PATRICIO	TX40	409	676949	ON 1955	STOCKMAN SOUTH	SHELBY	TX60	419	009338	N 1984
STARK NORTH	SAN PATRICIO	TX40	409	676986	ON 1976	STOCKSTILL	GRAY	TX95	179	002437	N 1980
STARKE	JACK	TX90	237	002426	N 1981	STOCKSTILL	PALO PINTO	TX70	363	002437	N 1982
STARR BRITE	DUVAL	TX40	131	677135	ON 1959	STOCKTON	GOLIAD	TX20	175	681568	N 1975
STARR BRITE SOUTH	DUVAL	TX40	131	006602	OA 1984	STOCKTON	WHARTON	TX30	481	681568	N 1970
STARR BRITE SW	DUVAL	TX40	131	008801	N 1984	STOCKYARD	GAINES	TX85	165	014143	OA 1991
STARR BRITE WEST	DUVAL	TX40	131	002428	ONA 1977	STOFER	CALHOUN	TX20	057	681599	ON 1969
STARR COUNTY NE	STARR	TX40	427	677166	N 1933	STOKES	COLEMAN	TX70	083	681661	O 1953
STARR NORTH	STARR	TX40	427	003128	N 1982	STOLHAN	HOWARD	TX80	227	681754	OA 1972
STARR-LITE	COLORADO	TX30	089	677259	N 1958	STOLLE	WHARTON	TX30	481	681769	N 1978
STARR-LITE NORTH	COLORADO	TX30	089	005366	N 1983	STOLTE	LIVE OAK	TX20	297	002438	OA 1981
STARVILLE EAST	SMITH	TX60	423	677470							

TEXAS

Field Name	County Name	State Sub	Co Code	Field Code	Field Disc Type Year	Field Name	County Name	State Sub	Co Code	Field Code	Field Disc Type Year
STOREY SOUTH	LA SALLE	TX10	283	015052	ON 1994	SUBLIME WEST	LAVACA	TX20	285	003129	OA 1982
STOREY WEST	LA SALLE	TX10	283	582911	OA 1978	SUCHER	DE WITT	TX20	123	686430	N 1978
STORIE	GARZA	TX85	169	682932	OA 1957	SUDDEN	SUTTON	TX75	435	686449	N 1975
STORIE WEST	GARZA	TX85	169	001332	OA 1981	SUDDIE DAWS	THROCKMORTON	TX70	447	686466	OA 1950
STORM	HEMPHILL	TX95	211	682940	OA 1977	SUE	CALLAHAN	TX70	059	686497	O 1955
STORRE	PALO PINTO	TX70	363	009339	OA 1985	SUE	JIM WELLS	TX40	249	686497	ON 1979
STOUFFER	BAYLOR	TX90	023	003944	OA 1982	SUE ANN	ROBERTSON	TX50	395	686528	O 1964
STOUP	COLEMAN	TX70	083	001333	N 1981	SUE BABY	JACKSON	TX20	239	002451	N 1980
STOVALL	STONEWALL	TX70	433	683056	OA 1982	SUE JO	KLEBERG	TX40	273	013528	N 1989
STOVALL	YOUNG	TX90	503	683056	OA 1957	SUE SEAY	MONTAGUE	TX90	337	686559	OA 1967
STOVALL WELLS	YOUNG	TX90	503	683087	O 1961	SUEISE	RUNNELS	TX75	399	686590	OA 1952
STOVER	STEPHENS	TX70	429	683118	ONA 1949	SUENAUT	STARR	TX40	427	013305	ONA 1989
STOVER NORTH	STEPHENS	TX70	429	683149	O 1960	SUENSET	TERRELL	TX75	443	014394	N 1991
STOWELL	CHAMBERS	TX30	071	683211	ONA 1941	SUERTE	BORDEN	TX85	033	011270	OA 1987
STOWELL	JEFFERSON	TX30	245	683211	ONA 1941	SUERTE LOCA	ZAPATA	TX40	505	015918	N 1996
STOWELL EAST	JEFFERSON	TX30	245	683242	OA 1962	SUGAR CREEK	TYLER	TX30	457	686621	N 1975
STOWELL NORTH	CHAMBERS	TX30	071	683273	ONA 1941	SUGAR HILL	TITUS	TX60	449	686714	OA 1952
STOWELL NORTH	JEFFERSON	TX30	245	683273	ON 1941	SUGAR TREE	MCCULLOCH	TX75	307	015791	N 1996
STOWELL SOUTH	JEFFERSON	TX30	245	683304	ONA 1967	SUGAR VALLEY	MATAGORDA	TX30	321	686776	ONA 1946
STO-WIL	MIDLAND	TX80	329	681227	O 1968	SUGAR VALLEY EAST	BRAZORIA	TX30	039	686807	O 1963
STRADER	JACK	TX90	237	011269	O 1986	SUGAR VALLEY EAST	MATAGORDA	TX30	321	686807	N 1963
STRAHAN	BROWN	TX70	049	002440	N 1984	SUGAR VALLEY NORTH	MATAGORDA	TX30	321	686838	ONA 1966
STRAHAN	JACK	TX90	237	002440	ONA 1980	SUGAR VALLEY SE	MATAGORDA	TX30	321	686869	N 1970
STRAIN	HARDIN	TX30	199	683428	N 1956	SUGAR VALLEY SOUTH	MATAGORDA	TX30	321	686900	ONA 1970
STRAIN	HASKELL	TX70	207	683428	OA 1967	SUGAR VALLEY SW	MATAGORDA	TX30	321	001339	N 1980
STRAIN	MITCHELL	TX80	335	683428	OA 1983	SUGARLAND	FORT BEND	TX30	157	686962	ONA 1928
STRAIT	DIMMIT	TX10	127	683471	N 1978	SUGARLOAF	UPTON	TX75	461	686993	OA 1970
STRAKE	DUVAL	TX40	131	683490	ONA 1943	SUGARLOAF MOUNTAIN	FOARD	TX90	155	011864	OA 1987
STRAKE DEEP	DUVAL	TX40	131	011861	N 1985	SUGG	IRION	TX75	235	687086	OA 1955
STRAKE DEEP NORTH	DUVAL	TX40	131	011862	N 1987	SUGG RANCH	IRION	TX75	235	010201	OA 1985
STRAKE NE	DUVAL	TX40	131	683521	ON 1966	SUGG RANCH	STERLING	TX80	431	010201	OA 1985
STRAKE NORTH	DUVAL	TX40	131	683522	N 1953	SUGG RANCH	TOM GREEN	TX75	451	010201	OA 1985
STRALEY	CALLAHAN	TX70	059	001335	N 1980	SUGG-IRION	IRION	TX75	235	687099	O 1974
STRAND	HASKELL	TX70	207	683614	OA 1940	SUGGS	COKE	TX75	081	009007	OA 1982
STRAND	JONES	TX70	253	683614	OA 1940	SUGGS	NOLAN	TX70	353	009007	OA 1982
STRAND NE	HASKELL	TX70	207	001336	OA 1980	SUGGS-HICKMAN	NOLAN	TX70	353	010202	OA 1985
STRANGER	PALO PINTO	TX70	363	010197	N 1985	SULFER CREEK	LIVE OAK	TX20	297	008335	N 1982
STRAT LAND	HANSFORD	TX95	195	009341	N 1985	SULLIVAN	NUECES	TX40	355	687272	O 1936
STRAT LAND	OCHILTREE	TX95	357	009341	N 1985	SULLIVAN	REEVES	TX80	389	687272	ONA 1957
STRATFORD	SHERMAN	TX95	421	683707	ONA 1954	SULLIVAN	YOUNG	TX90	503	687272	OA 1982
STRATFORD DOME	SHERMAN	TX95	421	010198	ONA 1985	SULLIVAN CITY	HIDALGO	TX40	215	687303	ONA 1939
STRATFORD NE	SHERMAN	TX95	421	683727	N 1973	SULLIVAN CITY	STARR	TX40	427	687303	ONA 1939
STRATTON	JIM WELLS	TX40	249	683831	ONA 1937	SULLIVAN CITY SE	HIDALGO	TX40	215	687350	ONA 1977
STRATTON	KLEBERG	TX40	273	683831	ONA 1937	SULLIVAN CITY WEST	STARR	TX40	427	687365	N 1953
STRATTON	NUECES	TX40	355	683831	ONA 1937	SULLIVAN-ATKINSON	KARNES	TX20	255	013078	N 1989
STRATTON	RUNNELS	TX75	399	683831	N 1981	SULPHUR BLUFF	HOPKINS	TX50	223	687489	ONA 1936
STRATTON EAST	NUECES	TX40	355	683862	ONA 1960	SULPHUR CREEK WEST	LIVE OAK	TX20	297	687558	N 1984
STRATTON RIDGE	BRAZORIA	TX30	039	683893	OA 1945	SULPHUR DRAW	DAWSON	TX85	115	687582	OA 1966
STRATTON RIDGE NW	BRAZORIA	TX30	039	683908	OA 1973	SULPHUR DRAW	MARTIN	TX80	317	687582	OA 1966
STRATTON RIDGE SE	BRAZORIA	TX30	039	683924	N 1967	SULPHUR DRAW NORTH	MARTIN	TX80	317	687613	O 1967
STRATTON RIDGE SOUTH	BRAZORIA	TX30	039	683955	ONA 1953	SULPHUR DRAW WEST	MARTIN	TX80	317	687644	O 1968
STRATTON SOUTH	NUECES	TX40	355	683986	N 1965	SULPHUR RIVER	DELTA	TX50	119	006720	OA 1984
STRATTON SW	KLEBERG	TX40	273	008333	ON 1982	SULPHUR RIVER	HOPKINS	TX50	223	006720	OA 1984
STRATTON SW	JIM WELLS	TX40	249	683998	N 1970	SUMAC	CONCHO	TX75	095	013941	O 1991
STRAUCH-WILCOX	BEE	TX20	025	684017	ONA 1946	SUMMER RAE	HOWARD	TX80	227	015585	O 1996
STRAUS	DIMMIT	TX10	127	684048	ON 1958	SUMMERS	THROCKMORTON	TX70	447	688202	O 1956
STRAWBERRY FIELDS	MITCHELL	TX80	335	015584	O 1995	SUNMER	WILBARGER	TX90	487	688450	OA 1957
STRAWN	JACK	TX90	237	684079	OA 1982	SUMPTER	YOUNG	TX90	503	688729	OA 1982
STRAWN	PALO PINTO	TX70	363	684079	ONA 1914	SUN	STARR	TX40	427	688915	ONA 1938
STRAWN EAST	PALO PINTO	TX70	363	684110	N 1949	SUN BELT	CONCHO	TX75	095	688929	OA 1982
STRAWN NORTH	PALO PINTO	TX70	363	684141	ONA 1966	SUN BELT	HOOD	TX70	221	688929	N 1978
STRAWN NW	PALO PINTO	TX70	363	684172	ONA 1958	SUN EAST	STARR	TX40	427	688977	ONA 1951
STRAY	YOUNG	TX90	503	684203	O 1959	SUN NORTH	STARR	TX40	427	689008	ONA 1941
STRAY CAT	SHACKELFORD	TX70	417	015735	N 1995	SUN T S H	LA SALLE	TX10	283	003945	OA 1983
STREET	JACK	TX90	237	002441	ONA 1980	SUN VALLEY	PECOS	TX80	371	689039	ONA 1969
STREETMAN SOUTH	FREESTONE	TX50	161	684265	OA 1957	SUN VALLEY NORTH	PECOS	TX80	371	689070	OA 1969
STREIT	WILBARGER	TX90	487	684296	OA 1953	SUN WEST	STARR	TX40	427	689101	ON 1948
STRIBLING	STEPHENS	TX70	429	684358	ONA 1938	SUNBURST	CULBERSON	TX80	109	009490	OA 1984
STRICKER	KNOX	TX90	275	684420	OA 1958	SUNDANCE	OLDHAM	TX95	359	008336	OA 1981
STRICKHAUSEN	LA SALLE	TX10	283	006603	OA 1984	SUNDOWN	HOCKLEY	TX85	219	689163	OA 1978
STRICKLAND	WISE	TX90	497	684451	O 1962	SUNDOWN	YOAKUM	TX85	501	689163	OA 1976
STRICKLIN	DAWSON	TX85	115	012289	OA 1987	SUNDOWN-LUCAS P	ZAVALA	TX10	507	007967	N 1982
STRIKE	ARCHER	TX90	009	684482	O 1988	SUNFLOWER	MITCHELL	TX80	335	689225	O 1937
STRIKE KING	SHACKELFORD	TX70	417	015528	O 1995	SUNFLOWER	POLK	TX30	373	689225	N 1982
STRINGER	COKE	TX75	081	684606	OA 1956	SUNFLOWER	TERRY	TX85	445	689225	OA 1984
STRINGER	STERLING	TX80	431	684606	OA 1956	SUNLAND	GARZA	TX85	169	689287	OA 1955
STROKER	JIM HOGG	TX40	247	008637	OA 1984	SUNLAND	LYNN	TX85	305	689287	OA 1955
STROLE	JONES	TX70	253	684947	OA 1959	SUNLAND WEST	LYNN	TX85	305	689318	O 1959
STROMAN	JIM HOGG	TX40	247	684978	ONA 1955	SUNLIGHT	KAUFMAN	TX50	257	009343	O 1985
STROMAN	PECOS	TX80	371	684978	N 1975	SUNLIGHT II	NOLAN	TX75	353	016576	O 2000
STRONG	PALO PINTO	TX70	363	685009	N 1954	SUNNI	REEVES	TX80	389	689349	N 1964
STRONG	STARR	TX40	427	685009	ONA 1953	SUNRAY	MOORE	TX95	341	689969	N 1986
STRONG SW	STEPHENS	TX70	429	685047	N 1978	SUNRAY EAST	HUTCHINSON	TX95	233	012072	N 1987
STROUD	STEPHENS	TX70	429	685102	OA 1941	SUNRISE	LIVE OAK	TX20	297	690000	N 1977
STROZIER	COLEMAN	TX70	083	685350	OA 1951	SUNRISE	MONTAGUE	TX90	337	690000	O 1957
STU	HASKELL	TX70	207	685412	O 1962	SUNRISE EAST	WISE	TX90	497	690031	O 1958
STUART	PALO PINTO	TX70	363	685505	ONA 1965	SUNSET	JACK	TX90	237	690093	OA 1985
STUART CITY	LA SALLE	TX10	283	685536	N 1954	SUNSET	LIVE OAK	TX20	297	690093	ONA 1955
STUART CITY SOUTH	LA SALLE	TX10	283	004855	N 1997	SUNSET	MONTAGUE	TX90	337	690093	OA 1950
STUART CITY WEST	LA SALLE	TX10	283	685552	N 1976	SUNSET	WISE	TX90	497	690093	OA 1950
STUART CITY WEST	WEBB	TX40	479	685552	N 1976	SUNSET NE	MONTAGUE	TX90	337	690155	N 1977
STUART CREEK	COLORADO	TX30	089	009342	ONA 1985	SUNSET SOUTH	MONTAGUE	TX90	337	690186	O 1961
STUART HEIRS	PALO PINTO	TX70	363	007206	N 1985	SUNSET SOUTH	WISE	TX90	497	690186	O 1961
STUART RANCH	LIPSCOMB	TX95	295	685581	ONA 1977	SUNSET SW	MONTAGUE	TX90	337	690217	O 1962
STUART SOUTH	PALO PINTO	TX70	363	685629	N 1967	SUNSET SW	WISE	TX90	497	690217	O 1962
STUBBLEFIELD	RUNNELS	TX75	399	007672	ONA 1984	SUNSET WEST	MONTAGUE	TX90	337	690248	O 1960
STUBBLEFIELD CREEK	CAMP	TX60	063	008960	ON 1985	SUNSET WEST	WISE	TX90	497	690248	O 1960
STUCKY	LEON	TX50	289	016392	N 1997	SUNSHINE	GREGG	TX60	183	690279	N 1982
STULTING	GONZALES	TX10	177	685908	OA 1951	SUNSHINE	SMITH	TX60	423	690279	OA 1980
STULTING NORTH	GONZALES	TX10	177	002446	O 1974	SUNSHINE	STEPHENS	TX70	429	690279	OA 1951
STUMBERG	DIMMIT	TX10	127	002447	OA 1979	SUNTURA	TERRY	TX85	445	016567	OA 1999
STUMBERG RANCH	DIMMIT	TX10	127	685892	ON 1973	SUNWOOD	THROCKMORTON	TX70	447	690434	OA 1954
STUMP	ANDREWS	TX80	003	002448	OA 1981	SUNWOOD SOUTH	THROCKMORTON	TX70	447	690465	OA 1967
STUNKARD	SHACKELFORD	TX70	417	015055	O 1994	SUPPLE JACK	LAVACA	TX20	285	008389	N 1981
STURGEON	GRAYSON	TX90	181	686001	O 1955	SUPPLE JACK CREEK	LAVACA	TX20	285	002085	N 1999
STURM	ARCHER	TX90	009	686187	OA 1950	SUPRON	HOUSTON	TX60	225	690475	N 1977
STYLES	KNOX	TX90	275	014392	O 1991	SUPRON	LEON	TX50	289	690475	N 1982
STYLES BAYOU	BRAZORIA	TX30	039	686311	ONA 1955	SURPRISE	COLEMAN	TX70	083	690527	O 1952
SUBAR	MITCHELL	TX80	335	011597	OA 1987	SURPRIZE	TAY				

Field Name	County Name	State Sub	Co Code	Field Code	Field Disc Type Year	Field Name	County Name	State Sub	Co Code	Field Code	Field Disc Type Year
SUSAN DENMAN	ARCHER	TX90	009	003777	O 1998	T DIAMOND	STONEWALL	TX70	433	694923	O 1956
SUSAN MIMS	TAYLOR	TX70	441	690744	O 1952	T E	HARDEMAN	TX90	197	010210	OA 1985
SUSAN PEAK	TOM GREEN	TX75	451	690806	ONA 1948	T E BAR	CRANE	TX80	103	694985	OA 1956
SUSAN PEAK EAST	TOM GREEN	TX75	451	690837	O 1963	T E C	EASTLAND	TX70	133	007973	N 1982
SUSAN PEAK NORTH	TOM GREEN	TX75	451	690868	OA 1953	T H I	PALO PINTO	TX70	363	008964	N 1985
SUSAN PEAK NW	TOM GREEN	TX75	451	690899	OA 1961	T J	NACOGDOCHES	TX60	347	008640	N 1984
SUSAN PEAK SE	TOM GREEN	TX75	451	000821	O 1979	T J B	ARCHER	TX90	009	004051	OA 1982
SUSAN PEAK SOUTH	TOM GREEN	TX75	451	690930	ONA 1949	T J C	RUNNELS	TX75	399	695036	OA 1976
SUSAN PRIDEAUX	ARCHER	TX90	009	690961	OA 1971	T J M	PARKER	TX70	367	001347	N 1981
SUSHAN	CLAY	TX90	077	690992	OA 1967	T J NEILL	TAYLOR	TX70	441	010863	O 1986
SUSIE-Q	ARCHER	TX90	009	010204	OA 1985	T K S	ARCHER	TX90	009	695047	O 1949
SUSITA	CROCKETT	TX75	105	691023	ONA 1967	T M OCONNOR	GOLIAD	TX20	175	695078	N 1964
SUTHERLAND	BEE	TX20	025	691178	ONA 1985	T O G C	THROCKMORTON	TX70	447	695109	O 1970
SUTIL	WILSON	TX10	493	691220	OA 1975	T P F	SHACKELFORD	TX70	417	695123	OA 1975
SUTTLE	CALLAHAN	TX70	059	691333	O 1956	T S P	JONES	TX70	253	695133	OA 1974
SUTTON	ATASCOSA	TX10	013	691364	OA 1958	T S P SOUTH	JONES	TX70	253	695138	OA 1975
SUTTON	ROBERTSON	TX50	395	691364	OA 1976	T STOCKTON	GOLIAD	TX20	175	010211	N 1985
SUTTON-GLASSCOCK	SUTTON	TX75	435	691373	N 1973	T T E	JACK	TX90	237	695176	ONA 1973
SUZANN	RUNNELS	TX75	399	009492	OA 1984	T U G	JONES	TX70	253	007974	OA 1984
SUZANNE	ARCHER	TX90	009	691426	O 1951	T W MILLER	RUNNELS	TX75	399	015841	O 1995
SUZY	CALLAHAN	TX70	059	010205	ONA 1985	T W P	RUNNELS	TX75	399	014395	OA 1991
SVD	DUVAL	TX40	131	002725	N 1999	T X L	ECTOR	TX80	135	695233	OA 1944
SVOBODA	FORT BEND	TX30	157	016905	N 2001	T X L NORTH	ECTOR	TX80	135	695264	OA 1959
SWAGER	SHACKELFORD	TX70	417	691558	N 1948	T X L NW	ECTOR	TX80	135	695295	O 1956
SWAIM	THROCKMORTON	TX70	447	014821	O 1993	TAACK	YOUNG	TX90	503	695326	OA 1966
SWAMP	SAN PATRICIO	TX40	409	691589	O 1961	TABASCO	HIDALGO	TX40	215	695357	ONA 1952
SWAMPFOX	JONES	TX70	253	001343	OA 1979	TABASCO NORTH	HIDALGO	TX40	215	695388	N 1953
SWAN	JONES	TX70	253	691620	ONA 1950	TABASCO WEST	HIDALGO	TX40	215	003542	N 1987
SWAN LAKE	JACKSON	TX20	239	691682	ONA 1950	TABIATHA	WHARTON	TX30	481	695394	N 1977
SWAN LAKE EAST	JACKSON	TX20	239	691713	ON 1962	TABOR	HARDEMAN	TX90	197	695543	O 1991
SWAN LAKE NE	JACKSON	TX20	239	691744	ONA 1967	TACKETT	SHACKELFORD	TX70	417	695574	OA 1982
SWAN LAKE NORTH	JACKSON	TX20	239	008639	ONA 1984	TACKETT	YOUNG	TX90	503	695574	O 1946
SWAN LAKE WEST	JACKSON	TX20	239	691775	ON 1954	TAFF	EASTLAND	TX70	133	007977	ONA 1982
SWANS CHAPEL	JONES	TX70	253	691899	O 1954	TAFFEY	MONTAGUE	TX90	337	695677	OA 1977
SWANSON	LUBBOCK	TX85	303	691930	OA 1978	TAFFHY	LOVING	TX80	301	004052	N 1982
SWANSON	WHARTON	TX30	481	691930	N 1960	TAFT	SAN PATRICIO	TX40	409	695760	ONA 1935
SWANSON LANDING	HARRISON	TX60	203	000160	ONA 1980	TAFT DEEP	SAN PATRICIO	TX40	409	695791	OA 1959
SWANSON-CHOENS	WICHITA	TX90	485	002455	OA 1980	TAFT DEEP NE	SAN PATRICIO	TX40	409	695822	O 1960
SWAZER CREEK	SHACKELFORD	TX70	417	692054	OA 1956	TAFT EAST	SAN PATRICIO	TX40	409	695915	ONA 1946
SWEARINGEN	TYLER	TX30	457	692085	O 1949	TAFT NE	SAN PATRICIO	TX40	409	695946	ONA 1963
SWEDEN	DUVAL	TX40	131	692178	ONA 1937	TAFT NORTH	SAN PATRICIO	TX40	409	695977	ONA 1960
SWEENEY	BRAZORIA	TX30	039	692209	N 1958	TAFT SE	SAN PATRICIO	TX40	409	696008	OA 1960
SWEENEY	YOUNG	TX90	503	692209	OA 1948	TAFT SOUTH	SAN PATRICIO	TX40	409	696039	ONA 1952
SWEET	NOLAN	TX70	353	692302	OA 1966	TAFT SW	SAN PATRICIO	TX40	409	693054	N 1977
SWEET ALICE	CALLAHAN	TX70	059	005380	ONA 1983	TAFT WEST	SAN PATRICIO	TX40	409	696070	ONA 1950
SWEET HOME	LAVACA	TX20	285	002456	ONA 1978	TAGUACHE CREEK	ZAPATA	TX40	505	011870	N 1987
SWEET SAVAGE	JONES	TX70	253	001345	OA 1981	TAHOE	GAINES	TX85	165	001348	N 1981
SWEET SILVER	WHEELER	TX95	483	007970	N 1982	TAHOKA	LYNN	TX85	305	696101	OA 1953
SWEET SPRINGS	PARKER	TX70	367	001346	N 1979	TAHOKA NORTH	LYNN	TX85	305	007978	OA 1982
SWEETGRASS	GRAYSON	TX90	181	004534	OA 1983	TAIL FEATHERS	WHARTON	TX30	481	015421	N 1994
SWEETIE PECK	MIDLAND	TX80	329	692550	OA 1950	TAIT	COLORADO	TX30	089	696132	N 1951
SWEETIE PECK	UPTON	TX75	461	692550	OA 1950	TAJOS	KENEDY	TX40	261	696194	N 1964
SWEET-STRAWN	YOUNG	TX90	503	692475	OA 1976	TAL VEZ	WEBB	TX40	479	696225	ONA 1950
SWEETWATER	FISHER	TX70	151	692612	OA 1955	TAL VEZ EAST	WEBB	TX40	479	696228	ONA 1975
SWEETWATER CREEK	WHEELER	TX95	483	692643	N 1980	TAL VEZ SOUTH	WEBB	TX40	479	696256	ON 1952
SWEETWATER LAKE	GALVESTON	TX30	167	006936	OA 1984	TALBERT EAST	WILBARGER	TX90	487	002467	OA 1981
SWEETWATER NORTH	FISHER	TX70	151	692674	OA 1981	TALBOT	HOWARD	TX80	227	696359	ONA 1994
SWEETWATER NW	FISHER	TX70	151	692705	O 1958	TALCO	FRANKLIN	TX60	159	696380	OA 1936
SWEETWATER SOUTH	NOLAN	TX70	353	692736	OA 1970	TALCO	TITUS	TX60	449	696380	OA 1936
SWENSON	HASKELL	TX70	207	692798	ONA 1973	TALCO DEEP	TITUS	TX60	449	014062	N 1991
SWENSON	PALO PINTO	TX70	363	692798	ONA 1978	TALCO WEST	FRANKLIN	TX60	159	636391	OA 1978
SWENSON	STEPHENS	TX70	429	692798	N 1900	TALIAFERRO	RUSK	TX60	401	002468	ONA 1982
SWENSON	THROCKMORTON	TX70	447	692798	ONA 1973	TALIAFERRO	SMITH	TX60	423	002468	ONA 1982
SWENSON 100	THROCKMORTON	TX70	447	002459	OA 1949	TALL CITY	ROBERTSON	TX50	395	014033	N 1999
SWENSON 115	THROCKMORTON	TX70	447	002460	ONA 1978	TALLEY ISLAND	ARANSAS	TX40	007	696457	N 1979
SWENSON 170	THROCKMORTON	TX70	447	002461	OA 1950	TALLEY ISLAND EAST	ARANSAS	TX40	007	001349	N 1980
SWENSON 171	THROCKMORTON	TX70	447	002462	O 1957	TALLY	CLAY	TX90	077	696535	OA 1947
SWENSON 172	THROCKMORTON	TX70	447	692836	OA 1978	TALPA	COLEMAN	TX70	083	696783	ONA 1945
SWENSON 175	THROCKMORTON	TX70	447	002463	O 1957	TALPA NORTH	COLEMAN	TX70	083	696814	OA 1951
SWENSON 207	THROCKMORTON	TX70	447	002464	OA 1950	TALPA SOUTH	RUNNELS	TX75	399	696845	O 1970
SWENSON 210	THROCKMORTON	TX70	447	002465	OA 1951	TALPA SW	RUNNELS	TX75	399	696848	ONA 1974
SWENSON 46	THROCKMORTON	TX70	447	002466	OA 1981	TALRAY	COLEMAN	TX70	083	696859	O 1972
SWENSON AREA	STONEWALL	TX70	433	002457	OA 1979	TALUS	PALO PINTO	TX70	363	001350	N 1980
SWENSON NE	GARZA	TX85	169	692832	O 1972	TAMARA	YOAKUM	TX85	501	696907	O 1957
SWENSON-BARRON	GARZA	TX85	169	692808	OA 1977	TAMCO	COLEMAN	TX70	083	007979	OA 1983
SWENSON-GARZA	GARZA	TX85	169	692829	OA 1971	TAMI	WOOD	TX60	499	697045	OA 1978
SWENSON-GARZA NE	GARZA	TX85	169	692831	O 1972	TAMINA	MONTGOMERY	TX30	339	697062	OA 1954
SWENSON-WALLACE	KENT	TX85	263	009493	OA 1984	TAMMY	THROCKMORTON	TX70	447	013431	OA 1989
SWICK	GRAYSON	TX90	181	692849	ONA 1977	TANGLEWOOD	LEE	TX30	287	697279	ONA 1948
SWICKHEIMER	GOLIAD	TX20	175	692860	N 1969	TANGO	CALLAHAN	TX70	059	011272	O 1986
SWICKHEIMER SOUTH	GOLIAD	TX20	175	005381	N 1983	TANKERSLEY	IRION	TX75	235	697310	ONA 1945
SWINK	YOUNG	TX90	503	692984	O 1948	TANKERSLEY	SCHLEICHER	TX75	413	697310	O 1950
SWINK EAST	YOUNG	TX90	503	693015	OA 1960	TANKERSLEY SW	IRION	TX75	235	007980	OA 1980
SWINK NORTH	YOUNG	TX90	503	693046	O 1950	TANKERSLEY SW	SCHLEICHER	TX75	413	007980	OA 1980
SWINNEY SWITCH	LIVE OAK	TX20	297	693077	OA 1955	TANKERSLEY WEST	IRION	TX75	235	014135	O 1991
SWINNEY SWITCH EAST	LIVE OAK	TX20	297	693108	N 1959	TANNER	OCHILTREE	TX95	357	697341	N 1998
SVOBODA	GOLIAD	TX20	175	008338	N 1982	TANTABOGUE CREEK	TRINITY	TX30	455	697358	ONA 1980
SWORD	HARRIS	TX30	201	008962	N 1990	TAOS	IRION	TX75	235	697372	ONA 1970
SYKES	RUNNELS	TX75	399	693426	OA 1950	TAP	KING	TX85	269	697403	OA 1953
SYKES WEST	RUNNELS	TX75	399	693457	ONA 1953	TAPATIO	SHACKELFORD	TX70	417	008744	N 1984
SYLVESTER	FISHER	TX70	151	693550	OA 1956	TAPCO	CALLAHAN	TX70	059	002469	O 1982
SYLVESTER EAST	FISHER	TX70	151	693581	OA 1966	TAQUACHIE	ZAPATA	TX40	505	697589	N 1959
SYLVESTER SOUTH	FISHER	TX70	151	693612	O 1961	TAQUACHIE CREEK	ZAPATA	TX40	505	001351	N 1981
SYLVESTER WEST	FISHER	TX70	151	693643	O 1958	TAR	GLASSCOCK	TX80	173	004053	OA 1983
SYM-JAC	CHEROKEE	TX60	073	693845	N 1978	TAR BABY	HIDALGO	TX40	215	697603	N 1978
SYM-JAC WEST	CHEROKEE	TX60	073	693875	N 1979	TARANCAHUAS	DUVAL	TX40	131	697806	OA 1939
SYNDICATE	LA SALLE	TX10	283	694015	N 1955	TARANCAHUAS SOUTH	DUVAL	TX40	131	697837	OA 1970
SYNDICATE	MCMULLEN	TX10	311	694015	N 1955	TARANTULA	JIM HOGG	TX40	247	011871	N 1987
SYNDICATE SOUTH	MCMULLEN	TX10	311	007971	N 1981	TARD	HARDEMAN	TX90	197	014396	O 1992
T A S	PECOS	TX80	371	006604	ON 1984	TARNA	HOCKLEY	TX85	219	012884	OA 1988
T BONE	SCHLEICHER	TX75	413	016906	O 2001	TARZAN	MARTIN	TX80	317	697961	ON 1966
T BRADBERRY	MCCULLOCH	TX75	307	015746	O 1996	TASCOSA	OLDHAM	TX95	359	697992	O 1957
T C I	PECOS	TX80	371	694768	ONA 1949	TATE	FREESTONE	TX50	161	698054	N 1971
T C I WEST	PECOS	TX80	371	007345	ONA 1983	TATUM	PANOLA	TX60	365	698240	OA 1956
T C O	STEPHENS	TX70	429	010209	OA 1985	TATUM	RUSK	TX60	401	698240	OA 1956
T C P RINCON	BROOKS	TX40	047	013079	N 1988	TATUM NORTH	HARRISON	TX60	203	698279	N 1985
T C P RINCON EAST	BROOKS	TX40	047	013080	N 1988	TATUM NORTH	PANOLA	TX60	365	698279	N 1979
T C U	COOKE	TX90	097	694799	O 1950	TATUM NORTH	RUSK	TX60	401	698279	N 1979
T C W B	WISE	TX90	497	694830							

TEXAS

Field Name	County Name	State Sub	Co Code	Field Code	Field Disc Type	Year	Field Name	County Name	State Sub	Co Code	Field Code	Field Disc Type	Year
TAVENER	FORT BEND	TX30	157	698448	N	1979	TENNYSON	COKE	TX75	081	701356	O	1948
TAVENER EAST	FORT BEND	TX30	157	001352	N	1980	TEN-TEC	BEE	TX20	025	002042	N	1998
TAVENER NORTH	FORT BEND	TX30	157	016980	N	2001	TEPCO	COOKE	TX90	097	010215	OA	1985
TAWAKONI	KAUFMAN	TX50	257	698457	OA	1968	TERCERA VEZ	GAINES	TX85	165	008642	OA	1984
TAWAKONI NE	KAUFMAN	TX50	257	698466	N	1973	TEREE	STEPHENS	TX70	429	701573	O	1959
TAWAKONI SOUTH	KAUFMAN	TX50	257	009951	OA	1983	TERESA	JACK	TX90	237	701604	OA	1979
TAYLOR	EASTLAND	TX70	133	698488	N	1955	TERESA	JIM WELLS	TX40	249	701604	N	1955
TAYLOR	OCHILTREE	TX95	357	698488	N	1981	TERESA	WISE	TX90	497	701604	OA	1979
TAYLOR	STEPHENS	TX70	429	698488	ON	1950	TERI	SHACKELFORD	TX70	417	001355	OA	1979
TAYLOR	TAYLOR	TX70	441	698488	OA	1982	TERRA ROSS	KING	TX85	269	011274	O	1987
TAYLOR	YOUNG	TX90	503	698488	ON	1941	TERRATORY	UPTON	TX75	461	010216	OA	1985
TAYLOR BAYOU	JEFFERSON	TX30	245	017137	N	2002	TERRRELL	YOUNG	TX90	503	702052	OA	1977
TAYLOR BAYOU EAST	JEFFERSON	TX30	245	698519	ON	1966	TERRRELL POINT	GOLIAD	TX20	175	702069	ONA	1943
TAYLOR BAYOU SOUTH	JEFFERSON	TX30	245	698550	ONA	1959	TERRRELL POINT	VICTORIA	TX20	469	702069	N	1951
TAYLOR CADE	RUNNELS	TX75	399	011872	O	1987	TERRRELL POINT EAST	GOLIAD	TX20	175	702100	ONA	1967
TAYLOR COUNTY REGULAR	TAYLOR	TX70	441	698612	ONA	1916	TERRRELL POINT SOUTH	GOLIAD	TX20	175	702131	OA	1967
TAYLOR CREEK	RUSK	TX60	401	006466	N	1986	TERRRELL POINT WEST	GOLIAD	TX20	175	702162	ONA	1952
TAYLOR DRAW	UPTON	TX75	461	009345	OA	1985	TERRY	FISHER	TX70	151	702193	OA	1963
TAYLOR HILL	THROCKMORTON	TX70	447	698674	OA	1978	TERRY	STERLING	TX80	431	702193	OA	1981
TAYLOR HILL SOUTH	THROCKMORTON	TX70	447	015056	OA	1991	TERRY NORMAN	MENARD	TX75	327	702235	OA	1977
TAYLOR HILL WEST	THROCKMORTON	TX70	447	014488	OA	1992	TERRYON	TERRY	TX85	445	702255	OA	1954
TAYLOR LAKE	HARRIS	TX30	201	698736	ONA	1965	TERRYON NORTH	TERRY	TX85	445	015897	O	1996
TAYLOR LAKE EAST	HARRIS	TX30	201	010864	N	1985	TERRYVILLE	DE WITT	TX20	123	702286	N	1974
TAYLOR LAKE NORTH	HARRIS	TX30	201	015057	N	1993	TERRYVILLE SW	DE WITT	TX20	123	702317	N	1961
TAYLOR LAKE WEST	HARRIS	TX30	201	010213	N	1985	TERRYVILLE WEST	DE WITT	TX20	123	702348	ONA	1969
TAYLOR LINK	PECOS	TX80	371	698767	ONA	1929	TESORO	DUVAL	TX40	131	702379	ONA	1938
TAYLOR LINK WEST	PECOS	TX80	371	009494	OA	1984	TEXAKOMA	YOUNG	TX90	503	013082	OA	1988
TAYLOR-INA	MEDINA	TX10	325	698705	ONA	1922	TEXAKOMA HORSE CREEK	THROCKMORTON	TX70	447	013311	OA	1989
TAYLORS BAYOU	JEFFERSON	TX30	245	006937	N	1984	TEXAM	LIVE OAK	TX20	297	702720	ON	1957
TAYLOR-WILSON	STEPHENS	TX70	429	007676	ONA	1983	TEX-AM	JACK	TX90	237	702503	OA	1951
T-BIRD	JIM HOGG	TX40	247	002733	N	1999	TEX-AM	PALO PINTO	TX70	363	702503	O	1982
T-B-M	WICHITA	TX90	485	694675	O	1954	TEXAM EAST	LIVE OAK	TX20	297	702751	ONA	1963
T-BO	WILSON	TX10	493	694706	O	1958	TEXAM NORTH	LIVE OAK	TX20	297	702756	N	1978
T-C	REFUGIO	TX20	391	694737	OA	1952	TEXAM SOUTH	LIVE OAK	TX20	297	702782	ONA	1957
T-C-B WEST	KLEBERG	TX40	273	009344	N	1985	TEXAN GARDENS	HIDALGO	TX40	215	702813	N	1963
TDC	MONTAGUE	TX90	337	002470	OA	1979	TEXAN GARDENS NE	HIDALGO	TX40	215	013312	N	1989
TDC CROWLEY	JACK	TX90	237	016547	OA	2000	TEXAN GARDENS NORTH	HIDALGO	TX40	215	002472	N	1982
T-E-A	MCMULLEN	TX10	311	694954	OA	1955	TEXANA	JACKSON	TX20	239	702844	ONA	1943
TEA JAY	WEBB	TX40	479	015422	N	1995	TEXANA EAST	JACKSON	TX20	239	702875	O	1964
TEAGUE	FREESTONE	TX50	161	699279	N	1945	TEXANA NORTH	JACKSON	TX20	239	702906	ONA	1959
TEAGUE NE	FREESTONE	TX50	161	008641	N	1984	TEXANA SOUTH	JACKSON	TX20	239	702937	ON	1960
TEAGUE SOUTH	FREESTONE	TX50	161	699297	N	1979	TEXANA SW	JACKSON	TX20	239	702968	N	1964
TEAGUE SOUTH	LIMESTONE	TX50	293	699297	N	1983	TEXANA WEST	JACKSON	TX20	239	702999	N	1966
TEAGUE SW	FREESTONE	TX50	161	699304	N	1974	TEXANITA	STARR	TX40	427	014172	N	1991
TEAGUE TOWNSITE	FREESTONE	TX50	161	699307	N	1967	TEX-ANN	STEPHENS	TX70	429	013310	ONA	1989
TEAGUE TOWNSITE	LIMESTONE	TX50	293	699307	N	1991	TEXARKANA SOUTH	BOWIE	TX60	037	703045	OA	1975
TEAGUE WEST	FREESTONE	TX50	161	699310	N	1952	TEXARKANA WEST	BOWIE	TX60	037	010217	OA	1985
TEAGUE-KELLER	BROWN	TX70	049	014294	N	1987	TEXAS BEND	LOVING	TX80	301	703061	N	1971
TEAGUE-SAGE	BROWN	TX70	049	011602	OA	1987	TEXAS CITY DIKE	GALVESTON	TX30	167	703072	OA	1975
TEAL	MCMULLEN	TX10	311	699333	ONA	1975	TEXAS CITY DIKE NORTH	GALVESTON	TX30	167	703079	N	1976
TEAL SOUTH	MCMULLEN	TX10	311	012291	OA	1988	TEXAS CONCHO	CONCHO	TX75	095	010218	OA	1985
TEAM	HARDEMAN	TX90	197	015058	O	1994	TEXAS HUGOTON	HANSFORD	TX95	195	000333	N	1927
TEARE TRUST	LIPSCOMB	TX95	295	011016	N	1985	TEXAS HUGOTON	HARTLEY	TX95	205	000333	N	1927
TEAS	FREESTONE	TX50	161	699527	ONA	1967	TEXAS HUGOTON	MOORE	TX95	341	000333	N	1927
TEAS	GARZA	TX85	169	699527	OA	1957	TEXAS HUGOTON	SHERMAN	TX95	421	000333	N	1927
TEAS EAST	GARZA	TX85	169	699558	OA	1958	TEXAS NORTH	MONTAGUE	TX90	337	007982	OA	1982
TEAS NORTH	GARZA	TX85	169	699589	O	1958	TEXAS ROSE	HASKELL	TX70	207	009496	OA	1984
TECOLOTE	JIM WELLS	TX40	249	699713	OA	1952	TEXAS-57	PALO PINTO	TX70	363	014606	N	1993
TECOLOTE EAST	JIM WELLS	TX40	249	699717	N	1978	TEXEL	UPTON	TX75	461	703123	ONA	1954
TECOLOTE NE	JIM WELLS	TX40	249	001353	N	1979	TEXFEL	HEMPHILL	TX95	211	012640	N	1988
TECOLOTE RANCH	JIM HOGG	TX40	247	003087	N	1981	TEX-FLOR	GAINES	TX85	165	702518	OA	1977
TECOLOTE SE	JIM WELLS	TX40	249	011604	N	1979	TEX-HAMON	DAWSON	TX85	115	702534	OA	1962
TECOLOTE WEST	JIM WELLS	TX40	249	699775	ONA	1956	TEX-HAMON	MARTIN	TX80	317	702534	OA	1962
TECOVAS CREEK	POTTER	TX95	375	003787	O	1998	TEX-HAMON NORTH	DAWSON	TX85	115	007677	OA	1982
TECULA	CHEROKEE	TX60	073	699806	N	1955	TEX-HARVEY	MIDLAND	TX80	329	702565	O	1949
TECULA SE	CHEROKEE	TX60	073	000824	N	1981	TEXHOMA	SHERMAN	TX95	421	703154	N	1994
TECULA SOUTH	CHEROKEE	TX60	073	000825	OA	1980	TEXLAW	PECOS	TX80	371	703179	O	1974
TECUMSEH	CALLAHAN	TX70	059	008965	OA	1985	TEX-MEX	GAINES	TX85	165	702596	ONA	1951
TEDBIT	GAINES	TX85	165	700116	OA	1971	TEX-MEX SE	GAINES	TX85	165	702627	OA	1963
TEE BOX	HENDERSON	TX50	213	011873	N	1987	TEXO	YOUNG	TX90	503	703216	O	1955
TEE JAY	EASTLAND	TX70	133	002957	ONA	1977	TEXOLA	WHEELER	TX95	483	703230	N	1977
TEE JAY NORTH	EASTLAND	TX70	133	006171	N	1983	TEXOLINE	ERATH	TX70	143	703247	N	1962
TEHUACANA	LIMESTONE	TX50	293	700178	O	1940	TEXOMA	KNOX	TX90	275	703278	O	1956
TEHUACANA CREEK	FREESTONE	TX50	161	001354	N	1981	TEXOMA EAST	KNOX	TX90	275	703309	OA	1956
TEICHMAN POINT	GALVESTON	TX30	167	700222	N	1976	TEXOMA NE	KNOX	TX90	275	703340	O	1956
TEIPAS WEST	JIM WELLS	TX40	249	004054	N	1982	TEXON	REAGAN	TX75	383	703402	ON	1963
TEIR	THROCKMORTON	TX70	447	700240	OA	1957	TEXON EAST	REAGAN	TX75	383	010865	ONA	1986
TEJAS	GOLIAD	TX20	175	700271	ONA	1970	TEXON NORTH	REAGAN	TX75	383	703433	O	1967
TEJAS	SHACKELFORD	TX70	417	700271	ONA	1977	TEXON SOUTH	REAGAN	TX75	383	703464	ONA	1968
TELARANA	BEE	TX20	025	700488	ON	1959	TEXON WEST	REAGAN	TX75	383	703495	OA	1964
TELARANA	REFUGIO	TX20	391	700488	ON	1959	TEX-PAC	GAINES	TX85	165	702658	ONA	1956
TELARANA NORTH	BEE	TX20	025	700519	OA	1970	TEX-PAC SOUTH	GAINES	TX85	165	702665	O	1975
TELEPHONE POST	MCMULLEN	TX10	311	009346	OA	1985	TEX-SIN	GAINES	TX85	165	702689	OA	1962
TELFERNER	VICTORIA	TX20	469	700581	ONA	1937	TEX-SIN NE	GAINES	TX85	165	702711	ON	1973
TELFERNER EAST	VICTORIA	TX20	469	700612	ONA	1945	TEXTOR	THROCKMORTON	TX70	447	003514	O	1998
TELFERNER NE	VICTORIA	TX20	469	700625	N	1981	THALIA	FOARD	TX90	155	703790	ONA	1947
TELFERNER NORTH	VICTORIA	TX20	469	700643	ONA	1960	THALIA NORTH	FOARD	TX90	155	703821	OA	1965
TELFERNER NW	VICTORIA	TX20	469	008339	N	1980	THALIA WEST	FOARD	TX90	155	703852	OA	1972
TELFERNER SOUTH	VICTORIA	TX20	469	700674	N	1967	THANKSGIVING	DUVAL	TX40	131	703883	ONA	1955
TELFERNER SW	VICTORIA	TX20	469	700680	N	1972	THANKSGIVING	NOLAN	TX70	353	703883	OA	1981
TELFERNER WEST	VICTORIA	TX20	469	013942	N	1990	THANKSGIVING SOUTH	DUVAL	TX40	131	703914	ONA	1968
TEMPAS	ZAPATA	TX40	505	004055	N	1982	THE DOXOLOGY	HIDALGO	TX40	215	002950	N	1998
TEMPLETON	COLEMAN	TX70	083	700922	ONA	1947	THE PRINCE	JACKSON	TX20	239	015059	N	1994
TEMPLETON EAST	COLEMAN	TX70	083	700953	O	1954	THE RAPTURE	LAVACA	TX20	285	004298	N	1997
TEMPLETON NORTH	COLEMAN	TX70	083	700984	ONA	1959	THE RUB	JACKSON	TX20	239	015060	N	1993
TEN GALLON	SCURRY	TX85	415	014295	OA	1992	THE RWA	VICTORIA	TX20	469	016463	OA	1999
TEN MILE CREEK	ORANGE	TX30	361	701077	ONA	1962	THE TRINITY	RUNNELS	TX75	399	007567	OA	1997
TENA	SHACKELFORD	TX70	417	701142	OA	1979	THEDA GRIMM	PECOS	TX80	371	704038	N	1963
TENACITY	ANDREWS	TX80	003	012961	O	2000	THEIS	BEE	TX20	025	704069	ONA	1945
TENAHA	SHELBY	TX60	419	701170	N	1965	THEIS SOUTH	BEE	TX20	025	704078	N	1976
TENAHA SOUTH	SHELBY	TX60	419	004538	N	1983	THEISS	HARDEMAN	TX90	197	0		

Field Name	County Name	State Sub	Co Code	Field Code	Field Disc Type Year	Field Name	County Name	State Sub	Co Code	Field Code	Field Disc Type Year
THIRTEEN	DIMITT	TX10	127	704503	OA 1959	TIDWELL	WISE	TX90	497	707541	OA 1955
THIRTEEN EAST	DIMITT	TX10	127	704534	OA 1959	TIERNEY	DE WITT	TX20	123	707543	N 1984
THIRTEEN SOUTH	DIMITT	TX10	127	002474	ONA 1980	TIERRA RICA	DUVAL	TX40	131	013084	N 1989
THIRTEEN WEST	DIMITT	TX10	127	704596	OA 1965	TIFFANY	WEBB	TX40	479	006173	N 1983
THIRTY-THIRTY	BORDEN	TX85	033	704658	O 1958	TIGER	DUVAL	TX40	131	707572	ON 1980
THISTLE	PECOS	TX80	371	704742	OA 1984	TIGER BEND	LAVACA	TX20	285	014825	N 1993
THOMAND	IRION	TX75	235	704844	O 1952	TIGNER	FORT BEND	TX30	157	002647	N 1999
THOMAS	COLORADO	TX30	089	704875	N 1969	TIGRE GRANDE	ZAPATA	TX40	505	012294	N 1987
THOMAS	COTTLE	TX85	101	704875	N 1982	TIJERINA-CANALES-BLUCHER	JIM WELLS	TX40	249	707913	ONA 1941
THOMAS	JACK	TX90	237	704875	O 1951	TIJERINA-CANALES-BLUCHER	KLEBERG	TX40	273	707913	ONA 1941
THOMAS	JONES	TX70	253	704875	OA 1983	TIJERINA-CNLS-BLUCHR EAST	KLEBERG	TX40	273	707944	ONA 1966
THOMAS	RUNNELS	TX75	399	704875	N 1984	TILDEN EAST	MCMULLEN	TX10	311	708068	N 1977
THOMAS	YOUNG	TX90	503	704875	ONA 1982	TILDEN SE	MCMULLEN	TX10	311	708130	O 1954
THOMAS DIX	SAN PATRICIO	TX40	409	704968	ONA 1953	TILDEN SOUTH	MCMULLEN	TX10	311	708161	ONA 1955
THOMAS DIX SW	SAN PATRICIO	TX40	409	704999	O 1955	TILGHMAN	JACK	TX90	237	708223	ON 1949
THOMAS LAKE	HENDERSON	TX50	213	001358	ONA 1979	TILLERSON	OCHILTREE	TX95	357	006725	N 1984
THOMAS LOCKHART	DUVAL	TX40	131	705030	ONA 1937	TILLERY	SCHLEICHER	TX75	413	708254	ONA 1953
THOMAS RANCH	NOLAN	TX70	353	705080	ONA 1978	TILLERY NW	SCHLEICHER	TX75	413	708285	ON 1968
THOMAS TANK	DUVAL	TX40	131	014722	O 1994	TILLERY SOUTH	SCHLEICHER	TX75	413	708316	N 1968
THOMAS-DAVIS	STEPHENS	TX70	429	704937	O 1958	TILLERY SW	SCHLEICHER	TX75	413	708347	ONA 1953
THOMAS-FULLER	YOUNG	TX90	503	705011	OA 1973	TILLMON	LIMESTONE	TX50	293	708378	N 1969
THOMASON	CROCKETT	TX75	105	705110	N 1976	TILTIN TOM	STONEWALL	TX70	433	015343	O 1994
THOMASON	NEWTON	TX30	351	705110	OA 1972	TILTON	CALLAHAN	TX70	059	708409	N 1979
THOMASTON	DE WITT	TX20	123	705123	ONA 1940	TIM MITCHELL	PARKER	TX70	367	001362	N 1981
THOMASTON	VICTORIA	TX20	469	705123	ONA 1940	TIMBER CREEK	COOKE	TX90	097	708502	ONA 1963
THOMASTON NORTH	DE WITT	TX20	123	705154	ON 1969	TIMES	WILBARGER	TX90	487	708626	OA 1969
THOMPSON	FORT BEND	TX30	157	705216	ONA 1921	TIMI	DUVAL	TX40	131	012644	N 1988
THOMPSON	MITCHELL	TX80	335	705216	OA 1980	TIMMINS	HARRISON	TX60	203	013530	N 1988
THOMPSON	TAYLOR	TX70	441	705216	OA 1982	TIMMONS	PARKER	TX70	367	001363	N 1980
THOMPSON BEND	MAVERICK	TX10	323	002475	OA 1980	TIMN	STEPHENS	TX70	429	009642	OA 1982
THOMPSON NORTH	FORT BEND	TX30	157	705309	OA 1939	TIMN II	STEPHENS	TX70	429	004056	O 1982
THOMPSON SE	FORT BEND	TX30	157	705371	OA 1956	TIMPSON	SHELBY	TX60	419	708750	ONA 1964
THOMPSON SOUTH	FORT BEND	TX30	157	705402	ONA 1940	TIMPSON NE	SHELBY	TX60	419	708766	N 1976
THOMPSON SW	FORT BEND	TX30	157	705433	OA 1956	TIMPSON NORTH	SHELBY	TX60	419	708769	N 1981
THOMPSONVILLE NE	JIM HOGG	TX40	247	705588	ONA 1959	TIMS	JONES	TX70	253	015062	O 1994
THOMPSONVILLE NE	WEBB	TX40	479	705588	ONA 1959	TIN CUP	EASTLAND	TX70	133	708812	OA 1978
THOR	PANOLA	TX60	365	006489	N 1984	TIN TOP LIME	PARKER	TX70	367	016751	N 1985
THOREEN	ZAVALA	TX10	507	002476	ONA 1981	TINA NELL	ANDERSON	TX60	001	708843	O 1967
THOR-HAGGERTY	HARRISON	TX60	203	011275	OA 1987	TINA NYCE	MONTAGUE	TX90	337	009347	OA 1985
THORN	COOKE	TX90	097	705681	OA 1976	TINDALL	EASTLAND	TX70	133	001364	OA 1979
THORN	KIMBLE	TX75	267	705681	N 1974	TINDOL	LIVE OAK	TX20	297	005281	N 1997
THORNBERRY SOUTH	CLAY	TX90	077	014823	O 1993	TINER	JONES	TX70	253	708905	OA 1955
THORNBURG	NOLAN	TX70	353	705743	OA 1980	TINK	MCCULLOCH	TX75	307	003947	N 1983
THORNDIKE	GRAY	TX95	179	705774	ONA 1965	TINSLEY	DE WITT	TX20	123	708936	N 1964
THORNDIKE	WHEELER	TX95	483	705774	ONA 1965	TINTOP	PARKER	TX70	367	709025	N 1975
THORNDIKE EAST	WHEELER	TX95	483	705789	N 1980	TINTOP EAST	PARKER	TX70	367	709029	N 1961
THORNRICK	MILAM	TX10	331	002477	OA 1981	TINY TIM	TOM GREEN	TX75	451	013086	O 1989
THORNTON	LIMESTONE	TX50	293	705805	N 1975	TIO AYOLA	BROOKS	TX40	047	709045	ON 1974
THORNTON	TAYLOR	TX70	441	705805	ONA 1955	TIO PANCHO	KLEBERG	TX40	273	709060	N 1962
THORNTON SOUTH	LIMESTONE	TX50	293	705836	N 1980	TIOGA EAST	GRAYSON	TX90	181	709122	OA 1953
THORNTON SOUTH	TAYLOR	TX70	441	705836	ONA 1956	TIP	RUSK	TX60	401	010221	N 1985
THORP SPRINGS	HOOD	TX70	221	706015	N 1973	TIP*HERETH GLORY TO GOD	YOUNG	TX90	503	014299	O 1992
THORWELL	JACK	TX90	237	706053	OA 1971	TIPPECANOE	LIPSCOMB	TX95	295	014173	N 1991
THRALL	WILLIAMSON	TX10	491	706115	OA 1915	TIPPEN	COTTLE	TX85	101	709246	ONA 1964
THRASH	HARDEMAN	TX90	197	706177	OA 1965	TIPPEN SE	COTTLE	TX85	101	709277	OA 1969
THRASHER	COOKE	TX90	097	706208	OA 1959	TIPPEN SOUTH	COTTLE	TX85	101	709292	N 1978
THREADGILL	MONTAGUE	TX90	337	706239	OA 1951	TIPPEN SW	COTTLE	TX85	101	709308	ONA 1967
THREE ACES	CALLAHAN	TX70	059	706301	OA 1953	TIPPETT	CROCKETT	TX75	105	709339	ONA 1947
THREE ACRES SOUTH	CALLAHAN	TX70	059	706332	N 1963	TIPPETT	PECOS	TX80	371	709339	ONA 1947
THREE B	YOUNG	TX90	503	706361	OA 1974	TIPPETT EAST	CROCKETT	TX75	105	709370	ON 1955
THREE BAR	ANDREWS	TX80	003	706363	ONA 1945	TIPPETT NORTH	CROCKETT	TX75	105	709401	ONA 1961
THREE BILLIES	STONEWALL	TX70	433	013164	OA 1989	TIPPETT SOUTH	CROCKETT	TX75	105	709432	ONA 1958
THREE CORRALS	ROBERTS	TX95	393	013529	N 1989	TIPPETT SOUTH	PECOS	TX80	371	709432	ONA 1958
THREE GIRLS	WINKLER	TX80	495	010866	N 1986	TIPPETT SW	CROCKETT	TX75	105	007986	OA 1980
THREE ISLANDS EAST	CAMERON	TX40	061	706425	N 1955	TIPPETT SW	PECOS	TX80	371	007986	OA 1980
THREE J	GALVESTON	TX30	167	012641	N 1988	TIPPETT WEST	CROCKETT	TX75	105	709463	ONA 1966
THREE LEAGUERS	ECTOR	TX80	135	013943	O 1991	TIPPETT WEST	PECOS	TX80	371	709463	ONA 1966
THREE MUSKATEERS	PALO PINTO	TX70	363	706563	ONA 1978	TIPPLE	JACKSON	TX20	239	015063	N 1994
THREE NAGS	ECTOR	TX80	135	014078	OA 1991	TIPPLE	JACKSON	TX20	239	014826	N 1994
THREE NINOS	GLASSCOCK	TX80	173	015586	O 1996	TIPTON	JACK	TX90	237	709525	ONA 1981
THREE RIVERS	LIVE OAK	TX20	297	000107	N 1981	TIPTON	STEPHENS	TX70	429	709525	ONA 1949
THREE SISTERS	SHACKELFORD	TX70	417	706673	O 1957	TIPTON	TAYLOR	TX70	441	709525	OA 1983
THREE WAY	EASTLAND	TX70	133	007984	N 1982	TIPTON EAST	STEPHENS	TX70	429	709556	N 1962
THREE WAY	GARZA	TX85	169	007984	OA 1958	TIPTON NORTH	STEPHENS	TX70	429	709587	OA 1953
THREE-FIFTY	HOWARD	TX80	227	002479	OA 1981	TIRA EAST	HOPKINS	TX50	223	007987	O 1982
THREE-M	TOM GREEN	TX75	451	012642	OA 1988	TISDALE	SCHLEICHER	TX75	413	709618	O 1962
THREE-O-THREE	GAINES	TX85	165	014138	OA 1991	TIVOLI	REFUGIO	TX20	391	709804	O 1952
THREET	ARCHER	TX90	009	706797	O 1958	TIVOLI SOUTH	REFUGIO	TX20	391	002482	OA 1981
THREET-T	ARCHER	TX90	009	012643	OA 1988	TJB	PALO PINTO	TX70	363	001365	N 1980
THREET SOUTH	ARCHER	TX90	009	706828	O 1959	TJB	WISE	TX90	497	001365	OA 1982
THREE-WAY	ARCHER	TX90	009	706735	O 1951	TJN	JACK	TX90	237	008346	OA 1982
THREE-WAY EAST	ARCHER	TX90	009	706766	OA 1961	TLOC	TERRY	TX85	445	001366	OA 1980
THRIFTY	BROWN	TX70	049	706859	OA 1946	TMBRING	REEVES	TX80	389	017019	O 2001
THRIFTY NORTH	BROWN	TX70	049	010867	O 1986	T-N-T	KNOX	TX90	275	015842	O
THRIFTY SOUTH	BROWN	TX70	049	004541	OA 1983	TOALSON	FRIO	TX10	163	710185	OA 1963
THRIFTY WEST	BROWN	TX70	049	014489	O 1992	TOBACCO CREEK	DAWSON	TX85	115	013945	O 1991
THRKMTN. LC -95-	THROCKMORTON	TX70	447	015529	O 1996	TOBE	GARZA	TX85	169	710278	OA 1951
THROCKMORTON	THROCKMORTON	TX70	447	011606	ON 1987	TOBE NORTH	GARZA	TX85	169	010222	OA 1985
THROCKMORTON CO REGULAR	THROCKMORTON	TX70	447	706890	ONA 1924	TOBE SOUTH	GARZA	TX85	169	710309	O 1966
THROCKMORTON EAST	THROCKMORTON	TX70	447	706921	OA 1959	TOBIN INCA	KARNES	TX20	255	710433	N 1954
THROCKMORTON L&C 116	THROCKMORTON	TX70	447	015530	O 1996	TOBORG	CROCKETT	TX75	105	710464	OA 1928
THROCKMORTON NORTH	THROCKMORTON	TX70	447	706952	OA 1950	TOBORG	PECOS	TX80	371	710464	OA 1928
THROCKMORTON NW	THROCKMORTON	TX70	447	706962	OA 1973	TOBOSA	THROCKMORTON	TX70	447	001367	OA 1981
THROCKMORTON SE	THROCKMORTON	TX70	447	006511	OA 1984	TOBY	GALVESTON	TX30	167	005653	N 1991
THROCKMORTON SOUTH	THROCKMORTON	TX70	447	706983	OA 1955	TOBY J	STEPHENS	TX70	429	001368	N 1943
THROCKMORTON SW	THROCKMORTON	TX70	447	002480	N 1982	TOCO	ARCHER	TX90	009	710568	O 1975
THUNDER	JONES	TX70	253	707055	OA 1984	TODCQUIGNY	DIMITT	TX10	127	710577	ON 1975
THUNDER VALLEY	NOLAN	TX70	353	015952	O	TOD SLOAN	LIBERTY	TX30	291	012433	OA 1988
THUNDERBIRD	PALO PINTO	TX70	363	707066	OA 1982	TODD	CROCKETT	TX75	105	710588	ONA 1933
THUNDERBIRD	PECOS	TX80	371	707066	ONA 1972	TODD DEEP	CROCKETT	TX75	105	710619	OA 1940
THUNDERCLOUD	COLEMAN	TX70	083	007985	N 1981	TODD EAST	CROCKETT	TX75	105	710650	O 1954
THURBER LAKE	ERATH	TX70	143	001360	N 1980	TODD NE	CROCKETT	TX75	105	710681	O 1964
THURBER RANCH	ERATH	TX70	143	011276	N 1986	TODD NORTH	CROCKETT	TX75	105	710712	OA 1953
THURMAN	JONES	TX70	253	707091	O 1974	TODD NW	CROCKETT	TX75	105	710743	ONA 1954
THURSDAY	TRINITY	TX30	455	707107	N 1972	TODD SOUTH	CROCKETT	TX75	105	016738	O 1992
THURSDAY WEST	TRINITY	TX30	455	707120	OA 1975	TODD SW	CROCKETT	TX75	105	710774	OA 1965
TIBALDO	GALVESTON	TX30	167	008345	ONA 1982	TODD WEST	CROCKETT	TX75	105	710805	OA 1966
TIDEHAVEN	MATAGORDA	TX30	321	707355	ONA 1946	TODDLAW	CROCKETT	TX75	105	009643	O 1982
TIDEHAV											

TEXAS

Field Name	County Name	State Sub	Co Code	Field Code	Field Type	Field Disc Year	Field Name	County Name	State Sub	Co Code	Field Code	Field Type	Field Disc Year
TOKEEN	RUNNELS	TX75	399	008646	N	1984	TOWN BLUFF	TYLER	TX30	457	004057	O	1981
TOKIO	TERRY	TX85	445	711177	ONA	1962	TOWNSEND	PALO PINTO	TX70	363	714618	O	1969
TOKIO EAST	TERRY	TX85	445	006605	OA	1984	TOYAH	REEVES	TX80	389	714742	N	1954
TOKIO SOUTH	TERRY	TX85	445	711208	OA	1953	TOYAH LAKE WEST	REEVES	TX80	389	714773	O	1962
TOKIO SOUTH	YOAKUM	TX85	501	711208	OA	1953	TRABOW	GARZA	TX85	169	714840	OA	1976
TOKIO WEST	YOAKUM	TX85	501	722431	OA	1977	TRACE	HARRISON	TX60	203	714903	OA	1973
TOLAR	FISHER	TX70	151	711270	ONA	1950	TRACE NORTH	HARRISON	TX60	203	714949	OA	1975
TOLAR EAST	FISHER	TX70	151	711301	N	1965	TRACI	COLEMAN	TX70	083	006608	OA	1984
TOLBERT	STEPHENS	TX70	429	711332	N	1952	TRACKER	CALLAHAN	TX70	059	010225	OA	1985
TOLBERT	WILBARGER	TX90	487	711332	OA	1946	TRAGETY	PECOS	TX80	371	715223	N	1956
TOLBERT EAST	WILBARGER	TX90	487	007988	OA	1981	TRAIN WRECK	REFUGIO	TX20	391	015345	N	1994
TOLSON	VICTORIA	TX20	469	711487	N	1954	TRAMMELL	STEPHENS	TX70	429	715533	N	1948
TOM	HOWARD	TX80	227	711518	OA	1984	TRAMMELS TRACE	RUSK	TX60	401	015792	N	1995
TOM	KING	TX85	269	711518	N	1979	TRANS	MONTAGUE	TX90	337	715564	O	1955
TOM	THROCKMORTON	TX70	447	711518	OA	1966	TRANSCONTINENTAL	ARCHER	TX90	009	715781	OA	1951
TOM ALLEN	JIM HOGG	TX40	247	711549	OA	1962	TRANSCONTINENTAL EAST	ARCHER	TX90	009	715812	O	1955
TOM B	KING	TX85	269	711580	OA	1952	TRANSCONTINENTAL WEST	ARCHER	TX90	009	715843	O	1957
TOM BOMAR	RUNNELS	TX75	399	010223	OA	1985	TRANSPORT	WEBB	TX40	479	013531	N	1989
TOM CAT	SHACKELFORD	TX70	417	010634	N	1995	TRANS-TEX	WHARTON	TX30	481	715595	ONA	1953
TOM DARLING	HASKELL	TX70	207	711745	OA	1973	TRANSWESTERN REDSTONE	CLAY	TX90	077	013947	O	1991
TOM EAST	BROOKS	TX40	407	017178	N	2001	TRANSWESTERN ST JUDE	ARCHER	TX90	009	013313	O	1989
TOM GRAHAM	JIM WELLS	TX40	249	711766	ONA	1938	TRAVIS	THROCKMORTON	TX70	447	716184	OA	1953
TOM GRAHAM NORTH	JIM WELLS	TX40	249	711797	ONA	1965	TRAVIS COUNTY SCHOOL	THROCKMORTON	TX70	447	716193	OA	1974
TOM GRAHAM WEST	JIM WELLS	TX40	249	711828	ON	1945	TRAVIS HIGGINS	MAVERICK	TX10	323	015064	N	1994
TOM J	BRAZOS	TX30	041	008347	O	1980	TRAVIS WARD	JIM HOGG	TX40	247	006175	N	1983
TOM KETCHUM	IRION	TX75	235	711844	ONA	1975	TRAVIS WARD EAST	JIM HOGG	TX40	247	011278	N	1986
TOM LYNE	LIVE OAK	TX20	297	711859	ONA	1948	TRAWICK	NACOGDOCHES	TX60	347	716246	ON	1949
TOM LYNE EAST	LIVE OAK	TX20	297	711890	N	1961	TRAWICK	RUSK	TX60	401	716246	ON	1949
TOM LYNE NE	LIVE OAK	TX20	297	711905	ONA	1973	TRAWICK EAST	NACOGDOCHES	TX60	347	011279	N	1987
TOM LYNE NORTH	LIVE OAK	TX20	297	711921	ON	1966	TRAWICK NE	RUSK	TX60	401	716256	ONA	1972
TOM LYNE WEST	LIVE OAK	TX20	297	006726	N	1982	TRAWICK NORTH	RUSK	TX60	401	716259	ONA	1973
TOM M	VAL VERDE	TX10	465	002483	N	1982	TRAWICK SW	ANDERSON	TX60	001	001377	OA	1981
TOM MEDDERS	MONTAGUE	TX90	337	711952	O	1952	TRAYLOR	JACKSON	TX20	239	716303	ONA	1977
TOM MILLER	RUNNELS	TX75	399	015747	OA	1995	TRAYLOR ISLAND	ARANSAS	TX40	007	716339	N	1981
TOM OCONNOR	REFUGIO	TX20	391	711983	ONA	1934	TRAYLOR ISLAND	NUECES	TX40	355	716339	N	1954
TOM OCONNOR NORTH	REFUGIO	TX20	391	712014	O	1959	TRC	TX10	127	006512	ONA	1983	
TOM PETTY	ARCHER	TX90	009	712045	O	1956	TREASURE ISLE	GALVESTON	TX30	167	015065	N	1993
TOM RANCH	MARTIN	TX80	317	006727	OA	1984	TREBMAL	BASTROP	TX10	021	011877	OA	1984
TOM ROBERTS	ECTOR	TX80	135	712107	OA	1955	TREES	TRINITY	TX30	455	716432	N	1974
TOM SHEARMAN	WEBB	TX40	479	712123	N	1977	TREES RANCH	PECOS	TX80	371	716463	OA	1963
TOM STEELE	RUSK	TX60	401	712138	O	1962	TREK	CROCKETT	TX75	105	017138	N	2002
TOM T	CROCKETT	TX75	105	712153	OA	1978	TREML	LIPSCOMB	TX95	295	007224	N	1998
TOM WALSH	WEBB	TX40	479	712200	ONA	1959	TRENFIELD	LIPSCOMB	TX95	295	006609	ONA	1983
TOM WALSH WEST	WEBB	TX40	479	012297	N	1985	TRENT	TAYLOR	TX70	441	716587	O	1942
TOMAHAWK	HOWARD	TX80	227	712231	O	1994	TRENT NORTH	JONES	TX70	253	716618	O	1956
TOMAHAWK	MARTIN	TX80	317	712231	O	1994	TRENT SOUTH	TAYLOR	TX70	441	716649	O	1953
TOMAS	WEBB	TX40	479	712246	N	1972	TRES ALAS	CULBERSON	TX80	109	716757	N	1979
TOMATO	NOLAN	TX70	353	015423	O	1995	TRES AMIGOS	GLASSCOCK	TX80	173	013165	OA	1989
TOMBALL	HARRIS	TX30	201	712262	ONA	1933	TRES CORONAS	VICTORIA	TX20	469	012648	N	1988
TOMBALL	MONTGOMERY	TX30	339	712262	ONA	1933	TRES CINCOAS	BROOKS	TX40	047	716773	ONA	1961
TOMBALL EAST	HARRIS	TX30	201	712293	N	1965	TRES ENJOLES	WHARTON	TX30	481	015066	N	1994
TOMBALL NE	HARRIS	TX30	201	712324	N	1955	TRES TIEMPOS	VICTORIA	TX20	469	013314	OA	1989
TOMBALL NE	MONTGOMERY	TX30	339	712324	N	1955	TRES TOROS	LIVE OAK	TX20	297	012649	ONA	1988
TOMBALL SE	HARRIS	TX30	201	712355	ONA	1954	TRES VAQUEROS	THROCKMORTON	TX70	447	716821	OA	1974
TOMBALL SOUTH	HARRIS	TX30	201	712386	N	1963	TRAVINO	ZAPATA	TX40	505	716835	N	1956
TOMBALL WEST	HARRIS	TX30	201	712417	ONA	1954	TREW	OCHILTREE	TX95	357	016794	N	2001
TOM-BOB	RUNNELS	TX75	399	711611	O	1954	TREY	TAYLOR	TX70	441	716845	OA	1977
TOMCHUCK	RUNNELS	TX75	399	712448	ONA	1963	TREY PET I	LIVE OAK	TX20	297	006513	OA	1983
TOMERLIN NW	PARKER	TX70	367	007989	N	1982	TRI BAR	LA SALLE	TX10	283	716860	N	1975
TOMLAW	PECOS	TX80	371	712510	OA	1968	TRI BAR NORTH	LA SALLE	TX10	283	005396	OA	1983
TOMLAW NW	PECOS	TX80	371	712541	O	1969	TRI BAR SOUTH	WEBB	TX40	479	012299	N	1985
TOMLIN	EASTLAND	TX70	133	001371	N	1979	TRI CHANNEL	NUECES	TX40	355	716866	ON	1958
TOMPKINS	STONEWALL	TX70	433	712572	OA	1955	TRI CITATION	STEPHENS	TX70	429	012300	N	1987
TOMPKINS EAST	STONEWALL	TX70	433	712603	O	1960	TRI MERCHANT	JONES	TX70	253	012650	OA	1988
TOMPKINS WEST	STONEWALL	TX70	433	712665	O	1957	TRI MITCHELL	THROCKMORTON	TX70	447	012651	OA	1988
TOM-RAY	DIMMIT	TX10	127	712076	ONA	1969	TRIAD	JACK	TX90	237	717083	OA	1954
TOMS	MONTAGUE	TX90	337	016981	O	2001	TRIANGLE -H-	COLEMAN	TX70	083	009348	ONA	1985
TONI -C-	KENT	TX85	263	712812	OA	1972	TRIANGLE LANE	CLAY	TX90	077	717114	O	1951
TONTO	PARKER	TX70	367	713130	N	1979	TRIANGLE RANCH	COTTE	TX85	101	717145	O	1968
TONTO	SCURRY	TX85	415	713130	OA	1955	TRIANGLES HEADQUARTERS	FOARD	TX90	155	011280	O	1987
TONTO NE	SCURRY	TX85	415	713161	OA	1966	TRICE	WOOD	TX60	499	717300	OA	1951
TONTO NORTH	SCURRY	TX85	415	713166	OA	1975	TRI-CITIES	HENDERSON	TX50	213	716897	ONA	1941
TONY	HASKELL	TX70	207	006174	OA	1983	TRI-CITIES NE	HENDERSON	TX50	213	016544	OA	2000
TONY P	JONES	TX70	253	016736	O	1987	TRI-CITIES NORTH	HENDERSON	TX50	213	716904	N	1977
TONY PAUL	JONES	TX70	253	010224	OA	1985	TRI-CITY BEACH	CHAMBERS	TX30	071	003951	N	1983
TOOLAN	NACOGDOCHES	TX60	347	002484	ONA	1982	TRICKHAM	BROWN	TX70	049	717331	N	1953
TOOLAN	RUSK	TX60	401	002484	ONA	1982	TRICKHAM	COLEMAN	TX70	083	717331	ONA	1953
TOOMBS	TAYLOR	TX70	441	713347	O	1950	TRICORE	WICHITA	TX90	485	011281	O	1987
TOOTER	HOWARD	TX80	227	016164	O	1996	TRIFINA	WILBARGER	TX90	487	002486	OA	1981
TOP HAT	BOWIE	TX60	037	012645	OA	1988	TRIGG	REAGAN	TX75	383	013948	N	1990
TOP NORRIS	YOUNG	TX90	503	713378	O	1969	TRIGOOD	SHACKELFORD	TX70	417	717455	O	1950
TOPAZ	RED RIVER	TX60	387	713440	O	1995	TRINIDAD	HENDERSON	TX50	213	717672	N	1966
TOPPER	EASTLAND	TX70	133	003949	OA	1983	TRINIDAD SE	HENDERSON	TX50	213	003952	N	1983
TOPSY	JACKSON	TX20	239	713471	N	1994	TRINIDAD SOUTH	HENDERSON	TX50	213	717686	OA	1978
TORCH	ZAVALA	TX10	507	713533	ONA	1958	TRINIDAD SOUTH	NAVARRO	TX50	349	717686	OA	1978
TORCH EAST	ZAVALA	TX10	507	006938	ONA	1984	TRINITY	EASTLAND	TX70	133	717703	OA	1979
TORCH NORTH	ZAVALA	TX10	507	713544	N	1973	TRINITY	HOUSTON	TX60	225	717703	ONA	1934
TORDILLA	KENEDY	TX40	261	713626	N	1963	TRINITY	WALKER	TX30	471	717703	N	1987
TORDILLA	WILLACY	TX40	489	713626	N	1974	TRINITY	YOUNG	TX90	503	717703	OA	1977
TORDILLA NORTH NC	KENEDY	TX40	261	006079	N	1998	TRINITY BAY	CHAMBERS	TX30	071	717734	ONA	1950
TORDILLA SW	WILLACY	TX40	489	015344	N	1994	TRINITY BAY EAST	CHAMBERS	TX30	071	011019	OA	1986
TORDILLA-NC	WILLACY	TX40	489	015763	N	1995	TRINITY BAY WEST	CHAMBERS	TX30	071	717765	ONA	1957
TORDILLO CREEK	WEBB	TX40	479	713657	N	1969	TRINITY NORTH	HOUSTON	TX60	225	013315	N	1989
TORIAN	SAN PATRICIO	TX40	409	001372	N	1980	TRINITY RIVER DELTA	CHAMBERS	TX30	071	717827	ONA	1956
TORNADO ALLEY	OCHILTREE	TX95	357	007990	N	1981	TRINITY TRACE	DICKENS	TX85	125	011609	OA	1987
TORO	REEVES	TX80	389	713719	ONA	1961	TRINITY WEST	HOUSTON	TX60	225	717858	O	1967
TORO GRANDE	JACKSON	TX20	239	006606	N	1984	TRIPLE A	SAN PATRICIO	TX40	409	717889	ONA	1950
TORO GRANDE EAST	JACKSON	TX20	239	005302	N	1997	TRIPLE A WEST	SAN PATRICIO	TX40	409	717920	O	1955
TORO GRANDE NE	JACKSON	TX20	239	008647	N	1984	TRIPLE B	NOLAN	TX70	353	015426	O	1995
TORO GRANDE WEST	VICTORIA	TX20	469	002044	N	1998	TRIPLE C	STERLING	TX80	431	717939	ONA	1973
TORO SOUTH	REEVES	TX80	389	713781	O	1961	TRIPLE CROWN	STEPHENS	TX70	429	016157	N	1994
TORTUGAS	ZAVALA	TX10	507	713967	O	1962	TRIPLE CROWNE	BROOKS	TX40	047</			

Field Name	County Name	State Sub	Co Code	Field Code	Field Type	Disc Year	Field Name	County Name	State Sub	Co Code	Field Code	Field Type	Disc Year
TRIPLE-S	WARD	TX80	475	718075	O	1965	TURBEVILLE	ARCHER	TX90	009	002491	OA	1981
TRIPPLET	JONES	TX70	253	718106	OA	1940	TURCOTTE	KENEDY	TX40	261	005399	N	1983
TRIPOLI	CROCKETT	TX75	105	718137	OA	1971	TURK	LAVACA	TX20	285	009349	N	1985
TRIPP	GAINES	TX85	165	718168	OA	1964	TURKEY	HARDEMAN	TX90	197	721245	OA	1981
TRIPP HILL	JACK	TX90	237	011878	ONA	1987	TURKEY BAYOU	TYLER	TX30	457	015347	ON	1994
TRI-RUE	SCURRY	TX85	415	716990	OA	1956	TURKEY CREEK	LEE	TX30	287	721307	O	1986
TRI-RUE NE	SCURRY	TX85	415	717021	OA	1965	TURKEY CREEK	NUECES	TX40	355	721307	ONA	1938
TRI-SEARCH	STERLING	TX80	431	014490	O	1991	TURKEY CREEK	ZAVALA	TX10	507	721307	N	1983
TRISHA	HOOD	TX70	221	013089	N	1988	TURKEY CREEK NORTH	NUECES	TX40	355	721400	O	1955
TRI-STAR	STONEWALL	TX70	433	717033	O	1973	TURKEY CREEK NORTH	SAN PATRICIO	TX40	409	721400	N	1955
TRITON	RUNNELS	TX75	399	718261	OA	1968	TURKEY CREEK SOUTH	NUECES	TX40	355	721462	N	1950
TRIUMPH	CROCKETT	TX75	105	718317	OA	1992	TURKEY DRAW BECK RANCH	CONCHO	TX75	095	007212	N	1997
TRIUMPH	UPTON	TX75	461	718317	OA	1992	TURKEY FEATHERS	IRION	TX75	235	721504	OA	1977
TRIUNE	CHAMBERS	TX30	071	001382	OA	1981	TURKEY HILL	HASKELL	TX70	207	721524	ONA	1982
TRI-WE	SCURRY	TX85	415	717052	OA	1958	TURKEY HILL NORTH	HASKELL	TX70	207	009350	OA	1985
TRIX-LIZ	RED RIVER	TX60	387	718416	OA	1950	TURKEY HILL WEST	HASKELL	TX70	207	011284	N	1986
TRIX-LIZ	TITUS	TX60	449	718416	OA	1950	TURKEY ROOST	SCHLEICHER	TX75	413	721679	N	1964
TRIX-LIZ EAST	TITUS	TX60	449	718447	OA	1960	TURKEY RUN	COLEMAN	TX70	083	002286	N	1981
TRIX-LIZ NORTH	TITUS	TX60	449	718478	OA	1960	TURKEY TRACK	HUTCHINSON	TX95	233	721710	N	1992
TRM	ZAVALA	TX10	507	002487	N	1980	TURKEY TROT	CONCHO	TX75	095	015069	N	1993
TROJAN	FISHER	TX70	151	013316	OA	1989	TURLINGTON	HENDERSON	TX50	213	005400	N	1983
TROJAN HORSE	LEON	TX50	289	014067	N	1991	TURNAROUND	CALLAHAN	TX70	059	002287	OA	1981
TROOPER	NAVARRO	TX50	349	002488	OA	1985	TURNBOW	HASKELL	TX70	207	722020	OA	1961
TROPIC	STEPHENS	TX70	429	011879	ONA	1987	TURNBOW NE	HASKELL	TX70	207	722051	O	1969
TROPORO	CRANE	TX80	103	718509	OA	1957	TURNBOW NORTH	HASKELL	TX70	207	722082	OA	1967
TROPORO	PECOS	TX80	371	718509	OA	1957	TURNBOW SOUTH	HASKELL	TX70	207	722113	OA	1966
TROPORO EAST	CRANE	TX80	103	718513	N	1981	TURNBULL	JACKSON	TX20	239	722144	N	1955
TROPORO NORTH	CRANE	TX80	103	718524	OA	1979	TURNER	LIPSCOMB	TX95	295	722175	ONA	1956
TROPORO NORTH	PECOS	TX80	371	718524	OA	1979	TURNER	MONTAGUE	TX90	337	722175	O	1941
TROSPER	LIPSCOMB	TX95	295	718540	ONA	1964	TURNER	OCHILTREE	TX95	357	722175	ONA	1956
TROSPER SOUTH	LIPSCOMB	TX95	295	014140	O	1992	TURNER & WEST	YOUNG	TX90	503	722206	O	1949
TROUP	CHEROKEE	TX60	073	718571	ONA	1954	TURNER EAST	OCHILTREE	TX95	357	001959	N	1981
TROUP EAST	SMITH	TX60	423	718602	ONA	1964	TURNER GREGORY	MITCHELL	TX80	335	722299	OA	1956
TROUP WEST	CHEROKEE	TX60	073	718633	ON	1964	TURNER RANCH	TOM GREEN	TX75	451	004060	O	1982
TROUT	WHEELER	TX95	483	014068	N	1991	TURNER SE	OCHILTREE	TX95	357	722357	N	1980
TROW	TAYLOR	TX70	441	006319	OA	1984	TURNER SOUTH	OCHILTREE	TX95	357	722361	N	1961
TROY	THROCKMORTON	TX70	447	718881	OA	1960	TURNER WADE	SHACKELFORD	TX70	417	016158	N	1994
TROY NE	THROCKMORTON	TX70	447	001383	OA	1981	TURNERY	EDWARDS	TX10	137	722454	OA	1939
TROYLAW	CROCKETT	TX75	105	719017	ON	1978	TURPENTINE	JASPER	TX30	241	722485	OA	1966
TRUAX	COLEMAN	TX70	083	719036	ONA	1958	TURTLE BAY	CHAMBERS	TX30	071	722547	ONA	1935
TRUBY	JONES	TX70	253	719067	OA	1951	TURTLE BAY EAST	CHAMBERS	TX30	071	722578	ON	1943
TRUBY NE	JONES	TX70	253	719098	OA	1955	TURTLE BAY WEST	CHAMBERS	TX30	071	722609	OA	1962
TRUBY NORTH	JONES	TX70	253	719129	OA	1951	TURTLE BAYOU	CHAMBERS	TX30	071	722640	O	1952
TRUBY NW	JONES	TX70	253	001384	OA	1981	TURTLE CREEK	MATAGORDA	TX30	321	722675	N	1982
TRUBY SOUTH	JONES	TX70	253	719144	OA	1976	TURTLE POINT	MATAGORDA	TX30	321	006878	N	1984
TRUBY SW	JONES	TX70	253	001385	OA	1981	TUSA	LAVACA	TX20	285	002493	N	1979
TRUBY WEST	JONES	TX70	253	003540	OA	1998	TUSCOLA	TAYLOR	TX70	441	722733	O	1951
TRUBYKIRK	JONES	TX70	253	719160	O	1958	TUSCOLA EAST	TAYLOR	TX70	441	722764	O	1961
TRUCE WEST	JACK	TX90	237	007991	OA	1982	TUSCOLA NORTH	TAYLOR	TX70	441	722795	OA	1955
TRUE	YOUNG	TX90	503	719191	OA	1957	TUSH-HOG	BRAZORIA	TX30	039	012082	O	1987
TRUE BLUE GAIL	STONEWALL	TX70	433	015953	O	1996	TUTOR	STEPHENS	TX70	429	009351	OA	1985
TRUE SOUTH	YOUNG	TX90	503	009499	OA	1984	TUTTLE	THROCKMORTON	TX70	447	722981	OA	1950
TRUKTON	RUSK	TX60	401	719236	N	1980	TUTTLE	WICHITA	TX90	485	722981	OA	1951
TRULL	MATAGORDA	TX30	321	719253	ONA	1957	TUTTLE	YOUNG	TX90	503	722981	OA	1950
TRULL NORTH	MATAGORDA	TX30	321	719284	ON	1962	TUWETTUWORK	COLEMAN	TX70	083	009352	N	1985
TRULOCK	MITCHELL	TX80	335	719346	O	1951	TUXEDO	JONES	TX70	253	723105	OA	1966
TRUSCOTT	KNOX	TX90	275	719532	O	1953	TW	JACKSON	TX20	239	006618	ONA	1984
TRUSCOTT SW	KNOX	TX90	275	719552	OA	1976	T-W-G	WICHITA	TX90	485	695202	O	1953
TSESMELIS	JIM WELLS	TX40	249	719687	ONA	1956	TWIN	HANSFORD	TX95	195	723454	ONA	1954
TSESMELIS EAST	JIM WELLS	TX40	249	719718	N	1956	TWIN	OCHILTREE	TX95	357	723454	ONA	1954
TSESMELIS WEST	JIM WELLS	TX40	249	719749	N	1978	TWIN BASIN	WHARTON	TX30	481	723485	ONA	1947
TSTAR	HOCKLEY	TX85	219	015565	O	1996	TWIN BUTTES	TOM GREEN	TX75	451	723516	O	1981
TSUNAMI	POLK	TX30	373	012080	OA	1987	TWIN CREEK	REFUGIO	TX20	391	723547	ONA	1974
TT	WILBARGER	TX90	487	695140	OA	1949	TWIN EAST	OCHILTREE	TX95	357	723578	N	1958
TTAC	DICKENS	TX85	125	014609	O	1993	TWIN LAKE	CALLAHAN	TX70	059	002289	ONA	1979
TUBB	HOWARD	TX80	227	719850	O	1995	TWIN LAKES	JACKSON	TX20	239	723671	ON	1982
TUCKCO	EASTLAND	TX70	133	006610	OA	1984	TWIN OAKS	LIVE OAK	TX20	297	008353	OA	1980
TUCKER	CRANE	TX80	103	719881	OA	1946	TWIN PEAKS	KING	TX85	269	723784	OA	1972
TUCKER	IRION	TX75	235	719881	OA	1978	TWIN RIVERS	GONZALES	TX10	177	723795	OA	1981
TUCKER	JACK	TX90	237	719881	N	1979	TWIN	HOWARD	TX80	227	015166	O	1994
TUCKER TREND	BASTROP	TX10	021	008746	OA	1984	TWISTER	HEMPHILL	TX95	211	723819	N	1978
TUCKERS	COLEMAN	TX70	083	013636	N	1990	TWITCHELL	OCHILTREE	TX95	357	723826	ONA	1958
TUCKER-WEST POINT	LYNN	TX85	305	003758	O	1997	TWITTY	COLEMAN	TX70	083	723857	O	1961
TUCKER-WRIGHT	SCHLEICHER	TX75	413	719943	OA	1965	TWITTY	WHEELER	TX95	483	723857	N	1979
TUCKMAR	MENARD	TX75	327	719974	ON	1954	TWO EDS	GRAYSON	TX90	181	004061	OA	1982
TUCKMAR NE	MENARD	TX75	327	720005	O	1962	TWO EIGHTY-THREE	SHACKELFORD	TX70	417	012083	O	1987
TUCKMAR SOUTH	MENARD	TX75	327	720036	ONA	1960	TWO FINGERS	LA SALLE	TX10	283	723950	OA	1956
TUFBOW	GARZA	TX85	169	720084	OA	1976	TWO FINGERS EAST	LA SALLE	TX10	283	007992	N	1982
TUFFY	OCHILTREE	TX95	357	720098	N	1996	TWO FINGERS SOUTH	LA SALLE	TX10	283	723981	OA	1960
TUFFY	ROBERTS	TX95	393	720098	N	1996	TWO GEORGES	LOVING	TX80	301	003743	OA	1997
TUGGLE	THROCKMORTON	TX70	447	002284	OA	1977	TWO M	MAVERICK	TX10	323	013317	OA	1989
TULE LAKE	NUECES	TX40	355	008351	N	1982	TWO POINTS LEFT	JONES	TX70	253	015427	O	1995
TULE LAKE NE	NUECES	TX40	355	004058	OA	1982	TWO RUBIES	HOCKLEY	TX85	219	724093	N	1977
TULETA	BEE	TX20	025	720253	ONA	1932	TWO SCOTTS	GARZA	TX85	169	013166	O	1989
TULETA EAST	BEE	TX20	025	720284	ON	1953	TWO STATES	COCHRAN	TX85	079	724105	OA	1953
TULETA NORTH	BEE	TX20	025	720315	N	1961	TWO TEE	KNOX	TX90	275	724136	OA	1958
TULETA SOUTH	BEE	TX20	025	720346	ONA	1958	TWO TIMER	STEPHENS	TX70	429	015348	O	1994
TULETA WEST	BEE	TX20	025	720377	ONA	1937	TWOEE	COLEMAN	TX70	083	008649	OA	1984
TULETA-WILCOX SOUTH	BEE	TX20	025	720381	N	1957	TWOFREDS	LOVING	TX80	301	724198	OA	1957
TULIE	COLEMAN	TX70	083	720394	ONA	1978	TWOFREDS	REEVES	TX80	389			

TEXAS

Field Name	County Name	State Sub	Co Code	Field Code	Field Disc Type	Year	Field Name	County Name	State Sub	Co Code	Field Code	Field Disc Type	Year
TYSON	LIPSCOMB	TX95	295	725198	O	1964	VAELLO SW	DUVAL	TX40	131	732015	ONA	1968
U C S L	BAYLOR	TX90	023	725858	OA	1957	VALDA	THROCKMORTON	TX70	447	732139	OA	1951
U C S L	THROCKMORTON	TX70	447	725858	O	1982	VALENTINE	CRANE	TX80	103	732201	OA	1983
U S M	PECOS	TX80	371	725982	OA	1964	VALENTINE	LAVACA	TX20	285	732201	OA	1973
U S STEEL	CHAMBERS	TX30	071	002290	N	1981	VALENTINE	PECOS	TX80	371	732201	OA	1983
U T P	GAINES	TX85	165	726013	O	1970	VALENTINE BLUFF	MONTAGUE	TX90	337	732232	O	1963
U1-CB	MAVERICK	TX10	323	016907	N	2001	VALERA	COLEMAN	TX70	083	732263	ON	1952
UDEC	WEBB	TX40	479	726296	N	1973	VALERA NORTH	COLEMAN	TX70	083	732294	ONA	1954
U-KNO	DAWSON	TX85	115	012857	O	1988	VALERA NW	COLEMAN	TX70	083	732309	ON	1978
ULANDER	TAYLOR	TX70	441	726805	OA	1955	VALERA SOUTH	COLEMAN	TX70	083	012654	N	1988
U-LAZY -S-	BORDEN	TX85	033	725889	OA	1957	VALERA WEST	COLEMAN	TX70	083	732325	N	1961
U-LAZY -S- WEST	BORDEN	TX85	033	011022	O	1986	VALERO SOUTH	ZAVALA	TX10	507	008748	N	1984
ULBIG	MONTAGUE	TX90	337	726836	OA	1952	VALLE PLATA	COLEMAN	TX70	083	002293	OA	1980
ULMER	ERATH	TX70	143	726867	N	1987	VALLEY	ARCHER	TX90	009	732480	O	1952
ULRICH	HARRIS	TX30	201	726929	ON	1966	VALLEY	WEBB	TX40	479	732480	N	1975
ULRICH EAST	CHAMBERS	TX30	071	015620	O	1994	VALLEY CREEK	RUNNELS	TX75	399	732604	O	1952
ULTRA	TAYLOR	TX70	441	726960	OA	1955	VALLEY VIEW	KING	TX85	269	732883	OA	1967
UMBRELLA NORTH	WEBB	TX40	479	727081	N	1976	VALLIANT	SUTTON	TX75	435	732914	ONA	1971
UMBRELLA POINT	CHAMBERS	TX30	071	727084	ONA	1957	VAL-MAX	STARR	TX40	427	009357	OA	1985
UMBRELLA POINT EAST	CHAMBERS	TX30	071	727115	O	1963	VALOMA	YOUNG	TX90	503	732930	O	1975
UMBRELLA POINT NE	CHAMBERS	TX30	071	016397	N	1997	VALORE	STONEWALL	TX70	433	732945	O	1964
UMBRELLA POINT NW	CHAMBERS	TX30	071	002291	N	1980	VAN	EASTLAND	TX70	133	733007	OA	1982
UMBRELLA POINT SE	CHAMBERS	TX30	071	727131	N	1978	VAN	SMITH	TX60	423	733007	ONA	1929
UMBRELLA POINT WEST	CHAMBERS	TX30	071	727146	ONA	1969	VAN	VAN ZANDT	TX50	467	733007	ONA	1929
UMBRELLA SOUTH	WEBB	TX40	479	727152	N	1976	VAN ALSTYNE	GRAYSON	TX90	181	013533	O	1990
UN FRIJOLES	WHARTON	TX30	481	015071	N	1994	VAN COOK	JONES	TX70	253	733069	O	1964
UNA MAS	LOVING	TX80	301	011023	OA	1986	VAN DYKE	PALO PINTO	TX70	363	733100	ON	1977
UNA MAS	REEVES	TX80	389	011023	OA	1986	VAN GOGH	MITCHELL	TX80	335	014711	O	1993
UNA WEST	VICTORIA	TX20	469	727239	ONA	1961	VAN GOGH NORTH	MITCHELL	TX80	335	014861	O	1994
UNBEEELIEVABLE	CALLAHAN	TX70	059	008747	OA	1984	VAN GRIS	HOWARD	TX80	227	733162	OA	1954
UNCERTAIN	HARRISON	TX60	203	009645	N	1983	VAN HOOSTER	JACK	TX90	237	733193	O	1963
UNCLE BEN	JACKSON	TX20	239	015072	N	1994	VAN KEUREN	IRION	TX75	235	733255	OA	1971
UNCLE JACK	JONES	TX70	253	016159	N	1996	VAN MAC	HOCKLEY	TX85	219	733348	OA	1967
UNDERWOOD	COOKE	TX90	097	727363	OA	1951	VAN METER	HARDIN	TX30	199	733379	N	1969
UNDERWOOD	GLASSCOCK	TX80	173	727363	OA	1979	VAN SHALLOW	VAN ZANDT	TX50	467	733441	O	1932
UNDERWOOD-RAY	MONTAGUE	TX90	337	727394	O	1952	VAN SHERPE	HIDALGO	TX40	215	733429	N	1974
UNION	ANDREWS	TX80	003	727611	OA	1943	VAN SOUTH	VAN ZANDT	TX50	467	733503	OA	1967
UNION CEMETERY	MONTAGUE	TX90	337	015793	O	1996	VAN SW	VAN ZANDT	TX50	467	733515	OA	1974
UNION HILL	PALO PINTO	TX70	363	727983	N	1983	VAN VLECK	MATAGORDA	TX30	321	733534	N	1962
UNION HILL	STEPHENS	TX70	429	727983	OA	1952	VAN VLECK NORTH	MATAGORDA	TX30	321	733565	OA	1962
UNION SCHOOL	TERRY	TX85	445	008650	OA	1984	VAN WEST	VAN ZANDT	TX50	467	733627	ONA	1970
UNIT	LIPSCOMB	TX95	295	001958	N	1980	VAN WINKLE	STEPHENS	TX70	429	733658	OA	1983
UNITED	GUADALUPE	TX10	187	728727	O	1944	VAN ZANDT	WISE	TX90	497	733720	ON	1958
UNITED WESTERN	COLEMAN	TX70	083	728758	ONA	1952	VAN CANA	STEPHENS	TX70	429	008000	N	1981
UNIVERSITY	UPTON	TX75	461	728882	OA	1985	VANCE	COLEMAN	TX70	083	733751	N	1945
UNIVERSITY 101	SCHLEICHER	TX75	413	729130	OA	1952	VANCE	KENT	TX85	263	733751	OA	1984
UNIVERSITY 29	CROCKETT	TX75	105	009646	OA	1981	VANCE GARDNER	COLEMAN	TX70	083	733782	N	1945
UNIVERSITY 30	CROCKETT	TX75	105	009355	OA	1985	VANCE RANGER	COLEMAN	TX70	083	733805	N	1945
UNIVERSITY 30-32	CROCKETT	TX75	105	728903	N	1974	VANDERBEEK	LEON	TX50	289	004670	N	1998
UNIVERSITY 31	CROCKETT	TX75	105	004196	N	1980	VANDERBILT	JACKSON	TX20	239	733895	O	1934
UNIVERSITY 53	SCHLEICHER	TX75	413	729107	OA	1976	VANDERBURG	HANSFORD	TX50	195	733900	N	1979
UNIVERSITY 53 SE	SCHLEICHER	TX75	413	009647	O	1981	VANDERLAAN-FREEDMAN	RUNNELS	TX75	399	733937	OA	1951
UNIVERSITY 54	SCHLEICHER	TX75	413	729108	OA	1976	VANESSA	FAYETTE	TX30	149	013096	N	1988
UNIVERSITY 55	SCHLEICHER	TX75	413	009648	OA	1981	VANTAGE	ARCHER	TX90	009	002498	OA	1981
UNIVERSITY 56	CROCKETT	TX75	105	009965	N	1977	VAQUERO	ANDREWS	TX80	003	733999	O	1995
UNIVERSITY BLOCK 13	ANDREWS	TX80	003	728975	OA	1960	VAQUILLAS RANCH	WEBB	TX40	479	734014	N	1978
UNIVERSITY BLOCK 21	WINKLER	TX80	495	729006	OA	1954	VARD	TAYLOR	TX70	441	013318	OA	1989
UNIVERSITY BLOCK 3	ANDREWS	TX80	003	728913	O	1957	VARDEMAN	STONEWALL	TX70	433	734030	O	1954
UNIVERSITY BLOCK 31	CRANE	TX80	103	729037	O	1935	VAREL	HOWARD	TX80	227	734061	OA	1955
UNIVERSITY BLOCK 34	TERRELL	TX75	443	729068	N	1970	VAREL	SCURRY	TX85	415	734061	OA	1955
UNIVERSITY BLOCK 34 EAST	TERRELL	TX75	443	729083	N	1975	VAREL NORTH	SCURRY	TX85	415	734092	OA	1971
UNIVERSITY BLOCK 39	CROCKETT	TX75	105	729099	O	1946	VAREL WEST	HOWARD	TX80	227	010229	OA	1985
UNIVERSITY BLOCK 42	CROCKETT	TX75	105	004195	OA	1980	VASHTI NE	CLAY	TX90	077	002499	OA	1981
UNIVERSITY BLOCK 6	ANDREWS	TX80	003	728928	OA	1972	VASHTI WEST	CLAY	TX90	077	734174	O	1970
UNIVERSITY BLOCK 6	GAINES	TX85	165	728928	OA	1972	VATO	WEBB	TX40	479	012655	N	1988
UNIVERSITY BLOCK 9	ANDREWS	TX80	003	728944	OA	1953	VAUGHAN	STEPHENS	TX70	429	002500	N	1981
UNIVERSITY WADDELL	CRANE	TX80	103	729161	ONA	1947	VAUGHAN	YOUNG	TX90	503	002500	N	1981
UNO MAS	ZAVALA	TX10	507	013532	N	1989	VAUGHN	CROCKETT	TX75	105	734309	ONA	1947
UNWISE	WISE	TX90	497	729347	OA	1958	VAUGHN NORTH	CROCKETT	TX75	105	734371	OA	1964
UPHAM	JACK	TX90	237	729448	O	1943	VAUGHN RAY	EASTLAND	TX70	133	012086	OA	1988
UPLAND	UPTON	TX75	461	729479	O	1945	V-BAR	REAGAN	TX75	383	731364	OA	1955
UPPER JOHNSON CROSSING	STEPHENS	TX70	429	016161	N	1994	VEAL CREEK	STEPHENS	TX70	429	011618	N	1982
UPPER KEECHI CREEK	LEON	TX50	289	007229	OA	1996	VEAL STATION	PARKER	TX70	367	734736	N	1959
UPSHAW	STONEWALL	TX70	433	729603	OA	1951	VEALE	STEPHENS	TX70	429	734767	ONA	1971
UPSHAW NORTH	STONEWALL	TX70	433	014829	O	1993	VEALE-PARKS	STEPHENS	TX70	429	007238	OA	1998
UPSHAW WEST	STONEWALL	TX70	433	729614	OA	1978	VEALMOOR	BORDEN	TX85	033	734829	OA	1952
UPTON	REFUGIO	TX20	391	729665	ON	1970	VEALMOOR	HOWARD	TX80	227	734829	OA	1952
UPTON RANCH	SCHLEICHER	TX75	413	729696	OA	1962	VEALMOOR CENTRAL	HOWARD	TX80	227	734860	O	1953
UPTON RANCH	TOM GREEN	TX75	451	729696	OA	1962	VEALMOOR EAST	BORDEN	TX85	033	734891	OA	1950
URBAN	RUNNELS	TX75	399	729797	OA	1957	VEALMOOR EAST	HOWARD	TX80	227	734891	OA	1950
URBAN	TOM GREEN	TX75	451	729797	OA	1957	VEALMOOR NE	HOWARD	TX80	227	734922	O	1965
URBAN WEST	RUNNELS	TX75	399	729859	OA	1962	VEALMOOR NORTH	BORDEN	TX85	033	734953	O	1950
URBANA	SAN JACINTO	TX30	407	729890	N	1952	VEALMOOR-READ	HOWARD	TX80	227	734984	O	1954
URBANA WEST	SAN JACINTO	TX30	407	729952	N	1971	VEARL SNEED	STONEWALL	TX70	433	012656	OA	1988
URBANOSKY	GRIMES	TX30	185	006253	OA	1983	VECTOR	LA SALLE	TX10	283	735046	N	1964
URCY	NOLAN	TX70	353	730014	O	1954	VEITENHEIMER	CLAY	TX90	077	735160	O	1974
UREBENO	ZAPATA	TX40	505	730029	N	1977	VELA	STARR	TX40	427	735170	ON	1959
UREBENO SOUTH	ZAPATA	TX40	505	002292	N	1980	VELASCO	BRAZORIA	TX30	039	735201	N	1953
URSCHEL	HEMPHILL	TX95	211	730107	OA	1975	VELASCO	GRAYSON	TX90	181			

Field Name	County Name	State Sub	Co Code	Field Code	Field Disc Type	Year	Field Name	County Name	State Sub	Co Code	Field Code	Field Disc Type	Year
VERIBEST EAST	TOM GREEN	TX75	451	004062	OA	1981	VISTA GRANDE	STARR	TX40	427	014175	O	1991
VERIBEST NORTH	TOM GREEN	TX75	451	002503	OA	1982	VISTO	WILSON	TX10	493	740107	O	1977
VERIBEST SE	TOM GREEN	TX75	451	008001	OA	1983	VIVIAN	COLEMAN	TX70	083	740123	OA	1989
VERIBEST SOUTH	TOM GREEN	TX75	451	736348	ON	1953	VJK	ANDREWS	TX80	003	014712	O	1993
VER-JO	LOVING	TX80	301	735976	OA	1958	VLASSIS	CULBERSON	TX80	109	740325	O	1960
VERMEJO	LOVING	TX80	301	736367	ONA	1973	VOGAN	NOLAN	TX70	353	002300	OA	1980
VERMEJO	WARD	TX80	475	736367	ONA	1973	VOGELSANG	RUNNELS	TX75	399	740620	O	1955
VERMEJO EAST	WARD	TX80	475	002504	ONA	1981	VOGELSANG NORTH	RUNNELS	TX75	399	740651	OA	1968
VERNA	ATASCOSA	TX10	013	736503	OA	1961	VOGLER	DAWSON	TX85	115	740682	O	1962
VERNA	MONTAGUE	TX90	337	736503	OA	1976	VOGTSBERGER	ARCHER	TX90	009	740744	ONA	1955
VERN-MAG	GARZA	TX85	169	736483	OA	1977	VOGTSBERGER NORTH	ARCHER	TX90	009	740775	OA	1962
VERNON COX	SCURRY	TX85	415	736689	OA	1951	VOGTSBERGER POOL	ARCHER	TX90	009	002508	OA	1940
VERNON SHARP	WILBARGER	TX90	487	010871	O	1986	VOGTSBERGER SOUTH	ARCHER	TX90	009	740806	OA	1944
VERONICA	ZAVALA	TX10	507	015074	O	1994	VOLPE	WEBB	TX40	479	741147	ON	1939
VERSA	DUVAL	TX40	131	010872	O	1986	VOLPE	ZAPATA	TX40	505	741147	N	1973
VERZEIHUNG	MAVERICK	TX10	323	736875	N	1966	VOLPE EAST	WEBB	TX40	479	741178	N	1950
VESPER	LA SALLE	TX10	283	736906	O	1956	VOLPE SE	ZAPATA	TX40	505	741205	N	1977
VETO	GRAYSON	TX90	181	737085	O	1974	VOLPE SOUTH	WEBB	TX40	479	741209	O	1958
V-F	WINKLER	TX80	495	004277	OA	1982	VOLZ	WEBB	TX40	479	004063	N	1982
VIA CON DIOS	STONEWALL	TX70	433	013637	OA	1990	VON ROEDER	BORDEN	TX85	033	741364	OA	1949
VIBORAS	BROOKS	TX40	047	737395	ONA	1949	VON ROEDER NORTH	BORDEN	TX85	033	741395	OA	1954
VIBORAS CENTRAL	BROOKS	TX40	047	015429	N	1995	VON ROEDER WEST	BORDEN	TX85	033	741426	OA	1968
VIBORAS EAST	BROOKS	TX40	047	008360	O	1983	VON ROSENBERG	ZAVALA	TX10	507	004279	N	1983
VIBORAS NE	BROOKS	TX40	047	016604	N	1999	VORTEX	TAYLOR	TX70	441	007261	O	1982
VIBORAS NORTH	BROOKS	TX40	047	008361	ON	1980	VORST	YOUNG	TX90	503	011884	N	1987
VIBORAS SE	BROOKS	TX40	047	737426	N	1963	VOSS	BEE	TX20	025	741519	O	1936
VIBORAS WEST	BROOKS	TX40	047	737457	ON	1953	VOSS	KNOX	TX90	275	741519	OA	1956
VICE	STEPHENS	TX70	429	012860	OA	1988	VOSS SE	KNOX	TX90	275	741581	OA	1959
VICK	BRAZOS	TX30	041	737674	O	1977	VOSS SOUTH	KNOX	TX90	275	741612	OA	1963
VICKERS	HARDIN	TX30	199	737705	ONA	1951	VOTAW	HARDIN	TX30	199	741643	OA	1958
VICKERS	SHACKELFORD	TX70	417	737705	O	1955	VOTAW	POLK	TX30	373	741643	OA	1958
VICKERS-ADA	HARDIN	TX30	199	737736	O	1957	VOTAW NORTH	HARDIN	TX30	199	015350	N	1994
VICKI LYNNE	MARION	TX60	315	737767	ONA	1956	VOYH	COOKE	TX90	097	741674	ONA	1939
VICKSBURG	BROOKS	TX40	047	002297	N	1980	VOYLES	JACK	TX90	237	002510	OA	1981
VICKSBURG	NUECES	TX40	355	002297	N	1979	V-R	WEBB	TX40	479	007683	N	1984
VICKSBURG NW	STARR	TX40	427	006177	N	1983	V-TWIN	WARD	TX80	475	004399	N	1999
VICTOR	ERATH	TX70	143	737798	N	1980	VUELTA DEL RIO	STARR	TX40	427	015919	N	1996
VICTOR BLANCO	HARRIS	TX30	201	737829	ONA	1955	VYVLECKA	ATASCOSA	TX10	013	002511	OA	1980
VICTOR BLANCO WEST	HARRIS	TX30	201	002298	ONA	1980	W & H	YOUNG	TX90	503	742831	OA	1963
VICTORIA	VICTORIA	TX20	469	737953	ONA	1940	W A ESTES	WARD	TX80	475	014420	OA	1992
VICTORIA	YOUNG	TX90	503	737953	OA	1978	W A M	STERLING	TX80	431	742862	OA	1964
VICTORIA DEEP	VICTORIA	TX20	469	737984	N	1951	W A M SOUTH	STERLING	TX80	431	742893	ONA	1965
VICTORIA NE	VICTORIA	TX20	469	002506	ON	1980	W A MONCRIEF	FRANKLIN	TX60	159	742924	ONA	1963
VICTORIA NORTH	VICTORIA	TX20	469	738015	N	1979	W A T	STEPHENS	TX70	429	742937	OA	1975
VICTORIA NW	VICTORIA	TX20	469	738025	N	1975	W B D	YOAKUM	TX85	501	742955	OA	1968
VIC-WITT	DE WITT	TX20	123	737474	N	1976	W B M	WILSON	TX10	493	742986	O	1961
VIC-WITT	VICTORIA	TX20	469	737474	N	1976	W B S	FRIO	TX10	163	015833	N	1995
VIC-WITT SOUTH	VICTORIA	TX20	469	002505	N	1980	W B WRIGHT	EASTLAND	TX70	133	002301	OA	1980
VIDAURI	REFUGIO	TX20	391	738387	ONA	1954	W C	WILBARGER	TX90	487	743017	OA	1953
VIDAURI SW	REFUGIO	TX20	391	738408	ONA	1974	W C EAST	WILBARGER	TX90	487	743048	OA	1954
VIDAURI WEST	REFUGIO	TX20	391	738418	ON	1947	W C FIELD	HOWARD	TX80	227	002512	OA	1981
VIDAURI	ZAPATA	TX40	505	738430	N	1975	W C FINCH	MILAM	TX10	331	011287	OA	1986
VIDOR AMES	ORANGE	TX30	361	013534	ON	1989	W C S	FAYETTE	TX30	149	012304	ONA	1987
VIDOR AMES NE	ORANGE	TX30	361	015702	N	1995	W D A	HOCKLEY	TX85	219	743095	O	1975
VIDOR AMES SOUTH	ORANGE	TX30	361	016399	N	1996	W D H	EASTLAND	TX70	133	008002	OA	1982
VIDOR NE	ORANGE	TX30	361	738449	ONA	1966	W D MCMILLAN	WHARTON	TX30	481	004365	N	1998
VIDOR NORTH	ORANGE	TX30	361	738480	ONA	1947	W E COLSON	BROOKS	TX40	047	015764	N	1995
VIEJOS	PECOS	TX80	371	013755	OA	1990	W E R	CRANE	TX80	103	743110	OA	1970
VIENNA	LAVACA	TX20	285	738511	ONA	1945	W G C	PALO PINTO	TX70	363	007355	N	1983
VIENNA EAST	LAVACA	TX20	285	738522	N	1973	W G S	ARCHER	TX90	009	743141	OA	1959
VIENNA NORTH	LAVACA	TX20	285	738542	N	1970	W H	JACK	TX90	237	017187	O	2001
VIETOR	TOM GREEN	TX75	451	000840	OA	1980	W H G	SHACKELFORD	TX70	417	743172	O	1969
VIEW	TAYLOR	TX70	441	738604	ON	1939	W H N	COLEMAN	TX70	083	008656	OA	1984
VIEW EAST	TAYLOR	TX70	441	738635	OA	1955	W J B	SCHLEICHER	TX75	413	743203	ONA	1970
VIEW WEST	TAYLOR	TX70	441	738666	ON	1960	W J JOHNSON	OCHILTREE	TX95	357	743234	OA	1956
VIGGO	DUVAL	TX40	131	738697	ONA	1951	W J S	SCHLEICHER	TX75	413	008003	OA	1982
VIGGO SOUTH	DUVAL	TX40	131	738759	O	1963	W K E	CHAMBERS	TX30	071	743265	N	1972
VIKING	HEMPHILL	TX95	211	738821	N	1975	W O D	SCHLEICHER	TX75	413	004197	ONA	1979
VILLAGE MILLS	HARDIN	TX30	199	738914	ONA	1945	W P	STEPHENS	TX70	429	009359	OA	1985
VILLAGE MILLS EAST	HARDIN	TX30	199	738945	ONA	1949	W P HOLLOWAY	ATASCOSA	TX10	013	743358	OA	1969
VILLAGE MILLS NORTH	HARDIN	TX30	199	738976	ONA	1961	W P JENNY	MEDINA	TX10	325	002513	OA	1979
VILLAGE MILLS WEST	HARDIN	TX30	199	739007	ON	1948	W PAUL NELSON	MONTGOMERY	TX30	339	743389	ONA	1969
VILLARREAL	ZAPATA	TX40	505	008749	N	1984	W R C	COLEMAN	TX70	083	014400	OA	1992
VILLEGAS	WEBB	TX40	479	002507	ON	1981	W R M	THROCKMORTON	TX70	447	743420	OA	1976
VINCEBURG	CHAMBERS	TX30	071	016490	N	1999	W R RICHARDS	JACK	TX90	237	743482	N	1964
VINCENT	HOWARD	TX80	227	739100	OA	1940	W R W	THROCKMORTON	TX70	447	743513	O	1967
VINCENT EAST	HOWARD	TX80	227	739131	O	1951	W RICHARDSON	UPTON	TX75	461	015077	O	1994
VINCENT NORTH	HOWARD	TX80	227	739162	OA	1957	W RICHARDSON EAST	UPTON	TX75	461	015748	O	1995
VINCENT SE	HOWARD	TX80	227	012862	OA	1988	W RICHARDSON NORTH	UPTON	TX75	461	015351	O	1994
VINCENT SOUTH	HOWARD	TX80	227	739193	OA	1964	W T COBLE	HUTCHINSON	TX95	233	011288	N	1986
VINCENT SW	HOWARD	TX80	227	016166	O	1994	W T FORD	ECTOR	TX80	135	013950	OA	1991
VINCENT WEST	HOWARD	TX80	227	739224	OA	1957	W T K	THROCKMORTON	TX70	447	743544	OA	1971
VINDICATOR	FREESTONE	TX50	161	016400	N	1997	W T L	ARCHER	TX90	009	002514	OA	1980
VINEGARONE	EDWARDS	TX10	137	739348	N	1955	W T WAGGONER	WICHITA	TX90	485	002515	OA	1979
VINEGARONE	VAL VERDE	TX10	465	739348	N	1955	W U PAUL	COLORADO	TX30	089	743575	O	1956
VINEGARONE EAST	EDWARDS	TX10	137	000152	N	1998	W W	ARCHER	TX90	009	007357	OA	1983
VINEGARONE WEST	VAL VERDE	TX10	465	015076	N	1993	W W W	NUECES	TX40	355	743606	ON	1958
VINES	SHACKELFORD	TX70	417	739379	O	1954	W W W	RUNNELS	TX75	399	743606	OA	1978
VINEYARD	JACK	TX90	237	739410	O	1954	W Z B	WARD	TX80	475	743606	OA	1984
VINEYARD SW	JACK	TX90	237	739441	O	1960	W A GRAGG	GLASSCOCK	TX80	173	743626	OA	1974
VINSON	RUNNELS	TX75	399	739565	O	1967	WACO BEND	PALO PINTO	TX70	363	017140	N	2002
VIOLA	NUECES	TX40	355	739627	ONA	1947	WADDELL	YOUNG	TX90	503	743653	N	1975
VIOLA EAST	NUECES	TX40	355	739658	O	1956	WADDELL RANCH	CRANE	TX80	103	743668	ONA	1927
VIOLA EAST	SAN PATRICIO	TX40	409	739658	O	1965	WADE	PALO PINTO	TX70	363	004555	N	1983
VIOLA NORTH	NUECES	TX40	355	739665	N	1972	WADE	RAINS	TX50	379	743730	N	1979
VIOLA NORTH	SAN PATRICIO	TX40	409	739665	N	1972	WADE CITY	TAYLOR	TX70	441	743730	O	1950
VIOLET	NUECES	TX40	355	739689	ONA	1943	WADE CITY NORTH	JIM WELLS	TX40	249	743761	ONA	1939
VIOLET FRAZER	HASKELL	TX70	207	009500	OA	1984	WADE CITY SOUTH	JIM WELLS	TX40	249	743792	O	1952
VIOLET SOUTH	NUECES	TX40	355	739720	N	1959	WADE CITY WEST	JIM WELLS	TX40	249	743823	ON	1961
VIOLET WEST	NUECES	TX40	355	739727	ON	1972	WADLEY	JIM WELLS	TX40	249	002302	ONA	1980
VIRDEN	JONES	TX70	253	739739	O	1974	WADLEY & JENNINGS	YOUNG	TX90	503	012658	N	1988
VIRDEN	RUNNELS	TX75	399	739739	O	1982	WADSW						

TEXAS

Field Name	County Name	State Sub	Co Code	Field Code	Field Disc Type	Year	Field Name	County Name	State Sub	Co Code	Field Code	Field Disc Type	Year
WAGGONER-MILHAM	WILBARGER	TX90	487	744195	OA	1952	WARMSLEY SOUTH	DE WITT	TX20	123	749301	N	1978
WAGLEY	CALLAHAN	TX70	059	744226	OA	1950	WARMSLEY SW	DE WITT	TX20	123	749310	N	1958
WAGLEY RANCH	PALO PINTO	TX70	363	744257	N	1960	WARNSCKE	WILSON	TX10	493	002521	OA	1980
WAGNER	OCHILTREE	TX95	357	744288	OA	1984	WARNER	COLEMAN	TX70	083	749341	ONA	1955
WAGNER	THROCKMORTON	TX70	447	744288	OA	1962	WARREN	CALLAHAN	TX70	059	749527	OA	1983
WAGNON	PALO PINTO	TX70	363	015531	O	1995	WARREN	EASTLAND	TX70	133	749527	O	1983
WAGON WHEEL	WARD	TX80	475	744334	OA	1979	WARREN	HANSFORD	TX95	195	749527	ONA	1983
WAHA	PECOS	TX80	371	744691	ONA	1960	WARREN	LIPSCOMB	TX95	295	749527	OA	1983
WAHA	REEVES	TX80	389	744691	ONA	1960	WARREN	MCCULLOCH	TX75	307	749527	N	1979
WAHA NORTH	REEVES	TX80	389	744722	ONA	1960	WARREN	TYLER	TX30	457	749527	OA	1978
WAHA SOUTH	PECOS	TX80	371	744753	O	1963	WARREN	YOUNG	TX90	503	749527	OA	1948
WAHA WEST	REEVES	TX80	389	744784	ONA	1961	WARREN-HENSLEY	COLEMAN	TX70	083	008661	ONA	1984
WAIDE	CONCHO	TX75	095	006514	N	1983	WAR-SAN	MIDLAND	TX80	329	748690	ONA	1953
WAINWRIGHT	ARCHER	TX90	009	744877	OA	1952	WAR-WINK	WARD	TX80	475	748721	ONA	1964
WAJACK	JACKSON	TX20	239	744970	O	1950	WAR-WINK	WINKLER	TX80	495	748721	ONA	1959
WAKA EAST	OCHILTREE	TX95	357	745032	N	1961	WAR-WINK EAST	WINKLER	TX80	495	015167	O	1994
WAKA SOUTH	OCHILTREE	TX95	357	006611	N	1984	WAR-WINK NORTH	WINKLER	TX80	495	748752	ONA	1965
WAKA SW	HANSFORD	TX95	195	745063	OA	1963	WAR-WINK SOUTH	WARD	TX80	475	748760	ONA	1972
WAKA SW	OCHILTREE	TX95	357	745063	OA	1963	WAR-WINK WEST	WARD	TX80	475	748766	ONA	1975
WAKA WEST	OCHILTREE	TX95	357	745094	ONA	1956	WASHBURN	LA SALLE	TX10	283	750023	N	1954
WALDECK	FAYETTE	TX30	149	013451	OA	1989	WASHBURN EAST	LA SALLE	TX10	283	750054	ONA	1961
WALDEN	JACK	TX90	237	745600	OA	1982	WASHBURN NORTH	LA SALLE	TX10	283	750085	OA	1958
WALDEN	MAVERICK	TX10	323	745600	OA	1978	WASHBURN RANCH	LA SALLE	TX10	283	750116	ONA	1940
WALDRIP-NOVO	RUNNELS	TX75	399	007213	N	1998	WASHBURN RANCH WEST	LA SALLE	TX10	283	750147	ONA	1960
WALDROP	EASTLAND	TX70	133	745605	OA	1978	WASHBURN WEST	LA SALLE	TX10	283	750209	ONA	1958
WALES	MONTAGUE	TX90	337	745683	OA	1962	WASHITA	LIPSCOMB	TX95	295	011289	N	2000
WALHALLA	FAYETTE	TX30	149	745714	N	1962	WASHITA CREEK	HEMPHILL	TX95	211	750488	N	1960
WALK MAN	BRAZORIA	TX30	039	013100	ONA	1989	WASHITA CREEK WEST	HEMPHILL	TX95	211	750528	ONA	1974
WALKER	CASS	TX60	067	745776	ONA	1983	WASHITA NW	HEMPHILL	TX95	211	000334	OA	1981
WALKER	COCHRAN	TX85	079	745776	OA	1967	WASKOM	HARRISON	TX60	203	750612	ONA	1924
WALKER	PECOS	TX80	371	745776	ONA	1940	WASKOM	PANOLA	TX60	365	750612	ONA	1924
WALKER	WEBB	TX40	479	745776	O	1952	WASKOM NORTH	HARRISON	TX60	203	750623	ONA	1977
WALKER	WHEELER	TX95	483	745776	N	1982	WASKOM SOUTH	PANOLA	TX60	365	014401	O	1992
WALKER-BUCKLER	EASTLAND	TX70	133	745801	OA	1972	WASKOM SW	HARRISON	TX60	203	750636	N	1976
WALKER-BUCKLER	THROCKMORTON	TX70	447	745801	ONA	1972	WASKOM WEST	HARRISON	TX60	203	000842	N	1948
WALKER-DAVIS	STEPHENS	TX70	429	745838	ONA	1955	WASOFF	JACK	TX90	237	750643	OA	1960
WALKER-GRANT	CONCHO	TX75	095	745889	OA	1990	WASOFF	WISE	TX90	497	750643	OA	1960
WALKER-GRANT	MCCULLOCH	TX75	307	745889	N	1958	WASSEL	LIPSCOMB	TX95	295	008008	OA	1981
WALKERS CHAPEL	CHEROKEE	TX60	073	009360	ONA	1985	WASSON	GAINES	TX85	165	750674	OA	1937
WALKING-3	COLEMAN	TX70	083	016162	N	1996	WASSON	YOAKUM	TX85	501	750674	OA	1937
WALL	JACK	TX90	237	745993	ON	1981	WASSON 72	GAINES	TX85	165	750736	OA	1940
WALL	OCHILTREE	TX95	357	745993	N	1981	WASSON 72	YOAKUM	TX85	501	750736	OA	1940
WALL NE	TOM GREEN	TX75	451	746024	ONA	1964	WASSON EAST	GAINES	TX85	165	750767	OA	1960
WALLA-BOYT	CHAMBERS	TX30	071	746055	OA	1954	WASSON EAST	YOAKUM	TX85	501	750767	OA	1960
WALLABY	HARDEMAN	TX90	197	015352	O	1995	WASSON NE	GAINES	TX85	165	750798	OA	1954
WALLACE	SUTTON	TX75	435	746086	O	1953	WASSON NE	YOAKUM	TX85	501	750798	OA	1954
WALLACE CREEK	MATAGORDA	TX30	321	746117	N	1962	WASSON NORTH	GAINES	TX85	165	750829	OA	1961
WALLACE JOHNSON	MARION	TX60	315	746179	ON	1951	WASSON NORTH	YOAKUM	TX85	501	750829	OA	1961
WALLACE RANCH	KENT	TX85	263	746272	OA	1963	WASSON SE	GAINES	TX85	165	750860	O	1962
WALLACE RANCH NE	KENT	TX85	263	746303	OA	1968	WASSON SE	YOAKUM	TX85	501	750860	O	1962
WALLACE WEST	SUTTON	TX75	435	746365	N	1962	WASSON SOUTH	GAINES	TX85	165	750891	OA	1962
WALLEN	ANDREWS	TX80	003	746396	O	1969	WATCO	PECOS	TX80	371	006179	ONA	1983
WALLING	TOM GREEN	TX75	451	746489	O	1951	WATER VALLEY	STERLING	TX80	431	751232	OA	1948
WALLOPE CREEK	MCCULLOCH	TX75	307	746504	N	1978	WATER VALLEY	TOM GREEN	TX75	451	751232	OA	1948
WALLOPE CREEK NE	MCCULLOCH	TX75	307	008006	N	1980	WATERFIELD	HEMPHILL	TX95	211	005749	N	1983
WALLS	DAWSON	TX85	115	746520	OA	1954	WATERMAN	NACOGDOCHES	TX60	347	751542	N	1985
WALNUT BEND	COOKE	TX90	097	746613	ONA	1938	WATERS	HIDALGO	TX40	215	751573	N	1957
WALNUT BEND EAST	COOKE	TX90	097	746644	OA	1964	WATERS	LIPSCOMB	TX95	295	751573	ON	1970
WALNUT BEND NE	COOKE	TX90	097	746675	ONA	1963	WATKINS	JACKSON	TX20	239	751728	N	1980
WALNUT BEND NORTH	COOKE	TX90	097	746706	OA	1960	WATKINS	WEBB	TX40	479	751728	ONA	1947
WALNUT BEND NW	COOKE	TX90	097	746737	O	1955	WATKINS CROSSING	JACKSON	TX20	239	009652	N	1980
WALNUT BEND SOUTH	COOKE	TX90	097	004064	OA	1983	WATKINS RANCH	ZAVALA	TX10	507	751737	O	1974
WALNUT BEND SW	COOKE	TX90	097	746768	OA	1955	WATKINS-STARK	CLAY	TX90	077	015355	O	1995
WALNUT BEND WEST	COOKE	TX90	097	746799	OA	1957	WATSON	CLAY	TX90	077	752007	OA	1942
WALNUT CREEK	CALDWELL	TX10	055	746830	OA	1938	WATSON	PALO PINTO	TX70	363	752007	N	1981
WALNUT CREEK	COKE	TX75	081	746830	OA	1982	WATSON	THROCKMORTON	TX70	447	752007	ONA	1980
WALNUT CREEK	MONTGOMERY	TX30	339	746830	N	1979	WATSON HEIRS	MONTAGUE	TX90	337	006515	OA	1984
WALSER	HARDEMAN	TX90	197	747047	OA	1984	WATSON RANCH	CROCKETT	TX75	105	752052	N	1977
WALSH	YOUNG	TX90	503	747078	OA	1943	WATSON RIVER	BAYLOR	TX90	023	013640	O	1990
WALSH WEST	YOUNG	TX90	503	747109	OA	1962	WATTS	JEFFERSON	TX30	245	752162	N	1984
WALT	EDWARDS	TX10	137	747140	OA	1961	WATTS	NOLAN	TX70	353	752162	ONA	1954
WALT	VAL VERDE	TX10	465	747140	OA	1961	WATTS NORTH	NOLAN	TX70	353	752224	OA	1967
WALTER	STERLING	TX80	431	747202	OA	1983	WATTS SOUTH	NOLAN	TX70	353	752255	ONA	1967
WALTER BILLS	KNOX	TX90	275	008161	O	1999	WATTS SPANISH GOURD	THROCKMORTON	TX70	447	015078	ON	1994
WALTER FAIR	KAUFMAN	TX50	257	747233	OA	1949	WAYVERLY	WALKER	TX30	471	752720	OA	1980
WALTER TAYLOR	WILBARGER	TX90	487	013321	N	1988	WAYLAND	STEPHENS	TX70	429	752813	ONA	1957
WALTER THOMAS	MARION	TX60	315	000841	OA	1980	WAYLAND NE	STEPHENS	TX70	429	002308	N	1980
WALTERS	PALO PINTO	TX70	363	747388	N	1975	WAYLAND SE	STEPHENS	TX70	429	002309	ONA	1979
WALTMAN	CALLAHAN	TX70	059	747450	N	1985	WAYLAND WEST	STEPHENS	TX70	429	752875	N	1966
WALTMAN-BISHOP	CALLAHAN	TX70	059	011885	N	1987	WAYMAN	HARRISON	TX60	203	752890	N	1973
WALTON	EASTLAND	TX70	133	747512	OA	1953	WAYMAN	MARION	TX60	315	752890	N	1973
WAMBLE	OCHILTREE	TX95	357	747791	N	1956	WAYNE	MENARD	TX75	327	752906	N	1963
WAMBLE RANCH	OCHILTREE	TX95	357	012088	N	1987	WAYNE-HARRIS	IRION	TX75	235	752937	OA	1965
WAMOCO	CROCKETT	TX75	105	747822	ON	1972	WAYNO BUENO	GOLIAD	TX20	175	012868	N	1988
WAMOCO SOUTH	CROCKETT	TX75	105	747843	O	1975	WAYSIDE	JACKSON	TX20	239	753247	N	1978
WANBISHI	ERATH	TX70	143	002305	N	1979	WAYSIDE CHAPEL	JACKSON	TX20	239	014620	N	1992
WANDA	ARCHER	TX90	009	748008	OA	1960	WAYSIDE CHAPEL EAST	JACKSON	TX20	239	015356	N	1994
WANDA GRAY	JONES	TX70	253	006613	O	1983	W-B	SHACKELFORD	TX70	417	742947	ON	1974
WANDERS CREEK	WILBARGER	TX90	487	748194	O	1							

Field Name	County Name	State Sub	Co Code	Field Code	Field Disc Type Year	Field Name	County Name	State Sub	Co Code	Field Code	Field Disc Type Year
WEBB SOUTH	HASKELL	TX70	207	754201	O 1955	WENDLING	DE WITT	TX20	123	014874	N 2000
WEBBS FOLLY	LAVACA	TX20	285	010231	N 1985	WENDY JO	JACKSON	TX20	239	002530	N 1980
WEBER	VICTORIA	TX20	469	754294	N 1959	WENSKE	GOLIAD	TX20	175	758696	OA 1964
WEBER EAST	VICTORIA	TX20	469	002524	N 1981	WENSKE EAST	GOLIAD	TX20	175	008970	ON 1984
WEBER NE	GOLIAD	TX20	175	754356	N 1967	WENTZ	PECOS	TX80	371	758727	ONA 1941
WEBER NE	VICTORIA	TX20	469	754356	N 1967	WENTZ EAST	PECOS	TX80	371	758758	O 1957
WEBER SOUTH	VICTORIA	TX20	469	002525	N 1980	WENTZ SOUTH	PECOS	TX80	371	758789	O 1965
WEBER SW	GOLIAD	TX20	175	002526	N 1979	WENTZ WEST	PECOS	TX80	371	758820	O 1965
WEBER WEST	VICTORIA	TX20	469	754418	N 1965	WEREWOLF	HASKELL	TX70	207	002315	OA 1981
WEBER-MAG	HARRIS	TX30	201	754325	ON 1954	WEREWOLF SW	HASKELL	TX70	207	013756	OA 1990
WEBSTER	HARRIS	TX30	201	754542	ONA 1936	WERNER	CONCHO	TX75	095	758851	OA 1985
WEBSTER	SCHLEICHER	TX75	413	754542	ON 1960	WES	RUNNELS	TX75	399	009361	OA 1985
WEBSTER NE	HARRIS	TX30	201	013323	N 1989	WES POTEET	MONTEAGUE	TX90	337	006180	OA 1983
WEBSTER SOUTH	HARRIS	TX30	201	754573	ON 1953	WESATCHE WEST	GOLIAD	TX20	175	006940	N 1984
WECHES	HOUSTON	TX60	225	754604	O 1950	WESCOTT	GAINES	TX85	165	759099	OA 1954
WEDDELL	STERLING	TX80	431	754635	O 1951	WESER	GOLIAD	TX20	175	759130	ON 1936
WEDEKING	HASKELL	TX70	207	754666	O 1958	WESER SOUTH	GOLIAD	TX20	175	759161	N 1964
WEDEKING SOUTH	HASKELL	TX70	207	754697	O 1958	WESLACO NORTH	HIDALGO	TX40	215	759223	N 1958
WEDGE	HOWARD	TX80	227	016167	O 1996	WESLACO SOUTH	HIDALGO	TX40	215	759254	N 1938
WEDGE	MARTIN	TX80	317	016167	O 1996	WESLAW	CROCKETT	TX75	105	000843	OA 1980
WEED	JEFFERSON	TX30	245	754759	ONA 1957	WESLEY	YOUNG	TX90	503	759285	OA 1955
WEED EAST	JEFFERSON	TX30	245	754821	O 1966	WESLEY SYKES	SUTTON	TX75	435	000119	N 1980
WEED SOUTH	JEFFERSON	TX30	245	754852	N 1958	WESLEY WOOD	RUNNELS	TX75	399	759347	O 1968
WEED VALLEY	COMANCHE	TX70	093	002528	ONA 1979	WES-MOR	JACK	TX90	237	759068	N 1970
WEEDHAVEN	JACKSON	TX20	239	754883	ONA 1969	WESSENDORF	KARNES	TX20	255	002532	N 1981
WEEDON	BROWN	TX70	049	754894	ONA 1972	WESSON	VAN ZANDT	TX50	467	759440	N 1989
WEEKLY	STERLING	TX80	431	008750	OA 1984	WEST	ANDREWS	TX80	003	759502	O 1940
WEEKS	HOCKLEY	TX85	219	006259	O 1994	WEST	GALVESTON	TX30	167	759502	N 1981
WEEMS	FISHER	TX70	151	754945	O 1956	WEST	WICHITA	TX90	485	759502	OA 1943
WEEMS-WEISENBURGH	HARRIS	TX30	201	008365	O 1984	WEST	YOAKUM	TX85	501	759502	OA 1937
WEENEDA	BROWN	TX70	049	004291	N 1979	WEST BAY	SCHLEICHER	TX75	413	759533	N 1993
WEESATCHE	GOLIAD	TX20	175	754976	ON 1944	WEST COLUMBIA	BRAZORIA	TX30	039	759640	ONA 1917
WEESATCHE NE	GOLIAD	TX20	175	755007	ONA 1952	WEST COLUMBIA DEEP	BRAZORIA	TX30	039	002316	O 1946
WEESATCHE SOUTH	GOLIAD	TX20	175	755038	ONA 1944	WEST COLUMBIA NEW	BRAZORIA	TX30	039	759645	OA 1937
WEESATCHE SW	GOLIAD	TX20	175	755069	OA 1967	WEST CREEK	GOLIAD	TX20	175	759651	N 1974
WEESATCHE WEST	GOLIAD	TX20	175	755100	ONA 1949	WEST CREEK SW	GOLIAD	TX20	175	002533	ONA 1981
WEGER	CROCKETT	TX75	105	755131	OA 1955	WEST FORK	CHAMBERS	TX30	071	759688	N 1973
WEGER NORTH	CROCKETT	TX75	105	755162	OA 1955	WEST FORK	JACK	TX90	237	759688	ONA 1981
WEGER NORTH	REAGAN	TX75	383	755162	OA 1955	WEST FORK	WISE	TX90	497	759688	ON 1981
WEGER SW	CROCKETT	TX75	105	755186	OA 1977	WEST LAKE	FISHER	TX70	151	759812	OA 1983
WEGER WEST	CROCKETT	TX75	105	755193	OA 1956	WEST LAKE	YOUNG	TX90	503	759812	O 1959
WEGER WEST	REAGAN	TX75	383	755193	OA 1956	WEST PARK	HEMPHILL	TX95	211	015080	N 1994
WEIGANG	ATASCOSA	TX10	013	755255	OA 1946	WEST PARK	WHEELER	TX95	483	015080	N 1994
WEIGANG WEST	ATASCOSA	TX10	013	755286	O 1952	WEST RANCH	JACKSON	TX20	239	760091	ONA 1938
WEIHER-FLOYD	UPTON	TX75	461	755348	O 1951	WEST RANCH	PECOS	TX80	371	760091	N 1989
WEIL	JIM HOGG	TX40	247	755410	ONA 1943	WEST RANCH NE	JACKSON	TX20	239	760122	O 1964
WEIL EAST	JIM HOGG	TX40	247	755441	N 1959	WEST RANCH NORTH	JACKSON	TX20	239	760153	N 1963
WEIL SOUTH	JIM HOGG	TX40	247	755472	ONA 1951	WEST RANCH NW	JACKSON	TX20	239	760184	N 1961
WEIL SW	JIM HOGG	TX40	247	755503	ON 1970	WEST RANCH SOUTH	JACKSON	TX20	239	760215	ONA 1967
WEILLER	JACK	TX90	237	755534	OA 1953	WESTBROOK	MITCHELL	TX80	335	760370	ONA 1920
WEILLAN	PARKER	TX70	367	000106	N 1981	WESTBROOK	STERLING	TX80	431	760370	ONA 1920
WEIMAR	COLORADO	TX30	089	010233	N 1985	WESTBROOK EAST	MITCHELL	TX80	335	760478	OA 1975
WEIN	COOKE	TX90	097	755627	OA 1955	WESTBROOK NW	MITCHELL	TX80	335	760401	O 1965
WEINACHT	REEVES	TX80	389	755658	O 1966	WESTBROOK WEST	MITCHELL	TX80	335	760432	OA 1954
WEINER	WINKLER	TX80	495	755689	ONA 1940	WESTBROOK-FOSTER	STERLING	TX80	431	760380	O 1977
WEINERT	HASKELL	TX70	207	755751	OA 1949	WESTERFELD	MIDLAND	TX80	329	760483	OA 1973
WEINERT	WILSON	TX10	493	755751	OA 1976	WESTERMAN	PECOS	TX80	371	760494	N 1938
WEINERT SOUTH	HASKELL	TX70	207	755813	OA 1958	WESTERN	KENT	TX85	263	760525	O 1971
WEINERT SW	HASKELL	TX70	207	755844	OA 1951	WESTERN EMPIRE	SCHLEICHER	TX75	413	760533	N 1973
WEINERT WEST	HASKELL	TX70	207	755875	OA 1955	WESTHEIMER	JACKSON	TX20	239	015358	N 1994
WEIR	JACK	TX90	237	755906	ONA 1953	WESTHOFF RANCH	JACKSON	TX20	239	760680	ONA 1945
WEIRGATE	NEWTON	TX30	351	002310	ON 1977	WESTHOFF RANCH NORTH	JACKSON	TX20	239	002534	OA 1979
WEIS	LIPSCOMB	TX95	295	755987	N 1969	WESTICO	CALLAHAN	TX70	059	007365	N 1983
WEITINGER	YOUNG	TX90	503	756061	O 1960	WESTLANDS	BRAZOS	TX30	041	002317	N 1979
WELLBORN	BRAZOS	TX30	041	756154	OA 1981	WESTON	ARCHER	TX90	009	760928	O 1950
WELCH	DAWSON	TX85	115	756216	OA 1942	WESTON	LIVE OAK	TX20	297	760928	O 1958
WELCH	GAINES	TX85	165	756216	OA 1942	WESTON NORTH	ARCHER	TX90	009	760990	O 1954
WELCH	LIMESTONE	TX50	293	756216	N 1981	WESTOVER	BAYLOR	TX90	023	761021	O 1954
WELCH	TERRY	TX85	445	756216	OA 1942	WESTOVER EAST	ARCHER	TX90	009	761052	OA 1958
WELCH NORTH	DAWSON	TX85	115	756340	O 1952	WESTOVER EAST	BAYLOR	TX90	023	761052	OA 1958
WELCH NORTH	LYNN	TX85	305	756340	O 1952	WESTOVER NE	BAYLOR	TX90	023	761083	OA 1961
WELCH SE	DAWSON	TX85	115	756371	OA 1952	WESTOVER SOUTH	BAYLOR	TX90	023	761092	OA 1978
WELCH SOUTH	DAWSON	TX85	115	756402	OA 1956	WESTRIDGE LIME	HOOD	TX70	221	012662	N 1988
WELDER	DUVAL	TX40	131	756588	ONA 1944	WESTSTAR	COLEMAN	TX70	083	008009	ONA 1982
WELDER RANCH	CALHOUN	TX20	057	756650	OA 1949	WESTWIND	NOLAN	TX70	353	004564	OA 1983
WELDER RANCH	VICTORIA	TX20	469	756650	ONA 1946	WETSEL	CLAY	TX90	077	761517	O 1956
WELDER RANCH SOUTH	VICTORIA	TX20	469	756660	N 1974	WEYAND	FAYETTE	TX30	149	013170	OA 1989
WELDER RANCH WEST	VICTORIA	TX20	469	756664	N 1974	WFM	RUNNELS	TX75	399	008010	OA 1981
WELDER WILDLIFE	SAN PATRICIO	TX40	409	011627	OA 1987	WHALEN	COTTE	TX85	101	762215	ONA 1985
WELDON	PALO PINTO	TX70	363	756681	OA 1955	WHALEN	STEPHENS	TX70	429	762215	N 1956
WELFELT	PECOS	TX80	371	757022	OA 1967	WHAM-O	TAYLOR	TX70	441	010235	OA 1985
WELHED	SAN PATRICIO	TX40	409	757053	OA 1958	WHARCO SHILLING	COLORADO	TX30	089	762246	N 1962
WELLAW	PECOS	TX80	371	757084	OA 1967	WHARCO SHILLING	WHARTON	TX30	481	762246	N 1962
WELLBORN	BRAZOS	TX30	041	004281	N 1983	WHARCO-SHILLING SE	WHARTON	TX30	481	011290	OA 1986
WELLBORN SOUTH	BRAZOS	TX30	041	002312	N 1981	WHARCO-SHILLING WEST	WHARTON	TX30	481	762277	N 1965
WELLBORN SOUTH	BURLESON	TX30	051	002312	N 1981	WHARTON	WHARTON	TX30	481	762308	N 1949
WELLMAN	TERRY	TX85	445	757332	OA 1950	WHARTON EAST	WHARTON	TX30	481	004065	N 1981
WELLMAN NW	TERRY	TX85	445	757363	O 1954	WHARTON SOUTH	WHARTON	TX30	481	762339	ONA 1961
WELLMAN SW	TERRY	TX85	445	757394	ONA 1962	WHARTON WEST	WHARTON	TX30	481	762370	ONA 1949
WELLMAN WEST	TERRY	TX85	445	757425	ONA 1962	WHARTON-HOLLAND	PALO PINTO	TX70	363	002535	ONA 1982
WELLS	DAWSON	TX85	115	757456	OA 1955	WHATLEY	ROBERTSON	TX50	395	017141	N 2002
WELLS	EASTLAND	TX70	133	757456	ON 1984	WHEAT	LOVING	TX80	301	762401	OA 1925
WELLS	YOUNG	TX90	503	757456	O 1955	WHEAT SOUTH	LOVING	TX80	301	002536	ONA 1980
WELLS NE	CHEROKEE	TX60	073	757518	O 1958	WHEELER	ECTOR	TX80	135	762742	OA 1942
WELLS SE	YOUNG	TX90	503	757549	OA 1967	WHEELER	MCMULLEN	TX10	311	762742	OA 1975
WELLS SOUTH	DAWSON	TX85	115	757580	OA 1961	WHEELER	WINKLER	TX80	495	762742	OA 1942
WELLS SW	DAWSON	TX85	115	010234	OA 1985	WHEELER EAST	WHEELER	TX95	483	013325	ON 1989
WELTMER	GAINES	TX85	165	757983	N 1952	WHEELER NE	WHEELER	TX95	483	762826	ONA 1975
WELWOOD-BROWN	STEPHENS	TX70	429	758138	O 1952	WHEELER NORTH	WHEELER	TX95	483	000335	N 1983
WELWOOD-HILL	STEPHENS	TX70	429	758169	OA 1952	WHEELER NW	WHEELER	TX95	483	762835	N 1980
WELWOOD-MORRISON	STEPHENS	TX70	429	758200	OA 1952	WHEELER NW	WINKLER	TX80	495	762835	ONA 1950
WELWOOD-TXL	STEPHENS	TX70	429	758231	OA 1952	WHEELER SOUTH	ECTOR	TX80	135	762897	O 1960
WEMAC	ANDREWS	TX80	003	758262	OA 1953	WHEELER WEST	WINKLER	TX80	495	013444	OA 1989
WEMAC SE	ANDREWS	TX80	003	012442	OA 1988	WHEELER-MAG	MCMULLEN	TX10	311	762804	ONA 1962
WEMAC SOUTH	ANDREWS	TX80	003	758324	OA 1962	WHEELER-PAN	WHEELER	TX95	483	762856	N 1974
WENDEL	DE WITT	TX20	123	004282	O 1984	WHEELER	ROBERTSON	TX50	395	002318	OA 1980
WENDEL	GOLIAD	TX20	175	004282	OA 1985	WHELAN	HARRISON	TX60	203	762959	ONA 1937
WENDELL	SHACKELFORD	TX70	417	758417	O 1968	WHELAN	MARRION	TX60	315	762959	ONA 1937
WENDKIRK	COKE	TX75	081								

TEXAS

Field Name	County Name	State Sub	Co Code	Field Code	Field Type	Field Disc Year	Field Name	County Name	State Sub	Co Code	Field Code	Field Type	Field Disc Year
WHISKEY FLAT	PARKER	TX70	367	763315	N	1979	WILDFLOWER	VAL VERDE	TX10	465	016403	N	1996
WHISTLER	SHACKELFORD	TX70	417	763517	ONA	1957	WILDHORSE	HOWARD	TX80	227	768508	O	1987
WHISTLER BEND	SHACKELFORD	TX70	417	763548	ON	1953	WILENA	STEPHENS	TX70	429	768741	ONA	1978
WHISTLER BEND NE	SHACKELFORD	TX70	417	763554	OA	1976	WILES	STEPHENS	TX70	429	768756	ONA	1960
WHITAKER	ARCHER	TX90	009	763610	O	1948	WILES CANYON	STEPHENS	TX70	429	011888	OA	1977
WHITAKER	WISE	TX90	497	763610	O	1958	WILEY	LIPSCOMB	TX95	295	768787	OA	1972
WHITE	JACKSON	TX20	239	763641	O	1957	WILEY	YOUNG	TX90	503	768787	ONA	1981
WHITE	NOLAN	TX70	353	763641	OA	1976	WILEY BALLARD	JIM WELLS	TX40	249	768818	O	1955
WHITE	TAYLOR	TX70	441	763641	ONA	1954	WILEY WEST	YOUNG	TX90	503	014403	ON	1992
WHITE & BAKER	PECOS	TX80	371	763672	ONA	1935	WILFONG	HASKELL	TX70	207	768911	OA	1987
WHITE CAMP	TAYLOR	TX70	441	763765	O	1954	WILFRED	YOUNG	TX90	503	768942	OA	1986
WHITE CREEK	LIVE OAK	TX20	297	763920	ONA	1939	WILHAM	SHACKELFORD	TX70	417	016163	N	1997
WHITE CREEK EAST	LIVE OAK	TX20	297	763951	ONA	1964	WILHELM	GOLIAD	TX20	175	769004	N	1957
WHITE CREEK SOUTH	LIVE OAK	TX20	297	763982	ON	1941	WILHELM LANE	MENARD	TX75	327	769066	ONA	1960
WHITE CREEK SW	LIVE OAK	TX20	297	013104	N	1988	WILHELM LANE WEST	MENARD	TX75	327	769085	ONA	1963
WHITE FLAT	NOLAN	TX70	353	764106	OA	1952	WILHELMINA	NOLAN	TX70	353	769097	OA	1961
WHITE FLAT EAST	NOLAN	TX70	353	764137	O	1967	WILLIE	COTTLE	TX85	101	769113	OA	1955
WHITE FLAT NORTH	NOLAN	TX70	353	764143	OA	1975	WILL-JOHN	WARD	TX80	475	767392	OA	1953
WHITE HAT	NOLAN	TX70	353	764199	OA	1965	WIL-JOHN NW	WARD	TX80	475	767423	ONA	1961
WHITE HAT NW	NOLAN	TX70	353	002319	OA	1980	WILKERSON RANCH	GLASSCOCK	TX80	173	003959	O	1983
WHITE HAT SE	NOLAN	TX70	353	002320	OA	1979	WILKINS NORTH	UPSHUR	TX60	459	013452	N	1987
WHITE HERON	CHAMBERS	TX30	071	010236	N	1985	WILKINSON	HOWARD	TX80	227	769221	O	1974
WHITE HERON NORTH	CHAMBERS	TX30	071	016402	N	1998	WILKINSON RANCH	MENARD	TX75	327	013326	OA	1989
WHITE HORSE	CRANE	TX80	103	764230	OA	1972	WILL	YOUNG	TX90	503	015082	OA	1994
WHITE KITCHEN	LA SALLE	TX10	283	764292	ON	1954	WILL O	VAL VERDE	TX10	465	002543	N	1956
WHITE MOUND	GRAYSON	TX90	181	009362	N	1985	WILL O NORTH	VAL VERDE	TX10	465	008015	N	1982
WHITE MULE	LOVING	TX80	301	010648	N	1986	WILLA	MILAM	TX10	331	008016	O	1982
WHITE OAK	GREGG	TX60	183	764509	N	1991	WILLAMAR	WILLACY	TX40	489	769283	ONA	1940
WHITE OAK	UPSHUR	TX60	459	764509	N	1991	WILLAMAR EAST	WILLACY	TX40	489	769314		
WHITE OAK CREEK	CHEROKEE	TX60	073	764513	ON	1977	WILLAMAR SE	WILLACY	TX40	489	769376	N	1953
WHITE POINT	NUECES	TX40	355	764602	ON	1964	WILLAMAR SOUTH	WILLACY	TX40	489	769407	O	1954
WHITE POINT	SAN PATRICIO	TX40	409	764602	ONA	1930	WILLAMAR SW	WILLACY	TX40	489	002327	OA	1973
WHITE POINT EAST	NUECES	TX40	355	764664	ONA	1937	WILLAMAR WEST	WILLACY	TX40	489	769438	ONA	1941
WHITE POINT EAST	SAN PATRICIO	TX40	409	764664	ONA	1937	WILLARD	BURLESON	TX30	051	769469	OA	1977
WHITE POINT EAST DEEP	SAN PATRICIO	TX40	409	764669	ON	1978	WILLARD SE	BURLESON	TX30	051	002328	OA	1980
WHITE RIVER	CROSBY	TX85	107	764757	OA	1976	WILLEKE	COLEMAN	TX70	083	769484	N	1977
WHITE RIVER	DICKENS	TX85	125	764757	OA	1976	WILLENA	CONCHO	TX75	095	008017	N	1981
WHITE RIVER SOUTH	GARZA	TX85	169	002321	OA	1980	WILLENE	DAWSON	TX85	115	769500	O	1963
WHITECOTTON	DIMMIT	TX10	127	765238	O	1976	WILLFOND CREEK	STONEWALL	TX70	433	769531	OA	1971
WHITEHALL	GRIMES	TX30	185	765253	ONA	1979	WILLIAM & JACK	STEPHENS	TX70	429	769593	OA	1951
WHITEHEAD	CALLAHAN	TX70	059	765284	O	1957	WILLIAM FULLER	STERLING	TX80	431	014492	OA	1992
WHITEHEAD	CROCKETT	TX75	105	765284	N	1975	WILLIAM HARRY	GONZALES	TX10	177	769624	OA	1954
WHITEHEAD	JASPER	TX30	241	765284	N	1983	WILLIAM NEWMAN	GONZALES	TX10	177	769655	O	1957
WHITEHEAD	SUTTON	TX75	435	765284	N	1975	WILLIAM PATRICK	CONCHO	TX75	095	015501	N	1995
WHITEHEAD SOUTH	CALLAHAN	TX70	059	003392	N	1982	WILLIAM WISE	CHEROKEE	TX60	073	769686	OA	1946
WHITEHOUSE	SMITH	TX60	423	765315	OA	1985	WILLIAM WISE SE	CHEROKEE	TX60	073	769717	N	1968
WHITE-INGHAM	TERRELL	TX75	443	008012	N	1981	WILLIAMS	BROWN	TX70	049	769748	OA	1982
WHITELAND	MCCULLOCH	TX75	307	015937	N	1996	WILLIAMS	CALLAHAN	TX70	059	769748	N	1978
WHITES BAYOU	CHAMBERS	TX30	071	765470	ONA	1973	WILLIAMS	COLEMAN	TX70	083	769748	ONA	1944
WHITES BAYOU SOUTH	CHAMBERS	TX30	071	006181	N	1982	WILLIAMS	HANSFORD	TX95	195	769748	N	1979
WHITES BAYOU WEST	CHAMBERS	TX30	071	008664	ONA	1984	WILLIAMS	JACK	TX90	237	769748	N	1984
WHITES LAKE	CHAMBERS	TX30	071	765563	N	1944	WILLIAMS	PECOS	TX80	371	769748	ON	1951
WHITESBORO	GRAYSON	TX90	181	765594	OA	1953	WILLIAMS	VICTORIA	TX20	469	769748	N	1978
WHITESBORO EAST	GRAYSON	TX90	181	765625	OA	1954	WILLIAMS NORTH	CALLAHAN	TX70	059	769872	N	1978
WHITESBORO NORTH	COOKE	TX90	097	765656	O	1959	WILLIAMS RANCH	SCHLEICHER	TX75	413	769934	ONA	1970
WHITESBORO WEST	GRAYSON	TX90	181	765687	O	1953	WILLIAMSON	YOUNG	TX90	503	770089	OA	1941
WHITESIDE	MONTAGUE	TX90	337	002538	OA	1979	WILLIAMSON WEST	YOUNG	TX90	503	770120	O	1954
WHITFIELD	STEPHENS	TX70	429	766090	O	1954	WILLIE B	PECOS	TX80	371	770193	ONA	1978
WHITHARRAL	HOCKLEY	TX85	219	766121	OA	1971	WILLIE BROWN	TYLER	TX30	457	770197	ONA	1978
WHITLEY	COLEMAN	TX70	083	766214	OA	1953	WILLIE GREEN	SHACKELFORD	TX70	417	770244	O	1954
WHITLEY	JACK	TX90	237	766214	OA	1979	WILLIE MAE	PALO PINTO	TX70	363	002329	ONA	1981
WHITMIRE	MCMULLEN	TX10	311	766219	N	1979	WILLIFORD	MCMULLEN	TX10	311	770259	N	1978
WHITMORE	BRAZORIA	TX30	039	766245	N	1968	WILLINGHAM	FISHER	TX70	151	770275	OA	1957
WHITSETT	ATASCOSA	TX10	013	766338	O	1957	WILLIS	HASKELL	TX70	207	770306	OA	1952
WHITSITT	JACK	TX90	237	002539	OA	1980	WILLIS	MONTGOMERY	TX30	339	770306	N	1954
WHITSON	MATAGORDA	TX30	321	766369	O	1947	WILLIS	RUNNELS	TX75	399	770306	OA	1950
WHITSON	MONTAGUE	TX90	337	766369	OA	1950	WILLIS	YOUNG	TX90	503	770306	N	1989
WHITT	BROWN	TX70	049	766388	OA	1982	WILLIS EAST	HASKELL	TX70	207	770368	OA	1956
WHITT	COLEMAN	TX70	083	766388	OA	1982	WILLIS WEST	MONTGOMERY	TX30	339	770399	ONA	1945
WHITT	PARKER	TX70	367	766388	ONA	1974	WILLMAN	ERATH	TX70	143	002330	N	1979
WHITT SW	PARKER	TX70	367	015736	N	1996	WILLMANN	SAN PATRICIO	TX40	409	770523	ONA	1945
WHITTED	HIDALGO	TX40	215	766400	ON	1957	WILLMANN NORTH	SAN PATRICIO	TX40	409	770554	ONA	1952
WHITTED NORTH	HIDALGO	TX40	215	008366	N	1983	WILLMARG	GOLIAD	TX20	175	010241	N	1985
WHITTED NW	HIDALGO	TX40	215	766409	N	1977	WILLMO SANDY	COKE	TX75	081	770579	OA	1973
WHITTENBURG	STEPHENS	TX70	429	766431	OA	1952	WILLOUGH	REEVES	TX80	389	006615	OA	1984
WHITTLES	COMANCHE	TX70	093	009364	ONA	1985	WILLOW CREEK	HUTCHINSON	TX95	233	770647	OA	1984
WHITWORTH RANCH	CONCHO	TX75	095	016785	ON	2000	WILLOW CREEK	REFUGIO	TX20	391	770647	N	1954
WHR	GOLIAD	TX20	175	009365	O	1985	WILLOW CREEK	ROBERTS	TX95	393	770647	OA	1977
WHT	JIM WELLS	TX40	249	002322	N	1981	WILLOW LAKE	REFUGIO	TX20	391	770926	N	1990
WICHITA COUNTY REGULAR	WICHITA	TX90	485	766772	ONA	1911	WILLOW POINT	WISE	TX90	497	006616	ONA	1984
WICHITA COUNTY SPECIAL	WICHITA	TX90	485	014622	O	1987	WILLOW SLOUGH	CHAMBERS	TX30	071	771050	ONA	1937
WICHITA-VOGTSBERGER	ARCHER	TX90	009	766803	O	1953	WILLOW SLOUGH NORTH	CHAMBERS	TX30	071	771081	ONA	1951
WICKER	BORDEN	TX85	033	002323	OA	1980	WILLOW SPRINGS	GREGG	TX60	183	771112	ONA	1938
WICKER RANCH	BEE	TX20	025	002540	N	1981	WILLOW SPRINGS EAST	GREGG	TX60	183	771143	O	1957
WICKETT	WARD	TX80	475	766865	OA	1962	WILLOW SPRINGS NORTH	GREGG	TX60	183	011297	N	1986
WICKETT NORTH	WARD	TX80	475	766881	OA	1973	WILLOW SPRINGS SE	GREGG	TX60	183	771205	OA	1969
WICKETT SOUTH	WARD	TX80	475	766896	OA	1952	WILLOW SPRINGS SOUTH	GREGG	TX60	183	771236	OA	1961
WICKHAM	FISHER	TX70	151	002324	ONA	1980	WILLOW SPRINGS WEST	GREGG	TX60	183	771267	ONA	1957
WICKIZER	MONTGOMERY	TX30	339	016176	N	1996	WILLOW SPRINGS-MACKEY	GREGG	TX60	183	771153	ONA	1977
WICKLUND	YOUNG	TX90	503	766927	O	1968	WILLOW TANK WEST	SAN PATRICIO	TX40	409	008367	OA	1982
WICO	RUNNELS	TX75	399	766958	OA	1965	WILLRODE	UPTON	TX75	461	771453	OA	1955
WIEBLAW	PECOS	TX80	371	015794	N	1996	WILL-WHAR	RUNNELS	TX75	399	767640	O	1954
WIELAND	HUNT	TX50	231	767113	OA	1942	WILLY-DUNC	ARCHER	TX90	009	771608	OA	1959
WIGGINS	POLK	TX30	373	767268	O	1952	WILMA NORTH	THROCKMORTON	TX70	447	008018	OA	1982
WIGHT RANCH	WINKLER	TX80	495	767299	OA	1952	WILMALEE	RUNNELS	TX75	399	771639	ONA	1962
WIGINTON	CALLAHAN	TX70	059	008013	ONA	1983	WILMAR	JACK	TX90	237	771655	OA	1975
WIGNER	COLEMAN	TX70	083	767330	OA	1953	WIL-MC	RUNNELS	TX75	399	767454	N	1963
WILBANKS	CROCKETT	TX75	105	767671	O	1958	WILMETH	RUNNELS	TX75	399	771701	O	1960
WILBAR	PALO PINTO	TX70	363	002325	N	1979	WILMETH SE	RUNNELS	TX75	399	771732	OA	1961
WILBARGER COUNTY REGULAR	WILBARGER	TX90	487	767702	ONA	1915	WILMETH WEST	RUNNELS	TX75	399	004066	OA	1983
WILBARGER COUNTY SPECIAL													

Field Name	County Name	State Sub	Co Code	Field Code	Field Type	Disc Year	Field Name	County Name	State Sub	Co Code	Field Code	Field Type	Disc Year
WILSON-TANNEHILL	KNOX	TX90	275	002544	OA	1981	WOLF CREEK	ANDERSON	TX60	001	776236	OA	1983
WILTON	JACK	TX90	237	772197	OA	1953	WOLF CREEK	LIPSCOMB	TX95	295	776236	ON	1968
WILTON	YOUNG	TX90	503	772197	OA	1953	WOLF CREEK	OCHILTREE	TX95	357	776236	O	1995
WILTON NORTH	YOUNG	TX90	503	772228	OA	1955	WOLF FLAT	MOTLEY	TX85	345	012092	OA	1987
WIMBERLY	JONES	TX70	253	772445	OA	1941	WOLF POINT	JACKSON	TX20	239	776298	ON	1958
WIMMER	RUNNELS	TX75	399	772507	O	1969	WOLF SPRING	TERRELL	TX75	443	000852	N	1980
WIND HILL	WASHINGTON	TX30	477	009505	N	1984	WOLFCREEK	OCHILTREE	TX95	357	015214	O	1994
WINDFALL	LIVE OAK	TX20	297	772685	OA	1980	WOLFEE	JACK	TX90	237	776453	ONA	1943
WINDHAM	CALLAHAN	TX70	059	772724	OA	1950	WOLFEE EAST	JACK	TX90	237	776515	O	1968
WINDHAM	SHACKELFORD	TX70	417	772724	OA	1950	WOLFEE NORTH	JACK	TX90	237	776546	OA	1951
WINDHAM	UPTON	TX75	461	772724	O	1952	WOLFF	STEPHENS	TX70	429	000853	OA	1981
WINDHAM NORTH	SHACKELFORD	TX70	417	772755	N	1953	WOLFGONG	PALO PINTO	TX70	363	003735	N	1981
WINDHAM WEST	CALLAHAN	TX70	059	772786	ONA	1950	WOLFSON	WILBARGER	TX90	487	776577	O	1955
WINDHAM WEST	SHACKELFORD	TX70	417	772786	ONA	1950	WOLTERS	REAGAN	TX75	383	776670	O	1953
WINDMILL	THROCKMORTON	TX70	447	772848	OA	1984	WONDERLAND	LEON	TX50	289	016561	N	2000
WINDMILL	WINKLER	TX80	495	772848	N	1977	WOOD	EASTLAND	TX70	133	776980	OA	1979
WINDMILL CREEK	ZAVALA	TX10	507	007372	OA	1983	WOOD	RUNNELS	TX75	399	776980	ONA	1982
WINDTHORST EAST	CLAY	TX90	077	002545	OA	1980	WOOD	TOM GREEN	TX75	451	776980	N	1982
WINDTHORST NW	ARCHER	TX90	009	773003	O	1952	WOOD	WHEELER	TX95	483	776980	N	1980
WINDY	SHACKELFORD	TX70	417	773034	O	1986	WOOD	WICHITA	TX90	485	776980	O	1948
WINDY MESA	PECOS	TX80	371	773096	ON	1966	WOOD HIGH	VICTORIA	TX20	469	777011	ONA	1963
WINDY POINT	LIPSCOMB	TX95	295	008665	N	1984	WOOD HIGH NORTH	VICTORIA	TX20	469	777042	N	1965
WINEDALE	FAYETTE	TX30	149	773143	N	1979	WOOD HIGH SOUTH	VICTORIA	TX20	469	777073	ON	1965
WINES	CLAY	TX90	077	773158	OA	1949	WOODARD LAKE	ZAVALA	TX10	507	777143	O	1976
WINFIELD	BORDEN	TX85	033	773189	O	1948	WOODBINE	COOKE	TX90	097	777166	OA	1944
WINFIELD	SCURRY	TX85	415	773189	O	1948	WOODBINE NORTH	COOKE	TX90	097	777197	O	1958
WINFREY	BROWN	TX70	049	773235	OA	1976	WOODCHUCK	SHACKELFORD	TX70	417	777395	O	1977
WINGATE	COKE	TX75	081	773251	O	1943	WOODCOCK	STONEWALL	TX70	433	011299	O	1986
WINGATE	JEFFERSON	TX30	245	773251	ON	1977	WOODEN HORSE	LEON	TX50	289	013536	N	1989
WINGATE	RUNNELS	TX75	399	773251	O	1943	WOODFIN	PARKER	TX70	367	008803	N	1985
WINGATE	UPTON	TX75	461	773251	O	1949	WOODFORD	BELL	TX10	027	777414	OA	1952
WINGATE NW	RUNNELS	TX75	399	000849	ONA	1980	WOODFORD	MILAM	TX10	331	777414	OA	1952
WINGATE WEST	RUNNELS	TX75	399	000850	OA	1980	WOODHAM	ZAVALA	TX10	507	003962	N	1982
WINICK	RUNNELS	TX75	399	773375	OA	1964	WOODKIRK	JACK	TX90	237	777476	OA	1952
WINK SOUTH	WINKLER	TX80	495	773468	N	1969	WOODLAND	RED RIVER	TX60	387	777507	O	1956
WINKENWERDER	GONZALES	TX10	177	008019	O	1982	WOODLANDS	MONTGOMERY	TX30	339	777538	N	1989
WINKLER	CLAY	TX90	077	002547	OA	1980	WOODLAWN	HARRISON	TX60	203	777600	ONA	1947
WINKLER SOUTH	FREESTONE	TX90	161	773530	N	1958	WOODLAWN	MARION	TX60	315	777600	ONA	1947
WINKLER SOUTH	WINKLER	TX80	495	773530	O	1967	WOODLAWN EAST	HARRISON	TX60	203	777631	ON	1964
WINLAND	ARCHER	TX90	009	773561	O	1966	WOODLAWN NE	HARRISON	TX60	203	777653	ONA	1977
WINN	JACK	TX90	237	773592	O	1953	WOODLAWN NORTH	HARRISON	TX60	203	777662	N	1963
WINN-DULCE	ZAVALA	TX10	507	002548	ONA	1979	WOODLAWN SE	HARRISON	TX60	203	011636	OA	1987
WINNIE EVANS	YOUNG	TX90	503	004284	OA	1983	WOODLAWN SOUTH	HARRISON	TX60	203	777693	ON	1963
WINNIE NORTH	CHAMBERS	TX30	071	773685	ONA	1944	WOODLAWN SW	HARRISON	TX60	203	777724	N	1970
WINNIE NORTH	JEFFERSON	TX30	245	773685	ONA	1944	WOODLEY	HARRISON	TX60	203	777755	N	1985
WINNIE SE	JEFFERSON	TX30	245	011035	OA	1986	WOODLEY	UVALDE	TX10	463	777755	N	1960
WINNSBORO	WOOD	TX60	499	773716	ONA	1944	WOODLEY-THORPE	EASTLAND	TX70	133	777786	ONA	1947
WINNSBORO SE	WOOD	TX60	499	773747	OA	1966	WOODLEY-THORPE	STEPHENS	TX70	429	777786	ONA	1947
WINNSBORO SOUTH	WOOD	TX60	499	773778	O	1960	WOOD-MILHAM	WILBARGER	TX90	487	777104	OA	1952
WINSLOW	STEPHENS	TX70	429	773840	N	1997	WOODRIDGE	ORANGE	TX30	361	014626	N	1992
WINSOM	WHARTON	TX30	481	773902	N	1957	WOODROOF	RUNNELS	TX75	399	777848	O	1960
WINSTON	GONZALES	TX10	177	773933	OA	1977	WOODS	PALO PINTO	TX70	363	777987	OA	1985
WINSTON	STEPHENS	TX70	429	773933	O	1956	WOODS	PANOLA	TX60	365	777987	N	1977
WINSTON RANCH	PARKER	TX70	367	773948	N	1974	WOODS	PARKER	TX70	367	777987	N	1978
WINTER	HANSFORD	TX95	195	000165	N	1987	WOODS CEMETARY	DE WITT	TX20	123	006183	ONA	1983
WINTER GARDEN	DIMMIT	TX10	127	773964	ONA	1949	WOODS CREEK	TYLER	TX30	457	005787	N	1983
WINTER GARDEN EAST	DIMMIT	TX10	127	773995	ONA	1957	WOODS HOLE	RUNNELS	TX75	399	007239	OA	1981
WINTER GARDEN NORTH	DIMMIT	TX10	127	774026	ONA	1961	WOODSBORO	REFUGIO	TX20	391	778003	ONA	1941
WINTER GARDEN SE	DIMMIT	TX10	127	774057	OA	1971	WOODSBORO EAST	REFUGIO	TX20	391	778034	OA	1959
WINTER GARDEN SOUTH	DIMMIT	TX10	127	774088	ON	1956	WOODSBORO SE	REFUGIO	TX20	391	008370	O	1983
WINTER GARDEN WEST	DIMMIT	TX10	127	774119	N	1956	WOODSBORO SOUTH	REFUGIO	TX20	391	778055	ONA	1975
WINTER K	ANDREWS	TX80	003	002549	N	1981	WOODSBORO WEST	REFUGIO	TX20	391	778065	ON	1958
WINTER SE	RUNNELS	TX75	399	012312	O	1988	WOODSIDE	YOUNG	TX90	503	778096	O	1957
WINTERBOTHAM	IRION	TX75	235	774181	O	1963	WOODSON	THROCKMORTON	TX70	447	003143	N	1981
WINTERMAN A	WHARTON	TX30	481	012091	O	1988	WOODSON ALLISON	STEPHENS	TX70	429	778127	OA	1953
WINTERMANN	WHARTON	TX30	481	774274	N	1963	WOODSON ALLISON	THROCKMORTON	TX70	447	778127	OA	1953
WINTERMUTE	JIM HOGG	TX40	247	774289	N	1980	WOODSON EAST	THROCKMORTON	TX70	447	778158	ONA	1950
WINTERS	RUNNELS	TX75	399	774305	ONA	1943	WOODSON HALL	EASTLAND	TX70	133	778189	O	1952
WINTERS	SAN JACINTO	TX30	407	774305	O	1950	WOODSON NE	THROCKMORTON	TX70	447	778220	OA	1957
WINTERS EAST	RUNNELS	TX75	399	014073	N	1991	WOODSON NORTH	THROCKMORTON	TX70	447	778259	OA	1962
WINTERS NORTH	RUNNELS	TX75	399	774336	ONA	1949	WOODSON NW	THROCKMORTON	TX70	447	778251	O	1983
WINTERS NW	RUNNELS	TX75	399	774367	OA	1966	WOODSON SE	THROCKMORTON	TX70	447	778282	O	1959
WINTERS SE	RUNNELS	TX75	399	012665	ONA	1988	WOODSON SOUTH	THROCKMORTON	TX70	447	778313	OA	1951
WINTERS SOUTH	RUNNELS	TX75	399	774398	OA	1954	WOODSON-PENCE	THROCKMORTON	TX70	447	011300	O	1986
WINTERS SW	RUNNELS	TX75	399	774429	ONA	1956	WOODSTOCK	HANSFORD	TX95	195	778344	N	1982
WINTERS WEST	RUNNELS	TX75	399	774460	OA	1950	WOODVILLE	TYLER	TX30	457	778406	OA	1976
WINTHROP	COCHRAN	TX85	079	774522	OA	1959	WOODWARD	STONEWALL	TX70	433	778437	OA	1955
WINTHROP	YOAKUM	TX85	501	774522	OA	1959	WOODWARD RANCH	YOUNG	TX90	503	003144	OA	1982
WIPFF	MAVERICK	TX10	323	774553	ONA	1966	WOODWAY	VICTORIA	TX20	469	004580	N	1983
WIRE	JACK	TX90	237	774584	OA	1953	WOODY	MONTAGUE	TX90	337	778654	OA	1964
WIRZ	BAYLOR	TX90	023	774633	OA	1976	WOODY NORTH	MONTAGUE	TX90	337	778840	O	1967
WISE COUNTY REGULAR	WISE	TX90	497	774832	ONA	1948	WOODY-GOODWIN	LIVE OAK	TX20	297	008372	OA	1982
WISE-KENT	WISE	TX90	497	774863	N	1963	WOOLFOLK	SHACKELFORD	TX70	417	778902	OA	1954
WISEBAKER C MARY	SMITH	TX60	423	014041	N	1990	WOOLRIDGE	BROWN	TX70	049	778933	O	1954
WISER	ARCHER	TX90	009	774894	OA	1981	WOOLSEY	JACK	TX90	237	778964	O	1990
WITCHER	WICHITA	TX90	485	774987	OA	1957	WOOLZE	COLORADO	TX30	089	002652	OA	1998
WITHEE	EASTLAND	TX70	133	775068	N	1978	WOPSEN	CONCHO	TX75	095	014832	O	1993
WITHERS	NOLAN	TX70	353	775080	OA	1979	WORD	LAVACA	TX20	285	779057	ONA	1944
WITHERS	WHARTON	TX30	481	775080	O	1936	WORD	TERRELL	TX75	443	779057	OA	1979
WITHERS NORTH	WHARTON	TX30	481	775111	ONA	1936	WORD NORTH	LAVACA	TX20	285	779088	ONA	1971
WITT PERRYTON	OCHILTREE	TX95	357	015213	O	1994	WORKS	WISE	TX90	497	779274	OA	1958
WITTE	JACKSON	TX20	239	775266	ON	1952	WORLD	CROCKETT	TX75	105	779336	OA	1925
WITTE	VICTORIA	TX20	469	775266	ONA	1952	WORLD EAST	CROCKETT	TX75	105	016464	OA	1999
WITTE NORTH	VICTORIA	TX20	469	775297	N	1965	WORLD NORTH	CROCKETT	TX75	105	779367	O	1970
WITTER	COLORADO	TX30	089	014625	N	1992	WORLD SOUTH	CROCKETT	TX75	105	006617	OA	1984
WITGO	DE WITT	TX20	123	001969	N	1981	WORLD WEST	CROCKETT	TX75	105	779398	OA	1954
WIZARD NORTH	JACK	TX90	237	775328	ONA	1965	WORLEY	PARKER	TX70	367	779429	N	1978
WIZARD WELLS	JACK	TX90	237	775359	ONA	1952	WORSHAM	REEVES	TX80	389	779491	ONA	1957
WIZARD WELLS SOUTH	JACK	TX90	237	775390	N	1964	WORSHAM EAST	REEVES	TX80	389	779528	OA	1981
WIZARD WELLS WEST	JACK	TX90	237	010651	N	1986	WORSHAM NORTH	REEVES	TX80	389	779535	N	1973
WIZARD WEST	JACK	TX90	237	775421	ON	1967	WORSHAM NORTH	WARD	TX80	475	779535	N	1973
W													

TEXAS

Field Name	County Name	State Sub	Co Code	Field Code	Field Type	Field Disc Year	Field Name	County Name	State Sub	Co Code	Field Code	Field Type	Field Disc Year		
WORTHAM SW	LIMESTONE	TX	50	293	779760	N	1973	YORK NW	ECTOR	TX	80	135	787552	O	1956
WORTHAM WEST	LIMESTONE	TX	50	293	779770	ONA	1961	YORK PLAZA	HARRIS	TX	30	201	011304	N	1986
WORTHINGTON	BEE	TX	20	025	779801	O	1935	YORKTOWN	DE WITT	TX	20	123	787614	ONA	1942
WORTHINGTON	JACK	TX	90	237	779801	ONA	1950	YORKTOWN NE	DE WITT	TX	20	123	787691	N	1978
WORTHINGTON LAKE	FORT BEND	TX	30	157	008374	N	1981	YORKTOWN NORTH	DE WITT	TX	20	123	787676	N	1965
WORTHUM	ORANGE	TX	30	361	002338	ON	1979	YORKTOWN SOUTH	DE WITT	TX	20	123	787707	N	1954
WOULD HAVE	HOWARD	TX	80	227	016908	OA	2001	YORKTOWN SW	DE WITT	TX	20	123	008376	N	1981
WOZY	TAYLOR	TX	70	441	779925	O	1958	YOUGEEEN	BEE	TX	20	025	787769	ONA	1945
WRATHER	ECTOR	TX	80	135	780127	O	1952	YOUGEEEN NORTH	BEE	TX	20	025	010879	OA	1986
WRAY	ZAPATA	TX	40	505	780158	N	1961	YOUGEEEN SE	BEE	TX	20	025	787800	ONA	1962
WRIGHT	EASTLAND	TX	70	133	780189	N	1982	YOUGEEEN SOUTH	BEE	TX	20	025	787831	ON	1957
WRIGHT	JONES	TX	70	253	780189	O	1953	YOUGEEEN SW	BEE	TX	20	025	787835	N	1980
WRIGHT	THROCKMORTON	TX	70	447	780189	O	1948	YOUGEEEN WEST	BEE	TX	20	025	008377	N	1982
WRIGHT 44	HOWARD	TX	80	227	014717	O	1993	YOUNG	SHACKELFORD	TX	70	417	787893	OA	1967
WRIGHT CITY	SMITH	TX	60	423	008668	ONA	1984	YOUNG COUNTY REGULAR	YOUNG	TX	90	503	787924	ONA	1917
WRIGHT MOUNTAIN	GREGG	TX	60	183	780344	OA	1959	YOUNG CREEK	TAYLOR	TX	70	441	015085	O	1994
WRIGHT MOUNTAIN	SMITH	TX	60	423	780344	ONA	1959	YOUNG EAST	SHACKELFORD	TX	70	417	787955	O	1968
WRIGHT MOUNTAIN SE	SMITH	TX	60	423	003963	O	1983	YOUNG RANCH	FISHER	TX	70	151	787986	O	1955
WRIGHT RANCH	HOWARD	TX	80	227	780375	O	1969	YOUNGBLOOD	DAWSON	TX	85	115	009985	OA	1985
WRIGHT-FEATHERS	IRION	TX	75	235	780251	O	1959	YOUNGER	WISE	TX	90	497	788048	O	1952
WRIGHT-FEATHERS SOUTH	IRION	TX	75	235	780282	OA	1960	YOUNGER WEST	JACK	TX	90	237	788265	ONA	1956
WRIGHT-FEATHERS WEST	IRION	TX	75	235	780313	OA	1963	YOUNGER WEST	MONTAGUE	TX	90	337	788265	ONA	1956
WRIGLEY	DUVAL	TX	40	131	014627	O	1993	YOUNGER WEST	WISE	TX	90	497	788265	ONA	1956
WRISTEN	WARD	TX	80	475	780428	OA	1973	YOWARD	BEE	TX	20	025	788482	ONA	1947
WRK	MCMULLEN	TX	10	311	016575	O	2000	YOWARD MACKHANK	BEE	TX	20	025	009659	N	1981
W-R-M NORTH	THROCKMORTON	TX	70	447	743451	OA	1971	YOWARD SOUTH	BEE	TX	20	025	788513	O	1958
WTG	CROSBY	TX	85	107	002339	OA	1979	YOWARD SW	BEE	TX	20	025	788544	OA	1957
WTG	GARZA	TX	85	169	002339	OA	1979	YOWELL	JACK	TX	90	237	002965	OA	1978
WULFF	MCCULLOCH	TX	75	307	010243	N	1984	YO-YO	SHACKELFORD	TX	70	417	012877	OA	1988
WURTSBAUGH	TYLER	TX	30	457	780639	ON	1947	YTURRIA	STARR	TX	40	427	788948	ONA	1941
WYATT	CROCKETT	TX	75	105	780942	ONA	1932	YTURRIA NE	STARR	TX	40	427	006741	ONA	1984
WYATT	OCHILTREE	TX	95	357	780942	N	1977	YTURRIA SOUTH	STARR	TX	40	427	014406	N	1991
WYLIE	COLORADO	TX	30	089	781066	ONA	1980	YUCCA	TAYLOR	TX	70	441	788979	O	1952
WYLIE	KNOX	TX	90	275	781066	O	1957	YUCCA BUTTE	PECOS	TX	80	371	789010	N	1960
WYLIE SE	KNOX	TX	90	275	781097	O	1959	YUCCA BUTTE	TERRELL	TX	75	443	789010	ON	1960
WYNN	CLAY	TX	90	077	781221	OA	1943	YUCCA BUTTE NW	PECOS	TX	80	371	002556	OA	1981
WYNN	CRANE	TX	80	103	781252	ONA	1972	YUCCA BUTTE WEST	PECOS	TX	80	371	789024	ONA	1973
WYNN RANCH	CALHOUN	TX	20	057	781297	N	1976	YZAGUIRRE	STARR	TX	40	427	789414	ONA	1920
WYNN-MORRIS	CALHOUN	TX	20	057	781283	O	1951	YZAGUIRRE NE	STARR	TX	40	427	012668	N	1988
WYRICK	REFUGIO	TX	20	391	781593	ONA	1947	YZAGUIRRE NORTH	STARR	TX	40	427	789445	O	1967
X B C	UPTON	TX	75	461	782811	N	1963	ZACAWESTA	WILBARGER	TX	90	487	002559	O	1951
X Q Z	TOM GREEN	TX	75	451	782869	OA	1978	ZACHARY	HASKELL	TX	70	207	015532	O	1995
XAVIER	HOWARD	TX	80	227	012875	OA	1988	ZACHRY	WEBB	TX	40	479	012318	N	1987
X-BAR	SCHLEICHER	TX	75	413	782842	N	1964	ZACODY	VICTORIA	TX	20	069	004067	N	1982
XEBAR	THROCKMORTON	TX	70	447	012876	O	1989	ZADA	TOM GREEN	TX	75	451	790136	O	1954
XIMENEZ	RUNNELS	TX	75	399	783518	N	1963	ZADECK	MARION	TX	60	315	011305	N	1986
XLT	COLEMAN	TX	70	083	009367	ONA	1985	ZADIE MILLER	BORDEN	TX	85	033	002342	OA	1981
XONEX	MILAM	TX	10	331	009368	O	1985	ZANT	GLASSCOCK	TX	80	173	790260	OA	1962
X-RAY	ERATH	TX	70	143	782873	N	1920	ZANT 37	GLASSCOCK	TX	80	173	014719	O	1993
X-RAY NE	ERATH	TX	70	143	782877	N	1975	ZANT 38	GLASSCOCK	TX	80	173	015173	O	1994
X-RAY NORTH	ERATH	TX	70	143	015083	N	1993	ZANT-BORDEN	BORDEN	TX	85	033	790264	ON	1973
X-RAY SOUTH	ERATH	TX	70	143	002340	N	1979	ZAN-ZAN	IRION	TX	75	235	012669	OA	1988
X'S	THROCKMORTON	TX	70	447	014493	O	1993	ZAPATA	ZAPATA	TX	40	505	790291	ON	1954
XX RANCH	COLEMAN	TX	70	083	017094	O	2002	ZAPATA SE	ZAPATA	TX	40	505	790303	N	1978
-Y-	JACK	TX	90	237	003965	N	1982	ZAPORAH	POLK	TX	30	373	002653	OA	1998
Y O C	HOCKLEY	TX	85	219	784724	OA	1975	ZAPPA	JACKSON	TX	20	239	005303	N	1994
-Y- SOUTH	CRANE	TX	80	103	784736	OA	1952	ZAPPE	RUNNELS	TX	75	399	790322	ONA	1971
Y W O	LYNN	TX	85	305	784767	OA	1959	ZARAGOSA	DUVAL	TX	40	131	790353	ONA	1949
Y2K	GLASSCOCK	TX	80	173	016540	OA	1999	ZARSKY	REFUGIO	TX	20	391	790384	O	1963
YA	KING	TX	85	269	006942	OA	1984	ZARSKY SOUTH	REFUGIO	TX	20	391	790415	OA	1965
YAEGER	JIM HOGG	TX	40	247	784842	OA	1943	ZAVALLA	ANGELINA	TX	60	005	002343	N	1981
YAEGER NORTH	JIM HOGG	TX	40	247	784848	OA	1950	ZAVALLA EAST	ANGELINA	TX	60	005	002557	O	1982
YAHOO	PALO PINTO	TX	70	363	015955	O	1997	ZAVALLA SW	ANGELINA	TX	60	005	003154	N	1982
YAHWEH	TITUS	TX	60	449	011890	N	1987	ZAZA	JACK	TX	90	237	790446	OA	1952
YALE YOUNG	JACK	TX	90	237	010878	O	1986	Z-BAR	JIM HOGG	TX	40	247	016407	N	1997
YANAWAY	ANDERSON	TX	60	001	785124	O	1974	ZBF	JACKSON	TX	20	239	010880	N	1986
YANCY	MEDINA	TX	10	325	785139	O	1938	ZEB HOLLY	CLAY	TX	90	077	002558	OA	1979
YAN-KEE	TOM GREEN	TX	75	451	785108	OA	1955	ZEBULON	HOWARD	TX	80	227	012445	OA	1988
YANTA	GLIADI	TX	20	175	785201	ONA	1955	ZEBULON NORTH	HOWARD	TX	80	227	014628	O	1993
YANTIS	WOOD	TX	60	499	785232	ONA	1947	ZEBULON SOUTH	HOWARD	TX	80	227	014720	O	1993
YANTIS SOUTH	WOOD	TX	60	499	785263	O	1965	ZEIGLER	COOKE	TX	90	097	790873	OA	1955
YANTIS SW	RAINS	TX	50	379	785294	N	1960	ZEISSEL	KNOX	TX	90	275	012670	O	1988
YANTIS SW	WOOD	TX	60	499	785294	N	1960	ZELLER	RUNNELS	TX	75	399	790966	OA	1966
YANTIS WEST	WOOD	TX	60	499	785325	N	1961	ZELMA	YOUNG	TX	90	503	790997	OA	1957
YARBROUGH & ALLEN	CRANE	TX	80	103	785356	OA	1947	ZELMA MARGUERITE	JACK	TX	90	237	009370	ONA	1985
YARBROUGH & ALLEN	ECTOR	TX	80	135	785356	OA	1947	ZEMKO	HANSFORD	TX	95	195	005804	OA	1983
YARBROUGH & ALLEN WEST	ECTOR	TX	80	135	785387	OA	1961	ZENO	COLEMAN	TX	70	083	791338	N	1955
YATES	CROCKETT	TX	75	105	785511	ONA	1926	ZEPEDA	ATASCOSA	TX	10	013	004581	O	1983
YATES	PECOS	TX	80	371	785511	ONA	1926	ZILLAH	CALHOUN	TX	20	057	791672	N	1950
YATES	STEPHENS	TX	70	429	785511	N	1984	ZIM	STARR	TX	40	427	791703	O	1939
YAZOO	YOUNG	TX	90	503	011303	OA	1986	ZIMET	STARR	TX	40	427	791765	N	1949
Y-B	BAYLOR	TX	90	023	784705	OA	1953	ZIMMERMAN	PECOS	TX	80	371	791920	OA	1969
YBANEZ	DUVAL	TX	40	131	785573	N	1953	ZIMMERSCHIEDT	COLORADO	TX	30	089	016862	N	1999
YEARY	KLEBERG	TX	40	273	785930	ONA	1958	ZIM-RICABY	STARR	TX	40	427	791734	N	1940
YEARY NE	KLEBERG	TX	40	273	008375	N	1983	ZINNI	YOUNG	TX	90	503	010244	OA	1985
YEARY WEST	KLEBERG	TX	40	273	785961	N	1962	ZION HILL	GUADALUPE	TX	10	187	792137	OA	1979
YEATS	PALO PINTO	TX	70	363	008975	OA	1985	ZLG	IRION	TX	75	235	008976	OA	1985
YELLOW BRANCH	ANDERSON	TX	60	001	000855	N	1980	ZLG	TOM GREEN	TX	75	451	008976	O	1985
YELLOW HAIR	WILBARGER	TX	90	487	786116	O	1996	ZODIAC	JACKSON	TX	20	239	002561	N	1990
YELLOW ROSE	HARRIS	TX	30	201	013537	N	1989	ZOE	BROWN	TX	70	049	004068	OA	1982
YELLOW WOLF	NOLAN	TX	70	353	786191	OA	1974	ZOLA	DIMMIT	TX	10	127	792673	OA	1977
YELLOW WOLF EAST	NOLAN	TX	70	353	015956	O		ZOLLER	ARANSAS	TX	40	007	792696	O	1953
YELLOW WOLF NW	NOLAN	TX	70	353	002341	OA	1981	ZOLLER	CALHOUN	TX	20	057	792696	ONA	1953
YELLOWHOUSE	HOCKLEY	TX	85	219	786240	OA	1944	ZOLLER EAST	CALHOUN	TX	20	057	792727	N	1960
YELLOWHOUSE SOUTH															

Field Name	County Name	State Sub	Co Code	Field Code	Field Type	Disc Year	Field Name	County Name	State Sub	Co Code	Field Code	Field Type	Disc Year
ZYBACH	WHEELER	TX95	483	793868	N	1980	HELL ROARING	GRAND	UT	019	014846	OA	1992
ZZ TOP	REAGAN	TX75	383	015749	O	1995	HELLS HOLE	UINTAH	UT	047	012987	OA	1987
UTAH													
AAGARD RANCH	SUMMIT	UT	043	006485	OA	1982	HELPER	CARBON	UT	007	004151	N	1993
AGENCY DRAW	UINTAH	UT	047	004938	OA	1962	HELPER NORTH	CARBON	UT	007	015991	N	1993
AGENCY DRAW WEST	UINTA	UT	049	016132	O	1961	HELPER SOUTH	CARBON	UT	007	015992	N	1993
AKAH	SAN JUAN	UT	037	005930	OA	1955	HERON	SAN JUAN	UT	037	014847	OA	1991
ALGER PASS	UINTAH	UT	047	015996	N	1989	HILL CREEK	UINTAH	UT	047	002120	N	1984
ALKALI CANYON	SAN JUAN	UT	037	010673	OA	1965	HOGAN	SAN JUAN	UT	037	326650	O	1962
ALKALI POINT	SAN JUAN	UT	037	014834	N	1989	HOGBACK RIDGE	RICH	UT	033	326692	N	1978
ALTAMONT	DUCHESNE	UT	013	013742	OA	1952	HORSE CANYON	SAN JUAN	UT	037	016826	OA	1998
ANDERSON JUNCTION	WASHINGTON	UT	053	017431	OA	1968	HORSE POINT	GRAND	UT	019	333160	N	1961
ANIDO CREEK	SAN JUAN	UT	037	018826	OA	1960	HORSESHOE BEND	UINTAH	UT	047	333377	ONA	1959
ANSCHUTZ RANCH	SUMMIT	UT	043	019678	ON	1978	ICE CANYON	GRAND	UT	019	012193	N	1982
ANSCHUTZ RANCH EAST	SUMMIT	UT	043	002380	N	1980	INDIAN CANYON	DUCHESNE	UT	013	010945	N	1977
ANTELOPE CREEK	DUCHESNE	UT	013	020100	O	1983	ISMAY	SAN JUAN	UT	037	349587	OA	1956
ASHLEY VALLEY	UINTAH	UT	047	027956	OA	1929	ISMAY SOUTH	SAN JUAN	UT	037	349618	OA	1960
ASPHALT WASH	UINTAH	UT	047	016825	N	1995	JOES VALLEY	SANPETE	UT	039	360991	N	1955
BANNOCK	SAN JUAN	UT	037	012891	OA	1988	KACHINA	SAN JUAN	UT	037	368119	OA	1986
BAR X	GRAND	UT	019	038420	N	1948	KANE CREEK	SAN JUAN	UT	037	016443	O	1925
BARTLETT FLAT	GRAND	UT	019	041551	OA	1961	KIVA	SAN JUAN	UT	037	382253	OA	1985
BIG FLAT	GRAND	UT	019	061594	OA	1955	LAST CHANCE	EMERY	UT	015	403391	N	1947
BIG FLAT WEST	GRAND	UT	019	015993	O	1993	LEFT HAND CANYON	GRAND	UT	019	408381	O	1971
BIG INDIAN	SAN JUAN	UT	037	062121	N	1961	LELAND BENCH	UINTAH	UT	047	015997	O	1989
BLACK BULL	SAN JUAN	UT	037	016249	O	1992	LEOTA	UINTAH	UT	047	014850	OA	1981
BLACK HORSE CANYON	UINTAH	UT	047	010039	N	1979	LIGHTNING DRAW	SAN JUAN	UT	037	013248	O	1989
BLAZE CANYON	GRAND	UT	019	071268	O	1974	LION MESA	SAN JUAN	UT	037	007907	O	1984
BLUEBELL	DUCHESNE	UT	013	075994	ONA	1949	LISBON	SAN JUAN	UT	037	416831	OA	1960
BLUEBELL	UINTAH	UT	047	075994	ONA	1949	LITTLE NANCY	SAN JUAN	UT	037	005852	OA	1983
BLUFF	SAN JUAN	UT	037	076149	OA	1956	LITTLE VALLEY	SAN JUAN	UT	037	419838	N	1961
BLUFF BENCH	SAN JUAN	UT	037	076180	OA	1957	LOGDEPOLE	SUMMIT	UT	043	422567	OA	1977
BONANZA	UINTAH	UT	047	079668	N	1963	LOGDEPOLE SOUTH	SUMMIT	UT	043	010967	N	1978
BONANZA NORTH	UINTAH	UT	047	013543	OA	1988	LONE ROCK	SAN JUAN	UT	037	010121	OA	1959
BOOK CLIFFS	GRAND	UT	019	080846	N	1960	LONG CANYON	GRAND	UT	019	425388	OA	1962
BOUNDARY BUTTE	SAN JUAN	UT	037	083233	ONA	1930	LOVE	UINTAH	UT	047	429542	N	1984
BRADFORD CANYON	SAN JUAN	UT	037	007256	ONA	1982	MAIN CANYON	UINTAH	UT	047	003719	N	1979
BRENNAN BOTTOM	UINTAH	UT	047	090937	OA	1954	MANCOS FLAT	GRAND	UT	019	007918	O	1984
BRIDGELAND	DUCHESNE	UT	013	005421	OA	1983	MARSING WASH	CARBON	UT	007	016442	N	1983
BRIDGER LAKE	SUMMIT	UT	043	091743	OA	1966	MCCRACKEN SPRING	SAN JUAN	UT	037	011203	OA	1984
BROKEN HILLS	SAN JUAN	UT	037	093634	OA	1959	MCELMO MESA	SAN JUAN	UT	037	495838	OA	1964
BRONCO	SAN JUAN	UT	037	093727	O	1991	MEXICAN HAT	SAN JUAN	UT	037	470458	OA	1908
BROWN CANYON	UINTAH	UT	047	016001	N	1988	MIDDLE CANYON	GRAND	UT	019	471567	N	1980
BRUNDAGE CANYON	DUCHESNE	UT	013	007828	OA	1966	MILLER CREEK	CARBON	UT	007	474667	N	1983
BRYSON CANYON	GRAND	UT	019	098904	N	1960	MOAB	GRAND	UT	019	012012	N	1988
BUCK CANYON	UINTAH	UT	047	099509	N	1961	MOFFAT CANAL	UINTAH	UT	047	011210	OA	1959
BUG	SAN JUAN	UT	037	102082	ONA	1980	MONUMENT	SAN JUAN	UT	037	483046	OA	1990
BUSHY	GRAND	UT	019	007831	OA	1984	MONUMENT BUTTE	DUCHESNE	UT	013	483077	OA	1964
BUZZARD BENCH	EMERY	UT	015	007833	N	1984	MOON RIDGE	GRAND	UT	019	483418	N	1962
CABALLO	SAN JUAN	UT	037	110746	N	1988	MUSTANG FLAT	SAN JUAN	UT	037	005917	N	1983
CACTUS PARK	SAN JUAN	UT	037	016437	N	1987	MYTON BENCH SOUTH	DUCHESNE	UT	013	007931	OA	1984
CAJON LAKE	SAN JUAN	UT	037	014835	OA	1988	NATURAL BUTTES	UINTAH	UT	047	499634	ONA	1940
CAJON MESA	SAN JUAN	UT	037	013668	OA	1990	NAVAJO CANYON	SAN JUAN	UT	037	016136	N	1987
CANE CREEK	SAN JUAN	UT	037	116778	O	1959	NINE MILE CANYON	CARBON	UT	007	508610	N	1962
CASA MESA	SAN JUAN	UT	037	016438	OA	1987	OIL SPRINGS	UINTAH	UT	047	520968	ON	1962
CASTLE PEAK	DUCHESNE	UT	013	125024	OA	1962	PACK MOUNTAIN	UINTAH	UT	047	016226	O	1989
CASTLEGATE	CARBON	UT	007	014836	N	1990	PAIUTE KNOLL	SAN JUAN	UT	037	558845	N	1973
CAVE CANYON	SAN JUAN	UT	037	011090	OA	1985	PARIETTE BENCH	UINTAH	UT	047	539771	OA	1962
CAVE CREEK	SUMMIT	UT	043	126867	N	1981	PARIETTE DRAW	UINTAH	UT	047	016194	N	1987
CEDAR CAMP	GRAND	UT	019	014837	N	1974	PARK ROAD	GRAND	UT	019	015149	OA	1991
CEDAR RIM	DUCHESNE	UT	013	128179	OA	1965	PATTERSON CANYON	SAN JUAN	UT	037	006075	OA	1977
CHALK CREEK	SUMMIT	UT	043	131078	N	1987	PEAR PARK	GRAND	UT	019	545902	N	1961
CHEROKEE	SAN JUAN	UT	037	135759	OA	1987	PETERS POINT	CARBON	UT	007	552133	ONA	1953
CHINLE WASH	SAN JUAN	UT	037	139696	N	1957	PETERSON SPRINGS	GRAND	UT	019	006000	N	1983
CHOCHECHERRY CANYON	DUCHESNE	UT	013	140905	OA	1959	PINE RIDGE SOUTH	SAN JUAN	UT	037	011227	O	1981
CLAY BASIN	DAGGETT	UT	009	146315	N	1927	PINE SPRINGS	UINTAH	UT	047	006155	N	1979
CLAY HILL	SAN JUAN	UT	037	007846	OA	1984	PINEVIEW	SUMMIT	UT	043	557295	OA	1975
CLAYBANK SPRINGS	CARBON	UT	007	146711	N	1984	PINEVIEW NORTH	SUMMIT	UT	043	006012	N	1983
CLEAR CREEK	CARBON	UT	007	147121	N	1951	PLEASANT VALLEY	DUCHESNE	UT	013	560651	OA	1952
CLEAR CREEK	EMERY	UT	015	147121	N	1951	PLEASANT VALLEY EAST	DUCHESNE	UT	013	560682	OA	1986
CLEFT	SAN JUAN	UT	037	147865	OA	1962	POWDER SPRINGS	UINTAH	UT	047	569130	N	1965
COALVILLE	SUMMIT	UT	043	150268	N	1987	PRICKLY PEAR	CARBON	UT	007	013278	N	1978
COWBOY	SAN JUAN	UT	037	166233	OA	1968	RABBIT EARS	SAN JUAN	UT	037	582159	OA	1967
COYOTE BASIN	UINTAH	UT	047	167380	OA	1964	RANDLET	UINTAH	UT	047	586034	O	1970
COYOTE WASH	UINTAH	UT	047	167532	N	1981	RAT HOLE CANYON	UINTAH	UT	047	013051	N	1979
DARK CANYON	GRAND	UT	019	180620	N	1981	RECAPTURE CREEK	SAN JUAN	UT	037	589592	OA	1956
DAVIS CANYON	UINTA	UT	049	016135	N	1987	RECAPTURE POCKET	SAN JUAN	UT	037	011236	OA	1981
DEAD MAN CANYON	SAN JUAN	UT	037	007854	N	1983	RED FLAT	UINTAH	UT	047	590708	N	1989
DEADMAN	SAN JUAN	UT	037	013207	N	1988	RED WASH	UINTAH	UT	047	592134	ONA	1959
DESERT CREEK	SAN JUAN	UT	037	189510	OA	1954	RIVER BANK	SAN JUAN	UT	037	603682	OA	1967
DEVILS PLAYGROUND	UINTAH	UT	047	009584	N	1979	ROAD CANYON	SAN JUAN	UT	037	013558	OA	1989
DIAMOND RIDGE	GRAND	UT	019	191115	N	1960	ROBIDOUX	UINTAH	UT	047	015998	O	1987
DRUNKARDS WASH	CARBON	UT	007	014840	N	1989	ROCK HOUSE	UINTAH	UT	047	607938	N	1960
DRY BURN	UINTAH	UT	047	012954	N	1979	ROCKWELL FLAT	SAN JUAN	UT	037	609178	OA	1967
DRY CREEK	CARBON	UT	007	203602	N	1988	ROZEL POINT	BOX ELDER	UT	003	617222	O	1904
DUCHESNE	DUCHESNE	UT	013	204393	ONA	1951	RUNWAY	SAN JUAN	UT	037	619029	OA	1990
EAST BENCH	UINTAH	UT	047	013213	N	1988	SALT WASH	GRAND	UT	019	626983	OA	1961
EAST CANYON	GRAND	UT	019	211734	N	1962	SAN ARROYO	GRAND	UT	019	628068	ON	1955
EIGHT MILE FLAT	DUCHESNE	UT	013	216051	OA	1962	SAND RIDGE	UINTAH	UT	047	630362	N	1979
EIGHT MILE FLAT NORTH	UINTAH	UT	047	007864	OA	1983	SEEP RIDGE	UINTAH	UT	047	642662	N	1972
ELKHORN RIDGE	SUMMIT	UT	043	013676	OA	1977	SEEP RIDGE B	UINTAH	UT	047	015999	O	1987
EVACUATION CREEK	UINTAH	UT	047	230428	N	1964	SEGUNDO CANYON	GRAND	UT	019	642902	N	1962
FARMINGTON	DAVIS	UT	011	236234	N	1891	SHAFAER CANYON	SAN JUAN	UT	037	646886	ONA	1955
FARNHAM DOME	CARBON	UT	007	236420	N	1924	SHUMWAY POINT						

UTAH

Field Name	County Name	State Sub	Co Code	Field Code	Field Disc Type Year	Field Name	County Name	State Sub	Co Code	Field Code	Field Disc Type Year	
WALKER HOLLOW	UINTAH	UT	047	745900	ONA 1953	BIG SANDY	WYOMING	WV	109	063516	N	
WESTWATER	GRAND	UT	019	761238	N 1957	BLACKSVILLE	MONONGALIA	WV	061	016813	N	1990
WHITE MESA NE	SAN JUAN	UT	037	764447	O 1958	BLAIR	BOONE	WV	005	070042	N	
WHITE RIVER	UINTAH	UT	047	764757	ONA 1961	BLAIR	LOGAN	WV	045	070042	N	1940
WHITE RIVER EAST	UINTAH	UT	047	764788	N 1966	BLUE CREEK (FALLING ROCK)	KANAWHA	WV	039	075064	ON	1900
WHITEBELLY WASH	SAN JUAN	UT	037	765233	N 1972	BOAZ	WOOD	WV	107	077064	ON	1895
WILD STALLION	SAN JUAN	UT	037	013107	OA 1988	BONDS CREEK	PLEASANTS	WV	073	079823	ON	1908
WILKIN RIDGE	DUCHESNE	UT	013	014863	OA 1989	BONDS CREEK	RITCHIE	WV	085	079823	ON	1908
WILLOW CREEK WEST	UINTAH	UT	047	014864	ONA 1981	BOWDEN	RANDOLPH	WV	083	084008	N	1988
WILSON CANYON	SAN JUAN	UT	037	771918	OA 1968	BOZOO (CHESTNUT HILL)	MONROE	WV	063	086209	N	1929
WINDY RIDGE EAST	UINTAH	UT	047	002546	O 1988	BOZOO (CHESTNUT HILL)	SUMMERS	WV	089	086209	N	1929
WINDY RIDGE WEST	UINTAH	UT	047	016000	O 1988	BRADSHAW	MCDOWELL	WV	047	087589	N	1952
WINTER CAMP	GRAND	UT	019	014865	N 1984	BRANDONVILLE (H C)	PRESTON	WV	077	088736	N	1968
WOLF POINT	UINTAH	UT	047	776298	N 1984	BRAVE	MONONGALIA	WV	061	089511	O	1899
WONSITS VALLEY	UINTAH	UT	047	776949	OA 1965	BREEDEN CREEK	MINGO	WV	059	090348	ON	1917
WOODSIDE	EMERY	UT	015	778096	N 1924	BREEDEN NE	LINCOLN	WV	043	090379	O	1905
YELLOW ROCK	SAN JUAN	UT	037	786178	OA 1964	BRENNEMAN	HANCOCK	WV	029	090999	O	1905

VIRGINIA

BEAR CREEK	WISE	VA	195	048643	N 1956
BEN HUR	LEE	VA	105	055370	ONA 1963
BERGTON	ROCKINGHAM	VA	165	001991	N 1951
BERWIND	TAZEWELL	VA	185	008387	N 1961
BLACK CREEK	WISE	VA	195	068151	N 1983
BREAKS-HAYS I	BUCHANAN	VA	027	012915	N 1950
BREAKS-HAYS I	DICKENSON	VA	051	012915	N 1950
COEBURN	WISE	VA	195	002046	N 1953
EARLY GROVE	SCOTT	VA	169	211424	N 1931
EARLY GROVE	WASHINGTON	VA	191	211424	N 1931
FLATWOODS	WISE	VA	195	244544	N 1987
GLICK	BUCHANAN	VA	027	277145	N 1950
HIGH KNOB	SCOTT	VA	169	008402	N 1975
HIGH KNOB	WISE	VA	195	008402	N 1975
HURLEY	BUCHANAN	VA	027	008403	N 1955
KEEN MOUNTAIN	BUCHANAN	VA	027	001394	N 1948
KNOX	LEE	VA	105	384106	ON 1982
MEADE CREEK	WISE	VA	195	463549	N 1987
MIDDLE RIDGE	BUCHANAN	VA	027	016863	N 2000
MIDDLE RIDGE	RUSSELL	VA	167	016863	N 2000
MIDDLE RIDGE	TAZEWELL	VA	185	016863	N 2000
NORA	DICKENSON	VA	051	511254	N 1949
NORA	RUSSELL	VA	167	511254	N 1949
NORA	WISE	VA	195	511254	N 1949
OAKWOOD	BUCHANAN	VA	027	518178	N 1990
OAKWOOD	RUSSELL	VA	167	518178	N 1990
OAKWOOD	TAZEWELL	VA	185	518178	N 1990
PILGRIMS KNOB	BUCHANAN	VA	027	014798	N 1990
ROARING FORK	LEE	VA	105	008404	N 1953
ROARING FORK	WISE	VA	195	008404	N 1953
ROSE HILL	LEE	VA	105	613301	ONA 1942
SALTVILLE	SMYTH	VA	173	015921	N 1996
WISE	WISE	VA	195	774801	N 1988

WASHINGTON

JACKSON PRAIRIE	LEWIS	WA	041	353192	
OCEAN CITY	GRAYS HARBOR	WA	027	518984	O 1957
RATTLESNAKE HILLS	BENTON	WA	005	004040	N 1920

WEST VIRGINIA

ABBOTT-FRENCH CREEK	LEWIS	WV	041	001497	ON 1909
ABBOTT-FRENCH CREEK	UPSHUR	WV	097	001497	ON 1909
ADONIS AREA	TYLER	WV	095	004340	O 1895
ALEXANDER	RANDOLPH	WV	083	009433	N 1975
ALEXANDER	UPSHUR	WV	097	009433	N 1975
ALUM CREEK	KANAWHA	WV	039	014269	N 1939
ALUM CREEK	LINCOLN	WV	043	014269	N 1939
AMMA-LOONEYVILLE-NEWTON	CLAY	WV	015	016222	N 1913
AMMA-LOONEYVILLE-NEWTON	KANAWHA	WV	039	016222	N 1913
AMMA-LOONEYVILLE-NEWTON	ROANE	WV	087	016222	N 1913
ANNAMORIAH	CALHOUN	WV	013	019291	N 1928
ANNAMORIAH	WIRT	WV	105	019291	N 1928
ANNS RUN	CALHOUN	WV	013	019663	ON 1928
ANNS RUN	ROANE	WV	087	019663	ON 1928
ANNS RUN	WIRT	WV	105	019663	ON 1928
APPLE GROVE	MASON	WV	053	002998	N 1981
ASHLAND-CLARK GAP-ECKMAN	MCDOWELL	WV	047	015176	N 1948
ASHLAND-CLARK GAP-ECKMAN	MERCER	WV	055	015176	N 1948
ASHLAND-CLARK GAP-ECKMAN	WYOMING	WV	109	015176	N 1948
ASPINALL-FINSTER	LEWIS	WV	041	028700	N 1909
ATHENS	MERCER	WV	055	029165	N 1953
AUBURN	DODDRIDGE	WV	017	030374	N 1923
AUBURN	RITCHIE	WV	085	030374	N 1923
AUGUSTA	HAMPSHIRE	WV	027	030591	N 1953
BAILEYSVILLE	MCDOWELL	WV	047	035506	N 1941
BAILEYSVILLE	WYOMING	WV	109	035506	N 1941
BAIRD	MORGAN	WV	065	035661	N 1967
BALL GAP	CABELL	WV	011	036591	N 1908
BALL GAP	LINCOLN	WV	043	036591	N 1908
BEARSVILLE	TYLER	WV	095	004344	N 1908
BEASON RUN	RITCHIE	WV	085	049232	ON 1900
BECKWITH (LOOP CREEK)	FAYETTE	WV	019	004346	N 1961
BEE RUN (JOKER)	CALHOUN	WV	013	004347	O 1911
BEECH BOTTOM	BROOKE	WV	009	051557	ON 1902
BELINGTON	BARBOUR	WV	001	052983	ONA 1965
BELLS FORD	CALHOUN	WV	013	054378	ON 1904
BELLTON	MARSHALL	WV	051	054502	O 1903
BELMONT	PLEASANTS	WV	073	054626	O 1884
BENS RUN	PLEASANTS	WV	073	056331	ON 1895
BENS RUN	TYLER	WV	095	056331	ON 1895
BIG CHIMNEY	KANAWHA	WV	039	061346	ON 1934
BIG CREEK	MCDOWELL	WV	047	061408	N 1948
BIG ISAAC	DODDRIDGE	WV	017	062183	O 1896
BIG ISAAC	HARRISON	WV	033	062183	O 1896
BIG ISAAC	LEWIS	WV	041	062183	O 1896
BIG MOSES	TYLER	WV	095	062710	N 1894
BIG RUN-BIRCHFIELD	WETZEL	WV	103	063361	N 1905
BIG SANDY	MCDOWELL	WV	047	063516	N 1988

BIG SANDY	WYOMING	WV	109	063516	N	
BLACKSVILLE	MONONGALIA	WV	061	016813	N	1990
BLAIR	BOONE	WV	005	070042	N	
BLAIR	LOGAN	WV	045	070042	N	1940
BLUE CREEK (FALLING ROCK)	KANAWHA	WV	039	075064	ON	1900
BOAZ	WOOD	WV	107	077064	ON	1895
BONDS CREEK	PLEASANTS	WV	073	079823	ON	1908
BONDS CREEK	RITCHIE	WV	085	079823	ON	1908
BOWDEN	RANDOLPH	WV	083	084008	N	1988
BOZOO (CHESTNUT HILL)	MONROE	WV	063	086209	N	1929
BOZOO (CHESTNUT HILL)	SUMMERS	WV	089	086209	N	1929
BRADSHAW	MCDOWELL	WV	047	087589	N	1952
BRANDONVILLE (H C)	PRESTON	WV	077	088736	N	1968
BRAVE	MONONGALIA	WV	061	089511	O	1899
BREEDEN CREEK	MINGO	WV	059	090348	ON	1917
BREEDEN NE	LINCOLN	WV	043	090379	O	1905
BRENNEMAN	HANCOCK	WV	029	090999	O	1905
BRIDGEPORT-PRUNTYTOWN	HARRISON	WV	033	091681	N	1909
BRIDGEPORT-PRUNTYTOWN	TYLER	WV	091	091681	N	1909
BROADWATER (HEBRON)	TYLER	WV	095	093262	O	1897
BROWN-LUMBERPORT	HARRISON	WV	033	095463	N	
BRUSHY FORK-BUCK RUN	PLEASANTS	WV	073	097912	O	
BRUSHY FORK-BUCK RUN	RITCHIE	WV	085	097912	O	
BUCKHANNON-CENTURY	BARBOUR	WV	001	100284	N	1920
BUCKHANNON-CENTURY	UPSHUR	WV	097	100284	N	1920
BUFFALO-PENIEL	ROANE	WV	087	101555	O	1921
BUNNERS RIDGE	MARION	WV	049	004352	N	1974
BURDETT-ST ALBANS	CABELL	WV	011	104035	ON	
BURDETT-ST ALBANS	KANAWHA	WV	039	104035	ON	
BURDETT-ST ALBANS	LINCOLN	WV	043	104035	ON	
BURDETT-ST ALBANS	PUTNAM	WV	079	104035	ON	
BURNING SPRINGS NORTH	RITCHIE	WV	085	105399	ON	1860
BURNING SPRINGS NORTH	WIRT	WV	105	105399	ON	1860
BURNING SPRINGS SOUTH	WIRT	WV	105	105430	ON	1860
BURNS CHAPEL SOUTH	MONONGALIA	WV	061	105616	N	1962
BURNS CHAPEL SOUTH	PRESTON	WV	077	105616	N	1962
BURNT HOUSE-LUCERNE	GILMER	WV	021	106019	ON	
BURNT HOUSE-LUCERNE	RITCHIE	WV	085	106019	ON	
BURNWELL	FAYETTE	WV	019	106143	N	1944
BURNWELL	KANAWHA	WV	039	106143	N	1944
BURNWELL	RALEIGH	WV	081	106143	N	1944
BURTON	MARION	WV	049	106701	O	1902
BURTON	WETZEL	WV	103	106701	O	1902
CABIN CREEK	BOONE	WV	005	111012	ON	1914
CABIN CREEK	KANAWHA	WV	039	111012	ON	1914
CAIRO-RITCHIE MINE-HARTLEY	CALHOUN	WV	013	112500	ON	1890
CAIRO-RITCHIE MINE-HARTLEY	RITCHIE	WV	085	112500	ON	1890
CAIRO-RITCHIE MINE-HARTLEY	WIRT	WV	105	112500	ON	1890
CAMERON-GARNER	MARSHALL	WV	051	114732	ON	1899
CAMERON-GARNER	WETZEL	WV	103	114732	ON	1899
CAMERON-KAUSOOTH	MARSHALL	WV	051	004358	N	1896
CAMPBELL CREEK-MALDEN	KANAWHA	WV	039	115565	N	1924
CAMPBELL RUN-MIRACLE RUN	MARION	WV	049	115755	O	1897
CAMPBELL RUN-MIRACLE RUN	MONONGALIA	WV	061	115755	O	1897
CANAAN VALLEY	TUCKER	WV	093	116189	N	1944
CARSON-PETERSON	HANCOCK	WV	029	121955	O	1894
CASSITY	RANDOLPH	WV	083	124373	N	1951
CASSITY	UPSHUR	WV	097	124373	ON	1951
CASSVILLE-BOWLBY	MONONGALIA	WV	061	124404	N	1889
CAVE RUN	UPSHUR	WV	097	126884	N	1899
CENTER STAR	JACKSON	WV	035	129481	O	1964
CENTERPOINT	DODDRIDGE	WV	017	129574	O	1891
CENTERPOINT	WETZEL	WV	103	129574	O	1891
CENTRAL STATION	DODDRIDGE	WV	017	130194	N	
CHAPEL-GERMAN (ENGLE)	BRAXTON	WV	007	132845	N	
CHAPMANVILLE	LOGAN	WV	045	133310	N	1910
CHESTER-PUGHTOWN	HANCOCK	WV	029	136565	N	1904
CHURCHVILLE	LEWIS	WV	041	142579	ON	
CLARK GAP	MERCER	WV	055	145509	N	1971
CLARK GAP	WYOMING	WV	109	145509	N	1971
CLENDEMIN	CLAY	WV	015	148020	N	1901
CLENDEMIN	KANAWHA	WV	039	148020	N	1901
CLOVER-RUSH RUN (FISHER)	ROANE	WV	087	149229	O	1907
COBURN-EARNSHAW	MARION	WV	049	150733	N	1913
COBURN-EARNSHAW	WETZEL	WV	103	150733	N	1913
COLDWATER	DODDRIDGE	WV	017	152252	O	1914
COLDWATER	LEWIS	WV	041	152252	O	1914
COLLIERS	BROOKE	WV	009	153926	N	
CONAWAY	TYLER	WV	095	156592	O	1896
CONCORD	PRESTON	WV	077	156902	N	1966
CONDIT-RAGTOWN	MARION	WV	049	157367	O	1895
CONDIT-RAGTOWN	MONONGALIA	WV	061	157367	O	1895
CONGO	HANCOCK					

WEST VIRGINIA

Field Name	County Name	State Sub	Co Code	Field Code	Field Disc Type Year	Field Name	County Name	State Sub	Co Code	Field Code	Field Disc Type Year
EAST LYNN-CRETE	LINCOLN	WV	043	436209	N 1909	KENOVA	WAYNE	WV	099	375223	N 1924
EAST LYNN-CRETE	WAYNE	WV	099	436209	N 1909	KEYSER	MINERAL	WV	057	377346	N 1978
EBENEZER	BROOKE	WV	009	212571	O 1905	KIDWELL-ELK FORK	TYLER	WV	095	378254	O 1892
ECKMAN	MCDOWELL	WV	047	004381	N 1948	KNOB FORK	WETZEL	WV	103	383424	N
ELK CREEK (OVERFIELD)	BARBOUR	WV	001	219229	N 1916	KYLE	TYLER	WV	095	389401	O 1896
ELK CREEK (OVERFIELD)	HARRISON	WV	033	219229	N 1916	LAMBERT RUN	HARRISON	WV	033	399330	ON 1910
ELKHURST	CLAY	WV	015	219880	N 1923	LEACHTOWN	WOOD	WV	107	406524	N 1971
ELK-POCA (SISSONVILLE)	JACKSON	WV	035	219529	ON 1924	LEADMINE	PRESTON	WV	077	406608	N 1963
ELK-POCA (SISSONVILLE)	KANAWHA	WV	039	219529	ON 1924	LEADMINE	TUCKER	WV	093	406608	N 1963
ELK-POCA (SISSONVILLE)	PUTNAM	WV	079	219529	ON 1924	LEATHERBARK CREEK (FREED)	CALHOUN	WV	013	406980	ONA 1900
ELLAMORE	RANDOLPH	WV	083	220128	N 1969	LEATHERBARK CREEK (FREED)	RITCHIE	WV	085	406980	ONA 1900
ELLENBORO	RITCHIE	WV	085	220190	N	LEOPOLD	DODDRIDGE	WV	017	410917	ON 1966
ELM RUN	RITCHIE	WV	085	221523	ON 1906	LILLY FORK	CLAY	WV	015	414099	N 1969
ETAM	PRESTON	WV	077	229033	N 1954	LILLY FORK	NICHOLAS	WV	067	414099	N 1969
ETAM	TUCKER	WV	093	229033	N 1954	LITTLE CACAPON	HAMPshire	WV	027	418024	N 1965
FAIRVIEW-STATLER RUN-MT MO	MARION	WV	049	234157	O 1886	LITTLETON-SUGAR RUN	WETZEL	WV	103	420086	O 1902
FAIRVIEW-STATLER RUN-MT MO	MONONGALIA	WV	061	234157	O 1886	LIVERPOOL	JACKSON	WV	035	420613	ON 1919
FALLEN TIMBER (MOBLEY)	WETZEL	WV	103	234622	O 1893	LIVERPOOL	ROANE	WV	087	420613	ON 1919
FALLS MILL	BRAXTON	WV	007	234994	ON 1963	LIVERPOOL	WIRT	WV	105	420613	ON 1919
FARMINGTON	MARION	WV	049	236234	N	LIZEMORES	CLAY	WV	015	420832	N 1975
FEDERAL	PLEASANTS	WV	073	237994	N 1980	LLEWELLYN RUN-PLUM RUN	MARION	WV	049	421125	N
FETTERMAN	TAYLOR	WV	091	010728	N 1982	LOCKWOOD	NICHOLAS	WV	067	421978	O
FINK CREEK (DRY FORK)	LEWIS	WV	041	241304	ON 1894	LOGAN-HOLDEN-DINGESS	LOGAN	WV	045	422815	N 1908
FIVE MILE-CARPENTER	KANAWHA	WV	039	243102	ON	LOGAN-HOLDEN-DINGESS	MINGO	WV	059	422815	N 1908
FLAT FORK	ROANE	WV	087	243862	ON 1897	LOGANSFORD	MARION	WV	049	423063	O 1907
FLATWOODS	BRAXTON	WV	007	244544	N 1969	LORENTZ	UPSHUR	WV	097	427403	N 1940
FOLLANSBEE	BROOKE	WV	009	247536	ON 1905	LOST RIVER(WHIP COVE EAST)	HARDY	WV	031	428519	N 1962
FORT GAY-HUBBARDSTOWN	WAYNE	WV	099	250140	N	LOUISA	WAYNE	WV	099	429046	O 1912
FOSTER CHAPEL	JACKSON	WV	035	252027	N 1961	LUCAS	HARRISON	WV	033	432062	ON 1910
FOURMILE-BRANCHLAND	LINCOLN	WV	043	252620	ON 1908	LYNN CAMP	WETZEL	WV	103	436178	N 1902
FOWLERSVILLE	BROOKE	WV	009	253116	N 1909	LYNNCAMP RUN	RITCHIE	WV	085	436240	O
GANDEEVILLE	ROANE	WV	087	010742	N 1981	MABSCOTT	RALEIGH	WV	081	004445	N
GARFIELD	JACKSON	WV	035	265681	ON 1940	MACFARLAN	RITCHIE	WV	085	438667	ON 1890
GARFIELD	WIRT	WV	105	265681	ON 1940	MACFARLAN	WIRT	WV	105	438667	ON 1890
GAS VALLEY	HANCOCK	WV	029	267324	N	MAGNOLIA	LOGAN	WV	045	440775	N
GAULEY MOUNTAIN	FAYETTE	WV	019	267851	N 1913	MAGNOLIA	MINGO	WV	059	440775	N
GAULEY MOUNTAIN	NICHOLAS	WV	067	267851	N 1913	MAHONE (SMITHSVILLE)	RITCHIE	WV	085	441395	N
GAY	JACKSON	WV	035	268006	ON 1907	MAJORSVILLE	MARSHALL	WV	051	441705	N 1904
GAY	ROANE	WV	087	268006	ON 1907	MAMMOTH (KELLY CREEK)	KANAWHA	WV	039	372898	ON 1915
GILBERT	MCDOWELL	WV	047	271983	N 1959	MANBAR	LOGAN	WV	045	443193	N
GILBERT	MINGO	WV	059	271983	N 1959	MANNINGTON	MARION	WV	049	443430	ON 1889
GILBERT	WYOMING	WV	109	271983	N 1959	MANN-OCEANA	LOGAN	WV	045	443999	N 1944
GILLESPIE RUN	RITCHIE	WV	085	272827	O	MANN-OCEANA	MINGO	WV	059	443999	N 1944
GLADE RUN	HARRISON	WV	033	274541	N 1966	MANN-OCEANA	WYOMING	WV	109	443999	N 1944
GLADY	POCAHONTAS	WV	075	274789	N 1954	MAPLE-WADESTOWN	MONONGALIA	WV	061	445595	N 1889
GLADY	RANDOLPH	WV	083	274789	N 1954	MASON	MASON	WV	053	451346	N
GLENN RUN	OHIO	WV	069	276711	O 1911	MAUD	WETZEL	WV	103	453175	O
GLENNVILLE	GILMER	WV	021	276866	ON 1892	MCGRAW	RALEIGH	WV	081	460654	N 1937
GLENNVILLE NORTH	GILMER	WV	021	004393	N 1892	MCGRAW	WYOMING	WV	109	460654	N 1937
GLENNVILLE SOUTH	BRAXTON	WV	007	276928	ONA 1965	MCKINLEY SCHOOL	MCDOWELL	WV	047	461460	N 1971
GLENNVILLE SOUTH	GILMER	WV	021	276928	ONA 1965	MEATHOUSE FORK-BRISTOL	DODDRIDGE	WV	017	464444	N
GOOSENECK (LOST RUN)	RITCHIE	WV	085	280850	ON 1890	MEATHOUSE FORK-BRISTOL	HARRISON	WV	033	464444	N
GRANNY CREEK-STOCKLY	CLAY	WV	015	285237	ON 1925	MELLIN	RITCHIE	WV	085	466552	N 1895
GRANNY CREEK-STOCKLY	ROANE	WV	087	285237	ON 1925	MERRITT CREEK-SALT ROCK	CABELL	WV	011	469032	ON 1924
GRANT TOWN-HAGANS	MARION	WV	049	285578	N 1911	MERRITT CREEK-SALT ROCK	WAYNE	WV	099	469032	ON 1924
GRANT TOWN-HAGANS	MONONGALIA	WV	061	285578	N 1911	MIDDLE SYCAMORE CREEK	CLAY	WV	015	471784	ON
GRANTSVILLE-ARNOLDSBURG	CALHOUN	WV	013	285671	N 1936	MIDDLEBOURNE	TYLER	WV	095	471815	O 1903
GREENWOOD	DODDRIDGE	WV	017	289918	ON 1920	MIDWAY-EXTRA	PUTNAM	WV	079	472807	N 1924
GREENWOOD	RITCHIE	WV	085	289918	ON 1920	MILFORD WEST	HARRISON	WV	033	474233	ON 1909
GRIFFITHSVILLE	LINCOLN	WV	043	291375	O 1907	MILTON	CABELL	WV	011	476248	ON 1903
GROUNDOG CREEK	JACKSON	WV	035	292584	N 1969	MINNORA	BRAXTON	WV	007	477674	N 1936
GUTHRIE	KANAWHA	WV	039	295173	N 1981	MINNORA	CALHOUN	WV	013	477674	N 1936
HAMLIN	LINCOLN	WV	043	301739	N 1903	MINNORA	ROANE	WV	087	477674	N 1936
HANY-COVE CREEK	WAYNE	WV	099	303940	N 1913	MONTGOMERY	FAYETTE	WV	019	482860	N 1957
HARDIN RUN	HANCOCK	WV	029	305335	ON	MONTGOMERY	KANAWHA	WV	039	482860	N 1957
HARMONY	ROANE	WV	087	306575	N	MOORESVILLE	MONONGALIA	WV	061	484038	ON 1915
HASTINGS-PINEY FORK	WETZEL	WV	103	309520	N 1896	MOUNDSVILLE	MARSHALL	WV	051	488657	O 1887
HAZEL GREEN-LAWFORD-BEREA	RITCHIE	WV	085	312093	ON	MOUNT ALTO (COTTAGEVILLE)	JACKSON	WV	035	488678	N 1932
HEADSVILLE	MINERAL	WV	057	312737	N 1966	MOUNT ALTO (COTTAGEVILLE)	MASON	WV	053	488678	N 1932
HEADSVILLE NORTH	MINERAL	WV	057	312768	N 1968	MOUNTAIN LAKE PARK	PRESTON	WV	077	489401	N 1954
HEATERS	BRAXTON	WV	007	313140	N 1900	MURPHY CREEK(FREEMANSBURG)	DODDRIDGE	WV	017	494610	ON 1916
HENDERSHOT	WOOD	WV	107	315775	O 1897	MURPHY CREEK(FREEMANSBURG)	LEWIS	WV	041	494610	ON 1916
HENDERSHOT-OGDIN	WOOD	WV	107	315806	ON 1864	NEPTUNE	JACKSON	WV	035	502510	N 1953
HENRIETTA	CALHOUN	WV	013	316843	O 1917	NEPTUNE	WOOD	WV	107	502510	N 1953
HERBERT	WAYNE	WV	099	317697	N	NEW CUMBERLAND	HANCOCK	WV	029	503440	N 1864
HERNSHAW-BULL CREEK	BOONE	WV	005	318193	N 1937	NEW ENGLAND	WOOD	WV	107	503688	N 1952
HERNSHAW-BULL CREEK	KANAWHA	WV	039	318193	N 1937	NEW HAVEN	MASON	WV	053	503998	ON
HICUMBOTOM RUN	KANAWHA	WV	039	321069	O 1917	NEW MILTON	DODDRIDGE	WV	017	504618	O 1920
HINTON	RALEIGH	WV	081	324262	N 1996	NEW MILTON NORTH	DODDRIDGE	WV	017	504470	ON 1920
HIRAM	TAYLOR	WV	091	324372	N 1970	NEW MILTON SOUTH	DODDRIDGE	WV	017	504649	ON 1965
HIXENBAUGH (CAPPO RUN)	MONONGALIA	WV	061	325192	O 1908	NEWBERNE	GILMER	WV	021	505393	O 1900
HIXENBAUGH (CAPPO RUN)	WETZEL	WV	103	325192	O 1908	NOBE	CALHOUN	WV	013	505980	N
HOGPEN RUN	PLEASANTS	WV	073	010761	ON 1898	NOBE	GILMER	WV	021	505980	N
HOLLIDAYS COVE	BROOKE	WV	009	328231	O 1907	OPEN FORK	CLAY	WV	015	526424	N
HOLLIDAYS COVE	HANCOCK	WV	029	328231	O 1907	OPEN FORK	FAYETTE	WV	019	526424	N
HOOKERSVILLE	NICHOLAS	WV	067	331269	N 1924	OPEN FORK	NICHOLAS	WV	067	526424	N
HOPKINS FORK-JARROLD VALL	BOONE	WV	005	331889	ON 1920	ORMA	CALHOUN	WV	013	528447	N
HOPKINS FORK-JARROLD VALL	RALEIGH	WV	081	331889	ON 1920	OVERHILL	UPSHUR	WV	097	531454	N 1967
HORSENECK	PLEASANTS	WV	073	333253	ON 1868	PALERMO (MUD RIVER)	LINCOLN	WV	043	536733	N
HORSEPEN CREEK	MCDOWELL	WV	047	333284	N	PARKSBURG	WOOD	WV	107	540174	ON 1966
HUFF CREEK	MCDOWELL	WV	047	337129	N 1963	PAX	FAYETTE	WV	019	004481	N 1977
HUFF CREEK	WYOMING	WV	109	337129	N 1963	PAX	RALEIGH	WV	081	004481	N 1977
HUNDRED	WETZEL	WV	103	339113	N 1949	PENNSBORO-TOLLGATE	RITCHIE	WV	085	549529	N
HUNTINGTON	CABELL	WV	011	340105	N 1931	PEYTONA-EMMONS	BOONE	WV	005	553311	N
HUNTINGTON	WAYNE	WV	099	340105	N 1931	PEYTONA-EMMONS	KANAWHA	WV	039	553311	N
HURRICANE CREEK	CABELL	WV	011	340601	N 1899	PHILLIPI	BARBOUR	WV	001	554063	N 1947
HURRICANE CREEK	PUTNAM	WV	079	340601	N 1899	PINE GROVE-CAMP RUN	WETZEL	WV	103	556698	O 1898
HUSHERS RUN	RITCHIE	WV	085	340663	N	PINEVILLE	WYOMING	WV	109	557411	N 1930
INDIAN CREEK	KANAW										

Field Name	County Name	State Sub	Co Code	Field Code	Field Type	Disc Year	Field Name	County Name	State Sub	Co Code	Field Code	Field Type	Disc Year
BERGER HILL NORTH	CROOK	WY	011	005027	OA	1983	BURNS	LARAMIE	WY	021	105461	O	1982
BERTHA	CAMPBELL	WY	005	058377	OA	1955	BURNT HOLLOW	CROOK	WY	011	005073	O	1982
BESSIE BOTTOM	UINTA	WY	041	007286	N	1983	BURNT WAGON	NATRONA	WY	025	106130	O	1976
BETHLEHEM	CAMPBELL	WY	005	059214	OA	1973	BUSH LAKE	SWEETWATER	WY	037	106961	N	1978
BETTY	CONVERSE	WY	009	059493	O	1976	BUSTER BASIN	SWEETWATER	WY	037	107170	O	1974
BIG CAT	JOHNSON	WY	019	015372	O	1998	BUTCHER KNIFE SPRINGS	UINTA	WY	041	107321	N	1971
BIG DRY CREEK	UINTA	WY	041	000414	N	1980	BUTLER	LARAMIE	WY	021	107383	O	1981
BIG HAND	CAMPBELL	WY	005	061749	OA	1970	BUTLER RANCH	CROOK	WY	011	107476	O	1958
BIG HOLLOW	ALBANY	WY	001	061966	O	1938	BUTTE	CAMPBELL	WY	005	000459	O	1980
BIG MAC	CAMPBELL	WY	005	000415	O	1985	BUTTE CREEK	CAMPBELL	WY	005	107631	O	1984
BIG MEDICINE BOW	CARBON	WY	007	062540	ONA	1935	BYRON	BIG HORN	WY	003	109205	ONA	1918
BIG MUDDY	CONVERSE	WY	009	062803	OA	1916	BYRON NW	BIG HORN	WY	003	109236	O	1957
BIG MUDDY EAST	CONVERSE	WY	009	062834	O	1961	BYRON SE	BIG HORN	WY	003	109267	OA	1955
BIG PINEY	SUBLETTE	WY	035	000864	ON	1964	CABALLO - FORT UNION	CAMPBELL	WY	005	015797	N	
BIG PINEY P SAND	SUBLETTE	WY	035	000416	OA	1938	CABIN	SUBLETTE	WY	035	010312	O	1986
BIG PINEY-LABARGE	LINCOLN	WY	023	000929	ON	1924	CABIN CANYON	CAMPBELL	WY	005	012338	O	1988
BIG PINEY-LABARGE	SUBLETTE	WY	035	000929	ON	1924	CABIN CREEK	CROOK	WY	011	111012	O	1958
BIG POLECAT	PARK	WY	029	063020	ONA	1916	CALAMITY	CONVERSE	WY	009	111730	OA	1975
BIG RIDGE	CARBON	WY	007	005415	ON	1990	CAMBRIDGE	CROOK	WY	011	114515	OA	1990
BIG SAND DRAW	FREMONT	WY	013	063485	ON	1918	CAMEL ROCK	SWEETWATER	WY	037	114629	O	1979
BIGFOOT	CAMPBELL	WY	005	013996	O	1991	CAMP CREEK	CAMPBELL	WY	005	115042	O	1962
BILLY CREEK	JOHNSON	WY	019	064880	N	1923	CAMPBELL RIDGE	FREMONT	WY	013	000470	OA	1980
BIRCH CREEK	SUBLETTE	WY	035	065221	N	1957	CANAL	NATRONA	WY	025	116530	O	1986
BIRD CANYON	LINCOLN	WY	023	065396	N	1971	CANCUN	CAMPBELL	WY	005	012136	O	1988
BIRD CANYON	SUBLETTE	WY	035	065396	N	1971	CANDY DRAW	CAMPBELL	WY	005	009409	O	1985
BIRD CANYON	SWEETWATER	WY	037	065396	N	1971	CANVAS BACK	NIOBRARA	WY	027	005084	O	1982
BISHOP RANCH	CAMPBELL	WY	005	066244	OA	1963	CANYON CREEK	SWEETWATER	WY	037	118328	N	1941
BISHOP RANCH EAST	CAMPBELL	WY	005	008807	OA	1984	CARDINAL	CAMPBELL	WY	005	119568	OA	1966
BISHOP RANCH SOUTH	CAMPBELL	WY	005	066275	OA	1968	CARR CREEK	CROOK	WY	011	008810	O	1984
BISON BASIN	FREMONT	WY	013	066461	OA	1929	CARSON	CAMPBELL	WY	005	121862	ONA	1969
BITTER CREEK	SWEETWATER	WY	037	067019	N	1962	CARSON WEST	CAMPBELL	WY	005	122017	OA	1976
BLACK BANK	CROOK	WY	011	067593	O	1966	CARTER	CONVERSE	WY	009	122048	O	1969
BLACK BILL	CAMPBELL	WY	005	012326	OA	1988	CARVNER	FREMONT	WY	013	014902	OA	1994
BLACK BUTTE	SUBLETTE	WY	035	067934	N	1984	CASPER CREEK NORTH	NATRONA	WY	025	124156	ONA	1925
BLACK BUTTE CREEK	SWEETWATER	WY	037	067965	N	1959	CASPER CREEK SOUTH	NATRONA	WY	025	124187	ON	1919
BLACK JACK	LINCOLN	WY	023	068399	N	1976	CASTLE CREEK	NATRONA	WY	025	124776	ON	1947
BLACK MOUNTAIN	HOT SPRINGS	WY	017	068461	OA	1924	CASTLE GARDEN	FREMONT	WY	013	124900	N	1948
BLACK MOUNTAIN	WASHAKIE	WY	043	068461	OA	1924	CATAMOUNT	CONVERSE	WY	009	015772	O	1995
BLACK ROCK DRAW	CAMPBELL	WY	005	000934	ON	1981	CCC ROAD	SUBLETTE	WY	035	008076	O	1984
BLACK THUNDER	WESTON	WY	045	068647	OA	1953	CEDAR BREAKS	SWEETWATER	WY	037	005087	N	1977
BLACKMORE	CAMPBELL	WY	005	069418	O	1977	CEDAR DRAW	CAMPBELL	WY	005	008459	OA	1999
BLIZZARD	CONVERSE	WY	009	071823	O	1986	CEDAR GAP	FREMONT	WY	013	127869	N	1984
BLUE FOREST	SWEETWATER	WY	037	060093	N	1983	CEDAR GULCH	NIOBRARA	WY	027	127939	OA	1974
BLUE GAP	CARBON	WY	007	075208	N	1974	CEDAR GULCH WEST	NIOBRARA	WY	027	000978	O	1978
BLUE GOOSE	CARBON	WY	007	013998	N	1991	CEDAR RIDGE	CARBON	WY	007	005088	O	1982
BLUE HILL	CONVERSE	WY	009	075343	OA	1988	CELLARS RANCH	JOHNSON	WY	019	128923	OA	1960
BLUE SPRINGS EAST	HOT SPRINGS	WY	017	012697	O	1955	CENTENNIAL	HOT SPRINGS	WY	017	129202	O	1992
BLUEBIRD	CAMPBELL	WY	005	008055	ON	1984	CEPO	SWEETWATER	WY	037	014208	N	1992
BOBCAT CREEK	CONVERSE	WY	009	000938	OA	1979	C-H	CAMPBELL	WY	005	110423	OA	1967
BOGGY CREEK	NIOBRARA	WY	027	077963	OA	1971	CHALK BLUFFS	LARAMIE	WY	021	000982	OA	1981
BOGIE DRAW	CAMPBELL	WY	005	005041	OA	1982	CHALK HILLS	CAMPBELL	WY	005	012138	OA	1987
BOLTON CREEK	NATRONA	WY	025	079203	O	1920	CHAN	CAMPBELL	WY	005	131822	ON	1968
BONANZA	BIG HORN	WY	003	079668	O	1950	CHAPMAN DRAW	CARBON	WY	007	000215	N	1981
BONE PILE	CAMPBELL	WY	005	080017	OA	1972	CHARLES	NIOBRARA	WY	027	133806	O	1998
BONNEVILLE	FREMONT	WY	013	080288	N	1971	CHEROKEE CREEK	CARBON	WY	007	135790	N	1959
BOONE DOME	NATRONA	WY	025	081032	N	1923	CHEROKEE RIDGE	SWEETWATER	WY	037	135883	O	1961
BOOTON	CAMPBELL	WY	005	081528	OA	1966	CHERRY ANTICLINE	BIG HORN	WY	003	136069	O	1960
BORDER	CAMPBELL	WY	005	081838	O	1969	CHEYENNE	LARAMIE	WY	021	137154	N	1979
BORIE	LARAMIE	WY	021	082086	OA	1949	CHEYENNE RIDGE	WESTON	WY	045	000988	ON	1981
BOULDER DOME	FREMONT	WY	013	080061	O	1984	CHEYENNE RIVER	NIOBRARA	WY	027	137247	OA	1953
BOULDER GULCH	HOT SPRINGS	WY	017	000946	OA	1981	CHEYENNE RIVER	WESTON	WY	045	137247	OA	1953
BOWER	CONVERSE	WY	009	084091	O	1973	CHICKEN CREEK	UINTA	WY	041	138084	O	1982
BOWMAN HILL	CAMPBELL	WY	005	084630	O	1977	CHIMNEY BUTTE	LINCOLN	WY	023	139262	N	1958
BOX CREEK	CONVERSE	WY	009	084907	O	1955	CHIMNEY BUTTE	SUBLETTE	WY	035	139262	N	1958
BOYSEN	FREMONT	WY	013	086168	N	1978	CHIMNEY ROCK	SWEETWATER	WY	037	139355	O	1956
BOZEMAN TRAIL	JOHNSON	WY	019	090018	OA	1985	CHIVINGTON	LARAMIE	WY	021	140370	OA	1976
BRACKEN	CAMPBELL	WY	005	086535	OA	1970	CHIVINGTON SOUTH	LARAMIE	WY	021	008083	O	1984
BRADY	SWEETWATER	WY	037	087651	N	1972	CHUGSPRING	PLATTE	WY	031	142120	N	1975
BREAKS	CAMPBELL	WY	005	089950	O	1976	CHURCH BUTTES	SWEETWATER	WY	037	142300	N	1946
BREEN	CAMPBELL	WY	005	090658	OA	1967	CHURCH BUTTES	UINTA	WY	041	142300	N	1956
BRENNAN	CAMPBELL	WY	005	090934	OA	1980	CIRCLE RIDGE	FREMONT	WY	013	142982	OA	1923
BRENNER DRAW	NIOBRARA	WY	027	094003	O	1985	CITY	PARK	WY	029	000503	O	1979
BRENNING BASIN	CONVERSE	WY	009	091061	O	1902	CLABAUGH	CAMPBELL	WY	005	144176	O	1964
BRIDGE CREEK	NIOBRARA	WY	027	091557	O	1948	CLARETON	NIOBRARA	WY	027	145168	OA	1950
BRIDGE DRAW	CAMPBELL	WY	005	000442	OA	1980	CLARETON	WESTON	WY	045	145168	OA	1950
BRIDGER TRAIL	PARK	WY	029	000444	N	1980	CLARETON SW	WESTON	WY	045	145194	O	1969
BRIGHT	NIOBRARA	WY	027	091960	OA	1980	CLARK RANCH	NATRONA	WY	025	145602	OA	1955
BRISLAWN	CROOK	WY	011	012334	OA	1988	CLAY BUTTES	SWEETWATER	WY	037	015771	N	
BRONCO	CAMPBELL	WY	005	093727	OA	1977	CLEAR CREEK	UINTA	WY	041	147121	ON	1979
BROOKS DRAW	CONVERSE	WY	009	005059	OA	1982	CLEARWATER	CAMPBELL	WY	005	147834	O	1993
BROOKS DRAW	NATRONA	WY	025	005059	OA	1982	CLOVERLY	BIG HORN	WY	003	009024	O	1985
BROOKS DRAW	NIOBRARA	WY	027	005059	OA	1982	CLUBHOUSE	CAMPBELL	WY	005	010336	OA	1985
BROOKS RANCH	CONVERSE	WY	009	094502	O	1957	COAL CREEK	CAMPBELL	WY	005	149927	O	1998
BROOKS RANCH	NATRONA	WY	025	094502	O	1957	COAL GULCH	CARBON	WY	007	149989	N	1979
BROSA DRAW	CROOK	WY	011	012918	O	1989	CODY	PARK	WY	029	150981	OA	1976
BROWNING	CARBON	WY	007	095897	O	1969	COLE CREEK	CONVERSE	WY	009	152376	OA	1938
BROWNS HILL	CARBON	WY	007	096120	N	1976	COLE CREEK	NATRONA	WY	025	152376	OA	1938
BRUFF	LINCOLN	WY	023	096898	N	1969	COLE CREEK NE	NATRONA	WY	025	152407	O	1954
BRUFF	SWEETWATER	WY	037	096898	N	1969	COLE CREEK SOUTH	CONVERSE	WY	009	152438	OA	1948
BRUFF	UINTA	WY	041	096898	N	1969	COLE NE	CONVERSE	WY	009	006102	O	1983
BRUSH	LARAMIE	WY	021	097598	N	1972	COLE SPRINGS DRAW	CARB					

WYOMING

Field Name	County Name	State Sub	Co Code	Field Code	Field Disc Type	Year	Field Name	County Name	State Sub	Co Code	Field Code	Field Disc Type	Year
CRAVEN CREEK	LINCOLN	WY	023	000534	N	1977	ENIGMA	WASHAKIE	WY	043	005451	O	1987
CRAWFORD DRAW	JOHNSON	WY	019	008811	O	1984	ENOS CREEK	HOT SPRINGS	WY	017	225956	ON	1923
CRAZY WOMAN SOUTH	JOHNSON	WY	019	169039	O	1956	ENYARD DRAW	CAMPBELL	WY	005	005169	OA	1982
CRESTON	CARBON	WY	007	170155	N	1959	ESPY	CARBON	WY	007	228444	ON	1964
CRESTON SE	CARBON	WY	007	170174	N	1977	ESSEX MOUNTAIN	SWEETWATER	WY	037	000590	N	1980
CROOKED CANYON	SWEETWATER	WY	037	171380	N	1975	FABIAN DITCH	LINCOLN	WY	023	233118	N	1976
CROOKS CREEK	FREMONT	WY	013	014011	N	1991	FABIAN DITCH	SWEETWATER	WY	037	233118	N	1976
CROOKS GAP	FREMONT	WY	013	171457	OA	1944	FAIRWAY	SWEETWATER	WY	037	234188	N	1994
CRYSTAL CREEK	BIG HORN	WY	003	173503	O	1919	FALCON RIDGE	CAMPBELL	WY	005	014017	OA	1978
CULP DRAW	CAMPBELL	WY	005	174205	OA	1975	FD	CAMPBELL	WY	005	000596	ON	1979
CULP DRAW	JOHNSON	WY	019	174205	OA	1975	FELIX	CAMPBELL	WY	005	238428	O	1982
CUTLASS	SUBLETTE	WY	035	175782	N	1981	FENCE CREEK	CAMPBELL	WY	005	238800	O	1968
CUTLER	CAMPBELL	WY	005	175789	O	1970	FENCE CREEK	SHERIDAN	WY	033	238800	O	1968
CYCLONE CANYON	CROOK	WY	011	176252	O	1972	FENTON	CAMPBELL	WY	005	239048	O	1972
DALE	LARAMIE	WY	021	178698	O	1981	FERGUSON RANCH	PARK	WY	029	239451	O	1963
DALE NORTH	LARAMIE	WY	021	178791	O	1984	FERRIS EAST	CARBON	WY	007	239730	O	1919
DALLAS	FREMONT	WY	013	178946	O	1884	FERRIS WEST	CARBON	WY	007	239761	ON	1923
DANKER NORTH	PARK	WY	029	180279	ON	1948	FETTER	CONVERSE	WY	009	000598	OA	1979
DAY BUTTE	FREMONT	WY	013	010709	O	1986	FIDDLER CREEK	WESTON	WY	045	240281	OA	1948
DEAD HORSE CREEK	CAMPBELL	WY	005	184023	OA	1957	FIDDLER CREEK EAST	WESTON	WY	045	000600	OA	1948
DEAD HORSE CREEK SOUTH	CAMPBELL	WY	005	184054	OA	1961	FIGURE FOUR CANYON	SUBLETTE	WY	035	240880	N	1959
DEADMAN CREEK	CROOK	WY	011	184088	OA	1973	FILLMORE	CARBON	WY	007	240994	N	1977
DEADMAN WASH	SWEETWATER	WY	037	184091	N	1973	FILLMORE	SWEETWATER	WY	037	240994	N	1977
DEAVER	BIG HORN	WY	003	184426	O	1954	FINLEY DRAW	CONVERSE	WY	009	005179	OA	1982
DEAVER NORTH	BIG HORN	WY	003	184457	O	1960	FINN-SHURLEY	WESTON	WY	045	008129	O	1963
DEAVER NORTH	PARK	WY	029	184457	O	1960	FIREPLACE ROCK	SWEETWATER	WY	037	241684	N	1978
DEEP CREEK	CARBON	WY	007	185232	O	1950	FISH	CAMPBELL	WY	005	241769	O	1985
DEEP DRAW	CAMPBELL	WY	005	011384	O	1987	FISH CREEK	NATRONA	WY	025	241800	ON	1951
DEEP GULCH	CARBON	WY	007	185335	N	1976	FISHING LAKE	CAMPBELL	WY	005	012358	O	1988
DEER CREEK	CONVERSE	WY	009	185542	O	1950	FIVE MILE	BIG HORN	WY	003	243040	N	1952
DEER CREEK II	FREMONT	WY	013	009725	N	1986	FIVE MILE GULCH	SWEETWATER	WY	037	243114	ON	1977
DEER FLY	CAMPBELL	WY	005	008102	O	1984	FLASHLIGHT	BIG HORN	WY	003	243707	O	1970
DEER FLY SOUTH	CAMPBELL	WY	005	014219	O	1992	FLAT DRAW	CAMPBELL	WY	005	243831	OA	1968
DELANEY RIM	SWEETWATER	WY	037	186928	ON	1976	FLAT LAND	LARAMIE	WY	021	001078	O	1981
DEMOTT DRAW	CAMPBELL	WY	005	008103	O	1984	FLAT TOP	CONVERSE	WY	009	244110	ON	1959
DEMOTT DRAW WEST	CAMPBELL	WY	005	014220	OA	1992	FLAT TOP EAST	CONVERSE	WY	009	000601	O	1980
DENNELL DRAW	CAMPBELL	WY	005	005132	OA	1982	FLORIDA	CAMPBELL	WY	005	010407	OA	1985
DENNELL DRAW	CONVERSE	WY	009	005132	OA	1982	FLORIDA	CROOK	WY	011	010407	OA	1985
DERBY	FREMONT	WY	013	189262	O	1921	FLY DRAW	CONVERSE	WY	009	002948	OA	1975
DERRICK DRAW	CONVERSE	WY	009	012948	ON	1989	FLYING E	JOHNSON	WY	019	246906	O	1975
DESERT FLATS	SWEETWATER	WY	037	189523	N	1973	FOGARTY CREEK	SUBLETTE	WY	035	247460	N	1975
DESERT ROSE	SWEETWATER	WY	037	010711	N	1986	FONTENELLE	LINCOLN	WY	023	247860	N	1974
DESERT SPRINGS	SWEETWATER	WY	037	189541	ON	1958	FONTENELLE	SWEETWATER	WY	037	247860	N	1974
DESERT SPRINGS EAST	SWEETWATER	WY	037	189572	O	1965	FONTENELLE II	LINCOLN	WY	023	000607	N	1974
DESERT SPRINGS WEST	SWEETWATER	WY	037	189634	ONA	1959	FORBES	SWEETWATER	WY	037	248249	N	1979
DEWEY DOME	WESTON	WY	045	190161	O	1927	FORGEY	NATRONA	WY	025	249117	OA	1969
DIAMOND DOME	CARBON	WY	007	190929	N	1953	FORTIFICATION CREEK	JOHNSON	WY	019	251690	O	1957
DIAMOND RANCH	CARBON	WY	007	191053	O	1957	FOSTER	CROOK	WY	011	252000	O	1957
DICKIE	HOT SPRINGS	WY	017	191518	O	1953	FOSTER GULCH	BIG HORN	WY	003	252052	O	1974
DILLINGER RANCH	CAMPBELL	WY	005	192324	OA	1964	FOUR HORSE	WESTON	WY	045	000611	O	1979
DILLINGER RANCH EAST	CAMPBELL	WY	005	000559	ON	1979	FOUR MILE GULCH	SWEETWATER	WY	037	012362	N	1988
DILTS	CONVERSE	WY	009	000560	ON	1980	FOURBEAR	PARK	WY	029	252744	OA	1928
DINES	SWEETWATER	WY	037	010370	N	1986	FOURCHE	CAMPBELL	WY	005	001093	OA	1981
DINTY MOORE RESERVOIR	FREMONT	WY	013	193192	N	1961	FOURMILE	JOHNSON	WY	019	005189	OA	1982
DITTO LAKE	CAMPBELL	WY	005	014423	O	1993	FOURTEEN MILE	WASHAKIE	WY	043	252961	N	1952
DIVIDE	CARBON	WY	007	193471	O	1978	FRANKS FORK	PARK	WY	029	255395	O	1948
DIXON	CARBON	WY	007	193998	N	1991	FRANNIE	PARK	WY	029	255550	OA	1928
DOBIE CREEK	BIG HORN	WY	003	194518	N	1978	FREEDOM	BIG HORN	WY	003	256697	O	1998
DOCTOR DITCH	PARK	WY	029	194733	N	1974	FREIGHTER GAP	SWEETWATER	WY	037	001097	N	1981
DODGE RIM	SWEETWATER	WY	037	014014	N	1991	FRENCHIE DRAW	FREMONT	WY	013	257875	N	1961
DOE	CAMPBELL	WY	005	012153	OA	1988	FRENCHIE DRAW	NATRONA	WY	025	257875	N	1961
DOG SPRING	UINTA	WY	041	010371	N	1986	FRWEN	SWEETWATER	WY	037	013371	N	1990
DOGIE	NIOBRARA	WY	027	000566	OA	1954	FRISBY SOUTH	WASHAKIE	WY	043	258526	OA	1949
DOLIS HILLS	FREMONT	WY	013	195836	N	1959	FRISON	WASHAKIE	WY	043	258588	O	1970
DON DRAW	CONVERSE	WY	009	196665	OA	1972	FRITZ	BIG HORN	WY	003	258619	ON	1981
DONKEY CREEK	CROOK	WY	011	196952	ON	1953	FROG CREEK	CONVERSE	WY	009	258734	ON	1972
DONKEY CREEK NORTH	CROOK	WY	011	196983	OA	1960	FROG CREEK	WESTON	WY	045	258734	ON	1972
DOUBLE SHIELD	CAMPBELL	WY	005	199537	O	1973	FULLER RESERVOIR	FREMONT	WY	013	259952	ON	1977
DOUD SE	CAMPBELL	WY	005	012157	O	1987	G P DOME	CARBON	WY	007	262271	O	1920
DOUGLAS SOUTH	CONVERSE	WY	009	200114	O	1946	GAITHER DRAW	CAMPBELL	WY	005	001106	O	1981
DRIPPING ROCK	SWEETWATER	WY	037	008113	N	1984	GALE	SWEETWATER	WY	037	263495	N	1980
DRISCOLL CREEK	CAMPBELL	WY	005	202951	OA	1962	GAME HILL	TETON	WY	039	005198	N	1982
DRISCOLL CREEK	CROOK	WY	011	202951	OA	1962	GAP	CAMPBELL	WY	005	264545	O	1987
DRY CREEK	JOHNSON	WY	019	203602	O	1974	GAP ROAD	SWEETWATER	WY	037	005199	N	1983
DRY FORK	CONVERSE	WY	009	203633	OA	1970	GARLAND	BIG HORN	WY	003	265805	ON	1906
DRY GULCH	CAMPBELL	WY	005	001038	O	1982	GARLAND	PARK	WY	029	265805	ON	1906
DRY GULCH SOUTH	CAMPBELL	WY	005	008114	O	1984	GARNER LAKE	CAMPBELL	WY	005	266022	OA	1966
DUBOIS	FREMONT	WY	013	204114	O	1946	GARNER LAKE NORTH	CAMPBELL	WY	005	013687	O	1991
DUCK CREEK	CAMPBELL	WY	005	204486	O	1967	GARRISON DRAW	NATRONA	WY	025	266555	O	1972
DUCK NEST CREEK	CAMPBELL	WY	005	000571	O	1979	GAS DRAW	CAMPBELL	WY	005	267262	OA	1967
DULL	CONVERSE	WY	009	205385	O	1970	GAS DRAW EAST	CAMPBELL	WY	005	267264	OA	1975
DUNES	CARBON	WY	007	206377	N	1981	GEARY DOME	CONVERSE	WY	009	000618	OA	1980
DUNLAP	CAMPBELL	WY	005	206687	O	1986	GEARY NORTH	NATRONA	WY	025	268526	OA	1968
DURHAM	LARAMIE	WY	021	207493	ON	1978	GEBO	HOT SPRINGS	WY	017	268619	OA	1943
DUTCH	CAMPBELL	WY	005	208315	OA	1975	GEORGE RANCH	WESTON	WY	045	269673	OA	1961
DUTCH RESERVOIR	CAMPBELL	WY	005	007860	O	1982	GIBBS	CAMPBELL	WY	005	271363	OA	1970
DUTTON CREEK	CARBON	WY	007	208485	ON	1927	GIBBS NORTH	CAMPBELL	WY	005	012537	O	1988
DUTTON CREEK NORTH	CARBON	WY	007	208516	OA	1963	GIBBS SOUTH	CAMPBELL	WY	005	271456	OA	1978
DUVALL RANCH	CAMPBELL	WY	005	208609	OA	1964	GIBSON DRAW	CONVERSE	WY	009	271518	O	1971
EAGLE ROCK	CAMPBELL	WY	005	000575	O	1980	GILBERT LAKE	CONVERSE	WY	009	272014	O	1960
EAST DRAW	CAMPBELL	WY	005	012162	OA	1987	GIRRARD	FREMONT	WY	013	274027	N	1972
EAST FORK	CAMPBELL	WY	005	211796	O	1985	GLASNER	FREMONT	WY	013	275254	N	1970
ECHEETA	CAMPBELL	WY	005	009134	OA	1985	GLASSCOCK HOLLOW	UINTA	WY	041	275363	N	1980
ECHO SPRINGS	CARBON	WY	007	212798	ONA	1976	GLASSER DRAW	CAMPBELL	WY	005	005208	ON	1982
ECHO SPRINGS	SWEETWATER	WY	037	212798	ONA	1976	GLENROCK	CONVERSE	WY	009	276804	OA	1949
EDSEL	CROOK	WY	011	215521	OA	1981	GLENROCK SOUTH	CONVERSE	WY	009	276835	OA	1950
EIGHTY-FIVE CREEK	CAMPBELL	WY	005	010379	O	1986	GLO	CAMPBELL	WY	005	008142	O	1984
EINAR	CAMPBELL	WY	005	010380	O	1985	GLO NORTH	CAMPBELL	WY	005	009027	O	1985
EITEL	CROOK	WY	011	216190	O	1976	GOER DRAW	CAMPBELL	WY	005	006113	O	1983
ELK BASIN	PARK	WY	029	218981	ONA	1915	GOLD MINE DRAW	CAMPBELL	WY	005	272008	O	1975
ELK BASIN SOUTH	PARK	WY	029	219043	ON	1945	GOLDEN EAGLE	HOT SPRINGS	WY	017	278339	ONA	1918
ELK CREEK	CAMPBELL	WY	005	219198	OA	1987	GOLDEN GOOSE	FREMONT	WY	013	278370	OA	1966
ELK DRAW	CAMPBELL	WY	005	005158	N	1983	GOLDEN PRAIR						

Field Name	County Name	State Sub	Co Code	Field Code	Field Disc Type Year	Field Name	County Name	State Sub	Co Code	Field Code	Field Disc Type Year
GRASSLAND WEST	CAMPBELL	WY	005	286000	OA 1969	JAZBO	CAMPBELL	WY	005	001387	O 1998
GRAY	CAMPBELL	WY	005	286353	O 1966	JB	CROOK	WY	011	011451	O 1987
GRAY SOUTH	CAMPBELL	WY	005	000634	O 1980	JEFFERS DRAW	CAMPBELL	WY	005	008816	O 1984
GREASEWOOD	NIOBRARA	WY	027	287190	O 1983	JEFFERSON	SUBLETTE	WY	035	356812	N 1982
GREASEWOOD WEST	NIOBRARA	WY	027	017151	O 2002	JEPSON DRAW	JOHNSON	WY	019	358005	ON 1974
GREAT DIVIDE	SWEETWATER	WY	037	287603	N 1978	JEWEL	CROOK	WY	011	358827	O 1961
GREEN RIVER BEND	LINCOLN	WY	023	288461	N 1958	JIGGS THOMPSON	NIOBRARA	WY	027	359223	OA 1962
GREEN RIVER BEND	SUBLETTE	WY	035	288461	N 1958	JIGGS THOMPSON	WESTON	WY	045	359223	OA 1962
GREEN RIVER BLUFFS	SUBLETTE	WY	035	288492	N 1959	JIGGS THOMPSON NORTH	WESTON	WY	045	014451	O 1993
GREYBULL	BIG HORN	WY	003	290972	ONA 1907	JOE CREEK	CAMPBELL	WY	005	360743	O 1970
GREYBULL WEST	BIG HORN	WY	003	291003	N 1952	JOHNSON	CAMPBELL	WY	005	361797	O 1974
GRIEVE	NATRONA	WY	025	291220	ONA 1954	JOHNSON DRAW	SUBLETTE	WY	035	007115	N 1960
GRIEVE NORTH	NATRONA	WY	025	291227	ON 1974	JONAH	SUBLETTE	WY	035	001495	O 1977
GUN	LARAMIE	WY	021	005222	OA 1982	JONES	WESTON	WY	045	363037	O 1980
GUTHREY	CROOK	WY	011	295111	OA 1963	JONES DRAW	NATRONA	WY	025	010485	OA 1985
HA CREEK	CAMPBELL	WY	005	297767	OA 1974	JOSS	CONVERSE	WY	009	364401	O 1958
HA CREEK	WESTON	WY	045	297767	OA 1974	JOY DRAW	CAMPBELL	WY	005	012201	O 1987
HAIGHT	CAMPBELL	WY	005	000642	O 1978	JOYCE CREEK	SWEETWATER	WY	037	364711	ON 1958
HAL	CAMPBELL	WY	005	008814	O 1984	JOYCES	CAMPBELL	WY	005	010779	OA 1986
HALF MOON	PARK	WY	029	299600	O 1944	JUNCTION	CAMPBELL	WY	005	366239	O 1980
HALLVILLE	SWEETWATER	WY	037	300747	O 1963	JUNIPER DRAW	JOHNSON	WY	019	366490	OA 1976
HALVERSON	CAMPBELL	WY	005	301105	OA 1961	K BAR	CAMPBELL	WY	005	367740	O 1976
HALVERSON NORTH	CAMPBELL	WY	005	001289	O 1998	KAMON	CAMPBELL	WY	005	000677	O 1978
HAMILTON DOME	HOT SPRINGS	WY	017	301522	OA 1918	KANE	CAMPBELL	WY	005	368790	OA 1966
HAMM	CAMPBELL	WY	005	301894	OA 1967	KANSON DRAW	FREMONT	WY	013	369026	N 1974
HAMPSHIRE	WESTON	WY	045	302355	O 1953	KARA	CROOK	WY	011	369193	OA 1955
HANAWAY DRAW	CROOK	WY	011	008151	O 1984	KAYCEE	JOHNSON	WY	019	005562	O 1977
HANCOCK DRAW	NIOBRARA	WY	027	009137	O 1985	KAYE	CONVERSE	WY	009	370712	ON 1969
HAND CREEK	HOT SPRINGS	WY	017	005230	O 1983	KAYE	NIOBRARA	WY	027	370712	ON 1969
HANSEN DRAW	SWEETWATER	WY	037	303521	N 1977	KAYE SOUTH	NIOBRARA	WY	027	000679	OA 1980
HAPPY HOLLOW	CONVERSE	WY	009	304312	OA 1975	KEYHOLE	CROOK	WY	011	377300	O 1967
HAPPY SPRINGS	FREMONT	WY	013	304374	ON 1950	KEYTON ROAD	WESTON	WY	045	377777	O 1976
HAPS DRAW	CONVERSE	WY	009	304734	OA 1975	KICKEN DRAW	CAMPBELL	WY	005	008817	O 1984
HARPER DRAW	CAMPBELL	WY	005	001293	O 1998	KIEHL	CROOK	WY	011	378300	OA 1972
HARTZOG DRAW	CAMPBELL	WY	005	308943	OA 1976	KIEHL WEST	CROOK	WY	011	010497	O 1985
HARTZOG DRAW	JOHNSON	WY	019	308943	OA 1976	KING DOME	HOT SPRINGS	WY	017	379401	O 1964
HARTZOG DRAW EAST	CAMPBELL	WY	005	008153	ON 1984	KINGSBURY CREEK	CAMPBELL	WY	005	380145	ON 1968
HARVEY DRAW	CONVERSE	WY	009	309028	O 1975	KINGSBURY ROAD	CAMPBELL	WY	005	006130	O 1983
HAT CREEK	NIOBRARA	WY	027	309582	OA 1971	KINNEY	SWEETWATER	WY	037	000866	ON 1959
HATCH	JOHNSON	WY	019	309706	O 1980	KINNEY RIM	SWEETWATER	WY	037	008188	O 1983
HATFIELD	CARBON	WY	007	309892	ON 1923	KIRBY CREEK	HOT SPRINGS	WY	017	381323	ON 1918
HAVEN	SWEETWATER	WY	037	310171	N 1977	KIRBY DRAW	FREMONT	WY	013	381354	ONA 1954
HAWK POINT	CAMPBELL	WY	005	010459	OA 1986	KIRK	FREMONT	WY	013	381509	N 1954
HAWK SPRINGS	GOSHEN	WY	015	008156	OA 1983	KITTY	CAMPBELL	WY	005	382222	ONA 1965
HAWKEYE	CAMPBELL	WY	005	310388	O 1988	KOHLER	FREMONT	WY	013	385160	O 1970
HAY	CAMPBELL	WY	005	001177	O 1981	KREJCI	NIOBRARA	WY	027	387346	O 1960
HAY CREEK	WESTON	WY	045	310822	OA 1949	KREJCI NORTH	NIOBRARA	WY	027	387377	O 1964
HAY RESERVOIR	SWEETWATER	WY	037	310871	N 1976	KUEHNE RANCH	CAMPBELL	WY	005	388261	OA 1965
HAYBARN	FREMONT	WY	013	001178	OA 1981	KUEHNE RANCH EAST	CAMPBELL	WY	005	388270	OA 1972
HAYSTACK	CARBON	WY	007	311597	N 1978	KUEHNE RANCH NE	CAMPBELL	WY	005	010498	O 1985
HAYSTACK	SWEETWATER	WY	037	311597	N 1978	KUEHNE RANCH SE	CAMPBELL	WY	005	388292	OA 1967
HEART MOUNTAIN	PARK	WY	029	313109	N 1948	KUMMERLE	WESTON	WY	045	388323	O 1948
HEATH	CROOK	WY	011	313171	OA 1970	KUMMERFELD	CROOK	WY	011	388509	OA 1960
HELDT DRAW	CAMPBELL	WY	005	314650	ON 1973	KUMMERFELD WEST	CROOK	WY	011	388540	OA 1960
HELDT DRAW	JOHNSON	WY	019	314650	ON 1973	LA PRELE	CONVERSE	WY	009	392045	N 1964
HELLS DRAW	CAMPBELL	WY	005	010462	OA 1985	LABARGE	LINCOLN	WY	023	390557	ONA 1924
HELLS HALF ACRE	NATRONA	WY	025	315200	N 1977	LABARGE	SUBLETTE	WY	035	390557	ONA 1924
HENRY	UINTA	WY	041	316798	OA 1980	LAD	CROOK	WY	011	393774	OA 1971
HENRY SOUTH	UINTA	WY	041	009029	ON 1984	LAK RANCH	WESTON	WY	045	008195	OA 1984
HERRICK	ALBANY	WY	001	318503	O 1947	LAKE CREEK	HOT SPRINGS	WY	017	395858	OA 1925
HIAWATHA	SWEETWATER	WY	037	320139	N 1928	LAKE RIDGE	SUBLETTE	WY	035	001536	N 1981
HICKEY MOUNTAIN	UINTA	WY	041	000651	N 1981	LAMB	BIG HORN	WY	003	399237	OA 1913
HIDDEN DOME	WASHAKIE	WY	043	000652	ON 1918	LAMONT	CARBON	WY	007	399609	N 1961
HIGGINS	SWEETWATER	WY	037	321534	N 1969	LANCE CREEK	NIOBRARA	WY	027	400136	ONA 1918
HIGH ROAD	CAMPBELL	WY	005	008815	OA 1984	LANCE CREEK EAST	NIOBRARA	WY	027	400167	ON 1919
HILDA	CAMPBELL	WY	005	011436	OA 1987	LANDER	FREMONT	WY	013	400260	OA 1909
HILIGHT	CAMPBELL	WY	005	322681	ON 1969	LANE	CAMPBELL	WY	005	400725	O 1979
HINES	CAMPBELL	WY	005	323952	O 1971	LANEY	CAMPBELL	WY	005	401004	O 1988
HIRSCH	CAMPBELL	WY	005	324479	OA 1986	LANEY WASH	SWEETWATER	WY	037	011465	N 1979
HOBACK III	SUBLETTE	WY	035	016633	N 1970	LAZEART	LINCOLN	WY	023	008839	O 1984
HOE CREEK	CAMPBELL	WY	005	326185	OA 1964	LAZY B	CAMPBELL	WY	005	405747	O 1969
HOGS DRAW	CONVERSE	WY	009	326899	O 1974	LEBAR	CONVERSE	WY	009	407135	O 1962
HOGSBACK	LINCOLN	WY	023	326805	N 1955	LEE DRAW	CAMPBELL	WY	005	001556	O 1981
HOGSBACK	SUBLETTE	WY	035	326805	N 1955	LEGACY	SWEETWATER	WY	037	013005	OA 1988
HOGSBACK SOUTH	LINCOLN	WY	023	008166	N 1984	LEIMSER	NIOBRARA	WY	027	409026	OA 1965
HOGSBACK SOUTH	SUBLETTE	WY	035	008166	N 1984	LEO	SWEETWATER	WY	037	410328	O 1975
HOLLER DRAW	JOHNSON	WY	019	327967	ON 1974	LEROY	UINTA	WY	041	411227	
HOME	CAMPBELL	WY	005	329800	O 1981	LEUCITE HILLS	SWEETWATER	WY	037	411723	O 1969
HOMESTEAD	BIG HORN	WY	003	330060	OA 1969	LEVERETT	NIOBRARA	WY	027	411893	O 1954
HOOVER GULCH	CAMPBELL	WY	005	331371	OA 1972	LEWIS	CAMPBELL	WY	005	411940	OA 1985
HORN CANYON	SWEETWATER	WY	037	332543	N 1976	LIGHTNING CREEK	NIOBRARA	WY	027	413855	ONA 1949
HORNBUCKLE	CONVERSE	WY	009	332664	ONA 1984	LILY	CROOK	WY	011	008818	OA 1984
HORNE BROTHERS	CARBON	WY	007	332726	O 1951	LINCOLN ROAD	LINCOLN	WY	023	414516	N 1977
HORNE VALLEY	CARBON	WY	007	332757	N 1939	LINCOLN ROAD	SWEETWATER	WY	037	414516	N 1977
HORSE CREEK	LARAMIE	WY	021	333067	OA 1942	LINDBERG	LARAMIE	WY	021	414971	O 1969
HORSE RANCH	NATRONA	WY	025	333191	O 1955	LINDBERG EAST	LARAMIE	WY	021	010510	OA 1985
HORSE TRAP	LINCOLN	WY	023	011438	N 1982	LINE CREEK	PARK	WY	029	415850	O 1973
HORSESHOE RIDGE	CARBON	WY	007	000661	N 1978	LITE BUTTE	BIG HORN	WY	003	001574	O 1981
HOUSE CREEK	CAMPBELL	WY	005	334741	OA 1968	LITTLE	CAMPBELL	WY	005	417513	O 1965
HOUSE CREEK WEST	CAMPBELL	WY	005	334775	O 1975	LITTLE BUCK CREEK (NEW)	NIOBRARA	WY	027	417978	OA 1980
HOWARD RANCH	FREMONT	WY	013	335237	N 1961	LITTLE BUFFALO BASIN	HOT SPRINGS	WY	017	418009	ON 1914
HUB	JOHNSON	WY	019	336261	O 1966	LITTLE BUFFALO BASIN	PARK	WY	029	418009	ON 1914
HUGHIE DRAW	CAMPBELL	WY	005	011439	O 1987	LITTLE BUGHER DRAW	JOHNSON	WY	019	000700	N 1979
HUGUS	CARBON	WY	007	337857	O 1976	LITTLE DOME	FREMONT	WY	013	418443	N 1958
HUNT	PARK	WY	029	339392	O 1966	LITTLE GRASS CREEK	HOT SPRINGS	WY	017	418567	N 1917
HUNTER RANCH	CAMPBELL	WY	005	339702	OA 1968	LITTLE LARAMIE	ALBANY	WY	001	418908	OA 1948
IBERLIN	CAMPBELL	WY	005	343176	OA 1970	LITTLE MEDICINE BOW	CARBON	WY	007	418970	OA 1953
INDIAN BUTTE	FREMONT	WY	013	345107	N 1965	LITTLE MISSOURI	CROOK	WY	011	419001	O 1986
INDIAN CREEK	JOHNSON	WY	019	345200	O 1974	LITTLE MITCHELL CREEK	CAMPBELL	WY	005	419032	OA 1966
INDIAN TREE	CAMPBELL	WY	005	013234	O 1989	LITTLE MO	CROOK	WY	011	419063	OA 1965
INFINITY	CAMPBELL	WY	005	014964	O 1993	LITTLE MONUMENT	LINCOLN	WY	023	006138	N 1983
INTERSTATE	CAMPBELL	WY	005	347339	O 1970	LITTLE MONUMENT	SWEETWATER	WY	037	006138	N 1983
IRON CREEK	NATRONA	WY	025	348564	OA 1917	LITTLE PINE	CAMPBELL	WY	005	015773	O 1980
IRON PIPE	SWEETWATER	WY	037	000669	N 1978	LITTLE POLECAT	PARK	WY	029	419187	ON 1922
IRVINE	JOHNSON	WY	019	008169	OA 1984	LITTLE POWDER	CAMPBELL	WY	005	001580	OA 1981
ISENHOUR	SUBLETTE	WY	035	005547	O 1970	LITTLE SAND DRAW	HOT SPRINGS	WY	017	419559	OA 1949
JACKELOPE	CAMPBELL	WY	005	013385	O 1990	LITTLE SNAKE	SWEETWATER	WY	037	419621	N 1962
JACKNIFE SPRING	SWEETWATER	WY	037	352789	N 1960	LITTLE THUNDER	CAMPBELL	WY	005	000702	N 1979
JADE	SWEETWATER	WY	037	353657	N 1997	LITTLE WORM CREEK	SWEETWATER	WY	037	419962	ON 1959
JADE RIDGE	FREMONT	WY	013	353668	O 1976	LIZARD HEAD	CONVERSE	WY	009	015774	O 1980
JAMES CREEK	SWEETWATER	WY	037	008171	ON 1984	LOBLOLLY	CAMPBELL	WY	005		

WYOMING

Field Name	County Name	State Sub	Co Code	Field Code	Field Disc Type	Year	Field Name	County Name	State Sub	Co Code	Field Code	Field Disc Type	Year
LONE CEDAR	CAMPBELL	WY	005	008819	OA	1984	MOORE RANCH	JOHNSON	WY	019	483814	O	1971
LONETREE CREEK	WESTON	WY	045	425171	O	1949	MOOSE DRAW	SHERIDAN	WY	033	000739	N	1980
LONG BUTTE	FREMONT	WY	013	425371	N	1982	MORAN	CAMPBELL	WY	005	484565	OA	1984
LONG BUTTE	NATRONA	WY	025	425371	N	1983	MOREL	CROOK	WY	011	484875	O	1987
LONG GREEN	NIOBRARA	WY	027	425481	O	1954	MORRISSEY	NIOBRARA	WY	027	001731	O	1981
LONG TREE	CAMPBELL	WY	005	000710	O	1980	MORSE	CAMPBELL	WY	005	486363	OA	1971
LONG TREE NORTH	CAMPBELL	WY	005	011489	O	1987	MORTON	CONVERSE	WY	009	486611	O	1967
LONGS CREEK	FREMONT	WY	013	000711	ON	1948	MOSEBAR	CAMPBELL	WY	005	008246	OA	1982
LOOKOUT WASH	CARBON	WY	007	001501	N	1998	MOSEBAR DRAW	CAMPBELL	WY	005	016621	O	1997
LOOP	CONVERSE	WY	009	426876	O	1981	MOXA	LINCOLN	WY	023	489773	N	1961
LOST CABIN	FREMONT	WY	013	428209	ON	1957	MOXA	SWEETWATER	WY	037	489773	N	1961
LOST CREEK	FREMONT	WY	013	428271	N	1976	MOXA	UINTA	WY	041	489773	N	1961
LOST CREEK	SWEETWATER	WY	037	428271	N	1972	MT ROGERS	FREMONT	WY	013	491138	N	1956
LOST CREEK BASIN	SWEETWATER	WY	037	000713	N	1981	MUD CREEK	HOT SPRINGS	WY	017	491789	O	1982
LOST CREEK BUTTE	SWEETWATER	WY	037	017064	N	2002	MUD LAKE	SWEETWATER	WY	037	492037	O	1959
LOST DOME	NATRONA	WY	025	001520	O	1998	MUDDY CREEK	LARAMIE	WY	021	492223	OA	1977
LOST SOLDIER	FREMONT	WY	013	428550	ONA	1916	MUDDY RIDGE	FREMONT	WY	013	492254	N	1961
LOST SOLDIER	SWEETWATER	WY	037	428550	ONA	1916	MULE CREEK	NIOBRARA	WY	027	493246	OA	1919
LOST SPRINGS	NIOBRARA	WY	027	428581	O	1971	MULE CREEK WEST	NIOBRARA	WY	027	493308	OA	1927
LOST VALLEY	SWEETWATER	WY	037	428767	O	1980	MULE HERDER	CROOK	WY	011	010138	O	1986
LOVELL	BIG HORN	WY	003	430007	O	1959	MULLIGAN DRAW	SWEETWATER	WY	037	013553	N	1990
LOVELL DRAW	BIG HORN	WY	003	430010	O	1977	MURPHY DOME	HOT SPRINGS	WY	017	494672	O	1949
LOX	NATRONA	WY	025	431061	N	1921	MURPHY DOME	WASHAKIE	WY	043	494672	O	1949
LUCKEY DITCH	UINTA	WY	041	009141	ON	1985	MUSH CREEK	WESTON	WY	045	495137	OA	1943
LUCKY LINDY	CONVERSE	WY	009	008820	O	1984	MUSH CREEK NORTH	WESTON	WY	045	495168	O	1965
L-X BAR	CAMPBELL	WY	005	000689	ON	1973	MUSH CREEK WEST	WESTON	WY	045	495230	OA	1949
LYSITE	FREMONT	WY	013	436643	ON	1963	MUSKRAT	FREMONT	WY	013	495447	ON	1928
MAC	CAMPBELL	WY	005	438326	OA	1970	MUSKRAT EAST	FREMONT	WY	013	495478	N	1945
MADDEN	FREMONT	WY	013	439566	O	1968	N T	SWEETWATER	WY	037	016635	N	1982
MADER DRAW	CAMPBELL	WY	005	008220	OA	1983	NAMES HILL	LINCOLN	WY	023	015001	N	1994
MAHONEY DOME	CARBON	WY	007	000719	O	1919	NAPIER ROAD	CAMPBELL	WY	005	008249	O	1982
MAHONEY DOME EAST	CARBON	WY	007	005632	N	1923	NEAL RESERVOIR	NATRONA	WY	025	000744	N	1978
MAHONEY DRAW	SWEETWATER	WY	037	441443	N	1978	NEFF	SWEETWATER	WY	037	501425	N	1967
MAHONEY SOUTH	CARBON	WY	007	000720	ON	1978	NEIBER DOME	WASHAKIE	WY	043	501611	OA	1947
MAKI CREEK	SUBLETTE	WY	035	000721	N	1980	NETA	CAMPBELL	WY	005	002197	O	1985
MALLARD	CAMPBELL	WY	005	442387	OA	1991	NEWCASTLE	WESTON	WY	045	505734	OA	1941
MALMQUIST	CAMPBELL	WY	005	008821	OA	1984	NICK RAY	JOHNSON	WY	019	001761	ON	1981
MAMMOTH HOLLOW	LINCOLN	WY	023	008822	O	1984	NICKEY	SWEETWATER	WY	037	000218	N	1980
MANDERSON	BIG HORN	WY	003	443472	ON	1951	NIGHT CREEK	CAMPBELL	WY	005	010569	O	1985
MANDERSON SOUTH	BIG HORN	WY	003	443503	O	1951	NINEMILE	CAMPBELL	WY	005	001957	O	1981
MANNING	CONVERSE	WY	009	444216	O	1970	NIPPLE	JOHNSON	WY	019	000747	O	1977
MAPES	CAMPBELL	WY	005	445232	O	1984	NITCHIE GULCH	SWEETWATER	WY	037	508858	N	1962
MARIANNE	SWEETWATER	WY	037	447176	N	1980	NO WATER CREEK	WASHAKIE	WY	043	509394	OA	1968
MARNIE	CAMPBELL	WY	005	008227	O	1982	NORTH FORK	JOHNSON	WY	019	512556	OA	1951
MARNIE SOUTH	CAMPBELL	WY	005	012396	O	1988	NORTH STAR	CAMPBELL	WY	005	512649	OA	1986
MARSHALL	WASHAKIE	WY	043	449393	OA	1967	NORTHLINE	PARK	WY	029	000750	ON	1977
MARTIN SPRINGS	CONVERSE	WY	009	450000	OA	1975	NOTCHES	NATRONA	WY	025	513517	ONA	1923
MARY DRAW	CAMPBELL	WY	005	006361	N	1982	NOWOOD	WASHAKIE	WY	043	514013	O	1950
MARY DRAW	CONVERSE	WY	009	006361	N	1982	NOWOOD SE	WASHAKIE	WY	043	000752	O	1951
MARYS RESERVOIR	CAMPBELL	WY	005	012397	O	1988	NUTCRACKER	CONVERSE	WY	009	012242	OA	1987
MASON	SUBLETTE	WY	035	451346	N	1988	O'BRIEN SPRINGS	CARBON	WY	007	518922	ON	1956
MASSACRE HILLS	SWEETWATER	WY	037	451625	O	1963	OCEAN LAKE	FREMONT	WY	013	010141	N	1986
MASTERCORN	SWEETWATER	WY	037	452121	N	1970	OCONNOR	CAMPBELL	WY	005	519387	O	1960
MAT	WESTON	WY	045	452183	O	1970	OEDKOVEN	CAMPBELL	WY	005	520069	O	1968
MATHERS	CONVERSE	WY	009	452493	OA	1976	OGALALLA HILLS	CONVERSE	WY	009	010574	OA	1985
MAVERICK SPRINGS	FREMONT	WY	013	454198	OA	1917	OIL MOUNTAIN	NATRONA	WY	025	520906	O	1945
MAVERICK SPRINGS SE	FREMONT	WY	013	454229	OA	1967	OIL SPRINGS	CARBON	WY	007	520968	N	1938
MAY	CAMPBELL	WY	005	454880	O	1967	OK	CAMPBELL	WY	005	521200	OA	1973
MAYSDORF	CAMPBELL	WY	005	455700	OA	1976	OKIE DRAW	NATRONA	WY	025	000757	O	1953
MAYSDORF SOUTH	CAMPBELL	WY	005	008823	O	1984	OLDS	CROOK	WY	011	523448	O	1975
MCCRERY	CAMPBELL	WY	005	006144	OA	1983	OLMSTEAD	CAMPBELL	WY	005	524564	OA	1964
MCCULLOCH PEAK	PARK	WY	029	458763	N	1962	OLSEN	CAMPBELL	WY	005	524905	O	1965
MCPHERSON SPRINGS	SWEETWATER	WY	037	000733	N	1979	OPAL	LINCOLN	WY	023	526176	N	1959
M-D	CAMPBELL	WY	005	437706	O	1967	OPAL BENCH	LINCOLN	WY	023	001805	N	1977
M-D	CROOK	WY	011	437706	O	1967	OREGON BASIN	PARK	WY	029	527672	ONA	1912
M-D NORTH	CAMPBELL	WY	005	008219	OA	1984	OREGON BASIN SE	PARK	WY	029	527687	N	1955
MEADOW CREEK	JOHNSON	WY	019	463762	ON	1950	OREGON BASIN WEST	PARK	WY	029	527734	O	1955
MEADOW CREEK EAST	JOHNSON	WY	019	463793	OA	1950	ORMSBY	NATRONA	WY	025	528478	O	1975
MEADOW CREEK MIDDLE	JOHNSON	WY	019	016634	O	1952	ORMSBY ROAD	CONVERSE	WY	009	013723	OA	1991
MEADOW CREEK NORTH	JOHNSON	WY	019	463824	OA	1949	ORPHA	CONVERSE	WY	009	010578	OA	1985
MEADOW CREEK WEST	JOHNSON	WY	019	463886	O	1948	OSAGE	WESTON	WY	045	529036	OA	1919
MEDICINE BOW SOUTH	CARBON	WY	007	464909	OA	1954	OSBORNE DRAW	SWEETWATER	WY	037	000219	N	1971
MEETEETSE	PARK	WY	029	465777	ON	1954	OSHOTO	CROOK	WY	011	529625	OA	1965
MEGAS	SWEETWATER	WY	037	000734	N	1979	OTE CREEK	SUBLETTE	WY	035	000760	N	1976
MEIGH RANCH	FREMONT	WY	013	015795	N		OTTIE DRAW	CAMPBELL	WY	005	009470	O	1985
MELLOTT RANCH	CROOK	WY	011	466800	OA	1960	OVERLAND	CARBON	WY	007	531547	N	1970
MELTON	CARBON	WY	007	467017	O	1965	OXBOW	CAMPBELL	WY	005	532601	OA	1985
MERNA	SUBLETTE	WY	035	468846	N	1966	PACKSADDLE	HOT SPRINGS	WY	017	534712	O	
MESA	SWEETWATER	WY	037	469559	N	1977	PAINTER RESERVOIR	UINTA	WY	041	535907	ONA	1977
MESA UNIT	SUBLETTE	WY	035	001696	N	1981	PAINTER RESERVOIR EAST	UINTA	WY	041	000239	N	1979
MEXICAN DRAW	CAMPBELL	WY	005	470427	OA	1981	PALM	CAMPBELL	WY	005	536888	OA	1981
MEXICAN DRAW	FREMONT	WY	013	470427	O	1965	PARADISE VALLEY	FREMONT	WY	013	016623	N	1999
MEXICAN DRAW WEST	CAMPBELL	WY	005	012232	O	1987	PARALLEL	LARAMIE	WY	021	539368	O	1979
MEYER GULCH	WASHAKIE	WY	043	470489	O	1955	PARNELL DRAW	CAMPBELL	WY	005	540890	O	1973
MICKELSON CREEK	SUBLETTE	WY	035	471257	ON	1960	PASS CREEK	CARBON	WY	007	541617	O	1977
MIDDLE DOME	WASHAKIE	WY	043	471629	O	1963	PASTURE CANYON	NATRONA	WY	025	016637	N	1982
MIDDLE MOUNTAIN	SWEETWATER	WY	037	471722	ON	1952	PATRICK DRAW	SWEETWATER	WY	037	542555	ON	1959
MIDDLE PINEY CREEK	SUBLETTE	WY	035	471753	ON	1952	PATRICK DRAW NORTH	SWEETWATER	WY	037	542585	N	1974
MIDDLE PRONG	CAMPBELL	WY	005	471763	O	1978	PAUL	CAMPBELL	WY	005	543150	O	1970
MIDWAY	NATRONA	WY	025	472745	O	1931	PAVILLION	FREMONT	WY	013	544018	N	1960
MIDWAY SOUTH	NATRONA	WY	025	472993	O	1978	PAVILLION NW	FREMONT	WY	013	544019	N	1967
MIKES DRAW	CONVERSE	WY	009	473476	O	1973	PAYNE	CAMPBELL	WY	005	545010	OA	1969
MILICH DITCH	UINTA	WY	041	009462	OA	1985	PEBBLE BEACH	CROOK	WY	011	012410	O	1988
MILL SOUTH	CAMPBELL	WY	005	474419	O	1971	PEDRO	WESTON	WY	045	547700	OA	1922
MILLER CREEK	CROOK	WY	011	474667	O	1959	PENNEY GULCH	PARK	WY	029	012826	N	1982
MILLER CREEK EAST	CROOK	WY	011	474677	N	1963	PHEASANT	JOHNSON	WY	019	553722	O	1965
MILLER CREEK ROAD	CAMPBELL	WY	005	001526	O	1998	PHILLIPS CREEK	CONVERSE	WY	009	000767	N	1980
MILLER CREEK WEST	CROOK	WY	011	474729	O	1963	PHOENIX	JOHNSON	WY	019	554373	OA	1985
MILLER RANCH	SUBLETTE	WY	035	474853	O	1968	PICKET LAKE	SWEETWATER	WY	037	554664	ON	1978
MILL-GILLETTE	CAMPBELL	WY	005	474370	ONA	1962	PICKREL RANCH	CAMPBELL	WY	005	554931	OA	1965
MILLION CREEK	JOHNSON	WY	019	012233	N	1987	PIERCE	CAMPBELL	WY	005	555303	OA	1985
MINTURN	CAMPBELL	WY	005	477100	O	1974	PIETRA	SWEETWATER	WY	037	015017	N	1994
MISSOURI	CROOK	WY	011	011513	O	1987	PILOT BUTTE	FREMONT	WY	013	5561		

Field Name	County Name	State Sub	Co Code	Field Code	Field Type	Field Disc Year	Field Name	County Name	State Sub	Co Code	Field Code	Field Type	Field Disc Year
PINEY	CAMPBELL	WY	005	557473	OA	1981	ROCKY FORD	CROOK	WY	011	609364	O	1909
PINEY CREEK	CONVERSE	WY	009	557477	OA	1973	ROCKY HILL	CAMPBELL	WY	005	000788	ON	1978
PINNACLE	CAMPBELL	WY	005	557659	OA	1969	ROCKY POINT	CAMPBELL	WY	005	609550	ON	1961
PINNACLE DIVIDE	CAMPBELL	WY	005	008280	O	1984	ROEHR	CAMPBELL	WY	005	610325	OA	1966
PIONEER	SWEETWATER	WY	037	557938	N	1959	ROEHR SOUTH	CAMPBELL	WY	005	001637	O	1998
PIPELINE CROSSING	SWEETWATER	WY	037	000770	N	1977	ROLFF LAKE	FREMONT	WY	013	611193	OA	1957
PISTOL	WASHAKIE	WY	043	007445	OA	1983	ROLFF LAKE NW	FREMONT	WY	013	000789	O	1959
PITCHFORK	PARK	WY	029	558589	O	1930	ROSE CREEK	PARK	WY	029	613239	OA	1957
PLATTE RIVER BEND	CARBON	WY	007	559721	O	1964	ROSE DOME	BIG HORN	WY	003	012841	O	1977
PLAYA	SWEETWATER	WY	037	559814	ON	1958	ROSER	SWEETWATER	WY	037	613936	N	1971
PLEASANT VALLEY	CAMPBELL	WY	005	560651	OA	1963	ROSS (009)	CONVERSE	WY	009	013286	OA	1983
PLEASANTDALE	CAMPBELL	WY	005	560945	O	1975	ROUND TABLE	SWEETWATER	WY	037	615812	O	1967
PLUM CANYON	WESTON	WY	045	001871	O	1981	ROURKE GAP	CAMPBELL	WY	005	616442	O	1973
PLUNKETT	FREMONT	WY	013	561705	O	1909	ROYAL DRAW	CAMPBELL	WY	005	009145	O	1985
POINT OF ROCKS	SWEETWATER	WY	037	562806	ON	1963	ROZET	CAMPBELL	WY	005	617238	OA	1959
POISON CREEK	FREMONT	WY	013	562899	ON	1961	ROZET EAST	CAMPBELL	WY	005	617269	OA	1961
POISON DRAW	CONVERSE	WY	009	562908	O	1972	ROZET SOUTH	CAMPBELL	WY	005	617300	OA	1965
POISON SPIDER	NATRONA	WY	025	562930	ON	1919	ROZET WEST	CAMPBELL	WY	005	617331	OA	1967
POISON SPIDER WEST	NATRONA	WY	025	562961	OA	1948	RUBEN	SUBLETTE	WY	035	617774	OA	1969
POISON SPRING CREEK	NATRONA	WY	025	563023	OA	1958	RULE	CAMPBELL	WY	005	001230	OA	1985
POLAR BAR	SWEETWATER	WY	037	015018	N	1992	RUMPH	CAMPBELL	WY	005	009917	O	1985
POLO	LARAMIE	WY	021	563860	O	1978	RUSS	SUBLETTE	WY	035	619820	O	1967
PONDEROSA RIDGE	CROOK	WY	011	013046	O	1989	RYCKMAN CREEK	UINTA	WY	041	621470	ON	1976
PONY CREEK	FREMONT	WY	013	565162	N	1969	SA CREEK	CAMPBELL	WY	005	001715	O	1998
POPO AGIE	FREMONT	WY	013	565863	O	1974	SADDLE BAG	SWEETWATER	WY	037	001240	N	1981
POPSKULL	CONVERSE	WY	009	013047	OA	1989	SADDLE RIDGE	SUBLETTE	WY	035	623604	OA	1962
PORCUPINE	CAMPBELL	WY	005	566030	ON	1969	SADDLE ROCK	NATRONA	WY	025	013413	OA	1990
POST DRAW	JOHNSON	WY	019	000771	ON	1975	SAGE CREEK	BIG HORN	WY	003	623914	OA	1948
POTTER MOUNTAIN	SWEETWATER	WY	037	568603	N	1956	SAGE CREEK	PARK	WY	029	623914	OA	1948
POVERTY DITCH	ALBANY	WY	001	001881	O	1981	SAGE CREEK ANTICLINE	FREMONT	WY	013	623945	O	1916
POWDER RIVER	NATRONA	WY	025	569099	N	1917	SAGE CREEK NORTH	FREMONT	WY	013	623976	O	1947
POWDER SPRINGS	SWEETWATER	WY	037	569130	N	1970	SAGE CREEK WEST	PARK	WY	029	624007	O	1952
POWELL	CAMPBELL	WY	005	569347	ONA	1954	SAGE SPRING CREEK	NATRONA	WY	025	624069	OA	1949
POWELL	CONVERSE	WY	009	569347	ONA	1953	SAGEBUSH	BIG HORN	WY	003	613290	O	1989
POWELL RANCH	CAMPBELL	WY	005	569626	OA	1960	SALAZAR	SWEETWATER	WY	037	624984	N	1975
PRAIRIE CREEK	CAMPBELL	WY	005	570448	OA	1960	SALT CREEK	NATRONA	WY	025	626270	ONA	1889
PRAIRIE CREEK	CROOK	WY	011	570448	OA	1960	SALT CREEK EAST	NATRONA	WY	025	626301	OA	1951
PRAIRIE CREEK SOUTH	CROOK	WY	011	010158	O	1986	SALT CREEK SOUTH	NATRONA	WY	025	626394	O	1917
PRB COAL BED	CAMPBELL	WY	005	016638	N	1992	SALT CREEK WEST	NATRONA	WY	025	626425	OA	1917
PREP	CAMPBELL	WY	005	571719	OA	1963	SALT SAGE DRAW	SWEETWATER	WY	037	013740	N	1991
PRETTY WATER CREEK	SWEETWATER	WY	037	571998	N	1962	SALT WELLS	SWEETWATER	WY	037	627014	N	1949
PRIMITIVE	SWEETWATER	WY	037	009048	N	1985	SAND BUTTE	SWEETWATER	WY	037	629711	N	1960
PRIVATE	NIORARA	WY	027	001893	O	1981	SAND CREEK	WASHAKIE	WY	043	629742	ON	1947
PRONG CREEK	CROOK	WY	011	573393	OA	1959	SAND CREEK NORTH	CONVERSE	WY	009	629773	OA	1986
PRONG CREEK WEST	CROOK	WY	011	013279	O	1989	SAND DRAW NORTH	FREMONT	WY	013	629835	ON	1953
PROSPECT CREEK	HOT SPRINGS	WY	017	573517	O	1963	SAND DRAW SOUTH	FREMONT	WY	013	629866	ON	1946
PROSPECT CREEK SOUTH	HOT SPRINGS	WY	017	573548	O	1969	SAND DUNES	CONVERSE	WY	009	629897	ON	1981
PULLIUM	WASHAKIE	WY	043	005315	O	1982	SAND HILLS	NATRONA	WY	025	630052	O	1967
PUMPKIN BUTTES	CAMPBELL	WY	005	574842	ON	1977	SAND MESA	FREMONT	WY	013	630284	N	1978
PUMPKIN CREEK	JOHNSON	WY	019	574889	OA	1969	SAND ROCK	CAMPBELL	WY	005	001252	O	1981
PURPLE SAGE	CONVERSE	WY	009	005316	O	1982	SANDBAR EAST	CAMPBELL	WY	005	630579	OA	1968
QUEALY	ALBANY	WY	001	579329	O	1934	SANDBAR WEST	CAMPBELL	WY	005	630610	OA	1968
QUEST	WESTON	WY	045	579684	OA	1974	SANDY BEND	SWEETWATER	WY	037	631323	N	1960
QUINN	CAMPBELL	WY	005	580135	OA	1971	SAPPHIRE	JOHNSON	WY	019	633524	OA	1983
R T	CROOK	WY	011	582066	OA	1967	SASQUATCH	JOHNSON	WY	019	014053	N	1991
R W CREEK	CAMPBELL	WY	005	001912	O	1981	SAVERY	CARBON	WY	007	635787	N	1954
RABBIT EARS	CAMPBELL	WY	005	582159	O	1983	SAWGRASS	CAMPBELL	WY	005	012061	O	1988
RADERVILLE	NATRONA	WY	025	582593	OA	1955	SAWMILL DRAW	CAMPBELL	WY	005	005338	OA	1983
RAILROAD BEND	CAMPBELL	WY	005	013557	O	1990	S-BAR	CAMPBELL	WY	005	622488	OA	1969
RAINBOW RANCH	CAMPBELL	WY	005	583647	ON	1960	SCHOOL CREEK	CAMPBELL	WY	005	638926	ON	1980
RAINBOW RANCH NORTH	CAMPBELL	WY	005	583678	O	1962	SCHOOL CREEK	CONVERSE	WY	009	638926	ON	1980
RALSTON	PARK	WY	029	584453	O	1953	SCHOONER CANYON	JOHNSON	WY	019	001270	O	1981
RANKIN	WESTON	WY	045	586592	O	1954	SCHOONOVER	CAMPBELL	WY	005	639019	O	1967
RAPTOR	LINCOLN	WY	023	010606	N	1986	SCHOONOVER ROAD	JOHNSON	WY	019	001841	O	1998
RAT CREEK	CONVERSE	WY	009	002953	O	1976	SCHRADER FLATS	NATRONA	WY	025	639112	OA	1961
RATTLESNAKE	WASHAKIE	WY	043	587274	OA	1968	SCOTT	CONVERSE	WY	009	640104	ONA	1975
RAVEN CREEK	CAMPBELL	WY	005	587708	OA	1956	SCRIBNER	CAMPBELL	WY	005	010172	OA	1986
RAWHIDE	PARK	WY	029	587925	O	1953	SEEDY DRAW	NIORARA	WY	027	008313	OA	1982
RAWHIDE BUTTE	CAMPBELL	WY	005	013282	N	1989	SELLER DRAW	PARK	WY	029	643537	N	1978
RAWLES	CONVERSE	WY	009	011562	N	1982	SEMLEK	CROOK	WY	011	644297	OA	1962
RAYMOR DRAW	CONVERSE	WY	009	588466	O	1976	SEMLEK WEST	CROOK	WY	011	644328	O	1962
RECLUSE	CAMPBELL	WY	005	589685	ON	1967	SENTINEL RIDGE	SWEETWATER	WY	037	644444	N	1978
RECLUSE SE	CAMPBELL	WY	005	589716	OA	1967	SEPARATION FLATS	CARBON	WY	007	644514	N	1964
RED	SWEETWATER	WY	037	589822	N	1979	SESSION MOUNTAIN	UINTA	WY	041	006077	N	1982
RED BIRD	NIORARA	WY	027	589964	OA	1964	SEVEN MILE	ALBANY	WY	001	645227	O	1947
RED BIRD NE	NIORARA	WY	027	589995	O	1966	SEVENMILE GULCH	LINCOLN	WY	023	001287	ON	1976
RED CANYON	UINTA	WY	041	000776	N	1980	SEVENMILE GULCH	SWEETWATER	WY	037	001287	ON	1976
RED DESERT	SWEETWATER	WY	037	590336	N	1971	SHALLOW CREEK	SWEETWATER	WY	037	647303	N	1981
RED HILL	SWEETWATER	WY	037	590894	N	1962	SHANNON	NATRONA	WY	025	647754	O	1889
RED SPRINGS	HOT SPRINGS	WY	017	592010	O	1919	SHARP	CAMPBELL	WY	005	648234	O	1975
REEL	CAMPBELL	WY	005	593715	OA	1962	SHARP NOSE	FREMONT	WY	013	648250	N	1964
REISER CANYON	SWEETWATER	WY	037	000779	N	1979	SHAWNEE	CONVERSE	WY	009	648715	ON	1934
REMINGTON CREEK	SHERIDAN	WY	033	595544	OA	1968	SHEARING PEN DRAW	CAMPBELL	WY	005	012279	OA	1987
RENO	JOHNSON	WY	019	596257	OA	1965	SHEEP CAMP	SWEETWATER	WY	037	649225	N	1976
RENO EAST	JOHNSON	WY	019	596319	OA	1966	SHEEP CREEK	FREMONT	WY	013	649242	O	1935
RESERVOIR CREEK	FREMONT	WY	013	596567	ON	1970	SHEEP POINT	PARK	WY	029	649304	O	1957
REX LAKE	ALBANY	WY	001	597094	ON	1923	SHELDON	FREMONT	WY	013	649831	ONA	1925
REYNOLDS RANCH	CROOK	WY	011	597404	O	1972	SHELDON NW	FREMONT	WY	013	649893	OA	1954
RIDGEVIEW	CAMPBELL	WY	005	013058	OA	1989	SHELDON WEST	FREMONT	WY	013	649955	OA	1968
RIGHT A WAY	CAMPBELL	WY	005	005324	O	1982	SHELL CREEK	SWEETWATER	WY	037	650017	OA	1977

WYOMING

Field Name	MMS Code	State Sub	Co Code	Field Code	Field Disc Type Year	Field Name	MMS Code	State Sub	Co Code	Field Code	Field Disc Type Year
SIMPSON NORTH	CAMPBELL	WY	005	012426	O 1988	THOMPSON RANCH	FREMONT	WY	013	705340	O 1962
SIMPSON RANCH	CAMPBELL	WY	005	657178	OA 1971	THORNTON	CROOK	WY	011	705805	O 1915
SIMPSON RIDGE	CARBON	WY	007	657209	ON 1923	THORNTON	WESTON	WY	045	705805	O 1915
SINKHOLE	SWEETWATER	WY	037	015813	N 1973	THORNTON NORTH	CROOK	WY	011	014066	OA 1991
SIXMILE SPRING	SWEETWATER	WY	037	658697	N 1962	THORSON	CROOK	WY	011	008344	OA 1984
SKELTON DOME	HOT SPRINGS	WY	017	659387	N 1954	THREE MILE	CAMPBELL	WY	005	706456	OA 1980
SKULL CREEK	WESTON	WY	045	659883	OA 1946	THRONE	CAMPBELL	WY	005	707014	OA 1971
SKULL CREEK NORTH	NIORARA	WY	027	659914	ON 1946	THUNDER CREEK	CAMPBELL	WY	005	707060	ON 1975
SKULL CREEK NORTH	WESTON	WY	045	659914	ON 1946	THUNDER CREEK	WESTON	WY	045	707060	ON 1975
SLATTERY	CAMPBELL	WY	005	660317	OA 1957	TICK	CONVERSE	WY	009	000829	OA 1978
SLATTERY	CROOK	WY	011	660317	OA 1957	TIERNEY	CARBON	WY	007	707543	N 1973
SLICK CREEK	WASHAKIE	WY	043	660906	ONA 1950	TIERNEY	SWEETWATER	WY	037	707543	N 1973
SMELTENN	CAMPBELL	WY	005	662100	ON 1977	TIERNEY NORTH	SWEETWATER	WY	037	707547	N 1973
SMITH	CAMPBELL	WY	005	662146	O 1970	TIMBER CREEK	CAMPBELL	WY	005	708502	OA 1958
SMITH CANYON	NATRONA	WY	025	662177	N 1964	TIMBER CREEK NORTH	CAMPBELL	WY	005	014139	OA 1978
SMITH DRAW	NIORARA	WY	027	009058	OA 1985	TIMBER CREEK NW	CAMPBELL	WY	005	708533	OA 1963
SMITH RANCH	CARBON	WY	007	662642	N 1967	TIMBER CREEK SHALLOW NORTH	CAMPBELL	WY	005	014298	OA 1992
SMOKEY	SWEETWATER	WY	037	000817	N 1979	TIMBER CREEK SOUTH	CAMPBELL	WY	005	012295	OA 1988
SMOKEY GAP	NATRONA	WY	025	663138	O 1956	TIMBER ROCK	SWEETWATER	WY	037	015061	N 1994
SNAKE CHARMER DRAW	CONVERSE	WY	009	008829	O 1984	TIP TOP	SUBLETTE	WY	035	709215	ON 1928
SNOWBANK	CARBON	WY	007	015785	N 1975	TIPPS	NATRONA	WY	025	709494	O 1963
SNYDER CREEK	NIORARA	WY	027	664161	OA 1954	TIPTON	SWEETWATER	WY	037	709525	N 1970
SOAP HOLE	CROOK	WY	011	664285	OA 1966	TISDALE EAST	JOHNSON	WY	019	709649	O 1959
SODA	SUBLETTE	WY	035	016636	N 1979	TISDALE NORTH	JOHNSON	WY	019	709711	O 1952
SODA LAKE	NATRONA	WY	025	664378	OA 1980	TODD	CAMPBELL	WY	005	710588	OA 1974
SODA WELL	CAMPBELL	WY	005	664409	O 1963	TODD	WESTON	WY	045	710588	OA 1974
SODA WELL EAST	CAMPBELL	WY	005	664440	OA 1964	TODD WEST	CROOK	WY	011	710805	N 1987
SOHARE	TETON	WY	039	001313	N 1981	TOLAND	CAMPBELL	WY	005	711239	O 1971
SOUTH FORK	WASHAKIE	WY	043	666672	OA 1947	TOMCAT CREEK	CROOK	WY	011	711704	O 1959
SPAAR CREEK	CROOK	WY	011	017063	O 2002	TORCHLIGHT	BIG HORN	WY	003	000830	OA 1913
SPEARHEAD RANCH	CONVERSE	WY	009	668551	OA 1973	TORRINGTON	GOSHEN	WY	015	713936	OA 1955
SPENCE DOME	BIG HORN	WY	003	668997	O 1944	TOUGH CREEK	FREMONT	WY	013	001374	N 1981
SPINDLETOP	NATRONA	WY	025	669617	O 1922	TRABING	JOHNSON	WY	019	714809	OA 1975
SPINDLETOP NORTH	NATRONA	WY	025	669648	O 1959	TRACY	LARAMIE	WY	021	715006	O 1952
SPIRIT	CROOK	WY	011	014290	O 1992	TRAIL	SWEETWATER	WY	037	715254	N 1958
SPOTTED HORSE	CAMPBELL	WY	005	670505	N 1972	TRAIL RIDGE	FREMONT	WY	013	715440	N 1958
SPRING CREEK SOUTH	PARK	WY	029	671012	OA 1929	TRAVA	CROOK	WY	011	009961	O 1986
SPRING HOLE	CAMPBELL	WY	005	005362	O 1983	TRAVIS	FREMONT	WY	013	716184	O 1967
SPRING VALLEY	UINTA	WY	041	671260	O 1900	TREASURE	SWEETWATER	WY	037	001378	N 1980
SPRINGEN NORTH	CAMPBELL	WY	005	013561	O 1990	TRENCH	WASHAKIE	WY	043	014302	O 1992
SPRINGEN RANCH	CAMPBELL	WY	005	671477	OA 1968	TRIANGLE U	CAMPBELL	WY	005	717150	OA 1974
SPRINGER	GOSHEN	WY	015	671508	OA 1974	TRIANGLE U EAST	CAMPBELL	WY	005	015067	O 1994
SPUR CREEK	LINCOLN	WY	023	672128	O 1969	TRITON	SWEETWATER	WY	037	718261	N 1980
SQUAW BUTTE	FREMONT	WY	013	672582	N 1960	TROUT POND	CAMPBELL	WY	005	015068	O 1994
SQUAW BUTTE	NATRONA	WY	025	672582	N 1960	TRUMPETER	SWEETWATER	WY	037	014069	N 1991
SQUAW CREEK	CAMPBELL	WY	005	672624	O 1972	T-T ROAD	CAMPBELL	WY	005	008830	O 1984
STAGE STOP	SWEETWATER	WY	037	675492	ON 1966	TUFFY	WASHAKIE	WY	043	720098	OA 1969
STAGECOACH DRAW	SWEETWATER	WY	037	015049	N 1994	TUIT DRAW	CAMPBELL	WY	005	009150	OA 1985
STANDARD DRAW	CARBON	WY	007	676150	N 1979	TUMBLER RIDGE	HOT SPRINGS	WY	017	000833	O 1978
STANDARD DRAW	SWEETWATER	WY	037	676150	N 1979	TURNER	WESTON	WY	045	722175	O 1966
STATE LINE	SWEETWATER	WY	037	677538	N 1959	TURNERCREST	CAMPBELL	WY	005	010228	ONA 1978
STEAD CANYON	LINCOLN	WY	023	678065	N 1964	TURTLE HILL	UINTA	WY	041	000835	N 1980
STEAD CANYON	SWEETWATER	WY	037	678065	N 1964	TWELVE MILE	SWEETWATER	WY	037	014070	N 1991
STEAMBOAT BUTTE	FREMONT	WY	013	678251	ONA 1943	TWENTY MILE HILL	NATRONA	WY	025	723330	O 1960
STEAMBOAT MOUNTAIN	SWEETWATER	WY	037	006444	N 1978	TWENTY-ONE MILE BUTTE	CAMPBELL	WY	005	012434	O 1988
STEFFEN HILL	FREMONT	WY	013	678948	N 1978	TWIN BUTTES	SWEETWATER	WY	037	723516	N 1977
STEFFIN HILL	FREMONT	WY	013	680079	N 1982	TWIN CREEK	CAMPBELL	WY	005	723547	OA 1976
STEINLE RANCH	CONVERSE	WY	009	679262	OA 1973	TWIN FORK	SWEETWATER	WY	037	000836	N 1980
STEWART	CAMPBELL	WY	005	680421	OA 1965	TWIN ROCKS	SWEETWATER	WY	037	723805	N 1956
STEWART CREEK	SWEETWATER	WY	037	680427	N 1977	TWO RIM	SWEETWATER	WY	037	014303	N 1992
STEWART EAST	CAMPBELL	WY	005	000820	O 1980	TWO V CREEK	CAMPBELL	WY	005	724167	O 1963
STOCK POND	SWEETWATER	WY	037	681237	N 1978	UTE	CAMPBELL	WY	005	730270	OA 1967
STONE DRAW	CAMPBELL	WY	005	014061	N 1991	VERMILLION CREEK	SWEETWATER	WY	037	736450	N 1961
STONER	CROOK	WY	011	008330	O 1984	VERNE	UINTA	WY	041	736641	N 1975
STORE	CAMPBELL	WY	005	682870	O 1969	VI BAR RANCH	CROOK	WY	011	012438	OA 1988
STORM SHELTER	LINCOLN	WY	023	682950	N 1975	VICTOR	CAMPBELL	WY	005	737798	O 1984
STORM SHELTER	SWEETWATER	WY	037	682950	N 1975	V-TWO DRAW	CONVERSE	WY	009	008355	O 1982
STOVE CREEK	UINTA	WY	041	683103	O 1973	WAGENSEN	CAMPBELL	WY	005	009974	O 1985
STRAAG DRAW	CAMPBELL	WY	005	013076	O 1989	WAGON SPOKE	CAMPBELL	WY	005	744672	ON 1972
STRATTON DRAW	SWEETWATER	WY	037	008332	N 1982	WAGONHAMMER BUTTE	CAMPBELL	WY	005	016620	O 1997
STRIKE	SWEETWATER	WY	037	684482	ONA 1993	WAGONHOUND	HOT SPRINGS	WY	017	744660	O 1944
SUBLETTE FLATS	SWEETWATER	WY	037	015790	N 1975	WAKEMAN FLATS	CROOK	WY	011	745311	O 1919
SUGAR CREEK	CARBON	WY	007	686621	ON 1968	WALKER CREEK(027)	NIORARA	WY	027	745807	OA 1977
SUGARLOAF BUTTE	SWEETWATER	WY	037	013428	ONA 1989	WALKER DOME	HOT SPRINGS	WY	017	745869	ONA 1930
SULPHUR CREEK	UINTA	WY	041	687520	N 1942	WALKINGSTICK	WESTON	WY	045	009381	O 1985
SULPHUR CREEK WEST	UINTA	WY	041	687558	N 1979	WALLACE	CAMPBELL	WY	005	746086	OA 1966
SUMMERFIELD	CAMPBELL	WY	005	688047	OA 1988	WALLACE CREEK	NATRONA	WY	025	746117	ON 1960
SUN RANCH	NATRONA	WY	025	011600	O 1987	WALLACE NORTH	CAMPBELL	WY	005	746241	O 1993
SUNSHINE NORTH	PARK	WY	029	690310	O 1928	WALLACE SOUTH	CAMPBELL	WY	005	746334	OA 1966
SUNSHINE SOUTH	PARK	WY	029	690341	O 1926	WALTMAN	NATRONA	WY	025	747450	ON 1959
SUPERHORNET	CAMPBELL	WY	005	013306	O 1989	WAMSUTTER	SWEETWATER	WY	037	747915	N 1958
SUPPLY CREEK	CONVERSE	WY	009	001341	O 1981	WARBONNET	CROOK	WY	011	748783	N 1965
SURPRISE	CAMPBELL	WY	005	690527	O 1979	WARBONNET-035	SUBLETTE	WY	035	016624	N 1998
SUSSEX	JOHNSON	WY	019	691054	OA 1948	WARD CREEK	CAMPBELL	WY	005	748845	O 1961
SUSSEX WEST	JOHNSON	WY	019	691085	ONA 1951	WARD CREEK SE	CAMPBELL	WY	005	748876	O 1964
SWAN	SWEETWATER	WY	037	691620	ON 1970	WARDEN	CAMPBELL	WY	005	749093	O 1976
SWARTZ DRAW	CAMPBELL	WY	005	001344	OA 1981	WARM SPRINGS	HOT SPRINGS	WY	017	749248	O 1917
SWEDEN DRAW	NIORARA	WY	027	010632	OA 1986	WATER CREEK	WASHAKIE	WY	043	751201	O 1955
T A BUTTES	CAMPBELL	WY	005	011601	O 1987	WAUGH	HOT SPRINGS	WY	017	752286	OA 1934
T E RANCH	PARK	WY	029	695016	O 1959	WD	CAMPBELL	WY	005	013101	O 1989
TABLE MOUNTAIN	JOHNSON	WY	019	695460	O 1977	WELL CREEK	CAMPBELL	WY	005	757064	O 1972
TABLE ROCK	SWEETWATER	WY	037	695481	N 1946	WELL DRAW	CONVERSE	WY	009	757070	ONA 1956
TABLE ROCK SW	SWEETWATER	WY	037	695512	N 1955	WELLS BLUFF	SWEETWATER	WY	037	757470	N 1970
TANNER	CAMPBELL	WY	005	697341	O 1991	WERTZ	CARBON	WY	007	759037	ONA 1920
TAYLOR	CAMPBELL	WY	005	698488	OA 1982	WERTZ	SWEETWATER	WY	037	759037	ONA 1920
TAYLOR	CONVERSE	WY	009	698488	OA 1982	WEST FORK	CAMPBELL	WY	005	759688	O 1981
TAYLOR	JOHNSON	WY	019	698488	OA 1982	WEST SIDE CANAL	CARBON	WY	007	760277	N 1964
TAYLOR RANCH	UINTA	WY	041	010214	N 1986	WHEAT DRAW	CAMPBELL	WY	005	014071	O 1991
TEAPOT DOME (NPR 3)	NATRONA	WY	025	699465	ON 1922	WHISKEY BUTTE	LINCOLN	WY	023	763286	N 1975
TEAPOT EAST	NATRONA	WY	025	699434	O 1927	WHISKEY BUTTE	SWEETWATER	WY	037	763286	N 1975
TEAPOT WEST	WY	025	699507	ON 1950	WHISKEY SPRINGS	UINTA	WY	041	012309	ONA 1986	
TEN MILE DRAW	SWEETWATER	WY	037	701108	N 1962	WHISKEY SPRINGS UNIT	UINTA	WY	041	017169	ONA 1988
TEPEE FLATS	NATRONA	WY	025	000220	N 1981	WHISLER	CAMPBELL	WY	005	763393	OA 1967
TERRACE	CAMPBELL	WY	005	701945	OA 1986	WHISTLE CREEK	PARK	WY	029	763486	ONA 1951
TERRY	PARK	WY	029	702193	N 1966	WHISTLE CREEK SOUTH	PARK	WY	029	005763	N 1973
TERRY DRAW	CROOK	WY	011	008831	O 1984	WHITE	CAMPBELL	WY	005	763641	O 1970
TERRY PEAK	LARAMIE	WY	021	008341	O 1984	WHITEFEATHER	SWEETWATER	WY	037	765242	O 1972
TEXAS TRAIL	CROOK	WY	011	703102	OA 1974	WHITETAIL	CAMPBELL	WY	005	765780	OA 1968
THOLSON	CAMPBELL	WY	005	704813	OA 1969	WHITNEY CANYON-CARTER CRK	LINCOLN	WY	023	766312	ON 1978
THOMAS	CAMPBELL	WY	005	704875	O 1969	WHITNEY CANYON-CART					

FEDERAL OFFSHORE - LOUISIANA

Field Name	MMS Code	State Sub	Co Code	Field Code	Field Disc	Field Type Year	Field Name	MMS Code	State Sub	Co Code	Field Code	Field Disc	Field Type Year
WILD HARE GULCH	SWEETWATER	WY	037	000221	ON	1977	EAST CAMERON BLK 196	OFFSHORE-FEDERAL	LA00	995	824196	N	1988
WILD HORSE BUTTE	NATRONA	WY	025	768198	N	1985	EAST CAMERON BLK 2	OFFSHORE-FEDERAL	LA00	995	824002	ON	1985
WILD HORSE BUTTE	WESTON	WY	045	768198	N	1985	EAST CAMERON BLK 213	OFFSHORE-FEDERAL	LA00	995	824213	N	1985
WILD ROSE	CARBON	WY	007	768277	N	1975	EAST CAMERON BLK 215	OFFSHORE-FEDERAL	LA00	995	824215	N	1967
WILD ROSE	SWEETWATER	WY	037	768277	N	1975	EAST CAMERON BLK 222	OFFSHORE-FEDERAL	LA00	995	824222	N	1973
WILDCAT CREEK	WESTON	WY	045	768353	O	1964	EAST CAMERON BLK 224	OFFSHORE-FEDERAL	LA00	995	824224	N	1966
WILDFIRE	CROOK	WY	011	006517	O	1986	EAST CAMERON BLK 231	OFFSHORE-FEDERAL	LA00	995	824231	N	1971
WILDHORSE BUTTE	HOT SPRINGS	WY	017	000847	O	1919	EAST CAMERON BLK 233	OFFSHORE-FEDERAL	LA00	995	824233	N	1989
WILDHORSE CREEK	CAMPBELL	WY	005	002326	ON	1981	EAST CAMERON BLK 26	OFFSHORE-FEDERAL	LA00	995	824026	N	1980
WILEY	PARK	WY	029	768787	O	1980	EAST CAMERON BLK 33	OFFSHORE-FEDERAL	LA00	995	824033	N	1960
WILKERSON DRAW	NIOBRARA	WY	027	010876	N	1986	EAST CAMERON BLK 38	OFFSHORE-FEDERAL	LA00	995	824038	N	1974
WILLIAMS DRAW	JOHNSON	WY	019	009155	O	1985	EAST CAMERON BLK 46	OFFSHORE-FEDERAL	LA00	995	824046	ONA	1978
WILLOW CREEK	LINCOLN	WY	023	770647	N	1957	EAST CAMERON BLK 49	OFFSHORE-FEDERAL	LA00	995	824049	N	1955
WILLOW DRAW	PARK	WY	029	770687	O	1972	EAST CAMERON BLK 51	OFFSHORE-FEDERAL	LA00	995	824051	N	1962
WILLOW LAKE	SUBLETTE	WY	035	770926	N	1967	EAST CAMERON BLK 60	OFFSHORE-FEDERAL	LA00	995	824060	N	1988
WILLOW RESERVOIR	SWEETWATER	WY	037	014310	N	1992	EAST CAMERON BLK 62	OFFSHORE-FEDERAL	LA00	995	824062	N	1955
WILSON RANCH	LINCOLN	WY	023	772058	N	1973	EAST CAMERON BLK 64	OFFSHORE-FEDERAL	LA00	995	824064	ONA	1957
WIND CREEK	CROOK	WY	011	772631	OA	1958	EAST CAMERON BLK 69	OFFSHORE-FEDERAL	LA00	995	824069		
WINDJAMMER	NATRONA	WY	025	009385	N	1984	EAST CAMERON BLK 71	OFFSHORE-FEDERAL	LA00	995	824071	N	1958
WINDMILL	CAMPBELL	WY	005	772848	OA	1967	EAST CAMERON BLK 89	OFFSHORE-FEDERAL	LA00	995	824089	N	1963
WINDMILL DRAW	SWEETWATER	WY	037	772852	N	1979	EAST CAMERON BLK 96	OFFSHORE-FEDERAL	LA00	995	824096	N	1976
WINDY HILL	SWEETWATER	WY	037	773065	N	1981	EAST CAMERON SA BLK 237	OFFSHORE-FEDERAL	LA00	995	826237	N	1984
WINKLEMAN	FREMONT	WY	013	773499	ON	1917	EAST CAMERON SA BLK 245	OFFSHORE-FEDERAL	LA00	995	826245	N	1963
WINTER DRAW	CAMPBELL	WY	005	000851	O	1975	EAST CAMERON SA BLK 246	OFFSHORE-FEDERAL	LA00	995	826246	N	1990
WOLF DRAW	CROOK	WY	011	012313	O	1988	EAST CAMERON SA BLK 257	OFFSHORE-FEDERAL	LA00	995	826257	N	1972
WOLFF	CAMPBELL	WY	005	000853	O	1974	EAST CAMERON SA BLK 261	OFFSHORE-FEDERAL	LA00	995	826261	N	1966
WOOD	CROOK	WY	011	776980	OA	1962	EAST CAMERON SA BLK 265	OFFSHORE-FEDERAL	LA00	995	826265	N	1963
WOOD SOUTH	CROOK	WY	011	777135	O	1968	EAST CAMERON SA BLK 267	OFFSHORE-FEDERAL	LA00	995	826267	N	1985
WOOD WEST	CROOK	WY	011	012314	N	1987	EAST CAMERON SA BLK 271	OFFSHORE-FEDERAL	LA00	995	826271	ON	1971
WOODRUFF NARROWS	UINTA	WY	041	002337	O	1981	EAST CAMERON SA BLK 275	OFFSHORE-FEDERAL	LA00	995	826275	N	2000
WOODY CREEK	CONVERSE	WY	009	008371	O	1984	EAST CAMERON SA BLK 276	OFFSHORE-FEDERAL	LA00	995	826276	N	1996
WORLAND	WASHAKIE	WY	043	000854	ONA	1946	EAST CAMERON SA BLK 286	OFFSHORE-FEDERAL	LA00	995	826286	N	1971
WORTH	CAMPBELL	WY	005	008667	O	1987	EAST CAMERON SA BLK 294	OFFSHORE-FEDERAL	LA00	995	826294	N	1971
YELLOW CREEK	UINTA	WY	041	785990	ON	1976	EAST CAMERON SA BLK 299	OFFSHORE-FEDERAL	LA00	995	826299	N	1984
YELLOW HAMMER	CAMPBELL	WY	005	786147	O	1964	EAST CAMERON SA BLK 300	OFFSHORE-FEDERAL	LA00	995	826300	N	1985
YELLOW HAMMER NW	CAMPBELL	WY	005	014494	O	1993	EAST CAMERON SA BLK 303	OFFSHORE-FEDERAL	LA00	995	826303	N	1977
YODER	GOSHEN	WY	015	787273	O	1985	EAST CAMERON SA BLK 306	OFFSHORE-FEDERAL	LA00	995	826306	N	1990
YORK	CAMPBELL	WY	005	787490	O	1963	EAST CAMERON SA BLK 317	OFFSHORE-FEDERAL	LA00	995	826317	N	1988
YORK NORTH	CAMPBELL	WY	005	005801	O	1983	EAST CAMERON SA BLK 321	OFFSHORE-FEDERAL	LA00	995	826321	ON	1971
YOUNG WOMAN	NIOBRARA	WY	027	788032	O	1976	EAST CAMERON SA BLK 322	OFFSHORE-FEDERAL	LA00	995	826322	ON	1973
ZIEGLERS WASH	LINCOLN	WY	023	013112	N	1989	EAST CAMERON SA BLK 334	OFFSHORE-FEDERAL	LA00	995	826334	N	1973
ZIMMERMAN BUTTE	HOT SPRINGS	WY	017	791951	OA	1945	EAST CAMERON SA BLK 338	OFFSHORE-FEDERAL	LA00	995	826338	ON	1973
ZOE DRAW	CAMPBELL	WY	005	014495	O	1993	EAST CAMERON SA BLK 345	OFFSHORE-FEDERAL	LA00	995	826345	OA	2000
							EAST CAMERON SA BLK 347	OFFSHORE-FEDERAL	LA00	995	826347	N	1976
							EAST CAMERON SA BLK 353	OFFSHORE-FEDERAL	LA00	995	826353	N	1972
							EAST CAMERON SA BLK 359	OFFSHORE-FEDERAL	LA00	995	826359	N	1977
							EAST CAMERON SA BLK 360	OFFSHORE-FEDERAL	LA00	995	826360	ON	1986
							EAST CAMERON SA BLK 364	OFFSHORE-FEDERAL	LA00	995	826364	N	1996
							EAST CAMERON SA BLK 368	OFFSHORE-FEDERAL	LA00	995	826368	N	2001
							EAST CAMERON SA BLK 369	OFFSHORE-FEDERAL	LA00	995	826369	N	1986
							EAST CAMERON SA BLK 377	OFFSHORE-FEDERAL	LA00	995	826377	N	1987
							EAST CAMERON SA BLK 378	OFFSHORE-FEDERAL	LA00	995	826378	N	1985
							EUGENE ISLAND BLK 100	OFFSHORE-FEDERAL	LA00	995	829100	ON	1960
							EUGENE ISLAND BLK 102	OFFSHORE-FEDERAL	LA00	995	829102		
							EUGENE ISLAND BLK 108	OFFSHORE-FEDERAL	LA00	995	829108	N	1979
							EUGENE ISLAND BLK 12	OFFSHORE-FEDERAL	LA00	995	829012	N	1984
							EUGENE ISLAND BLK 126	OFFSHORE-FEDERAL	LA00	995	829126	ON	1950
							EUGENE ISLAND BLK 128	OFFSHORE-FEDERAL	LA00	995	829128	ONA	1955
							EUGENE ISLAND BLK 130	OFFSHORE-FEDERAL	LA00	995	829130		
							EUGENE ISLAND BLK 136	OFFSHORE-FEDERAL	LA00	995	829136	N	1977
							EUGENE ISLAND BLK 147	OFFSHORE-FEDERAL	LA00	995	829147	ONA	1982
							EUGENE ISLAND BLK 159	OFFSHORE-FEDERAL	LA00	995	829159	N	1985
							EUGENE ISLAND BLK 162	OFFSHORE-FEDERAL	LA00	995	829162	N	1992
							EUGENE ISLAND BLK 164	OFFSHORE-FEDERAL	LA00	995	829164	N	1987
							EUGENE ISLAND BLK 17	OFFSHORE-FEDERAL	LA00	995	829017	N	1955
							EUGENE ISLAND BLK 172	OFFSHORE-FEDERAL	LA00	995	829172	ONA	1956
							EUGENE ISLAND BLK 173	OFFSHORE-FEDERAL	LA00	995	829173	OA	1984
							EUGENE ISLAND BLK 175	OFFSHORE-FEDERAL	LA00	995	829175	ONA	1956
							EUGENE ISLAND BLK 186	OFFSHORE-FEDERAL	LA00	995	829186	N	1994
							EUGENE ISLAND BLK 188	OFFSHORE-FEDERAL	LA00	995	829188	ON	1956
							EUGENE ISLAND BLK 198	OFFSHORE-FEDERAL	LA00	995	829198	ON	1958
							EUGENE ISLAND BLK 205	OFFSHORE-FEDERAL	LA00	995	829205	N	1961
							EUGENE ISLAND BLK 208	OFFSHORE-FEDERAL	LA00	995	829208	OA	1958
							EUGENE ISLAND BLK 212	OFFSHORE-FEDERAL	LA00	995	829212	O	1984
							EUGENE ISLAND BLK 23	OFFSHORE-FEDERAL	LA00	995	829023	O	1993
							EUGENE ISLAND BLK 231	OFFSHORE-FEDERAL	LA00	995	829231	N	1966
							EUGENE ISLAND BLK 238	OFFSHORE-FEDERAL	LA00	995	829238	ON	1964
							EUGENE ISLAND BLK 24	OFFSHORE-FEDERAL	LA00	995	829024	N	1980
							EUGENE ISLAND BLK 240	OFFSHORE-FEDERAL	LA00	995	829240	N	1981
							EUGENE ISLAND BLK 245	OFFSHORE-FEDERAL	LA00	995	829245	N	1992
							EUGENE ISLAND BLK 258	OFFSHORE-FEDERAL	LA00	995	829258	ONA	1970
							EUGENE ISLAND BLK 262	OFFSHORE-FEDERAL	LA00	995	829262	N	1964
							EUGENE ISLAND BLK 266	OFFSHORE-FEDERAL	LA00	995	829266	N	1964
							EUGENE ISLAND BLK 28	OFFSHORE-FEDERAL	LA00	995	829028	N	1985
							EUGENE ISLAND BLK 29	OFFSHORE-FEDERAL	LA00	995	829029	OA	1987
							EUGENE ISLAND BLK 30	OFFSHORE-FEDERAL	LA00	995	829030	N	1990
							EUGENE ISLAND BLK 32	OFFSHORE-FEDERAL	LA00	995	829032	ON	1949
							EUGENE ISLAND BLK 45	OFFSHORE-FEDERAL	LA00	995	829045	ONA	1948
							EUGENE ISLAND BLK 47	OFFSHORE-FEDERAL	LA00	995	829047	ONA	1955
							EUGENE ISLAND BLK 48	OFFSHORE-FEDERAL	LA00	995	829048	N	1990
							EUGENE ISLAND BLK 53	OFFSHORE-FEDERAL	LA00	995	829053	N	1957
							EUGENE ISLAND BLK 57	OFFSHORE-FEDERAL	LA00	995	829057	N	1950
							EUGENE ISLAND BLK 59	OFFSHORE-FEDERAL	LA00	995	829059	O	1988
							EUGENE ISLAND BLK 64	OFFSHORE-FEDERAL	LA00	995	829064	N	1964
							EUGENE ISLAND BLK 70	OFFSHORE-FEDERAL	LA00	995	829070	ON	1981
							EUGENE ISLAND BLK 71	OFFSHORE-FEDERAL	LA00	995	829071	N	1996
							EUGENE ISLAND BLK 74	OFFSHORE-FEDERAL	LA00	995	829074	N	1972
							EUGENE ISLAND BLK 77	OFFSHORE-FEDERAL	LA00	995	829077	ON	1956
							EUGENE ISLAND BLK 78	OFFSHORE-FEDERAL	LA00	995	829078	N	1991
							EUGENE ISLAND BLK 79	OFFSHORE-FEDERAL	LA00	995	829079	N	1984
							EUGENE ISLAND BLK 85	OFFSHORE-FEDERAL	LA00	995	829085	ON	1984
							EUGENE ISLAND BLK 87	OFFSHORE-FEDERAL	LA00	995	829087	N	1993
							EUGENE ISLAND BLK 89	OFFSHORE-FEDERAL	LA00	995	829089	ONA	1949
							EUGENE ISLAND BLK 98	OFFSHORE-FEDERAL	LA00	995	829098	N	2000
							EUGENE ISLAND SA BLK 268	OFFSHORE-FEDERAL	LA00	995	831268	N	2001
							EUGENE ISLAND SA BLK 273	OFFSHORE-FEDERAL	LA00	995	831273	N	1963
							EUGENE ISLAND SA BLK 276	OFFSHORE-FEDERAL	LA00	995	831276	ONA	1964
							EUGENE ISLAND SA BLK 283	OFFSHORE-FEDERAL	LA00	995	831283	N	1996
							EUGENE ISLAND SA BLK 287	OFFSHORE-FEDERAL	LA00	995	831287		

FEDERAL OFFSHORE - LOUISIANA

Field Name	MMS Code	State Sub	Co Code	Field Code	Field Disc Type Year	Field Name	MMS Code	State Sub	Co Code	Field Code	Field Disc Type Year
EUGENE ISLAND SA BLK 296	OFFSHORE-FEDERAL	LA00	995	831296	ON 1971	GREEN CANYON BLK 98	OFFSHORE-FEDERAL	LA00	995	846098	O 1984
EUGENE ISLAND SA BLK 297	OFFSHORE-FEDERAL	LA00	995	831297	ON 1980	LIGHTHOUSE POINT	OFFSHORE-FEDERAL	LA00	995	413824	ON 1958
EUGENE ISLAND SA BLK 299	OFFSHORE-FEDERAL	LA00	995	831299	ON 1980	MAIN PASS BLK 103	OFFSHORE-FEDERAL	LA00	995	866103	ON 1968
EUGENE ISLAND SA BLK 300	OFFSHORE-FEDERAL	LA00	995	831300	ON 1981	MAIN PASS BLK 107	OFFSHORE-FEDERAL	LA00	995	866107	ON 1962
EUGENE ISLAND SA BLK 306	OFFSHORE-FEDERAL	LA00	995	831306	ON 1971	MAIN PASS BLK 108	OFFSHORE-FEDERAL	LA00	995	866108	N 1985
EUGENE ISLAND SA BLK 311	OFFSHORE-FEDERAL	LA00	995	831311	N 1982	MAIN PASS BLK 110	OFFSHORE-FEDERAL	LA00	995	866110	N 1976
EUGENE ISLAND SA BLK 321	OFFSHORE-FEDERAL	LA00	995	831321	N 1978	MAIN PASS BLK 115	OFFSHORE-FEDERAL	LA00	995	866115	N 1977
EUGENE ISLAND SA BLK 322	OFFSHORE-FEDERAL	LA00	995	831322	N 1970	MAIN PASS BLK 121	OFFSHORE-FEDERAL	LA00	995	866121	N 1981
EUGENE ISLAND SA BLK 324	OFFSHORE-FEDERAL	LA00	995	831324	N 1979	MAIN PASS BLK 125	OFFSHORE-FEDERAL	LA00	995	866125	N 1986
EUGENE ISLAND SA BLK 325	OFFSHORE-FEDERAL	LA00	995	831325	N 1988	MAIN PASS BLK 126	OFFSHORE-FEDERAL	LA00	995	866126	N 1985
EUGENE ISLAND SA BLK 327	OFFSHORE-FEDERAL	LA00	995	831327	ON 1976	MAIN PASS BLK 127	OFFSHORE-FEDERAL	LA00	995	866127	N 1965
EUGENE ISLAND SA BLK 330	OFFSHORE-FEDERAL	LA00	995	831330	ONA 1971	MAIN PASS BLK 128	OFFSHORE-FEDERAL	LA00	995	866128	N 1961
EUGENE ISLAND SA BLK 333	OFFSHORE-FEDERAL	LA00	995	831333	ONA 1973	MAIN PASS BLK 129	OFFSHORE-FEDERAL	LA00	995	866129	N 1961
EUGENE ISLAND SA BLK 335	OFFSHORE-FEDERAL	LA00	995	831335	N 1998	MAIN PASS BLK 131	OFFSHORE-FEDERAL	LA00	995	866131	N 1996
EUGENE ISLAND SA BLK 336	OFFSHORE-FEDERAL	LA00	995	831336	N 1985	MAIN PASS BLK 133	OFFSHORE-FEDERAL	LA00	995	866133	ONA 1970
EUGENE ISLAND SA BLK 337	OFFSHORE-FEDERAL	LA00	995	831337	ON 1976	MAIN PASS BLK 139	OFFSHORE-FEDERAL	LA00	995	866139	N 1988
EUGENE ISLAND SA BLK 341	OFFSHORE-FEDERAL	LA00	995	831341	N 1975	MAIN PASS BLK 140	OFFSHORE-FEDERAL	LA00	995	866140	OA 1972
EUGENE ISLAND SA BLK 342	OFFSHORE-FEDERAL	LA00	995	831342	ONA 1973	MAIN PASS BLK 141	OFFSHORE-FEDERAL	LA00	995	866141	O 1993
EUGENE ISLAND SA BLK 346	OFFSHORE-FEDERAL	LA00	995	831346	N 1988	MAIN PASS BLK 144	OFFSHORE-FEDERAL	LA00	995	866144	ONA 1967
EUGENE ISLAND SA BLK 348	OFFSHORE-FEDERAL	LA00	995	831348	N 1976	MAIN PASS BLK 150	OFFSHORE-FEDERAL	LA00	995	866150	O 2001
EUGENE ISLAND SA BLK 351	OFFSHORE-FEDERAL	LA00	995	831351	N 1977	MAIN PASS BLK 151	OFFSHORE-FEDERAL	LA00	995	866151	ONA 1979
EUGENE ISLAND SA BLK 361	OFFSHORE-FEDERAL	LA00	995	831361	N 1973	MAIN PASS BLK 29	OFFSHORE-FEDERAL	LA00	995	866029	N 1982
EUGENE ISLAND SA BLK 366	OFFSHORE-FEDERAL	LA00	995	831366	N 1988	MAIN PASS BLK 30	OFFSHORE-FEDERAL	LA00	995	866030	OA 1984
EUGENE ISLAND SA BLK 380	OFFSHORE-FEDERAL	LA00	995	831380	N 1974	MAIN PASS BLK 39	OFFSHORE-FEDERAL	LA00	995	866039	N 1984
EUGENE ISLAND SA BLK 385	OFFSHORE-FEDERAL	LA00	995	831385	N 1975	MAIN PASS BLK 41	OFFSHORE-FEDERAL	LA00	995	866041	ONA 1956
EUGENE ISLAND SA BLK 394	OFFSHORE-FEDERAL	LA00	995	831394	N 1984	MAIN PASS BLK 56	OFFSHORE-FEDERAL	LA00	995	866056	N 1986
EWING BANK BLK 1006	OFFSHORE-FEDERAL	LA00	995	834006	O 1996	MAIN PASS BLK 6	OFFSHORE-FEDERAL	LA00	995	866006	ONA 1962
EWING BANK BLK 305	OFFSHORE-FEDERAL	LA00	995	834305	ON 1965	MAIN PASS BLK 60	OFFSHORE-FEDERAL	LA00	995	866060	OA 2002
EWING BANK BLK 421	OFFSHORE-FEDERAL	LA00	995	834421	O 2001	MAIN PASS BLK 61	OFFSHORE-FEDERAL	LA00	995	866061	OA 2001
EWING BANK BLK 430	OFFSHORE-FEDERAL	LA00	995	834430	O 2001	MAIN PASS BLK 62	OFFSHORE-FEDERAL	LA00	995	866062	ON 1997
EWING BANK BLK 826	OFFSHORE-FEDERAL	LA00	995	834826	ON 1985	MAIN PASS BLK 67	OFFSHORE-FEDERAL	LA00	995	866067	O 1982
EWING BANK BLK 868	OFFSHORE-FEDERAL	LA00	995	834868	N 1986	MAIN PASS BLK 69	OFFSHORE-FEDERAL	LA00	995	866069	ONA 1948
EWING BANK BLK 873	OFFSHORE-FEDERAL	LA00	995	834873	N 1991	MAIN PASS BLK 73	OFFSHORE-FEDERAL	LA00	995	866073	ONA 1975
EWING BANK BLK 878	OFFSHORE-FEDERAL	LA00	995	834878	OA 2000	MAIN PASS BLK 86	OFFSHORE-FEDERAL	LA00	995	866086	N 2001
EWING BANK BLK 910	OFFSHORE-FEDERAL	LA00	995	834910	O 1996	MAIN PASS BLK 89	OFFSHORE-FEDERAL	LA00	995	866089	N 1986
EWING BANK BLK 914	OFFSHORE-FEDERAL	LA00	995	834914	ON 1984	MAIN PASS BLK 93	OFFSHORE-FEDERAL	LA00	995	866093	N 1969
EWING BANK BLK 921	OFFSHORE-FEDERAL	LA00	995	834921	O 1993	MAIN PASS BLK 96	OFFSHORE-FEDERAL	LA00	995	866096	ON 1969
EWING BANK BLK 945	OFFSHORE-FEDERAL	LA00	995	834945	O 1994	MAIN PASS BLK 98	OFFSHORE-FEDERAL	LA00	995	866098	N 1984
EWING BANK BLK 947	OFFSHORE-FEDERAL	LA00	995	834947	O 1984	MAIN PASS EA BLK 154	OFFSHORE-FEDERAL	LA00	995	868154	N 1992
EWING BANK BLK 951	OFFSHORE-FEDERAL	LA00	995	834951	O 1984	MAIN PASS EA BLK 159	OFFSHORE-FEDERAL	LA00	995	868159	N 1988
EWING BANK BLK 958	OFFSHORE-FEDERAL	LA00	995	834958	O 1994	MAIN PASS EA BLK 162	OFFSHORE-FEDERAL	LA00	995	868162	N 1998
EWING BANK BLK 963	OFFSHORE-FEDERAL	LA00	995	834963	O 1996	MAIN PASS EA BLK 163	OFFSHORE-FEDERAL	LA00	995	868163	N 1984
EWING BANK BLK 977	OFFSHORE-FEDERAL	LA00	995	834977	N 1996	MAIN PASS EA BLK 164	OFFSHORE-FEDERAL	LA00	995	868164	N 1987
EWING BANK BLK 988	OFFSHORE-FEDERAL	LA00	995	834988	O 1986	MAIN PASS EA BLK 175	OFFSHORE-FEDERAL	LA00	995	868175	N 1992
EWING BANK BLK 989	OFFSHORE-FEDERAL	LA00	995	834989	O 1993	MAIN PASS EA BLK 178	OFFSHORE-FEDERAL	LA00	995	868178	N 1998
EWING BANK BLK 991	OFFSHORE-FEDERAL	LA00	995	834991	O 1989	MAIN PASS EA BLK 181	OFFSHORE-FEDERAL	LA00	995	868181	N 1991
EWING BANK BLK 994	OFFSHORE-FEDERAL	LA00	995	834994	O 1986	MAIN PASS EA BLK 183	OFFSHORE-FEDERAL	LA00	995	868183	N 1986
GRAND ISLE BLK 16	OFFSHORE-FEDERAL	LA00	995	842016	ON 1948	MAIN PASS EA BLK 186	OFFSHORE-FEDERAL	LA00	995	868186	N 1988
GRAND ISLE BLK 17	OFFSHORE-FEDERAL	LA00	995	842017	ON 1949	MAIN PASS EA BLK 198	OFFSHORE-FEDERAL	LA00	995	868198	N 1997
GRAND ISLE BLK 18	OFFSHORE-FEDERAL	LA00	995	842018	ON 1948	MAIN PASS EA BLK 202	OFFSHORE-FEDERAL	LA00	995	868202	N 1987
GRAND ISLE BLK 20	OFFSHORE-FEDERAL	LA00	995	842020	N 1978	MAIN PASS EA BLK 204	OFFSHORE-FEDERAL	LA00	995	868204	O 1969
GRAND ISLE BLK 25	OFFSHORE-FEDERAL	LA00	995	842025	N 1961	MAIN PASS EA BLK 206	OFFSHORE-FEDERAL	LA00	995	868206	N 1991
GRAND ISLE BLK 30	OFFSHORE-FEDERAL	LA00	995	842030	N 1999	MAIN PASS EA BLK 216	OFFSHORE-FEDERAL	LA00	995	868216	N 1998
GRAND ISLE BLK 33	OFFSHORE-FEDERAL	LA00	995	842033	N 1966	MAIN PASS EA BLK 217	OFFSHORE-FEDERAL	LA00	995	868217	N 1997
GRAND ISLE BLK 41	OFFSHORE-FEDERAL	LA00	995	842041	ON 1964	MAIN PASS EA BLK 221	OFFSHORE-FEDERAL	LA00	995	868221	N 1995
GRAND ISLE BLK 43	OFFSHORE-FEDERAL	LA00	995	842043	ONA 1956	MAIN PASS EA BLK 223	OFFSHORE-FEDERAL	LA00	995	868223	N 1996
GRAND ISLE BLK 45	OFFSHORE-FEDERAL	LA00	995	842045	N 1972	MAIN PASS EA BLK 225	OFFSHORE-FEDERAL	LA00	995	868225	N 1997
GRAND ISLE BLK 47	OFFSHORE-FEDERAL	LA00	995	842047	ON 1955	MAIN PASS EA BLK 226	OFFSHORE-FEDERAL	LA00	995	868226	N 1987
GRAND ISLE BLK 65	OFFSHORE-FEDERAL	LA00	995	842065	N 1996	MAIN PASS EA BLK 227	OFFSHORE-FEDERAL	LA00	995	868227	N 1992
GRAND ISLE BLK 68	OFFSHORE-FEDERAL	LA00	995	842068	N 1998	MAIN PASS EA BLK 234	OFFSHORE-FEDERAL	LA00	995	868234	N 1994
GRAND ISLE BLK 72	OFFSHORE-FEDERAL	LA00	995	842072	N 1966	MAIN PASS EA BLK 242	OFFSHORE-FEDERAL	LA00	995	868242	N 1986
GRAND ISLE BLK 76	OFFSHORE-FEDERAL	LA00	995	842076	N 1972	MAIN PASS EA BLK 243	OFFSHORE-FEDERAL	LA00	995	868243	N 1989
GRAND ISLE BLK 79	OFFSHORE-FEDERAL	LA00	995	842079	N 1988	MAIN PASS EA BLK 245	OFFSHORE-FEDERAL	LA00	995	868245	N 1997
GRAND ISLE BLK 82	OFFSHORE-FEDERAL	LA00	995	842082	ON 1965	MAIN PASS EA BLK 250	OFFSHORE-FEDERAL	LA00	995	868250	N 1986
GRAND ISLE BLK 9	OFFSHORE-FEDERAL	LA00	995	842009	N 1984	MAIN PASS EA BLK 252	OFFSHORE-FEDERAL	LA00	995	868252	ON 1972
GRAND ISLE SA BLK 102	OFFSHORE-FEDERAL	LA00	995	844102	N 1994	MAIN PASS EA BLK 255	OFFSHORE-FEDERAL	LA00	995	868255	N 1990
GRAND ISLE SA BLK 106	OFFSHORE-FEDERAL	LA00	995	844106	N 2000	MAIN PASS EA BLK 256	OFFSHORE-FEDERAL	LA00	995	868256	N 1998
GRAND ISLE SA BLK 109	OFFSHORE-FEDERAL	LA00	995	844109	O 1994	MAIN PASS EA BLK 259	OFFSHORE-FEDERAL	LA00	995	868259	N 1990
GRAND ISLE SA BLK 115	OFFSHORE-FEDERAL	LA00	995	844115	O 1999	MAIN PASS EA BLK 261	OFFSHORE-FEDERAL	LA00	995	868261	O 1996
GRAND ISLE SA BLK 116	OFFSHORE-FEDERAL	LA00	995	844116	ON 1967	MAIN PASS EA BLK 262	OFFSHORE-FEDERAL	LA00	995	868262	N 1996
GRAND ISLE SA BLK 95	OFFSHORE-FEDERAL	LA00	995	844095	ON 1967	MAIN PASS EA BLK 265	OFFSHORE-FEDERAL	LA00	995	868265	N 1984
GREEN CANYON BLK 112	OFFSHORE-FEDERAL	LA00	995	846112	OA 1998	MAIN PASS EA BLK 267	OFFSHORE-FEDERAL	LA00	995	868267	N 2000
GREEN CANYON BLK 114	OFFSHORE-FEDERAL	LA00	995	846114	N 2000	MAIN PASS EA BLK 273	OFFSHORE-FEDERAL	LA00	995	868273	ON 1968
GREEN CANYON BLK 116	OFFSHORE-FEDERAL	LA00	995	846116	ONA 1983	MAIN PASS EA BLK 277	OFFSHORE-FEDERAL	LA00	995	868277	N 2000
GREEN CANYON BLK 136	OFFSHORE-FEDERAL	LA00	995	846136	N 1984	MAIN PASS EA BLK 280	OFFSHORE-FEDERAL	LA00	995	868280	N 1998
GREEN CANYON BLK 141	OFFSHORE-FEDERAL	LA00	995	846141	O 1987	MAIN PASS EA BLK 282	OFFSHORE-FEDERAL	LA00	995	868282	N 1999
GREEN CANYON BLK 147	OFFSHORE-FEDERAL	LA00	995	846147	N 1988	MAIN PASS SA BLK 283	OFFSHORE-FEDERAL	LA00	995	870283	O 1997
GREEN CANYON BLK 153	OFFSHORE-FEDERAL	LA00	995	846153	ON 1984	MAIN PASS SA BLK 290	OFFSHORE-FEDERAL	LA00	995	870290	ONA 1967
GREEN CANYON BLK 158	OFFSHORE-FEDERAL	LA00	995	846158	O 1992	MAIN PASS SA BLK 299	OFFSHORE-FEDERAL	LA00	995	870299	ON 1967
GREEN CANYON BLK 162	OFFSHORE-FEDERAL	LA00	995	846162	N 1989	MAIN PASS SA BLK 306	OFFSHORE-FEDERAL	LA00	995	870306	ONA 1969
GREEN CANYON BLK 166	OFFSHORE-FEDERAL	LA00	995	846166	O 1986	MAIN PASS SA BLK 308	OFFSHORE-FEDERAL	LA00	995	870308	N 1983
GREEN CANYON BLK 177	OFFSHORE-FEDERAL	LA00	995	846177	N 2000	MAIN PASS SA BLK 310	OFFSHORE-FEDERAL	LA00	995	870310	O 1981
GREEN CANYON BLK 184	OFFSHORE-FEDERAL	LA00	995	846184	ONA 1981	MAIN PASS SA BLK 311	OFFSHORE-FEDERAL	LA00	995	870311	ONA 1977
GREEN CANYON BLK 19	OFFSHORE-FEDERAL	LA00	995	846019	OA 1980	MISSISSIPPI CANYON BLK 109	OFFSHORE-FEDERAL	LA00	995	874109	O 1984
GREEN CANYON BLK 20	OFFSHORE-FEDERAL	LA00	995	846020	N 1999	MISSISSIPPI CANYON BLK 113	OFFSHORE-FEDERAL	LA00	995	874113	O 1976
GREEN CANYON BLK 205	OFFSHORE-FEDERAL	LA00	995	846205	O 1988	MISSISSIPPI CANYON BLK 148	OFFSHORE-FEDERAL	LA00	995	874148	N 1975
GREEN CANYON BLK 21	OFFSHORE-FEDERAL	LA00	995	846201	N 1985	MISSISSIPPI CANYON BLK 162	OFFSHORE-FEDERAL	LA00	995	874162	O 1995
GREEN CANYON BLK 228	OFFSHORE-FEDERAL	LA00	995	846228	O 1985	MISSISSIPPI CANYON BLK 194	OFFSHORE-FEDERAL	LA00	995	874194	N 1975
GREEN CANYON BLK 236	OFFSHORE-FEDERAL	LA00	995	846236	OA 1999	MISSISSIPPI CANYON BLK 20	OFFSHORE-FEDERAL	LA00	995	874120	ON 1982
GREEN CANYON BLK 243	OFFSHORE-FEDERAL	LA00	995	846243	O 2001	MISSISSIPPI CANYON BLK 211	OFFSHORE-FEDERAL	LA00	995	874211	O 1994
GREEN CANYON BLK 244	OFFSHORE-FEDERAL	LA00	995	846244	O 1994	MISSISSIPPI CANYON BLK 243	OFFSHORE-FEDERAL	LA00	995	874243	ON 1993
GREEN CANYON BLK 254	OFFSHORE-FEDERAL	LA00	995	846254	O 1994	MISSISSIPPI CANYON BLK 26	OFFSHORE-FEDERAL	LA00	995	874026	N 1994
GREEN CANYON BLK 27	OFFSHORE-FEDERAL	LA00	995	846207	O 1989	MISSISSIPPI CANYON BLK 281	OFFSHORE-FEDERAL	LA00	995	874281	ONA 1976
GREEN CANYON BLK 282	OFFSHORE-FEDERAL	LA00	995	846282	O 2002	MISSISSIPPI CANYON BL					

FEDERAL OFFSHORE - LOUISIANA

Field Name	MMS Code	State Sub	Co Code	Field Code	Field Disc Type Year	Field Name	MMS Code	State Sub	Co Code	Field Code	Field Disc Type Year
MISSISSIPPI CANYON BLK 705	OFFSHORE-FEDERAL	LA00	995	874705	N 1995	SOUTH MARSH IS SA BLK 192	OFFSHORE-FEDERAL	LA00	995	901192	N 1992
MISSISSIPPI CANYON BLK 709	OFFSHORE-FEDERAL	LA00	995	874709	N 1987	SOUTH MARSH IS SA BLK 195	OFFSHORE-FEDERAL	LA00	995	901195	ON 1992
MISSISSIPPI CANYON BLK 718	OFFSHORE-FEDERAL	LA00	995	874718	O 1996	SOUTH MARSH IS SA BLK 205	OFFSHORE-FEDERAL	LA00	995	901205	N 1985
MISSISSIPPI CANYON BLK 731	OFFSHORE-FEDERAL	LA00	995	874731	N 1987	SOUTH MARSH IS SA BLK 73	OFFSHORE-FEDERAL	LA00	995	901073	ON 1963
MISSISSIPPI CANYON BLK 755	OFFSHORE-FEDERAL	LA00	995	874755	N 1986	SOUTH MARSH IS SA BLK 76	OFFSHORE-FEDERAL	LA00	995	901076	N 1964
MISSISSIPPI CANYON BLK 773	OFFSHORE-FEDERAL	LA00	995	874773	OA 2000	SOUTH MARSH IS SA BLK 79	OFFSHORE-FEDERAL	LA00	995	901079	N 1963
MISSISSIPPI CANYON BLK 778	OFFSHORE-FEDERAL	LA00	995	874778	O 1999	SOUTH MARSH ISLAND BLK 16	OFFSHORE-FEDERAL	LA00	995	899016	ON 1962
MISSISSIPPI CANYON BLK 807	OFFSHORE-FEDERAL	LA00	995	874807	ON 1989	SOUTH MARSH ISLAND BLK 17	OFFSHORE-FEDERAL	LA00	995	899017	N 1996
MISSISSIPPI CANYON BLK 810	OFFSHORE-FEDERAL	LA00	995	874810	O 1996	SOUTH MARSH ISLAND BLK 18	OFFSHORE-FEDERAL	LA00	995	899018	O 1989
MISSISSIPPI CANYON BLK 84	OFFSHORE-FEDERAL	LA00	995	874804	O 1993	SOUTH MARSH ISLAND BLK 23	OFFSHORE-FEDERAL	LA00	995	899023	O 1960
MISSISSIPPI CANYON BLK 899	OFFSHORE-FEDERAL	LA00	995	874899	OA 1998	SOUTH MARSH ISLAND BLK 27	OFFSHORE-FEDERAL	LA00	995	899027	ON 1965
MISSISSIPPI CANYON BLK 929	OFFSHORE-FEDERAL	LA00	995	874929	N 1988	SOUTH MARSH ISLAND BLK 38	OFFSHORE-FEDERAL	LA00	995	899038	ON 1963
MISSISSIPPI CANYON BLK 935	OFFSHORE-FEDERAL	LA00	995	874935	O 1994	SOUTH MARSH ISLAND BLK 41	OFFSHORE-FEDERAL	LA00	995	899041	ON 1963
SABINE PASS BLK 10	OFFSHORE-FEDERAL	LA00	995	890010	N 1979	SOUTH MARSH ISLAND BLK 48	OFFSHORE-FEDERAL	LA00	995	899048	ON 1961
SABINE PASS BLK 11	OFFSHORE-FEDERAL	LA00	995	890011	N 1980	SOUTH MARSH ISLAND BLK 6	OFFSHORE-FEDERAL	LA00	995	899006	ONA 1962
SABINE PASS BLK 13	OFFSHORE-FEDERAL	LA00	995	890013	N 1979	SOUTH MARSH ISLAND BLK 66	OFFSHORE-FEDERAL	LA00	995	899066	ON 1963
SABINE PASS BLK 17	OFFSHORE-FEDERAL	LA00	995	890017	N 1980	SOUTH MARSH ISLAND BLK 9	OFFSHORE-FEDERAL	LA00	995	899009	ON 1965
SABINE PASS BLK 6	OFFSHORE-FEDERAL	LA00	995	890006	N 2002	SOUTH PASS BLK 1	OFFSHORE-FEDERAL	LA00	995	909001	OA 1968
SABINE PASS BLK 7	OFFSHORE-FEDERAL	LA00	995	890007	N 1984	SOUTH PASS BLK 20	OFFSHORE-FEDERAL	LA00	995	909020	N 1956
SHIP SHOAL BLK 100	OFFSHORE-FEDERAL	LA00	995	894100	ON 1987	SOUTH PASS BLK 21	OFFSHORE-FEDERAL	LA00	995	909021	ON 1956
SHIP SHOAL BLK 103	OFFSHORE-FEDERAL	LA00	995	894103	N 1999	SOUTH PASS BLK 26	OFFSHORE-FEDERAL	LA00	995	909026	N 1957
SHIP SHOAL BLK 105	OFFSHORE-FEDERAL	LA00	995	894105	N 1990	SOUTH PASS BLK 27	OFFSHORE-FEDERAL	LA00	995	909027	ONA 1954
SHIP SHOAL BLK 107	OFFSHORE-FEDERAL	LA00	995	894107	ONA 1957	SOUTH PASS BLK 30	OFFSHORE-FEDERAL	LA00	995	909030	N 1955
SHIP SHOAL BLK 111	OFFSHORE-FEDERAL	LA00	995	894111	N 1985	SOUTH PASS BLK 43	OFFSHORE-FEDERAL	LA00	995	909043	ONA 1989
SHIP SHOAL BLK 113	OFFSHORE-FEDERAL	LA00	995	894113	ONA 1955	SOUTH PASS BLK 45	OFFSHORE-FEDERAL	LA00	995	909045	N 1981
SHIP SHOAL BLK 113A	OFFSHORE-FEDERAL	LA00	995	894113	N 1979	SOUTH PASS BLK 49	OFFSHORE-FEDERAL	LA00	995	909049	ONA 1974
SHIP SHOAL BLK 115	OFFSHORE-FEDERAL	LA00	995	894115	ON 1974	SOUTH PASS BLK 52	OFFSHORE-FEDERAL	LA00	995	909052	ONA 1968
SHIP SHOAL BLK 128	OFFSHORE-FEDERAL	LA00	995	894128	O 1992	SOUTH PASS BLK 54	OFFSHORE-FEDERAL	LA00	995	909054	ON 1969
SHIP SHOAL BLK 139	OFFSHORE-FEDERAL	LA00	995	894139	ON 1957	SOUTH PASS BLK 61	OFFSHORE-FEDERAL	LA00	995	909061	ON 1955
SHIP SHOAL BLK 146	OFFSHORE-FEDERAL	LA00	995	894146	N 1981	SOUTH PASS EA BLK 62	OFFSHORE-FEDERAL	LA00	995	911062	ONA 1965
SHIP SHOAL BLK 15	OFFSHORE-FEDERAL	LA00	995	894015	ON 1981	SOUTH PASS EA BLK 65	OFFSHORE-FEDERAL	LA00	995	911065	OA 1969
SHIP SHOAL BLK 151	OFFSHORE-FEDERAL	LA00	995	894151	OA 1998	SOUTH PASS EA BLK 72	OFFSHORE-FEDERAL	LA00	995	911072	N 1990
SHIP SHOAL BLK 154	OFFSHORE-FEDERAL	LA00	995	894154	ONA 1955	SOUTH PASS SA BLK 78	OFFSHORE-FEDERAL	LA00	995	913078	ON 1973
SHIP SHOAL BLK 158	OFFSHORE-FEDERAL	LA00	995	894158	N 1960	SOUTH PASS SA BLK 83	OFFSHORE-FEDERAL	LA00	995	913083	ONA 1984
SHIP SHOAL BLK 160	OFFSHORE-FEDERAL	LA00	995	894160	N 1989	SOUTH PASS SA BLK 89	OFFSHORE-FEDERAL	LA00	995	913089	ONA 1969
SHIP SHOAL BLK 165	OFFSHORE-FEDERAL	LA00	995	894165	N 1984	SOUTH PELTO BLK 13	OFFSHORE-FEDERAL	LA00	995	916013	ON 1976
SHIP SHOAL BLK 167	OFFSHORE-FEDERAL	LA00	995	894167	ONA 1965	SOUTH PELTO BLK 15	OFFSHORE-FEDERAL	LA00	995	916015	N 1982
SHIP SHOAL BLK 169	OFFSHORE-FEDERAL	LA00	995	894169	ONA 1960	SOUTH PELTO BLK 17	OFFSHORE-FEDERAL	LA00	995	916017	N 1999
SHIP SHOAL BLK 176	OFFSHORE-FEDERAL	LA00	995	894176	ON 1956	SOUTH PELTO BLK 18	OFFSHORE-FEDERAL	LA00	995	916018	O 1979
SHIP SHOAL BLK 178	OFFSHORE-FEDERAL	LA00	995	894178	N 1984	SOUTH PELTO BLK 2	OFFSHORE-FEDERAL	LA00	995	916002	N 1982
SHIP SHOAL BLK 189	OFFSHORE-FEDERAL	LA00	995	894189	ON 1982	SOUTH PELTO BLK 20	OFFSHORE-FEDERAL	LA00	995	916020	ONA 1951
SHIP SHOAL BLK 207	OFFSHORE-FEDERAL	LA00	995	894207	ON 1967	SOUTH PELTO BLK 23	OFFSHORE-FEDERAL	LA00	995	916023	ONA 1962
SHIP SHOAL BLK 208	OFFSHORE-FEDERAL	LA00	995	894208	ON 1961	SOUTH PELTO BLK 5	OFFSHORE-FEDERAL	LA00	995	916005	N 1994
SHIP SHOAL BLK 222	OFFSHORE-FEDERAL	LA00	995	894222	ONA 1968	SOUTH PELTO BLK 6	OFFSHORE-FEDERAL	LA00	995	916006	N 1993
SHIP SHOAL BLK 230	OFFSHORE-FEDERAL	LA00	995	894230	ONA 1962	SOUTH TIMBALIER BLK 107	OFFSHORE-FEDERAL	LA00	995	919107	N 1989
SHIP SHOAL BLK 28	OFFSHORE-FEDERAL	LA00	995	894028	ON 1949	SOUTH TIMBALIER BLK 111	OFFSHORE-FEDERAL	LA00	995	919111	N 1984
SHIP SHOAL BLK 32	OFFSHORE-FEDERAL	LA00	995	894032	ON 1947	SOUTH TIMBALIER BLK 131	OFFSHORE-FEDERAL	LA00	995	919131	ON 1958
SHIP SHOAL BLK 37	OFFSHORE-FEDERAL	LA00	995	894037	N 1969	SOUTH TIMBALIER BLK 135	OFFSHORE-FEDERAL	LA00	995	919135	ONA 1956
SHIP SHOAL BLK 52	OFFSHORE-FEDERAL	LA00	995	894052	N 1988	SOUTH TIMBALIER BLK 139	OFFSHORE-FEDERAL	LA00	995	919139	N 1998
SHIP SHOAL BLK 58	OFFSHORE-FEDERAL	LA00	995	894058	N 1966	SOUTH TIMBALIER BLK 140	OFFSHORE-FEDERAL	LA00	995	919140	N 1970
SHIP SHOAL BLK 62	OFFSHORE-FEDERAL	LA00	995	894062	N 1990	SOUTH TIMBALIER BLK 146	OFFSHORE-FEDERAL	LA00	995	919146	N 1978
SHIP SHOAL BLK 67	OFFSHORE-FEDERAL	LA00	995	894067	N 1995	SOUTH TIMBALIER BLK 156	OFFSHORE-FEDERAL	LA00	995	919156	N 1975
SHIP SHOAL BLK 69	OFFSHORE-FEDERAL	LA00	995	894069	N 1979	SOUTH TIMBALIER BLK 163	OFFSHORE-FEDERAL	LA00	995	919163	N 1976
SHIP SHOAL BLK 72	OFFSHORE-FEDERAL	LA00	995	894072	ON 1948	SOUTH TIMBALIER BLK 172	OFFSHORE-FEDERAL	LA00	995	919172	N 1965
SHIP SHOAL BLK 78	OFFSHORE-FEDERAL	LA00	995	894078	N 1983	SOUTH TIMBALIER BLK 176	OFFSHORE-FEDERAL	LA00	995	919176	ONA 1963
SHIP SHOAL BLK 84	OFFSHORE-FEDERAL	LA00	995	894084	N 1976	SOUTH TIMBALIER BLK 185	OFFSHORE-FEDERAL	LA00	995	919185	N 1967
SHIP SHOAL BLK 91	OFFSHORE-FEDERAL	LA00	995	894091	ONA 1979	SOUTH TIMBALIER BLK 186	OFFSHORE-FEDERAL	LA00	995	919186	N 1967
SHIP SHOAL BLK 92	OFFSHORE-FEDERAL	LA00	995	894092	O 1989	SOUTH TIMBALIER BLK 187	OFFSHORE-FEDERAL	LA00	995	919187	N 2002
SHIP SHOAL BLK 97	OFFSHORE-FEDERAL	LA00	995	894097	N 1984	SOUTH TIMBALIER BLK 190	OFFSHORE-FEDERAL	LA00	995	919190	N 1965
SHIP SHOAL SA BLK 237	OFFSHORE-FEDERAL	LA00	995	896237	N 1980	SOUTH TIMBALIER BLK 196	OFFSHORE-FEDERAL	LA00	995	919196	N 1966
SHIP SHOAL SA BLK 239	OFFSHORE-FEDERAL	LA00	995	896239	ON 1965	SOUTH TIMBALIER BLK 197	OFFSHORE-FEDERAL	LA00	995	919197	N 1988
SHIP SHOAL SA BLK 246	OFFSHORE-FEDERAL	LA00	995	896246	N 1966	SOUTH TIMBALIER BLK 198	OFFSHORE-FEDERAL	LA00	995	919198	N 1988
SHIP SHOAL SA BLK 250	OFFSHORE-FEDERAL	LA00	995	896250	N 1999	SOUTH TIMBALIER BLK 200	OFFSHORE-FEDERAL	LA00	995	919200	N 1981
SHIP SHOAL SA BLK 253	OFFSHORE-FEDERAL	LA00	995	896253	ON 1962	SOUTH TIMBALIER BLK 206	OFFSHORE-FEDERAL	LA00	995	919206	N 1984
SHIP SHOAL SA BLK 259	OFFSHORE-FEDERAL	LA00	995	896259	N 1982	SOUTH TIMBALIER BLK 21	OFFSHORE-FEDERAL	LA00	995	919021	O 1957
SHIP SHOAL SA BLK 263	OFFSHORE-FEDERAL	LA00	995	896263	N 1991	SOUTH TIMBALIER BLK 30	OFFSHORE-FEDERAL	LA00	995	919030	N 1979
SHIP SHOAL SA BLK 271	OFFSHORE-FEDERAL	LA00	995	896271	ON 1965	SOUTH TIMBALIER BLK 36	OFFSHORE-FEDERAL	LA00	995	919036	ONA 1974
SHIP SHOAL SA BLK 274	OFFSHORE-FEDERAL	LA00	995	896274	ON 1965	SOUTH TIMBALIER BLK 37	OFFSHORE-FEDERAL	LA00	995	919037	ONA 1974
SHIP SHOAL SA BLK 278	OFFSHORE-FEDERAL	LA00	995	896278	N 1986	SOUTH TIMBALIER BLK 46	OFFSHORE-FEDERAL	LA00	995	919046	N 1999
SHIP SHOAL SA BLK 279	OFFSHORE-FEDERAL	LA00	995	896279	N 2001	SOUTH TIMBALIER BLK 52	OFFSHORE-FEDERAL	LA00	995	919052	O 1950
SHIP SHOAL SA BLK 291	OFFSHORE-FEDERAL	LA00	995	896291	ONA 1975	SOUTH TIMBALIER BLK 54	OFFSHORE-FEDERAL	LA00	995	919054	ON 1955
SHIP SHOAL SA BLK 292	OFFSHORE-FEDERAL	LA00	995	896292	ONA 1965	SOUTH TIMBALIER BLK 59	OFFSHORE-FEDERAL	LA00	995	919059	N 1979
SHIP SHOAL SA BLK 299	OFFSHORE-FEDERAL	LA00	995	896299	ONA 1965	SOUTH TIMBALIER BLK 76	OFFSHORE-FEDERAL	LA00	995	919076	N 1986
SHIP SHOAL SA BLK 313	OFFSHORE-FEDERAL	LA00	995	896313	N 2000	SOUTH TIMBALIER BLK 77	OFFSHORE-FEDERAL	LA00	995	919077	N 1984
SHIP SHOAL SA BLK 321	OFFSHORE-FEDERAL	LA00	995	896321	N 1984	SOUTH TIMBALIER BLK 86	OFFSHORE-FEDERAL	LA00	995	919086	ONA 1956
SHIP SHOAL SA BLK 323	OFFSHORE-FEDERAL	LA00	995	896323	ONA 1982	SOUTH TIMBALIER SA BLK 213	OFFSHORE-FEDERAL	LA00	995	921213	N 2000
SHIP SHOAL SA BLK 326	OFFSHORE-FEDERAL	LA00	995	896326	N 1998	SOUTH TIMBALIER SA BLK 217	OFFSHORE-FEDERAL	LA00	995	921217	N 1998
SHIP SHOAL SA BLK 332	OFFSHORE-FEDERAL	LA00	995	896332	ON 1983	SOUTH TIMBALIER SA BLK 219	OFFSHORE-FEDERAL	LA00	995	921219	N 1963
SHIP SHOAL SA BLK 343	OFFSHORE-FEDERAL	LA00	995	896343	N 1974	SOUTH TIMBALIER SA BLK 221	OFFSHORE-FEDERAL	LA00	995	921221	N 1984
SHIP SHOAL SA BLK 349	OFFSHORE-FEDERAL	LA00	995	896349	O 1994	SOUTH TIMBALIER SA BLK 224	OFFSHORE-FEDERAL	LA00	995	921224	ON 1989
SHIP SHOAL SA BLK 351	OFFSHORE-FEDERAL	LA00	995	896351	ON 1986	SOUTH TIMBALIER SA BLK 225	OFFSHORE-FEDERAL	LA00	995	921225	N 1985
SHIP SHOAL SA BLK 353	OFFSHORE-FEDERAL	LA00	995	896353	O 1989	SOUTH TIMBALIER SA BLK 228	OFFSHORE-FEDERAL	LA00	995	921228	N 1965
SHIP SHOAL SA BLK 361	OFFSHORE-FEDERAL	LA00	995	896361	N 1998	SOUTH TIMBALIER SA BLK 235	OFFSHORE-FEDERAL	LA00	995	921235	N 1999
SHIP SHOAL SA BLK 364	OFFSHORE-FEDERAL	LA00	995	896364	N 1988	SOUTH TIMBALIER SA BLK 241	OFFSHORE-FEDERAL	LA00	995	921241	N 1995
SOUTH MARSH IS NA BLK 231	OFFSHORE-FEDERAL	LA00	995	900231	N 1985	SOUTH TIMBALIER SA BLK 242	OFFSHORE-FEDERAL	LA00	995	921242	N 1985
SOUTH MARSH IS NA BLK 236	OFFSHORE-FEDERAL	LA00	995	900236	ON 1960	SOUTH TIMBALIER SA BLK 245	OFFSHORE-FEDERAL	LA00	995	921245	N 1966
SOUTH MARSH IS NA BLK 239	OFFSHORE-FEDERAL	LA00	995	900239	ON 1981	SOUTH TIMBALIER SA BLK 248	OFFSHORE-FEDERAL	LA00	995	921248	N 2002
SOUTH MARSH IS NA BLK 241	OFFSHORE-FEDERAL	LA00	995	900241	ONA 1978	SOUTH TIMBALIER SA BLK 250	OFFSHORE-FEDERAL	LA00	995	921250	N 2000
SOUTH MARSH IS NA BLK 243	OFFSHORE-FEDERAL	LA00	995	900243	N 1974	SOUTH TIMBALIER SA BLK 260	OFFSHORE-FEDERAL	LA00	995	921260	N 1986
SOUTH MARSH IS NA BLK 249	OFFSHORE-FEDERAL	LA00	995	900249	N 1973	SOUTH TIMBALIER SA BLK 264	OFFSHORE-FEDERAL	LA00	995	921264	N 1983
SOUTH MARSH IS NA BLK 252	OFFSHORE-FEDERAL	LA00	995	900252	N 1978	SOUTH TIMBALIER SA BLK 265	OFFSHORE-FEDERAL	LA00	995	921265	N 1988
SOUTH MARSH IS NA BLK 255	OFFSHORE-FEDERAL	LA00	995	900255	N 1993	SOUTH TIMBALIER SA BLK 267	OFFSHORE-FEDERAL	LA00	995	921267	O 1987
SOUTH MARSH IS NA BLK 257	OFFSHORE-FEDERAL	LA00	995	900257	N 1977	SOUTH TIMBALIER SA BLK 274	OFFSHORE-FEDERAL	LA00	995	921274	N 2001
SOUTH MARSH IS NA BLK 261</											

FEDERAL OFFSHORE - LOUISIANA

Field Name	County Name	State Sub	Co Code	Field Code	Field Type	Field Disc Year	Field Name	County Name	State Sub	Co Code	Field Code	Field Type	Field Disc Year
VERMILION BLK 147	OFFSHORE-FEDERAL	LA00	995	929147	N	1972	VIOSCA KNOLL BLK 786	OFFSHORE-FEDERAL	LA00	995	933786	O	1996
VERMILION BLK 153	OFFSHORE-FEDERAL	LA00	995	929153	N	1966	VIOSCA KNOLL BLK 817	OFFSHORE-FEDERAL	LA00	995	933817	ON	1982
VERMILION BLK 155	OFFSHORE-FEDERAL	LA00	995	929155	N	1975	VIOSCA KNOLL BLK 823	OFFSHORE-FEDERAL	LA00	995	933823	O	1997
VERMILION BLK 159	OFFSHORE-FEDERAL	LA00	995	929159	N	1976	VIOSCA KNOLL BLK 825	OFFSHORE-FEDERAL	LA00	995	933825	ON	1988
VERMILION BLK 162	OFFSHORE-FEDERAL	LA00	995	929162	N	1962	VIOSCA KNOLL BLK 827	OFFSHORE-FEDERAL	LA00	995	933827	ONA	1995
VERMILION BLK 164	OFFSHORE-FEDERAL	LA00	995	929164	ON	1957	VIOSCA KNOLL BLK 862	OFFSHORE-FEDERAL	LA00	995	933862	O	1985
VERMILION BLK 167	OFFSHORE-FEDERAL	LA00	995	929167	O	1986	VIOSCA KNOLL BLK 864	OFFSHORE-FEDERAL	LA00	995	933864	O	1976
VERMILION BLK 171	OFFSHORE-FEDERAL	LA00	995	929171	ONA	1965	VIOSCA KNOLL BLK 873	OFFSHORE-FEDERAL	LA00	995	933873	N	1988
VERMILION BLK 175	OFFSHORE-FEDERAL	LA00	995	929175	N	1991	VIOSCA KNOLL BLK 914	OFFSHORE-FEDERAL	LA00	995	933914	O	1997
VERMILION BLK 182	OFFSHORE-FEDERAL	LA00	995	929182	ON	1971	VIOSCA KNOLL BLK 915	OFFSHORE-FEDERAL	LA00	995	933915	O	1993
VERMILION BLK 187	OFFSHORE-FEDERAL	LA00	995	929187	N	1987	VIOSCA KNOLL BLK 917	OFFSHORE-FEDERAL	LA00	995	933917	N	2002
VERMILION BLK 191	OFFSHORE-FEDERAL	LA00	995	929191	ON	1963	VIOSCA KNOLL BLK 944	OFFSHORE-FEDERAL	LA00	995	933944	N	1997
VERMILION BLK 193	OFFSHORE-FEDERAL	LA00	995	929193	N	1964	VIOSCA KNOLL BLK 956	OFFSHORE-FEDERAL	LA00	995	933956	N	1985
VERMILION BLK 200	OFFSHORE-FEDERAL	LA00	995	929200	ONA	1969	VIOSCA KNOLL BLK 962	OFFSHORE-FEDERAL	LA00	995	933962	O	2002
VERMILION BLK 202	OFFSHORE-FEDERAL	LA00	995	929202	N	1990	VIOSCA KNOLL BLK 986	OFFSHORE-FEDERAL	LA00	995	933986	N	1988
VERMILION BLK 207	OFFSHORE-FEDERAL	LA00	995	929207	N	1991	VIOSCA KNOLL BLK 990	OFFSHORE-FEDERAL	LA00	995	933990	O	1981
VERMILION BLK 214	OFFSHORE-FEDERAL	LA00	995	929214	ON	1971	WEST CAMERON BLK 109	OFFSHORE-FEDERAL	LA00	995	935109	N	1988
VERMILION BLK 215	OFFSHORE-FEDERAL	LA00	995	929215	N	1967	WEST CAMERON BLK 110	OFFSHORE-FEDERAL	LA00	995	935110	ON	1954
VERMILION BLK 218	OFFSHORE-FEDERAL	LA00	995	929218	ONA	1965	WEST CAMERON BLK 116	OFFSHORE-FEDERAL	LA00	995	935116	N	1975
VERMILION BLK 221	OFFSHORE-FEDERAL	LA00	995	929221	N	1981	WEST CAMERON BLK 118	OFFSHORE-FEDERAL	LA00	995	935118	N	1960
VERMILION BLK 223	OFFSHORE-FEDERAL	LA00	995	929223	N	1984	WEST CAMERON BLK 130	OFFSHORE-FEDERAL	LA00	995	935130		
VERMILION BLK 236	OFFSHORE-FEDERAL	LA00	995	929236	N	1971	WEST CAMERON BLK 146	OFFSHORE-FEDERAL	LA00	995	935146	N	1971
VERMILION BLK 24	OFFSHORE-FEDERAL	LA00	995	929242	N	1982	WEST CAMERON BLK 149	OFFSHORE-FEDERAL	LA00	995	935149	ON	1949
VERMILION BLK 245	OFFSHORE-FEDERAL	LA00	995	929245	ON	1962	WEST CAMERON BLK 157	OFFSHORE-FEDERAL	LA00	995	935157	N	1994
VERMILION BLK 249	OFFSHORE-FEDERAL	LA00	995	929249	N	1989	WEST CAMERON BLK 16	OFFSHORE-FEDERAL	LA00	995	935016		
VERMILION BLK 250	OFFSHORE-FEDERAL	LA00	995	929250	ON	1963	WEST CAMERON BLK 165	OFFSHORE-FEDERAL	LA00	995	935165	N	1960
VERMILION BLK 39	OFFSHORE-FEDERAL	LA00	995	929039	ON	1949	WEST CAMERON BLK 167	OFFSHORE-FEDERAL	LA00	995	935167	N	1983
VERMILION BLK 4	OFFSHORE-FEDERAL	LA00	995	929004	N	1963	WEST CAMERON BLK 17	OFFSHORE-FEDERAL	LA00	995	935017	ON	1962
VERMILION BLK 41	OFFSHORE-FEDERAL	LA00	995	929041	N	1993	WEST CAMERON BLK 180	OFFSHORE-FEDERAL	LA00	995	935180	ON	1960
VERMILION BLK 46	OFFSHORE-FEDERAL	LA00	995	929046	ON	1956	WEST CAMERON BLK 187	OFFSHORE-FEDERAL	LA00	995	935187	N	1983
VERMILION BLK 50	OFFSHORE-FEDERAL	LA00	995	929050	ONA	1960	WEST CAMERON BLK 192	OFFSHORE-FEDERAL	LA00	995	935192	ONA	1954
VERMILION BLK 54	OFFSHORE-FEDERAL	LA00	995	929054	N	1963	WEST CAMERON BLK 196	OFFSHORE-FEDERAL	LA00	995	935196	N	1988
VERMILION BLK 60	OFFSHORE-FEDERAL	LA00	995	929060	N	1975	WEST CAMERON BLK 198	OFFSHORE-FEDERAL	LA00	995	935198	N	1976
VERMILION BLK 63	OFFSHORE-FEDERAL	LA00	995	929063	N	2001	WEST CAMERON BLK 205	OFFSHORE-FEDERAL	LA00	995	935205	N	1977
VERMILION BLK 64	OFFSHORE-FEDERAL	LA00	995	929064	N	1975	WEST CAMERON BLK 222	OFFSHORE-FEDERAL	LA00	995	935222	N	1977
VERMILION BLK 69	OFFSHORE-FEDERAL	LA00	995	929069	N	1984	WEST CAMERON BLK 225	OFFSHORE-FEDERAL	LA00	995	935225	N	1962
VERMILION BLK 71	OFFSHORE-FEDERAL	LA00	995	929071	ON	1948	WEST CAMERON BLK 228	OFFSHORE-FEDERAL	LA00	995	935228	N	1985
VERMILION BLK 75	OFFSHORE-FEDERAL	LA00	995	929075	N	1992	WEST CAMERON BLK 229	OFFSHORE-FEDERAL	LA00	995	935229	N	1962
VERMILION BLK 76	OFFSHORE-FEDERAL	LA00	995	929076	N	1949	WEST CAMERON BLK 236	OFFSHORE-FEDERAL	LA00	995	935236	N	1986
VERMILION BLK 83	OFFSHORE-FEDERAL	LA00	995	929083	N	1999	WEST CAMERON BLK 237	OFFSHORE-FEDERAL	LA00	995	935237	N	1976
VERMILION BLK 84	OFFSHORE-FEDERAL	LA00	995	929084	N	1977	WEST CAMERON BLK 253	OFFSHORE-FEDERAL	LA00	995	935253	N	1981
VERMILION BLK 86	OFFSHORE-FEDERAL	LA00	995	929086	N	1957	WEST CAMERON BLK 254	OFFSHORE-FEDERAL	LA00	995	935254	N	1990
VERMILION BLK 87	OFFSHORE-FEDERAL	LA00	995	929087	N	1998	WEST CAMERON BLK 264	OFFSHORE-FEDERAL	LA00	995	935264	N	1981
VERMILION BLK 88	OFFSHORE-FEDERAL	LA00	995	929088	N	1983	WEST CAMERON BLK 265	OFFSHORE-FEDERAL	LA00	995	935265	ON	1974
VERMILION BLK 95	OFFSHORE-FEDERAL	LA00	995	929095	N	1988	WEST CAMERON BLK 276	OFFSHORE-FEDERAL	LA00	995	935276	O	1965
VERMILION SA BLK 255	OFFSHORE-FEDERAL	LA00	995	931255	ON	1965	WEST CAMERON BLK 277	OFFSHORE-FEDERAL	LA00	995	935277	N	1984
VERMILION SA BLK 257	OFFSHORE-FEDERAL	LA00	995	931257	N	1989	WEST CAMERON BLK 28	OFFSHORE-FEDERAL	LA00	995	935028	N	1972
VERMILION SA BLK 265	OFFSHORE-FEDERAL	LA00	995	931265	ON	1970	WEST CAMERON BLK 280	OFFSHORE-FEDERAL	LA00	995	935280	N	1965
VERMILION SA BLK 273	OFFSHORE-FEDERAL	LA00	995	931273	N	1964	WEST CAMERON BLK 33	OFFSHORE-FEDERAL	LA00	995	935033	N	1957
VERMILION SA BLK 275	OFFSHORE-FEDERAL	LA00	995	931275	N	1990	WEST CAMERON BLK 40	OFFSHORE-FEDERAL	LA00	995	935040	N	1955
VERMILION SA BLK 284	OFFSHORE-FEDERAL	LA00	995	931284	N	1989	WEST CAMERON BLK 41	OFFSHORE-FEDERAL	LA00	995	935041	N	1973
VERMILION SA BLK 287	OFFSHORE-FEDERAL	LA00	995	931287	N	1976	WEST CAMERON BLK 45	OFFSHORE-FEDERAL	LA00	995	935045	ON	1949
VERMILION SA BLK 288	OFFSHORE-FEDERAL	LA00	995	931288	N	1964	WEST CAMERON BLK 49	OFFSHORE-FEDERAL	LA00	995	935049	N	1964
VERMILION SA BLK 296	OFFSHORE-FEDERAL	LA00	995	931296	N	1993	WEST CAMERON BLK 55	OFFSHORE-FEDERAL	LA00	995	935055	N	1993
VERMILION SA BLK 310	OFFSHORE-FEDERAL	LA00	995	931310	N	1977	WEST CAMERON BLK 66	OFFSHORE-FEDERAL	LA00	995	935066	ON	1958
VERMILION SA BLK 313	OFFSHORE-FEDERAL	LA00	995	931313	ON	1966	WEST CAMERON BLK 68	OFFSHORE-FEDERAL	LA00	995	935068	N	1958
VERMILION SA BLK 315	OFFSHORE-FEDERAL	LA00	995	931315	OA	1980	WEST CAMERON BLK 71	OFFSHORE-FEDERAL	LA00	995	935071	ON	1955
VERMILION SA BLK 318	OFFSHORE-FEDERAL	LA00	995	931318	N	1982	WEST CAMERON BLK 76	OFFSHORE-FEDERAL	LA00	995	935076	N	1992
VERMILION SA BLK 320	OFFSHORE-FEDERAL	LA00	995	931320	N	1972	WEST CAMERON BLK 81	OFFSHORE-FEDERAL	LA00	995	935081	N	1980
VERMILION SA BLK 328	OFFSHORE-FEDERAL	LA00	995	931328	N	1990	WEST CAMERON BLK 92	OFFSHORE-FEDERAL	LA00	995	935092	N	1998
VERMILION SA BLK 329	OFFSHORE-FEDERAL	LA00	995	931329	N	1976	WEST CAMERON BLK 95	OFFSHORE-FEDERAL	LA00	995	935095	N	1983
VERMILION SA BLK 331	OFFSHORE-FEDERAL	LA00	995	931331	ON	1974	WEST CAMERON SA BLK 447	OFFSHORE-FEDERAL	LA00	995	937447	N	1982
VERMILION SA BLK 332	OFFSHORE-FEDERAL	LA00	995	931332	O	1993	WEST CAMERON SA BLK 459	OFFSHORE-FEDERAL	LA00	995	937459	N	1980
VERMILION SA BLK 335	OFFSHORE-FEDERAL	LA00	995	931335	N	1999	WEST CAMERON SA BLK 464	OFFSHORE-FEDERAL	LA00	995	937464	N	1974
VERMILION SA BLK 336	OFFSHORE-FEDERAL	LA00	995	931336	N	1998	WEST CAMERON SA BLK 472	OFFSHORE-FEDERAL	LA00	995	937472	N	1982
VERMILION SA BLK 340	OFFSHORE-FEDERAL	LA00	995	931340	ON	1972	WEST CAMERON SA BLK 480	OFFSHORE-FEDERAL	LA00	995	937480	N	1973
VERMILION SA BLK 342	OFFSHORE-FEDERAL	LA00	995	931342	N	1975	WEST CAMERON SA BLK 491	OFFSHORE-FEDERAL	LA00	995	937491	N	1990
VERMILION SA BLK 348	OFFSHORE-FEDERAL	LA00	995	931348	N	1978	WEST CAMERON SA BLK 492	OFFSHORE-FEDERAL	LA00	995	937492	N	1983
VERMILION SA BLK 355	OFFSHORE-FEDERAL	LA00	995	931355	N	1995	WEST CAMERON SA BLK 498	OFFSHORE-FEDERAL	LA00	995	937498	N	1978
VERMILION SA BLK 359	OFFSHORE-FEDERAL	LA00	995	931359	N	1988	WEST CAMERON SA BLK 504	OFFSHORE-FEDERAL	LA00	995	937504	N	1971
VERMILION SA BLK 369	OFFSHORE-FEDERAL	LA00	995	931369	ON	1975	WEST CAMERON SA BLK 507	OFFSHORE-FEDERAL	LA00	995	937507	N	1974
VERMILION SA BLK 370	OFFSHORE-FEDERAL	LA00	995	931370	ON	1975	WEST CAMERON SA BLK 518	OFFSHORE-FEDERAL	LA00	995	937518	N	1983
VERMILION SA BLK 380	OFFSHORE-FEDERAL	LA00	995	931380	N	1974	WEST CAMERON SA BLK 533	OFFSHORE-FEDERAL	LA00	995	937533	N	1973
VERMILION SA BLK 398	OFFSHORE-FEDERAL	LA00	995	931398	N	1993	WEST CAMERON SA BLK 536	OFFSHORE-FEDERAL	LA00	995	937536	N	1981
VERMILION SA BLK 407	OFFSHORE-FEDERAL	LA00	995	931407	N	1980	WEST CAMERON SA BLK 537	OFFSHORE-FEDERAL	LA00	995	937537	N	1975
VERMILION SA BLK 410	OFFSHORE-FEDERAL	LA00	995	931410	N	1995	WEST CAMERON SA BLK 540	OFFSHORE-FEDERAL	LA00	995	937540	N	1975
VERMILION SA BLK 412	OFFSHORE-FEDERAL	LA00	995	931412	N	1987	WEST CAMERON SA BLK 543	OFFSHORE-FEDERAL	LA00	995	937543	N	1972
VIOSCA KNOLL BLK 114	OFFSHORE-FEDERAL	LA00	995	933114	N	1999	WEST CAMERON SA BLK 547	OFFSHORE-FEDERAL	LA00	995	937547	N	1981
VIOSCA KNOLL BLK 121	OFFSHORE-FEDERAL	LA00	995	933121	N	1997	WEST CAMERON SA BLK 576	OFFSHORE-FEDERAL	LA00	995	937576	N	1972
VIOSCA KNOLL BLK 122	OFFSHORE-FEDERAL	LA00	995	933122	O	1997	WEST CAMERON SA BLK 587	OFFSHORE-FEDERAL	LA00	995	937587	ON	1971
VIOSCA KNOLL BLK 123	OFFSHORE-FEDERAL	LA00	995	933123	N	1997	WEST CAMERON SA BLK 589	OFFSHORE-FEDERAL	LA00	995	937589	N	1984
VIOSCA KNOLL BLK 124	OFFSHORE-FEDERAL	LA00	995	933124	N	1989	WEST CAMERON SA BLK 592	OFFSHORE-FEDERAL	LA00	995	937592	N	1987
VIOSCA KNOLL BLK 155	OFFSHORE-FEDERAL	LA00	995	933155	N	1995	WEST CAMERON SA BLK 598	OFFSHORE-FEDERAL	LA00	995	937598	N	1998
VIOSCA KNOLL BLK 156	OFFSHORE-FEDERAL	LA00	995	933156	N	1989	WEST CAMERON SA BLK 599	OFFSHORE-FEDERAL	LA00	995	937599	N	1996
VIOSCA KNOLL BLK 161	OFFSHORE-FEDERAL	LA00	995	933161	N	1989	WEST CAMERON SA BLK 600	OFFSHORE-FEDERAL	LA00	995	937600	N	1987
VIOSCA KNOLL BLK 204	OFFSHORE-FEDERAL	LA00	995	933204	N	1985	WEST CAMERON SA BLK 604	OFFSHORE-FEDERAL	LA00	995	937604	N	1991
VIOSCA KNOLL BLK 209	OFFSHORE-FEDERAL	LA00	995	933209	N	1988	WEST CAMERON SA BLK 607	OFFSHORE-FEDERAL	LA00	995	937607	N	1990
VIOSCA KNOLL													

FEDERAL OFFSHORE - TEXAS

Field Name	County Name	State Sub	Co Code	Field Code	Field Disc Type Year	Field Name	County Name	State Sub	Co Code	Field Code	Field Disc Type Year
WEST CAMERON WA BLK 409	OFFSHORE-FEDERAL	LA00	995	939409	N 1976	GALVESTON BLK 301	OFFSHORE-FEDERAL	TX00	995	837301	N 1996
WEST CAMERON WA BLK 414	OFFSHORE-FEDERAL	LA00	995	939414	N 1984	GALVESTON BLK 303	OFFSHORE-FEDERAL	TX00	995	837303	N 1985
WEST CAMERON WA BLK 417	OFFSHORE-FEDERAL	LA00	995	939417	N 2002	GALVESTON BLK 313	OFFSHORE-FEDERAL	TX00	995	837313	N 1984
WEST CAMERON WA BLK 420	OFFSHORE-FEDERAL	LA00	995	939420	N 1985	GALVESTON BLK 319	OFFSHORE-FEDERAL	TX00	995	837319	N 1990
WEST CAMERON WA BLK 425	OFFSHORE-FEDERAL	LA00	995	939425	N 1982	GALVESTON BLK 320	OFFSHORE-FEDERAL	TX00	995	837320	N 1985
WEST CAMERON WA BLK 427	OFFSHORE-FEDERAL	LA00	995	939427	N 1977	GALVESTON BLK 325	OFFSHORE-FEDERAL	TX00	995	837325	N 2001
WEST CAMERON WA BLK 432	OFFSHORE-FEDERAL	LA00	995	939432	N 1990	GALVESTON BLK 330	OFFSHORE-FEDERAL	TX00	995	837330	N 1992
WEST CAMERON WA BLK 436	OFFSHORE-FEDERAL	LA00	995	939436	N 1974	GALVESTON BLK 333	OFFSHORE-FEDERAL	TX00	995	837333	N 1988
WEST DELTA BLK 105	OFFSHORE-FEDERAL	LA00	995	942105	ON 1964	GALVESTON BLK 343	OFFSHORE-FEDERAL	TX00	995	837343	ON 1988
WEST DELTA BLK 109	OFFSHORE-FEDERAL	LA00	995	942109	ON 1975	GALVESTON BLK 350	OFFSHORE-FEDERAL	TX00	995	837350	N 1982
WEST DELTA BLK 27	OFFSHORE-FEDERAL	LA00	995	942027	ONA 1949	GALVESTON BLK 351	OFFSHORE-FEDERAL	TX00	995	837351	N 1988
WEST DELTA BLK 30	OFFSHORE-FEDERAL	LA00	995	942030	ONA 1949	GALVESTON BLK 352	OFFSHORE-FEDERAL	TX00	995	837352	N 2002
WEST DELTA BLK 35	OFFSHORE-FEDERAL	LA00	995	942035	N 1966	GALVESTON BLK 357	OFFSHORE-FEDERAL	TX00	995	837357	N 1995
WEST DELTA BLK 38	OFFSHORE-FEDERAL	LA00	995	942038	ON 1987	GALVESTON BLK 379	OFFSHORE-FEDERAL	TX00	995	837379	N 1988
WEST DELTA BLK 41	OFFSHORE-FEDERAL	LA00	995	942041	ON 1961	GALVESTON BLK 384	OFFSHORE-FEDERAL	TX00	995	837384	N 1984
WEST DELTA BLK 49	OFFSHORE-FEDERAL	LA00	995	942049	ON 1994	GALVESTON BLK 385	OFFSHORE-FEDERAL	TX00	995	837385	N 1987
WEST DELTA BLK 50	OFFSHORE-FEDERAL	LA00	995	942050	ON 1986	GALVESTON BLK 389	OFFSHORE-FEDERAL	TX00	995	837389	N 1961
WEST DELTA BLK 58	OFFSHORE-FEDERAL	LA00	995	942058	ON 1954	GALVESTON BLK 391	OFFSHORE-FEDERAL	TX00	995	837391	N 1979
WEST DELTA BLK 60	OFFSHORE-FEDERAL	LA00	995	942060	O 1996	GALVESTON BLK 395	OFFSHORE-FEDERAL	TX00	995	837395	N 1996
WEST DELTA BLK 61	OFFSHORE-FEDERAL	LA00	995	942061	N 1979	GALVESTON BLK 418	OFFSHORE-FEDERAL	TX00	995	837418	N 1991
WEST DELTA BLK 64	OFFSHORE-FEDERAL	LA00	995	942064	ON 1963	GALVESTON BLK 427	OFFSHORE-FEDERAL	TX00	995	837427	N 1988
WEST DELTA BLK 65	OFFSHORE-FEDERAL	LA00	995	942065	N 1998	GALVESTON BLK 460	OFFSHORE-FEDERAL	TX00	995	837460	N 1988
WEST DELTA BLK 67	OFFSHORE-FEDERAL	LA00	995	942067	ON 1982	GALVESTON BLK 465	OFFSHORE-FEDERAL	TX00	995	837465	N 1985
WEST DELTA BLK 73	OFFSHORE-FEDERAL	LA00	995	942073	ONA 1962	GALVESTON BLK A101	OFFSHORE-FEDERAL	TX00	995	836101	N 1986
WEST DELTA BLK 79	OFFSHORE-FEDERAL	LA00	995	942079	ON 1966	GALVESTON BLK A34	OFFSHORE-FEDERAL	TX00	995	836034	N 1995
WEST DELTA BLK 81	OFFSHORE-FEDERAL	LA00	995	942081	N 1957	GALVESTON BLK A50	OFFSHORE-FEDERAL	TX00	995	836050	N 1992
WEST DELTA BLK 82	OFFSHORE-FEDERAL	LA00	995	942082	N 1961	GALVESTON BLK A84	OFFSHORE-FEDERAL	TX00	995	836084	N 1969
WEST DELTA BLK 86	OFFSHORE-FEDERAL	LA00	995	942086	N 1979	GALVESTON BLK A96	OFFSHORE-FEDERAL	TX00	995	836096	N 1987
WEST DELTA BLK 98	OFFSHORE-FEDERAL	LA00	995	944198	ON 1987	GALVESTON BLK A97	OFFSHORE-FEDERAL	TX00	995	836097	N 1987
WEST DELTA SA BLK 112	OFFSHORE-FEDERAL	LA00	995	944112	ON 1983	GALVESTON SA BLK A127	OFFSHORE-FEDERAL	TX00	995	839127	N 1983
WEST DELTA SA BLK 117	OFFSHORE-FEDERAL	LA00	995	944117	ONA 1963	GALVESTON SA BLK A131	OFFSHORE-FEDERAL	TX00	995	839131	N 1977
WEST DELTA SA BLK 119	OFFSHORE-FEDERAL	LA00	995	944119	N 1981	GALVESTON SA BLK A133	OFFSHORE-FEDERAL	TX00	995	839133	N 1978
WEST DELTA SA BLK 124	OFFSHORE-FEDERAL	LA00	995	944124	N 1977	GALVESTON SA BLK A157	OFFSHORE-FEDERAL	TX00	995	839157	N 1978
WEST DELTA SA BLK 133	OFFSHORE-FEDERAL	LA00	995	944133	ONA 1966	GALVESTON SA BLK A192	OFFSHORE-FEDERAL	TX00	995	839192	N 1989
WEST DELTA SA BLK 143	OFFSHORE-FEDERAL	LA00	995	944143	OA 1985	GALVESTON SA BLK A218	OFFSHORE-FEDERAL	TX00	995	839218	N 1976
WEST DELTA SA BLK 152	OFFSHORE-FEDERAL	LA00	995	944152	ON 1970	GALVESTON SA BLK A224	OFFSHORE-FEDERAL	TX00	995	839224	N 1984
FEDERAL OFFSHORE - TEXAS						GARDEN BANKS BLK 108	OFFSHORE-FEDERAL	TX00	995	840108	N 1999
ALAMINOS CANYON BLK 24	OFFSHORE-FEDERAL	TX00	995	960024	OA 1998	GARDEN BANKS BLK 139	OFFSHORE-FEDERAL	TX00	995	840139	N 2001
ALAMINOS CANYON BLK 25	OFFSHORE-FEDERAL	TX00	995	960025	O 1997	GARDEN BANKS BLK 142	OFFSHORE-FEDERAL	TX00	995	840142	N 1990
ALAMINOS CANYON BLK 600	OFFSHORE-FEDERAL	TX00	995	960600	O 1996	GARDEN BANKS BLK 161	OFFSHORE-FEDERAL	TX00	995	840161	ON 1988
BRAZOS BLK 364	OFFSHORE-FEDERAL	TX00	995	805364	N 1991	GARDEN BANKS BLK 171	OFFSHORE-FEDERAL	TX00	995	840171	O 1988
BRAZOS BLK 397	OFFSHORE-FEDERAL	TX00	995	805397	N 1991	GARDEN BANKS BLK 179	OFFSHORE-FEDERAL	TX00	995	840179	N 1997
BRAZOS BLK 398	OFFSHORE-FEDERAL	TX00	995	805398	ON 1988	GARDEN BANKS BLK 184	OFFSHORE-FEDERAL	TX00	995	840184	N 1999
BRAZOS BLK 399	OFFSHORE-FEDERAL	TX00	995	805399	N 1989	GARDEN BANKS BLK 186	OFFSHORE-FEDERAL	TX00	995	840186	N 1987
BRAZOS BLK 412	OFFSHORE-FEDERAL	TX00	995	805412	N 1984	GARDEN BANKS BLK 189	OFFSHORE-FEDERAL	TX00	995	840189	O 1988
BRAZOS BLK 413	OFFSHORE-FEDERAL	TX00	995	805413	N 1992	GARDEN BANKS BLK 200	OFFSHORE-FEDERAL	TX00	995	840200	N 1998
BRAZOS BLK 431	OFFSHORE-FEDERAL	TX00	995	805431	N 1991	GARDEN BANKS BLK 208	OFFSHORE-FEDERAL	TX00	995	840208	O 1992
BRAZOS BLK 437	OFFSHORE-FEDERAL	TX00	995	805437	N 1980	GARDEN BANKS BLK 224	OFFSHORE-FEDERAL	TX00	995	840224	N 1984
BRAZOS BLK 451	OFFSHORE-FEDERAL	TX00	995	805451	N 1979	GARDEN BANKS BLK 236	OFFSHORE-FEDERAL	TX00	995	840236	N 1977
BRAZOS BLK 453	OFFSHORE-FEDERAL	TX00	995	805453	N 1980	GARDEN BANKS BLK 240	OFFSHORE-FEDERAL	TX00	995	840240	N 1993
BRAZOS BLK 455	OFFSHORE-FEDERAL	TX00	995	805455	N 1987	GARDEN BANKS BLK 254	OFFSHORE-FEDERAL	TX00	995	840254	N 1993
BRAZOS BLK 457	OFFSHORE-FEDERAL	TX00	995	805457	N 1986	GARDEN BANKS BLK 260	OFFSHORE-FEDERAL	TX00	995	840260	ON 1992
BRAZOS BLK 475	OFFSHORE-FEDERAL	TX00	995	805475	N 1991	GARDEN BANKS BLK 269	OFFSHORE-FEDERAL	TX00	995	840269	N 1996
BRAZOS BLK 491	OFFSHORE-FEDERAL	TX00	995	805491	N 1989	GARDEN BANKS BLK 302	OFFSHORE-FEDERAL	TX00	995	840302	O 1991
BRAZOS BLK 494	OFFSHORE-FEDERAL	TX00	995	805494	N 1984	GARDEN BANKS BLK 367	OFFSHORE-FEDERAL	TX00	995	840367	N 1999
BRAZOS BLK 501	OFFSHORE-FEDERAL	TX00	995	805501	N 1979	GARDEN BANKS BLK 379	OFFSHORE-FEDERAL	TX00	995	840379	O 1985
BRAZOS BLK 506	OFFSHORE-FEDERAL	TX00	995	805506	N 1969	GARDEN BANKS BLK 387	OFFSHORE-FEDERAL	TX00	995	840387	O 1990
BRAZOS BLK 507	OFFSHORE-FEDERAL	TX00	995	805507	N 1993	GARDEN BANKS BLK 409	OFFSHORE-FEDERAL	TX00	995	840409	OA 1997
BRAZOS BLK 515	OFFSHORE-FEDERAL	TX00	995	805515	N 1990	GARDEN BANKS BLK 412	OFFSHORE-FEDERAL	TX00	995	840412	N 1984
BRAZOS BLK 538	OFFSHORE-FEDERAL	TX00	995	805538	N 1968	GARDEN BANKS BLK 426	OFFSHORE-FEDERAL	TX00	995	840426	ON 1987
BRAZOS BLK 541	OFFSHORE-FEDERAL	TX00	995	805541	N 1969	GARDEN BANKS BLK 516	OFFSHORE-FEDERAL	TX00	995	840516	N 1996
BRAZOS BLK 542	OFFSHORE-FEDERAL	TX00	995	805542	N 1991	GARDEN BANKS BLK 559	OFFSHORE-FEDERAL	TX00	995	840559	O 1999
BRAZOS BLK 544	OFFSHORE-FEDERAL	TX00	995	805544	N 1972	GARDEN BANKS BLK 602	OFFSHORE-FEDERAL	TX00	995	840602	O 1999
BRAZOS BLK 550	OFFSHORE-FEDERAL	TX00	995	805550	N 1988	GARDEN BANKS BLK 65	OFFSHORE-FEDERAL	TX00	995	840065	N 1988
BRAZOS BLK 552	OFFSHORE-FEDERAL	TX00	995	805552	N 1993	GARDEN BANKS BLK 668	OFFSHORE-FEDERAL	TX00	995	840668	OA 2000
BRAZOS BLK 578	OFFSHORE-FEDERAL	TX00	995	805578	N 1983	GARDEN BANKS BLK 70	OFFSHORE-FEDERAL	TX00	995	840070	N 1990
BRAZOS BLK 613	OFFSHORE-FEDERAL	TX00	995	805613	N 1969	GARDEN BANKS BLK 72	OFFSHORE-FEDERAL	TX00	995	840072	O 1986
BRAZOS BLK A1	OFFSHORE-FEDERAL	TX00	995	805001	N 1970	GARDEN BANKS BLK 73	OFFSHORE-FEDERAL	TX00	995	840073	OA 1999
BRAZOS BLK A17	OFFSHORE-FEDERAL	TX00	995	805017	N 1974	GARDEN BANKS BLK 83	OFFSHORE-FEDERAL	TX00	995	840083	ON 1988
BRAZOS BLK A2	OFFSHORE-FEDERAL	TX00	995	805002	N 1990	GARDEN BANKS BLK 95	OFFSHORE-FEDERAL	TX00	995	840095	N 1987
BRAZOS BLK A20	OFFSHORE-FEDERAL	TX00	995	805020	N 1979	HIGH ISLAND BLK 105	OFFSHORE-FEDERAL	TX00	995	848105	N 1984
BRAZOS BLK A21	OFFSHORE-FEDERAL	TX00	995	805021	N 1991	HIGH ISLAND BLK 108	OFFSHORE-FEDERAL	TX00	995	848108	N 1996
BRAZOS BLK A22	OFFSHORE-FEDERAL	TX00	995	805022	N 1979	HIGH ISLAND BLK 111	OFFSHORE-FEDERAL	TX00	995	848111	N 1973
BRAZOS BLK A7	OFFSHORE-FEDERAL	TX00	995	805007	N 1981	HIGH ISLAND BLK 116	OFFSHORE-FEDERAL	TX00	995	848116	N 1984
BRAZOS SA BLK A105	OFFSHORE-FEDERAL	TX00	995	807105	N 1971	HIGH ISLAND BLK 131	OFFSHORE-FEDERAL	TX00	995	848131	N 1999
BRAZOS SA BLK A106	OFFSHORE-FEDERAL	TX00	995	807106	N 1971	HIGH ISLAND BLK 133	OFFSHORE-FEDERAL	TX00	995	848133	N 1998
BRAZOS SA BLK A133	OFFSHORE-FEDERAL	TX00	995	807133	N 1975	HIGH ISLAND BLK 140	OFFSHORE-FEDERAL	TX00	995	848140	N 1959
BRAZOS SA BLK A52	OFFSHORE-FEDERAL	TX00	995	807052	N 1984	HIGH ISLAND BLK 154	OFFSHORE-FEDERAL	TX00	995	848154	N 1974
BRAZOS SA BLK A70	OFFSHORE-FEDERAL	TX00	995	807070	N 1968	HIGH ISLAND BLK 160	OFFSHORE-FEDERAL	TX00	995	848160	N 1961
BRAZOS SA BLK A76	OFFSHORE-FEDERAL	TX00	995	807076	N 1969	HIGH ISLAND BLK 163	OFFSHORE-FEDERAL	TX00	995	848163	N 1983
EAST BREAKS BLK 109	OFFSHORE-FEDERAL	TX00	995	822109	N 1975	HIGH ISLAND BLK 164	OFFSHORE-FEDERAL	TX00	995	848164	N 1988
EAST BREAKS BLK 112	OFFSHORE-FEDERAL	TX00	995	822112	N 1975	HIGH ISLAND BLK 177	OFFSHORE-FEDERAL	TX00	995	848177	N 1988
EAST BREAKS BLK 157	OFFSHORE-FEDERAL	TX00	995	822157	O 1991	HIGH ISLAND BLK 179	OFFSHORE-FEDERAL	TX00	995	848179	N 1976
EAST BREAKS BLK 158	OFFSHORE-FEDERAL	TX00	995	822158	ONA 1976	HIGH ISLAND BLK 194	OFFSHORE-FEDERAL	TX00	995	848194	N 1984
EAST BREAKS BLK 160	OFFSHORE-FEDERAL	TX00	995	822160	ONA 1976	HIGH ISLAND BLK 195	OFFSHORE-FEDERAL	TX00	995	848195	N 1989
EAST BREAKS BLK 165	OFFSHORE-FEDERAL	TX00	995	822165	ON 1985	HIGH ISLAND BLK 196	OFFSHORE-FEDERAL	TX00	995	848196	N 1985
EAST BREAKS BLK 168	OFFSHORE-FEDERAL	TX00	995	822168	N 1997	HIGH ISLAND BLK 199	OFFSHORE-FEDERAL	TX00	995	848199	N 1980
EAST BREAKS BLK 172	OFFSHORE-FEDERAL	TX00	995	822172	O 1987	HIGH ISLAND BLK 202	OFFSHORE-FEDERAL	TX00	995	848202	N 2000
EAST BREAKS BLK 205	OFFSHORE-FEDERAL	TX00	995	822205	N 2001	HIGH ISLAND BLK 206	OFFSHORE-FEDERAL	TX00	995	848206	ONA 1968
EAST BREAKS BLK 377	OFFSHORE-FEDERAL	TX00	995	822377	N 1986	HIGH ISLAND BLK 22	OFFSHORE-FEDERAL	TX00	995	848022	N 1983
EAST BREAKS BLK 597	OFFSHORE-FEDERAL	TX00	995	822597	N 2001	HIGH ISLAND BLK 233	OFFSHORE-FEDERAL	TX00	995	848233	N 2001
EAST BREAKS BLK 602	OFFSHORE-FEDERAL	TX00	995	822602	N 1999	HIGH ISLAND BLK 235	OFFSHORE-FEDERAL	TX00	995	848235	N 1999
EAST BREAKS BLK 642	OFFSHORE-FEDERAL	TX00	995	822642	N 1999	HIGH ISLAND BLK 262	OFFSHORE-FEDERAL	TX00	995	848262	N 1990
EAST BREAKS BLK 643	OFFSHORE-FEDERAL	TX00	995	822643	O 1999	HIGH ISLAND BLK 37	OFFSHORE-FEDERAL	TX00	995	848037	N 2000
EAST BREAKS BLK 688	OFFSHORE-FEDERAL	TX00									

FEDERAL OFFSHORE - TEXAS

Field Name	County Name	State Sub	Co Code	Field Code	Field Disc Type Year	Field Name	County Name	State Sub	Co Code	Field Code	Field Disc Type Year
HIGH ISLAND EA BLK 129	OFFSHORE-FEDERAL	TX00	995	850129	N 1968	MATAGORDA ISLAND BLK 633	OFFSHORE-FEDERAL	TX00	995	873633	N 1989
HIGH ISLAND EA BLK 166	OFFSHORE-FEDERAL	TX00	995	850166	N 1984	MATAGORDA ISLAND BLK 639	OFFSHORE-FEDERAL	TX00	995	873639	N 1985
HIGH ISLAND EA BLK 167	OFFSHORE-FEDERAL	TX00	995	850167	N 1987	MATAGORDA ISLAND BLK 650	OFFSHORE-FEDERAL	TX00	995	873650	N 1988
HIGH ISLAND EA BLK 169	OFFSHORE-FEDERAL	TX00	995	850169	N 1998	MATAGORDA ISLAND BLK 651	OFFSHORE-FEDERAL	TX00	995	873651	N 1986
HIGH ISLAND EA BLK 45	OFFSHORE-FEDERAL	TX00	995	850045	O 1988	MATAGORDA ISLAND BLK 652	OFFSHORE-FEDERAL	TX00	995	873652	N 1982
HIGH ISLAND EA BLK 74	OFFSHORE-FEDERAL	TX00	995	850074	N 1985	MATAGORDA ISLAND BLK 665	OFFSHORE-FEDERAL	TX00	995	873665	N 1977
HIGH ISLAND EA BLK A171	OFFSHORE-FEDERAL	TX00	995	850171	N 1987	MATAGORDA ISLAND BLK 666	OFFSHORE-FEDERAL	TX00	995	873666	N 1988
HIGH ISLAND EA BLK A178	OFFSHORE-FEDERAL	TX00	995	850178	N 1986	MATAGORDA ISLAND BLK 668	OFFSHORE-FEDERAL	TX00	995	873668	N 1982
HIGH ISLAND EA BLK A180	OFFSHORE-FEDERAL	TX00	995	850180	N 1987	MATAGORDA ISLAND BLK 670	OFFSHORE-FEDERAL	TX00	995	873670	N 2001
HIGH ISLAND EA BLK A183	OFFSHORE-FEDERAL	TX00	995	850183	N 1987	MATAGORDA ISLAND BLK 681	OFFSHORE-FEDERAL	TX00	995	873681	N 1982
HIGH ISLAND EA BLK A185	OFFSHORE-FEDERAL	TX00	995	850185	N 1984	MATAGORDA ISLAND BLK 686	OFFSHORE-FEDERAL	TX00	995	873686	N 1978
HIGH ISLAND EA BLK A200	OFFSHORE-FEDERAL	TX00	995	850200	N 1990	MATAGORDA ISLAND BLK 687	OFFSHORE-FEDERAL	TX00	995	873687	N 1988
HIGH ISLAND EA BLK A227	OFFSHORE-FEDERAL	TX00	995	850227	N 1987	MATAGORDA ISLAND BLK 696	OFFSHORE-FEDERAL	TX00	995	873696	N 1982
HIGH ISLAND EA BLK A228	OFFSHORE-FEDERAL	TX00	995	850228	N 1987	MATAGORDA ISLAND BLK 700	OFFSHORE-FEDERAL	TX00	995	873700	N 1975
HIGH ISLAND EA BLK A237	OFFSHORE-FEDERAL	TX00	995	850237	N 1988	MATAGORDA ISLAND BLK 703	OFFSHORE-FEDERAL	TX00	995	873703	N 1982
HIGH ISLAND EA BLK A244	OFFSHORE-FEDERAL	TX00	995	850244	N 1983	MATAGORDA ISLAND BLK 705	OFFSHORE-FEDERAL	TX00	995	873705	N 1988
HIGH ISLAND EA BLK A245	OFFSHORE-FEDERAL	TX00	995	850245	N 1974	MATAGORDA ISLAND BLK 710	OFFSHORE-FEDERAL	TX00	995	873710	N 1993
HIGH ISLAND EA BLK A246	OFFSHORE-FEDERAL	TX00	995	850246	N 1991	MATAGORDA ISLAND BLK 714	OFFSHORE-FEDERAL	TX00	995	873714	N 1994
HIGH ISLAND EA BLK A253	OFFSHORE-FEDERAL	TX00	995	850253	N 1999	MATAGORDA ISLAND BLK A4	OFFSHORE-FEDERAL	TX00	995	873004	N 1984
HIGH ISLAND EA BLK A257	OFFSHORE-FEDERAL	TX00	995	850257	N 1985	MATAGORDA ISLAND BLK A7	OFFSHORE-FEDERAL	TX00	995	873007	N 1977
HIGH ISLAND EA SX BLK A260	OFFSHORE-FEDERAL	TX00	995	852260	N 1989	MUSTANG ISLAND BLK 738	OFFSHORE-FEDERAL	TX00	995	875738	N 1994
HIGH ISLAND EA SX BLK A268	OFFSHORE-FEDERAL	TX00	995	852268	O 1988	MUSTANG ISLAND BLK 739	OFFSHORE-FEDERAL	TX00	995	875739	N 1984
HIGH ISLAND EA SX BLK A270	OFFSHORE-FEDERAL	TX00	995	852270	N 1975	MUSTANG ISLAND BLK 752	OFFSHORE-FEDERAL	TX00	995	875752	N 1988
HIGH ISLAND EA SX BLK A271	OFFSHORE-FEDERAL	TX00	995	852271	N 1984	MUSTANG ISLAND BLK 754	OFFSHORE-FEDERAL	TX00	995	875754	ON 1985
HIGH ISLAND EA SX BLK A273	OFFSHORE-FEDERAL	TX00	995	852273	N 1973	MUSTANG ISLAND BLK 755	OFFSHORE-FEDERAL	TX00	995	875755	N 1977
HIGH ISLAND EA SX BLK A274	OFFSHORE-FEDERAL	TX00	995	852274	N 1997	MUSTANG ISLAND BLK 756	OFFSHORE-FEDERAL	TX00	995	875756	N 1988
HIGH ISLAND EA SX BLK A279	OFFSHORE-FEDERAL	TX00	995	852279	N 1974	MUSTANG ISLAND BLK 757	OFFSHORE-FEDERAL	TX00	995	875757	N 1976
HIGH ISLAND EA SX BLK A280	OFFSHORE-FEDERAL	TX00	995	852280	N 1976	MUSTANG ISLAND BLK 759	OFFSHORE-FEDERAL	TX00	995	875759	N 1995
HIGH ISLAND EA SX BLK A283	OFFSHORE-FEDERAL	TX00	995	852283	N 1973	MUSTANG ISLAND BLK 778	OFFSHORE-FEDERAL	TX00	995	875778	N 1988
HIGH ISLAND EA SX BLK A285	OFFSHORE-FEDERAL	TX00	995	852285	N 1978	MUSTANG ISLAND BLK 781	OFFSHORE-FEDERAL	TX00	995	875781	N 1987
HIGH ISLAND EA SX BLK A290	OFFSHORE-FEDERAL	TX00	995	852290	N 1977	MUSTANG ISLAND BLK 782	OFFSHORE-FEDERAL	TX00	995	875782	N 1993
HIGH ISLAND EA SX BLK A295	OFFSHORE-FEDERAL	TX00	995	852295	N 1990	MUSTANG ISLAND BLK 784	OFFSHORE-FEDERAL	TX00	995	875784	N 1984
HIGH ISLAND EA SX BLK A302	OFFSHORE-FEDERAL	TX00	995	852302	N 1975	MUSTANG ISLAND BLK 785	OFFSHORE-FEDERAL	TX00	995	875785	N 1990
HIGH ISLAND EA SX BLK A309	OFFSHORE-FEDERAL	TX00	995	852309	N 1974	MUSTANG ISLAND BLK 789	OFFSHORE-FEDERAL	TX00	995	875789	N 1993
HIGH ISLAND EA SX BLK A313	OFFSHORE-FEDERAL	TX00	995	852313	N 1976	MUSTANG ISLAND BLK 791	OFFSHORE-FEDERAL	TX00	995	875791	N 1984
HIGH ISLAND EA SX BLK A317	OFFSHORE-FEDERAL	TX00	995	852317	N 1974	MUSTANG ISLAND BLK 805	OFFSHORE-FEDERAL	TX00	995	875805	N 1993
HIGH ISLAND EA SX BLK A320	OFFSHORE-FEDERAL	TX00	995	852320	N 1997	MUSTANG ISLAND BLK 807	OFFSHORE-FEDERAL	TX00	995	875807	N 1997
HIGH ISLAND EA SX BLK A323	OFFSHORE-FEDERAL	TX00	995	852323	N 1974	MUSTANG ISLAND BLK 831	OFFSHORE-FEDERAL	TX00	995	875831	N 1975
HIGH ISLAND EA SX BLK A327	OFFSHORE-FEDERAL	TX00	995	852327	ONA 1973	MUSTANG ISLAND BLK 833	OFFSHORE-FEDERAL	TX00	995	875833	N 1990
HIGH ISLAND EA SX BLK A330	OFFSHORE-FEDERAL	TX00	995	852330	N 1973	MUSTANG ISLAND BLK 847	OFFSHORE-FEDERAL	TX00	995	875847	N 1984
HIGH ISLAND EA SX BLK A334	OFFSHORE-FEDERAL	TX00	995	852334	ONA 1974	MUSTANG ISLAND BLK 859	OFFSHORE-FEDERAL	TX00	995	875859	N 1980
HIGH ISLAND EA SX BLK A340	OFFSHORE-FEDERAL	TX00	995	852340	N 1974	MUSTANG ISLAND BLK 868	OFFSHORE-FEDERAL	TX00	995	875868	N 1984
HIGH ISLAND EA SX BLK A341	OFFSHORE-FEDERAL	TX00	995	852341	N 1975	MUSTANG ISLAND BLK A11	OFFSHORE-FEDERAL	TX00	995	875011	N 1986
HIGH ISLAND EA SX BLK A343	OFFSHORE-FEDERAL	TX00	995	852343	N 1974	MUSTANG ISLAND BLK A16	OFFSHORE-FEDERAL	TX00	995	875016	N 1976
HIGH ISLAND EA SX BLK A346	OFFSHORE-FEDERAL	TX00	995	852346	N 1984	MUSTANG ISLAND BLK A21	OFFSHORE-FEDERAL	TX00	995	875021	N 1997
HIGH ISLAND EA SX BLK A355	OFFSHORE-FEDERAL	TX00	995	852355	N 1975	MUSTANG ISLAND BLK A31	OFFSHORE-FEDERAL	TX00	995	875031	N 1980
HIGH ISLAND EA SX BLK A368	OFFSHORE-FEDERAL	TX00	995	852368	N 1974	MUSTANG ISLAND EA BLK A111	OFFSHORE-FEDERAL	TX00	995	877111	N 1980
HIGH ISLAND EA SX BLK A370	OFFSHORE-FEDERAL	TX00	995	852370	N 1976	MUSTANG ISLAND EA BLK A124	OFFSHORE-FEDERAL	TX00	995	877124	N 1984
HIGH ISLAND EA SX BLK A371	OFFSHORE-FEDERAL	TX00	995	852371	N 1995	MUSTANG ISLAND EA BLK A153	OFFSHORE-FEDERAL	TX00	995	877153	N 1983
HIGH ISLAND EA SX BLK A373	OFFSHORE-FEDERAL	TX00	995	852373	N 1990	MUSTANG ISLAND EA BLK A53	OFFSHORE-FEDERAL	TX00	995	877053	N 1979
HIGH ISLAND EA SX BLK A376	OFFSHORE-FEDERAL	TX00	995	852376	ONA 1973	MUSTANG ISLAND EA BLK A60	OFFSHORE-FEDERAL	TX00	995	877060	N 1983
HIGH ISLAND EA SX BLK A384	OFFSHORE-FEDERAL	TX00	995	852384	ONA 1976	MUSTANG ISLAND EA BLK A85	OFFSHORE-FEDERAL	TX00	995	877085	N 1976
HIGH ISLAND EA SX BLK A389	OFFSHORE-FEDERAL	TX00	995	852389	N 1975	MUSTANG ISLAND EA BLK A90	OFFSHORE-FEDERAL	TX00	995	877090	N 1976
HIGH ISLAND EA SX BLK A402	OFFSHORE-FEDERAL	TX00	995	852402	N 1985	NORTH PADRE IS BLK 967	OFFSHORE-FEDERAL	TX00	995	881967	N 1976
HIGH ISLAND SA BLK A414	OFFSHORE-FEDERAL	TX00	995	854414	N 1978	NORTH PADRE IS BLK 969	OFFSHORE-FEDERAL	TX00	995	881969	N 1984
HIGH ISLAND SA BLK A416	OFFSHORE-FEDERAL	TX00	995	854416	N 1979	NORTH PADRE IS EA BLK 912	OFFSHORE-FEDERAL	TX00	995	883912	N 2001
HIGH ISLAND SA BLK A419	OFFSHORE-FEDERAL	TX00	995	854419	N 1979	NORTH PADRE IS EA BLK 913	OFFSHORE-FEDERAL	TX00	995	883913	N 1980
HIGH ISLAND SA BLK A442	OFFSHORE-FEDERAL	TX00	995	854442	ONA 1973	NORTH PADRE IS EA BLK 996	OFFSHORE-FEDERAL	TX00	995	883996	N 1991
HIGH ISLAND SA BLK A448	OFFSHORE-FEDERAL	TX00	995	854448	N 1978	NORTH PADRE IS EA BLK A10	OFFSHORE-FEDERAL	TX00	995	883010	N 1988
HIGH ISLAND SA BLK A451	OFFSHORE-FEDERAL	TX00	995	854451	N 1995	NORTH PADRE IS EA BLK A12	OFFSHORE-FEDERAL	TX00	995	883012	N 2001
HIGH ISLAND SA BLK A467	OFFSHORE-FEDERAL	TX00	995	854467	N 1974	NORTH PADRE IS EA BLK A42	OFFSHORE-FEDERAL	TX00	995	883042	N 1979
HIGH ISLAND SA BLK A469	OFFSHORE-FEDERAL	TX00	995	854469	N 1974	NORTH PADRE IS EA BLK A58	OFFSHORE-FEDERAL	TX00	995	883058	N 1984
HIGH ISLAND SA BLK A474	OFFSHORE-FEDERAL	TX00	995	854474	N 1973	NORTH PADRE IS EA BLK A59	OFFSHORE-FEDERAL	TX00	995	883059	N 1989
HIGH ISLAND SA BLK A480	OFFSHORE-FEDERAL	TX00	995	854480	N 1973	NORTH PADRE IS EA BLK A72	OFFSHORE-FEDERAL	TX00	995	883072	N 1984
HIGH ISLAND SA BLK A487	OFFSHORE-FEDERAL	TX00	995	854487	N 1982	NORTH PADRE IS EA BLK A9	OFFSHORE-FEDERAL	TX00	995	883009	N 1987
HIGH ISLAND SA BLK A492	OFFSHORE-FEDERAL	TX00	995	854492	N 1976	NORTH PADRE ISLAND BLK 1010	OFFSHORE-FEDERAL	TX00	995	881010	N 1999
HIGH ISLAND SA BLK A497	OFFSHORE-FEDERAL	TX00	995	854497	N 1987	PORT ISABEL BLK 525	OFFSHORE-FEDERAL	TX00	995	888525	N 1996
HIGH ISLAND SA BLK A507	OFFSHORE-FEDERAL	TX00	995	854507	N 1979	SABINE PASS BLK 10	OFFSHORE-FEDERAL	TX00	995	890010	N 1979
HIGH ISLAND SA BLK A511	OFFSHORE-FEDERAL	TX00	995	854511	N 1974	SABINE PASS BLK 17	OFFSHORE-FEDERAL	TX00	995	890017	N 1980
HIGH ISLAND SA BLK A515	OFFSHORE-FEDERAL	TX00	995	854515	N 1980	WEST CAMERON SA BLK 663	OFFSHORE-FEDERAL	TX00	995	937663	N 1985
HIGH ISLAND SA BLK A517	OFFSHORE-FEDERAL	TX00	995	854517	N 1977						
HIGH ISLAND SA BLK A519	OFFSHORE-FEDERAL	TX00	995	854519	N 1990						
HIGH ISLAND SA BLK A520	OFFSHORE-FEDERAL	TX00	995	854520	N 1974						
HIGH ISLAND SA BLK A523	OFFSHORE-FEDERAL	TX00	995	854523	N 1983						
HIGH ISLAND SA BLK A528	OFFSHORE-FEDERAL	TX00	995	854528	N 1997						
HIGH ISLAND SA BLK A532	OFFSHORE-FEDERAL	TX00	995	854532	N 1975						
HIGH ISLAND SA BLK A537	OFFSHORE-FEDERAL	TX00	995	854537	N 1974						
HIGH ISLAND SA BLK A538	OFFSHORE-FEDERAL	TX00	995	854538	N 2002						
HIGH ISLAND SA BLK A540	OFFSHORE-FEDERAL	TX00	995	854540	N 1977						
HIGH ISLAND SA BLK A542	OFFSHORE-FEDERAL	TX00	995	854542	N 1975						
HIGH ISLAND SA BLK A544	OFFSHORE-FEDERAL	TX00	995	854544	N 1979						
HIGH ISLAND SA BLK A545	OFFSHORE-FEDERAL	TX00	995	854545	ONA 1975						
HIGH ISLAND SA BLK A549	OFFSHORE-FEDERAL	TX00	995	854549	N 1995						
HIGH ISLAND SA BLK A552	OFFSHORE-FEDERAL	TX00	995	854552	ONA 1979						
HIGH ISLAND SA BLK A555	OFFSHORE-FEDERAL	TX00	995	854555	N 1974						
HIGH ISLAND SA BLK A557	OFFSHORE-FEDERAL	TX00	995	854557	ONA 1979						
HIGH ISLAND SA BLK A561	OFFSHORE-FEDERAL	TX00	995	854561	N 1975						
HIGH ISLAND SA BLK A563	OFFSHORE-FEDERAL	TX00	995	854563	N 1975						
HIGH ISLAND SA BLK A568	OFFSHORE-FEDERAL	TX00	995	854568	N 1975						
HIGH ISLAND SA BLK A571	OFFSHORE-FEDERAL	TX00	995	854571	N 1974						
HIGH ISLAND SA BLK A573	OFFSHORE-FEDERAL	TX00	995	854573	N 1973						
HIGH ISLAND SA BLK A576	OFFSHORE-FEDERAL	TX00	995	854576	N 1995						
HIGH ISLAND SA BLK A578	OFFSHORE-FEDERAL	TX00	995	854578	N 1984						
HIGH ISLAND SA BLK A587	OFFSHORE-FEDERAL	TX00	995	854587	N 1985						
HIGH ISLAND SA BLK A591	OFFSHORE-FEDERAL	TX00	995	854591	N 1979						
MATAGORDA ISLAND BLK 487	OFFSHORE-FEDERAL	TX00	995	873487	N 1989						
MATAGORDA ISLAND BLK 519	OFFSHORE-FEDERAL	TX00	995	873519	N 1987						
MATAGORDA ISLAND BLK 527	OFFSHORE-FEDERAL	TX00	995	873527	N 1979						
MATAGORDA ISLAND BLK 565	OFFSHORE-FEDERAL	TX00	995	873565	N 1980						
MATAGORDA ISLAND BLK 568	OFFSHORE-FEDERAL	TX00	995	873568	N 1983						
MATAGORDA ISLAND BLK 586	OFFSHORE-FEDERAL	TX00	995	873586	N 1997						
MATAGORDA ISLAND BLK 587	OFFSHORE-FEDERAL	TX00	995	873587	N 1987						

Appendices

Methodology for Field Code Assignments

Purpose

The purpose of the Field Code Master List (FCML) effort is to provide the Energy Information Administration (EIA) and others with standardized field name spellings and associated codes for all crude oil and natural gas fields throughout the United States. The names and codes are compiled during the research phase on a computerized Field Code Master File (FCMF), which is updated periodically as new information on oil and gas fields is obtained and processed by EIA. The published and electronic versions of the *Oil and Gas Field Code Master List* are derived from the FCMF. The first edition of the Master List was published by EIA in December 1982.

General System Overview

The system also incorporates a Field Code Working File (FCWF) for the development and verification of new field information. The FCWF is updated as information about the field is obtained. Periodically all fully resolved records are extracted from the FCWF and moved to the FCMF. Once this FCMF “update” is completed, the resolved records are deleted from the FCWF.

Field Information Research

Geologists and petroleum engineers are responsible for supervising research and final resolution of field information. Listings of the FCWF can be produced by region for review. There are several possible explanations why field information under review is not already listed on the FCMF. This could reflect the following:

- A relatively recent oil or gas field discovery

- A recently discovered extension of an old field into a new county or State

- An alias used for the official name

- An error exists in the reported information.

The official recognition of a new field discovery by a State or Federal field naming authority is a prerequisite for the assignment of an official EIA field code. Table 1 on page 247 lists these naming authorities. Information regarding State recognition is obtained through official State publications and computer tapes, or through other contact with the State agencies.

If the field name in question has not been officially recognized, several sources of information exist for further investigation into the third and fourth possibilities listed above. These include:

- Analysis of State data files (the Texas and New Mexico files, for example, contain detailed information for each field and operator)

- Review of oil and gas industry publications and computerized data bases

- Telephone contact with the source of the information.

State Source Review Procedures

State sources provide most of the field names. As State publications are released they are routinely reviewed. The information regarding new fields is compared to the information on the FCMF. If the FCMF does not contain the new field, the field name and associated information are placed on the Working File. Subsequent to adding batches of records to the Working File, edit check reports are returned to the analyst that identify missing,

inconsistent, or duplicative information on the Working File. The analyst then provides update transactions to correct the problems as appropriate, and a field code is assigned. Periodically, a supervisory analyst reviews those Working File records in which error-edits have been resolved for consistency of assigned field names and field codes with the EIA standards. Then the resolved records are moved to the Master File.

The quality and quantity of information available through the State publications varies. Some States publish new field information relatively frequently (*e.g.*, monthly) in a format that is easily reviewed for incorporation into the FCMF. Routine processing of State sources begins with these publications. Additional State publications, such as State geological papers, are also included in these routine reviews. Periodically, all FCMF records for a State are compared to the most recent State publication.

Some States do not publish field information, or the field information is not carried in the latest publication but in a previous one. In an overall review of the FCMF, when a particular field is not found in any available State publication, the source **NISP** (not in State publication) is coded into the source section of the FCMF. When an earlier State source reports “No Production”, “No Reports”, or some similar remark for one or more years, and does not show the field in subsequent sources, the field is still considered to be official, whether it is presently producing or not. When a field is found in an older State source in combination with, or in subordination to, another field name, the State is contacted and asked to clarify the status of the field. This research resolves most of the **NISP** records, allowing them to be finally categorized as a master field record (with a field naming authority source), as an alias field record, or as an invalid field record. Certain field records, representing field names assigned by non-field naming authority publications that were coded prior to initiation of production in a field, and were

subsequently abandoned without recorded production, have been classified as invalid.

Assigning New Field Code Numbers

A sequential listing of unused field code numbers is referenced in assigning new 6-digit field name codes. For field names that are already in use, either in another State or in a different section of the same State, the same code can be assigned to the new field entry. When the field name is completely new, the first available code (numerically lowest) is assigned and is therefore linked with the field name regardless of alphabetization, with the following exception: codes 800000-999998 are excluded from sequential code assignments, as they are reserved for offshore Gulf of Mexico fields.

Field Alias Procedures

A field alias is an unofficial name for an oil and gas field. The analyst detecting that a field name should be recorded as an alias name specifies a successor field name. Initially, the successor name is a master field name, but over time, the successor field name might also become an alias name. When that occurs, both unofficial field names are shown in the FCML and both point to the same current field name.

A field alias may reflect the following possibilities:

- An alternate name for the official name

- A field that has been renamed to something else

- A field that has been combined, consolidated, or merged into another field

- A field that has split into two or more new fields and the old name is no longer used.

For the combined or renamed types of aliases, both the official and alias names are on the FCML.

For alternate name aliases, the official name must be on the FCML in all cases. The alias name will be on the FCML in the following cases:

A representative from the State agency is aware of the alias name as an alternative for the official name

The alias name was originated on the old Form "FERC 15 "Interstate Pipeline's Annual Report of Gas Supply" respondent

Two or more operators report the same alias.

An alternate name alias which does not meet one of these three criteria normally would not appear on the FCML.

Field Alias Records That Have Several Official Names

Certain alias field records result from the splitting of a field into two or more fields, with none of the resulting fields using the original field name. For example, Field A was split into three fields: Field B, Field C, and Field D. Fields B, C, and D would be listed as field records on the FCML. Field A would be listed as a field alias record referencing Field B, **but not** Fields C and D, and would show **SPLIT** as its reason for alias. A user desiring the names of the other fields should contact EIA or the field naming authority to obtain the names of the other fields of which Field A was formerly composed.

Fields With More Than One Name Change

The current official name may be the result of several name changes. For instance, in Oklahoma RINGWOOD NE was combined with RINGWOOD NORTH in 1965, and subsequently combined into RINGWOOD in 1966. The listing for RINGWOOD NE would show the correct field

name as RINGWOOD. If multiple names were involved, the alias field name record would list only the current (correct) field name. (For example, in Oklahoma, HENNESSEY SE is an alias for HENNESSEY EAST which has since been changed first to DOVER-HENNESSEY and finally to SOONER TREND. The correct name for the alias HENNESSEY SE, HENNESSEY EAST and DOVER-HENNESSEY is SOONER TREND.) Information on the chain of successive field names may be obtained from the appropriate field naming authority or EIA.

Offshore Code Assignments

Federal Outer Continental Shelf (OCS) fields in areas other than the Gulf of Mexico are given names in the same manner as onshore fields, and are coded with the next sequential code.

Offshore fields in the Gulf of Mexico OCS receive a field name code that is determined by the lease block (or blocks) for which they are named by the Minerals Management Service (MMS). The last three digits of the code are the block number. For instance, East Cameron (offshore area prefix code 824) Block 071, receives the field code of 824071. If several blocks are included in one field, the field code reflects the number of the block for which the field is named. The other blocks included in the field are listed on the FCML as aliases to the official name. When MMS has named two fields with the same basic block number, *i.e.*, Ship Shoal Blk 113 field and Ship Shoal Blk 113A field, the prefix code from an adjacent area for which the block number could not occur is utilized for the latter designated field.

There are cases where a particular OCS lease block contains portions of two or more fields. If one of the fields is named for the block concerned, there will be an entry in the REMARKS section indicating PBI, for "Part of Block In", followed by the field code of the other included field. If the block concerned is only an alias to all the fields

involved, the alias type (or reason) code will be set as MULTI to highlight that more than one field is included within the lease block.

Fields in large offshore State domain blocks in the Gulf of Mexico are assigned codes in the manner of offshore Federal fields. Special prefixes, generally unassigned prefixes for area surveys, are used for the small State block fields. A special prefix has been set aside for High Island-State (Texas). This prefix is used only with the small block fields. For State blocks that exceed 999, an unused three-digit prefix ending in 1 is used, such as SOUTH PADRE IS BLK 1068 with code 951068.

Field Naming Conventions

Use of Compass Directions in Field Names

As a general rule, a compass direction used as part of a field name is placed at the end of the name. For example, the field named West Davenport by a State source bears the name DAVENPORT WEST on the FCML. However, a field named after a known landmark, such as the town of East Davenport, bears the name EAST DAVENPORT on the FCML.

If the field DAVENPORT WEST is then combined with other wells or fields and the word District, or some similar word, is added to the name, the name will appear on the FCML as DAVENPORT WEST DISTRICT. This enables users to distinguish between two fields, one named as a result of forming a district with the DAVENPORT WEST field as its nucleus, *e.g.*, DAVENPORT WEST DISTRICT, and the other which is a new district to the west of DAVENPORT DISTRICT, *e.g.*, DAVENPORT DISTRICT WEST.

Abbreviations are generally not applied to field names provided by the field naming authorities in connection with onshore field names. Exceptions

are that non-cardinal compass points, such as NW for Northwest or SE for Southeast, are always abbreviated, and when the name of a combined field has been formed using all the names of the former fields, some abbreviations are applied to fit the name with the 26-character limit. Note, however, that the four cardinal compass points are always spelled out in onshore field names.

Offshore field names in the Gulf of Mexico nearly always consist of an offshore area name and block number specified by the Minerals Management Service (MMS). Example: EAST CAMERON BLOCK 299. Also, the FCML retains the subarea identifiers such as EAST CAMERON *SOUTH ADDITION* BLOCK 299 field. Because this results in field names frequently exceeding the 26-character limit, EIA applies a standard set of abbreviations for its Gulf of Mexico field naming convention:

Block	BLK	South Extension .	SX
North Addition . .	NA	East Extension . .	EX
South Addition . .	SA	Island	IS*
East Addition . . .	EA		
West Addition. . .	WA		

* Abbreviated when the field name exceeds 26 characters.

For example, High Island East Addition South Extension Block A376 is abbreviated HIGH ISLAND EA SX BLK A376.

Special Naming Conventions

Some States regard reservoirs as fields and keep their records on that basis (*e.g.*, Texas and New Mexico). The FCML does not follow the State conventions in these instances. In Texas, for example, State publications list PARKER (PENNSYLVANIAN) and PARKER (WOLFCAMP) as distinct fields. But PARKER is actually the name of the field using the EIA definition, and PENNSYLVANIAN and WOLFCAMP are the names of reservoirs in the field. The FCML lists only PARKER.

The MMS quarterly publication *OCS Operations Field Directory, Gulf of Mexico OCS Region* is the primary source for Federal offshore fields in the Gulf of Mexico. This publication and the MMS computer file on which it is based do not use subarea identifiers such as the *SOUTH ADDITION*, although maps of the region still carry these subareas. For example, whereas the MMS carries the name WEST CAMERON BLOCK 617, the FCML carries the field name as WEST CAMERON SA BLK 617, where SA is the abbreviation for SOUTH ADDITION.

Reused Field Names

Some States occasionally reuse field names in areas other than the original field location. This situation is handled on the FCML by indicating (OLD) and (NEW) after the field name, with each being assigned a different field code.

Invalid Field Record Procedures

Field records are removed from the FCML when they are found to be incorrect for one of the following reasons:

The field name as it appears was never approved by the relevant naming authority; *i.e.*, it could have been a misspelled field name or the name of a producing unit, well, lease or offshore platform.

County or State location data are incorrect.

Two separate field codes were assigned to the same field name.

Table 1. List of Authorities on Oil and Gas Field Nomenclature

State	Naming Authority	State	Naming Authority
Alabama	State Oil and Gas Board of Alabama	Nevada	Nevada Commission on Mineral Resources, Division of Minerals
Alaska	Alaska Oil and Gas Conservation Commission	New Mexico	New Mexico Energy Minerals and Natural Resources Department, Oil Conservation Division
Arizona	Arizona Oil and Gas Conservation Commission	New York	New York Department of Environmental Conservation, Division of Mineral Resources
Arkansas	Arkansas Oil and Gas Commission	North Dakota	North Dakota Geological Survey
California	California Department of Conservation, Division of Oil and Gas	Ohio	Ohio Department of Natural Resources, Division of Oil and Gas
Colorado	Colorado Department of Natural Resources, Oil and Gas Conservation Commission	Oklahoma	Mid-Continent Oil and Gas Association, Oklahoma Nomenclature Committee
Florida	Florida Geology Survey, Department of Environmental Protection	Oregon	Oregon Department of Geology and Minerals Industries, Division of Oil and Gas Geology
Illinois	Illinois Department of Natural Resources, Division of Oil and Gas	Pennsylvania	Pennsylvania Department of Environmental Protection, Bureau of Oil and Gas Management
Indiana	Indiana Department of Natural Resources, Geological Survey, Petroleum Section	South Dakota	Department of Environment and Natural Resources
Iowa	Iowa Geologic Survey	Tennessee	Tennessee Department of Conservation, Division of Geology
Kansas	Kansas Geological Survey	Texas	Railroad Commission of Texas, Oil & Gas Division
Kentucky	Kentucky Geological Survey	Utah	Utah Field Names Advisory Committee, Oil, Gas and Mining Division, Department of Natural Resources
Louisiana	Louisiana Department of Natural Resources, Office of Conservation	Virginia	Virginia Department of Mines, Minerals and Energy, Oil and Gas Division
Maryland	Maryland Geological Survey	Washington	Washington Department of Natural Resources, Oil and Gas Conservation Committee
Michigan	Michigan Department of Environmental Quality, Geological Survey Division	West Virginia	West Virginia Department of Environmental Protection, Office of Oil and Gas
Minnesota	Minnesota Department of Natural Resources, Minnesota Geological Survey, Division of Waters	Wyoming	Field Name Advisory Committee, Wyoming Oil and Gas Conservation Commission
Mississippi	Mississippi State Oil and Gas Board	Federal Offshore	U.S. Department of the Interior, Minerals Management Service
Missouri	Missouri Department of Natural Resources, Division of Geology and Land Survey, State Oil and Gas Council		
Montana	Montana Board of Oil and Gas Conservation		
Nebraska	Nebraska Oil and Gas Conservation Commission		

Source: Energy Information Administration, Office of Oil and Gas.

Table 2. State Abbreviations and Geographic Subdivision Codes

State Name and Geographic Subdivisions	State Abbreviation	Subdivision Code	State Name and Geographic Subdivisions	State Abbreviation	Subdivision Code
Alabama-Onshore	AL	—	Nebraska	NE	—
Alabama-State Offshore	AL	05	Nevada	NV	—
Alaska-North Onshore and Offshore	AK	50	New Hampshire	NH	—
Alaska-South Onshore	AK	10	New Jersey	NJ	—
Alaska-South State Offshore	AK	05	New Mexico-East	NM	10
Alaska-South Federal Offshore	AK	00	New Mexico-West	NM	50
Arizona	AZ	—	New York	NY	—
Arkansas	AR	—	North Carolina	NC	—
California-Coastal Region Onshore	CA	50	North Dakota	ND	—
California-Los Angeles Basin Onshore	CA	90	Ohio	OH	—
California-San Joaquin Basin Onshore	CA	10	Oklahoma	OK	—
California-State Offshore	CA	05	Oregon	OR	—
California-Federal Offshore	CA	00	Pennsylvania	PA	—
Colorado	CO	—	Rhode Island	RI	—
Connecticut	CT	—	South Carolina	SC	—
Delaware	DE	—	South Dakota	SD	—
District of Columbia	DC	—	Tennessee	TN	—
Florida-Onshore	FL	—	Texas RRC District 1	TX	10
Florida-State Offshore	FL	05	Texas RRC District 2 Onshore	TX	20
Georgia	GA	—	Texas RRC District 3 Onshore	TX	30
Hawaii	HI	—	Texas RRC District 4 Onshore	TX	40
Idaho	ID	—	Texas RRC District 5	TX	50
Illinois	IL	—	Texas RRC District 6	TX	60
Indiana	IN	—	Texas RRC District 7B	TX	70
Iowa	IA	—	Texas RRC District 7C	TX	75
Kansas	KS	—	Texas RRC District 8	TX	80
Kentucky	KY	—	Texas RRC District 8A	TX	85
Louisiana-North	LA	50	Texas RRC District 9	TX	90
Louisiana-South Onshore	LA	10	Texas RRC District 10	TX	95
Louisiana-South State Offshore	LA	05	Texas-State Offshore	TX	05
Louisiana-South Federal Offshore	LA	00	Texas-Federal Offshore	TX	00
Maine	ME	—	Utah	UT	—
Maryland	MD	—	Vermont	VT	—
Massachusetts	MA	—	Virginia	VA	—
Michigan	MI	—	Washington	WA	—
Minnesota	MN	—	West Virginia	WV	—
Mississippi-Onshore	MS	—	Wisconsin	WI	—
Mississippi-State Offshore	MS	05	Wyoming	WY	—
Missouri	MO	—	Atlantic Coast-Federal Offshore	AC	00
Montana	MT	—	Other Gulf-Federal Offshore	OG	00

— = Not applicable.

Sources: National Bureau of Standards, U.S. Department of Commerce, FIPS PUB 6-3, *Counties and County Equivalents of the States of the United States and the District of Columbia*. Energy Information Administration, Office of Oil and Gas.

Table 3. U.S. Geological Survey Alaska Quadrangles and Associated Codes

Quadrangle	Quad Code	Quadrangle	Quad Code	Quadrangle	Quad Code	Quadrangle	Quad Code
Adak	001	Dillingham	077	Marshall	157	Seward	233
Afognak	003	Dixon Entrance	079	McCarthy	159	Shishmaref	235
Ambler River	005	Eagle	081	McGrath	161	Shungnak	237
Amukta	007	Fairbanks	083	Meade River	163	Simeonof Island	239
Anchorage	009	False Pass	087	Medfra	165	Sitka	241
Arctic	011	Flaxman Island	089	Melozitna	167	Skagway	243
Atka	013	Fort Yukon	091	Middleton Island	169	Sleetmute	245
Atlin	015	Cold Bay	093	Misheguk Mtn	171	Solomon	247
Attu	017	Gareloi Island	095	Mt Fairweather	085	St Lawrence	253
Baird Inlet	019	Goodnews	097	Mt Hayes	173	St Matthew	249
Baird Mts	021	Gulkana	099	Mt Katmai	175	St Michael	255
Barrow	023	Hagemeister Island	101	Mt McKinley	177	Stepovak Bay	251
Barter Island	025	Harrison Bay	103	Mt Michelson	179	Sumdum	257
Beaver	027	Healy	105	Mt St Elias	181	Survey Pass	259
Beechey Point	029	Holy Cross	107	Nabesna	183	Sutwik Island	261
Bendeleben	031	Hooper Bay	109	Naknek	185	Table Mtn	263
Bering Glacier	033	Howard Pass	111	Noatak	187	Taku River	265
Bethel	035	Hughes	113	Nome	189	Talkeetna	267
Bettles	037	Icy Bay	115	Norton Bay	191	Talkeetna Mts	269
Big Delta	039	Iditarod	117	Nulato	193	Tanacross	271
Black	041	Ikpikpuk River	119	Nunivak Island	195	Tanana	273
Black River	043	Iliamna	121	Nushagak Bay	197	Taylor Mts	275
Blying Sound	045	Juneau	123	Ophir	199	Teller	277
Bradfield Canal	047	Kaguyak	125	Petersburg	201	Teshekpuk	279
Bristol Bay	049	Kantishna River	127	Philip Smith Mts	203	Trinity Islands	281
Candle	051	Karluk	129	Point Hope	205	Tyonek	283
Cape Mendenhall	053	Kateel River	131	Point Lay	207	Ugashik	285
Chandalar	055	Kenai	133	Port Alexander	209	Umiat	287
Chandler Lake	057	Ketchikan	135	Port Moller	211	Umnak	289
Charley River	059	Killik River	137	Pribilof Islands	213	Unalakleet	291
Chignik	061	Kiska	139	Prince Rupert	215	Unalaska	293
Christian	063	Kodiak	141	Rat Islands	217	Unimak	295
Circle	065	Kotzebue	143	Ruby	219	Utukok River	297
Cold Bay	093	Kuskokwim Bay	145	Russian Mission	221	Valdez	299
Coleen	067	Kwiguk	147	Sagavanirktok	223	Wainwright	301
Cordova	069	Lake Clark	149	Samalga Island	225	Wiseman	303
Craig	071	Lime Hills	151	Seguam	227	Yakutat	305
De Long Mts	073	Livengood	153	Selawik	229		
Demarcation Point	075	Lookout Ridge	155	Seldovia	231		

Note: The State of Alaska does not have counties that can be used for field identification. Areas identified by U. S. Geological Survey quadrangles have been assigned codes by the American Petroleum Institute for use as pseudo-county codes.

Source: The API Well Number and Standard State and County Numeric Codes Including Offshore Waters. API Bulletin D12A, January 1979. American Petroleum Institute, Washington, DC.

Table 4. Coalbed Methane Fields

State and Field Name	Field Code	County Code	County Name	State and Field Name	Field Code	County Code	County Name
ALABAMA				Red Mesa	591452	067	La Plata
Big Sandy Creek Coal Degas	013337	125	Tuscaloosa	Rulison	618549	045	Garfield
Blue Creek Coal Degas	012124	125	Tuscaloosa	Saddlebag	015607	071	Las Animas
Boone Creek Coal Degas	013341	125	Tuscaloosa	Shale Ridge South	013929	077	Mesa
Brookwood Coal Degasificat	000311	073	Jefferson	Skinner Ridge	013633	045	Garfield
Brookwood Coal Degasificat	000311	125	Tuscaloosa	Spanish Peaks	015609	071	Las Animas
Cedar Cove Coal Degas	008416	125	Tuscaloosa	Three Bridges	012076	055	Huerfano
Deerlick Creek Coal Degas	008478	125	Tuscaloosa	Vermejo Ranch	000418	071	Las Animas
Fairview	233940	075	Lamar	West Side Canal	760277	081	Moffat
Gurnee Coal Degas	013330	007	Bibb	White River	764757	103	Rio Blanco
Gurnee Coal Degas	013330	117	Shelby				
Holt Coal Degasification	003623	125	Tuscaloosa				
Little Buck Creek Coal Deg	014254	063	Greene	ILLINOIS			
Little Buck Creek Coal Deg	014254	125	Tuscaloosa	Eldorado Consol	218392	165	Saline
Little Sandy Creek Degas	013172	125	Tuscaloosa				
Moundville Coal Degas	013503	063	Greene	INDIANA			
Moundville Coal Degas	013503	065	Hale	Bicknell	060509	083	Knox
Moundville Coal Degas	013503	125	Tuscaloosa	Sandford	630765	167	Vigo
Oak Grove Coal Degas	003662	073	Jefferson	Sullivan Consol	687396	153	Sullivan
Oak Grove Coal Degas	003662	125	Tuscaloosa				
Peterson Coal Degas	008595	125	Tuscaloosa	KANSAS			
Pleasant Grove Coal Degas	003670	073	Jefferson	Brewster	091247	125	Montgomery
Robinsons Bend Coal Degas	013516	125	Tuscaloosa	Dennis	188301	099	Labette
Scottsville Coal Degas	013800	007	Bibb	Edna	214865	099	Labette
Short Creek Coal Degas	653768	073	Jefferson	Fairmount Townsite	010916	103	Leavenworth
Taylor Creek Coal Degas	014136	063	Greene	Frasier	255736	019	Chautauqua
Taylor Creek Coal Degas	014136	125	Tuscaloosa	Frazier	255829	019	Chautauqua
Thornton Creek Coal Degas	015246	125	Tuscaloosa	Fredonia	256542	205	Wilson
White Oak Creek Coal Degas	013106	073	Jefferson	Hale-Inge	299507	019	Chautauqua
White Oak Creek Coal Degas	013106	125	Tuscaloosa	Hale-Inge	299507	049	Elk
White Oak Creek Coal Degas	013106	127	Walker	Jefferson-Sycamore	356998	125	Montgomery
Wolf Creek Coal Degas	013446	125	Tuscaloosa	Morehead NE	008572	133	Neosho
COLORADO				Mound City	488254	107	Linn
Apache Canyon	013811	071	Las Animas	Neodesha	502355	125	Montgomery
Bronco Flats	000140	077	Mesa	Neodesha	502355	205	Wilson
Buzzard Creek	108313	077	Mesa	Neodesha East	502386	133	Neosho
Coal Gulch	149989	077	Mesa	Neodesha East	502386	205	Wilson
Craig	168047	081	Moffat	Peru-Sedan	551823	019	Chautauqua
Divide Creek	193533	045	Garfield	Sycamore Valley	006462	125	Montgomery
Divide Creek	193533	077	Mesa	Sycamore Valley East	008963	125	Montgomery
Gasaway	267355	045	Garfield	Thayer	703945	133	Neosho
Grand Valley	284772	045	Garfield	Thayer NE	008342	133	Neosho
Hunters Canyon	339888	077	Mesa	Thayer South	006722	133	Neosho
Ignacio-Blanco	343874	007	Archuleta	Tyro	724826	125	Montgomery
Ignacio-Blanco	343874	067	La Plata	Urbana	729890	133	Neosho
Parachute	009661	045	Garfield	Urbana SW	017048	133	Neosho
Pinyon Ridge	014271	103	Rio Blanco	Valeda	732170	099	Labette
Purgatoire River	017080	055	Huerfano	Wayside-Havana	753309	019	Chautauqua
Purgatoire River	017080	071	Las Animas				
Raton	015810	071	Las Animas				

Table 4. Coalbed Methane Fields (Continued)

State and Field Name	Field Code	County Code	County Name	State and Field Name	Field Code	County Code	County Name
Wayside-Havana	753309	125	Montgomery	Lagonda	394515	125	Washington
KENTUCKY				Mayfield	455469	051	Fayette
Sebree Consol	641910	233	Webster	Mayfield	455469	129	Westmoreland
MONTANA				New Freeport	503770	059	Greene
CX	000346	003	Bighorn	Oakford	517434	129	Westmoreland
NEW MEXICO				Pratt	571347	059	Greene
Aztec	032800	045	San Juan	Rich Hill	598846	059	Greene
Aztec North	032831	045	San Juan	Waltersburg	007359	051	Fayette
Basin	042233	039	Rio Arriba	Waynesburg	007266	059	Greene
Basin	042233	043	Sandoval	TEXAS			
Basin	042233	045	San Juan	Sacatosa	623418	323	Maverick
Bisti	066864	045	San Juan	U1-CB	016907	323	Maverick
Blanco	070724	039	Rio Arriba	UTAH			
Blanco	070724	045	San Juan	Buzzard Bench	007833	015	Emery
Blanco South	070848	039	Rio Arriba	Castlegate	014836	007	Carbon
Blanco South	070848	043	Sandoval	Drunkards Wash	014840	007	Carbon
Blanco South	070848	045	San Juan	VIRGINIA			
Castle Rock Park	002693	007	Colfax	Glick	277145	027	Buchanan
Cedar Hill	127962	045	San Juan	Keen Mountain	001394	027	Buchanan
Escrito	227948	039	Rio Arriba	Middle Ridge	016863	027	Buchanan
Fulcher-Kutz	259658	045	San Juan	Middle Ridge	016863	167	Russell
Harper Hill	306924	045	San Juan	Middle Ridge	016863	185	Tazewell
Jasis Canyon	355315	045	San Juan	Nora	511254	051	Dickenson
Kutz	388974	045	San Juan	Nora	511254	167	Russell
Lybrook	435372	045	San Juan	Nora	511254	195	Wise
Mt Nebo	491014	045	San Juan	Oakwood	518178	027	Buchanan
Pinon North	557796	045	San Juan	Oakwood	518178	167	Russell
San Juan	003683	045	San Juan	Oakwood	518178	185	Tazewell
Stubblefield Cnyn Raton	016694	007	Colfax	WEST VIRGINIA			
Van Bremmer Canyon	003802	007	Colfax	Big Run-Birchfield	063361	103	Wetzel
WAW	002964	045	San Juan	Blocksville	016813	061	Monongalia
OKLAHOMA				Bradshaw	087589	047	McDowell
Brooken	094054	121	Pittsburg	St Leo	017184	061	Monongalia
Kinta	380610	121	Pittsburg	WYOMING			
Pine Hollow South	556791	121	Pittsburg	Bone Pile	080017	005	Campbell
Quinton District	580321	121	Pittsburg	Breen	090658	005	Campbell
Spiro SE	669865	079	Le Flore	Caballo - Fort Union	015797	005	Campbell
Wilburton	767826	121	Pittsburg	Clubhouse	010336	005	Campbell
PENNSYLVANIA				Coalmine	014867	005	Campbell
Armbrust	024856	129	Westmoreland	Dixon	193998	007	Carbon
Blairsville	070166	063	Indiana	Haight	000642	005	Campbell
Carrolltown	121826	021	Cambria	Hartzog Draw	308943	005	Campbell
Gump	006205	059	Greene	Hawk Point	010459	005	Campbell
Highhouse	321986	051	Fayette	Kingsbury Creek	380145	005	Campbell
Hoggs	326780	129	Westmoreland	Kitty	382222	005	Campbell

Table 4. Coalbed Methane Fields (Continued)

State and Field Name	Field Code	County Code	County Name	State and Field Name	Field Code	County Code	County Name
Lynde	014868	005	Campbell				
Lynde South	014869	005	Campbell				
Lynde West	014870	005	Campbell				
May Butte	014871	005	Campbell				
Maysdorf	455700	005	Campbell				
Meadowlark	014872	005	Campbell				
Mill-Gillette	474370	005	Campbell				
Oedekoven	520069	005	Campbell				
PRB Coalbed	016638	005	Campbell				
Ranchhouse	014873	005	Campbell				
Rawhide Butte	013282	005	Campbell				
Recluse	589685	005	Campbell				
Route 59	016812	005	Campbell				
Sand Rock	001252	005	Campbell				
Wolff	000853	005	Campbell				

Table 5. Fields Located in Multiple Jurisdictions (Continued)

Field Code	Field Name	State Sub	County Code	Field Code	Field Name	State Sub	County Code
760277	WEST SIDE CANAL	CO	081	662394	SMITH MILLS NORTH	IN	129
760277	WEST SIDE CANAL	WY	007	662332	SMITH MILLS CONSOL	KY	101
ILLINOIS & INDIANA				INDIANA & MICHIGAN			
011572	ALLEDALE	IL	185	215485	EDWARDSBURG	MI	027
146749	CLAYPOLE HILLS CONSOL	IN	083	219694	ELKHART NORTH	IN	039
055122	BEMAN EAST	IL	101	INDIANA & OHIO			
048488	BEAMAN EAST CONSOL	IN	083	005094	CHATTANOOGA	OH	107
068523	BLACK RIVER	IL	193	005777	WILLSHIRE	OH	161
068554	BLACK RIVER CONSOL	IN	129	716680	TRENTON	IN	001
346998	INMAN EAST CONSOL	IL	059	716680	TRENTON	IN	075
346967	INMAN EAST	IN	129	KANSAS & MISSOURI			
371627	KEENSBURG SOUTH	IL	185	178946	DALLAS	KS	091
291313	GRIFFIN CONSOL	IN	051	411537	LESTER	MO	095
405251	LAWRENCE COUNTY DIVISION	IL	101	265805	GARLAND	KS	011
673384	ST FRANCISVILLE CONSOL	IN	083	002598	SWARTZ-GARLAND	MO	217
453702	MAUNIE EAST	IL	193	429108	LOUISBURG	KS	121
453702	MAUNIE EAST	IN	129	002651	FREEMAN-WESTLINE	MO	037
490332	MT CARMEL	IL	185	429108	LOUISBURG	KS	121
490363	MT CARMEL CONSOL	IN	051	002602	LIMPUS	MO	037
490332	MT CARMEL	IL	185	429108	LOUISBURG	KS	121
490425	MT CARMEL NORTH	IN	083	002603	LISLE	MO	037
503874	NEW HARMONY CONSOL	IL	193	681041	STILLWELL	KS	091
291313	GRIFFIN CONSOL	IN	051	747512	WALTON	MO	037
503874	NEW HARMONY CONSOL	IL	193	KANSAS & NEBRASKA			
291313	GRIFFIN CONSOL	IN	129	071468	BLEES	KS	039
503967	NEW HARMONY SOUTH	IL	193	657643	SINK	NE	145
756200	WELBORN NORTH CONSOL	IN	129	332467	HORINEK	KS	153
504029	NEW HAVEN CONSOL	IL	193	332467	HORINEK	NE	087
335051	HOVEY WEST	IN	129	337377	HUFFSTUTTER	KS	147
504029	NEW HAVEN CONSOL	IL	193	012564	ALMA SOUTH	NE	083
756185	WELBORN CONSOL	IN	129	001551	LAWSON NE	KS	039
516721	OAK GROVE	IL	059	772166	WILSONVILLE SW	NE	065
516721	OAK GROVE	IN	129	KANSAS & OKLAHOMA			
607411	ROCHESTER	IL	185	112872	CALDWELL	KS	191
607411	ROCHESTER	IN	051	112872	CALDWELL	OK	053
673415	ST FRANCISVILLE EAST	IL	101	116964	CANEY	S	125
673384	ST FRANCISVILLE CONSOL	IN	083	116623	CANARY	OK	147
677538	STATE LINE	IL	023	145447	CLARK CREEK	KS	025
677538	STATE LINE	IN	167	145447	CLARK CREEK	OK	059
ILLINOIS & KENTUCKY				218702	ELGIN	KS	019
649056	SHAWNEETOWN EAST	IL	059	218733	ELGIN SOUTH	OK	113
649056	SHAWNEETOWN EAST	KY	225	219663	ELKHART	KS	129
INDIANA & KENTUCKY				122606	CARTHAGE DISTRICT NE	OK	139
039257	BARKER	IN	163	241118	FINCHAM	KS	119
039257	BARKER	KY	101	480070	MOCANE-LAVERNE GAS AREA	OK	007
393595	LACONIA	IN	061	290011	GREENWOOD GAS AREA	KS	129
194968	DOE RUN	KY	163	122668	CARTHAGE GAS AREA	OK	139
569502	POWELLS LAKE CONSOL	IN	129	337780	HUGOTON GAS AREA	KS	175
569471	POWELLS LAKE	KY	225	295545	GUYMON-HUGOTON GAS AREA	OK	139
				337780	HUGOTON GAS AREA	KS	189
				295545	GUYMON-HUGOTON GAS AREA	OK	139
				413049	LIBERAL-LIGHT	KS	175
				480070	MOCANE-LAVERNE GAS AREA	OK	007

Table 5. Fields Located in Multiple Jurisdictions (Continued)

Field Code	Field Name	State Sub	County Code	Field Code	Field Name	State Sub	County Code
461150	MCKAY	KS	035	842018	GRAND ISLE BLK 18	LA00	995
139014	CHILOCCO EAST	OK	071	842018	GRAND ISLE BLK 18	LA05	990
461491	MCKINNEY	KS	025	842025	GRAND ISLE BLK 25	LA00	995
480070	MOCANE-LAVERNE GAS AREA	OK	007	842025	GRAND ISLE BLK 25	LA05	990
461491	MCKINNEY	KS	119	413824	LIGHTHOUSE POINT	LA00	995
480070	MOCANE-LAVERNE GAS AREA	OK	007	413824	LIGHTHOUSE POINT	LA05	990
494579	MURPHY	KS	191	866151	MAIN PASS BLK 151	LA00	995
192479	DILWORTH DISTRICT	OK	071	866074	MAIN PASS BLK 74	LA05	990
551823	PERU-SEDAN	KS	019	866006	MAIN PASS BLK 6	LA00	995
196518	DOMES-POND CREEK	OK	113	866006	MAIN PASS BLK 6	LA05	990
551823	PERU-SEDAN	KS	019	866069	MAIN PASS BLK 69	LA00	995
721307	TURKEY CREEK	OK	113	866069	MAIN PASS BLK 69	LA05	990
696659	TALOGA	KS	129	866073	MAIN PASS BLK 73	LA00	995
244482	FLATS NW	OK	139	866074	MAIN PASS BLK 74	LA05	990
723065	TUTTLE SE	KS	033	866074	MAIN PASS BLK 74	LA00	995
429790	LOVEDALE NW	OK	059	894015	SHIP SHOAL BLK 15	LA00	995
724826	TYRO	KS	125	894015	SHIP SHOAL BLK 15	LA05	990
116623	CANARY	OK	147	894069	SHIP SHOAL BLK 69	LA00	995
776608	WOLGAMOTT	KS	007	894066	SHIP SHOAL BLK 66	LA05	990
776608	WOLGAMOTT	OK	151	894072	SHIP SHOAL BLK 72	LA00	995
786333	YELLOWSTONE NORTH	KS	033	894072	SHIP SHOAL BLK 72	LA05	990
786302	YELLOWSTONE	OK	151	909001	SOUTH PASS BLK 1	LA00	995
KENTUCKY & TENNESSEE				909001	SOUTH PASS BLK 1	LA05	990
004672	BEATY	KY	053	909020	SOUTH PASS BLK 20	LA00	995
677755	STATIC	TN	137	909020	SOUTH PASS BLK 20	LA05	990
KENTUCKY & VIRGINIA				909021	SOUTH PASS BLK 21	LA00	995
011711	ELKHORN CITY BS EAST	KY	195	909021	SOUTH PASS BLK 21	LA05	990
012915	BREAKS-HAYSI	VA	027	909026	SOUTH PASS BLK 26	LA00	995
005786	WOODMAN EAST	KY	195	909026	SOUTH PASS BLK 26	LA05	990
008403	HURLEY	VA	027	909027	SOUTH PASS BLK 27	LA00	995
KENTUCKY & WEST VIRGINIA				909027	SOUTH PASS BLK 27	LA05	990
076961	BOARD TREE	KY	195	909030	SOUTH PASS BLK 30	LA00	995
271983	GILBERT	WV	059	909030	SOUTH PASS BLK 30	LA05	990
010687	BUSKIRK NORTH	KY	195	909042	SOUTH PASS BLK 42	LA00	995
440775	MAGNOLIA	WV	059	909042	SOUTH PASS BLK 42	LA05	990
014094	FALLSBURG CONSOL	KY	127	909061	SOUTH PASS BLK 61	LA00	995
429046	LOUISA	WV	099	909006	SOUTH PASS BLK 6	LA05	990
429046	LOUISA	KY	127	913078	SOUTH PASS SA BLK 78	LA00	995
429046	LOUISA	WV	099	913078	SOUTH PASS SA BLK 78	LA05	990
005786	WOODMAN EAST	KY	195	929014	VERMILION BLK 14	LA00	995
271983	GILBERT	WV	059	929014	VERMILION BLK 14	LA05	990
010881	ZELDA	KY	127	929014	VERMILION BLK 14	LA00	995
250140	FORT GAY-HUBBARDSTOWN	WV	099	929028	VERMILION BLK 28	LA05	990
LOUISIANA & FEDERAL - LOUISIANA				935017	WEST CAMERON BLK 17	LA00	995
803002	BAY MARCHAND BLK 2	LA00	995	935017	WEST CAMERON BLK 17	LA05	990
803002	BAY MARCHAND BLK 2	LA05	990	935028	WEST CAMERON BLK 28	LA00	995
810053	BRETON SOUND BLK 53	LA00	995	935028	WEST CAMERON BLK 28	LA05	990
810053	BRETON SOUND BLK 53	LA05	990	935033	WEST CAMERON BLK 33	LA00	995
159661	COON POINT	LA00	995	935033	WEST CAMERON BLK 33	LA05	990
159661	COON POINT	LA05	990	935045	WEST CAMERON BLK 45	LA00	995
842016	GRAND ISLE BLK 16	LA00	995	935045	WEST CAMERON BLK 45	LA05	990
842016	GRAND ISLE BLK 16	LA05	990	935049	WEST CAMERON BLK 49	LA00	995
				935049	WEST CAMERON BLK 49	LA05	990
				942027	WEST DELTA BLK 27	LA00	995
				942027	WEST DELTA BLK 27	LA05	990

Table 5. Fields Located in Multiple Jurisdictions (Continued)

Field Code	Field Name	State Sub	County Code	Field Code	Field Name	State Sub	County Code
942035	WEST DELTA BLK 35	LA00	995	622922	SABINE LAKE NORTH	LA10	023
942018	WEST DELTA BLK 18	LA05	990	622922	SABINE LAKE NORTH	TX30	361
LOUISIANA & FEDERAL - OTHER GULF				659728	SKINNER LAKES	LA10	011
933022	VIOSCA KNOLL BLK 22	LA00	995	659728	SKINNER LAKES	TX30	351
886990	MOBILE BLK 990	OG00	995	MARYLAND & PENNSYLVANIA			
FEDERAL - LOUISIANA & FEDERAL - TEXAS				501504	NEGRO MOUNTAIN	MD	023
840065	GARDEN BANKS BLK 65	LA00	995	501504	NEGRO MOUNTAIN	PA	111
840065	GARDEN BANKS BLK 65	TX00	995	MARYLAND & WEST VIRGINIA			
850244	HIGH ISLAND EA BLK A244	LA00	995	489401	MOUNTAIN LAKE PARK	MD	023
850244	HIGH ISLAND EA BLK A244	TX00	995	489401	MOUNTAIN LAKE PARK	WV	077
852330	HIGH ISLAND EA SX BLK A330	LA00	995	MONTANA & NORTH DAKOTA			
852330	HIGH ISLAND EA SX BLK A330	TX00	995	127745	CEDAR CREEK	MT	025
852370	HIGH ISLAND EA SX BLK A370	LA00	995	127745	CEDAR CREEK	ND	011
852370	HIGH ISLAND EA SX BLK A370	TX00	995	127993	CEDAR HILLS	ND	011
890010	SABINE PASS BLK 10	LA00	995	417792	LITTLE BEAVER	MT	025
890010	SABINE PASS BLK 10	TX00	995	127993	CEDAR HILLS	ND	087
890017	SABINE PASS BLK 17	LA00	995	417854	LITTLE BEAVER EAST	MT	025
890017	SABINE PASS BLK 17	TX00	995	208741	DWYER	MT	091
937663	WEST CAMERON SA BLK 663	LA00	995	290538	GRENORA	ND	105
937663	WEST CAMERON SA BLK 663	TX00	995	243924	FLAT LAKE EAST	MT	091
LOUISIANA & MISSISSIPPI				243924	FLAT LAKE EAST	ND	023
066415	BISLAND BAYOU	LA50	029	280726	GOOSE LAKE EAST	MT	091
066415	BISLAND BAYOU	MS	001	280726	GOOSE LAKE EAST	ND	023
228196	ESPERANCE POINT	LA50	029	481643	MONDAK WEST	MT	083
228196	ESPERANCE POINT	MS	001	481635	MONDAK	ND	053
272479	GILES BEND	LA50	029	MONTANA & WYOMING			
272479	GILES BEND	MS	001	027150	ASH CREEK	MT	003
499169	NATCHEZ FERRY	LA50	029	027150	ASH CREEK	WY	033
499169	NATCHEZ FERRY	MS	001	218981	ELK BASIN	MT	009
610201	RODNEY ISLAND	LA50	107	218981	ELK BASIN	WY	029
610201	RODNEY ISLAND	MS	063	255550	FRANNIE	MT	009
LOUISIANA & TEXAS				255550	FRANNIE	WY	029
011789	ALLIGATOR LAKE	LA10	011	NORTH DAKOTA & SOUTH DAKOTA			
011789	ALLIGATOR LAKE	TX30	351	333079	HORSE CREEK SOUTH	ND	011
053572	BELLE BOWER	LA50	031	465196	MEDICINE POLE HILLS SOUTH	SD	063
053572	BELLE BOWER	TX60	365	677538	STATE LINE	ND	011
058935	BETHANY-LONGSTREET	LA50	017	677538	STATE LINE	SD	063
058904	BETHANY	TX60	365	NEW MEXICO & TEXAS			
111694	CADDO PINE ISLAND	LA50	017	043752	BATTLEAXE	NM10	025
447812	MARION COUNTY	TX60	315	043752	BATTLEAXE	TX80	301
290197	GREENWOOD-WASKOM	LA50	017	093727	BRONCO	NM10	025
750612	WASKOM	TX60	365	093727	BRONCO	TX85	501
423063	LOGANSPOUT	LA50	031	195898	DOLLARHIDE	NM10	025
423063	LOGANSPOUT	TX60	365	195898	DOLLARHIDE	TX80	003
426504	LONGWOOD	LA50	017	216935	EL MAR	NM10	025
426504	LONGWOOD	TX60	203	216935	EL MAR	TX80	301
469094	MERRYVILLE	LA10	011	325720	HOBBS EAST	NM10	025
469094	MERRYVILLE	TX30	351	325720	HOBBS EAST	TX85	165
554404	PHOENIX LAKE	LA10	019	353905	JALMAT	NM10	025
554404	PHOENIX LAKE	TX30	361	636880	SCARBOROUGH	TX80	495
609860	RODESSA	LA50	017				
609860	RODESSA	TX60	067				
609860	RODESSA	LA50	017				
609860	RODESSA	TX60	315				

Table 5. Fields Located in Multiple Jurisdictions (Continued)

Field Code	Field Name	State Sub	County Code	Field Code	Field Name	State Sub	County Code
420117	LITTMAN	NM10	025	284927	GRANDVIEW	OH	167
420117	LITTMAN	TX80	003	056331	BENS RUN	WV	095
420117	LITTMAN	NM10	025	292584	GROUNDHOG CREEK	OH	105
420117	LITTMAN	TX85	165	292584	GROUNDHOG CREEK	WV	035
451470	MASON NORTH	NM10	015	292584	GROUNDHOG CREEK	OH	105
451470	MASON NORTH	TX80	301	602752	RIPLEY NORTH	WV	035
451470	MASON NORTH	NM10	025	315775	HENDERSHOT	OH	167
451470	MASON NORTH	TX80	301	077064	BOAZ	WV	107
590026	RED BLUFF	NM10	015	407104	LEBANON	OH	105
590026	RED BLUFF	TX80	301	502510	NEPTUNE	WV	035
636880	SCARBOROUGH	NM10	025	420644	LIVERPOOL EAST	OH	029
636880	SCARBOROUGH	TX80	495	136565	CHESTER-PUGHTOWN	WV	029
677662	STATELINE	NM10	025	430875	LOWER NEWPORT	OH	167
677662	STATELINE	TX80	003	077064	BOAZ	WV	107
				005882	MILE RUN	OH	167
				077064	BOAZ	WV	107
				005906	MOORES JUNCTION	OH	167
				077064	BOAZ	WV	107
				005945	NEWELL RUN	OH	167
				674345	ST MARYS	WV	073
				005968	OLIVE-MEIGS	OH	105
				503688	NEW ENGLAND	WV	107
				005980	PATTON RUN	OH	013
				276711	GLENN RUN	WV	069
				006036	PROCTORVILLE	OH	087
				340105	HUNTINGTON	WV	011
				006036	PROCTORVILLE	OH	087
				340105	HUNTINGTON	WV	099
				575633	PUTNAM	OH	009
				503688	NEW ENGLAND	WV	107
				006417	SHEETS RUN	OH	167
				056331	BENS RUN	WV	073
				006417	SHEETS RUN	OH	167
				056331	BENS RUN	WV	095
				658139	SISTERSVILLE	OH	111
				658139	SISTERSVILLE	WV	095
				691364	SUTTON	OH	105
				503998	NEW HAVEN	WV	053
NY & PENNSYLVANIA							
086938	BRADFORD	NY	009				
086938	BRADFORD	PA	083				
094130	BROOKFIELD	NY	101				
094130	BROOKFIELD	PA	117				
107176	BUSTI	NY	013				
686683	SUGAR GROVE	PA	123				
307722	HARRISON EAST	NY	101				
307691	HARRISON	PA	105				
442573	MALLORY	NY	009				
759626	WEST BRANCH	PA	083				
599404	RICHBURG	NY	003				
652414	SHINGLEHOUSE	PA	083				
599404	RICHBURG	NY	003				
652414	SHINGLEHOUSE	A	105				
647971	SHARON	NY	003				
652414	SHINGLEHOUSE	PA	105				
675523	STAGECOACH	NY	107				
675523	STAGECOACH	PA	15				
677538	STATE LINE	NY	003				
677538	STATE LINE	PA	105				
OHIO & PENNSYLVANIA							
015217	BUSHNELL-CONNEAUT	OH	007				
157832	CONNEAUT	PA	039				
OHIO & WEST VIRGINIA							
005001	ATHALIA	OH	087				
340105	HUNTINGTON	WV	011				
005001	ATHALIA	OH	087				
340105	HUNTINGTON	WV	099				
039505	BARLOW	OH	167				
540174	PARKERSBURG	WV	107				
054409	BELLS RUN	OH	167				
674345	ST MARYS	WV	073				
082830	BOSWORTH	OH	167				
674345	ST MARYS	WV	073				
005056	BRILLIANT	OH	081				
686435	SUCKERROD	WV	009				
104872	BURLINGTON	OH	013				
276711	GLENN RUN	WV	069				
005096	CHESIRE	OH	053				
562837	POINT PLEASANT	WV	053				
284927	GRANDVIEW	OH	167				
056331	BENS RUN	WV	073				
				OKLAHOMA & TEXAS			
				036467	BALKO SOUTH	OK	007
				011479	ALLEN-PARKER	TX95	357
				116065	CAMRICK DISTRICT	OK	007
				551389	PERRYTON NORTH	TX95	357
				291499	GRIGGS SOUTH	OK	025
				365433	JUDD	TX95	421
				295669	GUYMON SOUTH	OK	139
				324944	HITCHLAND WEST	TX95	195
				295545	GUYMON-HUGOTON GAS AREA	OK	139
				000333	TEXAS HUGOTON	TX95	195
				295545	GUYMON-HUGOTON GAS AREA	OK	139
				000333	TEXAS HUGOTON	TX95	421
				302824	HANDY SE	OK	095
				302824	HANDY SE	TX90	181
				321565	HIGGINS SOUTH	OK	045
				321565	HIGGINS SOUTH	TX95	211
				321565	HIGGINS SOUTH	OK	045
				321565	HIGGINS SOUTH	TX95	295
				350269	IVANHOE	OK	007
				247567	FOLLETT	TX95	295
				423001	LOGAN SOUTH	OK	007
				247567	FOLLETT	TX95	295

Table 5. Fields Located in Multiple Jurisdictions (Continued)

Field Code	Field Name	State Sub	County Code	Field Code	Field Name	State Sub	County Code
455562	MAYFIELD WEST	OK	009	503770	NEW FREEPORT	PA	059
475752	MILLS RANCH	TX95	483	607597	ROCK CAMP	WV	103
480070	MOCANE-LAVERNE GAS AREA	OK	007	007450	POINT MARION	PA	059
247567	FOLLETT	TX95	295	124404	CASSVILLE-BOWLBY	WV	061
641879	SEAY	OK	067	598846	RICH HILL	PA	059
482395	MONTAGUE COUNTY REGULAR	TX90	337	441705	MAJORSVILLE	WV	051
658325	SIVELLS BEND	OK	085	007331	SHANNON RUN	PA	059
658325	SIVELLS BEND	TX90	097	484038	MOORESVILLE	WV	061
PENNSYLVANIA & WEST VIRGINIA				662890	SMITHS FERRY	PA	007
007281	ASHTREE	PA	059	662890	SMITHS FERRY	WV	029
445595	MAPLE-WADESTOWN	WV	061	721514	TURKEY FOOT	PA	125
121862	CARSON	PA	007	721803	TURKEYFOOT	WV	029
267324	GAS VALLEY	WV	029	765353	WHITELY CREEK	PA	059
241424	FINLEY WEST	PA	059	124404	CASSVILLE-BOWLBY	WV	061
441705	MAJORSVILLE	WV	051	TEXAS & FEDERAL - TEXAS			
241424	FINLEY WEST	PA	125	805437	BRAZOS BLK 437	TX00	995
441705	MAJORSVILLE	WV	051	805438	BRAZOS BLK 438	TX05	990
266518	GARRISON	PA	059	848022	HIGH ISLAND BLK 22	TX00	995
325192	HIXENBAUGH (CAPPO RUN)	WV	103	006222	BLOCK 23L	TX05	990
007381	HOOVERS RUN	PA	059	873519	MATAGORDA ISLAND BLK 519	TX00	995
089511	BRAVE	WV	061	873519	MATAGORDA ISLAND BLK 519	TX05	990
007381	HOOVERS RUN	PA	059	873527	MATAGORDA ISLAND BLK 527	TX00	995
445595	MAPLE-WADESTOWN	WV	061	126721	CAVALLO	TX05	990
374107	KENDALL	PA	007	UTAH & WYOMING			
721803	TURKEYFOOT	WV	029	002380	ANSCHUTZ RANCH EAST	UT	043
458484	MCCRACKEN	PA	059	002380	ANSCHUTZ RANCH EAST	WY	041
004358	CAMERON-KAUSOOTH	WV	051	VIRGINIA & WEST VIRGINIA			
458484	MCCRACKEN	PA	059	008387	BERWIND	VA	185
608868	ROCKPORT	WV	051	061408	BIG CREEK	WV	047
489029	MOUNT MORRIS	PA	059	277145	GLICK	VA	027
124404	CASSVILLE-BOWLBY	WV	061	004501	ROCKRIDGE	WV	047
489029	MOUNT MORRIS	PA	059	008403	HURLEY	VA	027
234157	FAIRVIEW-STATLER RUN-MT MO	WV	061	271983	GILBERT	WV	059
503770	NEW FREEPORT	PA	059				
054502	BELLTON	WV	051				
503770	NEW FREEPORT	PA	059				
004358	CAMERON-KAUSOOTH	WV	051				

Table 6. Fields Not Officially Recognized by State Regulatory Agencies

Alias Field	County Name	Valid Field Name	Field Code	Alias Field	County Name	Valid Field Name	Field Code
ALABAMA							
BEAVERTON NE	LAMAR	BEAVERTON	050317	MARYSVILLE BUTTES	SUTTER	SUTTER BUTTES	691240
BEAVERTON NW	LAMAR	BEAVERTON	050317	MERIDIAN	COLUSA	SYCAMORE	693302
BEAVERTON SE	LAMAR	BEAVERTON	050317	PLAINFIELD	MADISON	MADISON	439969
BEAVERTON SW	LAMAR	BEAVERTON	050317	PLAINFIELD RIDGE	YOLO	FAIRFIELD KNOLLS	233754
CEDAR COVE	TUSCALOOSA	CEDAR COVE COAL DEGAS	008416	PLEITO CREEK	KERN	PLEITO	561147
CITRONELLE NW	MOBILE	CITRONELLE	143633	SANTA MARIA	SANTA BARBARA	ORCUTT	527517
DAUPHIN ISLAND WEST	OFFSHORE-STATE	DAUPHIN ISLAND SOUTH	014638	SESPE CANYON	VENTURA	SESPE	004976
DEERLICK CREEK	TUSCALOOSA	DEERLICK CREEK COAL DEGAS	008478	THORNTON WEST	SAN JOAQUIN	THORNTON W-WALNUT GROVE	705867
EAST TUSCALOOSA MINE	TUSCALOOSA	BROOKWOOD COAL DEGASIFICAT	000311	TULE ELK	KERN	ELK HILLS	219322
GILBERTOWN SOUTH	CHOCTAW	GILBERTOWN	272138	WALNUT GROVE	SACRAMENTO	THORNTON W-WALNUT GROVE	705867
LANGSDALE EAST	CHOCTAW	LANGSDALE	401314	WALNUT GROVE	SAN JOAQUIN	THORNTON W-WALNUT GROVE	705867
LOWER MOBILE BAY	OFFSHORE-STATE	LOWER MOBILE BAY-MARY ANN	007687	WHISKEY SLOUGH	SAN JOAQUIN	ROBERTS ISLAND	605923
MOBILE BAY BLK 109	OFFSHORE-STATE	STATE 109	014232	WILLOWS	GLENN	WILLOWS-BEEHIVE BEND	771391
MOBILE BAY BLK 110	OFFSHORE-STATE	NORTHWEST GULF	010821	COLORADO			
MOBILE BAY BLK 111	OFFSHORE-STATE	NORTHWEST GULF	010821	ACE	MOFFAT	POWDER WASH	569161
MOBILE BAY BLK 112	OFFSHORE-STATE	NORTHWEST GULF	010821	ARAPAHOE WEST	CHEYENNE	ARAPAHOE	002569
MOBILE BAY BLK 113	OFFSHORE-STATE	NORTHWEST GULF	010821	ARIKAREE	YUMA	BEECHER ISLAND	051789
MOBILE BAY BLK 113	OFFSHORE-STATE	NORTHWEST GULF	010821	BELLE ROCK	MOFFAT	BELL ROCK	053378
MOBILE BAY BLK 114	OFFSHORE-STATE	FAIRWAY	234188	BLANCO	LA PLATA	IGNACIO-BLANCO	343874
MOBILE BAY BLK 115	OFFSHORE-STATE	NORTH CENTRAL GULF	010820	BLUE BELL	WELD	BLUEBELL	075994
MOBILE BAY BLK 116	OFFSHORE-STATE	NORTH CENTRAL GULF	010820	BOOTS HILL	MORGAN	BOOT HILL	002004
MOBILE BAY BLK 117	OFFSHORE-STATE	NORTH CENTRAL GULF	010820	BULLWHACKER	WASHINGTON	BULLWHACKER	102573
MOBILE BAY BLK 131	OFFSHORE-STATE	NORTHWEST GULF	010821	CLARK LAKE	LARIMER	CLARKS LAKE	014211
MOBILE BAY BLK 132	OFFSHORE-STATE	FAIRWAY	234188	CRAIG DOME	MOFFAT	CRAIG	168047
MOBILE BAY BLK 57	OFFSHORE-STATE	DAUPHIN ISLAND NW	013586	DENOVA	WASHINGTON	DE NOVA	183727
MOBILE BAY BLK 62	OFFSHORE-STATE	BON SECOUR BAY	010675	FLORENCE	FREMONT	FLORENCE-CANON CITY	245815
MOBILE BAY BLK 63	OFFSHORE-STATE	BON SECOUR BAY	010675	GRACHULETA	ARCHULETA	PRICE-GRAMPS	571222
MOBILE BAY BLK 64	OFFSHORE-STATE	BON SECOUR BAY	010675	IGNACIO WEST	LA PLATA	IGNACIO-BLANCO	343874
MOBILE BAY BLK 71	OFFSHORE-STATE	DAUPHIN ISLAND NW	014638	JESSIE	WASHINGTON	JESSE	358300
MOBILE BAY BLK 72	OFFSHORE-STATE	DAUPHIN ISLAND NORTH	013585	LILLI WEST	WELD	LILLI	012220
MOBILE BAY BLK 72	OFFSHORE-STATE	DAUPHIN ISLAND SOUTH	014638	LONG BRANCH	ADAMS	LONGBRANCH	426052
MOBILE BAY BLK 73	OFFSHORE-STATE	DAUPHIN ISLAND NORTH	013585	LOST CREEK SOUTH	WELD	LOST CREEK	428271
MOBILE BAY BLK 74	OFFSHORE-STATE	ALOE BAY	014081	MAM CREEK	GARFIELD	MAMM CREEK	017081
MOBILE BAY BLK 75	OFFSHORE-STATE	ALOE BAY	014081	MCCLAVE NORTH	KIOWA	MCCLAVE	457461
MOBILE BAY BLK 76	OFFSHORE-STATE	LOWER MOBILE BAY-MARY ANN	007687	MINTO WEST	LOGAN	DIVIDE	193471
MOBILE BAY BLK 77	OFFSHORE-STATE	MOBILE BAY SE	010812	NORTH RIVERSIDE	WELD	RIVERSIDE NORTH	604070
MOBILE BAY BLK 77	OFFSHORE-STATE	LOWER MOBILE BAY-MARY ANN	007687	PINNEO	MORGAN	ZORICHAK	793037
MOBILE BAY BLK 89	OFFSHORE-STATE	DAUPHIN ISLAND SOUTH	014638	PINNEO NORTH (NEW)	MORGAN	PINNEO NORTH	557721
MOBILE BAY BLK 90	OFFSHORE-STATE	DAUPHIN ISLAND NORTH	013585	PINNEO SW	MORGAN	ZORICHAK	793037
MOBILE BAY BLK 90	OFFSHORE-STATE	DAUPHIN ISLAND SOUTH	014638	POISON SPRINGS	ADAMS	POISON SPRING	012255
MOBILE BAY BLK 91	OFFSHORE-STATE	DAUPHIN ISLAND NORTH	013585	ROGGEN SW	WELD	ROGGEN	610821
MOBILE BAY BLK 92	OFFSHORE-STATE	ALOE BAY	014081	SIANA	CHEYENNE	MOUNT PEARL	008932
MOBILE BAY BLK 93	OFFSHORE-STATE	ALOE BAY	014081	SINGLETREE	CHEYENNE	SPINDLE	669606
MOBILE BAY BLK 94	OFFSHORE-STATE	LOWER MOBILE BAY-MARY ANN	007687	SURREY	WELD	SPINDLE	669606
MOBILE BAY BLK 95	OFFSHORE-STATE	MOBILE BAY SE	010812	SURREY	ADAMS	SPINDLE	669606
MOBILE BAY BLK 95	OFFSHORE-STATE	LOWER MOBILE BAY-MARY ANN	007687	VALLERY WEST	MORGAN	VALLERY	732449
PETERSON	TUSCALOOSA	PETERSON COAL DEGAS	008595	WEST PLAINS NORTH	LOGAN	WESTPLAINS NORTH	761176
SOUTH CARLTON	CLARKE	CARLTON SOUTH	120374	WINTER FLATS	MESA	BRONCO FLATS	000140
SOUTH CARLTON	BALDWIN	CARLTON SOUTH	120374	FLORIDA			
STATE 108	OFFSHORE-STATE	MOBILE BLK 820	886820	FELDA	HENDRY	SUNOCO FELDA	689922
STATE 109	OFFSHORE-STATE	MOBILE BLK 821	886821	LEHIGH ACRES	LEE	FELDA WEST	238211
ALASKA							
SAG DELTA NORTH	BEECHEY POINT QUAD	ENDICOTT	007059	SUNOCO FELDA WEST	HENDRY	FELDA WEST	238211
SUNFISH	OFFSHORE-STATE	TYONEK DEEP	015669	ILLINOIS			
THEODORE RIVER	TYONEK QUAD	PRETTY CREEK	571967	ALLENDALE CONSOLIDATED	LAWRENCE	ALLENDALE	011572
UGNU	BEECHEY POINT QUAD	KUPARUK RIVER	004339	ALLENDALE CONSOLIDATED	WABASH	ALLENDALE	011572
ARKANSAS							
ALIX	FRANKLIN	AETNA	004597	ALLISON-WEGER	CRAWFORD	MAIN CONSOL	441550
ALMA NEW	CRAWFORD	ALMA	012316	ANCONA-GARFIELD	LIVINGSTON	ANCONA	012886
BERT CREEK SOUTH	UNION	BURNS POND	010253	ANCONA-GARFIELD	LA SALLE	ANCONA	012886
BEVERLY BARTON	FRANKLIN	BEVERLY	059803	ASSUMPTION	ASSUMPTION	ASSUMPTION CONSOL	028793
BODCAU CREEK	LAFAYETTE	BODCAW CREEK	009692	ASSUMPTION NORTH	CHRISTIAN	ASSUMPTION CONSOL	028793
CENTRAL SCHOOL	MILLER	GENOA	269363	BARNHILL EAST	WAYNE	GOLDENGATE CONSOL	278680
CROOKED CREEK	COLUMBIA	SPRINGHILL	671725	BEECHER CITY	EFFINGHAM	LOUDEN	428984
DORCHEAT	COLUMBIA	DORCHEAT-MACEDONIA	197882	BELLAIR	BELLAIR	CLARK COUNTY DIVISION	145416
EL DORADO	UNION	EL DORADO SOUTH	216749	BEND	WHITE	NEW HARMONY CONSOL	503874
EWING DEEP	SEBASTIAN	EWING	231710	BENNINGTON	BENNINGTON	MAPLE GROVE CONSOL	445301
EZZELL	UNION	EL DORADO EAST	216718	BENNINGTON	EDWARDS	MAPLE GROVE CONSOL	445301
FOUKE NE	MILLER	FOUKE NORTH	252279	BIBLE GROVE CONSOL	CLAY	SAILOR SPRINGS CONSOL	624472
HARTMAN	JOHNSON	UNION CITY	727797	BIBLE GROVE CONSOL	EFFINGHAM	SAILOR SPRINGS CONSOL	624472
HECTOR EAST	POPE	HECTOR	313636	BIBLE GROVE NORTH	EFFINGHAM	SAILOR SPRINGS CONSOL	624472
KIBLAH	LAFAYETTE	KIBLAH	377944	BIBLE GROVE SOUTH	CLAY	SAILOR SPRINGS CONSOL	624472
KIBLER DEEP	CRAWFORD	KIBLER	378006	BLAIRSVILLE	CRAWFORD	MAIN CONSOL	441550
KIBLER SHALLOW	CRAWFORD	KIBLER	378006	BLAIRSVILLE	HAMILTON	BUNGAY CONSOL	103105
LAWSON SOUTH	UNION	LAWSON	405469	BONE GAP SOUTH	EDWARDS	BONE GAP CONSOL	079916
LISBON SOUTH	UNION	LISBON	416831	BONPAS	RICHLAND	PARKERSBURG CONSOL	540205
MACEDONIA	COLUMBIA	DORCHEAT-MACEDONIA	197882	BONPAS WEST	RICHLAND	PARKERSBURG CONSOL	540205
MAGAZINE	LOGAN	CHISMVILLE	139944	BONPAS WEST	EDWARDS	PARKERSBURG CONSOL	540205
MASSARD DEEP	CRAWFORD	MASSARD	451656	BOOS	RICHLAND	CLAY CITY CONSOL	146346
MASSARD DEEP	SEBASTIAN	MASSARD	451656	BOOS	JASPER	CLAY CITY CONSOL	146346
NICHOLS HILL	NEVADA	NICHOLS	507556	BOOS EAST	JASPER	CLAY CITY CONSOL	146346
OAKLAND NORTH	UNION	AURELLE	030808	BOOS NORTH	JASPER	CLAY CITY CONSOL	146346
OZARK DEEP	FRANKLIN	OZARK	532880	BOURBON NORTH	DOUGLAS	BOURBON CONSOL	083450
OZARK SHALLOW	FRANKLIN	OZARK	532880	BOYLESTON	WAYNE	CLAY CITY CONSOL	146346
PATTON	LAFAYETTE	MCKAMIE PATTON	461088	BOYLESTON CONSOL	WAYNE	CLAY CITY CONSOL	146346
PLEASANT GROVE (OLD)	UNION	HIBANK	320201	BRIDGEPORT	LAWRENCE	LAWRENCE COUNTY DIVISION	405251
PRUDHOE BAY	LAFAYETTE	PRUDHOE BAY SOUTH	014275	BROWNS	WABASH	ALBION CONSOL	007790
RODESSA NORTH	MILLER	KELLY BAYOU	372836	BROWNS	EDWARDS	ALBION CONSOL	007790
SCHULER	UNION	SHULER	654543	BROWNS SOUTH	EDWARDS	ALBION CONSOL	007790
SCHULER EAST	UNION	SHULER EAST	002291	BROWNSVILLE	WHITE	ROLAND CONSOL	011069
SHEPPARD	UNION	SHEPHERD	650575	BUCKHORN	BROWN	BUCKHORN CONSOL	011669
STAMPS NE	LAFAYETTE	STAMPS	675926	BUCKHORN EAST	BROWN	BUCKHORN CONSOL	011669
STAMPS NORTH	LAFAYETTE	STAMPS NW	676050	BURNT PRAIRIE	WHITE	GOLDENGATE CONSOL	278680
STATE LINE	UNION	STATELINE	677662	CALVIN	WHITE	PHILLIPSTOWN CONSOL	554218
SUNVIEW(OLD)	LAFAYETTE	STAMPS EAST	675957	CALVIN NORTH	WHITE	PHILLIPSTOWN CONSOL	554218
TRULL	UNION	SHULER	654543	CANTRELL	HAMILTON	DALE CONSOL	178729
WILLIAMS DEEP	CRAWFORD	WILLIAMS	769748	CANTRELL CONSOL	HAMILTON	DALE CONSOL	178729
WILLIAMS SHALLOW	CRAWFORD	WILLIAMS	769748	CANTRELL NORTH	HAMILTON	DALE CONSOL	178729
CALIFORNIA							
BEEHIVE BEND	GLENN	WILLOWS-BEEHIVE BEND	771391	CANTRELL SOUTH	HAMILTON	DALE CONSOL	178729
BEEHIVE BEND NORTH	GLENN	WILLOWS-BEEHIVE BEND	771391	CHAPMAN	CRAWFORD	MAIN CONSOL	441550
BLACK BUTTE	GLENN	MALTON-BLACK BUTTE	442705	CHRISTOPHER	FRANKLIN	SESSER CONSOL	644762
CALDER	KERN	CALDERS CORNER	004831	CISNE	WAYNE	CLAY CITY CONSOL	146346
CHICKAHOMINY	YOLO	PLEASANT CREEK	559938	CISNE NORTH	WAYNE	CLAY CITY CONSOL	146346
EUREKA	HUMBOLDT	TOMPKINS HILL	712634	CLARK	CLARK	CLARK COUNTY DIVISION	145416
HONKER BAY	SOLANO	HONKER	003624	CLAY CITY NORTH	CLAY	CLAY CITY CONSOL	146346
KETTLEMAN HILLS	KINGS	KETTLEMAN DOME NORTH	376804	COIL NORTH	WAYNE	ORCHARDVILLE CONSOL	000758
MALTON	GLENN	MALTON-BLACK BUTTE	442705	CONCORD EAST	WHITE	HERALD CONSOL	317480
MALTON	TEHAMA	MALTON-BLACK BUTTE	442705	CONCORD EAST	WHITE	CONCORD EAST CONSOL	157119
				CONCORD NORTH	WHITE	CONCORD CONSOL	157026
				CONCORD SOUTH	WHITE	HERALD CONSOL	317480
				CONCORD SOUTH CONSOL	WHITE	HERALD CONSOL	317480
				COOKS MILL EAST	COLES	COOKS MILLS CONSOL	159258
				COOKS MILL NORTH	COLES	COOKS MILLS CONSOL	159258

Table 6. Fields Not Officially Recognized by State Regulatory Agencies

Alias Field	County Name	Valid Field Name	Field Code	Alias Field	County Name	Valid Field Name	Field Code
KEENSBURG SOUTH	GIBSON	GRIFFIN CONSOL	291313	YORK FERRY	SULLIVAN	YORK FERRY (NEW)	787524
KING	GIBSON	OWENSVILLE CONSOL	532229	KANSAS			
KIRKS NORTH	GIBSON	PRINCETON NORTH CONSOL	572804				
KIRKSVILLE	GIBSON	UNION-BOWMAN CONSOL	727704				
KOLB	GIBSON	PATOKA EAST CONSOL	542313	ADAMS RANCH EAST	MEADE	ADAMS RANCH	003574
KOLB NORTH	GIBSON	UNION-BOWMAN CONSOL	727704	ADOLPH	BARTON	CONVERSE	158638
LAKE MILLS WEST	SPENCER	RICHLAND CITY CONSOL	010257	AETNA	BARBER	AETNA GAS AREA	004628
LAKE-OF-THE-WOODS	MARSHALL	LINKVILLE	416021	AETNA NE	BARBER	AETNA GAS AREA	004628
LAKESIDE	PULASKI	LAKESIDE (NEW)	013242	AINSWORTH	BARTON	TRAPP	715905
LAMAR	SPENCER	LAMAR SOUTH CONSOL	010114	AINSWORTH NW	BARTON	TRAPP	715905
LAMAR SOUTH	SPENCER	LAMAR SOUTH CONSOL	010114	AINSWORTH SE	BARTON	TRAPP	715905
LAMOTT	POSEY	LAMOTT CONSOL	399764	AINSWORTH SOUTH	BARTON	TRAPP	715905
LYSLE	GIBSON	OWENSVILLE NORTH CONSOL	532322	AINSWORTH WEST	BARTON	TRAPP	715905
MACKEY SOUTH	GIBSON	WHEATONVILLE CONSOL	762649	AIR BASE WEST	ELLIS	AIR BASE	005682
MACKEY WEST	GIBSON	WHEATONVILLE CONSOL	762649	AIR-BRAUN	ELLIS	AIR BASE	005682
MACSON	GIBSON	WHEATONVILLE CONSOL	762649	ALBERT	RUSH	OTIS-ALBERT	530307
MACSON CONSOL	GIBSON	WHEATONVILLE CONSOL	762649	ALBERT	BARTON	OTIS-ALBERT	530307
MACSON WEST	GIBSON	FRANCISCO SOUTH CONSOL	254341	ALBERT WEST	RUSH	OTIS-ALBERT	530307
MCGARY	GIBSON	OWENSVILLE CONSOL	532229	ALBRIGHT NORTH	COWLEY	ALBRIGHT	008100
MERAM	SULLIVAN	SULLIVAN CONSOL	687396	ALDA WEST	GRAHAM	MARCOTTE	008378
MIDWAY	SPENCER	MIDWAY CONSOL	472760	ALMEDA	KINGMAN	ALMEDA	006705
MIDWAY SOUTH	SPENCER	MIDWAY CONSOL	472760	ALFORD EAST	KIOWA	ALFORD	009557
MILLERSBURGH	WARRICK	MILLERSBURGH	474977	ALFORD WEST	KIOWA	ALFORD	009557
MONROE CITY	KNOX	MONROE CITY CONSOL	481930	ALLEN	BUTLER	ALLEN-ROBISON	011510
MONROE CITY EAST	KNOX	MONROE CITY CONSOL	481930	ALLEN NORTH	BUTLER	ALLEN-ROBISON	011510
MONROE CITY NORTH	KNOX	MONROE CITY CONSOL	481930	ALLPHIN	ROOKS	TRICO	717362
MONROE CITY SOUTH	KNOX	MONROE CITY CONSOL	481930	ALLPHIN NW	ROOKS	TRICO	717362
MONROE CITY WEST	KNOX	MONROE CITY CONSOL	481930	AMBOY	ROOKS	MARCOTTE	446479
MT CARMEL	GIBSON	MT CARMEL CONSOL	490363	AMBOY SW	ROOKS	MARCOTTE	446479
MT CARMEL EAST	GIBSON	MT CARMEL CONSOL	490363	ANDREWS	ELLSWORTH	GENESEO-EDWARDS	269208
MT VERNON	POSEY	MT VERNON CONSOL	491355	ANNON	ROOKS	TRICO	717362
NEEDMORE	KNOX	MONROE CITY CONSOL	481930	ANNON SOUTH	ROOKS	TRICO	717362
NEW HARMONY	POSEY	GRIFFIN CONSOL	291313	ANSON SOUTH	SUMNER	ANSON	019787
NEW HARMONY EAST	POSEY	SPRINGFIELD CONSOL	671632	ANTELOPE	MARION	LOST SPRINGS	428581
NEW HARMONY SOUTH	POSEY	SPRINGFIELD CONSOL	671632	ANTELOPE EAST	MARION	LOST SPRINGS	428581
NEW HAVEN CONSOL	PIKE	WELBORN CONSOL	756185	ANTELOPE NORTH	MARION	LOST SPRINGS	428581
OAKLAND CITY (NEW)	PIKE	OAKLAND CITY CONSOL (NEW)	517530	ANTEL OF SE	MARION	LOST SPRINGS	428581
OAKLAND CITY (NEW) CONSOL	PIKE	OAKLAND CITY CONSOL (NEW)	517530	ANTELOPE SOUTH	MARION	LOST SPRINGS	428581
OAKLAND CITY WEST	GIBSON	FRANCISCO NORTH CONSOL	254279	ANTON	BARTON	ELLINWOOD NORTH	220376
OAKTOWN (DEEP)	SULLIVAN	OAKTOWN (NEW)	517999	ANTONINO	ELLIS	KRAUS	387129
OAKTOWN (DEEP)	KNOX	OAKTOWN (NEW)	517999	ANTONINO TOWNSITE EAST	ELLIS	DECHANT WEST	184891
OATSVILLE	PIKE	UNION-BOWMAN CONSOL	727704	ARKALON EAST	SEWARD	ARKALON	024298
OATSVILLE	GIBSON	UNION-BOWMAN CONSOL	727704	ARKALON NE	SEWARD	ARKALON NORTH	001971
ORRVILLE	KNOX	MT CARMEL CONSOL	490363	ARKALON WEST	SEWARD	ARKALON	024298
OWENSVILLE	GIBSON	OWENSVILLE CONSOL	532229	ARKANSAS CITY WEST	COWLEY	HARVEY	308993
OWENSVILLE EAST	GIBSON	OWENSVILLE CONSOL	532229	ARNOLD SOUTH	NESS	STUTZ EAST	686288
OWENSVILLE EAST CONSOL	GIBSON	OWENSVILLE CONSOL	532229	ARTESIAN VALLEY	KINGMAN	DRESDEN	202486
OWENSVILLE NORTH	GIBSON	OWENSVILLE NORTH CONSOL	532322	ARTZ	PHILLIPS	HUFFSTUTTER	333737
OWENSVILLE SOUTH	GIBSON	OWENSVILLE CONSOL	532229	ASH CREEK SOUTH	PAWNEE	ASH CREEK	027150
PATOKA NORTH	GIBSON	UNION-BOWMAN CONSOL	727704	ASH CREEK SW	PAWNEE	ASH CREEK	027150
PATTON EAST	KNOX	CLAYPOLE HILLS CONSOL	146749	ASHTON SW	SUMNER	ASHTON	028142
PETERSBURG WEST	PIKE	UNION-BOWMAN CONSOL	727704	ATHERTON	RUSSELL	RUSSELL	619882
PIRCO	POSEY	POWELL LAKE CONSOL	569502	ATHERTON NORTH	RUSSELL	GORHAM	281563
PRAIRIE	POSEY	WELBORN CONSOL	756185	ATHERTON SOUTH	RUSSELL	GORHAM	281563
PRINCETON	GIBSON	PRINCETON NORTH CONSOL	572804	ATHERTON WEST	RUSSELL	GORHAM	281563
PRINCETON EAST	GIBSON	PRINCETON NORTH CONSOL	572804	ATYEO	LYON	ATYEO-PIXLEE	030281
PRINCETON NORTH	GIBSON	PRINCETON NORTH CONSOL	572804	ATYEO	CHASE	ATYEO-PIXLEE	030281
PRINCETON SOUTH	GIBSON	PRINCETON NORTH CONSOL	572804	ATYEO	GREENWOOD	ATYEO-PIXLEE	030281
RAGLESVILLE	DAVIESS	RAGLESVILLE (NEW)	013281	BABCOCK	RICE	LYONS WEST	436612
RALLEY	SULLIVAN	SULLIVAN CONSOL	687396	BABCOCK SOUTH	RICE	LYONS WEST	436612
RAPTURE NORTH	POSEY	STEWARTSVILLE CONSOL	010260	BAIRD	COWLEY	CELUDA SPRINGS	270975
RICHLAND CITY	SPENCER	RICHLAND CITY CONSOL	010257	BAIRD EAST	COWLEY	HARVEY	308993
RIDGE	POSEY	MT VERNON CONSOL	491355	BALTA	RUSSELL	RUSSELL	619882
ROCKPORT EAST	SPENCER	ROCKPORT EAST CONSOL	010615	BALTA NORTH	RUSSELL	RUSSELL	619882
ROGER	POSEY	BLACK RIVER CONSOL	068554	BARRY WEST	ROOKS	WEBSTER	754542
ROGER SOUTH	POSEY	BLACK RIVER CONSOL	068554	BARTHLOMEW NORTH	SEDGWICK	BARTHLOMEW	041334
SAND RIDGE	SPENCER	RICHLAND CITY CONSOL	010257	BARTHLOW	BARBER	MEDICINE LODGE-BOGGS	465002
SAVAH WEST	POSEY	WELBORN NORTH CONSOL	756200	BASGALL	RUSH	REICHEL	594459
SHELburn (NEW) CONSOL	SULLIVAN	SHELburn CONSOL (NEW)	013300	BASGALL WEST	RUSH	REICHEL	594459
SHELburn CONSOL	SULLIVAN	SHELburn CONSOL (NEW)	013300	BASIL	KINGMAN	SPIVEY-GRABS-BASIL	669958
SISSON	KNOX	SISSON CONSOL	010258	BASIL NE	KINGMAN	SPIVEY-GRABS-BASIL	669958
SISSON NORTH	KNOX	SISSON CONSOL	010258	BASS	GRAHAM	COOPER	159723
SISSON SOUTH	KNOX	SISSON CONSOL	010258	BASSETT	ROOKS	TRICO	717362
SOLITUDE	POSEY	SPRINGFIELD CONSOL	671632	BASSETT SW	ROOKS	TRICO	717362
SOLITUDE WEST	POSEY	SPRINGFIELD CONSOL	671632	BAUMEN	PRATT	BAUMEN	013958
SOMERVILLE	GIBSON	FRANCISCO NORTH CONSOL	254279	BAUMEN	STAFFORD	BAUMEN	013958
SOMERVILLE WEST	GIBSON	WHEATONVILLE CONSOL	762649	BAUMGARTEN NE	ROOKS	BAUMGARTEN	044155
SPENCER NORTH	POSEY	SPENCER CONSOL	669509	BEAR CREEK	BARBER	SCHUETTE	002250
SPRINGER RIDGE	SULLIVAN	SULLIVAN CONSOL	687396	BEAUCHAMP EAST	STANTON	BEAUCHAMP	049294
SPRINGFIELD SOUTH	POSEY	WELBORN NORTH CONSOL	756200	BEAUMONT SOUTH	GREENWOOD	BEAUMONT	049418
SPURGEON WEST	PIKE	SPURGEON CONSOL	672159	BEAUMONT SOUTH (NEW)	GREENWOOD	BEAUMONT	049418
ST FRANCISVILLE	KNOX	ST FRANCISVILLE CONSOL	673384	BEAUTEY	MARION	LOST SPRINGS	428581
ST FRANCISVILLE EAST	KNOX	ST FRANCISVILLE CONSOL	673384	BEAVER NW	BARTON	HALL-GURNEY	300034
ST MEINRAD	SPENCER	ST MEINRAD CONSOL	674391	BECKER	ELLSWORTH	HEIKEN	314008
ST MEINRAD NORTH	SPENCER	ST MEINRAD CONSOL	674391	BECKMAN EAST	PHILLIPS	BECKMAN	050937
ST MEINRAD SOUTH	SPENCER	ST MEINRAD CONSOL	674391	BECKMAN SOUTH	PHILLIPS	BECKMAN	050937
ST WENDEL	POSEY	ST WENDEL CONSOL	010259	BELPRE	EDWARDS	WIL	767361
ST WENDEL EAST	POSEY	ST WENDEL CONSOL	010259	BELPRE SW	EDWARDS	WIL	767361
STEELMAN CHAPEL	GIBSON	PATOKA EAST CONSOL	542313	BELSLEY	SUMNER	ANSON SE	019849
STEWARTSVILLE	POSEY	STEWARTSVILLE CONSOL	010260	BEMIS SOUTH	ELLIS	BEMIS-SHUTTS	055153
STOOKER	POSEY	LAMOTT CONSOL	399764	BEMIS-SHUTTS WEST	ELLIS	BEMIS-SHUTTS	055153
STOOKER EAST	POSEY	LAMOTT CONSOL	399764	BENSON	RUSSELL	GORHAM	281563
SULLIVAN	SULLIVAN	SULLIVAN CONSOL	687396	BENSON SE	PAWNEE	BENSON	056362
THOMAS	PIKE	THOMAS (NEW)	705084	BENSON SOUTH	PAWNEE	BENSON	056362
TROY EAST	PERRY	TROY EAST CONSOL	718943	BERGKAMP	COWLEY	MCKAY	461150
TROY NORTH	PERRY	TROY EAST CONSOL	718943	BERGKAMP NW	COWLEY	MCKAY	461150
TROY NORTH	SPENCER	TROY EAST CONSOL	718943	BERLAND	ROOKS	MARCOTTE	446479
UNION CHAPEL EAST	SPENCER	NEWTONVILLE CONSOL	507036	BERLAND NE	ROOKS	MARCOTTE	446479
UNION WEST	GIBSON	UNION-BOWMAN CONSOL	727704	BERLAND NORTH	ROOKS	MARCOTTE	446479
UNION-BOWMAN	PIKE	UNION-BOWMAN CONSOL	727704	BERLAND NW	ROOKS	MARCOTTE	446479
UNION-BOWMAN	GIBSON	UNION-BOWMAN CONSOL	727704	BERLAND SOUTH	ROOKS	MARCOTTE	446479
UNION-BOWMAN	KNOX	UNION-BOWMAN CONSOL	727704	BERLAND SW	ROOKS	MARCOTTE	446479
UPTON	POSEY	WELBORN CONSOL	756185	BERRICK	RUSSELL	HALL-GURNEY	300034
VAUGHN WEST	VANDERBURGH	VAUGHN CONSOL	734340	BERSCHIEDT	PAWNEE	CARPENTER	121242
VERNON HEIGHTS	VANDERBURGH	HEUSLER CONSOL	319340	BERTHOLF	KINGMAN	SPIVEY-GRABS-BASIL	669958
WAUGH	BOONE	TRENTON	716680	BETT	RUSSELL	TRAPP	715905
WELBORN	POSEY	WELBORN CONSOL	756185	BIDDLE NW	COWLEY	BIDDLE	060571
WEST FORK	GIBSON	WEST FORK CONSOL	010261	BIDDLE NW (NEW)	COWLEY	BIDDLE	060571
WEST FORK NORTH	GIBSON	WEST FORK CONSOL	010261	BIDDLE WEST	COWLEY	BIDDLE	060571
WEST HOVEY SOUTH	GIBSON	MT VERNON CONSOL	491355	BIEBERLE	BARTON	ST PETER	674686
WHEATONVILLE NORTH	GIBSON	WHEATONVILLE CONSOL	762649	BIG CREEK	RUSSELL	GORHAM	281563
WHEELING	PIKE	UNION-BOWMAN CONSOL	727704	BIG CREEK SOUTH	RUSSELL	GORHAM	281563
WHEELING	GIBSON	UNION-BOWMAN CONSOL	727704	BINDLEY EAST	HODGEMAN	BINDLEY	064979
WHITE OAK	PIKE	WHITEOAK	765365	BINGHAM	RICE	CHASE-SILICA	134395
				BIRD	BARTON	OTIS-ALBERT	530307
				BLOOMER EAST	ELLSWORTH	KRAFT-PRUSA	386819
				BLOOMINGDALE	BARTON	AMES NW	015974

Table 6. Fields Not Officially Recognized by State Regulatory Agencies (Continued)

Alias Field	County Name	Valid Field Name	Field Code	Alias Field	County Name	Valid Field Name	Field Code
BLUNK	BARBER	AETNA GAS AREA	004628	DAVID SOUTH	COWLEY	DAVID	181891
BLUNK SOUTH	BARBER	AETNA GAS AREA	004628	DAVIS RANCH EAST	WABAUNSEE	DAVIS RANCH	182449
BOGGS	BARBER	MEDICINE LODGE-BOGGS	465002	DAYTON NORTH	PHILLIPS	HUFFSTUTTER	337377
BOGGS SOUTH	BARBER	MEDICINE LODGE-BOGGS	465002	DAYTON SOUTH	PHILLIPS	DAYTON	183100
BOLLINGER	KINGMAN	BROADWAY	093293	DECKER	HARVEY	GRABER	282881
BOLLINGER	KINGMAN	BROADWAY	093293	DELLA	PHILLIPS	SLINKER	661340
BORNHOLDT	RICE	WELCH-BORNHOLDT	76247	DEMOSSE	BUTLER	KEIGHLEY	372030
BOOS	ELLIS	WHEATLAND SOUTH	762556	DENSMORE EAST	NORTON	DENSMORE	188456
BORCHERS-BESSMER	MEADE	BORCHERS	081621	DEWERFF	BARTON	ROLLING GREEN EAST	611441
BORNHOLDT	MCPHERSON	WELCH-BORNHOLDT	756247	DEYOUING	GRAHAM	COOPER	159723
BORNHOLDT	RICE	WELCH-BORNHOLDT	756247	DICKINSON	COWLEY	TREES	716432
BOWMAN	RICE	CHASE-SILICA	134395	DICKMAN SOUTH	NESS	KEILMAN NORTH	001395
BOWMAN NORTH	RICE	MANSZ	444619	DIETER	SALINE	SALINA	625433
BOY	RICE	BELL	053169	DILLNER	RUSSELL	GORHAM	281563
BRADBRIDGE SW	EDWARDS	BRADBRIDGE	086690	DILLNER NW	RUSSELL	GORHAM	281563
BRADFIELD NW	LYON	BRADFIELD	086876	DINKEL	ELLIS	CATHARINE SOUTH	126047
BRADSHAW	HAMILTON	BRADSHAW GAS AREA	087620	DOBBS	MARION	LOST SPRINGS	428581
BRAINERD	BUTLER	POTWIN	568882	DOLES PARK	MCPHERSON	BITIKOFER NORTH	066988
BRANDENSTEIN	RICE	CHASE-SILICA	134395	DOLES PARK	MARION	BITIKOFER NORTH	066988
BRAUN	ELLIS	AIR BASE	005882	DOPITA SE	ROOKS	DOPITA	197479
BREFORD	ELLSWORTH	BLOOMER	074227	DORAN	RICE	CHASE-SILICA	134395
BREFORD	BARTON	BLOOMER	074227	DORAN WEST	RICE	CHASE-SILICA	134395
BREFORD SOUTH	ELLSWORTH	BLOOMER	074227	DORR SOUTH	ROOKS	DORR	198285
BREFORD SW	BARTON	KRAFT-PRUSA	386819	DRACH NW	STAFFORD	GATES	267479
BRIGHT NORTH	NESS	BRIGHT	091960	DRIFTWOOD	BARBER	BOGGS SW	077839
BRILEY	COWLEY	NIGGER CREEK	508269	DUBOIS EAST	HARVEY	DUBOIS	204114
BRUMLEY WEST	SEDGWICK	BRUMLEY	096982	DUBOIS NORTH	HARVEY	DUBOIS	204114
BRUNDAGE	RUSSELL	FAIRPORT	233909	DUGGAN	STAFFORD	SAND HILLS	630052
BRUNDAGE SOUTH	RUSSELL	FAIRPORT	233909	DUMBLER	RUSSELL	GORHAM	281563
BRUNO NE	MEADE	BRUNO	097385	DURAND	WOODSON	OWL CREEK	532415
BRYAN NW	GRAHAM	BRYAN NORTH	098222	DUSENBERRY	HARPER	SPIVEY-GRABS-BASIL	669958
BRYANT	PAWNEE	STEFFEN SOUTH	678995	DUSENBERRY NORTH	HARPER	SPIVEY-GRABS-BASIL	669958
BRYANT	BARTON	CHASE-SILICA	134395	DYAL	SUMNER	MURPHY	494579
BRYANT SE	PAWNEE	STEFFEN SOUTH	678995	DYMOND	RICE	BULL CREEK	102516
BRYANT SE	BARTON	CHASE-SILICA	134395	EAGLE CREEK	ROOKS	MARCOITTE	446479
BUCKBEE	BARTON	CHASE-SILICA	134395	MEADE	MEADE	ANGEL	0185477
BUCKBEE SOUTH	BARTON	WORKMAN NW	779181	EBERHARDT WEST	BARTON	LANTERMAN	401841
BUCKBEE SW	BARTON	WORKMAN NW	779181	EDEN VALLEY	STAFFORD	PUNDSACK	574982
BUFFALO	WILSON	BUFFALO-VILAS	101834	EDGAR EAST	ROOKS	EDGAR	213594
BUFFALO	WOODSON	BUFFALO-VILAS	101834	EDSTAFF	EDWARDS	WIL	767361
BUNSELMAYER	STAFFORD	GATES	267479	EDSTAFF NW	EDWARDS	WIL	767361
BURDEN EAST	COWLEY	BURDEN	103911	EDWARDS	RICE	GENESE-EDWARDS	269208
BURK	MCPHERSON	GEOROB	134395	EDWARDS	ELLSWORTH	GENESE-EDWARDS	269208
BURMEISTER	BARTON	CHASE-SILICA	134395	EDWARDS NORTH	RICE	GENESE-EDWARDS	269208
BURNETT	ELLIS	BEMIS-SHUTTS	055153	EDWARDS NORTH	ELLSWORTH	GENESE-EDWARDS	269208
BURNETT NW	ELLIS	BEMIS-SHUTTS	055153	EHL	BARTON	BEAVER	049666
BURNETT SW	ELLIS	BEMIS-SHUTTS	055153	EHRlich	RUSSELL	HALL-GURNEY	300034
BURRTON NORTH	HARVEY	BURRTON NE	106453	EICHMAN	RUSSELL	TRAPP	715905
BUSHTON	ELLSWORTH	HEIKEN	314008	ELBING WEST	BUTLER	PAULSON	543739
BUTWICK NE	BUTLER	BUTWICK	108127	ELLIS NE	ELLIS	ELLIS	220624
BYERLY NORTH	GREILEY	BYERLY	108964	ELLIS SOUTH	TREGO	ELLIS	220624
BYERS	COWLEY	GUTHRIE	2295173	ELSMORE	ELLSWORTH	ELSMORE SHOESTRING	222980
CAIRO	PRATT	CUNNINGHAM	174542	ELM CREEK	ROOKS	DOPITA	197479
CALF CREEK NORTH	RICE	ORTH WEST	528943	ELM CREEK WEST	ROOKS	DOPITA	197479
CALVARY CREEK	CLARK	CAVALRY CREEK	126760	ELMORE WEST	ALLEN	ELSMORE WEST	223011
CANEMA	BARBER	TRAFFAS	715130	ELRICK EAST	GRAHAM	ELRICK	222422
CANNON	ELLSWORTH	ELLSWORTH	221145	ELRICK NE	GRAHAM	ELRICK	222422
CANTON EAST	MCPHERSON	BITIKOFER NORTH	066988	ELRICK NW	GRAHAM	ELRICK	222422
CAR WEST	RICE	CAR SW	119304	ELRU WEST	ELLIS	ZIMM (NEW)	791858
CARM	PRATT	IUKA-CARM	349959	EMERY	RUSSELL	TRAPP	715905
CARPENTER NORTH	PAWNEE	CARPENTER	121242	EMBRY EAST	EDWARDS	EMBRY	223445
CARPENTER SE	PAWNEE	CARPENTER	121242	EMERY	ROOKS	DOPITA EAST	197510
CARPENTER SE	EDWARDS	CARPENTER	121242	EMORY	ROOKS	DOPITA EAST	197510
CARPENTER WEST	PAWNEE	CARPENTER	121242	ENGLAND	RICE	WHERRY	763114
CARROLL NORTH	BARTON	CAPITOL VIEW	118793	ENGLISH	EDWARDS	WIL	767361
CARVER-ROBBINS NE	PRATT	CARVER-ROBBINS	123102	ERIC	STAFFORD	DELL EAST	187340
CASLEY	KINGMAN	BROADWAY	093293	ERNA WEST	BARTON	MERTEN NE	469249
CATHARINE EAST	ELLIS	CATHARINE	125985	ERWAY	ROOKS	KRUSE	388028
CEDARVALE SOUTH	CHAUTAUQUA	CEDARVALE	128582	EUBANK EAST	HASKELL	EUBANK	229250
CENTENNIAL	COWLEY	GRAHAM	283718	EUBANK SE	HASKELL	EUBANK	229250
CENTENNIAL NORTH	COWLEY	GRAHAM	283718	EUBANK SOUTH	HASKELL	EUBANK	229250
CENTER WEST	STEVENS	PANOMA GAS AREA	538159	EVALYN	SEWARD	EVALYN-CONDIT	230521
CERCANADA	HASKELL	CHIEF	090555	EVALYN SE	SEWARD	EVALYN-CONDIT	230521
CHANCE EAST	PRATT	IUKA-CARM	349959	EVELEIGH	BARTON	BOYD	085558
CHANDLER	ROOKS	JELINEK	357184	FABRICIUS SOUTH	GRAHAM	FABRICIUS	233134
CHANDLER WEST	ROOKS	JELINEK	357184	FAIR	GRAHAM	BELL	053169
CHANEY	DOUGLAS	CHANAY	010901	FAIRFIELD	RUSSELL	TRAPP	715905
CHANEY EAST	DOUGLAS	CHANAY EAST	011681	FAIRMONT	LEAVENWORTH	FAIRMOUNT	011400
CHASE	RICE	CHASE-SILICA	134395	FAIRMONT	FAIRMONT	WYANDOTTE	011400
CHAUTAUQUA	CHAUTAUQUA	PERU-SEDAN	551823	FAIRPORT SOUTH	RUSSELL	FAIRPORT	233909
CHERRYVALE	MONTGOMERY	COFFEYVILLE-CHERRYVALE	151353	FAIRVIEW SW	SEDGWICK	FAIRVIEW	233940
CHEYENNE EAST	BARTON	CHEYENNE	137154	FALER	RICE	TOBIAS	710340
CHEYENNE GAP	OSBORNE	SIGLE NORTH	014859	FALER WEST	RICE	TOBIAS	710340
CHEYENNE VIEW NORTH	BARTON	CHEYENNE VIEW	137495	FANNIE	KINGMAN	SPIVEY-GRABS-BASIL	669958
CHITWOOD NE	PRATT	CUNNINGHAM	174542	FARGO	GRAHAM	IRONCLAD	348781
CHRISTINA	ELLIS	EMMERAN NE	224003	FARLEY	BARBER	AETNA GAS AREA	004628
CLARENCE NW	BARTON	CLARENCE	145013	FARMINGTON NE	STAFFORD	FARMINGTON	236234
CLARENCE SE	BARTON	CLARENCE	145013	FARMINGTON NORTH	STAFFORD	FARMINGTON	236234
CLARENCE SOUTH	BARTON	CLARENCE	145013	FARMINGTON NW	STAFFORD	FARMINGTON	236234
CLARK	COWLEY	ROCK	607566	FARMINGTON WEST	STAFFORD	FARMINGTON	236234
CLAWSON	BARTON	CHASE-SILICA	134395	FELTES	BARTON	KRAFT-PRUSA	386819
CLEAR LAKE	KEARNY	PANOMA GAS AREA	538159	FELTES NORTH	BARTON	KRAFT-PRUSA	386819
CLW-MISSISSIPPI	EDWARDS	CLW	110513	FELTES NW	BARTON	BEAVER	049666
COLLIER FLATS SOUTH	COMANCHE	COLLIER FLATS	153987	FERGUSON EAST	ELK	FERGUSON	239327
COLONY	ANDERSON	COLONY-WELDA	154670	FIKE	ROOKS	NYRA	515720
CONDIT	SEWARD	EVALYN-CONDIT	230521	FINNUP	FINNEY	DAMME	179349
COOK	RUSSELL	GORHAM	281563	FINNUP EAST	FINNEY	DAMME	179349
COONS	MCPHERSON	RITZ-CANTON	603558	FISCHER	STAFFORD	GATES	267479
COOPER NORTH	GRAHAM	COOPER	159723	FISCHER	ELLIS	FISHER	242048
COPELAND	STAFFORD	STAFF-COPELAND	384881	FISCHER NW	STAFFORD	GATES	267479
COTTON SOUTH	TREGO	COTTON	163846	FLAVIOUS	STAFFORD	FLAVIUS	002993
COUCH	COWLEY	FOX-BUSH-COUCH	253209	FLAX SOUTH	TREGO	AGMAR	006992
CRAM	RUSSELL	GORHAM	281563	FOLEY	STAFFORD	MOODY	483201
CRANE	COWLEY	GRAHAM	283718	FOOS	RYSER	RYERSEE	621549
CRAVENS	STAFFORD	NEOLA	502417	FOREST HILL	RUSSELL	HALL-GURNEY	300034
CRESS	ELLIS	BEMIS-SHUTTS	055153	FOREST HILL NORTH	RUSSELL	HALL-GURNEY	300034
CROCKER	GRAHAM	CROKER	010069	FORSYTH	BARBER	MEDICINE LODGE NORTH	465064
CULLISON TOWNSITE	PRATT	CULLISON WEST	174139	FOX-BUSH	BUTLER	FOX-BUSH-COUCH	253209
CURTIS SOUTH	STAFFORD	CURTIS	174945	FRAZIER	CHAUTAUQUA	FRASIER	255736
CURTIS WEST	STAFFORD	SMALLWOOD	661991	FREDERICKSBURG	PHILLIPS	HUFFSTUTTER	337377
DALLAS WEST	JOHNSON	DALLAS	178946	FREES	BARTON	KRAFT-PRUSA	386819
DAMME NE	FINNEY	DAMME	179349	FRINGER	MEADE	ADAMS RANCH	003574
DAMME SOUTH	FINNEY	DAMME	179349	FRISBIE EAST	PRATT	FRISBIE NE	258495
DARLAND	ROOKS	NETTIE	502758	FRONING	RICE	GENESE-EDWARDS	269208
DARTMOUTH	BARTON	FORT ZARAH	251504	FUSSELL	COWLEY	CANFIELD	117243
DARTMOUTH NW	BARTON	FORT ZARAH	251504	G R W	KIOWA	GLICK	277145
DAVID NW	COWLEY	DAVID	181891	GARFIELD NE	PAWNEE	GARFIELD	265681

Table 6. Fields Not Officially Recognized by State Regulatory Agencies

Alias Field	County Name	Valid Field Name	Field Code	Alias Field	County Name	Valid Field Name	Field Code
GARTUNG	STAFFORD	RADIUM TOWNSITE	582655	HUNGRY HOLLOW	ELLIS	REICHEL	594459
GATES SOUTH	STAFFORD	GATES	267479	HUX	NESS	ARNOLD WEST	025984
GATTERMAN EAST	PAWNEE	GATTERMAN	267805	HYMER	CHASE	LIPPS	416533
GEHMEINHARDT	RICE	ROESLER	610418	ILS SW	BARBER	ILS	342835
GENESEO	RICE	GENESEO-EDWARDS	269208	INGALLS NORTH	GRAY	INGALLS	345975
GENTZLER WEST	STEVENS	GENTZLER	269518	INGE	ELK	HALE-INGE	299507
GERLANE	BARBER	RHODES	597885	IRELAND	COWLEY	ARKANSAS CITY GAS AREA	024453
GIBBENS	KINGMAN	DRESDEN	202486	IRVIN NE	ELLIS	IRVIN	348874
GIBSON EAST	COWLEY	NIGGER CREEK	508269	IRVIN NORTH	ELLIS	IRVIN	348874
GIBSON SOUTH	COWLEY	GIBSON	271487	IRVIN SOUTH	ELLIS	KRAUS	387129
GILCHRIST	KINGMAN	SPIVEY-GRABS-BASIL	669958	IUKA	PRATT	IUKA-CARMI	349959
GILLIAN NORTH	SEDGWICK	GILLIAN	273068	IUKA NORTH	PRATT	IUKA-CARMI	349959
GLEN DALE SW	GRAHAM	HOETING	326231	IUKA-CARMI SOUTH	PRATT	IUKA-CARMI	349959
GLEN SHARRALD	RICE	ORTH WEST	528943	IXL SOUTH	RICE	I X L	342959
GLEN SHARRALD NW	RICE	ORTH WEST	528943	J H M	EDWARDS	WIL	767361
GLENDALE SW	GRAHAM	HOETING	326231	J M G	NESS	KEILMAN NORTH	001395
GOEMANN	BARBER	MCGUIRE-GOEMANN	460778	JAB	JAB	GOFF	265681
GORHAM EAST	RUSSELL	GORHAM	281563	JAB EAST	JAB	GARFIELD	265681
GORHAM NORTH	RUSSELL	FAIRPORT	233909	JACKSON SW	JACKSON SW	GREENWOOD	625867
GRABS	HARPER	SPIVEY-GRABS-BASIL	669958	JAMES	JAMES	STAFFORD	492409
GRABS EAST	HARPER	SPIVEY-GRABS-BASIL	669958	JANNE	JANNE	RUSSELL	202920
GRABS NE	HARPER	SPIVEY-GRABS-BASIL	669958	JEM SW	JEM SW	PRATT	357215
GRABS NW	HARPER	SPIVEY-GRABS-BASIL	669958	JENDAY SOUTH	JENDAY SOUTH	MCPHERSON	357308
GRABS SE	HARPER	SPIVEY-GRABS-BASIL	669958	JENSEN	JENSEN	ELLIS	055153
GRABS SOUTH	HARPER	SPIVEY-GRABS-BASIL	669958	JERRY	JERRY	RUSSELL	300034
GRABS WEST	HARPER	SPIVEY-GRABS-BASIL	669958	JETMORE WEST	JETMORE WEST	HODGEMAN	358672
GREAT BEND	BARTON	GREAT BEND SHALLOW GAS ARE	001152	JOHNSON SOUTH	JOHNSON SOUTH	JOHNSON	361797
GREAT BEND NW	BARTON	GREAT BEND TOWNSITE	287552	JONES	HARVEY	BURRTON NE	106453
GREENWAY	RUSH	SCHWINDT	639701	JONES NE	HARVEY	BURRTON NE	106453
GREENWICH NE	SEDGWICK	GREENWICH	289825	JORN EAST	DECATUR	JORN	364184
GREENWOOD SOUTH	MORTON	GREENWOOD GAS AREA	290011	JUDICA WEST	JUDICA WEST	NESS	365579
GROFF SE	TREGO	GROFF	292181	JUDICA WEST	GOVE	JUDICA	365579
GROSS	ELLIS	YOUNGER NW	788141	KANE	KIOWA	ALFORD	009557
GROW	STAFFORD	SHAEFFER-ROTHGARN	646855	KANE SOUTH	KIOWA	GLICK	277145
GRUNDR SW	STAFFORD	HAYNES	311287	KARBER	RICE	RICK	600210
GUGLER	TREGO	ELLIS	220624	KARLIN	ELLIS	CATHARINE SOUTH	128047
GURNEY	RUSSELL	HALL-GURNEY	300034	KARST	RUSSELL	TRAPP	715905
GUSTASON	RUSSELL	HALL-GURNEY	300034	KAUFMAN	RUSSELL	BEAVER NORTH	050038
GUSTASON NW	RUSSELL	HALL-GURNEY	300034	KAUFMAN	BARTON	BEAVER NORTH	050038
GYSUM CREEK NORTH	SALINE	GYSUM CREEK	296057	KEESLING	RICE	CHASE-SILICA	134395
HABERMAN	BARTON	LAKE BARTON	395207	KEIGHLEY NE	BUTLER	BLANKENSHIP	071096
HABIGER	RICE	BLOOMER	074227	KELLER	RICE	CHASE-SILICA	134395
HABIGER	ELLSWORTH	BLOOMER	074227	KENT	PHILLIPS	HUFFSTUTTER	337377
HADLEY	ELLIS	BEMIS-SHUTTS	055153	KINSLER NORTH	MORTON	WILL-BROS	012694
HAFFERMAN	RICE	CHASE-SILICA	134395	KINSLER SE	MORTON	KINSLER	380548
HAFFERMAN EAST	RICE	CHASE-SILICA	134395	KINTER	PHILLIPS	SLINKER	661340
HAGAN	BARTON	CHASE-SILICA	134395	KISMET EAST	MEADE	KISMET	381850
HAGERMAN	RUSSELL	HAGAMAN	298763	KISMET NW	SEWARD	KISMET	381850
HAGERMAN NORTH	RUSSELL	HAGAMAN NORTH	010093	KISMET SOUTH	SEWARD	KISMET	381850
HALE	CHAUTAUQUA	HALE-INGE	299507	KLEDA	MARION	LOST SPRINGS	428581
HALL	RUSSELL	HALL-GURNEY	300034	KLEDA NW	MARION	LOST SPRINGS	428581
HALL NORTH	RUSSELL	HALL-GURNEY	300034	KLEDA SW	MARION	LOST SPRINGS	428581
HALLIGAN	WOODSON	PERRY-HALLIGAN	550893	KLUG	BARTON	TRAPP	715905
HAMILTON	GREENWOOD	SEELYE-WICK	642592	KLUG NORTH	BARTON	TRAPP	715905
HAMMER NORTH	BARTON	CHEYENNE VIEW	137495	KLUG NW	BARTON	TRAPP	715905
HAN	HODGEMAN	HANSTON-OPPY	303847	KLUG WEST	BARTON	TRAPP	715905
HANSTON	HODGEMAN	HANSTON-OPPY	303847	KNEELAND EAST	MEADE	KNEELAND SOUTH	383331
HAPPY	GRAHAM	DIEBOLT	191797	KOBLITZ	ELLIS	BEMIS-SHUTTS	055153
HAPPY SE	GRAHAM	DIEBOLT	191797	KOBLITZ NW	ELLIS	BEMIS-SHUTTS	055153
HARBAUGH	RUSSELL	GORHAM	281563	KOEGEBOEHN NORTH	CHASE	KOEGEBOEHN	384757
HARGIS	SKINNER	SKINNER	659666	KOWALSKY NW	BARTON	KOWALSKY	386524
HARPER RANCH NORTH	CLARK	HARPER RANCH	306978	KRAFT-PRUSA EAST	ELLSWORTH	KRAFT-PRUSA	386819
HARTENBOWER	BUTLER	SNOWDEN-MCSWEENEY	664099	KRAFT-PRUSA SE	BARTON	KRAFT-PRUSA	386819
HARTENBOWER SOUTH	BUTLER	SNOWDEN-MCSWEENEY	664099	KRAMP	BARTON	ST PETER	674686
HARTNETT	STAFFORD	ZENITH-PEACE CREEK	791245	KRANKENBERG	HODGEMAN	KRANK	008190
HARVEY NW	COWLEY	HARVEY	380993	KRAUS NORTH	ELLIS	KRAUS	387129
HAVANA	MONTGOMERY	WAYSIDE-HAVANA	753309	KRAUS NW	ELLIS	KRAUS	387129
HAWKINS NW	BARTON	LAKE BARTON	395207	KRAUS WEST	ELLIS	KRAUS	387129
HAZEL SOUTH	STAFFORD	HAZEL	311969	KRIER	BARTON	KRAFT-PRUSA	386819
HAZELHORST	ELLIS	HAZELHORST	309250	KRUCKENBERG	BARTON	OTIS-ALBERT	530307
HAZLETT NORTH	BUTLER	HAZLETT	312372	KUSKE NORTH	SEDGWICK	KUSKE	388819
HEIGLE	MORRIS	WILSEY	771840	L F J	COWLEY	MADDIX NORTH	439690
HELMERS	FORD	PLEASANT VALLEY	560651	LA CYGNE-CADMUS	LINN	LACYGNE-CADMUS	393750
HELMERS	KIOWA	LAGERE	560651	LAGERE	GRAHAM	LEGERE	408470
HENNING	KINGMAN	PRATHER	571316	LAKE BARTON WEST	BARTON	LAKE BARTON	395207
HERBERT SE	ELLIS	HERBERT	317697	LAKE CREEK EAST	LABETTE	TOMEY	712479
HERMAN	PLEASANT	PLEASANT	559907	LAKE SHORE	COFFEY	THOMSEN	705635
HERRES	BARTON	TRAPP	715905	LANDSDOWNE	KINGMAN	BROADWAY	093293
HERZOG NORTH	ELLIS	HERZOG	319030	LARNED SW	PAWNEE	LARNED	402430
HEYEN WEST	STAFFORD	HEYEN	319619	LARSON	MCPHERSON	RITZ-CANTON	603558
HILDEBRAND	STAFFORD	HILDEBRAND	675275	LARSON SW	MCPHERSON	RITZ-CANTON	603558
HILDEBRAND SOUTH	STAFFORD	STAFFORD	675275	LAUDICK	BARTON	BEAVER SOUTH	050224
HILGER NORTH	RENO	LAURA	322557	LAURA	ROOKS	COOPER	159723
HILLSBORO EAST	MARION	LOST SPRINGS	428581	LAURA	GRAHAM	COOPER	159723
HILLTOP	SUMNER	MURPHY	494579	LAURA SE	ROOKS	TRICO	717362
HILLTOP	COWLEY	MURPHY	494579	LAW SOUTH	GRAHAM	LAW	404941
HISS NE	BARTON	HISS	324541	LE CLERC	RICE	GENESEO-EDWARDS	269208
HISS WEST	BARTON	HISS SW	324696	LEIKER NW	ELLIS	LEIKER	408871
HITTLE NORTH	COWLEY	DAVID	181891	LEMON	HASKELL	VICTORY	738077
HOAGLAND	WOODSON	WINTERSCHIED	774491	LEMON NORTH	HASKELL	VICTORY	738077
HOFFSOMMER	MCPHERSON	GEOROB	270014	LEMON NW	HASKELL	VICTORY	738077
HOISINGTON	BARTON	TRAPP	715905	LEMON RANCH	COMANCHE	COLLIER FLATS	153957
HOISINGTON NORTH	BARTON	TRAPP	715905	LEOVILLE SE	BARTON	LEOVILLE	410948
HOLCOMB	TREGO	WAKEENEY	745125	LEOVILLE SOUTH	BARTON	LEOVILLE	410948
HOLCOMB	FINNEY	HUGOTON GAS AREA	337780	LERADO SW	RENO	LERADO	411134
HOLCOMB	KEARNY	HUGOTON GAS AREA	337780	LEROY	COFFEY	NEOSHO FALLS-LEROY	502479
HOLLEY NW (OLD)	GRAHAM	HOLLEY	327983	LEROY NORTH	COFFEY	NEOSHO FALLS-LEROY	502479
HOLLEY WEST	GRAHAM	HOLLEY	327983	LESLIE	MEADE	STEVENS	680142
HOLM	SALINE	LINDSBORG	415653	LETSCH	RUSSELL	HALL-GURNEY	300034
HOLM NORTH	SALINE	LINDSBORG	415653	LETSCH SOUTH	RUSSELL	HALL-GURNEY	300034
HOLM SE	SALINE	LINDSBORG	415653	LIBERAL	SEWARD	HUGOTON GAS AREA	337780
HOLTSBERG	HODGEMAN	HOLTZBERG	010940	LIBERAL EAST	SEWARD	LIBERAL SE	413080
HOLTSBERG SE	HODGEMAN	HOLTZBERG SE	010942	LIBERAL-WHITE	SEWARD	LIBERAL-LIGHT	413049
HOLYROOD	ELLSWORTH	STOLTENBERG	681785	LIGHT	SEWARD	LIBERAL-LIGHT	413049
HOMER	RUSSELL	HALL-GURNEY	300034	LINCOLN NORTH	STAFFORD	BAYER	045023
HOMER SE	RUSSELL	HALL-GURNEY	300034	LINCOLN NW	STAFFORD	BAYER	045023
HOPEWELL	PRATT	WIL	767361	LINDSBORG SOUTH	MCPHERSON	LINDSBORG	415653
HOPEWELL SOUTH	PRATT	WIL	767361	LITTLE RIVER	RICE	ODESSA	519759
HOPKINS	HASKELL	VICTORY	738077	LIVELY	MCPHERSON	RITZ-CANTON	603558
HOUSTON	COURTNEY	MONMOUTH NW	481785	LIVELY EAST	MCPHERSON	RITZ-CANTON	603558
HOWER	COWLEY	GEUDA SPRINGS	270975	LIVENGOOD	BROWN	LIVINGOOD	003147
HRABE WEST	ROOKS	WESTHUSIN	760804	LOHREY	RUSH	REICHEL	594459
HUFFORD	STAFFORD	GATES	267479	LONE STAR SW	ROOKS	LONE STAR	424799
HUFFSTUTTER NE	PHILLIPS	HUFFSTUTTER	337377	LORRAINE SOUTH	ELLSWORTH	LORRAINE	427527
HUFFSTUTTER SW	PHILLIPS	HUFFSTUTTER	337377	LOST SPRINGS NE	DICKINSON	LOST SPRINGS	428581
HUGOTON DEEP	SEWARD	SALLEY	625712	LOST SPRINGS NORTH	DICKINSON	LOST SPRINGS	428581
HUNGRY HOLLOW	RUSH	REICHEL	594459	LOST SPRINGS NW	DICKINSON	LOST SPRINGS	428581

Table 6. Fields Not Officially Recognized by State Regulatory Agencies (Continued)

Alias Field	County Name	Valid Field Name	Field Code	Alias Field	County Name	Valid Field Name	Field Code
LOST SPRINGS SE	MARION	LOST SPRINGS	428581	P E P	STANTON	BIG BOW	013190
LOST SPRINGS SOUTH	MARION	LOST SPRINGS	428581	PALCO	ROOKS	MARCOTTE	446479
LOVETT SE	PAWNEE	LOVETT	430441	PALCO SE	ROOKS	MARCOTTE	446479
LUCAS	BUTLER	KEIGHLEY	372030	PALCO SW	ROOKS	COOPER	159723
LUND	GOVE	MID-LUND	011801	PALMER WEST	BARBER	PALMER	536950
LUNDGREN SOUTH	GOVE	LUNDGREN	434170	PANOMA	STEVENS	PANOMA GAS AREA	538159
LYND SE	ROOKS	LYND	435930	PANOMA	GRANT	PANOMA GAS AREA	538159
MADALENE	NESS	MAGDALENE	440510	PANOMA NE	GRANT	PANOMA GAS AREA	538159
MADDEN	ELLIS	SCHOENCHEN	638616	PANOMA NORTH	GRANT	PANOMA GAS AREA	538159
MADDIX WEST	COWLEY	MADDIX NORTH	439690	PANOMA SW	STEVENS	PANOMA GAS AREA	538159
MADDY	ROOKS	DOPITA WEST	197572	PARADISE CREEK SOUTH	ROOKS	PARADISE CREEK	539213
MADISON	GREENWOOD	SEELY-WICK	642592	PARAMORE	PAWNEE	CARPENTER	121242
MARCH	SEWARD	EVALYN-CONDIT	230521	PARAMORE EAST	PAWNEE	CARPENTER	121242
MARCHAND	BARTON	CHASE-SILICA	134395	PARKER NW	RUSSELL	PARKER	539957
MARCHAND WEST	BARTON	CHASE-SILICA	134395	PARKIN	KIOWA	ALFORD	009557
MARCOTTE NORTH	ROOKS	MARCOTTE	446479	PATTON	RICE	WHERRY	763114
MARCOTTE NW	ROOKS	MARCOTTE	446479	PAULSON NE	BUTLER	PAULSON	543739
MARCOTTE SOUTH	ROOKS	TRICO	717362	PAWNEE ROCK EAST	BARTON	CONVERSE	158638
MARCOTTE SW	ROOKS	MARCOTTE	446479	PAWNEE ROCK NE	BARTON	PAWNEE ROCK	544700
MARIE	STAFFORD	GATES	267479	PAWNEE ROCK SOUTH	PAWNEE	PAWNEE ROCK	544700
MARJORIE	BARBER	SKINNER	659666	PAWNEE ROCK WEST	PAWNEE	PAWNEE ROCK	544700
MARJORIE EAST	BARBER	SKINNER	659666	PEACE CREEK	RENO	ZENITH-PEACE CREEK	791245
MARSHALL	ELLIS	BEMIS-SHUTTS	055153	PEACE CREEK NE	RENO	ZENITH-PEACE CREEK	791245
MARSHALL	GREENWOOD	ZIMMERMAN	791920	PEAVEY	ELLIS	BEMIS-SHUTTS	055153
MARTIN NORTH	EDWARDS	MARTIN	449889	PERRY	WOODSON	PERRY-HALLIGAN	550893
MASSEY WEST	PAWNEE	MASSEY	451749	PERTH EAST	SUMNER	PERTH	551730
MASSEY WEST	EDWARDS	MASSEY	451749	PERU	CHAUTAUQUA	PERU-SEDAN	551823
MASSONI	SEWARD	KISMET	381850	PETRIE NW	SEDGWICK	PETRIE	552474
MASSONI EAST	SEWARD	KISMET	381850	PFANNENSTEIL	NESS	MINER	476620
MATTHEWS	ELLSWORTH	KRAFT-PRUSA	386819	PIERCE NW	BUTLER	PIERCE	555303
MAUNE	KEARNY	HUGOTON GAS AREA	337780	PIERCE WEST	BUTLER	PIERCE	555303
MCCLANAHAN EAST	EDWARDS	MCCLANAHAN	457399	PIONEER	RICE	CHASE-SILICA	134395
MCCLLELLAN SW	ROOKS	MCCLLELLAN	457492	PIXLEE	GREENWOOD	ATYEO-PIXLEE	030281
MCCLOUTH	LEAVENWORTH	MCLOUTH	462049	PLEASANT NORTH	ELLIS	IRVIN	348874
MCCLOUTH	JEFFERSON	MCLOUTH	462049	PLEASANT NW (OLD)	ELLIS	PLEASANT	559907
MCCLURE	BARBER	MCLURE	507859	PLEASANT PRAIRIE NORTH	FINNEY	PLEASANT PRAIRIE	560434
MCCUNE	STAFFORD	UNION CENTER	727731	PLEASANT PRAIRIE NW	FINNEY	PLEASANT PRAIRIE	560434
MCGUIRE	BARBER	MCGUIRE-GOEMANN	460778	PLEASANT PRAIRIE NE	KEARNY	PLEASANT PRAIRIE	560434
MCHALE SOUTH	ROOKS	MCHALE	460809	PLEASANT RIDGE	ELLIS	BEMIS-SHUTTS	055153
MCNOUN	CHAUTAUQUA	MCNOWN	462855	PLEASANT RIDGE SW	ELLIS	BEMIS-SHUTTS	055153
MCREYNOLDS SW	BARBER	CHAPIN RANCH	006729	PLEASANT VALLEY SOUTH	FORD	PLEASANT VALLEY	560651
MEDICINE LODGE	BARBER	MEDICINE LODGE-BOGGS	465002	PLOGG	RICE	CHASE-SILICA	134395
MEDICINE LODGE NE	BARBER	MEDICINE LODGE-BOGGS	465002	PLUM CREEK	ELLSWORTH	STOLTENBERG	681785
MEDICINE LODGE SW	BARBER	AETNA GAS AREA	004528	POLLYANNA	POLLYANNA	POLLYANNA	001872
MEDICINE LODGE WEST	BARBER	MEDICINE LODGE-BOGGS	465002	POTTER SE	ELLIS	POTTER	568541
MEDWAY	HAMILTON	BRADSHAW GAS AREA	087620	PRAIRIE HOME SOUTH	STAFFORD	SHAEFFER-ROTHGARN	646855
MEIERDIERKS	MEADE	JOHAN	361115	PRESTON	PRATT	STARK	676949
MEISTRELL	ELLIS	BEMIS-SHUTTS	055153	PRITCHARD SE	STAFFORD	PRITCHARD	573021
MELLOR WEST	BUTLER	MELLOR	466614	PRITCHARD SE	BARTON	PRITCHARD	573021
MENTOR	SALINE	SALINA	625433	PRITCHARD SOUTH	STAFFORD	PRITCHARD	573021
MENTOR SOUTH	SALINE	SALINA	625433	PROFFIT	RICE	CHASE-SILICA	134395
MERTEN	BARTON	OTIS-ALBERT	530307	PROPP	MARION	LOST SPRINGS	428581
MERTEN SE	BARTON	OTIS-ALBERT	530307	PRUSA	BARTON	KRAFT-PRUSA	386819
MIGNOT	GREENWOOD	LY-GREEN	435341	PRUSA NORTH	BARTON	KRAFT-PRUSA	386819
MILDREXTER SW	GRAHAM	MILDREXTER	473892	PRUSA SE	BARTON	KRAFT-PRUSA	386819
MISSOURI FLATS NORTH	GOVE	MISSOURI FLATS NE	478806	PRUSA WEST	BARTON	KRAFT-PRUSA	386819
MOHL	RUSSELL	HALL-GURNEY	300034	PUNDSACK NW	STAFFORD	PUNDSACK NORTH	575013
MOJO	GREELY	MOORE-JOHNSON	013500	PUNDSACK SW	STAFFORD	PUNDSACK	574982
MONETT	CHAUTAUQUA	PERU-SEDAN	551823	QUARRY SIDING	MARION	LOST SPRINGS	428581
MONON	STAFFORD	GATES	267479	RAGG	MARION	LOST SPRINGS	428581
MOONEY	RICE	MARY IDA SOUTH	450695	RAISIN	KINGMAN	SPIVEY-GRABS-BASIL	669588
MOONEY SE	RICE	MARY IDA SOUTH	450695	RAINBOW BEND NE	COWLEY	GRAHAM	283718
MOORE	POTWIN	POTWIN	568882	RAINBOW BEND WEST	SUMNER	RAINBOW BEND	583492
MOORE	LABETTE	IDENBRO	344859	RAINBOW BEND WEST	COWLEY	RAINBOW BEND	583492
MOORHOUSE	KINGMAN	BROADWAY	093293	RAIRDEN	EDWARDS	WIL	767361
MORE	LABETTE	IDENBRO	344859	RANDALL	THOMAS	BASTIN	042698
MOREL EAST	GRAHAM	MOREL	484875	RANSON	STAFFORD	ZENITH-PEACE CREEK	791245
MOREL NW	GRAHAM	MOREL	484875	RANTOUL NORTH	FRANKLIN	PAOLA-RANTOUL	536886
MOREL SE	GRAHAM	MOREL	484875	RAY NORTH	NORTON	RAY WEST	588204
MOREL WEST	GRAHAM	MOREL	484875	RAYMOND	RICE	CHASE-SILICA	134395
MORLAN	GRAHAM	COOPER	159723	RED LINE	GRAHAM	RED LINE NW	591328
MORNING STAR	STAFFORD	SEEVERS NW	642716	RED LINE NORTH	GRAHAM	RED LINE NW	591328
MOUNT AYR	ROOKS	PLAINVILLE	559566	RED WING WEST	BARTON	REDWING WEST	593043
MT VERNON	GRAHAM	MOUNT VERNON	001955	REDWING EAST	BARTON	REDWING	592878
MUELLER NW	STAFFORD	MUELLER	492409	REDWING SE	BARTON	REDWING	592878
MUELLER WEST	STAFFORD	MUELLER	492409	REDWING SOUTH	BARTON	REDWING	592878
MULENBERG	GRAHAM	COOPER	159723	REDWING SW	BARTON	REDWING	592878
MULE CREEK	COMANCHE	ALFORD	009557	REESE	GREENWOOD	REECE	593068
MULE CREEK NE	KIOWA	ALFORD	009557	REEVE NORTH	FINNEY	ORANGE J	527063
MULE CREEK NW	COMANCHE	ALFORD	009557	REICH	RUSSELL	FAIRPORT	233909
MULE CREEK SW	KIOWA	ALFORD	009557	REICH SOUTH	RUSSELL	FAIRPORT	233909
MURPHY SW	SUMNER	MURPHY	494579	REICHEL GAS AREA	RUSH	REICHEL	594459
N K SE	GRAY	NK SE	007634	REIDA EAST	KINGMAN	REIDA	594645
NAGEL	STAFFORD	MACKSVILLE	439163	REIDA WEST	KINGMAN	SPIVEY-GRABS-BASIL	669588
NELSON	MORRIS	LOST SPRINGS	428581	REIDEL	GRAHAM	RIEDEL	600938
NEOSHO FALLS	ALLEN	NEOSHO FALLS-LEROY	502479	REIDEL SW	GRAHAM	RIEDEL SW	600954
NEOSHO FALLS	WOODSON	NEOSHO FALLS-LEROY	502479	REIF	BARTON	TRAPP	715905
NETTIE SE	ROOKS	NETTIE	502758	RHODES EAST	BARBER	RHODES	597885
NEWCOMER NW	TREGO	NEWCOMER	506075	RHODES NORTH	BARBER	RHODES	597885
NICHOLS SOUTH	KIOWA	ALFORD	009557	RHODES NW	BARBER	RHODES	597885
NICHOLS SW	KIOWA	NICHOLS	507556	RICHFIELD NORTH	MORTON	RICHFIELD	599559
NICHOLS SW NEW	KIOWA	ALFORD	009557	RICK SE	RICE	CHASE-SILICA	134395
NICHOLSON NORTH	ELLIS	NICHOLSON	507804	RIFFE	ROOKS	LOCUST GROVE	422288
NICHOLSON SOUTH	ELLIS	NICHOLSON	507804	RINDT	MORRIS	GRANDVIEW SOUTH	285051
NIEDENTHAL	RUSSELL	GORHAM	281563	RIVERVIEW SOUTH	ELLIS	RIVERVIEW	604302
NIKKEL	HARVEY	HOLLOW-NIKKEL	328417	ROACH	STAFFORD	CURTIS	174945
NIXON	PAWNEE	CARPENTER	121242	ROBISON	BUTLER	ALLEN-ROBISON	011510
NOAH	GRAHAM	TRICO	717362	ROCHESTER	KINGMAN	SPIVEY-GRABS-BASIL	669588
NOAH EAST	GRAHAM	TRICO	717362	ROCK NORTH	COWLEY	ROCK	607566
NORTHAMPTON SE	ROOKS	MARCOTTE	446479	ROESLER EAST	BARTON	ROESLER	610418
NUNN EAST	FINNEY	DAMME	179349	ROGERS	ROOKS	MARCOTTE	446479
NUNN GAS AREA	FINNEY	PANOMA GAS AREA	538159	ROLLING GREEN	BARTON	SHAEFFER-ROTHGARN	646855
NURSE SOUTH	BARBER	NURSE	514828	ROME	ELLIS	SUGARLOAF SE	687055
NUTSCH	ROOKS	MARCOTTE	446479	ROSEDALE EAST	KINGMAN	ROSEDALE	613518
ODESSA SOUTH	RICE	ODESSA	519759	ROSEDALE NE	KINGMAN	ROSEDALE	613518
OGALLA SE	TREGO	OGALLA	520162	ROTHE	RUSH	REICHEL	594459
OGALLA WEST	TREGO	OGALLA	520162	ROTHGARN	STAFFORD	SHAEFFER-ROTHGARN	646855
OLD MAIDS FORK	RUSH	SCHADEL NE	637128	ROUNDUP	BARBER	RHODES	597885
OLIVE	DECATUR	JORN	364184	ROXBURY SE	MCPHERSON	ROXBURY SOUTH	616897
OLIVE SW	DECATUR	JORN	364184	ROYALTY NORTH	LANE	BUFFALO CREEK	101369
OLMITZ SW	BARTON	OLMITZ SOUTH	524511	ROZEL	PAWNEE	STEFFEN SOUTH	678995
OPPY	HODGEMAN	HANSTON-OPPY	303847	RUSCH	RUSSELL	GORHAM	281563
OPPY EAST	HODGEMAN	HANSTON-OPPY	303847	RUSSELL NE	RUSSELL	RUSSELL	619882
ORANGE	PAWNEE	MASSEY	451749	RUTHERFORD EAST	PAWNEE	RYAN	621239
ORANGE EAST	PAWNEE	MASSEY	451749	RYDING	SALINE	SMOLAN	663231
OTIS	RUSH	OTIS-ALBERT	530307	RYERSEE SW	NESS	RYERSEE	621549
OTIS	BARTON	OTIS-ALBERT	530307	RYUS TOWNSITE	GRANT	PANOMA GAS AREA	538159

Table 6. Fields Not Officially Recognized by State Regulatory Agencies

Alias Field	County Name	Valid Field Name	Field Code	Alias Field	County Name	Valid Field Name	Field Code
SALEMSBORG	SALINE	LINDSBORG	415653	TUTTLE WEST	CLARK	SNAKE CREEK	663479
SALINA SOUTH	SALINE	SALINA	625433	TWIN MOUNDS	MCPHERSON	GEOROB	270014
SANDFORD SOUTH	BARTON	BOYD	085558	UBERT NORTH	ELLIS	POLIFKA	563550
SANDROCK SE	BARTON	SHAEFFER-ROTHGARN	646855	UMMEL	NESS	AMSTUTZ	016541
SANDROCK SOUTH	BARTON	SANDROCK	631013	UNDERWOOD	BARTON	TRAPP	715905
SANFORD	BARTON	SANFORD	630765	UNG SW	DECATUR	UNG	727425
SANFORD SOUTH	BARTON	BOYD	085558	UNGER SW	MARION	UNGER	727487
SANTA FE	HASKELL	HUGOTON GAS AREA	337780	UNRUH EAST	BARTON	UNRUH	729254
SANTA FE (OLD)	HASKELL	HUGOTON GAS AREA	337780	VAN LIEU EAST	STAFFORD	VAN LIEU	733286
SATANTA	HASKELL	HUGOTON GAS AREA	337780	VEAL	MORRIS	WILDE	768477
SATANTA NORTH	HASKELL	EUBANK	229250	VERNON NORTH	SUMNER	MURPHY	494579
SCHABEN SOUTH	NESS	SCHABEN	636973	VICTORIA	ELLIS	TOULON	714184
SCHERMERHORN	ANDERSON	SELMAN	643646	VILAS	WILSON	BUFFALO-VILAS	101834
SCHINDLER	ROOKS	DOPITA	197479	WAKEENEY NW	TREGO	DIEBOLT	191797
SCHMEIDLER NW	ELLIS	SCHMEIDLER	637996	WALL	HARVEY	BURRTON NE	106453
SCHNEIDER	RUSSELL	TRAPP	715905	WALNUT HEPLER	CRAWFORD	HEPLER	317449
SCHOENCHEN (OLD)	ELLIS	RUDER	617898	WALTER	ELLIS	BEMIS-SHUTTS	055153
SCHROEDER	ELLSWORTH	STOLTENBERG	681785	WALTER NORTH	ELLIS	BEMIS-SHUTTS	055153
SCHWEIZER	RENO	ZENITH-PEACE CREEK	791245	WALTER SE	ELLIS	BEMIS-SHUTTS	055153
SCOTT	GREENWOOD	TEETER-SCOTT	701155	WARNER NORTH	DECATUR	WARNER	749341
SEDAN	CHAUTAUQUA	PERU-SEDAN	551823	WAYNE NORTH	EDWARDS	WAYNE	752906
SELLENS	RUSSELL	TRAPP	715905	WEBSTER NW	ROOKS	WEBSTER	754542
SEMISCH	BUTLER	SNOWDEN-MCSWEENEY	664099	WEDEL	HAMILTON	BRADSHAW GAS AREA	087620
SESSIN	ELLIS	SOLOMON	665091	WEIDE	WOODSON	WINTERSCHWID	774491
SESSIN WEST	ELLIS	SOLOMON	665091	WELCH	RICE	WELCH-BORNHOLDT	756247
SEWARD	BUTLER	KEIGHLEY	372030	WELCH NORTH	RICE	WELCH-BORNHOLDT	756247
SHADY	PAWNEE	ZOOK	792882	WELDA	ANDERSON	COLONY-WELDA	154670
SHADY NORTH	PAWNEE	ZOOK	792882	WELLSFORD NE	KIOWA	WELLSFORD	757642
SHADY SW	PAWNEE	ZOOK	792882	WERNER	COWLEY	WILSON	771887
SHAEFFER	STAFFORD	SHAEFFER-ROTHGARN	646855	WERNER SW	COWLEY	MADDIX NORTH	439690
SHAEFFER NE	BARTON	SHAEFFER-ROTHGARN	646855	WESTOLA	MORTON	GREENWOOD GAS AREA	290011
SHANNON NORTH	COWLEY	SHANNON	647754	WHEATLAND SE	ELLIS	WHEATLAND SOUTH	762556
SHARON NE	HARPER	SHARON	647971	WHELAN EAST	BARBER	ILS	342835
SHENEMAN	COWLEY	WILSON	771887	WHERRY NORTH	RICE	WHERRY	763114
SHENK	BARTON	SCHENK	637283	WHITACRE	COWLEY	ARKANSAS CITY GAS AREA	024453
SHO-FLY	BARTON	TRAPP	715905	WHITE	PRATT	CARVER-ROBBINS	123102
SHRAUNER	BARTON	ELKHART	218683	WHITE SW	TRIGO	TRIGO	717362
SHUMWAY WEST	RICE	SHUMWAY	654605	WHITE SW	GRAHAM	TRICO	717362
SHUTTS	ELLIS	BEMIS-SHUTTS	055153	WHITE WOMAN SE	KEARNY	WHITE WOMAN	765036
SICKLES	COWLEY	WILMOT-FLORAL	771825	WIL NE	EDWARDS	WIL	767361
SIEKER	STAFFORD	ROLLING GREEN EAST	611441	WIL SE	STAFFORD	WIL	767361
SIEKER	BARTON	ROLLING GREEN EAST	611441	WIL SOUTH	EDWARDS	WIL	767361
SILICA	RICE	CHASE-SILICA	134395	WIL WEST (OLD)	EDWARDS	WIL	767361
SILICA	BARTON	CHASE-SILICA	134395	WILBURTON NORTH	MORTON	WILBURTON	767626
SILICA SOUTH	CHASE-SILICA	CHASE-SILICA	134395	WILBURTON SOUTH	MORTON	GREENWOOD GAS AREA	290011
SILVER CREEK	COWLEY	FROG HOLLOW EAST	258774	WILDE NW	MORRIS	WILDE	768477
SILVER CREEK (NEW)	COWLEY	ALBRIGHT	008100	WILKENS	ELLSWORTH	STOLTENBERG	681785
SILVERS	ROOKS	WEBSTER	754542	WILSON SW	COWLEY	WILSON	771887
SINGLEY SOUTH	MEADE	SINGLEY	657581	WINDOM	MCPHERSON	WELCH-BORNHOLDT	756247
SITKA NE	CLARK	HARPER RANCH	306978	WINDOM	RICE	WELCH-BORNHOLDT	756247
SITTNER SOUTH	STAFFORD	SITTNER	658232	WOOLFOLK SE	PRATT	PRATT	571347
SKINNER NORTH	BARBER	SKINNER	659666	WORKMAN	BARTON	CHASE-SILICA	134395
SKINNER SOUTH	BARBER	SKINNER	659666	WORKMAN WEST	BARTON	CHASE-SILICA	134395
SKINNER SW	BARBER	SKINNER	659666	WUSK	SUMNER	ANSON SE	019849
SMITH-DENNING	GRAHAM	COOPER	159723	YEAKLEY	BARTON	BOYD	085558
SMITH-DENNING WEST	GRAHAM	COOPER	159723	YELLOWSTONE NW	COMANCHE	YELLOWSTONE NORTH	786333
SMOKY HILL	RUSSELL	TRAPP	715905	YOUNGER EAST	ELLIS	YOUNGER	788048
SMYRES	RICE	WELCH-BORNHOLDT	756247	YOUNGER SE	ELLIS	YOUNGER	788048
SNAKE CREEK SW	CLARK	SNAKE CREEK	663479	YOUNGER SOUTH	ELLIS	YOUNGER	788048
SOLOMON NE (OLD)	ELLIS	SOLOMON	665091	YOUNGER WEST	ELLIS	YOUNGER	788048
SOUTH SIDE	KEARNY	PLEASANT PRAIRIE	680434	YOUTSEY	MORRIS	LOST SPRINGS	428581
SPAULDING	TREGO	TRICO	717362	ZENDA	KINGMAN	SPIVEY-GRABS-BASIL	669958
SPAULDING SOUTH	TREGO	TRICO	717362	ZENITH	STAFFORD	ZENITH-PEACE CREEK	791245
SPAULDING SOUTH	ELLIS	TRICO	717362	ZENITH WEST	STAFFORD	ZENITH-PEACE CREEK	791245
SPIVEY	HARPER	SPIVEY-GRABS-BASIL	669958	ZIMM	ELLIS	IRVIN	348874
SPIVEY	KINGMAN	SPIVEY-GRABS-BASIL	669958	ZOOK NORTH	PAWNEE	ZOOK	792882
SPIVEY NW	KINGMAN	SPIVEY-GRABS-BASIL	669958	ZOOK SE	PAWNEE	ZOOK	792882
SPIVEY SE	HARPER	SPIVEY-GRABS-BASIL	669958	ZOOK SOUTH	PAWNEE	ZOOK	792882
SPIVEY SW	KINGMAN	SPIVEY-GRABS-BASIL	669958				
SPIVEY WEST	KINGMAN	SPIVEY-GRABS-BASIL	669958				
SPIVEY-GRABS	HARPER	SPIVEY-GRABS-BASIL	669958				
SPIVEY-GRABS	KINGMAN	SPIVEY-GRABS-BASIL	669958				
SPRING HILL	ELLIS	SPRING HILL SCHOOL DIST	009372				
SPRING VALLEY	MCPHERSON	RITZ-CANTON	603558				
ST JOHN NORTH	STAFFORD	ST JOHN NW	673818				
ST PETER NW	BARTON	FEIST	238118				
STAATZ	RICE	FREDERICK	256108				
STANGE	WOODSON	VERNON	736658				
STATE LINE	SUMNER	MURPHY	494579				
STEEFFEN NW	NESS	STEEFFEN NW	678964				
STEPHENS	ELK	HALE-INGE	299507				
STOCKHOLM WEST	GREELEY	STOCKHOLM SW	681475				
STONEMAN SOUTH	PHILLIPS	STONEMAN	682281				
STRAHM EAST	NEMAHA	STRAHM	683335				
STRATMAN	ELLSWORTH	STOLTENBERG	681785				
STROBEL	STAFFORD	RADIUM TOWNSITE	582655				
STROBEL NW	STAFFORD	RADIUM TOWNSITE	582655				
STUCKEY	HARVEY	BURRTON NE	106453				
STUMPS	ELLSWORTH	BLOOMER	074227				
SULLIVAN	RUSSELL	GORHAM	281563				
SUNNYVIEW	HARPER	SPIVEY-GRABS-BASIL	669958				
SUNNYVIEW	KINGMAN	SPIVEY-GRABS-BASIL	669958				
SUSANK	BARTON	TRAPP	715905				
SUTCLIFF	GOVE	SUTCLIFFE	691147				
SWEENEY WEST	PAWNEE	SWEENEY	692209				
SYMS EAST	STAFFORD	MUELLER	492409				
TAJCHMAN	MARION	LOST SPRINGS	428581				
TEETER	CHASE	TEETER-SCOTT	700155				
TEETER	GREENWOOD	TEETER-SCOTT	700155				
TERWILLIGER NW	LANE	TERWILLIGER	702360				
TEUBNER	ELLSWORTH	LORRAINE	427527				
THEIS	CLARK	MCKINNEY	461491				
THIRTY-THREE	SEWARD	EVALYN-CONDIT	230521				
TOBIAS SOUTH	RICE	TOBIAS	710340				
TORRANCE	PAWNEE	SWEENEY	692209				
TOULON NORTH	ELLIS	TOULON	714184				
TOULON NORTH	ELLIS	TOULON	714184				
TOULON SOUTH	ELLIS	TOULON	714184				
TOULON SW	ELLIS	TOULON	714184				
TRAFFAS SE	BARBER	TRAFFAS	715130				
TRAPP EAST	RUSSELL	TRAPP	715905				
TRAPP EAST	BARTON	TRAPP	715905				
TRAPP WEST	BARTON	TRAPP	715905				
TRAPP WEST	RUSSELL	TRAPP	715905				
TRARBACH	ROOKS	MARCOTTE	446479				
TREKELL	SUMNER	ANSON SE	019849				
TRENTON	KINGMAN	SPIVEY-GRABS-BASIL	669958				
TRENTON SOUTH	KINGMAN	SPIVEY-GRABS-BASIL	669958				
				KENTUCKY			
				AARON	CLINTON	GRANVILLE CONSOL	012978
				ADOLPHUS	ALLEN	PETROLEUM CONSOL	010997
				AETNAVILLE	OHIO	AETNAVILLE CONSOL	004643
				AETNAVILLE	DAVISS	AETNAVILLE CONSOL	004643
				ALLISON	BARREN	EMORY-MOORE	223662
				ALVIN NORTH DBS	FLOYD	ALVIN CONS DBS	015622
				ALVIN WEST DBS	FLOYD	ALVIN CONS DBS	015622
				AMBROSE - WELLER	OHIO	TAFFY CONSOL	013307
				AMBURGEY SW DBS	KNOTT	WISCOAL CONS DBS	015622
				ANDERSONVILLE	DAVISS	RED HILL	590894
				ANNA WEST	WARREN	ANNA CONSOL	011314
				ANTHOSTON	HENDERSON	ANTHOSTON CONSOL	020686
				ANTHOSTON SOUTH	HENDERSON	ANTHOSTON CONSOL	020686
				ANTON EAST	HOPKINS	ANTON	021244
				APEX	CHRISTIAN	HARDESON CONSOL	305056
				APEX CONSOL	MUHLINBERG	HARDESON CONSOL	305056
				APEX CONSOL	CHRISTIAN	HARDESON CONSOL	305056
				APPALACHIAN	LAWRENCE	BUSSEYVILLE	107135
				APPALACHIAN	MARTIN	BIG SANDY	063516
				APPALACHIAN	PIKE	CANADA DBS	116230
				ASHLOCK	FLOYD	BEAVER CREEK	049790
				ASHLOCK	MONROE	ASHLOCK CONSOL	011315
				BAILLEYS SWITCH	CUMBERLAND	ASHLOCK CONSOL	011315
				BAKERTON	KNOX	CAMPBELL CHURCH CONSOL	012134
				BAKERTON EAST	CUMBERLAND	BAKERTON CONSOL	004661
				BALD KNOB	CUMBERLAND	BAKERTON CONSOL	004661
				BALLTOWN SOUTH	WEBSTER	POOLE CONSOL	565348
				BANKS	BRECKINRIDGE	BALLTOWN	036653
				BANNER SOUTH DBS	LETCHER	BULL CREEK CONSOL	004819
				BARDS HILL	FLOYD	ALLEN CITY CONS DBS	015621
				BARRETT HILL	MUHLINBERG	BARDS HILL CONSOL	012892
				BARRETT HILL	MUHLINBERG	BARRETT HILL CONSOL	013117
				BARRETT HILL	OHIO	BARRETT HILL CONSOL	013117
				BATES HOLLOW	HANCOCK	BATES HOLLOW CONSOL	012894
				BATES HOLLOW SOUTH	HANCOCK	BATES HOLLOW CONSOL	012894
				BATES KNOB	MCLEAN	BATES KNOB CONSOL	004666
				BAYS FORK	ALLEN	BAYS FORK CONSOL	004666
				BEALERS KNOB	MCLEAN	BATES KNOB CONSOL	004666
				BEAR CREEK	CUMBERLAND	BEAR CREEK CONSOL	048674
				BEAVER	BARREN	GLASGOW CONSOL	004949
				BEAVER CREEK DBS	KNOTT	GARRETT CONS DBS	015641
				BEAVER CREEK DBS	FLOYD	GARRETT CONS DBS	015641
				BEECH BOTTOM	CLINTON	CONCORD CONSOL	157026
				BEECH FARM	LAWRENCE	BEECH FARM CONSOL	012901
				BELLS FERRY EAST	MCLEAN	BELLS FERRY CONSOL	054316
				BELLS RUN EAST (NEW)	OHIO	WHITAKER	763610

Table 6. Fields Not Officially Recognized by State Regulatory Agencies (Continued)

Alias Field	County Name	Valid Field Name	Field Code	Alias Field	County Name	Valid Field Name	Field Code
BENGAL	TAYLOR	GREENSBURG CONSOL	288864	FURNACE	POWELL	IRVINE-FURNACE	005546
BENGAL	GREEN	GREENSBURG CONSOL	288864	GAINESVILLE SOUTH	ALLEN	GAINESVILLE SOUTH CONSOL	004910
BETSY LANE	FLOYD	TRAM CONSOL	013088	GAINESVILLE WEST	ALLEN	GAINESVILLE WEST CONSOL	004911
BEVIER	MUHLBERG	BEVIER CONSOL	013119	GARRETT DBS	KNOTT	GARRETT CONS DBS	015641
BIG SIX A	BREATHITT	HOLLY CREEK CONSOL	012990	GARRETT DBS	FLOYD	GARRETT CONS DBS	015641
BIG SIX B	BREATHITT	TAULBEE CONSOL	005386	GLASGOW	BARREN	GLASGOW CONSOL	004915
BIVINS SCHOOL	MUHLBERG	BIVINS SCHOOL CONSOL	012694	GLENNVILLE	MCLEAN	GLENNVILLE CONSOL	276897
BLAINE	LAWRENCE	KEATON-MAZIE	005566	GLENNVILLE	DAVISS	GLENNVILLE CONSOL	276897
BOLING CHAPEL	HANCOCK	BATES HOLLOW CONSOL	012894	GOODLOE DBS	FLOYD	GOODLOE CONS DBS	015645
BON HARBOR	DAVISS	OWENSBORO WEST	532167	GOOSE CREEK	CUMBERLAND	GOOSE CREEK CONSOL	004918
BOW	CUMBERLAND	BOW CONSOL	004898	GREEN HILL	WARREN	GREEN HILL CONSOL	004923
BOWLING GREEN	WARREN	BOWLING GREEN CONSOL	010892	GREEN HILL	ALLEN	GREEN HILL CONSOL	004923
BRAINARD DBS	FLOYD	DOTSON CONS DBS	015631	GREENBRIAR	HENDERSON	POOLE CONSOL	565348
BRITT	WARREN	BRITT CONSOL	012699	GREENBRIAR SOUTH	HENDERSON	POOLE CONSOL	565348
BROWNS VALLEY	DAVISS	GLENNVILLE CONSOL	276897	GREENBRIAR SOUTH CONSOL	HENDERSON	POOLE CONSOL	565348
BRUSH CREEK	CUMBERLAND	BAKERTON CONSOL	004661	GREENSBURG	TAYLOR	GREENSBURG CONSOL	288864
BUCK CREEK SCHOOL	MCLEAN	BUCK CREEK SCHOOL CONSOL	012128	GREENSBURG	GREEN	GREENSBURG CONSOL	288864
BUCK CREEK SCHOOL	DAVISS	BUCK CREEK SCHOOL CONSOL	012128	GREENVILLE WEST	MUHLBERG	GREENVILLE	289577
BUCK CREEK SCHOOL WEST	MCLEAN	BUCK CREEK SCHOOL CONSOL	012128	GRESHAM	GREEN	CAMPBELLVILLE CONSOL	013089
BUCK CREEK SCHOOL WEST	DAVISS	BUCK CREEK SCHOOL CONSOL	012128	GRIFFITH	DAVISS	GRIFFITH CONSOL	012760
BUFORD	OHIO	BUFORD CONSOL	102051	GUFFIE	MCLEAN	GUFFIE CONSOL	012980
BULAN	PERRY	BULAN CONS DBS	015750	GUS	MUHLBERG	HUNTSVILLE	340353
BULL CREEK	CHRISTIAN	DUKES RIDGE CONSOL	012739	HADLEY EAST	WARREN	BOWLING GREEN CONSOL	010892
BULL CREEK CHURCH DBS	FLOYD	LANCER SOUTH CONS DBS	015654	HAGERHILL DBS	JOHNSON	VAN LEAR CONS DBS	015670
BULLSKIN CREEK	LESLIE	CREEKVILLE-HYDEN CONSOL	011937	HALEYS MILL	CHRISTIAN	DUKES RIDGE CONSOL	012739
BURBANK CHAPEL	HENDERSON	SMITH MILLS CONSOL	662332	HALFWAY	ALLEN	HALFWAY CONSOL	011963
BURNING FORK	MAGOFFIN	IVYTON	005550	HALIFAX	ALLEN	HALIFAX CONSOL	012765
BURNING SPRINGS	CLAY	BURNING SPRINGS CONSOL	010309	HALL CHAPEL	WARREN	BOWLING GREEN CONSOL	010892
BUTLERSVILLE	ALLEN	HALFWAY CONSOL	011963	HANDYVILLE	DAVISS	GLENNVILLE CONSOL	276897
CAIRO	HENDERSON	DIXIE CONSOL	012949	HARDESON	MUHLBERG	HARDESON CONSOL	305056
CAIRO	WEBSTER	DIXIE CONSOL	012949	HARPER MOUNTAIN	CLINTON	IDA CONSOL	005539
CAIRO CONSOL	HENDERSON	DIXIE CONSOL	012949	HARPS HILL EAST	MUHLBERG	HARPS HILL EAST CONSOL	013482
CAIRO CONSOL	WEBSTER	DIXIE CONSOL	012949	HARPS HILL SOUTH	MUHLBERG	HARPS HILL EAST CONSOL	013482
CAIRO NEW	HENDERSON	DIXIE CONSOL	012949	HARTFORD	OHIO	CONCORD CHURCH	156964
CAIRO NORTH	HENDERSON	DIXIE CONSOL	012949	HARVEY RIDGE	ADAIR	HARVEY RIDGE CONSOL	011433
CAIRO OLD	HENDERSON	DIXIE CONSOL	012949	HAWKVILLE	HANCOCK	FLETCHER	245102
CALHOUN EAST	MCLEAN	RUMSEY CONSOL	618642	HAZEL CREEK	MUHLBERG	PENROD CONSOL	012411
CAMPBELL CHURCH	KNOX	CAMPBELL CHURCH CONSOL	012134	HEENON DBS	MARTIN	MOREE CONSOL	012809
CAMPBELLSVILLE	TAYLOR	CAMPBELLSVILLE CONSOL	013099	HEENON DBS	PIKE	MOREE CONSOL	012809
CAMPBELLSVILLE	GREEN	CAMPBELLSVILLE CONSOL	013099	HELL CREEK	LEE	WALKER CREEK CONSOL	012087
CANE RUN	DAVISS	CANE RUN CONSOL	012924	HENDERSON WEST	HENDERSON	HENDERSON NORTH	315961
CANE RUN SOUTH	DAVISS	CANE RUN CONSOL	012924	HERBERT	OHIO	PELLVILLE-HERBERT	005295
CANOE CREEK	HENDERSON	ANTHOSTON CONSOL	020686	HERBERT	HANCOCK	PELLVILLE-HERBERT	005295
CAPSAW HOLLOW	MONROE	LOCUST HILL CONSOL	005927	HICKORY SCHOOL	DAVISS	CANE RUN CONSOL	012924
CARCASSONNE	LETCHE	BULL CREEK CONSOL	004819	HIGH BLUFF	MUHLBERG	HARDESON CONSOL	305056
CARCASSONNE	PERRY	BULL CREEK CONSOL	004819	HIGH BLUFF	CHRISTIAN	HARDESON CONSOL	305056
CARRIE DBS	KNOTT	CARRIE CONS DBS	015627	HIGHLAND	UNION	PROCTOR	573238
CAVANA CREEK	WEBSTER	CAVANA CREEK CONSOL	012927	HIGHWAY	CLINTON	IDA CONSOL	005539
CAVANA CREEK WEST	WEBSTER	CAVANA CREEK CONSOL	012927	HIGHWAY	CUMBERLAND	IDA CONSOL	005539
CEDAR SPRINGS	ALLEN	CEDAR SPRINGS CONSOL	012716	HIGHWAY CONSOL	CLINTON	IDA CONSOL	005539
CHAPEL HILL	ALLEN	WHEAT CONSOL	011029	HIGHWAY CONSOL	CUMBERLAND	IDA CONSOL	005539
CHAPMAN	UNION	WATHEN CONSOL	012967	HIGHWAY EAST	CLINTON	IDA CONSOL	005539
CHERRYS CHAPEL	WARREN	ANNA CONSOL	011314	HIGHWAY SOUTH	CLINTON	IDA CONSOL	005539
CLARK	CHRISTIAN	HARDESON CONSOL	305056	HILL CHAPEL	WHITLEY	MEADOW CREEK CONSOL	012005
CLAYPOOL SOUTH	ALLEN	W G OLIVER	012863	HILL HOLLOW	WHITLEY	MEADOW CREEK CONSOL	012005
CLOYDS LANDING	CUMBERLAND	SALT LICK BEND CONSOL	004971	HINTON	ALLEN	ALONZO CONSOL	004647
CONCORD	CLINTON	CONCORD CONSOL	157026	HITESVILLE	UNION	HITESVILLE CONSOL	324975
CONLEY	MAGOFFIN	OIL SPRINGS CONSOL	012021	HOGBACK NORTH	CLINTON	IDA CONSOL	005539
CONLEY SCHOOL DBS	FLOYD	KEEL FORK CONS DBS	015652	HOLLY CREEK	WOLFE	HOLLY CREEK CONSOL	012990
COOPER CONSOL	WAYNE	COOPER CONSOL	004956	HOLLY CREEK	BREATHITT	HOLLY CREEK CONSOL	012990
COPE FORK	BREATHITT	TAULBEE CONSOL	005386	HOPEWELL CHURCH	GRAYSON	POST EAST	567797
COPPERAS KNOB	CLINTON	CONCORD CONSOL	157026	HOUSE BRIDGE	HENDERSON	DIXIE CONSOL	012949
CORDELL	LAWRENCE	CORDELL CONSOL	011375	HUDGINS	GREEN	HUDGINS CONSOL	005525
CORYDON EAST	HENDERSON	CORYDON EAST CONSOL	014636	HUDGINS EAST	GREEN	HUDGINS CONSOL	005525
CREELSBORO	RUSSELL	CREELSBORO CONSOL	169380	HUDGINS NORTH	GREEN	HUDGINS CONSOL	005525
CROCUS CREEK	ADAIR	HARVEY RIDGE CONSOL	011433	HUFFAKER FORK	CLINTON	LEE CHAPEL CONSOL	005596
CROCUS CREEK	CUMBERLAND	BAKERTON CONSOL	004661	HUNTERSVILLE	CLINTON	LEE CHAPEL CONSOL	005596
CROFTON SOUTH	CHRISTIAN	CROFTON SOUTH CONSOL	013942	HYDEN	LESLIE	CREEKVILLE-HYDEN CONSOL	011937
DAVENPORT NE	WARREN	BOWLING GREEN CONSOL	010892	HYDEN WEST	LESLIE	CREEKVILLE-HYDEN CONSOL	011937
DAVIDSON	OHIO	DAVIDSON CONSOL	013206	HYDEN WEST CONSOL	LESLIE	CREEKVILLE-HYDEN CONSOL	011937
DAVIS BEND	HART	CANMER	009704	IDA	CLINTON	IDA CONSOL	005539
DAVISPORT NORTH DBS	MARTIN	DAVISPORT CONS DBS	015629	INDIAN CREEK	MENIFEE	INDIAN CREEK-TARR RIDGE	011759
DAVISPORT WEST DBS	MARTIN	DAVISPORT CONS DBS	015629	INDIAN HILL NORTH	HANCOCK	CHAMBERS	131481
DEARMOND	MUHLBERG	HUNTS SCHOOL	340260	INEZ	MARTIN	BIG SANDY	063516
DECIDE	CLINTON	GRANVILLE CONSOL	012978	INEZ SOUTH DBS	MARTIN	INEZ SOUTH CONS DBS	015647
DESDA	CLINTON	GRANVILLE CONSOL	012978	IRVINE CHAPEL	ESTILL	IRVINE CHAPEL	005546
DIXIE WEST	HENDERSON	DIXIE CONSOL	012949	ISLAND	MCLEAN	ISLAND CONSOL	014554
DIXIE WEST	UNION	DIXIE CONSOL	012949	ISLAND SOUTH	MCLEAN	ISLAND NORTH	349494
DIXIE WEST	WEBSTER	DIXIE CONSOL	012949	IVEL DBS	FLOYD	ALLEN CITY CONS DBS	015621
DIXIE WEST CONSOL	HENDERSON	DIXIE CONSOL	012949	JENNY CREEK	JOHNSON	SWAMP BRANCH	011271
DIXIE WEST CONSOL	UNION	DIXIE CONSOL	012949	JOHNSON ISLAND	MCLEAN	CLEOPATRA CONSOL	148206
DIXIE WEST CONSOL	WEBSTER	DIXIE CONSOL	012949	JOLLY	OHIO	BARRETT HILL CONSOL	013117
DIXON SOUTH	WEBSTER	DIXON SOUTH CONSOL	012951	JOLLY CONSOL	OHIO	BARRETT HILL CONSOL	013117
DOTSON DBS	FLOYD	DOTSON CONS DBS	015631	JUDE FORK DBS	MARTIN	JUDE FORK CONS DBS	015650
DOUBLE CREEK	CLAY	CREEKVILLE-HYDEN CONSOL	011937	JUDE FORK DBS	PIKE	JUDE FORK CONS DBS	015650
DOUGANTOWN	CUMBERLAND	SCOTTS FERRY	005340	JUDGES CHAPEL	CHRISTIAN	HARDESON CONSOL	305056
DOW DBS	PERRY	DOW CONS DBS	015632	JUMBO	LINCOLN	JUMBO CONSOL	012203
DRAKES CREEK	HOPKINS	WHITE PLAINS WEST CONSOL	012870	KALIOPI WEST	LESLIE	CREEKVILLE-HYDEN CONSOL	011937
DRAKESBORO WEST	MUHLBERG	BEVIER CONSOL	013119	KAYJAY	KNOX	KAYJAY CONSOL	005563
DUKE	ALLEN	TAYLOR SCHOOL CONSOL	005387	KAYJAY	BELL	KAYJAY CONSOL	005563
DUKES RIDGE	CHRISTIAN	DUKES RIDGE CONSOL	012739	KEEL FORK DBS	FLOYD	KEEL FORK CONS DBS	015652
DUNKARD CHURCH DBS	PIKE	JUDE FORK CONS DBS	015650	KETTLE	CUMBERLAND	KETTLE CONSOL	005568
EAST DIAMOND	HOPKINS	MADISONVILLE EAST	440051	KETTLE CREEK	CUMBERLAND	KETTLE CREEK CONSOL	376711
EASTERN	LAWRENCE	BUSSEVILLE	107135	KETTLE NW	CUMBERLAND	TANBARK CONSOL	005382
EASTERN	FLOYD	BEAVER CREEK	049790	KING	DAVISS	BELLS RUN CONSOL	054440
EASTWOOD FERRY	WEBSTER	SEBREE CONSOL	641910	KINGSTON	UNION	WATHEN CONSOL	012867
EDMONTON	METCALFE	EDMONTON CONSOL	012957	KNOB LICK	METCALFE	KNOB LICK CONSOL	383517
EDMONTON NORTH	METCALFE	EDMONTON NORTH CONSOL	214741	LAFFOON	DAVISS	CANE RUN CONSOL	012924
EDMONTON SOUTH	METCALFE	EDMONTON CONSOL	012957	LANCER SOUTH DBS	FLOYD	LANCER SOUTH CONS DBS	015654
ELAM FLATS	HENDERSON	ZION NORTH CONSOL	012878	LANDERS	ALLEN	SLEDGE CONSOL	012846
ELAM WEST	MCLEAN	RANGERS LANDING CONSOL	013050	LAURA DBS	MARTIN	JUDE FORK CONS DBS	015650
ERLINE	CLAY	ONEIDA CONSOL	013039	LEE CHAPEL	CLINTON	LEE CHAPEL CONSOL	005596
EUTERPE NORTH	HENDERSON	EUTERPE	230211	LEGRANDE	HART	SHREWSBURY CONSOL	005592
EXIE SOUTH	GREEN	PICKETT CONSOL	554677	LEITCHFIELD SOUTH	GRAYSON	LEITCHFIELD SOUTH	013070
FALLSBURG	LAWRENCE	FALLSBURG CONSOL	014094	LITRELL	CUMBERLAND	LITRELL CONSOL	013011
FARLEY CHURCH DBS	MARTIN	FARLEY CHURCH CONS DBS	015638	LITTLE GOOSE	CLAY	BURNING SPRINGS CONSOL	010309
FARLEY CHURCH WEST DBS	MARTIN	FARLEY CHURCH CONS DBS	015638	LITRELL	CUMBERLAND	LITRELL CONSOL	013011
FLAT ROCK	SIMPSON	FLAT ROCK CONSOL	012528	LITRELL EAST	CUMBERLAND	LITRELL CONSOL	013011
FLINT HILL	HARDIN	FLINT HILL CONSOL	012752	LIVERMORE	OHIO	LIVERMORE CONSOL	014255
FLINT HILLS	HARDIN	FLINT HILL CONSOL	012752	LOCUST HILL	MONROE	LOCUST HILL CONSOL	005827
FOGERTOWN	CLAY	BURNING SPRINGS CONSOL	010309	LONE STAR	MUHLBERG	HARDESON CONSOL	305056
FORDSVILLE	OHIO	FORDSVILLE CONSOL	012962	LONE STAR CONSOL	MUHLBERG	HARDESON CONSOL	305056
FORDSVILLE SOUTH	OHIO	FORDSVILLE CONSOL	012962	LONE STAR CONSOL	TODD	HARDESON CONSOL	305056
FREEDOM SOUTH	RUSSELL	ROWENA CONSOL	013063	LONE STAR CONSOL	CHRISTIAN	HARDESON CONSOL	305056
FRIENDSHIP	OHIO	DEANEFIELD	184240	LONE STAR EAST	MUHLBERG	HARDESON CONSOL	305056
FUGET	JOHNSON	ELNA CONS	015636	LONE STAR NORTH	MUHLBERG	HARDESON CONSOL	305056
FUQUAY	DAVISS	CANE RUN CONSOL	012924	LONE STAR WEST	CHRISTIAN	HARDESON CONSOL	305056

Table 6. Fields Not Officially Recognized by State Regulatory Agencies

Alias Field	County Name	Valid Field Name	Field Code	Alias Field	County Name	Valid Field Name	Field Code
LONG CREEK	MUHLNBERG	HARDESON CONSOL	305056	STANLEY	DAVISS	GRIFFITH CONSOL	012760
LOST CREEK CHAPEL DBS	PERRY	BULAN CONS DBS	015750	STUEBENVILLE	WAYNE	STUEBENVILLE CONSOL	012284
LUZERNE	MUHLNBERG	GREENVILLE	289577	STRINGER	SIMPSON	MT AERIAL CONSOL	012236
LYNN BARK NORTH DBS	MARTIN	LYNN BARK CONS DBS	015693	STURGEON	JACKSON	STURGEON CREEK	013077
LYNN BARK SCHOOL DBS	MARTIN	LYNN BARK CONS DBS	015693	SUGAR CREEK	HOPKINS	RICHLAND CONSOL	013057
MARCUM EAST	LESLIE	CREEKVILLE-HYDEN CONSOL	011937	SULPHUR LICK	METCALFE	SULPHUR LICK CONSOL	005376
MARE CREEK SCHOOL DBS	PIKE	BLAIRTOWN CONS DBS	015626	SULPHUR LICK	MONROE	SULPHUR LICK CONSOL	005376
MARE CREEK SCHOOL DBS	FLOYD	BLAIRTOWN CONS DBS	015626	SULPHUR LICK	BARREN	SULPHUR LICK CONSOL	005376
MARTIN COUNTY GAS	MARTIN	BIG SANDY	063516	SULPHUR LICK NORTH	MONROE	SULPHUR LICK CONSOL	005376
MAXWELL NEW	MCLEAN	MAXWELL	454725	SUNNYBROOK	WAYNE	SUNNYBROOK CONSOL	012290
MAXWELL NEW	OHIO	MAXWELL	454725	SUSIE	WAYNE	SUSIE CONSOL	005379
MCFARLAND CREEK	MONROE	LOCUST HILL CONSOL	005827	TAFY	OHIO	TAFY CONSOL	013037
MCIVER CREEK	CLINTON	CONCORD CONSOL	157026	TAR FORK	BRECKINRIDGE	TAR FORK CONSOL	013081
MCQUADY	BRECKINRIDGE	MCQUADY CONSOL	014260	TAR FORK NORTH	BRECKINRIDGE	TAR FORK CONSOL	013081
MEADE BRANCH DBS	MARTIN	WARFIELD CONS DBS	015671	TAULBEE	BREATHITT	TAULBEE CONSOL	005386
MEADOW CREEK	WHITLEY	MEADOW CREEK CONSOL	012005	TEGES CREEK	CLAY	TRIXIE CONSOL	013090
MENIFEE	MENIFEE	ROTHWELL CONSOL	013062	THOMAS DBS	MARTIN	THOMAS CONS DBS	015667
MENIFEE	POWELL	ROTHWELL CONSOL	013062	THOMAS DBS	PIKE	THOMAS CONS DBS	015667
MIDDLESBORO	BELL	CANADA MOUNTAIN	004833	THURLOW	GREEN	GREENSBURG CONSOL	288864
MIDWAY	HENDERSON	DAVIDSON CONSOL	472776	TILDEN	WEBSTER	POOLE CONSOL	565348
MIDWAY WEST	HENDERSON	SMITH MILLS SOUTH	662425	TOOLEY HILL	MUHLNBERG	BIVINS SCHOOL CONSOL	012694
MOREE	MARTIN	MOREE CONSOL	012809	TRACE FORK	KNOX	LITTLE RICHLAND CREEK CONS	005821
MOREE	PIKE	MOREE CONSOL	012809	TRAMMEL CREEK	ALLEN	WHEAT CONSOL	011029
MOUNT HERMON	MONROE	MT HERMAN	005660	TRAPP GAS POOL	CLARK	TRAPP	715905
MT AERIAL	ALLEN	MT AERIAL CONSOL	012236	TRIXIE	CLAY	TRIXIE CONSOL	013090
MT PISGAH	WAYNE	MT PISGAH CONSOL	012586	TUGGLE	CLINTON	LEE CHAPEL CONSOL	005596
MUNCY	LESLIE	CREEKVILLE-HYDEN CONSOL	011937	TUNNEL HILL	HENDERSON	POOLE CONSOL	565348
NARROWS	OHIO	DAVIDSON CONSOL	013206	ULVAH	LEITCHER	BULL CREEK CONSOL	004819
NEW CYPRESS	MUHLNBERG	NEW CYPRESS CONSOL	014121	UNION CHURCH	LEE	WALKER CREEK CONSOL	012087
NIAGARA	HENDERSON	NIAGARA CONSOL	005272	UNION CHURCH	WOLFE	WALKER CREEK CONSOL	012087
NORTONVILLE	HOPKINS	NORTONVILLE CONSOL	013037	UNIONTOWN	UNION	UNIONTOWN CONSOL	728479
OAK GROVE	HENDERSON	OAK GROVE CONSOL	005277	UNIONTOWN EAST	UNION	UNIONTOWN CONSOL	728479
OAK GROVE SCHOOL	CLINTON	CONCORD CONSOL	157026	UTLEY	HENDERSON	HITESVILLE CONSOL	324975
OAK HILL WEST	HOPKINS	OAK HILL WEST CONSOL	005280	UTLEY	UNION	HITESVILLE CONSOL	324975
OAKLAND	HENDERSON	DIXIE CONSOL	012949	UTLEY NORTH	UNION	SMITH MILLS CONSOL	662332
OIL CITY	BARREN	LITRELL CONSOL	014458	VAN LEAR DBS	JOHNSON	VAN LEAR CONS DBS	0115670
OIL SPRINGS	MARSHFIN	OIL SPRINGS CONSOL	012021	VERNAL GROVE	MUHLNBERG	BARDY CONSOL	012892
OIL VALLEY	WAYNE	OIL VALLEY CONSOL	005282	WANAMAHER EAST	WEBSTER	POOLE CONSOL	565348
OLD HARTFORD	OHIO	CONCORD CHURCH	156964	WAR CREEK	BREATHITT	WAR CREEK CONSOL	005746
OLD SALEM NORTH	HOPKINS	SLAUGHTERS EAST CONSOL	013160	WARFIELD DBS	MARTIN	WARFIELD CONS DBS	015671
OLIVER	ALLEN	BRITT CONSOL	012699	WATHEN	UNION	WATHEN CONSOL	012867
ONEIDA	CLAY	ONEIDA CONSOL	013039	WAVERLY	UNION	HITESVILLE CONSOL	324975
PANTHER	DAVISS	CLEOPATRA CONSOL	148206	WELLER	OHIO	TAFY CONSOL	013307
PEA RIDGE	CUMBERLAND	LITRELL CONSOL	013011	WHEAT	ALLEN	WHEAT CONSOL	011029
PEABODY	OHIO	CREEKVILLE-HYDEN CONSOL	011937	WHITE LICK	WEBSTER	POOLE CONSOL	565348
PELLVILLE	OHIO	PELLVILLE-HERBERT	005295	WHITE PLAINS WEST	HOPKINS	WHITE PLAINS WEST CONSOL	012870
PELLVILLE	DAVISS	PELLVILLE-HERBERT	005295	WILLET	HENDERSON	HITESVILLE CONSOL	324975
PELLVILLE	HANCOCK	PELLVILLE-HERBERT	005295	WILLET	UNION	HITESVILLE CONSOL	324975
PENROD	MUHLNBERG	PENROD CONSOL	012411	WILLIAMSBURG	WHITLEY	WILLIAMSBURG CONSOL	010650
PERKINS	WHITLEY	MEADOW CREEK CONSOL	012005	WILLIS CREEK	CLINTON	GRANVILLE CONSOL	012978
PETTIT	DAVISS	PETTIT CONSOL	013410	WISCOAL DBS	KNOTT	WISCOAL CONS DBS	015672
PETROLEUM	ALLEN	PETROLEUM CONSOL	010997	WOLF RIVER	CLINTON	LEE CHAPEL CONSOL	005596
PETTIT	DAVISS	PETTIT CONSOL	013410	WOLFE CREEK	MARTIN	FARLEY CHURCH	010723
PHELPS DBS	PIKE	BOARD TREE	076961	WOODALL	BUTLER	CORUMS LANDING	163071
PICKETT	ADAIR	PICKETT CONSOL	554677	WOODBINE	KNOX	WOODBINE CONSOL	012315
PICKETT	GREEN	PICKETT CONSOL	554677	WOODBINE	WHITLEY	WOODBINE CONSOL	012315
PICKETT WEST	GREEN	PICKETT CONSOL	554677	XERXES SCHOOL	CUMBERLAND	ASHLOCK CONSOL	011315
POOLE	HENDERSON	POOLE CONSOL	565348	YEARGINS	MUHLNBERG	YEARGINS CONSOL	013111
POOLE	WEBSTER	POOLE CONSOL	565348	ZION NORTH	HENDERSON	ZION NORTH CONSOL	012878
POOLE EAST	WEBSTER	POOLE CONSOL	565348				
POOLE SOUTH	WEBSTER	POOLE CONSOL	565348				
POOLE WEST	HENDERSON	POOLE CONSOL	565348				
PREECE DBS	MARTIN	FARLEY CHURCH CONS DBS	015638	LOUISIANA			
PRIMROSE	LEE	WALKER CREEK CONSOL	012087	ABINGTON	DE SOTO	RED RIVER-BULL BAYOU	591824
RACCOON MOUNTAIN	LAUREL	RACCOON MOUNTAIN CONSOL	011840	ABINGTON	RED RIVER	RED RIVER-BULL BAYOU	591824
RACCOON MOUNTAIN	CLAY	RACCOON MOUNTAIN CONSOL	011840	ATCHAFALAYA	ST MARTIN	HAPPYTOWN	304684
RANGERS LANDING	HENDERSON	RANGERS LANDING CONSOL	013050	BANACKER	VERMILION	BANCKER	008033
RANGERS LANDING EAST	HENDERSON	RANGERS LANDING CONSOL	013050	BASTIAN BAY WEST	PLAQUEMINES	BASTIAN BAY	042574
READY	GRAYSON	SHREWSBURY CONSOL	013070	BAY HOOPPOLE	IBERIA	BIG BAYOU PIGEON	068081
READY NORTH	GRAYSON	SHREWSBURY CONSOL	013070	BAY MARCHAND	OFFSHORE-STATE	BAY MARCHAND BLK 2	803002
RED CROSS	BARREN	RED CROSS CONSOL	012417	BAY MARCHAND BLK 4	OFFSHORE-STATE	BAY MARCHAND BLK 2	803002
REDBUSH	JOHNSON	REDBUSH CONSOL	011005	BAY MARCHAND BLK 6	OFFSHORE-STATE	TIMBALIER BAY	708440
REDBUSH	LAWRENCE	REDBUSH CONSOL	011005	BAYOU LONG NORTH	IBERIA	BAYOU POSTILLION	046976
REEDYVILLE SOUTH	WARREN	ANNA CONSOL	011314	BAYOU LOURS	LAFOURCHE	KINGS RIDGE	380083
REEDYVILLE SOUTH CONSOL	WARREN	ANNA CONSOL	011314	BAYOU QUEUE DE TORTUE	VERMILION	PERRY POINT	551048
RICHARDSVILLE	WARREN	ANNA CONSOL	011314	BAYOU QUEUE DE TORTUE	ACADIA	PERRY POINT	551048
RICHLAND	WORKINS	RICHLAND CONSOL	013057	BEAR ISLAND	BOSSIER	ATKINS	029351
RICHLAND SOUTH	HOPKINS	RICHLAND CONSOL	013057	BELLE RIVER	ST MARTIN	LAKE VERRET WEST	398524
RIGHT BEAVER CREEK	FLOYD	BEAVER CREEK	049790	BERNARD	ALBANY	OBERLIN SE	519643
RITCHIE WEST DBS	PERRY	BULAN CONS DBS	015750	BETHANY	CADDO	BETHANY-LONGSTREET	058935
ROBARDS	HENDERSON	POOLE CONSOL	565348	BISTINEAU	BIENVILLE	LAKE BISTINEAU	395331
ROBARDS EAST	HENDERSON	NIAGARA CONSOL	005272	BLANCHARD	CADDO	LONGWOOD	426504
ROCK CREEK	MCCREARY	PILOT MOUNTAIN	001859	BRETTON SOUND BLK 17	OFFSHORE-STATE	BRETTON SOUND BLK 18	810018
ROCKFIELD	WARREN	ROCKFIELD CONSOL	012054	BRETTON SOUND BLK 19	OFFSHORE-STATE	BRETTON SOUND BLK 17	810018
RODEMER	ALLEN	RODEMER CONSOL	011570	BRETTON SOUND BLK 21	OFFSHORE-STATE	BRETTON SOUND BLK 20	810020
ROSEWOOD	MUHLNBERG	ROSEWOOD SOUTH	614045	BRETTON SOUND BLK 34	OFFSHORE-STATE	BRETTON SOUND BLK 33	810033
ROWENA	RUSSELL	ROWENA CONSOL	013063	BRETTON SOUND BLK 52	OFFSHORE-STATE	BRETTON SOUND BLK 53	810053
RUMSEY	MCLEAN	RUMSEY CONSOL	618642	BULL BAYOU	DE SOTO	RED RIVER-BULL BAYOU	591824
SALT LICK	RUSSELL	CREELSBORO CONSOL	169380	BULL BAYOU	RED RIVER	RED RIVER-BULL BAYOU	591824
SALT LICK BEND	CUMBERLAND	SALT LICK BEND CONSOL	004971	BULL CREEK	CLAIBORNE	RED RIVER-BULL BAYOU	591824
SCOTTVILLE	ALLEN	SCOTTVILLE CONSOL	012624	CADDO	CADDO	CADDO PINE ISLAND	111694
SEBREE NORTH	WEBSTER	SEBREE CONSOL	641910	CANEY CREEK NORTH	BEAUREGARD	SWEETVILLE	692581
SEMINARY SCHOOL	CLINTON	IDA CONSOL	005539	CATAHOULA LAKE NORTH	LASALLE	CATAHOULA LAKE	125489
SEMINARY SCHOOL	CUMBERLAND	IDA CONSOL	005539	CATFISH BAYOU WEST	CONCORDIA	FIVE MILE BAYOU	243071
SEVENTY-SIX	CLINTON	SEVENTY-SIX CONSOL	011582	CHANDELEUR SOUND AD BLK 62	OFFSHORE-STATE	CHANDELEUR SOUND AD BLK 63	819063
SHIPLEY	CLINTON	LEE CHAPEL CONSOL	005596	CHANDELEUR SOUND BLK 48	ST BERNARD	HALF MOON LAKE	299662
SHORT BRANCH DBS	KNOTT	CARRIE CONS DBS	015627	CHANDELEUR SOUND BLK 48	ST BERNARD	ELOI BAY	222143
SHORT CREEK	GRAYSON	POST	567766	CHANDELEUR SOUND BLK 59	ST BERNARD	CHANDELEUR SOUND BLK 58	818058
SHREWSBERRY	GRAYSON	SHREWSBURY CONSOL	013070	CHANDELEUR SOUND BLK 71	ST BERNARD	HALF MOON LAKE	299662
SHREWSBURY	EDMONSON	SHREWSBURY CONSOL	013070	CHEGBY EAST	ST BERNARD	ELOI BAY	222143
SHREWSBURY	GRAYSON	SHREWSBURY CONSOL	013070	CHERRY POINT	LAFOURCHE	CHEGBY	135201
SILVER MINE	HARDIN	FLINT HILL CONSOL	012752	COLES CREEK	BEAUREGARD	COWPEN CREEK	166636
SINK	GRAYSON	POST	567766	COLLEGE POINT	ST JAMES	COLLEGE POINT-ST JAMES	153647
SLAUGHTERS EAST	HOPKINS	SLAUGHTERS EAST CONSOL	013160	CONVENT-HESTER	VERMILION	HESTER	319154
SLAUGHTERS EAST	WEBSTER	SLAUGHTERS EAST CONSOL	013160	COW SLOUGH	ST JAMES	HESTER	319154
SLAVANS	MCCREARY	SLAVANS CONSOL	013072	CROCODILE	TENSAS	BUCKHORN	100315
SLAVANS	WAYNE	SLAVANS CONSOL	013072	CROCODILE	DE SOTO	RED RIVER-BULL BAYOU	591824
SLEDGE	WARREN	SLEDGE CONSOL	012846	CROOKED BAYOU (OLD)	RED RIVER	RED RIVER-BULL BAYOU	591824
SLEDGE	ALLEN	SLEDGE CONSOL	012846	CROWLEY SOUTH	ST MARTIN	BAYOU LA ROSE	046387
SLOAN ISLAND	UNION	GRASSY POND WEST	286105	DEADMAN ISLAND	AVOYELLES	MILLIGAN BAYOU	475349
SLOAN DBS	FLOYD	SLOAN CONS DBS	015685	DELHI WEST	ACADIA	CROWLEY	172728
SONORA	HARDIN	FLINT HILL CONSOL	012752	DELHI WEST	VERMILION	HELL HOLE BAYOU	315093
SOUTH HILL	BUTLER	SILVER CITY	656062	DELHI WEST DELHI	FRANKLIN	DELHI	187104
SOUTHARD	HOPKINS	RICHLAND CONSOL	013057	DELHI WEST DELHI	FRANKLIN	DELHI	187104
ST RAPHAEL CHURCH	DAVISS	ST RAPHAEL	005364	DIXON BAY	RICHLAND	DELHI	187104
ST VINCENT	UNION	HITESVILLE CONSOL	324975	DOLET HILLS	OFFSHORE-STATE	SOUTH PASS BLK 24	909024
STANHOPE NORTH	WEBSTER	DIXON SOUTH CONSOL	012951		DE SOTO	RED RIVER-BULL BAYOU	591824

Table 6. Fields Not Officially Recognized by State Regulatory Agencies (Continued)

Alias Field	County Name	Valid Field Name	Field Code	Alias Field	County Name	Valid Field Name	Field Code
DOLET HILLS	RED RIVER	RED RIVER-BULL BAYOU	591824	BLAIR	GRAND TRAVERSE	BLAIR 34-26N-11W	002823
DOLET LAKE	DE SOTO	RED RIVER-BULL BAYOU	591824	BLAIR 34-26N-11W B	GRAND TRAVERSE	BLAIR 34-26N-11W A	007730
DOLET LAKE	RED RIVER	RED RIVER-BULL BAYOU	591824	BLUE LAKE	KALKASKA	BLUE LAKE 28-28N-5W	002844
DUSON SOUTH	ACADIA	DUSON	207989	BLUE LAKE 06-28N-5W	KALKASKA	BLUE LAKE 05-28N-5W A	007735
DUSON SOUTH	LAFAYETTE	DUSON	207989	BLUE LAKE SEC 1	KALKASKA	ANTRIM	021616
EAST CAMERON BLK 1	OFFSHORE-STATE	HOG BAYOU	326526	BOARDMAN	KALKASKA	BOARDMAN 03-26N-8W	002849
EDMONS CREEK	UNION	CORNEY BAYOU	162058	BOARDMAN SOUTH	GRAND TRAVERSE	UNION 12-26N-9W	003563
ENGLISH BAYOU	CALCASIEU	GILLIS-ENGLISH BAYOU	273316	BOARDMAN UNIT SOUTH A	KALKASKA	BOARDMAN 05-26N-8W	002850
ESTERWOOD	ACADIA	MIDLAND	472280	BOARDMAN UNIT SOUTH B	KALKASKA	BOARDMAN 04-26N-8W	007543
ESTHERWOOD	ACADIA	MIDLAND	472280	BOARDMAN UNIT SOUTH C	KALKASKA	BOARDMAN 04-26N-8W A	007740
FAYETTE SPUR	BEAUREGARD	CLEAR CREEK	147121	BROWN	KALKASKA	BROWN 04-22N-15W	002853
FELICE BAYOU	PLAQUEMINES	SOUTH PASS BLK 24	909024	CAL-LEE	CALHOUN	ALBION-PULASKI-SCIPIO-TRND	007914
FOUR ISLE BAY	TERREBONNE	FOUR ISLE DOME	252496	CAPAC NORTH	ST CLAIR	CAPAC	118576
FRYEBURG	BIENVILLE	JAMESTOWN	354432	CAPAC SOUTH	ST CLAIR	CAPAC	118576
GEORGETOWN	GRANT	TULLOS-URANIA	720656	CAREY LAKE	NEWAYGO	GOODWELL EAST	280416
GIBSON EAST	TERREBONNE	GIBSON	271487	CHARLTON SEC 32	OTSEGO	ANTRIM	021616
GIBSON NE	TERREBONNE	GIBSON	271487	CHARLTON SEC 8	OTSEGO	CHARLTON SEC 16	003493
GRAND ISLE BLK 9	OFFSHORE-STATE	GRAND ISLE BLK 18	842018	CHESTER	OTSEGO	ANTRIM	021616
GRANDE ECALLE	PLAQUEMINES	LAKE WASHINGTON	398617	CHESTER SEC 25	OTSEGO	ANTRIM	021616
GREENWOOD	CADDO	GREENWOOD-WASKOM	290197	CHESTER SEC 25 SOUTH	OTSEGO	ANTRIM	021616
HAYNESVILLE SE	CLAIBORNE	HAYNESVILLE EAST	311411	CHESTER SEC 31	OTSEGO	ANTRIM	021616
HAYNESVILLE SOUTH	CLAIBORNE	HAYNESVILLE EAST	311411	CHESTER SEC 33	OTSEGO	ANTRIM	021616
HESTER(CONVENT)	ST JAMES	HESTER	319154	CHINA SEC 31	ST CLAIR	COTTRELLVILLE	164590
HOLLY RIDGE NORTH	TENSAS	HOLLY RIDGE	328727	CLEON	MANISTEE	CLEON 11-24N-13W	002895
HOSSON	CADDO	CADDO PINE ISLAND	111694	CLEON 28-24N-13W	MANISTEE	CLEON 29-24N-13W	002915
JEANERETTE NORTH	ST MARY	JEANERETTE	356564	COLD SPRINGS	KALKASKA	COLD SPRINGS 21-28N-6W	002928
JEANERETTE SOUTH	ST MARY	JEANERETTE	356564	COLD SPRINGS 28-28N-6W A	KALKASKA	COLD SPRINGS 33-28N-6W	007768
KELLY	CALDWELL	CLARKS	145664	CUSTER	ANTRIM	ANTRIM	021616
KNOWLES	LINCOLN	HICO-KNOWLES	321038	DOVER	OTSEGO	DOVER 12-31N-2W	002940
LAKE SAND SOUTH	IBERIA	LAKE SAND	397873	DOVER SEC 13	OTSEGO	ANTRIM	021616
LAKE ST JOHN NORTH	TENSAS	LAKE ST JOHN	398059	DOVER SEC 13	OTSEGO	ANTRIM	021616
LAKE ST JOHN NORTH	CONCORDIA	LAKE ST JOHN	398059	EAST BAY	GRAND TRAVERSE	EAST BAY 10-26N-10W	002376
LISBON NE	CLAIBORNE	LISBON	416831	FREDERIC	CRAWFORD	FREDERIC 01-28N-4W	002408
LISBON NE	LINCOLN	LISBON	416831	GAYLORD-TECON LAKE	OTSEGO	HAYES 11-29N-4W	002755
LISBON NORTH	CLAIBORNE	LISBON	416831	GRANT	GRAND TRAVERSE	GRANT 26-25N-12W	002665
LISBON NORTH	LINCOLN	LISBON	416831	GRANT	HURON	GRANT SEC 25	003497
LISBON NW	CLAIBORNE	LISBON	416831	HAMLIN	HAMLIN	HAMLIN 27-19N-18W	011143
LISBON NW	LINCOLN	LISBON	416831	HAMLIN	EATON	HAMLIN 01-1N-3W	002674
LISBON SW	CLAIBORNE	LISBON	416831	HAMLIN SEC 27	MASON	HAMLIN 27-19N-18W	011143
LISBON SW	LINCOLN	LISBON	416831	HAYES	OTSEGO	HAYES 11-29N-4W	002755
LITTLE BAYOU PIGEON	IBERIA	BAYOU PIGEON	046728	HENDERSON	WEXFORD	HENDERSON SEC 23	003501
LONG BRANCH NORTH	CATAHOULA	LONGBRANCH NORTH	009140	HOME	MONTCALM	HOME SEC 26	003395
LONGSTREET	DE SOTO	BETHANY-LONGSTREET	058935	INGHAM	INGHAM	INGHAM 12-2N-1E	002988
LOWRY	CAMERON	LAKESIDE	397471	JOHANNESBURG	OTSEGO	CHESTER 21-30N-2W	002891
LOWRY WEST	CAMERON	LACASSINE REFUGE	393285	KALKASKA NORTH	KALKASKA	KALKASKA 28-27N-7W	003255
MAIN PASS BLK 21	OFFSHORE-STATE	BRETON SOUND BLK 32	810032	LEE TWP	CALHOUN	ALBION-PULASKI-SCIPIO-TRND	007914
MAIN PASS BLK 36	OFFSHORE-STATE	MAIN PASS BLK 35	866035	LESLIE	INGHAM	LESLIE 04-1N-1W	003296
MAIN PASS BLK 48	OFFSHORE-STATE	MAIN PASS BLK 47	866047	LINCOLN	MIDLAND	LINCOLN SEC 9	011485
MAIN PASS BLK 53	OFFSHORE-STATE	MAIN PASS BLK 47	866047	LINCOLN	ARENAC	LINCOLN SEC 18	003505
MAIN PASS BLK 67	OFFSHORE-STATE	MAIN PASS BLK 69	866069	LINCOLN	ISABELLA	LINCOLN SEC 27	003507
MAIN PASS BLK 68	OFFSHORE-STATE	MAIN PASS BLK 69	866069	LOREED	OSCEOLA	REED CITY	593157
MAIN PASS BLK 75	OFFSHORE-STATE	MAIN PASS BLK 74	866074	LYNN	ST CLAIR	CAPAC	118576
MANY	SABINE	PENDLETON-MANY	549188	LYON SEC 18	OAKLAND	LYON 18-1N-7E	011493
MANY NEW	SABINE	PENDLETON-MANY	549188	MANCELONA	ANTRIM	MANCELONA 25-29N-5W	003299
MID-TEPETATE	ACADIA	TEPETATE	701480	MANCELONA EAST	ANTRIM	ANTRIM	021616
MITTEN LAKE	CATAHOULA	LARTO LAKE SOUTH	402833	MANCELONA EAST SEC 34	ANTRIM	ANTRIM	021616
MITTEN LAKE SW	CATAHOULA	LARTO LAKE SOUTH	402833	MAPLE GROVE	MANISTEE	MAPLE GROVE 01-23N-14W	003421
MONROE WEST	CATAHOULA	DREW SOUTH	202548	MASON	INGHAM	VEVAY 16-2N-1W	003213
MOORNSPORT	CADDO	CADDO PINE ISLAND	111694	MAYFIELD	GRAND TRAVERSE	MAYFIELD 01-25N-11W	003441
MOSS LAKE	CALCASIEU	MOSS LAKE EAST	487820	MAYFIELD 33-25N-11W A	GRAND TRAVERSE	ANTRIM	021616
MOWATA	ACADIA	BAYOU MALLET SOUTH	046573	MILLS	MIDLAND	MILLS SEC 1	003510
NABORTON	DE SOTO	RED RIVER-BULL BAYOU	591824	MOFFAT	ARENAC	MOFFAT SEC 34	003511
NABORTON	RED RIVER	RED RIVER-BULL BAYOU	591824	MONTMORENCY	MONTMORENCY	MONTMORENCY 14-32N-1E	003485
NAPOLEONVILLE NS-1	ASSUMPTION	NAPOLEONVILLE	498375	MUNCIE LAKES	GRAND TRAVERSE	UNION 08-26N-9W	003561
PENDLETON	SABINE	PENDLETON-MANY	549188	NORWICH	NEWAYGO	WOODVILLE	778406
PINE ISLAND	CADDO	CADDO PINE ISLAND	111694	ONAWAY	PRESQUE ISLE	ALLIS NORTH 29-35N-2E	002761
RED RIVER	DE SOTO	RED RIVER-BULL BAYOU	591824	OTSEGO LAKE SEC 18	OTSEGO	ANTRIM	021616
RED ROCK	WEBSTER	SHONGALOO NORTH-RED ROCK	635551	OTSEGO LAKE SEC 22	OTSEGO	ANTRIM	021616
ROANOKE SOUTH	JEFFERSON DAVIS	LAKE ARTHUR	394959	OTSEGO LAKE SEC 6	OTSEGO	ANTRIM	021616
SCOTT NORTH	LAFAYETTE	DUSON	207989	OTTO SEC 30	OCEANA	OTTO SEC 32	003517
SHIP SHOAL BLK 39	OFFSHORE-STATE	COON POINT	159661	PETERS EAST	ST CLAIR	PETERS	552040
SHIP SHOAL BLK 41	OFFSHORE-STATE	PASS WILSON	541693	PIGEON RIVER	OTSEGO	CHARLTON 04-31N-1W	002862
SHIP SHOAL BLK 63	OFFSHORE-STATE	SHIP SHOAL BLK 72	894072	PLEASANTON	MANISTEE	PLEASANTON 25-24N-15W	003339
SHONGALOO NORTH	WEBSTER	SHONGALOO NORTH-RED ROCK	635551	RAPID RIVER	KALKASKA	RAPID RIVER 24-28N-7W	003347
SHUTESON NORTH	ST LANDRY	SHUTESON	645729	ROMEO	MACOMB	WASHINGTON SEC 11	003535
SHUTESON SOUTH	ST LANDRY	SHUTESON	645729	ROMEO SEC 10	MACOMB	WASHINGTON SEC 10	003533
SOCOLA	PLAQUEMINES	HAPPY JACK	304318	ROSEBUSH	ISABELLA	VERNON-ROSEBUSH	011619
SOUTH MARSH IS NA BLK 214	OFFSHORE-STATE	MOUND POINT	488347	SCIPIO	HILLSDALE	ALBION-PULASKI-SCIPIO-TRND	007914
SOUTH MARSH IS NA BLK 215	OFFSHORE-STATE	MOUND POINT	488347	SHERIDAN TWP	CALHOUN	ALBION-PULASKI-SCIPIO-TRND	007914
SOUTH PASS BLK 25	OFFSHORE-STATE	WEST DELTA BLK 53	942027	SPRINGDALE	MANISTEE	SPRINGDALE 20-24N-14W	003545
SOUTH TIBALIER BLK 11	OFFSHORE-STATE	CAILLOU ISLAND	112314	STOCKBRIDGE	INGHAM	STOCKBRIDGE 06-11N-2E	003555
SOUTH TIBALIER BLK 12	OFFSHORE-STATE	CAILLOU ISLAND	112314	UNION	GRAND TRAVERSE	UNION 01-26N-9W	003557
SOUTH TIBALIER BLK 122	OFFSHORE-STATE	CAILLOU ISLAND	112314	VICTORY	MASON	VICTORY 05-19N-17W	003221
SOUTH TIBALIER BLK 15	OFFSHORE-STATE	TIBALIER BAY	708440	W C TAGGART(SIX LAKES)	MECOSTA	SIX LAKES	658449
SOUTHWEST DELHI	FRANKLIN	DELHI	187104	W C TAGGART(SIX LAKES)	MONTCALM	SIX LAKES	658449
SOUTHWEST DELHI	RICHLAND	DELHI	187104	WASHINGTON	MACOMB	WASHINGTON SEC 10	003533
ST JAMES	ST JAMES	COLLEGE POINT-ST JAMES	153647	WEXFORD	WEXFORD	WEXFORD 01-24N-12W	002592
STELLA SE	PLAQUEMINES	STELLA	679336	WEXFORD	WEXFORD	WEXFORD 01-24N-12W	002592
STONEWALL	DE SOTO	CASPIANA	124218	WHITE OAK	INGHAM	WHITE OAK 32-2N-2E	002363
TIGERVILLE	ST JOHN THE BAPTIST	GOLD MINE	278201	WHITEWATER	GRAND TRAVERSE	WHITEWATER 36-27N-9W	002374
UNION SPRINGS	SABINE	CONVERSE	158638	WHITEWATER 20-27N-9W B	GRAND TRAVERSE	WHITEWATER 20-27N-9W A	002366
URANIA	WINN	TULLOS-URANIA	720656				
URANIA	GRANT	TULLOS-URANIA	720656				
VERMILION BLK 15	OFFSHORE-STATE	VERMILION BLK 14	929014	MISSISSIPPI			
VIVIAN	CADDO	CADDO PINE ISLAND	111694	CATAHOULA	HANCOCK	CATAHOULA CREEK	003576
WASKOM	CADDO	GREENWOOD-WASKOM	290197	DEXTER WEST	WALTHALL	DEXTER	190316
WEST CAMERON BLK 2	OFFSHORE-STATE	CREOLE	169442	EUCUTTA	WAYNE	EUCUTTA EAST	229498
WEST CAMERON BLK 32	OFFSHORE-STATE	WEST CAMERON BLK 33	935033	HEIDELBERG	JASPER	HEIDELBERG CENTRAL	313853
WEST DELTA BLK 25	OFFSHORE-STATE	WEST DELTA BLK 27	942027	LA GRANGE	ADAMS	LAGRANGE	003373
WEST MONROE	QUACHITA	DREW SOUTH	202548	LEEVES CREEK	ADAMS	LEEVES CREEK	411785
WILD COW CREEK	BEAUREGARD	COWPEN CREEK	166636	MIDDLE EAST FORK	SMITH	EAST FORK MIDDLE	006824
WISE	WEBSTER	COTTON VALLEY	164156	MT OLIVE	SMITH	MOUNT OLIVE	489091
ZENORIA	LASALLE	LITTLE CREEK	418412	MT OLIVE	COVINGTON	MOUNT OLIVE	489091
ZENORIA-LITTLE CREEK	GRANT	LITTLE CREEK	418412	REDBUG NW	WILKINSON	REDBUG NORTH	006191
ZENORIA-LITTLE CREEK	LASALLE	LITTLE CREEK	418412				
				MISSOURI			
MICHIGAN				BELGIUM BOTTOMS	PLATTE	RIVERSIDE	603992
ADDISON	OAKLAND	ADDISON 12-5N-11E	003361	BLUE SPRING DISTRICT SOUTH	JACKSON	SOUTH DISTRICT	002691
ALBION TWP	CALHOUN	ALBION-PULASKI-SCIPIO-TRND	007914	FLORISSANT DOME	JACKSON	SOUTH DISTRICT	002691
ASHLAND	NEWAYGO	ASHLAND SEC 8	007703	RICHARDS	ST LOUIS	FLORISSANT	002175
AURELIUS	INGHAM	AURELIUS 24-2N-2W	002765	KNOCHS	CASS	CLARK-MILLER	145619
BAGLEY	OTSEGO	BAGLEY 21-30N-3W	002770	RICHARDS-STOTESBURY	VERNON	STOTESBURY	002596
BAGLEY SEC 14	OTSEGO	BAGLEY 21-30N-3W	002770				
BEAR LAKE	ANTRIM	BEAR LAKE 01-23N-15W	002777	MONTANA			
BEAVER SEC 31	MANISTEE	BEAR LAKE 01-23N-15W	002777	ANTELOPE	GARFIELD	CAT CREEK	125365
	BAY	WILLIAMS	769748				

Table 6. Fields Not Officially Recognized by State Regulatory Agencies

Alias Field	County Name	Valid Field Name	Field Code	Alias Field	County Name	Valid Field Name	Field Code
BLACKJACK	LIBERTY	BLACK JACK	068399	CANYON LARGO	RIO ARRIBA	BALLARD	036746
CAT CREEK EAST DOME	GARFIELD	CAT CREEK	125365	CAVE	EDDY	GRAYBURG-JACKSON	286570
CAT CREEK MOSBY DOME	PETROLEUM	CAT CREEK	125365	CHACO CANYON	SAN JUAN	SAN JUAN	003683
CAT CREEK WEST DOME	PETROLEUM	CAT CREEK	125365	CHACON	RIO ARRIBA	LINDRITH WEST	415265
CHELSEA	ROOSEVELT	CHELSEA CREEK	010254	CHACON	SANDOVAL	LINDRITH WEST	415265
CONRAD BUTTE	TOOLE	LEDGER	407455	CHAMBERS	LEA	TOWNSEND	714618
CONRAD BUTTE	PONDERA	LEDGER	407455	COMPANERO	RIO ARRIBA	BASIN	042233
CORAL CREEK	FALLON	LOOKOUT BUTTE	426690	COMPANERO EAST	RIO ARRIBA	BLANCO	070724
CUT BANK NORTH	GLACIER	CUT BANK	175565	CONNER	SAN JUAN	CONNOR	157982
CUT BANK SW	PONDERA	CUT BANK	175565	COOPER JAL	LEA	JALMAT	353905
CUT BANK WEST	GLACIER	CUT BANK	175565	CULWIN	EDDY	SHUGART	654481
CUTBANK AND REAGAN	GLACIER	CUT BANK	175565	DENTON SE	LEA	DENTON	188580
DARLING	TOOLE	CUT BANK	175565	DOGIE CANYON	RIO ARRIBA	BLANCO SOUTH	070848
DARLING	GLACIER	CUT BANK	175565	DRICKEY	CHAVES	CAPROCK	118917
DARLING NORTH	TOOLE	CUT BANK	175565	DUFFERS POINT	SAN JUAN	DUFFERS POINT	204879
DARLING NORTH	GLACIER	CUT BANK	175565	EAVES	LEA	JALMAT	353905
DARLING WEST	GLACIER	CUT BANK	175565	ELLIOTT	LEA	WANTZ	748442
FLAT LAKE WEST	SHERIDAN	FLAT LAKE	243893	EUNICE	LEA	EUNICE MONUMENT	229901
GORMAN COULEE	CHOUTEAU	COAL MINE COULEE	013355	FOREST	EDDY	SQUARE LAKE	672500
GYPSY NORTH	PONDERA	GYPSY BASIN	296181	FOUR MILE WEST	EDDY	FOUR MILE DRAW WEST	252693
KINYON COULEE AND AREA	TOOLE	KINYON COULEE	380780	GALLINA	CHAVES	TOMAHAWK	712231
LONE TREE	SHERIDAN	FLAT LAKE	243893	GOLDEN EAGLE	EDDY	CATCLAW DRAW	125737
LONERIDER	ROOSEVELT	LONE RIDER	009451	GONZALES	RIO ARRIBA	BLANCO	070724
MIDDLE DRY CREEK	CARBON	DRY CREEK MIDDLE	203607	GRAYBURG-KEELY	EDDY	GRAYBURG-JACKSON	286570
MIDWAY	PONDERA	BRADY	087651	HAMMOND	RIO ARRIBA	BLANCO SOUTH	070848
MOSBY	GARFIELD	CAT CREEK	125365	HARDY	LEA	EUMONT	229808
MOSSER	YELLOWSTONE	MOSSER DOME	003657	HARRIS MESA	SAN JUAN	OTERO	530245
PINE NORTH	DAWSON	PINE	556450	HOPE	SAN JUAN	HOPE SOUTH	331672
PINE SOUTH	WIBAUX	PINE	556450	IGNACIO SOUTH	SAN JUAN	LOS PINOS NORTH	428023
PINE SOUTH	FALLON	PINE	556450	IGNACIO-BLANCO	SAN JUAN	BLANCO	070724
RABBIT HILLS NW	BLAINE	RABBIT HILLS	582179	INDIAN HILLS	EDDY	INDIAN BASIN	345014
RANCH CREEK	POWDER RIVER	BELL CREEK	053293	INDIAN HILLS NORTH	EDDY	INDIAN BASIN	345014
SHERARD WEST	BLAINE	SHERARD	650792	JAL	LEA	JALMAT	353905
SIX SHOOTER	SWEET GRASS	SIXSHOOTER DOME	014286	LA JARA	RIO ARRIBA	CHOZA MESA	141122
SQUAW COULEE	HILL	TIGER RIDGE	707727	LAHUERTA	EDDY	LA HUERTA	391487
SUMATRA EAST	ROSEBUD	SUMATRA	687861	LANE MIDDLE	LEA	INBE	344766
SUMATRA NW	ROSEBUD	SUMATRA	687861	LARGO WEST	SAN JUAN	BLANCO	070724
SUMATRA WEST	SUMATRA	SUMATRA	687861	LEO EAST	EDDY	SHUGART NORTH	654512
WAGONTRAIL	RICHLAND	WAGON TRAIL	744319	LEONARD	LEA	LEONARD SOUTH	410824
WILLS CREEK	FALLON	CABIN CREEK	110102	LOOP 18	LEA	WANTZ	748442
				LYNCH NORTH	LEA	TEAS	699527
				MID-BELL LAKE	LEA	BELL LAKE MIDDLE	053350
				MILLMAN NORTH	EDDY	MILLMAN EAST	475473
				NICHOLS	EDDY	ARTESIA	026776
				NIPP	SAN JUAN	WAW	002964
				OTERO POINT LOOKOUT	SANDOVAL	OTERO	530245
				PARRISH RANCH	EDDY	DAGGER DRAW NORTH	178235
				PEARL NORTH	LEA	PEARL	545964
				PENJACK	CHAVES	PECOS SLOPE SOUTH	007165
				PRAIRIE CISCO SOUTH	ROOSEVELT	PRAIRIE SOUTH	571006
				PREMIER	EDDY	GRAYBURG-JACKSON	286570
				RED BLUFF SOUTH	EDDY	RED BLUFF	590026
				RED LAKE NORTH	EDDY	RED LAKE EAST	591142
				ROBINSON	EDDY	MALJAMAR	442170
				ROBINSON	LEA	MALJAMAR	442170
				ROBINSON NORTH	EDDY	MALJAMAR	442170
				SAN YSIDRO	SANDOVAL	RIO PUERCO	009118
				SKAGGS NORTH (OLD)	LEA	NADINE WEST	003660
				WILSON NORTH	LEA	EUMONT	229808
				WILSON PENN	LEA	WILSON	771887
NEBRASKA				NEW YORK			
AUE	KIMBALL	AUE-GRIFFITH	030560	ADRIAN	STEUBEN	ADRIAN REEF	004535
BASS	KIMBALL	SKELLY	659201	ALDEN-LANCASTER NORTH	ERIE	CLARENCE	145013
BED CANYON NORTH	FRONTIER	BED CANYON	051123	ALLEGANY	ALLEGANY	RICHBURG	599404
BURDICK	KIMBALL	RUSSELL	619882	ALLEGANY STATE PARK	CATTARAUGUS	LIMESTONE	016950
C BAR H	CHEYENNE	C-H	110423	AMITY	ALLEGANY	CORBIN HILL	161068
CHUG	KIMBALL	HOFFMAN	326340	ARKWRIGHT	CHAUTAUQUA	SHERIDAN	650885
CUTTHROAT	MORRILL	MATADOR	452214	BELLONA	YATES	PENN YAN NORTH	549384
DIVIDE	BANNER	BULL CANYON	102485	BENTON STATION	YATES	PENN YAN NORTH	549384
DIX SOUTH	KIMBALL	SUSAN	690713	BOLIVAR	ALLEGANY	RICHBURG	599404
DURLAND	KIMBALL	TORGEON	687861	BRANT	ERIE	BRANT-EDEN	011074
FELICONCOLOR	CHEYENNE	POTTER SW	568695	BROCKTON	CHAUTAUQUA	LAKESHORE	011184
FOOT HILL	BANNER	FOOTHILLS	248125	BUSTI WEST	CHAUTAUQUA	LAKESHORE	011184
GAYLORD	CHEYENNE	JUELFIS-GAYLORD	365805	CALEDONIA	LIVINGSTON	UHLEY CORNERS-CALEDONIA	011285
GRIFFITH	KIMBALL	AUE-GRIFFITH	030560	CHAFFEE	ERIE	CHAFFEE-ARCADE	011680
HACKBERRY	BANNER	KENMAC	374696	CLARK	CHAUTAUQUA	POLAND	583240
HARRIS	KIMBALL	LONG	425264	COLDEN EAST	ERIE	GLENWOOD	276959
HAWTHORNE	KIMBALL	ENDERS	224933	DEWITTVILLE	CHAUTAUQUA	LAKESHORE	011184
HEIN	KIMBALL	SLOSS	002064	DUNDEE	YATES	WAYNE-DUNDEE	752910
HENDRIKS SW	CHEYENNE	PILLAR	556067	EDEN	ERIE	BRANT-EDEN	011074
HERBERT	KIMBALL	KIMBALL	378719	ELMA CENTER	ERIE	SENECA WEST	644409
HERBOLDSHEIMER	CHEYENNE	SLAMA	660100	EVANS	ERIE	LAKEVIEW	398927
ILLUSTRIOUS	KIMBALL	KIMBALL	378719	FALLS WEST	ERIE	COLDEN	152221
LUKES	KIMBALL	KIMBALL	378719	FARNHAM	ERIE	LAKEVIEW	398927
MACKLIN CANYON	HITCHCOCK	DRY CREEK	203602	FAYETTE	SENECA	FAYETTE-WATERLOO	010398
MADDEN	KIMBALL	SUSAN	690713	FREDONIA REEF	CHAUTAUQUA	FREDONIA	265642
MARION	KIMBALL	SLOSS	002064	FULTON	OSWEGO	FULTON NORTH	260567
MCDOWELL STATE	DAWSON	BAR THREE	041396	GERRY	CHAUTAUQUA	GERRY-CHARLOTTE	014671
MIDWAY NORTH	RED WILLOW	MIDWAY	472745	GLENWOOD-SOUTH WALES	ERIE	WALES SOUTH	080005
MISSOURI RIDGE	RED WILLOW	MIDWAY	472745	HAMBURG	ERIE	ORCHARD PARK-HAMBURG	010577
NEBRIL	BANNER	PETROLEUM STATE	552598	HARRISON	STEUBEN	HARRISON NW	006213
NELSON	KIMBALL	HIRONOMOUS	002721	HARTFIELD	CHAUTAUQUA	LAKESHORE	011184
NIEMANN	CHEYENNE	ENGELLAND	225181	HARTSON SWAMP	CHAUTAUQUA	LAKESHORE	011184
PINE VALLEY	MORRILL	LINDBERG	414971	HARTSON SWAMP SOUTH	CHAUTAUQUA	LAKESHORE	011184
POUNDS	KIMBALL	POUND	002070	HAVENS CORNERS	YATES	PENN YAN NORTH	549384
PRAIRIE DOG CREEK	HARLAN	ALMA SOUTH	012564	HOLCOMB	ONTARIO	BLOOMFIELD EAST	074382
Roadside	HITCHCOCK	DRY CREEK NORTH	203609	INDEPENDENCE	ALLEGANY	BEECH HILL-INDEPENDENCE	051746
ROUNDS	KIMBALL	SIMPSON	657085	IRVING	CHAUTAUQUA	LAKESHORE	011184
SAND CREEK	CHEYENNE	JOHNSON	361797	IRVING	ERIE	LAKEVIEW	398927
SHELDA WEST	KIMBALL	DRAW	202269	JAMISON	ERIE	BUFFALO CREEK	013069
SHORTS	CHEYENNE	SHORT	653737	KENNEDY FARMS	LIVINGSTON	GROVELAND	292832
SIGNET	KIMBALL	MINTKEN	478015	LA GRANGE	WYOMING	LEICESTER	408716
SILVER CREEK SOUTH	RED WILLOW	SILVER CREEK	656186	LAKE SHORE	CHAUTAUQUA	LAKESHORE	011184
SLOSS STATE	KIMBALL	SLOSS	002064	LAMBERTON	CHAUTAUQUA	LAKESHORE	011184
SWANSON LAKE	HITCHCOCK	DRY CREEK	203602	LEON	CATTARAUGUS	LAKESHORE	011184
SWEARINGEN NW	KIMBALL	SWEARINGEN	692085	LILYDALE	CHAUTAUQUA	LAKESHORE	011184
THOMPSON CANYON	HITCHCOCK	MEEKER CANAL	465626	MARKS CORNERS	CHAUTAUQUA	LAKESHORE	011184
THORPE	KIMBALL	THORP	002071	MARSHFIELD	ERIE	COLLINS NORTH	154132
TRAVIS	KIMBALL	JACINTO	352262	MAYNARD	CHAUTAUQUA	LAKESHORE	011184
TREND	BANNER	IDLE ACRES	343660	MILL CREEK	CATTARAUGUS	LAKESHORE	011184
VAN PELT	BANNER	ROH	610883	MINA	CHAUTAUQUA	LAKESHORE	011184
VOGT	BANNER	BULL CANYON	102485	MUD LAKE WEST	CHAUTAUQUA	LAKESHORE	011184
WHITNEY	CHEYENNE	WHIST	763477	NEW ALBION	CATTARAUGUS	LAKESHORE	011184
WOLVERINE	RED WILLOW	SILVER CREEK	656186	NEW OREGON	ERIE	COLLINS NORTH	154132
				NORTH CLYMER	CHAUTAUQUA	LAKESHORE	011184
NEW MEXICO							
ALLISON MIDDLE	LEA	VADA	731922				
ALLISON MIDDLE	ROOSEVELT	VADA	731922				
ALSUP	RIO ARRIBA	BLANCO EAST	070786				
ANGELL	EDDY	MILLMAN EAST	475473				
ANGELS PEAK (OLD)	SAN JUAN	BASIN	042233				
ATOKA EAST	EDDY	RED LAKE	591111				
BAGLEY NE	LEA	BAGLEY NORTH	035103				
BAGLEY SE	LEA	BAGLEY NORTH	035103				
BARKER DOME SOUTH	SAN JUAN	VERDE	736100				
BATTLE AXE	LEA	BATTLEAXE	043752				
BAUM NORTH	LEA	BAUM	044031				
BEAUTIFUL MOUNTAIN	SAN JUAN	BIG GAP	061702				
BENSON SOUTH	EDDY	HACKBERRY NORTH	298267				
BLANCO NE	SAN JUAN	BLANCO	070724				
BLINEBRY WEST	LEA	LANGLIE-MATTIX	401252				
BLUITT	ROOSEVELT	ALLISON	011851				
BLUITT EAST	ROOSEVELT	BLUITT (ASSOCIATED)	076335				
BUENA SUERTA	SAN JUAN	BASIN	042233				

Table 6. Fields Not Officially Recognized by State Regulatory Agencies (Continued)

Alias Field	County Name	Valid Field Name	Field Code	Alias Field	County Name	Valid Field Name	Field Code
BALTIMORE NORTH	OKMULGEE	TIGER FLATS	707603	BRIDGEPORT SOUTH	CADDO	LOOKEBA EAST	426651
BANNER	KAY	GARRETT NW	266425	BRIDGEPORT SW	CADDO	BRIDGEPORT	091588
BANNER DISTRICT	KAY	GARRETT NW	266425	BRIDGEPORT WEST	BLAINE	BRIDGEPORT	091588
BANNER SCHOOL SW	LINCOLN	CHANDLER NW	132194	BRIDGEPORT WEST	CADDO	BRIDGEPORT	091588
BANNER WEST	KAY	GARRETT NW	266425	BRISTOW DISTRICT NORTH	CREEK	BRISTOW NORTH	092735
BARR	GARFIELD	SOONER TREND	665959	BRITTON NORTH	OKLAHOMA	BRITTON	092952
BARR NE	GARFIELD	SOONER TREND	665959	BRITTON SOUTH (OSWEGO)	OKLAHOMA	BRITTON SOUTH	093045
BARR SE	GARFIELD	SOONER TREND	665959	BROCK WEST	CARTER	HEWITT	319464
BARR SOUTH	GARFIELD	SOONER TREND	665959	BROKEN ARROW	TULSA	BROKEN ARROW DISTRICT	093603
BARR SW	GARFIELD	SOONER TREND	665959	BROOKINS	OKMULGEE	BRINTON	092456
BARR WEST	GARFIELD	SOONER TREND	665959	BROWN WEST	GARFIELD	SOONER TREND	665959
BARTLESVILLE	OSAGE	BARTLESVILLE-DEWEY	041458	BROYLES EAST	PAYNE	BROYLES	096703
BARTLESVILLE	WASHINGTON	BARTLESVILLE-DEWEY	041458	BRUCE EAST	CREEK	BRUCE DISTRICT EAST	096827
BARTLETT	OKMULGEE	COALTON	150206	BRUNER-VERN	TULSA	RED FORK DISTRICT	590832
BARTLETT	MCINTOSH	COALTON	150206	BRYANT NE	OKMULGEE	HENRYETTA DISTRICT	317046
BAYOU	CARTER	HEWITT	319464	BUCHNER	HUGHES	ADAMS DISTRICT	003481
BEAVER	STEPHENS	MARLOW DISTRICT	448649	BUCKEY	OKFUSKEE	CASTLE EAST	124838
BEAVER NW	GRADY	MARLOW DISTRICT	448649	BUFFALO SOUTH	HARPER	MOCANE-LAVERNE GAS AREA	480070
BEAVER SE	STEPHENS	MARLOW DISTRICT	448649	BURBANK SOUTH	BURBANK	BURBANK	103663
BEAVER-PANHANDLE	BEAVER	MOCANE-LAVERNE GAS AREA	480070	BURLINGTON SE	OSAGE	DRIFTWOOD SW	202734
BEAVER-PANHANDLE WEST	BEAVER	MOCANE-LAVERNE GAS AREA	480070	BURNS	STEPHENS	MARLOW DISTRICT	448649
BEBEE	PONTOTOC	BEBEE-KONAWA SW	050565	BURNS	COMANCHE	MARLOW DISTRICT	448649
BEBEE EAST (OLD)	PONTOTOC	BEBEE-KONAWA SW	050565	BURNS	GRADY	MARLOW DISTRICT	448649
BEBEE NORTH	POTTAWATOMIE	BEBEE-KONAWA SW	050565	BURNS FLAT SW	WASHITA	BURNS FLAT	105720
BEBEE NORTH	SEMINOLE	BEBEE-KONAWA SW	050565	BURNS WEST	COMANCHE	STERLING	679832
BEBEE	PONTOTOC	BEBEE-KONAWA SW	050565	BUTCHER	PAYNE	INGALLS	345975
BEETS-RAPP	OKMULGEE	TIGER FLATS	707603	BUTLER	MUSKOGEE	YAHOLA DISTRICT	784991
BEETS-RAPP WEST	OKFUSKEE	OKFUSKEE DISTRICT EAST	521991	BUTLER (NEW)	MUSKOGEE	COLE DISTRICT	152469
BEGGS	OKMULGEE	BEGGS DISTRICT	052239	BUTLER (NEW)	OKMULGEE	COLE DISTRICT	152469
BEGGS DISTRICT NORTH	OKMULGEE	BEGGS DISTRICT	052239	BUTLER-CUSTER NW	CUSTER	HAMMON EAST	000293
BEGGS DISTRICT SOUTH	OKMULGEE	BEGGS DISTRICT	052239	BUTLER-CUSTER SW	CUSTER	CARPENTER NE	121256
BEGGS SOUTH	OKMULGEE	BEGGS DISTRICT	052239	BUTNER NW	SEMINOLE	CROMWELL SOUTH	171302
BELLEVUE SOUTH	CREEK	BELLVUE SOUTH	054571	BUTNER SW	SEMINOLE	WEWOKA DISTRICT NORTH	761796
BELLVUE SOUTH	CREEK	BELLVUE SOUTH	054571	BU-VI-BAR	NOBLE	SAMS	627541
BELMONT	OSAGE	DOMES-POND CREEK	196518	BYARS	POTTAWATOMIE	BYARS NE	108678
BERLIN	ROGER MILLS	CARPENTER	121242	BYARS	MCCLAIN	BYARS NE	108678
BERLIN EAST	BECKHAM	CARPENTER	121242	BYARS NORTH	POTTAWATOMIE	BYARS NE	108678
BERLIN NE	BECKHAM	CARPENTER	121242	BYARS TOWNSITE	MCCLAIN	BYARS EAST	108647
BERLIN NORTH	ROGER MILLS	CHEYENNE WEST	137681	BYARS WEST	MCCLAIN	BYARS SW	108771
BERLIN NW	ROGER MILLS	CHEYENNE WEST	137681	BYNG NE	PONTOTOC	ALLEN DISTRICT	011231
BERLIN WEST	ROGER MILLS	DEMPSEY	187986	BYNG NORTH	PONTOTOC	ALLEN DISTRICT	011231
BESSIE	WASHITA	BREATHWAITE	000437	BYNG NW	SEMINOLE	ALLEN DISTRICT	011231
BESSIE NORTH	WASHITA	BREATHWAITE	000437	BYRON SW	ALFALFA	AMORITA SOUTH	016377
BETHEL WEST	SEMINOLE	BETHEL	058937	CACHE CREEK EAST	COTTON	CACHE CREEK	111291
BETTS	OSAGE	ATLANTIC	029599	CADDO DEEP	CARTER	CADDO	111539
BETTS-RAPP	OKMULGEE	TIGER FLATS	707603	CADDO NORTH	CARTER	CADDO	111539
BETTS-RAPP WEST	OKFUSKEE	OKFUSKEE DISTRICT EAST	521991	CALUMET	CANADIAN	WATONGA-CHICKASHA TREND	751774
BIG BEND SOUTH	OSAGE	BIG BEND	060943	CALUMET NW	CANADIAN	WATONGA-CHICKASHA TREND	751774
BIG HORSE DISTRICT	OSAGE	DOMES-POND CREEK	196518	CALVIN	CALVIN	CALVIN SOUTH	114267
BIGHART	OSAGE	BARNSDALL	040001	CALVIN NE	HUGHES	SHADY GROVE WEST	646638
BILBO	MARSHALL	MADILL	039876	CALVIN SW	HUGHES	CALVIN SOUTH	114267
BILBY	WAGNER	BILBY DISTRICT	060922	CAMARCO NE	DEWB	PUTNAM	575633
BILLINGSLEA	CREEK	IRON POST	348626	CAMARGO NORTH	DEWEY	PUTNAM	575633
BINGER EAST	CADDO	BINGER	065004	CAMARGO WEST	DEWEY	VICI SW	737581
BINGER SE	CADDO	BINGER NE	065006	CAMERON NW	LE FLORE	CAMERON	114670
BINGER WEST	CADDO	EAKLY-WEATHERFORD TREND	010255	CAMP	STEPHENS	SHO-VEL-TUM	653086
BISHOP NW	ELLIS	BISHOP	066120	CAMP	CARTER	SHO-VEL-TUM	653086
BISHOP SE	ELLIS	BISHOP	066120	CAMP CREEK	BEAVER	MOCANE-LAVERNE GAS AREA	480070
BISHOP SOUTH	ELLIS	BISHOP	066120	CAMP CREEK NW	BEAVER	MOCANE-LAVERNE GAS AREA	480070
BISON EAST	GARFIELD	SOONER TREND	665959	CAMP CREEK SW	BEAVER	MOCANE-LAVERNE GAS AREA	480070
BISON NE	GARFIELD	SOONER TREND	665959	CAMP NW	STEPHENS	SHO-VEL-TUM	653086
BISON NORTH	GARFIELD	SOONER TREND	665959	CAMP SE	CARTER	SHO-VEL-TUM	653086
BISON NW	GARFIELD	SOONER TREND	665959	CAMPBELL EAST	MAJOR	CAMPBELL	115538
BISON SW	GARFIELD	SOONER TREND	665959	CAMPBELL NORTH	MAJOR	CAMPBELL	115538
BISON WEST	GARFIELD	SOONER TREND	665959	CAMPBELL NW	MAJOR	CAMPBELL	115538
BIXBY	TULSA	BIXBY-JENKS DISTRICT	067396	CAMPBELL SOUTH	MAJOR	CAMPBELL	115538
BLACK BEAR CREEK	STEPHENS	KNOX	384106	CAMPBELL WEST	MAJOR	CEDARDALE NE	128365
BLACKWELL EAST	KAY	ALTWINE WEST	031211	CAMRICK	TEXAS	CEDARDALE NE	128365
BLANCHARD SE	MCCLAIN	WASHINGTON DISTRICT	750271	CAMRICK EAST	BEAVER	CAMRICK DISTRICT	116065
BLANCHARD SOUTH	MCCLAIN	WASHINGTON DISTRICT	750271	CAMRICK SE	TEXAS	CAMRICK DISTRICT	116065
BLANTON SOUTH	GARFIELD	SOONER TREND	665959	CANADIAN (OLD)	PITTSBURG	CANADIAN	116282
BLOCKER SE	PITTSBURG	KINTA	380610	CANADIAN NE	PITTSBURG	CANADIAN	116282
BLOCKER SOUTH	PITTSBURG	KINTA	380610	CANADIAN SOUTH	PITTSBURG	REAMS SE	589344
BLUE HILL	MCCLAIN	WASHINGTON DISTRICT	750271	CANFIELD	PAWNEE	BLACKBURN EAST	068771
BLUE RIBBON	MCCLAIN	WASHINGTON DISTRICT	750271	CANTON EAST	BLAINE	WATONGA-CHICKASHA TREND	751774
BLUFF CITY	JEFFERSON	SEAY	618973	CANTON SOUTH	DEWEY	WATONGA-CHICKASHA TREND	751774
BLUTCHER	OKLAHOMA	BLUCHER	047723	CANTON SOUTH	DEWEY	WATONGA-CHICKASHA TREND	751774
BOLLING SPRINGS NW	WOODWARD	WOODWARD NORTH	778499	CANTON SW	DEWEY	WATONGA-CHICKASHA TREND	751774
BOKOSHE	LE FLORE	KINTA	380610	CANUTE EAST	WASHITA	CANUTE NORTH	118235
BOKOSHE EAST	LE FLORE	KINTA	380610	CANYON CITY SW	CADDO	LOOKEBA	426649
BOOCH	MUSKOGEE	BALD HILL	035878	CANYON CITY SW	CANADIAN	LOOKEBA EAST	426651
BOOCH SAND	MUSKOGEE	BALD HILL	035878	CAPTAIN CREEK SW	OKLAHOMA	CAPTAIN CREEK WEST	119227
BOWDEN	TULSA	RED FORK DISTRICT	590832	CARLETON NE	BLAINE	WATONGA-CHICKASHA TREND	751774
BOWDEN	CREEK	RED FORK DISTRICT	590832	CARLETON SE	BLAINE	WATONGA-CHICKASHA TREND	751774
BOWRING	OSAGE	DOMES-POND CREEK	196518	CARLTON NE	BLAINE	WATONGA-CHICKASHA TREND	751774
BOWRING WEST	OSAGE	DOMES-POND CREEK	196518	CARMEN EAST	ALFALFA	LAMBERT SE	399361
BOYD NE	BEAVER	DOMBEY	196239	CARMEN NE	ALFALFA	LAMBERT SE	399361
BOYD SE	BEAVER	CAMRICK GAS AREA	116127	CARMEN NORTH	ALFALFA	LAMBERT SE	399361
BOYLE	MUSKOGEE	BALD HILL	035878	CARMEN SW	ALFALFA	RINGWOOD	602225
BRACE EAST	WOODS	AVARD NW	031490	CARNEY	PITTSBURG	BROOKEN	094054
BRACE NE	WOODS	AVARD NW	031490	CARNEY NE	LINCOLN	RED MOUND	591514
BRADLEY	GRADY	GOLDEN TREND	278587	CARPENTER EAST	CUSTER	CANUTE NORTH	118235
BRADLEY DISTRICT	GARVIN	GOLDEN TREND	278587	CARPENTER SW	BECKHAM	CARPENTER	121242
BRADLEY DISTRICT	GRADY	GOLDEN TREND	278587	CARPENTER WEST	ROGER MILLS	CARPENTER	121242
BRADLEY DISTRICT EAST	MCCLAIN	GOLDEN TREND	278587	CARPENTER WEST	BECKHAM	CARPENTER	121242
BRADLEY DISTRICT NORTH	GRADY	GOLDEN TREND	278587	CARSON NE	HUGHES	CARSON	121862
BRADLEY DISTRICT SE	GRADY	GOLDEN TREND	278587	CARSON NORTH	HUGHES	CARSON	121862
BRADLEY EAST	MCCLAIN	GOLDEN TREND	278587	CARSON NW	HUGHES	CARSON WEST	122017
BRADLEY NE	GRADY	CURTY SW	175131	CARSON SOUTH	HUGHES	LAMAR EAST	399082
BRADLEY NORTH	GRADY	GOLDEN TREND	278587	CARTER-KNOX	STEPHENS	KNOX	384106
BRADLEY NW	GRADY	GOLDEN TREND	278587	CARTER-KNOX	GRADY	KNOX	384106
BRADLEY SE	GRADY	GOLDEN TREND	278587	CARTERSVILLE	SEQUOYAH	KINTA	380610
BRADLEY SOUTH	GRADY	GOLDEN TREND	278587	CARTERSVILLE	HASKELL	KINTA	380610
BRADLEY SW	GRADY	GOLDEN TREND	278587	CARTERSVILLE	LE FLORE	KINTA	380610
BRADLEY WEST	GRADY	GOLDEN TREND	278587	CARTERSVILLE NW	HASKELL	KINTA	380610
BRADY EAST	GARVIN	HOOVER	331362	CARTERSVILLE SW	HASKELL	KINTA	380610
BRADY NE	GARVIN	HOOVER	331362	CARTERSVILLE WEST	HASKELL	KINTA	380610
BRADY SE	GARVIN	HOOVER	331362	CARTHAGE NE	TEXAS	CARTHAGE DISTRICT NE	122606
BRAMAN EAST	KAY	BLACKWELL-NEWKIRK GAS AREA	011069	CARTHAGE NORTH	TEXAS	CARTHAGE GAS AREA	122606
BRAMAN SE	KAY	BRAMAN DISTRICT SE	088116	CARY	OKFUSKEE	OKEMAH NORTH	521819
BRANSTETTER	OSAGE	BRANSTETTER DISTRICT	089077	CASHION EAST	LOGAN	EDMOND WEST	214586
BREATHWAITE NW	WASHITA	BREATHWAITE	000437	CASHION EAST	LOGAN	EDMOND WEST	214586
BREATHWAITE WEST	WASHITA	BREATHWAITE	000437	CASHION NORTH	LOGAN	SOONER TREND	665959
BRECKENRIDGE	GARFIELD	ENID NE	225553	CASHION NW	KINGFISHER	SOONER TREND	665959
BRECKENRIDGE NORTH	GARFIELD	ENID NE	225553	CASHION SW	LOGAN	SOONER TREND	665959
BRECKENRIDGE NW	GARFIELD	ENID NE	225553	CASTLE (OLD)	OKFUSKEE	CASTLE SW	125117
BRECKENRIDGE SW	GARFIELD	ENID NE	225553	CASTLE NE	OKFUSKEE	MORSE DISTRICT	486394

Table 6. Fields Not Officially Recognized by State Regulatory Agencies

Alias Field	County Name	Valid Field Name	Field Code	Alias Field	County Name	Valid Field Name	Field Code
CASTLE NORTH	OKFUSKEE	MORSE DISTRICT	486394	COOKIETOWN EAST	COTTON	SOLDIER CREEK	664781
CASTLE SOUTH	OKFUSKEE	CASTLE SW	125117	COOPER EAST	KINGFISHER	ALTONA	013928
CATALE	ROGERS	CATALE DISTRICT	125644	COOPER NE	KINGFISHER	SOONER TREND	665959
CATESBY NE	ELLIS	MOCANE-LAVERNE GAS AREA	480070	COOPER NORTH	BLAINE	SOONER TREND	665959
CATESBY NW	ELLIS	CATESBY NORTH	125830	COOPER SE	BLAINE	ALTONA	013928
CATOOSA	ROGERS	CATOOSA DISTRICT	126419	COOPER SOUTH	BLAINE	COOPER	159723
CEDAR SPRINGS EAST	MAJOR	OKEENE NW	521495	COOPER SW	BLAINE	COOPER	159723
CEDAR SPRINGS SOUTH	MAJOR	OKEENE NW	521495	COPAN	WASHINGTON	BARTLESVILLE-DEWEY	041458
CEDARDALE SW	WOODWARD	CHESTER WEST	136751	CORA	WOODS	AVARD NW	031490
CEDARS (OLD)	LE FLORE	CEDARS	128458	CORDELL NW	WASHITA	BURNS FLAT	105720
CEDARS DISTRICT	LE FLORE	CEDARS	128458	CORDELL SW	WASHITA	BURNS FLAT	105720
CEDARS SW	LE FLORE	CEDARS	128458	CORDELL WEST	WASHITA	BURNS FLAT	105720
CEDARS WEST	LE FLORE	CEDARS	128458	CORINE	WAGONER	CORINE DISTRICT	181521
CEMENT EAST	GRADY	CEMENT	128985	CORN	CLEVELAND	CORN DISTRICT	161867
CEMENT MIDDLE	CADDO	CEMENT	128985	CORN SW	CLEVELAND	CORN DISTRICT	161867
CEMENT NORTH	CADDO	VERDEN	736118	CORN WEST	CLEVELAND	CORN DISTRICT	161867
CEMENT WEST	CADDO	CEMENT	128985	COTTINGHAM SOUTH	PAYNE	AGRA WEST	005186
CENTERPOINT NE	POTTAWATOMIE	CENTERPOINT	129574	COTTONWOOD	CREEK	MANNFORD	444030
CENTERPOINT SOUTH	POTTAWATOMIE	CENTERPOINT	129574	COTTONWOOD SW	CADDO	VERDEN	736118
CENTRAHOMA MIDDLE	COAL	CENTRAHOMA	129853	COUNCIL HILL	MUSKOGEE	COUNCIL HILL DISTRICT	185024
CENTRAHOMA NE	COAL	TUPELO NE	721059	COUNTRY CLUB	OSAGE	TURLEY DISTRICT	721958
CENTRAHOMA SW	COAL	CENTRAHOMA	129853	COUNTRY LINE	STEPHENS	SHO-VEL-TUM	653086
CENTRAL SCHOOL SOUTH	LOGAN	COYLE SOUTH	167287	COUNTY LINE	CARTER	SHO-VEL-TUM	653086
CENTRAL SCHOOL WEST	LOGAN	COYLE SOUTH	167287	COUNTY LINE POOL	CREEK	LINCREEK DISTRICT	414754
CERES SE	NOBLE	CERES SOUTH	130504	COUNTY LINE POOL	LINCOLN	LINCREEK DISTRICT	414754
CERES SW	NOBLE	CERES SOUTH	130504	COVINGTON	GARFIELD	COVINGTON WEST	165923
CHANDLER NORTH	LINCOLN	CHANDLER NW	132194	COVINGTON NW	GARFIELD	COVINGTON WEST	165923
CHANDLER WEST	LINCOLN	CHANDLER	132194	COWAN	OKFUSKEE	OKEMAH NORTH	521619
CHANEY	ELLIS	MOCANE-LAVERNE GAS AREA	480070	COWAN EAST	OKFUSKEE	OKEMAH NORTH	521619
CHANEY DELL EAST	ALFALFA	RINGWOOD	602225	COWAN WEST	OKFUSKEE	OKEMAH NORTH	521619
CHANEY DELL SE	ALFALFA	RINGWOOD	602225	COWETA	WAGONER	COWETA DISTRICT	166481
CHANEY DELL SOUTH	MAJOR	RINGWOOD	602225	COWETA DISTRICT EAST	WAGONER	COWETA DISTRICT	166481
CHANEY DELL WEST	ALFALFA	RINGWOOD	602225	COYOTE WEST	KINGFISHER	SOONER TREND	665959
CHANEY NORTH	ELLIS	MOCANE-LAVERNE GAS AREA	480070	CRANE WEST	CUSTER	PUTNAM	575633
CHANEY SOUTH	ELLIS	MOCANE-LAVERNE GAS AREA	480070	CRAWFORD NE	ROGER MILLS	CRAWFORD NW	168946
CHARLES PAGE	TULSA	PAGE DISTRICT	535555	CRESCENT	LOGAN	CRESCENT-LOVELL	169659
CHERRYVALE	ALFALFA	CHEROKITA TREND	136007	CRESCENT (OLD)	LOGAN	CRESCENT-LOVELL	169659
CHERRYVALE EAST	GRANT	CHEROKITA TREND	136007	CRESCENT NE	LOGAN	LOVELL SE	430131
CHESTER NORTH	MAJOR	CHEROKITA TREND	136007	CRESCENT SE	LOGAN	SOONER TREND	665959
CHEYARHA	SEMINOLE	CHESTER WEST	136751	CRESCENT SOUTH	KINGFISHER	SOONER TREND	665959
CHEYARHA SW	SEMINOLE	SEMINOLE	643956	CRESCENT SOUTH	LOGAN	SOONER TREND	665959
CHEYENNE EAST	ROGER MILLS	SEMINOLE	643956	CRESCENT SW	KINGFISHER	SOONER TREND	665959
CHEYENNE NW	ROGER MILLS	STRONG CITY DISTRICT	010199	CRESCENT SW	LOGAN	SOONER TREND	665959
CHEYENNE SW	ROGER MILLS	CHEYENNE WEST	137681	CRESCENT VALLEY NORTH	GRANT	RICH VALLEY	598938
CHEYENNE VALLEY EAST	MAJOR	CHEYENNE WEST	137681	CRESCENT WEST	LOGAN	SOONER TREND	665959
CHEYENNE VALLEY NE	MAJOR	CHEYENNE VALLEY	137278	CRESCENT-LOVELL SOUTH	LOGAN	SOONER TREND	665959
CHEYENNE VALLEY NW	MAJOR	CHEYENNE VALLEY	137278	CRESCENT-LOVELL SW	LOGAN	SOONER TREND	665959
CHEYENNE VALLEY SOUTH	MAJOR	CHEYENNE VALLEY	137278	CRINER EAST	MCCLAIN	PAYNE	545010
CHEYENNE VALLEY SE	MAJOR	CHEYENNE VALLEY	137278	CRINERVILLE	CARTER	BROCK	093355
CHEYHARA SW	SEMINOLE	SEMINOLE	643956	CROMWELL NORTH	OKFUSKEE	CROMWELL EAST	171240
CHICKASHA NE	GRADY	WATONGA-CHICKASHA TREND	751774	CROSS ROADS EAST	POTTAWATOMIE	WANETTE WEST	748380
CHICKASHA NORTH	GRADY	WATONGA-CHICKASHA TREND	751774	CROWDER	PITTSBURG	REAMS NW	589313
CHICKASHA NW	GRADY	WATONGA-CHICKASHA TREND	751774	CRUCE	STEPHENS	SHO-VEL-TUM	653086
CHICKASHA SE	GRADY	WATONGA-CHICKASHA TREND	751774	CRUCE DISTRICT	STEPHENS	SHO-VEL-TUM	653086
CHICKEN FARM	MUSKOGEE	MUSKOGEE DISTRICT	495323	CRUCE SE	STEPHENS	SHO-VEL-TUM	653086
CHILDERS LAKE DISTRICT	WAGONER	MCCRACKEN DISTRICT	485815	CURTIS EAST	WOODWARD	CEDARDALE NE	128365
CHILES RANCH	COAL	CHILES DOME	138766	CUSHING DISTRICT EAST	CREEK	CUSHING	175162
CHISM	MCCLAIN	BYARS NE	108678	CUSHING EAST	CREEK	CUSHING	175162
CHITWOOD SW	GRADY	CHITWOOD NW	140254	CUSHING LAKE	PAYNE	RIPLEY SE	602783
CHITWOOD WEST	GRADY	CHITWOOD NW	140254	CUSHING NEW	PAYNE	NORFOLK	511564
CLAGGETT	NOWATA	NOWATA-CLAGGETT	513982	CUSTER CITY	CUSTER	CUSTER CITY EAST	175425
CLARITA	COAL	CLARITA DISTRICT	145334	CUSTER CITY NE	CUSTER	CUSTER CITY NORTH	175425
CLARKSVILLE SW	WAGONER	TAFT DISTRICT	695853	DACOMA NE	ALFALFA	CHEROKEE WEST	135976
CLAUD	STEPHENS	SHO-VEL-TUM	653086	DACOMA NW	WOODS	CHEROKEE WEST	135976
CLEAR LAKE	BEAVER	CLEAR LAKE DISTRICT	147245	DACOMA SE	ALFALFA	CHEROKEE WEST	135976
CLEARVIEW	OKFUSKEE	CLEARVIEW DISTRICT	147524	DACOMA SOUTH	WOODS	CHEROKEE WEST	135976
CLEARVIEW DISTRICT NW	OKFUSKEE	CLEARVIEW DISTRICT	147524	DACOMA SOUTH	ALFALFA	CHEROKEE WEST	135976
CLEARVIEW EAST	OKFUSKEE	CLEARVIEW DISTRICT	147524	DACOMA WEST	WOODS	CHEROKEE WEST	135976
CLEARVIEW NW	OKFUSKEE	CLEARVIEW DISTRICT	147524	DAQUETT SE	LINCOLN	STROUD	685102
CLEARVIEW SE	OKFUSKEE	LYONS-QUINN	436457	DAGUE WEST	TEXAS	MOUSER	489587
CLEARVIEW SOUTH	OKFUSKEE	CLEARVIEW DISTRICT	147524	DALTON SOUTH	OSAGE	BARKER	039257
CLEARVIEW SW	OKFUSKEE	CLEARVIEW DISTRICT	147524	DAMON EAST	LATIMER	PANOLA SOUTH	013911
CLEO	MAJOR	RINGWOOD	602225	DANE	MAJOR	OKEENE NW	521495
CLEO EAST	MAJOR	RINGWOOD	602225	DANE NORTH	MAJOR	OKEENE NW	521495
CLEO NE	MAJOR	RINGWOOD	602225	DARBY	POTTAWATOMIE	ST LOUIS	674097
CLEO SOUTH	MAJOR	RINGWOOD	602225	DAVENPORT	LINCOLN	STROUD	685102
CLEO WEST	MAJOR	RINGWOOD	602225	DAVENPORT NE	LINCOLN	STROUD	685102
CLEVELAND SOUTH	PAWNEE	LAUDERDALE	403794	DAVENPORT SE	LINCOLN	STROUD	685102
CLIFFORD NORTH	KAY	BLACKWELL-NEWKIRK GAS AREA	011089	DAVENPORT SOUTH	LINCOLN	STROUD	685102
CLOTHIER SW	CLEVELAND	NORMAN NORTH	511905	DAVENPORT WEST	LINCOLN	DAVENPORT WEST DISTRICT	181643
CLYDE NE	GRANT	WAKITA TREND	745559	DAVIS EAST	MURRAY	DAVIS	182170
CLYDE NORTH	GRANT	WAKITA TREND	745559	DAVIS EAST (OLD)	MURRAY	DAVIS	182170
CLYDE SW	GRANT	CHEROKITA TREND	136007	DAWSON	DAWSON	DAWSON DISTRICT	182821
COAL	COAL	ASHLAND SOUTH	027863	DEANER	OKFUSKEE	LYONS-QUINN	436457
COFFEE CREEK	OKLAHOMA	EDMOND NE	214462	DEEP FORK	CREEK	IRON POST	348626
COFFEE CREEK DISTRICT	OKLAHOMA	EDMOND NE	214462	DEEP FORK DISTRICT NORTH	CREEK	IRON POST	348626
COFFEE CREEK DISTRICT SOUTH	OKLAHOMA	EDMOND NE	214462	DEEP FORK WEST	CREEK	IRON POST	348626
COFFEE CREEK NE	OKLAHOMA	EDMOND NE	214462	DEEP ROCK	PAYNE	MEHAN	465901
COGAR	CADDO	WATONGA-CHICKASHA TREND	751774	DEL PLAIN SE	MAJOR	CEDARDALE NE	128365
COGAR SE	CADDO	WATONGA-CHICKASHA TREND	751774	DEMPSEY SE	ROGER MILLS	DEMPSEY	187986
COGAR SOUTH	CADDO	WATONGA-CHICKASHA TREND	751774	DEVONIAN	OKMULGEE	NATURA DISTRICT	499572
COGAR WEST	CADDO	BINGER NE	065066	DEWEY	OSAGE	BARTLESVILLE-DEWEY	041458
COLE	MUSKOGEE	YAHOLA DISTRICT	784891	DEWEY	WASHINGTON	BARTLESVILLE-DEWEY	041458
COLLEGE CORNER	KINGFISHER	SOONER TREND	665959	DIAMOND	HUGHES	ADAMS DISTRICT	003481
COLLEGE CORNER EAST	KINGFISHER	SOONER TREND	665959	DIBBLE	MCCLAIN	DIBBLE SE	191308
COLLEGE CORNER NE	GARFIELD	SOONER TREND	665959	DIBBLE NORTH	MCCLAIN	WASHINGTON DISTRICT	750271
COLLEGE CORNER SE	KINGFISHER	SOONER TREND	665959	DILL CITY SOUTH	WASHITA	DILL CITY	192009
COLONY NE	WASHITA	COLONY NW	154659	DILL CITY WEST	WASHITA	DILL CITY	192009
COLUMBIA	KINGFISHER	SOONER TREND	665959	DILWORTH	WASHITA	DILWORTH DISTRICT	192479
COLUMBIA EAST	KINGFISHER	SOONER TREND	665959	DIX	OKMULGEE	POLLAYNA	563829
COLUMBIA NORTH	KINGFISHER	SOONER TREND	665959	DOBY SPRINGS NE	HARPER	MOCANE-LAVERNE GAS AREA	480070
COLUMBIA NW	KINGFISHER	SOONER TREND	665959	DOBY SPRINGS NW	KINGFISHER	MOCANE-LAVERNE GAS AREA	480070
COLUMBIA SE	KINGFISHER	SOONER TREND	665959	DOMBEY NE	BEAVER	DOMBEY	196239
COLUMBIA SOUTH	KINGFISHER	SOONER TREND	665959	DOMBEY NORTH	BEAVER	DOMBEY	196239
COLUMBIA SW	KINGFISHER	SOONER TREND	665959	DOMBEY SE	BEAVER	DOMBEY	196239
COLUMBIA TOWNSITE	KINGFISHER	SOONER TREND	665959	DOMBEY SW	BEAVER	DOMBEY	196239
COMANCHE	STEPHENS	EMPIRE-COMANCHE	224344	DOMES	OSAGE	DOMES-POND CREEK	196518
COMANCHE LAKE SOUTH	STEPHENS	COMANCHE LAKE DIST SOUTH	155755	DOMES DISTRICT	OSAGE	DOMES-POND CREEK	196518
COMO EAST	BEAVER	COMO	156220	DONAHUE	PAWNEE	MASHAM	451191
COMO NE	BEAVER	MOCANE-LAVERNE GAS AREA	480070	DONNELLY	CREEK	TUSKEGEE DISTRICT	722877
COMO SOUTH	BEAVER	COMO	156220	DONNELLY NE	CREEK	EDNA DISTRICT	214896
CONCHO SW	CANADIAN	CONCHO	156716	DORA	SEMINOLE	KONAWA-DORA	385780
CONSERVATION	PONTOTOC	ALLEN DISTRICT	011231	DORA SOUTH	SEMINOLE	KONAWA-DORA	385780
CONSERVATION	SEMINOLE	ALLEN DISTRICT	011231	DOUGLAS	GARFIELD	BROWN	095091
CONSERVATION EAST	PONTOTOC	ALLEN DISTRICT	011231	DOUGLAS SW	GARFIELD	SOONER TREND	665959
CONTINENTAL	CREEK	BRISTOW NORTH	092735	DOVER EAST	KINGFISHER	SOONER TREND	665959
COODY	MUSKOGEE	BALD HILL	035878	DOVER MIDDLE	KINGFISHER	SOONER TREND	665959

Table 6. Fields Not Officially Recognized by State Regulatory Agencies (Continued)

Alias Field	County Name	Valid Field Name	Field Code	Alias Field	County Name	Valid Field Name	Field Code
DOVER NORTH	KINGFISHER	SOONER TREND	665959	FISH	SEMINOLE	HOLDENVILLE	327363
DOVER NW	KINGFISHER	SOONER TREND	665959	FISH	HUGHES	HOLDENVILLE	327363
DOVER SE	KINGFISHER	SOONER TREND	665959	FISH NW	SEMINOLE	WEWOKA DISTRICT	761765
DOVER SOUTH	KINGFISHER	SOONER TREND	665959	FISH WEST	SEMINOLE	WEWOKA DISTRICT	761765
DOVER SW	KINGFISHER	SOONER TREND	665959	FISHER	TULSA	SAND SPRINGS DISTRICT	630455
DOVER WEST	KINGFISHER	SOONER TREND	665959	FITTS SOUTH	PONTOTOC	FITTS	242482
DOVER-HENNESSEY	GARFIELD	SOONER TREND	665959	FLINT CREEK	MCCLAIN	WAYNE SW	752968
DOVER-HENNESSEY	KINGFISHER	SOONER TREND	665959	FLINT CREEK SOUTH	MCCLAIN	WAYNE SW	752968
DOVER-HENNESSEY	LOGAN	SOONER TREND	665959	FLINT CREEK SW	MCCLAIN	FLINT CREEK WEST	245381
DOVER-HENNESSEY WEST	KINGFISHER	SOONER TREND	665959	FLORENCE CHAPEL SW	GARVIN	ANTIOCH DISTRICT EAST	020872
DOWER	ALFALFA	CAMRICK GAS AREA	116127	FLORENCE CHAPEL WEST	GARVIN	PAULS VALLEY WEST	543708
DOWER NE	BEAVER	CAMRICK GAS AREA	116127	FLORIS SE (OLD)	BEAVER	MOCANE-LAVERNE GAS AREA	480070
DOWER NW	BEAVER	CAMRICK DISTRICT	116065	FLOWER DALE SE	ALFALFA	WAKITA TREND	745559
DOYLE	STEPHENS	SHO-VEL-TUM	653086	FLYNN	GARFIELD	SOONER TREND	665959
DOYLE NW	STEPHENS	SHO-VEL-TUM	653086	FLYNN NORTH	GARFIELD	SOONER TREND	665959
DOYLE SE	STEPHENS	SHO-VEL-TUM	653086	FLYNN SE	GARFIELD	SOONER TREND	665959
DOYLE TOWNSITE	STEPHENS	KNOX	384106	FORD	LINCOLN	SKELLYVILLE (NEW)	000814
DOYLE WEST	STEPHENS	SHO-VEL-TUM	653086	FORGAN EAST (OLD)	BEAVER	MOCANE-LAVERNE GAS AREA	480070
DRIFTWOOD	ALFALFA	AMORITA SOUTH	016377	FORGAN NE (OLD)	BEAVER	MOCANE-LAVERNE GAS AREA	480070
DRUMMOND	GARFIELD	SOONER TREND	665959	FORGAN SE	BEAVER	MOCANE-LAVERNE GAS AREA	480070
DRUMMOND EAST	GARFIELD	SOONER TREND	665959	FORGAN SOUTH	BEAVER	MOCANE-LAVERNE GAS AREA	480070
DRUMMOND NW	GARFIELD	SOONER TREND	665959	FORGAN SOUTH (OLD)	BEAVER	MOCANE-LAVERNE GAS AREA	480070
DRUMMOND SE	GARFIELD	SOONER TREND	665959	FORREST HOME EAST	MAJOR	RINGWOOD	602225
DRUMMOND SW	GARFIELD	SOONER TREND	665959	FORREST HOME SW	MAJOR	RINGWOOD	602225
DRUMRIGHT	CREEK	CUSHING	175162	FORREST HOME WEST	MAJOR	RINGWOOD	602225
DUCK CREEK	KAY	BLACKWELL SE	069794	FORT RENO	CANADIAN	UNION CITY	727797
DUFF SE	GARFIELD	GARBER EAST	264627	FORT RENO SOUTH	CANADIAN	UNION CITY	727797
DUFF SOUTH	GARFIELD	GARBER EAST	264627	FORT RENO SW	CANADIAN	WATONGA-CHICKASHA TREND	751774
DUNCAN	STEPHENS	STAGE STAND SE	675461	FORT SILL DISTRICT	COMANCHE	FORT SILL	250698
DUNCAN GAS	STEPHENS	SHO-VEL-TUM	653086	FORT SILL NE	COMANCHE	FORT SILL	250698
DUNCAN NORTH	STEPHENS	DUNCAN WEST	206036	FORT SILL RESERVATION	COMANCHE	FORT SILL	250698
DUNLAP NE	KINGFISHER	SOONER TREND	665959	FORT SILL SOUTH	COMANCHE	FORT SILL	250698
DURHAM WEST	ROGER MILLS	CRAWFORD NW	168946	FORT SULL SW	ELLIS	MOCANE-LAVERNE GAS AREA	480070
DUSTIN SOUTH	HUGHES	DUSTIN	208144	FOSS	CUSTER	STAFFORD	675275
DUTTON	GRADY	WATONGA-CHICKASHA TREND	751774	FOSS NW	CUSTER	STAFFORD	675275
DUTTON TOWNSITE	CADDO	WATONGA-CHICKASHA TREND	751774	FOSTER NE	CANADIAN	GOLDEN TREND	678587
EAKLY	CADDO	EAKLY-WEATHERFORD TREND	010255	FOSTER NORTH	GARVIN	GOLDEN TREND	278587
EAKLY EAST	CADDO	EAKLY-WEATHERFORD TREND	010255	FOURDEE	NOBLE	POLO	563860
EAKLY NORTH	CADDO	EAKLY-WEATHERFORD TREND	010255	FOURDEE SOUTH	NOBLE	POLO	563860
EAKLY SE	CADDO	EAKLY-WEATHERFORD TREND	010255	FOX	CARTER	SHO-VEL-TUM	653086
EARLSBORO EAST	SEMINOLE	EARLSBORO	211176	FOX-GRAHAM	CARTER	SHO-VEL-TUM	653086
EARLSBORO SOUTH	SEMINOLE	EARLSBORO	211176	FRANCIS	PONTOTOC	ALLEN DISTRICT	011231
EARLSBORO WEST	SEMINOLE	HOTULKE-WEST EARLSBORO	334152	FRANCIS DISTRICT	PONTOTOC	ALLEN DISTRICT	011231
ECHO NE	NOBLE	ECHO EAST	212757	FRANCIS WEST	PONTOTOC	ALLEN DISTRICT	011231
EDCOX	CARTER	SHO-VEL-TUM	653086	FRANKLIN WEST	CLEVELAND	MOORE SE	483821
EDITH NW	WOODS	EDITH NORTH	214152	FREAM	HUGHES	GILCREASE SW	272386
EDMOND	OKLAHOMA	EDMOND WEST	214586	FREDERICK	TILLMAN	FREDERICK SE	256201
EDMOND NORTH	OKLAHOMA	EDMOND NE	214462	FREDERICK DISTRICT	TILLMAN	FREDERICK SE	256201
EDMOND NW	OKLAHOMA	EDMOND WEST	214586	FREDERICK SW	TILLMAN	TRIMUE WEST	717641
EDNA	OKMULGEE	EDNA DISTRICT	214896	FREDERICK WEST	TILLMAN	TRIMUE NORTH	717548
EDNA EAST	CREEK	EDNA DISTRICT	214896	FREEDOM SW	WOODS	WAYNOKA NE	753123
EDNA NW	OKMULGEE	EDNA DISTRICT	214896	FREEDOM SW	WOODWARD	WAYNOKA NE	753123
EDNA WEST	CREEK	EDNA DISTRICT	214896	FREENY SOUTH	MCCLAIN	WASHINGTON DISTRICT	750271
EL RENO EAST	CANADIAN	EL RENO	217431	FREENY SW	MCCLAIN	WASHINGTON DISTRICT	750271
EL RENO SOUTH	CANADIAN	UNION CITY	727797	FRENCH	OKMULGEE	HENRYETTA DISTRICT	317046
ELK CITY SE	WASHITA	ELK CITY	219074	FURHRMAN DISTRICT NORTH	HUGHES	GILCREASE DISTRICT EAST	272324
ELK HORN EAST	LOGAN	ELK HORN NE	219384	G I JOE	OSAGE	JAVINE DISTRICT	355610
ELK HORN SW	LOGAN	ELK HORN SOUTH	219477	GAGE NE	ELLIS	GAGE	262736
ELLIOTT	LOGAN	LEWATAH	408936	GAGE SOUTH	ELLIS	GAGE SE	262860
ELMDALE	GARFIELD	GARBER	264596	GALENA SOUTH	WOODS	CHEYENNE VALLEY	137278
ELMORE NE	GARVIN	GOLDEN TREND	278587	GANSEL	NOBLE	SAMS	627541
ELMWOOD DISTRICT	BEAVER	ELMWOOD	221771	GARBER NEW	GARFIELD	GARBER	264596
ELMWOOD EAST	BEAVER	ELMWOOD	221771	GARBER NORTH	GARFIELD	GARBER	264596
ELMWOOD NE	BEAVER	MOCANE-LAVERNE GAS AREA	480070	GARDEN GROVE	OKFUSKEE	PADEN SW	535028
ELMWOOD NORTH	BEAVER	ELMWOOD	221771	GARDEN GROVE NORTH	OKFUSKEE	PADEN SW	535028
ELMWOOD NW	BEAVER	MOCANE-LAVERNE GAS AREA	480070	GARDEN SE	LOGAN	WELLSTON WEST	757828
ELMWOOD SW	BEAVER	MOCANE-LAVERNE GAS AREA	480070	GARDEN SW	LOGAN	WELLSTON WEST	757828
ELMWOOD WEST	BEAVER	BALKO SOUTH	036467	GARR SOUTH	PAYNE	GARR	266177
EMPIRE	STEPHENS	EMPIRE-COMANCHE	224344	GARRETT DISTRICT NW	KAY	GARRETT NW	266425
ENID	GARFIELD	ENID NE	225553	GARRETT MIDDLE	KAY	GARRETT NW	266425
ENID EAST	GARFIELD	ENID NE	225553	GARRETT SW	KAY	GARRETT NW	266425
ENID NORTH	GARFIELD	ENID NE	225553	GARRETT WEST	KAY	GARRETT NW	266425
ENID NW	GARFIELD	ENID NE	225553	GARRISON	OKFUSKEE	OKEMAH	521526
ENID SE	GARFIELD	ENID NE	225553	GATE LAKE NE	OKFUSKEE	OKEMAH	521526
ENID SOUTH	GARFIELD	SOONER TREND	665959	GEARY	CANADIAN	MOCANE-LAVERNE GAS AREA	480070
ENID SW	GARFIELD	SOONER TREND	665959	GEARY NORTH	CANADIAN	WATONGA-CHICKASHA TREND	751774
ENID WEST	GARFIELD	SOONER TREND	665959	GEARY NORTH	CANADIAN	WATONGA-CHICKASHA TREND	751774
ENOS	MARSHALL	ISOM SPRINGS	349649	GEARY SOUTH	BLAINE	WATONGA-CHICKASHA TREND	751774
EOLA	GARVIN	EOLA-ROBBERTSON	226514	GENTRY WEST	KIOWA	KOMALTY DISTRICT	385563
EOLA NORTH	GARVIN	EOLA-ROBBERTSON	226514	GEORGE	WAGONER	COWETA DISTRICT	166481
EOLA NW	GARVIN	EOLA-ROBBERTSON	226514	GERTY NE	HUGHES	CALVIN SE	114236
EOLA SW	GARVIN	EOLA-ROBBERTSON	226514	GESSMAN	LINCOLN	DAVENPORT WEST DISTRICT	181643
ERAM	OKMULGEE	MORRIS DISTRICT	485836	GESSMAN EAST	LINCOLN	DAVENPORT WEST DISTRICT	181643
ERIN SPRINGS	GARVIN	MORRIS DISTRICT	485836	GESSMAN NE	LINCOLN	DAVENPORT WEST DISTRICT	181643
ERIN SPRINGS SE	GARVIN	GOLDEN TREND	278587	GESSMAN SE	LINCOLN	DAVENPORT WEST DISTRICT	181643
ERIN SPRINGS SOUTH	GARVIN	GOLDEN TREND	278587	GIBBON SE	GRANT	WAKITA TREND	745559
EUREKA DISTRICT SE	GARVIN	GOLDEN TREND	278587	GILCREASE EAST	HUGHES	GILCREASE DISTRICT EAST	272324
EUREKA SE	GRANT	WAKITA TREND	745559	GILLETTE	WAGONER	COWETA DISTRICT	166481
EUREKA SW	ALFALFA	WAKITA TREND	745559	GILLETTE DISTRICT	WAGONER	COWETA DISTRICT	166481
EVANS	TULSA	BROKEN ARROW DISTRICT	093603	GILLILAND NW	OSAGE	GILLILAND	273161
EVANSVILLE SE	WAGONER	BROKEN ARROW DISTRICT	093603	GILLILAND SE	OSAGE	GILLILAND	273161
EXCELSIOR	LOGAN	COON CREEK NE	159506	GILLILAND SOUTH	OSAGE	GILLILAND	273161
EXCELSIOR NORTH	KINGFISHER	SOONER TREND	665959	GILMORE	LE FLORE	POTEAU-GILMORE	568200
EXCELSIOR NW	KINGFISHER	SOONER TREND	665959	GLADYS BELLE	ROGERS	INOLA DISTRICT	347184
FAIRFAX	OSAGE	BURBANK	103663	GLENCOE	PAYNE	WESTPOINT SOUTH	760600
FAIRMONT	GARFIELD	ENID NE	225553	GLENOAK	NOWATA	CURL CREEK	174666
FAIRMONT SOUTH	GARFIELD	ENID NE	225553	GLENWOOD NE	BEAVER	MOCANE-LAVERNE GAS AREA	480070
FAIRVIEW SE	GARFIELD	SOONER TREND	665959	GLENWOOD SOUTH	BEAVER	MOCANE-LAVERNE GAS AREA	480070
FAIRVIEW	MAJOR	WYANOKA NE	753123	GOBLE	WAGONER	COWETA DISTRICT	166481
FALLIS SE	LINCOLN	BARNES NORTH	020225	GOLDSBY	MCCLAIN	NOBLE WEST	509921
FALLIS SW	LINCOLN	RINGWOOD	602225	GOLDSBY SW	MCCLAIN	WASHINGTON DISTRICT	750271
FALLS DOME	LINCOLN	WELLSTON WEST	757828	GOLDSBY WEST	MCCLAIN	WASHINGTON DISTRICT	750271
FARGO NW	ELLIS	WELLSTON WEST	757828	GOLTRY	ALFALFA	RINGWOOD	602225
FARGO SE	WOODWARD	OSAGE-HOMINY DISTRICT	529284	GOLTRY SE	MAJOR	RINGWOOD	602225
FARGO SW	ELLIS	GAGE	262736	GOLTRY SOUTH	ALFALFA	RINGWOOD	602225
FAY NE	BLAINE	TANGIER	697155	GOLTRY SW	ALFALFA	RINGWOOD	602225
FAY SE	BLAINE	TANGIER	697155	GOTEBO	KIOWA	GOTEBO SOUTH DISTRICT	281966
FAY SOUTH	CUSTER	TANGIER	697155	GOTEBO SW	KIOWA	GOTEBO SOUTH DISTRICT	281966
FEATHERSTON	PITTSBURG	EAGLE CITY SOUTH	201432	GRACEMONT EAST	CADDO	EAKLY-WEATHERFORD TREND	010255
FEATHERSTON NE	PITTSBURG	FAY EAST	237350	GRACEMONT SOUTH	CADDO	EAKLY-WEATHERFORD TREND	010255
FEATHERSTON NW	PITTSBURG	FAY EAST	237350	GRACEMONT WEST	CADDO	EAKLY-WEATHERFORD TREND	010255
FERN MOUNTAIN	MUSKOGEE	QUINTON DISTRICT	580321	GRAND NE	CARTER	SHO-VEL-TUM	653086
FIELDS	OKFUSKEE	BROOKEN	094054	GRAND SW	ELLIS	ARNETT SE	025445
		BROOKEN	094054	GRAND VALLEY	ROGER MILLS	BISHOP	066120
		MUSKOGEE DISTRICT NORTH	495354	GRAND VALLEY EAST	TEXAS	CAMRICK GAS AREA	116127
		HENRYETTA DISTRICT	317046	GRAND VALLEY NW	BEAVER	GRAND VALLEY DISTRICT EAST	014946
					TEXAS	CAMRICK GAS AREA	116127

Table 6. Fields Not Officially Recognized by State Regulatory Agencies

Alias Field	County Name	Valid Field Name	Field Code	Alias Field	County Name	Valid Field Name	Field Code
GRAVES	MUSKOGEE	COUNCIL HILL DISTRICT	165024	HOMER WEST	CARTER	HOMER	329874
GRAYSON	SEMINOLE	KONAWA-DORA	385780	HOMESTEAD NORTH	MAJOR	OKENE NW	521495
GRAYSON WEST	SEMINOLE	KONAWA-DORA	385780	HOMESTEAD WEST	BLAINE	OKENE NW	521495
GREASY CREEK DISTRICT	HUGHES	GREASY CREEK	287314	HOMESTEAD WEST	MAJOR	OKENE NW	521495
GREAT SALT PLAINS SOUTH	ALFALFA	LAMBERT SE	399361	HOOKER NORTH	TEXAS	HOOKER DISTRICT NORTH	016611
GREEN VALLEY NORTH	GARFIELD	GARBER EAST	264627	HOOKER NW	TEXAS	HOOKER SW	331238
GREEN VALLEY NW	GARFIELD	GREEN VALLEY	288523	HOOKER SE	TEXAS	HARDESTY NE	305118
GREENFIELD NE	BLAINE	WATONGA-CHICKASHA TREND	751774	HOOVER NORTH	GARVIN	HOOVER	331362
GREENFIELD NORTH	BLAINE	GREENFIELD NW	288926	HOOVER NW	GARVIN	HOOVER	331362
GREENOUGH NE	BEAVER	MOCANE-LAVERNE GAS AREA	480070	HORN SW	HUGHES	DOMES-POND CREEK	196518
GREENOUGH SOUTH	BEAVER	MOCANE-LAVERNE GAS AREA	480070	HORNS CORNER WEST	HUGHES	HORNS CORNER	332819
GREENSBURG EAST	WOODS	OAKDALE	517186	HORTOWN	HUGHES	GREASY CREEK	287314
GREENSBURG NORTH	WOODS	OAKDALE	517186	HOTULKE	POTTAWATOMIE	HOTULKE-WEST EARLSBORO	334152
GREENSBURG SW	WOODS	OAKDALE	517186	HOTULKE WEST	POTTAWATOMIE	HOTULKE-WEST EARLSBORO	334152
GREENSBURG WEST	WOODS	WAYNOKA NE	753123	HOUGH NW	TEXAS	POSTLE	567983
GREENVILLE	LOVE	OVERBROOK SOUTH	531330	HOUGH SE	TEXAS	HOUGH	334276
GREENVILLE NE	LOVE	OVERBROOK SOUTH	531330	HOUGH SW	TEXAS	POSTLE	567983
GREENVILLE NORTH	LOVE	OVERBROOK SOUTH	531330	HOUGH WEST	TEXAS	POSTLE	567983
GRIEF CREEK	HUGHES	HOLDENVILLE	327363	HOVEY SOUTH	TEXAS	POSTLE	567983
GRIGGS EAST	CIMARRON	GRIGGS SE	291468	HOYT	LINCOLN	CHANDLER	132101
GRIGGS NE	CIMARRON	GRIGGS SE	291468	HOYT-HASKELL EAST	HASKELL	BROOKEN	094054
GUYMON	TEXAS	GUYMON-HUGOTON GAS AREA	295545	HUGOTON	TEXAS	OAKWOOD NORTH	518240
GUYMON SE	TEXAS	GUYMON SOUTH	295669	HULL	TEXAS	GUYMON-HUGOTON GAS AREA	295545
GUYMON-HUGOTON	TEXAS	GUYMON-HUGOTON GAS AREA	295545	HULL EAST	LOGAN	ELK HORN SOUTH	219477
GYPSY HILL	OKFUSKEE	TIGER FLATS	707603	HUMAC	DEWEY	HUCMAC	336514
GYPSY HILL	OKMULGEE	TIGER FLATS	707603	HUMAC NORTH	DEWEY	HUCMAC NORTH	336522
GYPSY HILL NW	OKMULGEE	TIGER FLATS	707603	HUMAC SOUTH	DEWEY	HUCMAC SOUTH	336530
HAILEYVILLE SOUTH	PITTSBURG	TI NORTH	008644	HUMAC SW	DEWEY	HUCMAC SW	336532
HALFWAY EAST	OKFUSKEE	IRON POST	348626	HUMBLE	JEFFERSON	SEAY	641879
HALFWAY EAST	CREEK	IRON POST	348626	HUNTER SE	GARFIELD	HUNTER SOUTH	339764
HALFWAY NE	OKFUSKEE	IRON POST	348626	HUNTER SW	GARFIELD	HUNTER SOUTH	339764
HALL-DONNELLY	CREEK	TUSKEGEE DISTRICT	722857	HYDRO NE	BLAINE	ELM GROVE	221399
HALLETT EAST	PAWNEE	FORT SILL	300220	HYDRO NW	CUSTER	WEATHERFORD	753767
HALLUM	COMANCHE	FORT SILL	250698	HYDRO SE	CADDO	BRIDGEPORT	091588
HAMBRO	JEFFERSON	OSCAR	529377	INDEPENDENT	OKMULGEE	MOUNDS DISTRICT	488626
HAMBURG NW	ROGER MILLS	REYDON	597115	INDEPENDENT	TULSA	MOUNDS DISTRICT	488626
HAMBURG WEST	HAMZIR MILLS	REYDON	597115	INGALLS	CREEK	MOUNDS DISTRICT	488626
HAMMON NE	CUSTER	HAMMON EAST	000293	INGALLS EAST	PAYNE	INGALLS	345975
HAMMON NW	ROGER MILLS	STRONG CITY DISTRICT	010199	INGALLS NE	PAYNE	INGALLS	345975
HAMMON SE	CUSTER	CARPENTER NE	121256	INGALLS NW	PAYNE	INGALLS	345975
HAMMON SW	ROGER MILLS	STRONG CITY DISTRICT	010199	INGALLS WEST	PAYNE	INGALLS	345975
HANBURY	COMANCHE	HANBURY DISTRICT	302607	INGERSOLL EAST	ALFALFA	CHEROKITA TREND	136007
HANEY EAST	SEMINOLE	SEMINOLE	643956	INGERSOLL SW	ALFALFA	CHEROKEE WEST	135976
HANNA WEST	PITTSBURG	SCIPIO NW	639825	INOLA	ROGERS	INOLA DISTRICT	347184
HAPPY HOLLOW	OSAGE	TIDAL OSAGE	707324	INOLA DISTRICT	WAGONER	INOLA DISTRICT	347184
HAPPY STAR WEST	NOBLE	BILLINGS EAST	064570	INOLA WEST	ROGERS	INOLA DISTRICT	347184
HARDESTY SOUTH	TEXAS	HARDESTY	305087	INOLA WEST	WAGONER	INOLA DISTRICT	347184
HARDY SE	OSAGE	HARDY	305800	INSCHO	TULSA	SAND SPRINGS DISTRICT	630455
HARDY WEST	OSAGE	HARDY	305800	IOLAND	ELLIS	PEEK SOUTH	547824
HARMON NE	WOODWARD	HARMON EAST	306451	IRON POST SE	CREEK	IRON POST DISTRICT SE	348657
HARNESS EAST	GRADY	CHITWOOD NW	140254	IRON POST SOUTH	OKFUSKEE	IRON POST	348626
HARNESS SE	GRADY	CHITWOOD NW	140254	ISABELLA NE	MAJOR	RINGWOOD	602225
HARR	CLEVELAND	MOORE-HARP	483728	ISABELLA SE	MAJOR	RINGWOOD	602225
HARRAH NW	OKLAHOMA	JONES	363037	ITUNA	GARFIELD	ENID NE	225553
HARRAH SOUTH	OKLAHOMA	ORCHARD CITY NE	527238	ITUNA NE	GARFIELD	ENID NE	225553
HARTSHORNE	PITTSBURG	WILBURTON	767826	ITUNA SE	GARFIELD	ENID NE	225553
HAWKINS NW	SEMINOLE	HOLDENVILLE	327363	IVANHOE EAST	BEAVER	IVANHOE	350269
HAWKINS NW	HUGHES	HOLDENVILLE	327363	IVANHOE NE	BEAVER	IVANHOE	350269
HAWLEY WEST	GRANT	HAWLEY	310605	IVANHOE SW	BEAVER	LOGAN SOUTH	423001
HAYDENVILLE	OKFUSKEE	HAYDENVILLE DISTRICT	311008	JACKSON	SEMINOLE	VIEWOKA DISTRICT	761765
HAYDENVILLE DISTRICT NW	OKFUSKEE	HAYDENVILLE DISTRICT	311008	JEFFERSON	HUGHES	VIEWOKA EAST	761827
HAYDENVILLE SOUTH	OKFUSKEE	HAYDENVILLE DISTRICT	311008	JEFFERSON NW	GRANT	JEFFERSON-GRANT NW	000674
HAYDENVILLE WEST	OKFUSKEE	HAYDENVILLE DISTRICT	311008	JENKS	TULSA	BIBBY-JENKS DISTRICT	067396
HAZEL	SEMINOLE	ST LOUIS	674097	JESSE	PONTOTOC	FITTS	242482
HAZEL DISTRICT	SEMINOLE	ST LOUIS	674097	JESSE	COAL	FITTS	242482
HAZEL EAST	SEMINOLE	ST LOUIS	674097	JESSE NE	COAL	FITTS	242482
HEALDTON NW	JEFFERSON	HEALDTON	312799	JET NE	ALFALFA	LAMBERT SE	399361
HEALDTON SOUTH	CARTER	JOINER CITY	362665	JET NORTH	ALFALFA	LAMBERT SE	399361
HELENA EAST	ALFALFA	RINGWOOD	602225	JET NW	ALFALFA	LAMBERT SE	399361
HELENA NW	ALFALFA	LAMBERT SE	399361	JET WEST	ALFALFA	LAMBERT SE	399361
HELENA SOUTH	ALFALFA	RINGWOOD	602225	JOHNSON-BAILEY	WAGONER	STRIKER DISTRICT	684544
HENDERSON	TILLMAN	FREDERICK SOUTH	256232	JOINER CITY WEST	CARTER	JOINER CITY	362665
HENNESSEY	KINGFISHER	SOONER TREND	665959	JOLLY-OGG	MUSKOGEE	BALD HILL	035878
HENNESSEY EAST	GARFIELD	SOONER TREND	665959	JOLLY-OGG	OKMULGEE	BALD HILL	035878
HENNESSEY EAST	KINGFISHER	SOONER TREND	665959	JONES CHAPEL WEST	PONTOTOC	CENTER SOUTH	129450
HENNESSEY NORTH	KINGFISHER	SOONER TREND	665959	JONES DISTRICT	OKLAHOMA	JONES	363037
HENNESSEY NW	GARFIELD	SOONER TREND	665959	JONES NE	OKLAHOMA	JONES	363037
HENNESSEY SE	KINGFISHER	SOONER TREND	665959	JOSKY	OKFUSKEE	HENRYETTA DISTRICT	317046
HENNESSEY SW	KINGFISHER	SOONER TREND	665959	JUMPER CREEK	SEMINOLE	TYROLA NE	724919
HENNESSEY WEST	KINGFISHER	SOONER TREND	665959	KARNS	CANADIAN	WATONGA-CHICKASHA TREND	751774
HENRYETTA	OKMULGEE	HENRYETTA DISTRICT	317046	KASISHKE	OSAGE	BARKER	039257
HENRYETTA NE	OKMULGEE	HENRYETTA DISTRICT	317046	KASISHKE SOUTH	OSAGE	BARKER	039257
HERD DISTRICT	OSAGE	DOMES-POND CREEK	196518	KATIE	GARVIN	GOLDEN TREND	278587
HERD EAST	OSAGE	DOMES-POND CREEK	196518	KAWFIELD	WAGONER	BROKEN ARROW DISTRICT	093603
HERD NORTH	OSAGE	DOMES-POND CREEK	196518	KEENAN	WOODWARD	TANGIER	697155
HERD NW	OSAGE	DOMES-POND CREEK	196518	KEENAN EAST	WOODWARD	SHARON WEST	648188
HERD SW	OSAGE	DOMES-POND CREEK	196518	KEENAN NE	WOODWARD	TANGIER	697155
HERRING NORTH	ROGER MILLS	STRONG CITY DISTRICT	010199	KEENAN SE	WOODWARD	TANGIER	697155
HEWITT NW	CARTER	HEALDTON	312799	KEENAN SOUTH	ELLIS	ARNETT EAST	025321
HEWITT WEST	CARTER	HEWITT	319464	KELLYVILLE	CREEK	KELLYVILLE DISTRICT	373270
HICKMAN	OSAGE	BURBANK	103663	KELLYVILLE DISTRICT SOUTH	CREEK	KELLYVILLE DISTRICT WEST	373363
HICKORY CREEK	OSAGE	DOMES-POND CREEK	196518	KELLYVILLE NORTH	CREEK	KELLYVILLE DISTRICT	373270
HICKORY CREEK DISTRICT	OSAGE	DOMES-POND CREEK	196518	KEMPER	WAGONER	STONEBLUFF DISTRICT	681909
HICKORY CREEK SOUTH	OSAGE	DOMES-POND CREEK	196518	KENDRICK (OLD)	LINCOLN	SKELLYVILLE (NEW)	000814
HICKORY GROVE	CREEK	STROUD	685102	KENDRICK EAST	LINCOLN	SKELLYVILLE (NEW)	000814
HICKORY RIDGE NW	OKFUSKEE	HICKORY RIDGE	320728	KENDRICK NE	LINCOLN	SKELLYVILLE (NEW)	000814
HIGBEE NW	OKLAHOMA	EDMOND WEST	214586	KENDRICK NW	LINCOLN	KENDRICK	374262
HIGH PRAIRIE NE	PAYNE	MEHAN	465901	KENDRICK SE	LINCOLN	STROUD	685102
HIGHLAND	BEAVER	MOCANE-LAVERNE GAS AREA	480070	KENDRICK SW	LINCOLN	KENDRICK	374262
HIGHLAND NW	BEAVER	MOCANE-LAVERNE GAS AREA	480070	KENDRICK WEST	LINCOLN	KENDRICK	374262
HILL TOP WEST	HUGHES	CALVIN SE	114236	KEOKUK FALLS	POTTAWATOMIE	KEOKUK	375719
HILLIBY	OKFUSKEE	LAFFOON SE	394215	KEOKUK FALLS	POTTAWATOMIE	KEOKUK	375719
HILLIBY NORTH	OKFUSKEE	LAFFOON SE	394215	KEOKUK SOUTH	SEMINOLE	KEOKUK	375719
HILLIBY WEST	OKFUSKEE	LAFFOON SE	394215	KEOTA NE	HASKELL	KEOTA	375936
HILLSDALE	GARFIELD	HILLSDALE NW	323580	KEPPEL	ROGERS	TUTTLE-KEPPEL	723043
HINTON NE	CADDO	LOOKEBA EAST	426651	KERNEL	CREEK	IRON POST	348626
HINTON SW	CADDO	LOOKEBA EAST	426651	KEY WEST	LINCOLN	STROUD	685102
HIRD EAST	PONTOTOC	OAKMAN DISTRICT	517899	KEY WEST NORTH	LINCOLN	STROUD	685102
HIRD SE	PONTOTOC	ADA DISTRICT EAST	002923	KEYS	CIMARRON	KEYS DISTRICT	377083
HITCHCOCK	BLAINE	WATONGA-CHICKASHA TREND	751774	KEYS SE	CIMARRON	KEYS GAS AREA	377145
HITCHCOCK NE	BLAINE	WATONGA-CHICKASHA TREND	751774	KEYS SOUTH	CIMARRON	SAMPSEL NE	627510
HOLDENVILLE EAST	HUGHES	HOLDENVILLE	327363	KEYS	COTTON	WALTERS DISTRICT	747419
HOLDENVILLE WEST	HUGHES	HOLDENVILLE	327363	KEYSTONE DISTRICT	PAWNEE	KEYSTONE	377362
HOLLAND EAST	BEAVER	MOCANE-LAVERNE GAS AREA	480070	KEYSTONE DISTRICT	TULSA	KEYSTONE	377362
HOLM-JARVIS	SEMINOLE	BETHEL	058997	KEYSTONE DISTRICT	CREEK	KEYSTONE	377362
HOMER SOUTH	CARTER	SHO-VEL-TUM	653086	KEYSTONE DISTRICT SW	PAWNEE	LAUDERDALE	403794
HOMER SW	CARTER	SHO-VEL-TUM	653086	KEYSTONE DISTRICT SE	OSAGE	KEYSTONE	377362

Table 6. Fields Not Officially Recognized by State Regulatory Agencies (Continued)

Alias Field	County Name	Valid Field Name	Field Code	Alias Field	County Name	Valid Field Name	Field Code
KEYSTONE DISTRICT SE	PAWNEE	KEYSTONE	377362	LINDSAY NE	MCCLAIN	GOLDEN TREND	278587
KEYSTONE DISTRICT SE	TULSA	KEYSTONE	377362	LINDSAY NORTH	MCCLAIN	GOLDEN TREND	278587
KEYSTONE NORTH	PAWNEE	KEYSTONE	377362	LINDSAY NW	MCCLAIN	GOLDEN TREND	278587
KIDD	SEMINOLE	CROMWELL SOUTH	171302	LINDSAY RIDGE WEST	MCCLAIN	NEWCASTLE SOUTH	505951
KIEFER	CREEK	GLENPOOL	276800	LINDSAY SE	GARVIN	GOLDEN TREND	278587
KILGORE	STEPHENS	KNOX	384106	LINDSAY TOWNSITE	GARVIN	GOLDEN TREND	278587
KILGORE	GRADY	KNOX	384106	LINDSAY WEST	GARVIN	GOLDEN TREND	278587
KING WEST	POTTAWATOMIE	KING	379308	LINK	MUSKOGEE	BALD HILL	035878
KINGFISHER EAST	KINGFISHER	SOONER TREND	665959	LINSCOTT NE	ELLIS	MILDER	473799
KINGFISHER NW	KINGFISHER	SOONER TREND	665959	LINSCOTT NORTH	ELLIS	MILDER	473799
KINGFISHER SW	KINGFISHER	OKARCHE NORTH	521278	LITTLE CHIEF NE	OSAGE	BURBANK	103663
KINGFISHER WEST	KINGFISHER	OKARCHE NORTH	521278	LITTLE CHIEF NW	OSAGE	BURBANK	103663
KINTA (OLD)	HASKELL	KINTA	380610	LITTLE CHIEF SE	OSAGE	BURBANK	103663
KINTA DISTRICT	HASKELL	KINTA	380610	LITTLE CHIEF WEST	OSAGE	BURBANK	103663
KINTA NE	HASKELL	KINTA	380610	LITTLE NW	SEMINOLE	LITTLE WEST	419900
KINTA NW	HASKELL	KINTA	380610	LITTLE RIVER NORTH	SEMINOLE	LITTLE RIVER EAST	419249
KINTA WEST	HASKELL	KINTA	380610	LITTLE RIVER SE	SEMINOLE	LITTLE RIVER	419218
KIOWA SW	PITTSBURG	KIOWA	380855	LITTLE RIVER SOUTH	SEMINOLE	LITTLE RIVER	419218
KNOWLES NW	BEAVER	MOCANE-LAVERNE GAS AREA	480070	LOCKRIDGE NE	BEAVER	EDMOND WEST	214586
KNOX NW	GRADY	KNOX	384106	LOCKRIDGE NORTH	LOGAN	SOONER TREND	665959
KNOX SE	STEPHENS	KNOX	384106	LOCKRIDGE WEST	CANADIAN	REEDING SOUTH	593560
KOMALTY	KIOWA	KOMALTY DISTRICT	385563	LOCO	STEPHENS	LOCO DISTRICT	422040
KONAWA	SEMINOLE	KONAWA-DORA	385780	LOCO	JEFFERSON	LOCO DISTRICT	422040
KONAWA EAST	SEMINOLE	KONAWA-DORA	385780	LOCO SW	STEPHENS	LOCO DISTRICT	422040
KONAWA SOUTH	POTTAWATOMIE	BEBEE-KONAWA SW	050565	LOCO WEST	STEPHENS	LOCO DISTRICT	422040
KONAWA SOUTH	SEMINOLE	BEBEE-KONAWA SW	050565	LODER EAST	ALFALFA	CAPRON NE	119072
KONAWA SW	PONTOTOC	BEBEE-KONAWA SW	050565	LOGAN	LOGAN	LOGAN SOUTH	423001
KONAWA SW	POTTAWATOMIE	BEBEE-KONAWA SW	050565	LOGAN SE	BEAVER	LOGAN SOUTH	423001
KONAWA SW	SEMINOLE	BEBEE-KONAWA SW	050565	LOGAN SW	BEAVER	LOGAN SOUTH	423001
KONAWA WEST	SEMINOLE	BEBEE-KONAWA SW	050565	LONA	HASKELL	KINTA	380610
KREMLIN SE	GARFIELD	KREMLIN EAST	387439	LONA EAST	HASKELL	KINTA	380610
KUSA	MCINTOSH	COALTON	150206	LONE GROVE SW	CARTER	HEWITT	319464
LACEY	KINGFISHER	SOONER TREND	665959	LONE OAK EAST	KINGFISHER	SOONER TREND	665959
LACEY EAST	KINGFISHER	SOONER TREND	665959	LONE OAK NE	KINGFISHER	SOONER TREND	665959
LACEY NE	KINGFISHER	SOONER TREND	665959	LONE OAK NORTH	KINGFISHER	SOONER TREND	665959
LACEY NW	KINGFISHER	SOONER TREND	665959	LONE OAK SW	KINGFISHER	SOONER TREND	665959
LACEY SE	KINGFISHER	SOONER TREND	665959	LONE SPRING EAST	OSAGE	CANYON CREEK	118328
LACEY SOUTH	KINGFISHER	SOONER TREND	665959	LONG VIEW NE	NOBLE	CERES SOUTH	130504
LACEY SW	BLAINE	SOONER TREND	665959	LOOKOUT SE	WOODS	FARRY NW	236821
LACEY SW	KINGFISHER	SOONER TREND	665959	LOOKOUT SOUTH	WOODS	LOVEDALE NW	429790
LADD	MCCLAIN	WASHINGTON DISTRICT	750271	LOOKOUT SW	WOODS	LOVEDALE NW	429790
LADD SW	MCCLAIN	WASHINGTON DISTRICT	750271	LOOKOUT WEST	WOODS	LOVEDALE NW	429790
LADD WEST	MCCLAIN	WASHINGTON DISTRICT	750271	LORENA EAST	LORENA	LORENA	427310
LAFLOON NW	LINCOLN	PECK WEST	547080	LORENA NW	BEAVER	LORENA	427310
LAHOMA SE	GARFIELD	SOONER TREND	665959	LORENA SE	BEAVER	LORENA	427310
LAHOMA SW	MAJOR	SOONER TREND	665959	LORENA WEST	TEXAS	TYRONE	725105
LAKE CREEK	GREER	LAKE CREEK DISTRICT	395889	LOST CITY	TULSA	BIXBY-JENKS DISTRICT	067396
LAKE CREEK WEST	GREER	LAKE CREEK DISTRICT	395889	LOST CREEK NORTH	PAYNE	LOST CREEK	428271
LAKE MURRAY SOUTH	LOVE	ENVILLE SW	226359	LOVE SCHOOL NE	GARVIN	ANTIOCH DISTRICT EAST	020872
LAKE SHAWNEE	POTTAWATOMIE	SHAWNEE LAKE	648777	LOVEDALE NE	WOODS	LOVEDALE NW	429790
LAMAR	HUGHES	LAMAR EAST	399082	LOVEDALE NORTH	HARPER	LOVEDALE NW	429790
LAMAR NE	HUGHES	LAMAR EAST	399082	LOVEDALE SE	WOODWARD	LOVEDALE	429697
LAMAR NORTH	HUGHES	LAMAR EAST	399082	LOVEDALE SOUTH	HARPER	LOVEDALE	429697
LAMAR SW	HUGHES	HORNTOWN SE	332974	LOVEDALE SW	HARPER	LOVEDALE	429697
LAMAR WEST	HUGHES	HORNTOWN SE	332974	LOVEDALE WEST	HARPER	LOVEDALE	429697
LAMBERT NW	ALFALFA	CHEROKEE WEST	135976	LOVELL	LOGAN	CRESCENT-LOVELL	169659
LAMBERT SW	ALFALFA	LAMBERT SE	399361	LOVELL NE	LOGAN	CRESCENT-LOVELL	169659
LAMBERT WEST	ALFALFA	CHEROKEE WEST	135976	LOVELL NORTH	LOGAN	CRESCENT-LOVELL	169659
LAMONT	GRANT	LAMONT SE	399702	LOVELL NW	LOGAN	CRESCENT-LOVELL	169659
LAMPSON	MUSKOGEE	MUSKOGEE DISTRICT NORTH	400384	LOVELL SOUTH	LOGAN	CRESCENT-LOVELL	169659
LANDON SE	OSAGE	LANDON DISTRICT SE	400384	LOVELL WEST	LOGAN	CRESCENT-LOVELL	169659
LANDON SOUTH	OSAGE	WHITETAIL NW	765842	LOYAL EAST	KINGFISHER	SOONER TREND	665959
LANDON WEST	OSAGE	LANDON NW	400508	LOYAL NE	KINGFISHER	SOONER TREND	665959
LARK	MARSHALL	ISOM SPRINGS	349649	LOYAL NW	KINGFISHER	SOONER TREND	665959
LAUDERDALE SOUTH	PAWNEE	LAUDERDALE	403794	LOYAL SOUTH	KINGFISHER	SOONER TREND	665959
LAVERNE EAST	HARPER	MOCANE-LAVERNE GAS AREA	480070	LOYAL SW	BLAINE	ALTONA	013928
LAVERNE GAS AREA	HARPER	MOCANE-LAVERNE GAS AREA	480070	LOYAL SW	KINGFISHER	ALTONA	013928
LAVERNE GAS AREA	BEAVER	MOCANE-LAVERNE GAS AREA	480070	LOYAL WEST	KINGFISHER	ALTONA	013928
LAVERNE NW	HARPER	MOCANE-LAVERNE GAS AREA	480070	LUCIEN EAST	NOBLE	LUCIEN	432248
LAVERNE SE	HARPER	MOCANE-LAVERNE GAS AREA	480070	LUCIEN WEST	GARFIELD	ELK HORN NE	219384
LAVERNE SOUTH	HARPER	MOCANE-LAVERNE GAS AREA	480070	LUCIEN WEST	LUCKY	OKMULGEE DISTRICT	522394
LAVERNE WEST	BEAVER	MOCANE-LAVERNE GAS AREA	480070	LULA	COAL	LULA NE	433736
LAVERTY	GRADY	VERDEN	736118	LUTHER HILL	ELLIS	MOCANE-LAVERNE GAS AREA	480070
LAVERTY WEST	CADDO	VERDEN	736118	LUTHER NE	OKLAHOMA	LUTHER	434542
LAWTON	COMANCHE	LAWTON DISTRICT	405623	LUTHER NE	OKLAHOMA	LUTHER	434542
LEE DOME	OSAGE	OSAGE	467954	LUTHER NORTH	OKLAHOMA	LUTHER	434542
LEEDY SW	ROGER MILLS	MOOREWOOD NE	484041	LUTHER WEST	OKLAHOMA	LUTHER MIDDLE	434566
LEES SPRING (NEW)	PONTOTOC	LEES SPRING	480803	LYONS	MAJOR	SOONER TREND	665959
LEES SPRING (OLD)	PONTOTOC	LEES SPRING	480803	LYONS EAST	GARFIELD	SOONER TREND	665959
LEES SPRING NE	PONTOTOC	LEES SPRING EAST	480804	LYONS NORTH	MAJOR	SOONER TREND	665959
LEGAL NORTH	PITTSBURG	ASHLAND NORTH	027801	LYONS SE	KINGFISHER	SOONER TREND	665959
LEGAL NORTH	HUGHES	ASHLAND NORTH	027801	LYONS SW	KINGFISHER	SOONER TREND	665959
LEGAL SOUTH	COAL	ASHLAND SOUTH	027863	LYONS SW	MAJOR	SOONER TREND	665959
LENORA	DEWEY	PUTNAM	575633	MACOMB	POTTAWATOMIE	MACOMB SOUTH	439349
LENORA NW	DEWEY	PUTNAM	575633	MACOMB DISTRICT SE	POTTAWATOMIE	MACOMB SOUTH	439349
LEON NE	LOVE	LEON NORTH	410545	MADILL NORTH	MARSHALL	MADILL	439876
LEONARD	TULSA	STONEBLUFF DISTRICT	681909	MADISON SW	BEAVER	MOCANE-LAVERNE GAS AREA	480070
LEONARD	WAGONER	STONEBLUFF DISTRICT	681909	MAGNOLIA	STEPHENS	WALTERS DISTRICT	747419
LEONARD DISTRICT	TULSA	STONEBLUFF DISTRICT	681909	MAGNOLIA	COTTON	WALTERS DISTRICT	747419
LEONARD DISTRICT	WAGONER	STONEBLUFF DISTRICT	681909	MAJOR	WAGONER	STONEBLUFF DISTRICT	681909
LEONEL	DEWEY	STONEBLUFF DISTRICT	681909	MANCHESTER SE	GRANT	MANCHESTER SOUTH	443286
LEQUIRE	HASKELL	WATONGA-CHICKASHA TREND	751774	MANION NORTH	OSAGE	BANDWHEEL	037645
LEQUIRE NE	HASKELL	KINTA	380610	MANION NORTH	CREEK	MANNFORD	444030
LEWIS NW	GARVIN	KINTA	380610	MANNFORD DISTRICT	CREEK	MANNFORD	444030
LEWIS SW	GARVIN	LEWIS	411940	MANNFORD DISTRICT NORTH	PAWNEE	LAUDERDALE	403794
LEWIS WEST	GARVIN	NAHOLA NE	497867	MANNFORD EAST	CREEK	MANNFORD	444030
LEWISVILLE SOUTH	HASKELL	NAHOLA NE	497867	MANNFORD NORTH	CREEK	MANNFORD	444030
LIBBIE	CADDO	NAHOLA NE	497867	MANNFORD SE	CREEK	MANNFORD	444030
LIBBIE SW	CADDO	KINTA	380610	MANSION	CREEK	MANNFORD	444030
LIGHT	BEAVER	SICKLES NORTH	650577	MAPLE SOUTH	OKLAHOMA	OKLAHOMA CITY	522270
LIGHT GAS AREA	BEAVER	EAKLY-WEATHERFORD TREND	010255	MAPLE WEST	CANADIAN	WATONGA-CHICKASHA TREND	751774
LIMA	SEMINOLE	MOCANE-LAVERNE GAS AREA	480070	MARCH SE	CANADIAN	WATONGA-CHICKASHA TREND	751774
LIMA POOL	SEMINOLE	MOCANE-LAVERNE GAS AREA	480070	MARIETTA EAST	PAYNE	AGRA NORTH	005124
LIMA SE	SEMINOLE	WEWOKA DISTRICT	761765	MARIETTA SE	LOVE	ENVILLE SW	226359
LINCOLN EAST	SEMINOLE	BOWLEGS	084411	MARKHAM WEST	LOVE	ENVILLE SW	226359
LINCOLN SE	SEMINOLE	WEWOKA DISTRICT	761765	MARLOW	PAYNE	SCHLEGEL NORTH	637748
LINCOLN SW	SEMINOLE	SOONER TREND	665959	MARLOW	STEPHENS	MARLOW DISTRICT	448649
LINCOLN WEST	SEMINOLE	SOONER TREND	665959	MARLOW NW	STEPHENS	MARLOW DISTRICT	448649
LINCREEK	KINGFISHER	SOONER TREND	665959	MARLOW SOUTH	STEPHENS	MARLOW WEST	448666
LINCREEK	KINGFISHER	SOONER TREND	665959	MARSDEN NE	CARTER	ARDMORE SE	023864
LINCREEK	KINGFISHER	SOONER TREND	665959	MARSHALL	LOGAN	CRESCENT-LOVELL	169659
LINDSAY	GARVIN	LINCREEK DISTRICT	414754	MARSHALL NE	LOGAN	CRESCENT-LOVELL	169659
LINDSAY	GARVIN	LINCREEK DISTRICT	414754	MARSHALL NORTH	GARFIELD	BROWN	095091
LINDSAY DISTRICT NORTH	MCCLAIN	GOLDEN TREND	278587	MARSHALL NORTH (NEW)	LOGAN	CRESCENT-LOVELL	169659
LINDSAY DISTRICT NORTH	MCCLAIN	GOLDEN TREND	278587	MARSHALL NW	GARFIELD	SOONER TREND	665959
LINDSAY DISTRICT NW	MCCLAIN	GOLDEN TREND	278587	MARSHALL SE	LOGAN	CRESCENT-LOVELL	169659
LINDSAY EAST	MCCLAIN	GOLDEN TREND	278587	MARSHALL SOUTH	LOGAN	CRESCENT-LOVELL	169659
LINDSAY EAST	MCCLAIN	GOLDEN TREND	278587	MARSHALL WEST	LOGAN	SOONER TREND	665959
LINDSAY EAST	MCCLAIN	GOLDEN TREND	278587	MASHAM EAST	PAWNEE	MASHAM	451191
LINDSAY EAST	MCCLAIN	GOLDEN TREND	278587	MASHAM SE	PAWNEE	MASHAM	451191

Table 6. Fields Not Officially Recognized by State Regulatory Agencies

Alias Field	County Name	Valid Field Name	Field Code	Alias Field	County Name	Valid Field Name	Field Code
MASHAM SOUTH	PAWNEE	MASHAM	451191	NAVAL RESERVE NW	OSAGE	NAVAL RESERVE	499758
MATHIS LAKE	SEMINOLE	KONAWA-DORA	385780	NAVAL RESERVE WEST	OSAGE	NAVAL RESERVE	499758
MAXWELL SW	POINTOTOC	LEES SPRING EAST	480034	NAVINA NW	LOGAN	SOONER TREND	665959
MAY NW	HARPER	MOCANE-LAVERNE GAS AREA	480070	NAVINA SW	LOGAN	EDMOND WEST	214586
MAY SOUTH	ELLIS	MOCANE-LAVERNE GAS AREA	480070	NAVINA WEST	LOGAN	EDMOND WEST	214586
MAY SW	ELLIS	MOCANE-LAVERNE GAS AREA	480070	NELLIE	STEPHENS	NELLIE DISTRICT NORTH	501890
MAYFIELD SW	BECKHAM	MAYFIELD WEST	455662	NEW CUSHING	PAYNE	NORFOLK	511564
MAYSVILLE SE	GARVIN	ANTIOCH NORTH	021027	NEW ENGLAND	OSAGE	ATLANTIC	029599
MAYSVILLE SOUTH	GARVIN	GOLDEN TREND	278587	NEW HOPE SE	GARVIN	GOLDEN TREND	278587
MAYSVILLE SW	GARVIN	GOLDEN TREND	278587	NEW YORK	OKMULGEE	SAPULPA DISTRICT	633586
MAYSVILLE WEST	GARVIN	GOLDEN TREND	278587	NEW YORK	CREEK	SAPULPA DISTRICT	633586
MCLESTER WEST	PITTSBURG	PINE HOLLOW SOUTH	378161	NEWMAN	OKLAHOMA	NEWALLA SW	505300
MCLOUD NORTH	LINCOLN	KICKAPOO NORTH	378181	NEWALLA SOUTH	OKLAHOMA	NEWALLA SW	505300
MCCRACKEN	WAGONER	MCCRACKEN DISTRICT	458515	NEWALLA WEST	OKLAHOMA	NEWALLA SW	505300
MCCULLY	LOGAN	CRESCENT-LOVELL	169659	NEWBY	CREEK	TUSKEGEE WEST	722919
MCCURTAIN NORTH	HASKELL	KINTA	380610	NEWCASTLE NW	MCCLAIN	NEWCASTLE NORTH	505858
MCCURTAIN NORTH	LE FLORE	KINTA	380610	NEWCASTLE SE	CLEVELAND	CORN DISTRICT	161867
MCGOWAN DISTRICT	WAGONER	REDBIRD DISTRICT	592289	NEWCASTLE SE	MCCLAIN	CORN DISTRICT	161867
MCGLOUD NORTH	LINCOLN	KICKAPOO NORTH	378161	NEWCASTLE WEST	GRADY	TUTTLE EAST	723012
MCWILLIE NORTH	ALFALFA	RINGWOOD	602225	NEWMAN	HUGHES	LAMAR EAST	399082
MEDFORD EAST	GRANT	NUMA	514642	NILES EAST	CANADIAN	WATONGA-CHICKASHA TREND	751774
MEDFORD NORTH	GRANT	WAKITA TREND	745559	NILES NORTH	CANADIAN	WATONGA-CHICKASHA TREND	751774
MEDFORD NW	GRANT	WAKITA TREND	745559	NILES SE	CANADIAN	WATONGA-CHICKASHA TREND	751774
MEEKER SOUTH	LINCOLN	MEEKER SE	465653	NILES SOUTH	CADDO	WATONGA-CHICKASHA TREND	751774
MEHAN MIDDLE	PAYNE	MEHAN	465901	NILES SW	CANADIAN	WATONGA-CHICKASHA TREND	751774
MEHAN NE	PAYNE	MEHAN	465901	NOBLE	CLEVELAND	NOBLE SE	509828
MEHAN NORTH	PAYNE	MEHAN	465901	NOBSCOT	DEWEY	NOBSCOT NW	510045
MEHAN NW	PAYNE	MEHAN	465901	NOBSCOT SW	CUSTER	PUTNAM	575633
MELLETE NORTH	MCINTOSH	RAIFORD SE	583337	NOBSCOT WEST	DEWEY	PUTNAM	575633
MENDON	ALFALFA	WAKITA TREND	745559	NORFOLK EAST	PAYNE	YALE-QUAY	784984
MENDON EAST	ALFALFA	WAKITA TREND	745559	NORFOLK SE	PAYNE	SCHLEGEL NORTH	637748
MENDON WEST	ALFALFA	WAKITA TREND	745559	NORGE NW	GRADY	WATONGA-CHICKASHA TREND	751774
MENO EAST	MAJOR	RINGWOOD	602225	NORGE SW	GRADY	VERDEN	736118
MENO NORTH	MAJOR	RINGWOOD	602225	NORMAN	CLEVELAND	NORMAN NORTH	511905
MENO NW	MAJOR	RINGWOOD	602225	NORMAN NE	CLEVELAND	NORMAN NORTH	511905
MENO SE	MAJOR	RINGWOOD	602225	NORMAN NW	CLEVELAND	CORN DISTRICT	161867
MENOW SOUTH	MAJOR	RINGWOOD	602225	NORMAN WEST	CLEVELAND	CORN DISTRICT	161867
MERIDIAN	LOGAN	MERIDIAN EAST	468288	NORRIS	LATIMER	RED OAK-NORRIS	591700
MERVINE SOUTH	KAY	MERVINE	469435	NORTH FORK	BEAVER	COMO SE	156344
MESSER	OKLAHOMA	EDMOND WEST	214586	NORTH STAR NORTH	BEAVER	UNION STAR	728107
MICAWBER	OKFUSKEE	IRON POST	348626	NORTH STAR SE	BEAVER	UNION STAR	728107
MICAWBER NW	CREEK	IRON POST	348626	NUMA WEST	GRANT	NUMA	514642
MICAWBER SW	OKFUSKEE	IRON POST	348626	NUYAKA	OKMULGEE	NUYAKA DISTRICT	515200
MIDDLETON SE	KAY	BLACKWELL-NEWKIRK GAS AREA	011069	NUYAKA WEST	CREEK	TUSKEGEE DISTRICT	722857
MIDDLETON WEST	KAY	BLACKWELL-NEWKIRK GAS AREA	011069	NYE	BEAVER	MOCANE-LAVERNE GAS AREA	480070
MIDWELL NW	CIMARRON	MIDWELL	473086	NYE NORTH	BEAVER	MOCANE-LAVERNE GAS AREA	480070
MIDWELL SOUTH	CIMARRON	MIDWELL	473086	NYE SW	BEAVER	MOCANE-LAVERNE GAS AREA	480070
MILFAY SOUTH	CREEK	MILFAY	474109	OAK GROVE	WAGONER	OAK GROVE DISTRICT	516752
MILFAY SW	CREEK	MILFAY	474109	OAKDALE NORTH	WOODS	OAKDALE	517186
MILLS	CREEK	NEWBY NE	505641	OAKDALE NW	WOODS	OAKDALE	517186
MILROY	STEPHENS	SHO-VEL-TUM	653086	OAKDALE SW	WOODS	OAKDALE	517186
MILROY NW	CARTER	SHO-VEL-TUM	653086	OAKHURST	TULSA	RED FORK DISTRICT	590832
MILROY NORTH	STEPHENS	SHO-VEL-TUM	653086	OAKMAN	PONTOTOC	OAKMAN DISTRICT	517899
MILTON SOUTH	STEPHENS	SHO-VEL-TUM	653086	OAKMAN DISTRICT WEST	PONTOTOC	OAKMAN DISTRICT	517899
MILTON WEST	LE FLORE	KINTA	380610	OAKMAN SE	PONTOTOC	ADA DISTRICT EAST	002923
MINCO SE	LE FLORE	KINTA	380610	OAKMAN SOUTH	PONTOTOC	OAKMAN DISTRICT	517899
MINCO SW	GRADY	MINCO	476496	OAKWOOD NW	DEWEY	OAKWOOD NORTH	518240
MINCO WEST	GRADY	WATONGA-CHICKASHA TREND	751774	OGLESBY	WASHINGTON	HOGSHOOTER	326836
MINNEHOMA	PAWNEE	WATONGA-CHICKASHA TREND	751774	OLITON	CREEK	CUSHING	175162
MISENER	CREEK	CLEVELAND	148237	OKEENE NE	BLAINE	RINGWOOD	602225
MISSION	WAGONER	WILCOX	763043	OKEENE NE	BLAINE	RINGWOOD	602225
MISSION WEST	POTTAWATOMIE	COWETA DISTRICT	166481	OKEMAH NORTH (OLD)	OKFUSKEE	OKEMAH NORTH	521619
MISSION WEST	SEMINOLE	CARR CITY	121428	OKESA	OSAGE	DOMES-POND CREEK	196518
MITCHELL SW	GARFIELD	CARR CITY	121428	OKESA EAST	OSAGE	DOMES-POND CREEK	196518
MOCANE	BEAVER	ELK HORN NE	219384	OKESA NE	OSAGE	DOMES-POND CREEK	196518
MOCANE GAS AREA	BEAVER	MOCANE-LAVERNE GAS AREA	480070	OKESA NORTH	OSAGE	DOMES-POND CREEK	196518
MOCANE NE	BEAVER	MOCANE-LAVERNE GAS AREA	480070	OKESA SOUTH	OSAGE	DOMES-POND CREEK	196518
MOCANE SE	BEAVER	MOCANE-LAVERNE GAS AREA	480070	OKESA SW	OSAGE	DOMES-POND CREEK	196518
MOCANE SW	BEAVER	MOCANE-LAVERNE GAS AREA	480070	OKFUSKEE EAST	OKFUSKEE	OKFUSKEE DISTRICT EAST	521991
MONTEZUMA	OKMULGEE	MOCANE-LAVERNE GAS AREA	480070	OKFUSKEE EAST	OKMULGEE	OKFUSKEE DISTRICT EAST	521991
MOORE	CLEVELAND	HENRYETTA DISTRICT	317046	OKFUSKEE SE	OKFUSKEE	OKFUSKEE DISTRICT EAST	521991
MOORE NE	CLEVELAND	NORMAN NORTH	511905	OKMULGEE	OKMULGEE	OKMULGEE DISTRICT	522394
MOORE SOUTH	CLEVELAND	MOORE WEST	483914	OKTAHA	MUSKOGEE	OKTAHA NW	522518
MOORE SW	CLEVELAND	MOORE WEST	483914	OLEAN	OKMULGEE	BEGGS DISTRICT	052239
MOOREWOOD	CLEVELAND	CORN DISTRICT	161867	OLIPHANT	OSAGE	BARKER	039257
MOOREWOOD NORTH	CUSTER	MOOREWOOD NE	484441	OLIVE	CREEK	CUSHING	175162
MOOREWOOD SE	CUSTER	MOOREWOOD NE	484441	OLNEY	PAYNE	LAUDERDALE	403794
MOOREWOOD WEST	CUSTER	HAMMON EAST	000293	OLYMPIC NORTH	OKFUSKEE	OLYMIC	525080
MORAL NE	ROGER MILLS	STRONG CITY DISTRICT	010199	OMEGA EAST	KINGFISHER	ALTONA	013928
MORRIS	POTTAWATOMIE	MACOMB SOUTH	439349	OMEGA NE	KINGFISHER	ALTONA	013928
MORRIS	OKMULGEE	MORRIS DISTRICT	485836	ONA WEST	KINGFISHER	ONA NW	525463
MORRIS	MCINTOSH	MORRIS DISTRICT	485836	ONAPA	MCINTOSH	CHECOTAH	134984
MORRISON	PAWNEE	WATCHORN	750953	ONE THOUSAND ACRE	OKMULGEE	OKMULGEE DISTRICT	522394
MORSE	OKFUSKEE	MORSE DISTRICT	486394	ONETA	WAGONER	OAK GROVE DISTRICT	516752
MORSE NW	OKFUSKEE	HAYDENVILLE DISTRICT	311008	ONEY EAST	CADDO	EAKLY-WEATHERFORD TREND	010255
MORSE WEST	OKFUSKEE	MORSE DISTRICT	486394	ONEY NE	CADDO	EAKLY-WEATHERFORD TREND	010255
MORVIN SW	POTTAWATOMIE	MORVIN	486828	ONEY SOUTH	CADDO	EAKLY-WEATHERFORD TREND	010255
MORVIN WEST OLD	POTTAWATOMIE	MORVIN	486828	ONEY SW	CADDO	EAKLY-WEATHERFORD TREND	010255
MOSE-CARR	MUSKOGEE	BALD HILL	035878	ONG	SEMINOLE	LITTLE RIVER EAST	419249
MOSE-CARR	OKMULGEE	BALD HILL	035878	ONG SE	SEMINOLE	WEWOKA DISTRICT	761765
MOSS WEST	MURRAY	DAVIS	182170	ORCHARD CITY SW	OKLAHOMA	ORCHARD CITY	527207
MOUND RIDGE	KINGFISHER	SOONER TREND	665959	ORIENTA	RINGWOOD	RINGWOOD	602225
MOUND RIDGE WEST	KINGFISHER	SOONER TREND	665959	ORIENTA EAST	MAJOR	RINGWOOD	602225
MOUNDS	OKMULGEE	SOONER TREND	665959	ORIENTA SE	MAJOR	RINGWOOD	602225
MOUNDS	TULSA	MOUNDS DISTRICT	488626	ORLANDO MIDDLE	PAYNE	ORLANDO	528199
MOUNDS	CREEK	MOUNDS DISTRICT	488626	ORLANDO NORTH	NOBLE	ORLANDO	528199
MOUNT HOPE NE	PAYNE	MOUNT HOPE	488781	ORLANDO SOUTH	PAYNE	ORLANDO	528199
MOUNT HOPE NORTH	PAYNE	MOUNT HOPE	488781	ORLANDO SOUTH	LOGAN	ORLANDO	528199
MOUNT ZION WEST	GRANT	CHEROKITA TREND	136007	OSAGE CITY EAST	OSAGE	OSAGE CITY	529067
MT EVERETTE	KINGFISHER	SOONER TREND	665959	OSAGE CITY EAST	OSAGE	OSAGE CITY DISTRICT EAST	529067
MT EVERETTE NORTH	KINGFISHER	SOONER TREND	665959	OSAGE-HOMINY	OSAGE	OSAGE-HOMINY DISTRICT	529284
MT VERNON SOUTH	LINCOLN	MT VERNON SW	491572	OTOE CITY	NOBLE	OTOE CITY	530400
MT VERNON SW DISTRICT	LINCOLN	MT VERNON SW	491572	OTOE CITY NE	NOBLE	OTOE CITY	530400
MT ZION WEST	GRANT	CHEROKITA TREND	136007	OTOE CITY NW	NOBLE	OTOE CITY	530400
MULDROW	SEQUOYAH	SEQUOYAH	645455	OTSTOT	KAY	BLACKWELL	069608
MUNGER	OKLAHOMA	WITCHER	774987	PACE	STEPHENS	EMPIRE-COMANCHE	224344
MUNGER SE	OKLAHOMA	WITCHER	774987	PACKSADDLE	ELLIS	PEEK SOUTH	547824
MUNGER SOUTH	OKLAHOMA	WITCHER	774987	PACKSADDLE SE	ELLIS	PEEK SOUTH	547824
MUSKOGEE	MUSKOGEE	MUSKOGEE DISTRICT	495323	PADEN NORTH (OLD)	OKFUSKEE	PADEN NE	534935
MUSKOGEE NORTH	MUSKOGEE	MUSKOGEE DISTRICT NORTH	495354	PADEN SOUTH	OKFUSKEE	PADEN NE	535028
MUSTANG NE	CANADIAN	MUSTANG NORTH	495881	PAGE	OSAGE	PAGE DISTRICT	535555
MUSTANG NW	CANADIAN	MUSTANG NORTH	495881	PAGE	TULSA	PAGE DISTRICT	535555
MUSTANG NW (NEW)	CANADIAN	MUSTANG NORTH	495881	PALACINE	STEPHENS	LOCO DISTRICT	422040
MUSTANG SW	CANADIAN	YUKON SW	789075	PALACINE SOUTH	STEPHENS	LOCO DISTRICT	422040
MYERS SOUTH	OSAGE	ATLANTIC	029599	PAMETA	CREEK	CUSHING	175162
MYRTLE SW	KINGFISHER	SOONER TREND	665959	PANAMA EAST	LE FLORE	SPIRO SE	669865
NATURA	OKMULGEE	NATURA DISTRICT	499572	PANTHER CREEK	GARVIN	GOLDEN TREND	278587

Table 6. Fields Not Officially Recognized by State Regulatory Agencies (Continued)

Alias Field	County Name	Valid Field Name	Field Code	Alias Field	County Name	Valid Field Name	Field Code
PANTHER CREEK SOUTH	GARVIN	GOLDEN TREND	278587	REAMS	PITTSBURG	REAMS SE	589344
PANTHER CREEK SW	GARVIN	GOLDEN TREND	278587	RED FORK	TULSA	RED FORK DISTRICT	590832
PAOLI SW	GARVIN	PAULS VALLEY WEST	543708	RED MOUND SE	LINCOLN	MT VERNON	491324
PARADISE SE	PAYNE	PARADISE	539182	RED OAK	LATIMER	RED OAK-NORRIS	591700
PARALLEL EAST	DEWEY	NOBSCOT NW	510045	RED RIVER	TILLMAN	RED RIVER BED	591793
PARKER SW	HARPER	FORT SUPPLY NE	251101	REDBIRD	WAGONER	REDBIRD DISTRICT	592289
PARKERSBURG	CUSTER	CLINTON	148733	REDLAND	SEQUOYAH	KINTA	380610
PATRICK	PITTSBURG	CANADIAN	116282	REDLAND NE	SEQUOYAH	KINTA	380610
PATON	MUSKOGEE	JOLLY-PATTON	362944	REEDING	KINGFISHER	SOONER TREND	665959
PAW PAW	SEQUOYAH	KINTA	306510	REEDING NORTH	KINGFISHER	SOONER TREND	665959
PAW PAW NE	LE FLORE	LE FLORE	549777	REEDING NW	KINGFISHER	SOONER TREND	665959
PAWHUSKA DISTRICT WEST	OSAGE	ATLANTIC	029599	REEDING SE	KINGFISHER	SOONER TREND	665959
PAWHUSKA WEST	OSAGE	ATLANTIC	029599	REEDING SW	KINGFISHER	REEDING SOUTH	593560
PAWNEE LAKE	PAWNEE	MASHAM	451191	REEDING WEST	KINGFISHER	SOONER TREND	665959
PAYNE EAST	MCCLAIN	PAYNE	545010	REMINGTON NORTH	OSAGE	REMINGTON	595513
PAYNE NE	MCCLAIN	PAYNE	545010	REMINGTON NW	OSAGE	REMINGTON	595513
PAYNE NORTH	MCCLAIN	PAYNE	545010	REMUS	POTTAWATOMIE	ST LOUIS	674097
PAYNE NW	MCCLAIN	PAYNE	545010	RETTA	KAY	HUBBARD	336354
PAYNE WEST	MCCLAIN	PAYNE	545010	REYDON EAST	ROGER MILLS	REYDON	597115
PAYSON EAST	LINCOLN	PAYSON	545227	REYDON NE	ROGER MILLS	REYDON	597115
PEARSON SWITCH	POTTAWATOMIE	ST LOUIS	674097	REYDON NW	ROGER MILLS	REYDON	597115
PEARSONS SWITCH	OSAGE	PEARSONIA	546274	REYDON SE	ROGER MILLS	REYDON	597115
PEAVINE	OKLAHOMA	EDMOND NE	214462	REYDON WEST	ROGER MILLS	REYDON	597115
PECAN GROVE	HUGHES	HOLDENVILLE NE	327425	RHEAMS	PITTSBURG	REAMS SE	589344
PECK (OLD)	STEPHENS	LOCO DISTRICT	422040	RICE SW	TEXAS	GRIGGS SE	291468
PECK MIDDLE	LINCOLN	PECK	546956	RICH VALLEY SE	GRANT	RICH VALLEY	598939
PECKHAM	KAY	BLACKWELL-NEWKIRK GAS AREA	011069	RICHLAND EAST	CANADIAN	RICHLAND	599683
PEEK SE	ROGER MILLS	PEEK SOUTH	547824	RICHLAND NORTH	CANADIAN	RICHLAND	599683
PEMETA	CREEK	CUSHING	175162	RICHLAND NW	CANADIAN	RICHLAND	599683
PERKINS	LINCOLN	PERKINS SOUTH	550490	RICHLAND SE	CANADIAN	RICHLAND	599683
PERKINS WEST	LINCOLN	OLIVET	524161	RICHMOND	WOODWARD	SEILING NE	643119
PERRY	NOBLE	PERRY DISTRICT	550862	RICHMOND WEST	WOODWARD	SEILING NE	643119
PERRY (OLD)	NOBLE	LUCIEN	432248	RIDGEWAY	BEAVER	MOCANE-LAVERNE GAS AREA	480070
PERRY NW	NOBLE	PERRY DISTRICT	550862	RIDGEWAY NORTH	BEAVER	MOCANE-LAVERNE GAS AREA	480070
PERRY WEST	NOBLE	SAMS	627541	RIDGEWAY SOUTH	BEAVER	MOCANE-LAVERNE GAS AREA	480070
PERRYMAN	PAYNE	TULSA DISTRICT	720718	RINGWOOD (OLD)	MAJOR	RINGWOOD	602225
PETERSON	MUSKOGEE	YAHOLA DISTRICT	784891	RINGWOOD DISTRICT	MAJOR	RINGWOOD	602225
PETTIQUAH EAST	OKFUSKEE	LAFFOON SE	394215	RINGWOOD EAST	MAJOR	RINGWOOD	602225
PETTIQUAH SE	OKFUSKEE	LAFFOON SE	394215	RINGWOOD NE	MAJOR	RINGWOOD	602225
PETTIT	GRADY	CHICKASHA	137960	RINGWOOD NORTH	ALFALFA	RINGWOOD	602225
PHILLIPSVILLE	OKMULGEE	NUYAKA DISTRICT	515200	RINGWOOD NORTH	MAJOR	RINGWOOD	602225
PICKETT PRAIRIE	OKMULGEE	SAPULPA DISTRICT	633586	RINGWOOD NW	MAJOR	RINGWOOD	602225
PICKETT PRAIRIE	CREEK	SAPULPA DISTRICT	633586	RINGWOOD WEST	MAJOR	RINGWOOD	602225
PICKETT PRAIRIE NE	CREEK	SAPULPA DISTRICT	633586	RIPLEY EAST	PAYNE	RIPLEY	602659
PIEDMONT CM	CANADIAN	RICHLAND	599683	RIVER BED	TILLMAN	RED RIVER BED	591793
PIEDMONT NORTH	CANADIAN	REEDING SOUTH	935600	RIVERLAND	OKFUSKEE	CLEARVIEW DISTRICT	147524
PIEDMONT WEST	CANADIAN	RICHLAND	599683	RIVERLAND	OKMULGEE	BEGGS DISTRICT	052239
PINE	OKMULGEE	BALD HILL	035878	RIVERLAND	TULSA	BIXBY-JENKS DISTRICT	067396
PINKSTON NORTH	ELLIS	GRAND WEST	284919	ROADY NE	GARVIN	HOOVER	331362
PITTSBURG SOUTH	PITTSBURG	PITTSBURG	558682	ROBBERSON	GARVIN	EOLA-ROBBERSON	228514
PLATTER	OSAGE	BOAR CREEK	076909	ROBINSON	MUSKOGEE	MUSKOGEE DISTRICT NORTH	495354
PLEASANT HILL	LOGAN	LANGSTON SOUTH	052562	ROBINSON CREEK	LINCOLN	WILZETT SOUTH	722383
PLEASANT HILL NE	GARFIELD	SOONER TREND	665959	ROCKFORD NW	CADDO	FLETCHER NE	245160
PLEASANT HILL NW	GARFIELD	SOONER TREND	665959	ROCKY EAST	WASHITA	ROCKY	609209
PLEASANT RIDGE SE	KINGFISHER	SOONER TREND	665959	ROCKY WEST	WASHITA	ROCKY	609209
PLEASANT VALLEY SW (OLD)	LOGAN	PLEASANT VALLEY SOUTH	560806	ROFF	PONTOTOC	DOLBERG DISTRICT	000567
PLEASANT VIEW SOUTH	GRADY	CHITWOOD	140192	ROLL EAST	ROGER MILLS	STRONG CITY DISTRICT	010199
POCASSET SW	GRADY	WATONGA-CHICKASHA TREND	751774	ROLL NE	ROGER MILLS	STRONG CITY DISTRICT	010199
POLO (OLD)	NOBLE	POLO WEST	563984	ROLL SE	ROGER MILLS	STRONG CITY DISTRICT	010199
POLO SE	NOBLE	POLO	503860	ROD-BETHEL	SEMINOLE	BETHELE	058987
POLO SOUTH	NOBLE	POLO	563860	ROSANNA	SEMINOLE	WEWOKA DISTRICT	761765
POND CREEK	OSAGE	DOMES-POND CREEK	196518	ROSCOE	MAJOR	OKENE NE	521495
POND CREEK EAST	GRANT	GRANT-POND CREEK EAST	285392	ROSCOE NW	MAJOR	CHEYENNE VALLEY	137278
POND CREEK SW	OSAGE	DOMES-POND CREEK	196518	ROSCOE SW	MAJOR	OKENE NW	521495
PORTER	WAGONER	PORTER DISTRICT SE	566743	ROSCOE WEST	MAJOR	OKENE NW	521495
POSTLE EAST	TEXAS	POSTLE	567983	ROSE VALLEY NORTH	COTTON	ESSAQUANAHDALE	228506
POSTLE NE	TEXAS	POSTLE	567983	ROSTON NORTH	HARPER	MOCANE-LAVERNE GAS AREA	480070
POTEAU	LE FLORE	POTEAU-GILMORE	052971	ROUND HILL EAST	GRANT	WAKITA TREND	745559
PRAIRIE	OKFUSKEE	BEIDLEMAN	052456	ROUND HILL NORTH	GRANT	WAKITA TREND	745559
PRAIRIE	CREEK	SLICK	660844	ROUND HILL NW	GRANT	WAKITA TREND	745559
PRAIRIE CENTER WEST	GARFIELD	SALT FORK SE (NEW)	002235	ROUND PRAIRIE EAST	HUGHES	GERTY NW	270665
PRAIRIE VALLEY	GARFIELD	HUNTER SOUTH	339764	ROUND-UP	CARTER	SHO-VEL-TUM	653086
PRAIRIE VALLEY NE	GARFIELD	HUNTER SOUTH	339764	ROXANA	LOGAN	CRESCENT-LOVELL	169659
PRATT	PAYNE	YALE-QUAY	784984	ROYAL	GARVIN	EOLA-ROBBERSON	228514
PRATT NE	PAYNE	YALE-QUAY	784984	RUSK WEST	OKFUSKEE	GARDEN GROVE SOUTH	265278
PRESTON	OKMULGEE	BEGGS DISTRICT	052392	RUSSELL	LINCOLN	LANGSTON WEST	401593
PRINGEY NORTH	WOODWARD	WAYNOKA NE	753123	RUSSELL NE	LOGAN	LANGSTON WEST	401593
PRINGEY SE	WOODWARD	CEDARDALE NE	128365	RUSSELLVILLE NORTH	HASKELL	BROOKEN	094054
PRUITT CITY	CARTER	SHO-VEL-TUM	653086	RYAN	JEFFERSON	SPRING	670795
PUMPKIN CENTER	CREEK	SAPULPA DISTRICT	633586	SAC AND FOX	LINCOLN	STROUD	685102
PURDY EAST	GARVIN	GOLDEN TREND	278587	SAC AND FOX NW	LINCOLN	STROUD	685102
PURDY NE	GARVIN	GOLDEN TREND	278587	SALON NORTH	ELLIS	MOCANE-LAVERNE GAS AREA	480070
PURDY NW	GARVIN	GOLDEN TREND	278587	SALON SE	ELLIS	GAGE	262736
PURDY SE	GARVIN	GOLDEN TREND	278587	SALON SOUTH	ELLIS	GAGE	262736
PURE	CREEK	DEPEW	189952	SALT CREEK	OKFUSKEE	TIGER FLATS	707603
PUTNAM EAST	DEWEY	PUTNAM	575633	SALT CREEK	OKMULGEE	TIGER FLATS	707603
PUTNAM NE	DEWEY	PUTNAM	575633	SALT FORK	GRANT	SALT FORK SE (NEW)	002235
PUTNAM NORTH	DEWEY	PUTNAM	575633	SALT FORK DISTRICT SE	GRANT	SALT FORK SE (NEW)	002235
PUTNAM SE	DEWEY	PUTNAM	575633	SALT FORK SE	GRANT	SALT FORK SE (NEW)	002235
PUTNAM SW	DEWEY	PUTNAM	575633	SALT SPRINGS SOUTH	HARPER	LOVEDALE	429697
QUAY	PAWNEE	YALE-QUAY	784984	SAMS DISTRICT	NOBLE	SAMS	627541
QUAY WEST	PAWNEE	YALE-QUAY	784984	SAMS NE	NOBLE	PERRY DISTRICT	550862
QUINLAN	WOODWARD	GARR	286177	SANCHO	SEMINOLE	WEWOKA DISTRICT	761765
QUINLAN NORTH	WOODWARD	CEDARDALE NE	128365	SANCHO DISTRICT	SEMINOLE	WEWOKA DISTRICT	761765
QUINLAN NORTH	WOODWARD	WAYNOKA NE	753123	SAND SPRINGS	TULSA	SAND SPRINGS DISTRICT	630455
QUINLAN NW	WOODWARD	CEDARDALE NE	128365	SANDY CREEK SW	MURRAY	DAVIS	182170
QUINLAN SE	WOODWARD	CEDARDALE NE	128365	SANDY LAND	LINCOLN	AGRA WEST	005186
QUINLAN WEST	WOODWARD	CEDARDALE NE	128365	SANFORD	SEMINOLE	SEMINOLE	643956
QUINN	OKFUSKEE	LYONS-QUINN	436457	SANTA FE	STEPHENS	SHO-VEL-TUM	653086
QUINN	OKMULGEE	LYONS-QUINN	436457	SAPULPA	CREEK	SAPULPA DISTRICT	633586
QUINTON	PITTSBURG	QUINTON DISTRICT	590321	SAPULPA DISTRICT SOUTH	CREEK	KELLYVILLE DISTRICT	373270
QUINTON	HASKELL	QUINTON DISTRICT	580321	SAPULPA NW	CREEK	SAPULPA DISTRICT	633586
QUINTON SOUTH	PITTSBURG	KINTA	380610	SARAH WHIPPLE	GARFIELD	GARBER	264596
QUINTON SOUTH	LATIMER	KINTA	380610	SASAKVA	SEMINOLE	HOLDENVILLE	327363
QUINTON SW	LATIMER	KINTA	380610	SASAKVA	HUGHES	HOLDENVILLE	327363
RAINEY SE	WASHITA	RAINEY SOUTH	583864	SASAKVA EAST	SEMINOLE	HOLDENVILLE	327363
RAINEY SW	WASHITA	RAINEY SOUTH	583864	SASAKVA SE	HUGHES	HOLDENVILLE	327363
RAINOLA	STEPHENS	RAINOLA DISTRICT	583957	SASAKVA TOWNSITE	SEMINOLE	HOLDENVILLE	327363
RALSTON	PAWNEE	RALSTON DISTRICT	584546	SATCHELL VALLEY NORTH	NUMA	NUMA	514642
RALSTON GAS AREA	PAWNEE	RALSTON DISTRICT	584546	SAYRE	BECKHAM	SAYRE DISTRICT	636500
RAMSEY	WASHINGTON	CANEY	116964	SCHLEGEL NE	PAYNE	SCHLEGEL NORTH	637748
RAMSEY	CIMARRON	CASTANEDA	124497	SCHLEGEL NW	PAYNE	SCHLEGEL NORTH	637748
RAMSEY EAST	PAYNE	LOST CREEK	428271	SCIPPIO EAST	PITTSBURG	SCIPPIO NW	639825
RANCH CREEK	PAWNEE	GREENUP	289515	SCIPPIO WEST	PITTSBURG	SCIPPIO NW	639825
RANDLETT SOUTH	COTTON	RANDLETT SW	586096	SCOTT	OKFUSKEE	SCOTT GAS AREA	640259
RANKIN SE	ROGER MILLS	REYDON	597115	SCOTT	CREEK	KELLYVILLE DISTRICT	373270
RATTLESNAKE	PAYNE	MEHAN	465901	SCOTT	MURRAY	VINES	739379

Table 6. Fields Not Officially Recognized by State Regulatory Agencies

Alias Field	County Name	Valid Field Name	Field Code	Alias Field	County Name	Valid Field Name	Field Code
SCOTT NE	OKFUSKEE	SCOTT GAS AREA	640259	STILLWATER AIRPORT NORTH	PAYNE	STILLWATER AIRPORT	680762
SEALY SOUTH	SEMINOLE	HOLDENVILLE	327363	STILLWATER AIRPORT WEST	PAYNE	STILLWATER AIRPORT NW	680799
SEILING NORTH	DEWEY	PUTNAM	575633	STILLWATER DISTRICT	PAYNE	STILLWATER (NEW)	002434
SELF NW	BECKHAM	ERICK GAS AREA SOUTH	227286	STILLWATER EAST	PAYNE	STILLWATER (NEW)	002434
SELMAN	HARPER	LOVEDALE	429697	STILLWATER SOUTH	PAYNE	STILLWATER (NEW)	002434
SELMAN EAST	HARPER	LOVEDALE NW	429790	STILLWATER SW	PAYNE	STILLWATER (NEW)	002434
SELMAN NORTH	HARPER	LOVEDALE NW	429790	STOCKHOLM EAST	HARPER	MOCANE-LAVERNE GAS AREA	480070
SELTZER	WAGONER	STRIKER DISTRICT	684544	STOCKHOLM SW	HARPER	MOCANE-LAVERNE GAS AREA	480070
SEMINOLE CITY	SEMINOLE	SEMINOLE	643956	STOCKHOLM WEST	HARPER	MOCANE-LAVERNE GAS AREA	480070
SEMINOLE EAST	SEMINOLE	SEMINOLE	643956	STONEBLUFF	TULSA	STONEBLUFF DISTRICT	681909
SEMINOLE NORTH	SEMINOLE	SEMINOLE	643956	STONEBLUFF	WAGONER	STONEBLUFF DISTRICT	681909
SENTINEL NW	WASHITA	SENTINEL	644434	STORY SE	GARVIN	GOLDEN TREND	278587
SEWARD	LOGAN	WATERLOO NORTH	751449	STRIKER	WAGONER	STRIKER DISTRICT	684544
SEWARD SOUTH	LOGAN	WATERLOO NORTH	751449	STRONG CITY	ROGER MILLS	STRONG CITY DISTRICT	010199
SHADY POINT	LE FLORE	CAMERON	114670	STRONG CITY EAST	ROGER MILLS	STRONG CITY DISTRICT	010199
SHAFFER	LINCOLN	AGRA	005062	STRONG CITY NE	ROGER MILLS	STRONG CITY DISTRICT	010199
SHAMROCK	CREEK	CUSHING	175162	STRONG CITY NORTH	ROGER MILLS	STRONG CITY DISTRICT	010199
SHAPON WEST	WOODWARD	SHARON WEST	648188	STRONG CITY SE	ROGER MILLS	STRONG CITY DISTRICT	010199
SHARON NW	WOODWARD	SHARON WEST	648188	STRONG CITY SOUTH	ROGER MILLS	STRONG CITY DISTRICT	010199
SHARON SW	WOODWARD	TANGIER	697155	STRONG CITY WEST	ROGER MILLS	STRONG CITY DISTRICT	010199
SHATTUCK EAST	ELLIS	SHATTUCK	648467	STROUD SE	CREEK	STROUD	685102
SHATTUCK SW	ELLIS	SHATTUCK	648467	STROUD SE	LINCOLN	STROUD	685102
SHAWNEE EAST A	POTTAWATOMIE	SHAWNEE EAST	648761	STUART	PITTSBURG	PINE HOLLOW SOUTH	556791
SHAWNEE LAKE EAST	POTTAWATOMIE	CENTERPOINT	129574	STUART NE	PITTSBURG	PINE HOLLOW SOUTH	556791
SHAWNEE LAKE SE	POTTAWATOMIE	CENTERPOINT	129574	STUART SE	PITTSBURG	PINE HOLLOW SOUTH	556791
SHAWNEE NORTH	POTTAWATOMIE	SHAWNEE NE	648901	STURGIS NORTH	CMARRON	KEYES GAS AREA	377145
SHAWNEE TOWNSITE	POTTAWATOMIE	SHAWNEE SW	648901	SUMMERS	MUSKOGEE	YAHOLA DISTRICT	784891
SHEETZ	CREEK	IRON POST	348626	SUMMERS	MUSKOGEE	HENRYETTA DISTRICT	317046
SHEPARD	SEMINOLE	WEWOKA DISTRICT NORTH	671796	SUMMERS SE	MUSKOGEE	HENRYETTA DISTRICT	317046
SHEPPARD	MUSKOGEE	COUNCIL HILL DISTRICT	165024	SUMMERS SOUTH	MUSKOGEE	HENRYETTA DISTRICT	317046
SHERIDAN	OKMULGEE	MOUNDS DISTRICT	488626	SUMNER NORTH	NOBLE	SUMNER DISTRICT NORTH	688512
SHERIDAN	TULSA	MOUNDS DISTRICT	488626	SUMNER WEST	NOBLE	SUMNER NW	688636
SHERIDAN	CREEK	MOUNDS DISTRICT	488626	SUNFLOWER	LINCOLN	WELLSTON WEST	757828
SHOLEM ALECHEM	STEPHENS	SHO-VEL-TUM	653086	SUNFLOWER SE	LINCOLN	WELLSTON WEST	757828
SHOLEM ALECHEM	CARTER	SHO-VEL-TUM	653086	SUNNY SIDE	BEAVER	MOCANE-LAVERNE GAS AREA	480070
SHOLEM ALECHEM SW	CARTER	SHO-VEL-TUM	653086	SUNNY SIDE EAST	BEAVER	MOCANE-LAVERNE GAS AREA	480070
SHOLEM ALECHEM WEST	CARTER	SHO-VEL-TUM	653086	SUNNY SIDE	BEAVER	MOCANE-LAVERNE GAS AREA	480070
SHORT JUNCTION	SEMINOLE	CLEVELAND	483914	SUNNYSIDE EAST	BEAVER	MOCANE-LAVERNE GAS AREA	480070
SHORT JUNCTION WEST	CLEVELAND	MOORE WEST	483914	SUNRAY	TULSA	RED FORK DISTRICT	590832
SHO-VEL-TUM DISTRICT	STEPHENS	MOORE WEST	483914	SWEET HOME NE	LINCOLN	MT VERNON SW	491572
SHO-VEL-TUM DISTRICT	CARTER	SHO-VEL-TUM	653086	SWEET HOME NORTH	LINCOLN	MT VERNON SW	491572
SHO-VEL-TUM DISTRICT	GARVIN	SHO-VEL-TUM	653086	SWEET WATER NORTH	ROGER MILLS	SWEET WATER NW	692479
SICKLES NE	CADDO	LOOKEBA	426649	SYLVIAN SW	SEMINOLE	SEMINOLE	643956
SICKLES NW	CADDO	SICKLES NORTH	655077	TABLER NE	GRADY	TABLER EAST	000623
SIGNAL HILL	SEMINOLE	HOLDENVILLE	327363	TABLER NW	GRADY	WATONGA-CHICKASHA TREND	751774
SIGNAL HILL	HUGHES	HOLDENVILLE	327363	TABLER SOUTH	GRADY	ALEX NW	009340
SILVER CITY NORTH	CREEK	CUSHING	175162	TABLER SW	GRADY	WATONGA-CHICKASHA TREND	751774
SIMMONS-BLACK	OKMULGEE	NUYAKA DISTRICT	515200	TABOR	CREEK	BRUCE	096796
SIX MILE	BEAVER	MOCANE-LAVERNE GAS AREA	480070	TAFT NORTH	WAGONER	TAFT DISTRICT	695853
SIX MILE (NEW)	BEAVER	SIX MILE SOUTH	658604	TALOGA SOUTH	DEWEY	PUTNAM	575633
SKELLY-FORD	LINCOLN	SKELLYVILLE (NEW)	000814	TANEHA	TULSA	ALSUMA DISTRICT	013153
SKELLYVILLE	LINCOLN	SKELLYVILLE (NEW)	000814	TANGIER NW	WOODWARD	TANGIER	697155
SKELLYVILLE DISTRICT	LINCOLN	SKELLYVILLE (NEW)	000814	TANGIER NW	ELLIS	TANGIER	697155
SKIATOOK WEST	OSAGE	JAVINE DISTRICT	355610	TANGIER SE	WOODWARD	SHARON WEST	648188
SKULL CREEK	OSAGE	DOMES-POND CREEK	196518	TANGIER SOUTH	WOODWARD	TANGIER	697155
SLICK DISTRICT SOUTH	CREEK	EDNA DISTRICT	214896	TANGIER WEST	WOODWARD	TANGIER	697155
SLICK SOUTH	CREEK	EDNA DISTRICT	214896	TATUMS	CARTER	SHO-VEL-TUM	653086
SLICK SW	CREEK	EDNA DISTRICT	214896	TATUMS	GARVIN	SHO-VEL-TUM	653086
SMELSOR	COAL	CLARITA DISTRICT	145354	TECUMSEH (OLD)	POTTAWATOMIE	MORVIN	486828
SOLDIER CREEK NORTH	COTTON	SOLDIER CREEK	664781	TECUMSEH LAKE EAST	POTTAWATOMIE	TECUMSEH LAKE	699868
SOLDIER CREEK SW	COTTON	SOLDIER CREEK	664781	TECUMSEH LAKE WEST	POTTAWATOMIE	TECUMSEH LAKE	699868
SOLOMON CREEK	OSAGE	BURBANK	103663	TEGARDEN	WOODS	AVARD NW	031490
SOMMERVILLE	MUSKOGEE	TAFT DISTRICT	695853	TEGARDEN SOUTH	WOODS	AVARD NW	031490
SOONERVILLE NORTH	PAYNE	GEORGIA SOUTH	269952	TEGARDEN WEST	WOODS	AVARD NW	031490
SOUTHARD SE	BLAINE	WATONGA-CHICKASHA TREND	751774	TERRA-OKLA	MUSKOGEE	BALD HILL	035878
SOUTHWESTERN	PAWNEE	LAUDERDALE	403794	TEXANNA	MCINTOSH	BROOKEN	094054
SPARKS SE	LINCOLN	SPARKS EAST	667757	TEXANNA SW	MCINTOSH	BROOKEN	094054
SPAULDING	SEMINOLE	HOLDENVILLE	327363	TEXHOMA	TEXAS	GUYMON-HUGOTON GAS AREA	295545
SPAULDING	HUGHES	HOLDENVILLE	327363	THOMAS EAST	CUSTER	FAY EAST	237350
SPAULDING (OLD)	HUGHES	HOLDENVILLE	327363	THOMAS SE	CUSTER	THOMAS SOUTH	705107
SPAULDING EAST	HUGHES	ATWOOD NORTH	030095	THOMAS SW	CUSTER	CUSTER CITY SE	175503
SPAULDING NORTH	HUGHES	HOLDENVILLE	327363	THOUSAND ACRE LAKE	OKMULGEE	OKMULGEE DISTRICT	522394
SPAULDING SE	HUGHES	HOLDENVILLE	327363	THREE SANDS	NOBLE	TONKAWA	712851
SPAULDING SOUTH	HUGHES	HOLDENVILLE	327363	THREE SANDS	KAY	TONKAWA	712851
SPAULDING SW	HUGHES	HOLDENVILLE	327363	TIBBENS	CREEK	IRON POST	348626
SPAULDING TOWNSITE	HUGHES	HOLDENVILLE	327363	TIBBENS NORTH	CREEK	IRON POST	348626
SPAULDING WEST	HUGHES	HOLDENVILLE	327363	TIMBER CREEK WEST	BEAVER	MOCANE-LAVERNE GAS AREA	480070
SPENCER	OKMULGEE	HOLDENVILLE (NEW)	669090	TIMBER RIDGE	MUSKOGEE	MUSKOGEE DISTRICT	495323
SPENCER	TULSA	SPENCER DISTRICT	669090	TOGO	MAJOR	CAMPBELL	115538
SPENCER	WAGONER	SPENCER DISTRICT	669090	TOGO EAST	MAJOR	CHEYENNE VALLEY	137278
SPERRY	TULSA	BIRD CREEK	065407	TOGO SE	MAJOR	CAMPBELL	115538
SPIRO	LE FLORE	KINTA	380610	TOGO SOUTH	MAJOR	CAMPBELL	115538
SPIRO NORTH	LINCOLN	KINTA	380610	TONKAWA EAST	KAY	TONKAWA	712851
SPORN EAST	LINCOLN	SPORN	670299	TONKAWA NE	KAY	TONKAWA	712851
SPORN SE	LINCOLN	SPORN	670299	TRAIL EAST	DEWEY	PUTNAM	575633
SPRING VALLEY EAST	GARFIELD	HUNTER SOUTH	339764	TRAIL NE	DEWEY	PUTNAM	575633
SPRING VALLEY NW	KINGFISHER	SOONER TREND	665959	TRAIL WEST	DEWEY	PUTNAM	575633
SPRING VALLEY SE	GARFIELD	HUNTER SOUTH	339764	TRANSCO NW	SEMINOLE	LITTLE RIVER	419218
SPRINGER SW	CARTER	SPRINGER	671508	TRANSCONTINENTAL	MUSKOGEE	COUNCIL HILL DISTRICT	165024
SPRINGHILL	OKFUSKEE	LYONS-QUINN	436457	TRANSCONTINENTAL EAST	MUSKOGEE	COUNCIL HILL DISTRICT	165024
SQUAW CREEK NE	BLAINE	GREENFIELD WEST	289957	TRAUGH	SEMINOLE	KONAWA-DORA	385780
SQUAW CREEK WEST	BLAINE	SQUAW CREEK	672624	TRAUGH SOUTH	SEMINOLE	KONAWA-DORA	385780
SQUIRREL CREEK	DEWEY	SQUIRREL CREEK SOUTH	672717	TRIVOLI NW	MAJOR	ORION SE	528064
ST JAMES EAST	LINCOLN	WELLSTON WEST	757828	TRIVOLI WEST	MAJOR	ORION SE	528064
ST JAMES SW	OKLAHOMA	LUTHER	435442	TULLAHASSEE	WAGONER	TULLAHASSEE DISTRICT	720563
ST JOHN	OSAGE	NAVAL RESERVE	499758	TULSA	TULSA	TULSA DISTRICT	720718
ST JOHN WEST	OSAGE	NAVAL RESERVE	499758	TURKEY CREEK WEST	OSAGE	TURKEY CREEK	721307
ST LOUIS DISTRICT	POTTAWATOMIE	ST LOUIS	674097	TURKEY MOUNTAIN	TULSA	BIXBY-JENKS DISTRICT	067396
ST LOUIS DISTRICT	SEMINOLE	ST LOUIS	674097	TURKEY PEN HOLLOW	OKMULGEE	TIGER FLATS	707603
ST LOUIS DISTRICT NORTH	POTTAWATOMIE	ST LOUIS	674097	TURLEY	OSAGE	TURLEY DISTRICT	721958
ST LOUIS NORTH	POTTAWATOMIE	ST LOUIS	674097	TURLEY	TULSA	TURLEY DISTRICT	721958
STAFFORD NW	CUSTER	BUTLER-CUSTER WEST	011231	TYROLA	OSAGE	BEGGS DISTRICT	052239
STAR	BLAINE	SOONER TREND	665959	TUSKEGEE	CREEK	TUSKEGEE DISTRICT	722857
STAR	KINGFISHER	SOONER TREND	665959	TUSKEGEE EAST	CREEK	TUSKEGEE DISTRICT	722857
STATE LINE	GRANT	CALDWELL	112872	TUSSY	CARTER	SHO-VEL-TUM	653086
STEALY	MCCLAIN	WAYNE SW	752968	TUSSY	GARVIN	SHO-VEL-TUM	653086
STEALY SOUTH	MCCLAIN	WAYNE SW	752968	TUTTLE SE	GRADY	MINCO EAST	476527
STEALY SW	MCCLAIN	WAYNE SW	752968	TWENTY-ONE-ELEVEN	OSAGE	EDGEWOOD	723012
STEALY WEST	MCCLAIN	WAYNE SW	752968	TWENTY-ONE-TEN	OSAGE	EDGEWOOD	723012
STEEDMAN NORTH	PONTOTOC	ALLEN DISTRICT	011231	TWIN LAKES	SEMINOLE	WILDHORSE SOUTH	768601
STEEDMAN NORTH DISTRICT	PONTOTOC	ALLEN DISTRICT	011231	TWIN LAKES	SEMINOLE	BETHEL	058997
STEEDMAN WEST	PONTOTOC	OAKMAN DISTRICT	517899	TWIN MOUND	BEAVER	MOCANE-LAVERNE GAS AREA	480070
STELLA	CLEVELAND	CLAY CITY SE	146470	TYROLA	SEMINOLE	TYROLA NE	724919
STERLING SE	COMANCHE	STERLING	679832	TYROLA EAST	SEMINOLE	TYROLA NE	724919
STIDHAM WEST	MCINTOSH	STIDHAM	680545	TYROLA NORTH	SEMINOLE	TYROLA NE	724919
STILLWATER	PAYNE	STILLWATER (NEW)	002434	TYROLA NW	SEMINOLE	TYROLA NE	724919
STILLWATER (OLD)	PAYNE	STILLWATER SE	680917	TYROLA SE	SEMINOLE	TYROLA NE	724919

Table 6. Fields Not Officially Recognized by State Regulatory Agencies (Continued)

Alias Field	County Name	Valid Field Name	Field Code	Alias Field	County Name	Valid Field Name	Field Code
TYROLA SOUTH	PONTOTOC	TYROLA NE	724919	WELEETKA SOUTH	OKFUSKEE	WELEETKA DISTRICT	756805
TYRONE NW	TEXAS	TYRONE	725105	WELLSTON NE	LINCOLN	WELLSTON NORTH	757735
ULAN	PITTSBURG	SCIPHO NW	639825	WELLSTON NW	LINCOLN	WELLSTON WEST	757828
ULAN NORTH	PITTSBURG	SCIPHO NW	639825	WELLSTON SOUTH	LINCOLN	WELLSTON	757673
ULAN SE	PITTSBURG	ULAN EAST	726712	WELLSTON SW	LINCOLN	WELLSTON WEST	757828
ULAN SOUTH	PITTSBURG	REAMS NW	589313	WELTY SW	OKFUSKEE	ROSENWALD	613890
ULAN WEST	PITTSBURG	SCIPHO NW	639825	WETLEY	SEMINOLE	ALLEN DISTRICT	011231
UMBURN	OKFUSKEE	LYONS-QUINN	436457	WETLEY NORTH	SEMINOLE	ALLEN DISTRICT	011231
UNION CITY NE	CANADIAN	EL RENO	217431	WETLEY NW	SEMINOLE	ALLEN DISTRICT	011231
UNION CITY NW	CANADIAN	UNION CITY	727797	WETLEY WEST	SEMINOLE	ALLEN DISTRICT	011231
UNION CITY WEST	CANADIAN	UNION CITY	727797	WETUMKA EAST	HUGHES	WETUMKA DISTRICT EAST	761579
UNION STAR EAST	BEAVER	SIX MILE SOUTH	658604	WETUMKA SE	HUGHES	GREASY CREEK	287314
UNION STAR NORTH	BEAVER	UNION STAR	728107	WETUMKA SOUTH	HUGHES	GREASY CREEK	287314
UNION STAR NW	BEAVER	UNION STAR	728107	WEWOKA	SEMINOLE	WEWOKA DISTRICT	761765
UNION STAR SE	BEAVER	ELMWOOD	221771	WEWOKA	HUGHES	WEWOKA DISTRICT	761765
UNION STAR SOUTH	BEAVER	BALKO SOUTH	036467	WEWOKA LAKE	SEMINOLE	WEWOKA DISTRICT	761765
UNION STAR SW	BEAVER	UNION STAR DISTRICT	015073	WEWOKA LAKE NORTH	SEMINOLE	WEWOKA DISTRICT	761765
UNION STAR WEST	BEAVER	UNION STAR DISTRICT	015073	WEWOKA NORTH	SEMINOLE	WEWOKA DISTRICT NORTH	761796
UNION VALLEY	LOGAN	EVANSVILLE NW	230924	WEWOKA SW	SEMINOLE	WEWOKA DISTRICT	761765
VALLEY CENTER WEST	DEWEY	PUTNAM	575633	WEWOKA TOWNSITE	SEMINOLE	WEWOKA DISTRICT	761765
VELMA	STEPHENS	SHO-VEL-TUM	653086	WHEATLAND SE	CLEVELAND	MOORE WEST	483914
VELMA NORTH	STEPHENS	SHO-VEL-TUM	653086	WHEELER	CARTER	SHO-VEL-TUM	653086
VERDEN EAST	GRADY	VERDEN	736118	WHITE HALL NORTH	NOBLE	MORRISON EAST	486053
VERDEN NE	CADDO	WATONGA-CHICKASHA TREND	751774	WHITEFIELD SE	HASKELL	STIGLER	680607
VERDEN NE	GRADY	WATONGA-CHICKASHA TREND	751774	WHITEROCK NORTH	NOBLE	TOKAWA SOUTH	712944
VERDEN NW	CADDO	VERDEN	736118	WHITETAIL NORTH	OSAGE	WHITETAIL	765780
VERDEN SE	GRADY	WATONGA-CHICKASHA TREND	751774	WHITETAIL SOUTH	OSAGE	WHITETAIL	765780
VERDEN SW	CADDO	VERDEN	736118	WICEY	TULSA	WICEY DISTRICT	766710
VERDEN WEST	CADDO	VERDEN	736118	WIER	TULSA	BROKEN ARROW DISTRICT	093603
VERN	TULSA	RED FORK DISTRICT	590832	WILBURTON NORTH	LATIMER	WILBURTON	767826
VERNON	KAY	DILWORTH DISTRICT	192479	WILBURTON NW	LATIMER	WILBURTON	767826
VERNON EAST	KAY	DILWORTH DISTRICT	192479	WILDCAT JIM	CARTER	SHO-VEL-TUM	653086
VERNON SE	KAY	DILWORTH DISTRICT	192479	WILDHORSE (NEW)	LINCOLN	AGRA	005062
VIAN	SEQUOYAH	SEQUOYAH	644545	WILLOW	GREER	WILLOW NE	770988
VICI TOWNSITE	DEWEY	WICJ	737488	WILLOW NORTH	GREER	WILLOW NE	770988
VICI WEST	WOODWARD	HARMON EAST	306451	WILLOW NW	GREER	WILLOW NE	770988
VICI WEST	ELLIS	HARMON EAST	306451	WILSON WEST	CARTER	JOINER CITY	362665
VICTOR	LINCOLN	MT VERNON SW	491572	WILZETTA NW	LINCOLN	WILZETTA	772259
VICTOR EAST	LINCOLN	MT VERNON SW	491572	WINCHESTER EAST	WOODS	FRITZLEN	258650
VICTOR SE	LINCOLN	MT VERNON SW	491572	WIRTH	PITTSBURG	CANADIAN	116282
VINEYARD	POTTAWATOMIE	ROMULUS SW	612123	WISER	OSAGE	BARTLESVILLE-DEWEY	041458
VINING NE	GRANT	CHEROKITA TREND	136007	WOODROW	JEFFERSON	SPRING	760795
VINING NORTH	ALFALFA	CHEROKITA TREND	136007	WOODWARD EAST	WOODWARD	WOODWARD NE	778468
VINING SE	ALFALFA	LAMBERT SE	399361	WOODWARD SW	WOODWARD	SHARON WEST	648188
VINITA	ROGERS	CALEA EAST	125675	WOODWARD WEST	WOODWARD	WOODWARD NORTH	778499
VINITA	CRAIG	CALEA EAST	125675	WOODY CHAPEL SW	MCLAIN	PAYNE	545010
WAGONER	WAGONER	WAGONER DISTRICT NW	744412	WOOLSEY	WOOLSEY	LOCO DISTRICT	422040
WAGONER DISTRICT SOUTH	WAGONER	WAGONER DISTRICT SW	744474	WOOLSEY SOUTH	STEPHENS	LOCO DISTRICT	422040
WAGONER SOUTH	WAGONER	WAGONER DISTRICT SW	744474	WOOLSEY SOUTH (OLD)	STEPHENS	LOCO DISTRICT	422040
WAINRIGHT	MUSKOGEE	COUNCIL HILL DISTRICT	165024	WRIGHTS CORNER NORTH	STEPHENS	KNOX	384106
WAKITA	GRANT	CHEROKITA TREND	136007	X-686	OSAGE	KEYSTONE DISTRICT EAST	377424
WAKITA DISTRICT	ALFALFA	CHEROKITA TREND	136007	X-686	OSAGE	DOMES-POND CREEK	195518
WAKITA DISTRICT	ALFALFA	WAKITA TREND	745559	YALOA	MUSKOGEE	YALOA DISTRICT	784891
WAKITA NE	GRANT	WAKITA TREND	745559	YALOA	WAGONER	YALOA DISTRICT	784891
WAKITA NW	GRANT	WAKITA TREND	745559	YALE	PAYNE	YALE-QUAY	784984
WAKITA SOUTH	GRANT	CHEROKITA TREND	136007	YALE SW	PAYNE	YALE-QUAY	784984
WAKITA SW	ALFALFA	CHEROKITA TREND	136007	YEAGER NORTH	HUGHES	GREASY CREEK	287314
WAKITA SW	GRANT	CHEROKITA TREND	136007	YEAGER SE	HUGHES	GREASY CREEK	287314
WALTERS	STEPHENS	WALTERS DISTRICT	747419	YELLOWSTONE SW	WOODS	YELLOWSTONE SOUTH	786395
WALTERS	COTTON	WALTERS DISTRICT	747419	YOST NW	NORFOLK	MORRISON SW	486238
WANDELL	KINGFISHER	SOONER TREND	665959	YUKON NORTH	CANADIAN	YUKON NW	789064
WANDELL EAST	KINGFISHER	SOONER TREND	665959	YUKON SOUTH	CANADIAN	MUSTANG NORTH	495881
WANDELL NE	KINGFISHER	SOONER TREND	665959	YUKON WEST	CANADIAN	YUKON NW	789064
WANDELL SOUTH	KINGFISHER	SOONER TREND	665959	ZEA	TEXAS	GUYPON-HUGOTON GAS AREA	295545
WANDELL SW	KINGFISHER	SOONER TREND	665959	ZIMMERMAN	LINCOLN	WILZETTA SOUTH	772383
WANETTE (OLD)	POTTAWATOMIE	ASHER WEST	027677	ZION SE	GARFIELD	KREMLIN EAST	387439
WANETTE EAST	POTTAWATOMIE	WANETTE	748225				
WANETTE SOUTH	POTTAWATOMIE	WANETTE	748225				
WARD DISTRICT	WAGONER	INOLA DISTRICT	347184				
WARWICK	LINCOLN	WELLSTON NORTH	757735	OREGON			
WASHINGTON	MCLAIN	WASHINGTON DISTRICT	750271	AL'S POOL	COLUMBIA	MIST	478835
WASHINGTON EAST	MCLAIN	WASHINGTON DISTRICT	750271	BRUER	COLUMBIA	MIST	478835
WASHINGTON NE	MCLAIN	WASHINGTON DISTRICT	750271	FLORA	COLUMBIA	MIST	478835
WASHINGTON NORTH	MCLAIN	WASHINGTON DISTRICT	750271				
WASHINGTON NORTH (OLD)	MCLAIN	WASHINGTON DISTRICT	750271				
WASHINGTON WEST	MCLAIN	WASHINGTON DISTRICT	750271	PENNSYLVANIA			
WASHUNGA EAST	KAY	KAW	370433	ALABRAN	INDIANA	SMICKSBURG	007340
WATCHORN SE	PAWNEE	WATCHORN EAST	750984	ANDERSON CREEK	CARFIELDO	IRISH RUN	348275
WATCHORN SOUTH	PAWNEE	WATCHORN EAST	750984	ARMAGH CONSOL GAS	INDIANA	NOLO	510572
WATERLOO DISTRICT NORTH	LOGAN	WATERLOO NORTH	751449	ARTEMAS A STORAGE	BEDFORD	FIVE FORKS	243009
WATERLOO NW	LOGAN	WATERLOO NORTH	751449	BELMOUTH	ELK	HORTON	333563
WATERLOO SE	OKLAHOMA	EDMOND NE	214462	BIG RUN CONSOL GAS	JEFFERSON	BIG RUN	063330
WATONGA EAST	BLAINE	WATONGA-CHICKASHA TREND	751774	BLACKHAWK	BEAVER	BRUSH RUN	097742
WATONGA NE	BLAINE	WATONGA-CHICKASHA TREND	751774	BLACKTOWN	MERCER	VOLANT	741074
WATONGA NW	BLAINE	WATONGA-CHICKASHA TREND	751774	BULLERS	JEFFERSON	WARSAW	749821
WATONGA SE	BLAINE	WATONGA-CHICKASHA TREND	751774	BUNOLA	WASHINGTON	FORWARD	251938
WATONGA TREND	BLAINE	WATONGA-CHICKASHA TREND	751774	CHERRYTREE	ALLEGHENY	FORWARD	251938
WATONGA TREND	CADDO	WATONGA-CHICKASHA TREND	751774	CHERRYTREE	VENANGO	TOONERVILLE	713358
WATONGA TREND	CANADIAN	WATONGA-CHICKASHA TREND	751774	CHICKARAA	CAMBRIA	CHERRY TREE	013121
WATONGA TREND	DEWEY	WATONGA-CHICKASHA TREND	751774	CLARION	CAMBRIA	RAGER MOUNTAIN	582872
WAUKOMIS	GARFIELD	SOONER TREND	665959	CLARION	CAMBRIA	CLARION-MIOLA	145300
WAUKOMIS (OLD)	GARFIELD	SOONER TREND	665959	CLARK	INDIANA	BIG RUN	063330
WAUKOMIS EAST	GARFIELD	SOONER TREND	665959	COLORADO-GOODWILL	WARREN	GOODWILL HILL-GRAND VALLEY	280478
WAUKOMIS NEW	GARFIELD	SOONER TREND	665959	COLVIN	WASHINGTON	BELLEVERNON	053682
WAUKOMIS NORTH	GARFIELD	SOONER TREND	665959	CROSS CREEK	WASHINGTON	ELDERSVILLE	218322
WAUKOMIS NW	GARFIELD	SOONER TREND	665959	DONEGAL	WASHINGTON	MEHAFFY	465885
WAUKOMIS SE	GARFIELD	SOONER TREND	665959	DRIFTWOOD	CAMERON	PUNXSUTAWNEY-DRIFTWOOD	575168
WAUKOMIS SW	GARFIELD	SOONER TREND	665959	DUHRING	FOREST	WATSON-DAHRING	752045
WAYNOKA NORTH	GARFIELD	SOONER TREND	665959	EAST BRANCH A	WARREN	WETMORE	761501
WAYNOKA SE	WOODS	WAYNOKA NE	753092	EAST BRANCH A	MCKEAN	WETMORE	761501
WAYNOKA WEST	WOODWARD	WAYNOKA NE	753092	EAST BRANCH B	WARREN	WETMORE	761501
WAYSIDE POOL	WASHINGTON	WAYNOKA NE	753092	EAST BRANCH B	MCKEAN	WETMORE	761501
WEATHERFORD NORTH	CUSTER	WEATHERFORD	753767	FAIR-HELM	JEFFERSON	FROSTBURG	259010
WEATHERFORD NW	CUSTER	WEATHERFORD	753767	FINLEYVILLE	ARMSTRONG	MADISON	439969
WEATHERFORD SE	CUSTER	WEATHERFORD	753767	FINLEYVILLE	WASHINGTON	RODFIELD	610085
WEATHERFORD SOUTH	CUSTER	EAKLY-WEATHERFORD TREND	010255	FLORENCE	ALLEGHENY	RODFIELD	610085
WEATHERFORD SW	CUSTER	EAKLY-WEATHERFORD TREND	010255	GALBRAITH	WASHINGTON	FLORENCE-FIVE POINTS	245892
WEBB NW	DEWEY	EAKLY-WEATHERFORD TREND	010255	GAMBLE-HAYDEN	JEFFERSON	BROOKVILLE	007460
WEBBERS FALLS	SEQUOYAH	PUTNAM	575633	GREENLICK	ALLEGHENY	FORWARD	251938
WEBER POOL	WASHINGTON	PUTNAM	575633	GREENLICK	POTTER	LEIDY	408747
WEBSTER	WAGONER	SEQUOYAH	644545	HAVERLINE	LEIDY	LEIDY	408747
WEIMER	CRAIG	BARTLESVILLE-DEWEY	041458	HEARD	ALLEGHENY	DORSEYVILLE	198481
WELEETKA	OKFUSKEE	COWETA DISTRICT	166481	HEARD	WASHINGTON	FINLEY WEST	241424
WELEETKA DISTRICT NORTH	OKFUSKEE	WIMER	772476	HENDERSON	GREENE	FINLEY WEST	241424
WELEETKA DISTRICT SW	OKFUSKEE	LYONS-QUINN	436457	HENDERSON	VENANGO	WOLF CREEK	776236
		LYONS-QUINN	436457	HIGHHOUSE	MERCER	WOLF CREEK	776236
		WELEETKA DISTRICT	756805	HOLBROOK	FAYETTE	HIGHHOUSE	321986
					GREENE	WOODRUFF	007376

Table 6. Fields Not Officially Recognized by State Regulatory Agencies

Alias Field	County Name	Valid Field Name	Field Code	Alias Field	County Name	Valid Field Name	Field Code
HUGHES	BUTLER	FREEPORT	257162	BELCHER	JONES	TRUBY NORTH	719129
HUNTERS CAVE	GREENE	SYCAMORE	693302	BENAVIDES RANCH	WEBB	BENAVIDES	055494
IOWA	JEFFERSON	BROOKVILLE	007460	BENAVIDES SOUTH	ZAPATA	CISCO-BENAVIDES	007240
IRWIN	WESTMORELAND	MURRYSVILLE	490982	BIG JOHN	KARNES	PAINA MARIA	538035
KANESHOLM	MCKEAN	BURNING WELL	105436	BIG WELLS NE	ZAVALA	BIG WELLS	063826
KEASEY	BUTLER	SAXONBURG	636376	BILLINGTON	MARTIN	SPRABERRY TREND AREA	670609
KEELOR	MCKEAN	TIPPARARY	709231	BLOCK 18	WARD	BLOCK 17 SE	072398
KINTER	INDIANA	MARION CENTER	447810	BLOCK 220-L	OFFSHORE-STATE	GALVESTON 220-L	837220
KINZUA EAST	MCKEAN	KINZUA	380837	BLOCK 39 SOUTH	UPTON	SPRABERRY TREND AREA	670609
KIRBY	GREENE	SHANNON RUN	007331	BLUCHER	JIM WELLS	TJERINA-CANALES-BLUCHER	707913
KNOX	CLARION	ELK CITY-KNOX	219110	BOLING DOME	FORT BEND	BOLING SOUTH	078831
LABORDE	CLEARFIELD	IRISH RUN	340275	BOLING DOME	WHARTON	BOLING SOUTH	078831
LUTHERSBURG-HELVETIA	CLEARFIELD	PUNXSUTAWNEY-DRIFTWOOD	575168	BONEBRAKE	WEBB	VAQUILLAS RANCH	734014
MAJORSVILLE	WASHINGTON	FINLEY WEST	241424	BOTTENFIELD	GAINES	D E B	177737
MAJORSVILLE	GREENE	FINLEY WEST	241424	BRANHAM	STARR	ALVAREZ	014362
MARKLE	JEFFERSON	BROOKVILLE	007460	BRANTEX	SCURRY	REVILO	597032
MARS-GLADE MILLS	BUTLER	GLADE MILLS	006200	BRANYON	CALDWELL	LULING-BRANYON	433891
MCCURDY	WASHINGTON	MCDONALD-MCCURDY	459310	BRAZOS BLK 339	OFFSHORE-STATE	STATE TRACT 339-L	014598
MCDONALD	WASHINGTON	MCDONALD-MCCURDY	459310	BRAZOS BLK 340	OFFSHORE-STATE	MIDDLE BANK REEF	471457
MCDONALD	ALLEGHENY	MCDONALD-MCCURDY	459310	BRAZOS BLK 340	OFFSHORE-STATE	BLOCK 340	006221
MCKINLEY	ELK	KANE	368790	BRAZOS BLK 366	OFFSHORE-STATE	MIDDLE BANK REEF	471457
MEADE	ERIE	ERIE	227297	BRAZOS BLK 367	OFFSHORE-STATE	MIDDLE BANK REEF	471457
MEADE RUN	MCKEAN	GUFFEY	294067	BRAZOS BLK 367	OFFSHORE-STATE	BLOCK 367-L	006229
MEEKER	TIOGA	TIOGA	790991	BRAZOS BLK 368	OFFSHORE-STATE	BLOCK 368-L	006227
MOHAN RUN	ELK	HORTON	333563	BRAZOS BLK 369	OFFSHORE-STATE	BLOCK 368-L	006227
MT ROYAL	ALLEGHENY	GLENSHAW	276843	BRAZOS BLK 369	OFFSHORE-STATE	BLOCK 369-L	006226
MUNDERF	JEFFERSON	WARSAW	749821	BRAZOS BLK 374	OFFSHORE-STATE	COWTRAP SOUTH	000533
MURRYSVILLE	ALLEGHENY	CLUGSTON	007463	BRAZOS BLK 374	OFFSHORE-STATE	COWTRAP NORTH	000532
NEUBERT	BUTLER	WINFIELD WEST	007373	BRAZOS BLK 402S	OFFSHORE-STATE	BRAZOS BLK 386S	806386
NEW WASHINGTON	CLEARFIELD	BURNSIDE	007296	BRAZOS BLK 404	OFFSHORE-STATE	BRAZOS BLK 405	805405
NORTHEAST	ERIE	NORTH EAST	512542	BRAZOS BLK 406	OFFSHORE-STATE	MORGANITE	002188
OLIVEBURG	JEFFERSON	FROSTBURG	259010	BRAZOS BLK 441	OFFSHORE-STATE	BRAZOS BLK 440	805440
OWLS NEST	ELK	BEAR CREEK	048643	BRAZOS BLK 488S	OFFSHORE-STATE	KAIN	368294
PALMER STORAGE	TIOGA	TIOGA	790991	BRAZOS BLK 527S	OFFSHORE-STATE	COLORADO DELTA	154756
PATTON	WESTMORELAND	WEBSTER	754542	BRAZOS BLK 533S	OFFSHORE-STATE	COLORADO DELTA	154756
PETROLEUM CENTER	CAMBRIA	CARROL TOWN	121826	BREIDLOVE NORTH	MARTIN	BREIDLOVE	090441
PINE	INDIANA	PETROLEUM CENTER-PIONEER	52251	BRAR CREEK	YOUNG	YOUNG	110237
PLUM	VENANGO	NOLO	510572	BRIDGEPORT EAST	WISE	MORRIS	485774
RUSH RUN	FAYETTE	COOPERSTOWN	160142	BRIDGEPORT NORTH	WISE	MORRIS	485774
SALEM	CLEARFIELD	LUZERNE WEST	008218	BROADDUS	SAN AUGUSTINE	BROOKELAND	004302
SALT RUN	CAMERON	PUNXSUTAWNEY-DRIFTWOOD	575168	BRONTE NORTH	COKE	RAWLINGS	587956
SCOTTTDALE	WESTMORELAND	EMPORIUM EAST	224390	BROSIUS	JACK	BRYSAN EAST	098935
SHARON	POTTER	MAYFIELD	454669	BROWN	SCURRY	KELLY-SNYDER	373084
SOLDIERS RUN	JEFFERSON	SHARON CENTER	649002	BROWN + THORPE	CRANE	BROWN + THORP	001826
SOUTH BEND	ARMSTRONG	RATHMEL	587163	BROWN + THORPE	PECOS	BROWN + THORP	001826
SOUTH BEND	INDIANA	ROARING RUN	605055	BROWN + THORPE EAST	PECOS	BROWN + THORP EAST	001829
SPRINKLE	INDIANA	ROARING RUN	605055	BROWN + THORPE NORTH	PECOS	BROWN + THORP NORTH	001828
SUGAR RUN	JEFFERSON	FROSTBURG	259010	BROWN + THORPE WEST	PECOS	BROWN + THORP WEST	001827
SUMMIT	WASHINGTON	SUGAR	013427	BROWN-HATCHETT	CALLAHAN	CALLAHAN COUNTY REGULAR	113647
SUMMIT NORTH	ERIE	ERIE	227297	BUCHANAN NORTH	CALDWELL	DALE-MCBRIDE	178760
SWARTS	FAYETTE	SUMMIT	688357	BUNTING	CLAY	MCKINLAY	461398
SWARTS WEST	GREENE	SYCAMORE	693302	BURK	HEMPHILL	FELDMAN	238242
SWEDE HILL	GREENE	SYCAMORE	693302	BUSTAMANTE SOUTH	ZAPATA	HAYNES	311287
TAMARACK	MCKEAN	TIPPARARY	709231	CADDO	MARION	MARION COUNTY	447812
TARENTUM STONE & COAL	CLINTON	LEIDY	408747	CAL	IRION	BAKER RANCH	035853
TEPE	ALLEGHENY	RURAL RIDGE	619153	CAL SOUTH	IRION	BAKER RANCH	035853
TRADE CITY	ALLEGHENY	ELIZABETH	218915	CAMPANERO EAST	EDWARDS	SAWYER	636097
TRAFFORD	INDIANA	SMICKSBURG	007340	CAMPANERO NORTH	EDWARDS	SAWYER	636097
TRUITTSBURG	WESTMORELAND	MURRYSVILLE	494982	CANADIAN EAST	HEMPHILL	CANADIAN SE	116468
WELLENDORF	CLARION	SHANNONDALLE	647795	CANALES	JIM WELLS	TJERINA-CANALES-BLUCHER	707913
WHARTON	MCKEAN	BETULA	059595	CANON	BORDEN	JO-MILL	360402
WHARTON	POTTER	EAST FORK-WHARTON	008117	CARESS	WEBB	BENAVIDES	055494
WHARTON	CAMERON	EAST FORK-WHARTON	008117	CASA BLANCA NORTH	DUVAL	CASA BLANCA	123319
				CASA BLANCA SOUTH	DUVAL	SEVENTY-SIX WEST	645723
				CATTO	KENT	S M S	622674
				CAUGHLIN SOUTH	WEBB	VAQUILLAS RANCH	734014
				CEDAR CREEK	WISE	MORRIS	485774
				CELANESE	LIMESTONE	HONEST RIDGE	330618
				CELANESE	KLEBERG	CHEMCEL	135294
				CELANESE	NUCES	CHEMCEL	135294
				CELANESE SOUTH	KLEBERG	CHEMCEL SOUTH	135325
				CENTRALIA DRAW	REAGAN	SPRABERRY TREND AREA	670609
				CHAMBLISS	YOAKUM	BRAHANEY	087992
				CHAVACO	WEBB	BENAVIDES	055494
				CHRISTINE	DAWSON	ACKERLY NORTH	002489
				CHULA	JIM HOGG	EL JAVALI	216873
				CHURCH	CHURCH	MICELROY	459631
				CHURCH-FIELDS	CRANE	MICELROY	459631
				CLANAHAN	YOAKUM	PRENTICE	571626
				CLARK	GUADALUPE	DARST CREEK	181209
				COAL MINE	MEDINA	CHICON LAKE	138394
				COBB	YOAKUM	PRENTICE	571626
				COLD SPRINGS WEST	YOAKUM	SAN JACINTO	152035
				CONTRARY	WEBB	BENAVIDES	055494
				COPANO BAY	ARANSAS	FULTON BEACH	260340
				CORDOVA NORTH	UPTON	CORDOVA	012504
				CORSICA WEST	STONEMAN	CORSICA	162854
				CORSICANA SHALLOW	NAVARRO	CORSICANA	162916
				COTTONWOOD CREEK	DE WITT	HOLLY EAST	328634
				COWTHER	MCMULLEN	CROWTHER	172976
				CROSS ROADS	JONES	JONES COUNTY REGULAR	363192
				CROWN NORTH	ATASCOSA	CROWN EAST	172821
				CROWN SOUTH	ATASCOSA	CROWN EAST	172821
				CURRY	RUNNELS	HULL-DOBBS	337997
				C-W	SCURRY	REVILO	597032
				DALE	CALDWELL	DALE-MCBRIDE	178760
				DALE WEST	CALDWELL	DALE-MCBRIDE	178760
				DAYTON SOUTH	LIBERTY	LIBERTY SOUTH	413421
				DE BERRY	PANOLA	BETHANY	058904
				DEAN	COCHRAN	SLAUGHTER	660348
				DELFRN	JACK	JACK COUNTY REGULAR	352386
				DERBY EAST	WEBB	PEARL	548119
				DIAMONDBACK	WEBB	DIAMONDBACK	013127
				DIAMOND HALF	GOLIAD	PETTUS NEW	553187
				DIBOLL	ANGELINA	GINTER	273905
				DIRGIN	RUSK	OAK HILL	516814
				DOBBS	WARD	WARD SOUTH	749062
				DON GARDNER	RUNNELS	DON	196642
				DRISCOLL	DUVAL	CONOCO DRISCOLL	157987
				DUCAN SOUTH	WHARTON	DUNCAN SOUTH	008693
				DUCK BAY	CHALHOUN	JAY WELDER	355858
				DURKEE SOUTH	HARRIS	DURKEE	207679
				EAGLE LAKE SOUTH	COLORADO	THOMAS	704875
				EAVES	WINKLER	SCARBOROUGH	636880
				ED KENNEDY	CULBERSON	FORD WEST	248404
				EDWARDS NORTH	ECTOR	DOUBLE -H-	011703
				EL HUERFANO	ZAPATA	HAYNES	311287
TENNESSEE							
BOONE CAMP NORTH	MORGAN	BOONE CAMP	081025	CAUGHLIN SOUTH	WISE	MORRIS	485774
BURRVILLE NORTH	MORGAN	BURRVILLE	106504	CEDAR CREEK	LIMESTONE	HONEST RIDGE	330618
DAN BRANCH	MORGAN	GATEWOOD-STOWERS	010928	CELANESE	KLEBERG	CHEMCEL	135294
DOUGLAS BRANCH NORTH	MORGAN	DOUGLAS BRANCH	199866	CELANESE	NUCES	CHEMCEL	135294
FRANKFORT EAST	MORGAN	FRANKFORT NE	254907	CELANESE SOUTH	KLEBERG	CHEMCEL SOUTH	135325
GATEWOOD SCHOOL	MORGAN	GATEWOOD-STOWERS	010928	CENTRALIA DRAW	REAGAN	SPRABERRY TREND AREA	670609
GLADES	MORGAN	GATEWOOD-STOWERS	010928	CHAMBLISS	YOAKUM	BRAHANEY	087992
INDIAN CREEK NE	MORGAN	INDIAN CREEK	345200	CHAVACO	WEBB	BENAVIDES	055494
JAMESTOWN	FENTRESS	GLENBOBEY	001122	CHRISTINE	DAWSON	ACKERLY NORTH	002489
LAUREL CREEK	MORGAN	BURRVILLE	106504	CHULA	JIM HOGG	EL JAVALI	216873
LOVE LADY	PICKETT	LOVE LADY NW	014652	CHURCH	CHURCH	MICELROY	459631
LOW GAP	SCOTT	LOW GAP-REUBEN HOLLOW	010970	CHURCH-FIELDS	CRANE	MICELROY	459631
PINE BRANCH	CLAY	KETTLE CREEK	376708	CLANAHAN	YOAKUM	PRENTICE	571626
RUBEN HOLLOW	SCOTT	LOW GAP-REUBEN HOLLOW	010970	CLARK	GUADALUPE	DARST CREEK	181209
RUGBY SW	MORGAN	RUGBY	618275	COAL MINE	MEDINA	CHICON LAKE	138394
SHIRLEY FLD	MORGAN	SHIRLEY	652900	COBB	YOAKUM	PRENTICE	571626
STANLEY CREEK	SCOTT	STANLEY JUNCTION	001321	COLD SPRINGS WEST	YOAKUM	SAN JACINTO	152035
STOWERS NW	MORGAN	GATEWOOD-STOWERS	010928	CONTRARY	WEBB	BENAVIDES	055494
WINNONA	SCOTT	WINONA	773793	COPANO BAY	ARANSAS	FULTON BEACH	260340
WOLF BRANCH	FENTRESS	HONEY CREEK SOUTH	330729	CORDOVA NORTH	UPTON	CORDOVA	012504
TEXAS							
ABERCROMBIE-WILSON	ARCHER	KING-WILSON	379680	CORSICA WEST	STONEMAN	CORSICA	162854
AGEY	CARSON	PANHANDLE	537880	CORSICANA SHALLOW	NAVARRO	CORSICANA	162916
AKIN & DIMOCK	ARCHER	ARCHER COUNTY REGULAR	023554	COTTONWOOD CREEK	DE WITT	HOLLY EAST	328634
ALCORN	RUNNELS	ALLCORN	006368	COWTHER	MCMULLEN	CROWTHER	172976
ALDWELL	REAGAN	SPRABERRY TREND AREA	670609	CROSS ROADS	JONES	JONES COUNTY REGULAR	363192
ALICEANNE	SHACKELFORD	SHACKELFORD NE	646494	CROWN NORTH	ATASCOSA	CROWN EAST	172821
ALICEANNE SOUTH	SHACKELFORD	SHACKELFORD NE	646494	CROWN SOUTH	ATASCOSA	CROWN EAST	172821
ALLAR-MARKS	REVES	KEN REGAN	373921	CURRY	RUNNELS	HULL-DOBBS	337997
ALLEN	STARR	ALVAREZ	014362	C-W	SCURRY	REVILO	597032
ALVIN	PANOLA	BRIGGS	011075	DALE	CALDWELL	DALE-MCBRIDE	178760
AMBRA NORTH	JACK	AMBRA	015602	DALE WEST	CALDWELL	DALE-MCBRIDE	178760
ANDREWS NE	ANDREWS	MAGUTEX	441240	DAYTON SOUTH	LIBERTY	LIBERTY SOUTH	413421
ANGUS	NAVARRO	CORSICANA	162916	DE BERRY	PANOLA	BETHANY	058904
ARCHER CITY SE	ARCHER	ARCHER COUNTY REGULAR	023554	DEAN	COCHRAN	SLAUGHTER	660348
ARLS	GLASSCOCK	DEWEY LAKE SOUTH	003826	DELFRN	JACK	JACK COUNTY REGULAR	352386
ARROYO NEGRO	ZAVALA	PEARSALL	546119	DERBY EAST	WEBB	PEARL	548119
ATHEY EAST	PECOS	ATHEY	029289	DIAMONDBACK	WEBB	DIAMONDBACK	013127
AVIATORS NORTH	WEBB	AVIATORS	031800	DIAMOND HALF	GOLIAD	PETTUS NEW	553187
BAILEY SW	NUCES	BAILEY	035289	DIBOLL	ANGELINA	GINTER	273905
BAKKE NORTH	ANDREWS	WEMAC	758262	DIRGIN	RUSK	OAK HILL	516814
BALTO	TAYLOR	AUDAS-GRAHAM	030436	DOBBS	WARD	WARD SOUTH	749062
BANKLINE-EVANS	BANKLINE	BANKLINE-EVANS LAKE	009360	DON GARDNER	RUNNELS	DON	196642
BARNESLEY	WEBB	VAQUILLAS RANCH	734014	DRISCOLL	DUVAL	CONOCO DRISCOLL	157987
BAY CITY NORTH	MATAGORDA	MARKHAM NORTH	448184	DUCAN SOUTH	WHARTON	DUNCAN SOUTH	008693
BAYS NORTH	RUNNELS	DEIKE	186620	DUCK BAY	CHALHOUN	JAY WELDER	355858
BEAL NOVI	LIPSCOMB	BEAL	048302	DURKEE SOUTH	HARRIS	DURKEE	207679
BECKNALL SE	WISE	MORRIS	485774	EAGLE LAKE SOUTH	COLORADO	THOMAS	704875
BEE CREEK	CALDWELL	DALE-MCBRIDE	178760	EAVES	WINKLER	SCARBOROUGH	636880

Table 6. Fields Not Officially Recognized by State Regulatory Agencies (Continued)

Alias Field	County Name	Valid Field Name	Field Code	Alias Field	County Name	Valid Field Name	Field Code
ELISA	ZAPATA	HAYNES	311287	IATAN-EAST HOWARD	HOWARD	IATAN EAST HOWARD	343083
ELROD	WISE	ALVORD	014486	INDIAN ROCK	UPSHUR	GILMER	273564
ESPY	SUTTON	SAWYER	366091	J F G	AUDAS-GRAHAM	AUDAS-GRAHAM	030436
ESTES BLOCK B-19	WARD	H S A	297678	J P G	SHACKELFORD	SHACKELFORD NE	646494
EVANS	COOKE	SIVELLS BEND	658325	JACK MANN	EDWARDS	SAWYER	636097
EVANS BEND	COOKE	SIVELLS BEND	658325	JACKPOT	MAVERICK	SACATOSA	623418
FAIRFIELD	FREESTONE	REED	593095	JAMESON SOUTH	COKE	JAMESON	354215
FAIRWAY WEST	ANDERSON	FAIRWAY	234188	JAMESON WEST	STERLING	JAMESON	354215
FAIRWAY WEST	HENDERSON	FAIRWAY	234188	JAVELINA NW	HIDALGO	JAVELINA	355548
FENTON-CRAIG	GREGG	WILLCOW SPRINGS WEST	771267	JAY HAWK	GONZALES	JAYHAWK	356025
FISHER COUNTY	FISHER	ROYSTON	617176	JBT	PALO PINTO	J B T	012550
FISHER COUNTY REGULAR	FISHER	ROYSTON	617176	JOE HUNT	YOUNG	YOUNG COUNTY REGULAR	787924
FLETCHER	FALLS	LOTT	428829	JOHNSON-SCALING	CLAY	JOHNSON	361797
FLINT CREEK	YOUNG	CDC	110237	JONI	TAYLOR	AUDAS-GRAHAM	030436
FLUVANNA NORTH	SCURRY	FLUVANNA	246714	JURASCHEK	WEBB	VAQUILAS RANCH	734014
FORDTRAN	DE WITT	HELEN GOHLKE	314721	K M C	ATASCOSA	CROWN EAST	172821
FOWEL	DAWSON	JO-MILL	360402	K.B.DOYLE	JEFFERSON	K B DOYLE	267742
FRANCISCO WEST	ZAPATA	CISCO-BENAVIDES	007240	KAD	WEBB	LAREDO	402048
FRANKSTON SOUTH	HENDERSON	FAIRWAY	234188	KATHLYNN	PECOS	CATLYNN	126332
FREUND	ANDREWS	NELSON	502076	KATY NORTH	FORT BEND	KATY	370123
FULLER-COKE	COKE	JAMESON	354215	KATY NORTH	HARRIS	KATY	370123
FULLER-COKE NORTH	COKE	JAMESON	354215	KATY NORTH	WALLER	KATY	370123
FULLER-COKE SE	COKE	JAMESON	354215	KATY SOUTH	FORT BEND	KATY	370123
FULLER-COKE SOUTH	COKE	JAMESON	354215	KATY SOUTH	WALLER	KATY	370123
G N K	TOM GREEN	FWB	005197	KEERAN NORTH	VICTORIA	KOONTZ	386152
G T W	TAYLOR	AUDAS-GRAHAM	030436	KINGDOM NORTH	TERRY	KINGDOM	379711
GAIL G	EASTLAND	CRAWFORD	168884	KIOWA CREEK NW	PAINE	LIPSCOMB	011824
GAILY	EASTLAND	GAILEY	001103	KIRBY	HARDIN	LONG STATION	008214
GAINSVILLE NORTH	COOKE	COOKE COUNTY REGULAR	159134	KONRAD SZTYGOLD	MONTAGUE	MINOR WEST	477891
GALVESTON BLK 101	OFFSHORE-STATE	SHIPWRECK	652669	KRASNER	PECOS	BROWN & THORP	001826
GALVESTON BLK 146S	OFFSHORE-STATE	CAPLEN	118886	LA PRYOR	ZAVALA	LA PRYOR SE	002143
GALVESTON BLK 147S	OFFSHORE-STATE	CAPLEN	118886	LA ROSA NORTH	REFUGIO	LA ROSA	392293
GALVESTON BLK 148S	OFFSHORE-STATE	CAPLEN SOUTH	118899	LA ROSA NW	REFUGIO	LA ROSA	392293
GALVESTON BLK 155S	OFFSHORE-STATE	CRYSTAL BEACH	173472	LA ROSA SOUTH	REFUGIO	LA ROSA	392293
GALVESTON BLK 157S	OFFSHORE-STATE	CRYSTAL BEACH	173472	LA ROSA WEST	REFUGIO	LA ROSA	392293
GALVESTON BLK 169S	OFFSHORE-STATE	SHIPWRECK	652669	LAKE SCARBOROUGH	WEBB	ALLARD	036746
GALVESTON BLK 172S	OFFSHORE-STATE	SHIPWRECK	652669	LANGSTON-KLEINER WEST	YOUNG	LANGSTON-KLEINER	401438
GALVESTON BLK 173S	OFFSHORE-STATE	SHIPWRECK	652669	LAS ANIMAS	JIM HOGG	LAS ANIMAS-LEFEVRE	402895
GALVESTON BLK 174S	OFFSHORE-STATE	SHIPWRECK	652669	LAS ANIMAS SOUTH	JIM HOGG	LAS ANIMAS-LEFEVRE	402895
GALVESTON BLK 176S	OFFSHORE-STATE	BLOCK 176-S	005811	LAVERTE SWITCH	JASPER	LE VERTE SWITCH	406340
GALVESTON BLK 181S	OFFSHORE-STATE	SHIPWRECK	652669	LAWLESS-BENSON	MAVERICK	BARBARAS PATCH	038720
GALVESTON BLK 182S	OFFSHORE-STATE	SHIPWRECK	652669	LE TULLE	MATAGORDA	GUILLOT	000637
GALVESTON BLK 214	OFFSHORE-STATE	G O M ST 214-L	262182	LE ANNE SW	SHACKELFORD	SHACKELFORD NE	646494
GALVESTON BLK 222S	OFFSHORE-STATE	LAFITTES GOLD	394308	LEFENGER	WEBB	BENAVIDES	055494
GALVESTON BLK 228S	OFFSHORE-STATE	LAFITTES GOLD	394308	LECK	WINKLER	SCARBOROUGH	636880
GALVESTON BLK 229S	OFFSHORE-STATE	LAFITTES GOLD	394308	LECUNO	CHEROKEE	LE CUNO	406236
GALVESTON BLK 234S	OFFSHORE-STATE	LAFITTES GOLD	394308	LEE RAY SHALLOW	STEPHENS	LEE RAY	407662
GALVESTON BLK 236S	OFFSHORE-STATE	LAFITTES GOLD	394308	LEE-TEX	ANGELINA	BEULAH	059710
GALVESTON BLK 245	OFFSHORE-STATE	BLOCK 245	006224	LEFEVRE	JIM HOGG	LAS ANIMAS-LEFEVRE	402895
GALVESTON BLK 278	OFFSHORE-STATE	FREPORT	257162	LETA EAST	FRIO	PEARSALL	546119
GALVESTON BLK 307	OFFSHORE-STATE	BRAZOS BLK 306S	806386	LEVERTE SE	JASPER	LE VERTE SE	392940
GALVESTON BLK 334	OFFSHORE-STATE	GALVESTON BLK 310	837310	LEVERTE SWITCH	JASPER	LE VERTE SWITCH	406340
GALVESTON BLK 335	OFFSHORE-STATE	GALVESTON BLK 310	837310	LINDEN NE	CASS	LINDEN EAST	415095
GALVESTON BLK 409S	OFFSHORE-STATE	SEASTAR I	012278	LINK (OLD)	STEPHENS	LINK DEEP	415932
GANADO NORTH	JACKSON	SANDY CREEK	631385	LIVE OAK	CROCKETT	LIVE OAK WEST	009831
GEORGE PARKS	SCURRY	KELLY-SNYDER	373084	LOS INDIOS EAST	HIDALGO	SCHALEBEN	001268
GILMER WEST	UPSHUR	ROSEWOOD	613983	LOVE LADY CREEK	FALLS	LOTT	428829
GLADEWATER SOUTH	GREGG	GLADEWATER	274597	LUBBOCK	LUBBOCK	LUBBOCK	407600
GLADYS-MAG	JACK	BOONVILLE	081249	MACEDONIA	SAN AUGUSTINE	BROOKELAND	004302
GLASS	MARTIN	SPRABERRY TREND AREA	708509	MALLET	DALLAM	KERRICK	376536
GOMEZ SW	PECOS	GOMEZ	279548	MATAGORDA 560-L	OFFSHORE-STATE	STATE OF TX 560-L	016562
GRAHAM	YOUNG	GRAHAM CITY	283749	MATAGORDA BLOCK	OFFSHORE-STATE	MATAGORDA ISLAND BLK 571S	879571
GRANITE	CALLAHAN	A C SCOTT	000908	MATAGORDA BLOCK 825-S	OFFSHORE-STATE	MAT BLK 825-S	006245
GRIMM	TAYLOR	AUDAS-GRAHAM	030436	MATAGORDA ISLAND BLK 481	OFFSHORE-STATE	COVE NORTH	008097
GROESBECK SOUTH	LIMESTONE	GROESBECK	292088	MATAGORDA ISLAND BLK 487	OFFSHORE-STATE	COVE	165613
GULF-MCELROY	CRANE	MCELROY	459631	MATAGORDA ISLAND BLK 487	OFFSHORE-STATE	MCPAC	012576
H S A NORTH	WARD	WARD-ESTES NORTH	748938	MATAGORDA ISLAND BLK 487	OFFSHORE-STATE	MATAGORDA ISLAND BLK 519	873519
HALE SCHALEBEN	HIDALGO	SCHALEBEN	001268	MATAGORDA ISLAND BLK 520	OFFSHORE-STATE	EL GORDO	216795
HALLEY EXTENSION	WINKLER	HALLEY	300375	MATAGORDA ISLAND BLK 525	OFFSHORE-STATE	CAVALLO WEST	000481
HALLWOOD	JACK	BOONVILLE	081249	MATAGORDA ISLAND BLK 525	OFFSHORE-STATE	CAVALLO 525-L	006228
HANKAMER NW	LIBERTY	HANKAMER	302979	MATAGORDA ISLAND BLK 526	OFFSHORE-STATE	CAVALLO	126721
HARPER WEST	ECTOR	HARPER	306916	MATAGORDA ISLAND BLK 564	OFFSHORE-STATE	BLOCK 564-L	007684
HARVEY EAST	SAN PATRICIO	HARVEY DEEP	309024	MATAGORDA ISLAND BLK 596	OFFSHORE-STATE	SHERMAN OFFSHORE SW	007521
HASTINGS	BRAZORIA	HASTINGS EAST	309489	MATAGORDA ISLAND BLK 597	OFFSHORE-STATE	SHERMAN OFFSHORE	004984
HAYNES JRS	ZAPATA	HAYNES	311287	MATAGORDA ISLAND BLK 628	OFFSHORE-STATE	PLAYA	559814
HEADQUARTERS	WARD	TWOLEDGES	021498	MATAGORDA ISLAND BLK 630	OFFSHORE-STATE	PLAYA	559814
HECAR	ARANSAS	ST CHARLES	673074	MATAGORDA ISLAND BLK 630	OFFSHORE-STATE	BLOCK 630-L	005809
HEMBY	REFUGIO	REFUGIO-FOX	594056	MATAGORDA ISLAND BLK 659	OFFSHORE-STATE	SIX-SIXTY	658650
HEMPHILL EAST	ANDERSON	ELKHART	219663	MATAGORDA ISLAND BLK 659	OFFSHORE-STATE	MATAGORDA ISLAND BLK 629	873629
HIGH ISLAND BLK 115S	HEMPHILL	HEMPHILL	315620	MATAGORDA ISLAND BLK 660	OFFSHORE-STATE	SIX-SIXTY	658650
HIGH ISLAND BLK 118S	OFFSHORE-STATE	HIGH ISLAND	321720	MATAGORDA ISLAND BLK 662	OFFSHORE-STATE	SIX-SIXTY	658650
HIGH ISLAND BLK 118S	OFFSHORE-STATE	HIGH ISLAND	321720	MATAGORDA ISLAND BLK 663	OFFSHORE-STATE	SIX-SIXTY	658650
HIGH ISLAND BLK 119S	OFFSHORE-STATE	PIRATES COVE	010154	MATAGORDA ISLAND BLK 691	OFFSHORE-STATE	BLOCK 691	004431
HIGH ISLAND BLK 22-L	OFFSHORE-STATE	HIGH ISLAND	321720	MATAGORDA ISLAND BLK 702S	OFFSHORE-STATE	STEAMBOAT PASS SOUTH	002429
HIGH ISLAND BLK 27	OFFSHORE-STATE	HIGH ISLAND BLK 23-L	006233	MATAGORDA ISLAND BLK 708S	OFFSHORE-STATE	SHERMAN OFFSHORE	004984
HIGH ISLAND BLK 51S	OFFSHORE-STATE	G O M 27-L	006233	MATAGORDA ISLAND BLK 708S	OFFSHORE-STATE	SHERMAN OFFSHORE	004984
HIGH ISLAND BLK 52S	OFFSHORE-STATE	STATE TRACT 60-S WEST	013940	MATAGORDA ISLAND BLK 711S	OFFSHORE-STATE	STEAMBOAT PASS SOUTH	002429
HIGH ISLAND BLK 52S	OFFSHORE-STATE	STATE TRACT 60-S EAST	013939	MATAGORDA ISLAND BLK 719S	OFFSHORE-STATE	SHERMAN OFFSHORE WEST	012280
HIGH ISLAND BLK 54	OFFSHORE-STATE	HIGH ISLAND BLK 30	848030	MATAGORDA ISLAND BLK 720S	OFFSHORE-STATE	SHERMAN OFFSHORE WEST	012280
HIGH ISLAND BLK 59S	OFFSHORE-STATE	STATE TRACT 60-S CENTRAL	013938	MATAGORDA ISLAND BLK 721S	OFFSHORE-STATE	SHERMAN OFFSHORE	004984
HIGH ISLAND BLK 59S	OFFSHORE-STATE	STATE TRACT 60-S EAST	013939	MATAGORDA ISLAND BLK 722S	OFFSHORE-STATE	SHERMAN OFFSHORE	004984
HIGH ISLAND BLK 60S	OFFSHORE-STATE	STATE TRACT 60-S CENTRAL	013938	MATAGORDA ISLAND BLK 722S	OFFSHORE-STATE	PANTHER POINT	538531
HIGH ISLAND BLK 60S	OFFSHORE-STATE	STATE TRACT 60-S WEST	013940	MATAGORDA ISLAND BLK 731S	OFFSHORE-STATE	OAKVILLE SW	004024
HIGH ISLAND BLK 66S	OFFSHORE-STATE	MCFADDIN BEACH EAST	459817	MATAGORDA ISLAND BLK 771S	OFFSHORE-STATE	OAKVILLE SW	004024
HIGH ISLAND BLK 7	OFFSHORE-STATE	HIGH ISLAND BLK 24	848024	MATAGORDA ISLAND BLK 818S	OFFSHORE-STATE	CLEAR NORTH	008087
HIGH ISLAND BLK 77S	OFFSHORE-STATE	MCFADDIN BEACH EAST	459817	MATAGORDA ISLAND BLK 825S	OFFSHORE-STATE	MAT BLK 825-S	006245
HIGH ISLAND BLK 83S	OFFSHORE-STATE	G O M ST 83S	262178	MATAGORDA ISLAND BLK 826S	OFFSHORE-STATE	CLEAR NORTH	008087
HIGH ISLAND BLK 84S	OFFSHORE-STATE	G O M-MCFADDIN BEACH DOME	262147	MATAGORDA ISLAND BLK 829S	OFFSHORE-STATE	CLEAR	146999
HIGH ISLAND BLK 84S	OFFSHORE-STATE	BLOCK 87-S	005810	MATAGORDA ISLAND BLK 830S	OFFSHORE-STATE	CLEAR	146999
HIGH ISLAND BLK 97S	OFFSHORE-STATE	BLOCK 98	006233	MATAGORDA ISLAND BLK 833S	OFFSHORE-STATE	CLEAR WEST	004621
HIRSCH	UPTON	SPRABERRY TREND AREA	706069	MATAGORDA ISLAND BLK 833S	OFFSHORE-STATE	CLEAR SOUTH	003811
HUBBERD (OLD)	WEBB	LAREDO	402048	MATAGORDA ISLAND BLK 834S	OFFSHORE-STATE	CLEAR	146999
HUBBERD EAST	WEBB	LAREDO	402048	MATAGORDA ISLAND BLK 835S	OFFSHORE-STATE	CLEAR	146999
HUDDLE-MANNING	DAWSON	LAMESA WEST	399547	MATAGORDA ISLAND BLK 840S	OFFSHORE-STATE	CLEAR SOUTH	003811
HUDDLESTON	RUNNELS	BEDDO	051185	MATAGORDA ISLAND BLK 844S	OFFSHORE-STATE	CLEAR SOUTH	003811
HUDDLESTON SOUTH	JONES	NOODLE NORTH	510975	MATAGORDA ISLAND BLK 845S	OFFSHORE-STATE	MATAGORDA ISLAND BLK 721	873721
HUDDLESTON WEST	JONES	NOODLE NORTH	510975	MATAGORDA ISLAND BLK 851S	OFFSHORE-STATE	MATAGORDA ISLAND BLK 721	873721
HUGHES-ODELL WEST	THROCKMORTON	HUGHES-ODELL	000353	MATTIE	HARRISON	WASKOM	750612
HUGOTON	HANSFORD	TEXAS HUGOTON	000333	MCCLINTIC	CRANE	MCELROY	459631
HUGOTON	HARTLEY	TEXAS HUGOTON	000333	MCCOOK SOUTH	HIDALGO	JACNELINA	355548
HUGOTON	MOORE	TEXAS HUGOTON	000333	MCELROY EAST	CRANE	MCELROY	459631
HUGOTON	SHERMAN	TEXAS HUGOTON	000333	MCKINNEY SOUTH	CALLAHAN	MCKINNEY	461491
HULLDALE SOUTH	SCHLEICHER	HULLDALE	338214	MCLAURY	KENT	CLAIREMONT	144393
HUMPHREY-DAVIS	KING	KATZ	370216	MCLEAN	WEBB	VAQUILAS RANCH	734014
HUMPHREY-DAVIS	KNOX	KATZ	370216	MCMURREY SW	ZAPATA	CISCO-BENAVIDES	007240
H-W	WILBARGER	PARADISE	539182	MELON CREEK WEST	REFUGIO	MARY ELLEN OCONNOR	450620

Table 6. Fields Not Officially Recognized by State Regulatory Agencies

Alias Field	County Name	Valid Field Name	Field Code	Alias Field	County Name	Valid Field Name	Field Code
MESTENA GRANDE NE	JIM HOGG	MESTENA GRANDE	001698	SHARON RIDGE NE	SCURRY	SHARON RIDGE	648126
MIDKIFF	MIDLAND	SPRABERRY TREND AREA	670609	SHAW	ATASCOSA	SOMERSET	665277
MIDLAND FARMS EAST	ANDREWS	INEZ	345851	SHELL POINT	ARANSAS	FULTON BEACH NORTH	260433
MIDLAND FARMS WEST	ANDREWS	MIDLAND FARMS DEEP	012007	SHERMAN COUNTY	SHERMAN	FALO DURO CREEK	537353
MIMMS CREEK WEST	FREESTONE	MIMMS CREEK	476422	SIERRA NW	EASTLAND	CRAWFORD	168884
MINNICK	COLEMAN	BURBA	103632	SINTON EAST	SAN PATRICIO	SINTON NORTH	657736
MORRISON	VAL VERDE	WILL O	002543	SIXTY SEVEN	IRION	SIXTY SEVEN	658759
MSTG ISL BLK 818L & 820L	OFFSHORE-STATE	SAMEDAN	001246	SLEEPY CREEK	FRIO	BEAR CREEK	048643
MUJERES CREEK SOUTH	WEBB	VAQUILLAS RANCH	734014	SOUTH PADRE IS BLK 1047	OFFSHORE-STATE	HARENA	306035
MUNNIE	HOCKLEY	ANITA	018888	SOUTH PADRE IS BLK 1048	OFFSHORE-STATE	HARENA	306035
MURRAY-STEVENS	RUNNELS	JIM ADAMS	359409	SOUTH PADRE IS BLK 1064	OFFSHORE-STATE	BLOCK 1064-L	006242
MUSTANG ISLAND BLK 747	OFFSHORE-STATE	BLOCK 749	006492	SOUTH PADRE IS BLK 1065	OFFSHORE-STATE	HARENA	306035
MUSTANG ISLAND BLK 749-L	OFFSHORE-STATE	MUSTANG ISLAND	495788	SOUTH PADRE IS BLK 1066	OFFSHORE-STATE	HARENA	306035
MUSTANG ISLAND BLK 749-L	OFFSHORE-STATE	BLOCK 749	006492	SOUTH PADRE IS BLK 1068	OFFSHORE-STATE	BLOCK 1068	010251
MUSTANG ISLAND BLK 772	OFFSHORE-STATE	BLOCK 772	006237	SOUTHVIEW (OLD)	TAYLOR	VIEW	738604
MUSTANG ISLAND BLK 774	OFFSHORE-STATE	BLOCK 774	010252	SPINACH NW	ZAVALA	SPINACH	669596
MUSTANG ISLAND BLK 794	OFFSHORE-STATE	BLOCK 794-L	006238	SPINDLETOP NORTH	JEFFERSON	SPINDLETOP	669617
MUSTANG ISLAND BLK 818-L	OFFSHORE-STATE	BLOCK 818-L	010293	SPRABERRY WEST DEEP	DAWSON	SPRABERRY WEST	670671
MUSTANG ISLAND BLK 818-L	OFFSHORE-STATE	SAMEDAN	001246	STANFIELD	WISE	MORRIS	485774
MUSTANG ISLAND BLK 820	OFFSHORE-STATE	SADRE NORTH	001246	STANTON	MARTIN	SPRABERRY TREND AREA	670609
MUSTANG ISLAND BLK 901S	OFFSHORE-STATE	BLOCK 901	006236	STATE OF TX 560-L	OFFSHORE-STATE	MATAGORDA 560-L	873560
MUSTANG ISLAND BLK 903S	OFFSHORE-STATE	G O M-ST-904	262240	STENNETT	LUBBOCK	LEE HARRISON	407600
MUSTANG ISLAND BLK 904S	OFFSHORE-STATE	G O M-ST-904	262240	STEVENSON POINT	GALVESTON	STEPHENSON POINT	679781
MUSTANG ISLAND BLK 905S	OFFSHORE-STATE	G O M-ST-904	262240	STILES	REAGAN	SPRABERRY TREND AREA	670609
MUSTANG ISLAND BLK 906S	OFFSHORE-STATE	BLOCK 901	006236	STONY POINT	FREESTONE	TEAGUE	699279
MUSTANG ISLAND BLK 911S	OFFSHORE-STATE	G O M-ST-904	262240	STRICKLAND BRANCH	HENDERSON	GENEVIEVE MCGEE	014339
MUSTANG ISLAND BLK 916S	OFFSHORE-STATE	MUSTANG ISLAND BLK 915S	876915	SUGG NORTH	IRION	SPRABERRY TREND AREA	670609
MUSTANG ISLAND BLK 924S	OFFSHORE-STATE	BLOCK 926-S	535318	SUSAN NORTH	SHACKELFORD	SHACKELFORD NE	648494
MUSTANG ISLAND BLK 926S	OFFSHORE-STATE	BLOCK 926-S	006239	SWARTZ	HARDEMAN	QUANAH	578864
MUSTANG ISLAND BLK 934S	OFFSHORE-STATE	SAMEDAN	001246	TACOMA	PANOLA	PANOLA	538128
MUSTANG ISLAND BLK 942S	OFFSHORE-STATE	SAMEDAN	001246	T-C-B	JIM WELLS	TJERINA-CANALES-BLUCHER	707913
MUSTANG ISLAND BLK 945S	OFFSHORE-STATE	CHEVRON	137123	THIGPEN	PECOS	THIGPIN	704379
MUSTANG ISLAND BLK 947S	OFFSHORE-STATE	CHEVRON	137123	TJERINA	JIM WELLS	TJERINA-CANALES-BLUCHER	707913
MUSTANG ISLAND BLK 952S	OFFSHORE-STATE	CHEVRON	137123	TJERINA-CANALES	JIM WELLS	TJERINA-CANALES-BLUCHER	707913
MUSTANG ISLAND BLK 953S	OFFSHORE-STATE	CHEVRON	137123	TOBY-JO	GAINES	D E B	177737
MUSTANG ISLAND BLK 976S	OFFSHORE-STATE	SPRINT	671911	TOMERLIN	PALO PINTO	MINERAL WELLS SOUTH	478872
MUSTANG ISLAND BLK 978S	OFFSHORE-STATE	SPRINT 978-S	671911	TOMERLIN	PARKER	MINERAL WELLS SOUTH	478872
MUSTANG ISLAND BLK 980S	OFFSHORE-STATE	SPRINT SOUTH	671942	TRULL TEX-MISS	MATAGORDA	TRULL	719253
MUSTANG ISLAND BLK 981S	OFFSHORE-STATE	SPRINT SOUTH	671942	TURKEY CREEK-CARBON	NUECES	TURKEY CREEK	721307
MUSTANG ISLAND BLK 983S	OFFSHORE-STATE	SPRINT SOUTH	671942	URBAN SOUTH	RUNNELS	URBAN	729797
MYERSVILLE	DE WITT	MEYERSVILLE	470551	VENAMADRE	NOLAN	NENA LUCIA	502200
MYERSVILLE EAST	DE WITT	MEYERSVILLE EAST	470582	VENAMADRE NORTH	NOLAN	NENA LUCIA	502200
NANCY	BRAZORIA	NANCY FIELD	009628	VERGARA	WEBB	VAQUILLAS RANCH	734014
NATIONAL VICTORY	WILBARGER	NATIONAL	493355	VICKBURG	BROOKS	VICKSBURG	002297
NAVARRO CROSSING WEST	LEON	OAKWOOD	518178	VON ORMY	SOMERSET	GOMERSET	665277
NEW	MCCULLOCH	WALKER-GRANT	745889	WADSWORTH NW	MATAGORDA	WADSWORTH	743947
NEWCASTLE NW	YOUNG	YOUNG COUNTY REGULAR	787924	WAKA	OCHILTREE	FARNSWORTH	236451
NICKOTIME	RUNNELS	SAVIOR	009328	WALTON	ATASCOSA	CROWN EAST	178281
NIX	ANDREWS	FUHRMAN-MASCHO	259472	WAPLES PLATTER	YOAKUM	OWNBY	532508
NORTHWEST LAKE	WISE	CAP YATES	118514	WASH-TEX	FALLS	LOTT	428829
NUECES BAY EAST	NUECES	NUECES BAY SOUTH	514518	WASSON 66	GAINES	WASSON 72	750736
NYSTEL	TERRY	CORRIGAN	162730	WASSON 66	YOAKUM	WASSON 72	750736
O S	LEON	HALLIDAY	300530	WEDDELL	REAGAN	SPRABERRY TREND AREA	670609
O S RANCH	GARZA	POST	567766	WEINER-FLOYD	UPTON	SPRABERRY TREND AREA	670609
OAK HILL NW	GREGG	OAK HILL	516814	WEINERT NORTH	HASKELL	OBRIEN	518767
OAK HILL NW	RUSK	OAK HILL	516814	WELDER-DURNAM	SAN PATRICIO	PLYMOUTH	561736
OBRIEN EAST	HASKELL	OBRIEN	518767	WEMAC NORTH	ANDREWS	WEMAC	758262
OGBUM EAST	HARRIS	WEBER-MAG	754325	WESTLUND	GAINES	FLANAGAN	243614
OGDEN-MABEE	COLEMAN	BURT-OGDEN-MABEE	106608	WHITE BAYOU	CHAMBERS	WHITES BAYOU	765470
OLEARY	CALDWELL	SPILLER	669555	WHITE POINT-E WHITE POINT	SAN PATRICIO	WHITE POINT EAST	764664
ORANGE SOUTH	ORANGE	ORANGE	528987	WHITEHALL	WISE	MORRIS	485774
ORANGE WEST	ORANGE	ORANGE	528987	WHITEHEAD	WISE	MORRIS	485774
OZONA SE	CROCKETT	OZONA	533004	WHITE-MOSELY	COLEMAN	TEMPLETON	700922
PANTHER GAP NORTH	NOLAN	BLOODWORTH NE	074017	WHITWORTH	EDWARDS	SAWYER	636097
PARADISE	WISE	MORRIS	485774	WINDSOR	SUTTON	SHURLEY RANCH	654698
PARADISE NORTH	WISE	MORRIS	485774	WOLF CREEK	GUADALUPE	SPILLER	669555
PARADISE WEST	WISE	MORRIS	485774	Y	JACK	-Y-	003965
PARSELL SOUTH	OCHILTREE	PARNELL SOUTH	540918	YONAJOSA	HARDIN	YONAJOSA EAST	787397
PASTURE NORTH	SAN PATRICIO	NORTH PASTURE	512592	YOWARD WEST	YOWARD	YOWARD	788482
PAT BURKE	LEE	POESTA CREEK	562310	ZACAQUISTA	WILBARGER	ZACAWEISTA	002559
PATTI CAKE	LIPSCOMB	BRADFORD	086938	ZACHRY RANCH	WEBB	LAREDO	402048
PEARSALL SOUTH	FRIO	PEARSALL	546119	ZOBOROSKI	GUADALUPE	DARST CREEK	181209
PEMBROOK	UPTON	SPRABERRY TREND AREA	670609				
PEMBROOK NORTH	REAGAN	SPRABERRY TREND AREA	670609	UTAH			
PEMBROOK NORTH	UPTON	SPRABERRY TREND AREA	670609	AGATE	GRAND	GREATER CISCO AREA	287669
PETRANOL	FISHER	PETRANOL AMERICA	012032	ANETH	SAN JUAN	GREATER ANETH	287655
PETRO TEX B	JONES	PETRO TEX B	000936	BEND	SAN JUAN	HORSHOE BEND	333377
PIGLET	UPTON	BUCK TRAP	016475	BIG WASH	SAN JUAN	GREATER ANETH	287655
PINE HILL SE	RUSK	PINEHILL SE	557337	BITTER CREEK	UINTAH	NATURAL BUTTES	499634
PINERIDGE	HARDIN	PINE RIDGE	557101	BLACKTAIL RIDGE	DUCHESNE	CEDAR RIM	128179
PLAYA	MARTIN	SPRABERRY TREND AREA	670609	BLUE BENCH	DUCHESNE	ALTIMONT	013742
PLUMLEY	ZAVALA	PLUMLY	561612	BULL CANYON	GRAND	GREATER CISCO AREA	287669
P-M-A	GARZA	H & L	297027	CAHONE MESA	SAN JUAN	GREATER ANETH	287655
POKEY EAST	LIMESTONE	PERSONVILLE NORTH	551699	CAZADOR	SAN JUAN	PATTERSON CANYON	008075
PONTA	CHEROKEE	LONE STAR	424799	CHAPITA WELLS	UINTAH	NATURAL BUTTES	499634
POOR BOY	YOUNG	YOUNG COUNTY REGULAR	787924	CISCO DOME	GRAND	GREATER CISCO AREA	287669
POQUITO CREEK	DUAL	GRUY	293359	CISCO DOME SOUTH	GRAND	GREATER CISCO AREA	287669
PORT NECHES WEST	ORANGE	PORT NECHES	568464	CISCO SPRINGS	GRAND	GREATER CISCO AREA	287669
PREMONT-MURCHISON	JIM WELLS	PREMONT	571502	CISCO SPRINGS NORTH	GRAND	GREATER CISCO AREA	287669
PRICE NE	REAGAN	JOHN SCOTT	361580	CISCO TOWNSITE	GRAND	GREATER CISCO AREA	287669
PRUETT	WISE	PRUITT	573982	CISCO WASH	GRAND	GREATER CISCO AREA	287669
R & W	MIDLAND	PARKS	540546	CONE ROCK	SAN JUAN	LONE ROCK	010121
R P	KNOX	KNOX CITY WEST	384323	COTTONWOOD RIDGE	DUCHESNE	BRUNDAGE CANYON	007828
RAC	STEPHENS	R A C	012610	COTTONWOOD WASH	DUCHESNE	ALTIMONT	013742
RAMSEY SOUTH	COLORADO	RAMSEY	585135	COUNTY POOL	DUCHESNE	ALTIMONT	013742
RANCH VIEW SW	SHACKELFORD	SHACKELFORD NE	646494	DANISH WASH	GRAND	GREATER CISCO AREA	287669
RANCHO VIEJO SOUTH	WEBB	VAQUILLAS RANCH	734014	DUCK CREEK	UINTAH	NATURAL BUTTES	499634
REED	CRANE	RUNNING W	618859	DUST BOWL	GRAND	GREATER CISCO AREA	287669
REED NORTH	CRANE	RUNNING W	618859	EAGLE MONUMENT	GRAND	GREATER CISCO AREA	287669
REFUGIO	REFUGIO	REFUGIO OLD	594242	ELKHORN	GRAND	ELKHORN RIDGE	013676
RICE	ELLIS	CORSICANA	162916	FLAT MESA	DUCHESNE	ALTIMONT	013742
RICHARDSON	NAVARRO	CORSICANA	162916	GRATEL PILE	GRAND	GREATER CISCO AREA	287669
ROBERTSON-HAMON	MONTAGUE	RICHARDSON-MUELLER	599373	GREATER ALTIMONT	DUCHESNE	ALTIMONT	013742
ROCKSPRINGS	COLEMAN	GOLDSBORO	278835	GUSHER EAST	UINTAH	GUSHER	294956
ROME EAST	EDWARDS	SAWYER	636097	GUSHER WEST	UINTAH	MOFFAT CANAL	011210
ROPES SOUTH	JIM HOGG	ROME NORTH	611813	HARLEY DOME	GRAND	GREATER CISCO AREA	287669
ROWDEN	HOCKLEY	ROPES	612526	INDIAN CREEK	EMERY	FLAT CANYON	243738
ROWER TRAP	DUVAL	HOFFMAN	326340	INDIAN RIDGE	DUCHESNE	ALTIMONT	013742
ROY BAKER	JIM WELLS	ROMERO TRAP	611937	ISLAND	UINTAH	NATURAL BUTTES	499634
SABINE SE	EDWARDS	SAWYER	636097	JACK CANYON	UINTAH	PETER POINT	552133
SALT PRONE	GREGG	OAK HILL	516814	LONE MOUNTAIN	SAN JUAN	GREATER ANETH	287655
SAMUELS	SHACKELFORD	SALT PRONG	626890	MCELMO CREEK	SAN JUAN	GREATER ANETH	287655
SANCO	WEBB	BENAVIDES	055494	NUTTER CANYON	DUCHESNE	BRUNDAGE CANYON	007828
SATSUMA EAST	COKE	I A B NE	324680	OURAY	UINTAH	NATURAL BUTTES	499634
SESSIONS	HARRIS	FAIRBANKS SW	233537	OVERLOOK	GRAND	SAN ARROYO	628068
SHAFFER	CHEROKEE	SESSIONS SOUTH	644917	PATTERSON	SAN JUAN	PATTERSON CANYON	006075
	TAYLOR	AUDAS-GRAHAM	030436				

Table 6. Fields Not Officially Recognized by State Regulatory Agencies (Continued)

Alias Field	County Name	Valid Field Name	Field Code	Alias Field	County Name	Valid Field Name	Field Code
PINE SPRING	UINTAH	PINE SPRINGS	006155	HARTLEY	CALHOUN	CAIRO-RITCHIE MINE-HARTLEY	112500
RAINBOW UNIT	UINTAH	ROCK HOUSE	607938	HARTLEY	RITCHIE	CAIRO-RITCHIE MINE-HARTLEY	112500
RATHERFORD	SAN JUAN	GREATER ANETH	287689	HAYE	MARION	MANNINGTON	444340
RED WASH EAST	UINTAH	POWDER SPRINGS	569130	HEBRON	TYLER	BROADWATER (HEBRON)	093262
REFUGE	UINTAH	NATURAL BUTTES	499634	HOLDEN	LOGAN	LOGAN-HOLDEN-DINGESS	422815
RIVER JUNCTION	UINTAH	NATURAL BUTTES	499634	HUBBARDSTOWN	WAYNE	FORT GAY-HUBBARDSTOWN	250140
ROCK CREEK UNIT	DUCHESNE	ALAMONT	013742	HUNT	KANAWHA	ELK-POCA (SISSONVILLE)	219529
ROOSEVELT	DUCHESNE	BLUEBELL	075994	INDIAN FORK	GILMER	SAND FORK (INDIAN FORK)	629959
ROOSEVELT	UINTAH	BLUEBELL	075994	IRELAND	RITCHIE	IRELAND-PRUNTY (OXFD FLAN)	004412
ROSEL POINT	BOX ELDER	ROZEL POINT	617222	JANE LEW	HARRISON	WESTON-JANE LEW	760959
SAGE	GRAND	GREATER CISCO AREA	287689	JANE LEW	LEWIS	WESTON-JANE LEW	760959
SEIBER NOSE	GRAND	GREATER CISCO AREA	287689	JARROLDS VALLEY	BOONE	HOPKINS FORK-JARROLDS VALL	331889
SERVICE BERRY	CARBON	DRUNKARDS WASH	014840	JARROLDS VALLEY	RALEIGH	HOPKINS FORK-JARROLDS VALL	331889
SOUTHMAN CANYON	UINTAH	NATURAL BUTTES	499634	JOHNSONS CREEK	ROANE	WALTON-JHNS&ROCK CREEKS)	747543
SPRING NORTH	CARBON	DRUNKARDS WASH	014840	JOKER	CALHOUN	BEE RUN (JOKER)	004347
STAGECOACH	UINTAH	NATURAL BUTTES	499634	JOKER (BEE GUM)	CALHOUN	BEE RUN (JOKER)	004347
STARVATION	DUCHESNE	ALAMONT	013742	KAUSOOTH	MARSHALL	CAMERON-KAUSOOTH	004358
UINTAH	UINTAH	NATURAL BUTTES	499634	KELLY CREEK	KANAWHA	MAMMOTH (KELLY CREEK)	372898
WELLS DRAW	DUCHESNE	EIGHT MILE FLAT	216051	KERMIT	MINGO	CRUM-KERMIT	173162
WHITE MESA	SAN JUAN	GREATER ANETH	287685	KERMIT	WAYNE	CRUM-KERMIT	173162
WONSITS & WONSITS VALLEY	UINTAH	WONSITS VALLEY	776949	LAKE	PUTNAM	BURDETT-ST ALBANS	104035
VIRGINIA				LANHAM	KANAWHA	ELK-POCA (SISSONVILLE)	219529
DANTE	RUSSELL	NORA	511254	LANHAM	PUTNAM	ELK-POCA (SISSONVILLE)	219529
GLUCK	BUCHANAN	GLICK	277145	LAWFORD	RITCHIE	HAZEL GREEN-LAWFORD-BEREA	312093
GRUNDFY EAST	BUCHANAN	KEEN MOUNTAIN	001394	LOOP CREEK	FAYETTE	BECKWITH (LOOP CREEK)	004346
HAYS1	BUCHANAN	BREAKS-HAYS1	012915	LOST CREEK	HARRISON	WESTON-JANE LEW	760959
HAYS1	DICKENSON	BREAKS-HAYS1	012915	LOST RUN	HARRISON	WESTON-JANE LEW	760959
JEWELL RIDGE	TAZEWELL	BERWIND	008387	LUCERNE	RITCHIE	GOSENECK (LOST RUN)	280850
NORTHERN SCOTT COUNTY	SCOTT	HIGH KNOB	008402	LUCERNE	GILMER	BURNT HOUSE-LUCERNE	106019
STEPHENS	WISE	ROARING FORK	008404	LUCERNE	RITCHIE	BURNT HOUSE-LUCERNE	106019
STONEGA	WISE	ROARING FORK	008404	MADISON	BOONE	JULIAN-MADISON	365867
VIRGINIA FIELD AREA	TAZEWELL	BERWIND	008387	MALDEN	KANAWHA	CAMPBELL CREEK-MALDEN	115565
VIRGINIA FIELD AREA	WISE	NORA	511254	MALDEN-CAMPBELL CREEK	KANAWHA	CAMPBELL CREEK-MALDEN	115565
VIRGINIA FIELD AREA	BUCHANAN	GLICK	277145	MAPLE	MONONGALIA	MAPLE-WADESTOWN	445595
WEST VIRGINIA				MAPLE LAKE	MARION	BRIDGEPORT-PRUNTYTOWN	091681
ALLEN	LINCOLN	RANGER-ALLEN-FERRELSBURG	586344	MAPLE LAKE	MARION	BRIDGEPORT-PRUNTYTOWN	091681
ANNA RUN	WIRT	ANNS RUN	019663	MARSH FORK	RALEIGH	HOPKINS FORK-JARROLDS VALL	331889
ARNOLDSBURG	CALHOUN	GRANTSVILLE-ARNOLDSBURG	285671	MILLSTONE	CALHOUN	SYCAMORE-MILLSTONE	693364
ASHLAND	MCDOWELL	ASHLAND-CLARK GAP-ECKMAN	015176	MIRACLE RUN	MARION	CAMPBELL RUN-MIRACLE RUN	115755
ASHLAND	MERCER	ASHLAND-CLARK GAP-ECKMAN	015176	MIRACLE RUN	MONONGALIA	CAMPBELL RUN-MIRACLE RUN	115755
BEREA	MINGO	HAZEL GREEN-LAWFORD-BEREA	312093	MOBLEY	MONONGALIA	FALLEN TIMBER (MOBLEY)	234622
BIG SPRINGS	CALHOUN	YELLOW CREEK (BIG SPRINGS)	785992	MOLE HILL	RITCHIE	DEEP VALLEY AREA	004372
BIG SPRINGS	RITCHIE	YELLOW CREEK (BIG SPRINGS)	785992	MOUNT MORRIS	RITCHIE	FAIRVIEW-STATLER RUN-MT MO	234157
BLUE CREEK (HACKBERRY BR)	KANAWHA	BLUE CREEK (FALLING ROCK)	075064	MOUNT MORRIS	MONONGALIA	FAIRVIEW-STATLER RUN-MT MO	234157
BLUESTONE CREEK	DODDRIDGE	STRAIGHT FORK-BLUESTONE CR	683397	MUD RIVER	LINCOLN	PALERMO (MUD RIVER)	536733
BOGGS	ROANE	SPENCER	669028	NORMANTOWN	GILMER	STUMPTOWN-NORMANTOWN-SHOCK	685970
BOWLBY	MONONGALIA	CASSVILLE-BOWLBY	124404	OCEANA	WYOMING	MANN-OCEANA	443999
BRANCHLAND	LINCOLN	FOURMILE-BRANCHLAND	252620	OGDIN	WOOD	HENDERSHOT-OGDIN	315806
BREEGO	MINGO	GREEN CREEK	082355	ORISKANY	KANAWHA	CAMPBELL CREEK-MALDEN	115565
BRIDGEPORT	HARRISON	BRIDGEPORT-PRUNTYTOWN	091681	OVERFIELD	BARBOUR	ELK CREEK (OVERFIELD)	219229
BRIDGEPORT	TAYLOR	BRIDGEPORT-PRUNTYTOWN	091681	OXFORD	RITCHIE	IRELAND-PRUNTY (OXFD FLAN)	004412
BRISTOL	HARRISON	MEATHOUSE FORK-BRISTOL	464444	PUGH TOWN	ROANE	BUFFAL	101555
BROWNS CREEK	KANAWHA	BURDETT-ST ALBANS	104035	PETERSON	HANCOCK	CARSON-PETERSON	121955
BROWNS CREEK	PUTNAM	BURDETT-ST ALBANS	104035	POCA	KANAWHA	ELK-POCA (SISSONVILLE)	219529
BUCK RUN	RITCHIE	BRUSHY FORK-BUCK RUN	097912	POCA	KANAWHA	ELK-POCA (SISSONVILLE)	219529
BULL CREEK	BOONE	HERNSHAW-BULL CREEK	318193	POCA	PUTNAM	ELK-POCA (SISSONVILLE)	219529
BURBIEFIELD	WETZEL	BIG RUB-BIRCHFIELD	216361	RACKETT-NEUWERNE	RITCHIE	IRELAND-PRUNTY (OXFD FLAN)	004412
BURNING SPRINGS	WETZEL	BURNING SPRINGS SOUTH	105430	RAGTOWN	TAYLOR	BRIDGEPORT-PRUNTYTOWN	091681
BURNING SPRINGS	RITCHIE	BURNING SPRINGS NORTH	105399	RAGTOWN	GILMER	CHESTER-TOUGH TOWN	136565
CAIRO	RITCHIE	CAIRO-RITCHIE MINE-HARTLEY	112500	RAGTOWN	MARION	CONDIT-RAGTOWN	157367
CAMERON	MARSHALL	CAMERON-KAUSOOTH	004358	RHODES	MONONGALIA	CONDIT-RAGTOWN	157367
CAMP RUN	WETZEL	PINE GROVE-CAMP RUN	556698	RIPLEY	RALEIGH	SLAB FORK	659945
CAMPBELL CREEK	KANAWHA	CAMPBELL CREEK-MALDEN	115565	RITCHIE MINE	LEWIS	ASPINALL-FINSTER	028700
CAPPO RUN	WETZEL	HIXENBAUGH (CAPPO RUN)	325192	RITCHIE MINE	JACKSON	RIPLEY SOUTH	602814
CAPPO RUN	MONONGALIA	HIXENBAUGH (CAPPO RUN)	026192	RITCHIE MINE (ELK-POCA)	CALHOUN	CAIRO-RITCHIE MINE-HARTLEY	112500
CARPENTER	KANAWHA	FIVE MILE-CARPENTER	243102	ROCK CREEK	RITCHIE	CAIRO-RITCHIE MINE-HARTLEY	112500
CENTURY	BARBOUR	BUCKHANNON-CENTURY	100284	RUSH RUN	ROANE	WALTON-JHNS&ROCK CREEKS)	747543
CENTURY	UPSHUR	BUCKHANNON-CENTURY	100284	SAINT ALBANS	KANAWHA	BURDETT-ST ALBANS	104035
CHESTER	HANCOCK	CHESTER-PUGH TOWN	136565	SALT ROCK	CABELL	MERRITT CREEK-SALT ROCK	469032
CHESTNUT HILL	MONROE	BOZOO (CHESTNUT HILL)	086209	SEDALIA	DODDRIDGE	SMITH TOWN-FLINT-SEDALIA	662952
CHESTNUT HILL	SUMMERS	BOZOO (CHESTNUT HILL)	086209	SHOCK	GILMER	STUMPTOWN-NORMANTOWN-SHOCK	685970
COCO	KANAWHA	BLUE CREEK (FALLING ROCK)	075064	SISSONVILLE (ELK-POCA)	KANAWHA	ELK-POCA (SISSONVILLE)	219529
COMET	TAYLOR	BRIDGEPORT-PRUNTYTOWN	091681	SISSONVILLE (ELK-POCA)	JACKSON	ELK-POCA (SISSONVILLE)	219529
COOPERS CREEK	KANAWHA	COOPER CREEK	159785	SKIN CREEK	PUTNAM	ELK-POCA (SISSONVILLE)	219529
COTTAGEVILLE	JACKSON	MOUNT ALTO (COTTAGEVILLE)	488678	SMITH TOWN	LEWIS	ASPINALL-FINSTER	028700
COTTAGEVILLE	MASON	MOUNT ALTO (COTTAGEVILLE)	488678	SMITHVILLE	DODDRIDGE	SMITH TOWN-FLINT-SEDALIA	662952
COVE CREEK	WAYNE	HANY-COVE CREEK	303940	STATLER RUN	RITCHIE	MAHONE (SMITHVILLE)	441395
CRETE	CABELL	EAST LYNN-CRETE	436209	STATLER RUN	MARION	FAIRVIEW-STATLER RUN-MT MO	234157
CRETE	LINCOLN	EAST LYNN-CRETE	436209	STOUT	MONONGALIA	FAIRVIEW-STATLER RUN-MT MO	234157
CRETE	WAYNE	EAST LYNN-CRETE	436209	STRINGTOWN	WETZEL	JACKSONBURG-STRINGTOWN	353285
CRUM	WAYNE	CRUM-KERMIT	173162	STRINGTOWN	DODDRIDGE	JACKSONBURG-STRINGTOWN	353285
DEERWALK	WOOD	ISAACS FORK (DEERWALK)	349277	STRINGTOWN	TYLER	JACKSONBURG-STRINGTOWN	353285
DERRICKS CREEK	KANAWHA	ELK-POCA (SISSONVILLE)	219529	SUGAR RUN	WETZEL	LITTLETON-SUGAR RUN	420086
DINGESS	LOGAN	LOGAN-HOLDEN-DINGESS	422815	SWIGER	DODDRIDGE	SWIGER (FLINT RUN)	692891
DINGESS	MINGO	LOGAN-HOLDEN-DINGESS	422815	SYCAMORE	CALHOUN	SYCAMORE-MILLSTONE	693364
DRAIN	GILMER	CONINGS	157615	TALLMAN	ROANE	TARIFF (TALLMAN)	697883
DRY FORK	LEWIS	FINK CREEK (DRY FORK)	241304	TOLLGATE	RITCHIE	PENNSBORO-TOLLGATE	549529
EARNSHAW	WETZEL	COBURN-EARNSHAW	150733	VICTORY	WETZEL	LYNN CAMP	436178
EARNSHAW	MARION	COBURN-EARNSHAW	150733	VICTORY	MARSHALL	CAMERON-KAUSOOTH	004358
ELK FORK	TYLER	KIDWELL-ELK FORK	378254	VILLA NOVA	CLAY	DUCK (VILLA NOVA)	204424
EMMONS	BOONE	PEYTONA-EMMONS	553311	VILLA NOVA	BRAXTON	DUCK (VILLA NOVA)	204424
EXTRA	PUTNAM	MIDWAY-EXTRA	472807	WADESTOWN	MONONGALIA	MAPLE-WADESTOWN	445595
FAIRVIEW	MARION	FAIRVIEW-STATLER RUN-MT MO	234157	WALLACE	HARRISON	WALLACE-FOLSOM	746148
FERRELSBURG	LINCOLN	RANGER-ALLEN-FERRELSBURG	586344	WARRIOR FORK	MARION	SEVEN PINES (WARRIOR FORK)	645320
FINK	LEWIS	FINK CREEK (DRY FORK)	241304	WHIP COVE EAST	OHIO	GLENN RUN	276711
FINK-KENNEDY	DODDRIDGE	MURPHY CREEK(FREEMANSBURG)	494610	WHIP COVE WEST	HARDY	LOST RIVER(WHIP COVE EAST)	428519
FINK-KENNEDY	HARRISON	WESTON-JANE LEW	760959	WHIP COVE WEST	HAMPSHIRE	INKERMAN (WHIP COVE WEST)	346657
FINK-KENNEDY	LEWIS	MURPHY CREEK(FREEMANSBURG)	494610	WHIP COVE WEST	HARDY	INKERMAN (WHIP COVE WEST)	346657
FINSTER	LEWIS	ASPINALL-FINSTER	028700	WICK	PLEASANTS	SHILOH-WICK	652280
FLANAGAN (IRELAND)	RITCHIE	IRELAND-PRUNTY (OXFD FLAN)	004412	WICK	TYLER	SHILOH-WICK	652280
FLINT RUN	DODDRIDGE	SWIGER (FLINT RUN)	692891	WIDEN	CLAY	SWANDALE-WIDEN	691837
FLINT RUN	TYLER	SWIGER (FLINT RUN)	692891	X- 1	PUTNAM	ELK-POCA (SISSONVILLE)	219529
FOLSOM	WETZEL	WALLACE-FOLSOM	746148	WYOMING			
FREED	RITCHIE	LEATHERBARK CREEK (FREED)	406980	ADON EAST	CAMPBELL	ADON NORTH	012320
FREEMANSBURG	LEWIS	MURPHY CREEK(FREEMANSBURG)	494610	AINSWORTH	BIG HORN	MANDERSON	443472
FRENCH CREEK	LEWIS	ABBOTT-FRENCH CREEK	001497	ANTELOPE DRAW	LARAMIE	SILO	655814
FRENCH CREEK	UPSHUR	ABBOTT-FRENCH CREEK	001497	ANTELOPE EAST	FREMONT	ANTELOPE SPRINGS EAST	020453
GRAGSTON	WAYNE	WHITES CREEK-GRAGSTON	765532	APOSTOLOS	CAMPBELL	KITTY	382222
GRAPEVINE A & B	KANAWHA	ELK-POCA (SISSONVILLE)	219529	B R	CAMPBELL	EAGLE ROCK	000575
H GREEN LAWYARD	RITCHIE	HAZEL GREEN-LAWFORD-BEREA	312093	BATES CREEK	CAMPBELL	TURNERCREST	010228
HACKBERRY BRANCH	KANAWHA	BLUE CREEK (FALLING ROCK)	075064	BIG PINEY AREA	LINCOLN	BIG PINEY-LABARGE	000929
HAGANS	MARION	GRANT TOWN-HAGANS	285578				
HAGANS	MONONGALIA	GRANT TOWN-HAGANS	285578				

Table 6. Fields Not Officially Recognized by State Regulatory Agencies (Continued)

Alias Field	County Name	Valid Field Name	Field Code	Alias Field	County Name	Valid Field Name	Field Code
MOBILE BLK 863	OFFSHORE-FEDERAL	MOBILE BLK 864	886864				
MOBILE BLK 867	OFFSHORE-FEDERAL	MOBILE BLK 823	886823				
MOBILE BLK 869	OFFSHORE-FEDERAL	MOBILE BLK 868	886868				
MOBILE BLK 907	OFFSHORE-FEDERAL	MOBILE BLK 864	886864				
MOBILE BLK 908	OFFSHORE-FEDERAL	MOBILE BLK 864	886864				
MOBILE BLK 909	OFFSHORE-FEDERAL	MOBILE BLK 864	886864				
MOBILE BLK 915	OFFSHORE-FEDERAL	MOBILE BLK 959	886959				
MOBILE BLK 917	OFFSHORE-FEDERAL	MOBILE BLK 916	886916				
MOBILE BLK 918	OFFSHORE-FEDERAL	MOBILE BLK 916	886916				
MOBILE BLK 953	OFFSHORE-FEDERAL	MOBILE BLK 952	886952				
MOBILE BLK 958	OFFSHORE-FEDERAL	MOBILE BLK 914	886914				
MOBILE BLK 992	OFFSHORE-FEDERAL	MOBILE BLK 991	886991				

Glossary

This Glossary defines many of the technical terms used in this report.

Crude Oil: A mixture of hydrocarbons that exist in the liquid phase in natural underground reservoirs and remain liquid at atmospheric pressure after passing through surface separating facilities. Crude oil may also include:

Small amounts of hydrocarbons that exist in the gaseous phase in natural underground reservoirs but are liquid at atmospheric pressure after being recovered from oil well (casinghead) gas in lease separators, and that subsequently are commingled with the crude stream without being separately measured.

Small amounts of nonhydrocarbons produced with the oil.

Field: An area consisting of a single reservoir or multiple reservoirs all grouped on or related to the same individual geological structural feature and/or stratigraphic condition. There may be two or more reservoirs in a field which are separated vertically by intervening impervious strata, or laterally by local geologic barriers, or by both. (See **Reservoir**)

Field Area: A geographic area encompassing two or more pools that have a common gathering and metering system, the reserves of which are reported as a single unit. This concept applies primarily to the Appalachian region. (See **Pool**)

Field Discovery Year: The calendar year in which a field was first recognized as containing economically recoverable accumulations of oil and/or gas.

Natural Gas: A mixture of hydrocarbon compounds and small quantities of various nonhydrocarbons existing in the gaseous phase or in solution with crude oil in natural underground reservoirs at reservoir conditions. The principal hydrocarbons usually contained in the mixture are methane, ethane, propane, butane, and pentane. Typical nonhydrocarbon gases which may be present in reservoir natural gas are carbon dioxide, helium, hydrogen sulfide, and nitrogen. Under reservoir conditions, natural gas and the liquefiable portions occur either in a single gaseous phase in the reservoir or in solution with crude oil and are not distinguishable at the time as separate substances.

Pool: In general, a reservoir. In certain situations a pool may consist of more than one reservoir. (See **Field Area**)

Reservoir: A porous and permeable underground formation containing an individual and separate natural accumulation of producible hydrocarbons (oil and/or gas) which is confined by impermeable rock or water barriers and is characterized by a single natural pressure system.

Subdivision: A prescribed portion of a given State or other geographical region defined in this publication for statistical reporting purposes.

Figure 1. Subdivisions of Alaska and U.S. Geological Survey Quadrangles

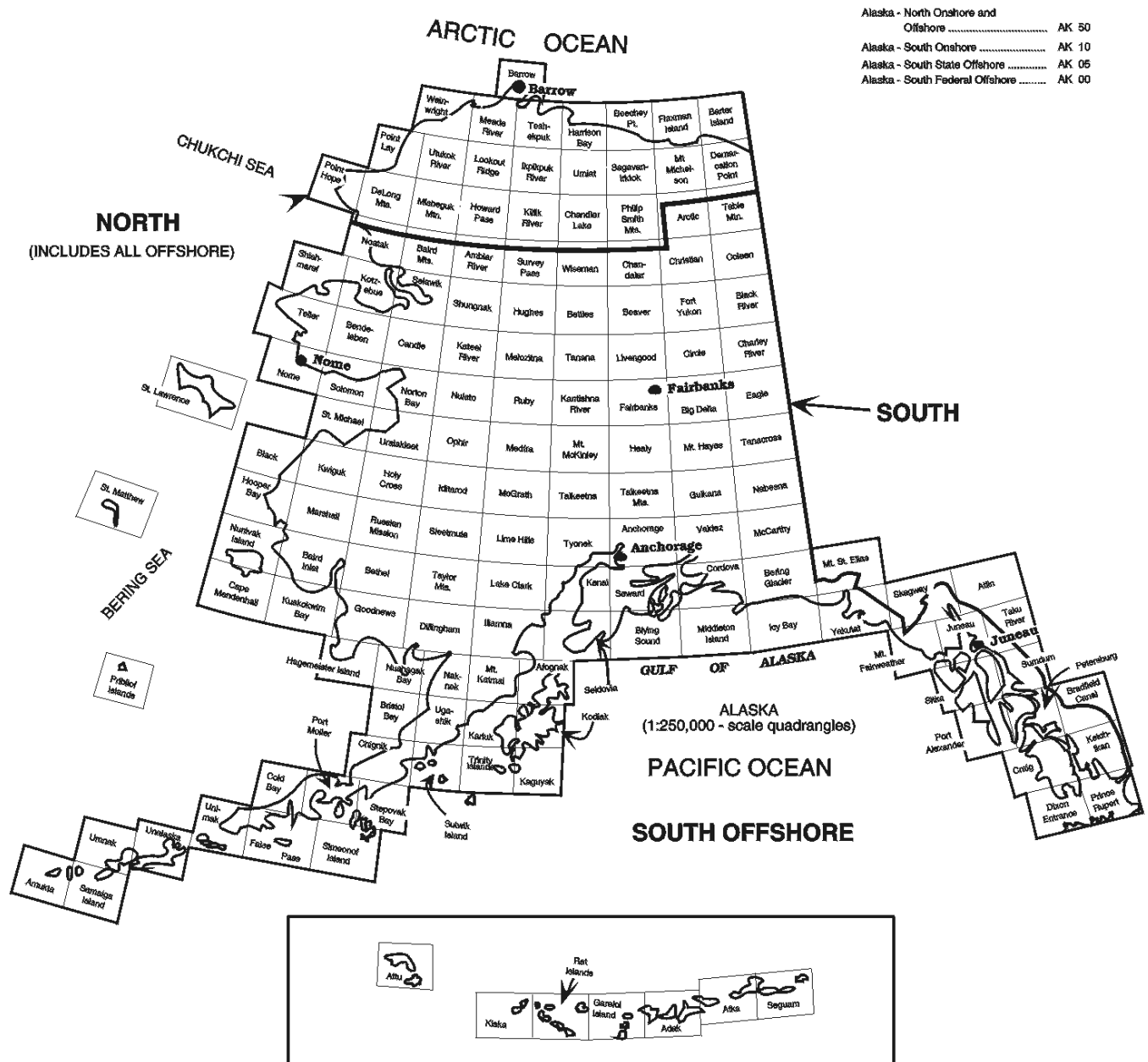
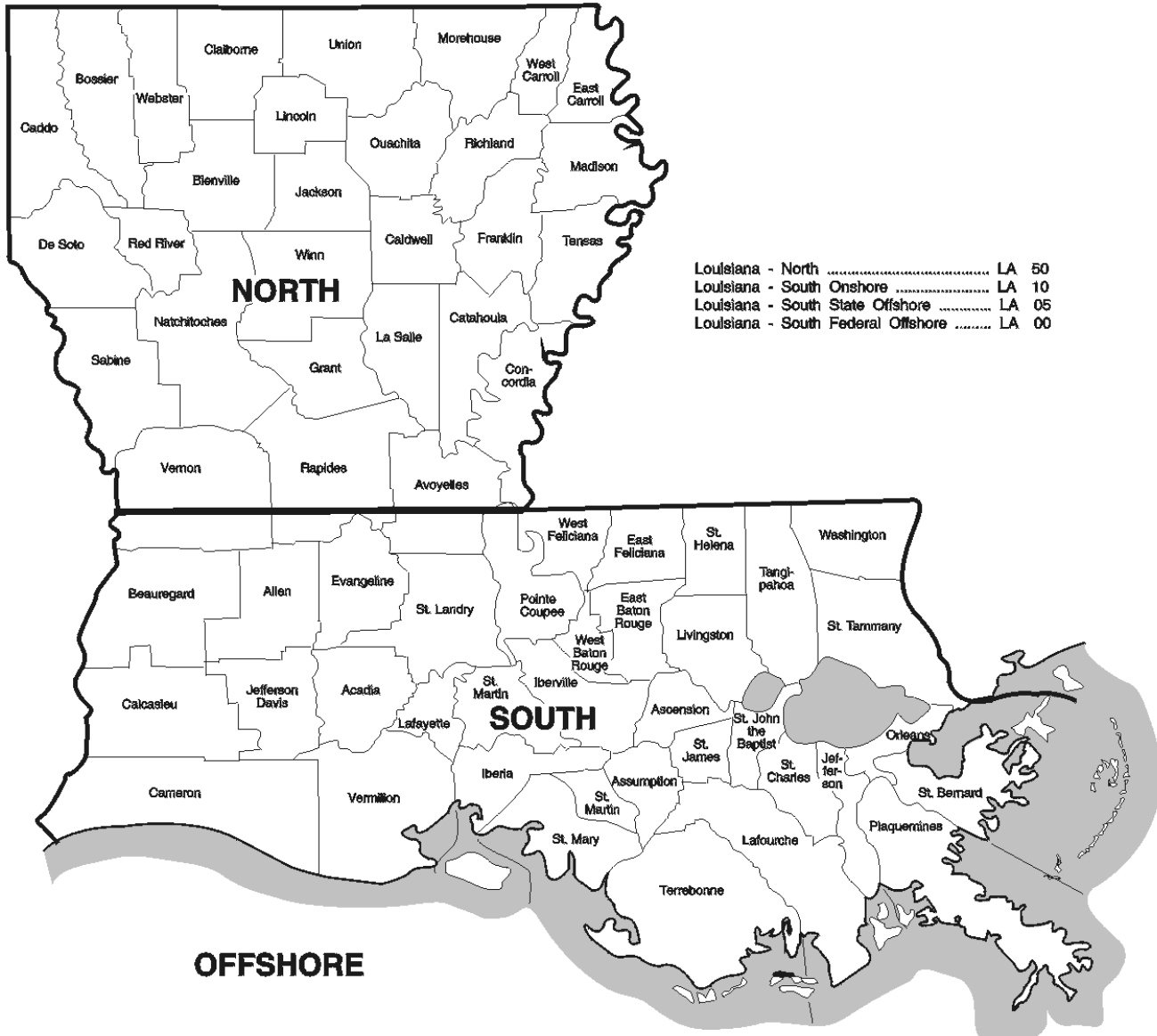


Figure 2. Subdivisions of California



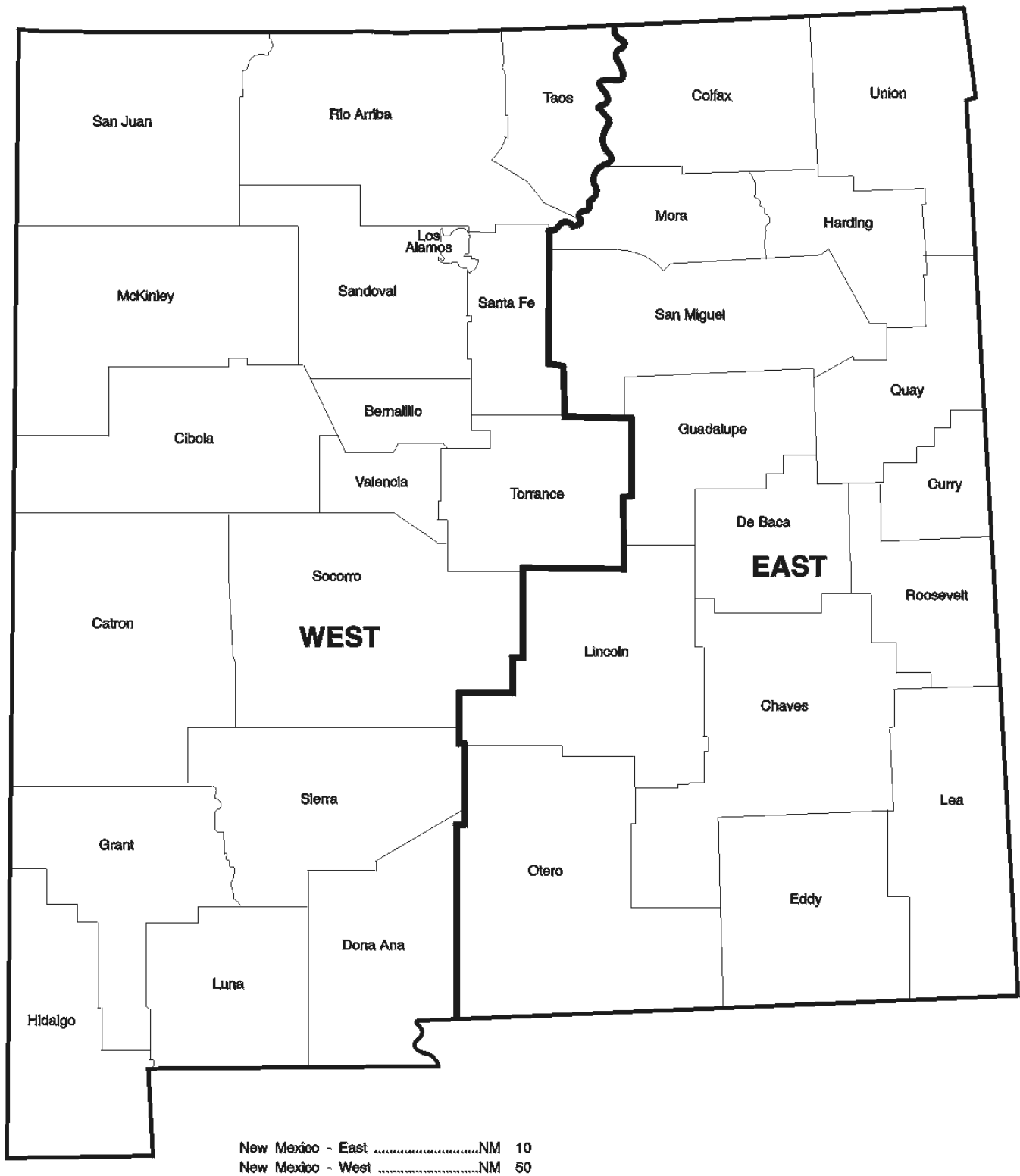
Source: Energy Information Administration, Office of Oil and Gas.

Figure 3. Subdivisions of Louisiana



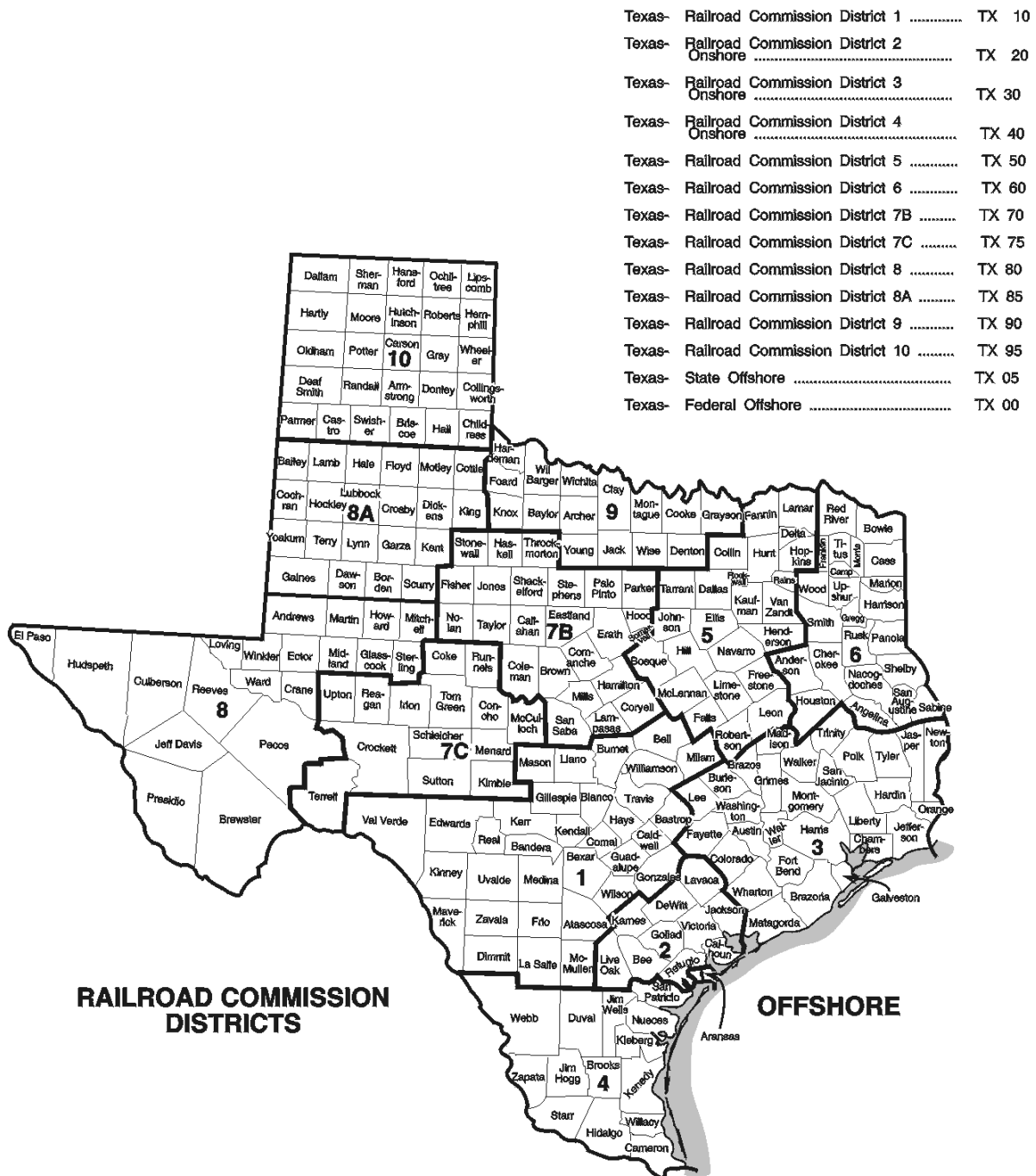
Source: Energy Information Administration, Office of Oil and Gas.

Figure 4. Subdivisions of New Mexico



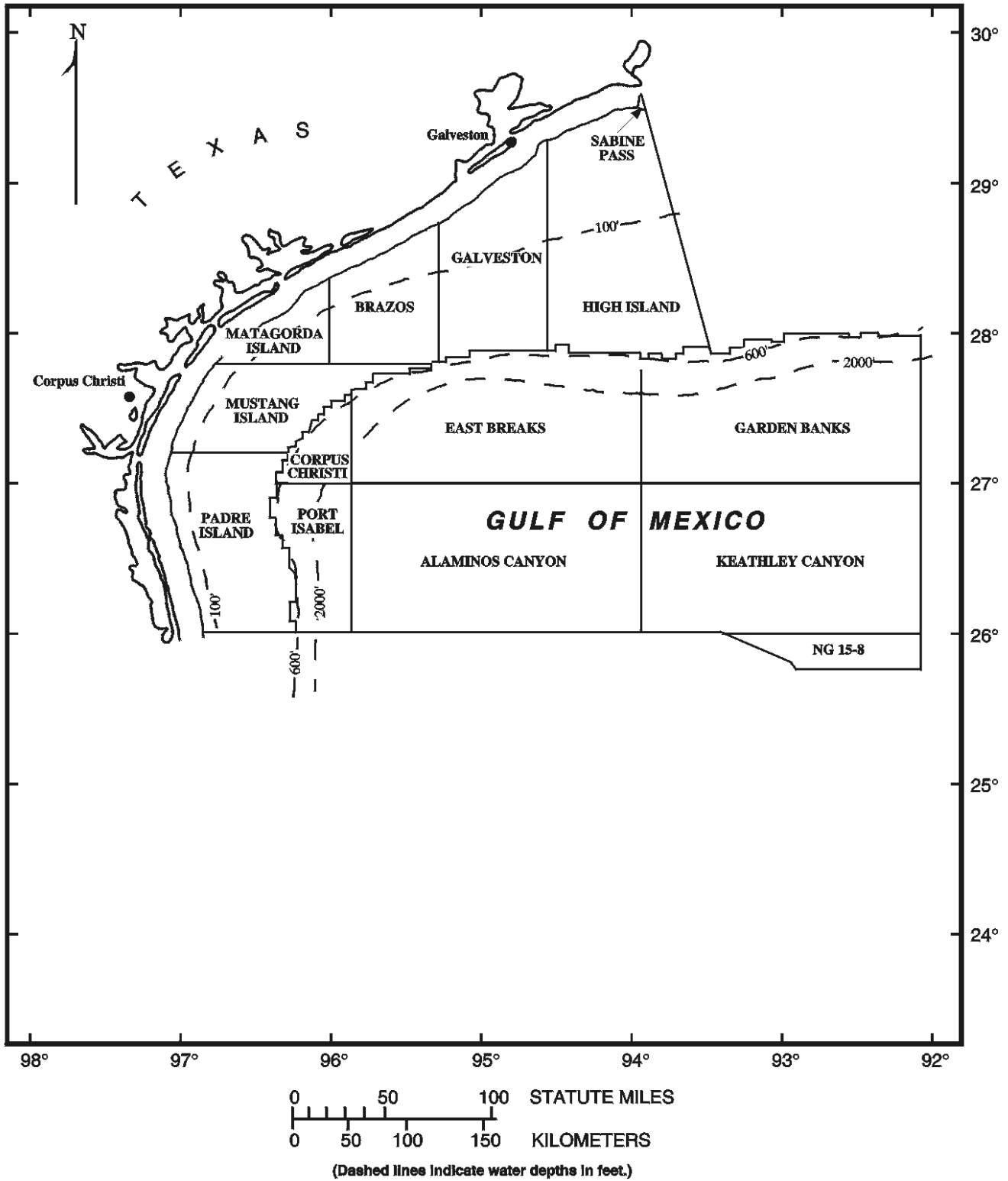
Source: Energy Information Administration, Office of Oil and Gas.

Figure 5. Subdivisions of Texas



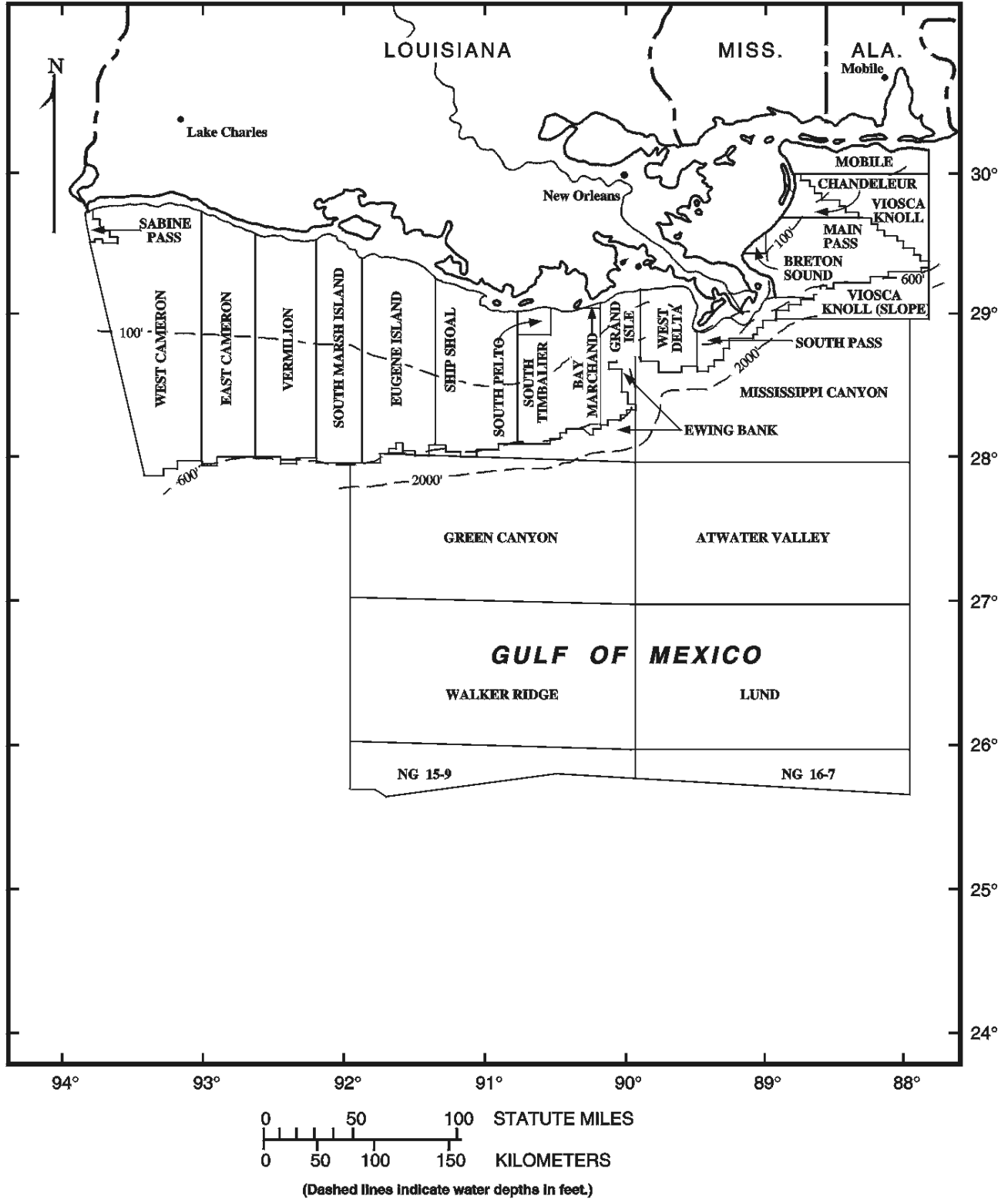
Source: Energy Information Administration, Office of Oil and Gas.

Figure 6. Western Planning Area, Gulf of Mexico Outer Continental Shelf Region



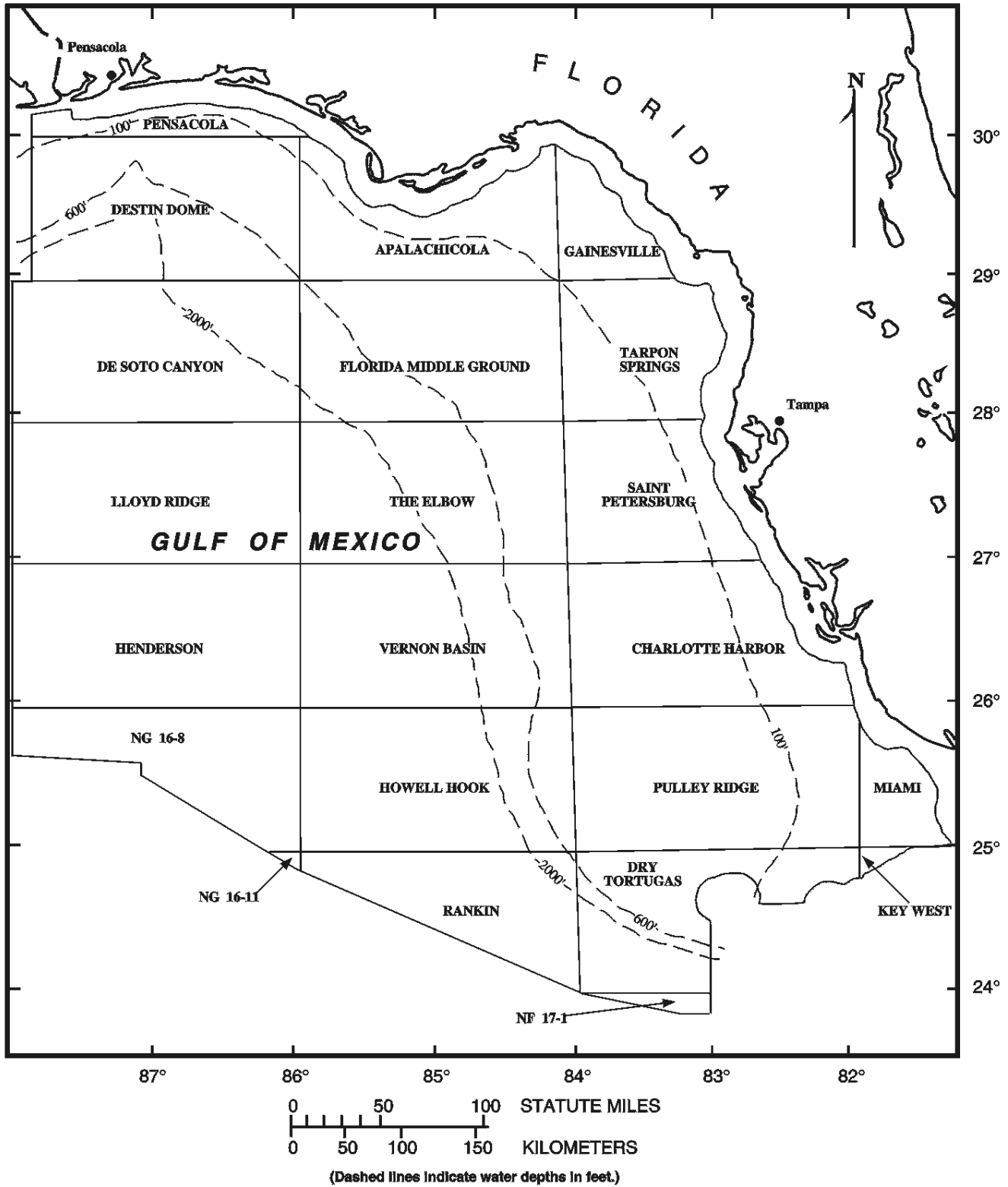
Source: Energy Information Administration, Office of Oil and Gas.

Figure 7. Central Planning Area, Gulf of Mexico Outer Continental Shelf Region



Source: Energy Information Administration, Office of Oil and Gas

Figure 8. Eastern Planning Area, Gulf of Mexico Outer Continental Shelf Region



Source: Energy Information Administration, Office of Oil and Gas

