

Bruneau-Jarbidge Rivers Wilderness


March 25, 2008

This map prepared at the request of Senator Mike Crapo.

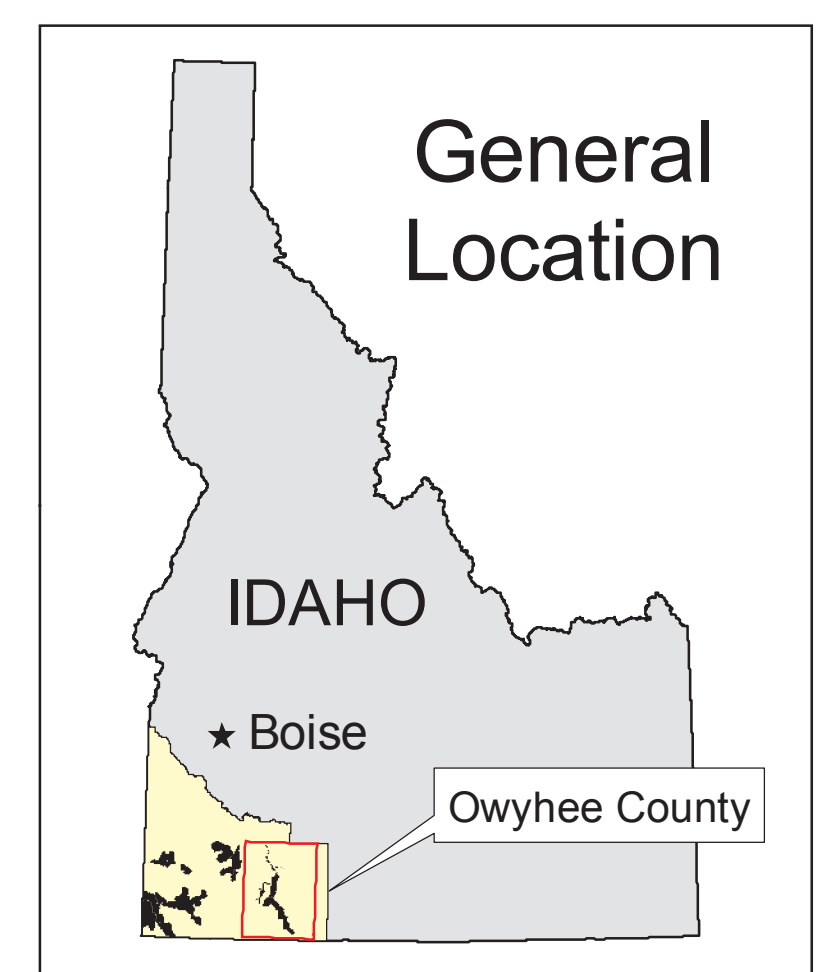
Legend

- | | |
|--|---|
| Proposed for Acquisition (none on this map) | Proposed Ungrazed Wilderness* |
| Wilderness (BLM land is yellow) | Proposed Reduced Grazed Wilderness* (*none on this map) |
| Non-WSA Wilderness (BLM land) | Township |
| Released from Wilderness Study Area (WSA) status | Section |
| Town | Land Status |
| Stream (perennial) | Bureau of Land Management |
| Lake or Reservoir (perennial) | Private |
| Paved or Improved Road | State of Idaho |
| | Military |

GIS Data Sources:
Bureau of Land Management
Idaho Corporate Database
and the BLM Idaho State Office.
Current as of the database content
on the date map was created.




Note: For cartographic purposes only,
all cherry stems and through-roads
in the wilderness were widened 50 meters
out from the middle so that the road,
released WSA, or underlying land status
is visible at this map scale.



Map projection: Universal Transverse Mercator zone 11, North American Datum 1983, meters.
0 1 2 4 6 8 10 Miles

Scale 1:80,000
This map is intended to be plotted at 34"x44".

No warranty is made by the Bureau of Land Management (BLM).
The accuracy, reliability, or completeness of these data for
individual use or aggregate use with other data is not guaranteed.
Map date: March 25, 2008



U.S. Department of the Interior
Bureau of Land Management
Washington D.C.



Cartography by the Bureau of Land Management, Idaho State Office, Geographic Sciences.

